F-1-A

County Prairie

T. 16N R. 45E Plat No. 1

Farm Checked: Date 5-8-69

MONTANA WATER RESOURCES BOARD

Water Resources Survey

Photo No. 1JJ-128, 1JJ-130, 1JJ-88, 1JJ-90

By N. Cooper

Legal Land Owner David & Marvel Schlinker Address Brockway, Montana

Operator SAME Address

Water is delivered by:— (1) Private System; 2. Ditch Company; 3. State Project; 4. Federal Project; 5. Irrigation District

App. No. Decree No.	NAME OF APPROPRIATOR TO WHOM DECREED	NAME OF STREAM	Date App. Date Priority	Miner's Inches	In Use	NAME OF DITCH (Water Delivered By)	No.	R/F	Present Irr. Acres	Irrigable Acres
~~Use~~	~~David Schlinker~~	~~Timber Creek & Trib. (Sec. 30-16N-45E)~~	~~1950~~		~~Yes~~	~~Schlinker Dams & Dikes~~	~~1~~	~~F~~		
* 1-169	OLE HEDSTROM	BIG TIMBER CREEK	10-14-03	800	YES	SCHLINKER DAMS & DIKES	1	F	68	0

NOTE: R—Denotes Regular Irrigation. F—Flood Irrigation.

Adequate Supply: Yes..... No..... Explain.....

Remarks.....

~~Schlinker started building this system in 1950, and with all the dug dams in the creek and the dikes to hold the water, he gets good coverage on his meadows. Some dikes have pipes.~~

* THIS NLD WAS PICKED BY CONTACTING ALBERT HEDSTROM SON OF OLE HEDSTROM. THE DAMS IN SEC 30 WERE NOT PUT IN BY HEDSTROM. HOWEVER HE DID HAVE THE CREEK SCREENED FOR 1 DAM ON TOWNSEND CREEK IN SEC 2.

River Basin Missouri

Also in: Plat No.	Twp.	Rge.	Plat No.	Twp.	Rge.	Plat No.	Twp.	Rge.
Plat No.	Twp.	Rge.	Plat No.	Twp.	Rge.	Plat No.	Twp.	Rge.

Information From: David Schlinker

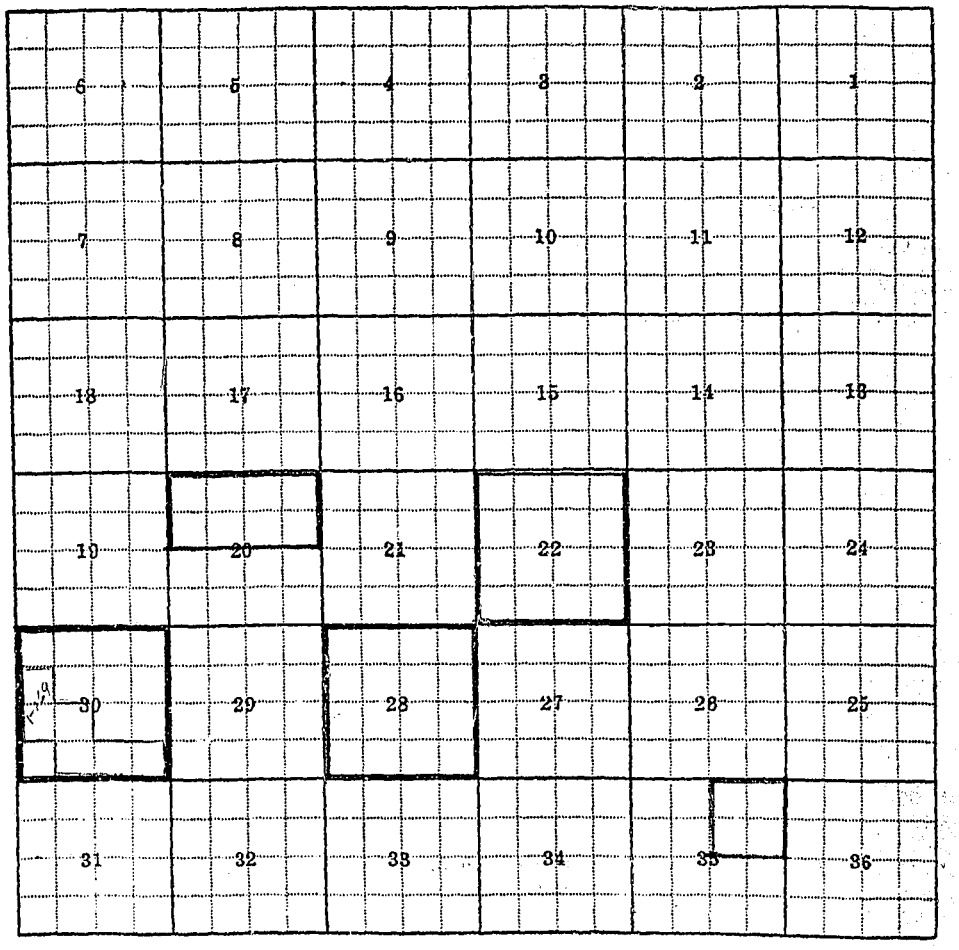

Land Ownership.....

F-1-A

County: PRAIRIE

T 16N R 45E Plat No. 1

Farm Checked: Date 6-2-69 7/16/69 N. Cooper

MONTANA WATER RESOURCES BOARD
Water Resources Survey

Photo No. 1UT-32, & 36 AND 4UT-245

By N. CLOPPER & J. REHBEIN

Legal Land Owner: ALBERT C. HEDSTROM — Address: TERRY, MONTANA

Operator: HARVEY HEDSTROM — Address: BROCKWAY, MONTANA

Water is delivered by:— (1) Private System; 2. Ditch Company; 3. State Project; 4. Federal Project; 5. Irrigation District

App. No. Decree No.	NAME OF APPROPRIATOR TO WHOM DECREED	NAME OF STREAM	Date App. Date Priority	Miner's Inches	In Use	NAME OF DITCH (Water Delivered By)	No.	R/F	Present Irr. Acres	Irrigable Acres
1-145	ALBERT C. HEDSTROM	HAY CREEK	4-26-1912	300	NO					

NOTE: R—Denotes Regular Irrigation. F—Flood Irrigation.

Adequate Supply: Yes..... No..... Explain.....

Remarks.....

River Basin: MISSOURI

Also in: Plat No. Twp. Rge.	Plat No. Twp. Rge.	Plat No. Twp. Rge.
Plat No. Twp. Rge.	Plat No. Twp. Rge.	Plat No. Twp. Rge.

Information From: HARVEY HEDSTROM

6	5	4	3	2	1
7	8	9	10	11	12
18	17	16	15	14	13
19	20	21	22	23	24
30	29	28	27	26	25
31	32	33	34	35	36

Land Ownership.....

.....

.....

F-1-A

County PRAIRIE

T 16N R 45E Plat No. 1

Farm Checked: Date 6-2-1969

MONTANA WATER RESOURCES BOARD

Water Resources Survey

Photo No. 1UT-12B

By JIM REINBEIN

Legal Land Owner IDA M. GILBERTSON & FERDINAND BROST Address CALIFORNIA

Operator GROVER SWIFT Address MILES CITY, MONTANA

Water is delivered by:— 1. Private System; 2. Ditch Company; 3. State Project; 4. Federal Project; 5. Irrigation District

App. No. Decree No.	NAME OF APPROPRIATOR TO WHOM DECREED	NAME OF STREAM	Date App. Date Priority	Miner's Inches	In Use	NAME OF DITCH (Water Delivered By)	No.	R/F	Present Irr. Acres	Irrigable Acres
1-169	OLE HEDSTROM	BIG TIMBER CREEK	10-14-1903	800	NO					

NOTE: R—Denotes Regular Irrigation. F—Flood Irrigation.

Adequate Supply: Yes..... No..... Explain.....

Remarks.....

River Basin MISSOURI

Also in: Plat No..... Twp..... Rge.....	Plat No..... Twp..... Rge.....	Plat No..... Twp..... Rge.....
Plat No..... Twp..... Rge.....	Plat No..... Twp..... Rge.....	Plat No..... Twp..... Rge.....

Information From:

CURTIS WORKMAN (EMPLOYEE)

6	5	4	3	2	1
7	8	9	10	11	12
18	17	16	15	14	13
19	20	21	22	23	24
30	29	28	27	26	25
31	32	33	34	35	36

Land Ownership.....

F-1-A

County PRAIRIE

T 16N R 45E Plat No. 1

Farm Checked: Date 5-6-1969

MONTANA WATER RESOURCES BOARD

Water Resources Survey

Photo No 147T-90 & 128

By NATE COOPER

Legal Land Owner GROVER SUMET (CROW ROCK RANCH) Address MILES CITY, MONTANA

Operator SAME Address SAME

Water is delivered by:— (1.) Private System; 2. Ditch Company; 3. State Project; 4. Federal Project; 5. Irrigation District

App. No. Decree No.	NAME OF APPROPRIATOR TO WHOM DECREED	NAME OF STREAM	Date App. Date Priority	Miner's Inches	In Use	NAME OF DITCH (Water Delivered By)	No.	R/F	Present Irr. Acres	Irrigable Acres
L-262	EDGAR L. HUFFAKER	CANAL BUTTE CREEK	9-1-1922	80	No					
L-169	OLE HEDSTROM	BIG TIMBER CREEK	10-14-1903	800	No.					

NOTE: R—Denotes Regular Irrigation. F—Flood Irrigation.

Adequate Supply: Yes..... No..... Explain.....

Remarks.....

River Basin MISSOURI

Also in: Plat No..... Twp..... Rge.....	Plat No..... Twp..... Rge.....	Plat No..... Twp..... Rge.....
Plat No..... Twp..... Rge.....	Plat No..... Twp..... Rge.....	Plat No..... Twp..... Rge.....

Information From:

CURTIS WORKMAN (EMPLOYEE)



Land Ownership.....

F-1-A

County PRAIRIE

T 16 N R 47 E Plat No. 2

Farm Checked: Date 5-14, 1962

MONTANA WATER RESOURCES BOARD

Water Resources Survey

Photo No. 4TT-101 & 90

By W. FISHER

Legal Land Owner MIKE & CATHERINE HAUK Address BROCKWAY, MONTANA

Operator MIKE & DONALD HAUK Address SAME

Water is delivered by:— 1. Private System; 2. Ditch Company; 3. State Project; 4. Federal Project; 5. Irrigation District

App. No. Decree No.	NAME OF APPROPRIATOR TO WHOM DECREED	NAME OF STREAM	Date Appr. Date Priority	Miner's Inches	In Use	NAME OF DITCH (Water Delivered By)	No.	R/F	Present Irr. Acres	Irrigable Acres
* 1-287	MRS. R.J. PAWLS	WEST DUCK CREEK	11-17-1934	300	NO (PT)					

NOTE: R—Denotes Regular Irrigation. F—Flood Irrigation.

Adequate Supply: Yes..... No..... Explain.....

Remarks.....

* WEST DUCK CREEK IS ALSO KNOWN AS DUCK CREEK BY AN EARLIER WATER RIGHT (1-283)

River Basin MISSOURI

Also in: Plat No.	Twp.	Rge.	Plat No.	Twp.	Rge.	Plat No.	Twp.	Rge.
Plat No.	Twp.	Rge.	Plat No.	Twp.	Rge.	Plat No.	Twp.	Rge.

Information From: MIKE HAUK

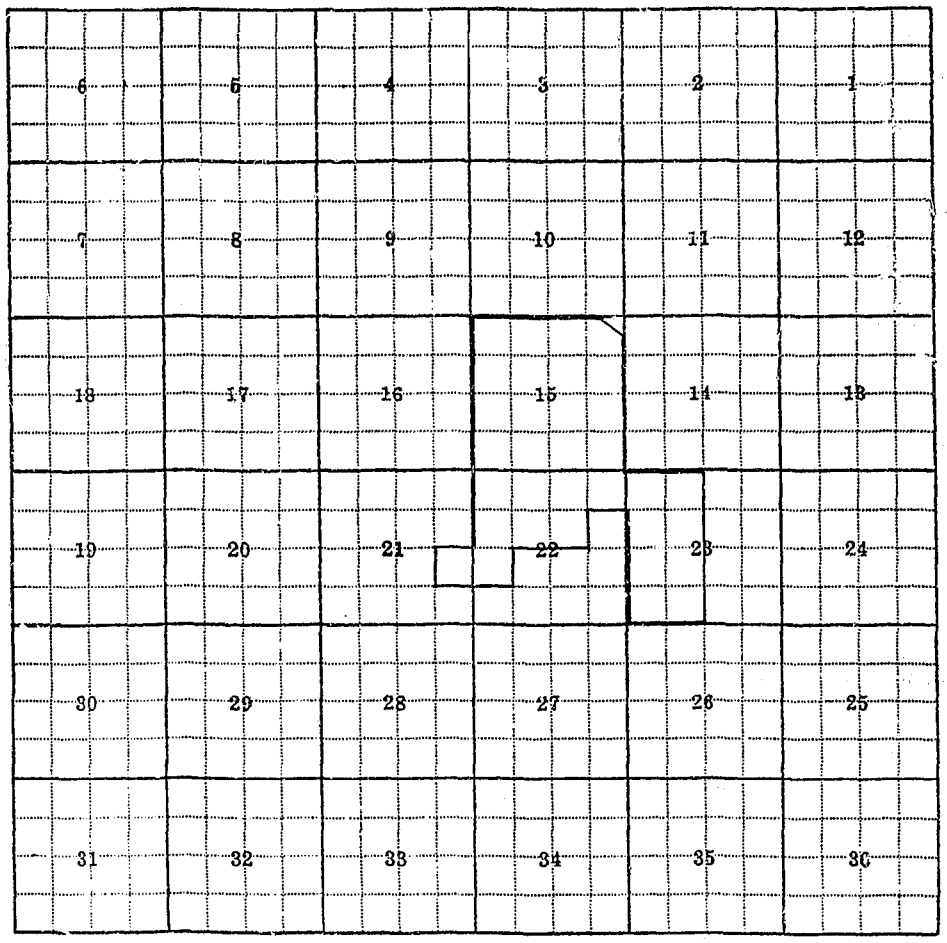

Land Ownership

F-1-A

County PRAIRIE

T 15N R 47E Plat No. 2

Farm Checked: Date 5-14-1969

MONTANA WATER RESOURCES BOARD

Water Resources Survey

Photo No. 4-117-101, 103 & 117

By W. FISHER

Legal Land Owner U.S.A. Address

Operator MIKE & DONALD HAUK Address BROCKWAY, MONTANA

Water is delivered by:— 1. Private System; 2. Ditch Company; 3. State Project; 4. Federal Project; 5. Irrigation District

App. No. Decree No.	NAME OF APPROPRIATOR TO WHOM DECREED	NAME OF STREAM	Date App. Date Priority	Miner's Inches	In Use	NAME OF DITCH (Water Delivered By)	No.	R/F	Present Irr. Acres	Irrigable Acres
* I-287	WM. R. T. RAWLS	WEST DICK CREEK	11-17-1934	300	NO (OT)					
** USE	MIKE HAUK	UNNAMED TRIB TO LISK CREEK	1965	ALL	NO	SHEEP MOUNTAIN WATER SPREADING SYSTEM	1	F	0	72

NOTE: R—Denotes Regular Irrigation. F—Flood Irrigation.

Adequate Supply: Yes..... No..... Explain.....

Remarks.....

* WEST DICK CREEK IS ALSO KNOWN AS DICK CREEK BY AN EARLIER WATER RIGHT (I-283)

THIS SYSTEM, SEC. 32, T16N-R47E IRRIGATES PART WAY BUT DOES NOT GET ALL THE DIKES. THE LODGE DAM, SEC. 4, T15N-R47E, IS TO SLOW THE WATER DOWN, NOT TO STORE IT. THIS IS BY REASON OF LACK OF WATER.

THERE WAS AN OLD SYSTEM IN THIS AREA 30 YEARS AGO. THERE ARE STILL SOME TRACES OF OLD DITCHES AND DIKES.

River Basin MISSOURI

Also in: Plat No.	Twp.	Rge.	Plat No.	Twp.	Rge.	Plat No.	Twp.	Rge.
Plat No.	Twp.	Rge.	Plat No.	Twp.	Rge.	Plat No.	Twp.	Rge.

Information From: MIKE HAUK

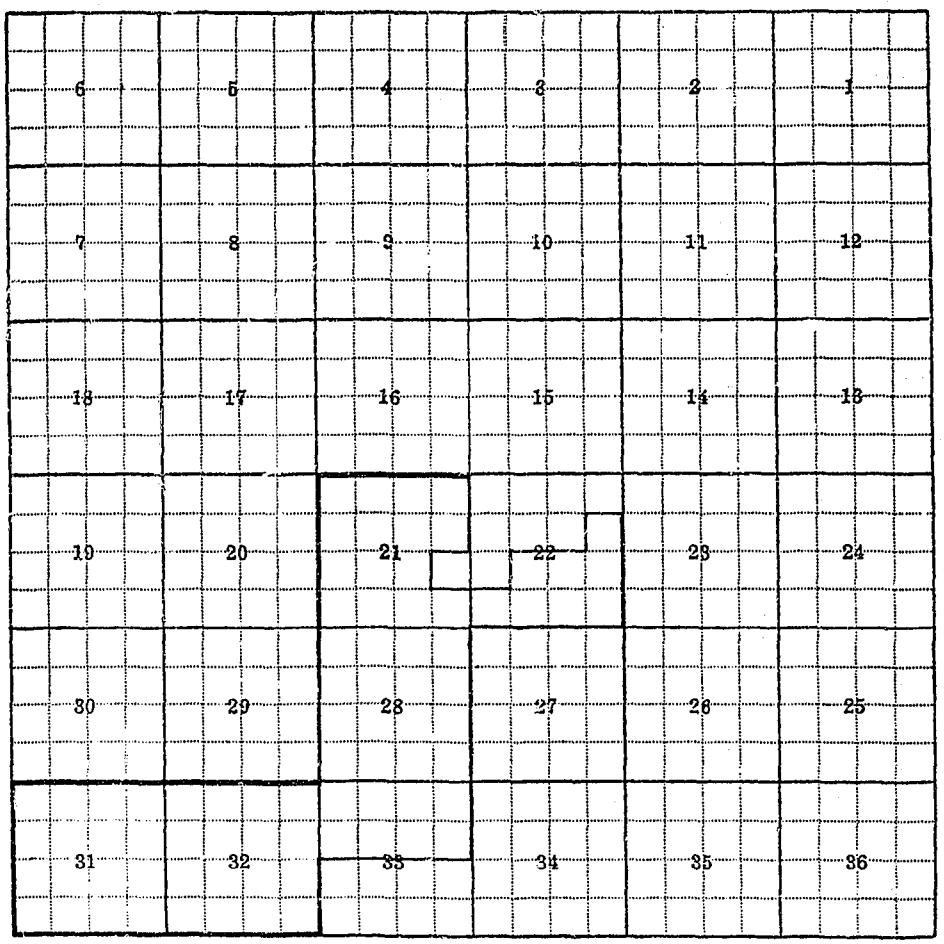

Land Ownership.....

.....

.....

F-1-A

SEND BOOK

County PRAIRIE

T 16N R 47E Plat No. 2

Farm Checked: Date 5-14-1969

MONTANA WATER RESOURCES BOARD

Water Resources Survey

Photo No. 4TTT-99, 90 & 92

By W. FISHER

Legal Land Owner FRANK UELAND ET AL

Address BROCKWAY, MONTANA

Operator FRANK UELAND

Address SAME

Water is delivered by:— 1. Private System; 2. Ditch Company; 3. State Project; 4. Federal Project; 5. Irrigation District

App. No. Decree No.	NAME OF APPROPRIATOR TO WHOM DECREED	NAME OF STREAM	Date App. Date Priority	Miner's Inches.	In Use	NAME OF DITCH (Water Delivered By)	No.	R/F	Present Irr. Acres	Irrigable Acres
USE	FRANK UELAND	* EAST DUCK CREEK	1965	ALL	YES	UELAND I'S RES. DITCH AND DIKES	1	F		
USE	FRANK UELAND	** EAST DUCK CREEK	1954	ALL	YES	UELAND DITCH & DIKES	1	F	56	0
USE	FRANK UELAND	*** E. DUCK CREEK	1954	ALL	YES	UELAND DITCH & DIKES	1	F		

NOTE: R—Denotes Regular Irrigation. F—Flood Irrigation.

Adequate Supply: Yes..... No..... Explain.....

Remarks

* UNNAMED COULEE E2 SEC. 14, SW4, SEC. 11, T16N-R47E

** UNNAMED COULEE W2, SEC. 9, T16N-R47E

*** UNNAMED COULEE W2, SEC. 10, T16N-R47E

River Basin MISSOURI

Also in: Plat No. Twp. Rge.	Plat No. Twp. Rge.	Plat No. Twp. Rge.
Plat No. Twp. Rge.	Plat No. Twp. Rge.	Plat No. Twp. Rge.

Information From: FRANK UELAND

6	5	4	3	2	1
7	8	9	10	11	12
18	17	16	15	14	13
19	20	21	22	23	24
30	29	28	27	26	25
31	32	33	34	35	36

Land Ownership.....

.....

.....

F-1-A

County PRAIRIE

T. 16N. R. 47E. Plat No. 2

Farm Checked: Date 5-14-1969

MONTANA WATER RESOURCES BOARD

Water Resources Survey

Photo No. 4JJT-151

By W. FISHER

Legal Land Owner FREDA M. ALLEN

Address BILLINGS, MONTANA

Operator BUD GRIST, W. H. ALLENS (SON-IN-LAW)

Address BROCKWAY, MONTANA

Water is delivered by:— 1. Private System; 2. Ditch Company; 3. State Project; 4. Federal Project; 5. Irrigation District

App. No. Decree No.	NAME OF APPROPRIATOR TO WHOM DECREED	NAME OF STREAM	Date App. Date Priority	Miner's Inches	In Use	NAME OF DITCH (Water Delivered By)	No.	R/F	Present Irr. Acres	Irrigable Acres
1-283	ALLEN BROTHERS	DUCK CREEK & TRIBS	7-1-1934	4000	NO (PT)					

NOTE: R—Denotes Regular Irrigation. F—Flood Irrigation.

Adequate Supply: Yes..... No..... Explain.....

Remarks.....

.....River Basin MISSOURI

Also in: Plat No..... Twp..... Rge.....	Plat No..... Twp..... Rge.....	Plat No..... Twp..... Rge.....
Plat No..... Twp..... Rge.....	Plat No..... Twp..... Rge.....	Plat No..... Twp..... Rge.....

Information From:

BUD GRIST

6	5	4	3	2	1
7	8	9	10	11	12
18	17	16	15	14	13
19	20	21	22	23	24
30	29	28	27	26	25
31	32	33	34	35	36

Land Ownership.....

F-1-A

County PRAIRIE

T 16N R 47E Plat No. 2

Farm Checked: Date 5-14-1969

MONTANA WATER RESOURCES BOARD

Water Resources Survey

Photo No 4UTT-151 & 99

By W. FISHER

Legal Land Owner W. H. ALLEN Address TERRY, MONTANA

Operator BUD GEIST (SON-IN-LAW) Address BROCKWAY, MONTANA

Water is delivered by:— 1. Private System; 2. Ditch Company; 3. State Project; 4. Federal Project; 5. Irrigation District

App. No. Decree No.	NAME OF APPROPRIATOR TO WHOM DECREED	NAME OF STREAM	Date App. Date Priority	Miner's Inches	In Use	NAME OF DITCH (Water Delivered By)	No.	R/F	Present Irr. Acres	Irrigable Acres
1-283	ALLEN BROTHERS	DIKE CR. & TRIBS.	7-1-1934	400	YES (PT)	GEIST DIKES	1	F	7	0

NOTE: R—Denotes Regular Irrigation. F—Flood Irrigation.

Adequate Supply: Yes..... No..... Explain.....

Remarks.....

River Basin MISSOURI

Also in: Plat No..... Twp..... Rge.....	Plat No..... Twp..... Rge.....	Plat No..... Twp..... Rge.....
Plat No..... Twp..... Rge.....	Plat No..... Twp..... Rge.....	Plat No..... Twp..... Rge.....

Information From:

BUD GEIST

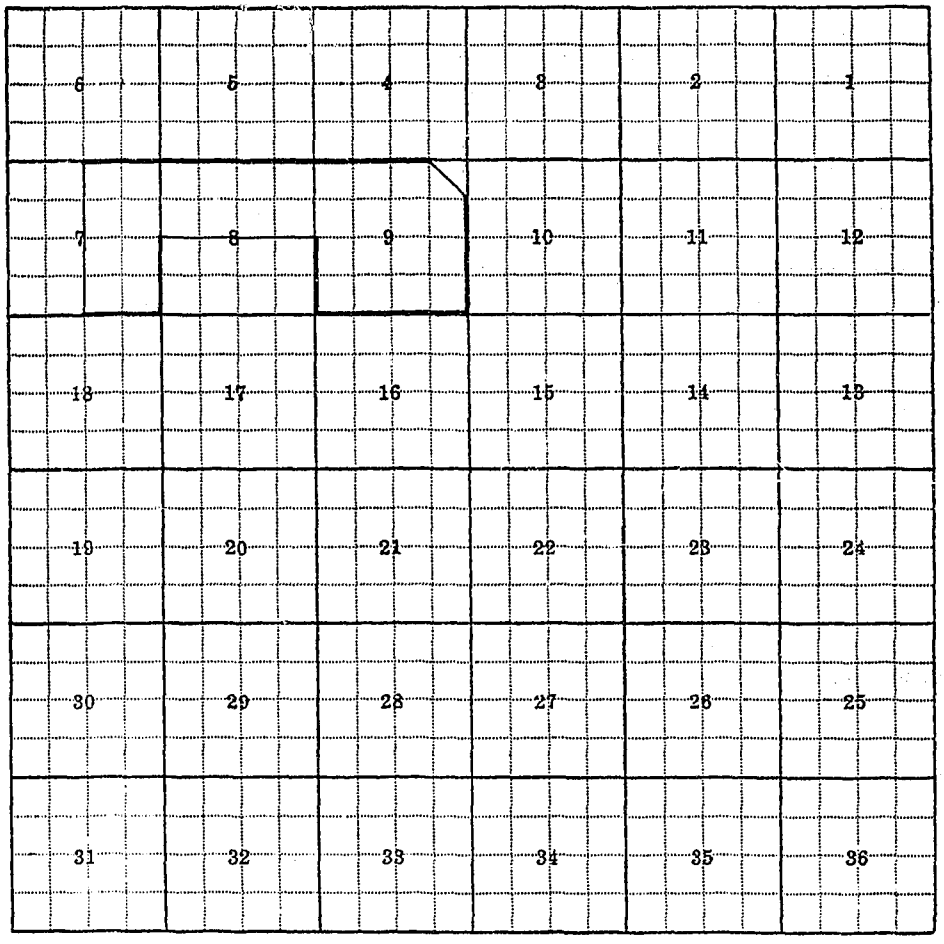

Land Ownership

F-1-A

County PRAIRIE

T. 16N. R. 47E. Plat No. 2

Farm Checked: Date 5-14-1969

MONTANA WATER RESOURCES BOARD

Water Resources Survey

Photo No. 4-117-151

By W. FISHER

Legal Land Owner ADDIE A. BOND % W. H. ALLEN Address TERRY, MONTANA

Operator BUD GRIST (ALLENS SON-IN-LAW) Address BROCKWAY, MONTANA

Water is delivered by:— 1. Private System; 2. Ditch Company; 3. State Project; 4. Federal Project; 5. Irrigation District

App. No. Decree No.	NAME OF APPROPRIATOR TO WHOM DECREED	NAME OF STREAM	Date App. Date Priority	Miner's Inches	In Use	NAME OF DITCH (Water Delivered By)	No.	R/F	Present Irr. Acres	Irrigable Acres
13283	ALLEN BROTHERS	DUCK CREEK & TRIBS	7-1-1934	4000	NO (DIT)					

NOTE: R—Denotes Regular Irrigation. F—Flood Irrigation.

Adequate Supply: Yes..... No..... Explain.....

Remarks.....

River Basin MISSOURI

Also in: Plat No..... Twp..... Rge.....	Plat No..... Twp..... Rge.....	Plat No..... Twp..... Rge.....
Plat No..... Twp..... Rge.....	Plat No..... Twp..... Rge.....	Plat No..... Twp..... Rge.....

Information From: BUD GRIST

6	5	4	3	2	1
7	8	9	10	11	12
18	17	16	15	14	13
19	20	21	22	23	24
30	29	28	27	26	25
31	32	33	34	35	36

Land Ownership.....

F-1-A

County: PRAIRIE

T 16N R 48E Plat No. 3

Farm Checked: Date 5-15-1969

MONTANA WATER RESOURCES BOARD

Water Resources Survey

Photo No. 3-7T-307

By: W. FISHER

Legal Land Owner: JOHN MARTINSEN Address: TERRY, MONTANA

Operator: % FRED & BARBARA SCHWARTZ Address: TERRY, MONTANA

Water is delivered by:— 1. Private System; 2. Ditch Company; 3. State Project; 4. Federal Project; 5. Irrigation District

App. No. Decree No.	NAME OF APPROPRIATOR TO WHOM DECREED	NAME OF STREAM	Date App. Date Priority	Miner's inches	In Use	NAME OF DITCH (Water Delivered By)	No.	R/F	Present Irr. Acres	Irrigable Acres
1-357	JOHN MARTINSEN	*TRIB. TO (TUSLER) CR.	9-15-1953	320	YES	SCHWARTZ DIKE &				
		PASTURE				DITCHES	1	R	72	0

NOTE: R—Denotes Regular Irrigation. F—Flood Irrigation.

Adequate Supply: Yes..... No..... Explain.....

Remarks.....

* THIS TRIBUTARY IS ACTUALLY A TRIBUTARY TO PASTURE CREEK WHICH IS A TRIBUTARY TO TUSLER CREEK

River Basin MISSOURI

Also in: Plat No. Twp. Rge.	Plat No. Twp. Rge.	Plat No. Twp. Rge.
Plat No. Twp. Rge.	Plat No. Twp. Rge.	Plat No. Twp. Rge.

Information From: FRED SCHWARTZ

6	5	4	3	2	1
7	8	9	10	11	12
18	17	16	15	14	13
19	20	21	22	23	24
30	29	28	27	26	25
31	32	33	34	35	36

Land Ownership.....

F-1-A

County PRAIRIE

Farm Checked: Date 5-15-1969

By W. FISHER

MONTANA WATER RESOURCES BOARD

Water Resources Survey

T 16N R 46E Plat No. 3

Photo No. 4TTT-31, 28, 42, 44, 240

Legal Land Owner CHARLES R. McLEAN ET AL Address TERRY, MONTANA

Operator MINNARD LILES Address TERRY, MONTANA

Water is delivered by:— 1. Private System; 2. Ditch Company; 3. State Project; 4. Federal Project; 5. Irrigation District

App. No. Decree No.	NAME OF APPROPRIATOR TO WHOM DECREED	NAME OF STREAM	Date App. Date Priority	Miner's Inches	In Use	NAME OF DITCH (Water Delivered By)	No.	R/F	Present Irr. Acres	Irrigable Acres
1-350(A)	L.R. McLEAN	REDWATER CREEK	9-5-1951	200	STOCK					
1-350(B)	L.R. McLEAN	BRANCH OF ASH CREEK	9-20-1951	200	YES	McLEAN DITCH	1	F	12	0

NOTE: R—Denotes Regular Irrigation. F—Flood Irrigation.

Adequate Supply: Yes..... No..... Explain.....

Remarks.....

River Basin MISSOURI

Also in: Plat No..... Twp..... Rge.....	Plat No..... Twp..... Rge.....	Plat No..... Twp..... Rge.....
Plat No..... Twp..... Rge.....	Plat No..... Twp..... Rge.....	Plat No..... Twp..... Rge.....

Information From: MINNARD LILES

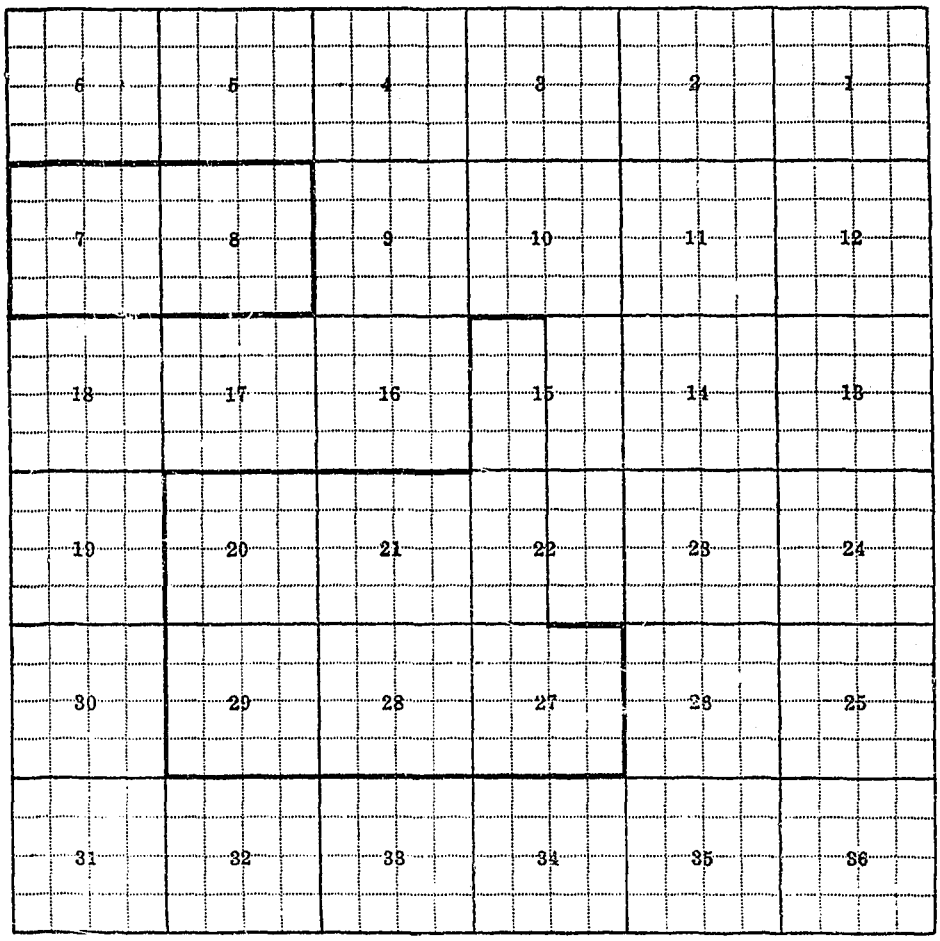

Land Ownership.....

.....

.....

F-1-A

County PRAIRIE

T. 16 N. R. 48 E. Plat No. 2

Farm Checked: Date 5-15-1969

MONTANA WATER RESOURCES BOARD

Water Resources Survey

Photo No. 5111-307

By W. FISHER

Legal Land Owner FRED & BARBARA SCHWARTZ Address TERRY MONTANA

Operator SAME Address SAME

Water is delivered by:— 1. Private System; 2. Ditch Company; 3. State Project; 4. Federal Project; 5. Irrigation District

App. No. Decree No.	NAME OF APPROPRIATOR TO WHOM DECREED	NAME OF STREAM	Date App. Date Priority	Miner's Inches	In Use	NAME OF DITCH (Water Delivered By)	No.	R/F	Present Irr. Acres	Irrigable Acres
* 1-141	MRS. ANNIE MOTHERSHEAD	TUSLER CREEK	9-26-1912	250	NO					
1-142	ANNIE L. MOTHERSHEAD	FORK OF TUSLER CR. (PASTURE)	9-26-1912	250	YES	SCHWARTZ DIKES	1	F	13	0
USE	FRED SCHWARTZ	UNNAMED TRIB. TO PASTURE CR. - SW¼ SEC. 14, T16N R48E	1957	Pl.	NO	SCHWARTZ DITCH	1	F	0	4.0

NOTE: R—Denotes Regular Irrigation. F—Flood Irrigation.

Adequate Supply: Yes ..... No ..... Explain.....

Remarks.....

* THIS WATER RIGHT FILED ON WHAT WAS KNOWN AS TUSLER CREEK IN 1912 IS NOW ON UNNAMED TRIB. OF PASTURE CREEK WHICH IS A TRIBUTARY OF A CREEK KNOWN AS TUSLER CREEK IN McCONE Co.

River Basin MISSOURI

Also in: Plat No. Twp. Rge.	Plat No. Twp. Rge.	Plat No. Twp. Rge.
Plat No. Twp. Rge.	Plat No. Twp. Rge.	Plat No. Twp. Rge.

Information From: FRED SCHWARTZ

6	5	4	3	2	1
7	8	9	10	11	12
18	17	16	15	14	13
19	20	21	22	23	24
30	29	28	27	26	25
31	32	33	34	35	36

Land Ownership

F-1-A

County PRAIRIE

T 16N R 48E Plat No. 3

Farm Checked: Date 5-15-1969

MONTANA WATER RESOURCES BOARD
Water Resources Survey

Photo No 3-TIT-305, 4-TIT-33

By W. FISHER

E 40

Legal Land Owner HAROLD W. PEABODY Address TERRY, MONTANA

Operator SAME Address SAME

Water is delivered by:— 1. Private System; 2. Ditch Company; 3. State Project; 4. Federal Project, 5. Irrigation District

App. No. Decree No.	NAME OF APPROPRIATOR TO WHOM DECREED	NAME OF STREAM	Date App. Date Priority	Miner's Inches	In Use	NAME OF DITCH (Water Delivered By)	No.	R/F	Present Irr. Acres	Irrigable Acres
1-330	C.S. WEBER	* PASTURE CREEK	5-21-1937	2560	STOCK					

NOTE: R—Denotes Regular Irrigation. F—Flood Irrigation.

Adequate Supply: Yes..... No..... Explain.....

Remarks.....

* PASTURE AND ALL TRIBUTARIES AND ALL OTHER DRAWS AND CREEKS AND COULEES ON SECTIONS 2 & 3, T16N-R48E.

THE DIKES SHOWN IN THE SE SEC. 2, WERE PUT IN 30 YEARS AGO AND WERE BARELY VISIBLE ON THE PHOTO BUT THEY STILL SPREAD THE WATER THAT COMES DOWN IN THE SPRING.

River Basin MISSOURI

Also in: Plat No..... Twp..... Rge.....	Plat No..... Twp..... Rge.....	Plat No..... Twp..... Rge.....
Plat No..... Twp..... Rge.....	Plat No..... Twp..... Rge.....	Plat No..... Twp..... Rge.....

Information From:

HAROLD PEABODY

6	5	4	3	2	1
7	8	9	10	11	12
18	17	16	15	14	13
19	20	21	22	23	24
30	29	28	27	26	25
31	32	33	34	35	36

Land Ownership.....

F-1-A

County PRAIRIE

Farm Checked: Date 5-21-1961

By W. FISHER

T 16N R 49E Plat No. 4

Photo No 3UT-217

MONTANA WATER RESOURCES BOARD

Water Resources Survey

Legal Land Owner USA Address

Operator N. J. HASTETTER M.D. Address CIRCLE, MONTANA

Water is delivered by:— 1. Private System; 2. Ditch Company; 3. State Project; 4. Federal Project; 5. Irrigation District

App. No. Decree No.	NAME OF APPROPRIATOR TO WHOM DECREED	NAME OF STREAM	Date App. Date Priority	Miner's Inches	In Use	NAME OF DITCH (Water Delivered By)	No.	R/F	Present Irr. Acres	Irrigable Acres
* 1-249	MRS. HANNAH HUGHES	S. BRANCH TUSLER CR.	12-6-1920	400	NO (OT)					

NOTE: R—Denotes Regular Irrigation. F—Flood Irrigation.

Adequate Supply: Yes..... No..... Explain.....

Remarks.....

* DR. HASTETTER KNOWS NO NAME FOR THE COULEES WHICH CROSS SEC. 2, T16N-R49E. THERE IS ALSO A COULEE NAMED SOUTH BRANCH OF TUSLER CREEK IN SECTION 8, T16N-R49E

River Basin MISSOURI

Also in: Plat No. Twp. Rge.	Plat No. Twp. Rge.	Plat No. Twp. Rge.
Plat No. Twp. Rge.	Plat No. Twp. Rge.	Plat No. Twp. Rge.

Information From: N. J. HASTETTER M.D.

6	5	4	3	2	1
7	8	9	10	11	12
18	17	16	15	14	13
19	20	21	22	23	24
30	29	28	27	26	25
31	32	33	34	35	36

Land Ownership

F-1-A

County PRAIRIE

T 16 N R 49 E Plat No. 4

Farm Checked: Date 5-21-1969

MONTANA WATER RESOURCES BOARD

Water Resources Survey

Photo No 3JTT-217

By W. FISHER

Legal Land Owner ED. MACIORASKI % N.J. & ERIKA HASTETTER M.D. Address CIRCLE, MONTANA

Operator N. J. HASTETTER Address SAME

Water is delivered by:— 1. Private System; 2. Ditch Company; 3. State Project; 4. Federal Project; 5. Irrigation District

App. No. Decree No.	NAME OF APPROPRIATOR TO WHOM DECREED	NAME OF STREAM	Date App. Date Priority	Miner's Inches	In Use	NAME OF DITCH (Water Delivered By)	No.	R/F	Present Irr. Acres	Irrigable Acres
* 1-249	WM. HANNAH HUGHES	S. BRANCH TUSLER CR.	12-6-1920	400	No (PT)					

NOTE: R—Denotes Regular Irrigation. F—Flood Irrigation.

Adequate Supply: Yes..... No..... Explain.....

Remarks.....

* DR. HASTETTER KNOWS NO WAYE FOR THE COULEES WHICH CROSS SEC 2, THERE IS ALSO A COULEE WHICH SOUTH BRANCH OF TUSLER CREEK IN SEC. 8, T16N-R49E

River Basin MISSOURI

Also in: Plat No..... Twp..... Rge.....	Plat No..... Twp..... Rge.....	Plat No..... Twp..... Rge.....
Plat No..... Twp..... Rge.....	Plat No..... Twp..... Rge.....	Plat No..... Twp..... Rge.....

Information From:

N. J. HASTETTER M.D.

6	5	4	3	2	1
7	8	9	10	11	12
18	17	16	15	14	13
19	20	21	22	23	24
30	29	28	27	26	25
31	32	33	34	35	36

Land Ownership.....

.....

.....

F-1-A

County PRAIRIE

T 16N R 49E Plat No. 4

Farm Checked: Date 5-21-1969

MONTANA WATER RESOURCES BOARD

Water Resources Survey

Photo No. 3HT-298

By W. FISHER

Legal Land Owner MELVIN MORAST Address TERRY, MONTANA

Operator SAME Address SAME

Water is delivered by:— 1. Private System; 2. Ditch Company; 3. State Project; 4. Federal Project; 5. Irrigation District

App. No. Decree No.	NAME OF APPROPRIATOR TO WHOM DECREED	NAME OF STREAM	Date App. Date Priority	Miner's Inches	In Use	NAME OF DITCH (Water Delivered By)	No.	R/F	Present Irr. Acres	Irrigable Acres
1-339	JOSEPH REIDA	BRANCH OF TISLER CR.	11-1-1944	*	STOCK					
1-340	JOSEPH REIDA	BRANCH OF TISLER CR.	11-1-1944	*	STOCK					

NOTE: R—Denotes Regular Irrigation. F—Flood Irrigation.

Adequate Supply: Yes..... No..... Explain.....

Remarks.....

* ALL BUT OVERFLOW WATER

River Basin MISSOURI

Also in: Plat No. Twp. Rge.	Plat No. Twp. Rge.	Plat No. Twp. Rge.
Plat No. Twp. Rge.	Plat No. Twp. Rge.	Plat No. Twp. Rge.

Information From: MELVIN MORAST

6	5	4	3	2	1
7	8	9	10	11	12
18	17	16	15	14	13
19	20	21	22	23	24
30	29	28	27	26	25
31	32	33	34	35	36

Land Ownership.....

F-1-A

County PRAIRIE

T 16N R 49E Plat No. 4

Farm Checked: Date 5-21-1969

MONTANA WATER RESOURCES BOARD
Water Resources Survey

Photo No 3UTT-224

By W. FISHER

Legal Land Owner GEORGE NAGEL Address CIRCLE, MONTANA

Operator SAME Address SAME

Water is delivered by:— 1. Private System; 2. Ditch Company; 3. State Project; 4. Federal Project; 5. Irrigation District

App. No. Decree No.	NAME OF APPROPRIATOR TO WHOM DECREED	NAME OF STREAM	Date App. Date Priority	Miner's Inches	In Use	NAME OF DITCH (Water Delivered By)	No.	R/F	Present Irr. Acres	Irrigable Acres
1-342	JACOB REIDA	BRANCH OF TUSLER CR.	1-20-1945	ALL	STOCK					

NOTE: R—Denotes Regular Irrigation. F—Flood Irrigation.

Adequate Supply: Yes..... No..... Explain.....

Remarks.....

River Basin MISSOURI

Also in: Plat No..... Twp..... Rge.....	Plat No..... Twp..... Rge.....	Plat No..... Twp..... Rge.....
Plat No..... Twp..... Rge.....	Plat No..... Twp..... Rge.....	Plat No..... Twp..... Rge.....

Information From:

MRS. NAGEL (WIFE)

6	5	4	3	2	1
7	8	9	10	11	12
18	17	16	15	14	13
19	20	21	22	23	24
30	29	28	27	26	25
31	32	33	34	35	36

Land Ownership.....

F-1-A

County PRAIRIE

T 16N R 49E Plat No. 4

Farm Checked: Date 5-21-1969

MONTANA WATER RESOURCES BOARD

Water Resources Survey

Photo No 3411-298, 299, 300

By W. FISHER

226

Legal Land Owner GEORGE MORRIST ETR.

Address TERRY, MONTANA

Operator SAME

Address SAME

Water is delivered by:— 1. Private System; 2. Ditch Company; 3. State Project; 4. Federal Project; 5. Irrigation District

App. No. Decree No.	NAME OF APPROPRIATOR TO WHOM DECREED	NAME OF STREAM	Date App. Date Priority	Miner's Inches	In Use	NAME OF DITCH (Water Delivered By)	No.	R/F	Present Irr. Acres	Irrigable Acres
1-285	AUGUST MARTIN	S. BRANCH OF TUSLER CR.	10-24-1934	60	STOCK					
1-340(a)	JOSEPH REIDR	BRANCH OF TUSLER CR.	11-15-1945	ALL	STOCK	(DT)				

NOTE: R—Denotes Regular Irrigation. F—Flood Irrigation.

Adequate Supply: Yes..... No..... Explain.....

Remarks.....

River Basin MISSOURI

Also in: Plat No.	Twp.	Rge.	Plat No.	Twp.	Rge.	Plat No.	Twp.	Rge.
Plat No.	Twp.	Rge.	Plat No.	Twp.	Rge.	Plat No.	Twp.	Rge.

Information From: GEORGE MORRIST ETR.

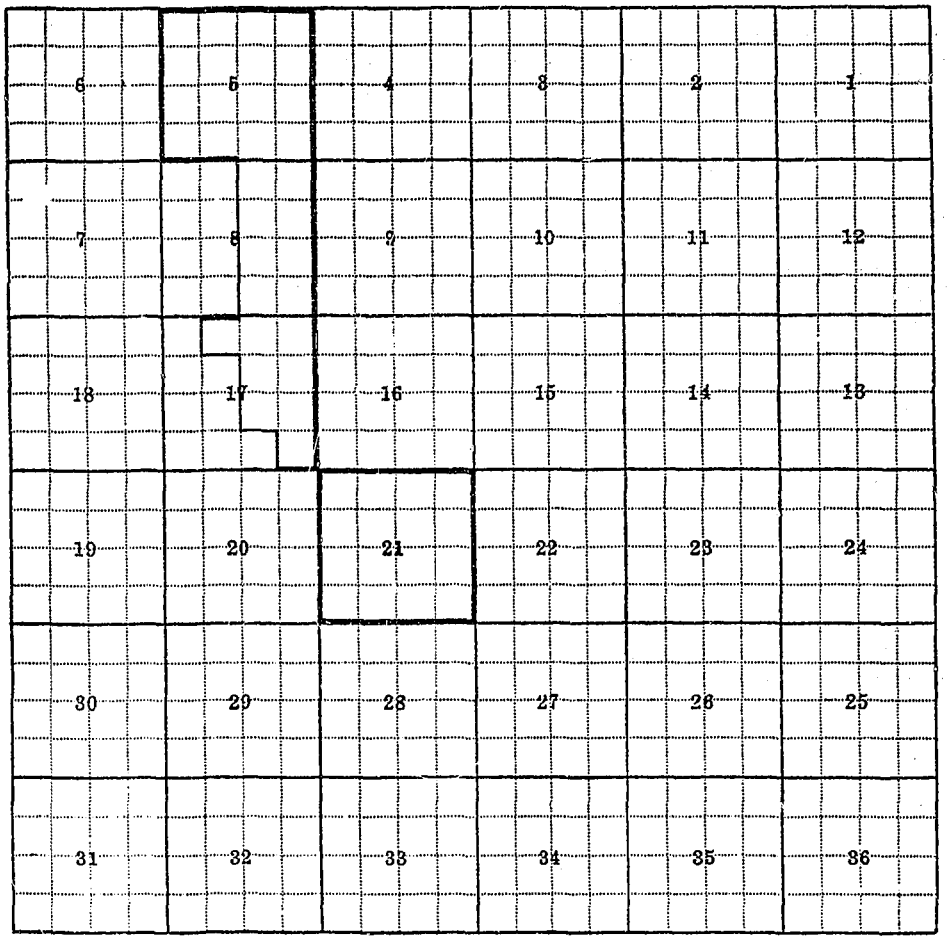

Land Ownership.....

F-1-A

County PRAIRIE

Farm Checked: Date 5-21-1969

By W. FISHER

Legal Land Owner ARTHUR MORAST

Operator SAME

T 16 N R 49 E Plat No. 4

Photo No. 3 TIT-296 & 298

MONTANA WATER RESOURCES BOARD

Water Resources Survey

Address TERRY, MONTANA

Address SAME

Water is delivered by:— 1. Private System; 2. Ditch Company; 3. State Project; 4. Federal Project; 5. Irrigation District

App. No. Decree No.	NAME OF APPROPRIATOR TO WHOM DECREED	NAME OF STREAM	Date App. Date Priority	Miner's Inches	In Use	NAME OF DITCH (Water Delivered By)	No.	R/F	Present Irr. Acres	Irrigable Acres
1-341	JOSEPH REIDA	BRANCH OF TUSLER CR.	6-15-1943	?	STOCK					
1-340(m)	JOSEPH REIDA	BRANCH OF TUSLER CR.	11-1-1944	*	STOCK	(PT)				

NOTE: R—Denotes Regular Irrigation. F—Flood Irrigation.

Adequate Supply: Yes..... No..... Explain.....

Remarks.....

* ALL BUT OVERFLOW WATER

River Basin MISSOURI

Also in: Plat No. Twp. Rge.	Plat No. Twp. Rge.	Plat No. Twp. Rge.
Plat No. Twp. Rge.	Plat No. Twp. Rge.	Plat No. Twp. Rge.

Information From: MELVIN MORAST



Land Ownership.....

.....

.....

F-1-A

County Prairie

T 16N R 50E Plat No. 5

Farm Checked: Date 5-23-1969

MONTANA WATER RESOURCES BOARD
Water Resources Survey

Photo No. 3 HT-134 & 136

By D. Smith

Legal Land Owner Harry Tularski Address State Hospital - Warm Springs

Operator Mike O'Neil (Guardian) Address Terry, Montana

Water is delivered by:— 1. Private System; 2. Ditch Company; 3. State Project; 4. Federal Project; 5. Irrigation District

App. No. Decree No.	NAME OF APPROPRIATOR TO WHOM DECREED	NAME OF STREAM	Date App. Date Priority	Miner's Inches	In Use	NAME OF DITCH (Water Delivered By)	No.	R/F	Present Irr. Acres	Irrigable Acres
1-344	Harry Roy Tularski	Headwaters Upper Bad Paute Creek	4-12-1949	600	Stock					
1-139	Peter Maner	W & South Branch Bad Paute Creek	6-16-1909	400	Stock					

NOTE: R—Denotes Regular Irrigation. F—Flood Irrigation.

Adequate Supply: Yes..... No..... Explain.....

Remarks.....

River Basin Yellowstone

Also in:								
Plat No.	Twp.	Rge.	Plat No.	Twp.	Rge.	Plat No.	Twp.	Rge.
Plat No.	Twp.	Rge.	Plat No.	Twp.	Rge.	Plat No.	Twp.	Rge.

Information From: Mike O'Neil

6	5	4	3	2	1
7	8	9	10	11	12
18	17	16	15	14	13
19	20	21	22	23	24
30	29	28	27	26	25
31	32	33	34	35	36

Land Ownership.....

F-1-A

County PRAIRIE X T 16N R 50E Plat No 5

Farm Checked: Date 5-23-1969

MONTANA WATER RESOURCES BOARD

Water Resources Survey

Photo No 3VII-132

By D. SMITH

Legal Land Owner DEAN & CLAUDINE YOUNGQUIST; c/o ROY YOUNGQUIST Address TERRY, MONTANA

Operator ROY YOUNGQUIST Address SAME

Water is delivered by:— 1. Private System; 2. Ditch Company; 3. State Project; 4. Federal Project; 5. Irrigation District

App. No. Decree No.	NAME OF APPROPRIATOR TO WHOM DECREED	NAME OF STREAM	Date App. Date Priority	Miner's Inches	In Use	NAME OF DITCH (Water Delivered By)	No.	R/F	Present Irr. Acres	Irrigable Acres
1-328	HENRY J. BLANK	E. FK. BAD ROUTE CR.	8-6-1936	200	STOCK					

NOTE: R—Denotes Regular Irrigation. F—Flood Irrigation.

Adequate Supply: Yes..... No..... Explain.....

Remarks.....

* O'NEIL IS A NEIGHBOR - YOUNGQUIST NOT HERE

River Basin YELLOWSTONE

Also in: Plat No..... Twp..... Rge.....	Plat No..... Twp..... Rge.....	Plat No..... Twp..... Rge.....
Plat No..... Twp..... Rge.....	Plat No..... Twp..... Rge.....	Plat No..... Twp..... Rge.....

Information From:

* MIKE O'NEIL

6	5	4	3	2	1
7	8	9	10	11	12
18	17	16	15	14	13
19	20	21	22	23	24
30	29	28	27	26	25
31	32	33	34	35	36

Land Ownership.....

.....

.....

F-1-A

County PRAIRIE

T 16N R 50E Plat No. 5

Farm Checked: Date 5-23-1969

MONTANA WATER RESOURCES BOARD

Water Resources Survey

Photo No. 3TT-37, 39 & 125

By D. SMITH

Legal Land Owner JERRY SIR

Address LINDSAY, MONTANA

Operator SAME

Address SAME

Water is delivered by:— 1. Private System; 2. Ditch Company; 3. State Project; 4. Federal Project; 5. Irrigation District

App. No. Decree No.	NAME OF APPROPRIATOR TO WHOM DECREED	NAME OF STREAM	Date App. Date Priority	Miner's Inches	In Use	NAME OF DITCH (Water Delivered By)	No.	R/F	Present Irr. Acres	Irrigable Acres
1-352	JERRY SIR	UPPER FK. CLEAR CREEK	10-8-1951	600	STOCK	*SIR DAM + DITCH				
1-338	JERRY SIR	UPPER FK. CLEAR CREEK	4-7-1945	211	STOCK	**				

NOTE: R--Denotes Regular Irrigation. F—Flood Irrigation.

Adequate Supply: Yes..... No..... Explain.....

Remarks.....

* JERRY SIR HAS AN I/S DAM & DITCH IN SEC. 13 WHICH IS A GOOD SYSTEM, BUT WILL NOT HOLD ANY WATER BECAUSE OF TYPE OF SOIL (SANDY). ON RARE OCCASIONS HE HAS HAD WATER IN THE DITCH, BUT THE SYSTEM IS BASICALLY UNSUCCESSFUL.

** JERRY SIR HAS RECENTLY CONSTRUCTED A POWER LINE TO HIS I/S DAM IN SECTION 11, WHERE HE PROPOSES TO EVENTUALLY INSTALL AND CONSTRUCT A PUMP & DITCH FOR IRRIGATION PURPOSES ON APPROXIMATELY 40 ACRES IN SE¼, SEC 11. THIS PROJECT IS FEASIBLE BUT DUE TO LACK OF DEFINITE PLANS, FIELD SURVEY DID NOT PLAT FUTURE IRRIGATION ON PHOTOS.

UPPER FORK CLEAR CREEK NOW KNOWN AS SOUTH FORK CLEAR CREEK

River Basin YELLOWSTONE

Also in: Plat No..... Twp..... Rge.....	Plat No..... Twp..... Rge.....	Plat No..... Twp..... Rge.....
Plat No..... Twp..... Rge.....	Plat No..... Twp..... Rge.....	Plat No..... Twp..... Rge.....

Information From:

JERRY SIR

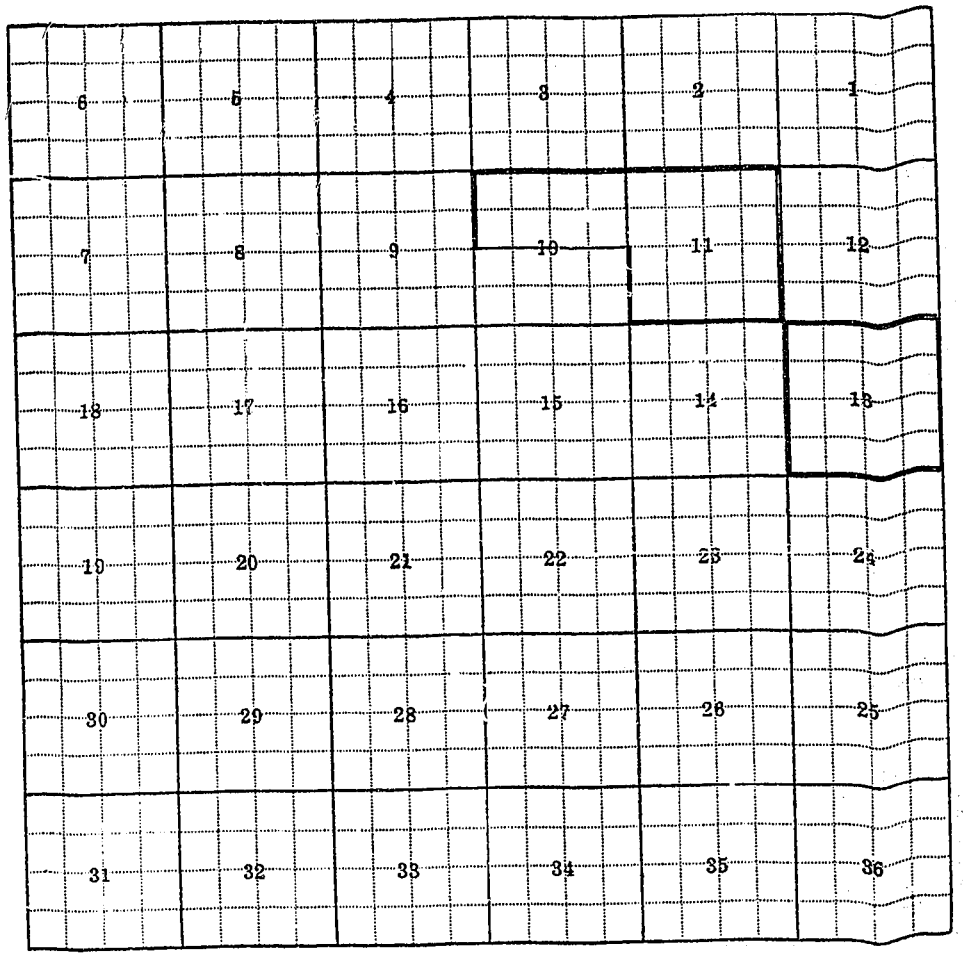

Land Ownership.....

F-1-A

County PRAIRIE

Farm Checked: Date 5-23-1969

By D. SMITH

T 16N R 30E Plat No. 5

Photo No. 3MMT-125, 123, & 132

MONTANA WATER RESOURCES BOARD

Water Resources Survey

Legal Land Owner ANTON SIR, JR. Address LINDSAY, MONTANA

Operator SAME Address SAME

Water is delivered by:— 1. Private System; 2. Ditch Company; 3. State Project; 4. Federal Project; 5. Irrigation District

App. No. Decree No.	NAME OF APPROPRIATOR TO WHOM DECREED	NAME OF STREAM	Date App. Date Priority	Miner's Inches	In Use	NAME OF DITCH (Water Delivered By)	No.	R/F	Present Irr. Acres	Irrigable Acres
1-282	ANTON SIR	* UPPER FK. CIERRE CR.	6-14-1934	ALL	STOCK (PT)					

NOTE: R—Denotes Regular Irrigation. F—Flood Irrigation.

Adequate Supply: Yes ..... No..... Explain.....

Remarks.....

* NOW KNOWN AS SOUTH FORK CIERRE CREEK

River Basin YELLOWSTONE

Also in:								
Plat No.	Twp.	Rge.	Plat No.	Twp.	Rge.	Plat No.	Twp.	Rge.
Plat No.	Twp.	Rge.	Plat No.	Twp.	Rge.	Plat No.	Twp.	Rge.

Information From: ANTON SIR, JR.

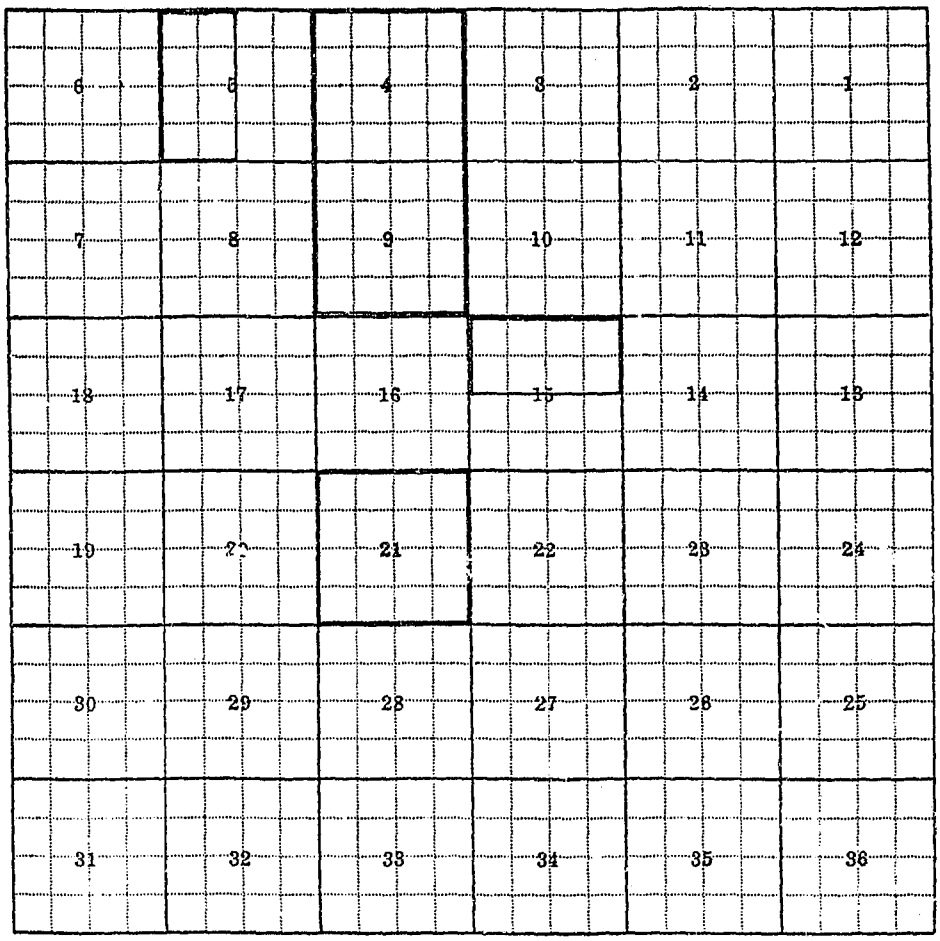

Land Ownership.....

F-1-A

County PRAIRIE

T 16 N R 50 E Plat No. 5

Farm Checked: Date 5-23-1969

MONTANA WATER RESOURCES BOARD

Water Resources Survey

Photo No 3TT-122 & 125

By D. SMITH

Legal Land Owner FRANK SIR

Address LINDSAY, MONTANA

Operator SAME

Address SAME

Water is delivered by:-- 1. Private System; 2. Ditch Company; 3. State Project; 4. Federal Project; 5. Irrigation District

App. No. Decree No.	NAME OF APPROPRIATOR TO WHOM DECREED	NAME OF STREAM	Date App. Date Priority	Miner's Inches	In Use	NAME OF DITCH (Water Delivered By)	No.	R/F	Present Irr. Acres	Irrigable Acres
1-282	ANTON SIR	* UPPER FK. CLEAR CR.	6-14-1934	ALL	STOCK (DT)					

NOTE: R—Denotes Regular Irrigation. F—Flood Irrigation.

Adequate Supply: Yes..... No..... Explain.....

Remarks

* NOW KNOWN AS SOUTH FORK CLEAR CREEK

River Basin YELLOWSTONE

Also in: Plat No. Twp. Rge.	Plat No. Twp. Rge.	Plat No. Twp. Rge.
Plat No. Twp. Rge.	Plat No. Twp. Rge.	Plat No. Twp. Rge.

Information From:

FRANK SIR

6	5	4	3	2	1
7	8	9	10	11	12
18	17	16	15	14	13
19	20	21	22	23	24
30	29	28	27	26	25
31	32	33	34	35	36

Land Ownership.....

.....

.....

F-1-A

County PRAIRIE

T 16N R 50E Plat No. 5

Farm Checked: Date 5-23-1969

MONTANA WATER RESOURCES BOARD

Water Resources Survey

Photo No. 3TT-121

By D. SMITH

Legal Land Owner USA; DR Co. Co-op S.G.D. (LESSEE) Address

Operator MIKE O'NEIL (PERMIT HOLDER) GUARDIAN FOR HARRY TULARSKI Address TERRY, MONTANA

Water is delivered by:— 1. Private System; 2. Ditch Company; 3. State Project; 4. Federal Project; 5. Irrigation District

App. No. Decree No.	NAME OF APPROPRIATOR TO WHOM DECREED	NAME OF STREAM	Date App. Date Priority	Miner's Inches	In Use	NAME OF DITCH (Water Delivered By)	No.	R/F	Present Irr. Acres	Irrigable Acres
1-291	V.W. JOHNSON	DIFFERENT COULEES & CRS	7-16-1934	640	STOCK	(DT)				

NOTE: R—Denotes Regular Irrigation. F—Flood Irrigation.

Adequate Supply: Yes..... No..... Explain.....

Remarks.....

River Basin YELLOWSTONE

Also in: Plat No..... Twp..... Rge.....	Plat No..... Twp..... Rge.....	Plat No..... Twp..... Rge.....
Plat No..... Twp..... Rge.....	Plat No..... Twp..... Rge.....	Plat No..... Twp..... Rge.....

Information From:

M. E. O'NEIL

6	5	4	3	2	1
7	8	9	10	11	12
18	17	16	15	14	13
19	20	21	22	23	24
30	29	28	27	26	25
31	32	33	34	35	36

Land Ownership.....

F-1-A

County: PRAIRIE

T 16N R. 50E Plat No. 5

Farm Checked: Date 5-23-1969

MONTANA WATER RESOURCES BOARD

Water Resources Survey

Photo No. 3UTT-121

By: D. SMITH

Legal Land Owner: ROY S. & MILDRED R. BIDWELL Address: TERRY, MONTANA

Operator: SAM KUEHN Address: TERRY, MONTANA

Water is delivered by:— 1. Private System; 2. Ditch Company; 3. State Project; 4. Federal Project; 5. Irrigation District

App. No. Decree No.	NAME OF APPROPRIATOR TO WHOM DECREED	NAME OF STREAM	Date App. Date Priority	Miner's Inches	In Use	NAME OF DITCH (Water Delivered By)	No.	R/F	Present Irr. Acres	Irrigable Acres
1-291	V. W. JOHNSON	DIFFERENT COULEES & CREEKS	7-16-1934	6.40	STOCK	(DT)				

NOTE: R—Denotes Regular Irrigation. F—Flood Irrigation.

Adequate Supply: Yes..... No..... Explain.....

Remarks.....

River Basin: YELLOWSTONE

Also in: Plat No. Twp. Rge.	Plat No. Twp. Rge.	Plat No. Twp. Rge.
Plat No. Twp. Rge.	Plat No. Twp. Rge.	Plat No. Twp. Rge.

Information From: TILLIE KUEHN

6	5	4	3	2	1
7	8	9	10	11	12
18	17	16	15	14	13
19	20	21	22	23	24
30	29	28	27	26	25
31	32	33	34	35	36

Land Ownership.....

F-1-A

SEND BOOK

County PRAIRIE

T 15N R 45E Plat No. 6

Farm Checked: Date 5-15-69

MONTANA WATER RESOURCES BOARD

Water Resources Survey

Photo No 4TT-92, 4TT-235, & 237

By JIM REUBEIN

Legal Land Owner: JAMES C., LLOYD C., JACK & ROBERT P. MC MULLIN Address BRICKWOOD, MONTANA

Operator SAME Address SAME

Water is delivered by:— (1.) Private System; 2. Ditch Company; 3. State Project; 4. Federal Project; 5. Irrigation District

App. No. Decree No.	NAME OF APPROPRIATOR TO WHOM DECREED	NAME OF STREAM	Date App. Date Priority	Miner's Inches	In Use	NAME OF DITCH (Water Delivered By)	No.	R/F	Present Irr. Acres	Irrigable Acres
* 1-371-A	LLOYD C. MC MULLIN ET AL	A TRIB OF TIMBER CR.	1962	800	YES	MC MULLIN DAM, DITCH & DIKES	1	R	57	0
** 1-343	EMIL SCHLINKER	TIMBER CREEK	5-18-1946	300	YES	SCHLINKER & MC MULLIN DAMS & DIKES	1	F	69	31
* 1-371	LLOYD C. MC MULLIN	A TRIB OF TIMBER CR.	1960	1000	YES	MC MULLIN DAM & DIKES	1	R	20	0

NOTE: R—Denotes Regular Irrigation. F—Flood Irrigation.

Adequate Supply: Yes..... No..... Explain.....

Remarks

* THIS APPROPRIATION ALSO COVERED NENE, SEC 15 USA LAND LEASED BUT NEVER USED BLM LAND - THEY WILL NOT HELP ON COST OF CLEARING OR LEVELING - SO NO DA EITHER

** SCHLINKER PUT MOST OF THIS SYSTEM IN, BUT MC MULLINS HAVE IMPROVED IT SOME. THEY ALSO FILLED IN AND LEVELED THE CREEK IN SOME PLACES. ALL WASHED OUT DIKES ON PHOTO # 4TT-92 WILL BE REPAIRED THIS SUMMER

MC MULLINS HAVE 4 LARGE DAMS THEY USE FOR FLOOD CONTROL & IRRIGATION. THEY CAN IRRIGATE WHEN THEY WANT TO. THEY HAVE REMOVED THE BRUSH & TREES ON TIMBER CREEK N.F. & LEVELED THE CREEK BED & SEEDED IT TO HAY IN N2, SEC 24 ALSO IN PLACES IN S2, SEC 10. THEY HAVE CLEARED THE BRUSH AND TREES FROM S.F. BUT HAVE NOT LEVELED IT YET. THEY DO NOT HAVE A DAM ON S.F., SO DO NOT IRRIGATE THAT. PA IN N2 SEC 24 COULD BE IRRIGATED WITH A DAM OR TIDES WORK - BRUSH NOT CLEARED. THEY HAVE THEIR OWN CAT & SCRAPER River Basin MISSOURI

Also in: Plat No.	Twp	Rge	Plat No.	Twp	Rge	Plat No.	Twp	Rge	Plat No.	Twp	Rge
7	15N	44E	13	14N	44E						
12	14N	45E									

Information From: LLOYD & ROBERT MC MULLIN

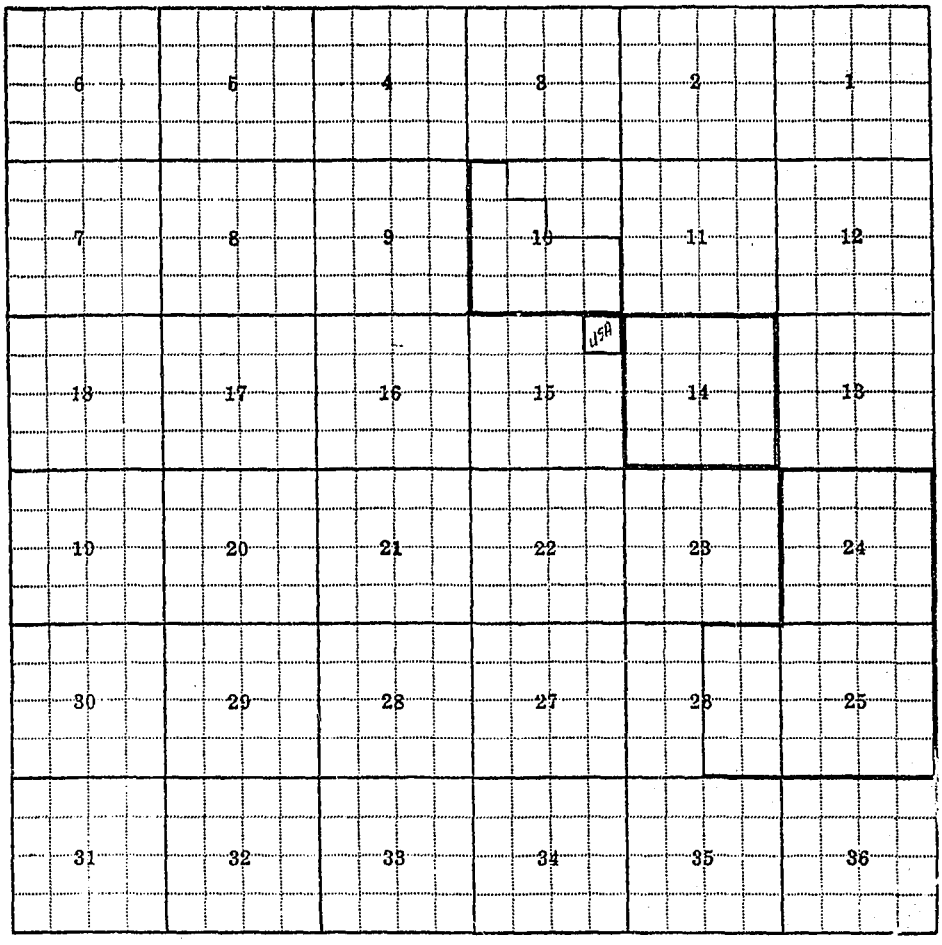

Land Ownership.....

F-1-A

County Prairie

T 15N R 45E Plat No. 6

Farm Checked: Date 5-15-1969

MONTANA WATER RESOURCES BOARD
Water Resources Survey

Photo No. 1177-122, 124 & 96

By Ted Renzein

Legal Land Owner U.S.A. Address

Operator Grover Sidift Address Miles City, Montana

Water is delivered by:— 1. Private System; 2. Ditch Company; 3. State Project; 4. Federal Project; 5. Irrigation District

App. No. Decree No.	NAME OF APPROPRIATOR TO WHOM DECREED	NAME OF STREAM	Date App. Date Priority	Miner's Inches	In Use	NAME OF DITCH (Water Delivered By)	No.	R/F	Present Irr. Acres	Irrigable Acres
3-1311	Louis R. Jordan	Tree Coulee	10-10-1930	7000	No (DT)					

NOTE: R—Denotes Regular Irrigation. F—Flood Irrigation.

Adequate Supply: Yes..... No..... Explain.....

Remarks.....

River Basin Missouri

Also in: Plat No. Twp. Rge.	Plat No. Twp. Rge.	Plat No. Twp. Rge.
Plat No. Twp. Rge.	Plat No. Twp. Rge.	Plat No. Twp. Rge.

Information From:

Curtis Worthington (Employee)

6	5	4	3	2	1
7	8	9	10	11	12
18	17	16	15	14	13
19	20	21	22	23	24
30	29	28	27	26	25
31	32	33	34	35	36

Land Ownership.....

F 1-A

SEND BOOK

County PRAIRIE

T 15N R 45E Plat No. 6

Farm Checked: Date 5-6-1969

MONTANA WATER RESOURCES BOARD
Water Resources Survey

Photo No. 1-TIT-92, 94, 96, 122, 124, & 126

By N. CLOPPER & J.T. REHBEIN

Legal Land Owner GROVER SUVIET (CROW ROCK RANCH)

Address % CROW ROCK RANCH, MILES CITY, MONT.

Operator GROVER SUVIET

Address SAME

Water is delivered by:— (1.) Private System; 2. Ditch Company; 3. State Project; 4. Federal Project; 5. Irrigation District

App. No. Decree No.	NAME OF APPROPRIATOR TO WHOM DECREED	NAME OF STREAM	Date App. Date Priority	Miner's Inches	In Use	NAME OF DITCH (Water Delivered By)	No.	R/F	Present Irr. Acres	Irrigable Acres
1-265	EDGAR L. HUFFAKER	SUNKER COULEE	9-1-1917	80	STOCK					
3-131M	LOUIS R. JORDAN	TREE COULEE	10-10-1930	7000	NO (DT)					
1-261	EDGAR L. HUFFAKER	UNNAMED COULEE (TRIB OF THREE CR.)	9-1-1917	80	NO					
1-263	EDGAR L. HUFFAKER	UNNAMED COULEE (TRIB OF THREE CR.)	9-1-1917	80	NO					

NOTE: R—Denotes Regular Irrigation. F—Flood Irrigation.

Adequate Supply: Yes..... No..... Explain.....

Remarks.....

River Basin MISSOURI

Also in:								
Plat No. 1	Twp 16N	Rge 45E	Plat No.	Twp.	Rge.	Plat No.	Twp.	Rge.
Plat No. 12	Twp 19N	Rge 45E	Plat No.	Twp.	Rge.	Plat No.	Twp.	Rge.

Information From:

CURTIS WORKMAN
(EMPLOYEE)

6	5	4	3	2	1
7	8	9	10	11	12
18	17	16	15	14	13
19	20	21	22	23	24
30	29	28	27	26	25
31	32	33	34	35	36

Land Ownership.....