T10N-R19W

F-1-A 3M-9-55

County Ravalli

Farm Checked: Date 11-4-57

By Carpenter & Tate

STATE OF MONTANA
STATE ENGINEERS OFFICE
Water Resources Survey
3

T 10N R 19W Plat No. 3

Photo No. 3P-12

Legal Land Owner Stanley Antrim Address Florence, Montana

Operator Arlo Ellison Address

Water is deliverd by — 1. Private System; 2. Ditch Company; 3. State Project; 4 Federal Project; x 5. Irrigation District x

If under Ditch Company, Irrigation District, or Government Project, state the number of shares or inches, acre feet, as the case may be in said system

App. No. Decree No.	NAME OF APPROPRIATOR TO WHOM DECREED	NAME OF STREAM	Date App. Date Priority	Minor's Inches	In Use	NAME OF DITCH (Water Delivered By)	No.	R/F	P/G/S	Present Irr. Acres	Irrigable Acres
*See Dist		Lake Como				B. R. I. D.	4/5	R			

NOTE: R—Denotes Regular Irrigation. F—Flood Irrigation. P—Water diverted by means of pumping. G—Water diverted by gravity. S—Stored Water.

Condition of System Good Topography River Basin Columbia River, Lake Como, Eight Mile Waste Water

Adequate Supply: Yes x No x Explain End of Big Ditch

Remarks All of Blocks 2, 3, & 4. Lots 7, 8, 6 & 5 of Block 5.

* Stanle, Antrim is signed up for 204 acres under the Bitterroot Irrigation District. (River View Orchards)

Claims only 169 acres of B. R. I. D. water.

Uses Eight Mile Waste Water from Carrie Mather place at times.

Also in: Plat No.	Twp.	Rge.	Plat No.	Twp.	Rge.	Plat No.	Twp.	Rge.
Plat No. 6	Twp. 9N	Rge. 19W	Plat No.	Twp.	Rge.	Plat No.	Twp.	Rge.

Information From:
Arlo Ellison (Unwilling to give precise information)

3
T10N - R19W

F-1-A 3M-9-55

County Ravalli

Farm Checked: Date 11-4-57

By Carpenter & Tate

STATE OF MONTANA
STATE ENGINEERS OFFICE
Water Resources Survey
Tab 3

T. 10N R. 19W Plat No. 3

Photo No. 3R-12

Legal Land Owner Stanley Antrim Address Florence, Montana

Operator Arlo Ellison Address

Water is delivered by:— 1. Private System; 2. Ditch Company; 3. State Project; 4. Federal Project; X 5. Irrigation District X

If under Ditch Company Irrigation District, or Government Project, state the number of shares or inches, acre feet, as the case may be in said system

App. No. Decree No.	NAME OF APPROPRIATOR TO WHOM DECREED	NAME OF STREAM	Date App. Date Priority	Minor's Inches	In Use	NAME OF DITCH (Water Delivered By)	No.	R/F	P/G/S	Present Irr. Acres	Irrigable Acres
*See Dist		Lake Como				B. R. I. D.	4/5	R			

NOTE: R—Denotes Regular Irrigation. F—Flood Irrigation. P—Water diverted by means of pumping. G—Water diverted by gravity. S—Stored Water.

Condition of System Good Topography River Basin Columbia River, Lake Como, Eight Mile Waste Water

Adequate Supply: Yes x No x Explain End of B. I. Ditch

Remarks All of Blocks 2, 3, & 4. Lots 7, 8, & 9 of Block 5.

* Stanley Antrim is signed up for 204 acres under the Bitterroot Irrigation District. (River View Orchards)

Claims only 160 acres of B. R. I. D. water.

Uses Eight Mile Waste Water from Carrie Grether place at times.

Also in: Plat No. 4 Twp. 10N Rge. 19W Plat No. 6 Twp. 9N Rge. 19W	Plat No. Twp. Rge. Plat No. Twp. Rge.	Plat No. Twp. Rge. Plat No. Twp. Rge.

Information From:
Arlo Ellison (Unwilling to give precise information)

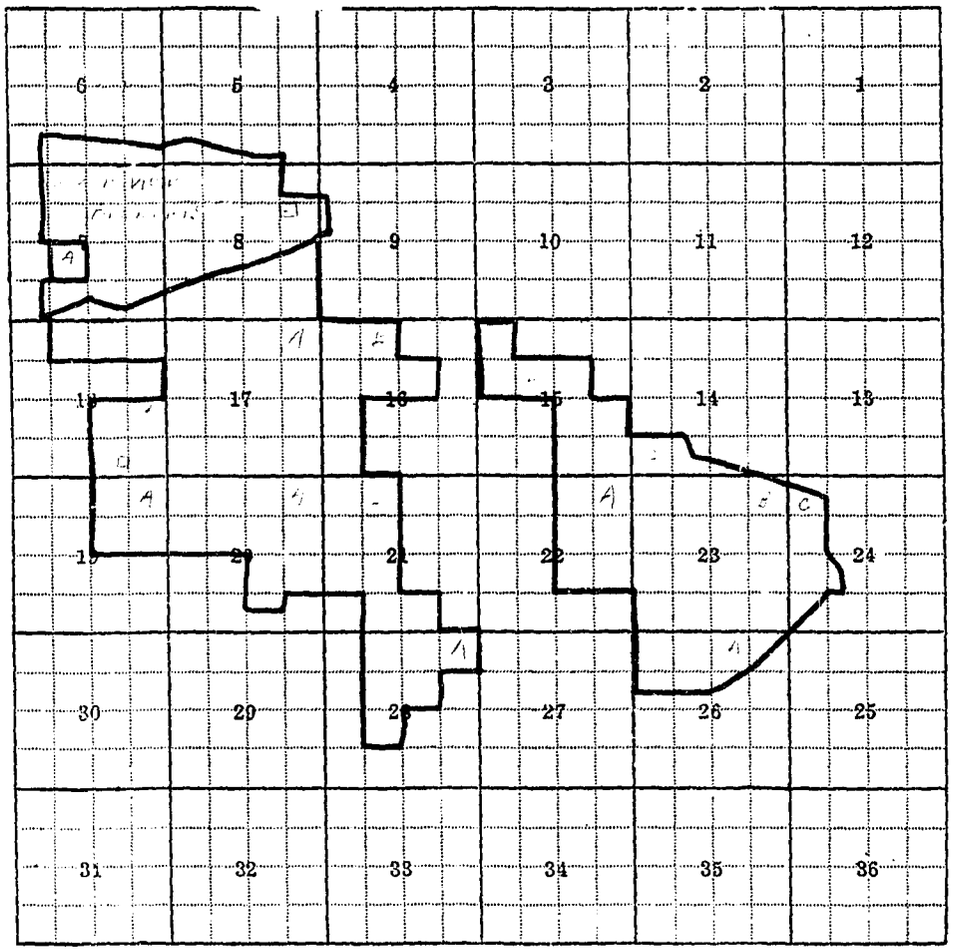

7A, 8A, 15B, 16B, 17A, 18A, 19A, 20A, 21B, 22A, 23B, 24C, 26A, 28A.

F-1-A 3M-9-55

County Ravalli

Farm Checked: [illegible] 5-57

By Carpente[illegible]

STATE OF MONTANA
STATE ENGINEERS OFFICE
Water Resources Survey

T. 10N. R. 19W. Plat No. 3

Photo No. 3P-133

Legal Land Owner [illegible] & Esther Berryman Address Stevensville, Montana

Operator Same Address

Water is deliverd by:— 1. Private System; 2. Ditch Company; 3. State Project; 4. Federal Project; x 5. Irrigation District x;

If under Ditch Company, Irrigation District, or Government Project, state the number of shares or inches, acre feet, as the case may be in said system

App. No. Decree No.	NAME OF APPROPRIATOR TO WHOM DECREED	NAME OF STREAM	Date App. Date Priority	Miner's Inches	In Use	NAME OF DITCH (Water Delivered By)	No.	R/F	P/G/S	Present Irr. Acres	Irrigable Acres
*See											
District	[illegible]	Lake Como				B. R. I. D.	4/5	R		30	0

NOTE: R—Denotes Regular Irrigation. F—Flood Irrigation. P—Water diverted by means of pumping. G—Water diverted by gravity. S—Stored Water.

Condition of System Good Topography Bench River Basin Columbia River, Lake Como

Adequate Supply: Yes x No Explain

Remarks *Robert and Esther Berryman is signed up for 29 acres under the Bitterroot Irrigation District.

Also in: Plat No. Twp. Rge.	Plat No. Twp. Rge.	Plat No. Twp. Rge.
Plat No. Twp. Rge.	Plat No. Twp. Rge.	Plat No. Twp. Rge.

Information From:

Karl Huettle

6	5	4	3	2	1
7	8	9	10	11	12
18	17	16	15	14	13
19	20	21	22	23	24
30	29	28	27	26	25
31	32	33	E 34	35	36

34E

F-1-A 3M-9-55

County Ravalli

Farm Checked: Date 11-14-57

By Carpenter & Tate

STATE OF MONTANA
STATE ENGINEERS OFFICE
Water Resources Survey

T. 10N. R. 19W. Plat No. 3

Photo No. 3P-133

Legal Land Owner R. E. & Hattie Boster Address Stevensville, Montana

Operator Same Address

Water is deliverd by:— 1. Private System; 2. Ditch Company; 3 State Project; 4. Federal Project; X 5. Irrigation District X

If under Ditch Company, Irrigation District, or Government Project, state the number of shares or inches, acre feet, as the case may be in said system

App. No. Decree No.	NAME OF APPROPRIATOR TO WHOM DECREED	NAME OF STREAM	Date App. Date Priority	Miner's Inches	In Use	NAME OF DITCH (Water Delivered By)	No.	R/F	P/G/S	Present Irr. Acres	Irrigable Acres
*See											
Dist.		Lake Como				B. R. I. D.	4/5	R		118	0

NOTE: R—Denotes Regular Irrigation. F—Flood Irrigation. P—Water diverted by means of pumping. G—Water diverted by gravity. S—Stored Water.

Condition of System Good Topography Bench River Basin Columbia River, Como Lake

Adequate Supply: Yes x No Explain

Remarks: *R. E. & Hattie Boster is signed up for 95 acres under the Bitterroot Irrigation District.

Also in: Plat No. Twp. Rge.	Plat No. Twp. Rge.	Plat No. Twp. Rge.
Plat No. Twp. Rge.	Plat No. Twp. Rge.	Plat No. Twp. Rge.

Information From:

Mr. Boster

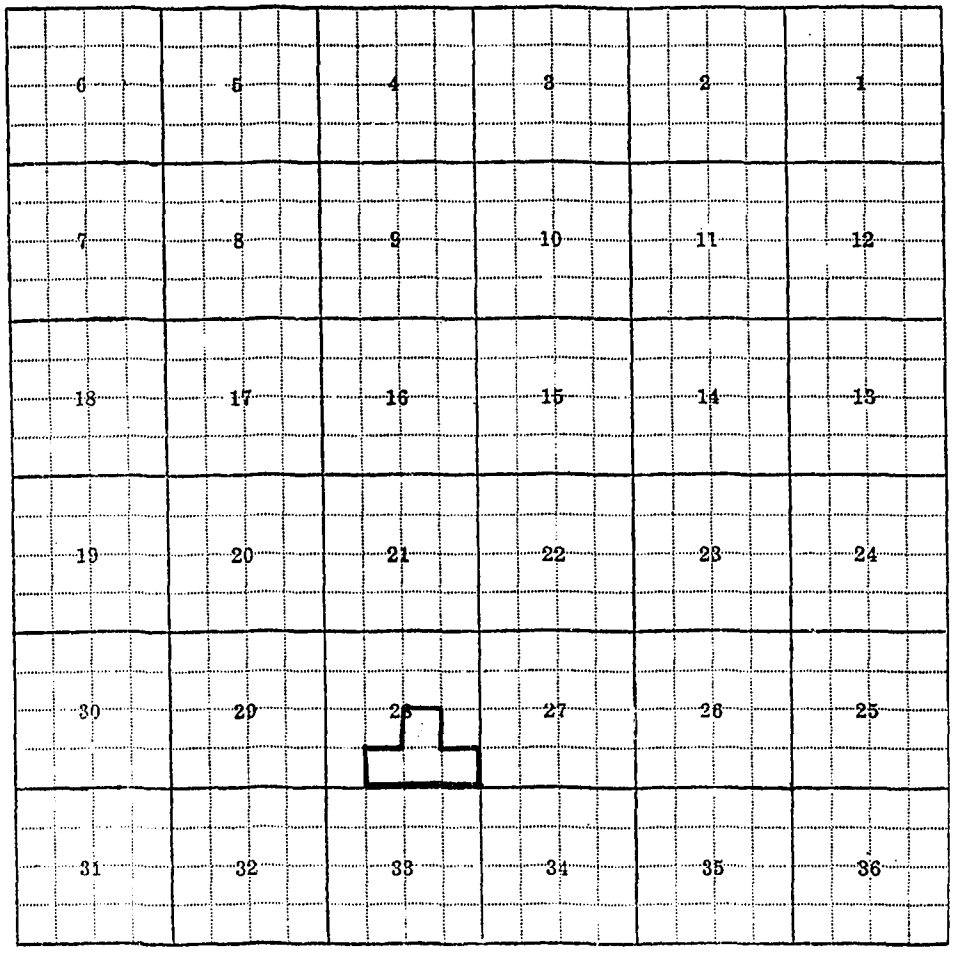
6
5
4
3
2
1
7
8
9
10
11
12
18
17
16
15
14
13
19
20
21
22
23
24
30
29
28
27
26
25
31
32
33
34
35
36

28D

F-1-A 3M-9-55

County Ravalli

Farm Checked: Date 11-5-57

By Carpenter & Tate

STATE OF MONTANA
STATE ENGINEERS OFFICE
Water Resources Survey

T. 10N. R. 19W. Plat No. 3

Photo No. 3P-133

Legal Land Owner Fred & Lena Clark Address Stevensville, Montana

Operator Howard Panting Address

Water is deliverd by:— 1. Private System; 2. Ditch Company; 3. State Project; 4. Federal Project; x 5. Irrigation District x

If under Ditch Company, Irrigation District, or Government Project, state the number of shares or inches, acre feet, as the case may be in said system

App. No. Decree No.	NAME OF APPROPRIATOR TO WHOM DECREED	NAME OF STREAM	Date App. Date Priority	Miner's Inches	In Use	NAME OF DITCH (Water Delivered By)	No.	R/F	P/G/S	Present Irr. Acres	Irrigable Acres
*See											
Dist.		Lake Como				B. R. I. D.	4/5	R			

NOTE: R—Denotes Regular Irrigation. F—Flood Irrigation. P—Water diverted by means of pumping. G—Water diverted by gravity. S—Stored Water.

Condition of System Good Topography Bench River Basin Columbia River, Lake Como

Adequate Supply: Yes x No. Explain

Remarks *Fred & Lena Clark are signed up for 104.1 acres under the Bitterroot Irrigation District.
Also in Daly [illegible]

Also in: Plat No. Twp. Rge.	Plat No. Twp. Rge.	Plat No. Twp. Rge.
Plat No. Twp. Rge.	Plat No. Twp. Rge.	Plat No. Twp. Rge.

Information From: Field Survey (Unable to Contact)

6	5	4	3	2	1
7	8	9	10	11	12
18	17	16	15	14	13
19	20	21	22	23	24
30	29	28	27	26	25
31	32	33	34	35	36

34H

F-1-A 3M-9-55

County Ravalli

Checked: Date 11-5-57

By Carpenter & Tate

STATE OF MONTANA
STATE ENGINEERS OFFICE
Water Resources Survey
3

T. 10N R. 19W. Plat No. 3

Photo No. 3P-133

Legal Land Owner Basil & Mary Dimmitt Address Stevensville, Montana

Operator Chas. Noakes Address

Water is deliverd by:— 1. Private System; 2. Ditch Company; 3. State Project; 4. Federal Project; x 5. Irrigation District x

Ditch Company, Irrigation District, or Government Project, state the number of shares or inches, acre feet, as the case may be in said system

Date	NAME OF APPROPRIATOR TO WHOM DECREED	NAME OF STREAM	Date App. Date Priority	Miner's Inches	In Use	NAME OF DITCH (Water Delivered By)	No.	R/F	P/G, S	Present Irr. Acres	Irrigable Acres
*See											
Dist.		Lake Como				B. R. I. D.	4/5	R		15	0

NOTE: R—Denotes Regular Irrigation. F—Flood Irrigation. P—Water diverted by means of pumping. G—Water diverted by gravity. S—Stored Water.

Condition of System Good Topography Bench River Basin Columbia River, Lake Como

Adequate Supply: Yes x No Explain

Remarks *Mary & Basil Dimmitt are signed up for 17.6 acres under the Bitterroot Irrigation District.

Also in: Plat No. Twp. Rge.	Plat No. Twp. Rge.	Plat No. Twp. Rge.
Plat No. Twp. Rge.	Plat No. Twp. Rge.	Plat No. Twp. Rge.

Information From:
Chas. Noakes

6	5	4	3	2	1
7	8	9	10	11	12
18	17	16	15	14	13
19	20	21	22	23	24
30	29	28	27	26	25
31	32	33	34	35	36

34M

F-1-A 3M-9-55

County ...Ravalli.....

Farm Checked: Date.....11-15-57.....

By ..Carpenter & Tate.....

STATE OF MONTANA

STATE ENGINEERS OFFICE

Water Resources Survey

3

T..10N....R...19W.. Plat No....3.....

Photo No.....3P-132.....

Legal Land Owner ..Floyd & Minerva Dunn..... Address .....Stevensville, Montana.....

Operator .....Same..... Address .....

Water is deliverd by:— 1. Private System; 2. Ditch Company; 3. State Project; 4. Federal Project; 5. Irrigation District.

If under Ditch Company, Irrigation District, or Government Project, state the number of shares or inches, acre feet, as the case may be in said system .....

App. No. Decree No.	NAME OF APPROPRIATOR TO WHOM DECREED	NAME OF STREAM	Date App. Date Priority	Miner's Inches	In Use	NAME OF DITCH (Water Delivered By)	No.	R/F	P/G/S	Present Irr. Acres	Irrigable Acres
*See											
Dist.		Lake Como				B. R. I. D.	4/5	R		70	0

NOTE: R—Denotes Regular Irrigation. F—Flood Irrigation. P—Water diverted by means of pumping. G—Water diverted by gravity. S—Stored Water.

Condition of System ....Good..... Topography ...Bench..... River Basin ...Columbia River, Lake Como.....

Adequate Supply: Yes...x..... No..... Explain .....

Remarks *Floyd & Minerva Dunn are signed up for 80 acres under the Bitterroot Irrigation District.

Also in: Plat No..... Twp..... Rge.....	Plat No..... Twp..... Rge.....	Plat No..... Twp..... Rge.....
Plat No..... Twp..... Rge.....	Plat No..... Twp..... Rge.....	Plat No..... Twp..... Rge.....

Information From:

Field Survey

6	5	4	3	2	1
7	8	9	10	11	12
18	17	16	15	14	13
19	20	21	22	23	24
30	29	28	27	26	25
31	32	33 A	34	35	36

33A

F-1-A 3M-9-55

County ....Ravalli.....

Farm Checked: Date.....11-4-57.....

By .....Carpenter & Tate.....

STATE OF MONTANA

STATE ENGINEERS OFFICE

Water Resources Survey

3

T..10N...R...19W.. Plat No.....3.....

Photo No....3P-12.....

Legal Land Owner ..Elizabeth Ernest..... Address .....Florence, Montana.....

Operator ..... ? ..... Baldry..... Address .....

Water is delivered by:— 1. Private System; x 2. Ditch Company; 3. State Project; 4. Federal Project; x 5. Irrigation District x

If under Ditch Company, Irrigation District, or Government Project, state the number of shares or inches, acre feet, as the case may be in said system .....

App. No. Decree No.	NAME OF APPROPRIATOR TO WHOM DECREED	NAME OF STREAM	Date App. Date Priority	Miner's Inches	In Use	NAME OF D[illegible]d (Water Delivered By)	No.	R/F	P/G/S	Present Irr. Acres	Irrigable Acres
*See											
Dist.		Lake Como				B. R. I. D.	4/5	R)		120	0
D-543	N. ... Tillman	Eightmile Creek	11-30-84	93	Yes	Maclay (Ernst) Ditch	1	F)			

NOTE: R—Denotes Regular Irrigation. F—Flood Irrigation. P—Water diverted by means of pumping. G—Water diverted by gravity. S—Stored Water.

Condition of System .....Good..... Topography .....Valley..... River Basin .Columbia River, Lake Como,

Adequate Supply: Yes....x..... No....x..... Explain ..On end of Big Ditch..... Eight Mile Creek.....

Remarks .*Elizabeth Ernest is signed up for 39.9 acres under the Bitterroot Irrigation District.

.....Uses D-543 until gone in spring and then uses B. R. I. D. water.

Also in: Plat No..... Twp..... Rge.....	Plat No..... Twp..... Rge.....	Plat No..... Twp..... Rge.....
Plat No..... Twp..... Rge.....	Plat No..... Twp..... Rge.....	Plat No..... Twp..... Rge.....

Information From:
Clyde Long & Field Survey
(Unable to contact)

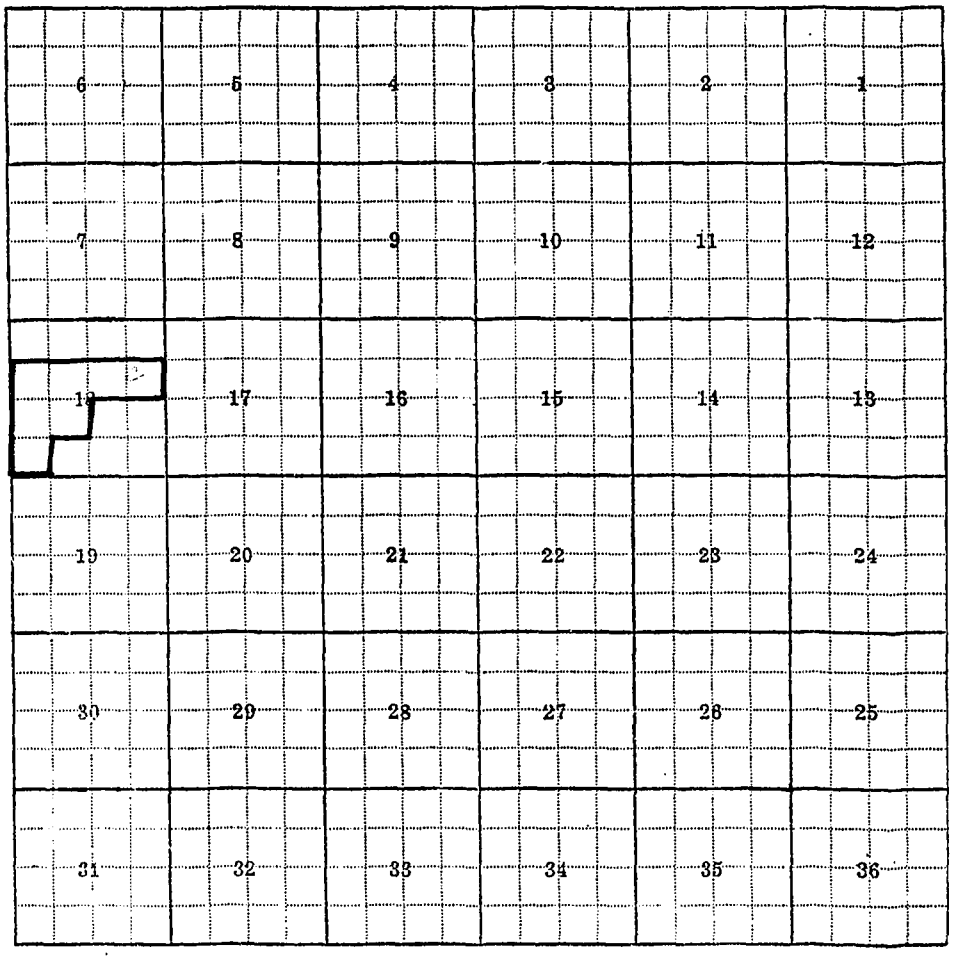
6
5
4
3
2
1
7
8
9
10
11
12
18
17
16
15
14
13
19
20
21
22
23
24
30
29
28
27
26
25
31
32
33
34
35
36

18C

F-1-A 3M-9-55

County Ravalli

Farm Checked: Date 10-31-57

By George Tate

STATE OF MONTANA
STATE ENGINEERS OFFICE
Water Resources Survey
3

T 10N R 19W Plat No. 3

Photo No. 3P-133, 3P-132

Legal Land Owner Adam & Anna Felde Address

Operator Same Address

Water is deliverd by:— 1. Private System; 2. Ditch Company; x 3. State Project; 4. Federal Project; x 5. Irrigation District x

If under Ditch Company, Irrigation District, or Government Project, state the number of shares or inches, acre feet, as the case may be in said system

App. No. Decree No.	NAME OF APPROPRIATOR TO WHOM DECREED	NAME OF STREAM	Date App. Date Priority	Miner's Inches	In Use	NAME OF DITCH (Water Delivered By)	No.	R/F	P/G/S	Present Irr. Acres	Irrigable Acres
*See											
Dist.		Lake Como				B. R. I. D.	4/5	R		134	0

NOTE: R—Denotes Regular Irrigation. F—Flood Irrigation. P—Water diverted by means of pumping. G—Water diverted by gravity. S—Stored Water.

Condition of System Good Topography Bench River Basin Columbia River, Lake Como

Adequate Supply: Yes x No Explain

Remarks *Adam & Anna Felde is signed up for 103.8 acres under the Bitterroot Irrigation District.

Also in: Plat No. Twp. Rge.	Plat No. Twp. Rge.	Plat No. Twp. Rge.
Plat No. Twp. Rge.	Plat No. Twp. Rge.	Plat No. Twp. Rge.

Information From:

Adam Felde

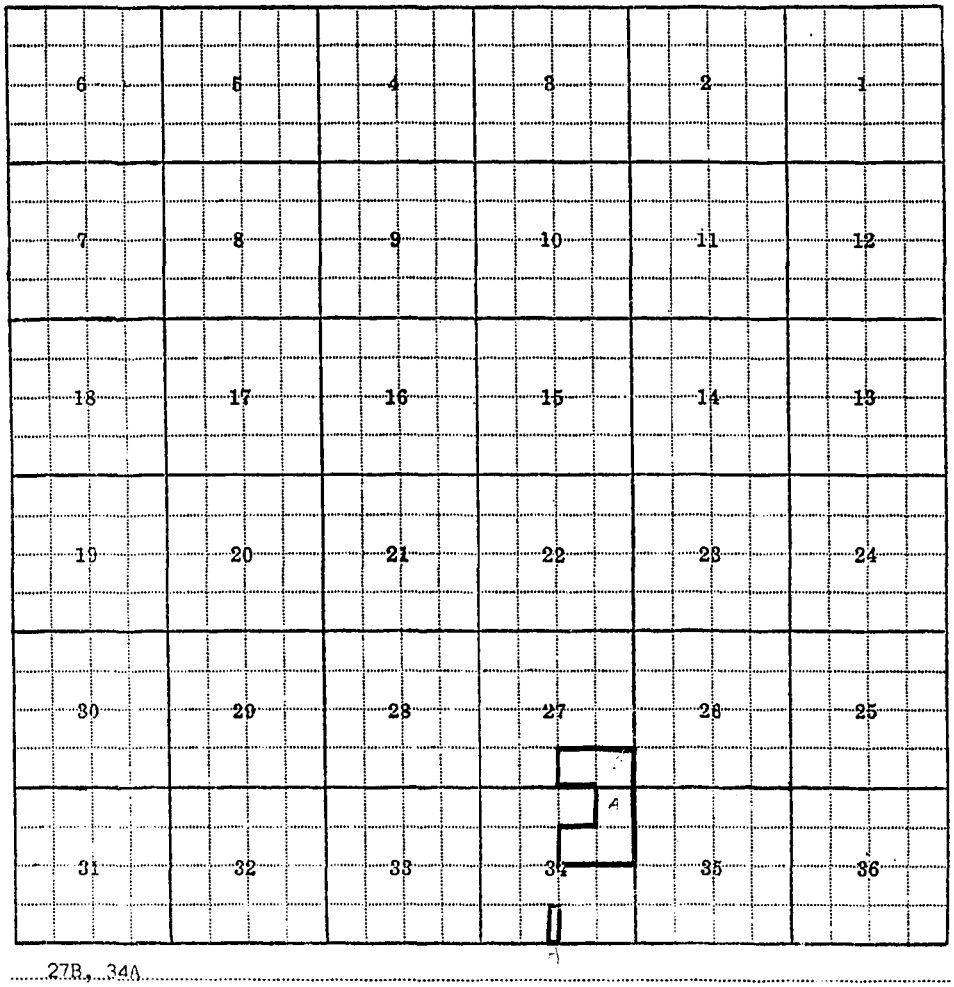
6
5
4
3
2
1
7
8
9
10
11
12
18
17
16
15
14
13
19
20
21
22
23
24
30
29
28
27
26
25
A
31
32
33
34
35
36

27B, 34A

F-1-A 3M-9-55

County Ravalli

Farm Checked: Date 11-14-57

By Carpenter & Tate

STATE OF MONTANA
STATE ENGINEERS OFFICE
Water Resources Survey

T. 10N. R. 19W Plat No. 3

Photo No. 3P-132

Legal Land Owner Arthur (E.) Fetscher Address Stevensville, Montana

Operator Same Address

Water is delivered by:— 1. Private System; 2. Ditch Company; 3. State Project; 4. Federal Project; x 5. Irrigation District x

If under Ditch Company, Irrigation District, or Government Project, state the number of shares or inches, acre feet, as the case may be in said system

App. No. Decree No.	NAME OF APPROPRIATOR TO WHOM DECREED	NAME OF STREAM	Date App. Date Priority	Miner's Inches	In Use	NAME OF DITCH (Water Delivered By)	No.	R/F	P/G/S	Present Irr. Acres	Irrigable Acres
See											
Dist.		Lake Como				B. R. I. D.	4/5	R		7	0

NOTE: R—Denotes Regular Irrigation. F—Flood Irrigation. P—Water diverted by means of pumping. G—Water diverted by gravity. S—Stored Water.

Condition of System Good Topography Bench River Basin Columbia River, Lake Como

Adequate Supply: Yes x No Explain

Remarks *Arthur Fetscher is signed up for 60.9 acres under the Bitterroot Irrigation District.
Also used in Sunnyside Orchards #4.

Also in: Plat No. Twp. Rge.	Plat No. Twp. Rge.	Plat No. Twp. Rge.
Plat No. Twp. Rge.	Plat No. Twp. Rge.	Plat No. Twp. Rge.

Information From:

Field Survey

6	5	4	3	2	1
7	8	9	10	11	12
18	17	16	15	14	13
19	20	21	22	23	24
30	29	28	27	26	25
31	32	33	34	35	36

H

33H

F-1-A 3M-9-55

County ....Ravalli.....

Farm Checked: Date.....11-15-57.....

By ...Carpenter & Tate.....

STATE OF MONTANA
STATE ENGINEERS OFFICE
Water Resources Survey
3

T..10N..R.....19W Plat No.....3.....

Photo No....3P-14.....

Legal Land Owner ..Blanche.. (Clyde) Fitz..... Address .....

Operator .....James Vernon - Buying.....et al..... Address .....

Water is deliverd by:— 1. Private System; x 2. Ditch Company; 3. State Project; 4. Federal Project; x 5. Irrigation District x

If under Ditch Company, Irrigation District, or Government Project, state the number of shares or inches, acre feet, as the case may be in said system .....

App. No. Decree No.	NAME OF APPROPRIATOR TO WHOM DECREED	NAME OF STREAM	Date App. Date Priority	Miner's Inches	In Use	NAME OF DITCH (Water Delivered By)	No.	R/F	P/G/S	Present Irr. Acres	Irrigable Acres
*See											
Dist.		Lake Como				B. R. I. D.	4/5	R		170	0
A-1441	Charles F. Taylor	Unnamed Springs	5-10-30	All	Yes	Taylor (Vernon) Ditch	1	R		20	0

NOTE: R—Denotes Regular Irrigation. F—Flood Irrigation. P—Water diverted by means of pumping. G—Water diverted by gravity. S—Stored Water.

Condition of System .....Good..... Topography .....Bench..... River Basin ...Columbia River, Lake Como,
Adequate Supply: Yes....x..... No..... Explain .....Unnamed Spring
Remarks ...James Vernon et al buying (25E) from Elizabeth Ritz in Plat #2.
*Clyde Fitz is signed up for 190.4 acres under the Bitterroot Irrigation District.

Also in: Plat No..... Twp..... Rge.....	Plat No..... Twp..... Rge.....	Plat No..... Twp..... Rge.....
Plat No..... Twp..... Rge.....	Plat No..... Twp..... Rge.....	Plat No..... Twp..... Rge.....

Information From:
James Vernon

6	5	4	3	2	1
7	8	9	10	11	12
18	17	16	15	14	13
19	20	21	22	23	24
30	29	28	27	26	25
31	32	33	34	35	36

19D, 20B, 29B, 30A

F-1-A 3M-9-55

County Ravalli

Farm Checked: Date 11-2-57

By Carpenter & Tate

STATE OF MONTANA
STATE ENGINEERS OFFICE
Water Resources Survey
3

T. 10N. R. 19W. Plat No. 3

Photo No. 3P-12 & 3P-137, 3P-136

Legal Land Owner Carrie M. Grether Address Florence, Montana

Operator Carl Williamson Address

Water is deliverd by:— 1. Private System; X 2. Ditch Company; 3. State Project; 4. Federal Project; 5. Irrigation District

If under Ditch Company, Irrigation District, or Government Project, state the number of shares or inches, acre feet, as the case may be in said system

App. No. Decree No.	NAME OF APPROPRIATOR TO WHOM DECREED	NAME OF STREAM	Date App. Date Priority	Miner's Inches	In Use	NAME OF DITCH (Water Delivered By)	No.	R/F	P/G/S	Present Irr. Acres	Irrigabl Acres
D-535	John L. Humble	Eight Mile Creek	1880	25	Yes)	Williamson Ditches					
D-536	A. W. Jamison &				)						
	John H. Jamison	Eight Mile Creek	4-2-84	250	Yes)	Williamson Ditches					
D-540	L. D. Reynolds	Eight Mile Creek	4-14-84	120	Yes)	Williamson Ditches					
D-541	Sushannah Rose	Eight Mile Creek	4-2-84	126	Yes)	Williamson Ditches					
D-544	George B. Wilds	Eight Mile Creek	4-13-83	65	Yes)	Williamson Ditches					
D-545	David R. MaClay	Eight Mile Creek	6-2-24	1000	Yes)	Williamson Ditches					
D-539	Mahala La Fountaine	Eight Mile Creek	1878	151	Yes)	Williamson Ditches					
D-542	W. J. Stephans	Eight Mile Creek	5-30-83	100	Yes)	Williamson Ditches					
A453	T. A. Fitgerald et				)						
	al	Eight Mile Creek	5-16-98	480	Yes)	Williamson Ditches					
A-1199	Fred & Frank				)						
	Jameison	White Cloud Creek	4-16-95	50	Yes)	Williamson Ditches				315	40

NOTE: R—Denotes Regular Irrigation. F—Flood Irrigation. P—Water diverted by means of pumping. G—Water diverted by gravity. S—Stored Water.

Condition of System Fair Topography Bench River Basin Columbia River, Eight Mile Creek

Adequate Supply: Yes X No. Explain

Remarks Irrigates piece in Sec. 5 by gravity sprinkler
Lots 1 through 4 of Block 5 and all of Block 6. No irrigation #1B, 2A. (Riverview Orchards)

Also in: Plat No. Twp. Rge.	Plat No. Twp. Rge.	Plat No. Twp. Rge.
Plat No. Twp. Rge.	Plat No. Twp. Rge.	Plat No. Twp. Rge.

Information From:
Clyde Long

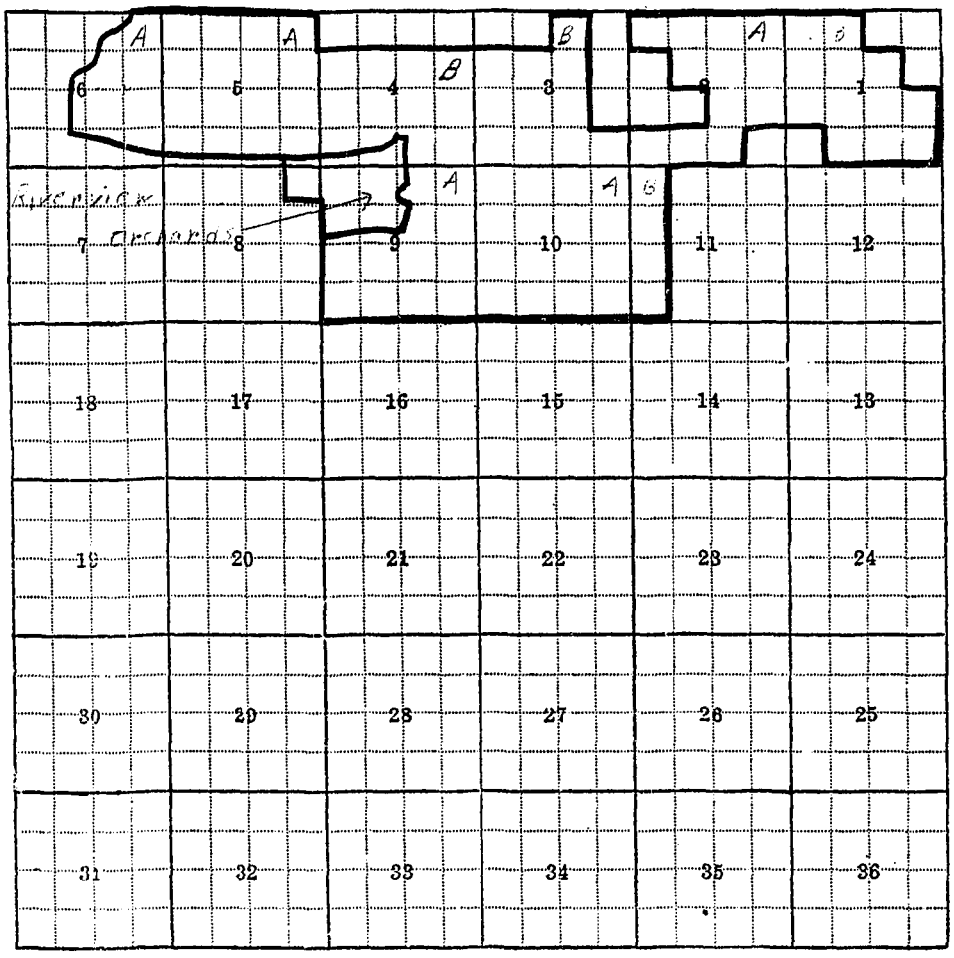

1B, 2A, 3B, 4B, 5A, 6A, 9A, 10A, 11B

F-1-A 3M-9-55

County Ravalli

STATE OF MONTANA
STATE ENGINEERS OFFICE
Water Resources Survey
3

T. 10N R. 19W. Plat No. 3

Farm Checked: Date 11-14-57

Photo No. 3P-132

By Carpenter & Tate

Legal Land Owner *Fred & Gladys Hoyt Address Stevensville, Montana

Operator Same Address

Water is deliverd by:— 1. Private System; 2. Ditch Company; 3. State Project; 4. Federal Project; x 5. Irrigation District x

If under Ditch Company, Irrigation District, or Government Project, state the number of shares or inches, acre feet, as the case may be in said system

App. No. Decree No.	NAME OF APPROPRIATOR TO WHOM DECREED	NAME OF STREAM	Date App. Date Priority	Miner's Inches	In Use	NAME OF DITCH (Water Delivered By)	No.	R/F	P/G/S	Present Irr. Acres	Irrigable Acres
*See											
Dist.		Lake Como				B. R. I. D.	4/5	R		40	0

NOTE: R—Denotes Regular Irrigation. F—Flood Irrigation. P—Water diverted by means of pumping. G—Water diverted by gravity. S—Stored Water.

Condition of System Good Topography Bench River Basin Columbia River, Lake Como

Adequate Supply: Yes x No Explain

Remarks *Fred & Gladys Hoyt are signed up for 58.4 acres under the Bitterroot Irrigation District. Also used in Sunnyside Orchard #4.

Also in:					
Plat No 3 Twp. 10N Rge. 19W	Plat No. Twp. Rge.	Plat No. Twp. Rge.	Plat No. Twp. Rge.	Plat No. Twp. Rge.	Plat No. Twp. Rge.

Information From: Field Survey

6	5	4	3	2	1
7	8	9	10	11	12
18	17	16	15	14	13
19	20	21	22	23	24
30	29	28	27	26	25
31	32	33	34	35	36

F

33F

F-1-A 3M-9-55

County .....Ravalli.....

Farm Checked: Date.....11-5-57.....

By ...Carpenter..&..Tate.....

STATE OF MONTANA
STATE ENGINEERS OFFICE
Water Resources Survey

T..10N...R...19W.. Plat No....3.....

Photo No....3P-133.....

Legal Land Owner ..Karl..&..Marie..Huetter..... Address ...Stevensville,..Montana.....

Operator .....Same..... Address .....

Water is deliverd by:— 1. Private System; 2. Ditch Company; 3. State Project; 4. Federal Project; x 5. Irrigation District x

If under Ditch Company, Irrigation District, or Government Project, state the number of shares or inches, acre feet, as the case may be in said system .....

App. No. Decree No.	NAME OF APPROPRIATOR TO WHOM DECREED	NAME OF STREAM	Date App. Date Priority	Miner's Inches	In Use	NAME OF DITCH (Water Delivered By)	No.	R/F	P/G/S	Present Irr. Acres	Irrigable Acres
*See											
Dist.		Lake Como				B. R. I. D.	4/5	R		40	0
A-1577	Karl Huetter	Seepage, Waste &									
		Drain	5-4-49	All	No						

NOTE: R—Denotes Regular Irrigation. F—Flood Irrigation. P—Water diverted by means of pumping. G—Water diverted by gravity. S—Stored Water.

Condition of System ....Good..... Topography ....Bench..... River Basin ...Columbia..River,..Lake..Como.....

Adequate Supply: Yes.....x.... No..... Explain .....

Remarks *Karl..&..Marie..Huetter..is..signed..up..for..38.9..acres..under..the..Bitterroot..Irrigation..District.

Also in: Plat No..... Twp..... Rge.....	Plat No..... Twp..... Rge.....	Plat No..... Twp..... Rge.....
Plat No..... Twp..... Rge.....	Plat No..... Twp..... Rge.....	Plat No..... Twp..... Rge.....

Information From:

Mr. Huetter


6
5
4
3
2
1
7
8
9
10
11
12
18
17
16
15
14
13
19
20
21
22
23
24
30
29
28
27
26
25
D
31
32
33
34
35
36

34D

F-1-A 3M-9-55

County ...Ravalli.....

STATE OF MONTANA

STATE ENGINEERS OFFICE

Water Resources Survey

3

T..10N...R...19W.. Plat No.....3.....

Farm Checked: Date...11-15-57.....

Photo No.....3P-132.....

By .....Carpenter..&..Tate.....

Legal Land Owner ..Cyrus..&..Lola...Ingersoll..... Address .....Stevensville, Montana.....

Operator .....Same..... Address .....

Water is deliverd by:— 1. Private System; 2. Ditch Company; 3. State Project; 4. Federal Project; x 5. Irrigation District x

[illegible] Company, Irrigation District, or Government Project, state the number of shares or inches, acre feet, as the case may be in said system .....

Decree No.	NAME OF APPROPRIATOR TO WHOM DECREED	NAME OF STREAM	Date App. Date Priority	Miner's Inches	In Use	NAME OF DITCH (Water Delivered By)	No.	R/F	P/G/S	Present Irr. Acres	Irrigable Acres
See											
Dist	[illegible]	Lake Como				B. R. I. D.	4/5	R		48	0

NOTE: R—Denotes Regular Irrigation. F—Flood Irrigation. P—Water diverted by means of pumping. G—Water diverted by gravity. S—Stored Water.

Condition of System .....Good..... Topography ...Bench..... River Basin .Columbia River, Lake Como.....

Adequate Supply: Yes....x..... No..... Explain .....

Remarks *..Cyrus..&..Lola...Ingersoll...are..signed..up..for..50..acres..under...the..Bitterroot..Irrigation..District.

Also in: Plat No..... Twp..... Rge.....	Plat No..... Twp..... Rge.....	Plat No..... Twp..... Rge.....
Plat No..... Twp..... Rge.....	Plat No..... Twp..... Rge.....	Plat No..... Twp..... Rge.....

Information From:

Field Survey

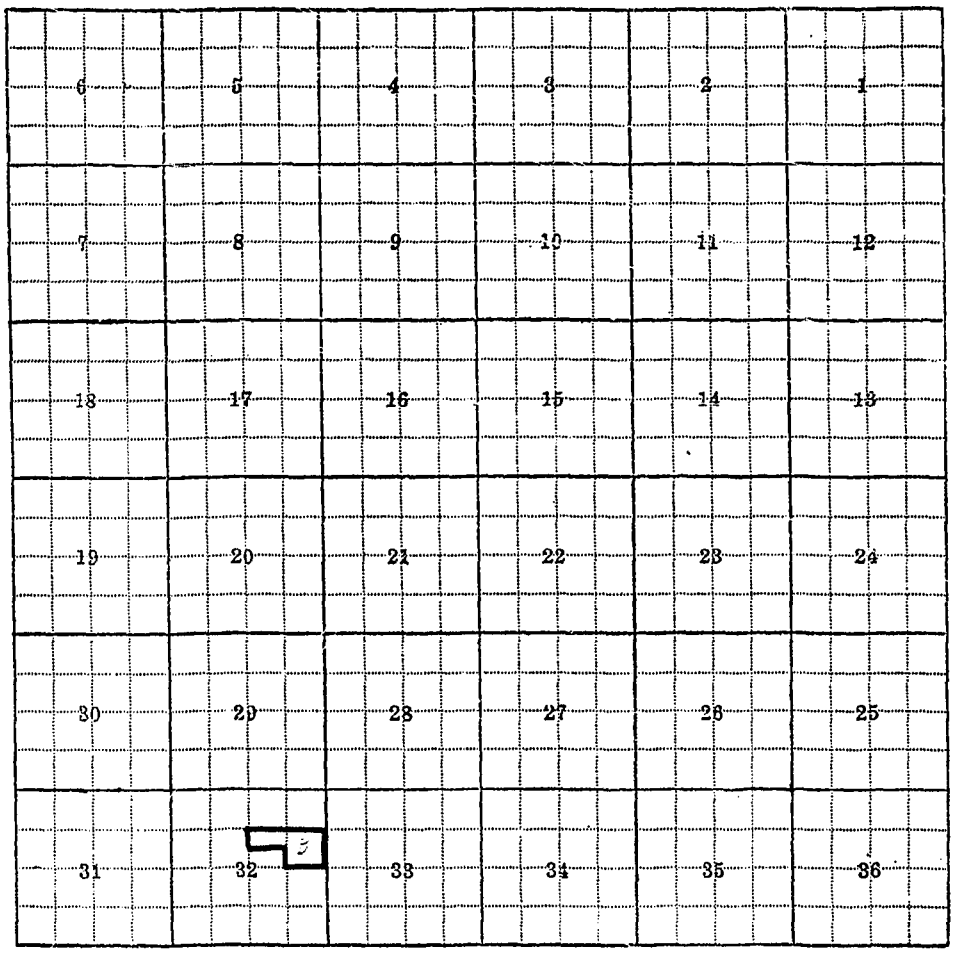
6
5
4
3
2
1
7
8
9
10
11
12
18
17
16
15
14
13
19
20
21
22
23
24
30
29
28
27
26
25
31
32
33
34
35
36

32B

F-1-A 3M-9-55

County Ravalli

Farm Checked: Date 11-5-57

By Carpenter & Tate

STATE OF MONTANA
STATE ENGINEERS OFFICE
Water Resources Survey
3

T. 10N. R. 19 W. Plat No. 3

Photo No. 3P-133

Legal Land Owner Don (Donald) James Address Stevensville, Montana

Operator Address

Water is deliverd by:— 1. Private System; 2. Ditch Company; 3. State Project; 4. Federal Project; X 5. Irrigation District X

If under Ditch Company, Irrigation District, or Government Project, state the number of shares or inches, acre feet, as the case may be in said system

App. No. Decree No.	NAME OF APPROPRIATOR TO WHOM DECREED	NAME OF STREAM	Date App. Date Priority	Miner's Inches	In Use	NAME OF DITCH (Water Delivered By)	No.	R/F	P/G/S	Present Irr. Acres	Irrigable Acres
*See Dist.		Lake Como				B. R. I. D.	4/5	R		29	0

NOTE: R—Denotes Regular Irrigation. F—Flood Irrigation. P—Water diverted by means of pumping. G—Water diverted by gravity. S—Stored Water.

Condition of System Good Topography Bench River Basin Columbia River, Lake Como

Adequate Supply: Yes x No Explain

Remarks * Don (Donald) & Ruth James are signed up for 33.8 acres under the Bitterroot Irrigation District. (Section 33)

Also in: Plat No. Twp. Rge.	Plat No. Twp. Rge.	Plat No. Twp. Rge.
Plat No. Twp. Rge.	Plat No. Twp. Rge.	Plat No. Twp. Rge.

Information From:

Karl Huetter

6	5	4	3	2	1
7	8	9	10	11	12
18	17	16	15	14	13
19	20	21	22	23	24
30	29	28	27	26	25
31	32	33 C	34	35	36

33C

F-1-A 3M-9-55

County ....Ravalli.....

Farm Checked: Date.....11-5-57.....

By .....Carpenter & Tate.....

STATE OF MONTANA
STATE ENGINEERS OFFICE
Water Resources Survey
3

T..10N..R...19W.. Plat No.....3.....

Photo No.....3P-133.....

Legal Land Owner ..Donald (Don) & Ruth James..... Address ..Stevensville, Montana.....

Operator ..... Address .....

Water is deliverd by:— 1. Private System; 2. Ditch Company; 3. State Project; 4. Federal Project; x 5. Irrigation District x

If under Ditch Company, Irrigation District, or Government Project, state the number of shares or inches, acre feet, as the case may be in said system .....

App. No. Decree No.	NAME OF APPROPRIATOR TO WHOM DECREED	NAME OF STREAM	Date App. Date Priority	Miner's Inches	In Use	NAME OF DITCH (Water Delivered By)	No.	R/F	P/G/S	Present Irr. Acres	Irrigable Acres
*See											
Dist.		Lake Como.				B. R. T. D.	4/5	R		9	0

NOTE: R—Denotes Regular Irrigation. F—Flood Irrigation. P—Water diverted by means of pumping. G—Water diverted by gravity. S—Stored Water.

Condition of System ...Good..... Topography .....Bench..... River Basin .Columbia River, Lake Como.....

Adequate Supply: Yes.....x... No..... Explain .....

Remarks *...Donald (Don) & Ruth James are signed up for 9.2 acres under the Bitterroot Irrigation District. (Section 34).....

Also in: Plat No..... Twp..... Rge.....	Plat No..... Twp..... Rge.....	Plat No..... Twp..... Rge.....
Plat No..... Twp..... Rge.....	Plat No..... Twp..... Rge.....	Plat No..... Twp..... Rge.....

Information From:

Karl Huetter

6	5	4	3	2	1
7	8	9	10	11	12
18	17	16	15	14	13
19	20	21	22	23	24
30	29	28	27	26	25
31	32	33	J 34	35	36

34J

F-1-A 3M-9-55

County Ravalli

Farm Checked: Date 11-14-57

By Carpenter & Tate

STATE OF MONTANA
STATE ENGINEERS OFFICE
Water Resources Survey

T. 10N. R. 19W. Plat No. 3

Photo No. 3P-14, 3P-133

Legal Land Owner Edgar James Address Stevensville, Montana

Operator Same Address

Water is deliverd by:— 1. Private System; x 2. Ditch Company; 3. State Project; 4. Federal Project; x 5. Irrigation District x

If under Ditch Company, Irrigation District, or Government Project, state the number of shares or inches, acre feet, as the case may be in said system

App. No. Decree No.	NAME OF APPROPRIATOR TO WHOM DECREED	NAME OF STREAM	Date App. Date Priority	Miner's Inches	In Use	NAME OF DITCH (Water Delivered By)	No.	R/F	P/G/S	Present Irr. Acres	Irrigable Acres
*See											
Dist.		Lake Como				B. R. I. D.	4/5	R		40	0
A-1581	Edgar James	Seepage & Waste									
		(Arising SW¼SW¼, &									
		NW¼NW¼)	12-19-33	All	Yes	James Ditch	1	R		20	0

NOTE: R—Denotes Regular Irrigation. F—Flood Irrigation. P—Water diverted by means of pumping. G—Water diverted by gravity. S—Stored Water.

Condition of System Good Topography Bench River Basin Columbia River, Lake Como,

Adequate Supply: Yes x No Explain Seepage & Waste

Remarks *Edgar James is signed up 75 acres under the Bitterroot Irrigation District.
He also uses B. R. I. D. water on the land that is irrigated with private water.

Also in: Plat No. Twp. Rge.	Plat No. Twp. Rge.	Plat No. Twp. Rge.
Plat No. Twp. Rge.	Plat No. Twp. Rge.	Plat No. Twp. Rge.

Information From:

Edgar James

6	5	4	3	2	1
7	8	9	10	11	12
18	17	16	15	14	13
19	20	21	22	23	24
30	29	28	27	26	25
31	32	33	34	35	36

28F, 29C

F-1-A 3M-9-55

County Ravalli

Farm Checked: Date 11-5-57

By Carpenter & Tate

STATE OF MONTANA
STATE ENGINEERS OFFICE
Water Resources Survey

T 10N R 19W Plat No. 3

Photo No. 3P-133

Legal Land Owner Ina P. James Address Stevensville, Montana

Operator Address

Water is deliverd by:— 1. Private System; 2. Ditch Company; 3. State Project; 4. Federal Project; X 5. Irrigation District X

If under Ditch Company, Irrigation District, or Government Project, state the number of shares or inches, acre feet, as the case may be in said system

App. No. Decree No.	NAME OF APPROPRIATOR TO WHOM DECREED	NAME OF STREAM	Date App. Date Priority	Miner's Inches	In Use	NAME OF DITCH (Water Delivered By)	No.	R/F	P/G/S	Present Irr. Acres	Irrigable Acres
*See											
Dist.		Lake Como				B. R. I. D.	4/5	R		20	0

NOTE: R—Denotes Regular Irrigation. F—Flood Irrigation. P—Water diverted by means of pumping. G—Water diverted by gravity. S—Stored Water.

Condition of System Good Topography Bench River Basin Columbia River, Lake Como

Adequate Supply: Yes x No Explain

Remarks *Ina P. James is signed up for 19 Acres under the Bitterroot Irrigation District.

Also in: Plat No. Twp. Rge.	Plat No. Twp. Rge.	Plat No. Twp. Rge.
Plat No. Twp. Rge.	Plat No. Twp. Rge.	Plat No. Twp. Rge.

Information From:

Karl Huetter

6	5	4	3	2	1
7	8	9	10	11	12
18	17	16	15	14	13
19	20	21	22	23	24
30	29	28	27	26	25
31	32	33	34	35	36

33D

F-1-A 3M-9-55

County .....Ravalli.....

Farm Checked: Date...10-29-57.....

By ...Pete.....

STATE OF MONTANA

STATE ENGINEERS OFFICE

Water Resources Survey

T..10N...R....19W.. Plat No..3.....

Photo No.....3P-133, 3P-153.....

Legal Land Owner ..Bernhard..&..Anna..Jannsen..... Address .....

Operator .....Glenn..Woodbury...-...Buying..... Address .....

Water is deliverd by:— 1. Private System; 2. Ditch Company; 3. State Project; 4. Federal Project; 5. Irrigation District

If under Ditch Company, Irrigation District, or Government Project, state the number of shares or inches, acre feet, as the case may be in said system .....

App. No. Decree No.	NAME OF APPROPRIATOR TO WHOM DECREED	NAME OF STREAM	Date App. Date Priority	Miner's Inches	In Use	NAME OF DITCH (Water Delivered By)	No.	R/F	P/G/S	Present Irr. Acres	Irrigable Acres
*See Ditch Dist.		Lake Como				B. R. I. D.	4/5	R		126	0

NOTE: R—Denotes Regular Irrigation. F—Flood Irrigation. P—Water diverted by means of pumping. G—Water diverted by gravity. S—Stored Water.

Condition of System ....Good..... Topography ....Creek Bottom..... River Basin ...Columbia..River,...Lake..Como.....

Adequate Supply: Yes.....x... No..... Explain .....

Remarks ...*Bernhard & Anna Jannsen is signed up for 121 acres under the Bitterroot Irrigation District.

Also in: Plat No..... Twp..... Rge.....	Plat No..... Twp..... Rge.....	Plat No..... Twp..... Rge.....
Plat No..... Twp..... Rge.....	Plat No..... Twp..... Rge.....	Plat No..... Twp..... Rge.....

Information From:

Glen Woodbury

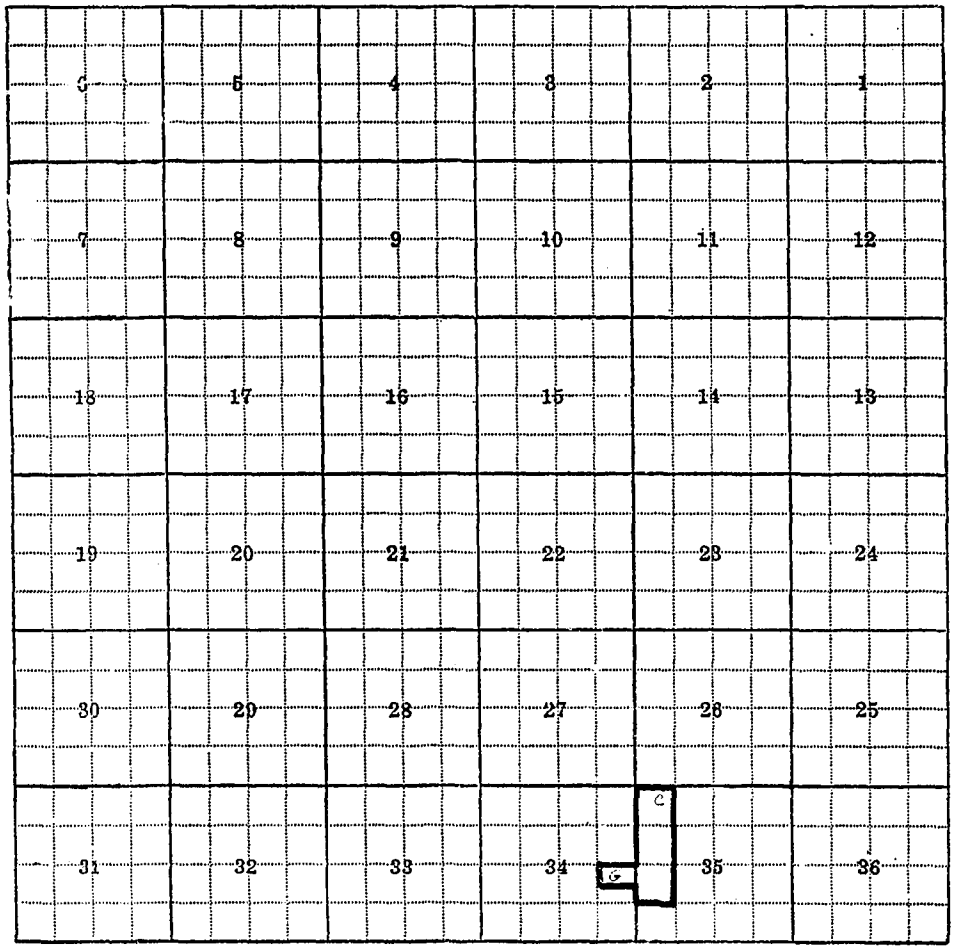
6
5
4
3
2
1
7
8
9
10
11
12
18
17
16
15
14
13
19
20
21
22
23
24
30
29
28
27
26
25
31
32
33
34
35
36
C
G

34G, 35C

F-1-A 3M-9-55

County Ravalli

Farm Checked: Date 11-5-57

By Carpenter & Tate

STATE OF MONTANA
STATE ENGINEERS OFFICE
Water Resources Survey

T. 10N. R. 19W. Plat No. 3

Photo No. 3P-133

Legal Land Owner Jesse I. Jensen Address Stevensville, Montana

Operator Chas. Noakes Address

Water is delivered by:— 1. Private System; 2. Ditch Company; 3. State Project; 4. Federal Project; x 5. Irrigation District x

If under Ditch Company, Irrigation District, or Government Project, state the number of shares or inches, acre feet, as the case may be in said system

App. No. Decree No.	NAME OF APPROPRIATOR TO WHOM DECREED	NAME OF STREAM	Date App. Date Priority	Miner's Inches	In Use	NAME OF DITCH (Water Delivered By)	No.	R/F	P/G/S	Present Irr. Acres	Irrigable Acres
*See											
Dist.		Lake Como				B. R. I. D.	4/5	R		50	0

NOTE: R—Denotes Regular Irrigation. F—Flood Irrigation. P—Water diverted by means of pumping. G—Water diverted by gravity. S—Stored Water.

Condition of System Good Topography Bench River Basin Columbia River, Lake Como

Adequate Supply: Yes x No Explain

Remarks *Jess J. Jensen is signed up for 36.1 acres under the Bitterroot Irrigation District.

Also in: Plat No. Twp. Rge.	Plat No. Twp. Rge.	Plat No. Twp. Rge.
Plat No. Twp. Rge.	Plat No. Twp. Rge.	Plat No. Twp. Rge.

Information From:

Chas. Noakes

6	5	4	3	2	1
7	8	9	10	11	12
18	17	16	15	14	13
19	20	21	22	23	24
30	29	28	27	26	25
31	32	33	F 34	35	36

34F

F-1-A 3M-9-55

County Ravalli

Farm Checked: Date 11-14-57

By Carpenter & Tate

STATE OF MONTANA
STATE ENGINEERS OFFICE
Water Resources Survey
3

T. 10N R. 19W. Plat No. 3

Photo No. 3P-14

Legal Land Owner Claude M. Johnston Address Stevensville, Montana

Operator Same Address

Water is deliverd by:— 1. Private System; 2. Ditch Company; 3. State Project; 4. Federal Project; x 5. Irrigation District x

If under Ditch Company, Irrigation District, or Government Project, state the number of shares or inches, acre feet, as the case may be in said system

App. No. Decree No.	NAME OF APPROPRIATOR TO WHOM DECREED	NAME OF STREAM	Date App. Date Priority	Miner's Inches	In Use	NAME OF DITCH (Water Delivered By)	No.	R/F	P/G/S	Present Irr. Acres	Irrigable Acres
*See											
Dist.		Lake Como				B. R. I. D.	4/5	R		20	0

NOTE: R—Denotes Regular Irrigation. F—Flood Irrigation. P—Water diverted by means of pumping. G—Water diverted by gravity. S—Stored Water.

Condition of System Good Topography Bench River Basin Columbia River, Lake Como

Adequate Supply: Yes x No Explain

Remarks *Claude M. & Caroline Johnston is signed up for 60.3 acres under the Bitterroot Irrigation District. Also used in Lots 17, 21-22, Block 15, & Lots 1-3 incl. Block 16 in Sunnyside Orchards #4.

Also in: Plat No. Twp. Rge.	Plat No. Twp. Rge.	Plat No. Twp. Rge.
Plat No. Twp. Rge.	Plat No. Twp. Rge.	Plat No. Twp. Rge.

Information From:

Field Survey

6	5	4	3	2	1
7	8	9	10	11	12
18	17	16	15	14	13
19	20	21	22	23	24
30	29	28	27	26	25
31	32	33	34	35	36

29E

F-1-A 3M-9-55

County Ravalli

Farm Checked: Date 11-5-57

By Carpenter & Tate

STATE OF MONTANA
STATE ENGINEERS OFFICE
Water Resources Survey

T 10N R 19W Plat No. 3

Photo No. 3P-133

Legal Land Owner Leslie & Ethel Kimmel Address Stevensville, Montana

Operator Chas. Noakes Address

Water is deliverd by:— 1. Private System; 2. Ditch Company; 3. State Project; 4. Federal Project; x 5. Irrigation District x

If under Ditch Company, Irrigation District, or Government Project, state the number of shares or inches, acre feet, as the case may be in said system

App. No. Decree No.	NAME OF APPROPRIATOR TO WHOM DECREED	NAME OF STREAM	Date App. Date Priority	Miner's Inches	In Use	NAME OF DITCH (Water Delivered By)	No.	R/F	P/G/S	Present Irr. Acres	Irrigable Acres
*See Dist. A-1559	Leslie J. & Ethel Kimmel	Lake Como				B. R. I. D.	4/5	R		53	0
		Seepage Waste & Drain	4-27-53	80	Yes						

NOTE: R—Denotes Regular Irrigation. F—Flood Irrigation. P—Water diverted by means of pumping. G—Water diverted by gravity. S—Stored Water.

Condition of System Good Topography Bench River Basin Columbia River, Lake Como

Adequate Supply: Yes x No Explain

Remarks *Leslie & Ethel Kimmel are signed up for 36.3 acres under the Bitterroot Irrigation District. Uses A-1559 as supplemental water.

Also in.								
Plat No.	Twp.	Rge.	Plat No.	Twp.	Rge.	Plat No.	Twp.	Rge.
Plat No.	Twp.	Rge.	Plat No.	Twp.	Rge.	Plat No.	Twp.	Rge.

Information From:
Chas Noakes

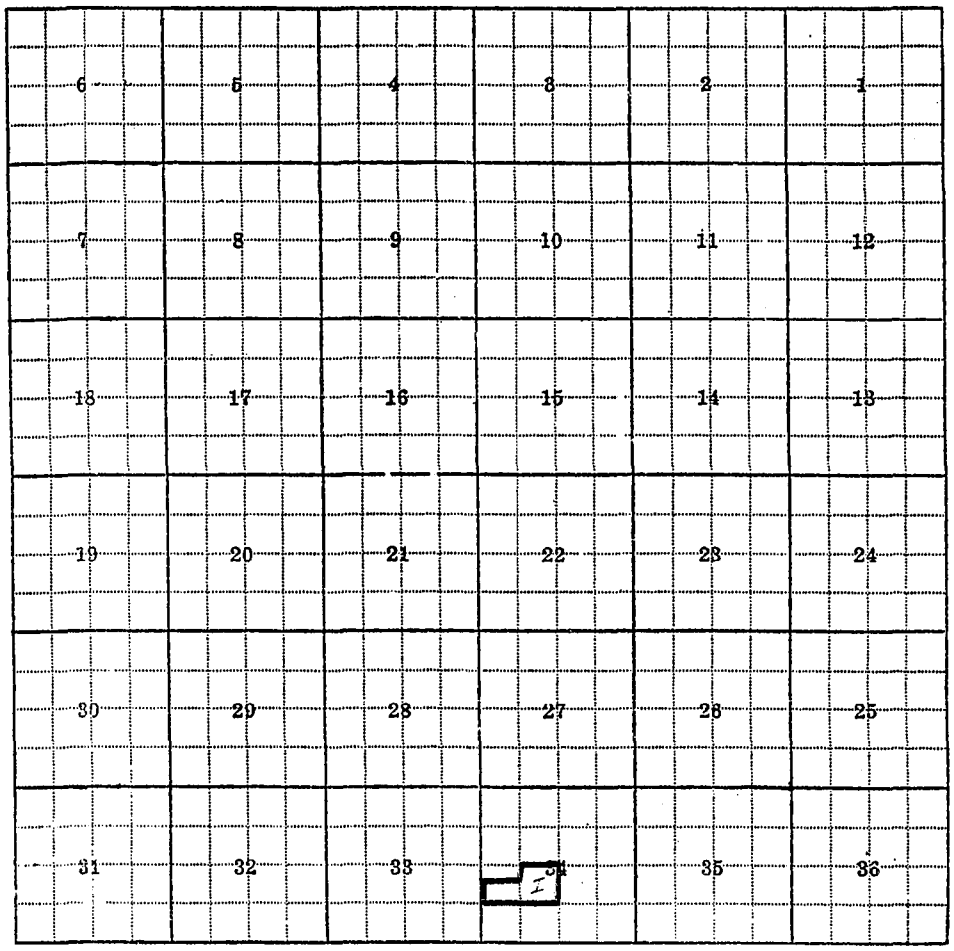
6
5
4
3
2
1
7
8
9
10
11
12
18
17
16
15
14
13
19
20
21
22
23
24
30
29
28
27
26
25
31
32
33
34
35
36

34I

F-1-A

County Ravalli

Farm Checked: Date 11-5-57

By H. Carpenter & George Tate

STATE OF MONTANA
STATE ENGINEERS OFFICE
Water Resources Survey

T. 10N R. 19W Plat No. 3

Photo No.

Legal Land Owner Will Luby Address

Operator Address

Water is deliverd by:— 1. Private System; 2. Ditch Company; 3. State Project; 4. Federal Project; 5. Irrigation District

If under Ditch Company, Irrigation District, or Government Project, state the number of shares or inches, acre feet, as the case may be in said system

App. No. Decree No.	NAME OF APPROPRIATOR TO WHOM DECREED	NAME OF STREAM	Date App. Date Priority	Minor's Inches	In Use	NAME OF DITCH (Water Delivered By)	No.	R/F	P/G/S	Present Irr. Acres	Irrigable Acres
	No Irrigation										

NOTE: R—Denotes Regular Irrigation. F—Flood Irrigation. P—Water diverted by means of pumping. G—Water diverted by gravity. S—Stored Water.

Condition of System Topography River Basin

Adequate Supply: Yes No Explain

Remarks No irrigation on #1-A, 2-B, 3-A

Also in: Plat No Twp Rge	Plat No Twp Rge	Plat No Twp Rge
Plat No Twp Rge	Plat No Twp Rge	Plat No Twp Rge

Information From:

Field Survey

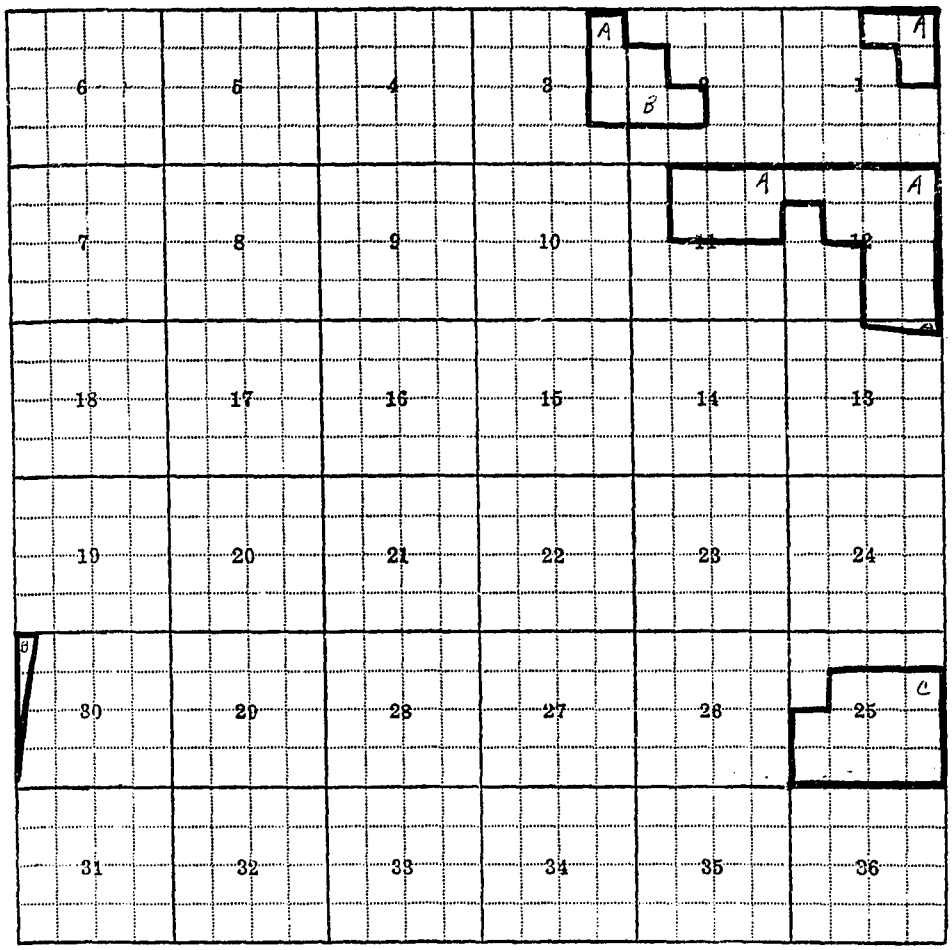

1-A, 2-B, 3-A, 11-A, 12-A, 13-A, 25-C, 30-B

F-1-A 3M-9-55

County Ravalli

Farm Checked: Date 11-14-57

By Carpenter & Tate

STATE OF MONTANA
STATE ENGINEERS OFFICE
Water Resources Survey

T. 10N. R. 19W. Plat No. 3

Photo No. 3P-133

Legal Land Owner Chester & Nell Lunde Address Stevensville, Montana

Operator Same Address

Water is deliverd by:— 1. Private System; 2. Ditch Company; 3. State Project; 4. Federal Project; x 5. Irrigation District x

If under Ditch Company, Irrigation District, or Government Project, state the number of shares or inches, acre feet, as the case may be in said system

App. No. Decree No.	NAME OF APPROPRIATOR TO WHOM DECREED	NAME OF STREAM	Date App. Date Priority	Miner's Inches	In Use	NAME OF DITCH (Water Delivered By)	No.	R/F	P/G/S	Present Irr. Acres	Irrigable Acres
*See											
Dist.		Lake Como				B. R. I. D.	4/5	R		81	0

NOTE: R—Denotes Regular Irrigation. F—Flood Irrigation. P—Water diverted by means of pumping. G—Water diverted by gravity. S—Stored Water.

Condition of System Good Topography Bench River Basin Columbia River, Lake Como

Adequate Supply: Yes x No Explain

Remarks *Chester & Nell Lunde are signed up for 82.9 acres under the Bitterroot Irrigation District.

Also in: Plat No. Twp. Rge.	Plat No. Twp. Rge.	Plat No. Twp. Rge.
Plat No. Twp. Rge.	Plat No. Twp. Rge.	Plat No. Twp. Rge.

Information From:

Mr. Boster

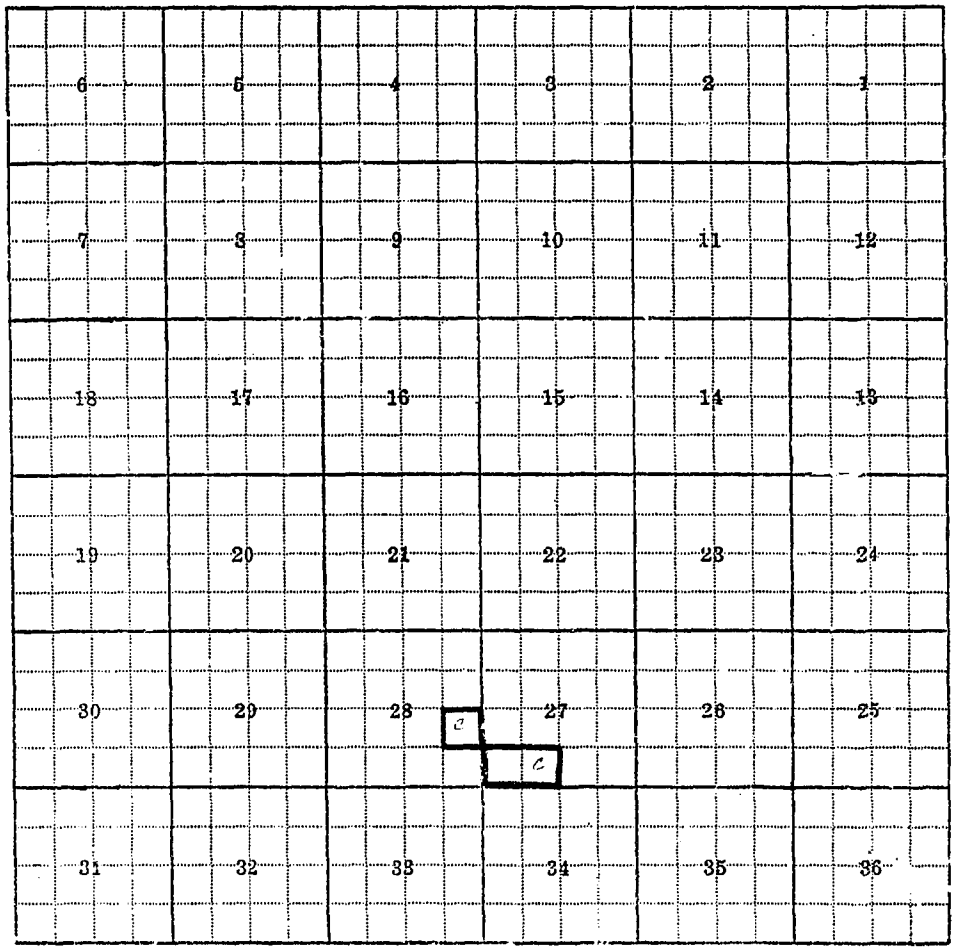
6
5
4
3
2
1
7
8
9
10
11
12
18
17
16
15
14
13
19
20
21
22
23
24
30
29
28
27
26
25
31
32
33
34
35
36

27C, 28C

F-1-A 3M-9-55

County Ravalli

Farm Checked: Date 10-29-57

By George Tate

STATE OF MONTANA
STATE ENGINEERS OFFICE
Water Resources Survey

T. 10N. R. 19W. Plat No. 3

Photo No. 3P-137

Legal Land Owner Holmes Maclay Address Florence, Montana

Operator Same Address

Water is deliverd by:— 1. Private System; x 2. Ditch Company; 3. State Project; 4. Federal Project; 5. Irrigation District

If under Ditch Company, Irrigation District, or Government Project, state the number of shares or inches, acre feet, as the case may be in said system

App. No. Decree No.	NAME OF APPROPRIATOR TO WHOM DECREED	NAME OF STREAM	Date App. Date Priority	Miner's Inches	In Use	NAME OF DITCH (Water Delivered By)	No.	R/F	P/G/S	Present Irr. Acres	Irrigable Acres
A-1254	John W. Mahew	So. Fk. Woodchuck Cr.	10-5-85	400	Yes	Maclay Ditches	1	R		108	0
A-1255	John W. Mahew	So. Fk. Woodchuck Cr.	6- -92	12	Yes	Maclay Ditches					

NOTE: R—Denotes Regular Irrigation. F—Flood Irrigation. P—Water diverted by means of pumping. G—Water diverted by gravity. S—Stored Water.

Condition of System Good Topography Mountain Gully River Basin Columbia River, Woodchuck Creek

Adequate Supply: Yes x No Explain

Remarks

Also in: Plat No. Twp. Rge.	Plat No. Twp. Rge.	Plat No. Twp. Rge.
Plat No. Twp. Rge.	Plat No. Twp. Rge.	Plat No. Twp. Rge.

Information From:
Holmes Maclay

6	5	4	3	2	1
7	8	[illegible]	10	11	12
18	[illegible]	16	15	14	13
19	20	21	22	23	24
30	29	28	27	26	25
31	32	33	34	35	36

3C, 44

F-1-A 3M-9-55

County Ravalli

Farm Checked: Date 11-14-57

By Carpenter & Tate

STATE OF MONTANA

STATE ENGINEERS OFFICE

Water Resources Survey

3

T. 10N. R. 19W. Plat No. 3

Photo No. 3P-14

Legal Land Owner James C. Mason Address

Operator Edgar James Address Stevensville, Montana

Water is deliverd by:— 1. Private System; x 2. Ditch Company; 3. State Project; 4. Federal Project; 5. Irrigation District

If under Ditch Company, Irrigation District, or Government Project, state the number of shares or inches, acre feet, as the case may be in said system

App. No. Decree No.	NAME OF APPROPRIATOR TO WHOM DECREED	NAME OF STREAM	Date App. Date Priority	Miner's Inches	In Use	NAME OF DITCH (Water Delivered By)	No.	R/F	P/G/S	Present Irr. Acres	Irrigable Acres
A-439	E. Rose Donaldson	Dry Gulch	4-15-43	20	Yes	Donaldson (Mason) ditch	1	R		18	0
A-1071	James C. Mason	Sump Pit	6-21-56	400	Stock						

NOTE: R—Denotes Regular Irrigation. F—Flood Irrigation. P—Water diverted by means of pumping. G—Water diverted by gravity. S—Stored Water.

Condition of System Good Topography Bench River Basin Columbia River, Dry Gulch

Adequate Supply: Yes x No Explain

Remarks

Also in: Plat No. Twp. Rge. Plat No. Twp. Rge. Plat No. Twp. Rge.

Plat No. Twp. Rge. Plat No. Twp. Rge. Plat No. Twp. Rge.

Information From:

Edgar James

6	5	4	3	2	1
7	8	9	10	11	12
18	17	16	15	14	13
19	20	21	22	23	24
30 E	29	28	27	26	25
31	32	33	34	35	36

30E

F-1-A 3M-9-55

County Ravalli

Form Checked: Date 11-14-57

By Carpenter & Tate

STATE OF MONTANA
STATE ENGINEERS OFFICE
Water Resources Survey

T. 10N R. 19W. Plat No. 3

Photo No. 3P-14

Legal Land Owner Marie E. Mason Address

Operator Edgar James Address Stevensville, Montana

Water is deliverd by:— 1. Private System; x 2. Ditch Company; 3. State Project; 4. Federal Project; x 5. Irrigation District x

If under Ditch Company, Irrigation District, or Government Project, state the number of shares or inches, acre feet, as the case may be in said system

App. No. Decree No.	NAME OF APPROPRIATOR TO WHOM DECREED	NAME OF STREAM	Date App. Date Priority	Minor's Inches	In Use	NAME OF DITCH (Water Delivered By)	No.	R/F	P/G/S	Present Irr. Acres	Irrigable Acres
*See											
Dist.		Lake Como				B. R. I. D.	4/5	R		10	0
A-443	Marie E. Mason	Dry Gulch	5-12-45	600	Yes	Mason Ditches	1	R		16	0
A-1295	Oscar Beck	Unnamed Gulches	4-15-35	All							
				Waste	No						
A-1438	Augusta Soderland	Unnamed Springs	7-21-34	All	No						

NOTE: R—Denotes Regular Irrigation. F—Flood Irrigation. P—Water diverted by means of pumping. G—Water diverted by gravity. S—Stored Water.

Condition of System Good Topography Bench River Basin Columbia River, Dry Gulch, Lake Como

Adequate Supply: Yes x No. Explain

Remarks * Marie E. Mason is signed up for 12 acres under the Bitterroot Irrigation District.

Also in: Plat No. Twp. Rge.	Plat No. Twp. Rge.	Plat No. Twp. Rge.
Plat No. Twp. Rge.	Plat No. Twp. Rge.	Plat No. Twp. Rge.

Information From:
Edgar James

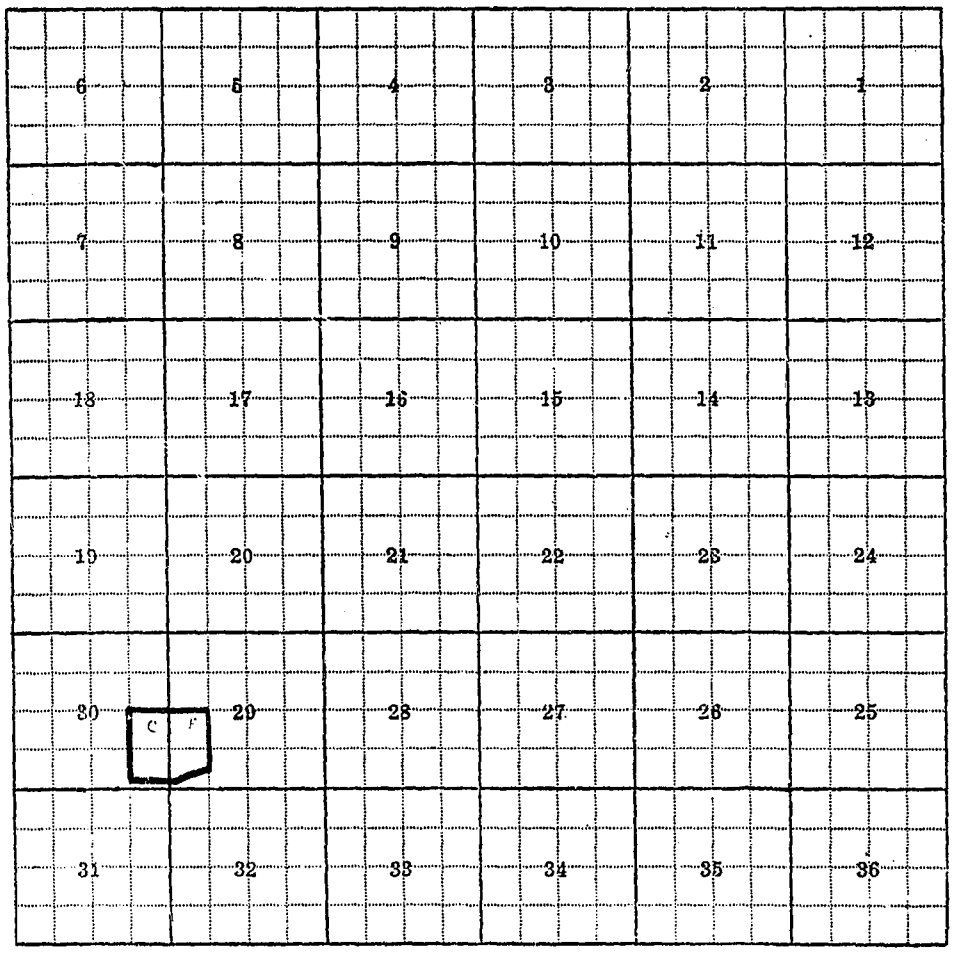
6
5
4
3
2
1
7
8
9
10
11
12
18
17
16
15
14
13
19
20
21
22
23
24
30
C
F
29
28
27
26
25
31
32
33
34
35
36

29F, 30C

F-1-A 3M-9-55

County Ravalli

Farm Checked: Date 11-14-57

By Carpenter & Tate

STATE OF MONTANA
STATE ENGINEERS OFFICE
Water Resources Survey

T. 10N R. 19W. Plat No. 3

Photo No. 3P-14

Legal Land Owner Marie & James Mason Address

Operator Edgar James Address Stevensville, Montana

Water is deliverd by:— 1. Private System; 2. Ditch Company; 3. State Project; 4. Federal Project; 5. Irrigation District

If under Ditch Company, Irrigation District, or Government Project, state the number of shares or inches, acre feet, as the case may be in said system

App. No. Decree No.	NAME OF APPROPRIATOR TO WHOM DECREED	NAME OF STREAM	Date App. Date Priority	Miner's Inches	In Use	NAME OF DITCH (Water Delivered By)	No.	R/F	P/G/S	Present Irr. Acres	Irrigable Acres
A-439	E. Rose Donaldson	Dry Gulch	4-15-43	20	No						
		(NO IRRIGATION)									

NOTE: R—Denotes Regular Irrigation. F—Flood Irrigation. P—Water diverted by means of pumping. G—Water diverted by gravity. S—Stored Water.

Condition of System Topography Bench River Basin

Adequate Supply: Yes. No. Explain

Remarks

Also in: Plat No. Twp. Rge.	Plat No. Twp. Rge.	Plat No. Twp. Rge.
Plat No. Twp. Rge.	Plat No. Twp. Rge.	Plat No. Twp. Rge.

Information From:

Edgar James

6	5	4	3	2	1
7	8	9	10	11	12
18	17	16	15	14	13
19	20	21	22	23	24
30 D	29	28	27	26	25
31	32	33	34	35	36

30D

F-1-A 3M-9-55

County Ravalli

Farm Checked: Date 11-5-57

By Carpenter & Tate

STATE OF MONTANA
STATE ENGINEERS OFFICE
Water Resources Survey
3

T. 10N R. 19W Plat No. 3

Photo No. 3P-133

Legal Land Owner J. J. McDonald, Address Stevensville, Montana

Operator Chas. Noakes Address

Water is deliverd by:— 1. Private System; 2. Ditch Company; 3. State Project; 4. Federal Project; x 5. Irrigation District x

If under Ditch Company, Irrigation District, or Government Project, state the number of shares or inches, acre feet, as the case may be in said system

No.	NAME OF APPROPRIATOR TO WHOM DECREED	NAME OF STREAM	Date App. Date Priority	Miner's Inches	In Use	NAME OF DITCH (Water Delivered By)	No.	R/F	P/G/S	Present Irr. Acres	Irrigable Acres
		Lake Como				B. R. I. D.	4/5	R		40	0

Owner R—Denotes Regular Irrigation. F—Flood Irrigation. P—Water diverted by means of pumping. G—Water diverted by gravity. S—Stored Water.

Condition of System Good Topography Bench River Basin Columbia River, Lake Como

Adequate Supply: Yes x No Explain

Remarks: *J. J. McDonald is signed up for 25 acres under the Bitterroot Irrigation District.

Also in: Plat No. Twp. Rge.	Plat No. Twp. Rge.	Plat No. Twp. Rge.
Plat No. Twp. Rge.	Plat No. Twp. Rge.	Plat No. Twp. Rge.

Information From:
Chas. Naokes

6	5	4	3	2	1
7	8	9	10	11	12
18	17	16	15	14	13
19	20	21	22	23	24
30	29	28	27	26	25
31	32	33	34	35	36

C

34C

F1-A

County Ravalli

Farm Checked: Date 11-1-57

By H. Carpenter & George Tate

STATE OF MONTANA
STATE ENGINEERS OFFICE
Water Resources Survey

T. 10N R. 19W Plat No. 3

Photo No. 3P-12

Legal Land Owner John McKinnon and Stephan Anderson Address

Operator Address

Water is deliverd by:— 1. Private System; 2. Ditch Company; 3. State Project; 4. Federal Project; Irrigation District

If under Ditch Company, Irrigation District, or Government Project, state the number of shares or inches, acre feet, as the case may be in said system

App. No. Decree No	NAME OF APPROPRIATOR TO WHOM DECREED	NAME OF STREAM	Date App. Date Priority	Miner's Inches	In Use	NAME OF DITCH (Water Delivered By)	No.	R/F	P/G/S	Present Irr. Acres	Irrigable Acres
	NO IRRIGATION										

NOTE: R—Denotes Regular Irrigation. F—Flood Irrigation. P—Water diverted by means of pumping. G—Water diverted by gravity. S—Stored Water.

Condition of System Topography River Basin

Adequate Supply: Yes No Explain

Remarks Lots 7-13 of Block #1 - Riverview Orchards

Also in: Plat No. 2 Twp. 10N Rge. 20W	Plat No. Twp. Rge.	Plat No. Twp. Rge.
Plat No. Twp. Rge.	Plat No. Twp. Rge.	Plat No. Twp. Rge.

Information From:

Field Survey

F-1-A 3M-9-55

County ...Ravalli

Farm Checked: Date..9-22-57

By ...R. Lambeth & D. Poulin

STATE OF MONTANA
STATE ENGINEERS OFFICE
Water Resources Survey

T...10N.R...19W.. Plat No...3...

Photo No...3P-113

Legal Land Owner Dave & Margaret Metelman ... Address ...

Operator ...Joe D. Poole ... Address ..Stevensville, Montana - Rt. #1

Water is delivered by:— 1. Private System; 2. Ditch Company; 3. State Project; 4 Federal Project; 5. Irrigation District

If under Ditch Company, Irrigation District, or Government Project, state the number of shares or inches, acre feet, as the case may be in said system ...

App. No. Decree No.	NAME OF APPROPRIATOR TO WHOM DECREED	NAME OF STREAM	Date App. Date Priority	Miner's Inches	In Use	NAME OF DITCH (Water Delivered By)	No.	R/F	P/G/S	Present Irr. Acres	Irrigable Acres
D-1081	Albert & George Nay	Three Mile Creek	1866	163½)		Poole Ditch & Sprinkler	1	R		160	0
		Gray Horse Creek	1866	54 ½	Yes	Poole Ditch & Sprinkler	1	R		15	0
		Wheelbarrow Creek	1866	97½)		Poole Ditch & Sprinkler	1	R			

NOTE: R—Denotes Regular Irrigation. F—Flood Irrigation. P—Water diverted by means of pumping. G—Water diverted by gravity. S—Stored Water.

Condition of System ... Topography ... River Basin Columbia River, Gray Horse Creek, Three Mile & Wheelbarrow Creeks

Adequate Supply: Yes..... No..... Explain ...

Remarks ...Mr. Poole said he had ½ of the above right and the Bitterroot Irrigation District had the other ½.

Also in: Plat No...3..... Twp.8N..... Rge.20W.....	Plat No..... Twp..... Rge.....	Plat No..... Twp..... Rge.....
Plat No..... Twp..... Rge.....	Plat No..... Twp..... Rge.....	Plat No..... Twp..... Rge.....

Information From:

Field Survey

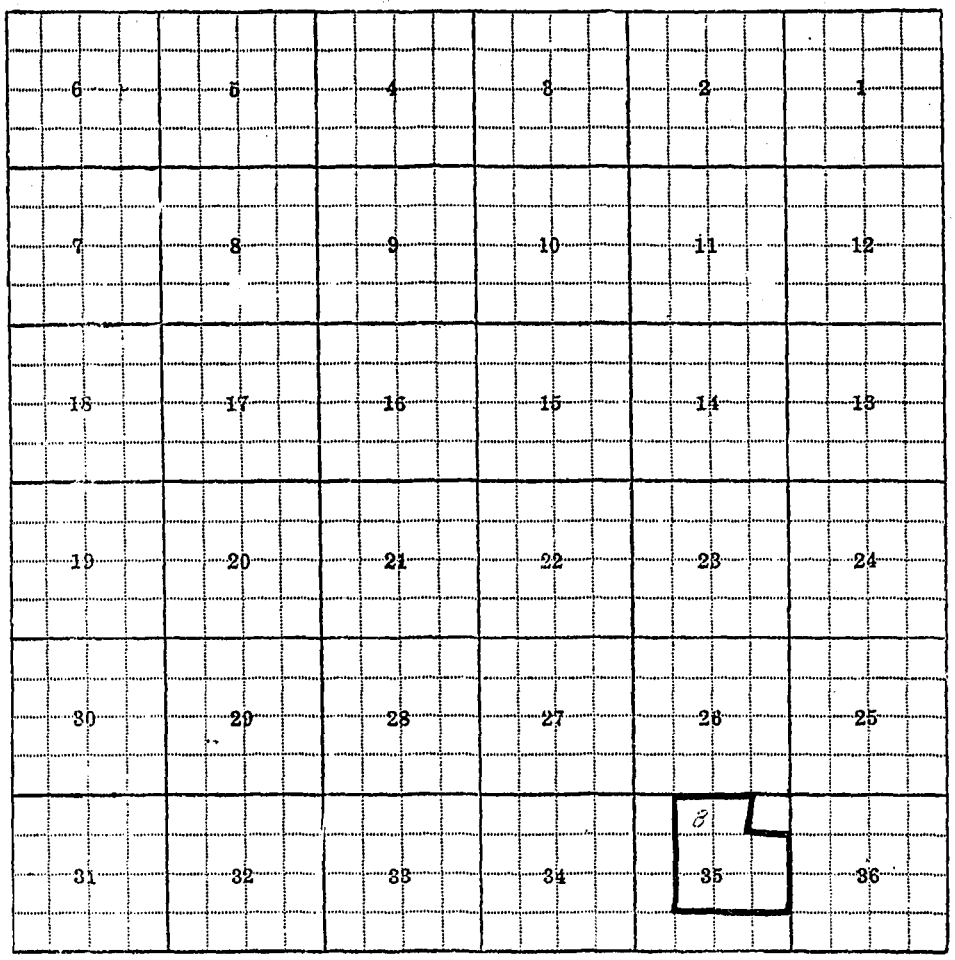
6
5
4
3
2
1
7
8
9
10
11
12
18
17
16
15
14
13
19
20
21
22
23
24
30
29
28
27
26
25
31
32
33
34
35
36

35B

F-1-A

County Ravalli

Farm Checked: Date 11-5-57

By Carpenter, & Tate

STATE OF MONTANA
STATE ENGINEERS OFFICE
Water Resources Survey

T. 10N R. 19W Plat No. 3

Photo No. 3P-133, 3P-153, 3P-134, 3P-135

Legal Land Owner Montana, State of Address

Operator Address

Water is delivered by:— 1. Private System; 2. Ditch Company; 3. State Project; 4. Federal Project; 5. Irrigation District

If under Ditch Company, Irrigation District, or Government Project, state the number of shares or inches, acre feet, as the case may be in said system

App. No. Decree No.	NAME OF APPROPRIATOR TO WHOM DECREED	NAME OF STREAM	Date App. Date Priority	Miner's Inches	In Use	NAME OF DITCH (Water Delivered By)	No.	R/F	P/G/S	Present Irr. Acres	Irrigable Acres
A-442	W. H. Jamison	Dry Gulch	5-1-00	160	No						
		(NO IRRIGATION)									

NOTE: R—Denotes Regular Irrigation. F—Flood Irrigation. P—Water diverted by means of pumping. G—Water diverted by gravity. S—Stored Water.

Condition of System Topography River Basin

Adequate Supply: Yes No Explain

Remarks Also in Summerdale Orchards

Also in: Plat No. 2	Twp. 10N	Rge. 20W	Plat No. 13	Twp. 7N	Rge. 20W	Plat No. 30	Twp. 2N	Rge. 19W
Plat No. 5	Twp. 9N	Rge. 20W	Plat No. 14	Twp. 7N	Rge. 19W	Plat No. 36	Twp. 1N	Rge. 19W
						43	2S	22W

Information From:

Field Survey

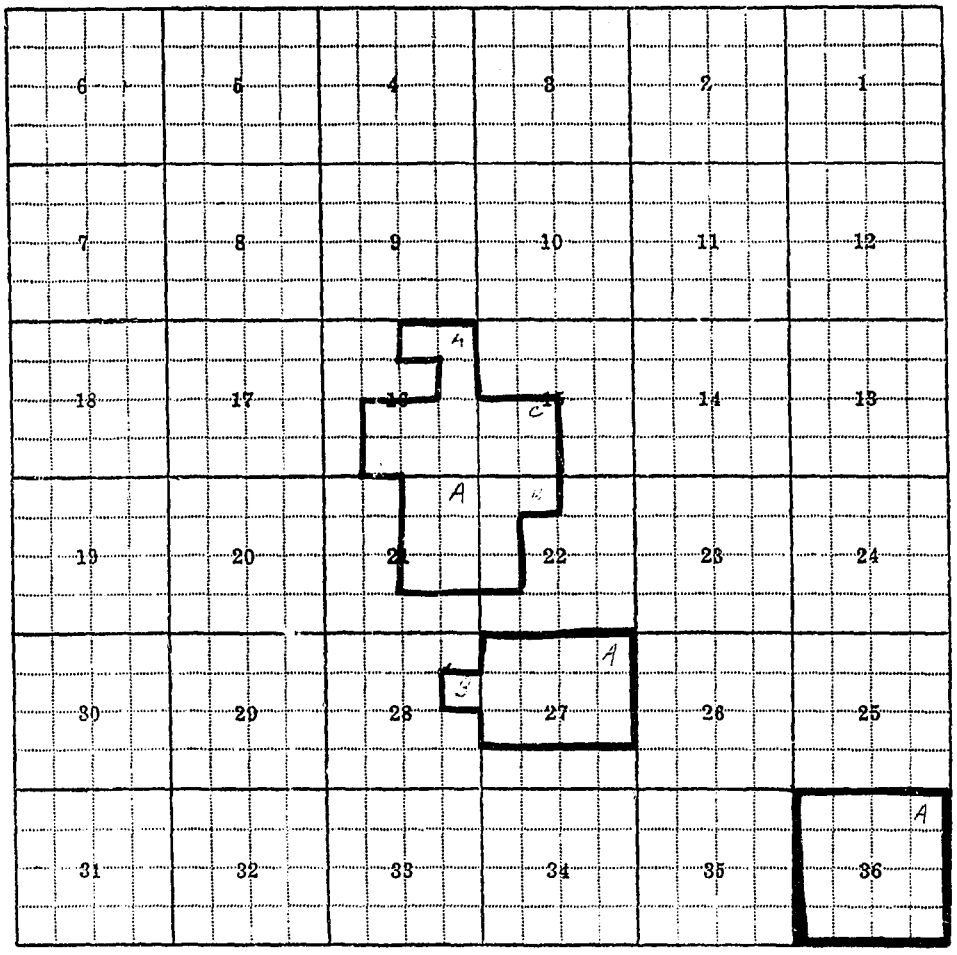

15C, 16A, 21A, 22B, 27A, 28B, 36A

F-1-A 3M-9-55

County ...Ravalli.....

Farm Checked: Date....11-5-57.....

By .....Carpenter & Tate.....

STATE OF MONTANA

STATE ENGINEERS OFFICE

Water Resources Survey

3

T..10N...R.....19W Plat No.....3.....

Photo No.3P-133.....

Legal Land Owner .Charles & Charlotte Noakes..... Address ..Stevensville, Montana.....

Operator .....Same..... Address .....

Water is deliverd by:— 1. Private System; 2. Ditch Company; 3. State Project; 4. Federal Project; X 5. Irrigation District X

If under Ditch Company, Irrigation District, or Government Project, state the number of shares or inches, acre feet, as the case may be in said system .....

App. No. Decree No.	NAME OF APPROPRIATOR TO WHOM DECREED	NAME OF STREAM	Date App. Date Priority	Miner's Inches	In Use	NAME OF DITCH (Water Delivered By)	No.	R/F	P/G/S	Present Irr. Acres	Irrigable Acres
*See											
Dist.		Lake Como				B. R. I. D.	4/5	R		40	0

NOTE: R—Denotes Regular Irrigation. F—Flood Irrigation. P—Water diverted by means of pumping. G—Water diverted by gravity. S—Stored Water.

Condition of System ...Good..... Topography .....Bench..... River Basin Columbia River, Lake Como.....

Adequate Supply: Yes.....x.... No..... Explain .....

Remarks *Charles & Charlotte Noakes are signed up for 36 acres under the Bitterroot Irrigation District.

Also in: Plat No..... Twp..... Rge.....	Plat No..... Twp..... Rge.....	Plat No..... Twp..... Rge.....
Plat No..... Twp..... Rge.....	Plat No..... Twp..... Rge.....	Plat No..... Twp..... Rge.....

Information From:

Chas. Noakes.

6	5	4	3	2	1
7	8	9	10	11	12
18	17	16	15	14	13
19	20	21	22	23	24
30	29	28	27	26	25
31	32	33	34	35	36

34B

F-1-A

County Ravalli

Farm Checked: Date 9-21-57

By Robert Peter

STATE OF MONTANA
STATE ENGINEERS OFFICE
Water Resources Survey

T. 10N R. 19W. Plat No. 3

Photo No. 3P-151

Legal Land Owner Edward & Ruth Pearson Address Florence, Montana

Operator Same Address

Water is deliverd by:— 1. Private System; 2. Ditch Company; 3. State Project; 4. Federal Project; 5. Irrigation District

If under Ditch Company, Irrigation District, or Government Project, state the number of shares or inches, acre feet, as the case may be in said system

App. No. Decree No.	NAME OF APPROPRIATOR TO WHOM DECREED	NAME OF STREAM	Date App. Date Priority	Miner's Inches	In Use	NAME OF DITCH (Water Delivered By)	No.	R/F	P/G/S	Present Irr. Acres	Irrigable Acres
	Garden										

NOTE: R—Denotes Regular Irrigation. F—Flood Irrigation. P—Water diverted by means of pumping. G—Water diverted by gravity. S—Stored Water.

Condition of System ..... Topography ..... River Basin .....

Adequate Supply: Yes..... No..... Explain .....

Remarks .....

Also in: Plat No..... Twp..... Rge.....	Plat No..... Twp..... Rge.....	Plat No..... Twp..... Rge.....
Plat No..... Twp..... Rge.....	Plat No..... Twp..... Rge.....	Plat No..... Twp..... Rge.....

Information From:
Mrs. Pearson-rechecked by
~~Carpenter & Tate~~

6	5	4	3	2	1
7	8	9	10	11	12
18	17	16	15	14	13
19	20	21	22	23	24
30	29	28	27	26	25
31	32	33	34	35	36

13-D

F-1-A

County Ravalli

Farm Checked: Date 11-14-57

By Carpenter & Tate

STATE OF MONTANA
STATE ENGINEERS OFFICE
Water Resources Survey

T. 10N. R. 19W. Plat No. 3

Photo No. 3P-14, 3P-133

Legal Land Owner* R. J. Pearson Address

Operator Same Address

Water is deliverd by:— 1. Private System; 2. Ditch Company; 3. State Project; 4. Federal Project; X 5. Irrigation District X

If under Ditch Company, Irrigation District, or Government Project, state the number of shares or inches, acre feet, as the case may be in said system

App. No. Decree No.	NAME OF APPROPRIATOR TO WHOM DECREED	NAME OF STREAM	Date App. Date Priority	Miner's Inches	In Use	NAME OF DITCH (Water Delivered By)	No.	R/F	P/G/S	Present Irr. Acres	Irrigable Acres
*See											
Dist.		Lake Como				B. R. I. D.	4/5	R		30	0

NOTE: R—Denotes Regular Irrigation. F—Flood Irrigation. P—Water diverted by means of pumping. G—Water diverted by gravity. S—Stored Water.

Condition of System Good Topography Bench River Basin Columbia River, Lake Como

Adequate Supply: Yes x No Explain

Remarks *R. J. Pearson is signed up for 85.4 acres under the Bitterroot Irrigation District.
* Also used in Lots 1-4 incl. Block 21 & Lots 31-32, Block 16 Sunnyside Orchard #4.

Also in: Plat No. Twp. Rge.	Plat No. Twp. Rge.	Plat No. Twp. Rge.
Plat No. Twp. Rge.	Plat No. Twp. Rge.	Plat No. Twp. Rge.

Information From:

Field Survey

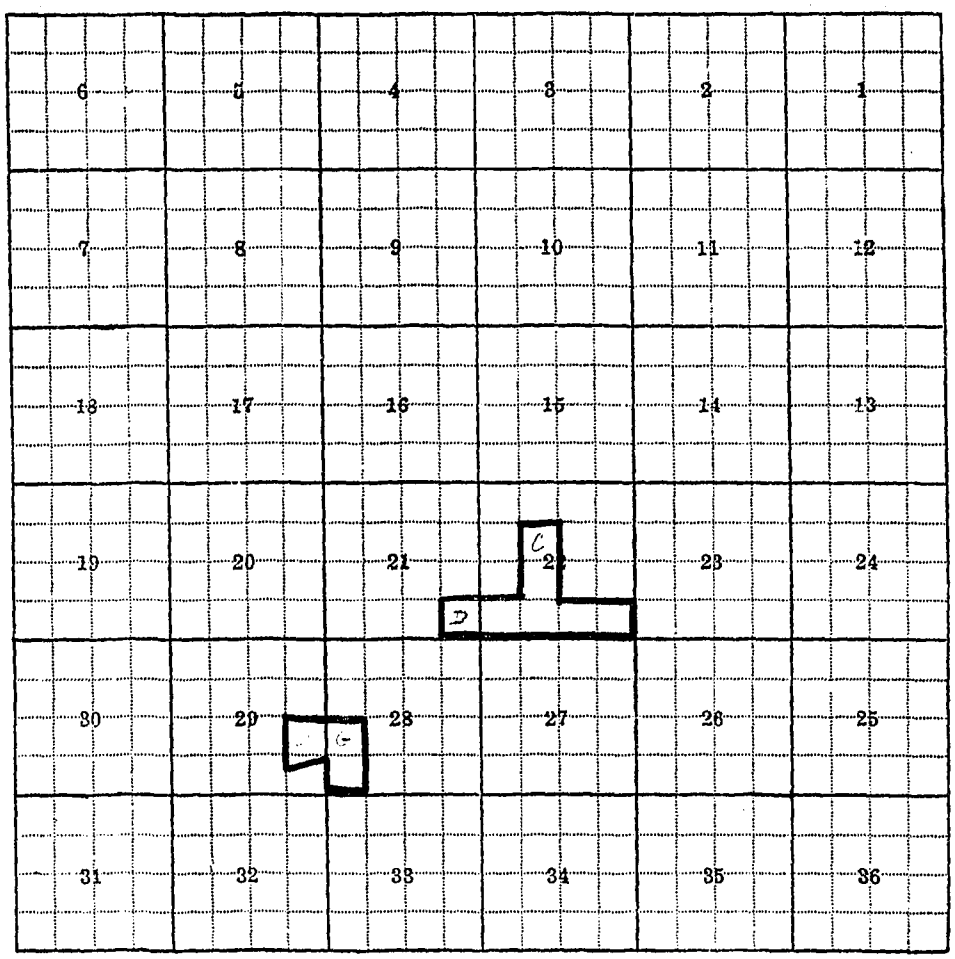

21D, 22C, 28G, 29D

F-1-A

County Ravalli

Farm Checked: Date 11-5-57

By Carpenter & Tate

STATE OF MONTANA

STATE ENGINEERS OFFICE

Water Resources Survey

T. 10N. R. 19W. Plat No. 3

Photo No. 3P-151

Legal Land Owner Robert Pearson Address

Operator Address

Water is deliverd by:— 1. Private System; 2. Ditch Company; 3. State Project; 4. Federal Project; 5. Irrigation District

If under Ditch Company, Irrigation District, or Government Project, state the number of shares or inches, acre feet, as the case may be in said system

App. No. Decree No.	NAME OF APPROPRIATOR TO WHOM DECREED	NAME OF STREAM	Date App. Date Priority	Miner's Inches	In Use	NAME OF DITCH (Water Delivered By)	No.	R/F	P/G/S	Present Irr. Acres	Irrigable Acres
A-1423	Robert Pearson	Unnamed Springs	3-26-12	40	Stock						
A-1424	Robert Pearson	Unnamed Springs	1-12-14	40	Stock						
		(NO IRRIGATION)									

NOTE: R—Denotes Regular Irrigation. F—Flood Irrigation. P—Water diverted by means of pumping. G—Water diverted by gravity. S—Stored Water.

Condition of System Topography River Basin

Adequate Supply: Yes No Explain

Remarks

Also in: Plat No. Twp. Rge.	Plat No. Twp. Rge.	Plat No. Twp. Rge.
Plat No. Twp. Rge.	Plat No. Twp. Rge.	Plat No. Twp. Rge.

Information From:

Field Survey

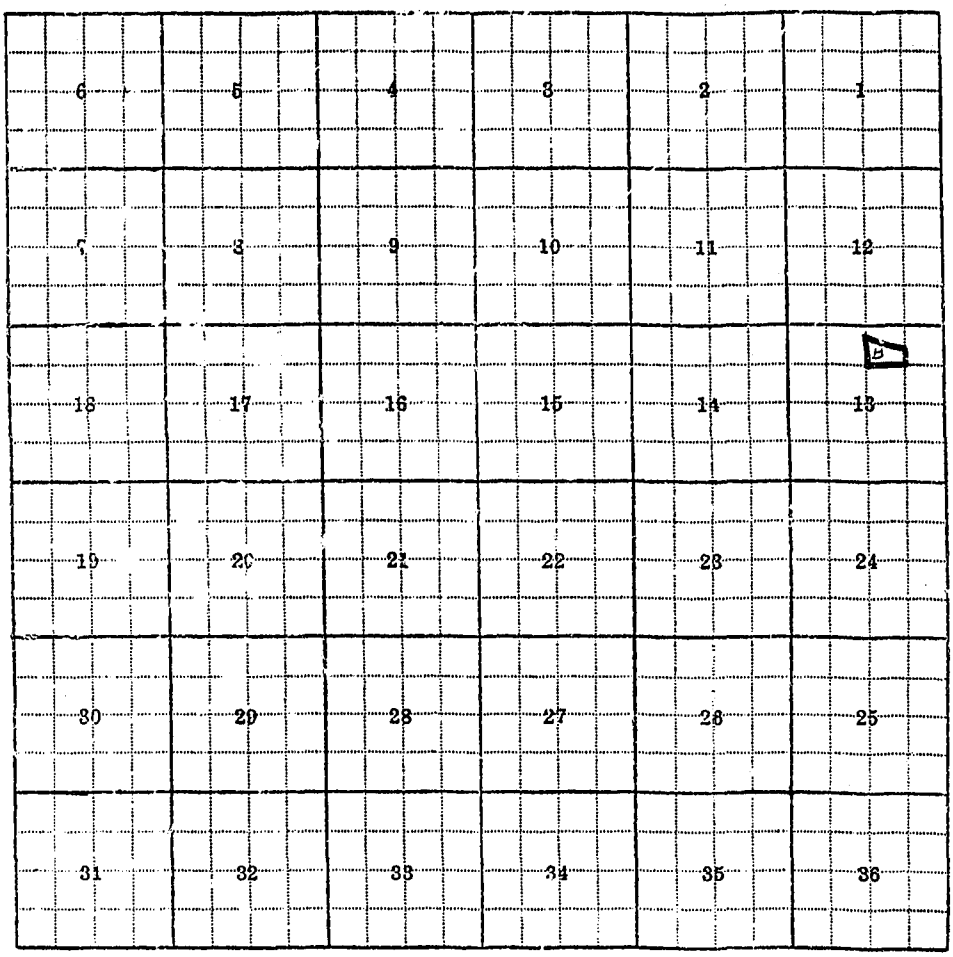
6
5
4
3
2
1
7
8
9
10
11
12
B
18
17
16
15
14
13
19
20
21
22
23
24
30
29
28
27
26
25
31
32
33
34
35
36

13B

F-1-A

County Ravalli

STATE OF MONTANA
STATE ENGINEERS OFFICE
Water Resources Survey

T. 10N R. 19W. Plat No. 3

Farm Checked: Date 9-22-57

Photo No. 3P-153

By B. Lambeth & D. Pouliot

Legal Land Owner Scott & Pauline Phelps Address

Operator Joe D. Poole Address Stevensville, Montana Rt. #1

Water is deliverd by:— 1. Private System; 2. Ditch Company; 3. State Project; 4. Federal Project; 5. Irrigation District

If under Ditch Company, Irrigation District, or Government Project, state the number of shares or inches, acre feet, as the case may be in said system

App. No. Decree No.	NAME OF APPROPRIATOR TO WHOM DECREED	NAME OF STREAM	Date App. Date Priority	Miner's Inches	In Use	NAME OF DITCH (Water Delivered By)	No.	R/F	P/G/S	Present Irr. Acres	Irrigable Acres
*See											
Dist.		Rock Creek-Como Lake				B. R. I. D.	5	R		18	0

NOTE: R—Denotes Regular Irrigation. F—Flood Irrigation. P—Water diverted by means of pumping. G—Water diverted by gravity. S—Stored Water.

Condition of System Good Topography Valley River Basin Columbia River, Rock Creek,
Adequate Supply: Yes X No Explain Como Lake
Remarks *Scott & Pauline Phelps are signed up for 45 acres under the Bitterroot Irrigation District.

Also in: Plat No. 6 Twp. 9N Rge. 19W.	Plat No. Twp. Rge.	Plat No. Twp. Rge.
Plat No. Twp. Rge.	Plat No. Twp. Rge.	Plat No. Twp. Rge.

Information From:
Joe Poole

6	5	4	3	2	1
7	8	9	10	11	12
18	17	16	15	14	13
19	20	21	22	23	24
30	29	28	27	26	25
31	32	33	34	35	36
				D	

35D

F-1-A

County Ravalli

Farm Checked: Date 10-29-57

By Pete

Legal Land Owner Fred Porch et al

Operator Dean M. Bartels-Buying

STATE OF MONTANA
STATE ENGINEERS OFFICE
Water Resources Survey

T 10N R 19W Plat No. 3

Photo No. 3P-153

Address Stevensville, Montana

Address

Water is deliverd by:— 1. Private System; x 2. Ditch Company; 3. State Project; 4. Federal Project; 5. Irrigation District

If under Ditch Company, Irrigation District, or Government Project, state the number of shares or inches, acre feet, as the case may be in said system

App. No. Decree No.	NAME OF APPROPRIATOR TO WHOM DECREED	NAME OF STREAM	Date App. Date Priority	Miner's Inches	In Use	NAME OF DITCH (Water Delivered By)	No.	R/F	P/G/S	Present Irr. Acres	Irrigable Acres
*See Ditch Dist.		Three Mile Creek)				Porch Ditches	4/5	R		260	0
D-1082	Thomas F. Porch	Three Mile Creek)	1868	126	Yes						

NOTE: R—Denotes Regular Irrigation. F—Flood Irrigation. P—Water diverted by means of pumping. G—Water diverted by gravity. S—Stored Water.

Condition of System Good Topography Creek Bottom River Basin Columbia River, Three Mile Creek

Adequate Supply: Yes x No Explain

Remarks * Fred & Olive Porch are signed up for 110 acres under the Bitterroot Irrigation District. (Rights from Three Mile Creek)

Plat #6, Twp. 9N - Rge. 19W - land in Fred Porch name.

Also in: Plat No. 5 Twp. 9N Rge. 20W	Plat No. Twp. Rge.	Plat No. Twp. Rge.
Plat No. 6 Twp. 9N Rge. 19W	Plat No. Twp. Rge.	Plat No. Twp. Rge.

Information From:

Glen Woodbury

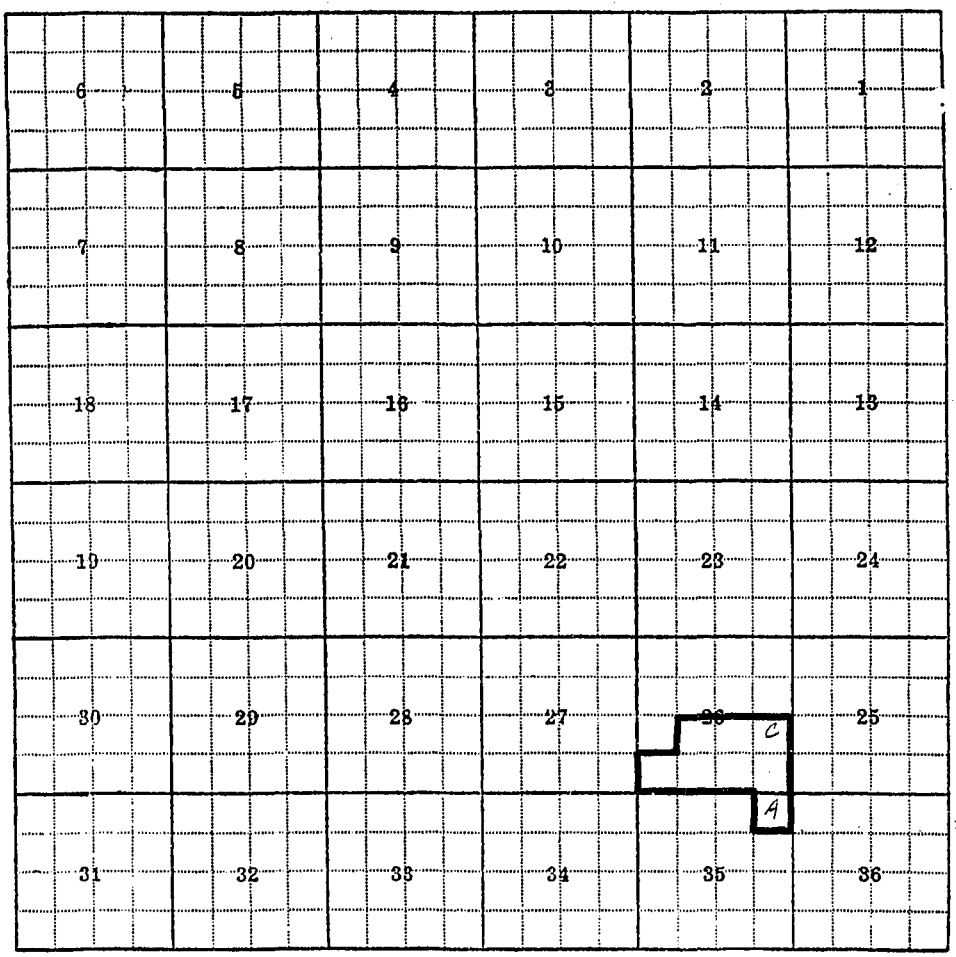
6
5
4
3
2
1
7
8
9
10
11
12
18
17
16
15
14
13
19
20
21
22
23
24
30
29
28
27
26
25
C
A
31
32
33
34
35
36

26C, 35A

F-1-A

County Ravalli

Farm Checked: Date 10-16-57

By Pete

STATE OF MONTANA
STATE ENGINEERS OFFICE
Water Resources Survey

T. 10N R. 19W Plat No. 3

Photo No. 3P-132

Legal Land Owner Henry Rehberg Address Galen, Montana

Operator Same Address

Water is deliverd by:— 1. Private System; 2. Ditch Company; 3. State Project; 4. Federal Project; 5. Irrigation District

If under Ditch Company, Irrigation District, or Government Project, state the number of shares or inches, acre feet, as the case may be in said system

App. No. Decree No.	NAME OF APPROPRIATOR TO WHOM DECREED	NAME OF STREAM	Date App. Date Priority	Miner's Inches	In Use	NAME OF DITCH (Water Delivered By)	No.	R/F	P/G/S	Present Irr. Acres	Irrigable Acres
*See											
Ditch											
Dist.		Como Lake				B. R. I. D.	4/5	R		44	0

NOTE: R—Denotes Regular Irrigation. F—Flood Irrigation. P—Water diverted by means of pumping. G—Water diverted by gravity. S—Stored Water.

Condition of System Good Topography Creek Bottom River Basin Columbia River, Lake Como

Adequate Supply: Yes X No Explain

Remarks *Henry Rehberg is signed up for 70 acres under the Bitterroot Irrigation District.

Also in: Plat No. 6 Twp. 9N Rge. 19W	Plat No. Twp. Rge.	Plat No. Twp. Rge.
Plat No. Twp. Rge.	Plat No. Twp. Rge.	Plat No. Twp. Rge.

Information From:

Faye Conner

6	5	4	3	2	1
7	8	9	10	11	12
18	17	16	15	14	13
19	20	21	22	23	24
30	29	28	27	26	25
31	32	33	34	35	36

G K

33G, 34K

F-1-A

County Ravalli

Farm Checked: Date 10-31-57

By Carpenter & Tate

STATE OF MONTANA
STATE ENGINEERS OFFICE
Water Resources Survey

T. 10N. R. 19W. Plat No. 3

Photo No. 3P-12

Legal Land Owner Mitchell & Roxie Rentmeister Address Florence, Montana

Operator Emil Edinger - Buying Address

Water is deliverd by:— 1. Private System; 2. Ditch Company; 3. State Project; 4. Federal Project; x 5. Irrigation District x

If under Ditch Company, Irrigation District, or Government Project, state the number of shares or inches, acre feet, as the case may be in said system

App. No. Decree No.	NAME OF APPROPRIATOR TO WHOM DECREED	NAME OF STREAM	Date App. Date Priority	Miner's Inches	In Use	NAME OF DITCH (Water Delivered By)	No.	R/F	P/G/S	Present Irr. Acres	Irrigable Acres
*See											
Dist.		Lake Como				B. R. I. D.	4/5	R		40	0
		Lake Como				B. R. I. D.	4/5	R		18	0
A-1703	Arthur West	Waste (NW¼ corner of									
		NE¼NW¼)	6-3-49	All	Yes						

NOTE: R—Denotes Regular Irrigation. F—Flood Irrigation. P—Water diverted by means of pumping. G—Water diverted by gravity. S—Stored Water.

Condition of System ..... Topography ..... River Basin Columbia River, Lake Como

Adequate Supply: Yes..... No..... Explain .....

Remarks * Mitchell & Roxie Rentmeister are signed up for 57.2 acres under the Bitterroot Irrigation District.

Also in: Plat No. ..... Twp. ..... Rge.	Plat No. ..... Twp. ..... Rge.	Plat No. ..... Twp. ..... Rge. .....
Plat No. ..... Twp. ..... Rge.	Plat No. ..... Twp. ..... Rge.	Plat No. ..... Twp. ..... Rge. .....

Information From:

Mrs. Edinger

6	5	4	3	2	1
7	8	9	10	11	12
18	17	16	15	14	13
19	20	21	22	23	24
30	29	28	27	26	25
31	32	33	34	35	36

7C, 183

F-1-A

County Ravalli

Farm Checked: Date 11-5-57

By Carpenter & Tate

STATE OF MONTANA
STATE ENGINEERS OFFICE
Water Resources Survey

T. 10N. R. 19W. Plat No. 3

Photo No. 3P-133

Legal Land Owner William (T) Walker Address

Operator Charley Noakes Address

Water is delivered by:— 1. Private System; 2. Ditch Company; 3. State Project; 4. Federal Project; x 5. Irrigation District x

If under Ditch Company, Irrigation District, or Government Project, state the number of shares or inches, acre feet, as the case may be in said system

App. No. Decree No.	NAME OF APPROPRIATOR TO WHOM DECREED	NAME OF STREAM	Date App. Date Priority	Miner's Inches	In Use	NAME OF DITCH (Water Delivered By)	No.	R/F	P/G/S	Present Irr. Acres	Irrigable Acres
*See											
Dist.		Lake Como				B. R. I. D.	4/5	R		24	0

NOTE: R—Denotes Regular Irrigation. F—Flood Irrigation. P—Water diverted by means of pumping. G—Water diverted by gravity. S—Stored Water.

Condition of System Good Topography Bench River Basin Columbia River, Lake Como

Adequate Supply: Yes x No Explain

Remarks *William Walker is signed up for 20.2 acres under the Bitterroot Irrigation District.

Also in: Plat No. Twp. Rge.	Plat No. Twp. Rge.	Plat No. Twp. Rge.
Plat No. Twp. Rge.	Plat No. Twp. Rge.	Plat No. Twp. Rge.

Information From:

Chas. Noakes

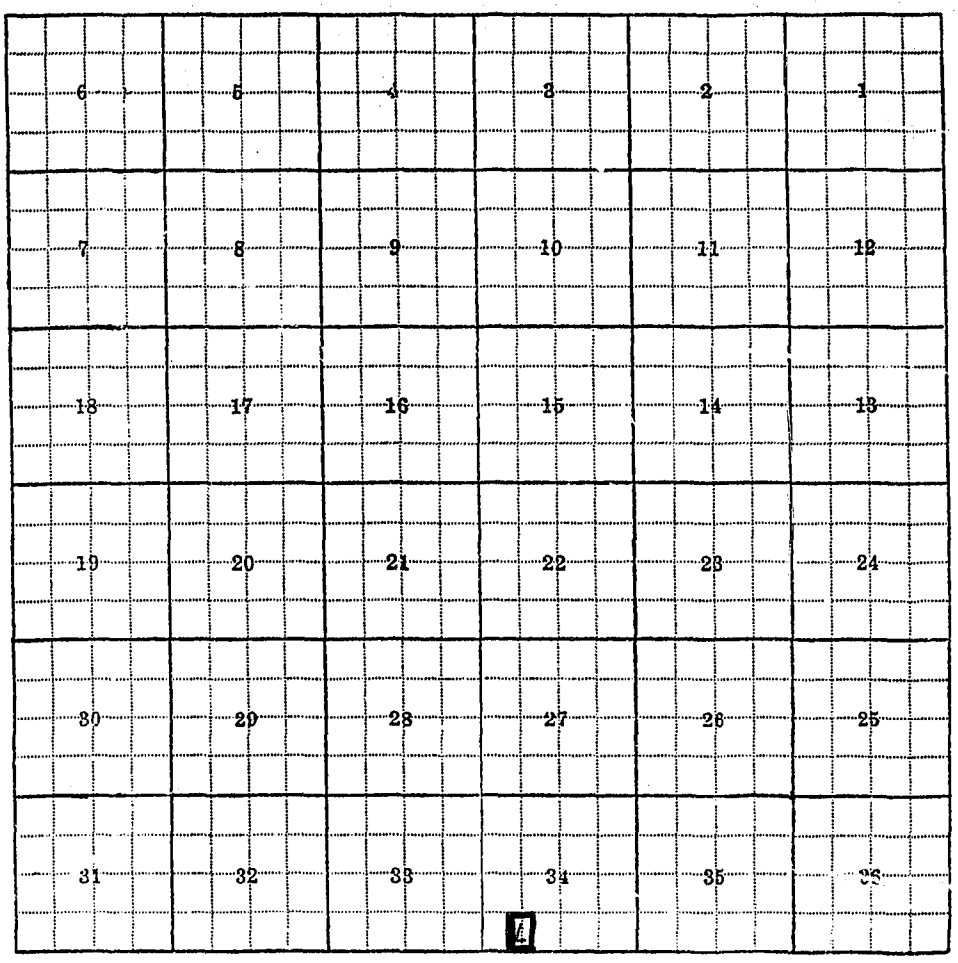
6
5
4
3
2
1
7
8
9
10
11
12
18
17
16
15
14
13
19
20
21
22
23
24
30
29
28
27
26
25
31
32
33
34
35
36
1

34L

F-1-A

County Ravalli

Farm Checked: Date 11-14-57

By Carpenter & Tate

STATE OF MONTANA
STATE ENGINEERS OFFICE
Water Resources Survey

T 10N R 19W Plat No. 3

Photo No. 3P-132

Legal Land Owner *William Whittle Address

Operator Same Address Stevensville, Montana

Water is deliverd by:— 1. Private System; 2. Ditch Company; 3. State Project; 4. Federal Project; x 5. Irrigation District x

If under Ditch Company, Irrigation District, or Government Project, state the number of shares or inches, acre feet, as the case may be in said system

App. No. Decree No.	NAME OF APPROPRIATOR TO WHOM DECREED	NAME OF STREAM	Date App. Date Priority	Miner's Inches	In Use	NAME OF DITCH (Water Delivered By)	No.	R/F	P/G/S	Present Irr. Acres	Irrigable Acres
See											
Dist.		Lake Como				B. R. I. D.	4/5	R		29	0

NOTE: R—Denotes Regular Irrigation. F—Flood Irrigation. P—Water diverted by means of pumping. G—Water diverted by gravity. S—Stored Water.

Condition of System Good Topography Bench River Basin Columbia River, Lake Como

Adequate Supply: Yes x No Explain

Remarks *William Whittle is signed up for 39 acres under the Bitterroot Irrigation District.
*Also used in Sunnyside Orchard #4.

Also in: Plat No. Twp. Rge.	Plat No. Twp. Rge.	Plat No. Twp. Rge.
Plat No. Twp. Rge.	Plat No. Twp. Rge.	Plat No. Twp. Rge.

Information From:

Field Survey

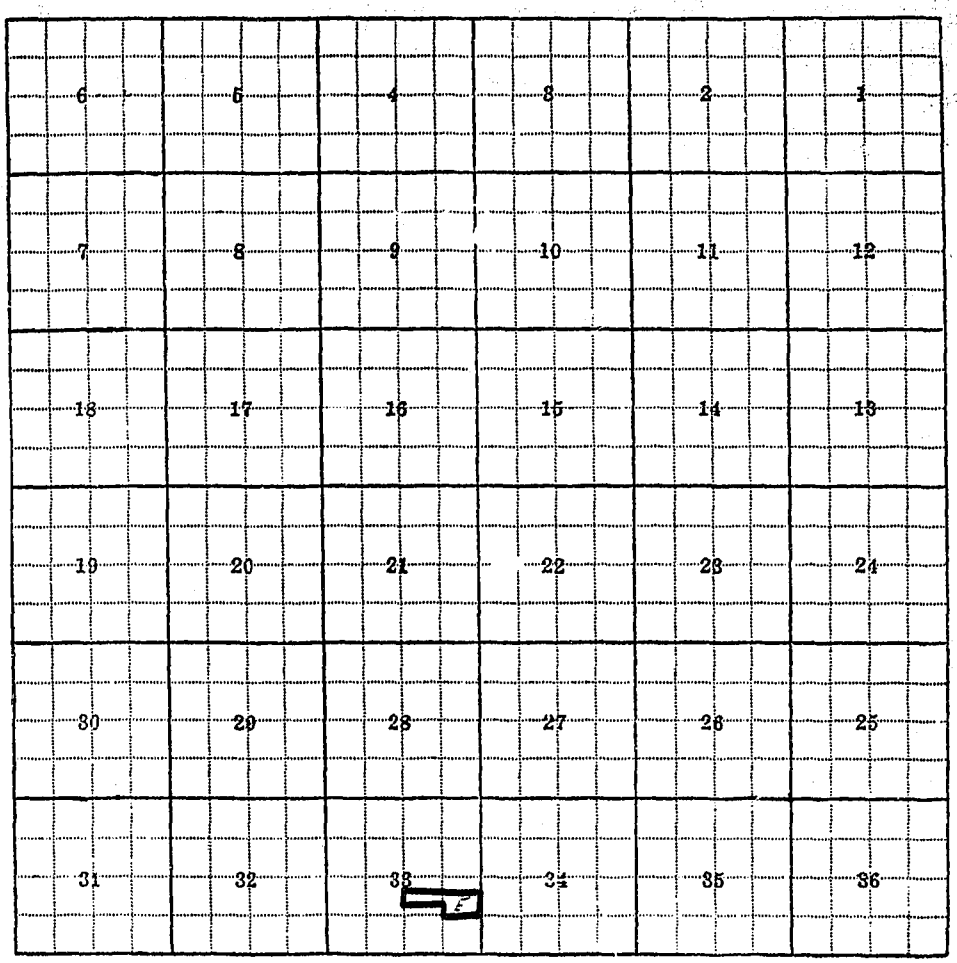
6
5
4
3
2
1
7
8
9
10
11
12
18
17
16
15
14
13
19
20
21
22
23
24
30
29
28
27
26
25
31
32
33
34
35
36

33E

F-1-A 3M-9-55

County .....Ravalli.....

STATE OF MONTANA

STATE ENGINEERS OFFICE

Water Resources Survey

T...10N R...19W.. Plat No...3.....

Farm Checked: Date....11-16-57.....

Photo No.....3P-15.....

By .....Carpenter & Tate.....

Sunnyside Orchards - Lot 19 Blk 6, Lots pt 11-12-13 Blk 7

Legal Land Owner .....George & Ruby Howard..... Address .....

Operator .....Same..... Address .....Stevensville, Montana.....

Water is deliverd by:— 1. Private System; 2. Ditch Company; 3. State Project; 4. Federal Project; X 5. Irrigation District X

If under Ditch Company, Irrigation District, or Government Project, state the number of shares or inches, acre feet, as the case may be in said system .....

App. No. Decree No.	NAME OF APPROPRIATOR TO WHOM DECREED	NAME OF STREAM	Date App. Date Priority	Miner's Inches	In Use	NAME OF DITCH (Water Delivered By)	No.	R/F	P/G/S	Present Irr. Acres	Irrigable Acres
*See											
Dist.		Rock Creek				B. R. I. D.	4/5	R		36	0

NOTE: R—Denotes Regular Irrigation. F—Flood Irrigation. P—Water diverted by means of pumping. G—Water diverted by gravity. S—Stored Water.

Condition of System .....Good..... Topography .....Bench..... River Basin .....

Adequate Supply: Yes...x..... No..... Explain .....

Remarks *..Geo. & Ruby Howard are signed up for 29.7 acres under the Bitterroot Irrigation District.

Also in: Plat No..... Twp..... Rge.....	Plat No..... Twp..... Rge.....	Plat No..... Twp..... Rge.....
Plat No..... Twp..... Rge.....	Plat No..... Twp..... Rge.....	Plat No..... Twp..... Rge.....

Information From:

Field Survey

F-1-A 3M-9-55

County Ravalli

STATE OF MONTANA
STATE ENGINEERS OFFICE
Water Resources Survey

T. 10N R. 19W. Plat No. 3

Farm Checked: Date 11-16-57

Photo No. 3P-15

By Carpenter & Tate

Sunnyside Orchards - Lots 5-7, 26-27 Blk 7

Legal Land Owner Laurence & Lydia Huff Address

Operator Same Address Stevensville, Montana

Water is deliverd by:— 1. Private System; 2. Ditch Company; 3. State Project; 4. Federal Project; x 5. Irrigation District x

If under Ditch Company, Irrigation District, or Government Project, state the number of shares or inches, acre feet, as the case may be in said system

App. No. Decree No.	NAME OF APPROPRIATOR TO WHOM DECREED	NAME OF STREAM	Date App. Date Priority	Miner's Inches	In Use	NAME OF DITCH (Water Delivered By)	No.	R/F	P/G/S	Present Irr. Acres	Irrigable Acres
*See											
2ist		Rock Creek				B. R. I. D.	4/5	R		11	0

NOTE: R—Denotes Regular Irrigation. F—Flood Irrigation. P—Water diverted by means of pumping. G—Water diverted by gravity. S—Stored Water.

Condition of System Good Topography Bench River Basin

Adequate Supply: Yes x No Explain

Remarks * Laurence & Lydia Huff are signed up for 21 acres under the Bitterroot Irrigation District.

Also in: Plat No. Twp. Rge.	Plat No. Twp. Rge.	Plat No. Twp. Rge.
Plat No. Twp. Rge.	Plat No. Twp. Rge.	Plat No. Twp. Rge.

Information From:

Field Survey

F-1-A 3M-9-55

County Ravalli

STATE OF MONTANA
STATE ENGINEERS OFFICE
Water Resources Survey

T. 10N R. 19W Plat No. 3
9N 19W 6
Photo No. 3P-16

Farm Checked: Date 10-31-57

By Pete

Sunnyside Orchards - Lots 14, 16-18 Blk 7; 1-5, 30-32 Blk 8

Legal Land Owner J. S. & Alice Moran Address

Operator Joe Becker - Buying Address Stevensville, Montana

Water is deliverd by:— 1. Private System; 2. Ditch Company; 3. State Project; 4. Federal Project; X 5. Irrigation District X

If under Ditch Company, Irrigation District, or Government Project, state the number of shares or inches, acre feet, as the case may be in said system

App. No. Decree No.	NAME OF APPROPRIATOR TO WHOM DECREED	NAME OF STREAM	Date App. Date Priority	Miner's Inches	In Use	NAME OF DITCH (Water Delivered By)	No.	R/F	P/G/S	Present Irr. Acres	Irrigable Acres
*See											
Ditch											
Dist.		Rock Creek				B. R. I. D.	4/5	R		40	0
		(NO IRRIGATION IN T. 10N - R. 19W)									

NOTE: R—Denotes Regular Irrigation. F—Flood Irrigation. P—Water diverted by means of pumping. G—Water diverted by gravity. S—Stored Water.

Condition of System Good Topography Creek Bottom River Basin

Adequate Supply: Yes X No Explain

Remarks *J. S. & Alice Moran are signed up for 81.2 acres under the Bitterroot Irrigation District.
Also in Sunnyside Orchards #4

Also in: Plat No. Twp. Rge.	Plat No. Twp. Rge.	Plat No. Twp. Rge.
Plat No. Twp. Rge.	Plat No. Twp. Rge.	Plat No. Twp. Rge.

Information From:
Joe Becker

F-1-A 3M-9-55

County Ravalli

STATE OF MONTANA
STATE ENGINEERS OFFICE
Water Resources Survey

T 10N R 19W Plat No 3

Farm Checked: Date 11-16-57

Photo No 3P-15

By Carpenter & Tate

Legal Land Owner Sunnyside Orchards - Lot 21-22 Blk 7 Carl Reimold

Address Stevensville, Montana

Operator

Address

Water is deliverd by:— 1. Private System; 2. Ditch Company; 3. State Project; 4. Federal Project; X 5. Irrigation District X

If under Ditch Company, Irrigation District, or Governmont Project, state the number of shares or inches, acre feet, as the case may be in said system

App. No. Decree No.	NAME OF APPROPRIATOR TO WHOM DECREED	NAME OF STREAM	Date App. Date Priority	Miner's Inches	In Use	NAME OF DITCH (Water Delivered By)	No.	R/F	P/G/S	Present Irr. Acres	Irrigable Acres
* See											
Dist.		Rock Creek				B. R. I. D.	4/5	R		14	0

NOTE: R—Denotes Regular Irrigation. F—Flood Irrigation. P—Water diverted by means of pumping. G—Water diverted by gravity. S—Stored Water.

Condition of System Good Topography Bench River Basin

Adequate Supply: Yes x No Explain

Remarks *Carl Reimold is signed up for 14.7 acres under the Bitterroot Irrigation District.

Also in: Plat No. Twp. Rge.	Plat No. Twp. Rge.	Plat No. Twp. Rge.
Plat No. Twp. Rge.	Plat No. Twp. Rge.	Plat No. Twp. Rge.

Information From:

Field Survey

F-1-A 3M-9-55

County ...Ravalli.....

STATE OF MONTANA
STATE ENGINEERS OFFICE
Water Resources Survey

T....10N R....19W.. Plat No....3.....

Farm Checked: Date....11-15-57.....

Photo No.....3P-15.....

By ....Carpenter & Tate.....

Sunnyside Orchards - Lots 8-10-Pt 11, 23-25 Blk 7

Legal Land Owner ....*O. W. & Edna Snedigar..... Address .....

Operator ....Same..... Address ....Stevensville, Montana.....

Water is deliverd by:— 1. Private System; 2. Ditch Company; 3. State Project; 4. Federal Project; x 5. Irrigation District x

If under Ditch Company, Irrigation District, or Government Project, state the number of shares or inches, acre feet, as the case may be in said system .....

App. No. Decree No.	NAME OF APPROPRIATOR TO WHOM DECREED	NAME OF STREAM	Date App. Date Priority	Miner's Inches	In Use	NAME OF DITCH (Water Delivered By)	No.	R/F	P/G/S	Present Irr. Acres	Irrigable Acres
**See											
Dist.		Rock Creek				B. R. I. D.	4/5	R		35	0

NOTE: R—Denotes Regular Irrigation. F—Flood Irrigation. P—Water diverted by means of pumping. G—Water diverted by gravity. S—Stored Water.

Condition of System ....Good..... Topography ....Bench..... River Basin .....

Adequate Supply: Yes...x..... No..... Explain .....

Remarks **O. W. & Edna Snedi are signed up for 52.1 acres under the Bitterroot Irrigation District. Also used in Sec. 32 *Also in Sunnyside #4.

Also in: Plat No..... Twp..... Rge.....	Plat No..... Twp..... Rge.....	Plat No..... Twp..... Rge.....
Plat No..... Twp..... Rge.....	Plat No..... Twp..... Rge.....	Plat No..... Twp..... Rge.....

Information From:
Field Survey

F-1-A 3M-9-55

County Ravalli

Farm Checked: Date 10-31-57

By Pete

STATE OF MONTANA
STATE ENGINEERS OFFICE
Water Resources Survey

T. 9N R. 19W Plat No. 6
10N 19W 3

Photo No. 3P-16

Legal Land Owner Sunnyside Orchards - Lots 6-13, 25-33 Blk 5; 18 Blk 6; 15 Blk 7
Clovis & Agnes Swatfigure Address

Operator L. C. Gudmunson - Buying Address Stevensville, Montana

Water is deliverd by:— 1. Private System; 2. Ditch Company; 3. State Project; 4. Federal Project; X 5. Irrigation District X

If under Ditch Company, Irrigation District, or Government Project, state the number of shares or inches, acre feet, as the case may be in said system

App. No. Decree No.	NAME OF APPROPRIATOR TO WHOM DECREED	NAME OF STREAM	Date App. Date Priority	Miner's Inches	In Use	NAME OF DITCH (Water Delivered By)	No.	R/F	P/G/S	Present Irr. Acres	Irrigable Acres
*See											
Ditch											
-		Rock Creek				B. R. I. D.	4/5	R		62	0
		(NO IRRIGATION IN T. 10N - R. 19W)									

NOTE: R—Denotes Regular Irrigation. F—Flood Irrigation. P—Water diverted by means of pumping. G—Water diverted by gravity. S—Stored Water.

Condition of System Good Topography Creek Bottom River Basin

Adequate Supply: Yes x No Explain

Remarks *Clovis & Agnes Swatfigure are signed up for 70.9 acres under the Bitterroot Irrigation District.

Also in: Plat No. Twp. Rge.	Plat No. Twp. Rge.	Plat No. Twp. Rge.
Plat No. Twp. Rge.	Plat No. Twp. Rge.	Plat No. Twp. Rge.

Information From:

Mrs. Gudmunson

F-1-A 3M-9-55

County .....Ravalli.....

Farm Checked: Date.....11-16-57.....

By .....Carpenter & Tate.....

STATE OF MONTANA

STATE ENGINEERS OFFICE

Water Resources Survey

T. 10N R. 19W Plat No. 3

Photo No. 3P-15

Legal Land Owner .....Sunnyside Orchards - Lots 3 Blk 7 Grace A. Valleau and Louise V. Ham..... Address .....Stevensville, Montana.....

Operator .....Same..... Address .....

Water is deliverd by:— 1. Private System; 2. Ditch Company; 3. State Project; 4. Federal Project; x 5. Irrigation District x

If under Ditch Company, Irrigation District, or Government Project, state the number of shares or inches, acre feet, as the case may be in said system .....

App. No. Decree No.	NAME OF APPROPRIATOR TO WHOM DECREED	NAME OF STREAM	Date App. Date Priority	Miner's Inches	In Use	NAME OF DITCH (Water Delivered By)	No.	R/F	P/G/S	Present Irr. Acres	Irrigable Acres
*See											
Dist		Rock Creek				B. R. I. D.	4/5	R		10	0

NOTE: R—Denotes Regular Irrigation. F—Flood Irrigation. P—Water diverted by means of pumping. G—Water diverted by gravity. S—Stored Water.

Condition of System .....Good..... Topography .....Bench..... River Basin .....

Adequate Supply: Yes....x..... No..... Explain .....

Remarks *Grace Valleau and Louise Ham are signed up for 10 acres under the Bitterroot Irrigation District.

Also in: Plat No..... Twp..... Rge..... Plat No..... Twp..... Rge..... Plat No..... Twp..... Rge.....
Plat No..... Twp..... Rge..... Plat No..... Twp..... Rge..... Plat No..... Twp..... Rge.....

Information From:

Field Survey

F-1-A 3M-9-55

County Ravalli

STATE OF MONTANA
STATE ENGINEERS OFFICE
Water Resources Survey

T. 10N R. 19W Plat No. 3

Farm Checked: Date 11-16-57

Photo No. 3P-15

By Carpenter & Tate

Legal Land Owner Sunnyside Orchards - Lots 1-2, 4, 28-32 Blk 7 Lloyd & Flossie Wayman Address

Operator Same Address Stevensville, Montana

Water is deliverd by:— 1. Private System; 2. Ditch Company; 3. State Project; 4. Federal Project; X 5. Irrigation District X

If under Ditch Company, Irrigation District, or Government Project, state the number of shares or inches, acre feet, as the case may be in said system

App. No. Decree No.	NAME OF APPROPRIATOR TO WHOM DECREED	NAME OF STREAM	Date App. Date Priority	Miner's Inches	In Use	NAME OF DITCH (Water Delivered By)	No.	R/F	P/G/S	Present Irr. Acres	Irrigable Acres
*See											
Dist.		Rock Creek				B. R. I. D.	4/5	R		70	0

NOTE: R—Denotes Regular Irrigation. F—Flood Irrigation. P—Water diverted by means of pumping. G—Water diverted by gravity. S—Stored Water.

Condition of System Good Topography Bench River Basin

Adequate Supply: Yes X No Explain

Remarks * Lloyd and Flossie Wayman are signed up for 54.7 acres under the Bitterroot Irrigation District.

Also in: Plat No. Twp. Rge.	Plat No. Twp. Rge.	Plat No. Twp. Rge.
Plat No. Twp. Rge.	Plat No. Twp. Rge.	Plat No. Twp. Rge.

Information From:

Field Survey

F-1-A

County Ravalli

Farm Checked: Date

By

STATE OF MONTANA
STATE ENGINEERS OFFICE
Water Resources Survey

T. 9N R. 19W Plat No. 6
10N 19W 3
Photo No. 3P-16 & 15;
3P-131 & 132

Legal Land Owner Sunnyside Orchard #4 (SEE FOLLOWING FORMS) Address

Operator Also in Sec. 32-33 T. 10N - R. 19W Plat #3 Address

Water is deliverd by:— 1. *Private System;* 2. *Ditch Company;* 3. *State Project;* 4. *Federal Project;* 5. *Irrigation District*

If under Ditch Company, Irrigation District, or Government Project, state the number of shares or inches, acre feet, as the case may be in said system

App. No. Decree No.	NAME OF APPROPRIATOR TO WHOM DECREED	NAME OF STREAM	Date App. Date Priority	Miner's Inches	In Use	NAME OF DITCH (Water Delivered By)	No.	R/F	P/G/S	Present Irr. Acres	Irrigable Acres
	T. 10N - R. 19W										
*See Dist.		Rock Creek			Yes	B. R. I. D.	4/5			766	0
	T. 2N - R. 19W										
*See Dist.		Rock Creek			Yes	B. R. I. D.	4/5			1033	27

NOTE: R—Denotes Regular Irrigation. F—Flood Irrigation. P—Water diverted by means of pumping. G—Water diverted by gravity. S—Stored Water.

Condition of System Topography River Basin

Adequate Supply: Yes No Explain

Remarks *Bitterroot Irrigation District.

Also in: Plat No. Twp. Rge.	Plat No. Twp. Rge.	Plat No. Twp. Rge.
Plat No. Twp. Rge.	Plat No. Twp. Rge.	Plat No. Twp. Rge.

Information From:

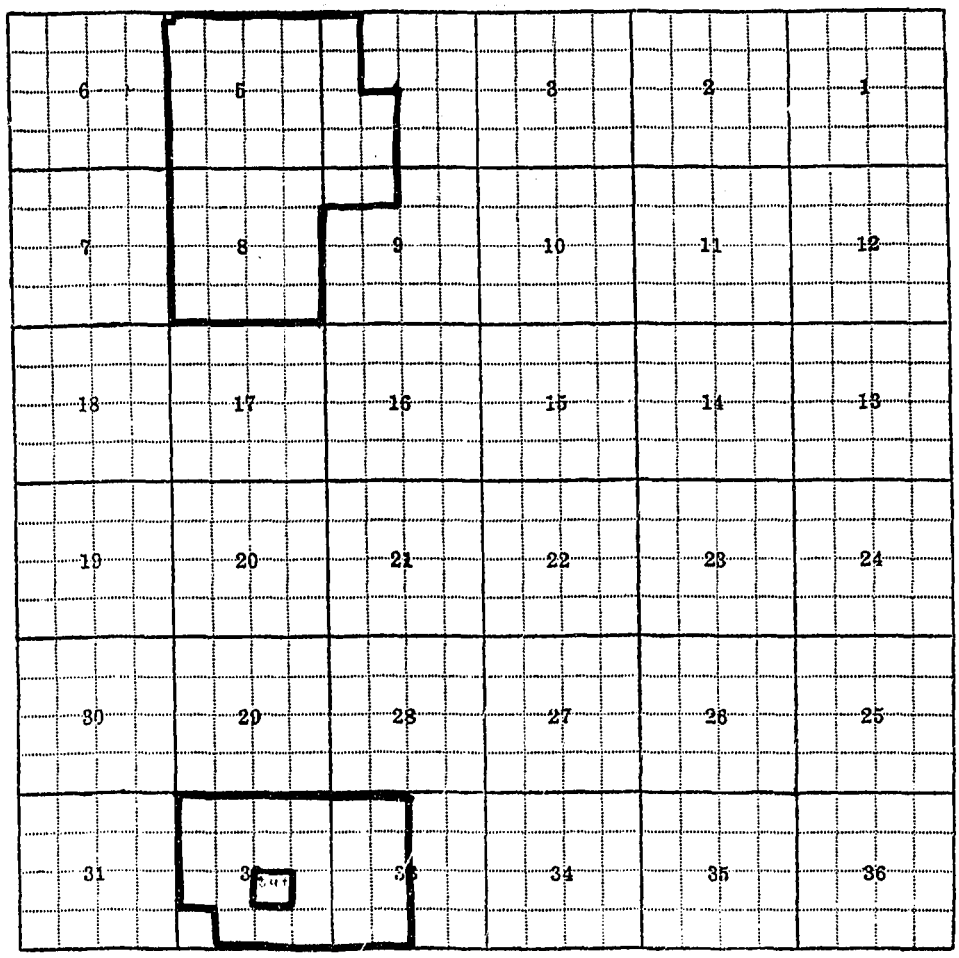

T. 9N - R. 19W - 4 5 8 9

T. 10N - R. 19W - 32 33

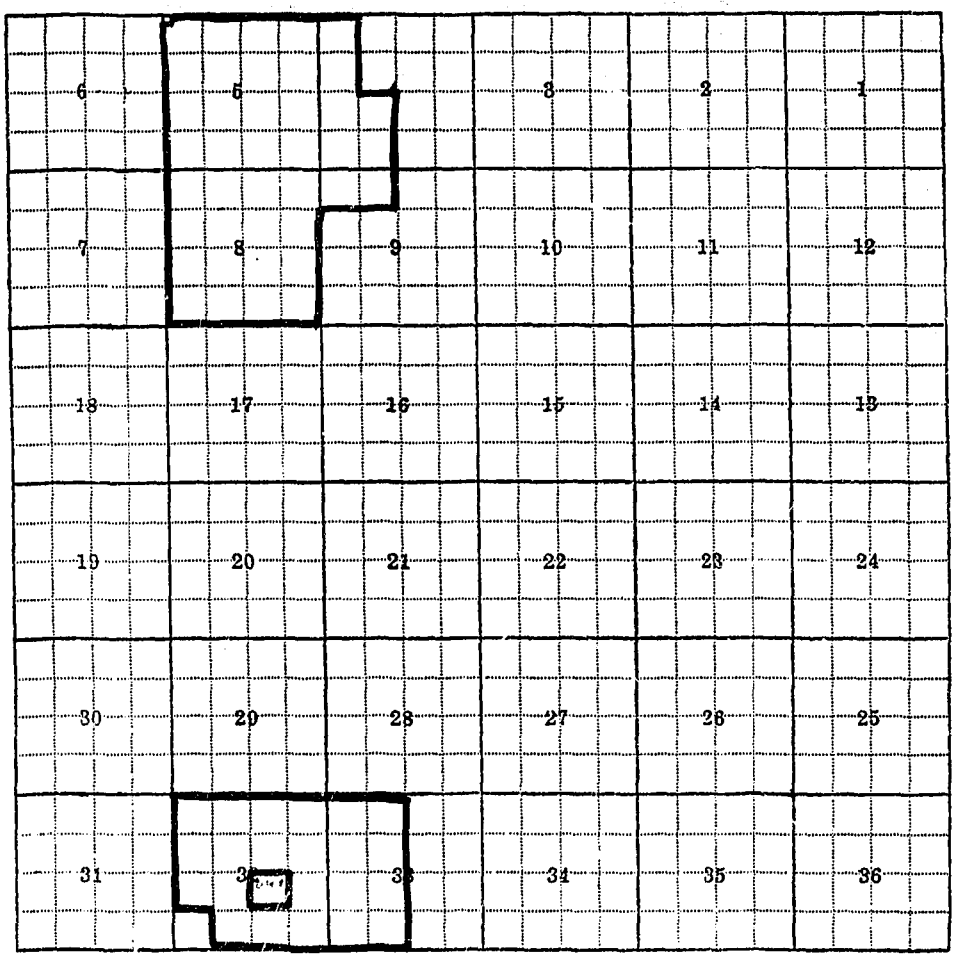

T. 9N - R. 10W - 4 5 8 9

T. 10N - R. 10W - 32 33

F-1-A 3M-9-55

County Ravalli

STATE OF MONTANA
STATE ENGINEERS OFFICE
Water Resources Survey

T. 10N R. 19W Plat No. 3

Farm Checked: Date 11-15-57

Photo No. 3P-15

By Carpenter & Tate

Legal Land Owner Sunnyside Orchard #4 - Lots 26 Blk 15; 6-7 Blk 16 Everett Brown

Address Stevensville, Montana

Operator Same

Address

Water is deliverd by:— 1. Private System; 2. Ditch Company; 3. State Project; 4. Federal Project; X 5. Irrigation District X

If under Ditch Company, Irrigation District, or Government Project, state the number of shares or inches, acre feet, as the case may be in said system

App. No. Decree No.	NAME OF APPROPRIATOR TO WHOM DECREED	NAME OF STREAM	Date App. Date Priority	Miner's Inches	In Use	NAME OF DITCH (Water Delivered By)	No.	R/F	P/G/S	Present Irr. Acres	Irrigable Acres
*See											
Dist.		Rock Creek				B. R. I. D.	4/5	R		30	0

NOTE: R—Denotes Regular Irrigation. F—Flood Irrigation. P—Water diverted by means of pumping. G—Water diverted by gravity. S—Stored Water.

Condition of System Good Topography Bench River Basin

Adequate Supply: Yes X No Explain

Remarks * Everett Brown is signed up for 27.3 acres under the Ritterroot Irrigation District.

Also in: Plat No. Twp. Rge.	Plat No. Twp. Rge.	Plat No. Twp. Rge.
Plat No. Twp. Rge.	Plat No. Twp. Rge.	Plat No. Twp. Rge.

Information From:

Field Survey

F-1-A 3M-9-55

County Ravalli

STATE OF MONTANA
STATE ENGINEERS OFFICE
Water Resources Survey

T. 10N R. 19W. Plat No. 3

Farm Checked: Date 11-15-57

Photo No. 3P-15

By Carpenter & Tate

Legal Land Owner Sunnyside Orchard #4 - Lots 14-16, 23-25 Blk 15 Vernon Burton Address Stevensville, Montana

Operator Same Address

Water is deliverd by:— 1. Private System; 2. Ditch Company; 3. State Project; 4. Federal Project; x 5. Irrigation District x

If under Ditch Company, Irrigation District, or Government Project, state the number of shares or inches, acre feet, as the case may be in said system

App. No. Decree No.	NAME OF APPROPRIATOR TO WHOM DECREED	NAME OF STREAM	Date App. Date Priority	Miner's Inches	In Use	NAME OF DITCH (Water Delivered By)	No.	R/F	P/G/S	Present Irr. Acres	Irrigable Acres
*See											
Dist.		Rock Creek				B. R. I. D.	4/5	R		39	0

NOTE: R—Denotes Regular Irrigation. F—Flood Irrigation. P—Water diverted by means of pumping. G—Water diverted by gravity. S—Stored Water.

Condition of System Good Topography Bench River Basin

Adequate Supply: Yes x No Explain

Remarks * Vernon Burton is signed up for 37.5 acres under the Bitterroot Irrigation District.

Also in: Plat No. Twp. Rge.	Plat No. Twp. Rge.	Plat No. Twp. Rge.
Plat No. Twp. Rge.	Plat No. Twp. Rge.	Plat No. Twp. Rge.

Information From: Field Survey

F-1-A 3M-9-55

County Ravalli

STATE OF MONTANA
STATE ENGINEERS OFFICE
Water Resources Survey

T. 10N R. 19W Plat No. 3

Farm Checked: Date 11-15-57

Photo No. 3P-15

By Carpenter & Tate

Legal Land Owner Sunnyside Orchard #4 - Lots 27 Blk 15 Agnes Clark (Est.) Address

Operator Walter Clark Address Stevensville, Montana

Water is deliverd by:— 1. Private System; 2. Ditch Company; 3. State Project; 4. Federal Project; x 5. Irrigation District x

If under Ditch Company, Irrigation District, or Government Project, state the number of shares or inches, acre feet, as the case may be in said system

App. No. Decree No.	NAME OF APPROPRIATOR TO WHOM DECREED	NAME OF STREAM	Date App. Date Priority	Miner's Inches	In Use	NAME OF DITCH (Water Delivered By)	No.	R/F	P/G/S	Present Irr. Acres	Irrigable Acres
*See											
Dist		Rock Creek				R. R. I. D.	4/5	R		10	0

NOTE: R—Denotes Regular Irrigation. F—Flood Irrigation. P—Water diverted by means of pumping. G—Water diverted by gravity. S—Stored Water.

Condition of System Good Topography Bench River Basin

Adequate Supply: Yes x No Explain

Remarks *Agnes Clark Est. is signed up for 8 acres under the Bitterroot Irrigation District.

Also in: Plat No. Twp. Rge.	Plat No. Twp. Rge.	Plat No. Twp. Rge.
Plat No. Twp. Rge.	Plat No. Twp. Rge.	Plat No. Twp. Rge.

Information From:

Field Survey

F-1-A 3M-9-55

County Ravalli

STATE OF MONTANA

STATE ENGINEERS OFFICE

Water Resources Survey

T. 10N R. 19W Plat No. 3

Farm Checked: Date 11-14-57

Photo No. 3P-132; 3P-131

By Carpenter & Tate

Legal Land Owner Sunnyside Orchard #4 - Lots 9-10, 22-24 Blk 21; 1 Blk 20 Arthur Fetscher Address Stevensville, Montana

Operator Same Address

Water is deliverd by:— 1. Private System; 2. Ditch Company; 3. State Project; 4. Federal Project; X 5. Irrigation District X

If under Ditch Company, Irrigation District, or Government Project, state the number of shares or inches, acre feet, as the case may be in said system

App. No. Decree No.	NAME OF APPROPRIATOR TO WHOM DECREED	NAME OF STREAM	Date App. Date Priority	Miner's Inches	In Use	NAME OF DITCH (Water Delivered By)	No.	R/F	P/G/S	Present Irr. Acres	Irrigable Acres
*See											
Dist.		Rock Creek				B. R. I. D.	4/5	R		50	0

NOTE: R—Denotes Regular Irrigation. F—Flood Irrigation. P—Water diverted by means of pumping. G—Water diverted by gravity. S—Stored Water.

Condition of System Good Topography Bench River Basin

Adequate Supply: Yes X No. Explain

Remarks *Arthur E. Fetscher is signed up for 60.9 acres under the Bitterroot Irrigation District. Also used in #33H & also in T. 9N - R. 19W.

Also in: Plat No. 3 Twp. 10N Rge. 19W	Plat No. Twp. Rge.	Plat No. Twp. Rge.
Plat No. Twp. Rge.	Plat No. Twp. Rge.	Plat No. Twp. Rge.

Information From: Field Survey

F-1-A 3M-9-55

County Ravalli

STATE OF MONTANA
STATE ENGINEERS OFFICE
Water Resources Survey

T. 10N R. 19W. Plat No. 3

Farm Checked: Date 11-14-57

Photo No. 3P-132

By Carpenter & Tate

Legal Land Owner Sunnyside Orchard #4 - Lot 17 Blk 21 Joseph Fetscher (Est.) Address

Operator Mrs. E. Erhart Address

Water is deliverd by:— 1. Private System; 2. Ditch Company; 3. State Project; 4. Federal Project; x 5. Irrigation District x

If under Ditch Company, Irrigation District, or Government Project, state the number of shares or inches, acre feet, as the case may be in said system

App. No. Decree No.	NAME OF APPROPRIATOR TO WHOM DECREED	NAME OF STREAM	Date App. Date Priority	Minor's Inches	In Use	NAME OF DITCH (Water Delivered By)	No.	R/F	P/G/S	Present Irr. Acres	Irrigable Acres
*See											
Dist		Rock Creek				B. R. I. D.	4/5	R		10	0

NOTE: R—Denotes Regular Irrigation. F—Flood Irrigation. P—Water diverted by means of pumping. G—Water diverted by gravity. S—Stored Water.

Condition of System Good Topography Bench River Basin

Adequate Supply: Yes x No Explain

Remarks * Joseph Fetscher Est. is signed up for 8.6 acres under the Bitterroot Irrigation District.

Also in: Plat No. Twp. Rge.	Plat No. Twp. Rge.	Plat No. Twp. Rge.
Plat No. Twp. Rge.	Plat No. Twp. Rge.	Plat No. Twp. Rge.

Information From:

Field Survey

F-1-A 3M-9-55

County Ravalli

STATE OF MONTANA
STATE ENGINEERS OFFICE
Water Resources Survey

T. 10N R. 19W Plat No. 3

Farm Checked: Date 11-15-57

Photo No. 3P-132

By Carpenter & Tate

Legal Land Owner Sunnyside Orchard #4 - Lots 5-8, 25-32 Blk 21 Jess & Mary Hiney

Address Stevensville, Montana

Operator Same

Address

Water is deliverd by:— 1. Private System; 2. Ditch Company; 3. State Project; 4. Federal Project; X 5. Irrigation District X

If under Ditch Company, Irrigation District, or Government Project, state the number of shares or inches, acre feet, as the case may be in said system

App. No. Decree No.	NAME OF APPROPRIATOR TO WHOM DECREED	NAME OF STREAM	Date App. Date Priority	Miner's Inches	In Use	NAME OF DITCH (Water Delivered By)	No.	R/F	P/G/S	Present Irr. Acres	Irrigable Acres
*See											
Dist.		Rock Creek				B. R. I. D.	4/5	R		110	0

NOTE: R—Denotes Regular Irrigation. F—Flood Irrigation. P—Water diverted by means of pumping. G—Water diverted by gravity. S—Stored Water.

Condition of System Good Topography Bench River Basin

Adequate Supply: Yes x No Explain

Remarks * Jess & Mary Hiney are signed up for 104.5 acres under the Bitterroot Irrigation District.

Also in: Plat No. Twp. Rge.	Plat No. Twp. Rge.	Plat No. Twp. Rge.
Plat No. Twp. Rge.	Plat No. Twp. Rge.	Plat No. Twp. Rge.

Information From:

Field Survey

F-1-A 3M-3-55

County Ravalli

STATE OF MONTANA
STATE ENGINEERS OFFICE
Water Resources Survey

T. 10N. R. 19W. Plat No. 3

Farm Checked: Date 11-14-57

Photo No. 3P-132

By Carpenter & Tate

Sunnyside Orchards #4 - Lots 19-20 Blk 21

Legal Land Owner Fred & Gladys Hoyt Address Stevensville, Montana

Operator Same Address

Water is deliverd by:— 1. Private System; 2. Ditch Company; 3. State Project; 4. Federal Project; X 5. Irrigation District X

If under Ditch Company, Irrigation District, or Government Project, state the number of shares or inches, acre feet, as the case may be in said system

App. No. Decree No.	NAME OF APPROPRIATOR TO WHOM DECREED	NAME OF STREAM	Date App. Date Priority	Miner's Inches	In Use	NAME OF DITCH (Water Delivered By)	No.	R/F	P/G/S	Present Irr. Acres	Irrigable Acres
*See											
Dist.		Rock Creek				B. R. I. D.	4/5	R		20	0

NOTE: R—Denotes Regular Irrigation. F—Flood Irrigation. P—Water diverted by means of pumping. G—Water diverted by gravity. S—Stored Water.

Condition of System Good Topography Bench River Basin

Adequate Supply: Yes X No Explain

Remarks *Fred & Gladys Hoyt are signed up for 58.4 acres under the Bitterroot Irrigation District.
Also used in #33F

Also in: Plat No. 3 Twp. 10N. Rge. 19W.	Plat No. Twp. Rge.	Plat No. Twp. Rge.
Plat No. Twp. Rge.	Plat No. Twp. Rge.	Plat No. Twp. Rge.

Information From:
Field Survey

F-1-A 3M-9-55

County Ravalli

STATE OF MONTANA

STATE ENGINEERS OFFICE

Water Resources Survey

T. 10N R. 19W Plat No. 3

Farm Checked: Date 11-14-57

Photo No. 3P-15

By Carpenter & Tate

Legal Land Owner Sunnyside Orchard #4 - Lots 17-22 Blk 15; 1-3 Blk 16 Claude (M) & Caroline Johnston Address

Operator Address

Water is deliverd by:— 1. Private System; 2. Ditch Company; 3. State Project; 4. Federal Project; x 5. Irrigation District x

If under Ditch Company, Irrigation District, or Government Project, state the number of shares or inches, acre feet, as the case may be in said system

App. No. Decree No.	NAME OF APPROPRIATOR TO WHOM DECREED	NAME OF STREAM	Date App. Date Priority	Miner's Inches	In Use	NAME OF DITCH (Water Delivered By)	No.	R/F	P/G/S	Present Irr. Acres	Irrigable Acres
*See											
Dist.		Rock Creek				B. R. I. D.	4/5	R		60	0

NOTE: R—Denotes Regular Irrigation. F—Flood Irrigation. P—Water diverted by means of pumping. G—Water diverted by gravity. S—Stored Water.

Condition of System Good Topography Bench River Basin

Adequate Supply: Yes x No Explain

Remarks * Claude M. & Caroline Johnston are signed up for 60.3 acres under the Bitterroot Irrigation District. Also used on #29E

Also in: Plat No. Twp. Rge.	Plat No. Twp. Rge.	Plat No. Twp. Rge.
Plat No. Twp. Rge.	Plat No. Twp. Rge.	Plat No. Twp. Rge.

Information From:

Field Survey

F-1-A 3M-9-55

County Ravalli

STATE OF MONTANA
STATE ENGINEERS OFFICE
Water Resources Survey

T. 10N. R. 19W. Plat No. 3

Farm Checked: Date 10-17-57

Photo No. 3P-15

By Pete

Sunnyside Orchard #4 - Lots 17-21 Blk 16

Legal Land Owner Hobart & Sigrid Larson

Address Stevensville, Montana

Operator Same

Address

Water is deliverd by:— 1. Private System; 2. Ditch Company; 3. State Project; 4. Federal Project; X 5. Irrigation District X

If under Ditch Company, Irrigation District, or Government Project, state the number of shares or inches, acre feet, as the case may be in said system

App. No. Decree No.	NAME OF APPROPRIATOR TO WHOM DECREED	NAME OF STREAM	Date App. Date Priority	Miner's Inches	In Use	NAME OF DITCH (Water Delivered By)	No.	R/F	P/G/S	Present Irr. Acres	Irrigable Acres
*See Ditch Dist.		Rock Creek				B. R. I. D.	4/5	R		49	0

NOTE: R—Denotes Regular Irrigation. F—Flood Irrigation. P—Water diverted by means of pumping. G—Water diverted by gravity. S—Stored Water.

Condition of System Good Topography Creek Bottom River Basin

Adequate Supply: Yes X No. Explain

Remarks *Hobart & Sigrid Larson are signed up for 45.1 acres under the Bitterroot Irrigation District.

Also in: Plat No. Twp. Rge.	Plat No. Twp. Rge.	Plat No. Twp. Rge.
Plat No. Twp. Rge.	Plat No. Twp. Rge.	Plat No. Twp. Rge.

Information From:

Hobart Larson

F-1-A 3M-9-55

County Ravalli

STATE OF MONTANA
STATE ENGINEERS OFFICE
Water Resources Survey

T. 10N R. 19W Plat No. 3

Farm Checked: Date 10-20-57

Photo No. 3P-15

By Pete

Sunnyside Orchards #4 - Lots 4-5 Blk 16

Legal Land Owner Emma (M) Mabbott Address Stevensville, Montana

Operator Same Address

Water is deliverd by:— 1. Private System; 2. Ditch Company; 3. State Project; 4. Federal Project; X 5. Irrigation District X

If under Ditch Company, Irrigation District, or Government Project, state the number of shares or inches, acre feet, as the case may be in said system

App. No. Decree No.	NAME OF APPROPRIATOR TO WHOM DECREED	NAME OF STREAM	Date App. Date Priority	Miner's Inches	In Use	NAME OF DITCH (Water Delivered By)	No.	R/F	P/G/S	Present Irr. Acres	Irrigable Acres
*See											
Ditch											
Dist.		Rock Creek				B. R. I. D.	4/5	R		20	0

NOTE: R—Denotes Regular Irrigation. F—Flood Irrigation. P—Water diverted by means of pumping. G—Water diverted by gravity. S—Stored Water.

Condition of System Good Topography Bench River Basin

Adequate Supply: Yes x No Explain

Remarks *Emma M. Mabbott is signed up for 19.4 acres under the Bitterroot Irrigation District.

Also in: Plat No. Twp. Rge.	Plat No. Twp. Rge.	Plat No. Twp. Rge.
Plat No. Twp. Rge.	Plat No. Twp. Rge.	Plat No. Twp. Rge.

Information From:

Mr. Mabbott

F-1-A 3M-9-55

County ....Ravalli.....

STATE OF MONTANA
STATE ENGINEERS OFFICE
Water Resources Survey

T..10N..R.19W.... Plat No.....3.....

Farm Checked: Date....11-14-57.....

Photo No....3P-132.....

By .....Carpenter & Tate.....

Sunnyside Orchard #4 - Lots 11-16 Blk 21

Legal Land Owner .....Guy & Fannie Mack..... Address .....

Operator .....Arthur & Mabel Bingham..... Address ....Stevensville, Montana.....

Water is deliverd by:— 1. Private System; 2. Ditch Company; 3. State Project; 4. Federal Project; x 5. Irrigation District x

If under Ditch Company, Irrigation District, or Government Project, state the number of shares or inches, acre feet, as the case may be in said system .....

App. No. Decree No.	NAME OF APPROPRIATOR TO WHOM DECREED	NAME OF STREAM	Date App. Date Priority	Miner's Inches	In Use	NAME OF DITCH (Water Delivered By)	No.	R/F	P/G/S	Present Irr. Acres	Irrigable Acres
*See											
Dist.		Rock Creek				B. R. I. D.	4/5	R		60	0

NOTE: R—Denotes Regular Irrigation. F—Flood Irrigation. P—Water diverted by means of pumping. G—Water diverted by gravity. S—Stored Water.

Condition of System ....Good..... Topography .....Bench..... River Basin .....

Adequate Supply: Yes..X..... No..... Explain .....

Remarks * Guy & Fannie Mack are signed up for 57.9 acres under the Bitterroot Irrigation District.

Also in: Plat No..... Twp..... Rge.....	Plat No..... Twp..... Rge.....	Plat No..... Twp..... Rge.....
Plat No..... Twp..... Rge.....	Plat No..... Twp..... Rge.....	Plat No..... Twp..... Rge.....

Information From:

Field Survey

F-1-A 3M-9-55

County Ravalli

STATE OF MONTANA
STATE ENGINEERS OFFICE
Water Resources Survey

T. 10N R. 19W Plat No. 3

Farm Checked: Date 11-15-57

Photo No. 3P-15

By Carpenter & Tate

Legal Land Owner Sunnyside Orchard #4 - Lots 28-30 Blk 16 Jack (J. E.) Mac Phail Address Stevensville, Montana

Operator Address

Water is deliverd by:— 1. Private System; 2. Ditch Company; 3. State Project; 4. Federal Project; x 5. Irrigation District x

If under Ditch Company, Irrigation District, or Government Project, state the number of shares or inches, acre feet, as the case may be in said system

App. No. Decree No.	NAME OF APPROPRIATOR TO WHOM DECREED	NAME OF STREAM	Date App. Date Priority	Miner's Inches	In Use	NAME OF DITCH (Water Delivered By)	No.	R/F	P/G/S	Present Irr. Acres	Irrigable Acres
*See											
Dist.		Rock Creek				R. R. I. D.	4/5	R		30	0

NOTE: R—Denotes Regular Irrigation. F—Flood Irrigation. P—Water diverted by means of pumping. G—Water diverted by gravity. S—Stored Water.

Condition of System Good Topography Bench River Basin

Adequate Supply: Yes x No Explain

Remarks *J. E. Mac Phail is signed up for 28.5 acres under the Bitterroot Irrigation District.

Also in: Plat No. Twp. Rge.	Plat No. Twp. Rge.	Plat No. Twp. Rge.
Plat No. Twp. Rge.	Plat No. Twp. Rge.	Plat No. Twp. Rge.

Information From:

Field Survey

F-1-A 3M-9-55

County Ravalli

STATE OF MONTANA

STATE ENGINEERS OFFICE

Water Resources Survey

T. 10N R. 19W Plat No. 3

Farm Checked: Date 11-15-57

Photo No. 3P-15

By Carpenter & Tate

Sunnyside Orchard #4 - Lots 25-27 Blk 16

Legal Land Owner Clarence & Esther McKinney Address

Operator Clifford Noakes Address

Water is deliverd by:— 1. Private System; 2. Ditch Company; 3. State Project; 4. Federal Project; x 5. Irrigation District x

If under Ditch Company, Irrigation District, or Government Project, state the number of shares or inches, acre feet, as the case may be in said system

App. No. Decree No.	NAME OF APPROPRIATOR TO WHOM DECREED	NAME OF STREAM	Date App. Date Priority	Miner's Inches	In Use	NAME OF DITCH (Water Delivered By)	No.	R/F	P/G/S	Present Irr. Acres	Irrigable Acres
*See											
Dist.		Rock Creek				B. R. I. D.	4/5	R		30	0

NOTE: R—Denotes Regular Irrigation. F—Flood Irrigation. P—Water diverted by means of pumping. G—Water diverted by gravity. S—Stored Water.

Condition of System Good Topography Bench River Basin

Adequate Supply: Yes x No Explain

Remarks *Clarence & Esther McKinney are signed up for 29.1 acres under the Bitterroot Irrigation District.

Also in: Plat No. Twp. Rge.	Plat No. Twp. Rge.	Plat No. Twp. Rge.
Plat No. Twp. Rge.	Plat No. Twp. Rge.	Plat No. Twp. Rge.

Information From:

Field Survey

F-1-A 3M-9-55

County Ravalli

STATE OF MONTANA
STATE ENGINEERS OFFICE
Water Resources Survey

T. 10N R. 19W Plat No. 3

Farm Checked: Date 11-14-57

Photo No 3P-15

By Carpenter & Tate

Legal Land Owner Sunnyside Orchard #4 - Lots 31-32 Blk 16; 1-4 Blk 21 R. J. Pearson Address

Operator Same Address

Water is deliverd by:— 1. Private System; 2. Ditch Company; 3. State Project; 4. Federal Project; X 5. Irrigation District X

If under Ditch Company, Irrigation District, or Government Project, state the number of shares or inches, acre foot, as the case may be in said system

App. No. Decree No.	NAME OF APPROPRIATOR TO WHOM DECREED	NAME OF STREAM	Date App. Date Priority	Miner's Inches	In Use	NAME OF DITCH (Water Delivered By)	No.	R/F	P/G/S	Present Irr. Acres	Irrigable Acres
*See											
Dist		Rock Creek				B. R. I. D.	4/5	R		58	0

NOTE: R—Denotes Regular Irrigation. F—Flood Irrigation. P—Water diverted by means of pumping. G—Water diverted by gravity. S—Stored Water.

Condition of System Good Topography Bench River Basin

Adequate Supply: Yes x No Explain

Remarks *R. J. Pearson is signed up for 85.4 acres under the Bitterroot Irrigation District.
Also used in #28C

Also in: Plat No. Twp. Rge.	Plat No. Twp. Rge.	Plat No. Twp. Rge.
Plat No. Twp. Rge.	Plat No. Twp. Rge.	Plat No. Twp. Rge.

Information From:

Field Survey

F-1-A 3M-9-55

Lots 1-4, Blk 15-T. 10N - R. 19W
Lots 1-4. Blk 17-T. 9N - R. 19W
T. 10N R. 19W. Plat No. 3

County Ravalli

STATE OF MONTANA
STATE ENGINEERS OFFICE
Water Resources Survey

Farm Checked: Date 10-22-57

Photo No. 3P-16

By Pete

Sunnyside Orchard #4 - Lots 1-4 Blk 15; 1-4 Blk 17

Legal Land Owner Eusebius & Rose Pfau

Address Stevensville, Montana

Operator Same

Address

Water is deliverd by: 1. Private System; 2. Ditch Company; 3. State Project; 4. Federal Project; X 5. Irrigation District X

If under Ditch Company, Irrigation District, or Government Project, state the number of shares or inches, acre feet, as the case may be in said system

App. No. Decree No.	NAME OF APPROPRIATOR TO WHOM DECREED	NAME OF STREAM	Date App. Date Priority	Miner's Inches	In Use	NAME OF DITCH (Water Delivered By)	No.	R/F	P/G/S	Present Irr. Acres	Irrigable Acres
* See											
Ditch											
Dist.		Rock Creek				B. R. I. D.	4/5	R		34	0

NOTE: R—Denotes Regular Irrigation. F—Flood Irrigation. P—Water diverted by means of pumping. G—Water diverted by gravity. S—Stored Water.

Condition of System Good Topography Creek Bottom River Basin

Adequate Supply: Yes X No. Explain

Remarks *Eusebius & Rose Pfau are signed up for 34.3 acres under the Bitterroot Irrigation District.

Also in:								
Plat No.	Twp.	Rge.	Plat No.	Twp.	Rge.	Plat No.	Twp.	Rge.
Plat No.	Twp.	Rge.	Plat No.	Twp.	Rge.	Plat No.	Twp.	Rge.

Information From:

Abe Pfau

F-1-A 3M-9-55

County Ravalli

STATE OF MONTANA
STATE ENGINEERS OFFICE
Water Resources Survey

T 10N R 19W Plat No. 3

Farm Checked: Date 11-15-57

Photo No. 3P-15

By Carpenter & Tate

Sunnyside Orchard #4 - Lots 13-16, 22-24 Blk 16

Legal Land Owner Chas & Gladys Sampson Address Stevensville, Montana

Operator Same Address

Water is deliverd by:— 1. Private System; 2. Ditch Company; 3. State Project; 4. Federal Project; X 5. Irrigation District X

If under Ditch Company, Irrigation District, or Government Project, state the number of shares or inches, acre feet, as the case may be in said system

App. No. Decree No.	NAME OF APPROPRIATOR TO WHOM DECREED	NAME OF STREAM	Date App. Date Priority	Miner's Inches	In Use	NAME OF DITCH (Water Delivered By)	No.	R/F	P/G/S	Present Irr. Acres	Irrigable Acres
*See											
Dist		Rock Creek				B. R. I. D.	4/5	R		46	0

NOTE: R—Denotes Regular Irrigation. F—Flood Irrigation. P—Water diverted by means of pumping. G—Water diverted by gravity. S—Stored Water.

Condition of System Good Topography Valley River Basin

Adequate Supply: Yes x No Explain

Remarks *Chas. & Gladys Sampson are signed up for 41.3 acres under the Bitterroot Irrigation District.

Also in: Plat No. Twp. Rge.	Plat No. Twp. Rge.	Plat No. Twp. Rge.
Plat No. Twp. Rge.	Plat No. Twp. Rge.	Plat No. Twp. Rge.

Information From:

Field Survey

F-1-A 3M-9-55

County Ravalli

STATE OF MONTANA
STATE ENGINEERS OFFICE
Water Resources Survey

T. 10N R. 19W Plat No. 3

Farm Checked: Date 11-15-57

Photo No. 3P-15

By Carpenter & Tate

Legal Land Owner Sunnyside Orchard #4 - Lots 12-13 Blk 15 *O. W. & Edna Snedigar Address Stevensville, Montana

Operator Address

Water is deliverd by:— 1. Private System; 2. Ditch Company; 3. State Project; 4. Federal Project; X 5. Irrigation District X

If under Ditch Company, Irrigation District, or Government Project, state the number of shares or inches, acre feet, as the case may be in said system

App. No. Decree No.	NAME OF APPROPRIATOR TO WHOM DECREED	NAME OF STREAM	Date App. Date Priority	Miner's Inches	In Use	NAME OF DITCH (Water Delivered By)	No.	R/F	P/G/S	Present Irr. Acres	Irrigable Acres
*See											
Dist.		Rock Creek				B. R. I. D.	4/5	R		20	0

NOTE: R—Denotes Regular Irrigation. F—Flood Irrigation. P—Water diverted by means of pumping. G—Water diverted by gravity. S—Stored Water.

Condition of System Good Topography Bench River Basin

Adequate Supply: Yes X No Explain

Remarks *O. W. & Edna Snedigar are signed up for 52.1 Acres under the Bitterroot Irrigation District.
Also used in Sec. 31.
*Also in Sunnyside Orchards

Also in: Plat No Twp Rge	Plat No Twp Rge	Plat No Twp Rge
Plat No Twp Rge	Plat No Twp Rge	Plat No Twp Rge

Information From:
Field Survey

F-1-A 3M-9-55

County Ravalli

STATE OF MONTANA
STATE ENGINEERS OFFICE
Water Resources Survey

T. 10N. R. 19W. Plat No. 3

Farm Checked: Date 11-15-57

Photo No. 3P-15

By Carpenter & Tate

Legal Land Owner Sunnyside Orchard #4 - Lot 8 Blk 16 Chas. & Opal Stuart Address Stevensville, Montana

Operator Same Address

Water is deliverd by:— 1. Private System; 2. Ditch Company; 3. State Project; 4. Federal Project; X 5. Irrigation District X

If under Ditch Company, Irrigation District, or Government Project, state the number of shares or inches, acre feet, as the case may be in said system

App. No. Decree No.	NAME OF APPROPRIATOR TO WHOM DECREED	NAME OF STREAM	Date App. Date Priority	Miner's Inches	In Use	NAME OF DITCH (Water Delivered By)	No.	R/F	P/G/S	Present Irr. Acres	Irrigable Acres
* See											
Dist.		Rock Creek				B. R. I. D.	4/5	R		10	0

NOTE: R—Denotes Regular Irrigation. F—Flood Irrigation. P—Water diverted by means of pumping. G—Water diverted by gravity. S—Stored Water.

Condition of System Good Topography Bench River Basin

Adequate Supply: Yes X No Explain

Remarks *Chas. & Opal Stuart are signed up for 9.7 acres under the Bitterroot Irrigation District.

Also in: Plat No. Twp. Rge.	Plat No. Twp. Rge.	Plat No. Twp. Rge.
Plat No. Twp. Rge.	Plat No. Twp. Rge.	Plat No. Twp. Rge.

Information From: Field Survey

F-1-A 3M-9-55

County Ravalli

Farm Checked: Date 11-15-57

By Carpenter & Tate

STATE OF MONTANA
STATE ENGINEERS OFFICE
Water Resources Survey

T. 10N R. 19W Plat No. 3

Photo No. 3P-15

Legal Land Owner Sunnyside Orchard #4 - Lots 5-11, 28 Blk 15 Address

Operator John Rickena Address Stevensville, Montana

Water is delivered by:— 1. Private System; 2. Ditch Company; 3. State Project; 4. Federal Project; X 5. Irrigation District X

If under Ditch Company, Irrigation District, or Government Project, state the number of shares or inches, acre feet, as the case may be in said system

App. No. Decree No.	NAME OF APPROPRIATOR TO WHOM DECREED	NAME OF STREAM	Date App. Date Priority	Miner's Inches	In Use	NAME OF DITCH (Water Delivered By)	No.	R/F	P/G/S	Present Irr. Acres	Irrigable Acres
* See Dist.		Rock Creek				R. R. I. D.	4/5	R		60	0

NOTE: R—Denotes Regular Irrigation. F—Flood Irrigation. P—Water diverted by means of pumping. G—Water diverted by gravity. S—Stored Water.

Condition of System Good Topography Bench River Basin

Adequate Supply: Yes x No Explain

Remarks * Mary Toth is signed up for 60.2 acres under the Bitterroot Irrigation District.

Also in: Plat No. Twp. Rge. Plat No. Twp. Rge. | Plat No. Twp. Rge. Plat No. Twp. Rge. | Plat No. Twp. Rge. Plat No. Twp. Rge.

Information From: Field Survey

F-1-A 3M-9-55

County Ravalli

STATE OF MONTANA
STATE ENGINEERS OFFICE
Water Resources Survey

T. 10N R. 19W Plat No. 3

Farm Checked: Date 10-31-57

Photo No. 3P-132

By Pete

Legal Land Owner Sunnyside Orchards #4 - Lot 18 Blk 21 Otto & Ida Wahl Address Stevensville, Montana

Operator Same Address

Water is deliverd by:— 1. Private System; 2. Ditch Company; 3. State Project; 4. Federal Project; 5. Irrigation District X

If under Ditch Company, Irrigation District, or Government Project, state the number of shares or inches, acre feet, as the case may be in said system

App. No. Decree No.	NAME OF APPROPRIATOR TO WHOM DECREED	NAME OF STREAM	Date App. Date Priority	Miner's Inches	In Use	NAME OF DITCH (Water Delivered By)	No.	R/F	P/G/S	Present Irr. Acres	Irrigable Acres
*See Ditch Dist.		Rock Creek				B. R. I. D.	4/5	R		10	0

NOTE: R—Denotes Regular Irrigation. F—Flood Irrigation. P—Water diverted by means of pumping. G—Water diverted by gravity. S—Stored Water.

Condition of System Good Topography Bench River Basin

Adequate Supply: Yes X No Explain

Remarks *Otto & Ida Wahl are signed up for 34.7 acres under the Bitterroot Irrigation District.

Also in: Plat No. 6 Twp. 9 Rge. 19W	Plat No. Twp. Rge.	Plat No. Twp. Rge.
Plat No. Twp. Rge.	Plat No. Twp. Rge.	Plat No. Twp. Rge.

Information From: Field Survey

F-1-A 3M-9-55

County Ravalli

STATE OF MONTANA
STATE ENGINEERS OFFICE
Water Resources Survey

T. 10N R. 19W. Plat No. 3

Farm Checked: Date 11-14-57

Photo No. 1P-132

By Carpenter & Tate

Legal Land Owner Sunnyside Orchard #4 - Lot 21 Blk 21 William Whittle Address Stevensville, Montana

Operator Same Address

Water is deliverd by:— 1. Private System; 2. Ditch Company; 3. State Project; 4. Federal Project; x 5. Irrigation District x

If under Ditch Company, Irrigation District, or Government Project, state the number of shares or inches, acre feet, as the case may be in said system

App. No. Decree No.	NAME OF APPROPRIATOR TO WHOM DECREED	NAME OF STREAM	Date App. Date Priority	Miner's Inches	In Use	NAME OF DITCH (Water Delivered By)	No.	R/F	P/G/S	Present Irr. Acres	Irrigable Acres
*See											
Dist.		Rock Creek				R. R. I. D.	4/5	R		10	0

NOTE: R—Denotes Regular Irrigation. F—Flood Irrigation. P—Water diverted by means of pumping. G—Water diverted by gravity. S—Stored Water.

Condition of System Good Topography Bench River Basin

Adequate Supply: Yes x No. Explain

Remarks * William Whittle is signed up for 39 acres under the Bitterroot Irrigation District.
Also used in #33 E

Also in: Plat No. Twp. Rge.	Plat No. Twp. Rge.	Plat No. Twp. Rge.
Plat No. Twp. Rge.	Plat No. Twp. Rge.	Plat No. Twp. Rge.

Information From:
Field Survey

F-1-A

County Ravalli

Farm Checked: Date 11-15-57

By Carpenter & Tate

STATE OF MONTANA
STATE ENGINEERS OFFICE
Water Resources Survey

T. 10N R. 19W Plat No. 3

Photo No. 3P-14, 3P-133, 3P-134, 3P-13

Legal Land Owner Robert & Rose Vernon Address Stevensville, Montana

Operator Same Address

Water is deliverd by:— 1. Private System; 2. Ditch Company; 3. State Project; 4. Federal Project; X 5. Irrigation District X

If under Ditch Company, Irrigation District, or Government Project, state the number of shares or inches, acre feet, as the case may be in said system

App. No. Decree No.	NAME OF APPROPRIATOR TO WHOM DECREED	NAME OF STREAM	Date App. Date Priority	Miner's Inches	In Use	NAME OF DITCH (Water Delivered By)	No.	R/F	P/G/S	Present Irr. Acres	Irrig Ac
*See											
Dist.		Lake Como				B. R. I. D.	4/5	R		147	

NOTE: R—Denotes Regular Irrigation. F—Flood Irrigation. P—Water diverted by means of pumping. G—Water diverted by gravity. S—Stored Water.

Condition of System Good Topography Bench River Basin Columbia River, Lake Como

Adequate Supply: Yes x No Explain

Remarks * Elvin & Bessie Hollibaugh are signed up for 104.7 acres under the Bitterroot Irrigation District.

Also in: Plat No. Twp. Rge.	Plat No. Twp. Rge.	Plat No. Twp. Rge.
Plat No. Twp. Rge.	Plat No. Twp. Rge.	Plat No. Twp. Rge.

Information From:
James Vernon

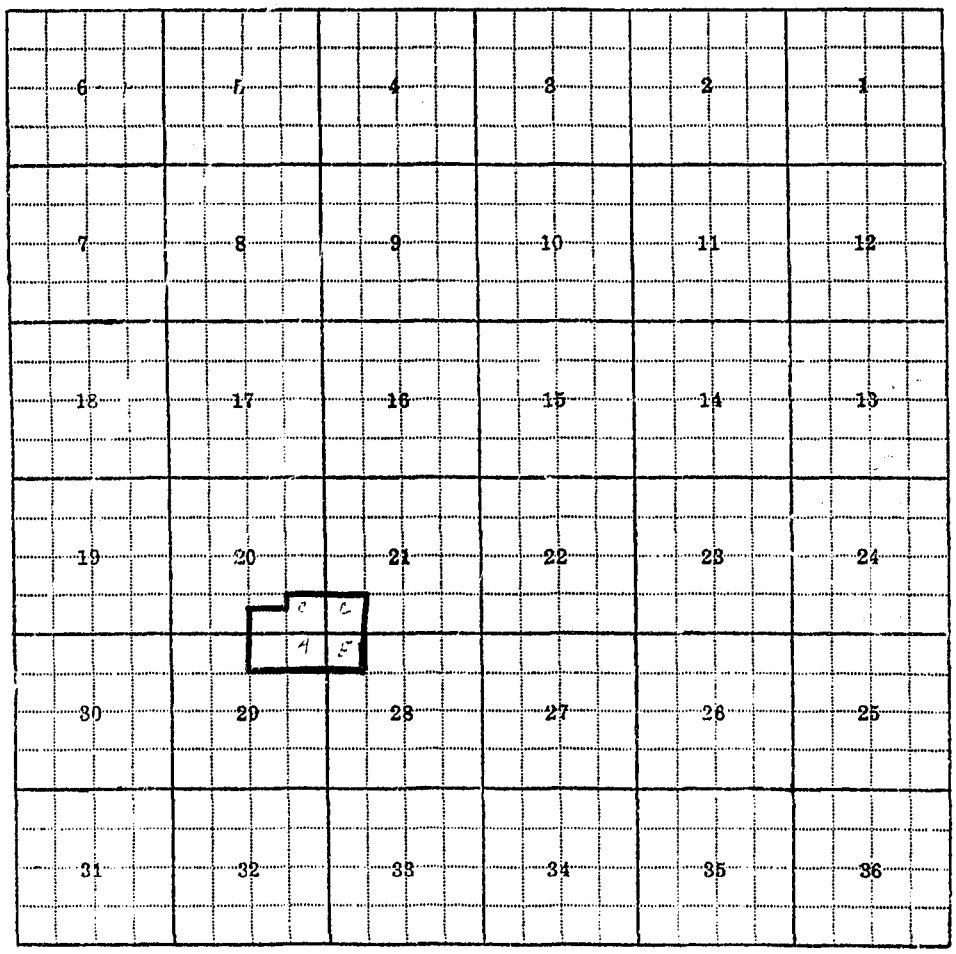

20C, 21C, 28E, 29A

3
T10N-
R19W

F-1-A 3M-9-55

County Ravalli

STATE OF MONTANA
STATE ENGINEERS OFFICE
Water Resources Survey

T. 10N. R. 19W. Plat No. 3

Farm Checked: Date 11-4-57

Photo No. 3P-12

By Carpenter & Tate

Legal Land Owner Stanley Antrim Address Florence, Montana

Operator Arlo Ellison Address

Water is deliverd by:— 1. Private System; 2. Ditch Company; 3. State Project; 4. Federal Project; x 5. Irrigation District x

If under Ditch Company, Irrigation District, or Government Project, state the number of shares or inches, acre feet, as the case may be in said system

App. No. Decree No.	NAME OF APPROPRIATOR TO WHOM DECREED	NAME OF STREAM	Date App. Date Priority	Miner's Inches	In Use	NAME OF DITCH (Water Delivered By)	No.	R/F	P/G/S	Present Irr. Acres	Irrigable Acres
*See Dist		Lake Como				B. R. I. D.	4/5	R			

NOTE: R—Denotes Regular Irrigation. F—Flood Irrigation. P—Water diverted by means of pumping. G—Water diverted by gravity. S—Stored Water.

Condition of System Good Topography River Basin Columbia River, Lake Como, Eight Mile Waste Water

Adequate Supply: Yes x No x Explain End of Big Ditch

Remarks All of Blocks 2, 3, & 4. Lots 7, 8, & 9 of Block 5.
* Stanley Antrim is signed up for 204 acres under the Bitterroot Irrigation District. (River View Orchards)
Claims only 169 acres of B. R. I. D. water.
Uses Eight Mile Waste Water from Carrie Grether place at times.

Also in: Plat No. 4 Twp. 10N. Rge. 19W.	Plat No. Twp. Rge.	Plat No. Twp. Rge.
Plat No. 6 Twp. 9N. Rge. 19W.	Plat No. Twp. Rge.	Plat No. Twp. Rge.

Information From:
Arlo Ellison (Unwilling to give precise information)

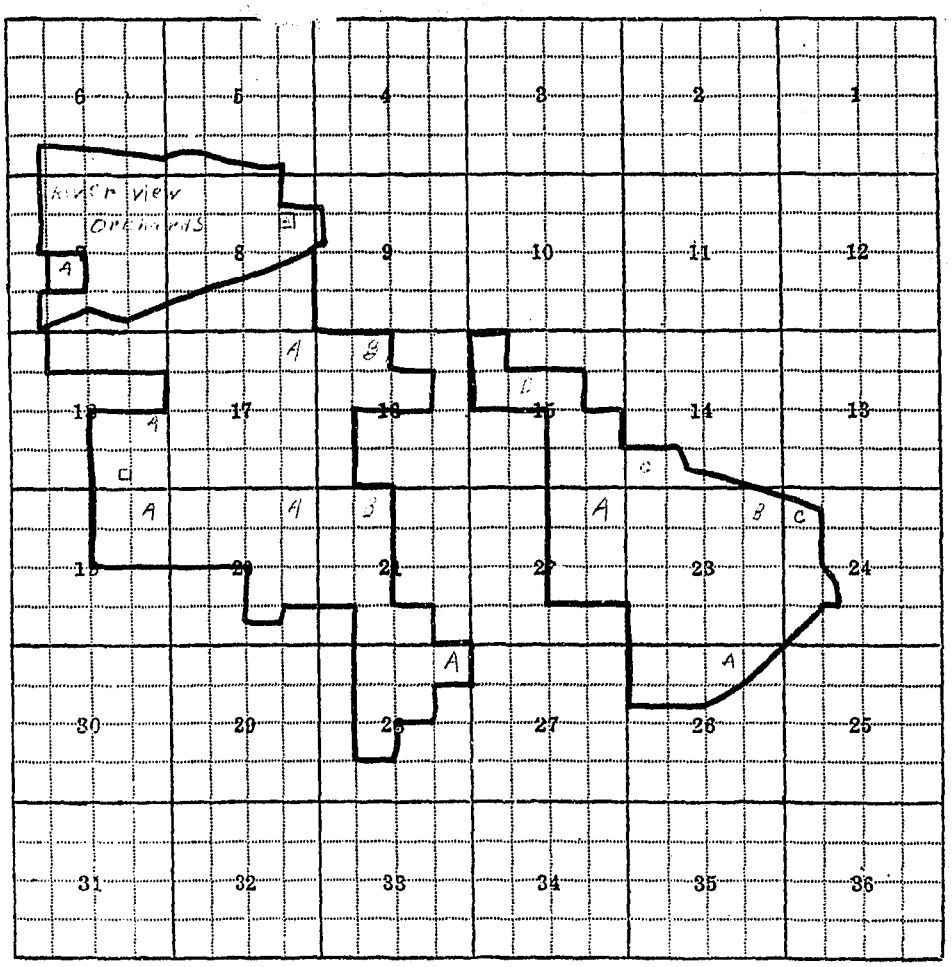

7A, 8A, 15B, 16B, 17A, 18A, 19A, 20A, 21B, 22A, 23B, 24C, 26A, 28A.

F-1-A 3M-9-55

County Ravalli

Farm Checked: Date 11-5-57

By Carpenter & Tate

STATE OF MONTANA
STATE ENGINEERS OFFICE
Water Resources Survey

T 10N R 19W Plat No. 3

Photo No. 3P-133

Legal Land Owner Robert & Esther Berryman Address Stevensville, Montana

Operator Same Address

Water is deliverd by:— 1. Private System; 2. Ditch Company; 3. State Project; 4. Federal Project; x 5. Irrigation District x

If under Ditch Company, Irrigation District, or Government Project, state the number of shares or inches, acre feet, as the case may be in said system

App. No. Decree No.	NAME OF APPROPRIATOR TO WHOM DECREED	NAME OF STREAM	Date App. Date Priority	Miner's Inches	In Use	NAME OF DITCH (Water Delivered By)	No.	R/F	P/G/S	Present Irr. Acres	Irrigable Acres
*See											
District		Lake Como				B. R. I. D.	4/5	R		30	0

NOTE: R—Denotes Regular Irrigation. F—Flood Irrigation. P—Water diverted by means of pumping. G—Water diverted by gravity. S—Stored Water.

Condition of System Good Topography Bench River Basin Columbia River, Lake Como

Adequate Supply: Yes x No Explain

Remarks *Robert and Esther Berryman is signed up for 29 acres under the Bitterroot Irrigation District.

Also in: Plat No. Twp. Rge.	Plat No. Twp. Rge.	Plat No. Twp. Rge.
Plat No. Twp. Rge.	Plat No. Twp. Rge.	Plat No. Twp. Rge.

Information From:

Karl Huettler

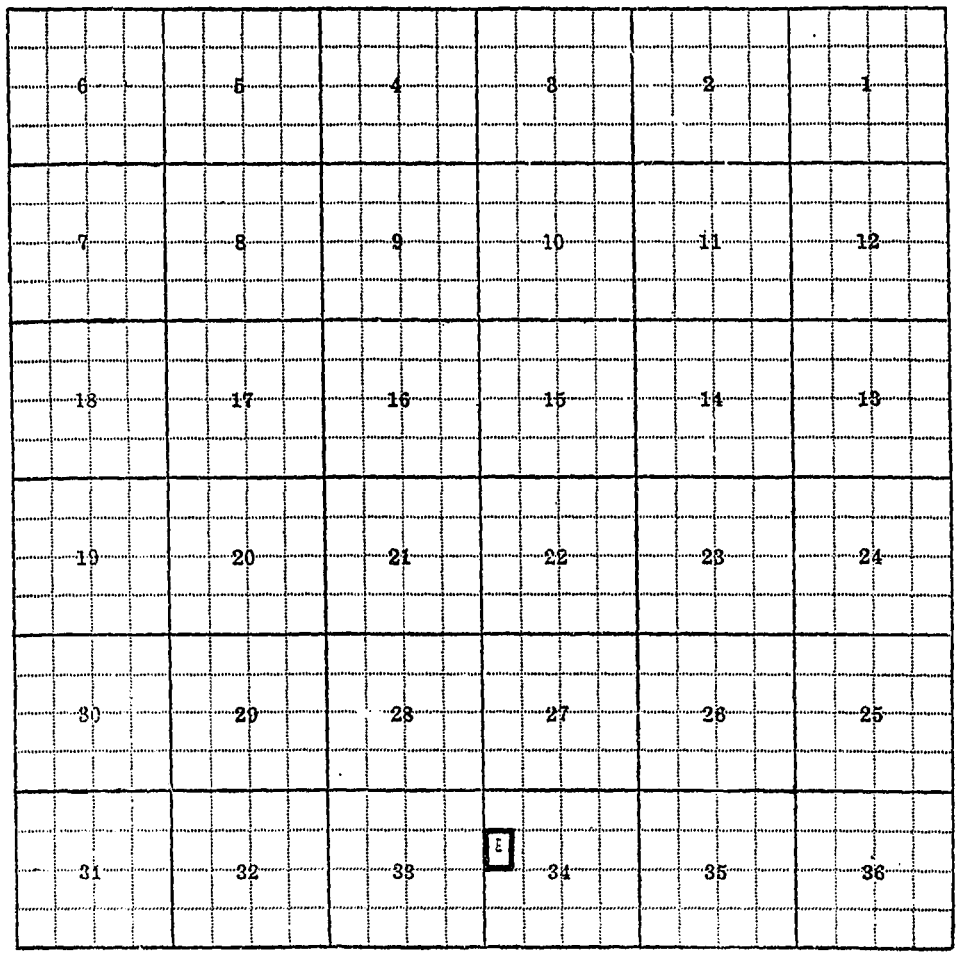
6
5
4
3
2
1
7
8
9
10
11
12
18
17
16
15
14
13
19
20
21
22
23
24
30
29
28
27
26
25
31
32
33
E
34
35
36

34E

F-1-A 3M-9-55

County Ravalli

Farm Checked: Date 11-14-57

By Carpenter & Tate

STATE OF MONTANA
STATE ENGINEERS OFFICE
Water Resources Survey
3

T. 10N. R. 19W. Plat No. 3

Photo No. 3P-133

Legal Land Owner R. E. & Hattie Boster Address Stevensville, Montana

Operator Same Address

Water is deliverd by:— 1. Private System; 2. Ditch Company; 3. State Project; 4. Federal Project; X 5. Irrigation District X

If under Ditch Company, Irrigation District, or Government Project, state the number of shares or inches, acre feet, as the case may be in said system

App. No. Decree No.	NAME OF APPROPRIATOR TO WHOM DECREED	NAME OF STREAM	Date App. Date Priority	Miner's Inches	In Use	NAME OF DITCH (Water Delivered By)	No.	R/F	P/G/S	Present Irr. Acres	Irrigable Acres
*See											
Dist.		Lake Como				B. R. I. D.	4/5	R		118	0

NOTE: R—Denotes Regular Irrigation. F—Flood Irrigation. P—Water diverted by means of pumping. G—Water diverted by gravity. S—Stored Water.

Condition of System Good Topography Bench River Basin Columbia River, Como Lake

Adequate Supply: Yes x No Explain

Remarks *R. E. & Hattie Boster is signed up for 95 acres under the Bitterroot Irrigation District.

Also in: Plat No. Twp. Rge.	Plat No. Twp. Rge.	Plat No. Twp. Rge.
Plat No. Twp. Rge.	Plat No. Twp. Rge.	Plat No. Twp. Rge.

Information From:

Mr. Boster

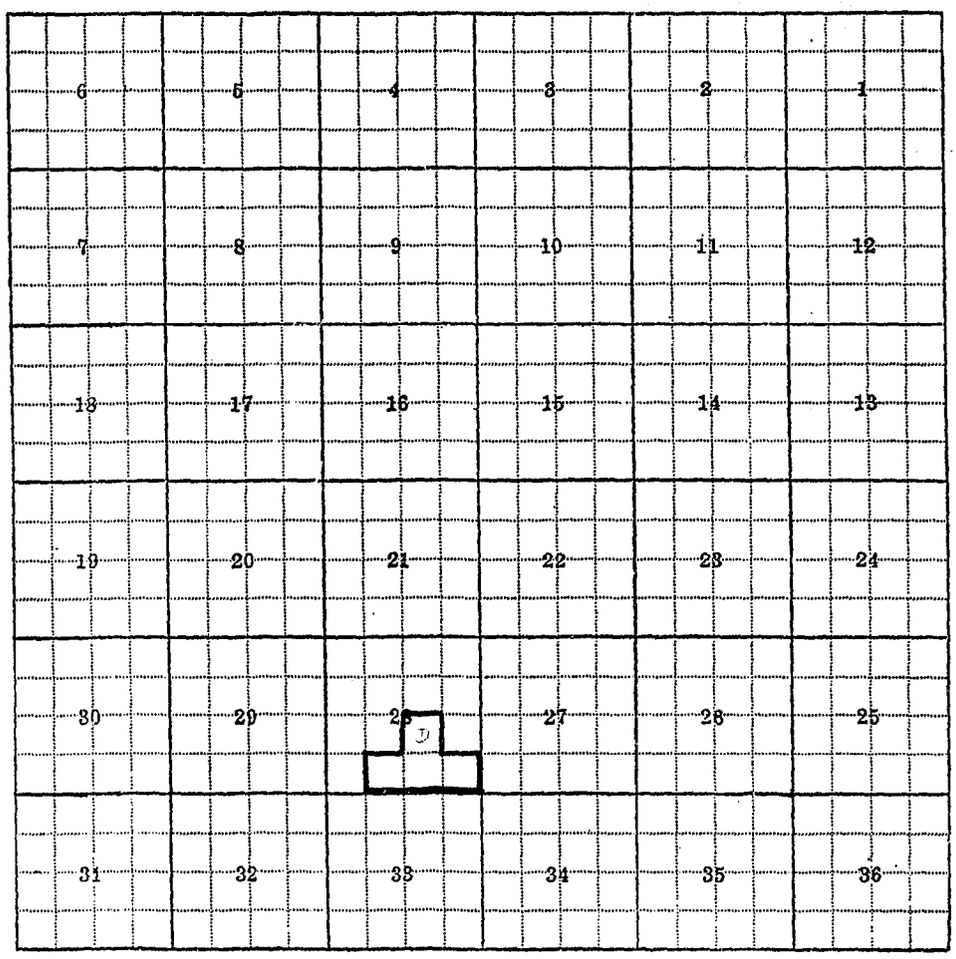
6
5
4
3
2
1
7
8
9
10
11
12
18
17
16
15
14
13
19
20
21
22
23
24
30
29
28
27
26
25
31
32
33
34
35
36

28D

F-1-A 3M-9-55

County Ravalli

STATE OF MONTANA
STATE ENGINEERS OFFICE
Water Resources Survey

T. 10N. R. 19W. Plat No. 3

Farm Checked: Date 11-5-57

Photo No. 3P-133

By Carpenter & Tate

Legal Land Owner Fred & Lena Clark Address Stevensville, Montana

Operator Howard Panting Address

Water is deliverd by:— 1. Private System; 2. Ditch Company; 3. State Project; 4. Federal Project; x 5. Irrigation District x

If under Ditch Company, Irrigation District, or Government Project, state the number of shares or inches, acre feet, as the case may be in said system

App. No. Decree No.	NAME OF APPROPRIATOR TO WHOM DECREED	NAME OF STREAM	Date App. Date Priority	Miner's Inches	In Use	NAME OF DITCH (Water Delivered By)	No.	R/F	P/G/S	Present Irr. Acres	Irrigable Acres
*See Dist.		Lake Como				B. R. I. D.	4/5	R			

NOTE: R—Denotes Regular Irrigation. F—Flood Irrigation. P—Water diverted by means of pumping. G—Water diverted by gravity. S—Stored Water.

Condition of System Good Topography Bench River Basin Columbia River, Lake Como

Adequate Supply: Yes x No Explain

Remarks *Fred & Lena Clark are signed up for 104.1 acres under the Bitterroot Irrigation District.
Also in Daly Acres Tract

Also in: Plat No. 16 Twp. 6N Rge. 20W	Plat No. Twp. Rge.	Plat No. Twp. Rge.
Plat No. Twp. Rge.	Plat No. Twp. Rge.	Plat No. Twp. Rge.

Information From: Field Survey (Unable to Contact)

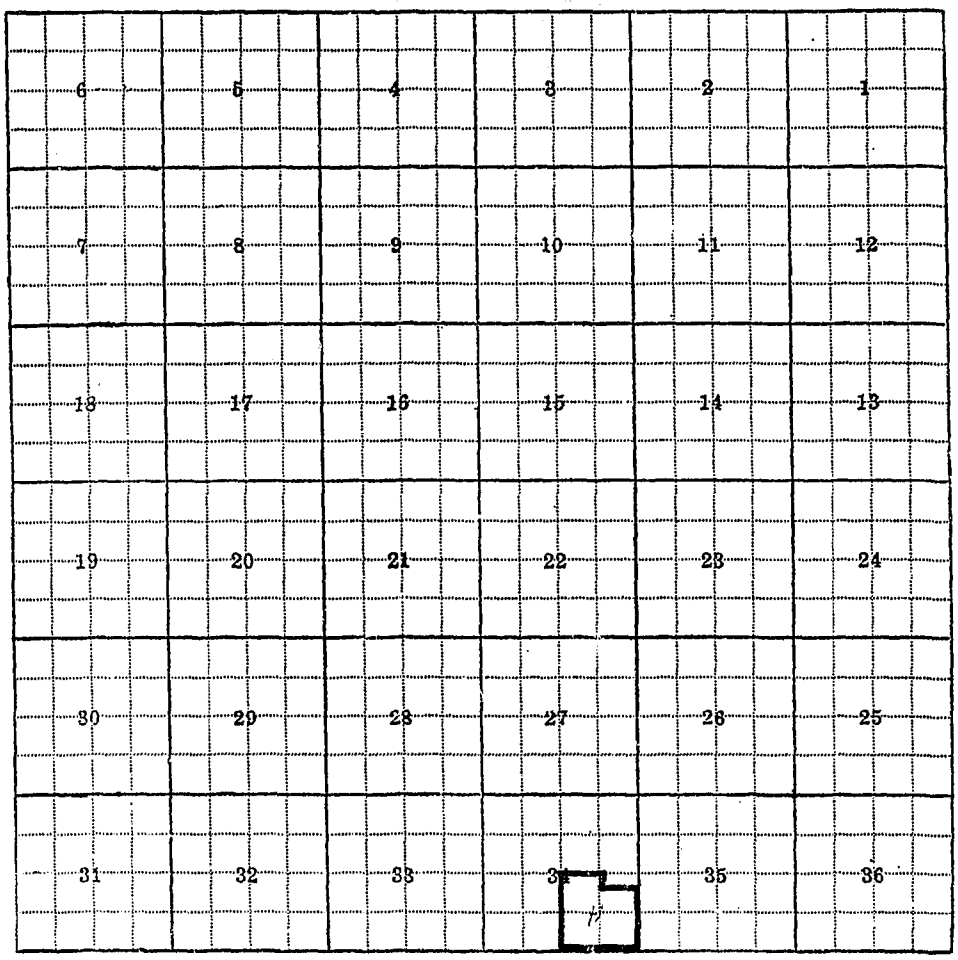
6
5
4
3
2
1
7
8
9
10
11
12
18
17
16
15
14
13
19
20
21
22
23
24
30
29
28
27
26
25
31
32
33
34
35
36

34H

F-1-A 3M-9-55

County ...Ravalli.....

Farm Checked: Date...11-5-57.....

By ...Carpenter & Tate.....

STATE OF MONTANA

STATE ENGINEERS OFFICE

Water Resources Survey

3

T...10N R...19W... Plat No...3.....

Photo No...3P-133.....

Legal Land Owner ..~~Basil & Mary Dimmitt~~..... Address .....Stevensville, Montana.....

Operator .....Chas. Noakes..... Address .....

Water is deliverd by:— 1. Private System; 2. Ditch Company; 3. State Project; 4. Federal Project; x 5. Irrigation District x

If under Ditch Company, Irrigation District, or Government Project, state the number of shares or inches, acre feet, as the case may be in said system .....

App. No. Decree No.	NAME OF APPROPRIATOR TO WHOM DECREED	NAME OF STREAM	Date App. Date Priority	Miner's Inches	In Use	NAME OF DITCH (Water Delivered By)	No.	R/F	P/G/S	Present Irr. Acres	Irrigable Acres
*See											
~~Dist.~~		Lake Como				B. R. I. D.	4/5	R		15	0

NOTE: R—Denotes Regular Irrigation. F—Flood Irrigation. P—Water diverted by means of pumping. G—Water diverted by gravity. S—Stored Water.

Condition of System ...Good..... Topography ....Bench..... River Basin Columbia River, Lake Como.....

Adequate Supply: Yes.....x.... No..... Explain .....

Remarks *Mary & Basil Dimmitt are signed up for 17.6 acres under the Bitterroot Irrigation District.

Also in: Plat No..... Twp..... Rge.....	Plat No..... Twp..... Rge.....	Plat No..... Twp..... Rge.....
Plat No..... Twp..... Rge.....	Plat No..... Twp..... Rge.....	Plat No..... Twp..... Rge.....

Information From:

Chas. Noakes

6	5	4	3	2	1
7	8	9	10	11	12
18	17	16	15	14	13
19	20	21	22	23	24
30	29	28	27	26	25
31	32	33	34	35	36

34M

F-1-A 3M-9-55

County Ravalli

Farm Checked: Date 11-15-57

By Carpenter & Tate

STATE OF MONTANA
STATE ENGINEERS OFFICE
Water Resources Survey
3

T. 10N R. 19W. Plat No. 3

Photo No. 3P-132

Legal Land Owner Floyd & Minerva Dunn Address Stevensville, Montana

Operator Same Address

Water is deliverd by:— 1. Private System; 2. Ditch Company; 3. State Project; 4. Federal Project x 5. Irrigation District x

If under Ditch Company, Irrigation District, or Government Project, state the number of shares or inches, acre feet, as the case may be in said system

App. No. Decree No.	NAME OF APPROPRIATOR TO WHOM DECREED	NAME OF STREAM	Date App. Date Priority	Miner's Inches	In Use	NAME OF DITCH (Water Delivered By)	No.	R/F	P/G/S	Present Irr. Acres	Irrigable Acres
*See											
Dist.		Lake Como				B. R. I. D.	4/5	R		70	0

NOTE: R—Denotes Regular Irrigation. F—Flood Irrigation. P—Water diverted by means of pumping. G—Water diverted by gravity. S—Stored Water.

Condition of System Good Topography Bench River Basin Columbia River, Lake Como

Adequate Supply: Yes x No Explain

Remarks *Floyd & Minerva Dunn are signed up for 80 acres under the Bitterroot Irrigation District.

Also in: Plat No. Twp. Rge.	Plat No. Twp. Rge.	Plat No. Twp. Rge.
Plat No. Twp. Rge.	Plat No. Twp. Rge.	Plat No. Twp. Rge.

Information From:
Field Survey

6	5	4	3	2	1
7	8	9	10	11	12
18	17	16	15	14	13
19	20	21	22	23	24
30	29	28	27	26	25
31	32	33	34	35	36

A

33A

F-1-A 3M-9-55

County ....Ravalli.....

STATE OF MONTANA
STATE ENGINEERS OFFICE
Water Resources Survey

T..10N...R...19W.. Plat No....3.....

Farm Checked: Date.....11-4-57.....

Photo No....3P-12.....

By .....Carpenter..&..Tate.....

Legal Land Owner ..Elizabeth..Ernest..... Address .....Florence,..Montana.....

Operator .....?.....Baldry..... Address .....

Water is deliverd by:— 1. Private System; x 2. Ditch Company; 3. State Project; 4. Federal Project; x 5. Irrigation District x

If under Ditch Company, Irrigation District, or Government Project, state the number of shares or inches, acre feet, as the case may be in said system .....

App. No. Decree No.	NAME OF APPROPRIATOR TO WHOM DECREED	NAME OF STREAM	Date App. Date Priority	Miner's Inches	In Use	NAME OF DITCH (Water Delivered By)	No.	R/F	P/G/S	Present Irr. Acres	Irrigable Acres
*See											
Dist.		~~Lake Como~~				B. R. I. D.	4/5	R		120	0
D-543	N. J. Tillman	Eightmile Creek	11-30-84	93	Yes	Maclay (Ernst) Ditch	1	F			

NOTE: R--Denotes Regular Irrigation. F—Flood Irrigation. P—Water diverted by means of pumping. G—Water diverted by gravity. S—Stored Water.

Condition of System .....Good..... Topography .....Valley..... River Basin .Columbia..River,..Lake..Como,.....

Adequate Supply: Yes....x..... No....x..... Explain ..On..end..of..Big..Ditch.....Eight..Mile..Creek.....

Remarks .*Elizabeth..Ernest..is..signed..up..for..39.9..acres..under..the..Bitterroot..Irrigation..District.

.....Uses..D-543..until..gone..in..spring..and..then..uses..B..R..I..D..water.

Also in: Plat No..... Twp..... Rge.....	Plat No..... Twp..... Rge.....	Plat No..... Twp..... Rge.....
Plat No..... Twp..... Rge.....	Plat No..... Twp..... Rge.....	Plat No..... Twp..... Rge.....

Information From:
Clyde Long & Field Survey
(Unable to contact)

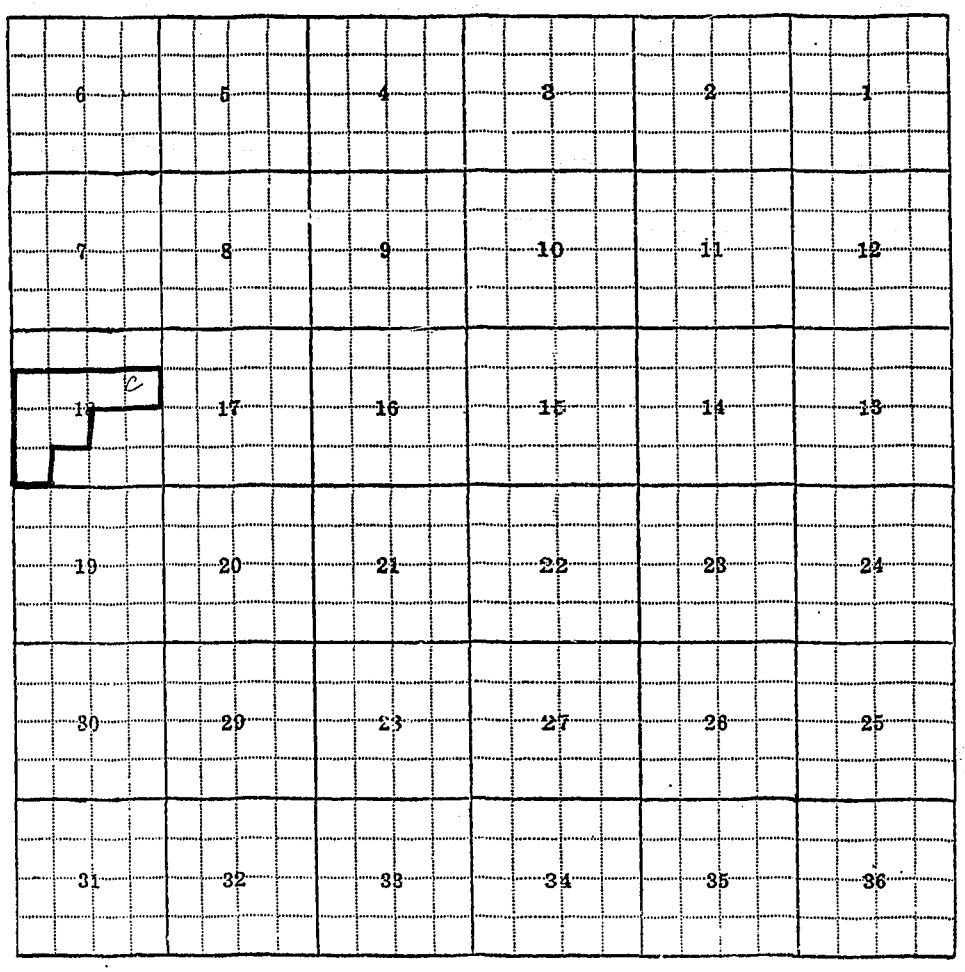
6
5
4
3
2
1
7
8
9
10
11
12
c
18
17
16
15
14
13
19
20
21
22
23
24
30
29
28
27
26
25
31
32
33
34
35
36

18C

F-1-A 3M-9-55

County Ravalli

Farm Checked: Date 10-31-57

By George Tate

STATE OF MONTANA
STATE ENGINEERS OFFICE
Water Resources Survey
3

T. 10N. R. 19W. Plat No. 3

Photo No. 3P-133, 3P-132

Legal Land Owner Adam & Anna Felde Address

Operator Same Address

Water is deliverd by:— 1. Private System; 2. Ditch Company; x 3. State Project; 4. Federal Project; x 5. Irrigation District x

If under Ditch Company, Irrigation District, or Government Project, state the number of shares or inches, acre feet, as the case may be in said system

App. No. Decree No.	NAME OF APPROPRIATOR TO WHOM DECREED	NAME OF STREAM	Date App. Date Priority	Miner's Inches	In Use	NAME OF DITCH (Water Delivered By)	No.	R/F	P/G/S	Present Irr. Acres	Irrigable Acres
*See						B. R. I. D.	4/5	R		134	0
Dist.		Lake Como									

NOTE: R—Denotes Regular Irrigation. F—Flood Irrigation. P—Water diverted by means of pumping. G—Water diverted by gravity. S—Stored Water.

Condition of System Good Topography Bench River Basin Columbia River, Lake Como

Adequate Supply: Yes x No Explain

Remarks *Adam & Anna Felde is signed up for 103.8 acres under the Bitterroot Irrigation District.

Also in: Plat No. Twp. Rge. | Plat No. Twp. Rge. | Plat No. Twp. Rge.
Plat No. Twp. Rge. | Plat No. Twp. Rge. | Plat No. Twp. Rge.

Information From:

Adam Felde

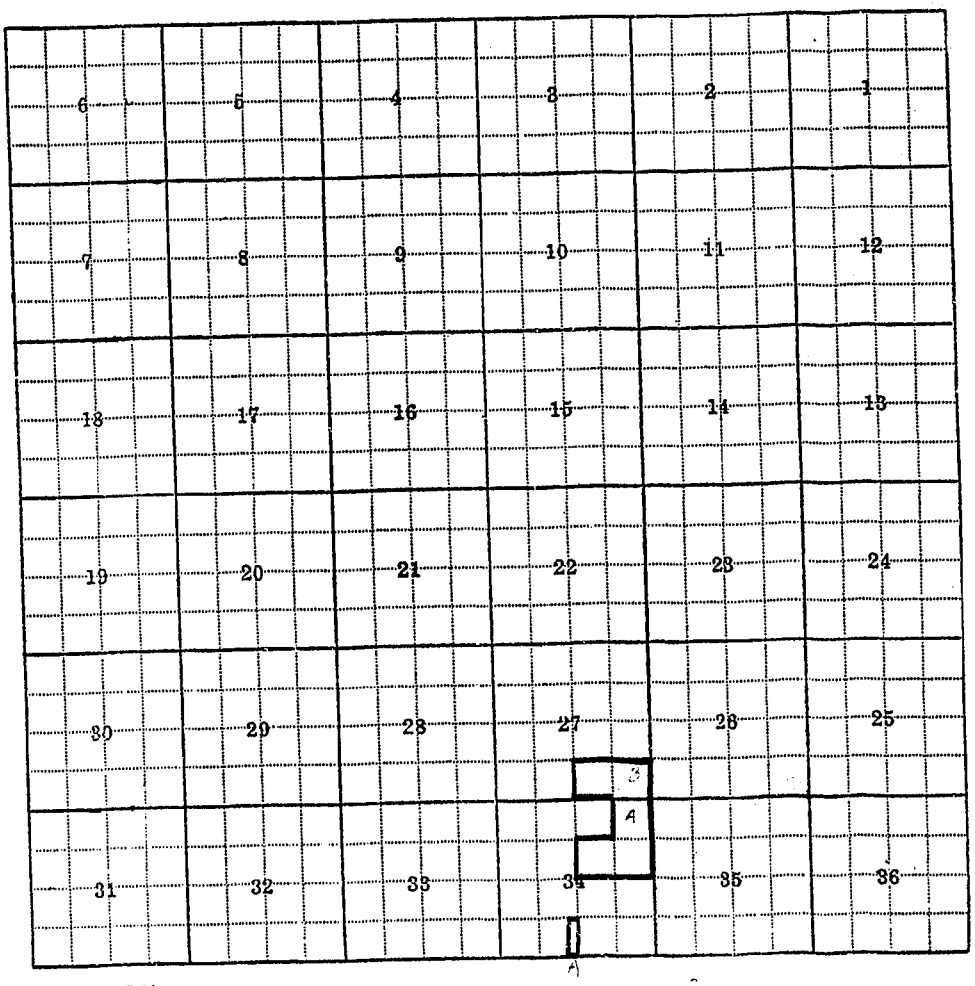
6
5
4
3
2
1
7
8
9
10
11
12
18
17
16
15
14
13
19
20
21
22
23
24
30
29
28
27
26
25
B
A
31
32
33
34
35
36
A

27B, 34A

F-1-A 3M-9-55

County Ravalli

Farm Checked: Date 11-14-57

By Carpenter & Tate

STATE OF MONTANA
STATE ENGINEERS OFFICE
Water Resources Survey
3

T. 10N. R. 19W Plat No. 3

Photo No. 3P-132

Legal Land Owner Arthur (E.) Fetscher Address Stevensville, Montana

Operator Same Address

Water is delivered by:— 1. Private System; 2. Ditch Company; 3. State Project; 4. Federal Project; x 5. Irrigation District x

If under Ditch Company, Irrigation District, or Government Project, state the number of shares or inches, acre feet, as the case may be in said system

App. No. Decree No.	NAME OF APPROPRIATOR TO WHOM DECREED	NAME OF STREAM	Date App. Date Priority	Miner's Inches	In Use	NAME OF DITCH (Water Delivered By)	No.	R/F	P/G/S	Present Irr. Acres	Irrigable Acres
*See											
Dist.		Lake Como				B. R. I. D.	4/5	R		7	0

NOTE: R—Denotes Regular Irrigation. F—Flood Irrigation. P—Water diverted by means of pumping. G—Water diverted by gravity. S—Stored Water.

Condition of System Good Topography Bench River Basin Columbia River, Lake Como

Adequate Supply: Yes x No Explain

Remarks *Arthur Fetscher is signed up for 60.9 acres under the Bitterroot Irrigation District.
Also used in Sunnyside Orchards #4.

Also in: Plat No. Twp. Rge.	Plat No. Twp. Rge.	Plat No. Twp. Rge.
Plat No. Twp. Rge.	Plat No. Twp. Rge.	Plat No. Twp. Rge.

Information From:

Field Survey

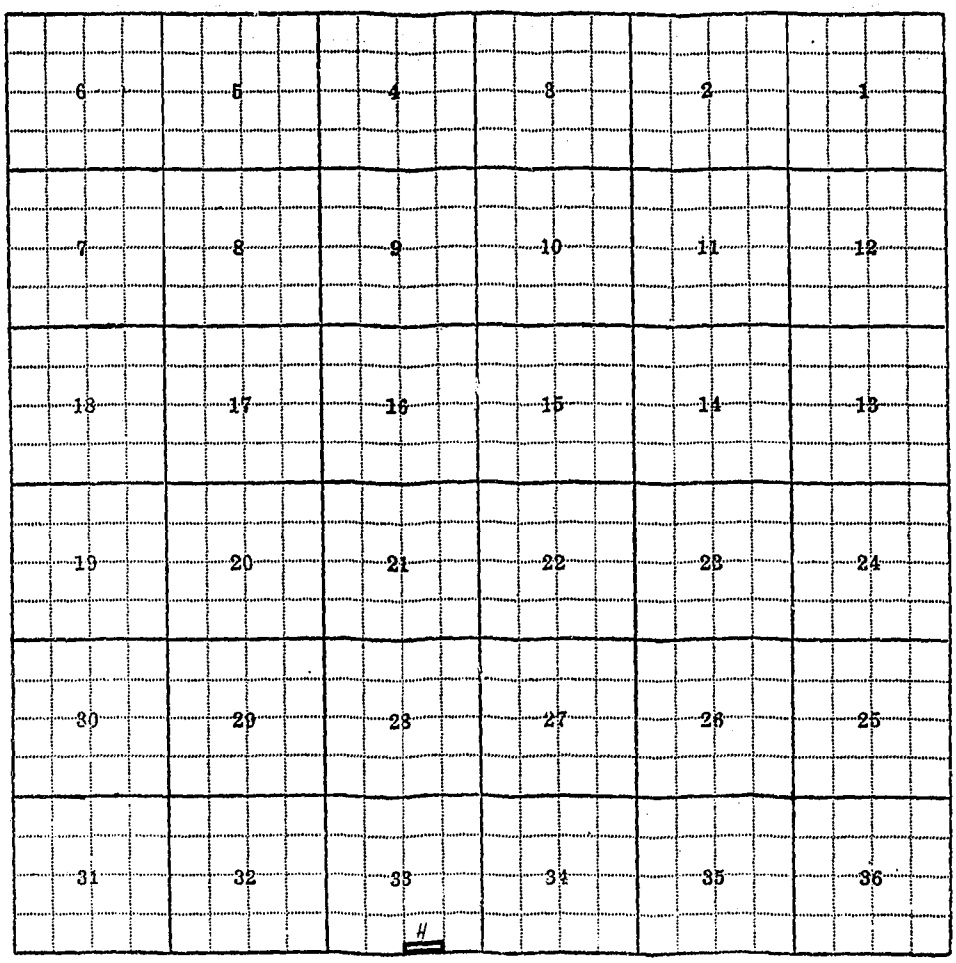
6
5
4
3
2
1
7
8
9
10
11
12
18
17
16
15
14
13
19
20
21
22
23
24
30
29
28
27
26
25
31
32
33
34
35
36
H

334

F-1-A 3M-9-55

County ~~Ravalli~~

Farm Checked: Date 11-15-57

By Carpenter & Tate

STATE OF MONTANA
STATE ENGINEERS OFFICE
Water Resources Survey

T 10N R 19W Plat No. 3

Photo No. 3P-14

Legal Land Owner Blanche (Clyde) Fitz Address

Operator James Vernon - Buying et al Address

Water is deliverd by:— 1. Private System; x 2. Ditch Company; 3. State Project; 4. Federal Project; x 5. Irrigation District x

If under Ditch Company, Irrigation District, or Government Project, state the number of shares or inches, acre feet, as the case may be in said system

App. No. Decree No.	NAME OF APPROPRIATOR TO WHOM DECREED	NAME OF STREAM	Date App. Date Priority	Minor's Inches	In Use	NAME OF DITCH (Water Delivered By)	No.	R/F	P/G/S	Present Irr. Acres	Irrigable Acres
*See											
Dist.		Lake Como				R. R. I. D.	4/5	R		170	0
A-1441	Charles F. Taylor	Unnamed Springs	5-10-30	All	Yes	Taylor (Vernon) Ditch	1	R		20	0

NOTE: R—Denotes Regular Irrigation. F—Flood Irrigation. P—Water diverted by means of pumping. G—Water diverted by gravity. S—Stored Water.

Condition of System Good Topography Bench River Basin ~~Columbia River, Lake Como,~~

Adequate Supply: Yes x No Explain Unnamed Spring

Remarks James Vernon et al buying (25E) from Elizabeth Ritz in Plat #2.
*Clyde Fitz is signed up for 190.4 acres under the Bitterroot Irrigation District.

Also in: Plat No. Twp. Rge.	Plat No. Twp. Rge.	Plat No. Twp. Rge.
Plat No. Twp. Rge.	Plat No. Twp. Rge.	Plat No. Twp. Rge.

Information From:

James Vernon

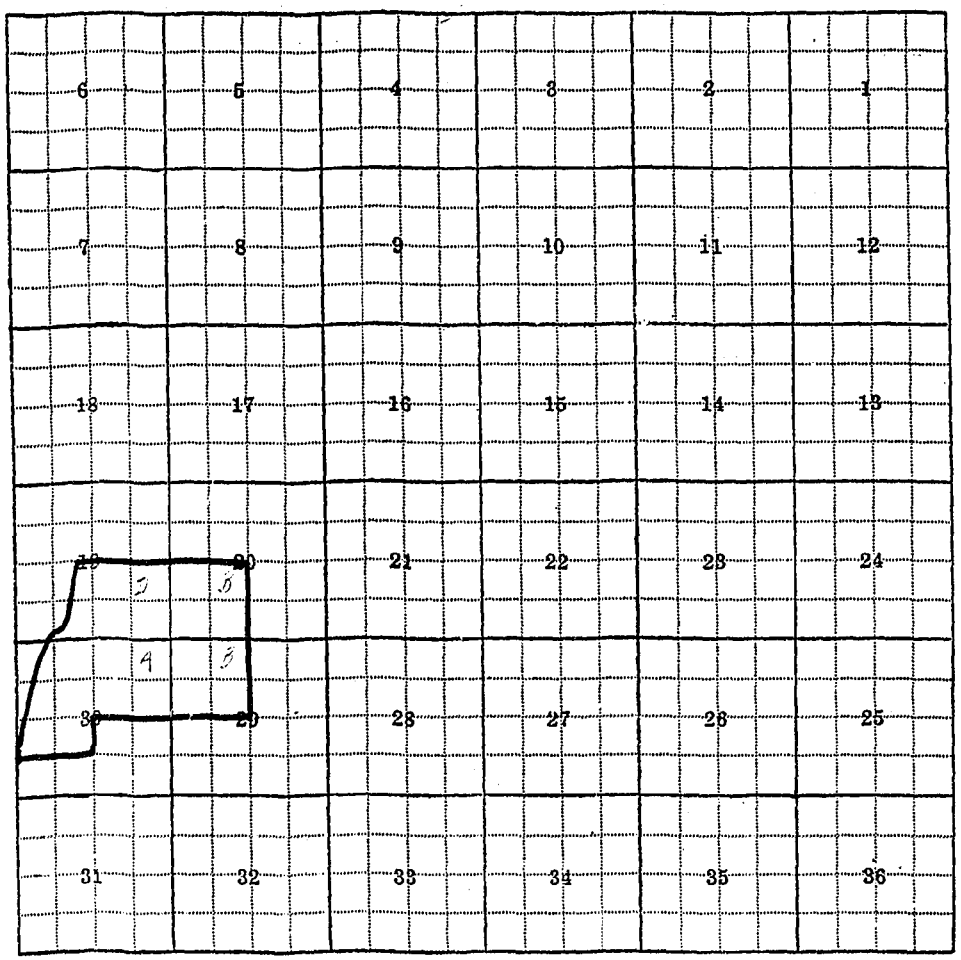

19D, 20B, 29B, 30A

F-1-A 3M-9-55

County Ravalli

Farm Checked: Date 11-2-57

By Carpenter & Tate

STATE OF MONTANA
STATE ENGINEERS OFFICE
Water Resources Survey

T. 10N. R. 19W. Plat No. 3

Photo No. 3P-12 & 3P-137
3P-136

Legal Land Owner Carrie M. Grether Address Florence, Montana

Operator Carl Williamson Address

Water is deliverd by:— 1. Private System; X 2. Ditch Company; 3. State Project; 4. Federal Project; 5. Irrigation District

If under Ditch Company, Irrigation District, or Government Project, state the number of shares or inches, acre feet, as the case may be in said system

App. No. Decree No.	NAME OF APPROPRIATOR TO WHOM DECREED	NAME OF STREAM	Date App. Date Priority	Miner's Inches	In Use	NAME OF DITCH (Water Delivered By)	No.	R/F	P/G/S	Present Irr. Acres	Irrigable Acres
D-535	John L. Humble	Eight Mile Creek	1880	25	Yes	Williamson Ditches					
D-536	A. W. Jamison & John H. Jamison	Eight Mile Creek	4-2-84	250	Yes	Williamson Ditches					
D-540	L. D. Reynolds	Eight Mile Creek	4-14-84	120	Yes	Williamson Ditches					
D-541	Sushannah Rose	Eight Mile Creek	4-2-84	126	Yes	Williamson Ditches					
D-544	George B. Wilds	Eight Mile Creek	4-13-83	65	Yes	Williamson Ditches					
D-545	David R. MaClay	Eight Mile Creek	6-2-24	1000	Yes	Williamson Ditches					
D-539	Mahala La Fountaine	Eight Mile Creek	1878	151	Yes	Williamson Ditches					
D-542	W. J. Stephens	Eight Mile Creek	5-30-83	100	Yes	Williamson Ditches					
A453	T. A. Fitgerald et al	Eight Mile Creek	5-16-98	480	Yes	Williamson Ditches					
A-1199	Fred & Frank Jameison	White Cloud Creek	4-16-95	50	Yes	Williamson Ditches				315	40

NOTE: R—Denotes Regular Irrigation. F—Flood Irrigation. P—Water diverted by means of pumping. G—Water diverted by gravity. S—Stored Water.

Condition of System Fair Topography Bench River Basin Columbia River, Eight Mile Creek

Adequate Supply: Yes X No. Explain

Remarks Irrigates piece in Sec. 5 by gravity sprinkler
Lots 1 through 4 of Block 5 and all of Block 6. No irrigation #1B, 2A. (Riverview Orchards)

Also in: Plat No. Twp. Rge.	Plat No. Twp. Rge.	Plat No. Twp. Rge.
Plat No. Twp. Rge.	Plat No. Twp. Rge.	Plat No. Twp. Rge.

Information From:
Clyde Long

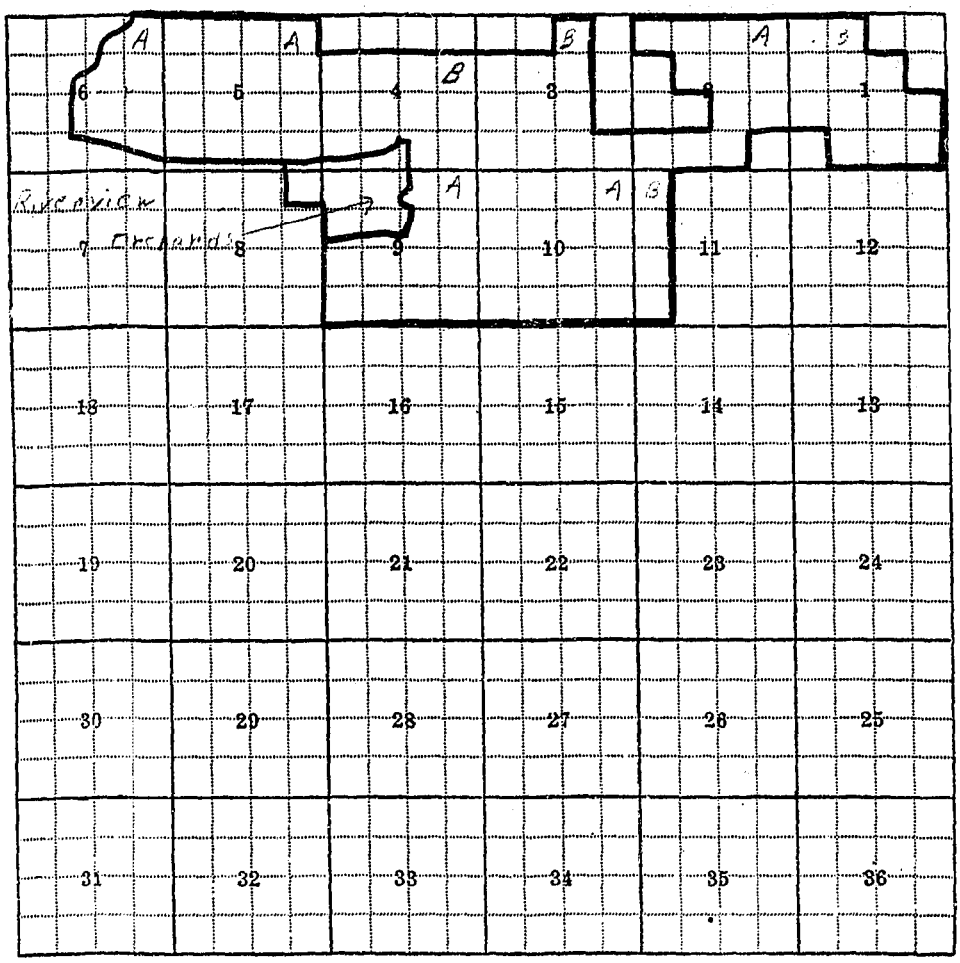

1B, 2A, 3B, 4B, 5A, 6A, 9A, 10A, 11B

F-1-A 3M-9-55

County Ravalli

Farm Checked: Date 11-14-57

By Carpenter & Tate

STATE OF MONTANA
STATE ENGINEERS OFFICE
Water Resources Survey
3

T. 10N R. 19W. Plat No. 3

Photo No. 3P-132

Legal Land Owner *Fred & Gladys Hoyt Address Stevensville, Montana

Operator Same Address

Water is deliverd by:— 1. Private System; 2. Ditch Company; 3. State Project; 4. Federal Project; X 5. Irrigation District X

If under Ditch Company, Irrigation District, or Government Project, state the number of shares or inches, acre feet, as the case may be in said system

App. No. Decree No.	NAME OF APPROPRIATOR TO WHOM DECREED	NAME OF STREAM	Date App. Date Priority	Miner's Inches	In Use	NAME OF DITCH (Water Delivered By)	No.	R/F	P/G/S	Present Irr. Acres	Irrigabl Acres
*See Dist.		Lake Como				B. R. I. D.	4/5	R		40	0

NOTE: R—Denotes Regular Irrigation. F—Flood Irrigation. P—Water diverted by means of pumping. G—Water diverted by gravity. S—Stored Water.

Condition of System Good Topography Bench River Basin Columbia River, Lake Como

Adequate Supply: Yes X No. Explain

Remarks *Fred & Gladys Hoyt are signed up for 58.4 acres under the Bitterroot Irrigation District. Also used in Sunnyside Orchard #4.

Also in:								
Plat No. 3	Twp. 10N	Rge. 19W	Plat No.	Twp.	Rge.	Plat No.	Twp.	Rge.
Plat No.	Twp.	Rge.	Plat No.	Twp.	Rge.	Plat No.	Twp.	Rge.

Information From:

Field Survey

6	5	4	3	2	1
7	8	9	10	11	12
18	17	16	15	14	13
19	20	21	22	23	24
30	29	28	27	26	25
31	32	33 F	34	35	36

33F

F-1-A 3M-9-55

County Ravalli

STATE OF MONTANA
STATE ENGINEERS OFFICE
Water Resources Survey

T. 10N R. 19W. Plat No. 3

Farm Checked: Date 11-5-57

Photo No. 3P-133

By Carpenter & Tate

Legal Land Owner Karl & Marie Huetter Address Stevensville, Montana

Operator Same Address

Water is deliverd by:— 1. Private System; 2. Ditch Company; 3. State Project; 4. Federal Project; x 5. Irrigation District x

If under Ditch Company, Irrigation District, or Government Project, state the number of shares or inches, acre feet, as the case may be in said system

App. No. Decree No.	NAME OF APPROPRIATOR TO WHOM DECREED	NAME OF STREAM	Date App. Date Priority	Miner's Inches	In Use	NAME OF DITCH (Water Delivered By)	No.	R/F	P/G/S	Present Irr. Acres	Irrigable Acres
*See											
Dist.		Lake Como				B. R. I. D.	4/5	R		40	0
A-1577	Karl Huetter	Seepage, Waste &									
		Drain	5-4-49	All	No						

NOTE: R—Denotes Regular Irrigation. F—Flood Irrigation. P—Water diverted by means of pumping. G—Water diverted by gravity. S—Stored Water.

Condition of System Good Topography Bench River Basin Columbia River, Lake Como

Adequate Supply: Yes X No Explain

Remarks *Karl & Marie Huetter is signed up for 38.9 acres under the Bitterroot Irrigation District.

Also in: Plat No. Twp. Rge.	Plat No. Twp. Rge.	Plat No. Twp. Rge.
Plat No. Twp. Rge.	Plat No. Twp. Rge.	Plat No. Twp. Rge.

Information From:
Mr. Huetter


6
5
4
3
2
1
7
8
9
10
11
12
18
17
16
15
14
13
19
20
21
22
23
24
30
29
28
27
26
25
D
31
32
33
34
35
36

34D

F-1-A 3M-9-55

County ...Ravalli...

Farm Checked: Date...11-15-57...

By ...Carpenter & Tate...

STATE OF MONTANA

STATE ENGINEERS OFFICE

Water Resources Survey

3

T..10N..R...19W.. Plat No.....3.....

Photo No.....3P-132.....

Legal Land Owner ..Cyrus & Lola Ingersoll..... Address ....Stevensville, Montana.....

Operator .....Same..... Address .....

Water is deliverd by:— 1. Private System; 2. Ditch Company; 3. State Project; 4. Federal Project; x 5. Irrigation District x

If under Ditch Company, Irrigation District, or Government Project, state the number of shares or inches, acre feet, as the case may be in said system .....

App. No. Decree No.	NAME OF APPROPRIATOR TO WHOM DECREED	NAME OF STREAM	Date App. Date Priority	Minor's Inches	In Use	NAME OF DITCH (Water Delivered By)	No.	R/F	P/G/S	Present Irr. Acres	Irrigable Acres
*See											
Dist		Lake Como				R. R. I. D.	4/5	R		48	0

NOTE: R—Denotes Regular Irrigation. F—Flood Irrigation. P—Water diverted by means of pumping. G—Water diverted by gravity. S—Stored Water.

Condition of System .....Good..... Topography ...Bench..... River Basin .Columbia River, Lake Como.....

Adequate Supply: Yes....x..... No..... Explain .....

Remarks *..Cyrus & Lola Ingersoll are signed up for 50 acres under the Bitterroot Irrigation District.

Also in: Plat No..... Twp..... Rge.....	Plat No..... Twp..... Rge.....	Plat No..... Twp..... Rge.....
Plat No..... Twp..... Rge.....	Plat No..... Twp..... Rge.....	Plat No..... Twp..... Rge.....

Information From:

Field Survey

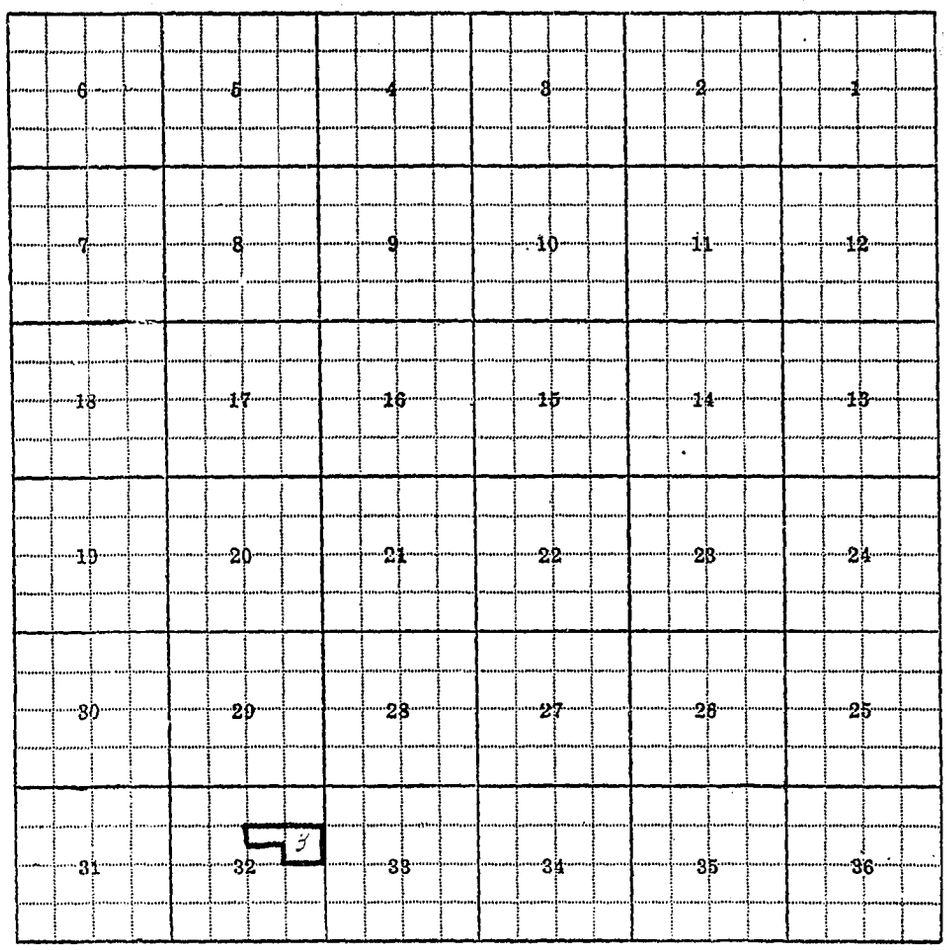
6
5
4
3
2
1
7
8
9
10
11
12
18
17
16
15
14
13
19
20
21
22
23
24
30
29
28
27
26
25
31
32
33
34
35
36
3

32B

F-1-A 3M-9-55

County Ravalli

Farm Checked: Date 11-5-57

By Carpenter & Tate

STATE OF MONTANA
STATE ENGINEERS OFFICE
Water Resources Survey

T 10N R 19 W Plat No. 3

Photo No. 3P-133

Legal Land Owner Don (Donald) James Address Stevensville, Montana

Operator Address

Water is deliverd by:— 1. Private System; 2. Ditch Company; 3. State Project; 4. Federal Project; X 5. Irrigation District X

If under Ditch Company, Irrigation District, or Government Project, state the number of shares or inches, acre feet, as the case may be in said system

App. No. Decree No.	NAME OF APPROPRIATOR TO WHOM DECREED	NAME OF STREAM	Date App. Date Priority	Miner's Inches	In Use	NAME OF DITCH (Water Delivered By)	No.	R/F	P/G/S	Present Irr. Acres	Irrigable Acres
*See											
Dist.		Lake Como				B. R. I. D.	4/5	R		29	0

NOTE: R—Denotes Regular Irrigation. F—Flood Irrigation. P—Water diverted by means of pumping. G—Water diverted by gravity. S—Stored Water.

Condition of System Good Topography Bench River Basin Columbia River, Lake Como

Adequate Supply: Yes x No Explain

Remarks * Don (Donald) & Ruth James are signed up for 33.8 acres under the Bitterroot Irrigation District. (Section 33)

Also in: Plat No. Twp. Rge.	Plat No. Twp. Rge.	Plat No. Twp. Rge.
Plat No. Twp. Rge.	Plat No. Twp. Rge.	Plat No. Twp. Rge.

Information From:

Karl Huetter

6	5	4	3	2	1
7	8	9	10	11	12
18	17	16	15	14	13
19	20	21	22	23	24
30	29	28	27	26	25
31	32	33	34	35	36

33C

F-1-A 3M-9-55

County ....Ravalli.....

Farm Checked: Date.....11-5-57.....

By .....Carpenter & Tate.....

STATE OF MONTANA
STATE ENGINEERS OFFICE
Water Resources Survey
3

T..10N..R....19W.. Plat No.....3.....

Photo No.....3P-133.....

Legal Land Owner ..Donald (Don) & Ruth James..... Address ...Stevensville, Montana.....

Operator ..... Address .....

Water is deliverd by:— 1. Private System; 2. Ditch Company; 3. State Project; 4. Federal Project; x 5. Irrigation District x

If under Ditch Company, Irrigation District, or Government Project, state the number of shares or inches, acre feet, as the case may be in said system .....

App. No. Decree No.	NAME OF APPROPRIATOR TO WHOM DECREED	NAME OF STREAM	Date App. Date Priority	Miner's Inches	In Use	NAME OF DITCH (Water Delivered By)	No.	R/F	P/G/S	Present Irr. Acres	Irrigable Acres
*See											
Dist.		Lake Como				R. R. I. D.	4/5	R		9	0

NOTE: R—Denotes Regular Irrigation. F—Flood Irrigation. P—Water diverted by means of pumping. G—Water diverted by gravity. S—Stored Water.

Condition of System ...Good..... Topography .....Bench..... River Basin .Columbia River, Lake Como.....

Adequate Supply: Yes.....x... No..... Explain .....

Remarks *...Donald (Don) & Ruth James are signed up for 9.2 acres under the Bitterroot Irrigation District. (Section 34)

Also in: Plat No..... Twp..... Rge.....	Plat No..... Twp..... Rge.....	Plat No..... Twp..... Rge.....
Plat No..... Twp..... Rge.....	Plat No..... Twp..... Rge.....	Plat No..... Twp..... Rge.....

Information From:

Karl Huetter

6	5	4	3	2	1
7	8	9	10	11	12
18	17	16	15	14	13
19	20	21	22	23	24
30	29	28	27	26	25
31	32	33	J 34	35	36

34J

F-1-A 3M-9-55

County Ravalli

Farm Checked: Date 11-14-57

By Carpenter & Tate

STATE OF MONTANA
STATE ENGINEERS OFFICE
Water Resources Survey
3

T. 10N. R. 19W. Plat No. 3

Photo No. 3P-14, 3P-133

Legal Land Owner Edgar James Address Stevensville, Montana

Operator Same Address

Water is deliverd by:— 1. Private System; x 2. Ditch Company; 3. State Project; 4. Federal Project; x 5. Irrigation District x

If under Ditch Company, Irrigation District, or Government Project, state the number of shares or inches, acre feet, as the case may be in said system

App. No. Decree No.	NAME OF APPROPRIATOR TO WHOM DECREED	NAME OF STREAM	Date App. Date Priority	Miner's Inches	In Use	NAME OF DITCH (Water Delivered By)	No.	R/F	P/G/S	Present Irr. Acres	Irrigable Acres
*See											
Dist.		Lake Como				B. R. I. D.	4/5	R		40	0
A-1581	Edgar James	Seepage & Waste									
		(Arising SW¼SW¼, &									
		NW¼NW¼)	12-19-33	All	Yes	James Ditch	1	R		20	0

NOTE: R—Denotes Regular Irrigation. F—Flood Irrigation. P—Water diverted by means of pumping. G—Water diverted by gravity. S—Stored Water.

Condition of System Good Topography Bench River Basin Columbia River, Lake Como,

Adequate Supply: Yes x No. Explain Seepage & Waste

Remarks *Edgar James is signed up 75 acres under the Bitterroot Irrigation District.
He also uses B. R. I. D. water on the land that is irrigated with private water.

Also in: Plat No. Twp. Rge.	Plat No. Twp. Rge.	Plat No. Twp. Rge.
Plat No. Twp. Rge.	Plat No. Twp. Rge.	Plat No. Twp. Rge.

Information From:

Edgar James

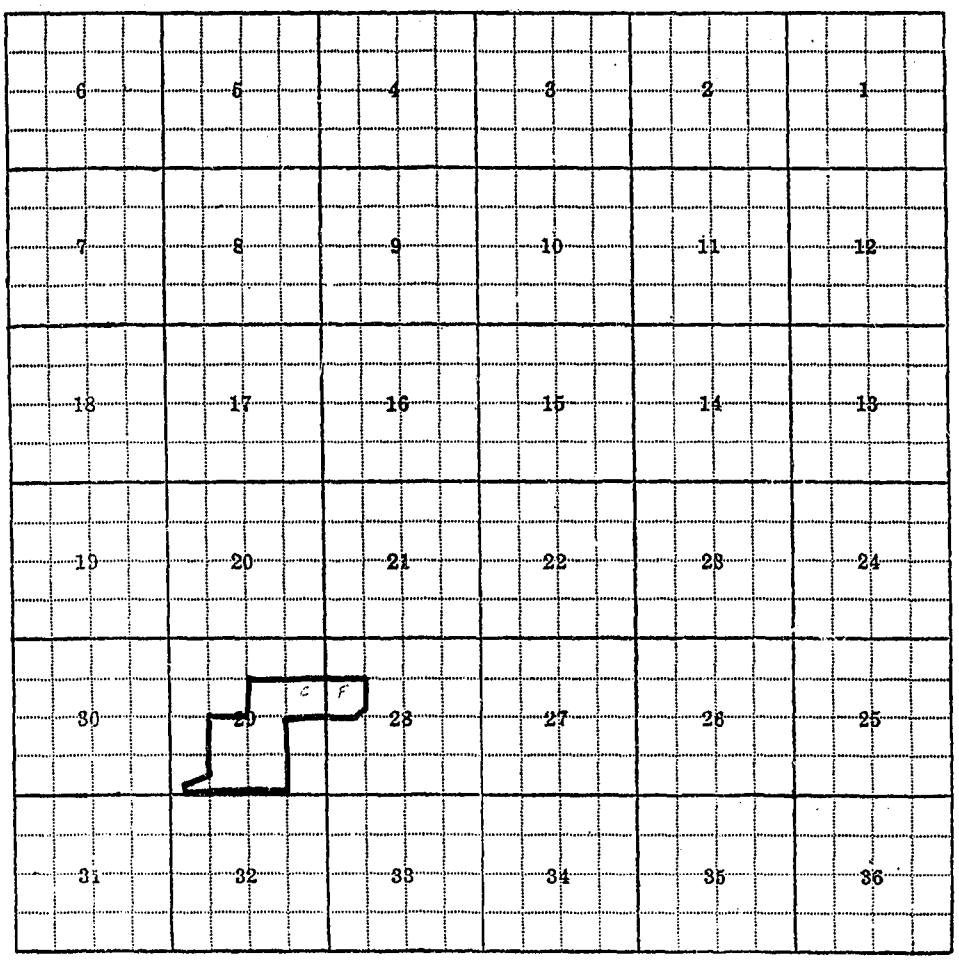
6
5
4
3
2
1
7
8
9
10
11
12
18
17
16
15
14
13
19
20
21
22
23
24
30
29
C
F
28
27
26
25
31
32
33
34
35
36

28F, 29C

F-1-A 3M-9-55

County Ravalli

STATE OF MONTANA
STATE ENGINEERS OFFICE
Water Resources Survey

T. 10N. R. 19W. Plat No. 3

Farm Checked: Date 11-5-57

Photo No. 3P-133

By Carpenter & Tate

Legal Land Owner Ina P. James Address Stevensville, Montana

Operator Address

Water is deliverd by:— 1. Private System; 2. Ditch Company; 3. State Project; 4. Federal Project; X 5. Irrigation District X

If under Ditch Company, Irrigation District, or Government Project, state the number of shares or inches, acre feet, as the case may be in said system

App. No. Decree No.	NAME OF APPROPRIATOR TO WHOM DECREED	NAME OF STREAM	Date App. Date Priority	Miner's Inches	In Use	NAME OF DITCH (Water Delivered By)	No.	R/F	P/G/S	Present Irr. Acres	Irrigable Acres
*See											
Dist.		Lake Como				B. R. I. D.	4/5	R		20	0

NOTE: R—Denotes Regular Irrigation. F—Flood Irrigation. P—Water diverted by means of pumping. G—Water diverted by gravity. S—Stored Water.

Condition of System Good Topography Bench River Basin Columbia River, Lake Como

Adequate Supply: Yes x No Explain

Remarks *Ina P. James is signed up for 19 Acres under the Bitterroot Irrigation District.

Also in: Plat No. Twp. Rge.	Plat No. Twp. Rge.	Plat No. Twp. Rge.
Plat No. Twp. Rge.	Plat No. Twp. Rge.	Plat No. Twp. Rge.

Information From:

Karl Huetter

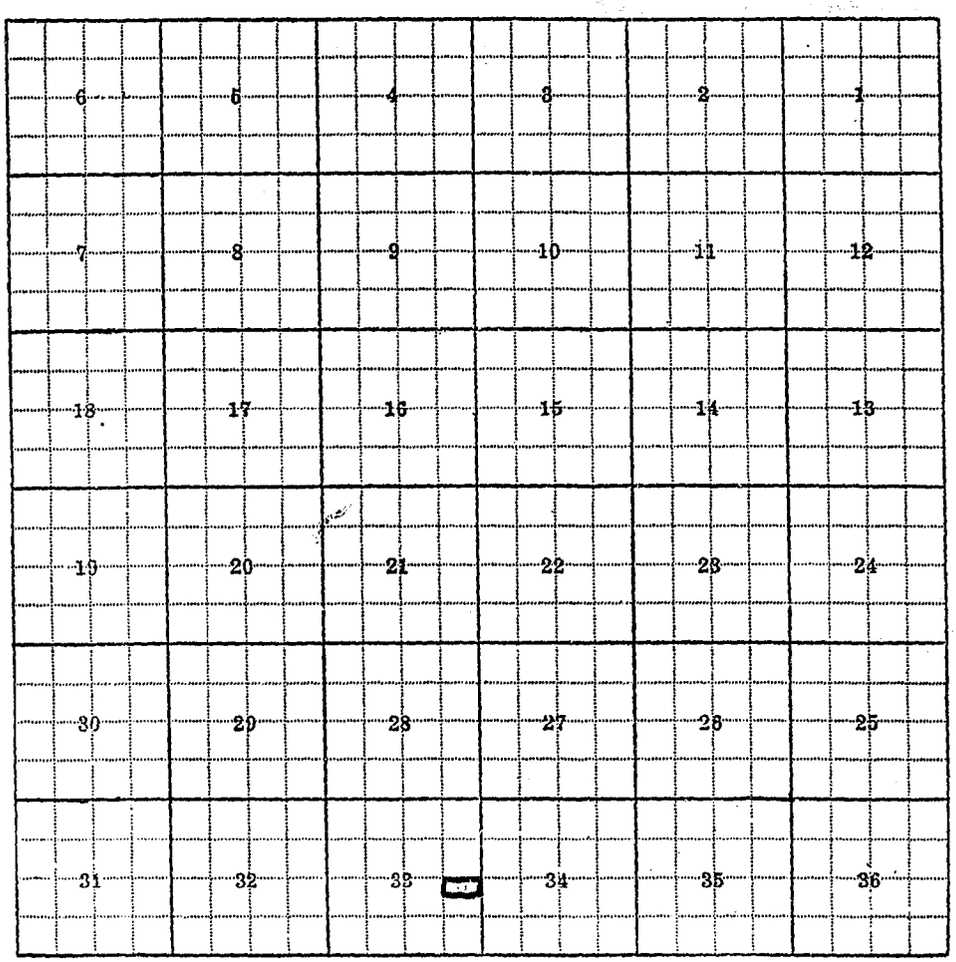
6
5
4
3
2
1
7
8
9
10
11
12
18
17
16
15
14
13
19
20
21
22
23
24
30
29
28
27
26
25
31
32
33
34
35
36

33D

F-1-A 3M-9-55

County Ravalli

STATE OF MONTANA
STATE ENGINEERS OFFICE
Water Resources Survey

T. 10N. R. 19W. Plat No. 3

Farm Checked: Date 10-29-57

Photo No. 3P-133, 3P-153

By Pete

Legal Land Owner Bernhard & Anna Jannsen Address

Operator Glenn Woodbury - Buying Address

Water is deliverd by:— 1. Private System; 2. Ditch Company; 3. State Project; 4. Federal Project; 5. Irrigation District

If under Ditch Company, Irrigation District, or Government Project, state the number of shares or inches, acre feet, as the case may be in said system

App. No. Decree No.	NAME OF APPROPRIATOR TO WHOM DECREED	NAME OF STREAM	Date App. Date Priority	Miner's Inches	In Use	NAME OF DITCH (Water Delivered By)	No.	R/F	P/G/S	Present Irr. Acres	Irrigable Acres
*See											
Ditch											
Dist.		Lake Como				B. R. I. D.	4/5	R		126	0

NOTE: R—Denotes Regular Irrigation. F—Flood Irrigation. P—Water diverted by means of pumping. G—Water diverted by gravity. S—Stored Water.

Condition of System Good Topography Creek Bottom River Basin Columbia River, Lake Como

Adequate Supply: Yes X No Explain

Remarks *Bernhard & Anna Jannsen is signed up for 121 acres under the Bitterroot Irrigation District.

Also in: Plat No. Twp. Rge.	Plat No. Twp. Rge.	Plat No. Twp. Rge.
Plat No. Twp. Rge.	Plat No. Twp. Rge.	Plat No. Twp. Rge.

Information From:

Glen Woodbury

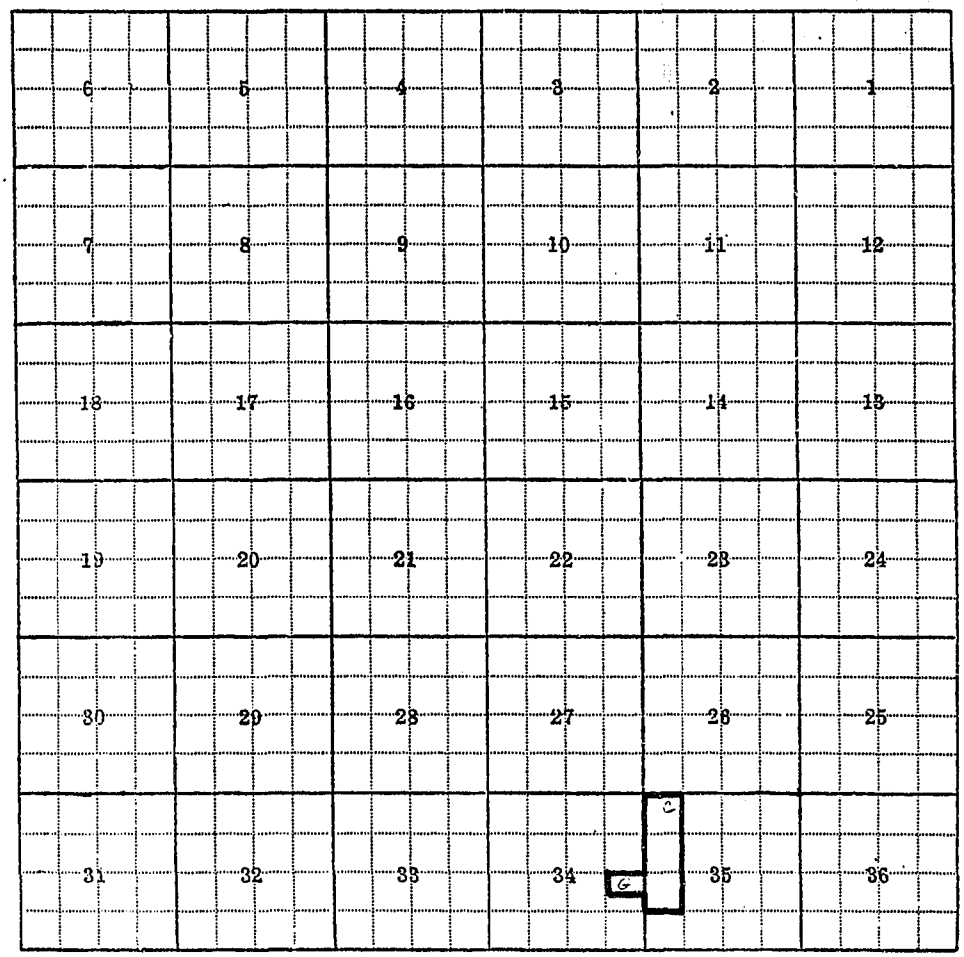
6
5
4
3
2
1
7
8
9
10
11
12
18
17
16
15
14
13
19
20
21
22
23
24
30
29
28
27
26
25
31
32
33
34
G
C
35
36

34G, 35C

F-1-A 3M-9-55

County Ravalli

Farm Checked: Date 11-5-57

By Carpenter & Tate

STATE OF MONTANA
STATE ENGINEERS OFFICE
Water Resources Survey
3

T. 10N. R. 19W. Plat No. 3

Photo No. 3P-133

Legal Land Owner Jesse I. Jensen Address Stevensville, Montana

Operator Chas. Noakes Address

Water is deliverd by:— 1. Private System; 2. Ditch Company; 3. State Project; 4. Federal Project; x 5. Irrigation District x

If under Ditch Company, Irrigation District, or Government Project, state the number of shares or inches, acre feet, as the case may be in said system

App. No. Decree No.	NAME OF APPROPRIATOR TO WHOM DECREED	NAME OF STREAM	Date App. Date Priority	Miner's Inches	In Use	NAME OF DITCH (Water Delivered By)	No.	R/F	P/G/S	Present Irr. Acres	Irrigable Acres
*See											
Dist.		Lake Como				B. R. I. D.	4/5	R		50	0

NOTE: R—Denotes Regular Irrigation. F—Flood Irrigation. P—Water diverted by means of pumping. G—Water diverted by gravity. S—Stored Water.

Condition of System Good Topography Bench River Basin Columbia River, Lake Como

Adequate Supply: Yes x No Explain

Remarks *Jess J. Jensen is signed up for 36.1 acres under the Bitterroot Irrigation District.

Also in: Plat No. Twp. Rge.	Plat No. Twp. Rge.	Plat No. Twp. Rge.
Plat No. Twp. Rge.	Plat No. Twp. Rge.	Plat No. Twp. Rge.

Information From:

Chas. Noakes

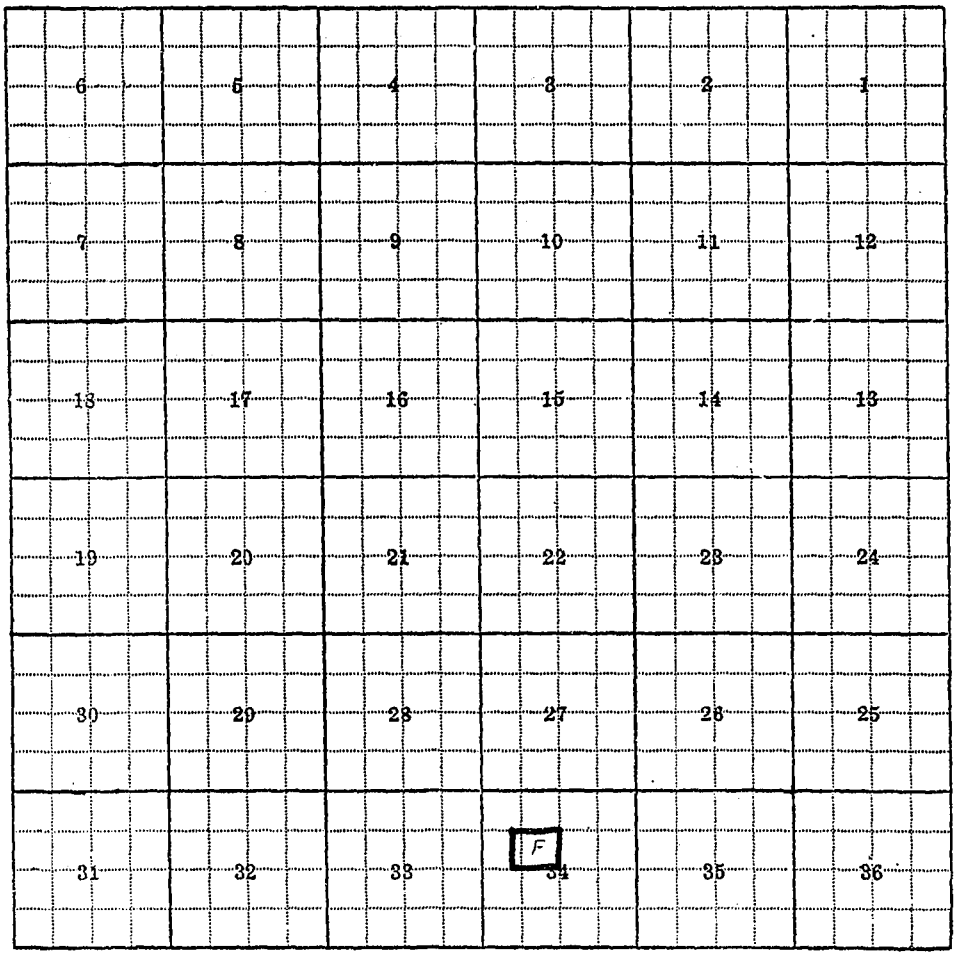
6
5
4
3
2
1
7
8
9
10
11
12
18
17
16
15
14
13
19
20
21
22
23
24
30
29
28
27
26
25
31
32
33
F
34
35
36

34F

F-1-A 3M-9-55

County Ravalli

STATE OF MONTANA
STATE ENGINEERS OFFICE
Water Resources Survey

T. 10N. R. 19W. Plat No. 3

Farm Checked: Date 11-14-57

Photo No. 3P-14

By Carpenter & Tate

Legal Land Owner Claude M. Johnston Address Stevensville, Montana

Operator Same Address

Water is deliverd by:— 1. Private System; 2. Ditch Company; 3. State Project; 4. Federal Project; x 5. Irrigation District x

If under Ditch Company, Irrigation District, or Government Project, state the number of shares or inches, acre feet, as the case may be in said system

App. No. Decree No.	NAME OF APPROPRIATOR TO WHOM DECREED	NAME OF STREAM	Date App. Date Priority	Miner's Inches	In Use	NAME OF DITCH (Water Delivered By)	No.	R/F	P/G/S	Present Irr. Acres	Irrigable Acres
*See Dist.		Lake Como				B. R. I. D.	4/5	R		20	0

NOTE: R—Denotes Regular Irrigation. F—Flood Irrigation. P—Water diverted by means of pumping. G—Water diverted by gravity. S—Stored Water.

Condition of System Good Topography Bench River Basin Columbia River, Lake Como

Adequate Supply: Yes x No Explain

Remarks *Claude M. & Caroline Johnston is signed up for 60.3 acres under the Bitterroot Irrigation District. Also used in Lots 17, 21-22, Block 15, & Lots 1-3 incl. Block 16 in Sunnyside Orchards #4.

Also in: Plat No. Twp. Rge.	Plat No. Twp. Rge.	Plat No. Twp. Rge.
Plat No. Twp. Rge.	Plat No. Twp. Rge.	Plat No. Twp. Rge.

Information From:

Field Survey

6	5	4	3	2	1
7	8	9	10	11	12
18	17	16	15	14	13
19	20	21	22	23	24
30	29	28	27	26	25
	F				
31	32	33	34	35	36

29E

F-1-A 3M-9-55

County Ravalli

Farm Checked: Date 11-5-57

By Carpenter & Tate

STATE OF MONTANA
STATE ENGINEERS OFFICE
Water Resources Survey

T. 10N. R. 19W. Plat No. 3

Photo No. 3P-133

Legal Land Owner Leslie & Ethel Kimmel Address Stevensville, Montana

Operator Chas. Noakes Address

Water is deliverd by:— 1. Private System; 2. Ditch Company; 3. State Project; 4. Federal Project; x 5. Irrigation District x

If under Ditch Company, Irrigation District, or Government Project, state the number of shares or inches, acre feet, as the case may be in said system

App. No. Decree No.	NAME OF APPROPRIATOR TO WHOM DECREED	NAME OF STREAM	Date App. Date Priority	Miner's Inches	In Use	NAME OF DITCH (Water Delivered By)	No.	R/F	P/G/S	Present Irr. Acres	Irrigable Acres
*See											
Dist.		Lake Como				B. R. I. D.	4/5	R		53	0
A-1559	Leslie J. & Ethel										
	Kimmel	Seepage Waste & Drain	4-27-53	80	Yes						

NOTE: R—Denotes Regular Irrigation. F—Flood Irrigation. P—Water diverted by means of pumping. G—Water diverted by gravity. S—Stored Water.

Condition of System Good Topography Bench River Basin Columbia River, Lake Como

Adequate Supply: Yes x No Explain

Remarks *Leslie & Ethel Kimmel are signed up for 36.3 acres under the Bitterroot Irrigation District. Uses A-1559 as supplemental water.

Also in: Plat No. Twp. Rge.	Plat No. Twp. Rge.	Plat No. Twp. Rge.
Plat No. Twp. Rge.	Plat No. Twp. Rge.	Plat No. Twp. Rge.

Information From:
Chas Noakes

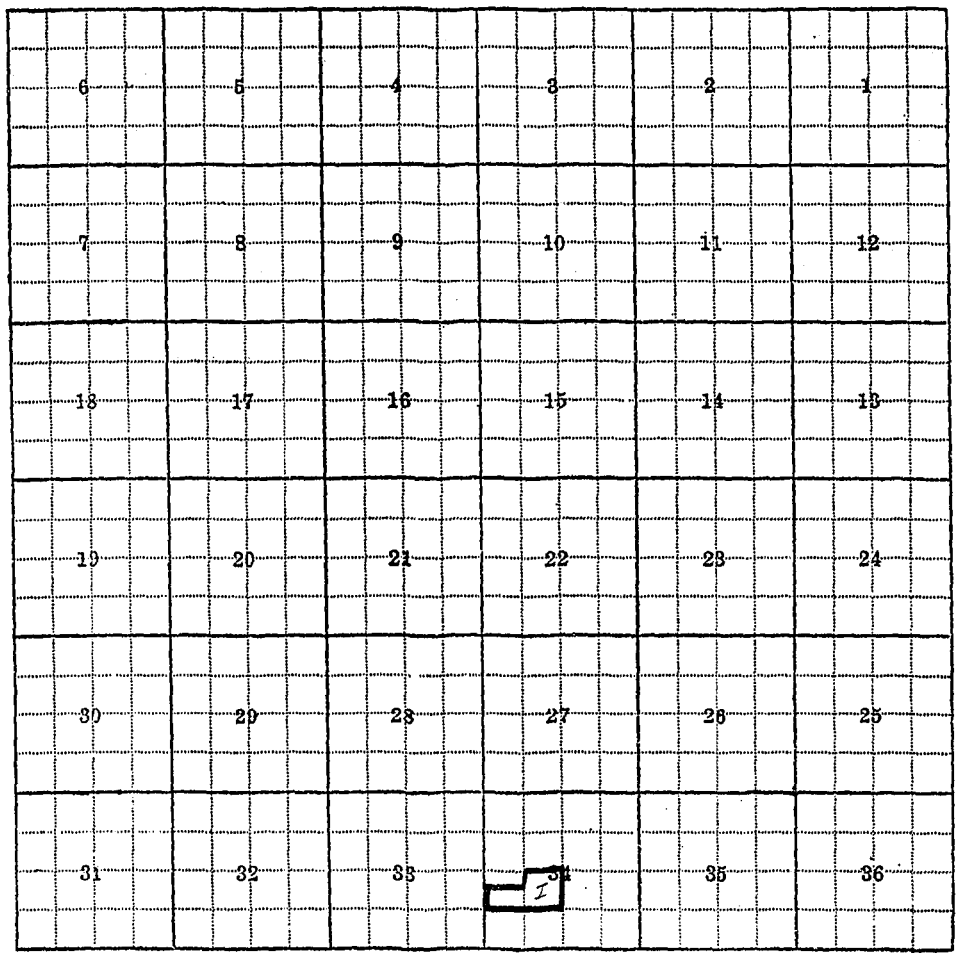
6
5
4
3
2
1
7
8
9
10
11
12
18
17
16
15
14
13
19
20
21
22
23
24
30
29
28
27
26
25
31
32
33
34
I
35
36

34I

F-1-A

County Ravalli

Farm Checked: Date 11-5-57

By H. Carpenter & George Tate

STATE OF MONTANA

STATE ENGINEERS OFFICE

Water Resources Survey

T. 10N R. 19W Plat No. 3

Photo No.

Legal Land Owner Will Luby Address

Operator Address

Water is deliverd by:— 1. Private System; 2. Ditch Company; 3. State Project; 4. Federal Project; 5. Irrigation District

If under Ditch Company, Irrigation District, or Government Project, state the number of shares or inches, acre feet, as the case may be in said system

App. No. Decree No.	NAME OF APPROPRIATOR TO WHOM DECREED	NAME OF STREAM	Date App. Date Priority	Miner's Inches	In Use	NAME OF DITCH (Water Delivered By)	No.	R/F	P/G/S	Present Irr. Acres	Irrigable Acres
	No Irrigation										

NOTE: R—Denotes Regular Irrigation. F—Flood Irrigation. P—Water diverted by means of pumping. G—Water diverted by gravity. S—Stored Water.

Condition of System Topography River Basin

Adequate Supply: Yes No Explain

Remarks No irrigation on #1-A, 2-B, 3-A

Also in: Plat No. Twp. Rge.	Plat No. Twp. Rge.	Plat No. Twp. Rge.
Plat No. Twp. Rge.	Plat No. Twp. Rge.	Plat No. Twp. Rge.

Information From:

Field Survey

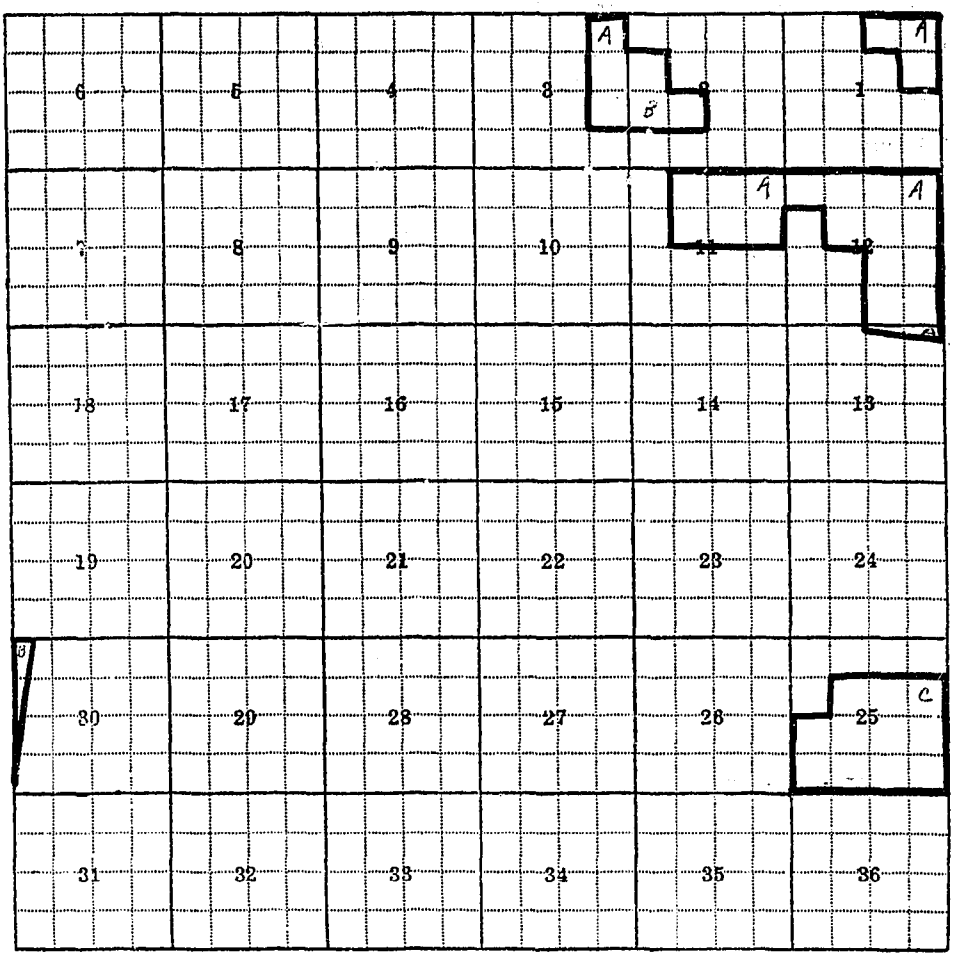

1-A, 2-B, 3-A, 11-A, 12-A, 13-A, 25-C, 30-B

F-1-A 3M-9-55

County Ravalli

Farm Checked: Date 11-14-57

By Carpenter & Tate

STATE OF MONTANA
STATE ENGINEERS OFFICE
Water Resources Survey
3

T. 10N. R. 19W. Plat No. 3

Photo No. 3P-133

Legal Land Owner Chester & Nell Lunde Address Stevensville, Montana

Operator Same Address

Water is deliverd by:— 1. Private System; 2. Ditch Company; 3. State Project; 4. Federal Project; x 5. Irrigation District x

If under Ditch Company, Irrigation District, or Government Project, state the number of shares or inches, acre feet, as the case may be in said system

App. No. Decree No.	NAME OF APPROPRIATOR TO WHOM DECREED	NAME OF STREAM	Date App. Date Priority	Miner's Inches	In Use	NAME OF DITCH (Water Delivered By)	No.	R/F	P/G/S	Present Irr. Acres	Irrigabl Acres
*See											
Dist.		Lake Como				B. R. I. D.	4/5	R		81	0

NOTE: R—Denotes Regular Irrigation. F—Flood Irrigation. P—Water diverted by means of pumping. G—Water diverted by gravity. S—Stored Water.

Condition of System Good Topography Bench River Basin Columbia River, Lake Como

Adequate Supply: Yes x No Explain

Remarks *Chester & Nell Lunde are signed up for 82.9 acres under the Bitterroot Irrigation District.

Also in: Plat No. Twp. Rge.	Plat No. Twp. Rge.	Plat No. Twp. Rge.
Plat No. Twp. Rge.	Plat No. Twp. Rge.	Plat No. Twp. Rge.

Information From:

Mr. Boster

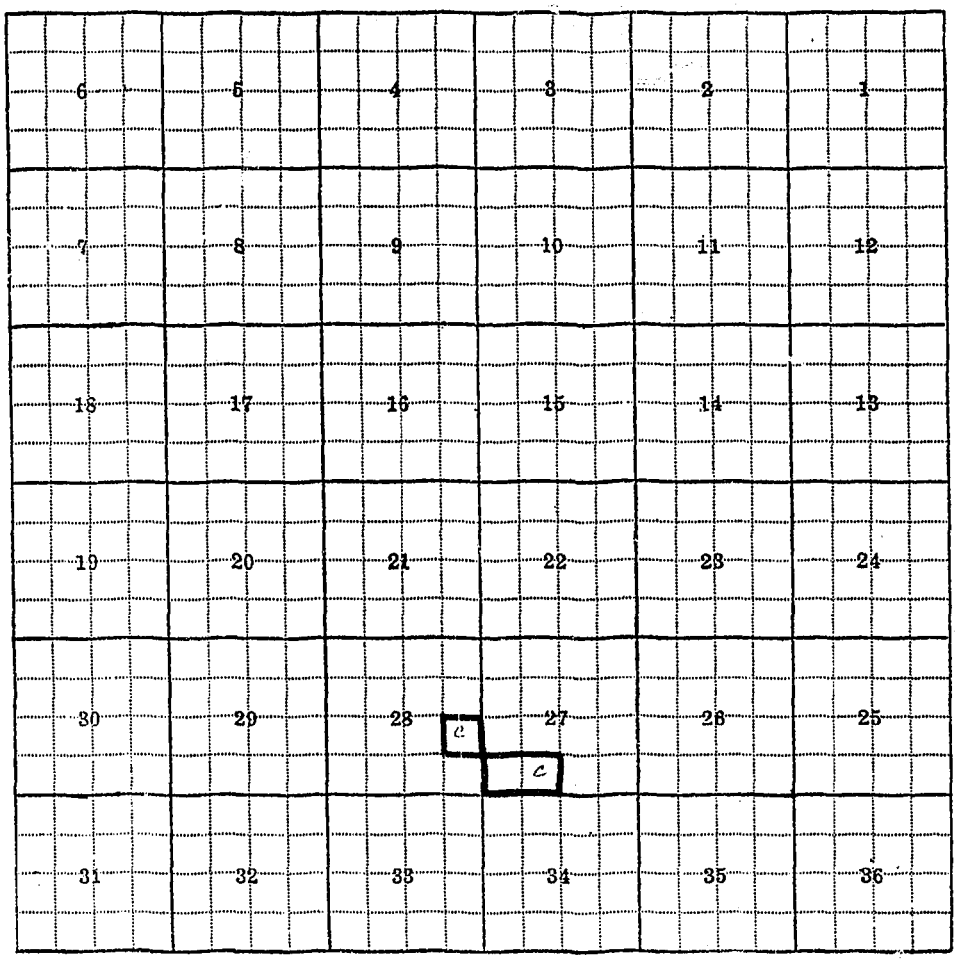
6
5
4
3
2
1
7
8
9
10
11
12
18
17
16
15
14
13
19
20
21
22
23
24
30
29
28
27
26
25
c
c
31
32
33
34
35
36

27C, 28C

F-1-A 3M-9-55

County Ravalli

STATE OF MONTANA
STATE ENGINEERS OFFICE
Water Resources Survey

T. 10N. R. 19W. Plat No. 3

Farm Checked: Date 10-29-57

Photo No. 3P-137

By George Tate

Legal Land Owner Holmes Maclay Address Florence, Montana

Operator Same Address

Water is deliverd by:— 1. Private System; X 2. Ditch Company; 3. State Project; 4. Federal Project; 5. Irrigation District

If under Ditch Company, Irrigation District, or Government Project, state the number of shares or inches, acre feet, as the case may be in said system

App. No. Decree No.	NAME OF APPROPRIATOR TO WHOM DECREED	NAME OF STREAM	Date App. Date Priority	Minor's Inches	In Use	NAME OF DITCH (Water Delivered By)	No.	R/F	P/G/S	Present Irr. Acres	Irrigable Acres
A-1254	John W. Mahew	So. Fk. Woodchuck Cr.	10-5-85	400	Yes	Maclay Ditches	1	R		108	0
A-1255	John W. Mahew	So. Fk. Woodchuck Cr.	6- -92	12	Yes	Maclay Ditches					

NOTE: R—Denotes Regular Irrigation. F—Flood Irrigation. P—Water diverted by means of pumping. G—Water diverted by gravity. S—Stored Water.

Condition of System Good Topography Mountain Gully River Basin Columbia River, Woodchuck Creek

Adequate Supply: Yes x No Explain

Remarks

Also in: Plat No. Twp. Rge.	Plat No. Twp. Rge.	Plat No. Twp. Rge.
Plat No. Twp. Rge.	Plat No. Twp. Rge.	Plat No. Twp. Rge.

Information From:

Holmes Maclay


A
C
6
5
4
3
2
1
7
8
9
10
11
12
18
17
16
15
14
13
19
20
21
22
23
24
30
29
28
27
26
25
31
32
33
34
35
36

3C, 4A

F-1-A 3M-9-55

County Ravalli

STATE OF MONTANA
STATE ENGINEERS OFFICE
Water Resources Survey

T. 10N R. 19W. Plat No. 3

Farm Checked: Date 11-14-57

Photo No. 3P-14

By Carpenter & Tate

Legal Land Owner James C. Mason Address

Operator Edgar James Address Stevensville, Montana

Water is deliverd by:— 1. Private System; x 2. Ditch Company; 3. State Project; 4. Federal Project; 5. Irrigation District

If under Ditch Company, Irrigation District, or Government Project, state the number of shares or inches, acre feet, as the case may be in said system

App. No. Decree No.	NAME OF APPROPRIATOR TO WHOM DECREED	NAME OF STREAM	Date App. Date Priority	Miner's Inches	In Use	NAME OF DITCH (Water Delivered By)	No.	R/F	P/G/S	Present Irr. Acres	Irrigable Acres
A-439	E. Rose Donaldson	Dry Gulch	4-15-43	20	Yes	Donaldson (Mason) ditch	1	R		18	0
A-1071	James C. Mason	Sump Pit	6-21-56	400	Stock						

NOTE: R—Denotes Regular Irrigation. F—Flood Irrigation. P—Water diverted by means of pumping. G—Water diverted by gravity. S—Stored Water.

Condition of System Good Topography Bench River Basin Columbia River, Dry Gulch

Adequate Supply: Yes x No Explain

Remarks

Also in: Plat No. Twp. Rge.	Plat No. Twp. Rge.	Plat No. Twp. Rge.
Plat No. Twp. Rge.	Plat No. Twp. Rge.	Plat No. Twp. Rge.

Information From:

Edgar James

6	5	4	3	2	1
7	8	9	10	11	12
18	17	16	15	14	13
19	20	21	22	23	24
30	29	28	27	26	25
E					
31	32	33	34	[illegible]	36

30E

F-1-A 3M-9-55

County Ravalli

STATE OF MONTANA
STATE ENGINEERS OFFICE
Water Resources Survey

T. 10N R. 19W. Plat No. 3

Farm Checked: Date 11-14-57

Photo No. 3P-14

By Carpenter & Tate

Legal Land Owner Marie E. Mason Address

Operator Edgar James Address Stevensville, Montana

Water is deliverd by:— 1. Private System: x 2. Ditch Company; 3. State Project; 4. Federal Project; x 5. Irrigation District x

If under Ditch Company, Irrigation District, or Government Project, state the number of shares or inches, acre feet, as the case may be in said system

App. No. Decree No.	NAME OF APPROPRIATOR TO WHOM DECREED	NAME OF STREAM	Date App. Date Priority	Miner's Inches	In Use	NAME OF DITCH (Water Delivered By)	No.	R/F	P/G/S	Present Irr. Acres	Irrigable Acres
*See											
Dist.		Lake Como				B. R. I. D.	4/5	R		10	0
A-443	Marie E. Mason	Dry Gulch	5-12-45	600	Yes	Mason Ditches	1	R		16	0
A-1295	Oscar Beck	Unnamed Gulches	4-15-35	All							
				Waste	No						
A-1438	Augusta Soderland	Unnamed Springs	7-21-34	All	No						

NOTE: R—Denotes Regular Irrigation. F—Flood Irrigation. P—Water diverted by means of pumping. G—Water diverted by gravity. S—Stored Water.

Condition of System Good Topography Bench River Basin Columbia River, Dry Gulch, Lake Como

Adequate Supply: Yes x No Explain

Remarks * Marie E. Mason is signed up for 12 acres under the Bitterroot Irrigation District.

Also in: Plat No. Twp. Rge.	Plat No. Twp. Rge.	Plat No. Twp. Rge.
Plat No. Twp. Rge.	Plat No. Twp. Rge.	Plat No. Twp. Rge.

Information From:
Edgar James

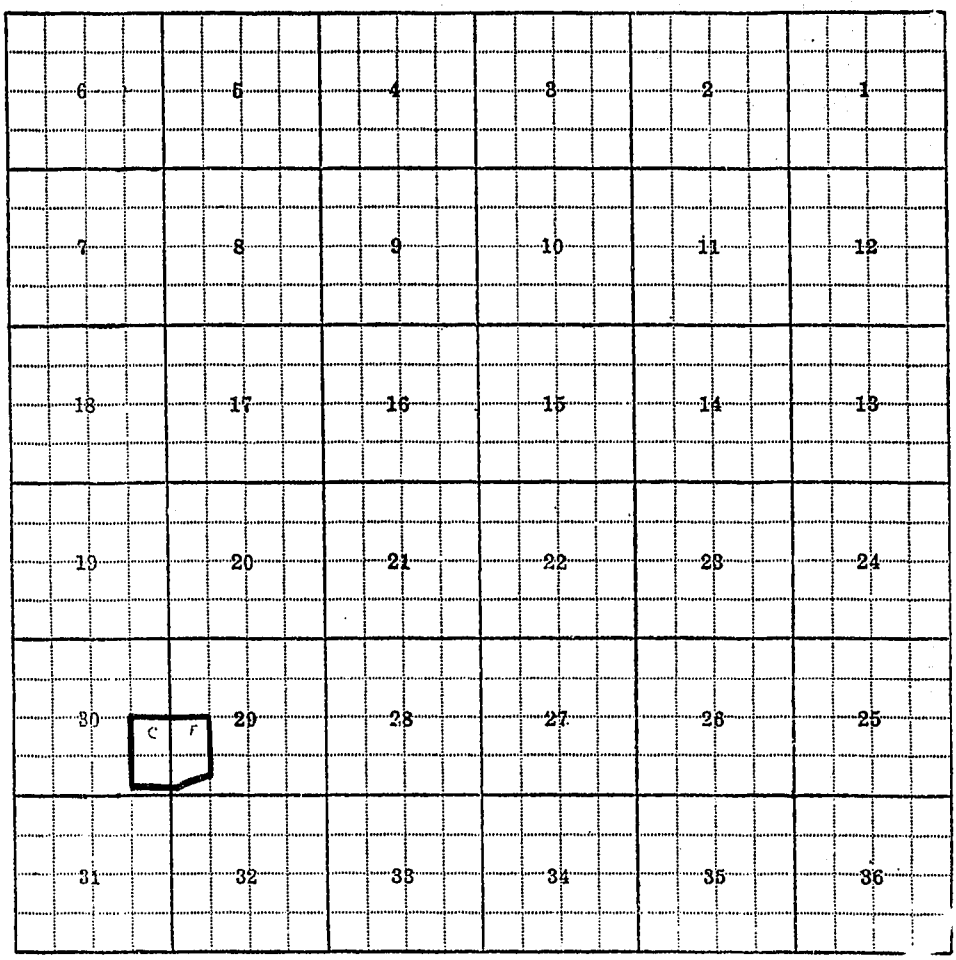
6
5
4
3
2
1
7
8
9
10
11
12
18
17
16
15
14
13
19
20
21
22
23
24
30
C
F
29
28
27
26
25
31
32
33
34
35
36

29E, 30C

F-1-A 3M-9-55

County Ravalli

STATE OF MONTANA
STATE ENGINEERS OFFICE
Water Resources Survey

T. 10N R. 19W. Plat No. 3

Farm Checked: Date 11-14-57

Photo No. 3P-14

By Carpenter & Tate

Legal Land Owner Marie & James Mason Address

Operator Edgar James Address Stevensville, Montana

Water is deliverd by:— 1. Private System; 2. Ditch Company; 3. State Project; 4. Federal Project; 5. Irrigation District

If under Ditch Company, Irrigation District, or Government Project, state the number of shares or inches, acre feet, as the case may be in said system

App. No. Decree No.	NAME OF APPROPRIATOR TO WHOM DECREED	NAME OF STREAM	Date App. Date Priority	Miner's Inches	In Use	NAME OF DITCH (Water Delivered By)	—— No.	R/F	P/G/S	Present Irr. Acres	Irrigable Acres
A-439	E. Rose Donaldson	Dry Gulch	4-15-43	20	No						
		(NO IRRIGATION)									

NOTE: R—Denotes Regular Irrigation. F—Flood Irrigation. P—Water diverted by means of pumping. G—Water diverted by gravity. S—Stored Water.

Condition of System Topography Bench River Basin

Adequate Supply: Yes No Explain

Remarks

Also in: Plat No. Twp. Rge.	Plat No. Twp. Rge.	Plat No. Twp. Rge.
Plat No. Twp. Rge.	Plat No. Twp. Rge.	Plat No. Twp. Rge.

Information From:

Edgar James

6	5	4	3	2	1
7	8	9	10	11	12
18	17	16	15	14	13
19	20	21	22	23	24
30 D	29	28	27	26	25
31	32	33	34	35	36

30D

F-1-A 3M-9-55

County Ravalli

Farm Checked: Date 11-5-57

By Carpenter & Tate

STATE OF MONTANA
STATE ENGINEERS OFFICE
Water Resources Survey
3

T. 10N R. 19W Plat No. 3

Photo No. 3P-133

Legal Land Owner J. J. McDonald, Address Stevensville, Montana

Operator Chas. Noakes Address

Water is deliverd by:— 1. Private System; 2. Ditch Company; 3. State Project; 4. Federal Project; x 5. Irrigation District x

If under Ditch Company, Irrigation District, or Government Project, state the number of shares or inches, acre feet, as the case may be in said system

App. No. Decree No.	NAME OF APPROPRIATOR TO WHOM DECREED	NAME OF STREAM	Date App. Date Priority	Miner's Inches	In Use	NAME OF DITCH (Water Delivered By)	No.	R/F	P/G/S	Present Irr. Acres	Irrigable Acres
*See											
Dist.		Lake Como				B. R. I. D.	4/5	R		40	0

NOTE: R—Denotes Regular Irrigation. F—Flood Irrigation. P—Water diverted by means of pumping. G—Water diverted by gravity. S—Stored Water.

Condition of System Good Topography Bench River Basin Columbia River, Lake Como

Adequate Supply: Yes x No Explain

Remarks *J. J. McDonald is signed up for 25 acres under the Bitterroot Irrigation District.

Also in: Plat No. Twp. Rge.	Plat No. Twp. Rge.	Plat No. Twp. Rge.
Plat No. Twp. Rge.	Plat No. Twp. Rge.	Plat No. Twp. Rge.

Information From:

Chas. Naokes

6	5	4	3	2	1
7	8	9	10	11	12
18	17	16	15	14	13
19	20	21	22	23	24
30	29	28	27	26	25
31	32	33	34	35	36

34C

F-1-A

County Ravalli

Farm Checked: Date 11-1-57

By H. Carpenter & George Tate

STATE OF MONTANA
STATE ENGINEERS OFFICE
Water Resources Survey

T. 10N R. 19W Plat No. 3

Photo No. 3P-12

Legal Land Owner John McKinnon and Stephan Anderson Address

Operator Address

Water is deliverd by:— 1. Private System; 2. Ditch Company; 3. State Project; 4. Federal Project; 5. Irrigation District

If under Ditch Company, Irrigation District, or Government Project, state the number of shares or inches, acre feet, as the case may be in said system

App. No. Decree No.	NAME OF APPROPRIATOR TO WHOM DECREED	NAME OF STREAM	Date App. Date Priority	Minor's Inches	In Use	NAME OF DITCH (Water Delivered By)	No.	R/F	P/G/S	Present Irr. Acres	Irrigable Acres
	NO IRRIGATION										

NOTE: R—Denotes Regular Irrigation. F—Flood Irrigation. P—Water diverted by means of pumping. G—Water diverted by gravity. S—Stored Water.

Condition of System Topography River Basin

Adequate Supply: Yes No Explain

Remarks Lots 7-13 of Block #1 - Riverview Orchards

Also in: Plat No. 2 Twp. 10N Rge. 20W	Plat No. Twp. Rge.	Plat No. Twp. Rge.
Plat No. Twp. Rge.	Plat No. Twp. Rge.	Plat No. Twp. Rge.

Information From:

Field Survey

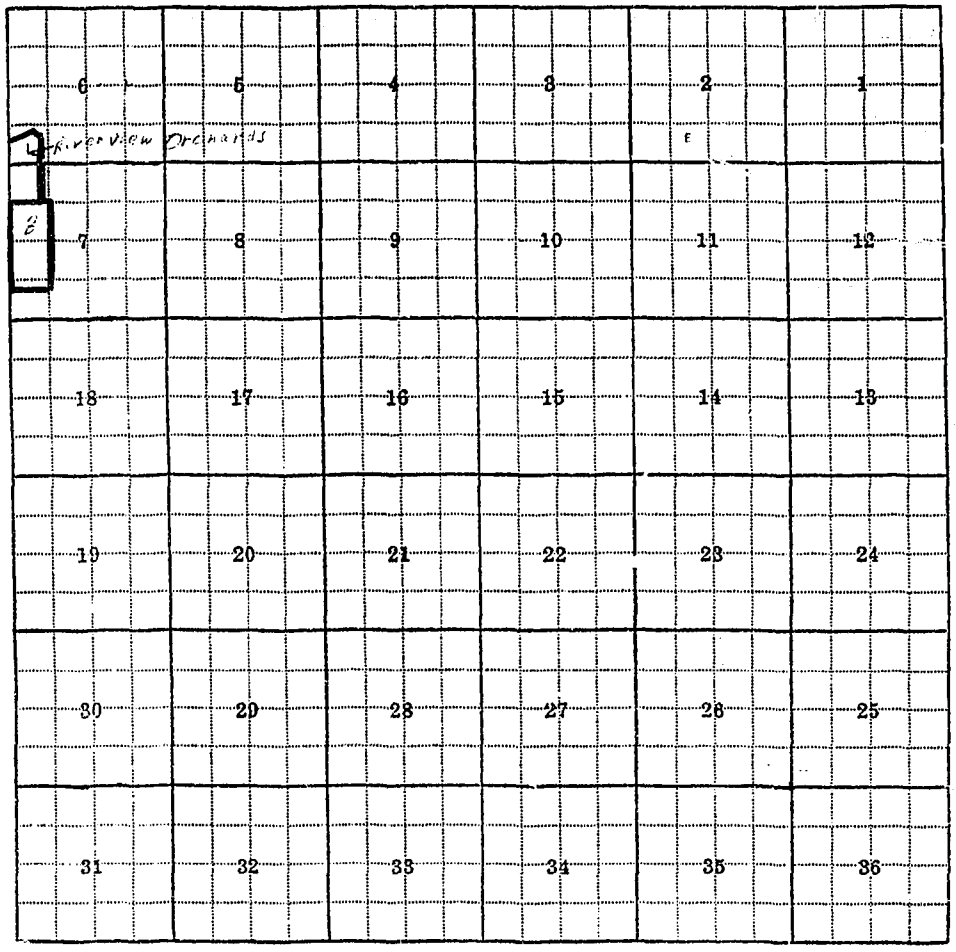
6
5
4
3
2
1
Riverview Orchards
E
7
8
9
10
11
12
18
17
16
15
14
13
19
20
21
22
23
24
30
29
28
27
26
25
31
32
33
34
35
36

7-B

F-1-A 3M-9-55

County ...Ravalli.....

Farm Checked: Date..9-22-57.....

By .....R. Lambeth & D. Paulint...

STATE OF MONTANA

STATE ENGINEERS OFFICE

Water Resources Survey

3

T....10N.R....19W.. Plat No....3.....

Photo No.....3P-153.....

Legal Land Owner .Dave & Margaret Metelman..... Address .....

Operator .....Joe D. Poole..... Address ..Stevensville, Montana - Rt #1.....

Water is deliverd by:— 1. Private System; 2. Ditch Company; 3. State Project; 4. Federal Project; 5. Irrigation District

If under Ditch Company, Irrigation District, or Government Project, state the number of shares or inches, acre feet, as the case may be in said system .....

App. No. Decree No.	NAME OF APPROPRIATOR TO WHOM DECREED	NAME OF STREAM	Date App. Date Priority	Miner's Inches	In Use	NAME OF DITCH (Water Delivered By)	No.	R/F	P/G/S	Present Irr. Acres	Irrigable Acres
D-1081	Albert & George May	Three Mile Creek	1866	163½)		Poole Ditch & Sprinkler	1	R		160	0
		Gray Horse Creek	1866	54) ½	Yes	Poole Ditch & Sprinkler	1	R		15	0
		Wheelbarrow Creek	1866	97½)		Poole Ditch & Sprinkler	1	R			

NOTE: R—Denotes Regular Irrigation. F—Flood Irrigation. P—Water diverted by means of pumping. G—Water diverted by gravity. S—Stored Water.

Condition of System ..... Topography ..... River Basin Columbia River, Gray Horse Creek, Three Mile & Wheelbarrow Creeks

Adequate Supply: Yes..... No..... Explain .....

Remarks ...Mr. Poole said he had ½ of the above right and the Bitterroot Irrigation District had the other ½.

Also in: Plat No..2..... Twp.8N..... Rge20W.....	Plat No..... Twp..... Rge.....	Plat No..... Twp..... Rge.....
Plat No..... Twp..... Rge.....	Plat No..... Twp..... Rge.....	Plat No..... Twp..... Rge.....

Information From:

Field Survey

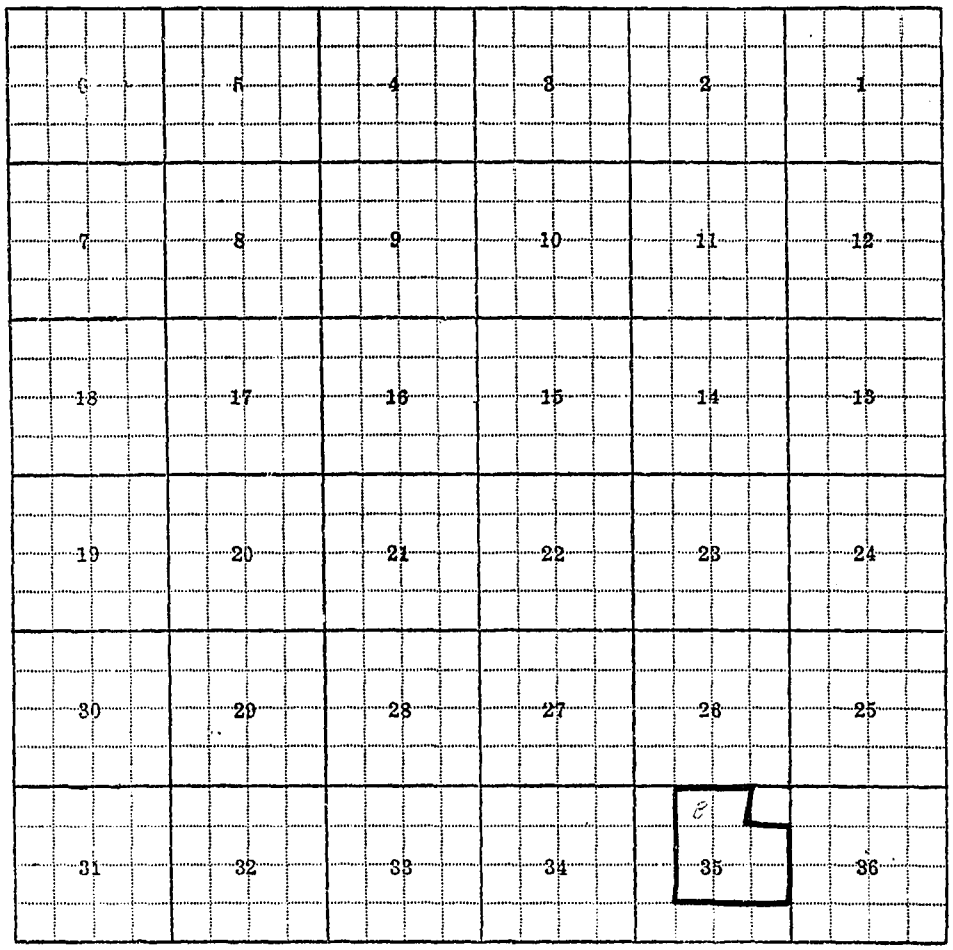
6
5
4
3
2
1
7
8
9
10
11
12
18
17
16
15
14
13
19
20
21
22
23
24
30
29
28
27
26
25
31
32
33
34
35
36

35B

F-1-A

County Ravalli

Farm Checked: Date 11-5-57

By Carpenter, & Tate

STATE OF MONTANA
STATE ENGINEERS OFFICE
Water Resources Survey

T. 10N R. 19W Plat No. 3

Photo No. 3P-133, 3P-153, 3P-134, 3P-135

Legal Land Owner Montana, State of Address

Operator Address

Water is deliverd by:— 1. Private System; 2. Ditch Company; 3. State Project; 4. Federal Project; 5. Irrigation District

If under Ditch Company, Irrigation District, or Government Project, state the number of shares or inches, acre feet, as the case may be in said system

App. No. Decree No.	NAME OF APPROPRIATOR TO WHOM DECREED	NAME OF STREAM	Date App. Date Priority	Miner's Inches	In Use	NAME OF DITCH (Water Delivered By)	No.	R/F	P/G/S	Present Irr. Acres	Irrigable Acres
A-442	W. H. Jamison	Dry Gulch	5-1-00	160	No						
		(NO IRRIGATION)									

NOTE: R—Denotes Regular Irrigation. F—Flood Irrigation. P—Water diverted by means of pumping. G—Water diverted by gravity. S—Stored Water.

Condition of System Topography River Basin

Adequate Supply: Yes No Explain

Remarks Also in Summerdale Orchards

Also in: Plat No. 2 Twp. 10N Rge. 20W	Plat No. 13 Twp. 7N Rge. 20W	Plat No. 30 Twp. 2N Rge. 19W
Plat No. 5 Twp. 9N Rge. 20W	Plat No. 14 Twp. 7N Rge. 19W	Plat No. 36 Twp. 1N Rge. 19W
		43 2S 22W

Information From:

Field Survey

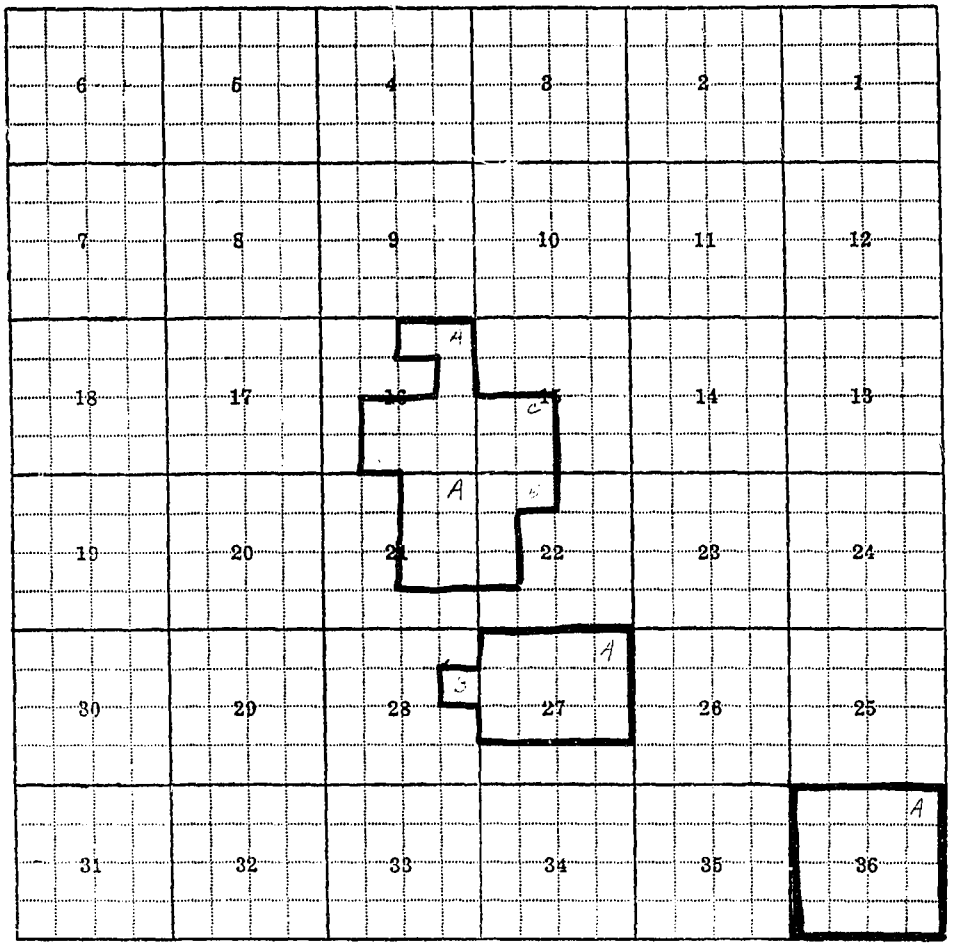

15C, 16A, 21A, 22B, 27A, 28B, 36A

F-1-A 3M-9-55

County ...Ravalli.....

Farm Checked: Date....11-5-57.....

By .....Carpenter & Tate.....

STATE OF MONTANA
STATE ENGINEERS OFFICE
Water Resources Survey

T.10N...R.....19W Plat No.....3.....

Photo No.3P-133.....

Legal Land Owner ..Charles & Charlotte Noakes..... Address ..Stevensville, Montana.....

Operator .....Same..... Address .....

Water is deliverd by:— 1. Private System; 2. Ditch Company; 3. State Project; 4. Federal Project; X 5. Irrigation District X

If under Ditch Company, Irrigation District, or Government Project, state the number of shares or inches, acre feet, as the case may be in said system .....

App. No. Decree No.	NAME OF APPROPRIATOR TO WHOM DECREED	NAME OF STREAM	Date App. Date Priority	Miner's Inches	In Use	NAME OF DITCH (Water Delivered By)	No.	R/F	P/G/S	Present Irr. Acres	Irrigable Acres
*See											
Dist.		Lake Como				B. R. I. D.	4/5	R		40	0

NOTE: R—Denotes Regular Irrigation. F—Flood Irrigation. P—Water diverted by means of pumping. G—Water diverted by gravity. S—Stored Water.

Condition of System ..Good..... Topography .....Bench..... River Basin Columbia River, Lake Como.....

Adequate Supply: Yes.....x.... No..... Explain .....

Remarks *Charles & Charlotte Noakes are signed up for 36 acres under the Bitterroot Irrigation District.

Also in: Plat No..... Twp..... Rge..... Plat No..... Twp..... Rge..... Plat No..... Twp..... Rge.....
Plat No..... Twp..... Rge..... Plat No..... Twp..... Rge..... Plat No..... Twp..... Rge.....

Information From:

Chas. Noakes.

6	5	4	3	2	1
7	8	9	10	11	12
18	17	16	15	14	13
19	20	21	22	23	24
30	29	28	27	26	25
31	32	33	34	35	36

34B

F-1-A

County Ravalli

Farm Checked: Date 9-21-57

By Robert Peter

STATE OF MONTANA
STATE ENGINEERS OFFICE
Water Resources Survey

T. 10N R. 19W Plat No. 3

Photo No. 3P-151

Legal Land Owner Edward & Ruth Pearson Address Florence, Montana

Operator Same Address

Water is deliverd by:— 1. Private System; 2. Ditch Company; 3. State Project; 4. Federal Project; 5. Irrigation District

If under Ditch Company, Irrigation District, or Government Project, state the number of shares or inches, acre feet, as the case may be in said system

App. No. Decree No.	NAME OF APPROPRIATOR TO WHOM DECREED	NAME OF STREAM	Date App. Date Priority	Miner's Inches	In Use	NAME OF DITCH (Water Delivered By)	No.	R/F	P/G/S	Present Irr. Acres	Irrigable Acres
	Garden										

NOTE: R—Denotes Regular Irrigation. F—Flood Irrigation. P—Water diverted by means of pumping. G—Water diverted by gravity. S—Stored Water.

Condition of System ..... Topography ..... River Basin .....

Adequate Supply: Yes..... No..... Explain .....

Remarks .....

Also in: Plat No..... Twp..... Rge.....	Plat No..... Twp..... Rge.....	Plat No..... Twp..... Rge.....
Plat No..... Twp..... Rge.....	Plat No..... Twp..... Rge.....	Plat No..... Twp..... Rge.....

Information From:
Mrs. Pearson-rechecked by Carpenter & Tate

6	5	4	3	2	1
7	8	9	10	11	12
18	17	16	15	14	13
19	20	21	22	23	24
30	29	28	27	26	25
31	32	33	34	35	36

13-D

F-1-A

County Ravalli

Farm Checked: Date 11-14-57

By Carpenter & Tate

STATE OF MONTANA

STATE ENGINEERS OFFICE

Water Resources Survey

T. 10N R. 19W Plat No. 3

Photo No. 3P-14, 3P-133

Legal Land Owner* R. J. Pearson Address

Operator Same Address

Water is deliverd by:— 1. Private System; 2. Ditch Company; 3. State Project; 4. Federal Project; X 5. Irrigation District X

If under Ditch Company, Irrigation District, or Government Project, state the number of shares or inches, acre feet, as the case may be in said system

App. No. Decree No.	NAME OF APPROPRIATOR TO WHOM DECREED	NAME OF STREAM	Date App. Date Priority	Miner's Inches	In Use	NAME OF DITCH (Water Delivered By)	No.	R/F	P/G/S	Present Irr. Acres	Irrigable Acres
*See											
Dist.		Lake Como				B. R. I. D.	4/5	R		30	0

NOTE: R—Denotes Regular Irrigation. F—Flood Irrigation. P—Water diverted by means of pumping. G—Water diverted by gravity. S—Stored Water.

Condition of System Good Topography Bench River Basin Columbia River, Lake Como

Adequate Supply: Yes x No Explain

Remarks *R. J. Pearson is signed up for 85.4 acres under the Bitterroot Irrigation District.

* Also used in Lots 1-4 incl. Block 21 & Lots 31-32, Block 15 Sunnyside Orchard #4.

Also in: Plat No. Twp. Rge.	Plat No. Twp. Rge.	Plat No. Twp. Rge.
Plat No. Twp. Rge.	Plat No. Twp. Rge.	Plat No. Twp. Rge.

Information From:

Field Survey

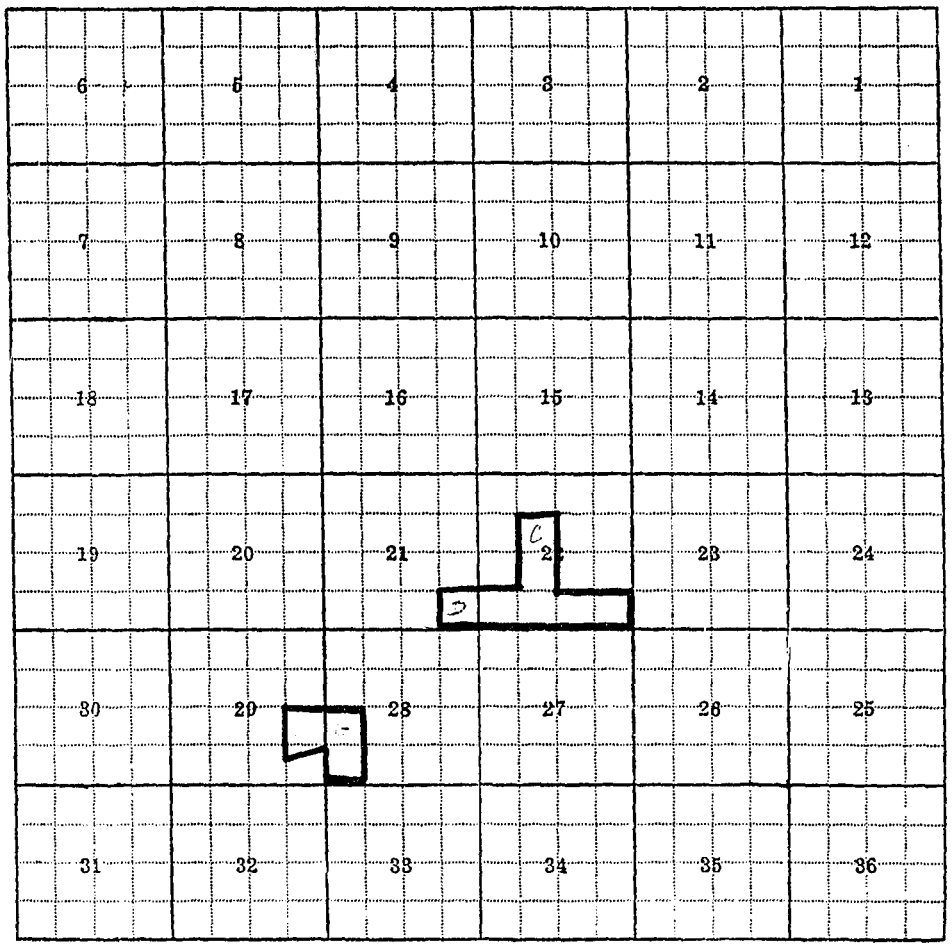

21D, 22C, 28G, 29D

F-1-A

County Ravalli

STATE OF MONTANA
STATE ENGINEERS OFFICE
Water Resources Survey

T. 10N. R. 19W. Plat No. 3

Farm Checked: Date 11-5-57

Photo No. 3P-151

By Carpenter & Tate

Legal Land Owner Robert Pearson Address

Operator Address

Water is deliverd by:— 1. Private System; 2. Ditch Company; 3. State Project; 4. Federal Project; 5. Irrigation District

If under Ditch Company, Irrigation District, or Government Project, state the number of shares or inches, acre feet, as the case may be in said system

App. No. Decree No.	NAME OF APPROPRIATOR TO WHOM DECREED	NAME OF STREAM	Date App. Date Priority	Miner's Inches	In Use	NAME OF DITCH (Water Delivered By)	No.	R/F	P/G/S	Present Irr. Acres	Irrigable Acres
A-1423	Robert Pearson	Unnamed Springs	3-26-12	40	Stock						
A-1424	Robert Pearson	Unnamed Springs	1-12-14	40	Stock						
		(NO IRRIGATION)									

NOTE: R—Denotes Regular Irrigation. F—Flood Irrigation. P—Water diverted by means of pumping. G—Water diverted by gravity. S—Stored Water.

Condition of System Topography River Basin

Adequate Supply: Yes No Explain

Remarks

Also in: Plat No. Twp. Rge.	Plat No. Twp. Rge.	Plat No. Twp. Rge.
Plat No. Twp. Rge.	Plat No. Twp. Rge.	Plat No. Twp. Rge.

Information From:
Field Survey

6	5	4	3	2	1
7	8	9	10	11	12
18	17	16	15	14	13
19	20	21	22	23	24
30	29	28	27	26	25
31	32	33	34	35	36

13B

F-1-A

County Ravalli

Farm Checked: Date 9-22-57

By B. Lambeth & D. Pouliot

STATE OF MONTANA
STATE ENGINEERS OFFICE
Water Resources Survey

T. 10N R. 19W. Plat No. 3

Photo No. 3P-153

Legal Land Owner Scott & Pauline Phelps Address

Operator Joe D. Poole Address Stevensville, Montana Rt. #1

Water is deliverd by:— 1. Private System; 2. Ditch Company; 3. State Project; 4. Federal Project; 5. Irrigation District

If under Ditch Company, Irrigation District, or Government Project, state the number of shares or inches, acre feet, as the case may be in said system

App. No. Decree No.	NAME OF APPROPRIATOR TO WHOM DECREED	NAME OF STREAM	Date App. Date Priority	Miner's Inches	In Use	NAME OF DITCH (Water Delivered By)	No.	R/F	P/G/S	Present Irr. Acres	Irrigable Acres
*See											
Dist.		Rock Creek-Como Lake				B. R. I. D.	5	R		18	0

NOTE: R—Denotes Regular Irrigation. F—Flood Irrigation. P—Water diverted by means of pumping. G—Water diverted by gravity. S—Stored Water.

Condition of System Good Topography Valley River Basin Columbia River, Rock Creek, Como Lake

Adequate Supply: Yes X No Explain

Remarks *Scott & Pauline Phelps are signed up for 45 acres under the Bitterroot Irrigation District.

Also in: Plat No. 6 Twp. 9N Rge. 19W.	Plat No. Twp. Rge.	Plat No. Twp. Rge.
Plat No. Twp. Rge.	Plat No. Twp. Rge.	Plat No. Twp. Rge.

Information From:

Joe Poole

6	5	4	3	2	1
7	8	9	10	11	12
18	17	16	15	14	13
19	20	21	22	23	24
30	29	28	27	26	25
31	32	33	34	35	36
				D	

35D

F-1-A

County Ravalli

Farm Checked: Date 10-29-57

By Pete

STATE OF MONTANA
STATE ENGINEERS OFFICE
Water Resources Survey

T 10N R 19W Plat No. 3

Photo No. 3P-153

Legal Land Owner Fred Porch et al Address Stevensville, Montana

Operator Dean M. Bartels-Buying Address

Water is deliverd by:— 1. Private System; x 2. Ditch Company; 3. State Project; 4. Federal Project; 5. Irrigation District

If under Ditch Company, Irrigation District, or Government Project, state the number of shares or inches, acre feet, as the case may be in said system

App. No. Decree No.	NAME OF APPROPRIATOR TO WHOM DECREED	NAME OF STREAM	Date App. Date Priority	Minor's Inches	In Use	NAME OF DITCH (Water Delivered By)	No.	R/F	P/G/S	Present Irr. Acres	Irrigable Acres
*See											
Ditch											
Dist.		Three Mile Creek)				Porch Ditches	4/5	R		260	0
D-1082	Thomas F. Porch	Three Mile Creek)	1868	126	Yes						

NOTE: R—Denotes Regular Irrigation. F—Flood Irrigation. P—Water diverted by means of pumping. G—Water diverted by gravity. S—Stored Water.

Condition of System Good Topography Creek Bottom River Basin Columbia River, Three Mile Creek

Adequate Supply: Yes x No. Explain

Remarks * Fred & Olive Porch are signed up for 110 acres under the Bitterroot Irrigation District. (Rights from Three Mile Creek)

Plat #6, Twp. 9N - Rge. 19W - Land in Fred Porch name.

Also in:						
Plat No. 5	Twp. 9N	Rge. 20W	Plat No.	Twp.	Rge.	Plat No. Twp. Rge.
Plat No. 6	Twp. 9N	Rge. 19W	Plat No.	Twp.	Rge.	Plat No. Twp. Rge.

Information From:
Glen Woodbury

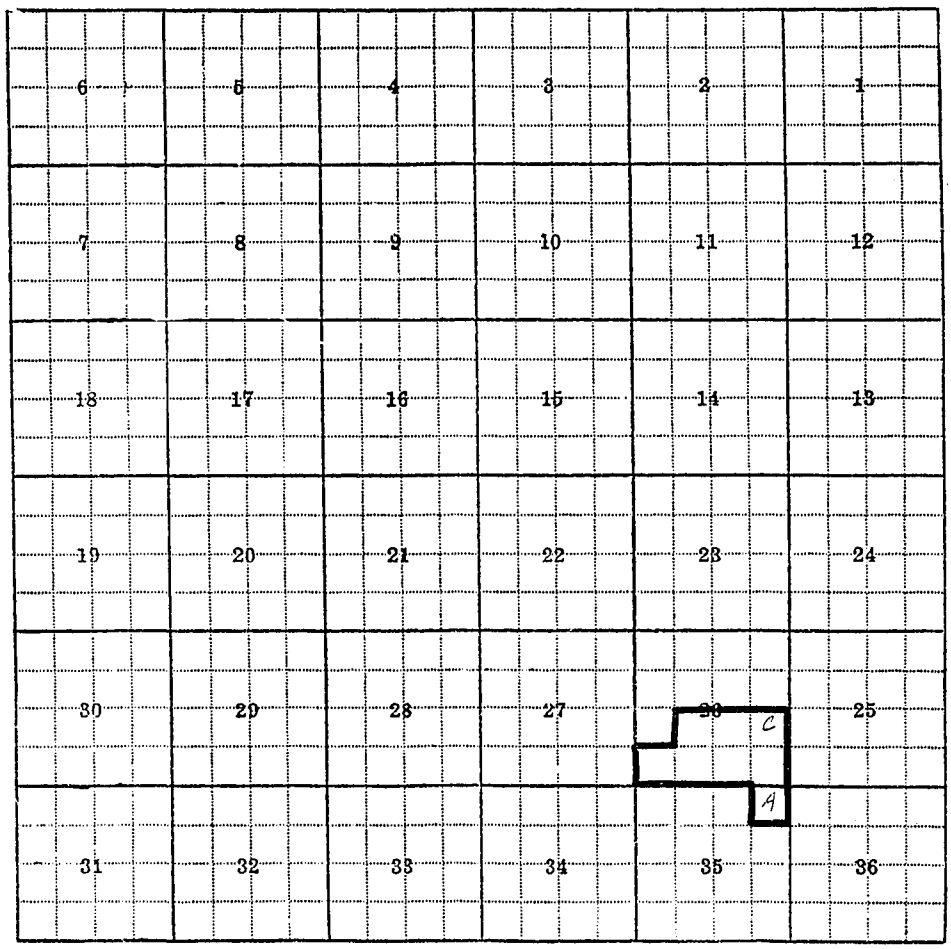
6
5
4
3
2
1
7
8
9
10
11
12
18
17
16
15
14
13
19
20
21
22
23
24
30
29
28
27
26
25
C
A
31
32
33
34
35
36

26C, 35A

F-1-A

County Ravalli

Farm Checked: Date 10-16-57

By Pete

STATE OF MONTANA
STATE ENGINEERS OFFICE
Water Resources Survey

T. 10N. R. 19W. Plat No. 3

Photo No. 3P-132

Legal Land Owner Henry Rehberg Address Galen, Montana

Operator Same Address

Water is deliverd by:— 1. *Private System;* 2. *Ditch Company;* 3. *State Project;* 4. *Federal Project;* 5. *Irrigation District*

If under Ditch Company, Irrigation District, or Government Project, state the number of shares or inches, acre feet, as the case may be in said system

App. No. Decree No.	NAME OF APPROPRIATOR TO WHOM DECREED	NAME OF STREAM	Date App. Date Priority	Miner's Inches	In Use	NAME OF DITCH (Water Delivered By)	No.	R/F	P/G/S	Present Irr. Acres	Irrigable Acres
*See Ditch Dist.		Como Lake				B. R. I. D.	4/5	R		44	0

NOTE: R—Denotes Regular Irrigation. F—Flood Irrigation. P—Water diverted by means of pumping. G—Water diverted by gravity. S—Stored Water.

Condition of System Good Topography Creek Bottom River Basin Columbia River, Lake Como

Adequate Supply: Yes X No. Explain

Remarks *Henry Rehberg is signed up for 70 acres under the Bitterroot Irrigation District.

Also in: Plat No. 6 Twp. 9N Rge. 19W	Plat No. Twp. Rge.	Plat No. Twp. Rge.
Plat No. Twp. Rge.	Plat No. Twp. Rge.	Plat No. Twp. Rge.

Information From:

Faye Conner

6	5	4	3	2	1
7	8	9	10	11	12
18	17	16	15	14	13
19	20	21	22	23	24
30	29	28	27	26	25
31	32	33	34	35	36

G K

33G, 34K

F-1-A

County Ravalli

Farm Checked: Date 10-31-57

By Carpenter & Tate

STATE OF MONTANA
STATE ENGINEERS OFFICE
Water Resources Survey

T. 10N. R. 19W. Plat No. 3

Photo No. 3P-12

Legal Land Owner Mitchell & Roxie Rentmeister Address Florence, Montana

Operator Emil Edinger - Buying Address

Water is deliverd by:— 1. Private System; 2. Ditch Company; 3. State Project; 4. Federal Project; x 5. Irrigation District x

If under Ditch Company, Irrigation District, or Government Project, state the number of shares or inches, acre feet, as the case may be in said system

App. No. Decree No.	NAME OF APPROPRIATOR TO WHOM DECREED	NAME OF STREAM	Date App. Date Priority	Miner's Inches	In Use	NAME OF DITCH (Water Delivered By)	No.	R/F	P/G/S	Present Irr. Acres	Irrigable Acres
*See											
Dist.		Lake Como				B. R. I. D.	4/5	R		40	0
		Lake Como				B. R. I. D.	4/5	R		18	0
A-1703	Arthur West	Waste (NW¼ corner of									
		NE¼NW¼)	6-3-49	All	Yes						

NOTE: R—Denotes Regular Irrigation. F—Flood Irrigation. P—Water diverted by means of pumping. G—Water diverted by gravity. S—Stored Water.

Condition of System Topography River Basin Columbia River, Lake Como

Adequate Supply: Yes No Explain

Remarks * Mitchell & Roxie Rentmeister are signed up for 57.2 acres under the Bitterroot Irrigation District.

Also in: Plat No. Twp. Rge.	Plat No. Twp. Rge.	Plat No. Twp. Rge.
Plat No. Twp. Rge.	Plat No. Twp. Rge.	Plat No. Twp. Rge.

Information From:

Mrs. Edinger

6	5	4	3	2	1
7	8	9	10	11	12
18	17	16	15	14	13
19	20	21	22	23	24
30	29	28	27	26	25
31	32	33	34	35	36

7C, 18B

F-1-A

County Ravalli

Farm Checked: Date 11-5-57

By Carpenter & Tate

STATE OF MONTANA
STATE ENGINEERS OFFICE
Water Resources Survey

T. 10N. R. 19W. Plat No. 3

Photo No. 3P-133

Legal Land Owner William (T) Walker Address

Operator Charley Noakes Address

Water is deliverd by:— 1. Private System; 2. Ditch Company; 3. State Project; 4. Federal Project; x 5. Irrigation District x

If under Ditch Company, Irrigation District, or Government Project, state the number of shares or inches, acre feet, as the case may be in said system

App. No. Decree No.	NAME OF APPROPRIATOR TO WHOM DECREED	NAME OF STREAM	Date App. Date Priority	Miner's Inches	In Use	NAME OF DITCH (Water Delivered By)	No.	R/F	P/G/S	Present Irr. Acres	Irrigable Acres
*See											
Dist.		Lake Como				B. R. I. D.	4/5	R		24	0

NOTE: R—Denotes Regular Irrigation. F—Flood Irrigation. P—Water diverted by means of pumping. G—Water diverted by gravity. S—Stored Water.

Condition of System Good Topography Bench River Basin Columbia River, Lake Como

Adequate Supply: Yes x No Explain

Remarks *William Walker is signed up for 20.2 acres under the Bitterroot Irrigation District.

Also in: Plat No. Twp. Rge. | Plat No. Twp. Rge. | Plat No. Twp. Rge.
Plat No. Twp. Rge. | Plat No. Twp. Rge. | Plat No. Twp. Rge.

Information From:
Chas. Noakes

6	5	4	3	2	1
7	8	9	10	11	12
18	17	16	15	14	13
19	20	21	22	23	24
30	29	28	27	26	25
31	32	33	34	35	36

341

F-1-A

County Ravalli

Farm Checked: Date 11-14-57

By Carpenter & Tate

STATE OF MONTANA
STATE ENGINEERS OFFICE
Water Resources Survey

T. 10N R. 19W Plat No. 3

Photo No. 3P-132

Legal Land Owner *William Whittle Address

Operator Same Address Stevensville, Montana

Water is deliverd by:— 1. Private System; 2. Ditch Company; 3. State Project; 4. Federal Project; x 5. Irrigation District x

If under Ditch Company, Irrigation District, or Government Project, state the number of shares or inches, acre feet, as the case may be in said system

App. No. Decree No.	NAME OF APPROPRIATOR TO WHOM DECREED	NAME OF STREAM	Date App. Date Priority	Miner's Inches	In Use	NAME OF DITCH (Water Delivered By)	No.	R/F	P/G/S	Present Irr. Acres	Irrigable Acres
See											
Dist.		Lake Como				B. R. I. D.	4/5	R		29	0

NOTE: R—Denotes Regular Irrigation. F—Flood Irrigation. P—Water diverted by means of pumping. G—Water diverted by gravity. S—Stored Water.

Condition of System Good Topography Bench River Basin Columbia River, Lake Como

Adequate Supply: Yes x No Explain

Remarks *William Whittle is signed up for 39 acres under the Bitterroot Irrigation District.
*Also used in Sunnyside Orchard #4.

Also in: Plat No. Twp. Rge.	Plat No. Twp. Rge.	Plat No. Twp. Rge.
Plat No. Twp. Rge.	Plat No. Twp. Rge.	Plat No. Twp. Rge.

Information From:

Field Survey

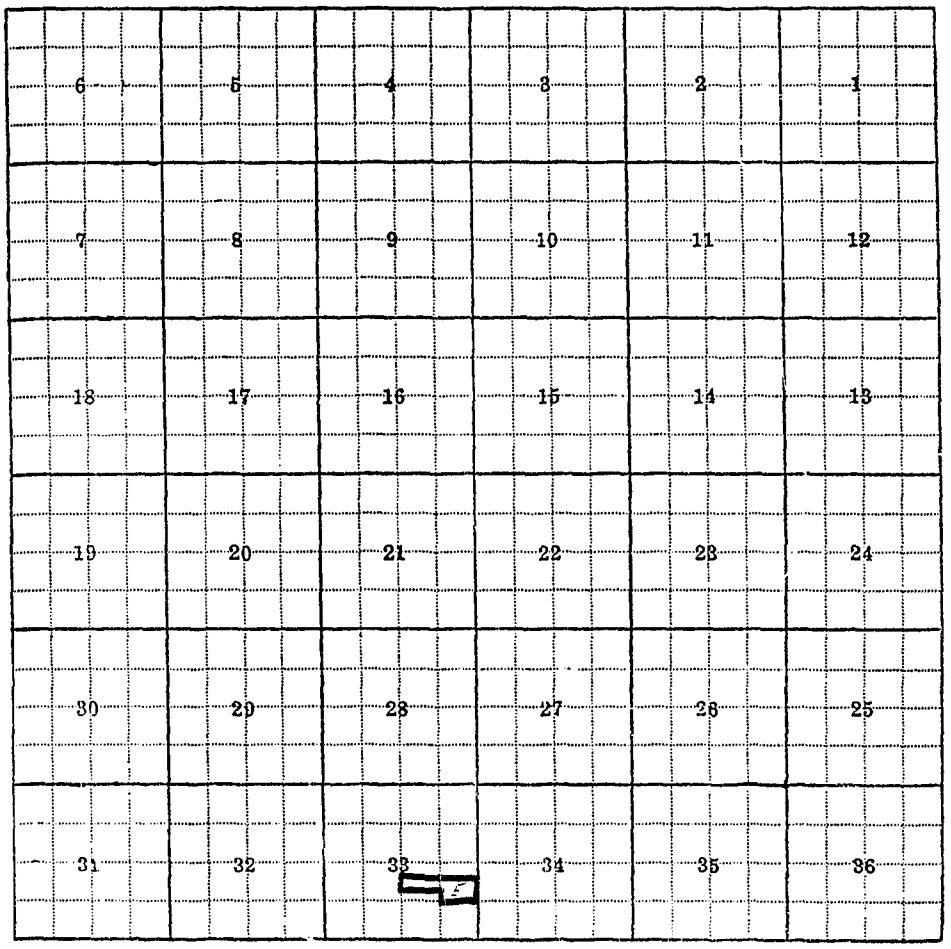
6
5
4
3
2
1
7
8
9
10
11
12
18
17
16
15
14
13
19
20
21
22
23
24
30
29
28
27
26
25
31
32
33
34
35
36

33E

F-1-A 3M-9-55

County Ravalli

STATE OF MONTANA

STATE ENGINEERS OFFICE

Water Resources Survey

T. 10N. R. 19W. Plat No. 3

Farm Checked: Date 11-16-57

Photo No. 3P-15

By Carpenter & Tate

Sunnyside Orchards - Lot 19 Blk 6, Lots pt 11-12-13 Blk 7

Legal Land Owner George & Ruby Howard Address

Operator Same Address Stevensville, Montana

Water is deliverd by:— 1. Private System; 2. Ditch Company; 3. State Project; 4. Federal Project; X 5. Irrigation District X

If under Ditch Company, Irrigation District, or Government Project, state the number of shares or inches, acre feet, as the case may be in said system

App. No. Decree No.	NAME OF APPROPRIATOR TO WHOM DECREED	NAME OF STREAM	Date App. Date Priority	Miner's Inches	In Use	NAME OF DITCH (Water Delivered By)	No.	R/F	P/G/S	Present Irr. Acres	Irrigable Acres
*See											
Dist.		Rock Creek				B. R. I. D.	4/5	R		36	0

NOTE: R—Denotes Regular Irrigation. F—Flood Irrigation. P—Water diverted by means of pumping. G—Water diverted by gravity. S—Stored Water.

Condition of System Good Topography Bench River Basin

Adequate Supply: Yes x No Explain

Remarks * Geo. & Ruby Howard are signed up for 29.7 acres under the Bitterroot Irrigation District.

Also in: Plat No. Twp. Rge.	Plat No. Twp. Rge.	Plat No. Twp. Rge.
Plat No. Twp. Rge.	Plat No. Twp. Rge.	Plat No. Twp. Rge.

Information From:

Field Survey

F-1-A 3M-9-55

County Ravalli

STATE OF MONTANA
STATE ENGINEERS OFFICE
Water Resources Survey

T. 10N R. 19W Plat No. 3

Farm Checked: Date 11-16-57

Photo No. 3P-15

By Carpenter & Tate

Legal Land Owner Sunnyside Orchards - Lots 5-7, 26-27 Blk 7 Laurence & Lydia Huff Address

Operator Same Address Stevensville, Montana

Water is deliverd by:— 1. Private System; 2. Ditch Company; 3. State Project; 4. Federal Project; x 5. Irrigation District x

If under Ditch Company, Irrigation District, or Government Project, state the number of shares or inches, acre feet, as the case may be in said system

App. No. Decree No.	NAME OF APPROPRIATOR TO WHOM DECREED	NAME OF STREAM	Date App. Date Priority	Miner's Inches	In Use	NAME OF DITCH (Water Delivered By)	No.	R/F	P/G/S	Present Irr. Acres	Irrigable Acres
*See											
Dist		Rock Creek				B. R. I. D.	4/5	R		11	0

NOTE: R—Denotes Regular Irrigation. F—Flood Irrigation. P—Water diverted by means of pumping. G—Water diverted by gravity. S—Stored Water.

Condition of System Good Topography Bench River Basin

Adequate Supply: Yes x No Explain

Remarks * Laurence & Lydia Huff are signed up for 21 acres under the Bitterroot Irrigation District.

Also in: Plat No Twp Rge	Plat No Twp Rge	Plat No Twp Rge
Plat No Twp Rge	Plat No Twp Rge	Plat No Twp Rge

Information From:

Field Survey

F-1-A 3M-9-55

County Ravalli

Farm Checked: Date 10-31-57

By Pete

STATE OF MONTANA
STATE ENGINEERS OFFICE
Water Resources Survey

T. 10N R. 19W Plat No. 3
2N 19W 6
Photo No. 3P-16

Sunnyside Orchards - Lots 14, 16-18 Blk 7; 1-5, 30-32 Blk 8

Legal Land Owner J. S. & Alice Moran Address

Operator Joe Becker - Buying Address Stevensville, Montana

Water is deliverd by:— 1. Private System; 2. Ditch Company; 3. State Project; 4. Federal Project; X 5. Irrigation District X

If under Ditch Company, Irrigation District, or Government Project, state the number of shares or inches, acre feet, as the case may be in said system

App. No. Decree No.	NAME OF APPROPRIATOR TO WHOM DECREED	NAME OF STREAM	Date App. Date Priority	Miner's Inches	In Use	NAME OF DITCH (Water Delivered By)	No.	R/F	P/G/S	Present Irr. Acres	Irrigable Acres
*See											
Ditch											
Dist.		Rock Creek				B. R. I. D.	4/5	R		40	0
		(NO IRRIGATION IN T. 10N - R. 19W)									

NOTE: R—Denotes Regular Irrigation. F—Flood Irrigation. P—Water diverted by means of pumping. G—Water diverted by gravity. S—Stored Water.

Condition of System Good Topography Creek Bottom River Basin

Adequate Supply: Yes X No Explain

Remarks *J. S. & Alice Moran are signed up for 81.2 acres under the Bitterroot Irrigation District.
Also in Sunnyside Orchards #4

Also in: Plat No. Twp. Rge.	Plat No. Twp. Rge.	Plat No. Twp. Rge.
Plat No. Twp. Rge.	Plat No. Twp. Rge.	Plat No. Twp. Rge.

Information From:
Joe Becker

F-1-A 3M-9-55

County Ravalli

STATE OF MONTANA
STATE ENGINEERS OFFICE
Water Resources Survey

T. 10N R. 19W Plat No. 3

Farm Checked: Date 11-16-57

Photo No. 3P-15

By Carpenter & Tate

Legal Land Owner Sunnyside Orchards - Lot 21-22 Blk 7 Carl Reimold Address Stevensville, Montana

Operator Address

Water is deliverd by:— 1. Private System; 2. Ditch Company; 3. State Project; 4. Federal Project; X 5. Irrigation District X

If under Ditch Company, Irrigation District, or Government Project, state the number of shares or inches, acre feet, as the case may be in said system

App. No. Decree No.	NAME OF APPROPRIATOR TO WHOM DECREED	NAME OF STREAM	Date App. Date Priority	Miner's Inches	In Use	NAME OF DITCH (Water Delivered By)	No.	R/F	P/G/S	Present Irr. Acres	Irrigable Acres
* See											
Dist.		Rock Creek				B. R. I. D.	4/5	R		14	0

NOTE: R—Denotes Regular Irrigation. F—Flood Irrigation. P—Water diverted by means of pumping. G—Water diverted by gravity. S—Stored Water.

Condition of System Good Topography Bench River Basin

Adequate Supply: Yes x No. Explain

Remarks *Carl Reimold is signed up for 14.7 acres under the Bitterroot Irrigation District.

Also in: Plat No. Twp. Rge.	Plat No. Twp. Rge.	Plat No. Twp. Rge.
Plat No. Twp. Rge.	Plat No. Twp. Rge.	Plat No. Twp. Rge.

Information From: Field Survey

F-1-A 3M-9-55

County ...Ravalli.....

STATE OF MONTANA

STATE ENGINEERS OFFICE

Water Resources Survey

T....10N R....19W.. Plat No....3.....

Farm Checked: Date.....11-15-57.....

Photo No.....3P-15.....

By .....Carpenter & Tate.....

Legal Land Owner .....Sunnyside Orchards - Lots 8-10-Pt 11, 23-25 Blk 7 *O. W. & Edna Snedigar..... Address .....

Operator .....Same..... Address .....Stevensville, Montana.....

Water is deliverd by:— 1. Private System; 2. Ditch Company; 3. State Project; 4. Federal Project; x 5. Irrigation District x

If under Ditch Company, Irrigation District, or Government Project, state the number of shares or inches, acre feet, as the case may be in said system .....

App. No. Decree No.	NAME OF APPROPRIATOR TO WHOM DECREED	NAME OF STREAM	Date App. Date Priority	Miner's Inches	In Use	NAME OF DITCH (Water Delivered By)	No.	R/F	P/G/S	Present Irr. Acres	Irrigable Acres
**See											
Dist.		Rock Creek				B. R. I. D.	4/5	R		35	0

NOTE: R—Denotes Regular Irrigation. F—Flood Irrigation. P—Water diverted by means of pumping. G—Water diverted by gravity. S—Stored Water.

Condition of System .....Good..... Topography .....Bench..... River Basin .....

Adequate Supply: Yes...x..... No..... Explain .....

Remarks **O. W. & Edna Snedigar are signed up for 52.1 acres under the Bitterroot Irrigation District. Also used in Sec. 32 *Also in Sunnyside #4.

Also in: Plat No..... Twp..... Rge.....	Plat No..... Twp..... Rge.....	Plat No..... Twp..... Rge.....
Plat No..... Twp..... Rge.....	Plat No..... Twp..... Rge.....	Plat No..... Twp..... Rge.....

Information From:

Field Survey

F-1-A 3M-9-55

County ...Ravalli.....

Farm Checked: Date....10-31-57.....

By .....Pete.....

STATE OF MONTANA

STATE ENGINEERS OFFICE

Water Resources Survey

3

T....9N....R.....19W 10N 19W Plat No... 6 3

Photo No...3P-16.....

Legal Land Owner .....Sunnyside Orchards - Lots 6-13, 25-33 Blk 5; 18 Blk 6; 15 Blk 7 Clovis & Agnes Swatfigure..... Address .....

Operator .....L. C. Gudmunson - Buying..... Address .....Stevensville, Montana.....

Water is deliverd by:— 1. Private System; 2. Ditch Company; 3. State Project; 4. Federal Project; X 5. Irrigation District X

If under Ditch Company, Irrigation District, or Government Project, state the number of shares or inches, acre feet, as the case may be in said system .....

App. No. Decree No.	NAME OF APPROPRIATOR TO WHOM DECREED	NAME OF STREAM	Date App. Date Priority	Miner's Inches	In Use	NAME OF DITCH (Water Delivered By)	No.	R/F	P/G/S	Present Irr. Acres	Irrigable Acres
*See											
Ditch											
.		Rock Creek				B. R. I. D.	4/5	R		62	0
		(NO IRRIGATION IN T. 10N - R. 19W)									

NOTE: R—Denotes Regular Irrigation. F—Flood Irrigation. P—Water diverted by means of pumping. G—Water diverted by gravity. S—Stored Water.

Condition of System ....Good..... Topography .....Creek Bottom..... River Basin .....

Adequate Supply: Yes...X..... No..... Explain .....

Remarks *Clovis & Agnes Swatfigure are signed up for 70.9 acres under the Bitterroot Irrigation District.

Also in: Plat No..... Twp..... Rge..... Plat No..... Twp..... Rge..... Plat No..... Twp..... Rge.....
Plat No..... Twp..... Rge..... Plat No..... Twp..... Rge..... Plat No..... Twp..... Rge.....

Information From:

Mrs. Gudmunson

F-1-A 3M-9-55

County Ravalli

Farm Checked: Date 11-16-57

By Carpenter & Tate

STATE OF MONTANA
STATE ENGINEERS OFFICE
Water Resources Survey
3

T 10N R 19W Plat No. 3

Photo No. 3P-15

Legal Land Owner Sunnyside Orchards - Lots 3 Blk 7 Grace A. Valleau and Louise V. Ham Address Stevensville, Montana

Operator Same Address

Water is deliverd by:— 1. Private System; 2. Ditch Company; 3. State Project; 4. Federal Project; x 5. Irrigation District x

If under Ditch Company, Irrigation District, or Government Project, state the number of shares or inches, acre feet, as the case may be in said system

App. No. Decree No.	NAME OF APPROPRIATOR TO WHOM DECREED	NAME OF STREAM	Date App. Date Priority	Miner's Inches	In Use	NAME OF DITCH (Water Delivered By)	No.	R/F	P/G/S	Present Irr. Acres	Irrigable Acres
*See											
Dist		Rock Creek				B. R. I. D.	4/5	R		10	0

NOTE: R—Denotes Regular Irrigation. F—Flood Irrigation. P—Water diverted by means of pumping. G—Water diverted by gravity. S—Stored Water.

Condition of System Good Topography Bench River Basin

Adequate Supply: Yes x No Explain

Remarks *Grace Valleau and Louise Ham are signed up for 10 acres under the Bitterroot Irrigation District.

Also in: Plat No. Twp. Rge. Plat No. Twp. Rge. Plat No. Twp. Rge.
Plat No. Twp. Rge. Plat No. Twp. Rge. Plat No. Twp. Rge.

Information From:
Field Survey

F-1-A 3M-9-55

County Ravalli

STATE OF MONTANA
STATE ENGINEERS OFFICE
Water Resources Survey

T. 10N R. 19W Plat No. 3

Farm Checked: Date 11-16-57

Photo No. 3P-15

By Carpenter & Tate

Sunnyside Orchards - Lots 1-2, 4, 28-32 Blk 7

Legal Land Owner Lloyd & Flossie Wayman Address

Operator Same Address Stevensville, Montana

Water is deliverd by:— 1. Private System; 2. Ditch Company; 3. State Project; 4. Federal Project; X 5. Irrigation District X

If under Ditch Company, Irrigation District, or Government Project, state the number of shares or inches, acre feet, as the case may be in said system

App. No. Decree No.	NAME OF APPROPRIATOR TO WHOM DECREED	NAME OF STREAM	Date App. Date Priority	Miner's Inches	In Use	NAME OF DITCH (Water Delivered By)	No.	R/F	P/G/S	Present Irr. Acres	Irrigable Acres
*See											
Dist.		Rock Creek				B. R. I. D.	4/5	R		70	0

NOTE: R—Denotes Regular Irrigation. F—Flood Irrigation. P—Water diverted by means of pumping. G—Water diverted by gravity. S—Stored Water.

Condition of System Good Topography Bench River Basin

Adequate Supply: Yes X No Explain

Remarks * Lloyd and Flossie Wayman are signed up for 54.7 acres under the Bitterroot Irrigation District.

Also in: Plat No. Twp. Rge.	Plat No. Twp. Rge.	Plat No. Twp. Rge.
Plat No. Twp. Rge.	Plat No. Twp. Rge.	Plat No. Twp. Rge.

Information From:

Field Survey

F-1-A

County Ravalli

Farm Checked: Date

By

STATE OF MONTANA
STATE ENGINEERS OFFICE
Water Resources Survey

T. 9N R. 19W Plat No. 6
10N 19W 3
Photo No. 3P-16 & 15;
3P-131 & 132

Legal Land Owner Sunnyside Orchard #4 (SEE FOLLOWING FORMS) Address

Operator Also in Sec. 32-33 T. 10N - R. 19W Plat #3 Address

Water is deliverd by:— 1. Private System; 2. Ditch Company; 3. State Project; 4. Federal Project; 5. Irrigation District

If under Ditch Company, Irrigation District, or Government Project, state the number of shares or inches, acre feet, as the case may be in said system

App. No. Decree No.	NAME OF APPROPRIATOR TO WHOM DECREED	NAME OF STREAM	Date App. Date Priority	Miner's Inches	In Use	NAME OF DITCH (Water Delivered By)	No.	R/F	P/G/S	Present Irr. Acres	Irrigable Acres
	T. 10N - R. 19W										
*See Dist.		Rock Creek			Yes	B. R. I. D.	4/5			766	0
	T. 9N - R. 19W										
*See Dist.		Rock Creek			Yes	B. R. I. D.	4/5			1033	27

NOTE: R—Denotes Regular Irrigation. F—Flood Irrigation. P—Water diverted by means of pumping. G—Water diverted by gravity. S—Stored Water.

Condition of System Topography River Basin

Adequate Supply: Yes No Explain

Remarks *Bitterroot Irrigation District.

Also in: Plat No. Twp. Rge.	Plat No. Twp. Rge.	Plat No. Twp. Rge.
Plat No. Twp. Rge.	Plat No. Twp. Rge.	Plat No. Twp. Rge.

Information From:

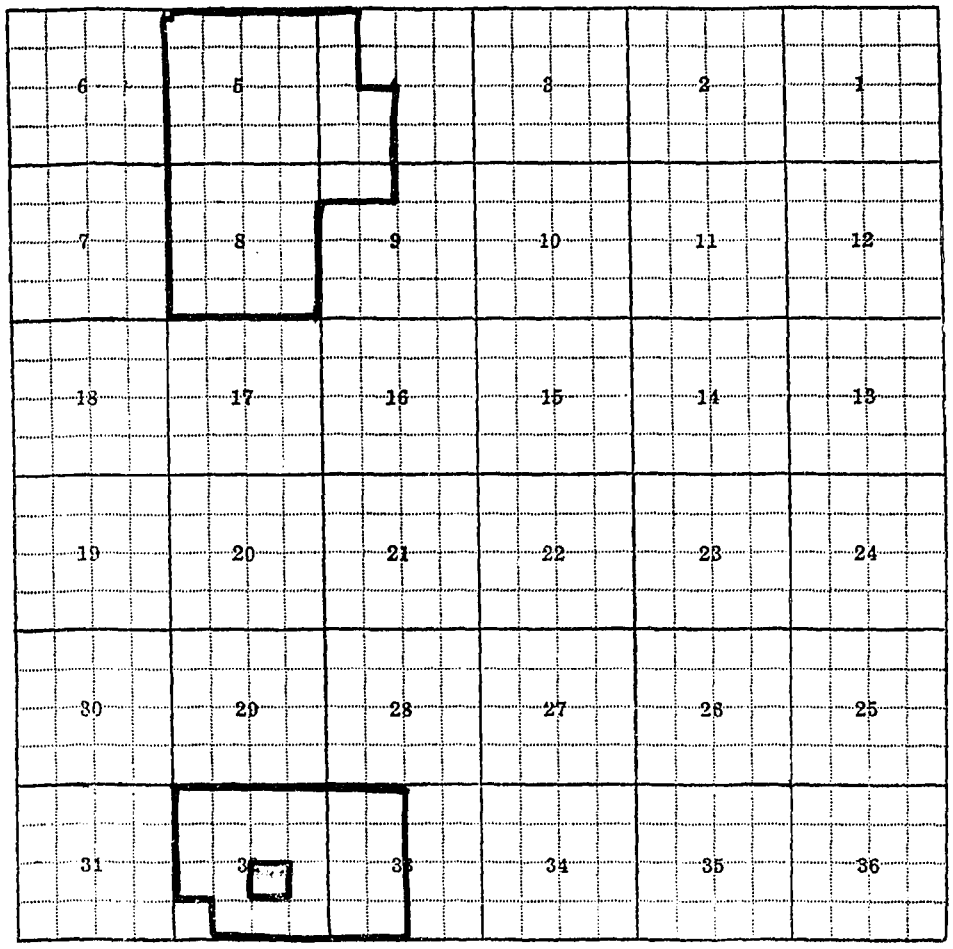

T. 9N - R. 10W - 4 5 8 9

T. 10N - R. 10W - 32 33

F-1-A 3M-9-55

County ...Ravalli.....

STATE OF MONTANA

STATE ENGINEERS OFFICE

Water Resources Survey

T. 10N. R. 19W. Plat No. 3

Farm Checked: Date 11-15-57

Photo No. 32-15

By Carpenter & Tate

Legal Land Owner Sunnyside Orchard #4 - Lots 26 Blk 15; 6-7 Blk 1[illegible] Everett Brown

Address Stevensville, Montana

Operator Same

Address

Water is deliverd by:— 1. Private System; 2. Ditch Company; 3. State Project; 4. Federal Project; x 5. Irrigation District x

If under Ditch Company, Irrigation District, or Government Project, state the number of shares or inches, acre feet, as the case may be in said system

App. No. Decree No.	NAME OF APPROPRIATOR TO WHOM DECREED	NAME OF STREAM	Date App. Date Priority	Miner's Inches	In Use	NAME OF DITCH (Water Delivered By)	No.	R/F	P/G/S	Present Irr. Acres	Irrigable Acres
*See											
Dist.		Rock Creek				B. R. I. D.	4/5	R		30	0

NOTE: R—Denotes Regular Irrigation. F—Flood Irrigation. P—Water diverted by means of pumping. G—Water diverted by gravity. S—Stored Water.

Condition of System Good Topography Bench River Basin

Adequate Supply: Yes x No Explain

Remarks * Everett Brown is signed up for 27.3 acres under the Bitterroot Irrigation District.

Also in: Plat No. Twp. Rge.	Plat No. Twp. Rge.	Plat No. Twp. Rge.
Plat No. Twp. Rge.	Plat No. Twp. Rge.	Plat No. Twp. Rge.

Information From:

Field Survey

F-1-A 3M-9-55

County Ravalli

STATE OF MONTANA
STATE ENGINEERS OFFICE
Water Resources Survey

T. 10N. R. 19W. Plat No. 3

Farm Checked: Date 11-15-57

Photo No. 3P-15

By Carpenter & Tate

Sunnyside Orchard #4 - Lots 14-16, 23-25 Blk 15

Legal Land Owner Vernon Burton Address Stevensville, Montana

Operator Same Address

Water is deliverd by:— 1. Private System; 2. Ditch Company; 3. State Project; 4. Federal Project; x 5. Irrigation District x

If under Ditch Company, Irrigation District, or Government Project, state the number of shares or inches, acre feet, as the case may be in said system

App. No. Decree No.	NAME OF APPROPRIATOR TO WHOM DECREED	NAME OF STREAM	Date App. Date Priority	Minor's Inches	In Use	NAME OF DITCH (Water Delivered By)	No.	R/F	P/G/S	Present Irr. Acres	Irrigable Acres
*See											
Dist.		Rock Creek				B. R. I. D.	4/5	R		39	0

NOTE: R—Denotes Regular Irrigation. F—Flood Irrigation. P—Water diverted by means of pumping. G—Water diverted by gravity. S—Stored Water.

Condition of System Good Topography Bench River Basin

Adequate Supply: Yes x No Explain

Remarks * Vernon Burton is signed up for 37.5 acres under the Bitterroot Irrigation District.

Also in: Plat No. Twp. Rge. Plat No. Twp. Rge. Plat No. Twp. Rge.
Plat No. Twp. Rge. Plat No. Twp. Rge. Plat No. Twp. Rge.

Information From: Field Survey

F-1-A 3M-9-55

County Ravalli

STATE OF MONTANA
STATE ENGINEERS OFFICE
Water Resources Survey

T. 10N R. 19W Plat No. 3

Farm Check 1: Date 11-15-57

Photo No. 3P-15

By Carpenter & Tate

Legal Land Owner Sunnyside Orchard #4 - Lots 27 Blk 15 Agnes Clark (Est.) Address

Operator Walter Clark Address Stevensville, Montana

Water is deliverd by:— 1. Private System; 2. Ditch Company; 3. State Project; 4. Federal Project; x 5. Irrigation District x

If under Ditch Company, Irrigation District, or Government Project, state the number of shares or inches, acre feet, as the case may be in said system

App. No. Decree No.	NAME OF APPROPRIATOR TO WHOM DECREED	NAME OF STREAM	Date App. Date Priority	Miner's Inches	In Use	NAME OF DITCH (Water Delivered By)	No.	R/F	P/G/S	Present Irr. Acres	Irrigable Acres
*See											
Dist		Rock Creek				B. R. I. D.	4/5	R		10	0

NOTE: R—Denotes Regular Irrigation. F—Flood Irrigation. P—Water diverted by means of pumping. G—Water diverted by gravity. S—Stored Water.

Condition of System Good Topography Bench River Basin

Adequate Supply: Yes x No Explain

Remarks *Agnes Clark Est. is signed up for 5 acres under the Bitterroot Irrigation District.

Also in: Plat No. Twp. Rge.	Plat No. Twp. Rge.	Plat No. Twp. Rge.
Plat No. Twp. Rge.	Plat No. Twp. Rge.	Plat No. Twp. Rge.

Information From:

Field Survey

F-1-A 3M-9-55

County Ravalli

STATE OF MONTANA
STATE ENGINEERS OFFICE
Water Resources Survey

T. 10N R. 19W Plat No. 3

Farm Checked: Date 11-14-57

Photo No. 3P-132; 3P-131

By Carpenter & Tate

Legal Land Owner Sunnyside Orchard #4 - Lots 9-10, 22-24 Blk 21; 1 Blk 20 Arthur Fetscher Address Stevensville, Montana

Operator Same Address

Water is deliverd by:— 1. Private System; 2. Ditch Company; 3. State Project; 4. Federal Project; X 5. Irrigation District X

If under Ditch Company, Irrigation District, or Government Project, state the number of shares or inches, acre feet, as the case may be in said system

App. No. Decree No.	NAME OF APPROPRIATOR TO WHOM DECREED	NAME OF STREAM	Date App. Date Priority	Miner's Inches	In Use	NAME OF DITCH (Water Delivered By)	No.	R/F	P/G/S	Present Irr. Acres	Irrigable Acres
*See											
Dist.		Rock Creek				B. R. I. D.	4/5	R		50	0

NOTE: R—Denotes Regular Irrigation. F—Flood Irrigation. P—Water diverted by means of pumping. G—Water diverted by gravity. S—Stored Water.

Condition of System Good Topography Bench River Basin

Adequate Supply: Yes X No. Explain

Remarks *Arthur E. Fetscher is signed up for 60.9 acres under the Ritterroot Irrigation District. Also used in #33H & also in T. 9N - R. 19W.

Also in: Plat No. 3 Twp. 10N Rge. 19W	Plat No. Twp. Rge.	Plat No. Twp. Rge.
Plat No. Twp. Rge.	Plat No. Twp. Rge.	Plat No. Twp. Rge.

Information From: Field Survey

F-1-A 3M-9-55

County Ravalli

STATE OF MONTANA
STATE ENGINEERS OFFICE
Water Resources Survey

T. 10N R. 19W Plat No. 3

Farm Checked: Date 11-14-57

Photo No. 3P-132

By Carpenter & Tate

Legal Land Owner Sunnyside Orchard #4 - Lot 17 Blk 21 Joseph Fetscher (Est.) Address

Operator Mrs. E. Erhart Address

Water is deliverd by:— 1. Private System; 2. Ditch Company; 3. State Project; 4. Federal Project; x 5. Irrigation District x

If under Ditch Company, Irrigation District, or Government Project, state the number of shares or inches, acre feet, as the case may be in said system

App. No. Decree No.	NAME OF APPROPRIATOR TO WHOM DECREED	NAME OF STREAM	Date App. Date Priority	Minor's Inches	In Use	NAME OF DITCH (Water Delivered By)	No.	R/F	P/G/S	Present Irr. Acres	Irrigable Acres
*See Dist		Rock Creek				B. R. I. D.	4/5	R		10	0

NOTE: R—Denotes Regular Irrigation. F—Flood Irrigation. P—Water diverted by means of pumping. G—Water diverted by gravity. S—Stored Water.

Condition of System Good Topography Bench River Basin

Adequate Supply: Yes x No Explain

Remarks* Joseph Fetscher Est. is signed up for 8.6 acres under the Bitterroot Irrigation District.

Also in: Plat No. Twp. Rge.	Plat No. Twp. Rge.	Plat No. Twp. Rge.
Plat No. Twp. Rge.	Plat No. Twp. Rge.	Plat No. Twp. Rge.

Information From: Field Survey

F-1-A 3M-9-55

County Ravalli

STATE OF MONTANA
STATE ENGINEERS OFFICE
Water Resources Survey

T. 10N R. 19W Plat No. 3

Farm Checked: Date 11-15-57

Photo No. 3P-132

By Carpenter & Tate

Legal Land Owner Sunnyside Orchard #4 - Lots 5-8, 25-32 Blk 21 Jess & Mary Hiney Address Stevensville, Montana

Operator Same Address

Water is deliverd by:— 1. Private System; 2. Ditch Company; 3. State Project; 4. Federal Project; X 5. Irrigation District X

If under Ditch Company, Irrigation District, or Government Project, state the number of shares or inches, acre feet, as the case may be in said system

App. No. Decree No.	NAME OF APPROPRIATOR TO WHOM DECREED	NAME OF STREAM	Date App. Date Priority	Miner's Inches	In Use	NAME OF DITCH (Water Delivered By)	No.	R/F	P/G/S	Present Irr. Acres	Irrigable Acres
*See											
Dist.		Rock Creek				R. R. I. D.	4/5	R		110	0

NOTE: R—Denotes Regular Irrigation. F—Flood Irrigation. P—Water diverted by means of pumping. G—Water diverted by gravity. S—Stored Water.

Condition of System Good Topography Bench River Basin

Adequate Supply: Yes X No Explain

Remarks * Jess & Mary Hiney are signed up for 104.5 acres under the Bitterroot Irrigation District.

Also in: Plat No. Twp. Rge. Plat No. Twp. Rge. Plat No. Twp. Rge.
Plat No. Twp. Rge. Plat No. Twp. Rge. Plat No. Twp. Rge.

Information From:

Field Survey

F-1-A 3M-9-55

County Ravalli

STATE OF MONTANA
STATE ENGINEERS OFFICE
Water Resources Survey

T. 10N R. 19W Plat No. 3

Farm Checked: Date 11-14-57

Photo No. 3P-132

By Carpenter & Tate

Legal Land Owner Sunnyside Orchards #4 - Lots 19-20 Blk 21 Fred & Gladys Hoyt Address Stevensville, Montana

Operator Same Address

Water is deliverd by:— 1. Private System; 2. Ditch Company; 3. State Project; 4. Federal Project; x 5. Irrigation District x

If under Ditch Company, Irrigation District, or Government Project, state the number of shares or inches, acre feet, as the case may be in said system

App. No. Decree No.	NAME OF APPROPRIATOR TO WHOM DECREED	NAME OF STREAM	Date App. Date Priority	Miner's Inches	In Use	NAME OF DITCH (Water Delivered By)	No.	R/F	P/G/S	Present Irr. Acres	Irrigable Acres
*See											
Dist.		Rock Creek				B. R. I. D.	4/5	R		20	0

NOTE: R—Denotes Regular Irrigation. F—Flood Irrigation. P—Water diverted by means of pumping. G—Water diverted by gravity. S—Stored Water.

Condition of System Good Topography Bench River Basin

Adequate Supply: Yes X No Explain

Remarks *Fred & Gladys Hoyt are signed up for 58.4 acres under the Bitterroot Irrigation District.
Also used in #33F

Also in: Plat No. 3 Twp. 10N Rge. 19W	Plat No. Twp. Rge.	Plat No. Twp. Rge.
Plat No. Twp. Rge.	Plat No. Twp. Rge.	Plat No. Twp. Rge.

Information From:
Field Survey

F-1-A 3M-9-55

County Ravalli

STATE OF MONTANA
STATE ENGINEERS OFFICE
Water Resources Survey

T. 10N. R. 19W. Plat No. 3

Farm Checked: Date 11-14-57

Photo No. 3P-15

By Carpenter & Tate

Legal Land Owner Sunnyside Orchard #4 - Lots 17-22 Blk 15; 1-3 Blk 16 Claude (M) & Caroline Johnston Address

Operator Address

Water is deliverd by:— 1. Private System; 2. Ditch Company; 3. State Project; 4. Federal Project; x 5. Irrigation District x

If under Ditch Company, Irrigation District, or Government Project, state the number of shares or inches, acre feet, as the case may be in said system

App. No. Decree No.	NAME OF APPROPRIATOR TO WHOM DECREED	NAME OF STREAM	Date App. Date Priority	Miner's Inches	In Use	NAME OF DITCH (Water Delivered By)	No.	R/F	P/G/S	Present Irr. Acres	Irrigable Acres
*See											
Dist.		Rock Creek				B. P. I. D.	4/5	R		60	0

NOTE: R—Denotes Regular Irrigation. F—Flood Irrigation. P—Water diverted by means of pumping. G—Water diverted by gravity. S—Stored Water.

Condition of System Good Topography Bench River Basin

Adequate Supply: Yes x No Explain

Remarks *Claude M. & Caroline Johnston are signed up for 60.2 acres under the Ditterroot Irrigation District. Also used on #20F

Also in: Plat No. Twp. Rge.	Plat No. Twp. Rge.	Plat No. Twp. Rge.
Plat No. Twp. Rge.	Plat No. Twp. Rge.	Plat No. Twp. Rge.

Information From:

Field Survey

F-1-A 3M-9-55

County Ravalli

STATE OF MONTANA

STATE ENGINEERS OFFICE

Water Resources Survey

T. 10N. R. 19W. Plat No. 3

Farm Checked: Date 10-17-57

Photo No. 3P-15

By Pete

Sunnyside Orchard #4 - Lots 17-21 Blk 16

Legal Land Owner Hobart & Sigrid Larson Address Stevensville, Montana

Operator Same Address

Water is deliverd by:— 1. Private System; 2. Ditch Company; 3. State Project; 4. Federal Project; X 5. Irrigation District X

If under Ditch Company, Irrigation District, or Government Project, state the number of shares or inches, acre feet, as the case may be in said system

App. No. Decree No.	NAME OF APPROPRIATOR TO WHOM DECREED	NAME OF STREAM	Date App. Date Priority	Miner's Inches	In Use	NAME OF DITCH (Water Delivered By)	No.	R/F	P/G/S	Present Irr. Acres	Irrigable Acres
*See											
Ditch											
Dist.		Rock Creek				B. R. I. D.	4/5	R		49	0

NOTE: R—Denotes Regular Irrigation. F—Flood Irrigation. P—Water diverted by means of pumping. G—Water diverted by gravity. S—Stored Water.

Condition of System Good Topography Creek Bottom River Basin

Adequate Supply: Yes x No. Explain

Remarks *Hobart & Sigrid Larson are signed up for 45.1 acres under the Bitterroot Irrigation District.

Also in: Plat No. Twp. Rge.	Plat No. Twp. Rge.	Plat No. Twp. Rge.
Plat No. Twp. Rge.	Plat No. Twp. Rge.	Plat No. Twp. Rge.

Information From:

Hobart Larson

F-1-A 3M-9-55

County Ravalli

STATE OF MONTANA
STATE ENGINEERS OFFICE
Water Resources Survey
Section 3

T. 10N R. 19W Plat No. 3

Farm Checked: Date 10-20-57

Photo No. 3P-15

By Pete

Legal Land Owner Sunnyside Orchards #4 - Lots 4-5 Blk 16 Emma (M) Mabbott Address Stevensville, Montana

Operator Same Address

Water is deliverd by:— 1. Private System; 2. Ditch Company; 3. State Project; 4. Federal Project; X 5. Irrigation District X

If under Ditch Company, Irrigation District, or Government Project, state the number of shares or inches, acre feet, as the case may be in said system

App. No. Decree No.	NAME OF APPROPRIATOR TO WHOM DECREED	NAME OF STREAM	Date App. Date Priority	Miner's Inches	In Use	NAME OF DITCH (Water Delivered By)	No.	R/F	P/G/S	Present Irr. Acres	Irrigable Acres
*See Ditch Dist.		Rock Creek				B. R. I. D.	4/5	R		20	0

NOTE: R—Denotes Regular Irrigation. F—Flood Irrigation. P—Water diverted by means of pumping. G—Water diverted by gravity. S—Stored Water.

Condition of System Good Topography Bench River Basin

Adequate Supply: Yes x No Explain

Remarks *Emma M. Mabbott is signed up for 19.4 acres under the Bitterroot Irrigation District.

Also in: Plat No. Twp. Rge.	Plat No. Twp. Rge.	Plat No. Twp. Rge.
Plat No. Twp. Rge.	Plat No. Twp. Rge.	Plat No. Twp. Rge.

Information From:

Mr. Mabbott

F-1-A 3M-9-55

County ...Ravalli...

STATE OF MONTANA
STATE ENGINEERS OFFICE
Water Resources Survey

T..10N..R.19W.... Plat No.....3.....

Farm Checked: Date....11-14-57.....

Photo No....3P-132.....

By .....Carpenter & Tate.....

Sunnyside Orchard #4 - Lots 11-16 Blk 21

Legal Land Owner .....Guy & Fannie Mack..... Address .....

Operator .....Arthur & Mabel Bingham..... Address ....Stevensville, Montana.....

Water is deliverd by:— 1. Private System; 2. Ditch Company; 3. State Project; 4. Federal Project; x 5. Irrigation District x

If under Ditch Company, Irrigation District, or Government Project, state the number of shares or inches, acre feet, as the case may be in said system .....

App. No. Decree No.	NAME OF APPROPRIATOR TO WHOM DECREED	NAME OF STREAM	Date App. Date Priority	Miner's Inches	In Use	NAME OF DITCH (Water Delivered By)	No.	R/F	P/G/S	Present Irr. Acres	Irrigable Acres
*See											
Dist.		Rock Creek				I. R. I. D.	4/5	R		60	0

NOTE: R—Denotes Regular Irrigation. F—Flood Irrigation. P—Water diverted by means of pumping. G—Water diverted by gravity. S—Stored Water.

Condition of System ...Good..... Topography .....Bench..... River Basin .....

Adequate Supply: Yes...X..... No..... Explain .....

Remarks * Guy & Fannie Mack are signed up for 57.9 acres under the Bitterroot Irrigation District.

Also in: Plat No..... Twp..... Rge.....	Plat No..... Twp..... Rge.....	Plat No..... Twp..... Rge.....
Plat No..... Twp..... Rge.....	Plat No..... Twp..... Rge.....	Plat No..... Twp..... Rge.....

Information From:

Field Survey

F-1-A 3M-9-55

County Ravalli

STATE OF MONTANA
STATE ENGINEERS OFFICE
Water Resources Survey

T. 10N. R. 19W. Plat No. 3

Farm Checked: Date 11-15-57

Photo No. 3P-15

By Carpenter & Tate

Legal Land Owner Sunnyside Orchard #4 - Lots 28-30 Blk 16 Jack (J. E.) Mac Phail

Address Stevensville, Montana

Operator

Address

Water is deliverd by:— 1. Private System; 2. Ditch Company; 3. State Project; 4. Federal Project; x 5. Irrigation District x

If under Ditch Company, Irrigation District, or Government Project, state the number of shares or inches, acre feet, as the case may be in said system

App. No. Decree No.	NAME OF APPROPRIATOR TO WHOM DECREED	NAME OF STREAM	Date App. Date Priority	Miner's Inches	In Use	NAME OF DITCH (Water Delivered By)	No.	R/F	P/G/S	Present Irr. Acres	Irrigable Acres
*See											
Dist.		Rock Creek				B. R. I. D.	4/5	R		30	0

NOTE: R—Denotes Regular Irrigation. F—Flood Irrigation. P—Water diverted by means of pumping. G—Water diverted by gravity. S—Stored Water.

Condition of System Good Topography Bench River Basin

Adequate Supply: Yes x No Explain

Remarks *J. E. Mac Phail is signed up for 28.5 acres under the Bitterroot Irrigation District.

Also in: Plat No. Twp. Rge. | Plat No. Twp. Rge. | Plat No. Twp. Rge.
Plat No. Twp. Rge. | Plat No. Twp. Rge. | Plat No. Twp. Rge.

Information From:

Field Survey

F-1-A 3M-9-55

County Ravalli

STATE OF MONTANA
STATE ENGINEERS OFFICE
Water Resources Survey

T. 10N R. 19W Plat No. 3

Farm Checked: Date 11-15-57

Photo No. 3P-15

By Carpenter & Tate

Legal Land Owner Sunnyside Orchard #4 - Lots 25-27 Blk 16 Clarence & Esther McKinney Address

Operator Clifford Noakes Address

Water is deliverd by:— 1. Private System; 2. Ditch Company; 3. State Project; 4. Federal Project; x 5. Irrigation District x

If under Ditch Company, Irrigation District, or Government Project, state the number of shares or inches, acre feet, as the case may be in said system

App. No. Decree No.	NAME OF APPROPRIATOR TO WHOM DECREED	NAME OF STREAM	Date App. Date Priority	Miner's Inches	In Use	NAME OF DITCH (Water Delivered By)	No.	R/F	P/G/S	Present Irr. Acres	Irrigable Acres
*See											
Dist.		Rock Creek				B. R. I. D.	4/5	R		30	0

NOTE: R—Denotes Regular Irrigation. F—Flood Irrigation. P—Water diverted by means of pumping. G—Water diverted by gravity. S—Stored Water.

Condition of System Good Topography Bench River Basin

Adequate Supply: Yes x No. Explain

Remarks *Clarence & Esther McKinney are signed up for 29.1 acres under the Bitterroot Irrigation District.

Also in: Plat No. Twp. Rge.	Plat No. Twp. Rge.	Plat No. Twp. Rge.
Plat No. Twp. Rge.	Plat No. Twp. Rge.	Plat No. Twp. Rge.

Information From:

Field Survey

F-1-A 3M-9-55

County Ravalli

STATE OF MONTANA
STATE ENGINEERS OFFICE
Water Resources Survey

T. 10N R. 19W Plat No. 3

Farm Checked: Date 11-14-57

Photo No. 3P-15

By Carpenter & Tate

Sunnyside Orchard #4 - Lots 31-32 Blk 16; 1-4 Blk 21

Legal Land Owner R. J. Pearson Address

Operator Same Address

Water is delivered by:— 1. Private System; 2. Ditch Company; 3. State Project; 4. Federal Project; X 5. Irrigation District X

If under Ditch Company, Irrigation District, or Government Project, state the number of shares or inches, acre foot, as the case may be in said system

App. No. Decree No.	NAME OF APPROPRIATOR TO WHOM DECREED	NAME OF STREAM	Date App. Date Priority	Miner's Inches	In Use	NAME OF DITCH (Water Delivered By)	No.	R/F	P/G/S	Present Irr. Acres	Irrigable Acres
*See											
Dist		Rock Creek				B. R. I. D.	4/5	R		58	0

NOTE: R—Denotes Regular Irrigation. F—Flood Irrigation. P—Water diverted by means of pumping. G—Water diverted by gravity. S—Stored Water.

Condition of System Good Topography Bench River Basin

Adequate Supply: Yes x No Explain

Remarks *R. J. Pearson is signed up for 85.4 acres under the Bitterroot Irrigation District. Also used in #28G

Also in: Plat No. Twp. Rge.	Plat No. Twp. Rge.	Plat No. Twp. Rge.
Plat No. Twp. Rge.	Plat No. Twp. Rge.	Plat No. Twp. Rge.

Information From:

Field Survey

F-1-A 3M-9-55

Lots 1-4. Blk 15-T. 10N - R. 19W
Lots 1-4. Blk 17-T. 9N - R. 19W
T. 10N R. 19W. Plat No. 3

County Ravalli

STATE OF MONTANA
STATE ENGINEERS OFFICE
Water Resources Survey

Farm Checked: Date 10-22-57

Photo No. 3P-16

By Pete

Sunnyside Orchard #4 - Lots 1-4 Blk 15; 1-4 Blk 17

Legal Land Owner Eusebius & Rose Pfau

Address Stevensville, Montana

Operator Same

Address

Water is deliverd by:— 1. Private System; 2. Ditch Company, 3. State Project; 4. Federal Project; x 5. Irrigation District X

If under Ditch Company, Irrigation District, or Government Project, state the number of shares or inches, acre feet, as the case may be in said system

App. No. Decree No.	NAME OF APPROPRIATOR TO WHOM DECREED	NAME OF STREAM	Date App. Date Priority	Miner's Inches	In Use	NAME OF DITCH (Water Delivered By)	No.	R/F	P/G/S	Present Irr. Acres	Irrigable Acres
* See Ditch Dist.		Rock Creek				B. R. I. D.	4/5	R		34	0

NOTE: R—Denotes Regular Irrigation. F—Flood Irrigation. P—Water diverted by means of pumping. G—Water diverted by gravity. S—Stored Water.

Condition of System Good Topography Creek Bottom River Basin

Adequate Supply: Yes X No. Explain

Remarks *Eusebius & Rose Pfau are signed up for 34.3 acres under the Bitterroot Irrigation District.

Also in: Plat No. Twp. Rge.	Plat No. Twp. Rge.	Plat No. Twp. Rge.
Plat No. Twp. Rge.	Plat No. Twp. Rge.	Plat No. Twp. Rge.

Information From:

Abe Pfau

F-1-A 3M-9-55

County Ravalli

STATE OF MONTANA
STATE ENGINEERS OFFICE
Water Resources Survey

T. 10N R. 19W Plat No. 3

Farm Checked: Date 11-15-57

Photo No. 3P-15

By Carpenter & Tate

Sunnyside Orchard #4 - Lots 13-16, 22-24 Blk 16

Legal Land Owner Chas. & Gladys Sampson Address Stevensville, Montana

Operator Same Address

Water is delivered by:— 1. Private System; 2. Ditch Company; 3. State Project; 4. Federal Project; X 5. Irrigation District X

If under Ditch Company, Irrigation District, or Government Project, state the number of shares or inches, acre feet, as the case may be in said system

App. No. Decree No.	NAME OF APPROPRIATOR TO WHOM DECREED	NAME OF STREAM	Date App. Date Priority	Miner's Inches	In Use	NAME OF DITCH (Water Delivered By)	No.	R/F	P/G/S	Present Irr. Acres	Irrigable Acres
*See											
Dist		Rock Creek				B. R. I. D.	4/5	R		46	0

NOTE: R—Denotes Regular Irrigation. F—Flood Irrigation. P—Water diverted by means of pumping. G—Water diverted by gravity. S—Stored Water.

Condition of System Good Topography Valley River Basin

Adequate Supply: Yes x No Explain

Remarks *Chas. & Gladys Sampson are signed up for 41.3 acres under the Bitterroot Irrigation District.

Also in: Plat No. Twp. Rge.	Plat No. Twp. Rge.	Plat No. Twp. Rge.
Plat No. Twp. Rge.	Plat No. Twp. Rge.	Plat No. Twp. Rge.

Information From:

Field Survey

F-1-A 3M-9-55

County Ravalli

STATE OF MONTANA
STATE ENGINEERS OFFICE
Water Resources Survey

T. 10N R. 19W Plat No. 3

Farm Checked: Date 11-15-57

Photo No. 3P-15

By Carpenter & Tate

Legal Land Owner Sunnyside Orchard #4 - Lots 12-13 Blk 15 *O. W. & Edna Snedigar Address Stevensville, Montana

Operator Address

Water is deliverd by:— 1. Private System; 2. Ditch Company; 3. State Project; 4. Federal Project; X 5. Irrigation District X

If under Ditch Company, Irrigation District, or Government Project, state the number of shares or inches, acre feet, as the case may be in said system

App. No. Decree No.	NAME OF APPROPRIATOR TO WHOM DECREED	NAME OF STREAM	Date App. Date Priority	Miner's Inches	In Use	NAME OF DITCH (Water Delivered By)	No.	R/F	P/G/S	Present Irr. Acres	Irrigable Acres
*See											
Dist.		Rock Creek				B. R. I. D.	4/5	R		20	0

NOTE: R—Denotes Regular Irrigation. F—Flood Irrigation. P—Water diverted by means of pumping. G—Water diverted by gravity. S—Stored Water.

Condition of System Good Topography Bench River Basin

Adequate Supply: Yes X No. Explain

Remarks *O. W. & Edna Snedigar are signed up for 52.1 Acres under the Bitterroot Irrigation District.
Also used in Sec. 31.
*Also in Sunnyside Orchards

Also in: Plat No. Twp. Rge.	Plat No. Twp. Rge.	Plat No. Twp. Rge.
Plat No. Twp. Rge.	Plat No. Twp. Rge.	Plat No. Twp. Rge.

Information From:
Field Survey

F-1-A 3M-9-55

County .....Ravalli.....

Farm Checked: Date....11-15-57.....

By ...Carpenter & Tate.....

STATE OF MONTANA
STATE ENGINEERS OFFICE
Water Resources Survey

T....10N.R....19W.. Plat No....3.....

Photo No.....3P-15.....

Legal Land Owner .....Sunnyside Orchard #4 - Lot 8 Blk 16 Chas. & Opal Stuart..... Address .....Stevensville, Montana.....

Operator .....Same..... Address .....

Water is deliverd by:— 1. Private System; 2. Ditch Company; 3. State Project; 4. Federal Project; x 5. Irrigation District x

If under Ditch Company, Irrigation District, or Government Project, state the number of shares or inches, acre feet, as the case may be in said system .....

App. No. Decree No.	NAME OF APPROPRIATOR TO WHOM DECREED	NAME OF STREAM	Date App. Date Priority	Miner's Inches	In Use	NAME OF DITCH (Water Delivered By)	No.	R/F	P/G/S	Present Irr. Acres	Irrigable Acres
* See											
Dist.		Rock Creek				B. R. I. D.	4/5	R		10	0

NOTE: R—Denotes Regular Irrigation. F—Flood Irrigation. P—Water diverted by means of pumping. G—Water diverted by gravity. S—Stored Water.

Condition of System ....Good..... Topography .....Bench..... River Basin .....

Adequate Supply: Yes.....X.... No..... Explain .....

Remarks *Chas. & Opal Stuart are signed up for 9.7 acres under Bitterroot Irrigation District.

Also in: Plat No..... Twp..... Rge.....	Plat No..... Twp..... Rge.....	Plat No..... Twp..... Rge.....
Plat No..... Twp..... Rge.....	Plat No..... Twp..... Rge.....	Plat No..... Twp..... Rge.....

Information From:

Field Survey

F-1-A 3M-9-55

County ...Ravalli.....

STATE OF MONTANA

STATE ENGINEERS OFFICE

Water Resources Survey

T. 10N R. 19W Plat No. 3

Farm Checked: Date 11-15-57

Photo No. 3P-15

By Carpenter & Tate

Legal Land Owner Sunnyside Orchard #4 - Lots 5-11, 28 Blk 15 Mary Toth Address

Operator John Rickena Address Stevensville, Montana

Water is deliverd by:— 1. Private System; 2. Ditch Company; 3. State Project; 4. Federal Project; x 5. Irrigation District x

If under Ditch Company, Irrigation District, or Government Project, state the number of shares or inches, acre feet, as the case may be in said system

App. No. Decree No.	NAME OF APPROPRIATOR TO WHOM DECREED	NAME OF STREAM	Date App. Date Priority	Minor's Inches	In Use	NAME OF DITCH (Water Delivered By)	No.	R/F	P/G/S	Present Irr. Acres	Irrigable Acres
* See											
Dist.		Rock Creek				R. R. I. D.	4/5	R		60	0

NOTE: R—Denotes Regular Irrigation. F—Flood Irrigation. P—Water diverted by means of pumping. G—Water diverted by gravity. S—Stored Water.

Condition of System Good Topography Bench River Basin

Adequate Supply: Yes x No. Explain

Remarks * Mary Toth is signed up for 60.2 acres under the Bitterroot Irrigation District.

Also in: Plat No. Twp. Rge.	Plat No. Twp. Rge.	Plat No. Twp. Rge.
Plat No. Twp. Rge.	Plat No. Twp. Rge.	Plat No. Twp. Rge.

Information From:

Field Survey

F-1-A 3M-9-55

County Ravalli

Farm Checked: Date 10-31-57

By Pete

STATE OF MONTANA
STATE ENGINEERS OFFICE
Water Resources Survey

T. 10N R. 19W Plat No. 3

Photo No. 3P-132

Legal Land Owner Sunnyside Orchards #4 - Lot 18 Blk 21 Otto & Ida Wahl Address Stevensville, Montana

Operator Same Address

Water is deliverd by:— 1. Private System; 2. Ditch Company; 3. State Project; 4. Federal Project; 5. Irrigation District X

If under Ditch Company, Irrigation District, or Government Project, state the number of shares or inches, acre feet, as the case may be in said system

App. No. Decree No.	NAME OF APPROPRIATOR TO WHOM DECREED	NAME OF STREAM	Date App. Date Priority	Minor's Inches	In Use	NAME OF DITCH (Water Delivered By)	No.	R/F	P/G/S	Present Irr. Acres	Irrigable Acres
*See											
Ditch											
Dist.		Rock Creek				B. R. I. D.	4/5	R		10	0

NOTE: R—Denotes Regular Irrigation. F—Flood Irrigation. P—Water diverted by means of pumping. G—Water diverted by gravity. S—Stored Water.

Condition of System Good Topography Bench River Basin

Adequate Supply: Yes X No Explain

Remarks *Otto & Ida Wahl are sigoned up for 34.7 acres under the Bitterroot Irrigation District.

Also in: Plat No. 6 Twp. 9N Rge. 19W	Plat No. Twp. Rge.	Plat No. Twp. Rge.
Plat No. Twp. Rge.	Plat No. Twp. Rge.	Plat No. Twp. Rge.

Information From:

Field Survey

F-1-A 3M-9-55

County Ravalli

STATE OF MONTANA
STATE ENGINEERS OFFICE
Water Resources Survey

T. 10N R. 19W. Plat No. 3

Farm Checked: Date 11-14-57

Photo No. 1P-132

By Carpenter & Tate

Legal Land Owner Sunnyside Orchard #4 - Lot 21 Blk 21 William Whittle Address Stevensville, Montana

Operator Same Address

Water is deliverd by:— 1. Private System; 2. Ditch Company; 3. State Project; 4. Federal Project; x 5. Irrigation District x

If under Ditch Company, Irrigation District, or Government Project, state the number of shares or inches, acre feet, as the case may be in said system

App. No. Decree No.	NAME OF APPROPRIATOR TO WHOM DECREED	NAME OF STREAM	Date App. Date Priority	Miner's Inches	In Use	NAME OF DITCH (Water Delivered By)	No.	R/F	P/G/S	Present Irr. Acres	Irrigable Acres
*See											
Dist.		Rock Creek				B. R. I. D.	4/5	R		10	0

NOTE: R—Denotes Regular Irrigation. F—Flood Irrigation. P—Water diverted by means of pumping. G—Water diverted by gravity. S—Stored Water.

Condition of System Good Topography Bench River Basin

Adequate Supply: Yes x No. Explain

Remarks * William Whittle is signed up for 39 acres under the Bitterroot Irrigation District.
Also used in #33 E

Also in: Plat No. Twp. Rge.	Plat No. Twp. Rge.	Plat No. Twp. Rge.
Plat No. Twp. Rge.	Plat No. Twp. Rge.	Plat No. Twp. Rge.

Information From:
Field Survey

F-1-A

County Ravalli

Farm Checked: Date 11-15-57

By Carpenter & Tate

STATE OF MONTANA
STATE ENGINEERS OFFICE
Water Resources Survey

T. 10N R. 19W Plat No. 3

Photo No. 3P-14, 3P-133, 3P-134, 3P-13

Legal Land Owner Robert & Rose Vernon Address Stevensville, Montana

Operator Same Address

Water is delivord by:— 1. Private System; 2. Ditch Company; 3. State Project; 4. Federal Project; X 5. Irrigation District X

If under Ditch Company, Irrigation District, or Government Project, state the number of shares or inches, acre feet, as the case may be in said system

App. No. Decree No.	NAME OF APPROPRIATOR TO WHOM DECREED	NAME OF STREAM	Date App. Date Priority	Miner's Inches	In Use	NAME OF DITCH (Water Delivered By)	No.	R/F	P/G/S	Present Irr. Acres	Irrigable Acres
*See											
Dist.		Lake Como				B. R. I. D.	4/5	R		147	0

NOTE: R—Denotes Regular Irrigation. F—Flood Irrigation. P—Water diverted by means of pumping. G—Water diverted by gravity. S—Stored Water.

Condition of System Good Topography Bench River Basin Columbia River, Lake Como

Adequate Supply: Yes x No Explain

Remarks *Elwin & Bessie Hollibaugh are signed up for 104.7 acres under the Bitterroot Irrigation District.

Also in: Plat No. Twp. Rge.	Plat No. Twp. Rge.	Plat No. Twp. Rge.
Plat No. Twp. Rge.	Plat No. Twp. Rge.	Plat No. Twp. Rge.

Information From:

James Vernon

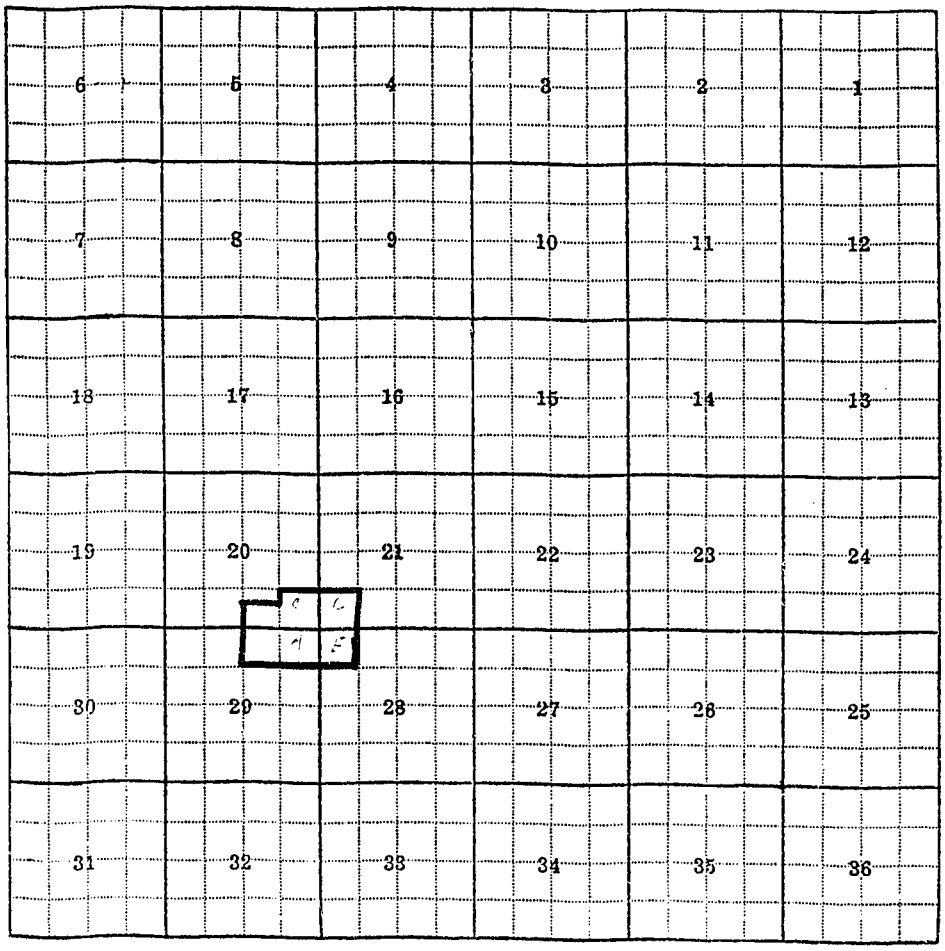

20C, 21C, 28E, 29A