2

T10N-R20W

F-1-A 3M-9-55

County ....Ravalli.....

Farm Checked: Date....11-1-57.....

By .Carpenter & Tate.....

STATE OF MONTANA

STATE ENGINEERS OFFICE

Water Resources Survey

3

T.10N....R....20W. Plat No...2.....

Photo No.....

Legal Land Owner ...Stephan Anderson..... Address .....Florence, Montana.....

Operator ..... Address .....

Water is delivered by:— 1. Private System; 2. Ditch Company; 3. State Project; 4. Federal Project; 5. Irrigation District

If under Ditch Company, Irrigation District, or Government Project, state the number of shares or inches, acre feet, as the case may be in said system .....

App. No. Decree No.	NAME OF APPROPRIATOR TO WHOM DECREED	NAME OF STREAM	Date App. Date Priority	Miner's Inches	In Use	NAME OF DITCH (Water Delivered By)	No.	R/F	P/G/S	Present Irr. Acres	Irrigable Acres
A-52	Jakub Skawinski	N. Fk. Bass Creek	8-19-46	120							
A-53	Goldie C. Temple	N. Fk. Bass Creek	8-19-46	120							
A-621	Jakub Skawinski	Larry Creek	8-19-46	80							
A-621	Goldie C. Temple	Larry Creek	8-19-46	80							
		(No Irrigation)									

NOTE: R—Denotes Regular Irrigation. F—Flood Irrigation. P—Water diverted by means of pumping. G—Water diverted by gravity. S—Stored Water.

Condition of System ..... Topography ..... River Basin .....

Adequate Supply: Yes..... No..... Explain .....

Remarks .....

Also in: Plat No..... Twp..... Rge.....	Plat No..... Twp..... Rge.....	Plat No..... Twp..... Rge.....
Plat No..... Twp..... Rge.....	Plat No..... Twp..... Rge.....	Plat No..... Twp..... Rge.....

Information From:

.....Field.....

6	5	4	3	2	1
7	8	9	10	11	12
18	17	16	15	14	13
19	20	21	22	23	24
30	29	28	27	26	25
31	32	33	34	35	36

26A

F-1-A 3M-9-55

County Ravalli

STATE OF MONTANA
STATE ENGINEERS OFFICE
Water Resources Survey

T.10N. R. 20W. Plat No. 2

Farm Checked: Date 11-4-57

Photo No. 2P-68

By Lambeth & Dave Poulint

Legal Land Owner George & Marie Bentham Address

Operator Frank D. Holler Address Florence, Montana

Water is deliverd by:— 1. Private System; X 2. Ditch Company; 3. State Project; 4. Federal Project; 5. Irrigation District

If under Ditch Company, Irrigation District, or Government Project, state the number of shares or inches, acre feet, as the case may be in said system

App. No. Decree No.	NAME OF APPROPRIATOR TO WHOM DECREED	NAME OF STREAM	Date App. Date Priority	Miner's Inches	In Use	NAME OF DITCH (Water Delivered By)	No.	R/F	P/G/S	Present Irr. Acres	Irrigable Acres
D-1080	Woodrow Bentham	Tie Chute Creek	1892	All	Yes	Bentham Ditch	1	F		82	0

NOTE: R—Denotes Regular Irrigation. F—Flood Irrigation. P—Water diverted by means of pumping. G—Water diverted by gravity. S—Stored Water.

Condition of System Good Topography Mountain Slope River Basin Columbia River, Tie Chute Creek

Adequate Supply: Yes x No Explain

Remarks

Also in: Plat No. Twp. Rge.	Plat No. Twp. Rge.	Plat No. Twp. Rge.
Plat No. Twp. Rge.	Plat No. Twp. Rge.	Plat No. Twp. Rge.

Information From:

Mrs. Holler

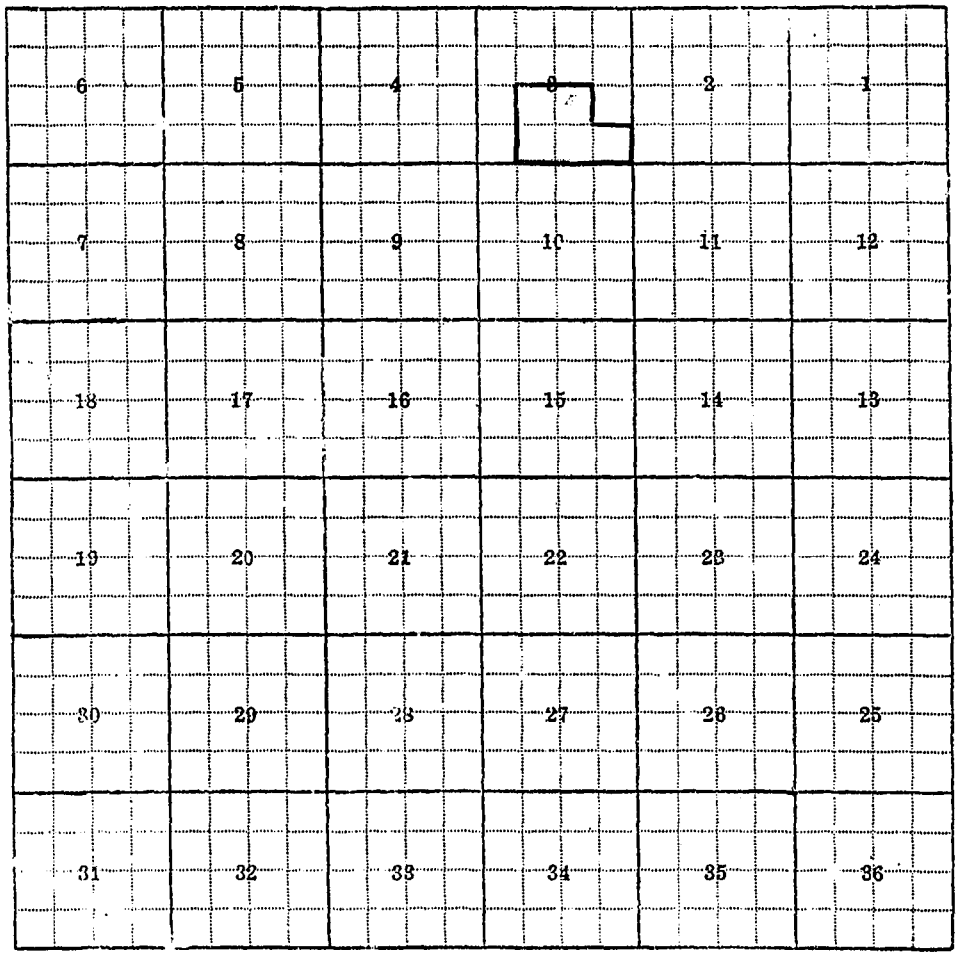
6
5
4
3
2
1
7
8
9
10
11
12
18
17
16
15
14
13
19
20
21
22
23
24
30
29
28
27
26
25
31
32
33
34
35
36

3E

F-1-A 3M-9-55

County Ravalli

Farm Checked: Date 11-19-57

By Donald Barrick

STATE OF MONTANA
STATE ENGINEERS OFFICE
Water Resources Survey
3

T. 10N. R. 20W. Plat No. 2

Photo No. 2P-70

Legal Land Owner Edward O. Bies et al. Address Florence, Montana.

Operator Same Address

Water is delivered by:— 1. Private System; 2. Ditch Company; X 3. State Project; 4. Federal Project; 5. Irrigation District

If under Ditch Company, Irrigation District, or Government Project, state the number of shares or inches, acre feet, as the case may be in said system

App. No. Decree No.	NAME OF APPROPRIATOR TO WHOM DECREED	NAME OF STREAM	Date App. Date Priority	Miner's Inches	In Use	NAME OF DITCH (Water Delivered By)	No.	R/F	P/G/S	Present Irr. Acres	Irrigable Acres
Forest											
Service											
Permit		Holloway Lake				~~Dinsmore Ditch~~	2	R		5	0

NOTE: R—Denotes Regular Irrigation. F—Flood Irrigation. P—Water diverted by means of pumping. G—Water diverted by gravity. S—Stored Water.

Condition of System ..... Topography ..... River Basin Columbia River, Holloway Lake

Adequate Supply: Yes..... No..... Explain .....

Remarks Edward Bies is signed up for two shares in the Sweeney Creek Water Users Association.

Also in: Plat No. Twp. Rge.	Plat No. Twp. Rge.	Plat No. Twp. Rge.
Plat No. Twp. Rge.	Plat No. Twp. Rge.	Plat No. Twp. Rge.

Information From:

Field Survey

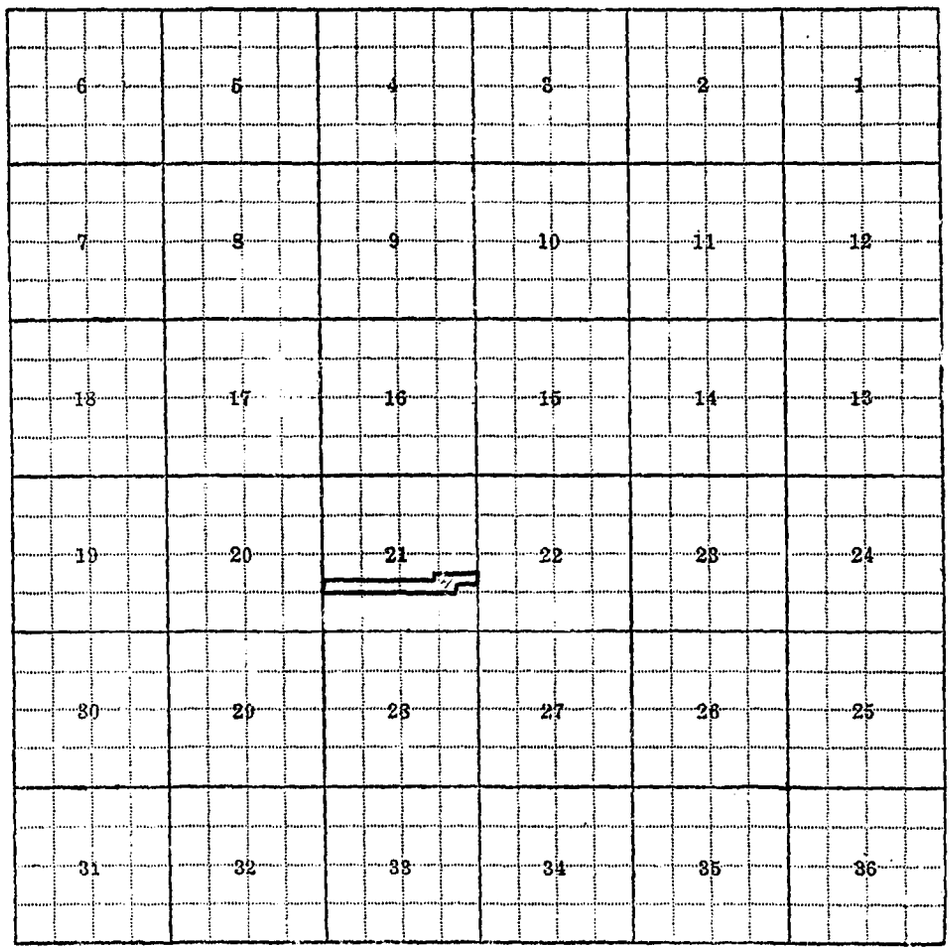
6
5
4
3
2
1
7
8
9
10
11
12
18
17
16
15
14
13
19
20
21
22
23
24
30
29
28
27
26
25
31
32
33
34
35
36

21H

F-1-A 3M-9-55

County Ravalli

Farm Checked: Date 11-19-57

By Donald Barrick

STATE OF MONTANA

STATE ENGINEERS OFFICE

Water Resources Survey

3

T. 10N. R. 20W. Plat No. 2

Photo No. 2P-70

Legal Land Owner Theresa Bies & Marie Johnson Address Florence, Montana

Operator Same Address

Water is deliverd by:— 1. Private System; 2. Ditch Company; 3. State Project; 4. Federal Project; 5. Irrigation District

If under Ditch Company, Irrigation District, or Government Project, state the number of shares or inches, acre feet, as the case may be in said system

App. No. Decree No.	NAME OF APPROPRIATOR TO WHOM DECREED	NAME OF STREAM	Date App. Date Priority	Miner's Inches	In Use	NAME OF DITCH (Water Delivered By)	No.	R/F	P/G/S	Present Irr. Acres	Irrigable Acres
D-1068	Edward Riley	Sweeney Creek	5-15-80	50	Yes	Riley Ditch	1	F		15	C

NOTE: R—Denotes Regular Irrigation. F—Flood Irrigation. P—Water diverted by means of pumping. G—Water diverted by gravity. S—Stored Water.

Condition of System Good Topography Creek Bottom River Basin Columbia River, Sweeney Creek

Adequate Supply: Yes..... No....x..... Explain Later Water

Remarks

Also in: Plat No. Twp. Rge.	Plat No. Twp. Rge.	Plat No. Twp. Rge.
Plat No. Twp. Rge.	Plat No. Twp. Rge.	Plat No. Twp. Rge.

Information From:

Mrs. Johnson

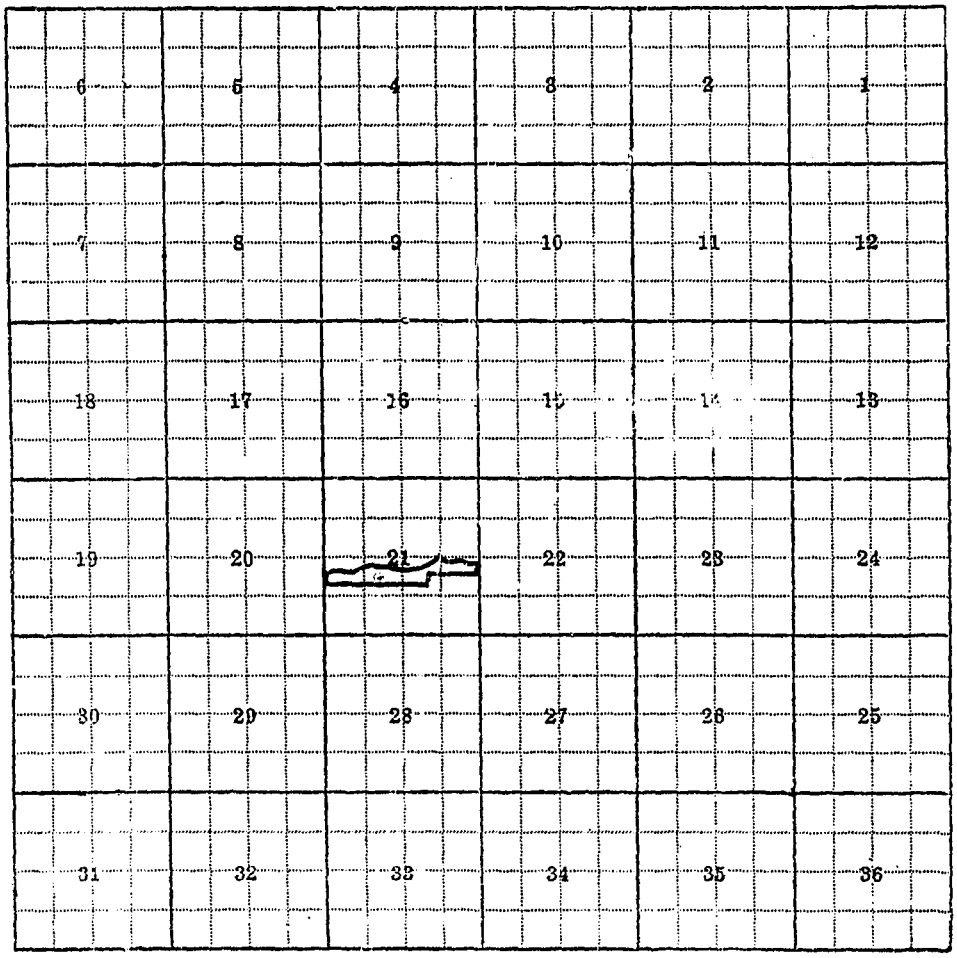
6
5
4
3
2
1
7
8
9
10
11
12
18
17
16
15
14
13
19
20
21
22
23
24
30
29
28
27
26
25
31
32
33
34
35
36

FIG.

F-1-A 3M-9-55

County Ravalli

Farm Checked: Date 11-20-57

By Donald Barrick

STATE OF MONTANA
STATE ENGINEERS OFFICE
Water Resources Survey

T. 10N. R. 20W. Plat No. 2

Photo No. 2P-185

Legal Land Owner Peter & Mary Bugli Address Florence, Montana

Operator Same Address

Water is deliverd by:— 1. Private System; X 2. Ditch Company; 3. State Project; 4. Federal Project; 5. Irrigation District

If under Ditch Company, Irrigation District, or Government Project, state the number of shares or inches, acre feet, as the case may be in said system

App. No. Decree No.	NAME OF APPROPRIATOR TO WHOM DECREED	NAME OF STREAM	Date App. Date Priority	Miner's Inches	In Use	NAME OF DITCH (Water Delivered By)	No.	R/F	P/G/S	Present Irr. Acres	Irrigable Acres
D-1047	L. A. Carver	Sweeney Creek	5-1-78	110	Part	Miles Ditch	1	R		10	0

NOTE: R—Denotes Regular Irrigation. F—Flood Irrigation. P—Water diverted by means of pumping. G—Water diverted by gravity. S—Stored Water.

Condition of System ..... Topography Bottom Land ..... River Basin Columbia River, Sweeney Creek

Adequate Supply: Yes..... No..... Explain .....

Remarks Peter Bugli is signed up for one share in the Sweeney Creek Water Users Association

Also in: Plat No..... Twp..... Rge.....	Plat No..... Twp..... Rge.....	Plat No..... Twp..... Rge.....
Plat No..... Twp..... Rge.....	Plat No..... Twp..... Rge.....	Plat No..... Twp..... Rge.....

Information From:

Field Survey

Plat No. 2

District

s	Present Irr. Acres	Irrigable Acres
	10	0

Sweeney Creek

m:

ey

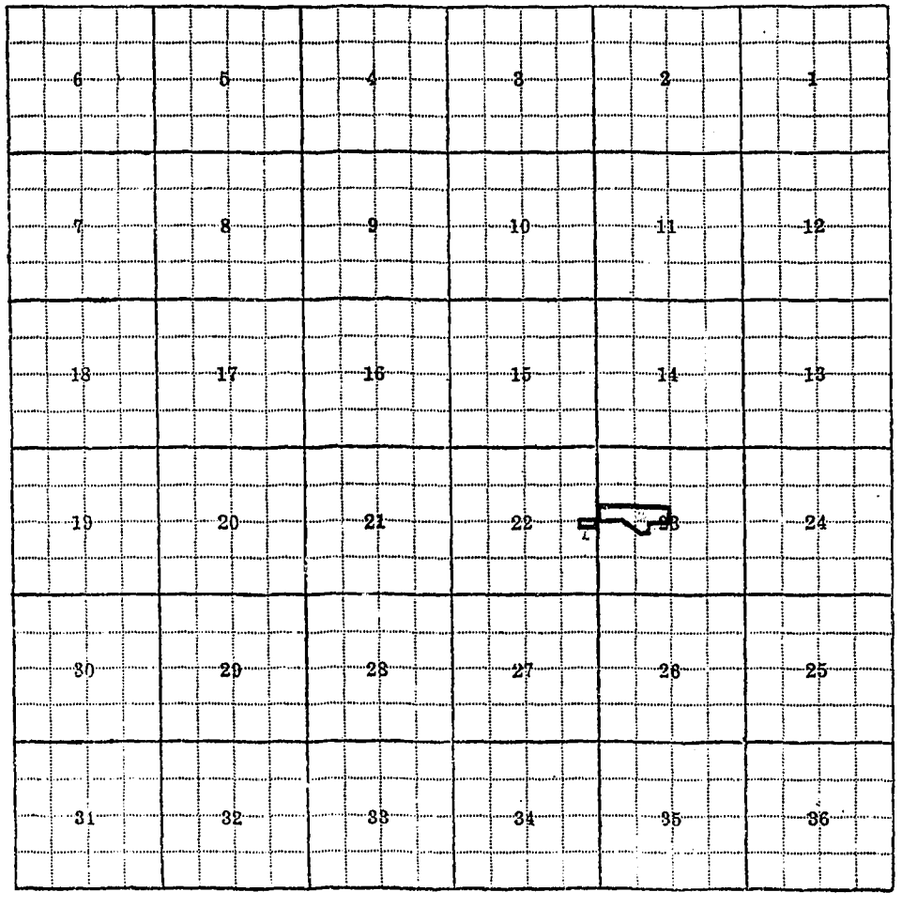

22L, 23C

F-1-A 3M-9-55

County Ravalli

Farm Checked: Date 11-4-57

By Bill Lambeth

STATE OF MONTANA
STATE ENGINEERS OFFICE
Water Resources Survey

T. 10N. R. 20W. Plat No. 2

Photo No. 2P-185

Legal Land Owner Carl Christianson Address Florence, Montana

Operator Address

Water is deliverd by:— 1. Private System; X 2. Ditch Company; 3. State Project; 4. Federal Project; 5. Irrigation District

If under Ditch Company, Irrigation District, or Government Project, state the number of shares or inches, acre feet, as the case may be in said system

App. No. Decree No.	NAME OF APPROPRIATOR TO WHOM DECREED	NAME OF STREAM	Date App. Date Priority	Miner's Inches	In Use	NAME OF DITCH (Water Delivered By)	No.	R/F	P/G/S	Present Irr. Acres	Irrigable Acres
D-681	Bessie Deverber	One Horse Creek	5-5-85	10	Yes	Fritz W. Aherns Ditch	1	R		2	0

NOTE: R—Denotes Regular Irrigation. F—Flood Irrigation. P—Water diverted by means of pumping. G—Water diverted by gravity. S—Stored Water.

Condition of System Good Topography Valley River Basin Columbia River, One Horse Creek

Adequate Supply: Yes x No Explain

Remarks

Also in: Plat No. Twp. Rge.	Plat No. Twp. Rge.	Plat No. Twp. Rge.
Plat No. Twp. Rge.	Plat No. Twp. Rge.	Plat No. Twp. Rge.

Information From:

Joe Schrage



F-1-A 3M-9-55

County Ravalli

Farm Checked: Date 11-17&18-57

By Donald Barrick

STATE OF MONTANA
STATE ENGINEERS OFFICE
Water Resources Survey

T 10N R 20W Plat No. 2

Photo No. 2P-72, 2P-71

Legal Land Owner John H. Crump Address

Operator Same Address Florence, Montana

Water is delivered by:— 1. Private System; x 2. Ditch Company; 3. State Project; 4. Federal Project; 5. Irrigation District

If under Ditch Company, Irrigation District, or Government Project, state the number of shares or inches, acre feet, as the case may be in said system

App. No. Decree No.	NAME OF APPROPRIATOR TO WHOM DECREED	NAME OF STREAM	Date App. Date Priority	Miner's Inches	In Use	NAME OF DITCH (Water Delivered By)	No.	R/F	P/G/S	Present Irr. Acres	Irrigable Acres
D-9	J. F. Borcuch, Adm. Est. George Frazer	Bass Creek	4-1-92	70	Yes	Frazer Ditch	1	R		30	0
D-1053	George Frazier, Sr.	Sweeney Creek	6-1-03	157	Yes	Frazer Ditch	1	R		123	0
A-1550	George Frazier	Waste	3-1-01	160	Part						

NOTE: R—Denotes Regular Irrigation. F—Flood Irrigation. P—Water diverted by means of pumping. G—Water diverted by gravity. S—Stored Water.

Condition of System Good Topography River Basin Columbia River, Sweeney Creek, Bass Creek

Adequate Supply: Yes x No Explain

Remarks John Crump is signed up for 65 shares in the Bass Lake Reservoir Company.
John Crump is signed up for 4 shares in the Sweeney Creek Water Users Association.

Also in: Plat No. Twp. Rge.	Plat No. Twp. Rge.	Plat No. Twp. Rge.
Plat No. Twp. Rge.	Plat No. Twp. Rge.	Plat No. Twp. Rge.

Information From:
Mr. Crump

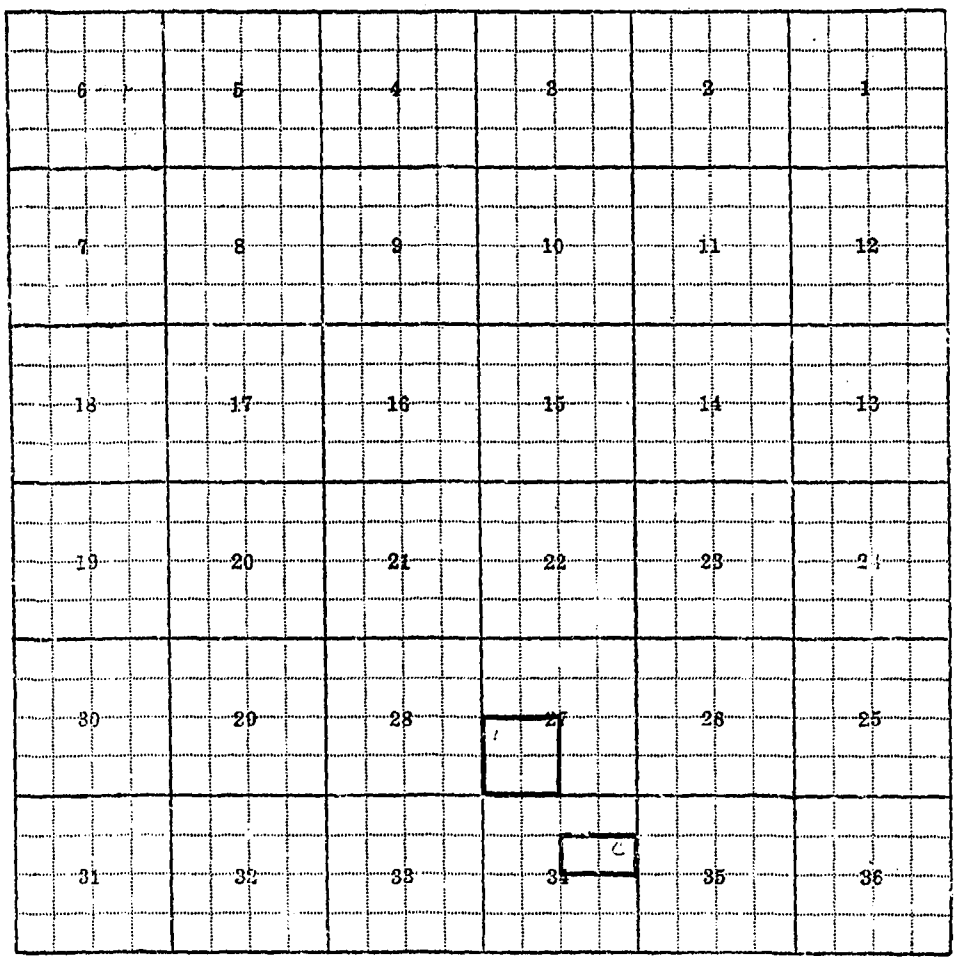
6
5
4
3
2
1
7
8
9
10
11
12
18
17
16
15
14
13
19
20
21
22
23
24
30
29
28
27
26
25
31
32
33
34
35
36

27D, 34C

F-1-A 3M-9-55

County Ravalli

Farm Checked: Date 11-4-57

By Lambeth & Dave Pouliot

STATE OF MONTANA
STATE ENGINEERS OFFICE
Water Resources Survey

T. 10N. R. 20W. Plat No. 2

Photo No. 2P-187

Legal Land Owner Donald & Esther Dakin Address

Operator V. Pearson - Buying Address Florence, Montana

Water is deliverd by:— 1. Private System; X 2. Ditch Company; 3. State Project; 4. Federal Project; 5. Irrigation District

If under Ditch Company, Irrigation District, or Government Project, state the number of shares or inches, acre feet, as the case may be in said system

App. No. Decree No.	NAME OF APPROPRIATOR TO WHOM DECREED	NAME OF STREAM	Date App. Date Priority	Miner's Inches	In Use	NAME OF DITCH (Water Delivered By)	No.	R/F	P/G/S	Present Irr. Acres	Irrigable Acres
D-690	Joseph Lacaff	One Horse Creek	7-1-86	147	73.5	Wagner, Slocum, Lacoff					
						Ditch	1	R		10	0

NOTE: R—Denotes Regular Irrigation. F—Flood Irrigation. P—Water diverted by means of pumping. G—Water diverted by gravity. S—Stored Water.

Condition of System Good Topography Valley River Basin Columbia River, One Horse Creek

Adequate Supply: Yes x No. Explain

Remarks

Also in: Plat No. Twp. Rge.	Plat No. Twp. Rge.	Plat No. Twp. Rge.
Plat No. Twp. Rge.	Plat No. Twp. Rge.	Plat No. Twp. Rge.

Information From:

Mrs. Pearson

6	5	4	3	2	1
7	8	9	10	11	12
18	17	16	15	14	13
19	20	21	22	23	24
30	29	28	27	26	25
31	32	33	34	35	36

3B

F-1-A 3M-9-55

County .....Ravalli.....

Farm Checked: Date....11-18-57.....

By ..Lambeth & Dave Pouliot.....

STATE OF MONTANA
STATE ENGINEERS OFFICE
Water Resources Survey

T....10N..R.....20W Plat No.....2.....

Photo No.....2P-185.....

Legal Land Owner ...Alva G. & Lillian Davis..... Address ....Florence...Montana.....

Operator .....Same..... Address .....

Water is deliverd by:— 1. Private System; 2. Ditch Company; 3. State Project; 4. Federal Project; 5. Irrigation District

If under Ditch Company, Irrigation District, or Government Project, state the number of shares or inches, acre feet, as the case may be in said system .....

App. No. Decree No.	NAME OF APPROPRIATOR TO WHOM DECREED	NAME OF STREAM	Date App. Date Priority	Miner's Inches	In Use	NAME OF DITCH (Water Delivered By)	No.	R/F	P/G/S	Present Irr. Acres	Irrigable Acres
D-679	Albert Aherns	One Horse Creek	5-5-85	82½	4	Fritz-Ahern Ditch	1	R		2	0

NOTE: R—Denotes Regular Irrigation. F—Flood Irrigation. P—Water diverted by means of pumping. G—Water diverted by gravity. S—Stored Water.

Condition of System .....Fair..... Topography .Bench..... River Basin ....Columbia River, One Horse Creek

Adequate Supply: Yes....X..... No..... Explain .....

Remarks .....

Also in: Plat No..... Twp..... Rge.....	Plat No..... Twp..... Rge.....	Plat No..... Twp..... Rge.....
Plat No..... Twp..... Rge.....	Plat No..... Twp..... Rge.....	Plat No..... Twp..... Rge.....

Information From:

A. G. Davis

6	5	4	3	2	1
7	8	9	10	11	12
18	17	16	15	14	13
19	20	21	22	23	24
30	29	28	27	26	25
31	32	33	34	35	36

111-#2

F-1-A

County Ravalli

Farm Checked: Date 11-18-57

By William Lambeth & Dave Pouliot

STATE OF MONTANA
STATE ENGINEERS OFFICE
Water Resources Survey

T. 10N R. 20W Plat No. 2

Photo No. 2P-186

Legal Land Owner LeRoy Ditzler Address Florence, Montana

Operator Same Address

Water is deliverd by:— 1. Private System; 2. Ditch Company; 3. State Project; 4. Federal Project; 5. Irrigation District

If under Ditch Company, Irrigation District, or Government Project, state the number of shares or inches, acre feet, as the case may be in said system

App. No. Decree No.	NAME OF APPROPRIATOR TO WHOM DECREED	NAME OF STREAM	Date App. Date Priority	Miner's Inches	In Use	NAME OF DITCH (Water Delivered By)	No.	R/F	P/G/S	Present Irr. Acres	Irrigable Acres
	NO IRRIGATION										

NOTE: R—Denotes Regular Irrigation. F—Flood Irrigation. P—Water diverted by means of pumping. G—Water diverted by gravity. S—Stored Water.

Condition of System Topography River Basin

Adequate Supply: Yes No Explain

Remarks A small portion of Lot #28 - Florence Orchard Homes

Also in: Plat No. Twp. Rge.	Plat No. Twp. Rge.	Plat No. Twp. Rge.
Plat No. Twp. Rge.	Plat No. Twp. Rge.	Plat No. Twp. Rge.

Information From:
Field Survey

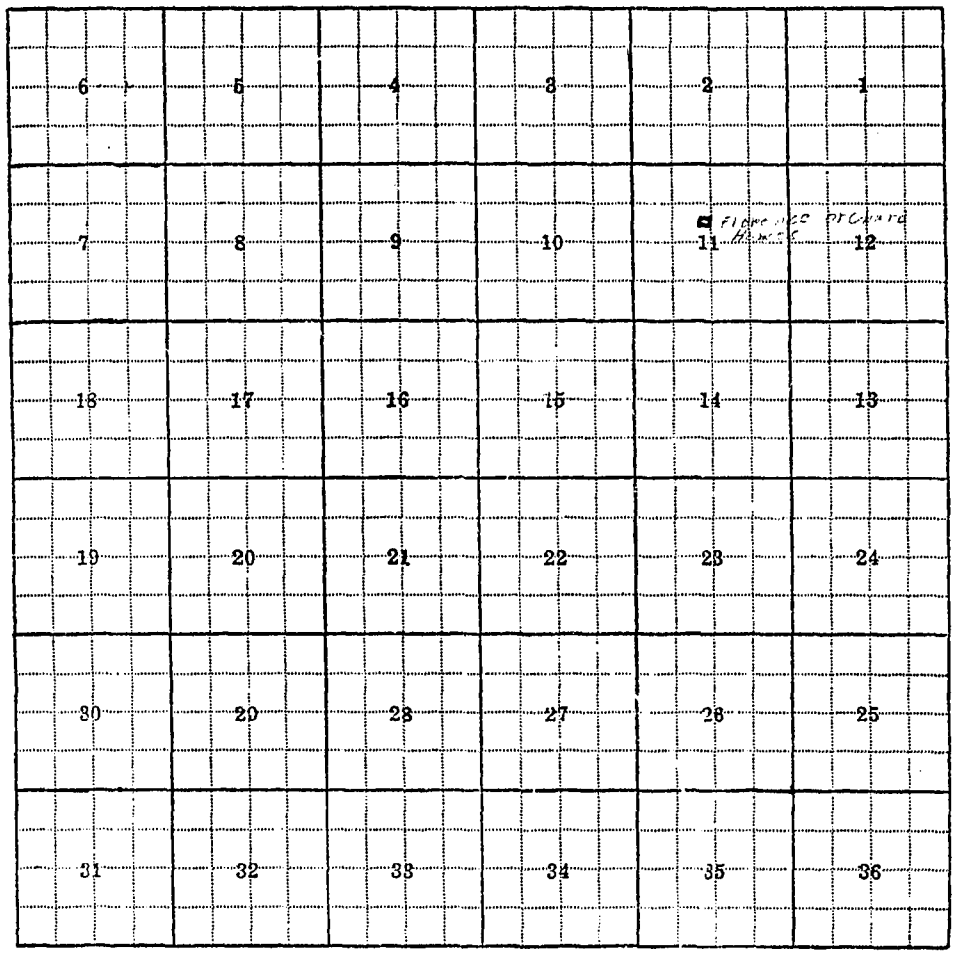

For land description see special plat - Florence Orchard Homes

F-1-A 3M-9-55

County .....Ravalli.....

Farm Checked: Date....11-14-57.....

By .....Bill Lambeth.....

STATE OF MONTANA
STATE ENGINEERS OFFICE
Water Resources Survey

T.10N....R.20W.... Plat No...2.....

Photo No..2P-185.....

Legal Land Owner ...M. S. & Lillie Dexter..... Address ....Florence,...Montana.....

Operator .....Same..... Address .....

Water is deliverd by:— 1. Private System; X 2. Ditch Company; 3. State Project; 4. Federal Project; 5. Irrigation District

If under Ditch Company, Irrigation District, or Government Project, state the number of shares or inches, acre feet, as the case may be in said system .....

App. No. Decree No.	NAME OF APPROPRIATOR TO WHOM DECREED	NAME OF STREAM	Date App. Date Priority	Miner's Inches	In Use	NAME OF DITCH (Water Delivered By)	No.	R/F	P/G/S	Present Irr. Acres	Irrigable Acres
Use		One Horse Creek				Fritz-Ahern Ditch	1	F		None at Present	
*L-686	A. B. Hammond	Bob Linder Ditch	5-1-83	71	45.2						

NOTE: R—Denotes Regular Irrigation. F—Flood Irrigation. P—Water diverted by means of pumping. G—Water diverted by gravity. S—Stored Water.

Condition of System .....Good..... Topography .....Bench..... River Basin .....

Adequate Supply: Yes..... No..... Explain .....

Remarks ..*Part by land discription, no verification.....
.....Not available for information.....Joe Schrage said they use water from the above shown ditch.....

Also in: Plat No..... Twp..... Rge.....	Plat No..... Twp..... Rge.....	Plat No..... Twp..... Rge.....
Plat No..... Twp..... Rge.....	Plat No..... Twp..... Rge.....	Plat No..... Twp..... Rge.....

Information From:

.....Field Check.....

6	5	4	3	2	1
7	8	9	10	11	12
18	17	16	15	14	13
19	20	21	22	23	24
30	29	28	27	26	25
31	32	33	34	35	36

11T, 14B

F-1-A 3M-9-55

County ....Ravalli

Farm Checked: Date....11-19-57

By ...Donald Barrack

STATE OF MONTANA
STATE ENGINEERS OFFICE
Water Resources Survey

T....10N R.....20W Plat No....2

Photo No....2P-70

Legal Land Owner ...Henry & Amelia Dichhault Address

Operator ....A. R. Maitche Address ....Florence, Montana

Water is deliverd by:— 1. Private System; X 2. Ditch Company; 3. State Project; 4. Federal Project; 5. Irrigation District

If under Ditch Company, Irrigation District, or Government Project, state the number of shares or inches, acre feet, as the case may be in said system

App. No. Decree No.	NAME OF APPROPRIATOR TO WHOM DECREED	NAME OF STREAM	Date App. Date Priority	Miner's Inches	In Use	NAME OF DITCH (Water Delivered By)	No.	R/F	P/G/S	Present Irr. Acres	Irrigable Acres
D-1057	Nancy E. & H. M. Hutchinson	Sweeney Creek	5-1-86	80	Yes	Hendrickson Ditch	1	R		44	0

NOTE: R—Denotes Regular Irrigation. F—Flood Irrigation. P—Water diverted by means of pumping. G—Water diverted by gravity. S—Stored Water.

Condition of System ...Good Topography ....Creek Bottom River Basin ..Columbia River, Sweeney Creek

Adequate Supply: Yes....x.... No..... Explain

Remarks ..Clara K. Maitche is signed up for 2 shares in the Sweeney Creek Water Users Association. Clara Maitche is the wife of A. P. Maitche.

Also in: Plat No..... Twp..... Rge.....	Plat No..... Twp..... Rge.....	Plat No..... Twp..... Rge.....
Plat No..... Twp..... Rge.....	Plat No..... Twp..... Rge.....	Plat No..... Twp..... Rge.....

Information From:

...Field Survey

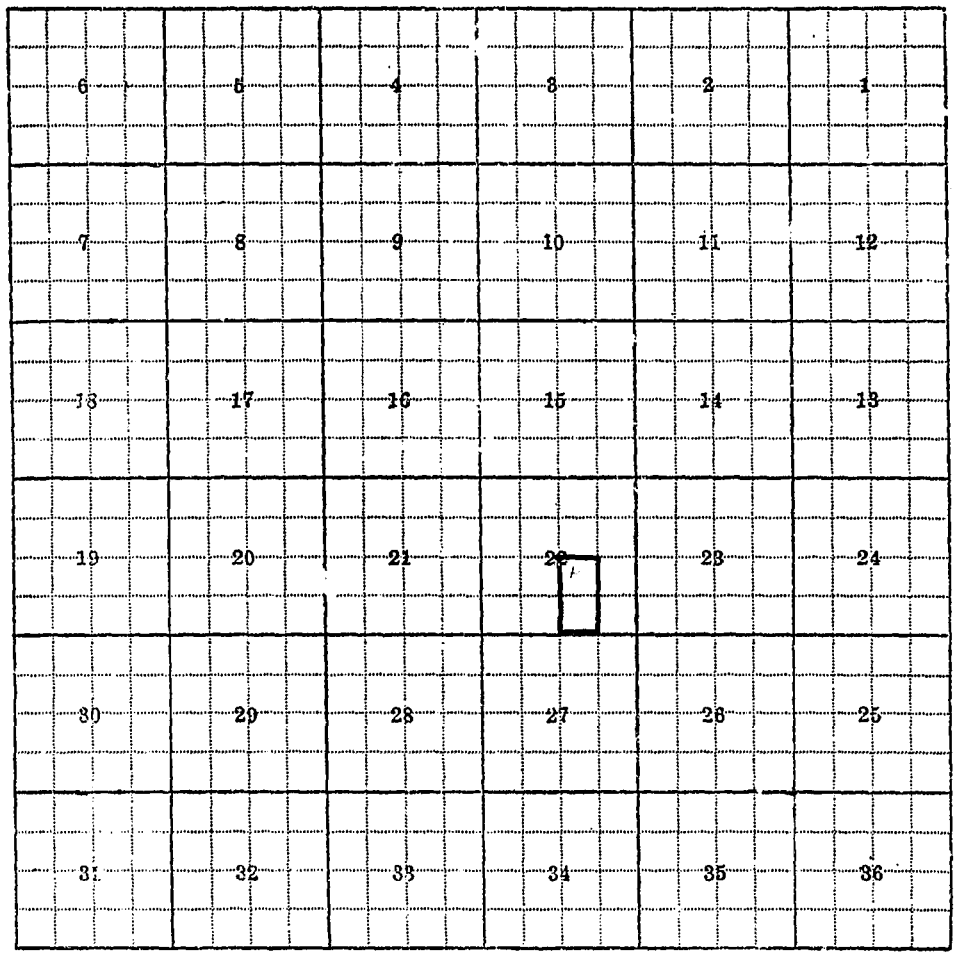
6
5
4
3
2
1
7
8
9
10
11
12
18
17
16
15
14
13
19
20
21
22
23
24
30
29
28
27
26
25
31
32
33
34
35
36

F-1-A 3M-9-55

County Ravalli

Farm Checked: Date 11-13-57

By Lambeth & Dave Poulint

STATE OF MONTANA
STATE ENGINEERS OFFICE
Water Resources Survey

T 10N R 20W Plat No 2

Photo No 2P-186

Legal Land Owner Anna B. Ellingson Address

Operator Donald & Margaret Ross Address Florence, Montana

Water is deliverd by:— 1. Private System; X 2. Ditch Company; 3. State Project; 4. Federal Project; 5. Irrigation District

If under Ditch Company, Irrigation District, or Government Project state the number of shares or inches, acre feet, as the case may be in said system

App. No. Decree No.	NAME OF APPROPRIATOR TO WHOM DECREED	NAME OF STREAM	Date App. Date Priority	Miner's Inches	In Use	NAME OF DITCH (Water Delivered By)	No.	R/F	P/G/S	Present Irr. Acres	Irrigable Acres
Use		Waste				Sprinkler	1	R		32	0
D-1058	C. M. Iann	Sweeney Creek	12-1-84	140	Yes	Iann Ditch	1	R		28	0
A-41	Velters V. Logan	Bass Creek	10-17-19	120	No						
A-628	Velters V. Logan	Leary Creek	8-28-19	120	No						

NOTE: R—Denotes Regular Irrigation. F—Flood Irrigation. P—Water diverted by means of pumping. G—Water diverted by gravity. S—Stored Water.

Condition of System Good Topography Valley River Basin Columbia River, Sweeney Creek

Adequate Supply: Yes x No Explain

Remarks

Also in: Plat No. Twp. Rge.	Plat No. Twp. Rge.	Plat No. Twp. Rge.
Plat No. Twp. Rge.	Plat No. Twp. Rge.	Plat No. Twp. Rge.

Information From:

Mrs Ross

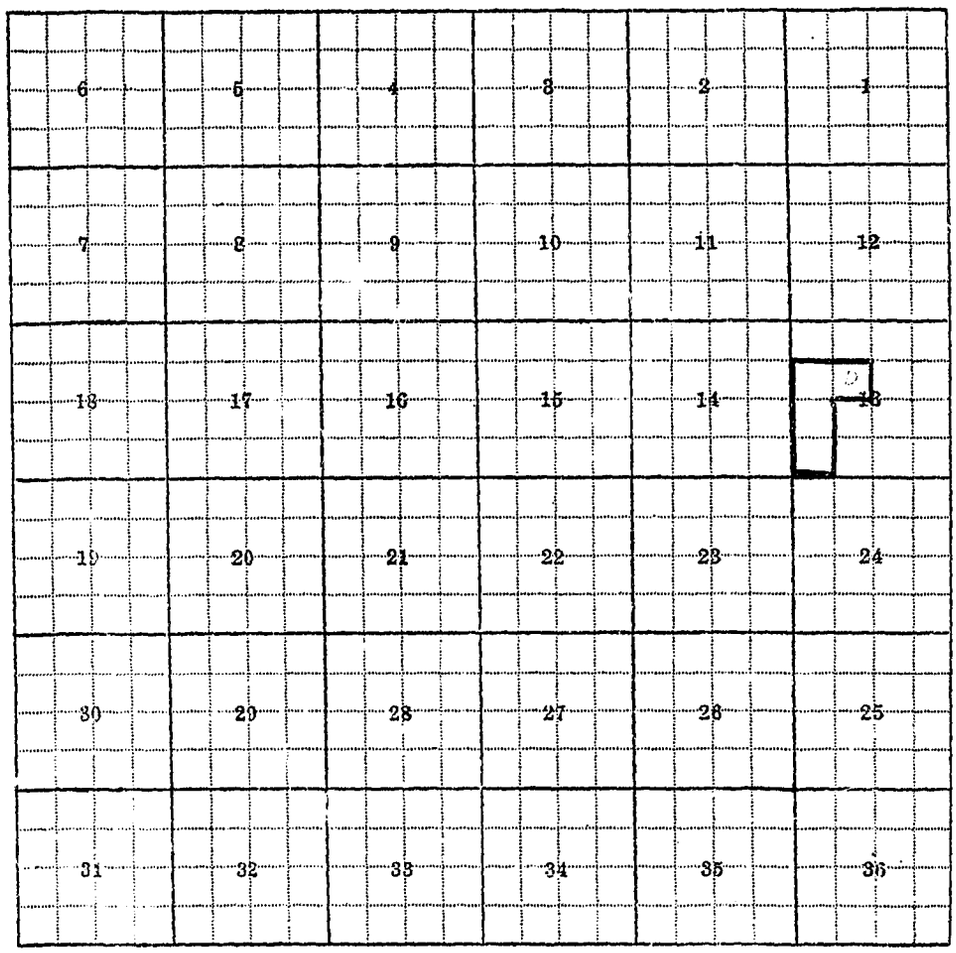
6
5
4
3
2
1
7
8
9
10
11
12
18
17
16
15
14
13
19
20
21
22
23
24
30
29
28
27
26
25
31
32
33
34
35
36

13D

F-1-A 3M-9-55

County ....Ravalli.....

Farm Checked: Date.....11-1[illegible]

By ....Lambeth.....

STATE OF MONTANA

STATE ENGINEERS OFFICE

Water Resources Survey

T. 10[illegible] R. 20[illegible]... Plat No....2.....

Photo No.....3P-[illegible]

Legal Land Owner ....Raymond Everson..... Address ....Florence, Montana.....

Operator .....Same..... Address .....

Water is deliverd by:— 1. Private System; X 2. Ditch Company; 3. State Project; 4. Federal Project; 5. Irrigation District

If under Ditch Company, Irrigation District, or Government Project, state the number of shares or inches, acre feet, as the case may be in said system .....

App. No. Decree No.	NAME OF APPROPRIATOR TO WHOM DECREED	NAME OF STREAM	Date App. Date Priority	Miner's Inches	In Use	NAME OF DITCH (Water Delivered By)	No.	R/F	P/G/S	Present Irr. Acres	Irrigable Acres
D-1052	William J. Duffy	Sweeney Creek	6-1-83	80	Yes	Everson-Schreckendgust					
						Ditch	1	R		75	0

NOTE: R—Denotes Regular Irrigation. F—Flood Irrigation. P—Water diverted by means of pumping. G—Water diverted by gravity. S—Stored Water.

Condition of System ....Good..... Topography ..Mountain Slope..... River Basin Columbia River, Sweeney Creek

Adequate Supply: Yes.....x.... No..... Explain .....

Remarks .....

Also in: Plat No..... Twp..... Rge.....	Plat No..... Twp..... Rge.....	Plat No..... Twp..... Rge.....
Plat No..... Twp..... Rge.....	Plat No..... Twp..... Rge.....	Plat No..... Twp..... Rge.....

Information From:

..Earsel Bloxham.....

6	5	4	3	2	1
7	8	9	10	11	12
18	17	16	15	14	13
19	20	21	22	23	24
30	29	28	27	26	25
31	32	33	34	35	36

15E

F-1-A

County Ravalli

STATE OF MONTANA
STATE ENGINEERS OFFICE
Water Resources Survey

T. 10N R. 20W Plat No. 2

Farm Checked: Date 11-17-57

Photo No. 2P-72

By Donald Barrick

Legal Land Owner Mary & Mario Feronato Address

Operator George Raffatto Address Florence, Montana

Water is delivered by:— 1. Private System; X 2. Ditch Company; 3. State Project; 4. Federal Project; 5. Irrigation District

If under Ditch Company, Irrigation District, or Government Project, state the number of shares or inches, acre feet, as the case may be in said system

App. No. Decree No.	NAME OF APPROPRIATOR TO WHOM DECREED	NAME OF STREAM	Date App. Date Priority	Miner's Inches	In Use	NAME OF DITCH (Water Delivered By)	No.	R/F	F/G/S	Present Irr. Acres	Irrigable Acres
D-1	Fannie J. Brooks	Barnaby Creek	1864 1885	64 42	Yes Yes	Brooks Ditch	1	R		35	0
D-10	Fannie J. Brooks	Bass Creek	10-27-84	160	Yes						
			5-10-83	143	Yes						
			6-15-95	80	Yes						
			4-1-94	35	Yes						
			3-1-95	45	Yes						
			10-1-96	20	Yes						
			4-1-84	33	Yes						
			4-1-85	107	Yes						
			6-15-00	80	Yes						
			6-15-05	120	Yes						
			7-1-70	36	Yes						
			4-1-93	92	Yes	Brooks Ditch	1	F		10	0
D-26	John Wimett	Bass Creek	4-1-84	70	Yes						
			4-1-87	45	Yes	Wimett Ditches	1	F		67	0

CONTINUED ON NEXT PAGE

NOTE: R—Denotes Regular Irrigation. F—Flood Irrigation. P—Water diverted by means of pumping. G—Water diverted by gravity. S—Stored Water.

Condition of System Good Topography Creek Bottom River Basin Columbia River, Barnaby Creek, Bass Creek, Larry Creek

Adequate Supply: Yes X No Explain

Remarks Mario Feronato is signed up for 1,200 shares under the Bass Lake Reservoir Company.
George Raffatto is signed up for 150 shares under the Bass Lake Reservoir Company.
The Bass Lake Reservoir Company water is used on this land and the land in 9N - 20W.
(Bought D-15 on Bass Creek from Will Luby. All but 5-1-72)

Also in:		
Plat No. 5 Twp. 9N Rge. 20W	Plat No. Twp. Rge.	Plat No. Twp. Rge.
Plat No. Twp. Rge.	Plat No. Twp. Rge.	Plat No. Twp. Rge.

Information From:
Mr. George Raffatto

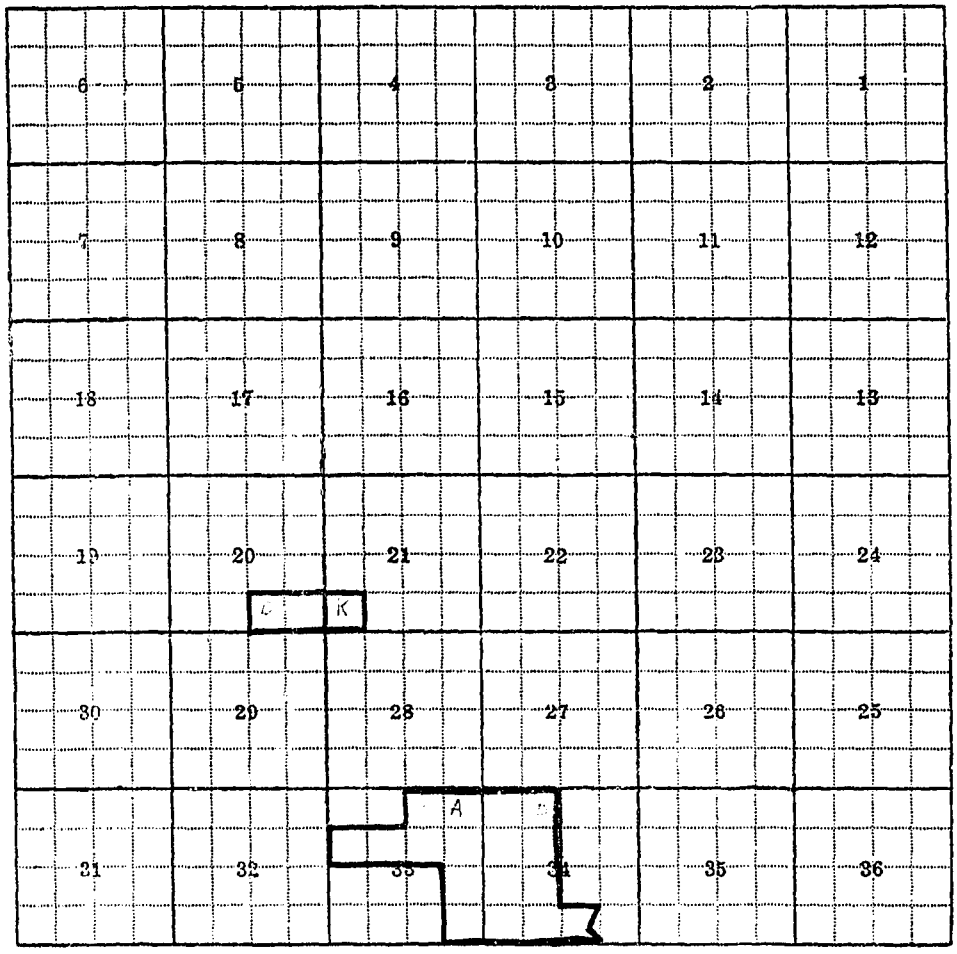

20D, 21K, 33A, 34B

F-1-A 3M-9-55

County Ravalli

STATE OF MONTANA
STATE ENGINEERS OFFICE
Water Resources Survey

T. 10N. R. 20W Plat No. 2

Farm Checked: Date 11-17-57

Photo No. 2P-72

By Donald Barrick

Legal Land Owner Mary & Mario Ferrarato (Continued) Page 2 Address

Operator George Ruffatto Address Florence, Montana

Water is deliverd by:— 1. Private System; 2. Ditch Company; 3. State Project; 4 Federal Project; 5. Irrigation District

If under Ditch Company, Irrigation District, or Government Project, state the number of shares or inches, acre feet, as the case may be in said system

App. No. Decree No.	NAME OF APPROPRIATOR TO WHOM DECREED	NAME OF STREAM	Date App. Date Priority	Miner's Inches	In Use	NAME OF DITCH (Water Delivered By)	No.	R/F	P/G/S	Present Irr. Acres	Irrigable Acres
D-2	Bartlett Hepp	Bass or McGhee Cr.	189[illegible]	36	Yes	Truxler & Hepp Ditches	1	R)			
D-3	Bartlett Hepp	Larry Creek	189[illegible]	136½	Yes	Truxler & Hepp Ditches		)			
D-6	Theodore Truxler	Bass or McGhee Creek	1886	48	Yes			)			
		Larry Creek	1887	36	Yes	Truxler & Hepp Ditches	1	R)			
D-10	Fannie J. Brooks	Bass Creek	10-27-84	160	Yes			)			
			5-10-83	143	Yes			)			
			6-15-95	80	Yes			)			
			4-1-04	35	Yes			)			
			3-1-95	45	Yes			)			
			10-1-96	20	Yes			)			
			4-1-84	33	Yes			)			
			4-1-85	107	Yes			)			
			6-15-00	80	Yes			)			
			6-15-05	120	Yes			)			
	(Continued on next page)		7-1-70	36	Yes			)			

NOTE: R—Denotes Regular Irrigation. F—Flood Irrigation. P—Water diverted by means of pumping. G—Water diverted by gravity. S—Stored Water.

Condition of System Topography River Basin

Adequate Supply: Yes No Explain

Remarks

Also in: Plat No. Twp. Rge.	Plat No. Twp. Rge.	Plat No. Twp. Rge.
Plat No. Twp. Rge.	Plat No. Twp. Rge.	Plat No. Twp. Rge.

Information From:

F-1-A 3M-9-55

County .....Ravalli.....

Farm Checked: Date 11-17-57

By .....Donald Barrick.....

STATE OF MONTANA
STATE ENGINEERS OFFICE
Water Resources Survey

T...10N...R...20W... Plat No.....2.....

Photo No...2P-72.....

Legal Land Owner ...Mary & Mario Feronato (Continued) Page 3..... Address .....

Operator .....George Ruffatto..... Address Florence, Montana

Water is deliverd by:— 1. Private System; 2. Ditch Company; 3. State Project; 4. Federal Project; 5. Irrigation District

If under Ditch Company, Irrigation District, or Government Project, state the number of shares or inches, acre feet, as the case may be in said system .....

App. No. Decree No.	NAME OF APPROPRIATOR TO WHOM DECREED	NAME OF STREAM	Date App. Date Priority	Miner's Inches	In Use	NAME OF DITCH (Water Delivered By)	No.	R/F	P/G/S	Present Irr. Acres	Irrigable Acres
D-10	Fannie J. Brooks	(Continued)	4-1-93	92	Yes	Brooks Ditches	1	F)			
D-15	Nora Luby (Exrx. Est.							)			
	of James Luby	Bass Creek	5-1-75	110	Yes			)			
			5-1-77	50	Yes			)		284	0
			4-1-84	48	Yes	Ozenbaugh-Feronato		)			
						Ditch	1	F)			
D-26A	Bass Lake Reservoir										
	Company	Bass Lake Reservoir	1-1-13	1629.72 AF.		150 shares					
D-26B	Bass Lake Reservoir										
	Company	Bass Lake Reservoir	1-26-52	2000 AF.							

NOTE: R—Denotes Regular Irrigation. F—Flood Irrigation. P—Water diverted by means of pumping. G—Water diverted by gravity. S—Stored Water.

Condition of System ..... Topography ..... River Basin .....

Adequate Supply: Yes..... No..... Explain .....

Remarks .....

Also in: Plat No..... Twp..... Rge.....	Plat No..... Twp..... Rge.....	Plat No..... Twp..... Rge.....
Plat No..... Twp..... Rge.....	Plat No..... Twp..... Rge.....	Plat No..... Twp..... Rge.....

Information From: .....

F-1-A 3M-9-55

County ...Ravalli...

STATE OF MONTANA
STATE ENGINEERS OFFICE
Water Resources Survey

T. 10N ... R. 20W. Plat No. 2

Farm Checked: Date 11-4-57 & 11-16-57

Photo No. 22-72

By Lambeth & Dave Pouliot & Barrick 11-16-57

Legal Land Owner Lester & Alta Foss Address Florence, Montana

Operator Same Address

Water is deliverd by:— 1. Private System; x 2. Ditch Company; 3. State Project; 4. Federal Project; 5. Irrigation District

If under Ditch Company, Irrigation District, or Government Project, state the number of shares or inches, acre feet, as the case may be in said system

App. No. Decree No.	NAME OF APPROPRIATOR TO WHOM DECREED	NAME OF STREAM	Date App. Date Priority	Miner's Inches	In Use	NAME OF DITCH (Water Delivered By)	No.	R/F	P/G/S	Present Irr. Acres	Irrigable Acres
D-14	John Jacobson	Bass Creek	5-20-96	80	Yes	Jacobson Ditch	1	R		68	0
D-1049	Samuel Dinsmore	Sweeney Creek	6-1-82	100	25"						
			6-1-85	100	Yes	(See other form in Mt. Park Orchards)					

NOTE: R—Denotes Regular Irrigation. F—Flood Irrigation. P—Water diverted by means of pumping. G—Water diverted by gravity. S—Stored Water.

Condition of System Good Topography River Basin Columbia River, Bass Creek

Adequate Supply: Yes x No Explain

Remarks Lots 1 through 4 & 13 through 16 of Block #4.
Lester Foss is signed up for 60 shares under the Bass Lake Reservoir Company. (D-26A & D-26B)
Also in Mountain Park Orchards

Also in: Plat No. 2 Twp. Rge.	Plat No. Twp. Rge.	Plat No. Twp. Rge.
Plat No. Twp. Rge.	Plat No. Twp. Rge.	Plat No. Twp. Rge.

Information From:

Mr. Foss

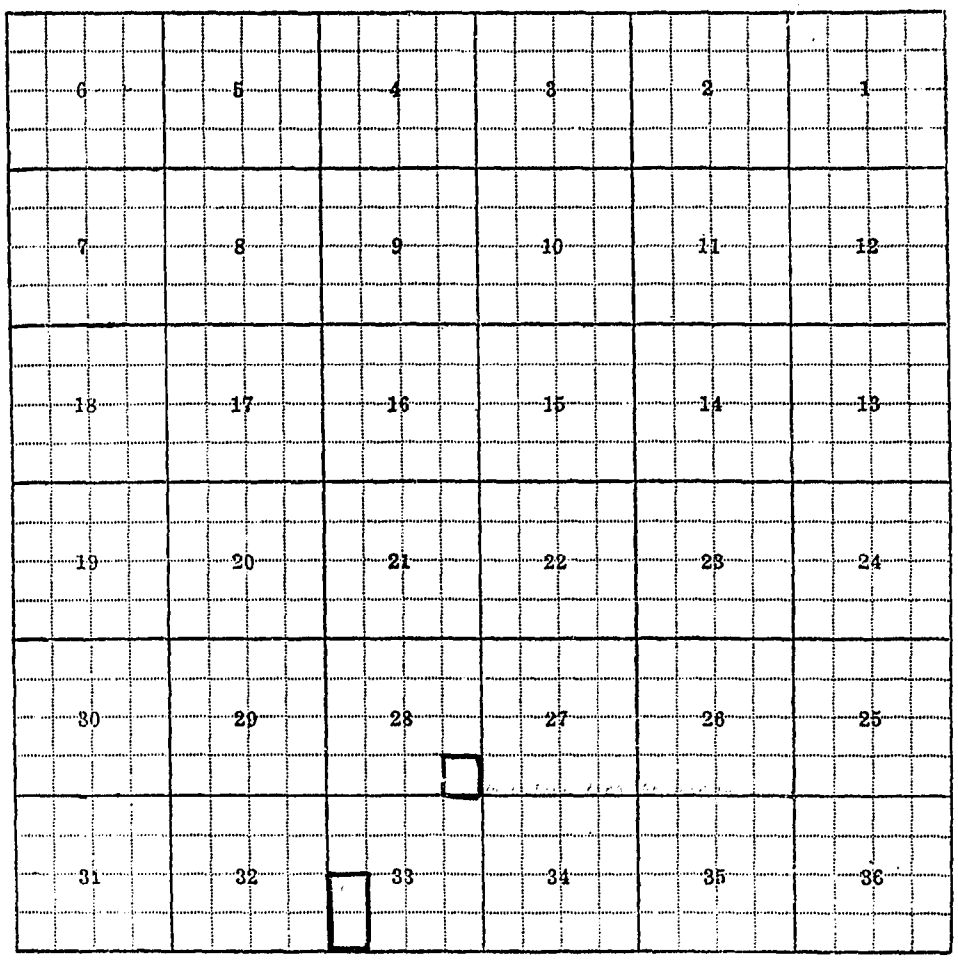

33-D, Section 28 is the Mountain Park Orchards

F-1-A 3M-9-55

County Ravalli

Farm Checked: Date 11-15-57

By Bill Lambeth

STATE OF MONTANA
STATE ENGINEERS OFFICE
Water Resources Survey

T. 10N R. 20W. Plat No. 2

Photo No. 2P-69, 2P-70

Legal Land Owner M. L. & Emma Gould Address

Operator Earsel Bloxham - Buying Address Florence, Montana

Water is deliverd by:— 1. Private System; X 2. Ditch Company; 3. State Project; 4. Federal Project; 5. Irrigation District

If under Ditch Company, Irrigation District, or Government Project, state the number of shares or inches, acre feet, as the case may be in said system

App. No. Decree No.	NAME OF APPROPRIATOR TO WHOM DECREED	NAME OF STREAM	Date App. Date Priority	Miner's Inches	In Use	NAME OF DITCH (Water Delivered By)	No.	R/F	P/G/S	Present Irr. Acres	Irrigable Acres
A-1336	Robert Peterson &										
	E. M. Keewn	Middle or Reed Lake,									
		Middle Lake & One									
		Horse Creek	9-24-07	1000	Yes	Bloxham Ditch	1	R)		149	0
D-685	Arthur S. Granger							)			
	E. P. Shivel							)			
	Myrtle Shivel							)			
	E. P. Shivel, Adm.							)			
	Est. Ovid Groff	One Horse Creek	6-1-95	170	Yes	Bloxham Ditch	1	R)			
D-1067	Katie Peterson	Sweeney Creek	3-1-94	60	Yes	Bloxham Ditch	1	F		36	0
D-1062	E. M. Keewn	Sweeney Creek	3-1-94	60	Yes						

NOTE: R—Denotes Regular Irrigation. F—Flood Irrigation. P—Water diverted by means of pumping. G—Water diverted by gravity. S—Stored Water.

Condition of System Good Topography Mountain slope and Bench River Basin Columbia River, Middle Lake, One Horse Creek, Sweeney Creek

Adequate Supply: Yes x No Explain

Remarks 160 acres is State land Leased
Also in Victor Townsite

Also in: Plat No. 8 Twp. 8N Rge. 21W.	Plat No. Twp. Rge.	Plat No. Twp. Rge.
Plat No. 9 Twp. 8N Rge. 20W.	Plat No. Twp. Rge.	Plat No. Twp. Rge.

Information From:
Earsel Bloxham

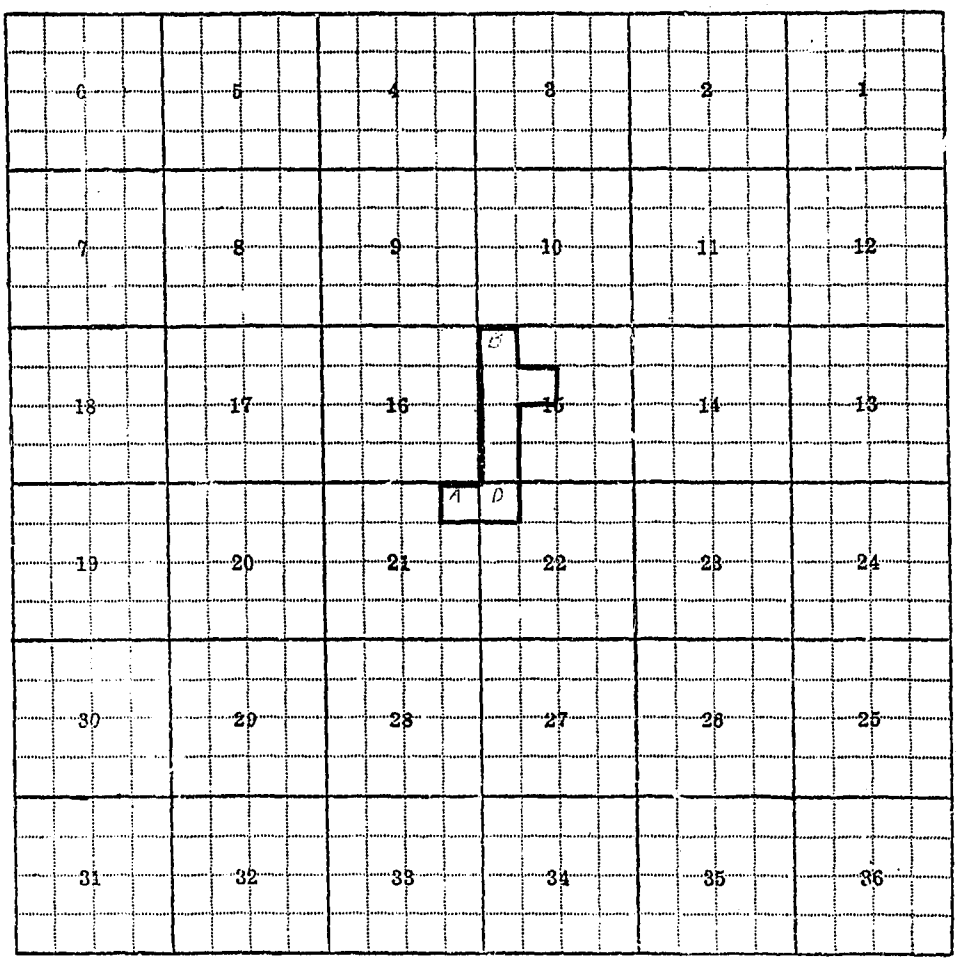
6
5
4
3
2
1
7
8
9
10
11
12
18
17
16
15
14
13
A
D
19
20
21
22
23
24
30
29
28
27
26
25
31
32
33
34
35
36

15B, 21A, 22D

F-1-A 3M-9-55

County .....Ravalli.....

Farm Checked: Date....11-20-57.....

By ....Donald..Barrick.....

STATE OF MONTANA

STATE ENGINEERS OFFICE

Water Resources Survey

T...10N..R..20W... Plat No...2.....

Photo No...2P-185.....

Legal Land Owner ...Agnes..Gow..... Address .....

Operator .....Noak Letho..... Address ...Florence, Montana.....

Water is deliverd by:— 1. Private System; X 2. Ditch Company; 3. State Project; 4. Federal Project; 5. Irrigation District

If under Ditch Company, Irrigation District or Government Project, state the number of shares or inches, acre feet, as the case may be in said system .....

App. No. Decree No.	NAME OF APPROPRIATOR TO WHOM DECREED	NAME OF STREAM	Date App. Date Priority	Miner's Inches	In Use	NAME OF DITCH (Water Delivered By)	No.	R/F	P/G/S	Present Irr. Acres	Irrigable Acres
D-1059	C. P. Jenkins	Sweeney Creek	6-1-71	60	Yes	Hendrickson Ditch	1	R)		44	0
D-1060	C. P. Jenkins	Sweeney Creek	5-1-83	30	Yes	Hendrickson Ditch		)			

NOTE: R—Denotes Regular Irrigation. F—Flood Irrigation. P—Water diverted by means of pumping. G—Water diverted by gravity. S—Stored Water.

Condition of System .....Good..... Topography .....Bottom..Land ..... River Basin ...Columbia River, Sweeney Creek.....

Adequate Supply: Yes.....X... No. ..... Explain .....

Remarks .....

Also in: Plat No..... Twp..... Rge.....	Plat No..... Twp..... Rge.....	Plat No..... Twp..... Rge.....
Plat No..... Twp..... Rge.....	Plat No..... Twp..... Rge.....	Plat No..... Twp..... Rge.....

Information From:

Field Survey

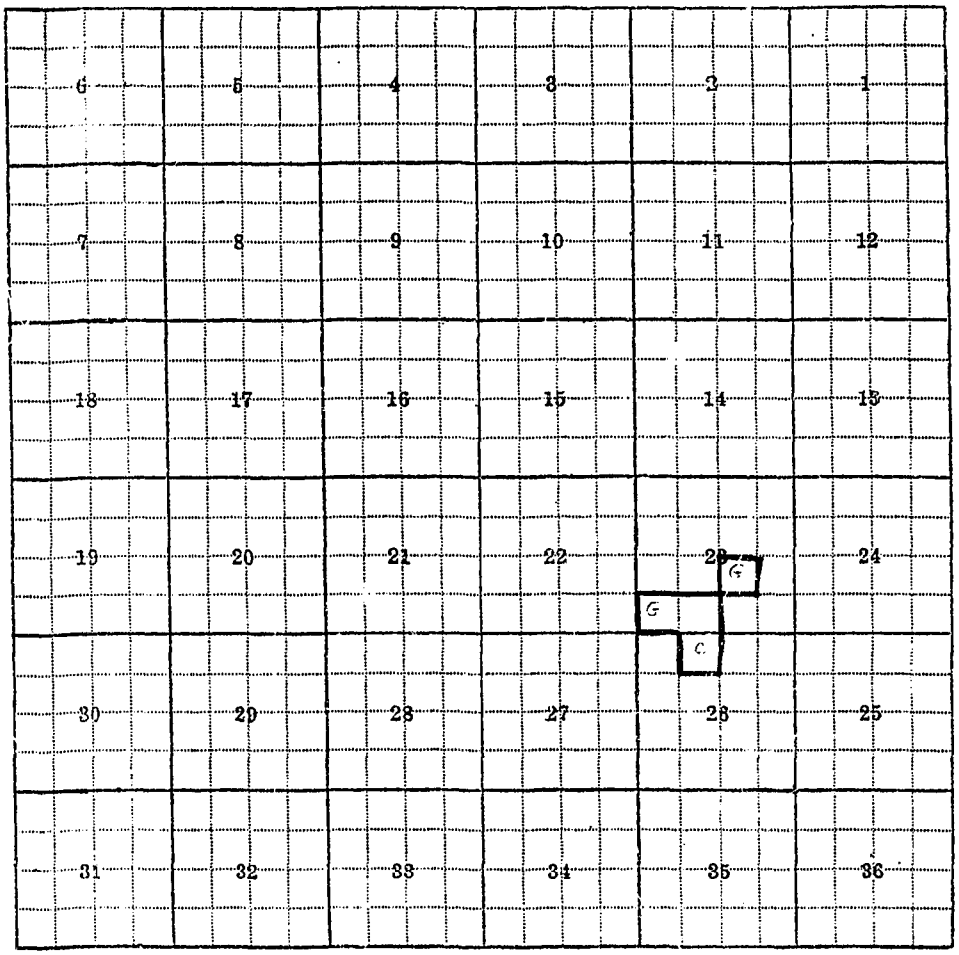
6
5
4
3
2
1
7
8
9
10
11
12
18
17
16
15
14
13
19
20
21
22
23
24
G
G
C
30
29
28
27
26
25
31
32
33
34
35
36

23G, 26C

F-1-A 3M-9-55

County Ravalli

Farm Checked: Date 11-17 & 18-57

By Donald Barrick

STATE OF MONTANA
STATE ENGINEERS OFFICE
Water Resources Survey

T. 10N. R. 20W. Plat No. 2

Photo No. 2P-72

Legal Land Owner Dora Gow Address

Operator James Canton Address Florence, Montana

Water is deliverd by:— 1. Private System; x 2. Ditch Company; 3. State Project; 4. Federal Project; 5. Irrigation District

If under Ditch Company, Irrigation District, or Government Project, state the number of shares or inches, acre feet, as the case may be in said system

App. No. Decree No.	NAME OF APPROPRIATOR TO WHOM DECREED	NAME OF STREAM	Date App. Date Priority	Miner's Inches	In Use	NAME OF DITCH (Water Delivered By)	No.	R/F	P/G/S	Present Irr. Acres	Irrigable Acres
D-4	Lawrence Lavey	Larry Creek	1867	55	Yes	Gow Ditches via					
						Barnaby Creek	1	R		29	0

NOTE: R—Denotes Regular Irrigation. F—Flood Irrigation. P—Water diverted by means of pumping. G—Water diverted by gravity. S—Stored Water.

Condition of System Good Topography Creek Bottom River Basin Columbia River, Larry Creek

Adequate Supply: Yes x No Explain

Remarks

Also in: Plat No. Twp. Rge.	Plat No. Twp. Rge.	Plat No. Twp. Rge.
Plat No. Twp. Rge.	Plat No. Twp. Rge.	Plat No. Twp. Rge.

Information From:

Mrs. Gow

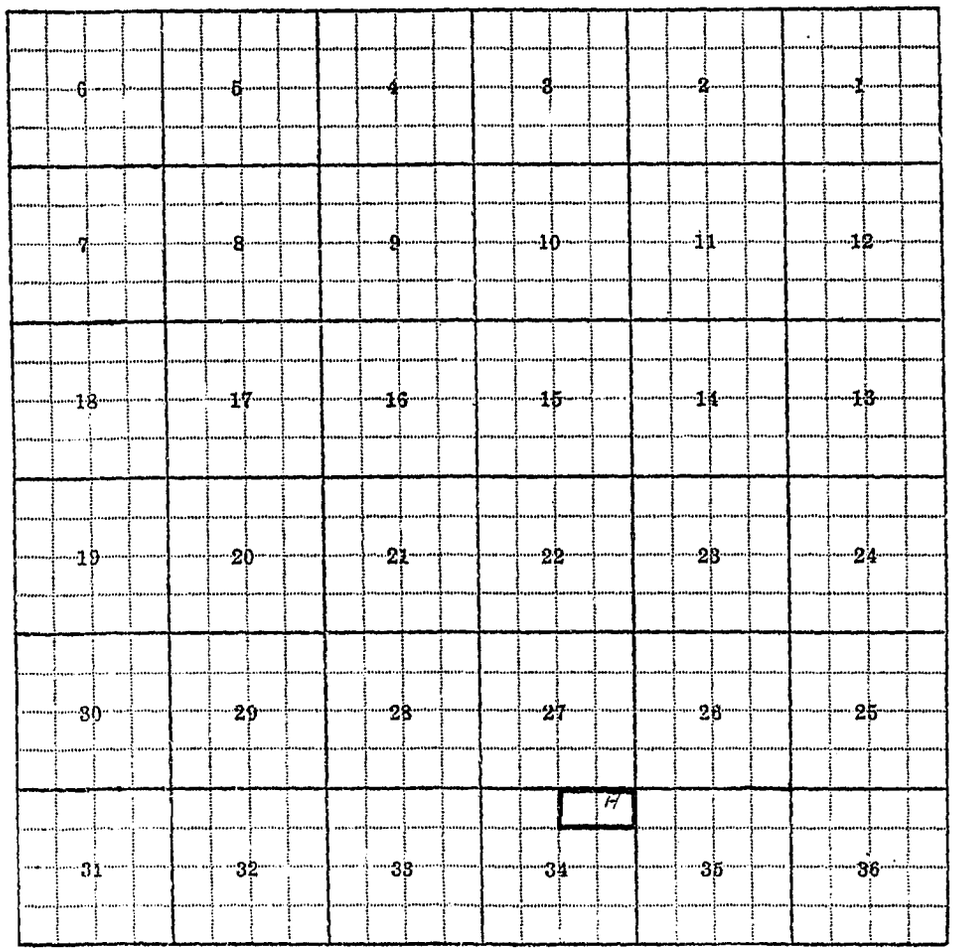
6
5
4
3
2
1
7
8
9
10
11
12
18
17
16
15
14
13
19
20
21
22
23
24
30
29
28
27
26
25
H
31
32
33
34
35
36

30A

F-1-A 3M-9-55

County Ravalli

Farm Checked: Date 11-16-57

By Bill Lambeth

STATE OF MONTANA
STATE ENGINEERS OFFICE
Water Resources Survey

T. 10N. R. 20W Plat No. 2

Photo No. 2P-62

Legal Land Owner Matt Griffin Address Florence, Montana

Operator Same Address

Water is deliverd by:— 1. Private System; 2. Ditch Company; 3. State Project; 4. Federal Project; 5. Irrigation District

If under Ditch Company, Irrigation District, or Government Project, state the number of shares or inches, acre feet, as the case may be in said system

App. No. Decree No.	NAME OF APPROPRIATOR TO WHOM DECREED	NAME OF STREAM	Date App. Date Priority	Miner's Inches	In Use	NAME OF DITCH (Water Delivered By)	No.	R/F	P/G/S	Present Irr. Acres	Irrigable Acres
*D-682	Catherine Gilpatrick (No Irrigation)	One Horse Creek	10-15-76	80	45						

NOTE: R—Denotes Regular Irrigation. F—Flood Irrigation. P—Water diverted by means of pumping. G—Water diverted by gravity. S—Stored Water.

Condition of System Topography River Basin

Adequate Supply: Yes No Explain

Remarks *Unable to verify the 45 miner's inches as belonging to this place.

Also in: Plat No. Twp. Rge.	Plat No. Twp. Rge.	Plat No. Twp. Rge.
Plat No. Twp. Rge.	Plat No. Twp. Rge.	Plat No. Twp. Rge.

Information From:

Field Check

6	5	4	3	2	1
7	8	9	10	11	12
18	17	16	15	14	13
19	20	21	22	23	24
30	29	28	27	26	25
31	32	33	34	35	36

11 Q

F-1-A 3M-9-55

County Ravalli

Farm Checked: Date 11-19-57

By Bill Lambeth & Dave Pouliot

STATE OF MONTANA
STATE ENGINEERS OFFICE
Water Resources Survey

T. 10N. R. 20W. Plat No. 2

Photo No. 2P-70

Legal Land Owner John Hendrickson Address Florence, Montana

Operator Same Address

Water is deliverd by:— 1. Private System; x 2. Ditch Company; 3. State Project; 4. Federal Project; 5. Irrigation District

If under Ditch Company, Irrigation District, or Government Project, state the number of shares or inches, acre feet, as the case m' ' be in said system

App. No. Decree No.	NAME OF APPROPRIATOR TO WHOM DECREED	NAME OF STREAM	Date App. Date Priority	Miner's Inches	In Use	NAME OF DITCH (Water Delivered By)	No.	R/F	P/G/S	Present Irr. Acres	Irrigable Acres
D-1054	Hilda Hendrickson, Adm. Est. Robert Hendrickson	Sweeney Creek	3-1-04	40	Yes	Hendrickson Ditch	1	F		10	0

NOTE: R—Denotes Regular Irrigation. F—Flood Irrigation. P—Water diverted by means of pumping. G—Water diverted by gravity. S—Stored Water.

Condition of System Good Topography Bench River Basin Columbia River, Sweeney Creek

Adequate Supply: Yes x No Explain

Remarks

Also in: Plat No. Twp. Rge.	Plat No. Twp. Rge.	Plat No. Twp. Rge.
Plat No. Twp. Rge.	Plat No. Twp. Rge.	Plat No. Twp. Rge.

Information From:

Field Check

6	5	4	3	2	1
7	8	9	10	11	12
18	17	16	15	14	13
19	20	21	0	22	23	24
30	29	28	27	26	25
31	32	33	34	35	36

22F

F-1-A 3M-9-55

County .....Ravalli.....

Farm Checked: Date....11-20-57.....

By .Donald..Barrick.....

STATE OF MONTANA
STATE ENGINEERS OFFICE
Water Resources Survey

T.....10N R..20W.... Plat No...2.....

Photo No.....2P-183, 2P-184.....

Legal Land Owner ...August..Hermberg..... Address .....Florence, Montana.....

Operator ..... Address .....

Water is deliverd by:— 1 Private System; x 2. Ditch Company; 3. State Project; 4. Federal Project; 5. Irrigation District

If under Ditch Company, Irrigation District, or Government Project, state the number of shares or inches, acre feet, as the case may be in said system .....

App. No. Decree No.	NAME OF APPROPRIATOR TO WHOM DECREED	NAME OF STREAM	Date App. Date Priority	Miner's Inches	In Use	NAME OF DITCH (Water Delivered By)	No.	R/F	P/G/S	Present Irr. Acres	Irrigable Acres
D-231	William Luby	Bitterroot River	10-15-37	1000	Yes	Luby Ditches	1	R		135	0

NOTE: R—Denotes Regular Irrigation. F—Flood Irrigation. P—Water diverted by means of pumping. G—Water diverted by gravity. S—Stored Water.

Condition of System ...Good..... Topography .....River..Bottom..... River Basin .Columbia River, Bitterroot River.

Adequate Supply: Yes....x..... No..... Explain .....

Remarks .....

Also in: Plat No..... Twp..... Rge.....	Plat No..... Twp..... Rge.....	Plat No..... Twp..... Rge.....
Plat No..... Twp..... Rge.....	Plat No..... Twp..... Rge.....	Plat No..... Twp..... Rge.....

Information From:

Mr. Hermberg.....

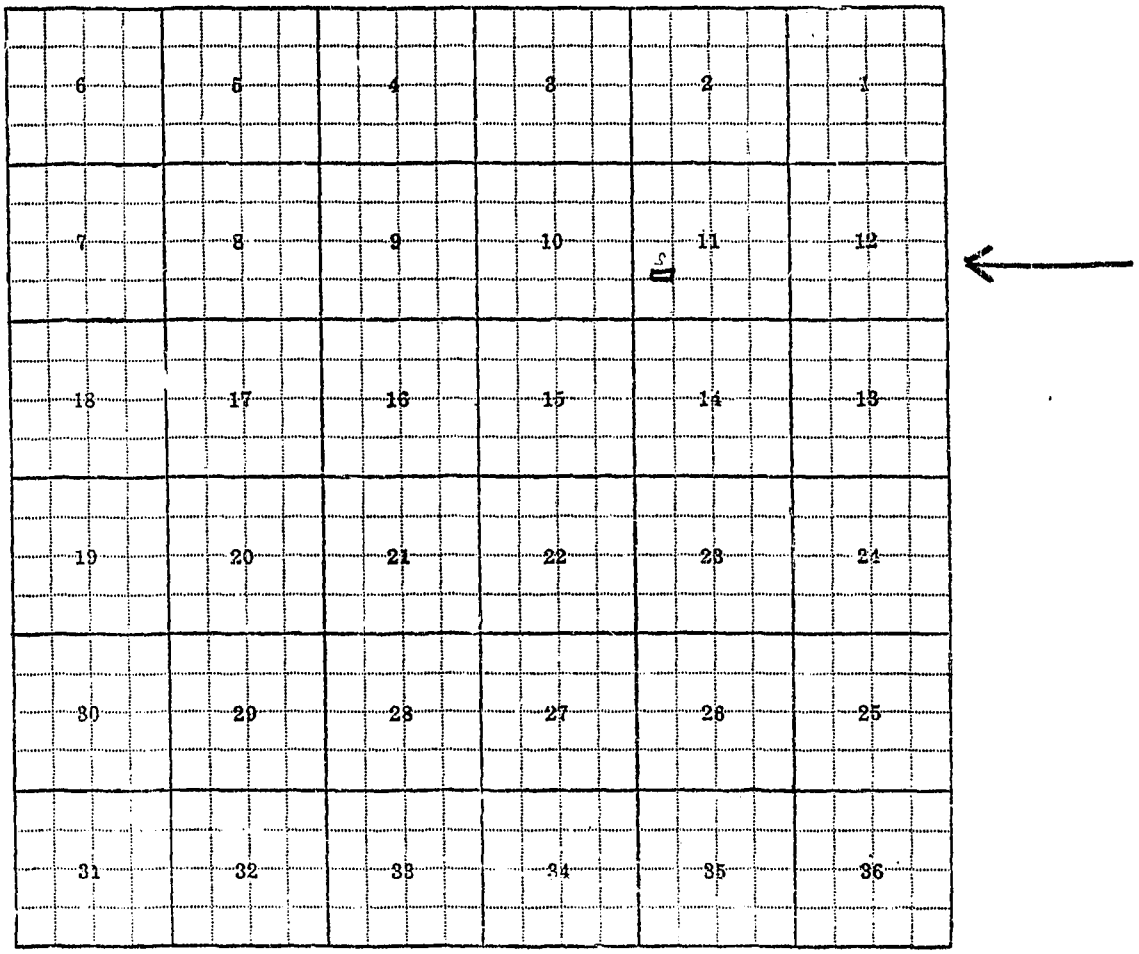
6
5
4
3
2
1
7
8
9
10
11
12
18
17
16
15
14
13
19
20
21
22
23
24
30
29
28
27
26
25
31
32
33
34
35
36

F-1-A 3M-9-55

County Ravalli

Farm Checked: Date 11-20-57

By Bill Lambeth & Dave Pouliot

STATE OF MONTANA
STATE ENGINEERS OFFICE
Water Resources Survey
Form 3

T. 10N R. 20W Plat No. 2

Photo No. 2P-70

Legal Land Owner Clara & Fred Hill Address

Operator J. W. Gebhart Address Florence, Montana

Water is deliverd by:— 1. Private System; x 2. Ditch Company; 3. State Project; 4. Federal Project; 5. Irrigation District

If under Ditch Company, Irrigation District, or Government Project, state the number of shares or inches, acre feet, as the case may be in said system

App. No. Decree No.	NAME OF APPROPRIATOR TO WHOM DECREED	NAME OF STREAM	Date App. Date Priority	Minor's Inches	In Use	NAME OF DITCH (Water Delivered By)	No.	R/F	P/G/S	Present Irr. Acres	Irrigable Acres
D-1064	Anthony Morris	Sweeney Creek	12-1-82	40	Yes	Hendrickson Ditch	1	R		5	0

NOTE: R—Denotes Regular Irrigation. F—Flood Irrigation. P—Water diverted by means of pumping. G—Water diverted by gravity. S—Stored Water.

Condition of System Good Topography Bench River Basin Columbia River, Sweeney Creek

Adequate Supply Yes x No Explain

Remarks

Also in: Plat No. Twp. Rge.	Plat No. Twp. Rge.	Plat No. Twp. Rge.
Plat No. Twp. Rge.	Plat No. Twp. Rge.	Plat No. Twp. Rge.

Information From:

Field Survey

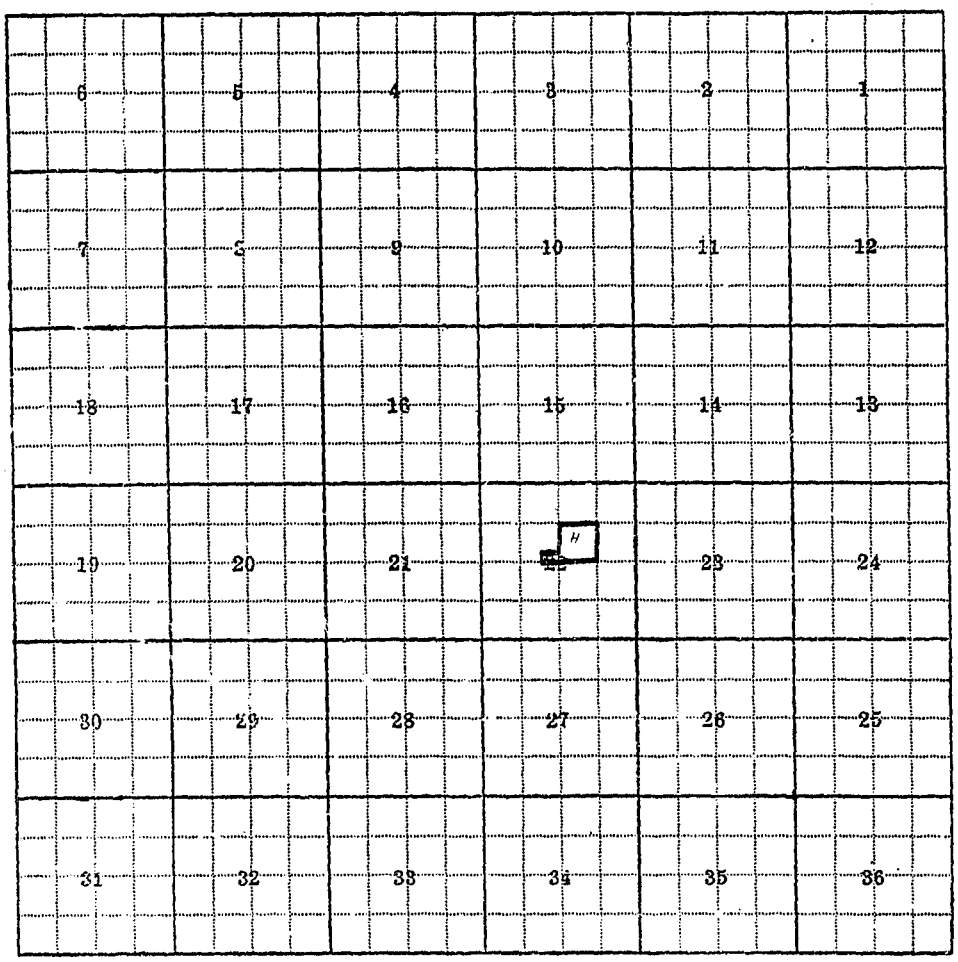
6
5
4
3
2
1
7
8
9
10
11
12
18
17
16
15
14
13
19
20
21
22
23
24
30
29
28
27
26
25
31
32
33
34
35
36

22H

F-1-A 3M-9-55

County Ravalli

STATE OF MONTANA
STATE ENGINEERS OFFICE
Water Resources Survey

T. 10N R. 20W Plat No. 2

Farm Checked: Date 11-4-57 & 11-20-57

Photo No. 2P-70, 2P-184

By R. Lambeth & R. Pouliot & D. Barrick

Legal Land Owner Allen T. Hoblitt & Naomi Hoblitt Address Florence, Montana

Operator Same Address

Water is delivered by:— 1. Private System; x 2. Ditch Company; 3. State Project; 4. Federal Project; 5. Irrigation District

If under Ditch Company, Irrigation District, or Government Project, state the number of shares or inches, acre feet, as the case may be in said system

App. No. Decree No.	NAME OF APPROPRIATOR TO WHOM DECREED	NAME OF STREAM	Date App. Date Priority	Miner's Inches	In Use	NAME OF DITCH (Water Delivered By)	No.	R/F	P/G/S	Present Irr. Acres	Irrigable Acres
D-8	A. Boltz	Bass Creek	4-1-78	160	Yes	Peters Ditch	1	R)			
D-1056	R. J. Holden	Sweeney Creek	9-1-73	75	Yes	Holden-Boltz Ditch	1	R)			
			10-1-79	50	Yes			)		58	0
D-1070	John E. Thill	Sweeney Creek	6-1-82	80	Yes	Holden-Boltz Ditch	1	R)			
Use		Barnaby Creek				Hoblitt Ditches	1	R		135	0
D-1056	R. J. Holden	Sweeney Creek	9-1-73	75	Yes						
			10-1-79	50	Yes	Holden-Boltz Ditch	1	R)		86	0
D-1070	John E. Thill	Sweeney Creek	6-1-82	80	Yes	Holden-Boltz Ditch	1	R)			

NOTE: R—Denotes Regular Irrigation. F—Flood Irrigation. P—Water diverted by means of pumping. G—Water diverted by gravity. S—Stored Water.

Condition of System Good Topography Mountain Bench River Basin Columbia River, Sweeney Creek, Bass Creek, Barnaby Creek

Adequate Supply: Yes X No. Explain

Remarks

Also in: Plat No. Twp. Rge.	Plat No. Twp. Rge.	Plat No. Twp. Rge.
Plat No. Twp. Rge.	Plat No. Twp. Rge.	Plat No. Twp. Rge.

Information From:

Mr. Hoblitt

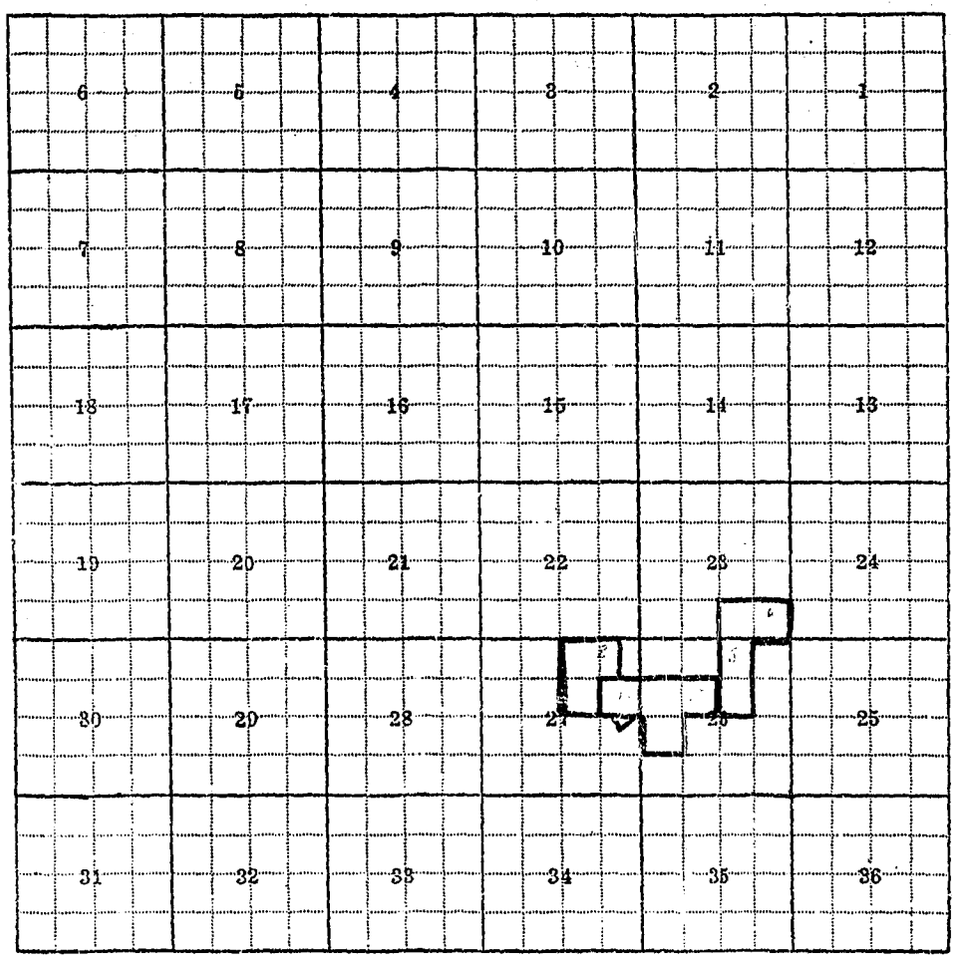

(23B, 26B, 27B — Allen T. Hoblitt)
(26B, 27B — [illegible] Hoblitt)

F-1-A 3M-9-55

County Ravalli

Farm Checked: Date 1-13-58

By Bill Lambeth

STATE OF MONTANA
STATE ENGINEERS OFFICE
Water Resources Survey
3

T 10N R 20W Plat No 2

Photo No 2P-185

Legal Land Owner Thomas Holloway Address Florence, Montana

Operator Dexter - Buying Address

Water is deliverd by:— 1. Private System; 2. Ditch Company; 3. State Project; 4. Federal Project; 5. Irrigation District

If under Ditch Company, Irrigation District, or Government Project, state the number of shares or inches, acre feet, as the case may be in said system

App. No. Decree No.	NAME OF APPROPRIATOR TO WHOM DECREED	NAME OF STREAM	Date App. Date Priority	Miner's Inches	In Use	NAME OF DITCH (Water Delivered By)	No.	R/F	P/G/S	Present Irr. Acres	Irrigable Acres
D-679	Albert Aherns	One Horse Creek	5-5-85	82½	5	Fritz - W. Aherns	1	R		8	0

NOTE: R—Denotes Regular Irrigation. F—Flood Irrigation. P—Water diverted by means of pumping. G—Water diverted by gravity. S—Stored Water.

Condition of System Good Topography Bench River Basin Columbia River, One Horse Creek

Adequate Supply: Yes x No Explain

Remarks Water being used on different land owned by Jacob Wagner

Also in: Plat No. Twp. Rge.	Plat No. Twp. Rge.	Plat No. Twp. Rge.
Plat No. Twp. Rge.	Plat No. Twp. Rge.	Plat No. Twp. Rge.

Information From:

Alfred Nissila

6	5	4	3	2	1
7	8	9	10	11	12
18	17	16	15	14	13
19	20	21	22	23	24
30	29	28	27	26	25
31	32	33	34	35	36

110

F-1-A 3M-9-55

County Ravalli

Farm Checked: Date 11-19-57

By Donald Barrick

STATE OF MONTANA
STATE ENGINEERS OFFICE
Water Resources Survey

T. 10N. R. 20W. Plat No. 2

Photo No. 2P-70

Legal Land Owner Gordon & Lillian Johnson Address Florence, Montana

Operator Same Address

Water is deliverd by:— 1. Private System; x 2. Ditch Company; 3. State Project; 4. Federal Project; 5. Irrigation District;

If under Ditch Company, Irrigation District, or Government Project, state the number of shares or inches, acre feet, as the case may be in said system

App. No. Decree No.	NAME OF APPROPRIATOR TO WHOM DECREED	NAME OF STREAM	Date App. Date Priority	Miner's Inches	In Use	NAME OF DITCH (Water Delivered By)	No.	R/F	P/G/S	Present Irr. Acres	Irrigable Acres
D-1055	John Hendrickson, Adm. Est. Rika										
	Hendrickson	Sweeney Creek	4-1-02	80	Part	Hendrickson Ditch	1	R)		35	0
Use		Seepage				Field Lat.	1	F)			

NOTE: R—Denotes Regular Irrigation. F—Flood Irrigation. P—Water diverted by means of pumping. G—Water diverted by gravity. S—Stored Water.

Condition of System Good Topography Creek Bottom River Basin Columbia River, Sweeney Creek

Adequate Supply: Yes X No Explain

Remarks

Also in: Plat No. Twp. Rge.	Plat No. Twp. Rge.	Plat No. Twp. Rge.
Plat No. Twp. Rge.	Plat No. Twp. Rge.	Plat No. Twp. Rge.

Information From:

Field Survey

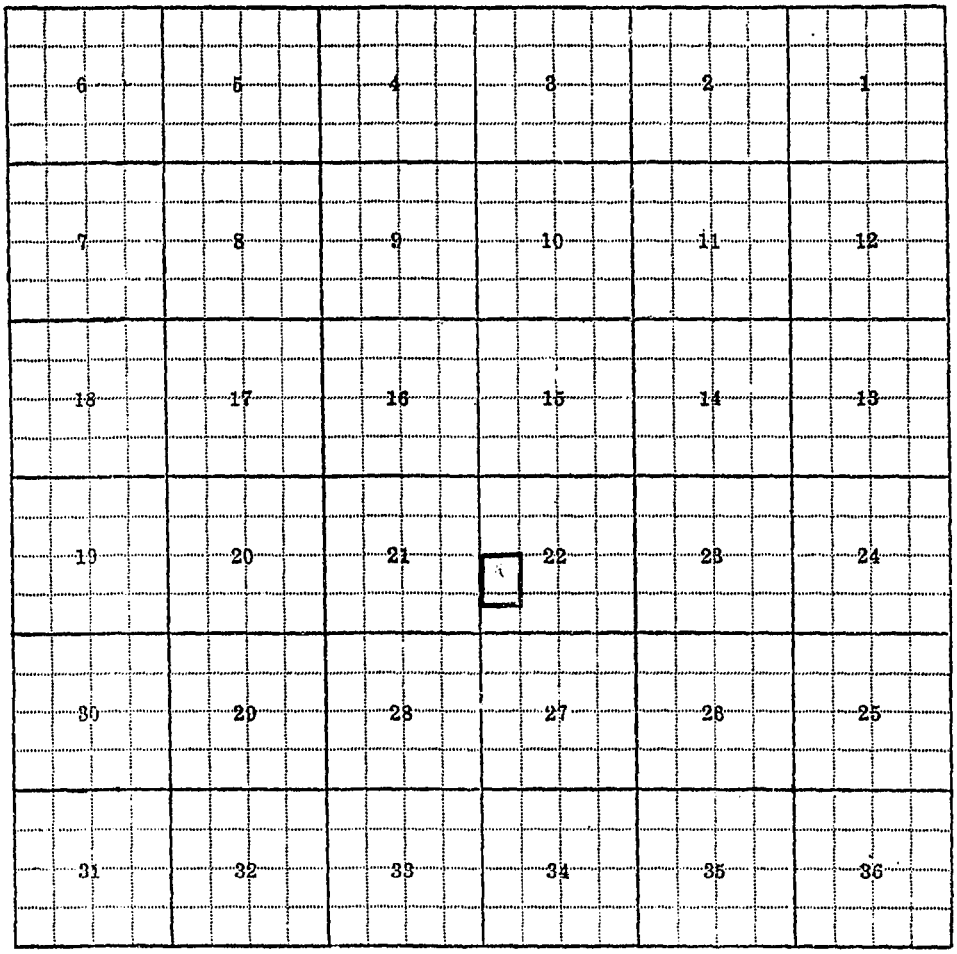
6
5
4
3
2
1
7
8
9
10
11
12
18
17
16
15
14
13
19
20
21
22
23
24
30
29
28
27
26
25
31
32
33
34
35
36

22R

F-1-A 3M-9-55

County ....Ravalli.....

Farm Checked: Date....10-29-57.....

By .....B. Lambeth & D. Pouliot....

STATE OF MONTANA
STATE ENGINEERS OFFICE
Water Resources Survey

T...10N R.....20W Plat No.....2.....

Photo No.....2P-68.....

Legal Land Owner ..George & Hazel Jones..... Address .....

Operator .....R. G. Sharbono..... Address Florence, Montana

Water is deliverd by:— 1. Private System; ✓ 2. Ditch Company; 3. State Project; 4. Federal Project; 5. Irrigation District

If under Ditch Company, Irrigation District, or Government Project, state the number of shares or inches, acre feet, as the case may be in said system .....

App. No. Decree No.	NAME OF APPROPRIATOR TO WHOM DECREED	NAME OF STREAM	Date App. Date Priority	Minor's Inches	In Use	NAME OF DITCH (Water Delivered By)	No.	R/F	P/G/S	Present Irr. Acres	Irrigable Acres
D-500B	Rose & Bert Waugh	Carlton Creek	10-1888	32	Yes	Jones Ditch	1	R)		20	0
Forrest								)			
Service								)			
Permit		Carlton Creek				Jones Ditch	1	R)			

NOTE: R—Denotes Regular Irrigation. F—Flood Irrigation. P—Water diverted by means of pumping. G—Water diverted by gravity. S—Stored Water.

Condition of System ...Good..... Topography ...Mountain Slope..... River Basin ...Columbia River, Carlton Creek.....

Adequate Supply: Yes...x..... No..... Explain .....

Remarks ..Mrs. George Jones is signed up for 2 shares under the Carlton Creek Irrigation Company. (25")

Also in: Plat No..... Twp..... Rge.....	Plat No..... Twp..... Rge.....	Plat No..... Twp..... Rge.....
Plat No..... Twp..... Rge.....	Plat No..... Twp..... Rge.....	Plat No..... Twp..... Rge.....

Information From:

Mrs. Sharbono

Plat No.....2.....

.8.....

District

	Present Irr. Acres	Irrigable Acres
	20	0

arlton Creek.....

no.....

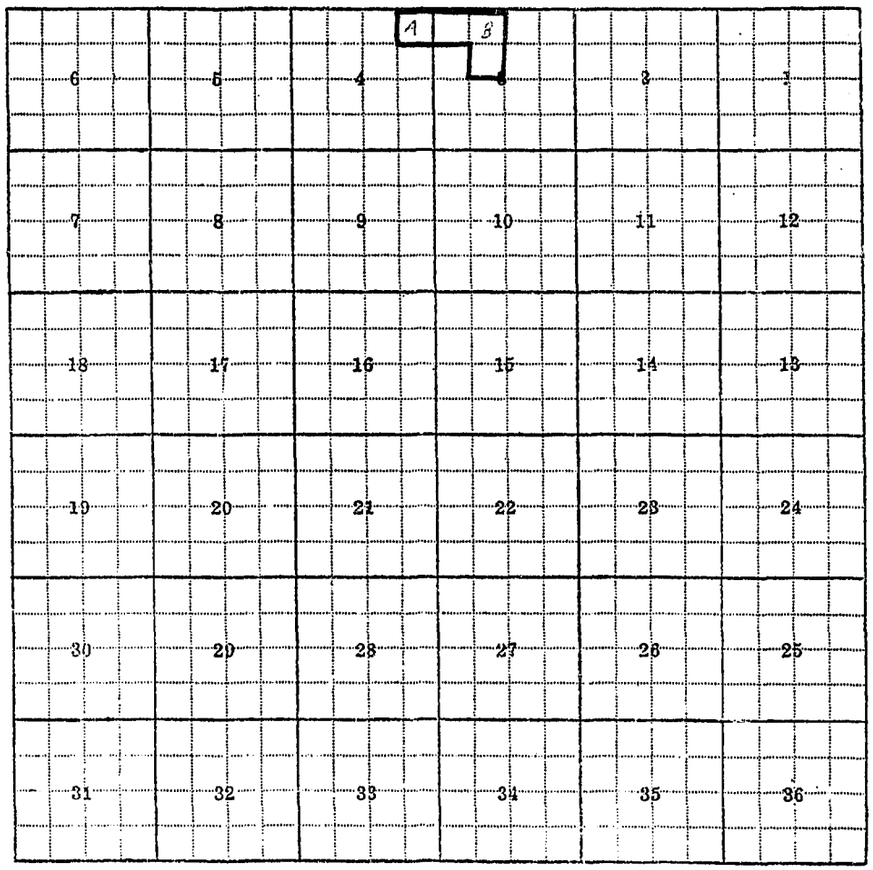

3B, 4A

F-1-A 3M-9-55

County Ravalli

Farm Checked Date 10-30-57

By B. Lambeth & D. Pouliot

STATE OF MONTANA
STATE ENGINEERS OFFICE
Water Resources Survey

T. 10N R. 20W Plat No. 2

Photo No. 2P-69

Legal Land Owner Vergie Kelly Address Missoula, Montana

Operator Earnest Lunceford - Buying Address Florence, Montana

Water is deliverd by:— 1. Private System; X 2. Ditch Company; 3 State Project; 4. Federal Project; 5. Irrigation District

If under Ditch Company, Irrigation District, or Government Project, state the number of shares or inches, acre feet, as the case may be in said system

App. No. Decree No.	NAME OF APPROPRIATOR TO WHOM DECREED	NAME OF STREAM	Date App. Date Priority	Miner's Inches	In Use	NAME OF DITCH (Water Delivered By)	No.	R/F	P/G/S	Present Irr. Acres	Irrigable Acres
D-698	Mary L. Wilson-Adm. Est. Jacob Wilson	One Horse Creek	5-1-90	100	Yes	Lunceford-Schreckendgust Ditch	1	R		79	0

NOTE: R—Denotes Regular Irrigation. F—Flood Irrigation. P—Water diverted by means of pumping. G—Water diverted by gravity. S—Stored Water.

Condition of System Good Topography Mountain Bench River Basin Columbia River, One Horse Creek

Adequate Supply: Yes x No Explain

Remarks

Also in: Plat No. Twp. Rge.	Plat No. Twp. Rge.	Plat No. Twp. Rge.
Plat No. Twp. Rge.	Plat No. Twp. Rge.	Plat No. Twp. Rge.

Information From:

Lunceford

Plat No.....2.....

.....

.....

.....

.....

istrict

.....

Present Irr. Acres	Irrigable Acres
79	0

e Horse Creek.....

.....

.....

.....

.....

.....

.....

.....

.....

.....

.....

.....

m:

.....

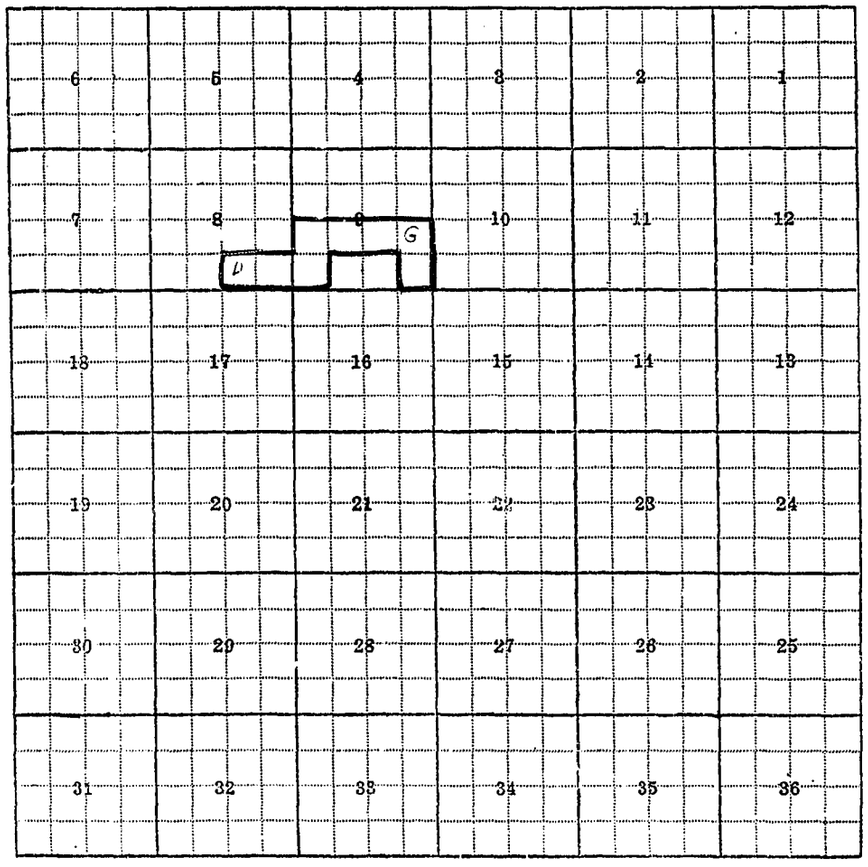

SD. 96

F-1-A

County Ravalli

Farm Checked: Date 11-16-57

By H. Carpenter & George Tate

STATE OF MONTANA
STATE ENGINEERS OFFICE
Water Resources Survey

T. 10N R. 20W Plat No. 2

Photo No. 2P-183

Legal Land Owner A. E. & May Leese Address

Operator Address

Water is delivered by:— 1. Private System; 2. Ditch Company; 3. State Project; 4. Federal Project; 5. Irrigation District

If under Ditch Company, Irrigation District, or Government Project, state the number of shares or inches, acre feet, as the case may be in said system

App. No. Decree No.	NAME OF APPROPRIATOR TO WHOM DECREED	NAME OF STREAM	Date App. Date Priority	Miner's Inches	In Use	NAME OF DITCH (Water Delivered By)	No.	R/F	P/G/S	Present Irr. Acres	Irrigable Acres

NOTE: R—Denotes Regular Irrigation. F—Flood Irrigation. P—Water diverted by means of pumping. G—Water diverted by gravity. S—Stored Water.

Condition of System Topography River Basin

Adequate Supply: Yes No Explain

Remarks Unable to contact. Field check discloses that most of it appears to be sub-irrigated. No visual signs of artifical irrigation

Also in: Plat No. 5 Twp. 9N Rge. 20W	Plat No. Twp. Rge.	Plat No. Twp. Rge.
Plat No. Twp. Rge.	Plat No. Twp. Rge.	Plat No. Twp. Rge.

Information From:

Field Survey

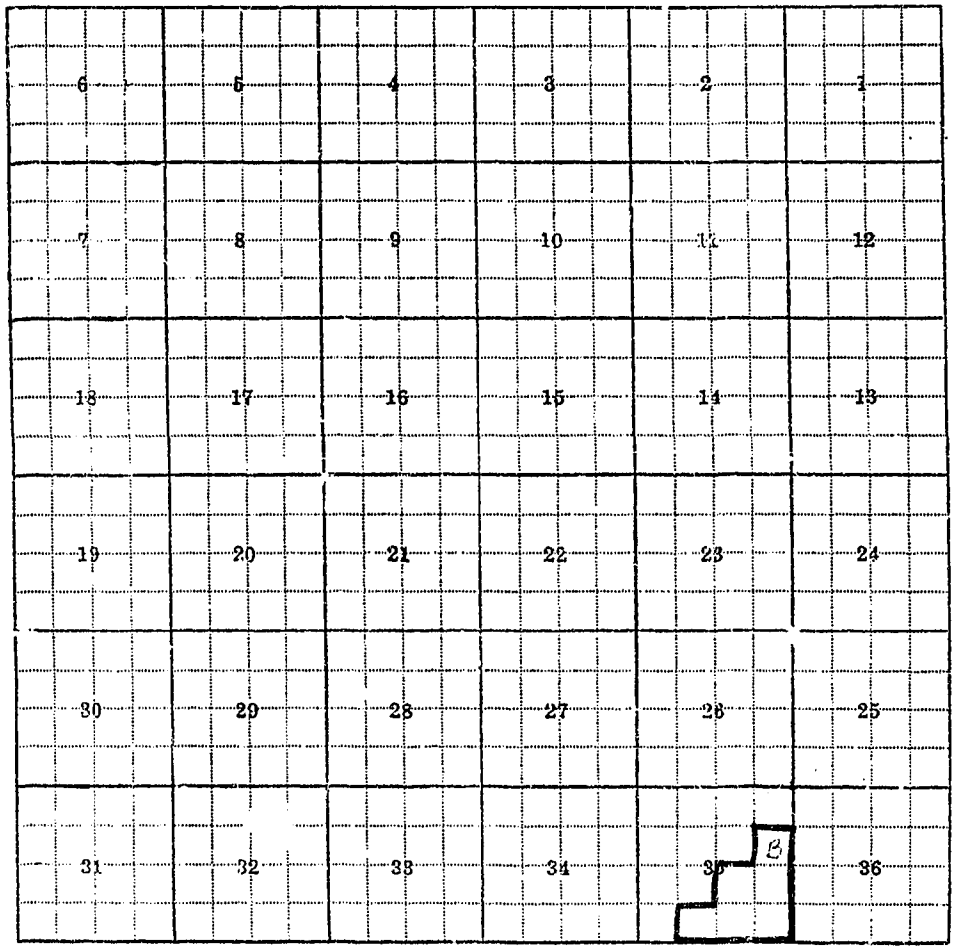
6
5
4
3
2
1
7
8
9
10
11
12
18
17
16
15
14
13
19
20
21
22
23
24
30
29
28
27
26
25
31
32
33
34
35
36
B

35-B

F-1-A 3M-9-55

County Ravalli

Farm Checked: Date 11-10-57

By B. Lambeth & D. Poulint

STATE OF MONTANA
STATE ENGINEERS OFFICE
Water Resources Survey

T.10N. R. 20W. Flat No. 2

Photo No. 2-p-70

Legal Land Owner Naak & Tyyne Lehto Address Florence, Montana

Operator Same Address

Water is deliverd by:— 1. Private System; x 2 Ditch Company; 3. State Project; 4. Federal Project; 5. Irrigation District

If under Ditch Company, Irrigation District, or Government Project, state the number of shares or inches, acre feet, as the case may be in said system

App. No. Decree No.	NAME OF APPROPRIATOR TO WHOM DECREED	NAME OF STREAM	Date App. Date Priority	Miner's Inches	In Use	NAME OF DITCH (Water Delivered By)	No.	R/F	P/G/S	Present Irr. Acres	Irrigable Acres
D-1063	Margaret Miles	Sweeney Creek	12-1-82	40	Yes	Miles Ditch	1	R		19	0

NOTE: R—Denotes Regular Irrigation. F—Flood Irrigation. P—Water diverted by means of pumping. G—Water diverted by gravity. S—Stored Water.

Condition of System Good Topography Valley River Basin Columbia River, Sweeney Creek

Adequate Supply: Yes x No Explain

Remarks Naak Lehto is signed up for 2 shares under the Sweeney Creek Water Users Association.

Also in: Plat No. Twp. Rge.	Plat No. Twp. Rge.	Plat No. Twp. Rge.
Plat No. Twp. Rge.	Plat No. Twp. Rge.	Plat No. Twp. Rge.

Information From:

Field Survey

6	5	4	3	2	1
7	8	9	10	11	12
18	17	16	15	14	13
19	20	21	22	23	24
30	29	28	27	26	25
31	32	33	34	35	36

221

F 1-A 3M-9-55

County Ravalli

Farm Checked: Date 1-17 & 18-57

By Donald Barrick

STATE OF MONTANA
STATE ENGINEER'S OFFICE
Water Resources Survey

T. 10N. R. 20W. Plat No. 2

Photo No. 2P-72

Legal Land Owner William Lobdel Address

Operator Paul Truitt Address Florence, Montana

Water is deliverd by:— 1. Private System; 2. Ditch Company; 3. State Project; 4. Federal Project; 5. Irrigation District

If under Ditch Company, Irrigation District, or Government Project, state the number of shares or inches, acre feet, as the case may be in said system

App. No. Decree No.	NAME OF APPROPRIATOR TO WHOM DECREED	NAME OF STREAM	Date App. Date Priority	Miner's Inches	In Use	NAME OF DITCH (Water Delivered By)	No.	R/F	P/G/S	Present Irr. Acres	Irrigable Acres
D-7	C. E. Adams	Bass Creek	4-1-83	116	No	Winett Ditches	1	F		0	28

NOTE: R—Denotes Regular Irrigation. F—Flood Irrigation. P—Water diverted by means of pumping. G—Water diverted by gravity. S—Stored Water.

Condition of System Fair Topography Creek Bottom River Basin Columbia River, Bass Creek

Adequate Supply: Yes ..... No x Explain Late Water

Remarks Entitled to part of D-7 on Bass Creek.
Not irrigating at present. Plans to in the near future.

Also in: Plat No. ..... Twp. ..... Rge.	Plat No. ..... Twp. ..... Rge.	Plat No. ..... Twp. ..... Rge. .....
Plat No. ..... Twp. ..... Rge.	Plat No. ..... Twp. ..... Rge.	Plat No. ..... Twp. ..... Rge. .....

Information From:
Mrs. Truitt

6	5	4	3	2	1
7	8	9	10	11	12
18	17	16	15	14	13
19	20	21	22	23	24
30	29	28	27	26	25
31	32	33	34 D	35	36

34D

F-1-A 3M-9-55

County Ravalli

Farm Checked: Date 11-4-57

By B. Lambeth & D. Pouliot

STATE OF MONTANA
STATE ENGINEERS OFFICE
Water Resources Survey

T. 10N R. 20W Plat No. 2

Photo No. 2P-187, 2P-186

Legal Land Owner Clyde Long and Lydia Long Address Florence, Montana

Operator Same Address

Water is deliverd by:— 1. Private System; X 2. Ditch Company; 3. State Project; 4. Federal Project; 5. Irrigation District

If under Ditch Company, Irrigation District, or Government Project, state the number of shares or inches, acre feet, as the case may be in said system

App. No. Decree No.	NAME OF APPROPRIATOR TO WHOM DECREED	NAME OF STREAM	Date App. Date Priority	Miner's Inches	In Use	NAME OF DITCH (Water Delivered By)	No.	R/F	P/G/S	Present Irr. Acres	Irrigable Acres
D-176	John L. Mills	Bitterroot River	4-1-05	100	Yes	Mills Ditch	1	R)		82	0
D-177	John L. Mills	Bitterroot River	11-2-09	600	Yes	Mills Ditch	1	R)			

NOTE: R—Denotes Regular Irrigation. F—Flood Irrigation. P—Water diverted by means of pumping. G—Water diverted by gravity. S—Stored Water.

Condition of System Good Topography River Bottom River Basin Columbia River, Bitterroot River

Adequate Supply: Yes X No Explain

Remarks

Also in: Plat No. Twp. Rge.	Plat No. Twp. Rge.	Plat No. Twp. Rge.
Plat No. Twp. Rge.	Plat No. Twp. Rge.	Plat No. Twp. Rge.

Information From:

Mrs. Long

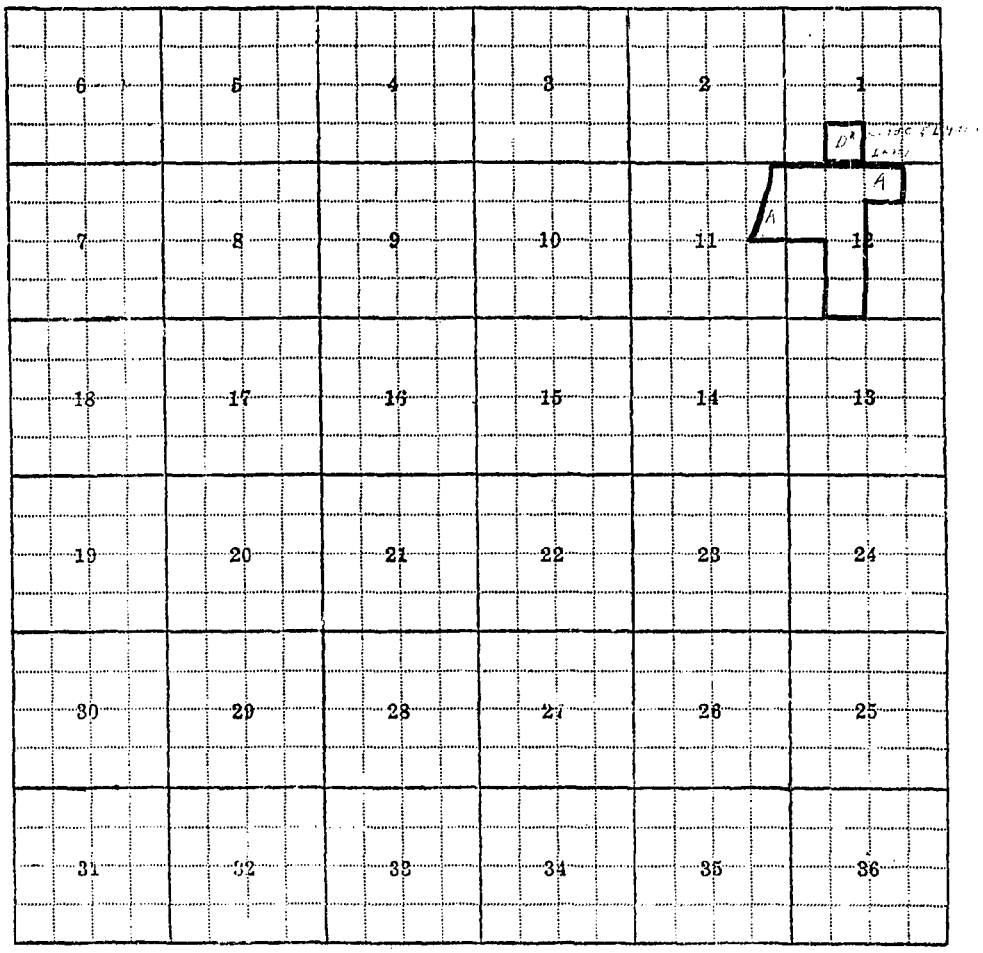

11A, 12A - Clyde Long
1D' - Clyde & Lydia Long

F-1-A 3M-9-55

County Ravalli

Farm Checked: Date 11-18-57

By B. Lambeth & D. Pouliot

STATE OF MONTANA

STATE ENGINEERS OFFICE

Water Resources Survey

T. 10N R. 20W. Plat No. 2

Photo No. 2P-186

Legal Land Owner Chas. & Thelma Lyons Address Florence, Montana

Operator Same Address

Water is deliverd by:-- 1. Private System; X 2. Ditch Company; 3. State Project; 4 Federal Project; 5. Irrigation District

If under Ditch Company, Irrigation District, or Government Project, state the number of shares or inches, acre feet, as the case may be in said system

App. No. Decree No.	NAME OF APPROPRIATOR TO WHOM DECREED	NAME OF STREAM	Date App. Date Priority	Miner's Inches	In Use	NAME OF DITCH (Water Delivered By)	No.	R/F	P/G/S	Present Irr. Acres	Irrigable Acres
D-686	A. B. Hammond	Bob Linder Ditch	5-1-23	71	26	Sheridan Ditch	1	R		5	0

NOTE: R—Denotes Regular Irrigation. F—Flood Irrigation. P—Water diverted by means of pumping. G—Water diverted by gravity. S—Stored Water.

Condition of System Good Topography Valley River Basin Columbia River, One Horse Creek

Adequate Supply: Yes X No Explain

Remarks

Also in: Plat No. Twp. Rge.	Plat No. Twp. Rge.	Plat No. Twp. Rge.
Plat No. Twp. Rge.	Plat No. Twp. Rge.	Plat No. Twp. Rge.

Information From:

Joe Schrage

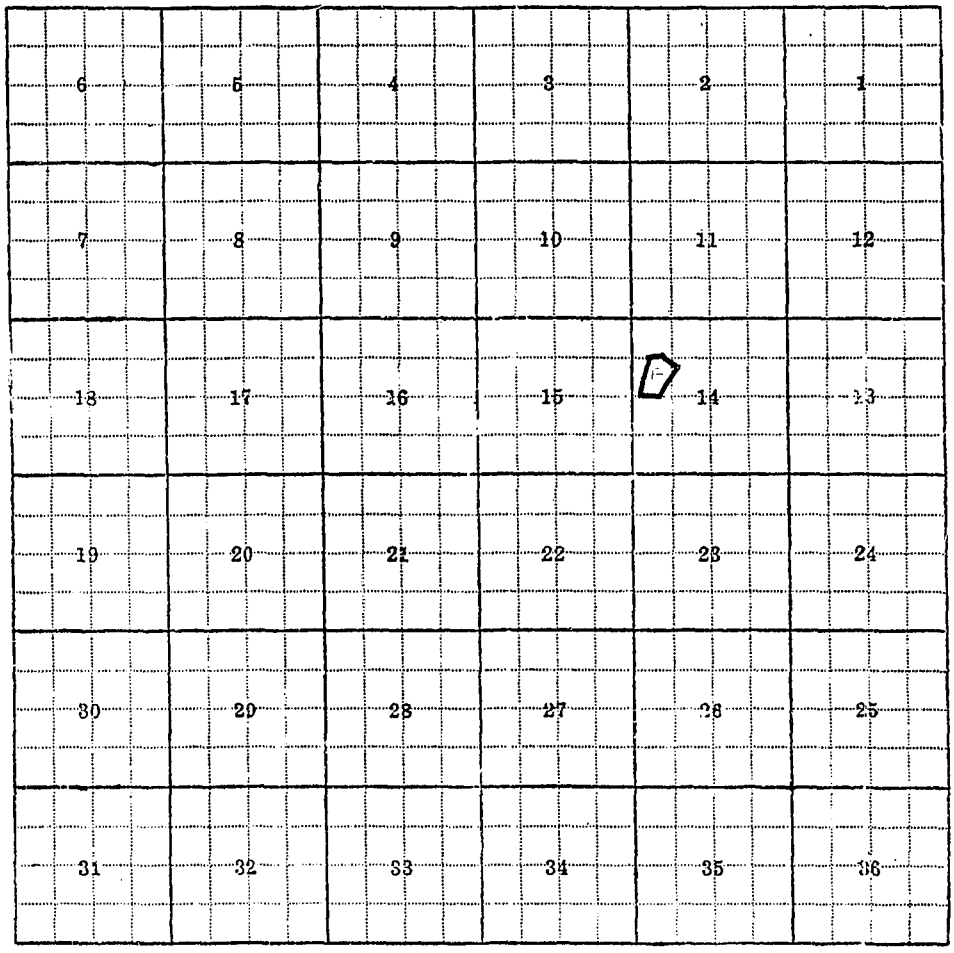
6
5
4
3
2
1
7
8
9
10
11
12
18
17
16
15
14
13
19
20
21
22
23
24
30
29
28
27
26
25
31
32
33
34
35
36

14F

F-1-A 3M-9-55

County ...Ravalli.....

Farm Checked: Date.....10-30-57.....

By ...B. Lambeth & D. Pouliot.....

STATE OF MONTANA

STATE ENGINEERS OFFICE

Water Resources Survey

T.....10N R....20W.. Plat No.....2.....

Photo No....2P-187.....

Legal Land Owner ....Donald & Lucille Marsh..... Address .....Florence, Montana.....

Operator .....Same..... Address .....

Water is deliverd by.— 1. Private System; 2. Ditch Company; 3. State Project; 4. Federal Project; 5. Irrigation District

If under Ditch Company, Irrigation District, or Government Project, state the number of shares or inches, acre feet, as the case may be in said system .....

App. No. Decree No.	NAME OF APPROPRIATOR TO WHOM DECREED	NAME OF STREAM	Date App. Date Priority	Miner's Inches	In Use	NAME OF DITCH (Water Delivered By)	No.	R/F	P/G/S	Present Irr. Acres	Irrigable Acres
D-695	Caroline Wagner	One Horse Creek	10-15-76	100	Yes	Wagner, Slocum, Lacoff Ditch	1	R)		30	0
D-696	Sebastian Wagner	One Horse Creek	10-15-76	80	Yes	Wagner, Slocum, Lacoff Ditch	1	) R)			
D-212	Caroline & Joseph Wagner	Bitterroot River	4-1-05	160	Part	To be sprinkled	1	F		0	87

NOTE: R—Denotes Regular Irrigation. F—Flood Irrigation. P—Water diverted by means of pumping. G—Water diverted by gravity. S—Stored Water.

Condition of System ..... Topography ..... River Basin ...Columbia River, One Horse Creek, Bitterroot River.

Adequate Supply: Yes..... No..... Explain .....

Remarks ...Mrs. Marsh said they were supposed to have water out of the river. Potential is to be sprinkled starting next year.

Also in: Plat No..... Twp..... Rge.....	Plat No..... Twp..... Rge.....	Plat No..... Twp..... Rge.....
Plat No..... Twp..... Rge.....	Plat No..... Twp..... Rge.....	Plat No..... Twp..... Rge.....

Information From:

...Lucille Marsh.....

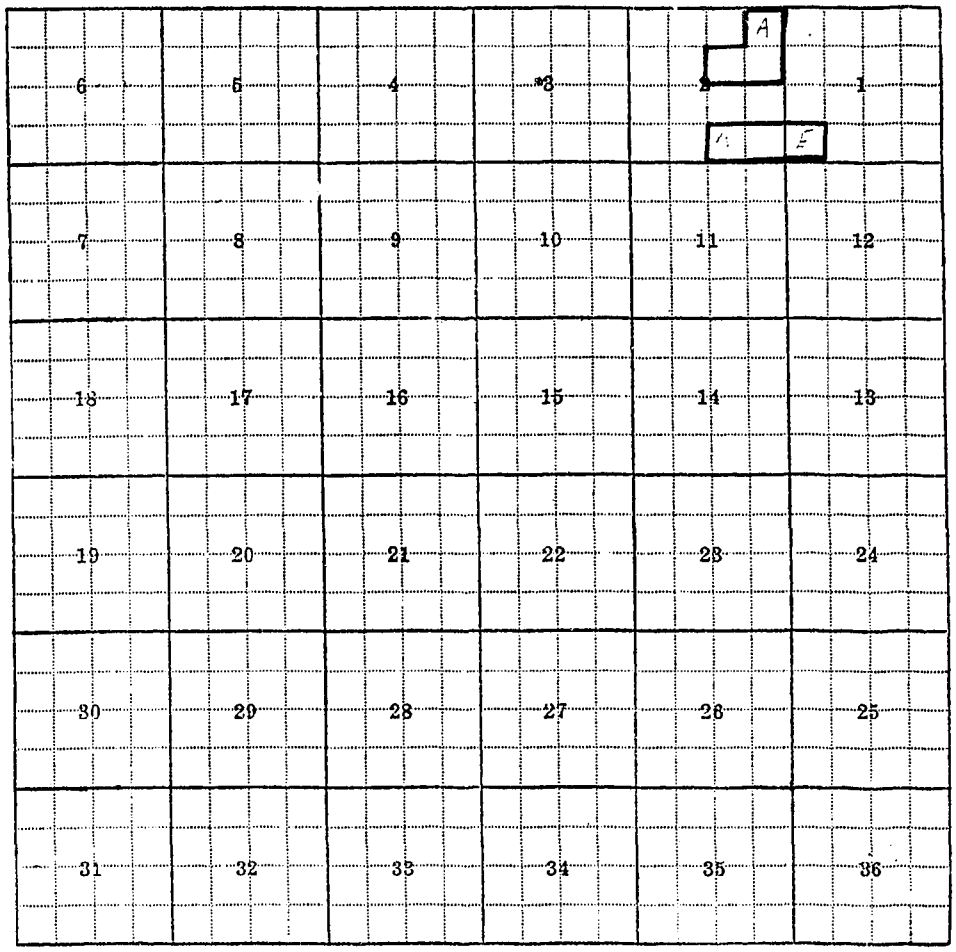
A
6
5
4
3
2
1
7
8
9
10
11
12
18
17
16
15
14
13
19
20
21
22
23
24
30
29
28
27
26
25
31
32
33
34
35
36

1E, 2A

F-1-A 3M-9-55

County Ravalli

Farm Checked: Date 11-19-57

By Bill Lambeth & Dave Pouliot

STATE OF MONTANA
STATE ENGINEERS OFFICE
Water Resources Survey

T. 10N R. 20W. Plat No. 2

Photo No. 2P-166, 2P-69

Legal Land Owner Curtice W. Martin Address Florence, Montana

Operator Same Address

Water is delivered by:— 1. Private System; x 2. Ditch Company; 3. State Project; 4. Federal Project; 5. Irrigation District.

If under Ditch Company, Irrigation District, or Government Project, state the number of shares or inches, acre feet, as the case may be in said system

App. No. Decree No.	NAME OF APPROPRIATOR TO WHOM DECREED	NAME OF STREAM	Date App. Date Priority	Miner's Inches	In Use	NAME OF DITCH (Water Delivered By)	No	R/F	P/G/S	Present Irr. Acres	Irrigable Acres
D-1071	James Townsend	Sweeney Creek	6-1-70	125	Yes	Townsend Ditch	1	R		75	

NOTE: R—Denotes Regular Irrigation. F—Flood Irrigation. P—Water diverted by means of pumping. G—Water diverted by gravity. S—Stored Water.

Condition of System Good Topography Valley River Basin Columbia River - Sweeney Creek

Adequate Supply Yes. No. Explain

Remarks

Also in: Plat No. Twp. Rge	Plat No. Twp. Rge	Plat No. Twp. Rge
Plat No. Twp. Rge	Plat No. Twp. Rge	Plat No. Twp. Rge

Information From.

Field Survey & Simpson

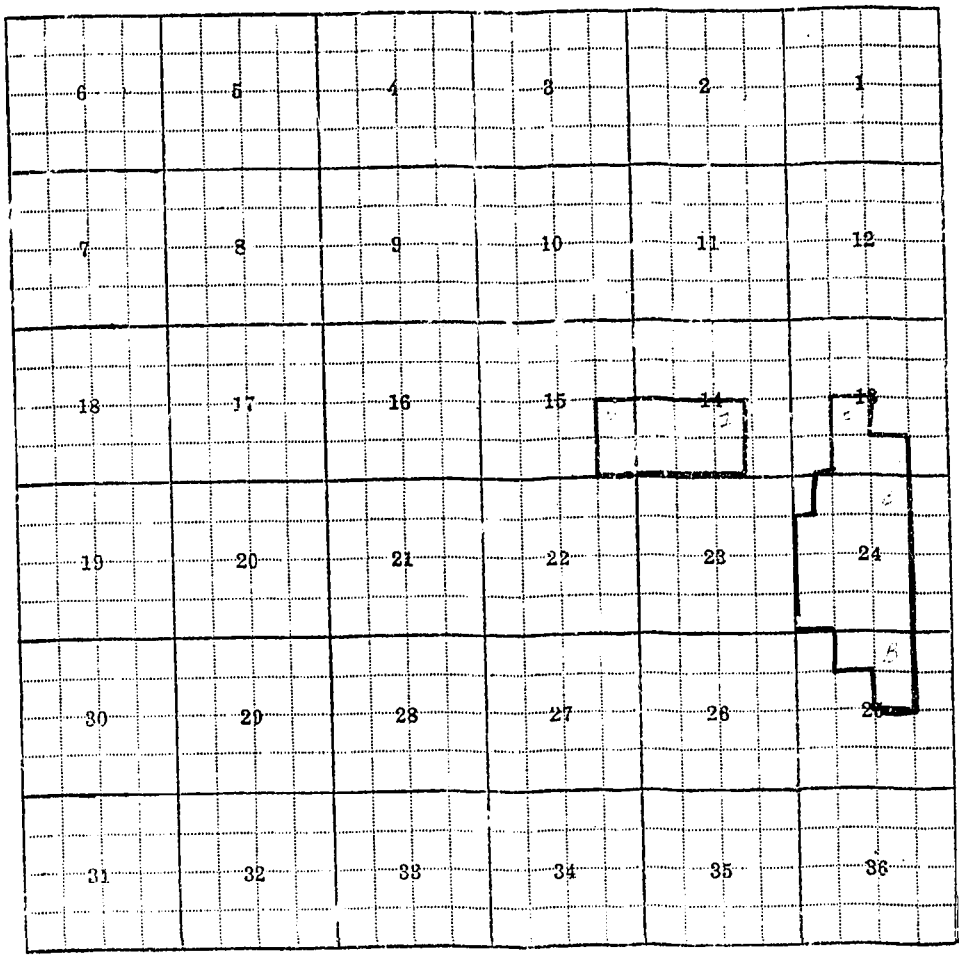

13F, 14I, 15D, 24B, 25B.

F-1-1 3M-9-55

County Ravalli

Farm Checked: Date 11-18-57

By Bill Lambeth & Dave Poulliot

STATE OF MONTANA
STATE ENGINEERS OFFICE
Water Resources Survey

T. 10N R. 20W Plat No. 2

Photo No. 2P-186

Legal Land Owner Edward & Caroline Martin Address Florence, Montana

Operator Same Address

Water is deliverd by:— 1. Private System; X 2. Ditch Company; 3. State Project 4. Federal Project; 5. Irrigation District

If under Ditch Company, Irrigation District, or Government Project, state the number of shares or inches, acre feet, as the case may be in said system

App. No. Decree No.	NAME OF APPROPRIATOR TO WHOM DECREED	NAME OF STREAM	Date App. Date Priority	Miner's Inches	In Use	NAME OF DITCH (Water Delivered By)	No.	R/F	P/G/S	Present Irr. Acres	Irrigable Acres
D-683	W. E. Gleason &										
	Lorenzo A. Gillett	One Horse Creek	10-15-70	107	82	Samuel Miller Ditch					
			10-15-78	73	Yes	Miller-Heinish Ditch	1	R		8	0
Use		Waste				Martin-Schreckendgust Ditch	1	F		5	0

NOTE: R—Denotes Regular Irrigation. F—Flood Irrigation. P—Water diverted by means of pumping. G—Water diverted by gravity. S—Stored Water.

Condition of System Good Topography Valley River Basin Columbia River, One Horse Creek

Adequate Supply: Yes x No Explain

Remarks

Also in: Plat No. Twp. Rge.	Plat No. Twp. Rge.	Plat No. Twp. Rge.
Plat No. Twp. Rge.	Plat No. Twp. Rge.	Plat No. Twp. Rge.

Information From:

Mrs. Martin

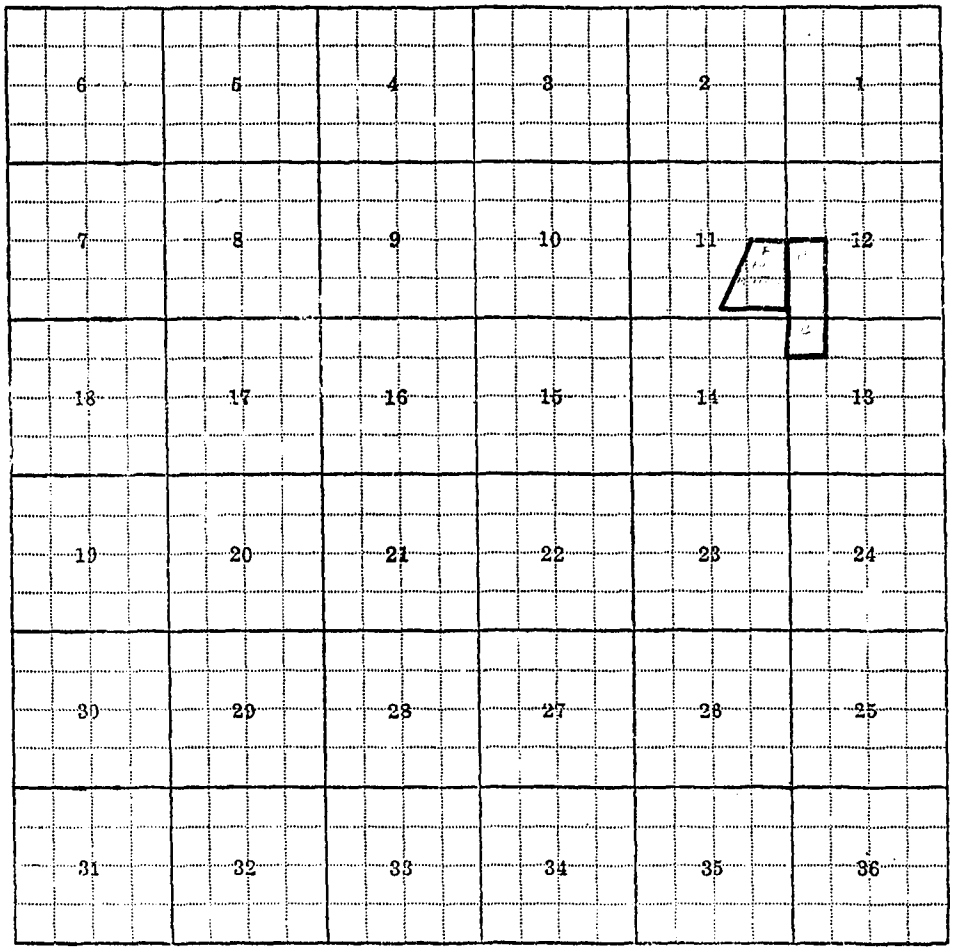

(12D , 1, - Edward & Caroline Martin)
(11E - Ed. Martin)

F-1-A 3M-9-55

County Ravalli

Farm Checked: Date 11-18-57

By Bill Lambeth & Dave Pouliot

STATE OF MONTANA
STATE ENGINEERS OFFICE
Water Resources Survey

T.10N R.20W. Plat No. 2

Photo No. 2P-186

Legal Land Owner Edward & Caroline Martin & Gene Mace Address Florence, Montana

Operator Address

Water is deliverd by:— 1. Private System; 2. Ditch Company; 3. State Project; 4. Federal Project; 5. Irrigation District

If under Ditch Company, Irrigation District, or Government Project, state the number of shares or inches, acre feet, as the case may be in said system

App. No. Decree No.	NAME OF APPROPRIATOR TO WHOM DECREED	NAME OF STREAM	Date App. Date Priority	Miner's Inches	In Use	NAME OF DITCH (Water Delivered By)	No.	R/F	P/G/S	Present Irr. Acres	Irrigable Acres
D-683	W. E. Gleason &										
	Lorenzo A. Gillett	One Horse Creek	10-15-70	107	Part						
			10-15-78	73	Part	Wagner-Mace Ditch	1	R		19	0

NOTE: R—Denotes Regular Irrigation. F—Flood Irrigation. P—Water diverted by means of pumping. G—Water diverted by gravity. S—Stored Water.

Condition of System Fair Topography Bench River Basin Columbia River, One Horse Creek

Adequate Supply: Yes X No Explain

Remarks [illegible] the Samuel Miller Ditch and the Miller-Heinish Ditch.

Also in: Plat No. Twp. Rge.	Plat No. Twp. Rge.	Plat No. Twp. Rge.
Plat No. Twp. Rge.	Plat No. Twp. Rge.	Plat No. Twp. Rge.

Information From:

Field Survey

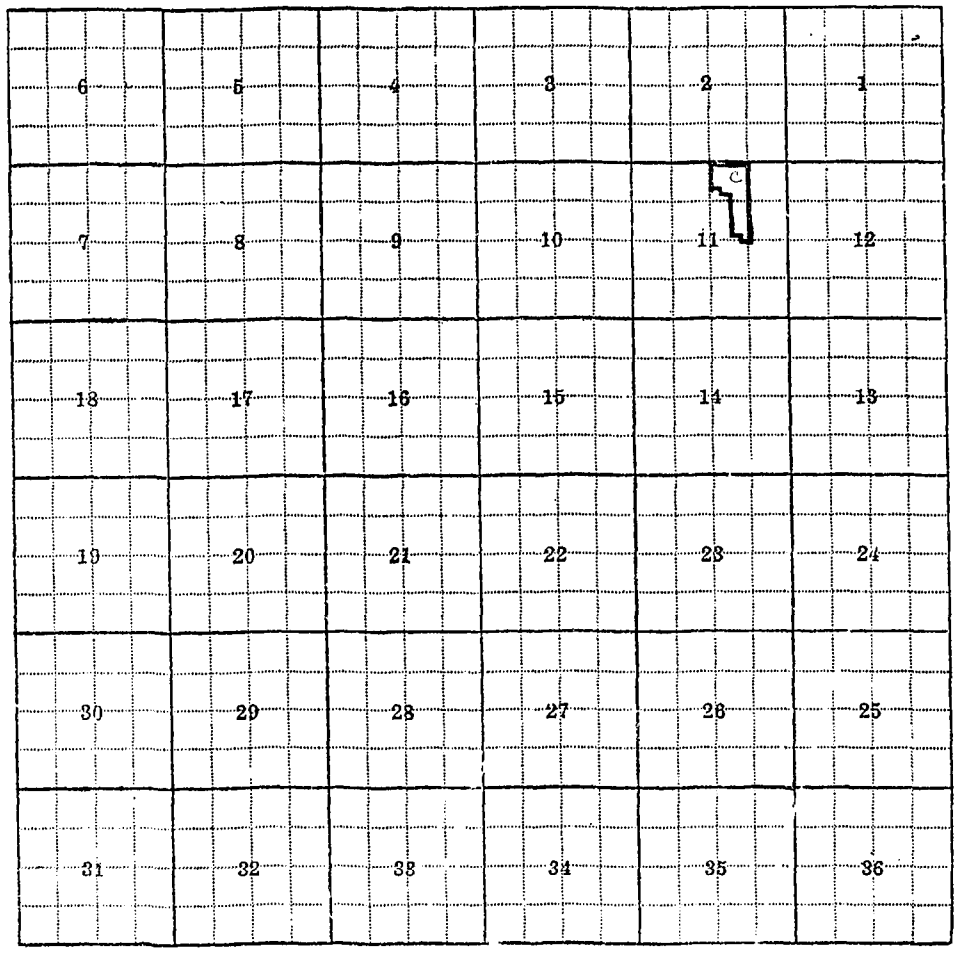
6
5
4
3
2
1
C
7
8
9
10
11
12
18
17
16
15
14
13
19
20
21
22
23
24
30
29
28
27
26
25
31
32
33
34
35
36

11C

F-1-A 3M-9-55

County Ravalli

Farm Checked: Date 11-20-57

By Donald Barrick

STATE OF MONTANA

STATE ENGINEERS OFFICE

Water Resources Survey

T. 10N. R. 20W Plat No. 2

Photo No. 2P-185

Legal Land Owner Toivo & Gertrude Mattson Address Florence, Montana

Operator Same Address

Water is delivered by:— 1. Private System; 2. Ditch Company; 3. State Project; 4. Federal Project; 5. Irrigation District

If under Ditch Company, Irrigation District, or Government Project, state the number of shares or inches, acre feet, as the case may be in said system

App. No. Decree No.	NAME OF APPROPRIATOR TO WHOM DECREED	NAME OF STREAM	Date App. Date Priority	Minor's Inches	In Use	NAME OF DITCH (Water Delivered By)	No.	R/F	P/G/S	Present Irr. Acres	Irrigable Acres
D-1045	Sarah J. Ayers	Sweeney Creek	6-1-71	20	Yes	Agars Ditch	1	R		6	0

NOTE: R—Denotes Regular Irrigation. F—Flood Irrigation. P—Water diverted by means of pumping. G—Water diverted by gravity. S—Stored Water.

Condition of System Good Topography Creek Bottom River Basin Columbia River, Sweeney Creek

Adequate Supply: Yes X No. Explain

Remarks

Also in: Plat No. Twp. Rge. Plat No. Twp. Rge. Plat No. Twp. Rge.
Plat No. Twp. Rge. Plat No. Twp. Rge. Plat No. Twp. Rge.

Information From:

Field Survey

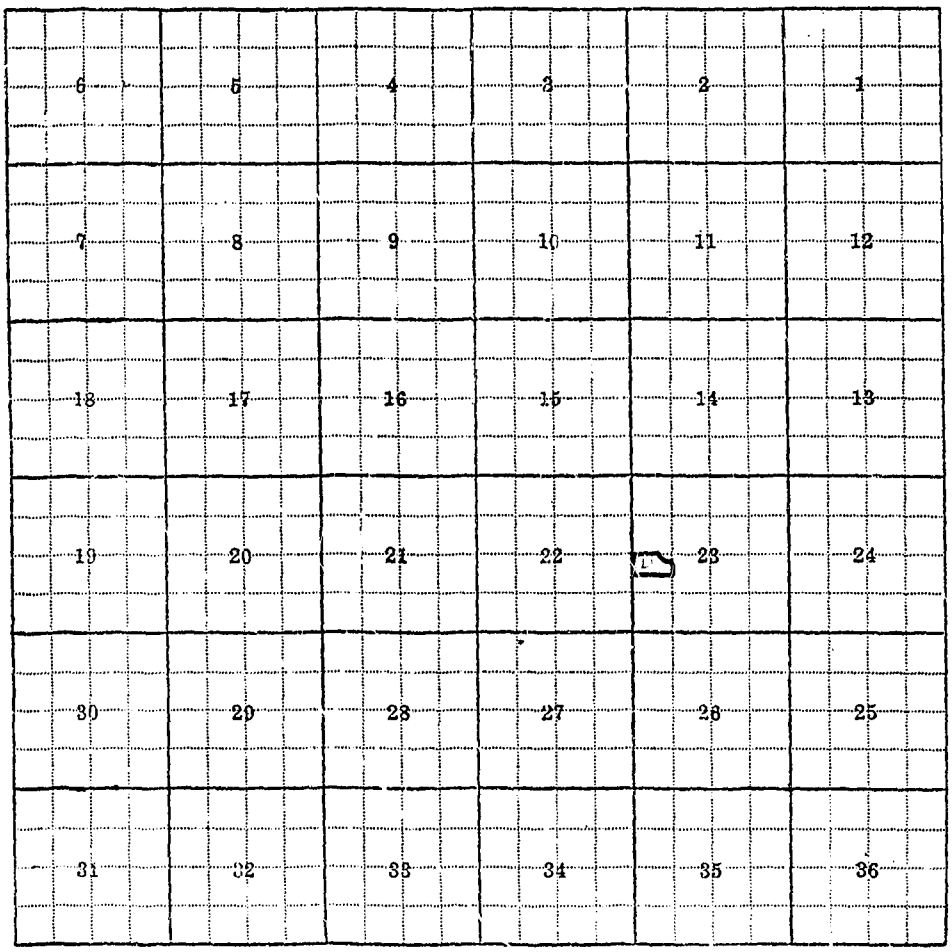
6
5
4
3
2
1
7
8
9
10
11
12
18
17
16
15
14
13
19
20
21
22
23
24
30
29
28
27
26
25
31
32
33
34
35
36

23D

F-1-A 3M-9-55

County Ravalli

Farm Checked: Date 1-13-58

By Bill Lambeth

STATE OF MONTANA
STATE ENGINEERS OFFICE
Water Resources Survey

T 10N R 20W Plat No. 2

Photo No.

Legal Land Owner Homer B. Mays Address Florence, Montana

Operator Same Address

Water is deliverd by:— 1. Private System; X 2. Ditch Company; 3. State Project; 4. Federal Project; 5. Irrigation District

If under Ditch Company, Irrigation District, or Government Project, state the number of shares or inches, acre feet, as the case may be in said system

App. No. Decree No.	NAME OF APPROPRIATOR TO WHOM DECREED	NAME OF STREAM	Date App. Date Priority	Miner's Inches	In Use	NAME OF DITCH (Water Delivered By)	No.	R/F	P/G/S	Present Irr. Acres	Irrigable Acres
D-1047	L. A. Carver	Sweeney Creek	5-1-78	110	80	Carver Ditch	1	R		24	0
A-1497	Peter Bugli	Waste Water in Poll Creek	7-14-37	All	Yes						

NOTE: R—Denotes Regular Irrigation. F—Flood Irrigation. P—Water diverted by means of pumping. G—Water diverted by gravity. S—Stored Water.

Condition of System Good Topography River Bottom and Bench River Basin Columbia River, Sweeney Creek

Adequate Supply: Yes x No Explain

Remarks

Also in: Plat No. Twp. Rge. Plat No. Twp. Rge. Plat No. Twp. Rge.
Plat No. Twp. Rge. Plat No. Twp. Rge. Plat No. Twp. Rge.

Information From:
Alfred Nissila

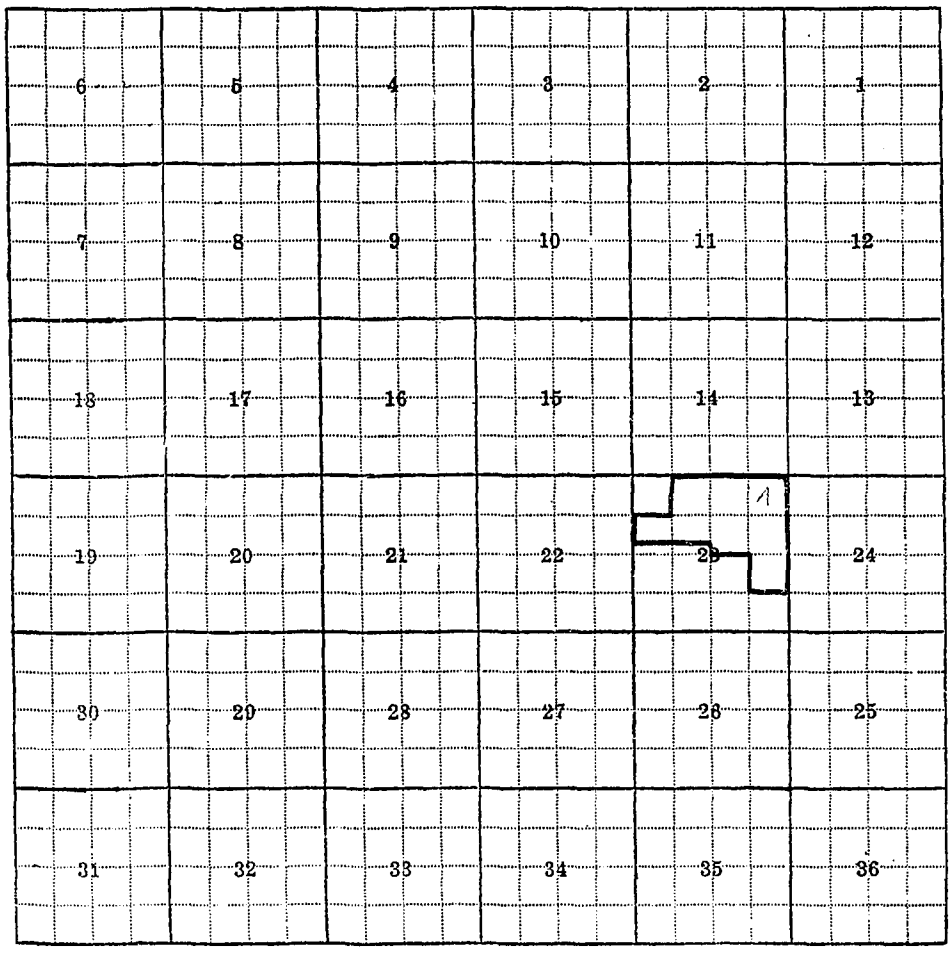
6
5
4
3
2
1
7
8
9
10
11
12
18
17
16
15
14
13
19
20
21
22
23
24
30
29
28
27
26
25
31
32
33
34
35
36

23A

F-1-A 3M-9-55

County ...Ravalli.....

Farm Checked: Date.....11-20-57.....

By .....Bill Lambeth & Dave Pouliot

STATE OF MONTANA
STATE ENGINEERS OFFICE
Water Resources Survey

T..10N....R...20W.. Plat No....2.....

Photo No....2P-70.....

Legal Land Owner ....Douglas McCall..... Address Florence, Montana.....

Operator .....Same..... Address .....

Water is delivered by:— 1. Private System; X 2. Ditch Company; 3. State Project; 4. Federal Project; 5. Irrigation District

If under Ditch Company, Irrigation District, or Government Project, state the number of shares or inches, acre feet, as the case may be in said system .....

App. No. Decree No.	NAME OF APPROPRIATOR TO WHOM DECREED	NAME OF STREAM	Date App. Date Priority	Miner's Inches	In Use	NAME OF DITCH (Water Delivered By)	No.	R/F	P/G/S	Present Irr. Acres	Irrigable Acres
D-1070	John E. Thill	Sweeney Creek	6-1-78	80	40	Simpson Ditch	1	R		18	0

NOTE: R—Denotes Regular Irrigation. F—Flood Irrigation. P—Water diverted by means of pumping. G—Water diverted by gravity. S—Stored Water.

Condition of System ....Good..... Topography ....Bench..... River Basin ...Columbia River, Sweeney Creek.....

Adequate Supply: Yes.....x.... No..... Explain .....

Remarks .....

Also in: Plat No..... Twp..... Rge.....	Plat No..... Twp..... Rge.....	Plat No..... Twp..... Rge.....
Plat No..... Twp..... Rge.....	Plat No..... Twp..... Rge.....	Plat No..... Twp..... Rge.....

Information From:

.....James Simpson.....

6	5	4	3	2	1
7	8	9	10	11	12
18	17	16	15	14	13
19	20	21	22	23	24
30	29	28	27	26	25
31	32	33	34	35	36

22B

F-1-A

County Ravalli

Farm Checked: Date 11-16-57

By H. Carpenter & George Tate

STATE OF MONTANA
STATE ENGINEERS OFFICE
Water Resources Survey

T 10N R 20W Plat No. 2

Photo No.

Legal Land Owner John McKinnon and Stephan Andersun Address

Operator Address

Water is delivera by:— 1. Private System; 2. Ditch Company; 3. State Project; 4. Federal Project; 5. Irrigation District

If under Ditch Company, Irrigation District, or Government Project, state the number of shares or inches, acre feet, as the case may be in said system

App. No. Decree No.	NAME OF APPROPRIATOR TO WHOM DECREED	NAME OF STREAM	Date App. Date Priority	Miner's Inches	In Use	NAME OF DITCH (Water Delivered By)	No.	R/F	P/G/S	Present Irr. Acres	Irrigable Acres
	NO IRRIGATION										

NOTE: R—Denotes Regular Irrigation. F—Flood Irrigation. P—Water diverted by means of pumping. G—Water diverted by gravity. S—Stored Water.

Condition of System Topography River Basin

Adequate Supply: Yes No Explain

Remarks Lots 1-6 of Blk. #1 - Riverview Orchards

Also in: Plat No. 3 Twp. 10N Rge. 19W	Plat No. Twp. Rge.	Plat No. Twp. Rge.
Plat No. Twp. Rge.	Plat No. Twp. Rge.	Plat No. Twp. Rge.

Information From:

Field Survey

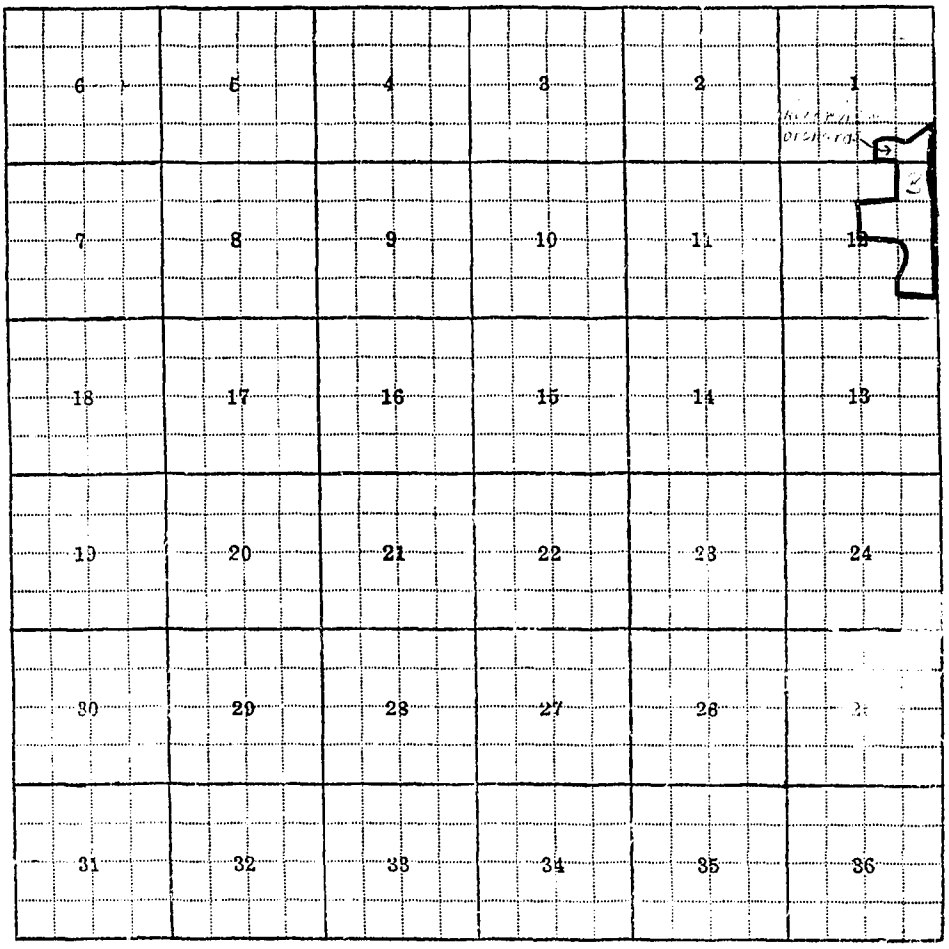
6
5
4
3
2
1
7
8
9
10
11
12
18
17
16
15
14
13
19
20
21
22
23
24
30
29
28
27
26
31
32
33
34
35
36

12-B

F-1-A 3M-9-55

County ....Ravalli.....

Farm Checked: Date...11-20-57.....

By ...Donald..Barrick.....

STATE OF MONTANA

STATE ENGINEERS OFFICE

Water Resources Survey

T....10N.R....20W.. Plat No....2.....

Photo No....2P-185.....

Legal Land Owner ....Lizzie..Miles..... Address .....

Operator .....Curtis..Martin..... Address ...Florence,...Montana.....

Water is deliverd by.— 1. Private System; ✓ 2. Ditch Company; 3. State Project; 4. Federal Project; 5. Irrigation District

If under Ditch Company, Irrigation District, or Government Project, state the number of shares or inches, acre feet, as the case may be in said system .....

App. No. Decree No.	NAME OF APPROPRIATOR TO WHOM DECREED	NAME OF STREAM	Date App. Date Priority	Miner's Inches	In Use	NAME OF DITCH (Water Delivered By)	No.	R/F	P/G/S	Present Irr. Acres	Irrigable Acres
D-1048	Frank Dierman	Sweeney Creek	6-1-11	60	Yes	Hendrickson Ditch	1	R		37	0

NOTE: R—Denotes Regular Irrigation. F—Flood Irrigation. P—Water diverted by means of pumping. G—Water diverted by gravity. S—Stored Water.

Condition of System ....Good..... Topography ... Bottom..Land..... River Basin ...Columbia..River,...Sweeney..Creek.....

Adequate Supply: Yes.....X... No..... Explain .....

Remarks .....

Also in: Plat No..... Twp..... Rge.....	Plat No..... Twp..... Rge.....	Plat No..... Twp..... Rge.....
Plat No..... Twp..... Rge.....	Plat No..... Twp..... Rge.....	Plat No..... Twp..... Rge.....

Information From:

....Field Survey.....

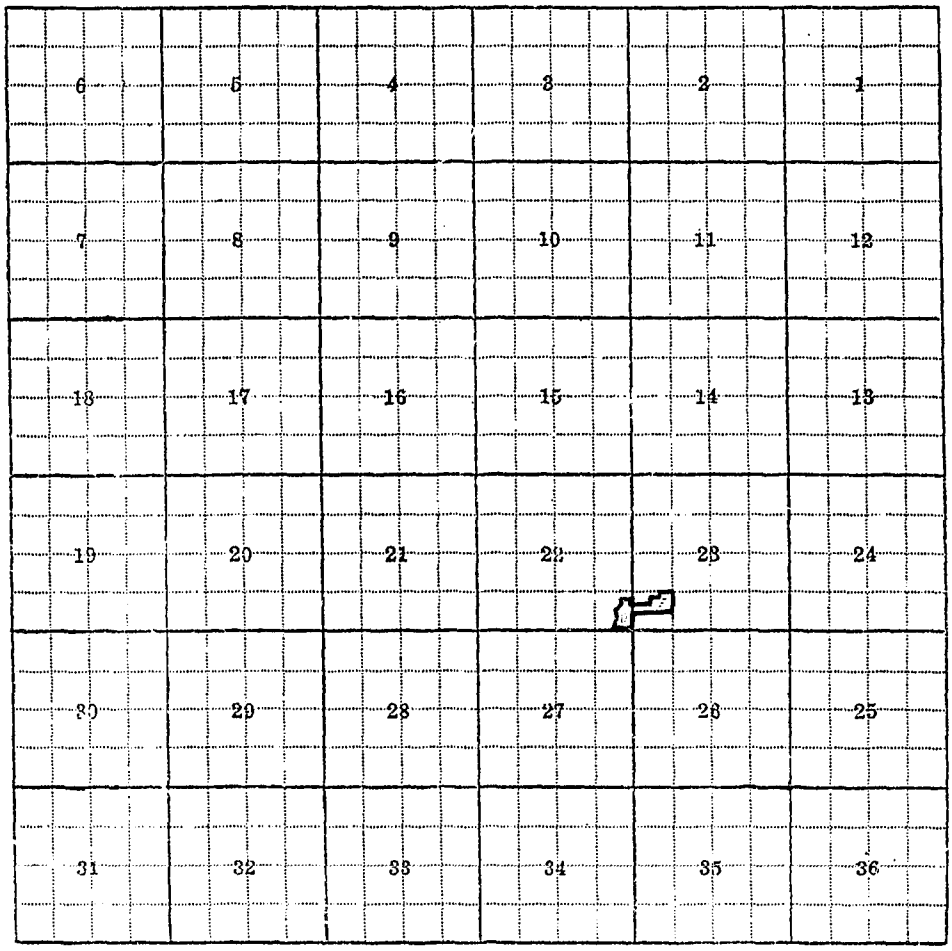
6
5
4
3
2
1
7
8
9
10
11
12
18
17
16
15
14
13
19
20
21
22
23
24
30
29
28
27
26
25
31
32
33
34
35
36

22D, 23E

F-1-A 3M-9-55

County Ravalli

Farm Checked: Date 11-4-57

By Bill Lambeth & Dave Pouliot

STATE OF MONTANA
STATE ENGINEERS OFFICE
Water Resources Survey

T. 10N R. 20W. Plat No. 2

Photo No. 2P-60

Legal Land Owner Montana, State of Address

Operator Clyde Schreckendgust Address Florence, Montana

Water is deliverd by:— 1. Private System; x 2. Ditch Company; 3. State Project; 4. Federal Project; 5. Irrigation District

If under Ditch Company, Irrigation District, or Government Project, state the number of shares or inches, acre feet, as the case may be in said system

App. No. Decree No.	NAME OF APPROPRIATOR TO WHOM DECREED	NAME OF STREAM	Date App. Date Priority	Minor's Inches	In Use	NAME OF DITCH (Water Delivered By)	No.	R/F	P/G/S	Present Irr. Acres	Irrigable Acres
A-364	Clyde Schreckendgust	Child's Creek	2-16-56	144	Yes	Schreckendgust Ditch	1	R		55	0
A-1670	Clyde Schreckendgust	Spring & Seepage	9-16-53	80	Yes	Schreckendgust Ditch	1	R			

NOTE: R—Denotes Regular Irrigation. F—Flood Irrigation. P—Water diverted by means of pumping. G—Water diverted by gravity. S—Stored Water.

Condition of System Good Topography Mountain Bench River Basin Columbia River, Child's Creek

Adequate Supply: Yes x No Explain

Remarks Also in Summerdale Orchards.

Also in:								
Plat No. 3	Twp. 10N	Rge. 19W	Plat No. 12	Twp. 7N	Rge. 20W	Plat No. 39	Twp. 2N	Rge. 19W
Plat No. 5	Twp. 8N	Rge. 20W	Plat No. 14	Twp. 7N	Rge. 19W	Plat No. 36	Twp. 1N	Rge. 19W
				43	25			22W

Information From:

Earnest Lunceford

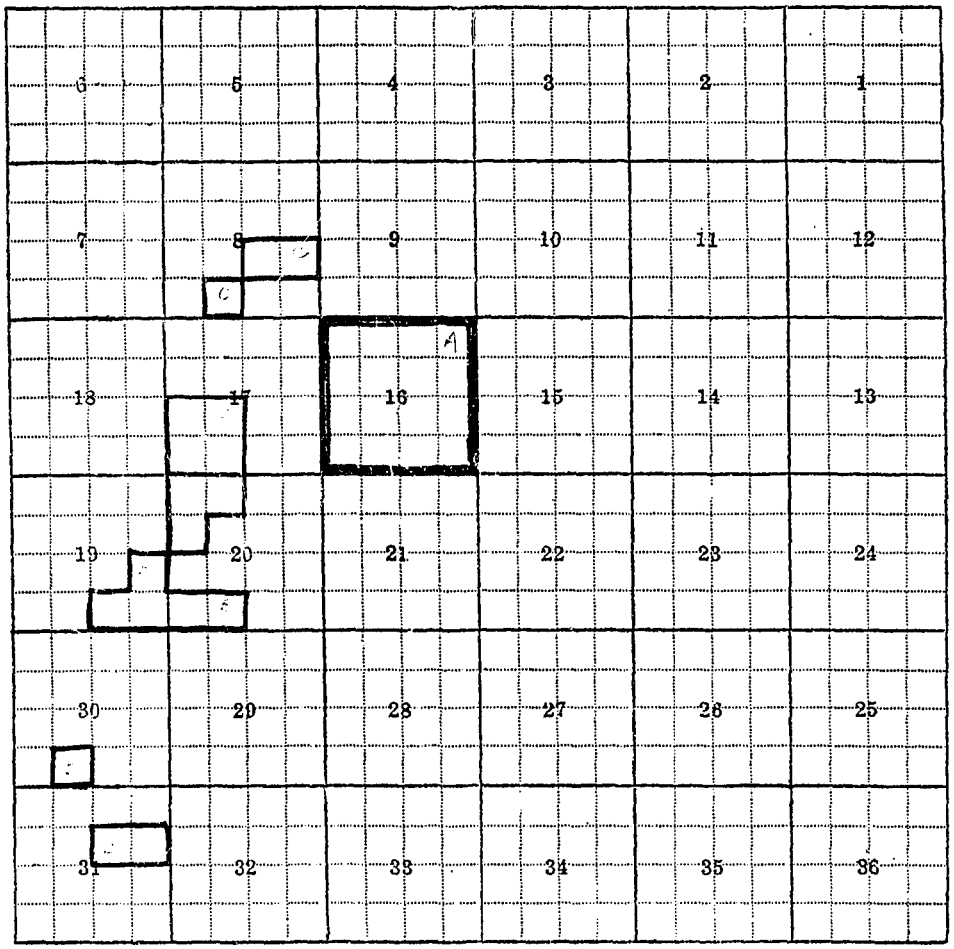

8C, 16A, 17B, 19B, 20B, 30B, 31B

F-1-A 3M-2-55

County ..Ravalli.....

Farm Checked: Date.....

By .....

STATE OF MONTANA

STATE ENGINEERS OFFICE

Water Resources Survey

T...10N..R.....20W Plat No.....2.....

Photo No.....

Legal Land Owner ..Mountain..Park..Orchards..... Address .....

Operator .....See..attached..individual...forms..... Address .....

Water is deliverd by:— 1. Private System; 2. Ditch Company; 3. State Project; 4. Federal Project; 5. Irrigation District

If under Ditch Company, Irrigation District, or Government Project, state the number of shares or inches, acre feet, as the case may be in said system .....

App. No. Decree No.	NAME OF APPROPRIATOR TO WHOM DECREED	NAME OF STREAM	Date App. Date Priority	Miner's Inches	In Use	NAME OF DITCH (Water Delivered By)	No.	R/F	P/G/S	Present Irr. Acres	Irrigable Acres
D-1049		Sweeney Creek				Dinsmore Ditch	1	R		295	0

NOTE: R—Denotes Regular Irrigation. F—Flood Irrigation. P—Water diverted by means of pumping. G—Water diverted by gravity. S—Stored Water.

Condition of System ..... Topography ..... River Basin .....

Adequate Supply: Yes..... No..... Explain .....

Remarks .....

Also in: Plat No..... Twp..... Rge.....	Plat No..... Twp..... Rge.....	Plat No..... Twp..... Rge.....
Plat No..... Twp..... Rge.....	Plat No..... Twp..... Rge.....	Plat No..... Twp..... Rge.....

Information From:

F-1-A 3M-9-55

County Ravalli

STATE OF MONTANA
STATE ENGINEERS OFFICE
Water Resources Survey

T. 10N. R. 20W. Plat No. 2

Farm Checked: Date 11-4-57 & 11-18-57

Photo No. 2P-71

By B. Lambeth - D. Pauliot & D. Barrick

Legal Land Owner Harold & Cleo Bozlee (Mountain Park Orchards) Address Florence, Montana

Operator Same Address

Water is deliverd by:— 1. Private System; X 2. Ditch Company; 3. State Project; 4. Federal Project; 5. Irrigation District

If under Ditch Company, Irrigation District, or Government Project, state the number of shares or inches, acre feet, as the case may be in said system

App. No. Decree No.	NAME OF APPROPRIATOR TO WHOM DECREED	NAME OF STREAM	Date App. Date Priority	Miner's Inches	In Use	NAME OF DITCH (Water Delivered By)	No.	R/F	P/G/S	Present Irr. Acres	Irrigable Acres
D-1049	Samuel Dinsmore	Sweeney Creek	6-1-82	100	87½						
			6-1-85	100	Yes	Dinsmore Ditch	1	R)		160	0
Forest								)			
Service								)			
Permit		Holloway Lake				Dinsmore Ditch	1	R)			

NOTE: R—Denotes Regular Irrigation. F—Flood Irrigation. P—Water diverted by means of pumping. G—Water diverted by gravity. S—Stored Water.

Condition of System Good Topography Mountain Bench River Basin

Adequate Supply: Yes x No Explain

Remarks All of Block #1, Lots 1 through 12 of Block #2, Lots 5 through 13 of Block #3.
Harold Bozlee is signed up for 3 shares under the Sweeney Creek Water Users Association.

Also in: Plat No. Twp. Rge.	Plat No. Twp. Rge.	Plat No. Twp. Rge.
Plat No. Twp. Rge.	Plat No. Twp. Rge.	Plat No. Twp. Rge.

Information From:

Ray Stratton

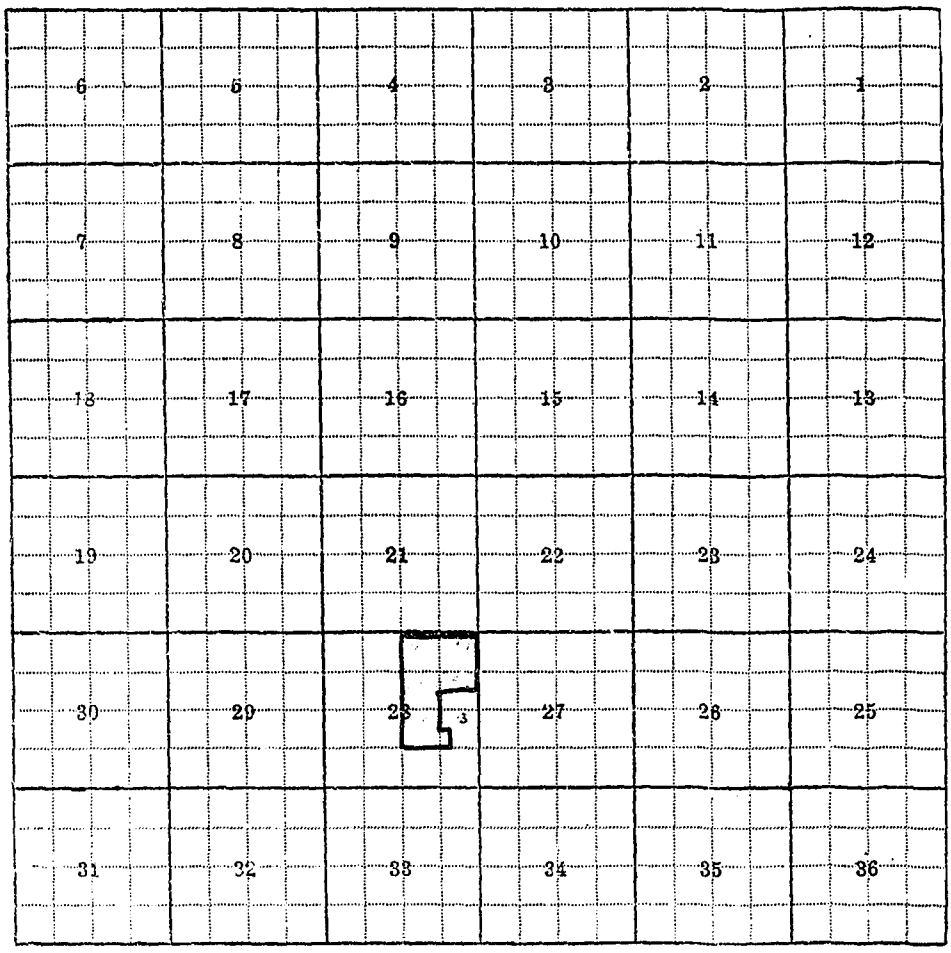
6
5
4
3
2
1
7
8
9
10
11
12
18
17
16
15
14
13
19
20
21
22
23
24
30
29
28
27
26
25
31
32
33
34
35
36

Blocks #1, #2, & #3.

F-1-A 3M-9-55

County Ravalli

STATE OF MONTANA
STATE ENGINEERS OFFICE
Water Resources Survey

T. 10N. R. 20W. Plat No. 2

Farm Checked: Date 11-5-57 & 11-18-57

Photo No. 2P-71

By B. Lambeth-D. Poulint & D. Barrick

Legal Land Owner David Britton (Mountain Park Orchards) Address Florence, Montana

Operator T. Z. Wojciechowski Address

Water is deliverd by:— 1. Private System; x 2. Ditch Company; 3. State Project; 4. Federal Project; 5. Irrigation District

If under Ditch Company, Irrigation District, or Government Project, state the number of shares or inches, acre feet, as the case may be in said system

App. No. Decree No.	NAME OF APPROPRIATOR TO WHOM DECREED	NAME OF STREAM	Date App. Date Priority	Miner's Inches	In Use	NAME OF DITCH (Water Delivered By)	No.	R/F	P/G/S	Present Irr. Acres	Irrigable Acres
D-1049	Samuel Dinsmore	Sweeney Creek	6-1-82	100	3-1/8						
			6-1-85	100	Yes	Dinsmore Ditch	1	R		5	0

NOTE: R—Denotes Regular Irrigation. F—Flood Irrigation. P—Water diverted by means of pumping. G—Water diverted by gravity. S—Stored Water.

Condition of System Good Topography Foot Hills River Basin

Adequate Supply: Yes x No Explain

Remarks Lot #12 of Block #4.

Also in: Plat No. Twp. Rge.	Plat No. Twp. Rge.	Plat No. Twp. Rge.
Plat No. Twp. Rge.	Plat No. Twp. Rge.	Plat No. Twp. Rge.

Information From:

T. Z. Wojciechowski


6
5
4
3
2
1
7
8
9
10
11
12
18
17
16
15
14
13
19
20
21
22
23
24
30
29
28
27
26
25
31
32
33
34
35
36

Block #4

F-1-A 3M-9-55

County Ravalli

Farm Checked: Date 11-4-57 & 11-16-57

By B. Lambeth-D. Pouliot & D. Barrick

Legal Land Owner Lester & Alta Foss (Mountain Park Orchards)

Operator Same

STATE OF MONTANA
STATE ENGINEERS OFFICE
Water Resources Survey

T. 10N. R. 20W. Plat No. 2

Photo No. 2P-72

Address Florence, Montana

Address

Water is deliverd by:— 1. Private System; 2. Ditch Company; 3. State Project; 4. Federal Project; 5. Irrigation District

If under Ditch Company, Irrigation District, or Government Project, state the number of shares or inches, acre feet, as the case may be in said system

App. No. Decree No.	NAME OF APPROPRIATOR TO WHOM DECREED	NAME OF STREAM	Date App. Date Priority	Miner's Inches	In Use	NAME OF DITCH (Water Delivered By)	No.	R/F	P/G/S	Present Irr. Acres	Irrigable Acres
D-1049	Samuel Dinsmore	Sweeney Creek	6-1-82	100	25						
			6-1-85	100	Yes	Dinsmore Ditch	1	R		40	0

NOTE: R—Denotes Regular Irrigation. F—Flood Irrigation. P—Water diverted by means of pumping. G—Water diverted by gravity. S—Stored Water.

Condition of System Good Topography River Basin

Adequate Supply: Yes x No Explain

Remarks

Also in: Plat No. Twp. Rge.	Plat No. Twp. Rge.	Plat No. Twp. Rge.
Plat No. Twp. Rge.	Plat No. Twp. Rge.	Plat No. Twp. Rge.

Information From:

Mr. Foss

F-1-A 3M-9-55

County Ravalli

STATE OF MONTANA
STATE ENGINEERS OFFICE
Water Resources Survey

T. 10N R. 20W. Plat No. 2

Farm Checked: Date 11-5-57 & 11-18-57

Photo No. 2P-71

By B. Lambeth- D. Poulint & D. Barrick

Legal Land Owner Albert C. Hapke (Mountain Park Orchards) Address Florence, Montana

Operator Same Address

Water is deliverd by:— 1. Private System; x 2. Ditch Company; 3. State Project; 4. Federal Project; 5. Irrigation District

If under Ditch Company, Irrigation District, or Government Project, state the number of shares or inches, acre feet, as the case may be in said system

App. No. Decree No.	NAME OF APPROPRIATOR TO WHOM DECREED	NAME OF STREAM	Date App. Date Priority	Miner's Inches	In Use	NAME OF DITCH (Water Delivered By)	No.	R/F	P/G/S	Present Irr. Acres	Irrigable Acres
D-1049	Samuel Dinsmore	Sweeney Creek	6-1-82	100	6½						
			6-1-85	100	Yes	Dinsmore Ditch	1	R		10	0

NOTE: R—Denotes Regular Irrigation. F—Flood Irrigation. P—Water diverted by means of pumping. G—Water diverted by gravity. S—Stored Water.

Condition of System Good Topography Mountain Bench River Basin

Adequate Supply: Yes x No Explain

Remarks Lots 15 & 16 of Block #2

Also in: Plat No. Twp. Rge.	Plat No. Twp. Rge.	Plat No. Twp. Rge.
Plat No. Twp. Rge.	Plat No. Twp. Rge.	Plat No. Twp. Rge.

Information From:

Mr. T. Z. Wojciechowski

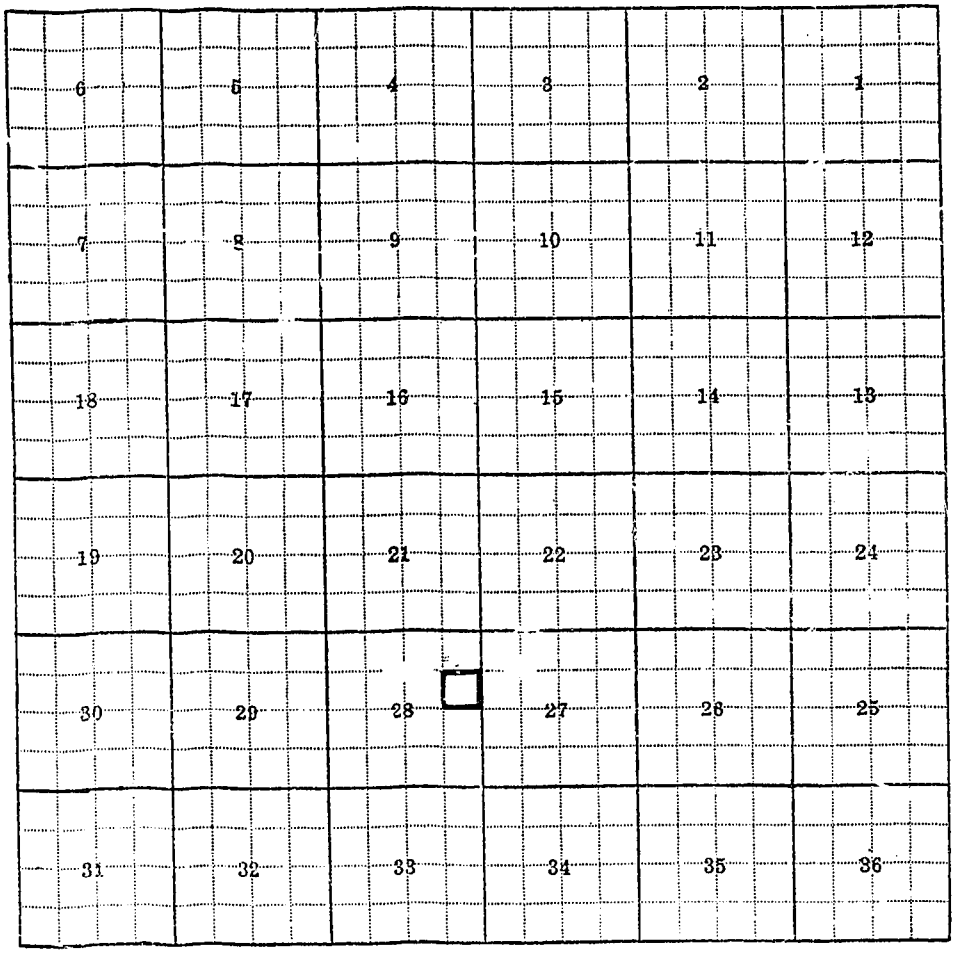
6
5
4
3
2
1
7
8
9
10
11
12
18
17
16
15
14
13
19
20
21
22
23
24
30
29
28
27
26
25
31
32
33
34
35
36

Block #2

F-1-A 3M-9-55

County Ravalli

STATE OF MONTANA
STATE ENGINEERS OFFICE
Water Resources Survey

T. 10N. R. 20W. Plat No. 2

Farm Checked: Date 11-5-57 & 11-18-57

Photo No. 2P-71

By B. Lambeth-D. Pouliot & D. Barrick

Legal Land Owner Lon Kelly (Mountain Park Orchards) Address Florence, Montana

Operator T. Z. Wojciechowski Address

Water is deliverd by:— 1. Private System; x 2. Ditch Company; 3. State Project; 4. Federal Project; 5. Irrigation District

If under Ditch Company, Irrigation District, or Government Project, state the number of shares or inches, acre feet, as the case may be in said system

App. No. Decree No.	NAME OF APPROPRIATOR TO WHOM DECREED	NAME OF STREAM	Date App. Date Priority	Miner's Inches	In Use	NAME OF DITCH (Water Delivered By)	No.	R/F	P/G/S	Present Irr. Acres	Irrigable Acres
D-1049	Samuel Dinsmore	Sweeney Creek	6-1-82	100	3-1/8						
			6-1-85	100	Yes	Dinsmore Ditch	1	R		5	0

NOTE: R—Denotes Regular Irrigation. F—Flood Irrigation. P—Water diverted by means of pumping. G—Water diverted by gravity. S—Stored Water.

Condition of System Good Topography Foot Hills River Basin

Adequate Supply: Yes x No. Explain

Remarks: Lot #11 of Block #4

Also in: Plat No. Twp. Rge.	Plat No. Twp. Rge.	Plat No. Twp. Rge.
Plat No. Twp. Rge.	Plat No. Twp. Rge.	Plat No. Twp. Rge.

Information From:

T. Z. Wojciechowski

6	5	4	3	2	1
7	8	9	10	11	12
18	17	16	15	14	13
19	20	21	22	23	24
30	29	28	27	26	25
31	32	33	34	35	36

Block #4

F-1-A 3M-9-55

County Ravalli

Farm Checked: Date

By Bill Lambeth & Dave Pouliot

STATE OF MONTANA
STATE ENGINEERS OFFICE
Water Resources Survey
3

T. 10N. R. 20W. Plat No. 2

Photo No. 2P-71

Legal Land Owner Henry Narwierski (Mountain Park Orchards) Address Florence, Montana

Operator T. Z. Wojciechowski Address

Water is deliverd by:— 1. Private System; X 2. Ditch Company; 3. State Project; 4. Federal Project; 5. Irrigation District

If under Ditch Company, Irrigation District, or Government Project, state the number of shares or inches, acre feet, as the case may be in said system

App. No. Decree No.	NAME OF APPROPRIATOR TO WHOM DECREED	NAME OF STREAM	Date App. Date Priority	Minor's Inches	In Use	NAME OF DITCH (Water Delivered By)	No.	R/F	P/G/S	Present Irr. Acres	Irrigable Acres
D-1049	Samuel Dinsmore	Sweeney Creek	6-1-82	100	3-1/8						
			6-1-85	100	Yes	Dinsmore Ditch	1	R		5	0

NOTE: R—Denotes Regular Irrigation. F—Flood Irrigation. P—Water diverted by means of pumping. G—Water diverted by gravity. S—Stored Water.

Condition of System Good Topography Foot Hills River Basin

Adequate Supply: Yes x No Explain

Remarks Lot #13 of Block #2

Also in: Plat No. Twp. Rge.	Plat No. Twp. Rge.	Plat No. Twp. Rge.
Plat No. Twp. Rge.	Plat No. Twp. Rge.	Plat No. Twp. Rge.

Information From:

T. Z. Wojciechowski

6	5	4	3	2	1
7	8	9	10	11	12
18	17	16	15	14	13
19	20	21	22	23	24
30	29	28	27	26	25
31	32	33	34	35	36

Block # 2

F-1-A 3M-9-55

County Ravalli

STATE OF MONTANA
STATE ENGINEERS OFFICE
Water Resources Survey

T. 10N. R. 20W. Plat No. 2

Farm Checked: Date 11-18-57

Photo No. 2P-71

By B. Lambeth, D. Pouliot & D. Barrick

Legal Land Owner T. Z. & Marya Wojciechowski (Mountain Park Orchards) Address Florence, Montana

Operator Same Address

Water is deliverd by:— 1. Private System; X 2. Ditch Company; 3. State Project; 4. Federal Project; 5. Irrigation District

If under Ditch Company, Irrigation District, or Government Project, state the number of shares or inches, acre feet, as the case may be in said system

App. No. Decree No.	NAME OF APPROPRIATOR TO WHOM DECREED	NAME OF STREAM	Date App. Date Priority	Miner's Inches	In Use	NAME OF DITCH (Water Delivered By)	No.	R/F	P/G/S	Present Irr. Acres	Irrigable Acres
D-1043	Samuel Dinsmore	Sweeney Creek	6-1-82	100	37½						
			6-1-85	100	Yes	Dinsmore Ditch	1	R		70	0

NOTE: R—Denotes Regular Irrigation. F—Flood Irrigation. P—Water diverted by means of pumping. G—Water diverted by gravity. S—Stored Water.

Condition of System Good Topography Foot Hills River Basin

Adequate Supply: Yes x No Explain

Remarks Lot #14 of Block #2, Lots 1 through 4 & 14 through 16 of Block #3, Lots 7 through 10 of Block #4, Lots 5 & 6 of Block 4.

Also in: Plat No. Twp. Rge.	Plat No. Twp. Rge.	Plat No. Twp. Rge.
Plat No. Twp. Rge.	Plat No. Twp. Rge.	Plat No. Twp. Rge.

Information From:

Mr. T. Z. Wojciechowski

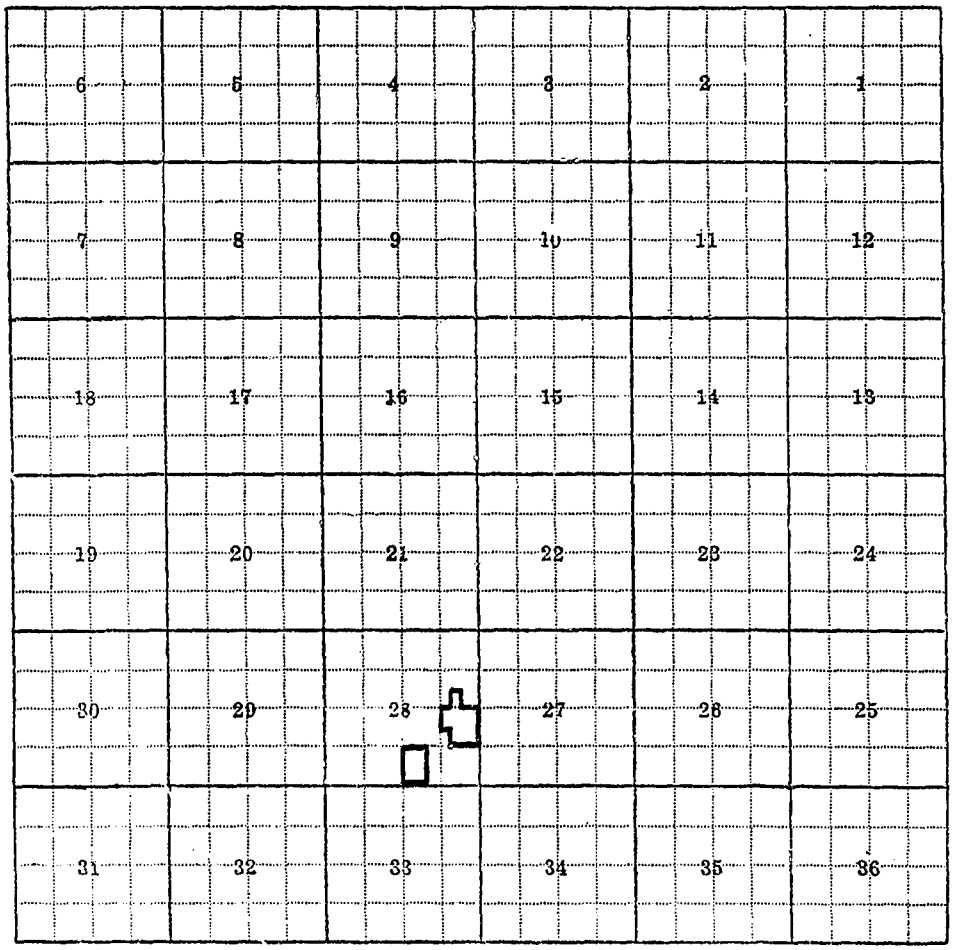
6
5
4
3
2
1
7
8
9
10
11
12
18
17
16
15
14
13
19
20
21
22
23
24
30
29
28
27
26
25
31
32
33
34
35
36

F-1-A 3M-9-55

County Ravalli

STATE OF MONTANA
STATE ENGINEERS OFFICE
Water Resources Survey

T. 10N. R. 20W Plat No. 2

Farm Checked: Date 11-5-57 & 11-17-57

Photo No. 2P-72

By ~~B. Lambeth & Dave Pouliot~~ D. Barrick

Legal Land Owner Harry & Bessie Ozenbaugh Address

Operator Ted & Joan McInch - Buying Address Stevensville, Montana

Water is deliverd by:— 1. Private System; 2. Ditch Company; 3. State Project; 4. Federal Project; 5. Irrigation District

If under Ditch Company, Irrigation District, or Government Project, state the number of shares or inches, acre feet, as the case may be in said system

App. No. Decree No.	NAME OF APPROPRIATOR TO WHOM DECREED	NAME OF STREAM	Date App. Date Priority	Miner's Inches	In Use	NAME OF DITCH (Water Delivered By)	No.	R/F	P/G/S	Present Irr. Acres	Irrigable Acres
D-8	A. Boltz	Bass Creek	7-5-92	120	Yes						
			6-1-85	40	Yes	Boltz Ditches	1	F		95	0

NOTE: R—Denotes Regular Irrigation. F—Flood Irrigation. P—Water diverted by means of pumping. G—Water diverted by gravity. S—Stored Water.

Condition of System Good Topography Mountain Bench River Basin Columbia River, Bass Creek

Adequate Supply: Yes..... No....x.... Explain Late water

Remarks Ted McInch is signed up for 100 shares under the Bass Lake Reservoir Company.
Edna Boltz is signed up for 10 shares under the Bass Lake Reservoir Company

Also in: Plat No. Twp. Rge.	Plat No. Twp. Rge.	Plat No. Twp. Rge.
Plat No. Twp. Rge.	Plat No. Twp. Rge.	Plat No. Twp. Rge.

Information From:
Field Survey

6	5	4	3	2	1
7	8	9	10	11	12
18	17	16	15	14	13
19	20	21	22	23	24
30	29	28	27	26	25
31	32	33	34	35	36

330

F-1-A 3M-9-55

County ...Ravalli.....

Farm Checked: Date...11-18-57.....

By ..Donald Parrick.....

STATE OF MONTANA
STATE ENGINEERS OFFICE
Water Resources Survey

T....10N.R...20W.. Plat No....2.....

Photo No.....2P-71.....

Legal Land Owner ....Edward H. Peter (Deceased).....

Address ..Florence, Montana.....

Operator .....George Ruffatto - Buying.....

Address .....

Water is deliverd by:— 1. Private System; X 2. Ditch Company, 3. State Project; 4. Federal Project; 5. Irrigation District

If under Ditch Company, Irrigation District, or Government Project, state the number of shares or inches, acre feet, as the case may be in said system .....

App. No. Decree No.	NAME OF APPROPRIATOR TO WHOM DECREED	NAME OF STREAM	Date App. Date Priority	Miner's Inches	In Use	NAME OF DITCH (Water Delivered By)	No.	R/F	P/G/S	Present Irr. Acres	Irrigable Acres
D-5	Lawrence Peters	Barnaby Creek	1880	51	Yes	Peters Ditch	1	R		36	0
D-1066	Lawrence Peters	Sweeney Creek	11-1-01	130	Yes	Peters Ditch	1	R		22	0

NOTE: R—Denotes Regular Irrigation. F—Flood Irrigation. P—Water diverted by means of pumping. G—Water diverted by gravity. S—Stored Water.

Condition of System . Good..... Topography Foot Hills..... River Basin Columbia River, Bass Creek,

Adequate Supply: Yes...X..... No..... Explain ..... Sweeney Creek

Remarks .....

Also in: Plat No..... Twp..... Rge.....	Plat No..... Twp..... Rge.....	Plat No..... Twp..... Rge.....
Plat No..... Twp..... Rge.....	Plat No..... Twp..... Rge.....	Plat No..... Twp..... Rge.....

Information From:

Mr. George Ruffatto

6	5	4	3	2	1
7	8	9	10	11	12
18	17	16	15	14	13
19	20	21	22	23	24
30	29	28	27	26	25
31	32	33	34	35	36

27E

F-1-A

County Ravalli

Farm Checked: Date 11-16-57

By William Lambeth

STATE OF MONTANA
STATE ENGINEERS OFFICE
Water Resources Survey

T 10N R 20W Plat No. 2

Photo No. 2P-186

Legal Land Owner Wallace & Vernie Porch Address Florence, Montana

Operator Same Address

Water is deliverd by:— 1. Private System; 2. Ditch Company; 3. State Project; 4. Federal Project; 5. Irrigation District

If under Ditch Company, Irrigation District, or Government Project, state the number of shares or inches, acre feet, as the case may be in said system

App. No. Decree No.	NAME OF APPROPRIATOR TO WHOM DECREED	NAME OF STREAM	Date App. Date Priority	Miner's Inches	In Use	NAME OF DITCH (Water Delivered By)	No.	R/F	P/G/S	Present Irr. Acres	Irrigable Acres
	NO IRRIGATION										

NOTE: R—Denotes Regular Irrigation. F—Flood Irrigation. P—Water diverted by means of pumping. G—Water diverted by gravity. S—Stored Water.

Condition of System Topography River Basin

Adequate Supply: Yes No Explain

Remarks Small portion of Lot #28, All of Lot #29 - Florence Orchard Homes

Also in: Plat No. Twp. Rge.	Plat No. Twp. Rge.	Plat No. Twp. Rge.
Plat No. Twp. Rge.	Plat No. Twp. Rge.	Plat No. Twp. Rge.

Information From:

Field Survey

6	5	4	3	2	1
7	8	9	10	11	12
18	17	16	15	14	13
19	20	21	22	23	24
30	29	28	27	26	25
31	32	33	34	35	36

For land description see special plat - Florence Orchard homes

F-1-A 3M-9-55

County Ravalli

Farm Checked: Date 11-13-57

By Bill Lambeth

STATE OF MONTANA
STATE ENGINEERS OFFICE
Water Resources Survey

T 10N R 20W Plat No 2

Photo No 2P-187, 2P-186, 2P-69

Legal Land Owner Eugene & Afton Preslor Address Florence, Montana

Operator Same Address

Water is deliverd by:— 1. Private System; x 2. Ditch Company; 3. State Project; 4. Federal Project; 5. Irrigation District

If under Ditch Company, Irrigation District, or Government Project, state the number of shares or inches, acre feet, as the case may be in said system

App. No. Decree No.	NAME OF APPROPRIATOR TO WHOM DECREED	NAME OF STREAM	Date App. Date Priority	Miner's Inches	In Use	NAME OF DITCH (Water Delivered By)	No.	R/F	P/G/S	Present Irr. Acres	Irrigable Acres
D-687	Alice Herman- Adm.										
	Est. Charles Herman	One Horse Creek	8-1-70	120	Yes	Sebastian Wagner Ditch	1	R		108	0

NOTE: R—Denotes Regular Irrigation. F—Flood Irrigation. P—Water diverted by means of pumping. G—Water diverted by gravity. S—Stored Water.

Condition of System Good Topography Valley River Basin Columbia River, One Horse Creek

Adequate Supply: Yes x No Explain

Remarks

Also in: Plat No. Twp. Rge.	Plat No. Twp. Rge.	Plat No. Twp. Rge.
Plat No. Twp. Rge.	Plat No. Twp. Rge.	Plat No. Twp. Rge.

Information From:

Mrs. Preslor & Harold Vick

6	5	4	3	2	1
7	8	9	10	11	12
18	17	16	15	14	13
19	20	21	22	23	24
30	29	28	27	26	25
31	32	33	34	35	36

2C, 10A, 11E

F-1-A 3M-9-55

County Ravalli

STATE OF MONTANA
STATE ENGINEERS OFFICE
Water Resources Survey

T. 10NR. 20W. Plat No. 2

Form Checked: Date 10-29-57

Photo No. 2P-68

By Bill Lambeth & Dave Pouliot

Legal Land Owner Edna L. Rishel Address Florence, Montana

Operator Same Address

Water is deliverd by:— 1 Private System; x 2. Ditch Company; 3. State Project; 4. Federal Project; 5. Irrigation District

If under Ditch Company, Irrigation District, or Government Project, state the number of shares or inches, acre feet, as the case may be in said system

App. No. Decree No.	NAME OF APPROPRIATOR TO WHOM DECREED	NAME OF STREAM	Date App. Date Priority	Miner's Inches	In Use	NAME OF DITCH (Water Delivered By)	No.	R/F	P/G/S	Present Irr. Acres	Irrigable Acres
D-690	Joseph Laraff	One Horse Creek	7-1-86	147	73.5	Jacob Dick Ditch	1	R		74	0
D-690	Joseph Lacaff	One Horse Creek	7-1-86	147	73.5	Wagner-Slocum Lacoff	1	R		67	0
D-5008	Harriet Jones & Joseph Laraff	Carlton Creek	6-15-81	150	Yes	Charbono-Rishel Ditch	1	R		70	0

NOTE: R—Denotes Regular Irrigation. F—Flood Irrigation. P—Water diverted by means of pumping. G—Water diverted by gravity. S—Stored Water.

Condition of System Good Topography Mountain Bench River Basin Columbia River, Carlton Creek,

Adequate Supply: Yes x No Explain One Horse Creek

Remarks Rishel not available

Also in: Plat No. Twp. Rge.	Plat No. Twp. Rge.	Plat No. Twp. Rge.
Plat No. Twp. Rge.	Plat No. Twp. Rge.	Plat No. Twp. Rge.

Information From:

Vick

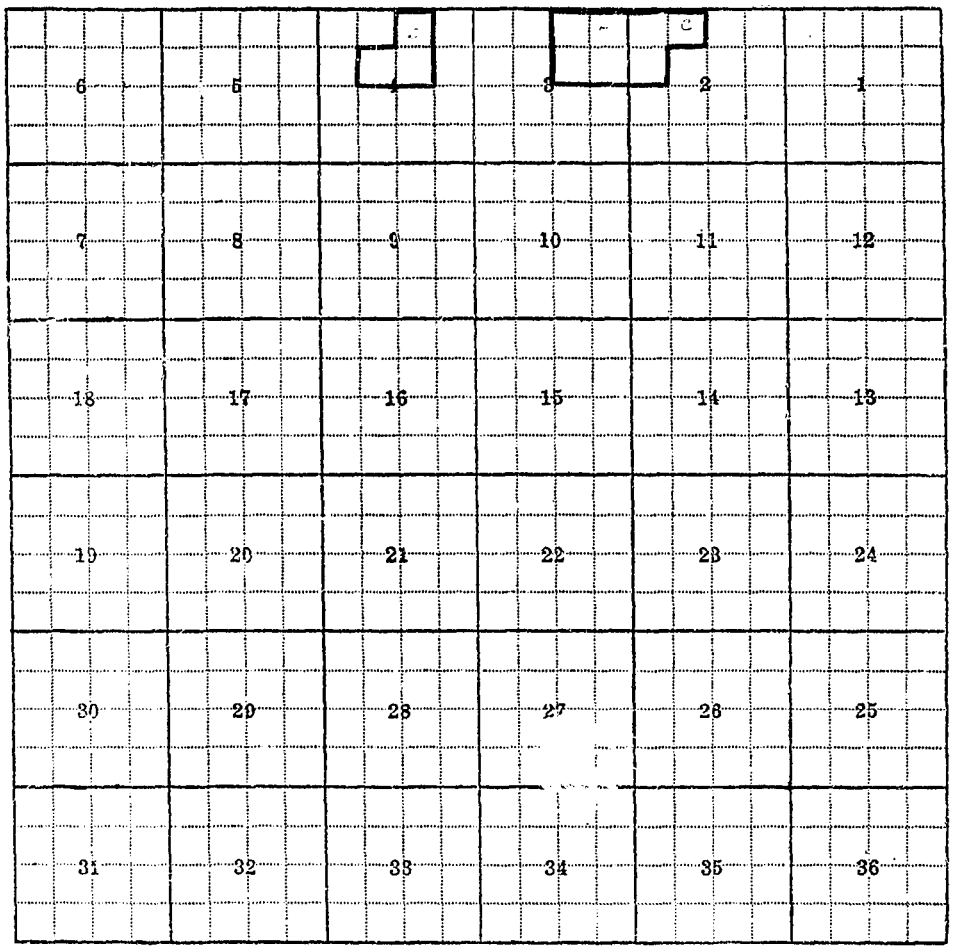
6
5
4
3
2
1
7
8
9
10
11
12
18
17
16
15
14
13
19
20
21
22
23
24
30
29
28
27
26
25
31
32
33
34
35
36

2C, 3A, 4B

F-1-A 3M-9-55

County ....Ravalli.....

Farm Checked: Date....11-17-57.....

By ...Donald Barrick.....

STATE OF MONTANA

STATE ENGINEERS OFFICE

Water Resources Survey

T.....10N.R....20W.. Plat No.....2.....

Photo No....2P-183.....

Legal Land Owner ....George Ruffatto..... Address .....

Operator .....Same..... Address .....

Water is deliverd by:— 1. Private System; 2. Ditch Company; 3. State Project; 4. Federal Project; 5. Irrigation District

If under Ditch Company, Irrigation District, or Government Project, state the number of shares or inches, acre feet, as the case may be in said system .....

App. No. Decree No.	NAME OF APPROPRIATOR TO WHOM DECREED	NAME OF STREAM	Date App. Date Priority	Miner's Inches	In Use	NAME OF DITCH (Water Delivered By)	No.	R/F	P/G/S	Present Irr. Acres	Irrigable Acres
D-7	C. E. Adams	Bass Creek	4-1-83	116	No						
D-4	Lawrence Lavey (No Irrigation)	Barnaby Creek	1872	85	Yes						

NOTE: R—Denotes Regular Irrigation. F—Flood Irrigation. P—Water diverted by means of pumping. G—Water diverted by gravity. S—Stored Water.

Condition of System ..... Topography ..... River Basin .....

Adequate Supply: Yes..... No..... Explain .....

Remarks ...Not using his part of D-7 on Bass Creek. (Bought D-15 on Bass Creek only 5-1-72)

Is using D-4 of Barnaby Creek in NE¼ of section 33 & NW¼ of Section 34

Also in: Plat No..... Twp..... Rge.....	Plat No..... Twp..... Rge.....	Plat No..... Twp..... Rge.....
Plat No..... Twp..... Rge.....	Plat No..... Twp..... Rge.....	Plat No..... Twp..... Rge.....

Information From:

....Mr. George Ruffatto.....

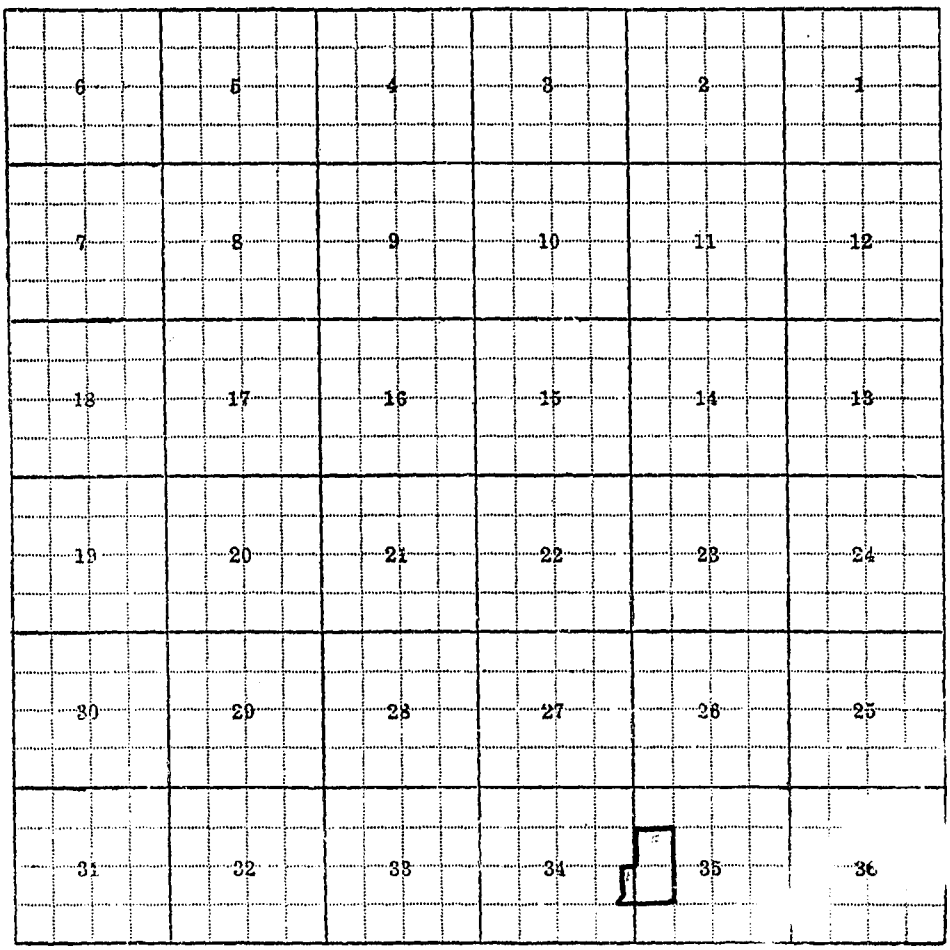
6
5
4
3
2
1
7
8
9
10
11
12
18
17
16
15
14
13
19
20
21
22
23
24
30
29
28
27
26
25
31
32
33
34
35
36

34E, 35E

F-1-A 3M-9-55

County Ravalli

STATE OF MONTANA
STATE ENGINEERS OFFICE
Water Resources Survey

T. 10N R. 20W Plat No. 2

Farm Checked: Date 11-20-57

Photo No. 2P-70

By Bill Lambeth & Dave Pouliot

Legal Land Owner Nellie Sanderson Address

Operator D. C. Hoffman Address Florence, Montana

Water is deliverd by:— 1. Private System; X 2. Ditch Company; 3. State Project; 4. Federal Project; 5. Irrigation District

If under Ditch Company, Irrigation District, or Government Project, state the number of shares or inches, acre feet, as the case may be in said system

App. No. Decree No.	NAME OF APPROPRIATOR TO WHOM DECREED	NAME OF STREAM	Date App. Date Priority	Miner's Inches	In Use	NAME OF DITCH (Water Delivered By)	No.	R/F	P/G/S	Present Irr. Acres	Irrigable Acres
D-1069	Benjamin B. & Elsie										
	Smith	Sweeney Creek	4-1-84	40	Yes	Simpson Ditch	1	R		19	0

NOTE: R—Denotes Regular Irrigation. F—Flood Irrigation. P—Water diverted by means of pumping. G—Water diverted by gravity. S—Stored Water.

Condition of System Good Topography Bench River Basin Columbia River, Sweeney Creek

Adequate Supply: Yes x No Explain

Remarks

Also in: Plat No. Twp. Rge. | Plat No. Twp. Rge. | Plat No. Twp. Rge.
Plat No. Twp. Rge. | Plat No. Twp. Rge. | Plat No. Twp. Rge.

Information From:
Field Survey

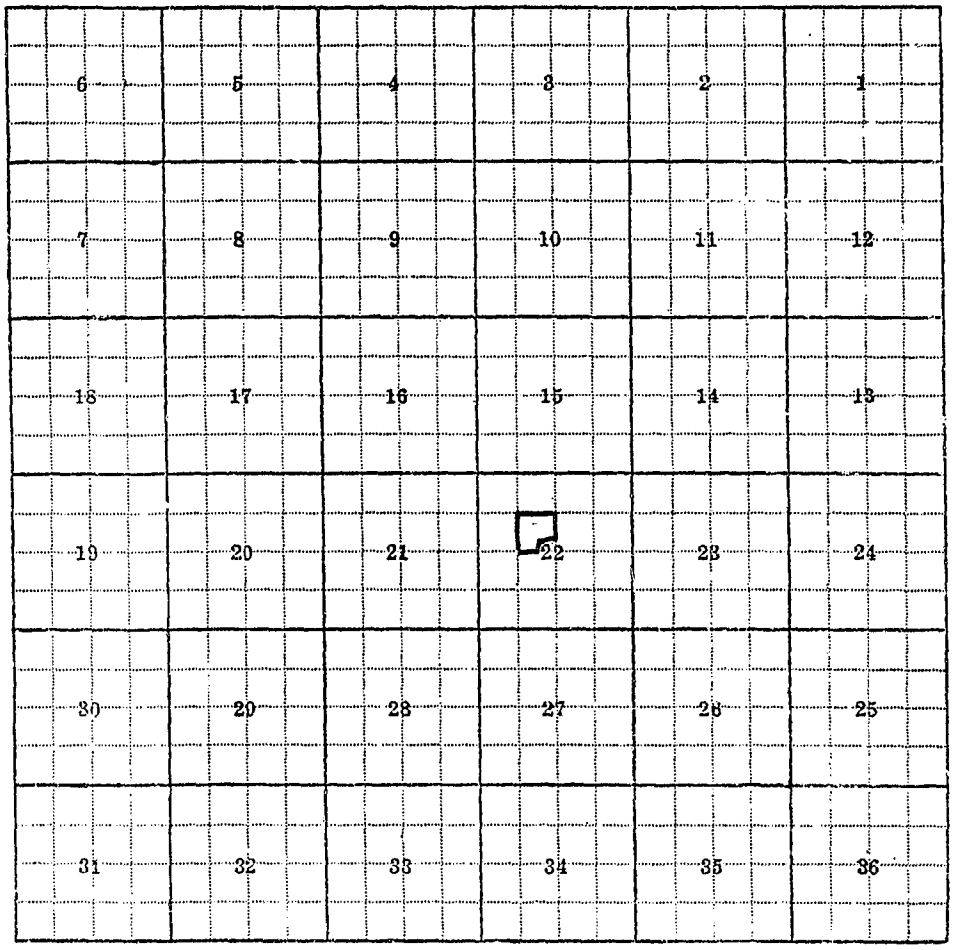
6
5
4
3
2
1
7
8
9
10
11
12
18
17
16
15
14
13
19
20
21
22
23
24
30
29
28
27
26
25
31
32
33
34
35
36

22G

F-1-A 3M-9-55

County Ravalli

Farm Checked: Date 11-10-57

By Bill Lambeth

STATE OF MONTANA
STATE ENGINEERS OFFICE
Water Resources Survey

T 10N R 20W Plat No. 2

Photo No. 2P-186

Legal Land Owner Joseph & Charlotte Schrage Address Florence, Montana

Operator Same Address

Water is deliverd by:— 1. Private System; x 2. Ditch Company; 3. State Project; 4. Federal Project; 5. Irrigation District

If under Ditch Company, Irrigation District, or Government Project, state the number of shares or inches, acre feet, as the case may be in said system

App. No. Decree No.	NAME OF APPROPRIATOR TO WHOM DECREED	NAME OF STREAM	Date App. Date Priority	Miner's Inches	In Use	NAME OF DITCH (Water Delivered By)	No.	R/F	P/G/S	Present Irr. Acres	Irrigable Acres
Use		Swamps & Slough				Sprinkler	1	R		205	0
D-680	William Aherns	One Horse Creek	10-15-78	40	Yes	Miller-Heinish Ditch					
			5-5-85	92½	Yes	Fritz W. Aherns Ditch					
			5-1-88	50	Yes	Sheridan Ditch					
			10-1-95	79	Yes	Sheridan Ditch	1	R		46	0
D-1044	Olive Aherns, Exrx.										
	Est. Wm. Aherns	Sweeney Creek	6-1-88	50	No	Trace of Ditch	1	R)		0	0
D-1050	G. W. Donalson	Sweeney Creek	6-1-88	100	Yes	Trace of Ditch	1	R)			

NOTE: R—Denotes Regular Irrigation. F—Flood Irrigation. P—Water diverted by means of pumping. G—Water diverted by gravity. S—Stored Water.

Condition of System Good Topography Valley River Basin Columbia River, One Horse Creek

Adequate Supply: Yes x No Explain

Remarks

Also in: Plat No. Twp. Rge.	Plat No. Twp. Rge.	Plat No. Twp. Rge.
Plat No. Twp. Rge.	Plat No. Twp. Rge.	Plat No. Twp. Rge.

Information From:

Joe Schrage Sr.

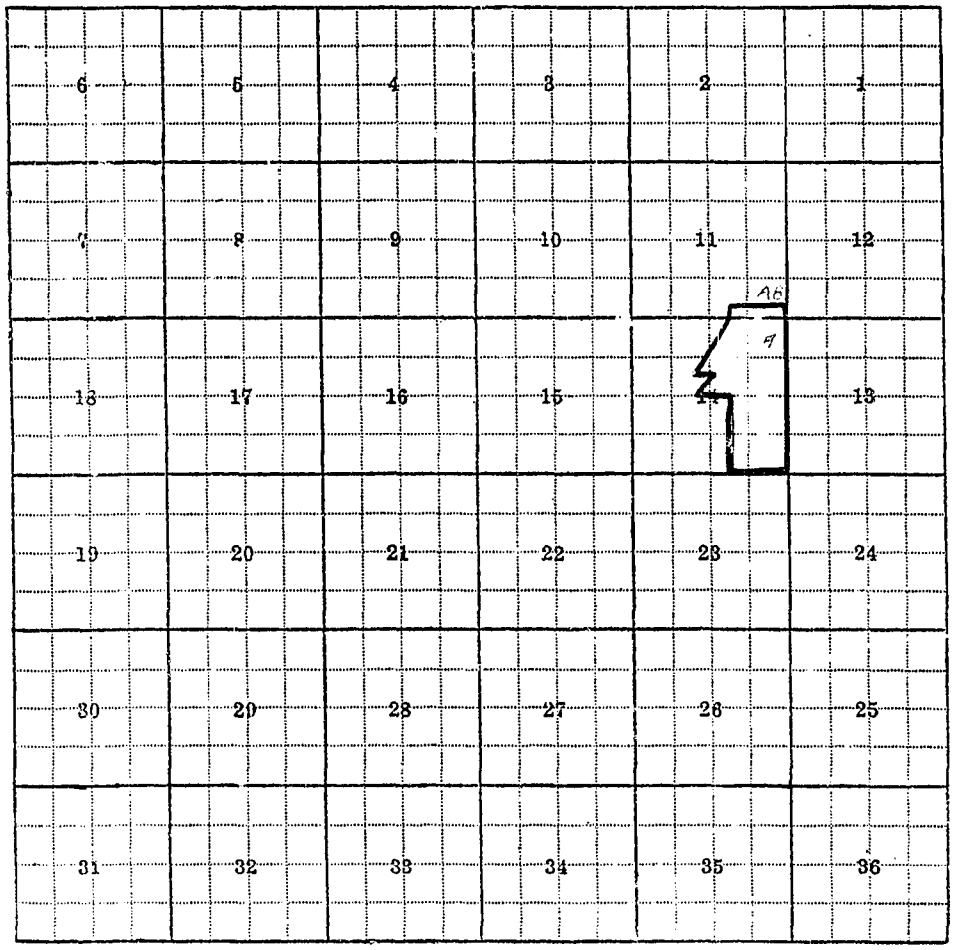
6
5
4
3
2
1
7
8
9
10
11
12
A6
A
18
17
16
15
14
13
19
20
21
22
23
24
30
29
28
27
26
25
31
32
33
34
35
36

11AB, 14A

F-1-A 3M-9-55

County Ravalli

Farm Checked: Date 11-4-57

By Bill Lambeth & Dave Pouliot

STATE OF MONTANA
STATE ENGINEERS OFFICE
Water Resources Survey

T. 10N R. 20W. Plat No. 2

Photo No. 2P-186 (11)

2P-69 (10 & 15)

Legal Land Owner Clyde Schreckendgust Address Florence, Montana

Operator Same Address

Water is deliverd by:— 1. Private System; x 2. Ditch Company; 3. State Project; 4. Federal Project; 5 Irrigation District

If under Ditch Company, Irrigation District, or Government Project, state the number of shares or inches, acre feet, as the case may be in said system

App. No. Decree No.	NAME OF APPROPRIATOR TO WHOM DECREED	NAME OF STREAM	Date App. Date Priority	Miner's Inches	In Use	NAME OF DITCH (Water Delivered By)	No.	R/F	P/G/S	Present Irr. Acres	Irrigable Acres
Use		Waste				Schreckendgust-Martin Ditch	1	F		7	0
D-683	W. E. Gleason & Lorenzo A. Gillet	*One Horse Creek	10-15-70	107	25	Miller-Heinish Ditch	1	F		20	0
D-688	Mary Holloway	One Horse Creek	6-15-92	30	Yes	Lunceford-Schreckendgust Ditch	1	R)			
D-689	Thomas Holloway	One Horse Creek	7-25-85	100	Yes	Lunceford-Schreckendgust Ditch	1	R)		108	0
D-679	Albert Aherns **	One Horse Creek	5-5-85	82½	73.5	Fritz W. Aherns Ditch	1	R)			
[illegible]	[illegible]	[illegible]	[illegible]	160							

NOTE: R—Denotes Regular Irrigation. F—Flood Irrigation. P—Water diverted by means of pumping. G—Water diverted by gravity. S—Stored Water.

Condition of System Good Topography River Basin Columbia River, One Horse Creek

Adequate Supply: Yes x No Explain

Remarks ½ of Lot 17, Lots 18 through 24, 1/3 of Lots 26 & 27, Lot 28, Lots 30 through 40

*Water decreed to Samuel Miller Ditch. Now carried in Miller-Heinish Ditch.

**Water decreed to Fritz W. Ahern Ditch now carried in the Lunceford Schreckendgust Ditch.

Also in: Plat No. Twp. Rge.	Plat No. Twp. Rge.	Plat No. Twp. Rge.
Plat No. Twp. Rge.	Plat No. Twp. Rge.	Plat No. Twp. Rge.

Information From:

Earnest Lunceford

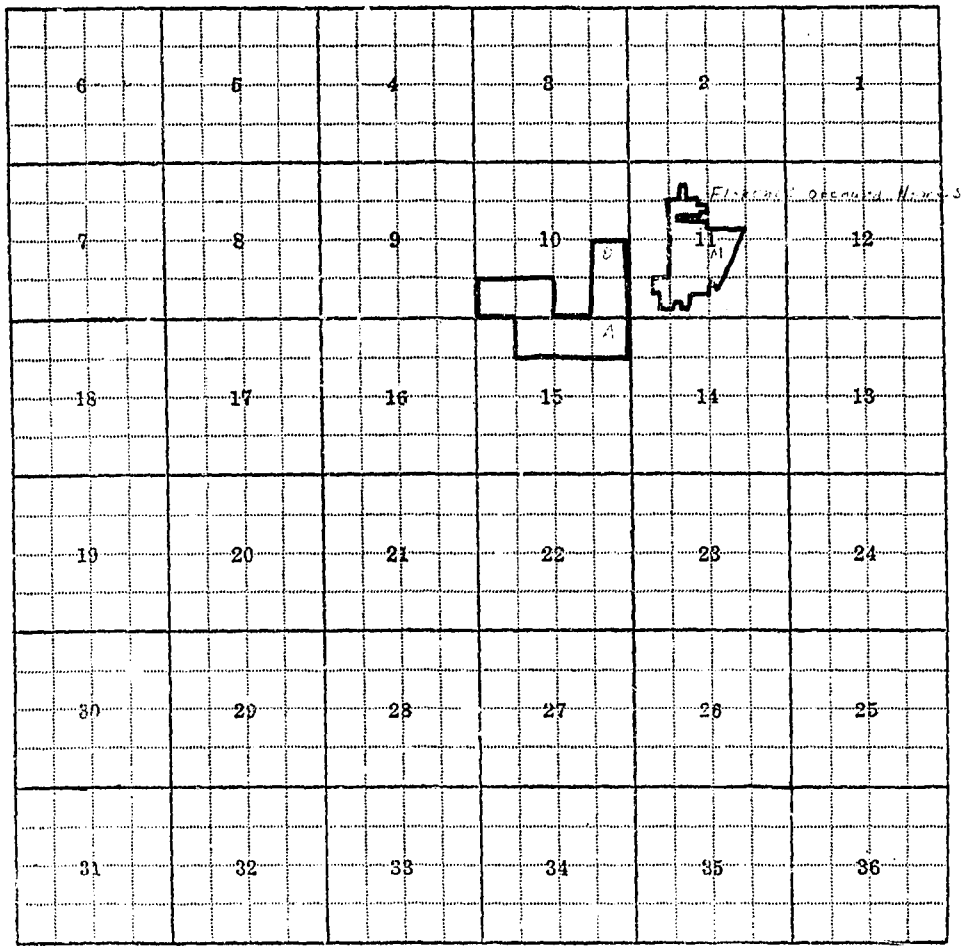

OD, 11N, 15A

(11N - Florence Orchard Homes.)

F-1-A 3M-9-55

County Ravalli

Farm Checked: Date 11-4-57

By Bill Lambeth & Dave Pouliot

STATE OF MONTANA
STATE ENGINEERS OFFICE
Water Resources Survey

T.10N. R. 20W. Plat No. 2

Photo No. 28-69

Legal Land Owner Clyde Schreckendgust, Jr. Address Florence, Montana

Operator Same Address

Water is deliverd by:— 1. Private System: X 2. Ditch Company; 3. State Project; 4. Federal Project; 5. Irrigation District

If under Ditch Company, Irrigation District, or Government Project, state the number of shares or inches, acre feet, as the case may be in said system

App. No. Decree No.	NAME OF APPROPRIATOR TO WHOM DECREED	NAME OF STREAM	Date App. Date Priority	Miner's Inches	In Use	NAME OF DITCH (Water Delivered By)	No.	R/F	P/G/S	Present Irr. Acres	Irrigable Acres
A-364	Clyde Schreckendgust	Child's Creek (See One Horse Creek)	2-16-57	140	Yes	Schreckendgust Ditch	1	R)		40	0
A-1670	Clyde Schreckendgust	Spring & Seepage	9-16-53	80	Yes	Schreckendgust Ditch	1	R)			

NOTE: R—Denotes Regular Irrigation. F—Flood Irrigation. P—Water diverted by means of pumping. G—Water diverted by gravity. S—Stored Water.

Condition of System Good Topography Mountain Bench River Basin Columbia River, Child's Creek

Adequate Supply Yes X No Explain

Remarks ½ of Lot #17

Also in: Plat No. Twp. Rge. | Plat No. Twp. Rge. | Plat No. Twp. Rge.
Plat No. Twp. Rge. | Plat No. Twp. Rge. | Plat No. Twp. Rge.

Information From:
Earnest Lunceford

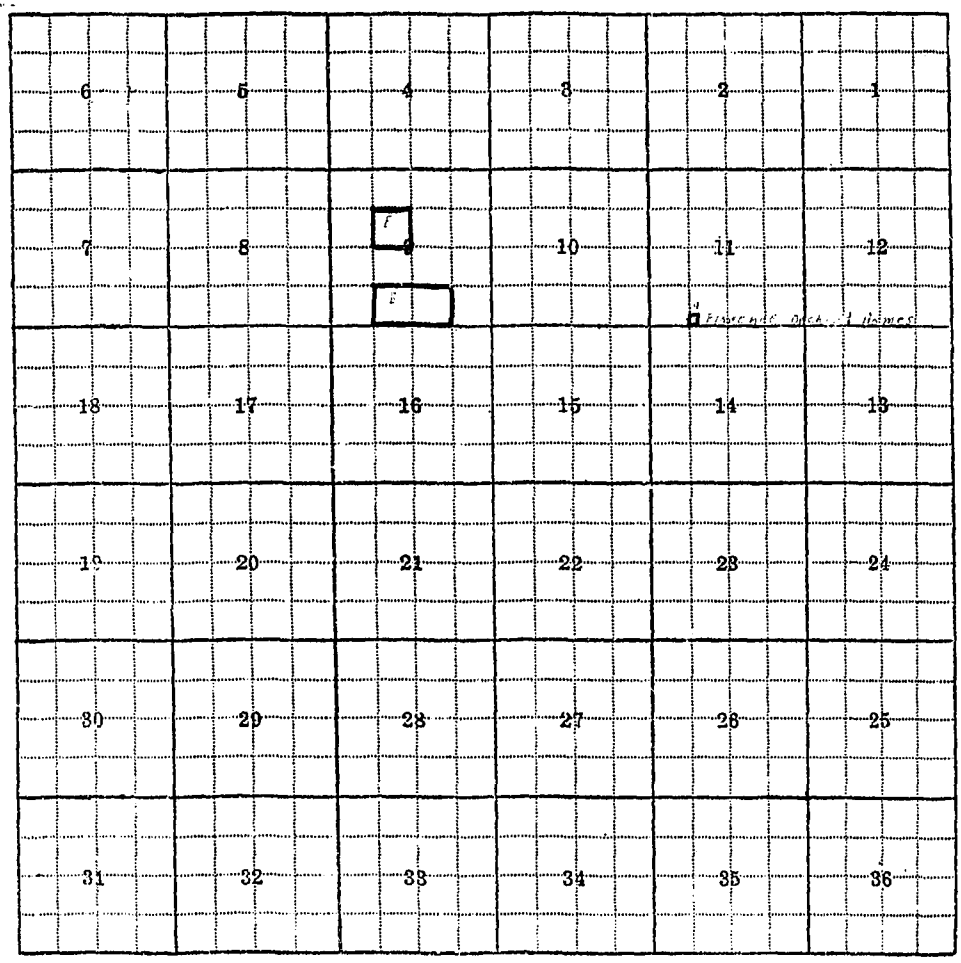

9E

Section 11 #7 (Florence Orchard Homes)

F-1-A 3M-9-55

County .....Ravalli.....

Farm Checked: Date 11-15-57.....

By .....Bill Lambeth.....

STATE OF MONTANA
STATE ENGINEERS OFFICE
Water Resources Survey
3

T....10N..R.....20W Plat No....2.....

Photo No.....2P-69.....

Legal Land Owner ...Ralph Schreckendgust..... Address Florence, Montana.....

Operator .....Same..... Address .....

Water is deliverd by:— 1. Private System; x 2. Ditch Company; 3. State Project; 4. Federal Project; 5. Irrigation District

If under Ditch Company, Irrigation District, or Government Project, state the number of shares or inches, acre feet, as the case may be in said system .....

App. No. Decree No.	NAME OF APPROPRIATOR TO WHOM DECREED	NAME OF STREAM	Date App. Date Priority	Miner's Inches	In Use	NAME OF DITCH (Water Delivered By)	No.	R/F	P/G/S	Present Irr. Acres	Irrigable Acres
D-1051	Marie Duffy	Sweeney Creek	6-1-83	80	40	Everson-Schreckendgust Ditch	1	R		34	0

NOTE: R—Denotes Regular Irrigation. F—Flood Irrigation. P—Water diverted by means of pumping. G—Water diverted by gravity. S—Stored Water.

Condition of System ....Good..... Topography ..Mountain Slope & Bench..... River Basin ..Columbia River, Sweeney Creek.....

Adequate Supply: Yes...x..... No..... Explain .....

Remarks .....

Also in: Plat No..... Twp..... Rge.....	Plat No..... Twp..... Rge.....	Plat No..... Twp..... Rge.....
Plat No..... Twp..... Rge.....	Plat No..... Twp..... Rge.....	Plat No..... Twp..... Rge.....

Information From:

.....Eassel Bloxham.....

6	5	4	3	2	1
7	8	9	10	11	12
18	17	16	15	14	13
19	20	21	22	23	24
30	29	28	27	26	25
31	32	33	34	35	36

15G

F-1-A 3M-9-55

County Ravalli

Farm Checked: Date 11-20-57

By B. Lambeth & D. Pouliot

STATE OF MONTANA
STATE ENGINEERS OFFICE
Water Resources Survey

T. 10N R. 20W Plat No. 2

Photo No. 2P-70, 2P-69

Legal Land Owner Lawrence Simpson et al Address Florence, Montana

Operator James Simpson Address Florence, Montana

Water is deliverd by:— 1. Private System; x 2. Ditch Company; 3. State Project; 4. Federal Project; 5. Irrigation District

If under Ditch Company, Irrigation District, or Government Project, state the number of shares or inches, acre feet, as the case may be in said system

App. No. Decree No.	NAME OF APPROPRIATOR TO WHOM DECREED	NAME OF STREAM	Date App. Date Priority	Miner's Inches	In Use	NAME OF DITCH (Water Delivered By)	No.	R/F	P/G/S	Present Irr. Acres	Irrigable Acres
D-1051	Marie Duffy	Sweeney Creek	6-1-78	80	Yes						
			6-1-83	80	40	Simpson Ditch	1	R		80	0

NOTE: R—Denotes Regular Irrigation. F—Flood Irrigation. P—Water diverted by means of pumping. G—Water diverted by gravity. S—Stored Water.

Condition of System Good Topography Bench River Basin Columbia River, Sweeney Creek

Adequate Supply: Yes x No Explain

Remarks

Also in: Plat No. Twp. Rge.	Plat No. Twp. Rge.	Plat No. Twp. Rge.
Plat No. Twp. Rge.	Plat No. Twp. Rge.	Plat No. Twp. Rge.

Information From:

James Simpson

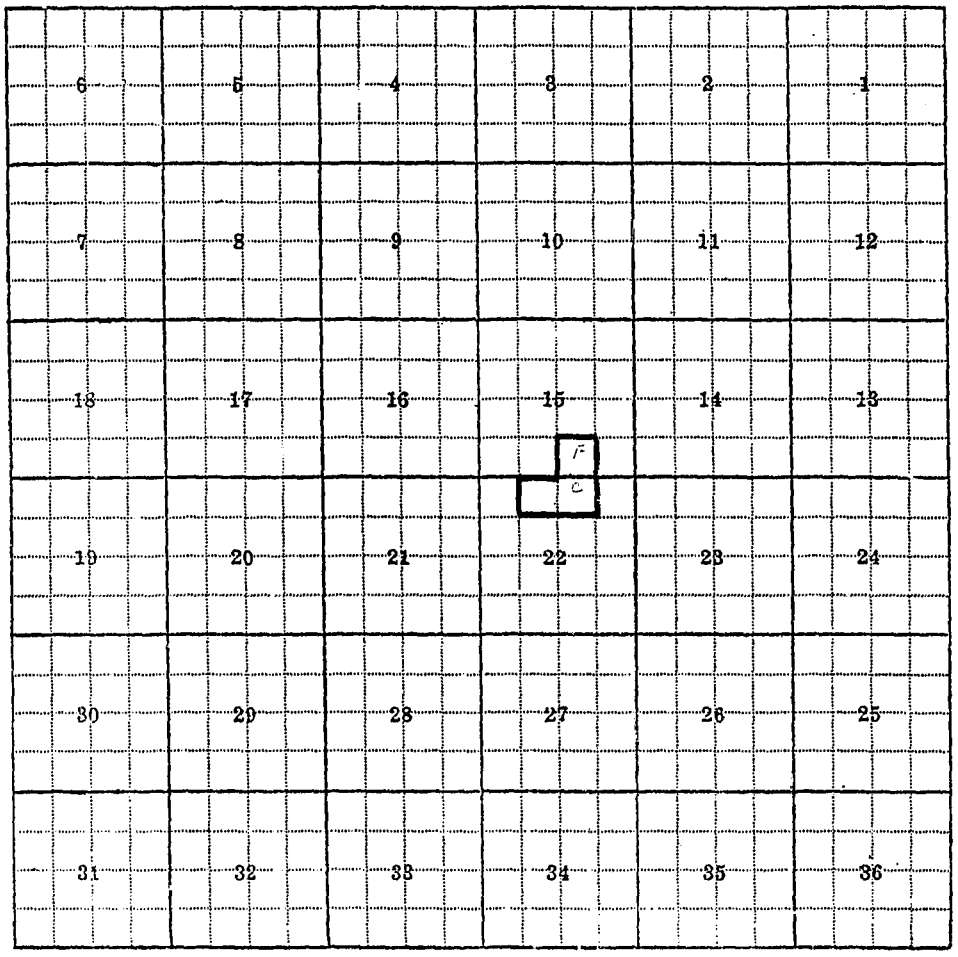
6
5
4
3
2
1
7
8
9
10
11
12
18
17
16
15
14
13
F
C
19
20
21
22
23
24
30
29
28
27
26
25
31
32
33
34
35
36

15F, 22C

F-1-A 3M-9-55

County Ravalli

Farm Checked: Date 11-19-57

By Bill Lambeth & Dave Pouliot

STATE OF MONTANA
STATE ENGINEERS OFFICE
Water Resources Survey
3

T. 10N R. 20W. Plat No. 2

Photo No. 2P-185

Legal Land Owner Jakub & Anna Skawinski Address Florence, Montana

Operator Address

Water is deliverd by:— 1. Private System; 2. Ditch Company; 3. State Project; 4. Federal Project; 5. Irrigation District

If under Ditch Company, Irrigation District, or Government Project, state the number of shares or inches, acre feet, as the case may be in said system

App. No. Decree No.	NAME OF APPROPRIATOR TO WHOM DECREED	NAME OF STREAM	Date App. Date Priority	Miner's Inches	In Use	NAME OF DITCH (Water Delivered By)	No.	R/F	P/G/S	Present Irr. Acres	Irrigable Acres
D-232	Oregon Mortgage Co										
	Ltd.	Bitterroot River	6-1-40	600	?						
A-52	Jakub Skawinski	N. Fk. Bass Creek	8-19-46	120	No						
A-53	Goldie C. Wemple	N. Fk. Bass Creek	8-19-46	120	No						
A-620	Jakub Skawinski	Larry Creek	8-19-46	80	No						
A-621	Goldie C. Wemple	Larry Creek	8-19-46	80	No						
		(NO IRRIGATION)									

NOTE: R—Denotes Regular Irrigation. F—Flood Irrigation. P—Water diverted by means of pumping. G—Water diverted by gravity. S—Stored Water.

Condition of System Topography River Basin

Adequate Supply: Yes No Explain

Remarks Skawinski is living in Butte and Goldie Wemple is in Superior. Nissila siad he didn't think they irrigated.

Also in: Plat No. Twp. Rge.	Plat No. Twp. Rge.	Plat No. Twp. Rge.
Plat No. Twp. Rge.	Plat No. Twp. Rge.	Plat No. Twp. Rge.

Information From:

Alfred Nissila

6	5	4	3	2	1
7	8	9	10	11	12
18	17	16	15	14	13
19	20	21	22	23	24
30	29	28	27	26	25
31	32	33	34	35	36

24C

F-1-A 3M-9-55

County Ravalli

Farm Checked: Date 11-4-57

By Bill Lambeth & Dave Poulint

STATE OF MONTANA
STATE ENGINEERS OFFICE
Water Resources Survey

T. 10N. R. 20W. Plat No. 2

Photo No. 2P-187

Legal Land Owner Orville & Ellen Skone Address

Operator R. S. Shively Address Florence, Montana

Water is deliverd by:— 1. Private System; X 2. Ditch Company; 3. State Project; 4. Federal Project; 5. Irrigation District

If under Ditch Company, Irrigation District, or Government Project, state the number of shares or inches, acre feet, as the case may be in said system

App. No. Decree No.	NAME OF APPROPRIATOR TO WHOM DECREED	NAME OF STREAM	Date App. Date Priority	Miner's Inches	In Use	NAME OF DITCH (Water Delivered By)	No.	R/F	P/G/S	Present Irr. Acres	Irrigable Acres
D-693	Isador Wagner	One Horse Creek	10-15-76	155	40	Wagner-Slocum-Lacoff Ditch	1	R		36	0

NOTE: R—Denotes Regular Irrigation. F—Flood Irrigation. P—Water diverted by means of pumping. G—Water diverted by gravity. S—Stored Water.

Condition of System Good Topography Valley River Basin Columbia River, One Horse River

Adequate Supply: Yes x No Explain

Remarks

Also in: Plat No. Twp. Rge.	Plat No. Twp. Rge.	Plat No. Twp. Rge.
Plat No. Twp. Rge.	Plat No. Twp. Rge.	Plat No. Twp. Rge.

Information From:

Earnest Lunceford

6	5	4 E	C 3	D 2	1
7	8	9	10	11	12
18	17	16	15	14	13
19	20	21	22	23	24
30	29	28	27	26	25
31	32	33	34	35	36

2D, 3C, 4E

F-1-A 3M-9-55

County Ravalli

Farm Checked: Date 10-30-57

By George Tate

STATE OF MONTANA
STATE ENGINEERS OFFICE
Water Resources Survey

T. 10N R. 20W Plat No. 2

Photo No. 3P-11

Legal Land Owner Earl & Evie Slack Address Florence, Montana

Operator Same Address

Water is delivered by:— 1. Private System; 2. Ditch Company; 3 State Project; 4. Federal Project; 5. Irrigation District

If under Ditch Company, Irrigation District, or Government Project, state the number of shares or inches, acre feet, as the case may be in said system

App. No. Decree No.	NAME OF APPROPRIATOR TO WHOM DECREED	NAME OF STREAM	Date App. Date Priority	Miner's Inches	In Use	NAME OF DITCH (Water Delivered By)	No.	R/F	P/G/S	Present Irr. Acres	Irrigable Acres
A-161	Joseph R. LaCaffe	Bitterroot River	4-14-31	6½ Cu. Ft. Per. Sec.	Yes						
						Slack Ditches	1	R		20	0
						Slack Ditches	1	R		110	0

NOTE: R—Denotes Regular Irrigation. F—Flood Irrigation. P—Water diverted by means of pumping. G—Water diverted by gravity. S—Stored Water.

Condition of System Good Topography Valley & River Bench River Basin Columbia River, ~~Bitterroot River~~

Adequate Supply: Yes X No Explain

Remarks Mr. Slack claims 950 miner's inches of appropriated water out of Bitterroot River.
He pumps the water from the river up to his land.
April 4, 1931, 6½ cu. ft. per. sec. Bitterroot River.
Vol. 6 water right Page 297, document #60,669

Also in: Plat No. 3 Twp. 10N Rge. 19W	Plat No. Twp. Rge.	Plat No. Twp. Rge.
Plat No. Twp. Rge.	Plat No. Twp. Rge.	Plat No. Twp. Rge.

Information From:

Earl Slack

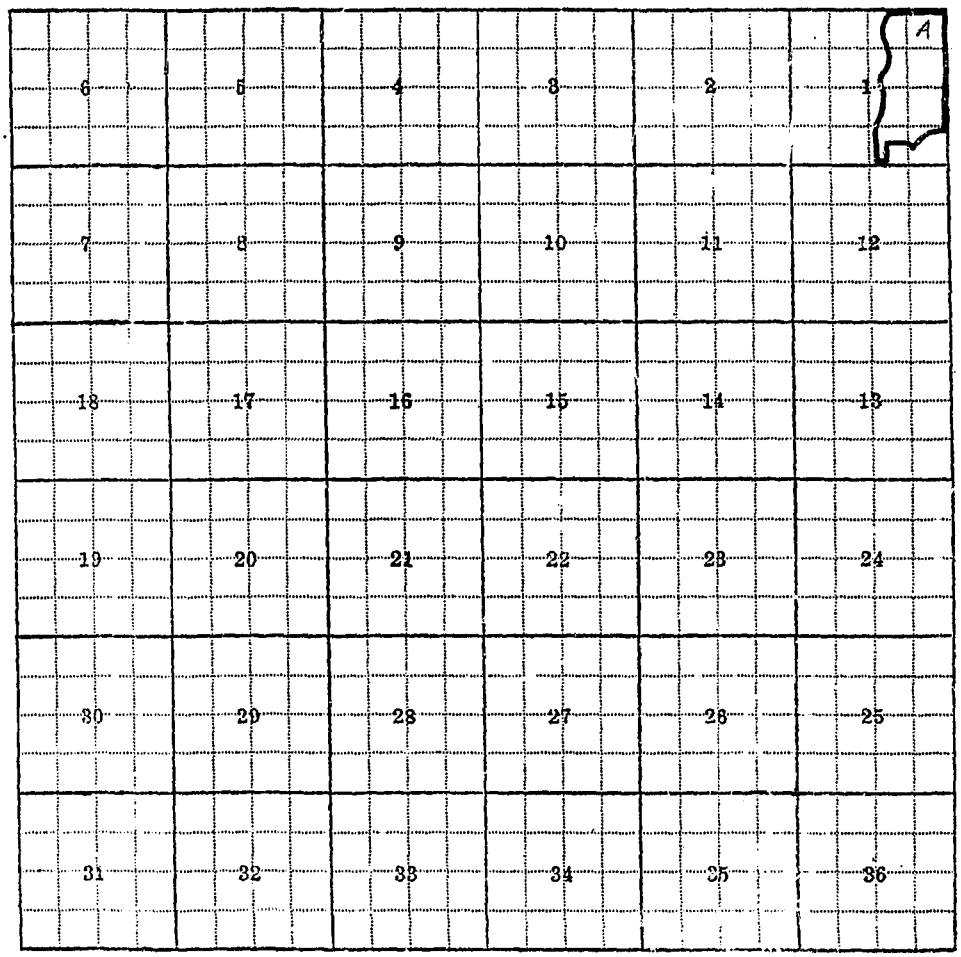
A
6
5
4
3
2
1
7
8
9
10
11
12
18
17
16
15
14
13
19
20
21
22
23
24
30
29
28
27
26
25
31
32
33
34
35
36

1A

F-1-A 3M-9-55

County Ravalli

STATE OF MONTANA
STATE ENGINEERS OFFICE
Water Resources Survey

T. 10N. R. 20W. Plat No. 2

Form. Checked: Date 11-4-57

Photo No. 2P-68, 2P-187

By Bill Lambeth & Dave Poulint

Legal Land Owner Rosa A. Slocum Address Florence, Montana

Operator Same Address

Water is deliverd by:— 1. Private System; x 2. Ditch Company; 3. State Project; 4. Federal Project; 5. Irrigation District

If under Ditch Company, Irrigation District, or Government Project, state the number of shares or inches, acre feet, as the case may be in said system

App. No. Decree No.	NAME OF APPROPRIATOR TO WHOM DECREED	NAME OF STREAM	Date App. Date Priority	Miner's Inches	In Use	NAME OF DITCH (Water Delivered By)	No.	R/F	P/G/S	Present Irr. Acres	Irrigable Acres
D-693	Isador Wagner	One Horse Creek	10-15-76	155	115	Wagner-Slocum-LaCoff Ditch	1	R		97	0

NOTE: R—Denotes Regular Irrigation. F—Flood Irrigation. P—Water diverted by means of pumping. G—Water diverted by gravity. S—Stored Water.

Condition of System Good Topography Bench River Basin Columbia River, One Horse Creek

Adequate Supply: Yes x No Explain

Remarks

Also in: Plat No. Twp. Rge.	Plat No. Twp. Rge.	Plat No. Twp. Rge.
Plat No. Twp. Rge.	Plat No. Twp. Rge.	Plat No. Twp. Rge.

Information From: Field Survey

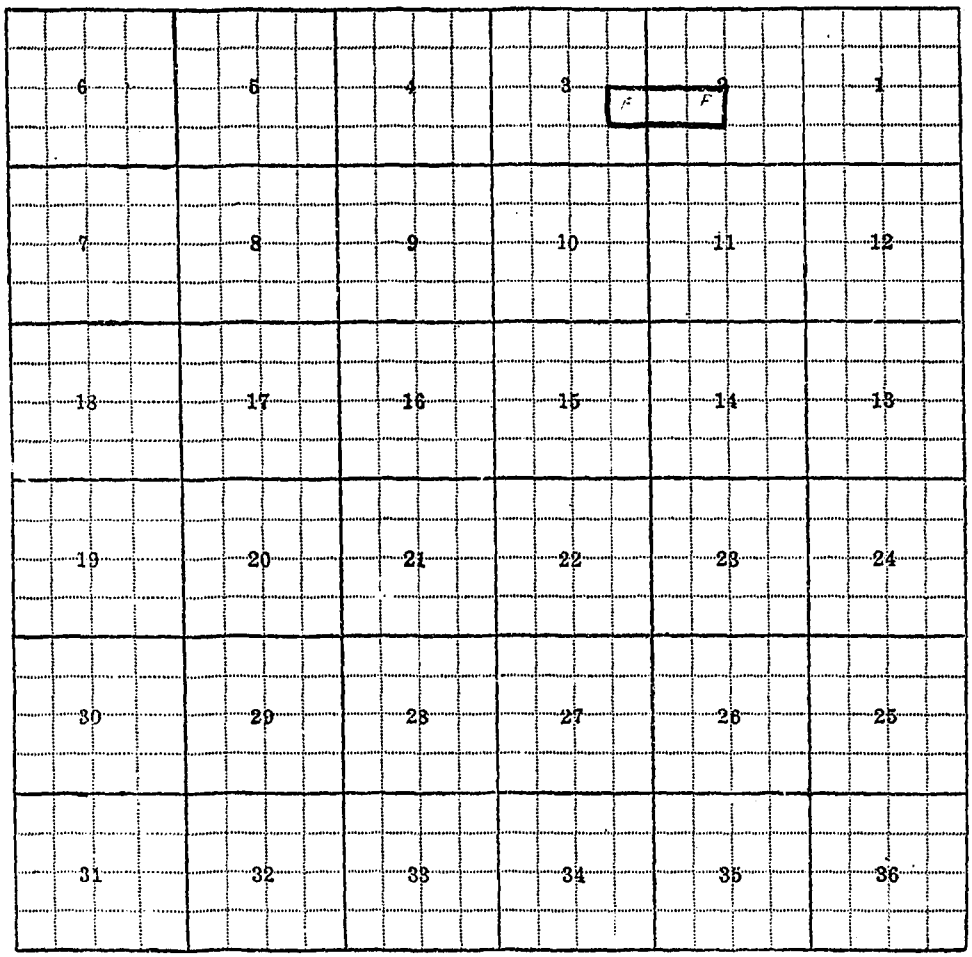
6
5
4
3
F
F
2
1
7
8
9
10
11
12
18
17
16
15
14
13
19
20
21
22
23
24
30
29
28
27
26
25
31
32
33
34
35
36

2F., 3F.

F-1-A 3M-9-55

County Ravalli

STATE OF MONTANA
STATE ENGINEERS OFFICE
Water Resources Survey

T. 10N. R. 20W. Plat No. 2

Farm Checked: Date 11-4-57

Photo No. 2P-70

By Bill Lambeth & Dave Pouliot

Legal Land Owner Ray (A.) & Helen R. Stratton Address Florence, Montana

Operator Same Address

Water is delivered by:— 1. Private System; x 2. Ditch Company; 3. State Project; 4. Federal Project; 5. Irrigation District

If under Ditch Company, Irrigation District, or Government Project, state the number of shares or inches, acre feet, as the case may be in said system

App. No. Decree No.	NAME OF APPROPRIATOR TO WHOM DECREED	NAME OF STREAM	Date App. Date Priority	Miner's Inches	In Use	NAME OF DITCH (Water Delivered By)	No.	R/F	P/G/S	Present Irr. Acres	Irrigable Acres
D-1061	R. R. Jones	Sweeney Creek	6-1-82	50	Yes						
			6-1-85	50	Yes	Dinsmore Ditch	1	R		83	0

NOTE: R—Denotes Regular Irrigation. F—Flood Irrigation. P—Water diverted by means of pumping. G—Water diverted by gravity. S—Stored Water.

Condition of System Good Topography River Basin Columbia River, Sweeney Creek

Adequate Supply: Yes x No Explain

Remarks Ray (A.) Stratton is signed up for 4 shares under the Sweeney Creek Water Users Association. Good for five days.

Also in: Plat No. Twp. Rge.	Plat No. Twp. Rge.	Plat No. Twp. Rge.
Plat No. Twp. Rge.	Plat No. Twp. Rge.	Plat No. Twp. Rge.

Information From:

Ray Stratton

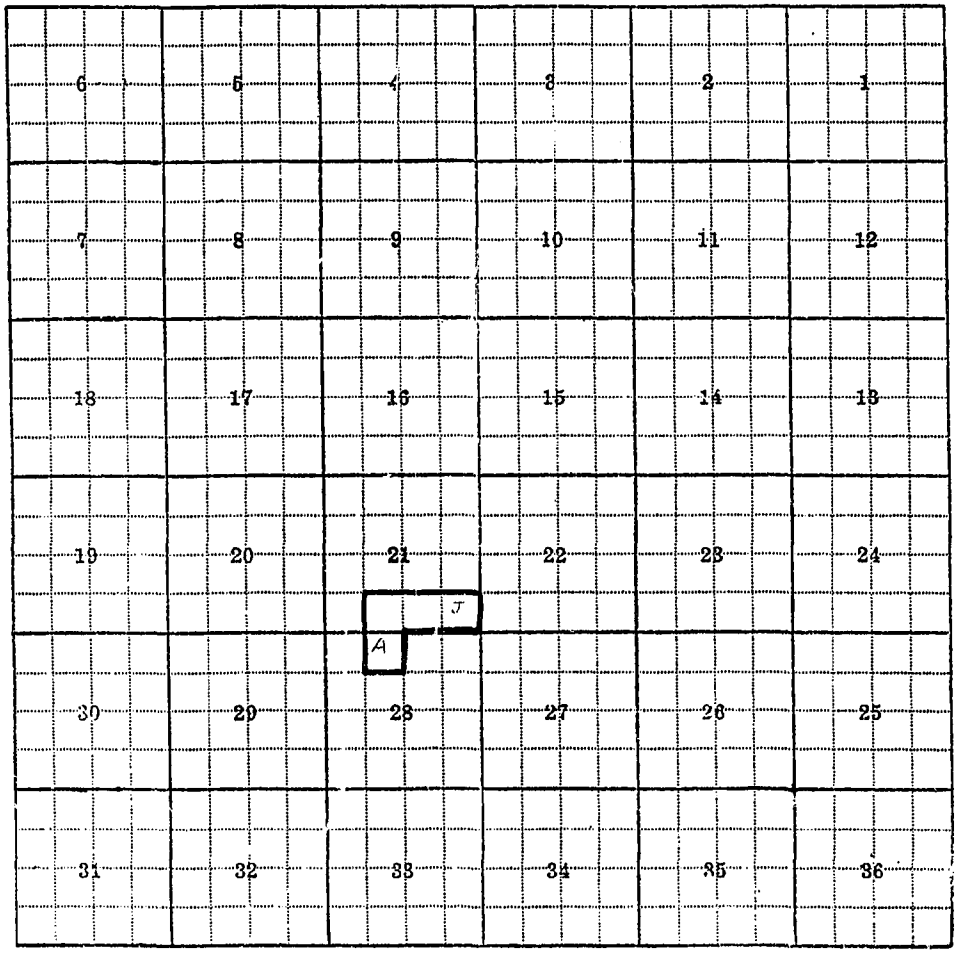
6
5
4
3
2
1
7
8
9
10
11
12
18
17
16
15
14
13
19
20
21
22
23
24
J
A
30
29
28
27
26
25
31
32
33
34
35
36

21J, 28A

F-1-A 3M-9-55

County ...Ravalli.....

Farm Checked: Date.....

By .....

STATE OF MONTANA

STATE ENGINEERS OFFICE

Water Resources Survey

3

10N 20W
10N 19W
T. 9N R. 19W Plat No. 6-5-2-3-
9N 20W
Photo No. 3P-16 & 15; 2P-182

Legal Land Owner ...Sunnyside Orchards (SEE FOLLOWING FORMS)... Address .....

Operator ..... Address .....

Water is deliverd by:— 1. Private System; 2. Ditch Company; 3. State Project; x 4. Federal Project; 5. Irrigation District

If under Ditch Company, Irrigation District, or Government Project, state the number of shares or inches, acre feet, as the case may be in said system .....

App. No. Decree No.	NAME OF APPROPRIATOR TO WHOM DECREED	NAME OF STREAM	Date App. Date Priority	Miner's Inches	In Use	NAME OF DITCH (Water Delivered By)	No.	R/F	P/G/S	Present Irr. Acres	Irrigable Acres
	FOR T. 10N - R. 20W										
*See											
District		Rock Creek				B. R. I. D.	4/5			175	0
**See Assn.		Bitterroot River				Supply Ditch	2			207	0
		Seepage-Waste				Templeton Ditch	1			57	0
	FOR T. 9N - R. 20W										
		Three Mile Creek				Johnson Ditch	1			34	0
*See Dist.		Rock Creek				B. R. I. D.	4/5			66	0
**See Assn.		Bitterroot River				Supply Ditch	2			171	0
	FOR T. 9N - R. 19W										
*See Dist.		Rock Creek				B. R. I. D.	4/5			305	0

NOTE: R—Denotes Regular Irrigation. F—Flood Irrigation. P—Water diverted by means of pumping. G—Water diverted by gravity. S—Stored Water.

Condition of System ..... Topography ..... River Basin .....

Adequate Supply: Yes..... No..... Explain .....

Remarks * Bitterroot Irrigation District.

**Supply Ditch Association (Wood-Parkhurst Ditch)

Also in: Plat No..... Twp..... Rge.....	Plat No..... Twp..... Rge.....	Plat No..... Twp..... Rge.....
Plat No..... Twp..... Rge.....	Plat No..... Twp..... Rge.....	Plat No..... Twp..... Rge.....

Information From:

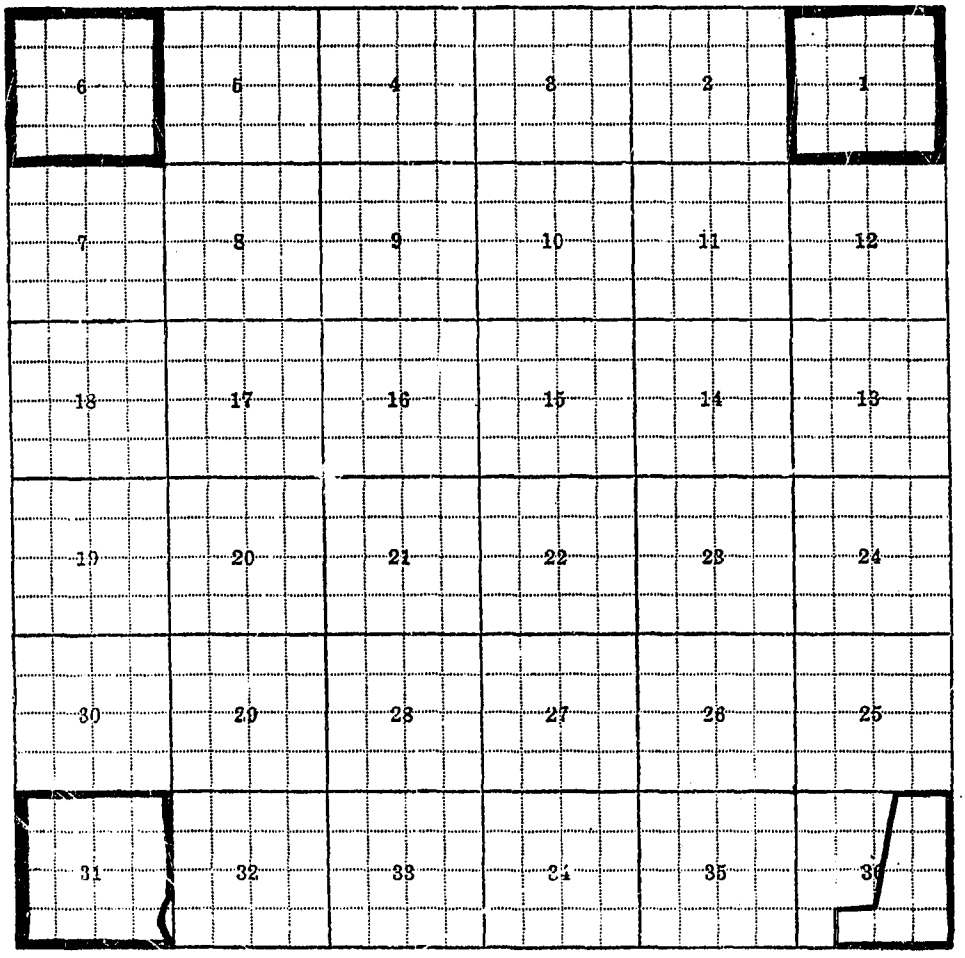

T. 9N. - R. 19W. - 6
T. 10N. - R. 19W. - 31
T. 9N. - R. 20W. - 1
T. 10N. - R. 20W. - 36

Daily News, Lewistown 1500 2-53

Sunnyside Orchards

Name of landowners with no irrigation at time of survey.

Ralph A. Endsley - Lot 28-32, Blk 4; 1-5 Blk 5; 14-15 Blk 6

T. 9N - R. 20W.

T. 9N - R. 19W.

T. 10N - R. 19W.

Plat No. 5, 6, 3.

F-1-A 3M-9-55

County Ravalli

Farm Checked: Date 10-30-57

By Bill Lambeth & Dave Poulint

STATE OF MONTANA
STATE ENGINEERS OFFICE
Water Resources Survey
3

T. 10N R. 20W Plat No. 2

Photo No. 2P-187

Legal Land Owner Hilda Wagner Address Florence, Montana

Operator Porch (leased) Address

Water is deliverd by:-- 1. Private System; X 2. Ditch Company; 3. State Project; 4. Federal Project; 5. Irrigation District

If under Ditch Company, Irrigation District, or Government Project, state the number of shares or inches, acre feet, as the case may be in said system

App. No. Decree No.	NAME OF APPROPRIATOR TO WHOM DECREED	NAME OF STREAM	Date App. Date Priority	Miner's Inches	In Use	NAME OF DITCH (Water Delivered By)	No.	R/F	P/G/S	Present Irr. Acres	Irrigable Acres
D-694	Joseph Wagner	One Horse Creek	10-15-76	160	Yes	Wagner-Marsh Ditch	1	R		70	0
			5-1-83	100	Yes	Wagner-Marsh Ditch	1	R		18	0
D-212	Caroline and										
	Joseph Wagner	Bitterroot River	4-1-05	160	Part						

NOTE: R—Denotes Regular Irrigation. F—Flood Irrigation. P—Water diverted by means of pumping. G—Water diverted by gravity. S—Stored Water.

Condition of System Good Topography River Bottom and Bench River Basin Columbia River, One Horse Creek

Adequate Supply: Yes x No Explain

Remarks

Also in: Plat No. Twp. Rge.	Plat No. Twp. Rge.	Plat No. Twp. Rge.
Plat No. Twp. Rge.	Plat No. Twp. Rge.	Plat No. Twp. Rge.

Information From:

Alfred Nissila

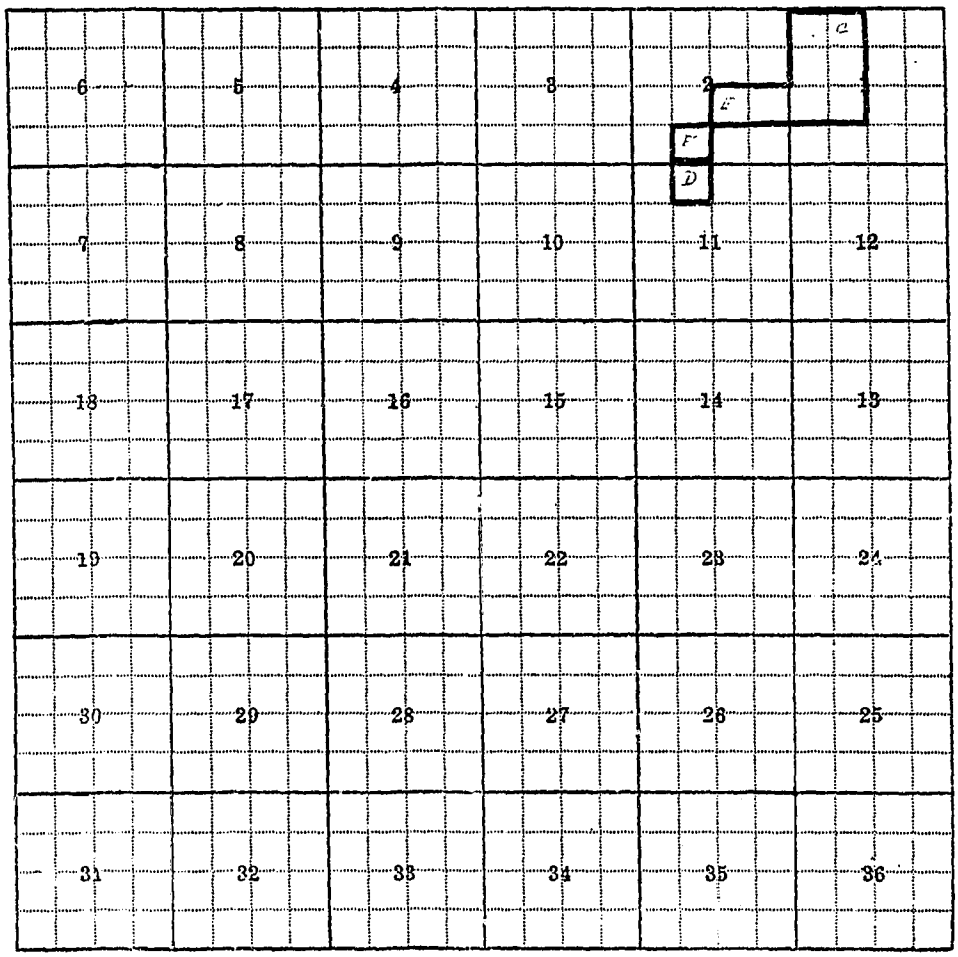
a
6
5
4
3
2
1
E
F
D
7
8
9
10
11
12
18
17
16
15
14
13
19
20
21
22
23
24
30
29
28
27
26
25
31
32
33
34
35
36

1C, 2E, 11D

F-1-A 3M-9-55

County Ravalli

Farm Checked: Date 11-19-57

By Donald Barrick

STATE OF MONTANA
STATE ENGINEERS OFFICE
Water Resources Survey

T. 10N R. 20W Plat No. 2

Photo No. 2P-70

Legal Land Owner Raymond (Ray) & Emma Whirley Address Florence, Montana

Operator Same Address

Water is deliverd by:— 1. Private System; x 2. Ditch Company; 3. State Project; 4. Federal Project; 5. Irrigation District

If under Ditch Company, Irrigation District, or Government Project, state the number of shares or inches, acre feet, as the case may be in said system

App. No. Decree No.	NAME OF APPROPRIATOR TO WHOM DECREED	NAME OF STREAM	Date App. Date Priority	Miner's Inches	In Use	NAME OF DITCH (Water Delivered By)	No.	R/F	P/G/S	Present Irr. Acres	Irrigable Acres
D-1072	Anna Voss	Sweeney Creek	5-10-83	80	Yes	Hendrickson Ditch	1	R		35	0

NOTE: R—Denotes Regular Irrigation. F—Flood Irrigation. P—Water diverted by means of pumping. G—Water diverted by gravity. S—Stored Water.

Condition of System Good, Topography Creek Bottom River Basin Columbia River, Sweeney Creek

Adequate Supply: Yes x No. Explain

Remarks Raymond (Ray) Whirley is signed up for 2 shares in the Sweeney Creek Water Users Association.

Also in: Plat No. Twp. Rge.	Plat No. Twp. Rge.	Plat No. Twp. Rge.
Plat No. Twp. Rge.	Plat No. Twp. Rge.	Plat No. Twp. Rge.

Information From:

Field Survey

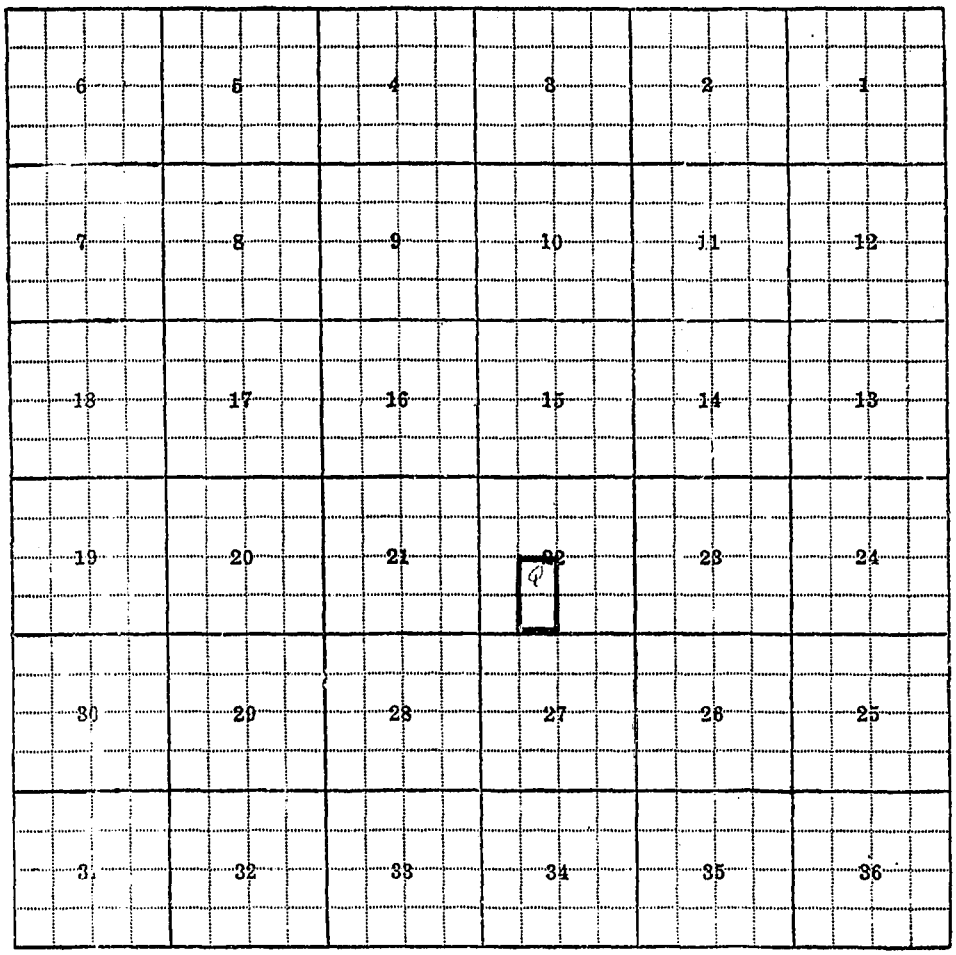
6
5
4
3
2
1
7
8
9
10
11
12
18
17
16
15
14
13
19
20
21
22
23
24
30
29
28
27
26
25
31
32
33
34
35
36

220

F-1-A 3M-9-55

County ...Ravalli.....

Farm Checked: Date...11-18-57.....

By .....Donald Barrick.....

STATE OF MONTANA

STATE ENGINEERS OFFICE

Water Resources Survey

3

T..10N....R.....20W Plat No....2.....

Photo No...2R-71.....

Legal Land Owner ...James...(Jim)..&..Julia..Wimmett..... Address ....Florence,...Montana.....

Operator .....Same..... Address .....

Water is deliverd by:— 1. Private System; x 2. Ditch Company; 3. State Project; 4. Federal Project; 5. Irrigation District

If under Ditch Company, Irrigation District, or Government Project, state the number of shares or inches, acre feet, as the case may be in said system .....

App. No. Decree No.	NAME OF APPROPRIATOR TO WHOM DECREED	NAME OF STREAM	Date App. Date Priority	Miner's Inches	In Use	NAME OF DITCH (Water Delivered By)	No.	R/F	P/G/S	Present Irr. Acres	Irrigabl Acres
D-1065	James H. Morris	Sweeney Creek	6-1-84	130	Yes	Morris Ditch	1	R		148	0

NOTE: R—Denotes Regular Irrigation. F—Flood Irrigation. P—Water diverted by means of pumping. G—Water diverted by gravity. S—Stored Water.

Condition of System .. Good..... Topography .....Foot..Hills..... River Basin .Columbia River, Sweeney Creek

Adequate Supply: Yes...x..... No..... Explain .....

Remarks ..James...(Jim)..Wimmett..is...signed..up...for...2..shares...in..the..Sweeney..Creek..Water..Users..Association.

Also in: Plat No..... Twp..... Rge.....	Plat No..... Twp..... Rge.....	Plat No..... Twp..... Rge.....
Plat No..... Twp..... Rge.....	Plat No..... Twp..... Rge.....	Plat No..... Twp..... Rge.....

Information From:

.....Mr..Wimmett.....

6	5	4	3	2	1
7	8	9	10	11	12
18	17	16	15	14	13
19	20	21	22	23	24
30	29	28	c 27	26	25
31	32	33	34	35	36

27C

F-1-A 3M-9-55

County .....Ravalli.....

Farm Checked: Date....11-13-57.....

By .....Bill Lambeth.....

STATE OF MONTANA
STATE ENGINEERS OFFICE
Water Resources Survey
3

T.10N....R....20W. Plat No...2.....

Photo No.....2P-69.....

Legal Land Owner ...Della Yelton..... Address ....Florence, Montana.....

Operator ..... Address .....

Water is deliverd by:— 1. Private System; X 2. Ditch Company; 3. State Project; 4. Federal Project; 5. Irrigation District

If under Ditch Company, Irrigation District, or Government Project, state the number of shares or inches, acre feet, as the case may be in said system .....

App. No. Decree No.	NAME OF APPROPRIATOR TO WHOM DECREED	NAME OF STREAM	Date App. Date Priority	Minor's Inches	In Use	NAME OF DITCH (Water Delivered By)	No.	R/F	P/G/S	Present Irr. Acres	Irrigable Acres
D-682	Catherine Gilpatrick	One Horse Creek	10-15-76	80	35	Gilpatrick Ditch	1	R		21	0
D-697	J. S. White	One Horse Creek	6-1-94	40	Yes	J. S. White Ditch	1	R		46	0
D-691	Missoula Mercantile Company	One Horse Creek	5-1-88	60	30	Jacob Dick Ditch	1	R)		11	0
		One Horse Creek				Yelton Ditch	1	R)			

NOTE: R—Denotes Regular Irrigation. F—Flood Irrigation. P—Water diverted by means of pumping. G—Water diverted by gravity. S—Stored Water.

Condition of System ....Good..... Topography ....Mountain Slope..... River Basin ..Columbia River, One Horse Creek...

Adequate Supply: Yes....X.... No..... Explain .....

Remarks .....

Also in: Plat No..... Twp..... Rge.....	Plat No..... Twp..... Rge.....	Plat No..... Twp..... Rge.....
Plat No..... Twp..... Rge.....	Plat No..... Twp..... Rge.....	Plat No..... Twp..... Rge.....

Information From:

Harold Vick

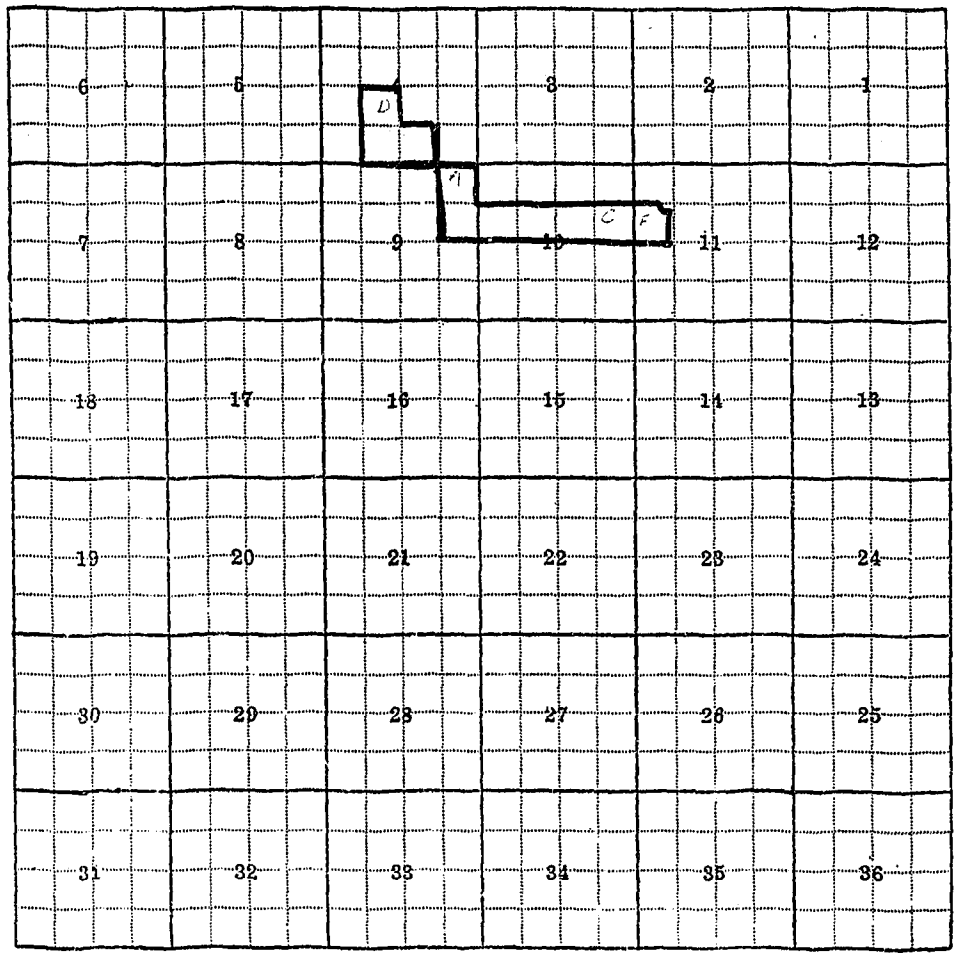
6
5
D
3
2
1
A
7
8
9
10
C
F
11
12
18
17
16
15
14
13
19
20
21
22
23
24
30
29
28
27
26
25
31
32
33
34
35
36

AD, 9A, 10C, 11F

F-1-A 3M-9-55

County Ravalli

Farm Checked: Date 11-19-57

By Donald Barrick

STATE OF MONTANA
STATE ENGINEERS OFFICE
Water Resources Survey

T. 10N R. 20W Plat No. 2

Photo No. 2P-70

Legal Land Owner Jules & Grace Zander Address Florence, Montana

Operator Same Address

Water is deliverd by:— 1. Private System; X 2. Ditch Company; 3. State Project; 4. Federal Project; 5. Irrigation District

If under Ditch Company, Irrigation District, or Government Project, state the number of shares or inches, acre feet, as the case may be in said system

App. No. Decree No.	NAME OF APPROPRIATOR TO WHOM DECREED	NAME OF STREAM	Date App. Date Priority	Miner's Inches	In Use	NAME OF DITCH (Water Delivered By)	No.	R/F	P/G/S	Present Irr. Acres	Irrigable Acres
D-1055	John Hendrickson, Adm. Est. Rika Hendrickson	Sweeney Creek	4-1-02	80	Part	Holden-Boltz Ditch	1	R		25	0

NOTE: R—Denotes Regular Irrigation. F—Flood Irrigation. P—Water diverted by means of pumping. G—Water diverted by gravity. S—Stored Water.

Condition of System Good Topography Creek Bottom River Basin Columbia River, Sweeney Creek

Adequate Supply: Yes x No Explain

Remarks Jules Zander is signed up for 2 shares under the Sweeney Creek Water Users Association.

Also in: Plat No. Twp. Rge.	Plat No. Twp. Rge.	Plat No. Twp. Rge.
Plat No. Twp. Rge.	Plat No. Twp. Rge.	Plat No. Twp. Rge.

Information From:

Field Survey

6	5	4	3	2	1
7	8	9	10	11	12
18	17	16	15	14	13
19	20	21	22	23	24
30	29	28	27	26	25
31	32	33	34	35	36

22S

F-1-A 3M-9-55

County Ravalli

STATE OF MONTANA
STATE ENGINEERS OFFICE
Water Resources Survey

T. 10N R. 20W Plat No. 2

Farm Checked: Date 11-16-57

Photo No. 3P-15, 2P-183

By Carpenter & Tate

Legal Land Owner Sunnyside Orchards - Lots 17-20 Blk 2; 5-28 Blk 3;(4-13, 20-27 Blk 6) (2) (3) John W. Houtchens Address

Operator Same Address Stevensville, Montana

Water is deliverd by:— 1. Private System; 2. Ditch Company; X 3. State Project; 4. Federal Project; 5. Irrigation District

If under Ditch Company, Irrigation District, or Government Project, state the number of shares or inches, acre feet, as the case may be in said system

App. No. Decree No.	NAME OF APPROPRIATOR TO WHOM DECREED	NAME OF STREAM	Date App. Date Priority	Miner's Inches	In Use	NAME OF DITCH (Water Delivered By)	No.	R/F	P/G/S	Present Irr. Acres	Irrigable Acres
*See											
Dist.		Bitterroot River				Supply Ditch	2	R	Spr.	197	0
						Houtchens - Templeton					
						Ditch					

NOTE: R—Denotes Regular Irrigation. F—Flood Irrigation. P—Water diverted by means of pumping. G—Water diverted by gravity. S—Stored Water.

Condition of System Good Topography Valley River Basin

Adequate Supply: Yes X No Explain

Remarks * John Houtchens is signed up for 930 shares under the Supply Ditch Association. (Wood-Parkhurst Ditch)

Also in: Plat No. Twp. Rge. Plat No. Twp. Rge. Plat No. Twp. Rge.
Plat No. Twp. Rge. Plat No. Twp. Rge. Plat No. Twp. Rge.

Information From:
John Houtchens

F-1-A 3M-9-55

County Ravalli

Farm Checked: Date 11-16-57

By Carpenter & Tate

STATE OF MONTANA
STATE ENGINEERS OFFICE
Water Resources Survey

T. 10N R. 20W Plat No. 2

Photo No. 2P-183

Legal Land Owner Sunnyside Orchards - Lots 32 Blk 3 Arthur Templeton Address

Operator Same Address Stevensville, Montana

Water is deliverd by:— 1. Private System; 2. Ditch Company; 3. State Project; 4. Federal Project; 5. Irrigation District

If under Ditch Company, Irrigation District, or Government Project, state the number of shares or inches, acre feet, as the case may be in said system

App. No. Decree No.	NAME OF APPROPRIATOR TO WHOM DECREED	NAME OF STREAM	Date App. Date Priority	Miner's Inches	In Use	NAME OF DITCH (Water Delivered By)	No.	R/F	P/G/S	Present Irr. Acres	Irrigable Acres
		(NO IRRIGATION)									

NOTE: R—Denotes Regular Irrigation. F—Flood Irrigation. P—Water diverted by means of pumping. G—Water diverted by gravity. S—Stored Water.

Condition of System ..... Topography ..... River Basin .....

Adequate Supply: Yes..... No..... Explain .....

Remarks Arthur Templeton is signed up for 150 shares under the Supply Ditch Association. (Wood-Parkhurst Ditch)

Also in: Plat No..... Twp..... Rge.....	Plat No..... Twp..... Rge.....	Plat No..... Twp..... Rge.....
Plat No..... Twp..... Rge.....	Plat No..... Twp..... Rge.....	Plat No..... Twp..... Rge.....

Information From:
Arthur Templeton

F-1-A 3M-9-55

County Ravalli

STATE OF MONTANA
STATE ENGINEERS OFFICE
Water Resources Survey

T. 10N R. 20W Plat No. 2
10N 19W 3

Farm Checked: Date 11-16-5

Photo No. 2P-123 ; 3P-15

By Carpenter & Tate

Legal Land Owner Sunnyside Orchards - Lots 29-31 Blk 3; 1-3, 29-32 Blk 6 Arthur & Rossellia Templeton Address

Operator Same Address Stevensville, Montana

Water is deliverd by:— 1. Private System; X 2. Ditch Company; X 3. State Project; 4. Federal Project; 5. Irrigation District

If under Ditch Company, Irrigation District, or Government Project, state the number of shares or inches, acre feet, as the case may be in said system

App. No. Decree No.	NAME OF APPROPRIATOR TO WHOM DECREED	NAME OF STREAM	Date App. Date Priority	Miner's Inches	In Use	NAME OF DITCH (Water Delivered By)	No.	R/F	P/G/S	Present Irr. Acres	Irrigable Acres
*See Assn.		Bitterroot River				Supply Ditch (Houtchens-Templeton D.)	2	R	Spr.	10	0
A-1693	Rossellia Templeton	Seepage, Waste, Drain	5-15-35	All	Yes	Templeton Ditch	1	R	Spr.	57	0

NOTE: R—Denotes Regular Irrigation. F—Flood Irrigation. P—Water diverted by means of pumping. G—Water diverted by gravity. S—Stored Water.

Condition of System Good Topography Valley River Basin

Adequate Supply: Yes x No Explain

Remarks *Arthur Templeton is signed up for 150 shares under the Supply Ditch Association. (Wood-Parkhurst Ditch)

Also in: Plat No. Twp. Rge.	Plat No. Twp. Rge.	Plat No. Twp. Rge.
Plat No. Twp. Rge.	Plat No. Twp. Rge.	Plat No. Twp. Rge.

Information From:
Arthur Templeton

F-1-A 3M-9-55

County Ravalli

Farm Checked: Date 11-20-57

By Donald Barrick

STATE OF MONTANA
STATE ENGINEERS OFFICE
Water Resources Survey

T. 10N R. 20W. Plat No. 2

Photo No. 2P-184, 2P-70

Legal Land Owner Fred & Hazel Traeger Address

Operator Wm. Spillman - Buying Address Florence, Montana

Water is deliverd by:— 1. Private System; X 2. Ditch Company; 3. State Project; 4. Federal Project; 5. Irrigation District

If under Ditch Company, Irrigation District, or Government Project, state the number of shares or inches, acre feet, as the case may be in said system

App. No. Decree No.	NAME OF APPROPRIATOR TO WHOM DECREED	NAME OF STREAM	Date App. Date Priority	Miner's Inches	In Use	NAME OF DITCH (Water Delivered By)	No.	R/F	P/G/S	Present Irr. Acres	Irrigable Acres
D-1046	Peter F. Boltz	Sweeney Creek	6-1-82	55	Yes	Hendrickson Ditch	1	R		40	0

NOTE: R—Denotes Regular Irrigation. F—Flood Irrigation. P—Water diverted by means of pumping. G—Water diverted by gravity. S—Stored Water.

Condition of System Good Topography Bottom Land River Basin Columbia River, Sweeney Creek

Adequate Supply: Yes X No Explain

Remarks

Also in: Plat No. Twp. Rge. | Plat No. Twp. Rge. | Plat No. Twp. Rge.
Plat No. Twp. Rge. | Plat No. Twp. Rge. | Plat No. Twp. Rge.

Information From:
Mr. Hoblitt

6	5	4	3	2	1
7	8	9	10	11	12
18	17	16	15	14	13
19	20	21	22	23	24
30	29	28	27	26	25
31	32	33	34	35	36

26D, 27A

F-1-A 3M-9-55

County Ravalli

Farm Checked: Date 11-14-57

By Bill Lambeth

STATE OF MONTANA
STATE ENGINEERS OFFICE
Water Resources Survey

T. 10NR. 20W. Plat No. 2

Photo No. 2P-69

Legal Land Owner Paul & Helen Trenk Address Florence, Montana

Operator Same Address

Water is deliverd by:— 1. Private System; x 2. Ditch Company; 3. State Project; 4. Federal Project; 5. Irrigation District

If under Ditch Company, Irrigation District, or Government Project, state the number of shares or inches, acre feet, as the case may be in said system

App. No. Decree No.	NAME OF APPROPRIATOR TO WHOM DECREED	NAME OF STREAM	Date App. Date Priority	Miner's Inches	In Use	NAME OF DITCH (Water Delivered By)	No.	R/F	P/G/S	Present Irr. Acres	Irrigable Acres
D-692	Frank Shivel	One Horse Creek	5-1-90	75	Yes						
	George C. & Lena										
	Taylor	One Horse Creek	4-15-96	70	Yes	Trenk Ditch	1	R		9	0

NOTE: R—Denotes Regular Irrigation. F—Flood Irrigation. P—Water diverted by means of pumping. G—Water diverted by gravity. S—Stored Water.

Condition of System Good Topography Mountain Slope River Basin Columbia River, One Horse Creek

Adequate Supply: Yes X No. Explain

Remarks

Also in: Plat No. Twp. Rge.	Plat No. Twp. Rge.	Plat No. Twp. Rge.
Plat No. Twp. Rge.	Plat No. Twp. Rge.	Plat No. Twp. Rge.

Information From:

Earnest Lunceford

6	5	4	3	2	1
7	8	9	10	11	12
18	17	16	15	14	13
19	20	21	22	23	24
30	29	28	27	26	25
31	32	33	34	35	36

1OF

F-1-A 3M-9-55

County Ravalli

Farm Checked: Date 11-4-57

By B. Lambeth & D. Pouliot

STATE OF MONTANA
STATE ENGINEERS OFFICE
Water Resources Survey
3

T. 10N R. 20W Plat No. 2

Photo No. 2P-185 (14)

2P-69 (15)

Legal Land Owner Frank & Barbara Vander Pas Address Florence, Montana

Operator Same Address

Water is deliverd by:— 1. Private System; x 2. Ditch Company; 3. State Project; 4. Federal Project; 5. Irrigation District

If under Ditch Company, Irrigation District, or Government Project, state the number of shares or inches, acre feet, as the case may be in said system

App. No. Decree No.	NAME OF APPROPRIATOR TO WHOM DECREED	NAME OF STREAM	Date App. Date Priority	Miner's Inches	In Use	NAME OF DITCH (Water Delivered By)	No.	R/F	P/G/S	Present Irr. Acres	Irrigable Acres
D-684	J. M. Goudy	One Horse Creek	5-1-83	24	Yes						
			5-15-01	64	Yes	Bob Linder Ditch	1	R		36	0
*D-686	A. B. Hammond		5-1-83	71	Part	Bob Linder Ditch					
A-1435	Martha Shaffer	Unnamed Springs	8-15-26	All	Stock						

NOTE: R—Denotes Regular Irrigation. F—Flood Irrigation. P—Water diverted by means of pumping. G—Water diverted by gravity. S—Stored Water.

Condition of System Good Topography Mountain Slope River Basin Columbia River, One Horse Creek

Adequate Supply: Yes x No Explain

Remarks *Part by land description. No verification.

Also in: Plat No. Twp. Rge.	Plat No. Twp. Rge.	Plat No. Twp. Rge.
Plat No. Twp. Rge.	Plat No. Twp. Rge.	Plat No. Twp. Rge.

Information From:

Mr. Vander Pas

6	5	4	3	2	1
7	8	9	10	11	12
18	17	16	15	14	13
19	20	21	22	23	24
30	29	28	27	26	25
31	32	33	34	35	36

14E, 15C

F-1-A 3M-9-55

County Ravalli

STATE OF MONTANA
STATE ENGINEERS OFFICE
Water Resources Survey

T. 10N R. 20W Plat No. 2

Farm Checked: Date 11-19-57

Photo No. 2P-70, 2P-185

By Bill Lambeth & Dave Pouliot

Legal Land Owner R. P. & Ellen Vann Address Florence, Montana

Operator Same Address

Water is deliverd by:— 1. Private System; X 2. Ditch Company; 3. State Project; 4. Federal Project; 5. Irrigation District

If under Ditch Company, Irrigation District, or Government Project, state the number of shares or inches, acre feet, as the case may be in said system

App. No. Decree No.	NAME OF APPROPRIATOR TO WHOM DECREED	NAME OF STREAM	Date App. Date Priority	Miner's Inches	In Use	NAME OF DITCH (Water Delivered By)	No.	R/F	P/G/S	Present Irr. Acres	Irrigable Acres
D-1070	John E. Thill	Sweeney Creek	6-1-78	80	40	Townsend Ditch	1	F		22	0

NOTE: R—Denotes Regular Irrigation. F—Flood Irrigation. P—Water diverted by means of pumping. G—Water diverted by gravity. S—Stored Water.

Condition of System Good Topography Valley River Basin Columbia River, Sweeney Creek

Adequate Supply: Yes X No. Explain

Remarks

Also in: Plat No. Twp. Rge.	Plat No. Twp. Rge.	Plat No. Twp. Rge.
Plat No. Twp. Rge.	Plat No. Twp. Rge.	Plat No. Twp. Rge.

Information From:

Field Survey

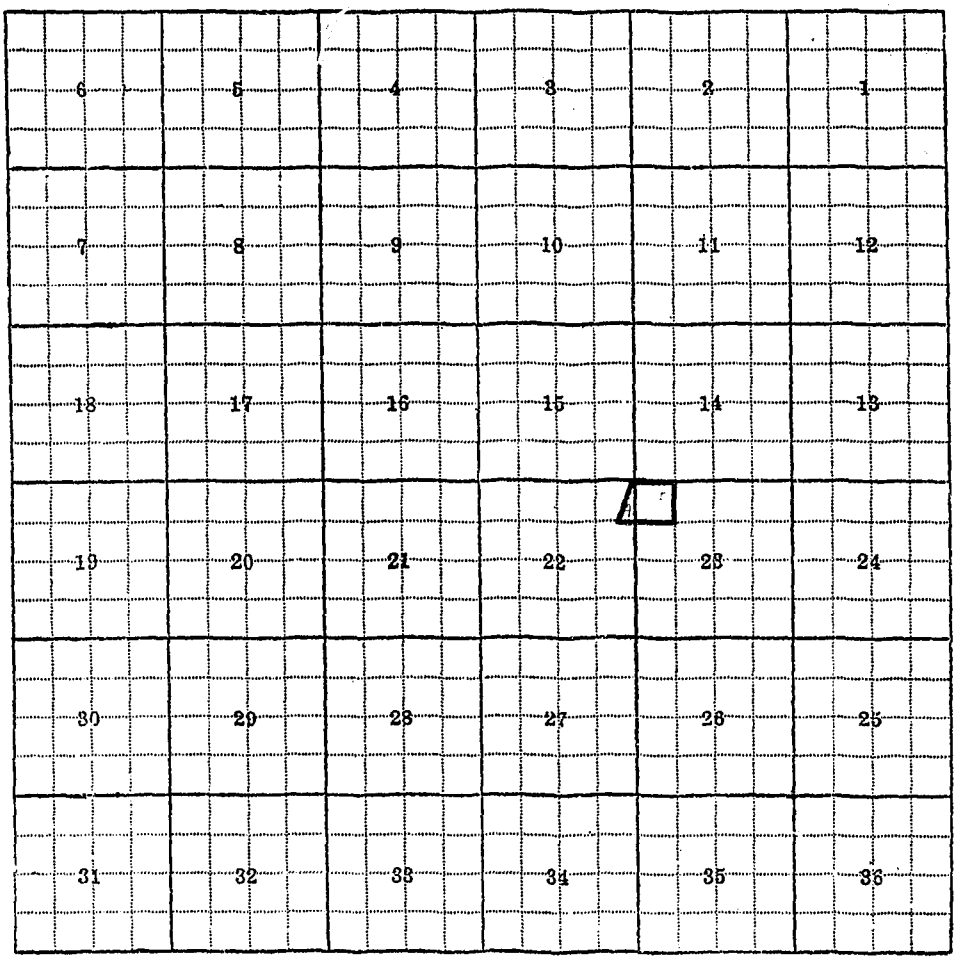
6
5
4
3
2
1
7
8
9
10
11
12
18
17
16
15
14
13
19
20
21
22
23
24
30
29
28
27
26
25
31
32
33
34
35
36

22A, 23B

F-1-A 3M-9-55

County Ravalli

Farm Checked: Date 11-13-57

By Bill Lambeth

STATE OF MONTANA
STATE ENGINEERS OFFICE
Water Resources Survey

T.10N. R. 20W. Plat No. 2

Photo No. 2R-69, 2R-68

Legal Land Owner Harold and Anna Vick Address Florence, Montana

Operator Same Address

Water is deliverd by:— 1. Private System; x 2. Ditch Company; 3. State Project; 4. Federal Project; 5. Irrigation District

If under Ditch Company, Irrigation District, or Government Project, state the number of shares or inches, acre feet, as the case may be in said system

App. No. Decree No.	NAME OF APPHOPRIATOR TO WHOM DECREED	NAME OF STREAM	Date App. Date Priority	Miner's Inches	In Use	NAME OF DITCH (Water Delivered By)	No.	R/F	P/G/S	Present Irr. Acres	Irrigable Acres
D-691	Missoula Mercantile Company	One Horse Creek	5-1-88	60	30	Jacob Dick Ditch	1	R		28	0
A 1395	John E. Hanson	Unnamed Springs	6-2-35	4.11	Yes						

NOTE: R—Denotes Regular Irrigation. F—Flood Irrigation. P—Water diverted by means of pumping. G—Water diverted by gravity. S—Stored Water.

Condition of System Good Topography Mountain Slope River Basin Columbia River, One Horse Creek

Adequate Supply: Yes x No Explain

Remarks

Also in: Plat No. Twp. Rge.	Plat No. Twp. Rge.	Plat No. Twp. Rge.
Plat No. Twp. Rge.	Plat No. Twp. Rge.	Plat No. Twp. Rge.

Information From: Harold Vicks

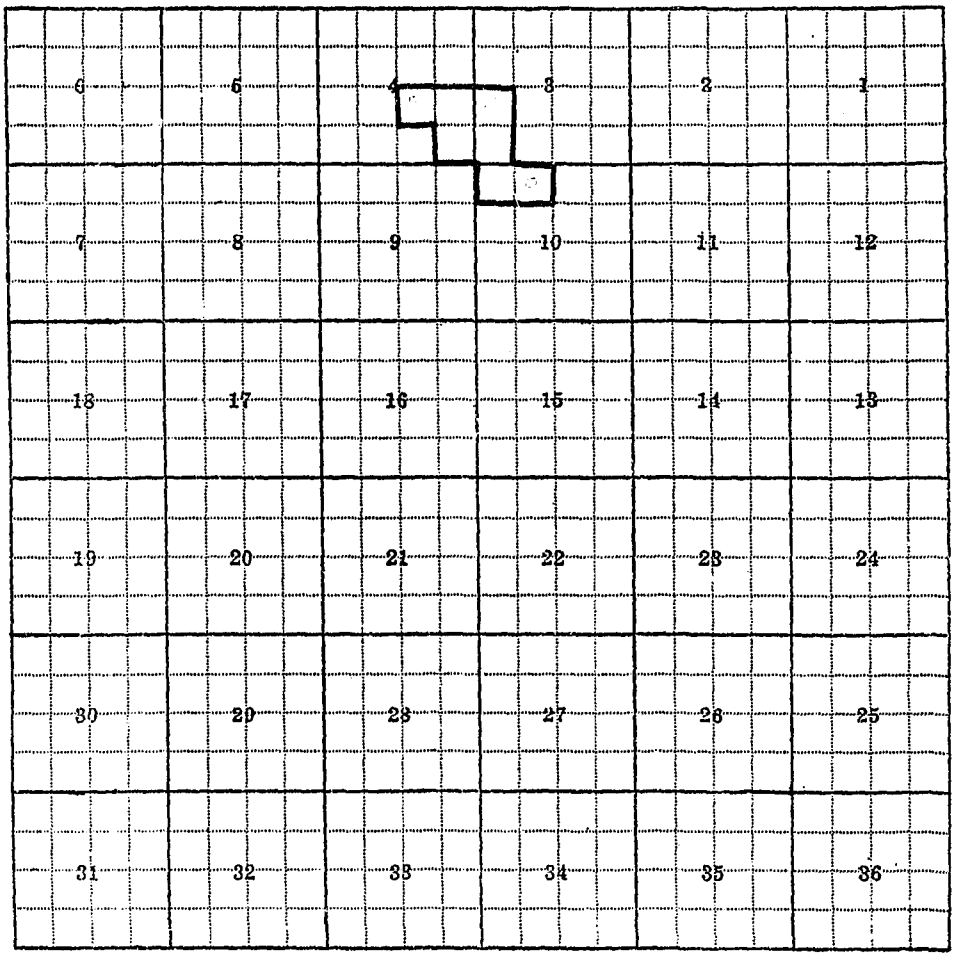
6
5
4
3
2
1
7
8
9
10
11
12
18
17
16
15
14
13
19
20
21
22
23
24
30
29
28
27
26
25
31
32
33
34
35
36

3D, 4F, 10B

2

T10N-R20W

F-1-A 3M-9-55

County .....Ravalli.....

Farm Checked: Date....11-1-57.....

By ..Carpenter..&..Tate.....

STATE OF MONTANA

STATE ENGINEERS OFFICE

Water Resources Survey

3

T.10N.....R.....20W. Plat No...2.....

Photo No.....

Legal Land Owner ...Stephan..Anderson..... Address .....Florence,..Montana.....

Operator ..... Address .....

Water is deliverd by:— 1. Private System; 2. Ditch Company; 3. State Project; 4. Federal Project; 5. Irrigation District

If under Ditch Company, Irrigation District, or Government Project, state the number of shares or inches, acre feet, as the case may be in said system .....

App. No. Decree No.	NAME OF APPROPRIATOR TO WHOM DECREED	NAME OF STREAM	Date App. Date Priority	Minor's Inches	In Use	NAME OF DITCH (Water Delivered By)	No.	R/F	P/G/S	Present Irr. Acres	Irrigable Acres
A-52	Jakub Skawinski	N. Fk. Bass Creek	8-19-46	120							
A-53	Goldie C. Wemple	N. Fk. Bass Creek	8-19-46	120							
A-620	Jakub Skawinski	Larry Creek	8-19-46	80							
A-621	Goldie C. Wemple	Larry Creek	8-19-46	80							
		(No Irrigation)									

NOTE: R—Denotes Regular Irrigation. F—Flood Irrigation. P—Water diverted by means of pumping. G—Water diverted by gravity. S—Stored Water.

Condition of System ..... Topography ..... River Basin .....

Adequate Supply: Yes..... No..... Explain .....

Remarks .....

Also in: Plat No..... Twp..... Rge.....	Plat No..... Twp..... Rge.....	Plat No..... Twp..... Rge.....
Plat No..... Twp..... Rge.....	Plat No..... Twp..... Rge.....	Plat No..... Twp..... Rge.....

Information From:

.....Field.....

6	5	4	3	2	1
7	8	9	10	11	12
18	17	16	15	14	13
19	20	21	22	23	24
30	29	28	27	26	25
31	32	33	34	35	36

24A

F-1-A 3M-9-55

County Ravalli

Farm Checked: Date 11-4-57

By Lambeth & Lave Pouliot

STATE OF MONTANA
STATE ENGINEERS OFFICE
Water Resources Survey

T.10N. R. 20W. Plat No. 2

Photo No. 2P-68

Legal Land Owner George & Marie Bentham Address

Operator Frank D. Holler Address Florence, Montana

Water is deliverd by:— 1. Private System: X 2. Ditch Company; 3. State Project; 4. Federal Project; 5. Irrigation District

If under Ditch Company, Irrigation District, or Government Project, state the number of shares or inches, acre feet, as the case may be in said system

App. No. Decree No.	NAME OF APPROPRIATOR TO WHOM DECREED	NAME OF STREAM	Date App. Date Priority	Miner's Inches	In Use	NAME OF DITCH (Water Delivered By)	No.	R/F	P/G/S	Present Irr. Acres	Irrigable Acres
D-1080	Woodrow Bentham	Tie Chute Creek	1892	All	Yes	Bentham Ditch	1	R		82	0

NOTE: R—Denotes Regular Irrigation. F—Flood Irrigation. P—Water diverted by means of pumping. G—Water diverted by gravity. S—Stored Water.

Condition of System Good Topography Mountain Slope River Basin Columbia River, Tie Chute Creek

Adequate Supply: Yes x No Explain

Remarks

Also in: Plat No. Twp. Rge.	Plat No. Twp. Rge.	Plat No. Twp. Rge.
Plat No. Twp. Rge.	Plat No. Twp. Rge.	Plat No. Twp. Rge.

Information From:

Mrs. Holler

6	5	4	3	2	1
7	8	9	10	11	12
18	17	16	15	14	13
19	20	21	22	23	24
30	29	28	27	26	25
31	32	33	34	35	36

3E

F-1-A 3M-9-55

County Ravalli

Farm Checked: Date 11-19-57

By Donald Barrick

STATE OF MONTANA
STATE ENGINEERS OFFICE
Water Resources Survey

T. 10N. R. 20W. Plat No. 2

Photo No. 2P-70

Legal Land Owner Edward O. Bies et al. Address Florence, Montana.

Operator Same Address

Water is delivered by:— 1. Private System; 2. Ditch Company; X 3. State Project; 4. Federal Project; 5. Irrigation District

If under Ditch Company, Irrigation District, or Government Project, state the number of shares or inches, acre feet, as the case may be in acid system

App. No. Decree No.	NAME OF APPROPRIATOR TO WHOM DECREED	NAME OF STREAM	Date App. Date Priority	Minor's Inches	In Use	NAME OF DITCH (Water Delivered By)	No.	R/F	P/G/S	Present Irr. Acres	Irrigable Acres
Forest Service Permit		Holloway Lake				Dinsmore Ditch	2	R		5	0

NOTE: R—Denotes Regular Irrigation. F—Flood Irrigation. P—Water diverted by means of pumping. G—Water diverted by gravity. S—Stored Water.

Condition of System ..... Topography ..... River Basin Columbia River, Holloway Lake

Adequate Supply: Yes..... No..... Explain .....

Remarks Edward Bies is signed up for two shares in the Sweeney Creek Water Users Association.

Also in: Plat No..... Twp..... Rge.....	Plat No..... Twp..... Rge.....	Plat No..... Twp..... Rge.....
Plat No..... Twp..... Rge.....	Plat No..... Twp..... Rge.....	Plat No..... Twp..... Rge.....

Information From:

Field Survey

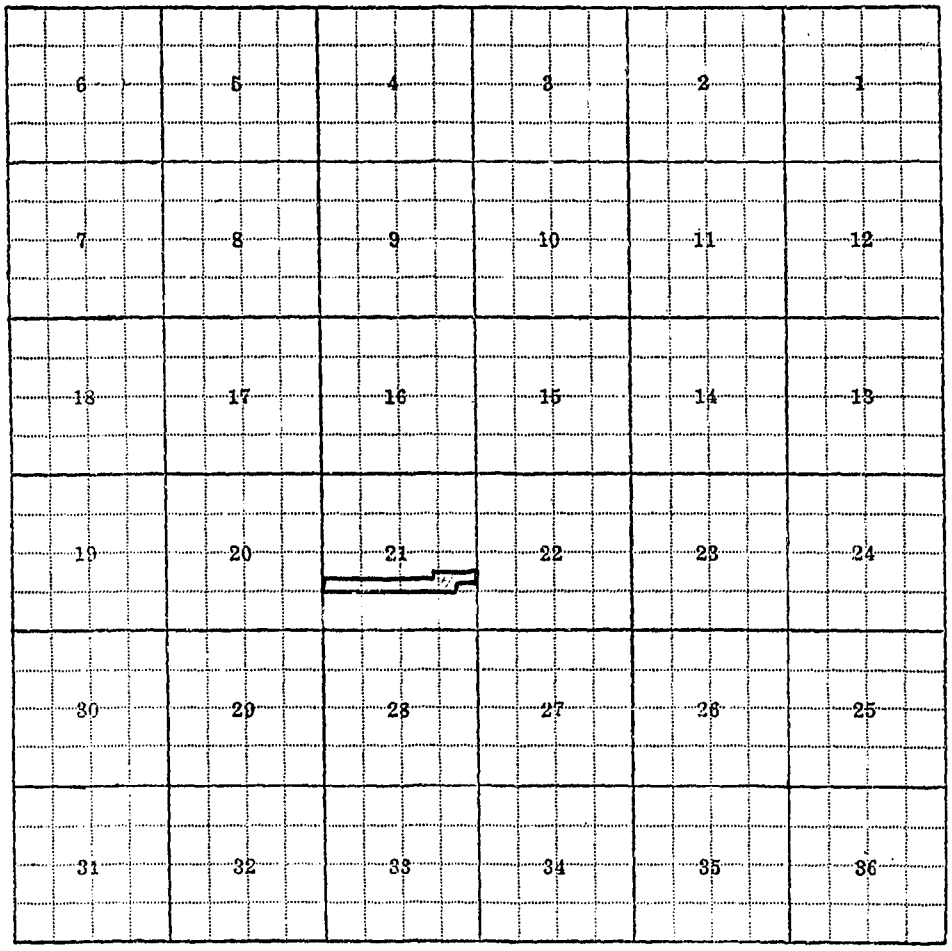
6
5
4
3
2
1
7
8
9
10
11
12
18
17
16
15
14
13
19
20
21
22
23
24
30
29
28
27
26
25
31
32
33
34
35
36

21H

F-1-A 3M-9-55

County Ravalli

STATE OF MONTANA
STATE ENGINEERS OFFICE
Water Resources Survey
3

T. 10N. R. 20W. Plat No. 2

Farm Checked: Date 11-19-57

Photo No. 2P-70

By Donald Barrick

Legal Land Owner Theresa Bies & Marie Johnson Address Florence, Montana

Operator Same Address

Water is delivered by:— 1. Private System; 2. Ditch Company; 3. State Project; 4. Federal Project; 5. Irrigation District

If under Ditch Company, Irrigation District, or Government Project, state the number of shares or inches, acre feet, as the case may be in said system

App. No. Decree No.	NAME OF APPROPRIATOR TO WHOM DECREED	NAME OF STREAM	Date App. Date Priority	Miner's Inches	In Use	NAME OF DITCH (Water Delivered By)	No.	R/F	P/G/S	Present Irr. Acres	Irrigable Acres
D-1068	Howard Riley	Sweeney Creek	5-15-89	50	Yes	Riley Ditch	1	F		15	0

NOTE: R—Denotes Regular Irrigation. F—Flood Irrigation. P—Water diverted by means of pumping. G—Water diverted by gravity. S—Stored Water.

Condition of System Good Topography Creek Bottom River Basin Columbia River, Sweeney Creek

Adequate Supply: Yes ..... No ....x..... Explain Later Water

Remarks

Also in: Plat No. ..... Twp. ..... Rge.	Plat No. ..... Twp. ..... Rge.	Plat No. ..... Twp. ..... Rge. .....
Plat No. ..... Twp. ..... Rge.	Plat No. ..... Twp. ..... Rge.	Plat No. ..... Twp. ..... Rge. .....

Information From:

Mrs. Johnson

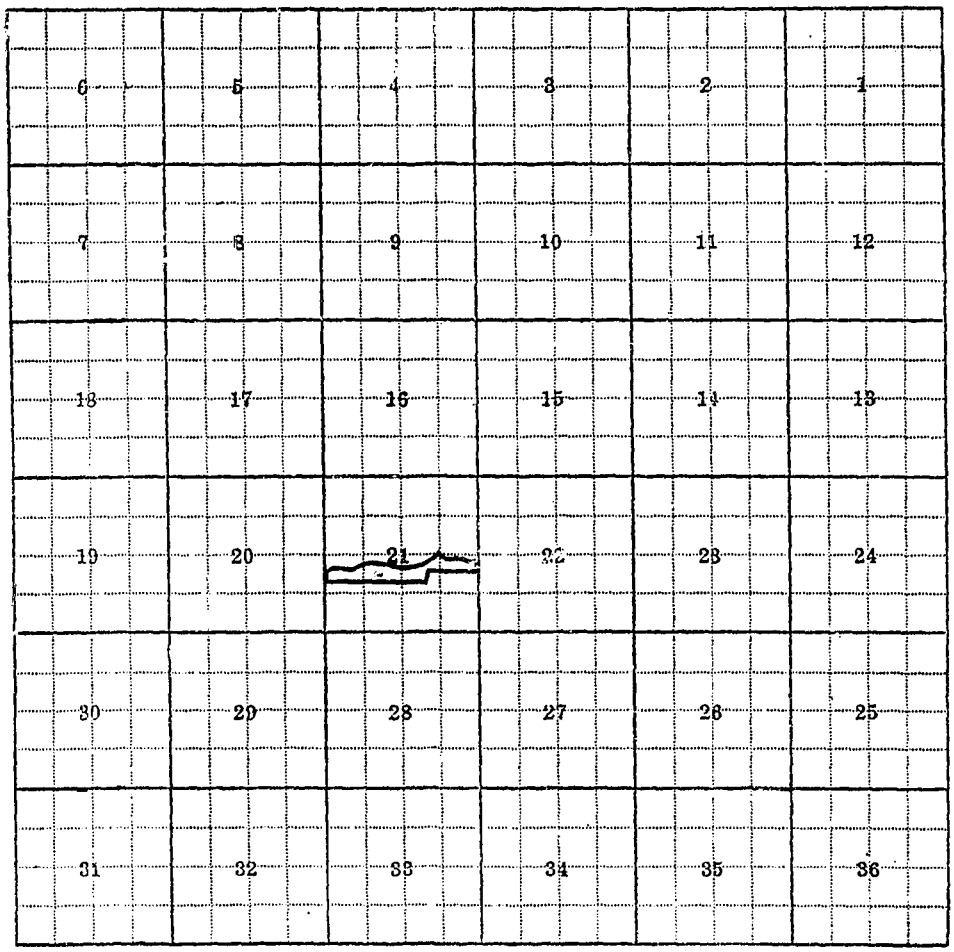
6
5
4
3
2
1
7
8
9
10
11
12
18
17
16
15
14
13
19
20
21
22
23
24
30
29
28
27
26
25
31
32
33
34
35
36

21G

F-1-A 3M-9-55

County Ravalli

Farm Checked: Date 11-20-57

By Donald Barrick

STATE OF MONTANA
STATE ENGINEERS OFFICE
Water Resources Survey

T. 10N. R. 20W. Plat No. 2

Photo No. 2P-185

Legal Land Owner Peter & Mary Bugli Address Florence, Montana

Operator Same Address

Water is delivered by:— 1. Private System: x 2. Ditch Company; 3. State Project; 4. Federal Project; 5. Irrigation District

If under Ditch Company, Irrigation District, or Government Project, state the number of shares or inches, acre feet, as the case may be in said system

App. No. Decree No.	NAME OF APPROPRIATOR TO WHOM DECREED	NAME OF STREAM	Date App. Date Priority	Miner's Inches	In Use	NAME OF DITCH (Water Delivered By)	No.	R/F	P/G/S	Present Irr. Acres	Irrigable Acres
D-1047	L. A. Carver	Sweeney Creek	5-1-78	110	Part	Miles Ditch	1	R		10	0

NOTE: R—Denotes Regular Irrigation. F—Flood Irrigation. P—Water diverted by means of pumping. G—Water diverted by gravity. S—Stored Water.

Condition of System Topography Bottom Land River Basin Columbia River, Sweeney Creek

Adequate Supply: Yes No Explain

Remarks Peter Bugli is signed up for one share in the Sweeney Creek Water Users Association

Also in: Plat No. Twp. Rge.	Plat No. Twp. Rge.	Plat No. Twp. Rge.
Plat No. Twp. Rge.	Plat No. Twp. Rge.	Plat No. Twp. Rge.

Information From:

Field Survey

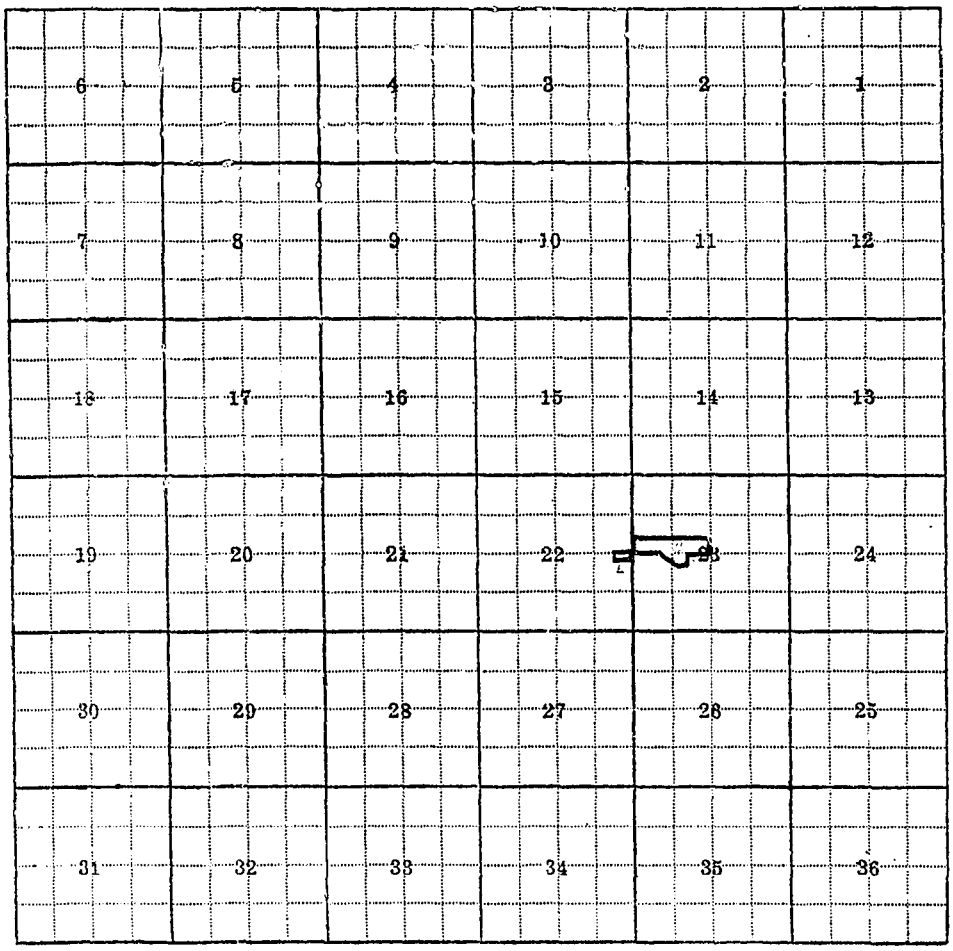
6
5
4
3
2
1
7
8
9
10
11
12
18
17
16
15
14
13
19
20
21
22
23
24
30
29
28
27
26
25
31
32
33
34
35
36

22L., 23C.

F-1-A 3M-9-55

County .....Ravalli.....

Farm Checked: Date....11-4-57.....

By ....Bill Lambeth.....

STATE OF MONTANA

STATE ENGINEERS OFFICE

Water Resources Survey

3

T....10N..R...20W... Plat No...2.....

Photo No...2P-185.....

Legal Land Owner ...Carl Christianson..... Address ....Florence, Montana.....

Operator ..... Address .....

Water is deliverd by:— 1. Private System; X 2. Ditch Company; 3. State Project; 4. Federal Project; 5. Irrigation District

If under Ditch Company, Irrigation District, or Government Project, state the number of shares or inches, acre feet, as the case may be in said system .....

App. No. Decree No.	NAME OF APPROPRIATOR TO WHOM DECREED	NAME OF STREAM	Date App. Date Priority	Miner's Inches	In Use	NAME OF DITCH (Water Delivered By)	No.	R/F	P/G/S	Present Irr. Acres	Irrigable Acres
D-681	Bessie Deverber	One Horse Creek	5-5-85	10	Yes	Fritz W. Aherns Ditch	1	R		2	0

NOTE: R—Denotes Regular Irrigation. F—Flood Irrigation. P—Water diverted by means of pumping. G—Water diverted by gravity. S—Stored Water.

Condition of System .....Good..... Topography .....Valley..... River Basin Columbia River, One Horse Creek

Adequate Supply: Yes. x..... No..... Explain .....

Remarks .....

Also in: Plat No..... Twp..... Rge.....	Plat No..... Twp..... Rge.....	Plat No..... Twp..... Rge.....
Plat No..... Twp..... Rge.....	Plat No..... Twp..... Rge.....	Plat No..... Twp..... Rge.....

Information From:

Joe Schrage

6	5	4	3	2	1
7	8	9	10	11	12
18	17	16	15	14	13
19	20	21	22	23	24
30	29	28	27	26	25
31	32	33	34	35	36

F-1-A 3M-9-55

County Ravalli

Farm Checked: Date 11-17&18-57

By Donald Barrick

STATE OF MONTANA
STATE ENGINEERS OFFICE
Water Resources Survey

T. 10N R. 20W. Plat No. 2

Photo No. 2R-72, 2R-71

Legal Land Owner John H. Crump Address

Operator Same Address Florence, Montana

Water is deliverd by:— 1. Private System; x 2. Ditch Company; 3. State Project; 4. Federal Project; 5. Irrigation District

If under Ditch Company, Irrigation District, or Government Project, state the number of shares or inches, acre feet, as the case may be in said system

App. No. Decree No.	NAME OF APPROPRIATOR TO WHOM DECREED	NAME OF STREAM	Date App. Date Priority	Miner's Inches	In Use	NAME OF DITCH (Water Delivered By)	No.	R/F	P/G/S	Present Irr. Acres	Irrigable Acres
D-9	J. F. Borough, Adm.										
	Est. George Frazer	Bass Creek	4-1-92	70	Yes	Frazer Ditch	1	R		30	0
D-1053	George Frazier, Sr.	Sweeney Creek	6-1-03	157	Yes	Frazer Ditch	1	R		123	0
A-1550	George Frazier	Waste	3-1-01	160	Part						

NOTE: R—Denotes Regular Irrigation. F—Flood Irrigation. P—Water diverted by means of pumping. G—Water diverted by gravity. S—Stored Water.

Condition of System Good Topography River Basin Columbia River, Sweeney Creek,
Adequate Supply: Yes x No Explain Bass Creek
Remarks John Crump is signed up for 65 shares in the Bass Lake Reservoir Company.
John Crump is signed up for 4 shares in the Sweeney Creek Water Users Association.

Also in: Plat No. Twp. Rge.	Plat No. Twp. Rge.	Plat No. Twp. Rge.
Plat No. Twp. Rge.	Plat No. Twp. Rge.	Plat No. Twp. Rge.

Information From:
Mr. Crump

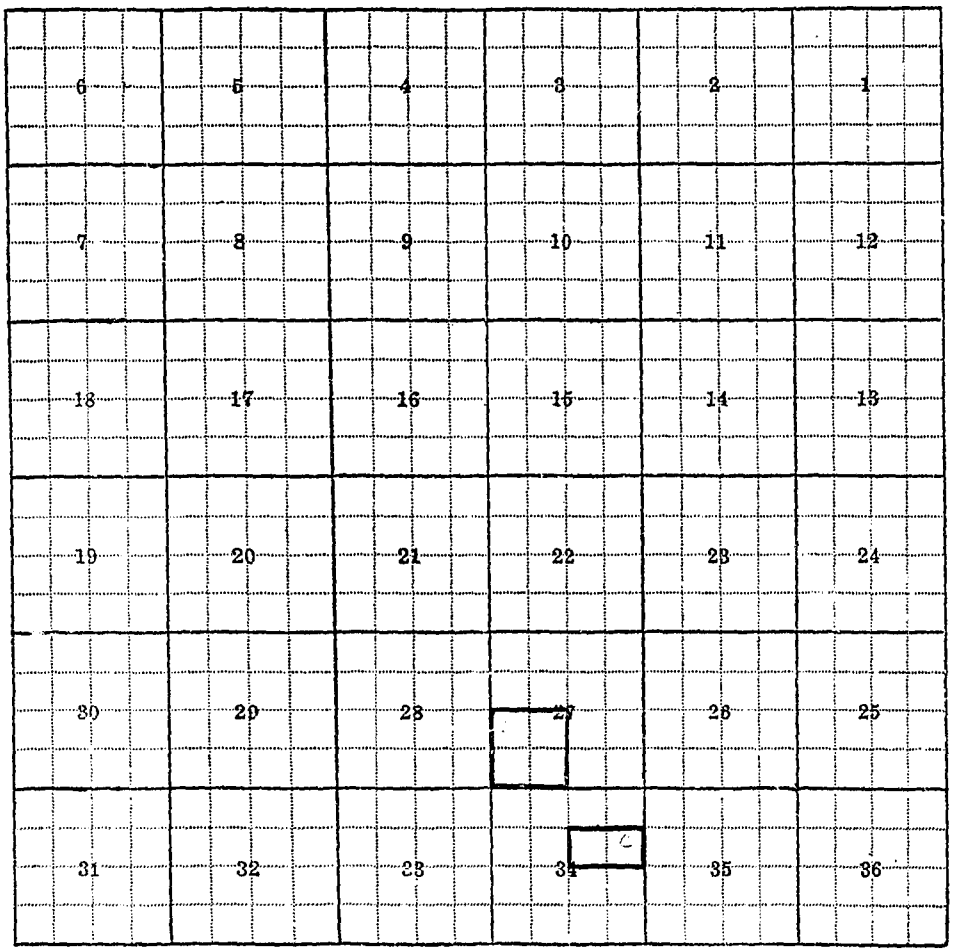
6
5
4
3
2
1
7
8
9
10
11
12
18
17
16
15
14
13
19
20
21
22
23
24
30
29
28
27
26
25
31
32
33
34
35
36

27D, 34C

F-1-A 3M-9-55

County Ravalli

Farm Checked: Date 11-4-57

By Lambeth & Dave Poulior

STATE OF MONTANA
STATE ENGINEERS OFFICE
Water Resources Survey

T. 10N. R. 20W. Plat No. 2

Photo No. 2P-187

Legal Land Owner Donald & Esther Dakin Address

Operator V. Pearson - Buying Address Florence, Montana

Water is deliverd by:— 1. Private System; X 2. Ditch Company; 3. State Project; 4. Federal Project; 5. Irrigation District

If under Ditch Company, Irrigation District, or Government Project, state the number of shares or inches, acre feet, as the case may be in said system

App. No. Decree No.	NAME OF APPROPRIATOR TO WHOM DECREED	NAME OF STREAM	Date App. Date Priority	Miner's Inches	In Use	NAME OF DITCH (Water Delivered By)	No.	R/F	P/G/S	Present Irr. Acres	Irrigable Acres
D-690	Joseph Lacaff	One Horse Creek	7-1-86	147	73.5	Wagner, Slocum, Lacoff Ditch	1	R		10	0

NOTE: R—Denotes Regular Irrigation. F—Flood Irrigation. P—Water diverted by means of pumping. G—Water diverted by gravity. S—Stored Water.

Condition of System Good Topography Valley River Basin Columbia River, One Horse Creek

Adequate Supply: Yes x No Explain

Remarks

Also in: Plat No. Twp. Rge.	Plat No. Twp. Rge.	Plat No. Twp. Rge.
Plat No. Twp. Rge.	Plat No. Twp. Rge.	Plat No. Twp. Rge.

Information From:

Mrs. Pearson

6	5	4	3	2	1
7	8	9	10	11	12
18	17	16	15	14	13
19	20	21	22	23	24
30	29	28	27	26	25
31	32	33	34	35	36

2B

F-1-A 3M-9-55

County Ravalli

Farm Checked: Date 11-18-57

By Lambeth & Dave Pouliot

STATE OF MONTANA
STATE ENGINEERS OFFICE
Water Resources Survey

T. 10N. R. 20W Plat No. 2

Photo No. 2P-185

Legal Land Owner Alva G. & Lillian Davis Address Florence, Montana

Operator Same Address

Water is deliverd by:— 1. Private System; 2. Ditch Company; 3. State Project; 4. Federal Project; 5. Irrigation District

If under Ditch Company, Irrigation District, or Government Project, state the number of shares or inches, acre feet, as the case may be in said system

App. No. Decree No.	NAME OF APPROPRIATOR TO WHOM DECREED	NAME OF STREAM	Date App. Date Priority	Miner's Inches	In Use	NAME OF DITCH (Water Delivered By)	No.	R/F	P/G/S	Present Irr. Acres	Irrigable Acres
D-679	Albert Aherns	One Horse Creek	5-5-85	82½	4	Fritz-Ahern Ditch	1	R		2	C

NOTE: R—Denotes Regular Irrigation. F—Flood Irrigation. P—Water diverted by means of pumping. G—Water diverted by gravity. S—Stored Water.

Condition of System Fair Topography Bench River Basin Columbia River, One Horse Creek

Adequate Supply: Yes x No Explain

Remarks

Also in: Plat No. Twp. Rge.	Plat No. Twp. Rge.	Plat No. Twp. Rge.
Plat No. Twp. Rge.	Plat No. Twp. Rge.	Plat No. Twp. Rge.

Information From:

A. G. Davis

6	5	4	3	2	1
7	8	9	10	11	12
18	17	16	15	14	13
19	20	21	22	23	24
30	29	28	27	26	25
31	32	33	34	35	36

-#2

F-1-A

County Ravalli

Farm Checked: Date 11-18-57

By William Lambeth & Dave Pouliot

STATE OF MONTANA
STATE ENGINEERS OFFICE
Water Resources Survey

T 10N R 20W Plat No. 2

Photo No. 2P-186

Legal Land Owner LeRoy Ditzler Address Florence, Montana

Operator Same Address

Water is deliverd by:— 1. Private System; 2. Ditch Company; 3. State Project; 4. Federal Project; 5. Irrigation District

If under Ditch Company, Irrigation District, or Government Project, state the number of shares or inches, acre feet, as the case may be in said system

App. No. Decree No.	NAME OF APPROPRIATOR TO WHOM DECREED	NAME OF STREAM	Date App. Date Priority	Miner's Inches	In Use	NAME OF DITCH (Water Delivered By)	No.	R/F	P/G/S	Present Irr. Acres	Irrigable Acres
	NO IRRIGATION										

NOTE: R—Denotes Regular Irrigation. F—Flood Irrigation. P—Water diverted by means of pumping. G—Water diverted by gravity. S—Stored Water.

Condition of System Topography River Basin

Adequate Supply: Yes No Explain

Remarks A small portion of Lot #28 - Florence Orchard Homes

Also in: Plat No. Twp. Rge.	Plat No. Twp. Rge.	Plat No. Twp. Rge.
Plat No. Twp. Rge.	Plat No. Twp. Rge.	Plat No. Twp. Rge.

Information From:
Field Survey

6	5	4	3	2	1
7	8	9	10	11	12
18	17	16	15	14	13
19	20	21	22	23	24
30	29	28	27	26	25
31	32	33	34	35	36

For land description see special plat - Florence Orchard Homes

F-1-A 3M-9-55

County .....Ravalli.....

Farm Checked: Date....11-14-57.....

By .....Bill Lambeth.....

STATE OF MONTANA
STATE ENGINEERS OFFICE
Water Resources Survey

T.10N.....R.20W.... Plat No...2.....

Photo No...2P-185.....

Legal Land Owner ...M. S. & Lillie Dexter..... Address ....Florence, Montana.....

Operator .....Same..... Address .....

Water is deliverd by:— 1. Private System; X 2. Ditch Company; 3. State Project; 4. Federal Project; 5. Irrigation District

If under Ditch Company, Irrigation District, or Government Project, state the number of shares or inches, acre feet, as the case may be in said system .....

App. No. Decree No.	NAME OF APPROPRIATOR TO WHOM DECREED	NAME OF STREAM	Date App. Date Priority	Miner's Inches	In Use	NAME OF DITCH (Water Delivered By)	No.	R/F	P/G/S	Present Irr. Acres	Irrigable Acres
Use		One Horse Creek				Fritz-Ahern Ditch	1	F		None at Present	
*D-686	A. B. Hammond	Bob Linder Ditch	5-1-83	71	45 ?						

NOTE: R—Denotes Regular Irrigation. F—Flood Irrigation. P—Water diverted by means of pumping. G—Water diverted by gravity. S—Stored Water.

Condition of System .....Good..... Topography .....Bench..... River Basin .....

Adequate Supply: Yes..... No..... Explain .....

Remarks ..*Part by land discription, no verification.....

.....Not available for information.....Joe Schrage said they use water from the above shown ditch.....

Also in: Plat No..... Twp..... Rge.....	Plat No..... Twp..... Rge.....	Plat No..... Twp..... Rge.....
Plat No..... Twp..... Rge.....	Plat No..... Twp..... Rge.....	Plat No..... Twp..... Rge.....

Information From:

.....Field Check.....

6	5	4	3	2	1
7	8	9	10	11	12
18	17	16	15	14	13
19	20	21	22	23	24
30	29	28	27	26	25
31	32	33	34	35	36

11T, 14B

F-1-A 3M-9-55

County Ravalli

Farm Checked: Date 11-19-57

By Donald Barrack

STATE OF MONTANA
STATE ENGINEERS OFFICE
Water Resources Survey

T 10N R 20W Plat No. 2

Photo No. 2P-70

Legal Land Owner Henry & Amelia Dichhault Address

Operator A. R. Maitche Address Florence, Montana

Water is deliverd by:— 1. Private System; x 2. Ditch Company; 3. State Project; 4. Federal Project; 5. Irrigation District

If under Ditch Company, Irrigation District, or Government Project, state the number of shares or inches, acre feet, as the case may be in said system

App. No. Decree No.	NAME OF APPROPRIATOR TO WHOM DECREED	NAME OF STREAM	Date App. Date Priority	Miner's Inches	In Use	NAME OF DITCH (Water Delivered By)	No.	R/F	P/G/S	Present Irr. Acres	Irrigable Acres
D-1057	Nancy E. & H. M.										
	Hutchinson	Sweeney Creek	5-1-86	80	Yes	Hendrickson Ditch	1	R		44	0

NOTE: R—Denotes Regular Irrigation. F—Flood Irrigation. P—Water diverted by means of pumping. G—Water diverted by gravity. S—Stored Water.

Condition of System Good Topography Creek Bottom River Basin Columbia River, Sweeney Creek

Adequate Supply: Yes x No Explain

Remarks Clara K. Maitche is signed up for 2 shares in the Sweeney Creek Water Users Association. Clara Maitche is the wife of A. P. Maitche.

Also in: Plat No. Twp. Rge.	Plat No. Twp. Rge.	Plat No. Twp. Rge.
Plat No. Twp. Rge.	Plat No. Twp. Rge.	Plat No. Twp. Rge.

Information From:

Field Survey

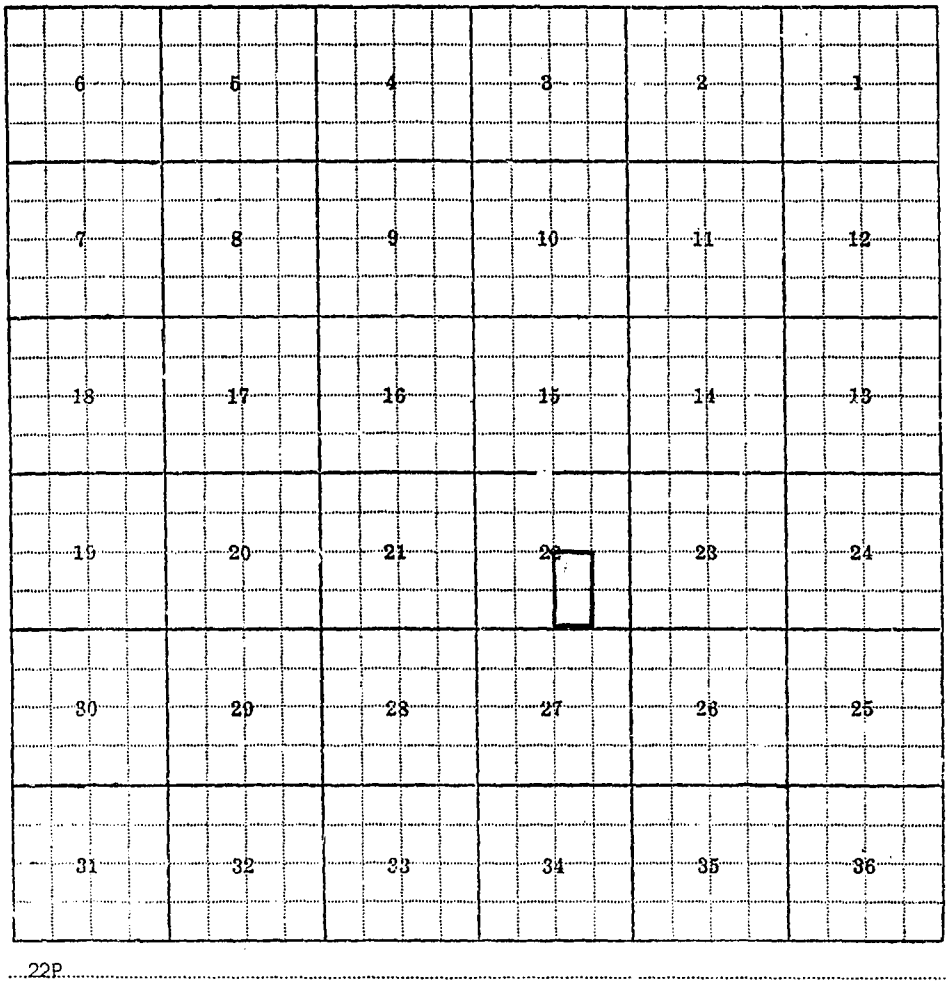
6
5
4
3
2
1
7
8
9
10
11
12
18
17
16
15
14
13
19
20
21
22
23
24
30
29
28
27
26
25
31
32
33
34
35
36

22P

F-1-A 3M-9-55

County Ravalli

Farm Checked: Date 11-18-57

By Lambeth & Dave Pouliot

STATE OF MONTANA
STATE ENGINEERS OFFICE
Water Resources Survey

T 10N R 20W Plat No. 2

Photo No. 2P-186

Legal Land Owner Anna B. Ellingson Address

Operator Donald & Margaret Ross Address Florence, Montana

Water is deliverd by:— 1. Private System; x 2. Ditch Company; 3. State Project; 4. Federal Project; 5. Irrigation District

If under Ditch Company, Irrigation District, or Government Project, state the number of shares or inches, acre feet, as the case may be in said system

App. No. Decree No.	NAME OF APPROPRIATOR TO WHOM DECREED	NAME OF STREAM	Date App. Date Priority	Miner's Inches	In Use	NAME OF DITCH (Water Delivered By)	No	R/F	P/G/S	Present Irr. Acres	Irrigable Acres
Use		Waste				Sprinkler	1	R		32	0
D-1058	C. M. Iann	Sweeney Creek	12-1-84	140	Yes	Iann Ditch	1	R		28	0
A-41	Velters V. Logan	Bass Creek	10-17-19	120	No						
A-628	Velters V. Logan	Leary Creek	8-28-19	120	No						

NOTE: R—Denotes Regular Irrigation. F—Flood Irrigation. P—Water diverted by means of pumping. G—Water diverted by gravity. S—Stored Water.

Condition of System Good Topography Valley River Basin Columbia River, Sweeney Creek

Adequate Supply: Yes x No Explain

Remarks

Also in: Plat No. Twp. Rge.	Plat No. Twp. Rge.	Plat No. Twp. Rge.
Plat No. Twp. Rge.	Plat No. Twp. Rge.	Plat No. Twp. Rge.

Information From:

Mrs. Ross

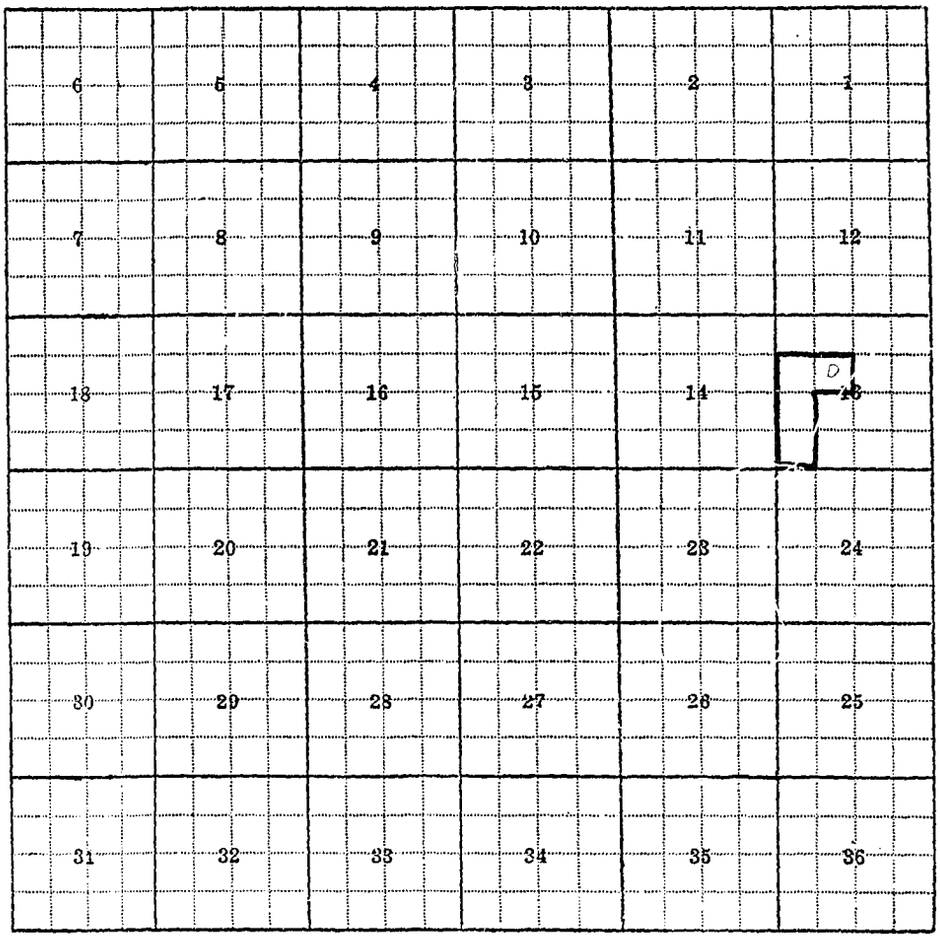
6
5
4
3
2
1
7
8
9
10
11
12
18
17
16
15
14
13
D
19
20
21
22
23
24
30
29
28
27
26
25
31
32
33
34
35
36

13D

F-1-A 3M-9-55

County Ravalli

Farm Checked: Date [illegible]

By Lambeth

STATE OF MONTANA
STATE ENGINEERS OFFICE
Water Resources Survey

T. 10N. R. 20W. Plat No. 2

Photo No. 2D-6

Legal Land Owner Raymond Everson — Address Florence, Montana

Operator Same — Address

Water is deliverd by:— 1. Private System; X 2. Ditch Company; 3. State Project; 4. Federal Project; 5. Irrigation Distric

If under Ditch Company, Irrigation District, or Government Project, state the number of shares or inches, acre feet, as the case may be in said system

App. No. Decree No.	NAME OF APPROPRIATOR TO WHOM DECREED	NAME OF STREAM	Date App. Date Priority	Minor's Inches	In Use	NAME OF DITCH (Water Delivered By)	No.	R/F	P/G/S	Present Irr. Acres	Irrigable Acres
D-1052	William J. Duffy	Sweeney Creek	6-1-83	80	Yes	Everson-Schreckendgust Ditch	1	R		75	0

NOTE: R—Denotes Regular Irrigation. F—Flood Irrigation. P—Water diverted by means of pumping. G—Water diverted by gravity. S—Stored Water.

Condition of System Good Topography Mountain Slope River Basin Columbia River, Sweeney Creek

Adequate Supply: Yes x No. Explain

Remarks

Also in: Plat No. Twp. Rge. Plat No. Twp. Rge. | Plat No. Twp. Rge. Plat No. Twp. Rge. | Plat No. Twp. Rge. Plat No. Twp. Rge.

Information From: Earsel Bloxham

6	5	4	3	2	1
7	8	9	10	11	12
18	17	16	15	14	13
19	20	21	22	23	24
30	29	28	27	26	25
31	32	33	34	35	36

15E

F-1-A

County Ravalli

Farm Checked: Date 11-17-57

By Donald Barrick

STATE OF MONTANA
STATE ENGINEERS OFFICE
Water Resources Survey

T. 10N R. 20W Map No. 2

Photo No. 2P-72

Legal Land Owner Mary & Mario Feronato Address

Operator George Raffatto Address Florence, Montana

Water is deliverd by:— 1. Private System; X 2. Ditch Company; 3. State Project; 4. Federal Project; 5. Irrigation District

If under Ditch Company, Irrigation District, or Government Project, state the number of shares or inches, acre feet, as the case may be in said system

App. No. Decree No.	NAME OF APPROPRIATOR TO WHOM DECREED	NAME OF STREAM	Date App. Date Priority	Miner's Inches	In Use	NAME OF DITCH (Water Delivered By)	No.	R/F	P/G/S	Present Irr. Acres	Irrigable Acres
D-1	Fannie J. Brooks	Barnaby Creek	1884 1885	69 42	Yes Yes	Brooks Ditch	1	R		35	0
D-10	Fannie J. Brooks	Bass Creek	10-27-84	160	Yes						
			5-10-83	143	Yes						
			6-15-95	80	Yes						
			4-1-94	35	Yes						
			3-1-95	45	Yes						
			10-1-96	20	Yes						
			4-1-84	33	Yes						
			4-1-85	107	Yes						
			6-15-00	80	Yes						
			6-15-05	120	Yes						
			7-1-70	36	Yes						
			4-1-93	92	Yes	Brooks Ditch	1	F		10	0
D-26	John Wimett	Bass Creek	4-1-84	70	Yes						
			4-1-87	45	Yes	Wimett Ditches	1	F		67	0

CONTINUED ON NEXT PAGE

NOTE: R—Denotes Regular Irrigation. F—Flood Irrigation. P—Water diverted by means of pumping. G—Water diverted by gravity. S—Stored Water.

Condition of System Good Topography Creek Bottom River Basin Columbia River, Barnaby Creek, Bass Creek, Larry Creek

Adequate Supply: Yes X No Explain

Remarks Mario Feronato is signed up for 1,200 shares under the Bass Lake Reservoir Company.
George Raffatto is signed up for 150 shares under the Bass Lake Reservoir Company.
The Bass Lake Reservoir Company water is used on this land and the land in 9N - 20W.
(Bought D-15 on Bass Creek from Will Luby. All but 5-1-72)

Also in: Plat No. 5 Twp. 9N Rge. 20W	Plat No. Twp. Rge.	Plat No. Twp. Rge.
Plat No. Twp. Rge.	Plat No. Twp. Rge.	Plat No. Twp. Rge.

Information From:
Mr. George Raffatto

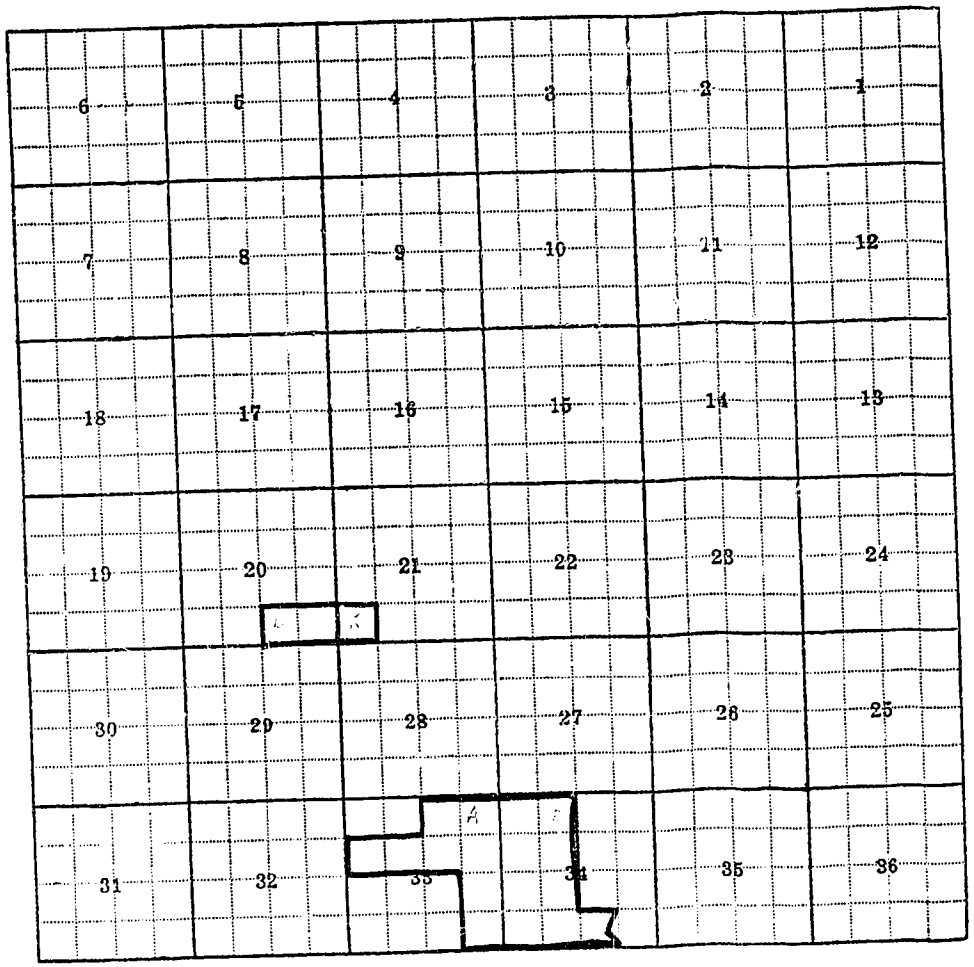

20D, 21K, 33A, 34B

F-1-A 3M-9-55

County ....Ravalli

Farm Checked: Date....11-17-57

By ....Donald Barrick

STATE OF MONTANA
STATE ENGINEERS OFFICE
Water Resources Survey

T...10N..R.....20W Plat No.....2

Photo No....2P-72

Legal Land Owner ...Mary & Mario Feronato (Continued) Page 2 Address

Operator ....George Ruffatto Address ....Florence, Montana

Water is delivered by:— 1. Private System; 2. Ditch Company; 3. State Project; 4. Federal Project; 5. Irrigation District

If under Ditch Company, Irrigation District, or Government Project, state the number of shares or inches, acre feet, as the case may be in said system

App. No. Decree No.	NAME OF APPROPRIATOR TO WHOM DECREED	NAME OF STREAM	Date App. Date Priority	Miner's Inches	In Use	NAME OF DITCH (Water Delivered By)	No.	R/F	P/G/S	Present Irr. Acres	Irrigable Acres
D-2	Bartlett Hepp	Bass or McGhee Cr.	1891	36	Yes	Truxler & Hepp Ditches	1	R			
D-3	Bartlett Hepp	Larry Creek	1891	136¼	Yes	Truxler & Hepp Ditches					
D-6	Theodore Truxler	Bass or McGhee Creek	1886	48	Yes						
		Larry Creek	1887	36	Yes	Truxler & Hepp Ditches	1	R			
D-10	Fannie J. Brooks	Bass Creek	10-27-84	160	Yes						
			5-10-83	143	Yes						
			6-15-95	80	Yes						
			4-1-94	35	Yes						
			3-1-95	45	Yes						
			10-1-96	20	Yes						
			4-1-84	33	Yes						
			4-1-85	107	Yes						
			6-15-00	80	Yes						
			6-15-05	120	Yes						
	(Continued on next page)		7-1-70	36	Yes						

NOTE: R—Denotes Regular Irrigation. F—Flood Irrigation. P—Water diverted by means of pumping. G—Water diverted by gravity. S—Stored Water.

Condition of System ..... Topography ..... River Basin .....

Adequate Supply: Yes..... No..... Explain .....

Remarks .....

Also in: Plat No..... Twp..... Rge..... Plat No..... Twp..... Rge..... Plat No..... Twp..... Rge.....
Plat No..... Twp..... Rge..... Plat No..... Twp..... Rge. ..... Plat No..... Twp..... Rge.....

Information From:

F-1-A 3M-9-55

County ....Ravalli.....

Farm Checked: Date 11-17-57.....

By .....Donald Barrick.....

STATE OF MONTANA
STATE ENGINEERS OFFICE
Water Resources Survey

T...10N..R..20W... Plat No.....2.....

Photo No..2P-72.....

Legal Land Owner ...Mary & Mario Feronato (Continued) Page 3..... Address .....

Operator .....George Ruffatto..... Address Florence, Montana.....

Water is deliverd by:— 1. Private System; 2. Ditch Company; 3. State Project; 4. Federal Project; 5. Irrigation District

If under Ditch Company, Irrigation District, or Government Project, state the number of shares or inches, acre feet, as the case may be in said system .....

App. No. Decree No.	NAME OF APPROPRIATOR TO WHOM DECREED	NAME OF STREAM	Date App. Date Priority	Miner's Inches	In Use	NAME OF DITCH (Water Delivered By)	No.	R/F	P/G/S	Present Irr. Acres	Irrigable Acres
D-10	Fannie J. Brooks	(Continued)	4-1-93	92	Yes	Brooks Ditches	1	F)			
D-15	Nora Luby (Exrx. Est.							)			
	of James Luby	Bass Creek	5-1-75	110	Yes			)			
			5-1-77	50	Yes			)		284	0
			4-1-84	48	Yes	Ozenbaugh-Feronato		)			
						Ditch	1	F)			
D-26A	Bass Lake Reservoir										
	Company	Bass Lake Reservoir	1-1-13	1629.72 AF.		150 shares					
D-26B	Bass Lake Reservoir										
	Company	Bass Lake Reservoir	1-26-52	2000 AF.							

NOTE: R—Denotes Regular Irrigation. F—Flood Irrigation. P—Water diverted by means of pumping. G—Water diverted by gravity. S—Stored Water.

Condition of System ..... Topography ..... River Basin .....

Adequate Supply: Yes..... No..... Explain .....

Remarks .....

Also in: Plat No..... Twp..... Rge.....	Plat No..... Twp..... Rge.....	Plat No..... Twp..... Rge.....
Plat No..... Twp..... Rge.....	Plat No..... Twp..... Rge.....	Plat No..... Twp..... Rge.....

Information From: .....

F-1-A 3M-9-55

County Ravalli

STATE OF MONTANA
STATE ENGINEERS OFFICE
Water Resources Survey

T. 10N R. 20W Plat No. 2

Farm Checked: Date 11-4-57 & 11-16-57

Photo No. 2P-72

By Lambeth & Dave Pouliot & Barrick 11-16-57

Legal Land Owner Lester & Alta Foss Address Florence, Montana

Operator Same Address

Water is deliverd by:— 1. Private System; x 2. Ditch Company; 3. State Project; 4. Federal Project; 5. Irrigation District

If under Ditch Company, Irrigation District, or Government Project, state the number of shares or inches, acre feet, as the case may be in said system

App. No. Decree No.	NAME OF APPROPRIATOR TO WHOM DECREED	NAME OF STREAM	Date App. Date Priority	Miner's Inches	In Use	NAME OF DITCH (Water Delivered By)	No.	R/F	P/G/S	Present Irr. Acres	Irrigable Acres
D-14	John Jacobson	Bass Creek	5-20-96	80	Yes	Jacobson Ditch	1	R		68	0
D-1049	Samuel Dinsmore	Sweeney Creek	6-1-82	100	25"						
			6-1-85	100	Yes	(See other form in Mt. Park Orchards)					

NOTE: R—Denotes Regular Irrigation. F—Flood Irrigation. P—Water diverted by means of pumping. G—Water diverted by gravity. S—Stored Water.

Condition of System Good Topography River Basin Columbia River, Bass Creek

Adequate Supply: Yes x No Explain

Remarks Lots 1 through 4 & 13 through 16 of Block #4.
Lester Foss is signed up for 60 shares under the Bass Lake Reservoir Company. (D-26A & D-26B)
Also in Mountain Park Orchards

Also in: Plat No. 2 Twp. [illegible] Rge. [illegible]	Plat No. Twp. Rge.	Plat No. Twp. Rge.
Plat No. Twp. Rge.	Plat No. Twp. Rge.	Plat No. Twp. Rge.

Information From:

Mr. Foss

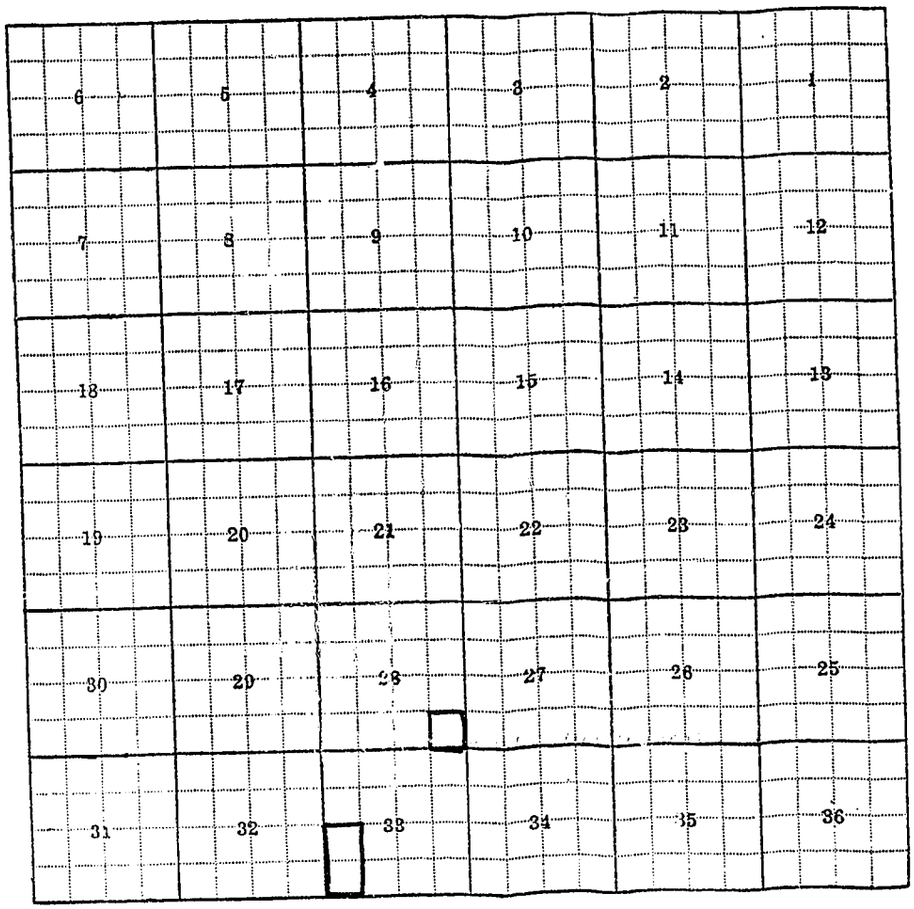

33-D, Section 28 is the Mountain Park Orchards

F-1-A 3M-9-55

County ~~Ravalli~~

Farm Checked: Date 11-15-57

By Bill Lambeth

STATE OF MONTANA
STATE ENGINEERS OFFICE
Water Resources Survey

T. ~~10N~~ R. ~~20W~~ Plat No. 2

Photo No. ~~2P-69~~, ~~2P-70~~

Legal Land Owner M. L. & Emma Gould — Address

Operator Earsel Bloxham - Buying — Address Florence, Montana

Water is deliverd by:— 1. Private System; X 2. Ditch Company; 3. State Project; 4. Federal Project; 5. Irrigation District

If under Ditch Company, Irrigation District, or Government Project, state the number of shares or inches, acre feet, as the case may be in said system

App. No. Decree No.	NAME OF APPROPRIATOR TO WHOM DECREED	NAME OF STREAM	Date App. Date Priority	Miner's Inches	In Use	NAME OF DITCH (Water Delivered By)	No.	R/F	P/G/S	Present Irr. Acres	Irrigable Acres
A-1336	Robert Peterson &										
	E. M. Keewn	Middle or Reed Lake,									
		Middle Lake & One									
		Horse Creek	9-24-07	1000	Yes	Bloxham Ditch	1	R		149	0
D-685	Arthur R. Granger										
	E. P. Shivel										
	Myrtle Shivel										
	E. P. Shivel, Adm.										
	Est. Ovid Groff	One Horse Creek	6-1-95	170	Yes	Bloxham Ditch	1	R			
D-1067	Katie Peterson	Sweeney Creek	3-1-04	60	Yes	Bloxham Ditch	1	F		36	0
D-1067	E. M. Keewn	Sweeney Creek	3-1-04	60	Yes						

NOTE: R—Denotes Regular Irrigation. F—Flood Irrigation. P—Water diverted by means of pumping. G—Water diverted by gravity. S—Stored Water.

Condition of System Good Topography Mountain slope and Bench River Basin Columbia River, Middle Lake, One Horse Creek, Sweeney Creek

Adequate Supply: Yes x No Explain

Remarks 160 acres is State land Leased

Also in Victor Townsite

Also in:					
Plat No. 8 Twp. 8N Rge. 21W	Plat No. Twp. Rge.	Plat No. Twp. Rge.
Plat No. 1 Twp. 8N Rge. 20W	Plat No. Twp. Rge.	Plat No. Twp. Rge.

Information From:

Earsel Bloxham

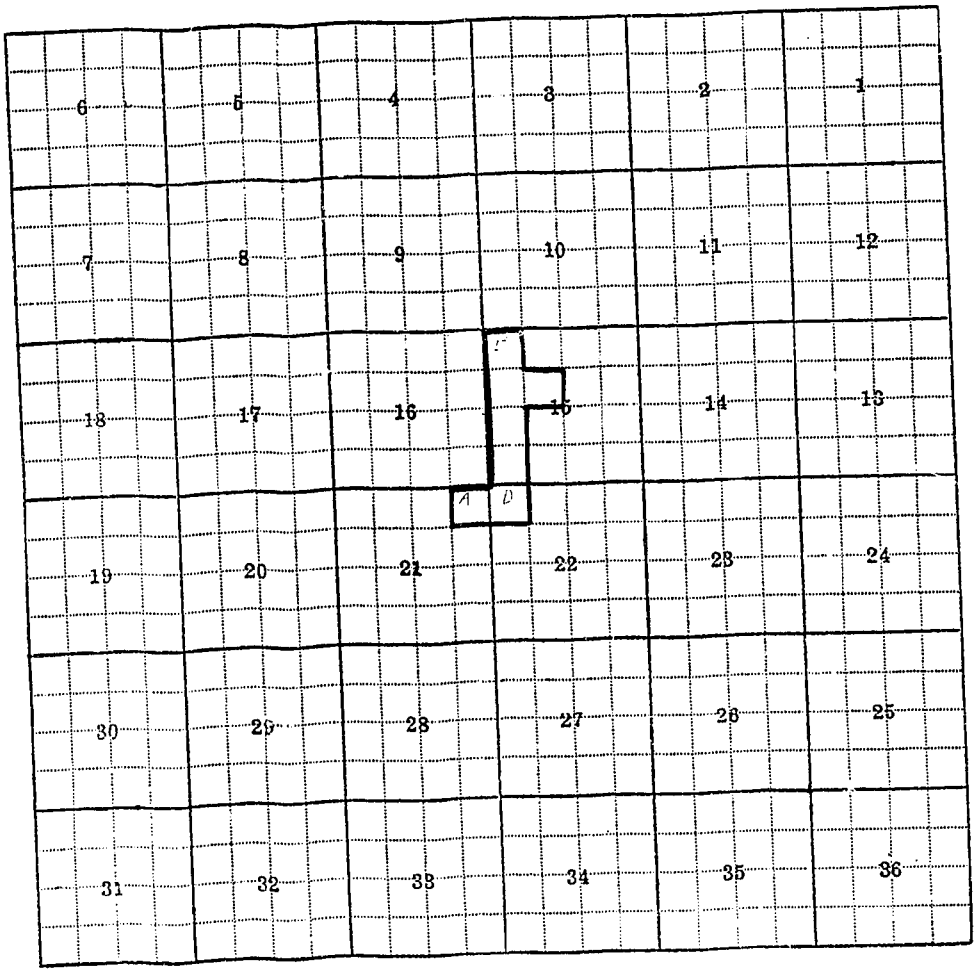
6
5
4
3
2
1
7
8
9
10
11
12
18
17
16
15
14
13
A
D
19
20
21
22
23
24
30
29
28
27
26
25
31
32
33
34
35
36

15B, 21A, 22D

F-1-A 3M-9-55

County Ravalli

Farm Checked: Date 11-20-57

By Donald Barrick

STATE OF MONTANA
STATE ENGINEERS OFFICE
Water Resources Survey

T 10N R 20W Plat No. 2

Photo No. 2P-185

Legal Land Owner Agnes Gow Address

Operator Noak Letho Address Florence, Montana

Water is delivered by:— 1. Private System; X 2. Ditch Company; 3. State Project; 4. Federal Project; 5. Irrigation District

If under Ditch Company, Irrigation District, or Government Project, state the number of shares or inches, acre feet, as the case may be in said system

App. No. Decree No.	NAME OF APPROPRIATOR TO WHOM DECREED	NAME OF STREAM	Date App. Date Priority	Miner's Inches	In Use	NAME OF DITCH (Water Delivered By)	No.	R/F	P/G/S	Present Irr. Acres	Irrigable Acres
D-1059	C. P. Jenkins	Sweeney Creek	6-1-71	60	Yes	Hendrickson Ditch	1	R)		44	0
D-1060	C. P. Jenkins	Sweeney Creek	5-1-83	30	Yes	Hendrickson Ditch		)			

NOTE: R—Denotes Regular Irrigation. F—Flood Irrigation. P—Water diverted by means of pumping. G—Water diverted by gravity. S—Stored Water.

Condition of System Good Topography Bottom Land River Basin Columbia River, Sweeney Creek

Adequate Supply: Yes X No Explain

Remarks

Also in: Plat No. Twp. Rge.	Plat No. Twp. Rge.	Plat No. Twp. Rge.
Plat No. Twp. Rge.	Plat No. Twp. Rge.	Plat No. Twp. Rge.

Information From:

Field Survey

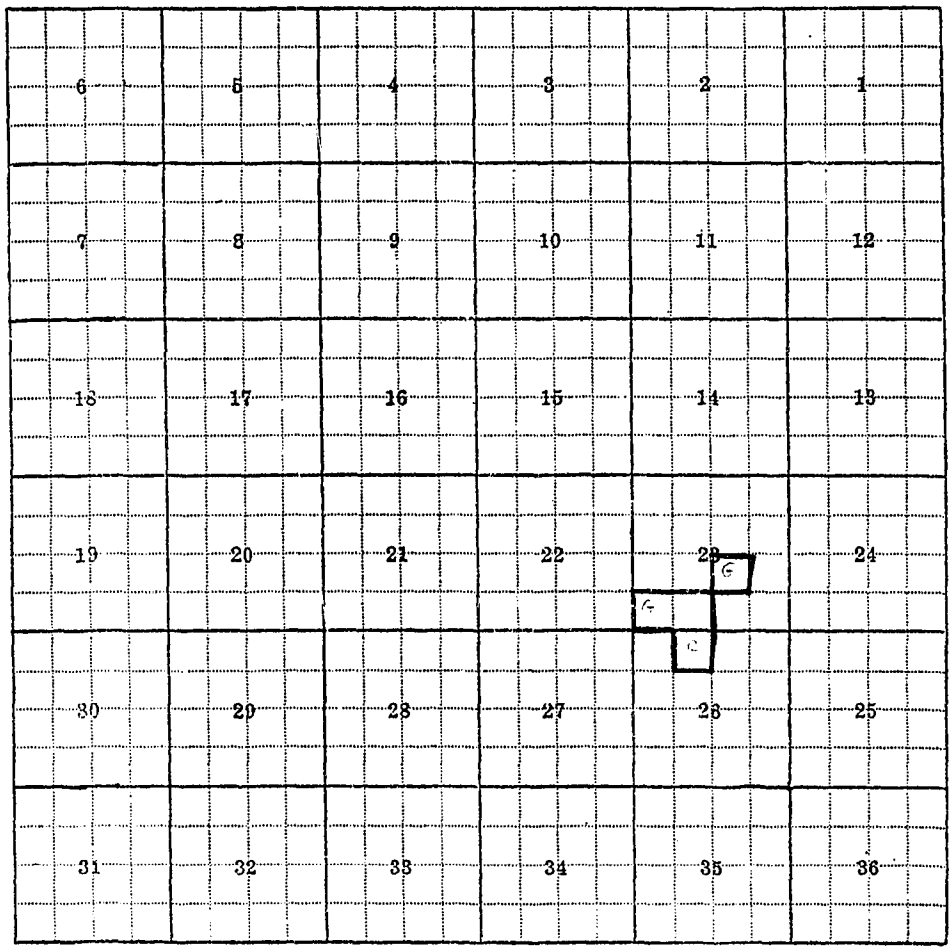
6
5
4
3
2
1
7
8
9
10
11
12
18
17
16
15
14
13
19
20
21
22
23
24
30
29
28
27
26
25
31
32
33
34
35
36

23G, 26C

F-1-A 3M-9-55

County Ravalli

Farm Checked: Date 11-17 & 18-57

By Donald Barrick

STATE OF MONTANA
STATE ENGINEERS OFFICE
Water Resources Survey

T. 10N. R. 20W. Plat No. 2

Photo No. 2P-72

Legal Land Owner Dora Gow Address

Operator James Canton Address Florence, Montana

Water is deliverd by:— 1. Private System; x 2. Ditch Company; 3. State Project; 4. Federal Project; 5. Irrigation District

If under Ditch Company, Irrigation District, or Government Project, state the number of shares or inches, acre feet, as the case may be in said system

App. No. Decree No.	NAME OF APPROPRIATOR TO WHOM DECREED	NAME OF STREAM	Date App. Date Priority	Miner's Inches	In Use	NAME OF DITCH (Water Delivered By)	No.	R/F	P/G/S	Present Irr. Acres	Irrigable Acres
D-4	Lawrence Lavey	Larry Creek	1867	55	Yes	Gow Ditches via Barnaby Creek	1	R		29	0

NOTE: R—Denotes Regular Irrigation. F—Flood Irrigation. P—Water diverted by means of pumping. G—Water diverted by gravity. S—Stored Water.

Condition of System Good Topography Creek Bottom River Basin Columbia River, Larry Creek

Adequate Supply: Yes x No Explain

Remarks

Also in: Plat No. Twp. Rge.	Plat No. Twp. Rge.	Plat No. Twp. Rge.
Plat No. Twp. Rge.	Plat No. Twp. Rge.	Plat No. Twp. Rge.

Information From:

Mrs. Gow

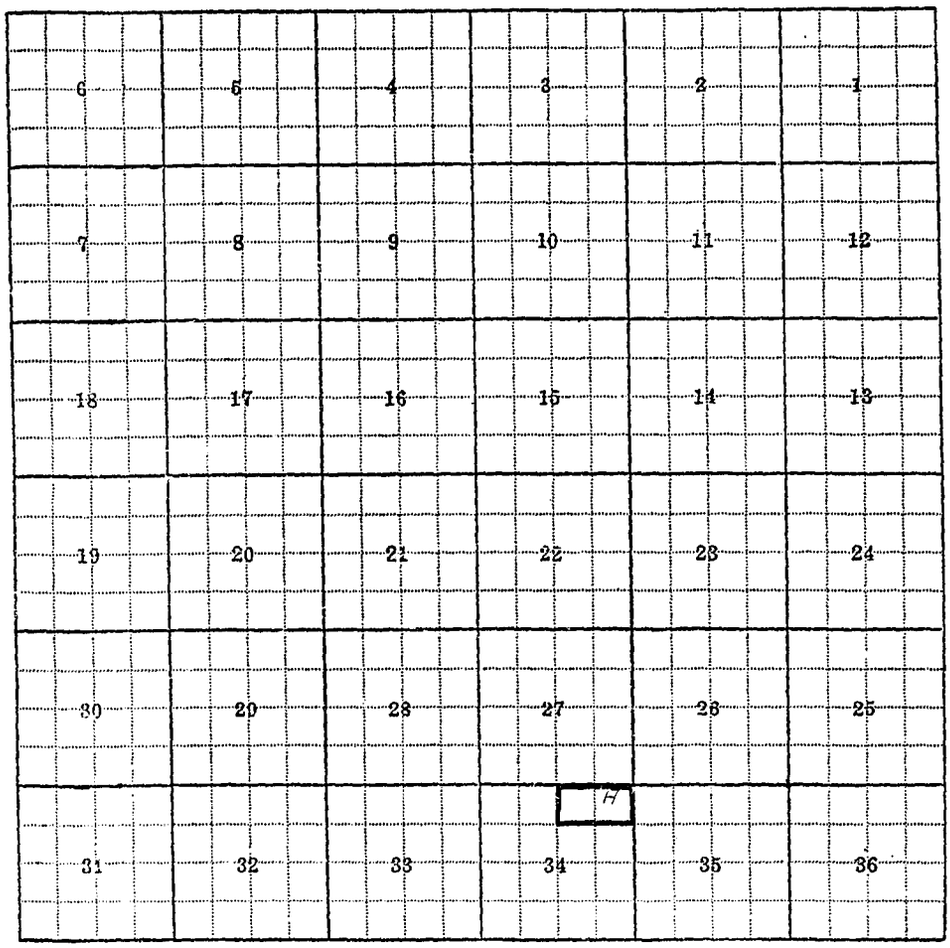
6
5
4
3
2
1
7
8
9
10
11
12
18
17
16
15
14
13
19
20
21
22
23
24
30
29
28
27
26
25
H
31
32
33
34
35
36

34A

F-1-A 3M-9-55

County ....Ravalli.....

Farm Checked: Date ...11-16-57.....

By ....Bill Lambeth.....

STATE OF MONTANA

STATE ENGINEERS OFFICE

Water Resources Survey

T...10N..R.....20W Plat No.....2.....

Photo No...2P-69.....

Legal Land Owner ...Matt Griffin..... Address .....Florence, Montana.....

Operator .....Same..... Address .....

Water is deliverd by:— 1. Private System; 2. Ditch Company; 3. State Project; 4. Federal Project; 5. Irrigation District

If under Ditch Company, Irrigation District, or Government Project, state the number of shares or inches, acre feet, as the case may be in said system .....

App. No. Decree No.	NAME OF APPROPRIATOR TO WHOM DECREED	NAME OF STREAM	Date App. Date Priority	Miner's Inches	In Use	NAME OF DITCH (Water Delivered By)	No.	R/F	P/G/S	Present Irr. Acres	Irrigable Acres
*D-682	Catherine Gilpatrick	One Horse Creek	10-15-76	80	45						
	(No irrigation)										

NOTE: R—Denotes Regular Irrigation. F—Flood Irrigation. P—Water diverted by means of pumping. G—Water diverted by gravity. S—Stored Water.

Condition of System ..... Topography ..... River Basin .....

Adequate Supply: Yes..... No..... Explain .....

Remarks ...*Unable to verify the 45 miner's inches as belonging to this place.

Also in: Plat No..... Twp..... Rge.....	Plat No..... Twp..... Rge.....	Plat No..... Twp..... Rge.....
Plat No..... Twp..... Rge.....	Plat No..... Twp..... Rge.....	Plat No..... Twp..... Rge.....

Information From:

Field Check

6	5	4	3	2	1
7	8	9	10	11	12
18	17	16	15	14	13
19	20	21	22	23	24
30	29	28	27	26	25
31	32	33	34	35	36

11 Q

F-1-A 3M-9-55

County Ravalli

STATE OF MONTANA
STATE ENGINEERS OFFICE
Water Resources Survey

T. 10N. R. 20W. Plat No. 2

Farm Checked: Date 11-19-57

Photo No. 2P-70

By Bill Lambeth & Dave Pouliot

Legal Land Owner John Hendrickson Address Florence, Montana

Operator Same Address

Water is deliverd by:— 1. Private System; x 2. Ditch Company; 3. State Project; 4. Federal Project; 5. Irrigation District

If under Ditch Company, Irrigation District, or Government Project, state the number of shares or inches, acre feet, as the case may be in said system

App. No. Decree No.	NAME OF APPROPRIATOR TO WHOM DECREED	NAME OF STREAM	Date App. Date Priority	Minor's Inches	In Use	NAME OF DITCH (Water Delivered By)	No.	R/F	P/G/S	Present Irr. Acres	Irrigable Acres
D-1054	Hilda Hendrickson, Adm. Est. Robert Hendrickson	Sweeney Creek	3-1-04	40	Yes	Hendrickson Ditch	1	F		10	0

NOTE: R—Denotes Regular Irrigation. F—Flood Irrigation. P—Water diverted by means of pumping. G—Water diverted by gravity. S—Stored Water.

Condition of System Good Topography Bench River Basin Columbia River, Sweeney Creek

Adequate Supply: Yes x No Explain

Remarks

Also in: Plat No. Twp. Rge.	Plat No. Twp. Rge.	Plat No. Twp. Rge.
Plat No. Twp. Rge.	Plat No. Twp. Rge.	Plat No. Twp. Rge.

Information From:

Field Check

6	5	4	3	2	1
7	8	9	10	11	12
18	17	16	15	14	13
19	20	21	22	23	24
30	29	28	27	26	25
31	32	33	34	35	36

22E

F-1-A 3M-9-55

County .....Ravalli.....

Farm Checked: Date....11-20-57.....

By .Donald..Barrick.....

STATE OF MONTANA

STATE ENGINEERS OFFICE

Water Resources Survey

3

T.....10N..R..20W.... Plat No....2.....

Photo No.....2P-183,...2P-184.....

Legal Land Owner ...August..Hermberg..... Address .....Florence, Montana.....

Operator ..... Address .....

Water is deliverd by:— 1. Private System; x 2. Ditch Company; 3. State Project; 4. Federal Project; 5. Irrigation District

If under Ditch Company, Irrigation District, or Government Project, state the number of shares or inches, acre feet, as the case may be in said system .....

App. No. Decree No.	NAME OF APPROPRIATOR TO WHOM DECREED	NAME OF STREAM	Date App. Date Priority	Minor's Inches	In Use	NAME OF DITCH (Water Delivered By)	No.	R/F	P/G/S	Present Irr. Acres	Irrigable Acres
D-231	William Luby	Bitterroot River	10-15-37	1000	Yes	Luby Ditches	1	R		135	0

NOTE: R—Denotes Regular Irrigation. F—Flood Irrigation. P—Water diverted by means of pumping. G—Water diverted by gravity. S—Stored Water.

Condition of System ...Good..... Topography .....River..Bottom..... River Basin ~~Columbia River, Bitterroot River~~

Adequate Supply: Yes....x..... No..... Explain .....

Remarks .....

Also in: Plat No..... Twp..... Rge.....	Plat No..... Twp..... Rge.....	Plat No..... Twp..... Rge.....
Plat No..... Twp..... Rge.....	Plat No..... Twp..... Rge.....	Plat No..... Twp..... Rge.....

Information From:

Mr. Hermberg

6	5	4	3	2	1
7	8	9	10	11	12
18	17	16	15	14	13
19	20	21	22	23	24
30	29	28	27	26	25
31	32	33	34	35	36

F-1-A 3M-9-55

County Ravalli

STATE OF MONTANA
STATE ENGINEERS OFFICE
Water Resources Survey
3

T. 10N. R. 20W Plat No. 2

Farm Checked: Date 11-20-57

Photo No. 2P-70

By Bill Lambeth & Dave Pouliot

Legal Land Owner Clara & Fred Hill Address

Operator J. W. Gebhart Address Florence, Montana

Water is deliverd by:— 1. Private System; X 2. Ditch Company; 3. State Project; 4. Federal Project; 5. Irrigation District

If under Ditch Company, Irrigation District, or Government Project, state the number of shares or inches, acre feet, as the case may be in said system

App. No. Decree No.	NAME OF APPROPRIATOR TO WHOM DECREED	NAME OF STREAM	Date App. Date Priority	Miner's Inches	In Use	NAME OF DITCH (Water Delivered By)	No.	R/F	P/G/S	Present Irr. Acres	Irrigable Acres
D-1064	Anthony Morris	Sweeney Creek	12-1-82	40	Yes	Hendrickson Ditch	1	R		5	0

NOTE: R—Denotes Regular Irrigation. F—Flood Irrigation. P—Water diverted by means of pumping. G—Water diverted by gravity. S—Stored Water.

Condition of System Good Topography Bench River Basin Columbia River, Sweeney Creek

Adequate Supply: Yes x No Explain

Remarks

Also in: Plat No. Twp. Rge.	Plat No. Twp. Rge.	Plat No. Twp. Rge.
Plat No. Twp. Rge.	Plat No. Twp. Rge.	Plat No. Twp. Rge.

Information From:

Field Survey

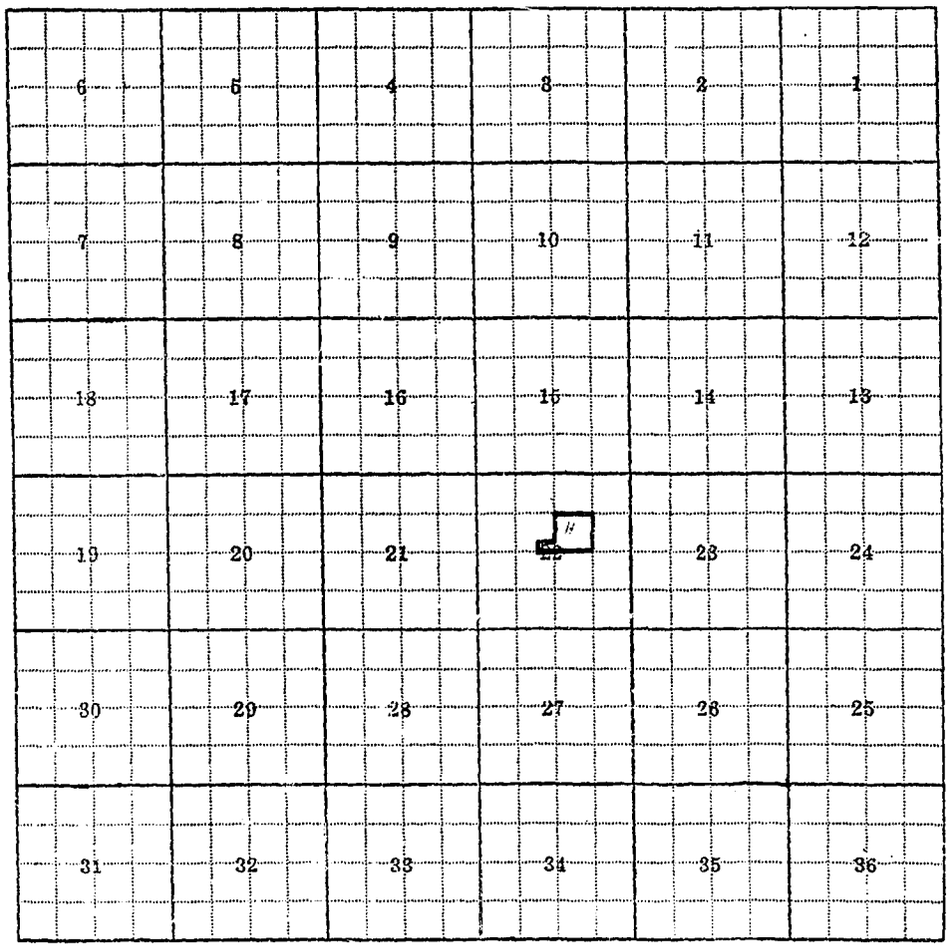
6
5
4
3
2
1
7
8
9
10
11
12
18
17
16
15
14
13
19
20
21
22
23
24
30
29
28
27
26
25
31
32
33
34
35
36

22H

F-1-A 3M-9-55

County Ravalli

STATE OF MONTANA
STATE ENGINEERS OFFICE
Water Resources Survey

T. 10N. R. 20W Plat No. 2

Farm Checked: Date 11-4-57 & 11-20-57

Photo No. 2P-70, 2P-184

By R. Lambeth & D. Pouliot & D. Barrick

Legal Land Owner Allen T. Hoblitt & Naomi Hoblitt Address Florence, Montana

Operator Same Address

Water is deliverd by:— 1. Private System; x 2. Ditch Company; 3. State Project; 4. Federal Project; 5. Irrigation District

If under Ditch Company, Irrigation District, or Government Project, state the number of shares or inches, acre feet, as the case may be in said system

App. No. Decree No.	NAME OF APPROPRIATOR TO WHOM DECREED	NAME OF STREAM	Date App. Date Priority	Miner's Inches	In Use	NAME OF DITCH (Water Delivered By)	No.	R/F	P/G/S	Present Irr. Acres	Irrigable Acres
D-8	A. Boltz	Bass Creek	4-1-78	160	Yes	Peters Ditch	1	R)			
D-1056	R. J. Holden	Sweeney Creek	9-1-73	75	Yes	Holden-Boltz Ditch	1	R)			
			10-1-79	50	Yes			)		58	0
D-1070	John E. Thill	Sweeney Creek	6-1-82	80	Yes	Holden-Boltz Ditch	1	R)			
Use		Barnaby Creek				Hoblitt Ditches	1	R		135	0
D-1056	R. J. Holden	Sweeney Creek	9-1-73	75	Yes						
			10-1-79	50	Yes	Holden-Boltz Ditch	1	R)		86	0
D-1070	John E. Thill	Sweeney Creek	6-1-82	80	Yes	Holden-Boltz Ditch	1	R)			

NOTE: R—Denotes Regular Irrigation. F—Flood Irrigation. P—Water diverted by means of pumping. G—Water diverted by gravity. S—Stored Water.

Condition of System Good Topography Mountain Bench River Basin Columbia River, Sweeney Creek,
Adequate Supply: Yes X No Explain Bass Creek, Barnaby Creek
Remarks

Also in: Plat No Twp Rge	Plat No Twp Rge	Plat No Twp Rge
Plat No Twp Rge	Plat No Twp Rge	Plat No Twp Rge

Information From:
Mr. Hoblitt

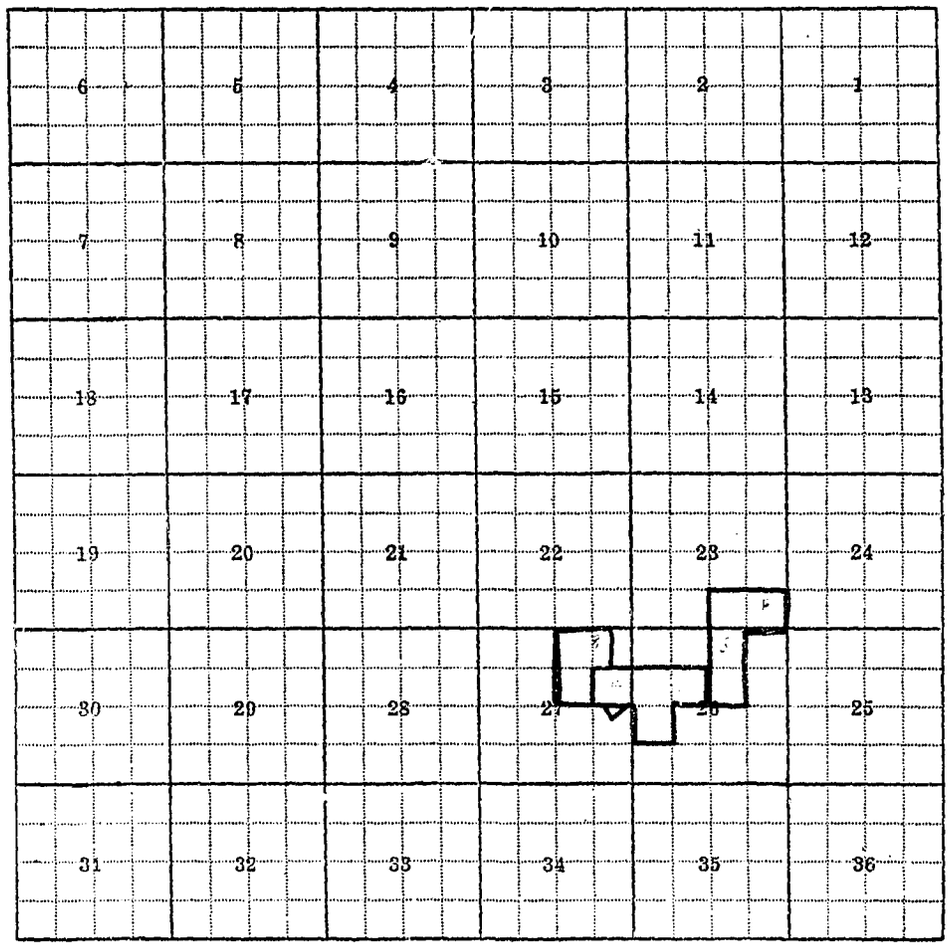

(23F, 26B, 27B - Allen T. Mohlitt)
(24F, 27F - Brent Mohlitt)

F-1-A 3M-9-55

County .....Ravalli.....

Farm Checked: Date....1-13-58.....

By Bill Lambeth.....

STATE OF MONTANA

STATE ENGINEERS OFFICE

Water Resources Survey

3

T....10N..R.....20W Plat No.....2.....

Photo No.....2P-185.....

Legal Land Owner ...Thomas..Holloway..... Address ....Florence,...Montana.....

Operator .....Dexter - Buying..... Address .....

Water is deliverd by:— 1. Private System; 2. Ditch Company; 3. State Project; 4. Federal Project; 5. Irrigation District

If under Ditch Company, Irrigation District, or Government Project, state the number of shares or inches, acre feet, as the case may be in said system .....

App. No. Decree No.	NAME OF APPROPRIATOR TO WHOM DECREED	NAME OF STREAM	Date App. Date Priority	Miner's Inches	In Use	NAME OF DITCH (Water Delivered By)	No.	R/F	P/G/S	Present Irr. Acres	Irrigable Acres
D-670	Albert Aherns	One Horse Creek	5-5-8[illegible]	82½	5	Fritz - W. Aherns	1	R		8	0

NOTE: R—Denotes Regular Irrigation. F—Flood Irrigation. P—Water diverted by means of pumping. G—Water diverted by gravity. S—Stored Water.

Condition of System .....Good..... Topography .....Bench..... River Basin ..Columbia..River,...One..Horse..Creek...

Adequate Supply: Yes....x.... No..... Explain .....

Remarks ..Water..being..used..on..different..land..owned..by..Jacob..Wagner.....

Also in: Plat No..... Twp..... Rge.....	Plat No..... Twp..... Rge.....	Plat No..... Twp..... Rge.....
Plat No..... Twp..... Rge.....	Plat No..... Twp..... Rge.....	Plat No..... Twp..... Rge.....

Information From:

.....Alfred..Nissila.....

6	5	4	3	2	1
7	8	9	10	11	12
18	17	16	15	14	13
19	20	21	22	23	24
30	29	28	27	26	25
31	32	33	34	35	36

110

F-1-A 3M-9-55

County Ravalli

Farm Checked: Date 11-19-57

By Donald Barrick

STATE OF MONTANA
STATE ENGINEERS OFFICE
Water Resources Survey

T. 10N. R. 20W. Plat No. 2

Photo No. 2P-70

Legal Land Owner Gordon & Lillian Johnson Address Florence, Montana

Operator Same Address

Water is deliverd by:— 1. Private System; x 2. Ditch Company; 3. State Project; 4. Federal Project; 5. Irrigation District

If under Ditch Company, Irrigation District, or Government Project, state the number of shares or inches, acre feet, as the case may be in said system

App. No. Decree No.	NAME OF APPROPRIATOR TO WHOM DECREED	NAME OF STREAM	Date App. Date Priority	Miner's Inches	In Use	NAME OF DITCH (Water Delivered By)	No.	R/F	P/G/S	Present Irr. Acres	Irrigable Acres
D-1055	John Hendrickson,										
	Adm. Est. Rika										
	Hendrickson	Sweeney Creek	4-1-02	80	Part	Hendrickson Ditch	1	R)		35	0
Use		Seepage				Field Lat.	1	F)			

NOTE: R—Denotes Regular Irrigation. F—Flood Irrigation. P—Water diverted by means of pumping. G—Water diverted by gravity. S—Stored Water.

Condition of System Good Topography Creek Bottom River Basin Columbia River, Sweeney Creek

Adequate Supply: Yes X No Explain

Remarks

Also in: Plat No. Twp. Rge.	Plat No. Twp. Rge.	Plat No. Twp. Rge.
Plat No. Twp. Rge.	Plat No. Twp. Rge.	Plat No. Twp. Rge.

Information From:

Field Survey

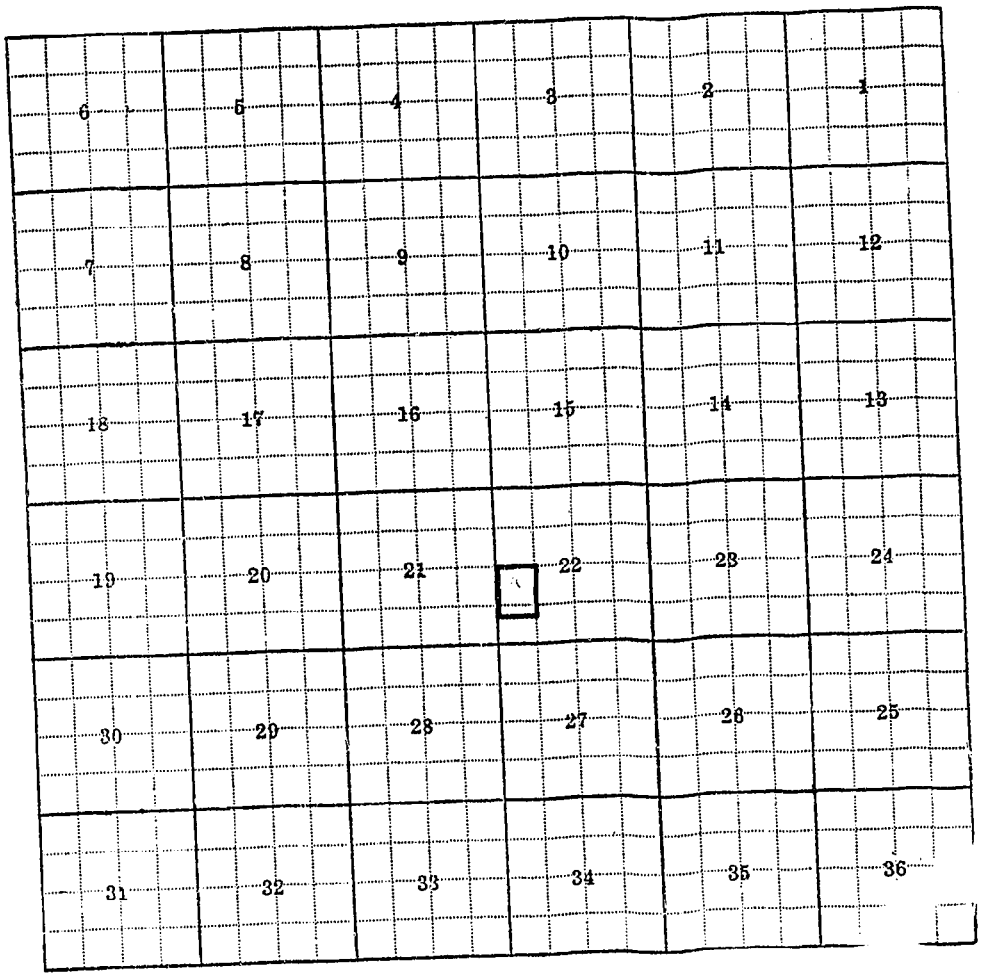
6
5
4
3
2
1
7
8
9
10
11
12
18
17
16
15
14
13
19
20
21
22
23
24
30
29
28
27
26
25
31
32
33
34
35
36

22R.

F-1-A 3M-9-55

County .....Ravalli.....

Farm Checked: Date....10-20-57.....

By .....B. Lambeth & D. Pouliot....

STATE OF MONTANA
STATE ENGINEERS OFFICE
Water Resources Survey

T...10N..R.....20W Plat No.....2.....

Photo No.....2P-68.....

Legal Land Owner ...George & Hazel Jones..... Address .....

Operator .....R. G. Sharbono..... Address Florence, Montana.....

Water is delivered by:— 1. Private System; ✓ 2. Ditch Company; 3. State Project; 4. Federal Project; 5. Irrigation District

If under Ditch Company, Irrigation District, or Government Project, state the number of shares or inches, acre feet, as the case may be in said system .....

App. No. Decree No.	NAME OF APPROPRIATOR TO WHOM DECREED	NAME OF STREAM	Date App. Date Priority	Miner's Inches	In Use	NAME OF DITCH (Water Delivered By)	No.	R/F	P/G/S	Present Irr. Acres	Irrigable Acres
D-500B	Joe & Bert Waugh	Carlton Creek	10-1888	32	Yes	Jones Ditch	1	R)		20	0
Forrest								)			
Service								)			
Permit		Carlton Creek				Jones Ditch	1	R)			

NOTE: R—Denotes Regular Irrigation. F—Flood Irrigation. P—Water diverted by means of pumping. G—Water diverted by gravity. S—Stored Water.

Condition of System ...Good..... Topography ...Mountain Slope..... River Basin ...Columbia River, Carlton Creek.....

Adequate Supply: Yes....x..... No..... Explain .....

Remarks ..Mrs. George Jones is signed up for 2 shares under the Carlton Creek Irrigation Company. (25")

Also in: Plat No..... Twp..... Rge.....	Plat No..... Twp..... Rge.....	Plat No..... Twp..... Rge.....
Plat No..... Twp..... Rge.....	Plat No..... Twp..... Rge.....	Plat No..... Twp..... Rge.....

Information From:

Mrs. Sharbono

6	5	4	3	2	1
7	8	9	10	11	12
18	17	16	15	14	13
19	20	21	22	23	24
30	29	28	27	26	25
31	32	33	34	35	36

3B, 4A

F-1-A 3M-9-55

County .....Ravalli.....

Farm Checked: Date.....10-30-57.....

By ...B. Lambeth & D. Pouliot.....

STATE OF MONTANA
STATE ENGINEERS OFFICE
Water Resources Survey

T.....10N R.....20W Plat No.....2.....

Photo No.....2P-69.....

Legal Land Owner ....Vergie Kelly..... Address .....Missoula, Montana.....

Operator .....Earnest Lunceford - Buying..... Address .....Florence, Montana.....

Water is deliverd by:— 1. Private System; X 2. Ditch Company; 3. State Project; 4. Federal Project; 5. Irrigation District

If under Ditch Company, Irrigation District, or Government Project, state the number of shares or inches, acre feet, as the case may be in said system .....

App. No. Decree No.	NAME OF APPROPRIATOR TO WHOM DECREED	NAME OF STREAM	Date App. Date Priority	Miner's Inches	In Use	NAME OF DITCH (Water Delivered By)	No.	R/F	P/G/S	Present Irr. Acres	Irrigable Acres
D-698	Mary L. Wilson-Adm. Est. Jacob Wilson	One Horse Creek	5-1-90	100	Yes	Lunceford-Schreckendgust Ditch	1	R		79	0

NOTE: R—Denotes Regular Irrigation. F—Flood Irrigation. P—Water diverted by means of pumping. G—Water diverted by gravity. S—Stored Water.

Condition of System .....Good..... Topography .....Mountain Bench..... River Basin Columbia River, One Horse Creek

Adequate Supply: Yes...x..... No..... Explain .....

Remarks .....

Also in: Plat No..... Twp..... Rge.....	Plat No ..... Twp..... Rge.....	Plat No..... Twp..... Rge.....
Plat No..... Twp..... Rge.....	Plat No..... Twp..... Rge.....	Plat No..... Twp..... Rge.....

Information From:

.....Lunceford.....

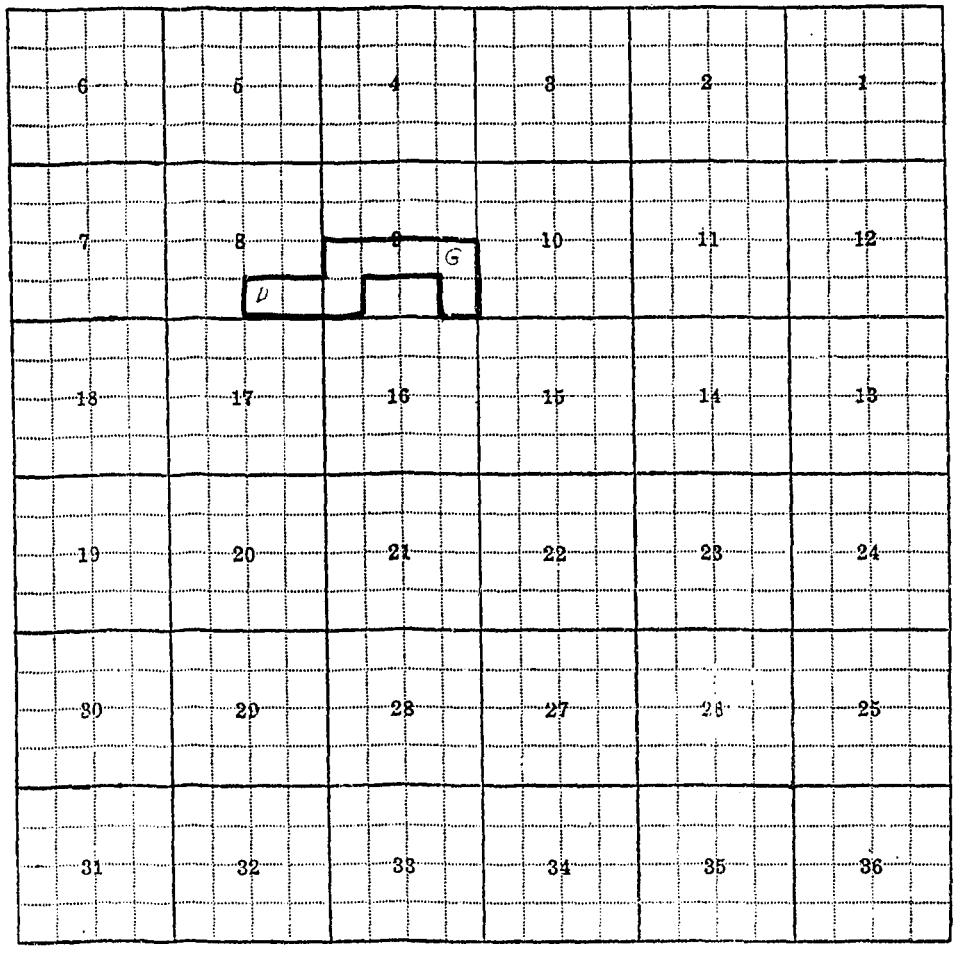
6
5
4
3
2
1
7
8
9
10
11
12
G
D
18
17
16
15
14
13
19
20
21
22
23
24
30
29
28
27
26
25
31
32
33
34
35
36

SD. 9G

F-1-A

County Ravalli

Farm Checked: Date 11-16-57

By H. Carpenter & George Tate

STATE OF MONTANA
STATE ENGINEERS OFFICE
Water Resources Survey

T 10N R 20W Plat No. 2

Photo No. 2P-183

Legal Land Owner A. E. & May Leese Address

Operator Address

Water is deliverd by:— 1. Private System; 2. Ditch Company; 3. State Project; 4. Federal Project; 5. Irrigation District

If under Ditch Company, Irrigation District, or Government Project, state the number of shares or inches, acre feet, as the case may be in said system

App. No. Decree No.	NAME OF APPROPRIATOR TO WHOM DECREED	NAME OF STREAM	Date App. Date Priority	Miner's Inches	In Use	NAME OF DITCH (Water Delivered By)	No.	R/F	P/G/S	Present Irr. Acres	Irrigable Acres

NOTE: R—Denotes Regular Irrigation. F—Flood Irrigation. P—Water diverted by means of pumping. G—Water diverted by gravity. S—Stored Water.

Condition of System Topography River Basin

Adequate Supply: Yes No Explain

Remarks Unable to contact. Field check discloses that most of it appears to be sub-irrigated. No visual signs of artifical irrigation

Also in:								
Plat No. 5	Twp. 9N	Rge. 20W	Plat No.	Twp.	Rge.	Plat No.	Twp.	Rge.
Plat No.	Twp.	Rge.	Plat No.	Twp.	Rge.	Plat No.	Twp.	Rge.

Information From:

Field Survey

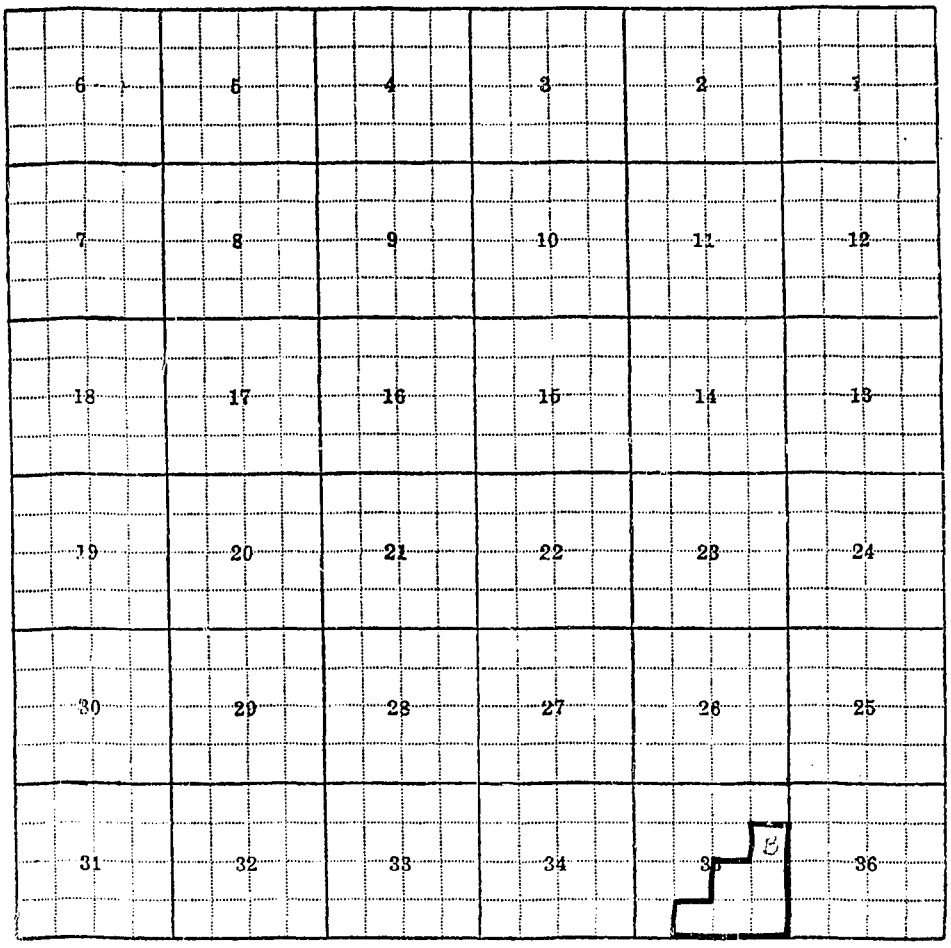
6
5
4
3
2
1
7
8
9
10
11
12
18
17
16
15
14
13
19
20
21
22
23
24
30
29
28
27
26
25
31
32
33
34
35
36
B

35-B

F-1-A 3M-9-55

County Ravalli

STATE OF MONTANA
STATE ENGINEERS OFFICE
Water Resources Survey

T.10N. R. 20W. Plat No. 2

Farm Checked: Date 11-19-57

Photo No. 2-p-70

By B. Lambeth & D. Pouliot

Legal Land Owner Naak & Tyyne Lehto Address Florence, Montana

Operator Same Address

Water is deliverd by:— 1. Private System; x 2. Ditch Company; 3. State Project; 4. Federal Project; 5. Irrigation District

If under Ditch Company, Irrigation District, or Government Project, state the number of shares or inches, acre feet, as the case may be in said system

App. No. Decree No.	NAME OF APPROPRIATOR TO WHOM DECREED	NAME OF STREAM	Date App. Date Priority	Miner's Inches	In Use	NAME OF DITCH (Water Delivered By)	No.	R/F	P/G/S	Present Irr. Acres	Irrigable Acres
D-1063	Margaret Miles	Sweeney Creek	12-1-82	40	Yes	Miles Ditch	1	R		19	0

NOTE: R—Denotes Regular Irrigation. F—Flood Irrigation. P—Water diverted by means of pumping. G—Water diverted by gravity. S—Stored Water.

Condition of System Good Topography Valley River Basin Columbia River, Sweeney Creek

Adequate Supply: Yes x No Explain

Remarks Naak Lehto is signed up for 2 shares under the Sweeney Creek Water Users Association.

Also in: Plat No. Twp. Rge.	Plat No. Twp. Rge.	Plat No. Twp. Rge.
Plat No. Twp. Rge.	Plat No. Twp. Rge.	Plat No. Twp. Rge.

Information From:

Field Survey

6	5	4	3	2	1
7	8	9	10	11	12
18	17	16	15	14	13
19	20	21	22	23	24
30	29	28	27	26	25
31	32	33	34	35	36

221

F-1-A 3M-9-55

County Ravalli

STATE OF MONTANA
STATE ENGINEERS OFFICE
Water Resources Survey

T. 10N. R. 20W. Plat No. 2

Farm Checked: Date 11-17 & 18-57

Photo No. 2P-72

By Donald Barrick

Legal Land Owner William Lobdell Address

Operator Paul Truitt Address Florence, Montana

Water is deliverd by:— 1. Private System; 2. Ditch Company; 3. State Project; 4. Federal Project; 5. Irrigation District

If under Ditch Company, Irrigation District, or Government Project, state the number of shares or inches, acre feet, as the case may be in said system

App. No. Decree No.	NAME OF APPROPRIATOR TO WHOM DECREED	NAME OF STREAM	Date App. Date Priority	Miner's Inches	In Use	NAME OF DITCH (Water Delivered By)	No.	R/F	P/G/S	Present Irr. Acres	Irrigable Acres
D-7	C. E. Adams	Bass Creek	4-1-83	116	No	Wimett Ditches	1	F		0	28

NOTE: R—Denotes Regular Irrigation. F—Flood Irrigation. P—Water diverted by means of pumping. G—Water diverted by gravity. S—Stored Water.

Condition of System Fair Topography Creek Bottom River Basin Columbia River, Bass Creek

Adequate Supply: Yes ..... No X Explain Late Water

Remarks Entitled to part of D-7 on Bass Creek.
Not irrigating at present. Plans to in the near future.

Also in: Plat No. ..... Twp. ..... Rge.	Plat No. ..... Twp. ..... Rge.	Plat No. ..... Twp. ..... Rge. .....
Plat No. ..... Twp. ..... Rge.	Plat No. ..... Twp. ..... Rge.	Plat No. ..... Twp. ..... Rge. .....

Information From:
Mrs. Truitt

6	5	4	3	2	1
7	8	9	10	11	12
18	17	16	15	14	13
19	20	21	22	23	24
30	29	28	27	26	25
31	32	33	34 D	35	36

34D

F-1-A 3M-9-55

County Ravalli

Farm Checked: Date 11-4-57

By B. Lambeth & D. Pouliot

STATE OF MONTANA
STATE ENGINEERS OFFICE
Water Resources Survey

T. 10N R. 20W Plat No. 2

Photo No. 2P-187, 2P-186

Legal Land Owner Clyde Long and Lydia Long Address Florence, Montana

Operator Same Address

Water is delivered by:— 1. Private System; x 2. Ditch Company; 3. State Project; 4. Federal Project; 5. Irrigation District

If under Ditch Company, Irrigation District, or Government Project, state the number of shares or inches, acre feet, as the case may be in said system

App. No. Decree No.	NAME OF APPROPRIATOR TO WHOM DECREED	NAME OF STREAM	Date App. Date Priority	Miner's Inches	In Use	NAME OF DITCH (Water Delivered By)	No.	R/F	P/G/S	Present Irr. Acres	Irrigable Acres
D-176	John L. Mills	Bitterroot River	4-1-05	100	Yes	Mills Ditch	1	R)		82	0
D-177	John L. Mills	Bitterroot River	11-2-09	600	Yes	Mills Ditch	1	R)			

NOTE: R—Denotes Regular Irrigation. F—Flood Irrigation. P—Water diverted by means of pumping. G—Water diverted by gravity. S—Stored Water.

Condition of System Good Topography River Bottom River Basin Columbia River, Bitterroot River

Adequate Supply: Yes x No Explain

Remarks

Also in: Plat No. Twp. Rge.	Plat No. Twp. Rge.	Plat No. Twp. Rge.
Plat No. Twp. Rge.	Plat No. Twp. Rge.	Plat No. Twp. Rge.

Information From:

Mrs. Long

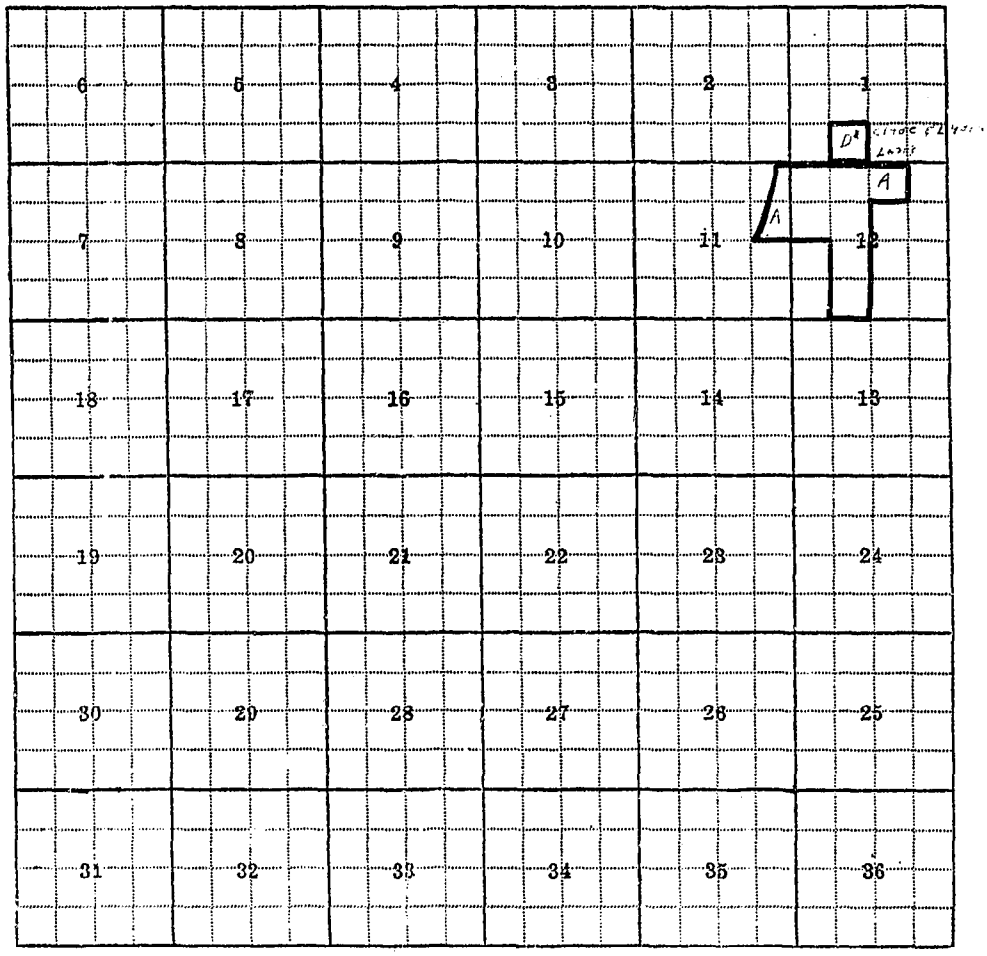

11A, 12A- Clyde Long
1D'- Clyde & Lydia Long

F-1-A 3M-9-55

County Ravalli

STATE OF MONTANA
STATE ENGINEERS OFFICE
Water Resources Survey

T. 10N. R. 20W. Plat No. 2

Farm Checked: Date 11-18-57

Photo No. 2P-186

By B. Lambeth & D. Pouliot

Legal Land Owner Chas. & Thelma Lyons Address Florence, Montana

Operator Same Address

Water is deliverd by:— 1. Private System; X 2. Ditch Company; 3. State Project; 4. Federal Project, 5. Irrigation District

If under Ditch Company, Irrigation District, or Government Project, state the number of shares or inches, acre feet, as the case may be in said system

App. No. Decree No.	NAME OF APPROPRIATOR TO WHOM DECREED	NAME OF STREAM	Date App. Date Priority	Miner's Inches	In Use	NAME OF DITCH (Water Delivered By)	No.	R/F	P/G/S	Present Irr. Acres	Irrigable Acres
D-686	A. B. Hammond	Bob Linder Ditch	5-1-83	71	26	Sheridan Ditch	1	R		5	0

NOTE: R—Denotes Regular Irrigation. F—Flood Irrigation. P—Water diverted by means of pumping. G—Water diverted by gravity. S—Stored Water.

Condition of System Good Topography Valley River Basin Columbia River, One Horse Creek

Adequate Supply: Yes X No Explain

Remarks

Also in:								
Plat No.	Twp.	Rge.	Plat No.	Twp.	Rge.	Plat No.	Twp.	Rge.
Plat No.	Twp.	Rge.	Plat No.	Twp.	Rge.	Plat No.	Twp.	Rge.

Information From:

Joe Schrage

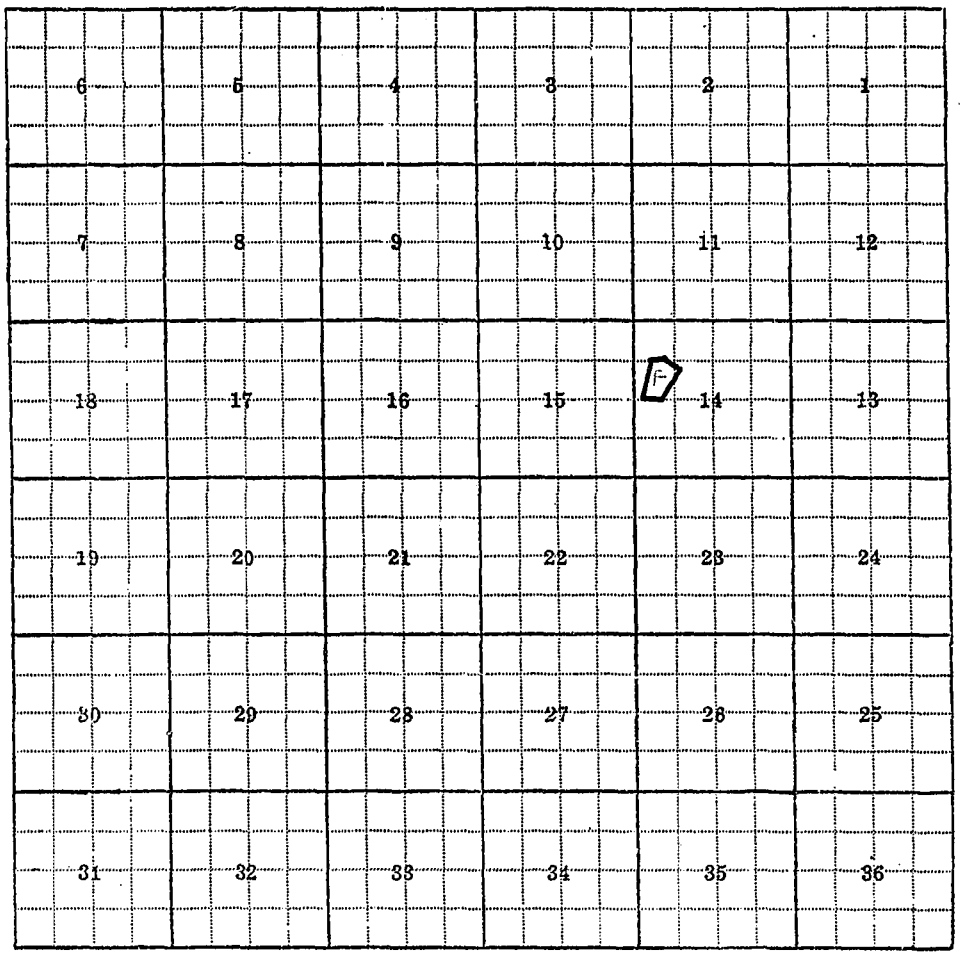
6
5
4
3
2
1
7
8
9
10
11
12
18
17
16
15
F
14
13
19
20
21
22
23
24
30
29
28
27
26
25
31
32
33
34
35
36

14F

F-1-A 3M-9-55

County ...Ravalli.....

Farm Checked: Date.....10-30-57.....

By ...B. Lambeth & D. Pouliot.....

STATE OF MONTANA
STATE ENGINEERS OFFICE
Water Resources Survey
3

T.....10N R....20W.. Plat No.....2.....

Photo No....2P-187.....

Legal Land Owner ...Donald & Lucille Marsh..... Address .....Florence, Montana.....

Operator .....Same..... Address .....

Water is deliverd by:— 1. Private System; 2. Ditch Company; 3. State Project; 4. Federal Project; 5. Irrigation District

If under Ditch Company, Irrigation District, or Government Project, state the number of shares or inches, acre feet, as the case may be in said system .....

App. No. Decree No.	NAME OF APPROPRIATOR TO WHOM DECREED	NAME OF STREAM	Date App. Date Priority	Miner's Inches	In Use	NAME OF DITCH (Water Delivered By)	No.	R/F	P/G/S	Present Irr. Acres	Irrigable Acres
D-695	Karoline Wagner	One Horse Creek	10-15-76	100	Yes	Wagner, Slocum, Lacoff Ditch	1	R)		30	0
D-696	Sebastian Wagner	One Horse Creek	10-15-76	80	Yes	Wagner, Slocum, Lacoff Ditch	1	) R)			
D-2?2	Caroline & Joseph Wagner	Bitterroot River	4-1-05	160	Part	To be sprinkled	1	F		0	87

NOTE: R—Denotes Regular Irrigation. F—Flood Irrigation. P—Water diverted by means of pumping. G—Water diverted by gravity. S—Stored Water.

Condition of System ..... Topography ..... River Basin ..Columbia River, One Horse Creek, Bitterroot River.

Adequate Supply: Yes..... No..... Explain .....

Remarks ..Mrs. Marsh said they were supposed to have water out of the river. Potential is to be sprinkled starting next year.

Also in: Plat No..... Twp..... Rge.....	Plat No..... Twp..... Rge.....	Plat No..... Twp..... Rge.....
Plat No..... Twp..... Rge.....	Plat No..... Twp..... Rge.....	Plat No..... Twp..... Rge.....

Information From:

...Lucille Marsh.....

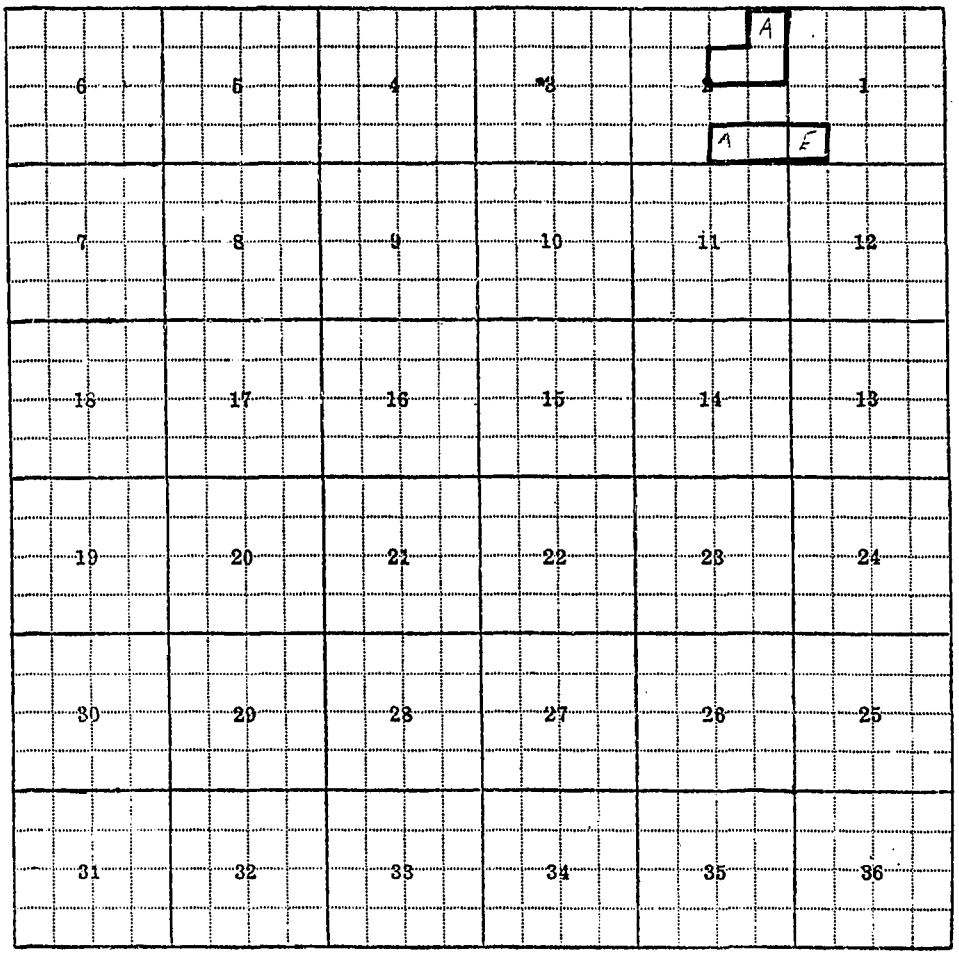
A
6
5
4
3
2
1
A
F
7
8
9
10
11
12
18
17
16
15
14
13
19
20
21
22
23
24
30
29
28
27
26
25
31
32
33
34
35
36

1E, 2A

F-1-A 3M-9-55

County Ravalli

Farm Checked: Date 11-19-57

By Bill Lambeth & Dave Pouliot

STATE OF MONTANA
STATE ENGINEERS OFFICE
Water Resources Survey

T. 10N. R. 20W. Plat No. 2

Photo No. 2P-186, 2P-69

Legal Land Owner Curtice W. Martin Address Florence, Montana

Operator Same Address

Water is deliverd by:— 1. Private System; x 2. Ditch Company; 3. State Project; 4. Federal Project; 5. Irrigation District

If under Ditch Company, Irrigation District, or Government Project, state the number of shares or inches, acre feet, as the case may be in said system

App. No. Decree No.	NAME OF APPROPRIATOR TO WHOM DECREED	NAME OF STREAM	Date App. Date Priority	Miner's Inches	In Use	NAME OF DITCH (Water Delivered By)	No.	R/F	P/G/S	Present Irr. Acres	Irrigabl Acres
D-1071	James Townsend	Sweeney Creek	6-1-70	125	Yes	Townsend Ditch	1	R		73	0

NOTE: R—Denotes Regular Irrigation. F—Flood Irrigation. P—Water diverted by means of pumping. G—Water diverted by gravity. S—Stored Water.

Condition of System Good Topography Valley River Basin Columbia River, Sweeney Creek

Adequate Supply: Yes x No Explain

Remarks

Also in: Plat No. Twp. Rge.	Plat No. Twp. Rge.	Plat No. Twp. Rge.
Plat No. Twp. Rge.	Plat No. Twp. Rge.	Plat No. Twp. Rge.

Information From:

Field Survey & Simpson

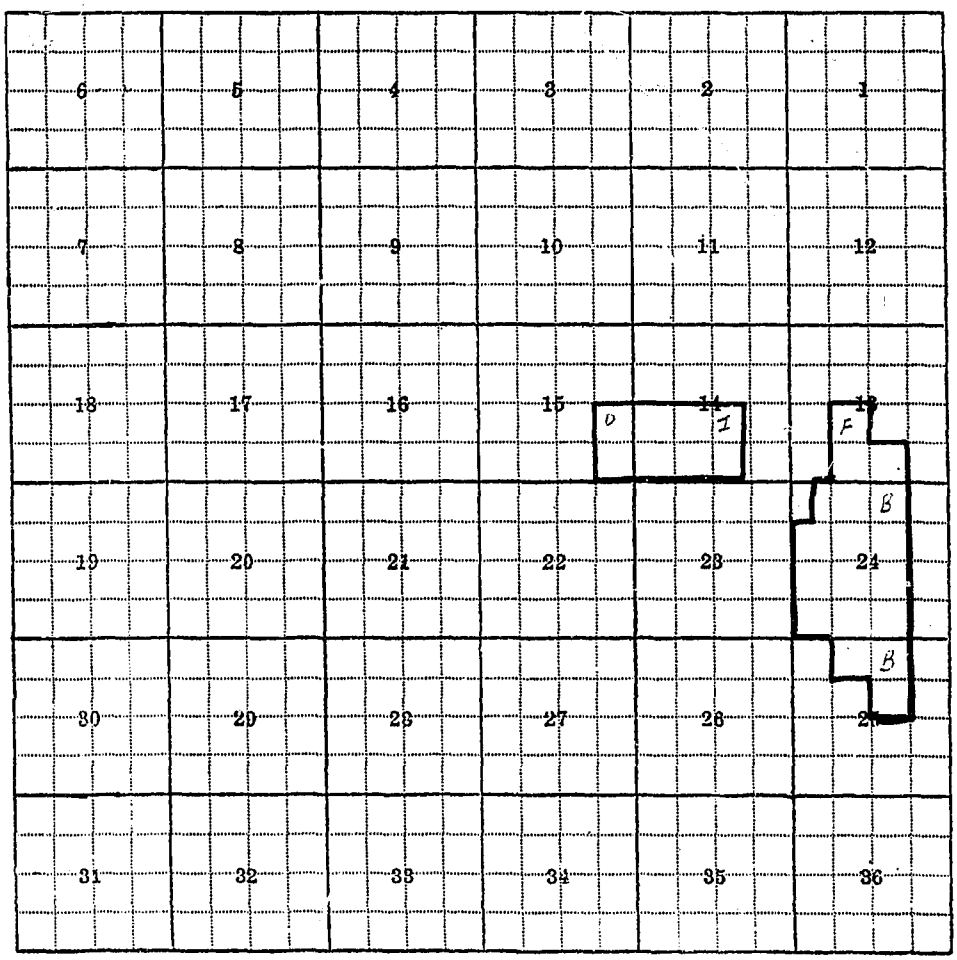

13F, 14I, 15D, 24B, 25B.

F-1-A 3M-9-55

County Ravalli

STATE OF MONTANA
STATE ENGINEERS OFFICE
Water Resources Survey

T.10N R.20W Plat No. 2

Farm Checked: Date 11-18-57

Photo No. 2P-186

By Bill Lambeth & Dave Pouliot

Legal Land Owner Edward & Caroline Martin Address Florence, Montana

Operator Same Address

Water is deliverd by:— 1. Private System; X 2. Ditch Company; 3. State Project; 4. Federal Project; 5. Irrigation District

If under Ditch Company, Irrigation District, or Government Project, state the number of shares or inches, acre feet, as the case may be in said system

App. No. Decree No.	NAME OF APPROPRIATOR TO WHOM DECREED	NAME OF STREAM	Date App. Date Priority	Miner's Inches	In Use	NAME OF DITCH (Water Delivered By)	No.	R/F	P/G/S	Present Irr. Acres	Irrigable Acres
D-683	W. E. Gleason &										
	Lorenzo A. Gillett	One Horse Creek	10-15-70	107	82	Samuel Miller Ditch					
			10-15-78	73	Yes	Miller-Heinish Ditch	1	R		8	0
Use		Waste				Martin-Schreckendgust					
						Ditch	1	F		5	0

NOTE: R—Denotes Regular Irrigation. F—Flood Irrigation. P—Water diverted by means of pumping. G—Water diverted by gravity. S—Stored Water.

Condition of System Good Topography Valley River Basin Columbia River, One Horse Creek

Adequate Supply: Yes X No Explain

Remarks

Also in: Plat No. Twp. Rge.	Plat No. Twp. Rge.	Plat No. Twp. Rge.
Plat No. Twp. Rge.	Plat No. Twp. Rge.	Plat No. Twp. Rge.

Information From:

Mrs. Martin

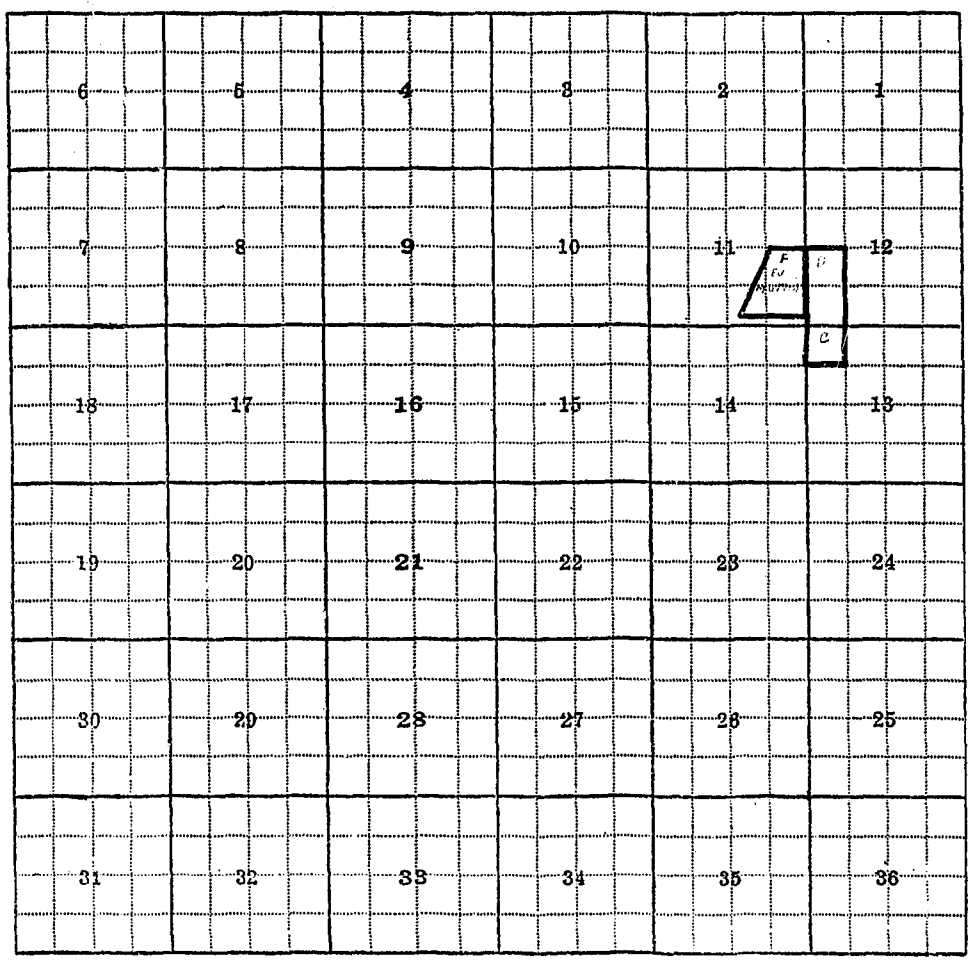

(12D., 13C - Edward & Caroline Martin)
(1)F - Ed. Martin)

F-1-A 3M-9-55

County Ravalli

Farm Checked: Date 11-18-57

By Bill Lambeth & Dave Poulint

STATE OF MONTANA
STATE ENGINEERS OFFICE
Water Resources Survey

T.10N R.20W Plat No. 2

Photo No. 2P-186

Legal Land Owner Edward & Caroline Martin & Gene Mace Address Florence, Montana

Operator Address

Water is deliverd by:— 1. Private System; 2. Ditch Company; 3. State Project; 4. Federal Project; 5. Irrigation District

If under Ditch Company, Irrigation District, or Government Project, state the number of shares or inches, acre feet, as the case may be in said system

App. No. Decree No.	NAME OF APPROPRIATOR TO WHOM DECREED	NAME OF STREAM	Date App. Date Priority	Miner's Inches	In Use	NAME OF DITCH (Water Delivered By)	No.	R/F	P/G/S	Present Irr. Acres	Irrigable Acres
D-683	W. E. Gleason &										
	Lorenzo A. Gillett	One Horse Creek	10-15-70	107	Part						
			10-15-78	73	Part	Wagner-Mace Ditch	1	R		19	0

NOTE: R—Denotes Regular Irrigation. F—Flood Irrigation. P—Water diverted by means of pumping. G—Water diverted by gravity. S—Stored Water.

Condition of System Fair Topography Bench River Basin Columbia River, One Horse Creek

Adequate Supply: Yes x No Explain

Remarks Water was decreed to and applied in the Samuel Miller Ditch and the Miller-Heinish Ditch.

Also in: Plat No. Twp. Rge.	Plat No. Twp. Rge.	Plat No. Twp. Rge.
Plat No. Twp. Rge.	Plat No. Twp. Rge.	Plat No. Twp. Rge.

Information From:

Field Survey

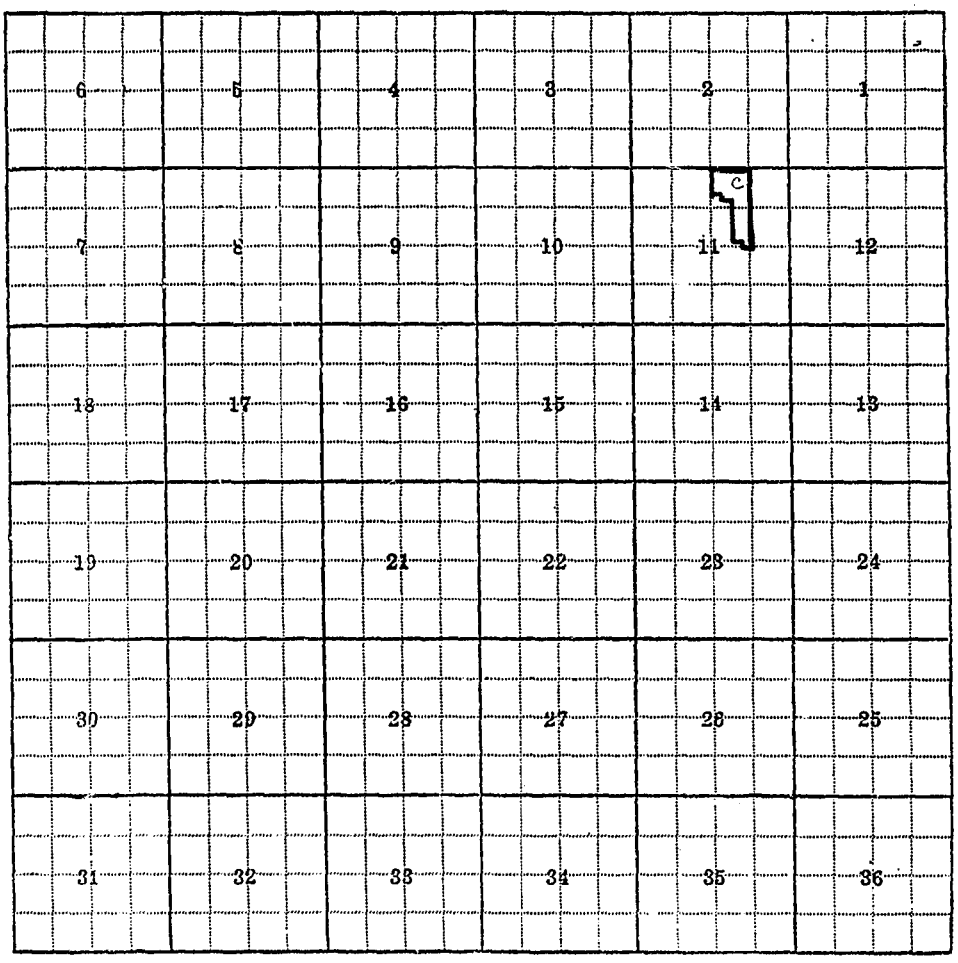
6
5
4
3
2
1
c
7
8
9
10
11
12
18
17
16
15
14
13
19
20
21
22
23
24
30
29
28
27
26
25
31
32
33
34
35
36

11C

F-1-A 3M-9-55

County Ravalli

Farm Checked: Date 11-20-57

By Donald Barrick

STATE OF MONTANA
STATE ENGINEERS OFFICE
Water Resources Survey
3

T. 10N. R. 20W Plat No. 2

Photo No. 2P-165

Legal Land Owner Toivo & Gertrude Mattson Address Florence, Montana

Operator Same Address

Water is deliverd by:— 1. Private System; 2. Ditch Company; 3. State Project; 4. Federal Project; 5. Irrigation District

If under Ditch Company, Irrigation District, or Government Project, state the number of shares or inches, acre feet, as the case may be in said system:

App. No. Decree No.	NAME OF APPROPRIATOR TO WHOM DECREED	NAME OF STREAM	Date App. Date Priority	Miner's Inches	In Use	NAME OF DITCH (Water Delivered By)	No.	R/F	P/G/S	Present Irr. Acres	Irrigable Acres
D-1045	Saral J. Ayers	Sweeney Creek	6-1-71	20	Yes	Agars Ditch	1	R		6	0

NOTE: R—Denotes Regular Irrigation. F—Flood Irrigation. P—Water diverted by means of pumping. G—Water diverted by gravity. S—Stored Water.

Condition of System Good Topography Creek Bottom River Basin Columbia River, Sweeney Creek

Adequate Supply: Yes X No Explain

Remarks

Also in: Plat No. Twp. Rge.	Plat No. Twp. Rge.	Plat No. Twp. Rge.
Plat No. Twp. Rge.	Plat No. Twp. Rge.	Plat No. Twp. Rge.

Information From:

Field Survey

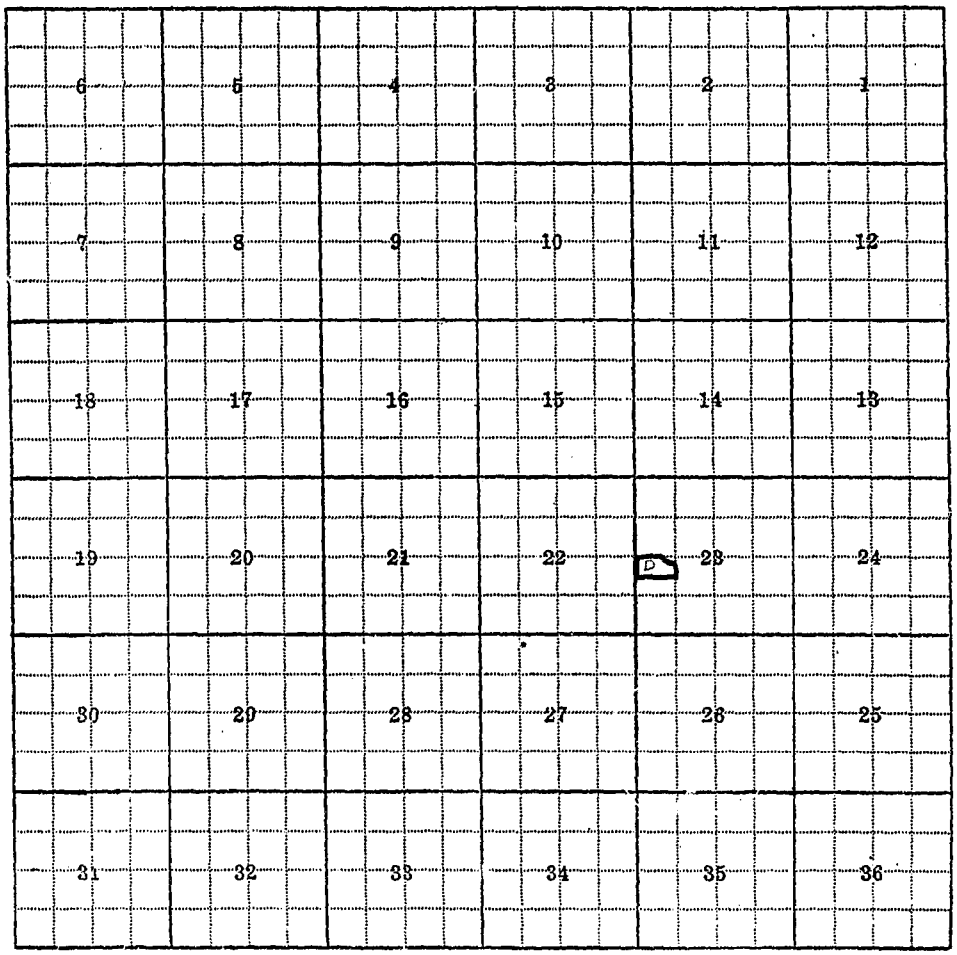
6
5
4
3
2
1
7
8
9
10
11
12
18
17
16
15
14
13
19
20
21
22
D
23
24
30
29
28
27
26
25
31
32
33
34
35
36

23D

F-1-A 3M-9-55

County Ravalli

Farm Checked: Date 1-13-58

By Bill Lambeth

STATE OF MONTANA
STATE ENGINEERS OFFICE
Water Resources Survey

T. 10N R. 20W Plat No. 2

Photo No.

Legal Land Owner Homer B. Mays Address Florence, Montana

Operator Same Address

Water is deliverd by:— 1. Private System; X 2. Ditch Company; 3. State Project; 4. Federal Project; 5. Irrigation District

If under Ditch Company, Irrigation District, or Government Project, state the number of shares or inches, acre feet, as the case may be in said system

App. No. Decree No.	NAME OF APPROPRIATOR TO WHOM DECREED	NAME OF STREAM	Date App. Date Priority	Miner's Inches	In Use	NAME OF DITCH (Water Delivered By)	No.	R/F	P/G/S	Present Irr. Acres	Irrigable Acres
D-1047	L. A. Carver	Sweeney Creek	5-1-78	110	80	Carver Ditch	1	R		24	0
A-1497	Peter Bugli	Waste Water in Poll Creek	7-14-37	All	Yes						

NOTE: R—Denotes Regular Irrigation. F—Flood Irrigation. P—Water diverted by means of pumping. G—Water diverted by gravity. S—Stored Water.

Condition of System Good Topography River Bottom and Bench River Basin Columbia River, Sweeney Creek

Adequate Supply: Yes X No Explain

Remarks

Also in: Plat No. Twp. Rge.	Plat No. Twp. Rge.	Plat No. Twp. Rge.
Plat No. Twp. Rge.	Plat No. Twp. Rge.	Plat No. Twp. Rge.

Information From:

Alfred Nissilä

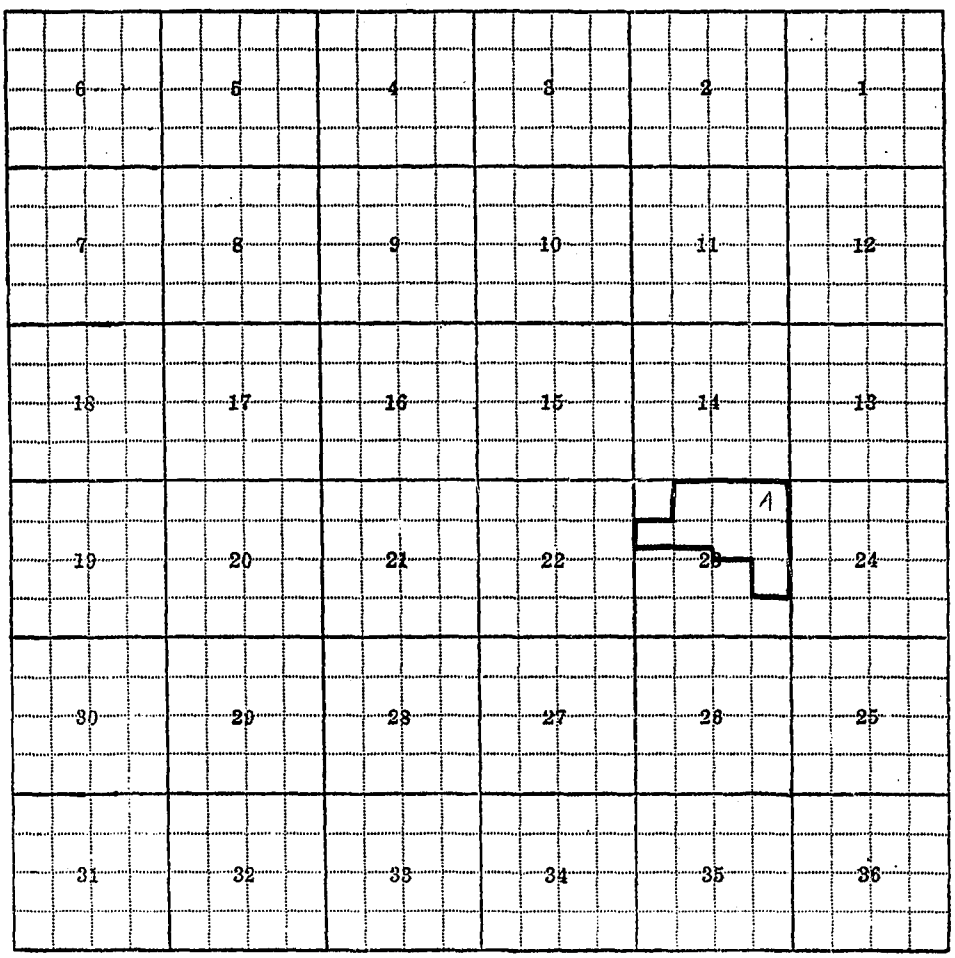
6
5
4
3
2
1
7
8
9
10
11
12
18
17
16
15
14
13
A
19
20
21
22
23
24
30
29
28
27
26
25
31
32
33
34
35
36

23A

F-1-A 3M-9-55

County ...Ravalli.....

Farm Checked: Date.....11-20-57.....

By .....Bill..Lambeth..&..Dave..Pouliot

STATE OF MONTANA
STATE ENGINEERS OFFICE
Water Resources Survey
3

T..10N....R....20W.. Plat No....2.....

Photo No....2P-70.....

Legal Land Owner ....Douglas..McCall..... Address Florence,..Montana.....

Operator .....Same..... Address .....

Water is deliverd by:— 1. Private System; X 2. Ditch Company; 3. State Project; 4. Federal Project; 5. Irrigation District

If under Ditch Company, Irrigation District, or Government Project, state the number of shares or inches, acre feet, as the case may be in said system .....

App. No. Decree No.	NAME OF APPROPRIATOR TO WHOM DECREED	NAME OF STREAM	Date App. Date Priority	Miner's Inches	In Use	NAME OF DITCH (Water Delivered By)	No.	R/F	P/G/S	Present Irr. Acres	Irrigable Acres
D-1070	John E. Thill	Sweeney Creek	6-1-78	80	40	Simpson Ditch	1	R		18	0

NOTE: R—Denotes Regular Irrigation. F—Flood Irrigation. P—Water diverted by means of pumping. G—Water diverted by gravity. S—Stored Water.

Condition of System ....Good..... Topography ....Bench..... River Basin ...Columbia..River,...Sweeney..Creek.....

Adequate Supply: Yes.....x... No..... Explain .....

Remarks .....

Also in: Plat No..... Twp..... Rge.....	Plat No..... Twp..... Rge.....	Plat No..... Twp..... Rge.....
Plat No..... Twp..... Rge.....	Plat No..... Twp..... Rge.....	Plat No..... Twp..... Rge.....

Information From:

.....James..Simpson.....

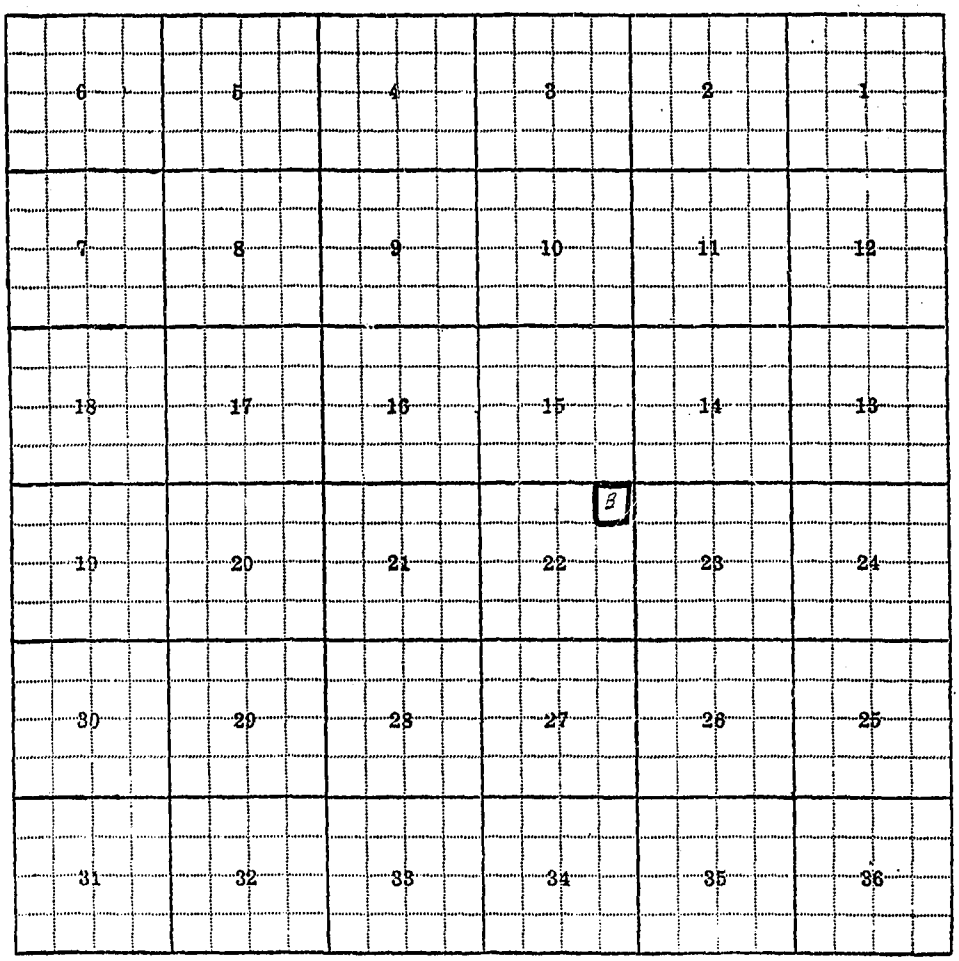
6
5
4
3
2
1
7
8
9
10
11
12
18
17
16
15
14
13
B
19
20
21
22
23
24
30
29
28
27
26
25
31
32
33
34
35
36

22B

F-1-A

County Ravalli

Farm Checked: Date 11-16-57

By H. Carpenter & George Tate

STATE OF MONTANA
STATE ENGINEERS OFFICE
Water Resources Survey

T. 10N R. 20W Plat No. 2

Photo No.

Legal Land Owner John McKinnon and Stephan Anderson Address

Operator Address

Water is deliverd by:— 1. Private System; 2. Ditch Company; 3. State Project; 4. Federal Project; 5. Irrigation District

If under Ditch Company, Irrigation District, or Government Project, state the number of shares or inches, acre feet, as the case may be in said system

App. No. Decree No.	NAME OF APPROPRIATOR TO WHOM DECREED	NAME OF STREAM	Date App. Date Priority	Miner's Inches	In Use	NAME OF DITCH (Water Delivered By)	No.	R/F	P/G/S	Present Irr. Acres	Irrigable Acres
	NO IRRIGATION										

NOTE: R—Denotes Regular Irrigation. F—Flood Irrigation. P—Water diverted by means of pumping. G—Water diverted by gravity. S—Stored Water.

Condition of System Topography River Basin

Adequate Supply: Yes No Explain

Remarks Lots 1-6 of Blk. #1 - Riverview Orchards

Also in:					
Plat No. 3	Twp. 10N	Rge. 19W	Plat No.	Twp.	Rge.
Plat No.	Twp.	Rge.	Plat No.	Twp.	Rge.

Plat No.	Twp.	Rge.
Plat No.	Twp.	Rge.

Information From:

Field Survey

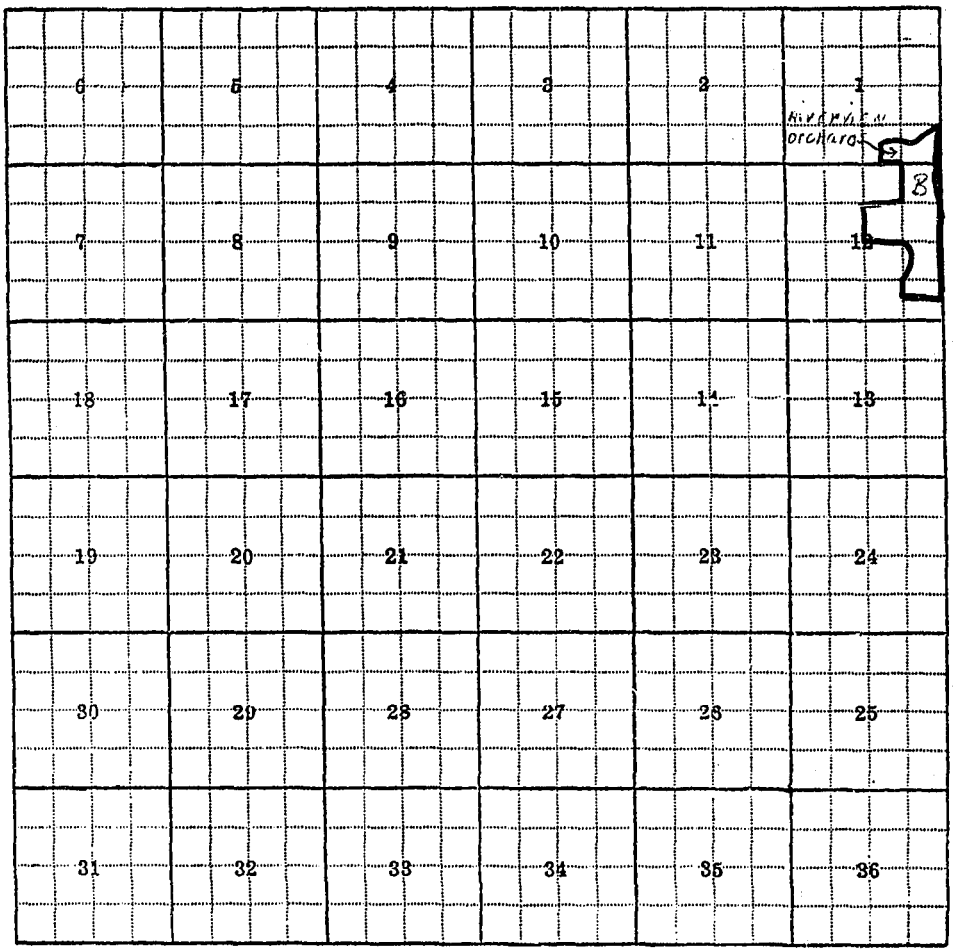
6
5
4
3
2
1
orchard
B
7
8
9
10
11
12
18
17
16
15
14
13
19
20
21
22
23
24
30
29
28
27
26
25
31
32
33
34
35
36

12-B

F-1-A 3M-9-55

County ....Ravalli.....

Farm Checked: Date...11-20-57.....

By ...Donald..Barrick.....

STATE OF MONTANA

STATE ENGINEERS OFFICE

Water Resources Survey

T.....10N.R....20W.. Plat No.....2.....

Photo No....2P-185.....

Legal Land Owner ....Lizzie..Miles..... Address .....

Operator .....Curtis..Martin..... Address ...Florence,...Montana.....

Water is deliverd by:— 1. Private System; x 2. Ditch Company; 3. State Project; 4. Federal Project; 5. Irrigation District

If under Ditch Company, Irrigation District, or Government Project, state the number of shares or inches, acre feet, as the case may be in said system .....

App. No. Decree No.	NAME OF APPROPRIATOR TO WHOM DECREED	NAME OF STREAM	Date App. Date Priority	Miner's Inches	In Use	NAME OF DITCH (Water Delivered By)	No.	R/F	P/G/S	Present Irr. Acres	Irrigable Acres
D-1048	Frank Dierman	Sweeney Creek	6-1-71	60	Yes	Hendrickson Ditch	1	R		37	0

NOTE: R—Denotes Regular Irrigation. F—Flood Irrigation. P—Water diverted by means of pumping. G—Water diverted by gravity. S—Stored Water.

Condition of System ....Good..... Topography ... Bottom..Land..... River Basin ...Columbia..River,...Sweeney..Creek.....

Adequate Supply: Yes.....x.... No..... Explain .....

Remarks .....

Also in: Plat No..... Twp..... Rge.....	Plat No..... Twp..... Rge.....	Plat No..... Twp..... Rge.....
Plat No..... Twp..... Rge.....	Plat No..... Twp..... Rge.....	Plat No..... Twp..... Rge.....

Information From:

Field Survey

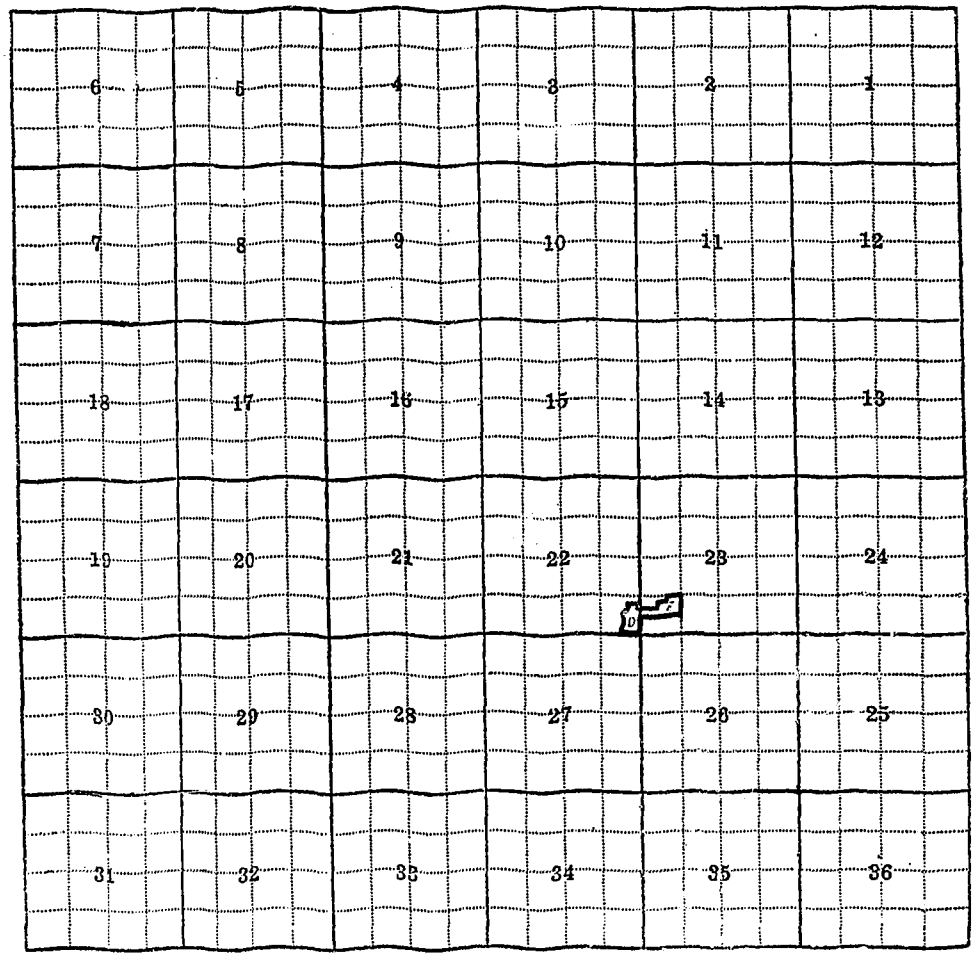
6
5
4
3
2
1
7
8
9
10
11
12
18
17
16
15
14
13
19
20
21
22
23
24
D
30
29
28
27
26
25
31
32
33
34
35
36

22D, 23E

F-1-A 3M-9-55

County ....Ravalli.....

Farm Checked: Date.....11-4-57.....

By ...Bill Lambeth & Dave Pouliot

STATE OF MONTANA
STATE ENGINEERS OFFICE
Water Resources Survey
3

T.....10N.R....20W.. Plat No..2.....

Photo No.....2P-69.....

Legal Land Owner ....Montana, State of..... Address .....

Operator .....Clyde Schreckendgust..... Address ...Florence, Montana.....

Water is deliverd by:— 1. Private System; x 2. Ditch Company; 3. State Project; 4. Federal Project; 5. Irrigation District

If under Ditch Company, Irrigation District, or Government Project, state the number of shares or inches, acre feet, as the case may be in said system .....

App. No. Decree No.	NAME OF APPROPRIATOR TO WHOM DECREED	NAME OF STREAM	Date App. Date Priority	Miner's Inches	In Use	NAME OF DITCH (Water Delivered By)	No.	R/F	P/G/S	Present Irr. Acres	Irrigable Acres
A-364	Clyde Schreckendgust	Child's Creek	2-16-56	144	Yes	Schreckendgust Ditch	1	R		55	0
A-1670	Clyde Schreckendgust	Spring & Seepage	9-16-53	80	Yes	Schreckendgust Ditch	1	R			

NOTE: R—Denotes Regular Irrigation. F—Flood Irrigation. P—Water diverted by means of pumping. G—Water diverted by gravity. S—Stored Water.

Condition of System .... Good..... Topography ...Mountain Bench..... River Basin Columbia River, Child's Creek

Adequate Supply: Yes.x..... No..... Explain .....

Remarks ..Also in Summerdale Orchards.

Also in: Plat No..3.....	Twp...10N.	Rge..19W.	Plat No.13.....	Twp....7N...	Rge.20W.	Plat No.30.....	Twp.2N.....	Rge.19w.
Plat No..5.....	Twp.....9N.	Rge..20W.	Plat No.14.....	Twp....7N...	Rge.19W.	Plat No.36.....	Twp.1N.....	Rge.19W.

43 25 22W

Information From:

....Earnest Lunceford.....

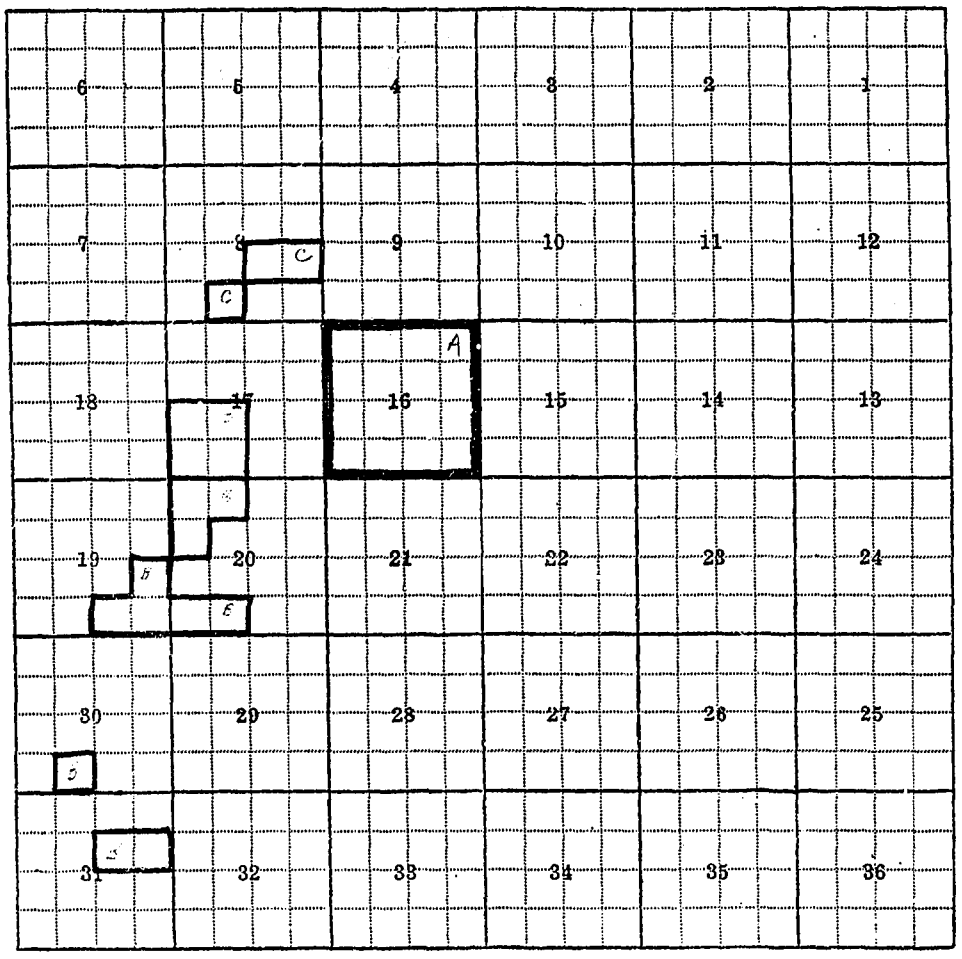

8C, 16A, 17B, 19B, 20B, 30B, 31B

F-1-A 3M-9-55

County ..Ravalli.....

Farm Checked: Date.....

By .....

STATE OF MONTANA

STATE ENGINEERS OFFICE

Water Resources Survey

3

T. ..10N..R.....20W Plat No.....2.....

Photo No.....

Legal Land Owner ...Mountain..Park..Orchards..... Address .....

Operator .....See..attached..individual...forms..... Address .....

Water is deliverd by:— 1. Private System; 2. Ditch Company; 3. State Project; 4. Federal Project; 5. Irrigation District

If under Ditch Company, Irrigation District, or Government Project, state the number of shares or inches, acre feet, as the case may be in said system .....

App. No. Decree No.	NAME OF APPROPRIATOR TO WHOM DECREED	NAME OF STREAM	Date App. Date Priority	Miner's Inches	In Use	NAME OF DITCH (Water Delivered By)	No.	R/F	P/G/S	Present Irr. Acres	Irrigable Acres
D-1049		Sweeney Creek				Dinsmore Ditch	1	R		295	0

NOTE: R—Denotes Regular Irrigation. F—Flood Irrigation. P—Water diverted by means of pumping. G—Water diverted by gravity. S—Stored Water.

Condition of System ..... Topography ..... River Basin .....

Adequate Supply: Yes..... No..... Explain .....

Remarks .....

Also in: Plat No..... Twp..... Rge.....	Plat No..... Twp..... Rge.....	Plat No..... Twp..... Rge.....
Plat No..... Twp..... Rge.....	Plat No..... Twp..... Rge.....	Plat No ..... Twp..... Rge.....

Information From:

.....

F-1-A 3M-9-55

County Ravalli

STATE OF MONTANA
STATE ENGINEERS OFFICE
Water Resources Survey

T. 10N. R. 20W. Plat No. 2

Farm Checked: Date. 11-4-57 & 11-18-57

Photo No. 2P-71

By R. Lambeth - D. Pouliot & D. Barrick

Legal Land Owner Harold & Cleo Bozlee (Mountain Park Orchards) Address Florence, Montana

Operator Same Address

Water is deliverd by:— 1. Private System; X 2. Ditch Company; 3. State Project; 4. Federal Project; 5. Irrigation District

If under Ditch Company, Irrigation District, or Government Project, state the number of shares or inches, acre feet, as the case may be in said system

App. No. Decree No.	NAME OF APPROPRIATOR TO WHOM DECREED	NAME OF STREAM	Date App. Date Priority	Miner's Inches	In Use	NAME OF DITCH (Water Delivered By)	No.	R/F	P/G/S	Present Irr. Acres	Irrigable Acres
D-1049	Samuel Dinsmore	Sweeney Creek	6-1-82	100	87½						
			6-1-85	100	Yes	Dinsmore Ditch	1	R)		160	0
Forest								)			
Service								)			
Permit		Holloway Lake				Dinsmore Ditch	1	R)			

NOTE: R—Denotes Regular Irrigation. F—Flood Irrigation. P—Water diverted by means of pumping. G—Water diverted by gravity. S—Stored Water.

Condition of System Good Topography Mountain Bench River Basin

Adequate Supply: Yes x No Explain

Remarks All of Block #1, Lots 1 through 12 of Block #2, Lots 5 through 13 of Block #3.
Harold Bozlee is signed up for 3 shares under the Sweeney Creek Water Users Association.

Also in: Plat No. Twp. Rge. | Plat No. Twp. Rge. | Plat No. Twp. Rge.
Plat No. Twp. Rge. | Plat No. Twp. Rge. | Plat No. Twp. Rge.

Information From:

Ray Stratton

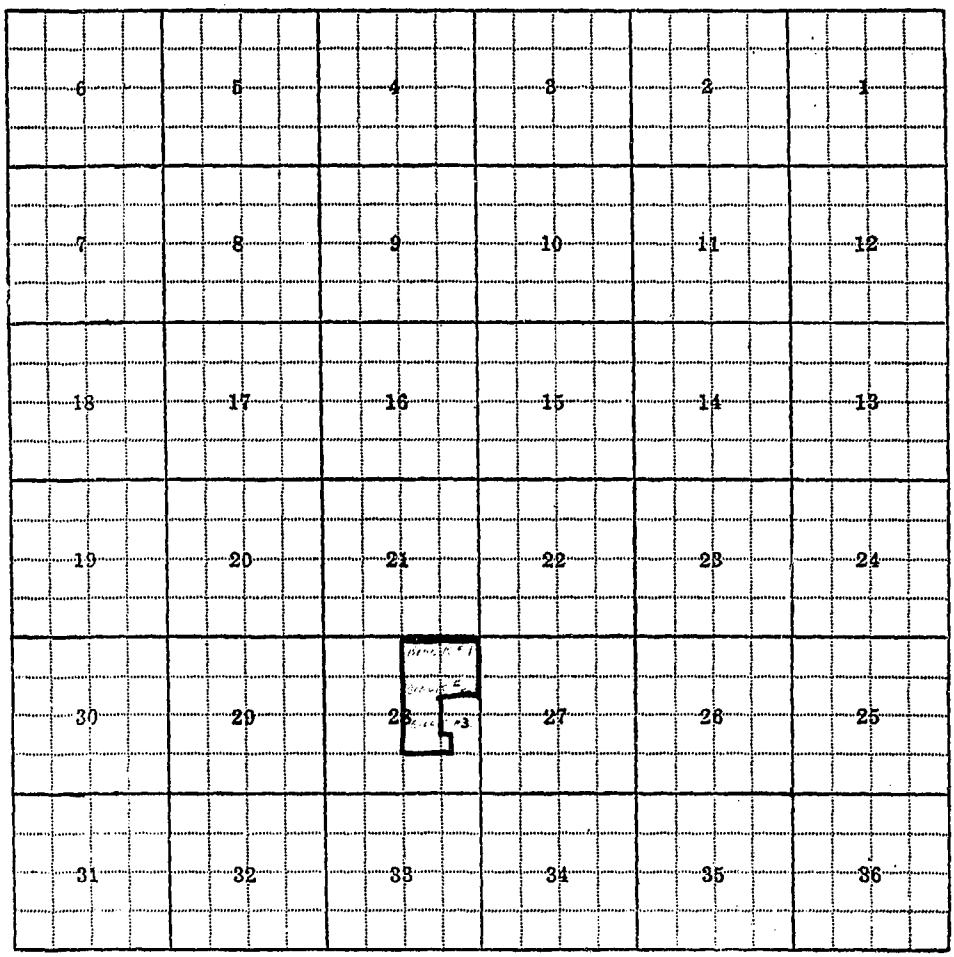
6
5
4
3
2
1
7
8
9
10
11
12
18
17
16
15
14
13
19
20
21
22
23
24
30
29
28
27
26
25
31
32
33
34
35
36

Blocks #1, #2, & #3.

F-1-A 3M-9-55

County .....Ravalli.....

STATE OF MONTANA
STATE ENGINEERS OFFICE
Water Resources Survey

T....10N..R....20W.. Plat No....2.....

Farm Checked: Date.....11-5-57 & 11-18-57

Photo No.....2P-71.....

By B. Lambeth-D. Pouliot & D. Barrick

Legal Land Owner ...David Britton....(Mountain Park Orchards.)..... Address .Florence, Montana.....

Operator .....T. Z. Wojciechowski..... Address .....

Water is deliverd by:— 1. Private System; X 2. Ditch Company; 3. State Project; 4. Federal Project; 5. Irrigation District

If under Ditch Company, Irrigation District, or Government Project, state the number of shares or inches, acre feet, as the case may be in said system .....

App. No. Decree No.	NAME OF APPROPRIATOR TO WHOM DECREED	NAME OF STREAM	Date App. Date Priority	Minor's Inches	In Use	NAME OF DITCH (Water Delivered By)	No.	R/F	P/G/S	Present Irr. Acres	Irrigable Acres
D-1049	Samuel Dinsmore	Sweeney Creek	6-1-82	100	3-1/8						
			6-1-85	100	Yes	Dinsmore Ditch	1	R		5	0

NOTE: R—Denotes Regular Irrigation. F—Flood Irrigation. P—Water diverted by means of pumping. G—Water diverted by gravity. S—Stored Water.

Condition of System .....Good..... Topography .....Foot Hills..... River Basin .....

Adequate Supply: Yes....X..... No..... Explain .....

Remarks ..Lot #12 of Block #4.....

Also in: Plat No..... Twp..... Rge.....	Plat No..... Twp..... Rge.....	Plat No..... Twp..... Rge.....
Plat No..... Twp..... Rge.....	Plat No..... Twp..... Rge.....	Plat No..... Twp..... Rge.....

Information From:

T. Z. Wojciechowski

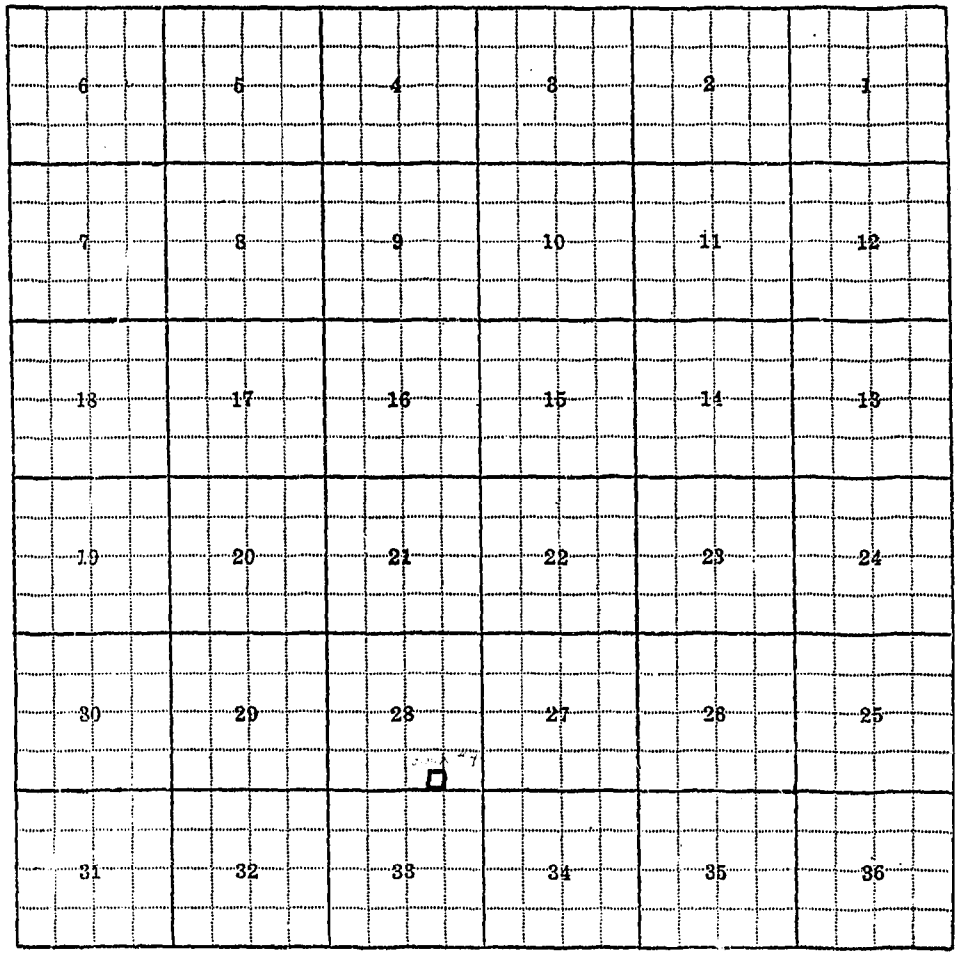
6
5
4
3
2
1
7
8
9
10
11
12
18
17
16
15
14
13
19
20
21
22
23
24
30
29
28
27
26
25
31
32
33
34
35
36

Block #4

F-1-A 3M-9-55

County ...Ravalli.....

STATE OF MONTANA
STATE ENGINEERS OFFICE
Water Resources Survey

T...10N..R...20W... Plat No...2.....

Farm Checked: Date...11-4-57..&..11-16-57

Photo No.....2R-72.....

By R...Lambeth-D..Poulint..&..D...Barrick

Legal Land Owner ...Lester..&..Alta..Foss.....(Mountain..Park..Orchards.)..... Address .Florence,..Montana.....

Operator .....Same..... Address .....

Water is deliverd by:— 1. Private System; 2. Ditch Company; 3. State Project; 4. Federal Project; 5. Irrigation District

If under Ditch Company, Irrigation District, or Government Project, state the number of shares or inches, acre feet, as the case may be in said system .....

App. No. Decree No.	NAME OF APPROPRIATOR TO WHOM DECREED	NAME OF STREAM	Date App. Date Priority	Miner's Inches	In Use	NAME OF DITCH (Water Delivered By)	No.	R/F	P/G/S	Present Irr. Acres	Irrigable Acres
D-1049	Samuel Dinsmore	Sweeney Creek	6-1-82	100	25						
			6-1-85	100	Yes	Dinsmore Ditch	1	R		40	0

NOTE: R—Denotes Regular Irrigation. F—Flood Irrigation. P—Water diverted by means of pumping. G—Water diverted by gravity. S—Stored Water.

Condition of System .....Good..... Topography ..... River Basin .....

Adequate Supply: Yes.....x..... No..... Explain .....

Remarks .....

Also in:								
Plat No.....	Twp.....	Rge.....	Plat No.....	Twp.....	Rge.....	Plat No.....	Twp.....	Rge.....
Plat No.....	Twp.....	Rge.....	Plat No.....	Twp.....	Rge.....	Plat No.....	Twp.....	Rge.....

Information From:

Mr. Foss

F-1-A 3M-9-55

County Ravalli

STATE OF MONTANA
STATE ENGINEERS OFFICE
Water Resources Survey

T. 10N R. 20W. Plat No. 2

Farm Checked: Date 11-5-57 & 11-18-57

Photo No. 2P-71

By B. Lambeth- D. Poulict & D. Barrick

Legal Land Owner Albert C. Hapke (Mountain Park Orchards) Address Florence, Montana

Operator Same Address

Water is deliverd by:— 1. Private System; x 2. Ditch Company; 3. State Project; 4. Federal Project; 5. Irrigation District

If under Ditch Company, Irrigation District, or Government Project, state the number of shares or inches, acre feet, as the case may be in said system

App. No. Decree No.	NAME OF APPROPRIATOR TO WHOM DECREED	NAME OF STREAM	Date App. Date Priority	Miner's Inches	In Use	NAME OF DITCH (Water Delivered By)	No.	R/F	P/G/S	Present Irr. Acres	Irrigable Acres
D-1049	Samuel Dinsmore	Sweeney Creek	6-1-82	100	6¼						
			6-1-85	100	Yes	Dinsmore Ditch	1	R		10	0

NOTE: R—Denotes Regular Irrigation. F—Flood Irrigation. P—Water diverted by means of pumping. G—Water diverted by gravity. S—Stored Water.

Condition of System Good Topography Mountain Bench River Basin

Adequate Supply: Yes x No Explain

Remarks Lots 15 & 16 of Block #2

Also in: Plat No. Twp. Rge.	Plat No. Twp. Rge.	Plat No. Twp. Rge.
Plat No. Twp. Rge.	Plat No. Twp. Rge.	Plat No. Twp. Rge.

Information From:

Mr. T. Z. Wojciechowski

6	5	4	3	2	1
7	8	9	10	11	12
18	17	16	15	14	13
19	20	21	22	23	24
30	29	28	27	26	25
31	32	33	34	35	36

Block #2

F-1-A 3M-9-55

County Ravalli

STATE OF MONTANA
STATE ENGINEERS OFFICE
Water Resources Survey

T. 10N. R. 20W. Plat No. 2

Farm Checked: Date 11-5-57 & 11-18-57

Photo No. 2P-71

By B. Lambeth-D. Pouliot & D. Barrick

Legal Land Owner Lon Kelly (Mountain Park Orchards) Address Florence, Montana

Operator T. Z. Wojciechowski Address

Water is deliverd by:— 1. Private System; x 2. Ditch Company; 3. State Project; 4. Federal Project; 5. Irrigation District

If under Ditch Company, Irrigation District, or Government Project, state the number of shares or inches, acre feet, as the case may be in said system

App. No. Decree No.	NAME OF APPROPRIATOR TO WHOM DECREED	NAME OF STREAM	Date App. Date Priority	Miner's Inches	In Use	NAME OF DITCH (Water Delivered By)	No.	R/F	P/G/S	Present Irr. Acres	Irrigable Acres
D-1049	Samuel Dinsmore	Sweeney Creek	6-1-82	100	3-1/8						
			6-1-85	100	Yes	Dinsmore Ditch	1	R		5	0

NOTE: R—Denotes Regular Irrigation. F—Flood Irrigation. P—Water diverted by means of pumping. G—Water diverted by gravity. S—Stored Water.

Condition of System Good Topography Foot Hills River Basin

Adequate Supply: Yes x No Explain

Remarks Lot #11 of Block #4

Also in: Plat No. Twp. Rge.	Plat No. Twp. Rge.	Plat No. Twp. Rge.
Plat No. Twp. Rge.	Plat No. Twp. Rge.	Plat No. Twp. Rge.

Information From:

T. Z. Wojciechowski


6
5
4
3
2
1
7
8
9
10
11
12
18
17
16
15
14
13
19
20
21
22
23
24
30
29
28
27
26
25
31
32
33
34
35
36

Block #4

F-1-A 3M-9-55

County Ravalli

STATE OF MONTANA
STATE ENGINEERS OFFICE
Water Resources Survey

T. 10N. R. 20W. Plat No. 2

Farm Checked: Date

Photo No. 2P-71

By Bill Lambeth & Dave Pouliot

Legal Land Owner Henry Norwierski (Mountain Park Orchards) Address Florence, Montana

Operator T. Z. Wojciechowski Address

Water is deliverd by:— 1. Private System; X 2. Ditch Company; 3. State Project; 4. Federal Project; 5. Irrigation District

If under Ditch Company, Irrigation District, or Government Project, state the number of shares or inches, acre feet, as the case may be in said system

App. No. Decree No.	NAME OF APPROPRIATOR TO WHOM DECREED	NAME OF STREAM	Date App. Date Priority	Miner's Inches	In Use	NAME OF DITCH (Water Delivered By)	No.	R/F	P/G/S	Present Irr. Acres	Irrigable Acres
D-1049	Samuel Dinsmore	Sweeney Creek	6-1-82	100	3-1/8						
			6-1-85	100	Yes	Dinsmore Ditch	1	R		5	0

NOTE: R—Denotes Regular Irrigation. F—Flood Irrigation. P—Water diverted by means of pumping. G—Water diverted by gravity. S—Stored Water.

Condition of System Good Topography Foot Hills River Basin

Adequate Supply: Yes x No Explain

Remarks Lot #13 of Block #2

Also in: Plat No. Twp. Rge.	Plat No. Twp. Rge.	Plat No. Twp. Rge.
Plat No. Twp. Rge.	Plat No. Twp. Rge.	Plat No. Twp. Rge.

Information From:

T. Z. Wojciechowski

6	5	4	3	2	1
7	8	9	10	11	12
18	17	16	15	14	13
19	20	21	22	23	24
30	29	28	27	26	25
31	32	33	34	35	36

Block # 2

F-1-A 3M-9-55

County Ravalli

STATE OF MONTANA
STATE ENGINEERS OFFICE
Water Resources Survey

T. 10N. R. 20W. Plat No. 2

Farm Checked: Date 11-18-57

Photo No. 2P-71

By B. Lambeth, D. Pouliot & D. Barrick

Legal Land Owner T. Z. & Marya Wojciechowski (Mountain Park Orchards). Address Florence, Montana

Operator Same Address

Water is deliverd by:— 1. Private System; X 2. Ditch Company; 3. State Project; 4. Federal Project; 5. Irrigation District

If under Ditch Company, Irrigation District, or Government Project, state the number of shares or inches, acre feet, as the case may be in said system

App. No. Decree No.	NAME OF APPROPRIATOR TO WHOM DECREED	NAME OF STREAM	Date App. Date Priority	Miner's Inches	In Use	NAME OF DITCH (Water Delivered By)	No.	R/F	P/G/S	Present Irr. Acres	Irrigable Acres
D-1049	Samuel Dinsmore	Sweeney Creek	6-1-82	100	37½						
			6-1-85	100	Yes	Dinsmore Ditch	1	R		70	0

NOTE: R—Denotes Regular Irrigation. F—Flood Irrigation. P—Water diverted by means of pumping. G—Water diverted by gravity. S—Stored Water.

Condition of System Good Topography Foot Hills River Basin

Adequate Supply: Yes x No Explain

Remarks Lot #14 of Block #2, Lots 1 through 4 & 14 through 16 of Block #3, Lots 7 through 10 of Block #4. Lots 5 & 6 of Block 4.

Also in: Plat No. Twp. Rge.	Plat No. Twp. Rge.	Plat No. Twp. Rge.
Plat No. Twp. Rge.	Plat No. Twp. Rge.	Plat No. Twp. Rge.

Information From:

Mr. T. Z. Wojciechowski

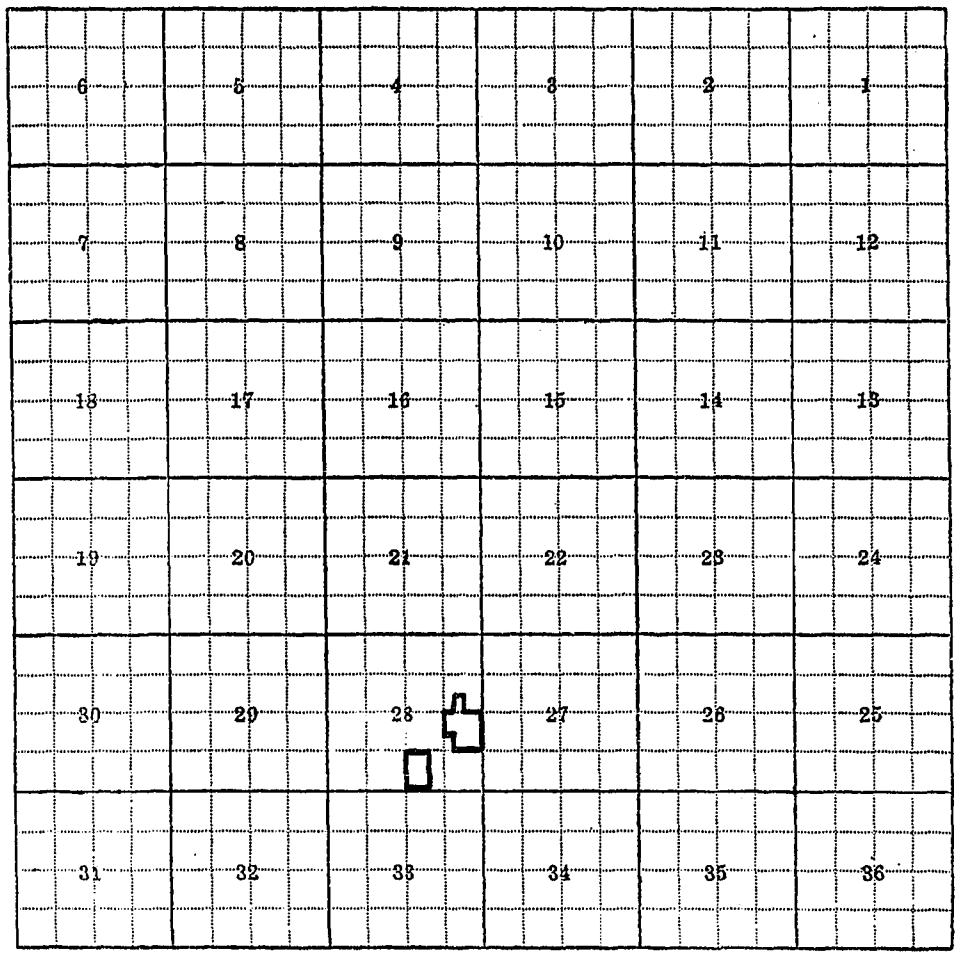
6
5
4
3
2
1
7
8
9
10
11
12
18
17
16
15
14
13
19
20
21
22
23
24
30
29
28
27
26
25
31
32
33
34
35
36

F-1-A 3M-9-55

County Ravalli

STATE OF MONTANA
STATE ENGINEERS OFFICE
Water Resources Survey

T. 10N. R. 20W Plat No. 2

Farm Checked: Date 11-5-57 & 11-17-57

Photo No. 2P-72

By B. Lambeth & Dave Pouliot, D. Barrick

Legal Land Owner Harry & Bessie Ozenbaugh Address

Operator Ted & Joan McInch - Buying Address Stevensville, Montana

Water is deliverd by:— 1. Private System; 2. Ditch Company; 3. State Project; 4. Federal Project; 5. Irrigation District

If under Ditch Company, Irrigation District, or Government Project, state the number of shares or inches, acre feet, as the case may be in said system

App. No. Decree No.	NAME OF APPROPRIATOR TO WHOM DECREED	NAME OF STREAM	Date App. Date Priority	Miner's Inches	In Use	NAME OF DITCH (Water Delivered By)	No.	R/F	P/G/S	Present Irr. Acres	Irrigable Acres
D-8	A. Boltz	Bass Creek	7-5-92	120	Yes						
			6-1-85	40	Yes	Boltz Ditches	1	F		95	0

NOTE: R—Denotes Regular Irrigation. F—Flood Irrigation. P—Water diverted by means of pumping. G—Water diverted by gravity. S—Stored Water.

Condition of System Good Topography Mountain Bench River Basin Columbia River, Bass Creek

Adequate Supply: Yes ..... No ..x.. Explain Late water

Remarks Ted McInch is signed up for 100 shares under the Bass Lake Reservoir Company.
Edna Boltz is signed up for 10 shares under the Bass Lake Reservoir Company

Also in: Plat No. Twp. Rge.	Plat No. Twp. Rge.	Plat No. Twp. Rge.
Plat No. Twp. Rge.	Plat No. Twp. Rge.	Plat No. Twp. Rge.

Information From:
Field Survey

6	5	4	3	2	1
7	8	9	10	11	12
18	17	16	15	14	13
19	20	21	22	23	24
30	29	28	27	26	25
31	32	33 c	34	35	36

33C

F-1-A 3M-9-55

County ...Ravalli.....

Farm Checked: Date...11-18-57.....

By ..Donald..Barrick.....

STATE OF MONTANA

STATE ENGINEERS OFFICE

Water Resources Survey

T....10N R...20W.. Plat No....2.....

Photo No.....2P-71.....

Legal Land Owner ....Edward..H...Peter...(Deceased).....

Address ..Florence,..Montana.....

Operator .....George..Ruffatto...-...Buying.....

Address .....

Water is deliverd by:— 1. Private System; X 2. Ditch Company; 3. State Project; 4. Federal Project; 5. Irrigation District

If under Ditch Company, Irrigation District, or Government Project, state the number of shares or inches, acre feet, as the case may be in said system .....

App. No. Decree No.	NAME OF APPROPRIATOR TO WHOM DECREED	NAME OF STREAM	Date App. Date Priority	Miner's Inches	In Use	NAME OF DITCH (Water Delivered By)	No.	R/F	P/G/S	Present Irr. Acres	Irrigable Acres
D-5	Lawrence Peters	Barnaby Creek	1880	51	Yes	Peters Ditch	1	R		36	0
D-1066	Lawrence Peters	Sweeney Creek	11-1-01	130	Yes	Peters Ditch	1	R		22	0

NOTE: R—Denotes Regular Irrigation. F—Flood Irrigation. P—Water diverted by means of pumping. G—Water diverted by gravity. S—Stored Water.

Condition of System ..Good..... Topography Foot..Hills..... River Basin Columbia..River,..Bass..Creek,.....

Adequate Supply: Yes...X..... No..... Explain .....Sweeney..Creek.....

Remarks .....

Also in: Plat No..... Twp..... Rge.....	Plat No..... Twp..... Rge.....	Plat No..... Twp..... Rge.....
Plat No..... Twp..... Rge.....	Plat No..... Twp..... Rge.....	Plat No..... Twp..... Rge.....

Information From:

..Mr. George Ruffatto.....

6	5	4	3	2	1
7	8	9	10	11	12
18	17	16	15	14	13
19	20	21	22	23	24
30	29	28	27	26	25
31	32	33	34	35	36

27E

F-1-A

County Ravalli

Farm Checked: Date 11-16-57

By William Lambeth

STATE OF MONTANA
STATE ENGINEERS OFFICE
Water Resources Survey

T. 10N R. 20W Plat No. 2

Photo No. 2P-186

Legal Land Owner Wallace & Verrie Porch Address Florence, Montana

Operator Same Address

Water is deliverd by:— 1. Private System; 2. Ditch Company; 3. State Project; 4. Federal Project; 5. Irrigation District

If under Ditch Company, Irrigation District, or Government Project, state the number of shares or inches, acre feet, as the case may be in said system

App. No. Decree No.	NAME OF APPROPRIATOR TO WHOM DECREED	NAME OF STREAM	Date App. Date Priority	Miner's Inches	In Use	NAME OF DITCH (Water Delivered By)	No.	R/F	P/G/S	Present Irr. Acres	Irrigable Acres
	NO IRRIGATION										

NOTE: R—Denotes Regular Irrigation. F—Flood Irrigation. P—Water diverted by means of pumping. G—Water diverted by gravity. S—Stored Water.

Condition of System Topography River Basin

Adequate Supply: Yes No Explain

Remarks Small portion of Lot #28, All of Lot #29 - Florence Orchard Homes

Also in:								
Plat No.	Twp.	Rge.	Plat No.	Twp.	Rge.	Plat No.	Twp.	Rge.
Plat No.	Twp.	Rge.	Plat No.	Twp.	Rge.	Plat No.	Twp.	Rge.

Information From:

Field Survey

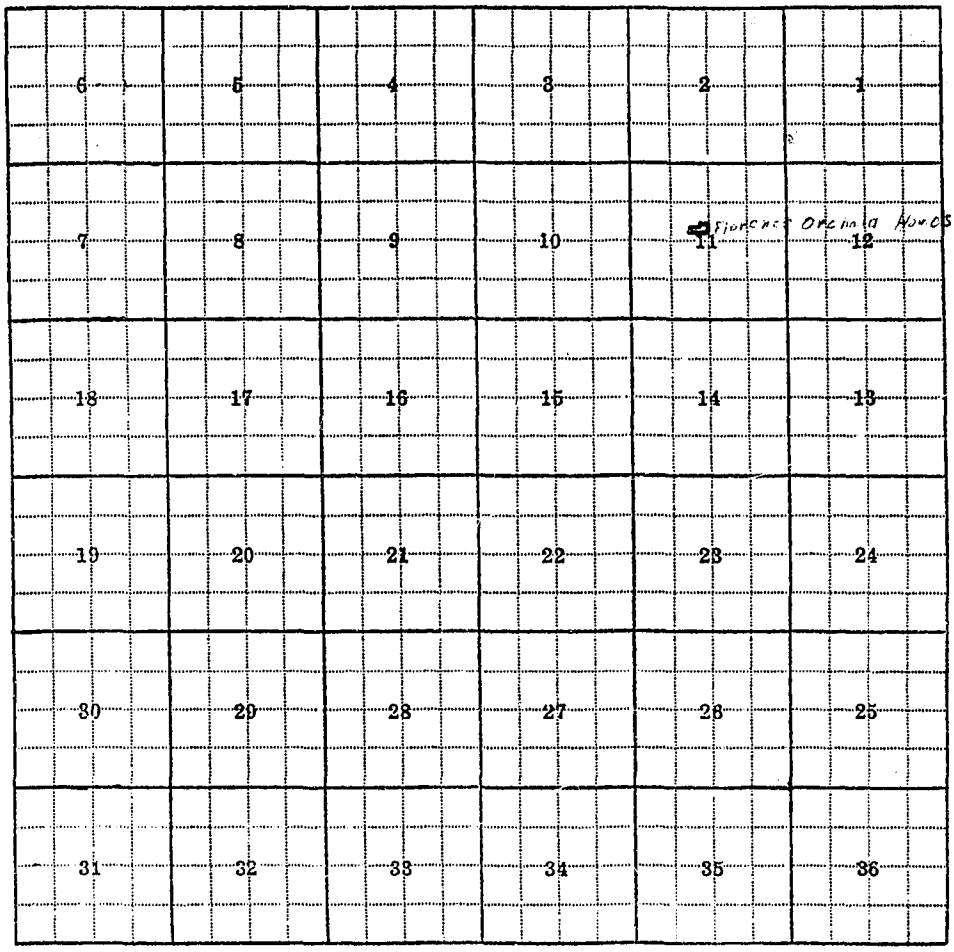

For land description see special plat - Florence Orchard Homes

F-1-A 3M-9-55

County Ravalli

Farm Checked: Date 11-13-57

By Bill Lambeth

STATE OF MONTANA
STATE ENGINEERS OFFICE
Water Resources Survey
3

T 10N R 20W Plat No. 2

Photo No. 2P-187, 2P-186, 2P-69

Legal Land Owner Eugene & Afton Preslor Address Florence, Montana

Operator Same Address

Water is deliverd by:— 1. Private System; X 2. Ditch Company; 3. State Project; 4. Federal Project; 5. Irrigation District

If under Ditch Company, Irrigation District, or Government Project, state the number of shares or inches, acre feet, as the case may be in said system

App. No. Decree No.	NAME OF APPROPRIATOR TO WHOM DECREED	NAME OF STREAM	Date App. Date Priority	Miner's Inches	In Use	NAME OF DITCH (Water Delivered By)	No.	R/F	P/G/S	Present Irr. Acres	Irrigable Acres
D-687	Alice Herman- Adm.										
	Est. Charles Herman	One Horse Creek	8-1-70	120	Yes	Sebastian Wagner Ditch	1	R		108	0

NOTE: R—Denotes Regular Irrigation. F—Flood Irrigation. P—Water diverted by means of pumping. G—Water diverted by gravity. S—Stored Water.

Condition of System Good Topography Valley River Basin Columbia River, One Horse Creek

Adequate Supply: Yes X No. Explain

Remarks

Also in: Plat No. Twp. Rge.	Plat No. Twp. Rge.	Plat No. Twp. Rge.
Plat No. Twp. Rge.	Plat No. Twp. Rge.	Plat No. Twp. Rge.

Information From:

Mrs. Preslor & Harold Vick

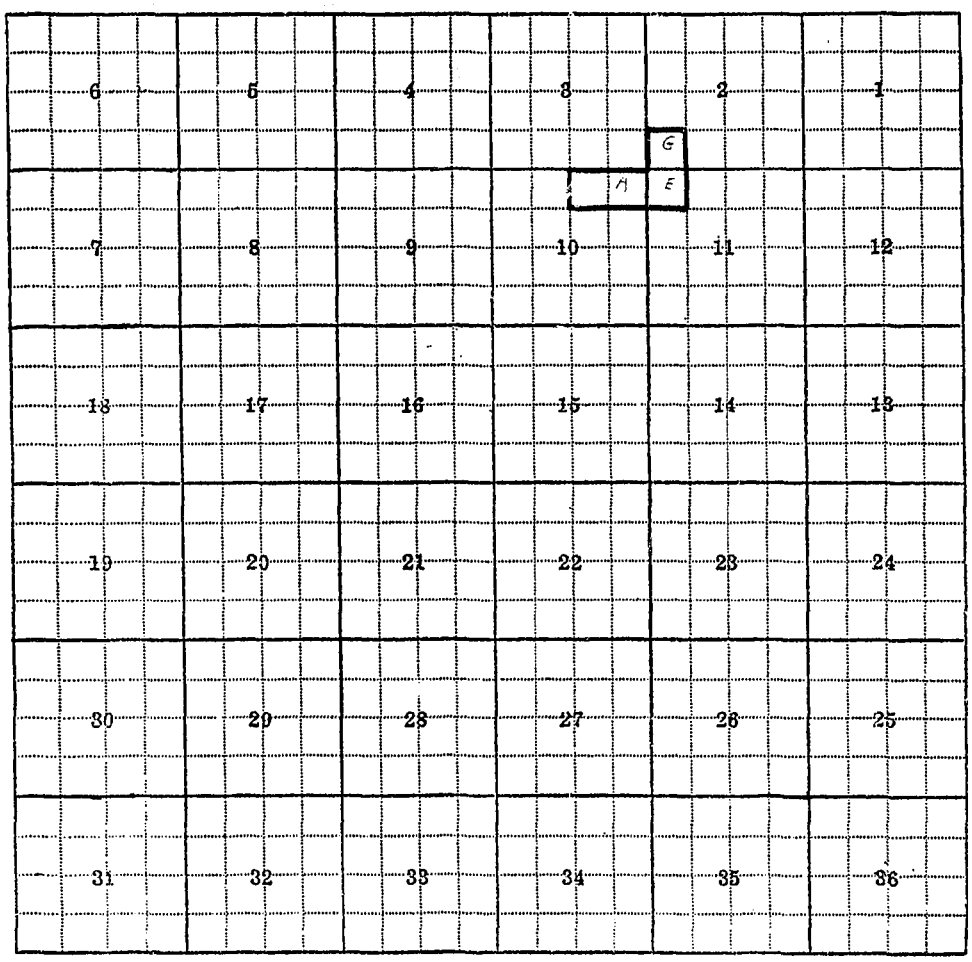
6
5
4
3
2
1
G
A
E
7
8
9
10
11
12
18
17
16
15
14
13
19
20
21
22
23
24
30
29
28
27
26
25
31
32
33
34
35
36

2G, 10A, 11E

F-1-A 3M-9-55

County Ravalli

STATE OF MONTANA
STATE ENGINEERS OFFICE
Water Resources Survey

T. 10NR 20W Plat No. 2

Farm Checked: Date 10-29-57

Photo No. 2P-68

By Bill Lambeth & Dave Pouliot

Legal Land Owner Edna L. Rishel Address Florence, Montana

Operator Same Address

Water is deliverd by:— 1. Private System; x 2. Ditch Company; 3. State Project; 4. Federal Project; 5. Irrigation District

If under Ditch Company, Irrigation District, or Government Project, state the number of shares or inches, acre feet, as the case may be in said system

App. No. Decree No.	NAME OF APPROPRIATOR TO WHOM DECREED	NAME OF STREAM	Date App. Date Priority	Miner's Inches	In Use	NAME OF DITCH (Water Delivered By)	No.	R/F	P/G/S	Present Irr. Acres	Irrigable Acres
D-690	Joseph Lacaff	One Horse Creek	7-1-86	147	73.5	Jacob Dick Ditch	1	R		74	0
D-690	Joseph Lacaff	One Horse Creek	7-1-86	147	73.5	Wagner-Slocum Lacoff	1	R		67	0
D-500A	Harriet Jones & Joseph Lacaff	Carlton Creek	6-15-81	150	Yes	Charbono-Rishel Ditch	1	R		70	0

NOTE: R—Denotes Regular Irrigation. F—Flood Irrigation. P—Water diverted by means of pumping. G—Water diverted by gravity. S—Stored Water.

Condition of System Good Topography Mountain Bench River Basin Columbia River, Carlton Creek,
Adequate Supply: Yes x No Explain One Horse Creek
Remarks Rishel not available

Also in: Plat No. Twp. Rge.	Plat No. Twp. Rge.	Plat No. Twp. Rge.
Plat No. Twp. Rge.	Plat No. Twp. Rge.	Plat No. Twp. Rge.

Information From:
Vick

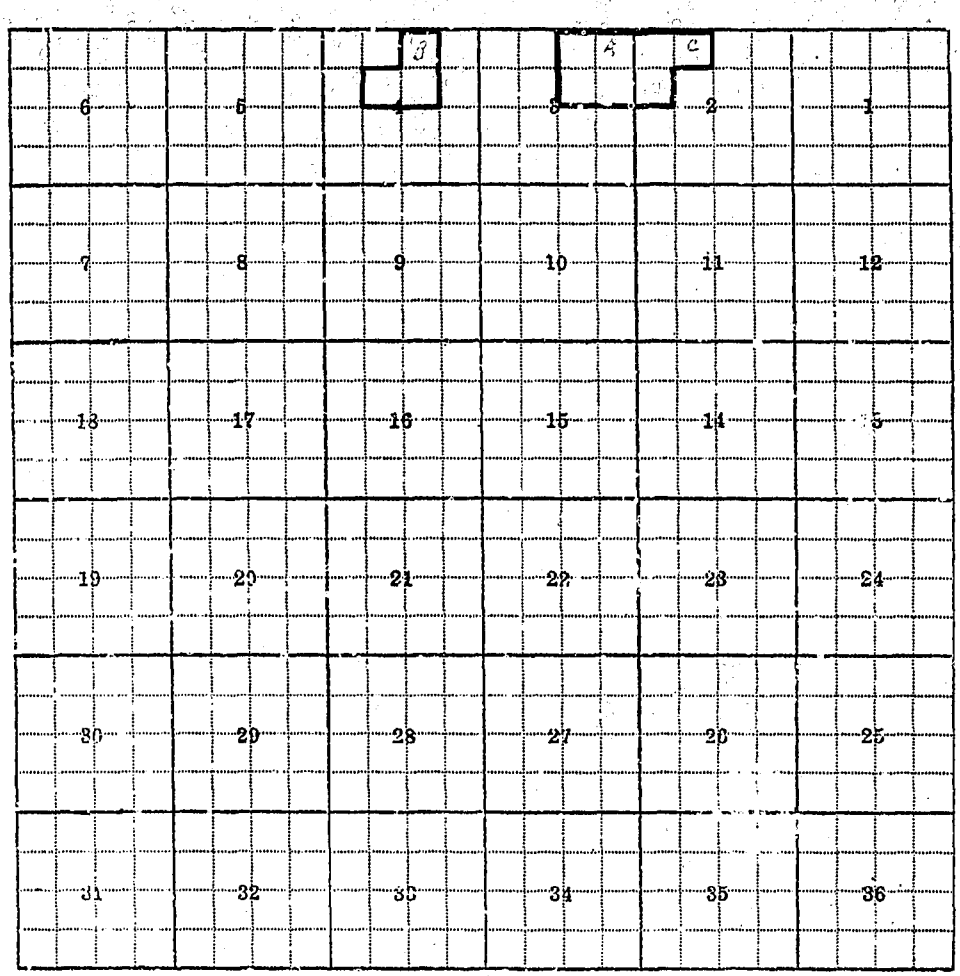
B
A
C
6
5
4
3
2
1
7
8
9
10
11
12
18
17
16
15
14
13
19
20
21
22
23
24
30
29
28
27
26
25
31
32
33
34
35
36

2C, 3A, 4B

F-1-A 3M-0-55

County ....Ravalli.....

Farm Checked: Date.....11-17-57.....

By ...Donald..Barrick.....

STATE OF MONTANA
STATE ENGINEERS OFFICE
Water Resources Survey

T....10N.R....20W.. Plat No.....2.....

Photo No....2P-183.....

Legal Land Owner ....George..Ruffatto..... Address .....

Operator .....Same..... Address .....

Water is deliverd by:— 1. Private System; 2. Ditch Company; 3. State Project; 4. Federal Project; 5. Irrigation District

If under Ditch Company, Irrigation District, or Government Project, state the number of shares or inches, acre feet, as the case may be in said system .....

App. No. Decree No.	NAME OF APPROPRIATOR TO WHOM DECREED	NAME OF STREAM	Date App. Date Priority	Miner's Inches	In Use	NAME OF DITCH (Water Delivered By)	No.	R/F	P/G/S	Present Irr. Acres	Irrigable Acres
D-7	C. E. Adams	Bass Creek	4-1-83	116	No						
D-4	Lawrence Lavey	Barnaby Creek	1872	85	Yes						
	(No Irrigation)										

NOTE: R—Denotes Regular Irrigation. F—Flood Irrigation. P—Water diverted by means of pumping. G—Water diverted by gravity. S—Stored Water.

Condition of System ..... Topography ..... River Basin .....

Adequate Supply: Yes..... No..... Explain .....

Remarks ...Not using his part of D-7 on Bass Creek.....(Bought D-15 on Bass Creek - only 5-1-72.)

.....Is using D-4 of Barnaby Creek in NE¼ of section 33 & NW¼ of Section 34.....

Also in: Plat No. ..... Twp..... Rge.....	Plat No..... Twp..... Rge.....	Plat No..... Twp..... Rge.....
Plat No..... Twp..... Rge.....	Plat No..... Twp..... Rge.....	Plat No..... Twp..... Rge.....

Information From:

....Mr. George..Ruffatto.....

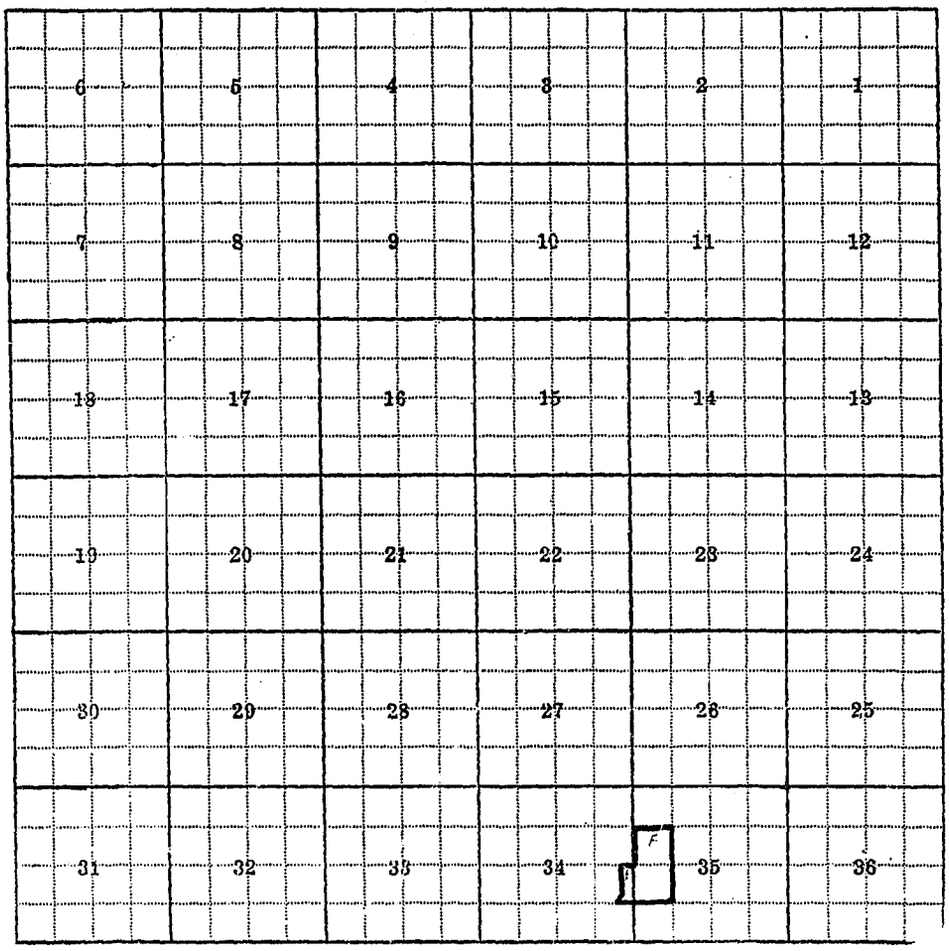
6
5
4
3
2
1
7
8
9
10
11
12
18
17
16
15
14
13
19
20
21
22
23
24
30
29
28
27
26
25
31
32
33
34
F
35
36

34E., 35E.

F-1-A 3M-9-55

County Ravalli

Farm Checked: Date 11-20-57

By Bill Lambeth & Dave Pouliot

STATE OF MONTANA
STATE ENGINEERS OFFICE
Water Resources Survey
3

T. 10N. R. 20W Plat No. 2

Photo No. 2P-70

Legal Land Owner Nellie Sanderson Address

Operator D. C. Hoffman Address Florence, Montana

Water is deliverd by:— 1. Private System; X 2. Ditch Company; 3. State Project; 4. Federal Project; 5. Irrigation District

If under Ditch Company, Irrigation District, or Government Project, state the number of shares or inches, acre feet, as the case may be in said system

App. No. Decree No.	NAME OF APPROPRIATOR TO WHOM DECREED	NAME OF STREAM	Date App. Date Priority	Minor's Inches	In Use	NAME OF DITCH (Water Delivered By)	No.	R/F	P/G/S	Present Irr. Acres	Irrigable Acres
D-1069	Benjamin B. & Elsie Smith	Sweeney Creek	4-1-84	40	Yes	Simpson Ditch	1	R		19	0

NOTE: R—Denotes Regular Irrigation. F—Flood Irrigation. P—Water diverted by means of pumping. G—Water diverted by gravity. S—Stored Water.

Condition of System Good Topography Bench River Basin Columbia River, Sweeney Creek

Adequate Supply: Yes x No Explain

Remarks

Also in: Plat No. Twp. Rge.	Plat No. Twp. Rge.	Plat No. Twp. Rge.
Plat No. Twp. Rge.	Plat No. Twp. Rge.	Plat No. Twp. Rge.

Information From:

Field Survey

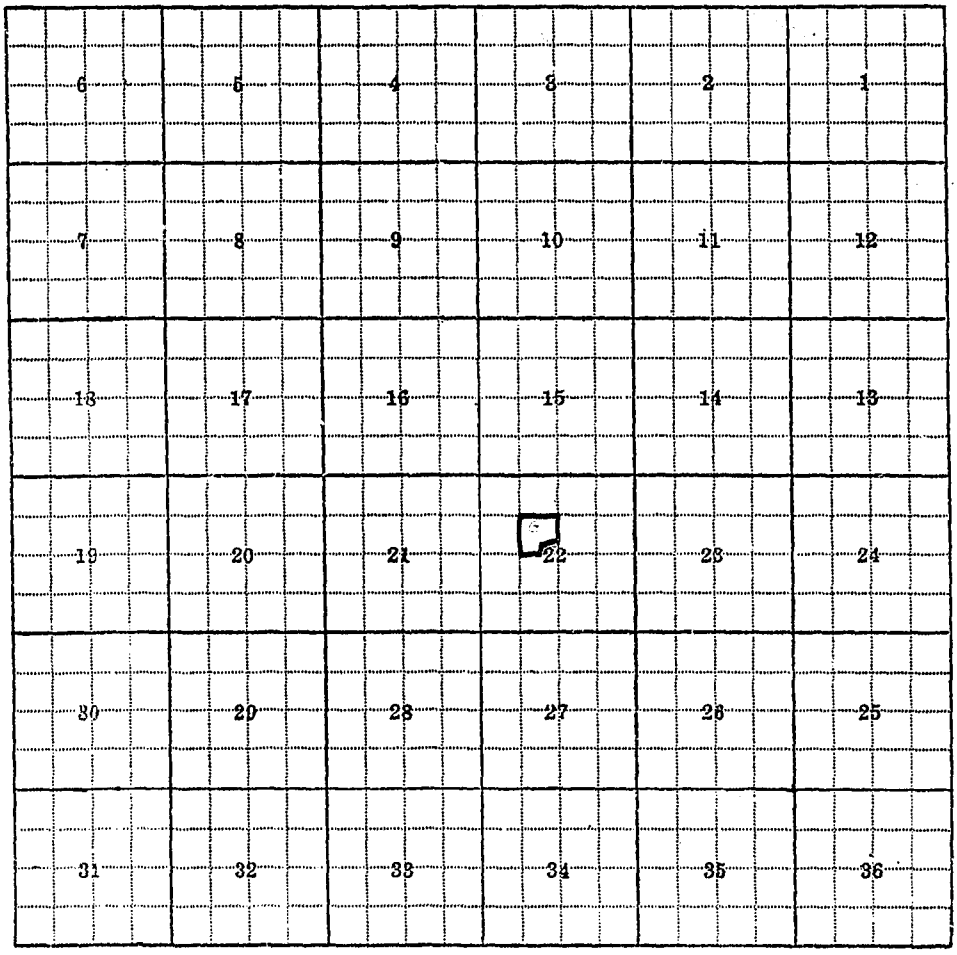
6
5
4
3
2
1
7
8
9
10
11
12
18
17
16
15
14
13
19
20
21
22
23
24
30
29
28
27
26
25
31
32
33
34
35
36

226

F-1-A 3M-9-55

County Ravalli

Farm Checked: Date 11-16-57

By Bill Lambeth

STATE OF MONTANA
STATE ENGINEERS OFFICE
Water Resources Survey

T 10N R 20W Plat No. 2

Photo No. 2P-186

Legal Land Owner Joseph & Charlotte Schrage Address Florence, Montana

Operator Same Address

Water is deliverd by:— 1. Private System; x 2. Ditch Company; 3. State Project; 4. Federal Project; 5. Irrigation District

If under Ditch Company, Irrigation District, or Government Project, state the number of shares or inches, acre feet, as the case may be in said system

App. No. Decree No.	NAME OF APPROPRIATOR TO WHOM DECREED	NAME OF STREAM	Date App. Date Priority	Miner's Inches	In Use	NAME OF DITCH (Water Delivered By)	No.	R/F	P/G/S	Present Irr. Acres	Irrigable Acres
Use		Swamps & Slough				Sprinkler	1	R		205	0
D-680	William Aherns	One Horse Creek	10-15-78	40	Yes	Miller-Heinish Ditch					
			5-5-85	92½	Yes	Fritz W. Aherns Ditch					
			5-1-88	50	Yes	Sheridan Ditch					
			10-1-95	79	Yes	Sheridan Ditch	1	R		46	0
D-1044	Olive Aherns, Exrx.										
	Est. Wm. Aherns	Sweeney Creek	6-1-88	50	No	Trace of Ditch	1	R)		0	0
D-1050	G. W. Donalson	Sweeney Creek	6-1-88	100	Yes	Trace of Ditch	1	R)			

NOTE: R—Denotes Regular Irrigation. F—Flood Irrigation. P—Water diverted by means of pumping. G—Water diverted by gravity. S—Stored Water.

Condition of System Good Topography Valley River Basin Columbia River, One Horse Creek

Adequate Supply: Yes x No Explain

Remarks

Also in: Plat No. Twp. Rge.	Plat No. Twp. Rge.	Plat No. Twp. Rge.
Plat No. Twp. Rge.	Plat No. Twp. Rge.	Plat No. Twp. Rge.

Information From:

Joe Schrage Sr.

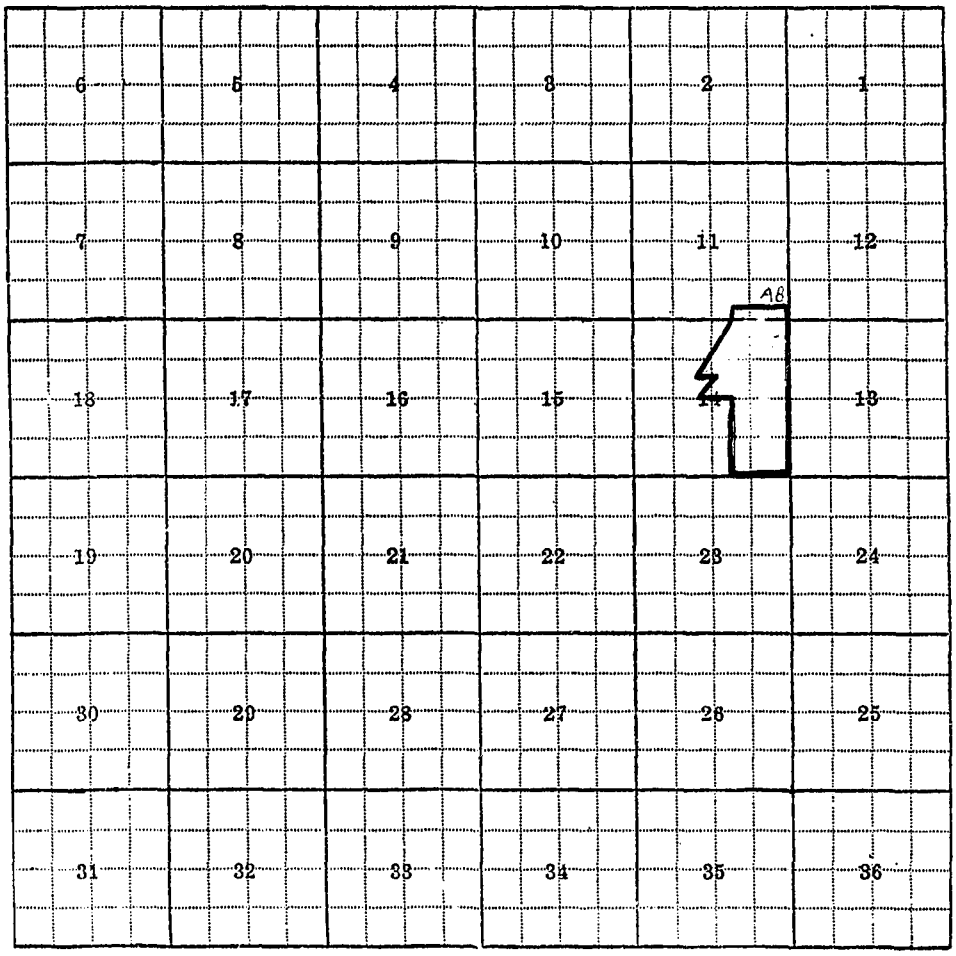
6
5
4
3
2
1
7
8
9
10
11
12
A8
18
17
16
15
14
13
19
20
21
22
23
24
30
29
28
27
26
25
31
32
33
34
35
36

11AB, 14A

F-1-A 3M-9-55

County Ravalli

Farm Checked: Date 11-4-57

By Bill Lambeth & Dave Pouliot

STATE OF MONTANA
STATE ENGINEERS OFFICE
Water Resources Survey

T. 10N. R. 20W. Plat No. 2

Photo No. 2P-186 (11)
2P-69 (10 & 15)

Legal Land Owner Clyde Schreckendgust Address Florence, Montana

Operator Same Address

Water is deliverd by:— 1. Private System; x 2. Ditch Company; 3. State Project; 4. Federal Project; 5. Irrigation District

If under Ditch Company, Irrigation District, or Government Project, state the number of shares or inches, acre feet, as the case may be in said system

App. No. Decree No.	NAME OF APPROPRIATOR TO WHOM DECREED	NAME OF STREAM	Date App. Date Priority	Miner's Inches	In Use	NAME OF DITCH (Water Delivered By)	No.	R/F	P/G/S	Present Irr. Acres	Irrigable Acres
Use		Waste				Schreckendgust-Martin					
						Ditch	1	F		7	0
D-683	W. F. Gleason &										
	Lorenzo A. Gillet	*One Horse Creek	10-15-70	107	25	Miller-Heinish Ditch	1	F		20	0
D-688	Mary Holloway	One Horse Creek	6-15-92	30	Yes	Lunceford-Schreckendgust					
						Ditch	1	R)			
D-689	Thomas Holloway	One Horse Creek	7-25-85	100	Yes	Lunceford-Schreckendgust					
						Ditch	1	R)		108	0
D-679	Albert Aherns **	One Horse Creek	5-5-85	82½	73.5	Fritz W. Aherns Ditch	1	R)			
A 1671	Clyde Schreckendgust	Waste	12-1-54	160							

NOTE: R—Denotes Regular Irrigation. F—Flood Irrigation. P—Water diverted by means of pumping. G—Water diverted by gravity. S—Stored Water.

Condition of System Good Topography River Basin Columbia River, One Horse Creek

Adequate Supply: Yes x No Explain

Remarks ½ of Lot 17, Lots 18 through 24, 1/3 of Lots 26 & 27, Lot 28, Lots 30 through 40

* Water decreed to Samuel Miller Ditch. Now carried in Miller-Heinish Ditch.

**Water decreed to Fritz- W. Ahern Ditch now carried in the Lunceford Schreckendgust Ditch.

Also in: Plat No. Twp. Rge.	Plat No. Twp. Rge.	Plat No. Twp. Rge.
Plat No. Twp. Rge.	Plat No. Twp. Rge.	Plat No. Twp. Rge.

Information From:

Earnest Lunceford

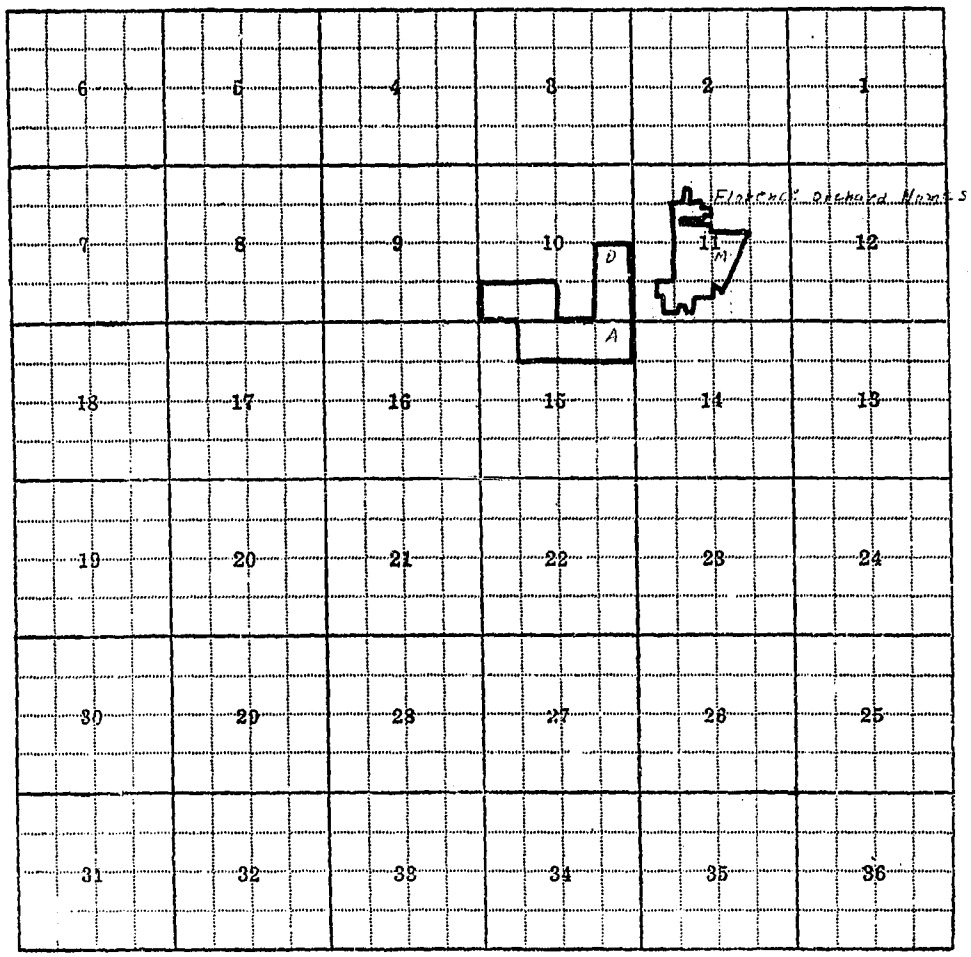

10D, 11M, 15A

~~(11M -- Florence Orchard Homes)~~

F-1-A 3M-9-55

County Ravalli

Farm Checked: Date 11-4-57

By Bill Lambeth & Dave Poulict

STATE OF MONTANA
STATE ENGINEERS OFFICE
Water Resources Survey

T. 10N. R. 20W. Plat No. 2

Photo No. 2P-60

Legal Land Owner Clyde Schreckendgust, Jr. Address Florence, Montana

Operator Same Address

Water is deliverd by:— 1. Private System; x 2. Ditch Company; 3. State Project; 4. Federal Project; 5. Irrigation District

If under Ditch Company, Irrigation District, or Government Project, state the number of shares or inches, acre feet, as the case may be in said system

App. No. Decree No.	NAME OF APPROPRIATOR TO WHOM DECREED	NAME OF STREAM	Date App. Date Priority	Miner's Inches	In Use	NAME OF DITCH (Water Delivered By)	No.	R/F	P/G/S	Present Irr. Acres	Irrigable Acres
A-364	Clyde Schreckendgust	Child's Creek (See One Horse Creek)	2-16-57	144	Yes	Schreckendgust Ditch	1	R)		46	0
A-1670	Clyde Schreckendgust	Spring & Seepage	9-16-53	80	Yes	Schreckendgust Ditch	1	R)			

NOTE: R—Denotes Regular Irrigation. F—Flood Irrigation. P—Water diverted by means of pumping. G—Water diverted by gravity. S—Stored Water.

Condition of System Good Topography Mountain Bench River Basin Columbia River, Child's Creek

Adequate Supply: Yes x No Explain

Remarks ½ of Lot #17

Also in: Plat No. Twp. Rge. | Plat No. Twp. Rge. | Plat No. Twp. Rge.
Plat No. Twp. Rge. | Plat No. Twp. Rge. | Plat No. Twp. Rge.

Information From:
Earnest Lunceford

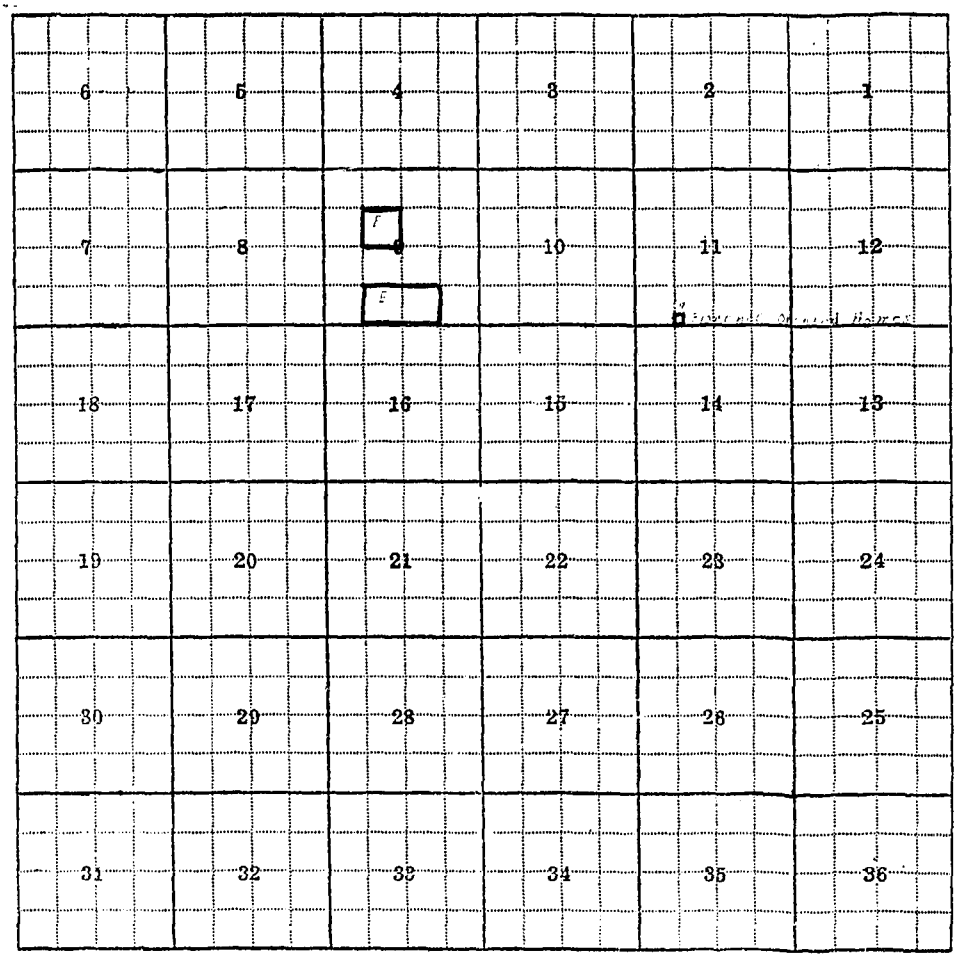

DE

Section 11 #7 (Florence Orchard Homes)

F-1-A 3M-9-55

County .....Ravalli.....

Farm Checked: Date..11-15-57.....

By .....Bill Lambeth.....

STATE OF MONTANA
STATE ENGINEERS OFFICE
Water Resources Survey

T....10N..R.....20W. Plat No....2.....

Photo No.....2P-69.....

Legal Land Owner ....Ralph Schreckendgust..... Address Florence, Montana.....

Operator .....Same..... Address .....

Water is deliverd by:— 1 Private System; X 2. Ditch Company; 3. State Project; 4. Federal Project; 5. Irrigation District

If under Ditch Company, Irrigation District, or Government Project, state the number of shares or inches, acre feet, as the case may be in said system .....

App. No. Decree No.	NAME OF APPROPRIATOR TO WHOM DECREED	NAME OF STREAM	Date App. Date Priority	Miner's Inches	In Use	NAME OF DITCH (Water Delivered By)	No.	R/F	P/G/S	Present Irr. Acres	Irrigable Acres
D-1051	Marie Duffy	Sweeney Creek	6-1-83	80	40	Everson-Schreckendgust Ditch	1	R		34	0

NOTE: R—Denotes Regular Irrigation. F—Flood Irrigation. P—Water diverted by means of pumping. G—Water diverted by gravity. S—Stored Water.

Condition of System ....Good..... Topography ..Mountain Slope & Bench..... River Basin ..Columbia River, Sweeney Creek.....

Adequate Supply: Yes..x..... No..... Explain .....

Remarks .....

Also in: Plat No..... Twp..... Rge.....	Plat No..... Twp..... Rge.....	Plat No..... Twp..... Rge.....
Plat No..... Twp..... Rge.....	Plat No..... Twp..... Rge.....	Plat No..... Twp..... Rge.....

Information From:

.....Eassel Bloxham.....

6	5	4	3	2	1
7	8	9	10	11	12
18	17	16	15	14	13
19	20	21	22	23	24
30	29	28	27	26	25
31	32	33	34	35	36

15G

F-1-A 3M-9-55

County Ravalli

STATE OF MONTANA
STATE ENGINEERS OFFICE
Water Resources Survey

T. 10N R. 20W Plat No. 2

Farm Checked: Date 11-20-57

Photo No. 2P-70, 2P-69

By B. Lambeth & D. Pouliot

Legal Land Owner Lawrence Simpson et al Address Florence, Montana

Operator James Simpson Address Florence, Montana

Water is deliverd by:— 1. Private System; x 2. Ditch Company; 3. State Project; 4. Federal Project; 5. Irrigation District

If under Ditch Company, Irrigation District, or Government Project, state the number of shares or inches, acre feet, as the case may be in said system

App. No. Decree No.	NAME OF APPROPRIATOR TO WHOM DECREED	NAME OF STREAM	Date App. Date Priority	Miner's Inches	In Use	NAME OF DITCH (Water Delivered By)	No.	R/F	P/G/S	Present Irr. Acres	Irrigable Acres
D-1051	Marie Duffy	Sweeney Creek	6-1-78	80	Yes						
			6-1-83	80	40	Simpson Ditch	1	R		80	0

NOTE: R—Denotes Regular Irrigation. F—Flood Irrigation. P—Water diverted by means of pumping. G—Water diverted by gravity. S—Stored Water.

Condition of System Good Topography Bench River Basin Columbia River, Sweeney Creek

Adequate Supply: Yes x No Explain

Remarks

Also in: Plat No. Twp. Rge.	Plat No. Twp. Rge.	Plat No. Twp. Rge.
Plat No. Twp. Rge.	Plat No. Twp. Rge.	Plat No. Twp. Rge.

Information From:

James Simpson

6	5	4	3	2	1
7	8	9	10	11	12
18	17	16	15	14	13
19	20	21	22	23	24
30	29	28	27	26	25
31	32	33	34	35	36

15F, 22C

F-1-A 3M-9-55

County Ravalli

Farm Checked: Date 11-19-57

By Bill Lambeth & Dave Pouliot

STATE OF MONTANA
STATE ENGINEERS OFFICE
Water Resources Survey

T. 10N R. 20W. Plat No. 2

Photo No. 2P-185

Legal Land Owner Jakub & Anna Skawinski Address Florence, Montana

Operator Address

Water is deliverd by:— 1. Private System; 2. Ditch Company; 3. State Project; 4. Federal Project; 5. Irrigation District

If under Ditch Company, Irrigation District, or Government Project, state the number of shares or inches, acre feet, as the case may be in said system

App. No. Decree No.	NAME OF APPROPRIATOR TO WHOM DECREED	NAME OF STREAM	Date App. Date Priority	Miner's Inches	In Use	NAME OF DITCH (Water Delivered By)	No.	R/F	P/G/S	Present Irr. Acres	Irrigable Acres
D-232	Oregon Mortgage Co										
	Ltd.	Bitterroot River	6-1-40	600	?						
A-52	Jakub Skawinski	N. Fk. Bass Creek	8-19-46	120	No						
A-53	Goldie C. Wemple	N. Fk. Bass Creek	8-19-46	120	No						
A-620	Jakub Skawinski	Larry Creek	8-19-46	80	No						
A-621	Goldie C. Wemple	Larry Creek	8-19-46	80	No						
		(NO IRRIGATION)									

NOTE: R—Denotes Regular Irrigation. F—Flood Irrigation. P—Water diverted by means of pumping. G—Water diverted by gravity. S—Stored Water.

Condition of System Topography River Basin

Adequate Supply: Yes No Explain

Remarks Skawinski is living in Butte and Goldie Wemple is in Superior. Nissila siad he didn't think they irrigated.

Also in: Plat No. Twp. Rge.	Plat No. Twp. Rge.	Plat No. Twp. Rge.
Plat No. Twp. Rge.	Plat No. Twp. Rge.	Plat No. Twp. Rge.

Information From:

Alfred Nissila

6	5	4	3	2	1
7	8	9	10	11	12
18	17	16	15	14	13
19	20	21	22	23	24
30	29	28	27	26	25
31	32	33	34	35	36

F-1-A 3M-9-55

County Ravalli

Farm Checked: Date 11-4-57

By Bill Lambeth & Dave Poulint

STATE OF MONTANA
STATE ENGINEERS OFFICE
Water Resources Survey

T. 10N. R. 20W. Plat No. 2

Photo No. 2P-187

Legal Land Owner Orville & Ellen Skones Address

Operator R. S. Shively Address Florence, Montana

Water is deliverd by:— 1. Private System; X 2. Ditch Company; 3. State Project; 4. Federal Project; 5. Irrigation District

If under Ditch Company, Irrigation District, or Government Project, state the number of shares or inches, acre feet, as the case may be in said system

App. No. Decree No.	NAME OF APPROPRIATOR TO WHOM DECREED	NAME OF STREAM	Date App. Date Priority	Miner's Inches	In Use	NAME OF DITCH (Water Delivered By)	No.	R/F	P/G/S	Present Irr. Acres	Irrigable Acres
D-693	Isador Wagner	One Horse Creek	10-15-76	155	40	Wagner-Slocum-Lacoff Ditch	1	R		36	0

NOTE: R—Denotes Regular Irrigation. F—Flood Irrigation. P—Water diverted by means of pumping. G—Water diverted by gravity. S—Stored Water.

Condition of System Good Topography Valley River Basin Columbia River, One Horse River

Adequate Supply: Yes x No Explain

Remarks

Also in: Plat No. Twp. Rge.	Plat No. Twp. Rge.	Plat No. Twp. Rge.
Plat No. Twp. Rge.	Plat No. Twp. Rge.	Plat No. Twp. Rge.

Information From:

Earnest Lunceford

6	5	4	E C 3	B 2	1
7	8	9	10	11	12
18	17	16	15	14	13
19	20	21	22	23	24
30	29	28	27	26	25
31	32	33	34	35	36

2D., 3C., 4E.

F-1-A 3M-9-55

County Ravalli

Farm Checked: Date 10-30-57

By George Tate

STATE OF MONTANA
STATE ENGINEERS OFFICE
Water Resources Survey

T. 10N. R. 20W Plat No. 2

Photo No. 3P-11

Legal Land Owner Earl & Eyla Slack Address Florence, Montana

Operator Same Address

Water is deliverd by:— 1. Private System; 2. Ditch Company; 3. State Project; 4. Federal Project; 5. Irrigation District

If under Ditch Company, Irrigation District, or Government Project, state the number of shares or inches, acre foot, as the case may be in said system

App. No. Decree No.	NAME OF APPROPRIATOR TO WHOM DECREED	NAME OF STREAM	Date App. Date Priority	Miner's Inches	In Use	NAME OF DITCH (Water Delivered By)	No.	R/F	P/G/S	Present Irr. Acres	Irrigable Acres
A-161	Joseph R. LaCaffe	Bitterroot River	4-14-31	6¼ Cu. Ft. Per. Sec.	Yes						
						Slack Ditches	1	R		20	0
						Slack Ditches	1	R		110	0

NOTE: R—Denotes Regular Irrigation. F—Flood Irrigation. P—Water diverted by means of pumping. G—Water diverted by gravity. S—Stored Water.

Condition of System Good Topography Valley & River Bench River Basin Columbia River, Bitterroot River.

Adequate Supply: Yes x No Explain

Remarks Mr. Slack claims 950 miner's inches of appropriated water out of Bitterroot River.
He pumps the water from the river up to his land.
April 4, 1951, 6¼ cu. ft. per. sec. Bitterroot River.
Vol. 4 water right Page 297, document #60,669

Also in: Plat No. 3 Twp. 10N Rge. 19W	Plat No. Twp. Rge.	Plat No. Twp. Rge.
Plat No. Twp. Rge.	Plat No. Twp. Rge.	Plat No. Twp. Rge.

Information From:

Earl Slack

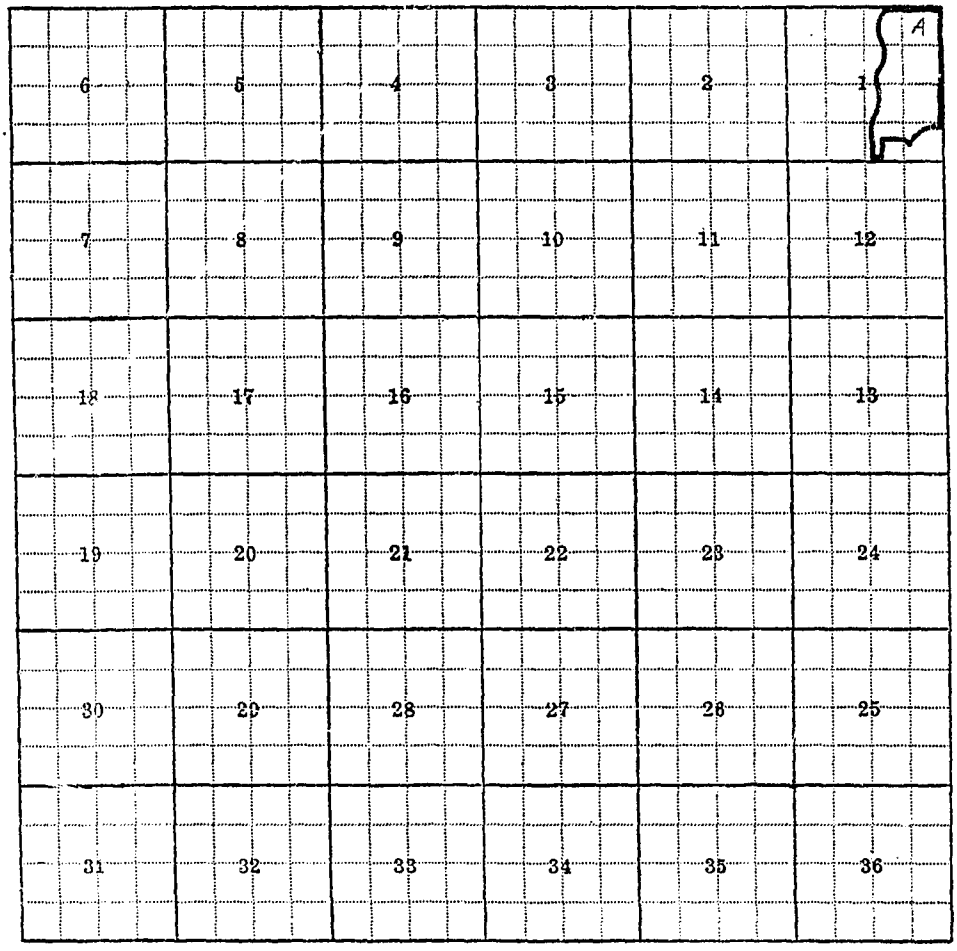
A
6
5
4
3
2
1
7
8
9
10
11
12
18
17
16
15
14
13
19
20
21
22
23
24
30
29
28
27
26
25
31
32
33
34
35
36

1A

F-1-A 3M-9-55

County Ravalli

Farm Checked: Date 11-4-57

By Bill Lambeth & Dave Pouliot

STATE OF MONTANA
STATE ENGINEERS OFFICE
Water Resources Survey

T. 10N. R. 20W. Plat No. 2

Photo No. 2P-68, 2P-187

Legal Land Owner Rosa A. Slocum Address Florence, Montana

Operator Same Address

Water is deliverd by:— 1. Private System; x 2. Ditch Company; 3. State Project; 4. Federal Project; 5. Irrigation District

If under Ditch Company, Irrigation District, or Government Project, state the number of shares or inches, acre feet, as the case may be in said system

App. No. Decree No.	NAME OF APPROPRIATOR TO WHOM DECREED	NAME OF STREAM	Date App. Date Priority	Miner's Inches	In Use	NAME OF DITCH (Water Delivered By)	No.	R/F	P/G/S	Present Irr. Acres	Irrigable Acres
D-693	Isador Wagner	One Horse Creek	10-15-76	155	115	Wagner-Slocum-LaCoff Ditch	1	R		97	0

NOTE: R—Denotes Regular Irrigation. F—Flood Irrigation. P—Water diverted by means of pumping. G—Water diverted by gravity. S—Stored Water.

Condition of System Good Topography Bench River Basin Columbia River, One Horse Creek

Adequate Supply: Yes x No Explain

Remarks

Also in: Plat No. Twp. Rge.	Plat No. Twp. Rge.	Plat No. Twp. Rge.
Plat No. Twp. Rge.	Plat No. Twp. Rge.	Plat No. Twp. Rge.

Information From:

Field Survey

6	5	4	3	2	1
7	8	9	10	11	12
18	17	16	15	14	13
19	20	21	22	23	24
30	29	28	27	26	25
31	32	33	34	35	36

2F, 3F

F-1-A 3M-9-55

County Ravalli

Farm Checked: Date 11-4-57

By Bill Lambeth & Dave Pouliot

STATE OF MONTANA
STATE ENGINEERS OFFICE
Water Resources Survey

T. 10N. R. 20W. Plat No. 2

Photo No. 2P-70

Legal Land Owner Ray (A.) & Helen B. Stratton Address Florence, Montana

Operator Same Address

Water is delivered by:— 1. Private System. x 2. Ditch Company; 3. State Project; 4. Federal Project; 5. Irrigation District

If under Ditch Company, Irrigation District, or Government Project, state the number of shares or inches, acre feet, as the case may be in said system

App. No. Decree No.	NAME OF APPROPRIATOR TO WHOM DECREED	NAME OF STREAM	Date App. Date Priority	Miner's Inches	In Use	NAME OF DITCH (Water Delivered By)	No.	R/F	P/G/S	Present Irr. Acres	Irrigable Acres
D-1061	R. R. Jones	Sweeney Creek	6-1-82	50	Yes						
			6-1-85	50	Yes	Dinsmore Ditch	1	R		83	0

NOTE: R—Denotes Regular Irrigation. F—Flood Irrigation. P—Water diverted by means of pumping. G—Water diverted by gravity. S—Stored Water.

Condition of System Good Topography River Basin Columbia River, Sweeney Creek

Adequate Supply: Yes x No Explain

Remarks Ray (A.) Stratton is signed up for 4 shares under the Sweeney Creek Water Users Association. Good for five days.

Also in: Plat No. Twp. Rge.	Plat No. Twp. Rge.	Plat No. Twp. Rge.
Plat No. Twp. Rge.	Plat No. Twp. Rge.	Plat No. Twp. Rge.

Information From:

Ray Stratton

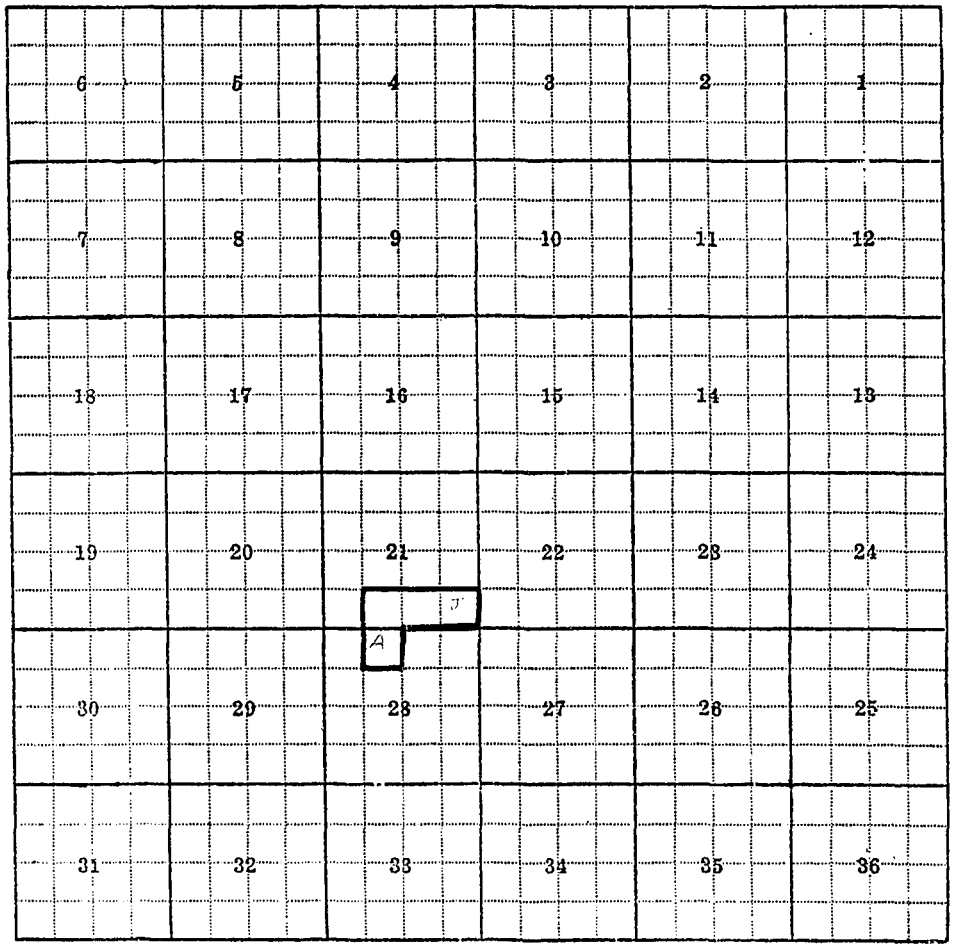
6
5
4
3
2
1
7
8
9
10
11
12
18
17
16
15
14
13
19
20
21
22
23
24
J
A
30
29
28
27
26
25
31
32
33
34
35
36

21J, 28A

F-1-A 3M-9-55

County Ravalli

Farm Checked: Date

By

STATE OF MONTANA
STATE ENGINEERS OFFICE
Water Resources Survey

10N 20W
10N 19W
T. 9N R. 19W Plat No. 2-3-6-5
9N 20W
Photo No. 3P-16 & 15; 2P-182

Legal Land Owner Sunnyside Orchards (SEE FOLLOWING FORMS) Address

Operator Address

Water is deliverd by:— 1. Private System; 2. Ditch Company; 3. State Project; X 4. Federal Project; 5. Irrigation District

If under Ditch Company, Irrigation District, or Government Project, state the number of shares or inches, acre feet, as the case may be in said system

App. No. Decree No.	NAME OF APPROPRIATOR TO WHOM DECREED	NAME OF STREAM	Date App. Date Priority	Miner's Inches	In Use	NAME OF DITCH (Water Delivered By)	No.	R/F	P/G/S	Present Irr. Acres	Irrigable Acres
	FOR T. 10N - R. 20W										
*See											
District		Rock Creek				B. R. I. D.	4/5			176	0
**See Assn.		Bitterroot River				Supply Ditch	2			207	0
		Seepage-Waste				Templeton Ditch	1			57	0
	FOR T. 9N - R. 20W										
		Three Mile Creek				Johnson Ditch	1			34	0
*See Dist.		Rock Creek				B. R. I. D.	4/5			66	0
**See Assn.		Bitterroot River				Supply Ditch	2			171	0
	FOR T. 9N - R. 19W										
*See Dist.		Rock Creek				B. R. I. D.	4/5			305	0

NOTE: R—Denotes Regular Irrigation. F—Flood Irrigation. P—Water diverted by means of pumping. G—Water diverted by gravity. S—Stored Water.

Condition of System Topography River Basin
Adequate Supply: Yes No Explain
Remarks *Bitterroot Irrigation District.
**Supply Ditch Association (Wood-Parkhurst Ditch)

Also in: Plat No. Twp. Rge.	Plat No. Twp. Rge.	Plat No. Twp. Rge.
Plat No. Twp. Rge.	Plat No. Twp. Rge.	Plat No. Twp. Rge.

Information From:

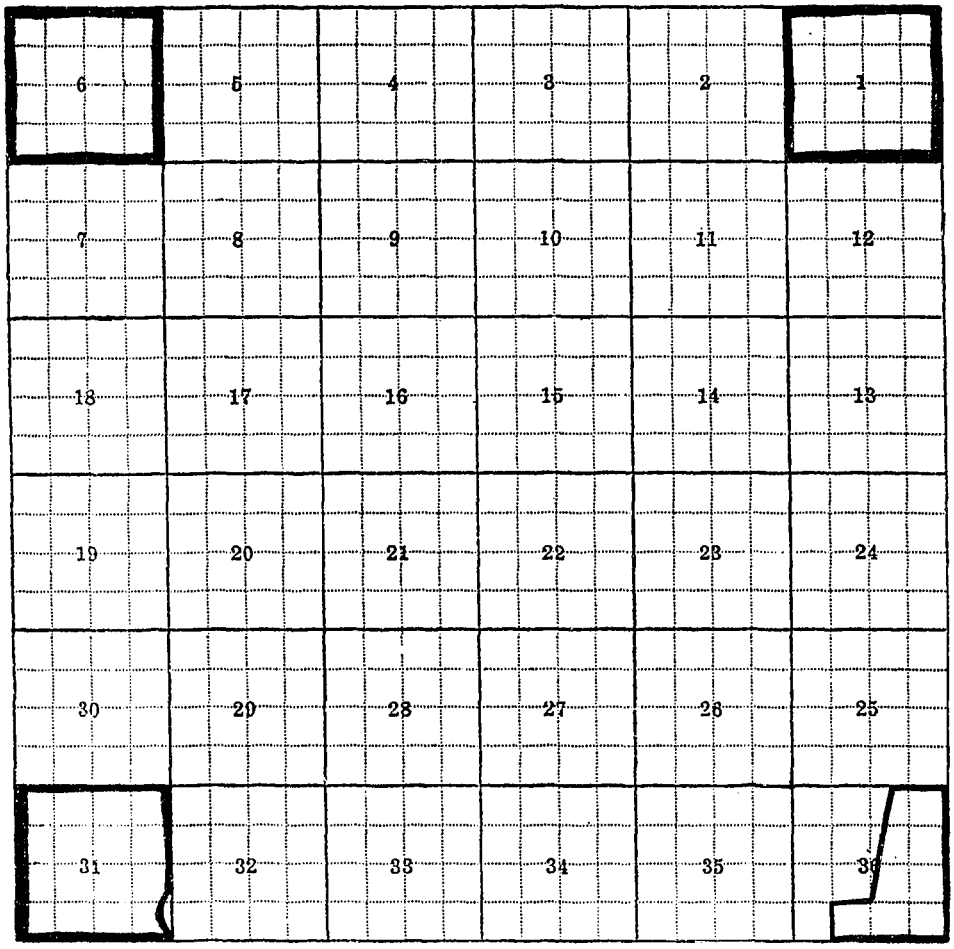

T. 9N. - R. 19W. - 6
T. 10N. - R. 19W. - 31
T. 9N. - R. 20W. - 1
T. 10N. - R. 20W. - 36

Daily News, Lewistown 1500 2-53

Sunnyside Orchards

Name of landowners with no irrigation at time of survey.

Ralph A. Endsley - Lot 28-32, Blk 4; 1-5 Blk 5; 14-15 Blk 6.

T. 9N - R. 20W.

T. 9N - R. 19W.

T. 10N - R. 19W.

Plat No. 5, 6, 3.

F-1-A 3M-9-55

County Ravalli

Farm Checked: Date 10-30-57

By Bill Lambeth & Dave Poulint

STATE OF MONTANA
STATE ENGINEERS OFFICE
Water Resources Survey

T. 10N. R. 20W. Plat No. 2

Photo No. 2P-187

Legal Land Owner Hilda Wagner Address Florence, Montana

Operator Porch (leased) Address

Water is deliverd by:— 1. Private System; X 2. Ditch Company; 3. State Project; 4. Federal Project; 5. Irrigation District

If under Ditch Company, Irrigation District, or Government Project, state the number of shares or inches, acre feet, as the case may be in said system

App. No. Decree No.	NAME OF APPROPRIATOR TO WHOM DECREED	NAME OF STREAM	Date App. Date Priority	Miner's Inches	In Use	NAME OF DITCH (Water Delivered By)	No.	R/F	P/G/S	Present Irr. Acres	Irrigable Acres
D-694	Joseph Wagner	One Horse Creek	10-15-76	160	Yes	Wagner-Marsh Ditch	1	R		70	0
			5-1-83	100	Yes	Wagner-Marsh Ditch	1	R		18	0
D-212	Caroline and										
	Joseph Wagner	Bitterroot River	4-1-05	140	Part						

NOTE: R—Denotes Regular Irrigation. F—Flood Irrigation. P—Water diverted by means of pumping. G—Water diverted by gravity. S—Stored Water.

Condition of System Good Topography River Bottom and Bench River Basin Columbia River, One Horse Creek

Adequate Supply: Yes X No. Explain

Remarks

Also in: Plat No. Twp. Rge.	Plat No. Twp. Rge.	Plat No. Twp. Rge.
Plat No. Twp. Rge.	Plat No. Twp. Rge.	Plat No. Twp. Rge.

Information From:

Alfred Nissila

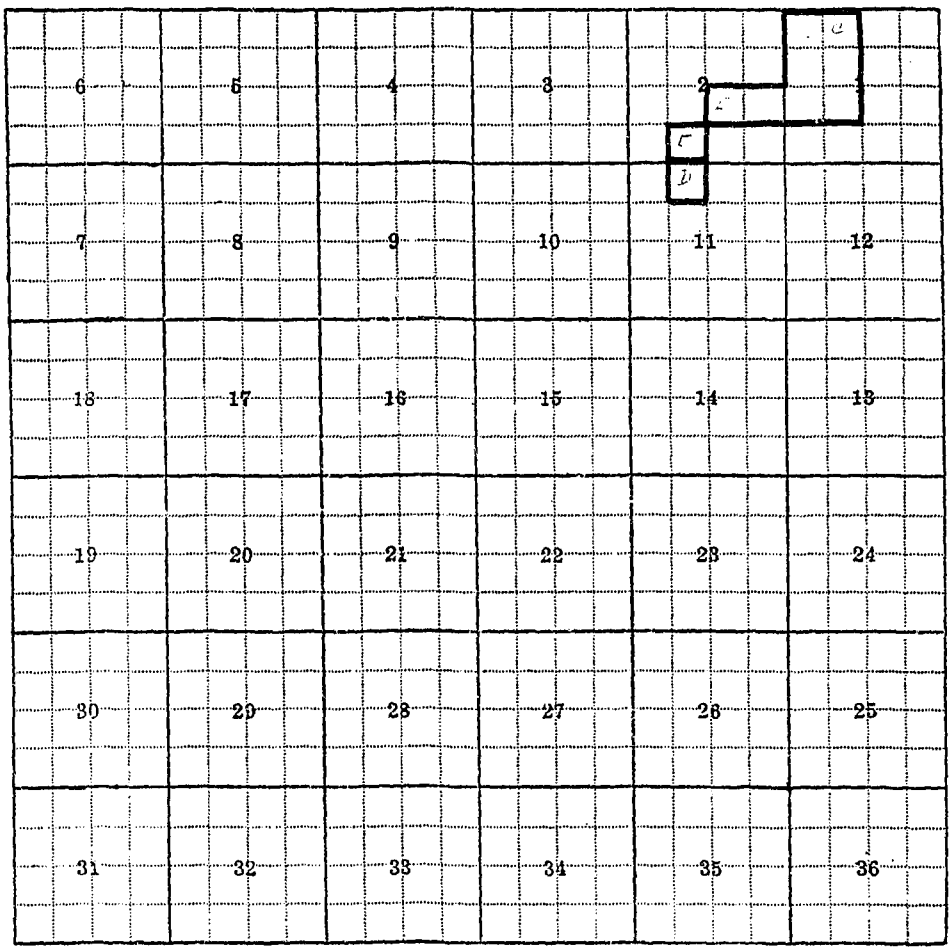
6
5
4
3
2
1
E
C
D
7
8
9
10
11
12
18
17
16
15
14
13
19
20
21
22
23
24
30
29
28
27
26
25
31
32
33
34
35
36

1C, 2E, 11D

F-1-A 3M-9-55

County Ravalli

Farm Checked: Date 11-19-57

By Donald Barrick

STATE OF MONTANA
STATE ENGINEERS OFFICE
Water Resources Survey
3

T. 10N R. 20W Plat No. 2

Photo No. 2P-70

Legal Land Owner Raymond (Ray) & Emma Whirley Address Florence, Montana

Operator Same Address

Water is deliverd by:— 1. Private System; x 2. Ditch Company; 3. State Project; 4. Federal Project; 5. Irrigation District

If under Ditch Company, Irrigation District, or Government Project, state the number of shares or inches, acre feet, as the case may be in said system

App. No. Decree No.	NAME OF APPROPRIATOR TO WHOM DECREED	NAME OF STREAM	Date App. Date Priority	Miner's Inches	In Use	NAME OF DITCH (Water Delivered By)	No.	R/F	P/G/S	Present Irr. Acres	Irrigable Acres
D-1072	Anna Voss	Sweeney Creek	5-10-83	80	Yes	Hendrickson Ditch	1	R		35	0

NOTE: R—Denotes Regular Irrigation. F—Flood Irrigation. P—Water diverted by means of pumping. G—Water diverted by gravity. S—Stored Water.

Condition of System Good, Topography Creek Bottom River Basin Columbia River, Sweeney Creek

Adequate Supply: Yes x No Explain

Remarks Raymond (Ray) Whirley is signed up for 2 shares in the Sweeney Creek Water Users Association.

Also in: Plat No. Twp. Rge.	Plat No. Twp. Rge.	Plat No. Twp. Rge.
Plat No. Twp. Rge.	Plat No. Twp. Rge.	Plat No. Twp. Rge.

Information From:

Field Survey

6	5	4	3	2	1
7	8	9	10	11	12
18	17	16	15	14	13
19	20	21	22	23	24
30	29	28	27	26	25
31	32	33	34	35	36

220

F-1-A 3M-9-55

County ...Ravalli.....

Farm Checked: Date....11-18-57.....

By .....Donald Barrick.....

STATE OF MONTANA

STATE ENGINEERS OFFICE

Water Resources Survey

3

T.10N....R.....20W Plat No....2.....

Photo No...2P-71.....

Legal Land Owner ...James (Jim) & Julia Wimmett..... Address ....Florence, Montana.....

Operator .....Same..... Address .....

Water is deliverd by:— 1. Private System; x 2. Ditch Company; 3. State Project; 4. Federal Project; 5. Irrigation District

If under Ditch Company, Irrigation District, or Government Project, state the number of shares or inches, acre feet, as the case may be in said system .....

App. No. Decree No.	NAME OF APPROPRIATOR TO WHOM DECREED	NAME OF STREAM	Date App. Date Priority	Miner's Inches	In Use	NAME OF DITCH (Water Delivered By)	No.	R/F	P/G/S	Present Irr. Acres	Irrigable Acres
D-1065	James H. Morris	Sweeney Creek	6-1-84	130	Yes	Morris Ditch	1	R		148	0

NOTE: R—Denotes Regular Irrigation. F—Flood Irrigation. P—Water diverted by means of pumping. G—Water diverted by gravity. S—Stored Water.

Condition of System ...Good..... Topography .....Foot Hills..... River Basin Columbia River, Sweeney Creek

Adequate Supply: Yes....x..... No..... Explain .....

Remarks ..James (Jim) Wimmett is signed up for 2 shares in the Sweeney Creek Water Users Association.

Also in: Plat No..... Twp..... Rge.....	Plat No..... Twp..... Rge.....	Plat No..... Twp..... Rge.....
Plat No..... Twp..... Rge.....	Plat No..... Twp..... Rge.....	Plat No..... Twp..... Rge.....

Information From:

.....Mr. Wimmett.....

6	5	4	3	2	1
7	8	9	10	11	12
18	17	16	15	14	13
19	20	21	22	23	24
30	29	28	c 27	26	25
31	32	33	34	35	36

27C

F-1-A 3M-9-55

County .....Ravalli.....

Farm Checked: Date....11-13-57.....

By .....Bill Lambeth.....

STATE OF MONTANA
STATE ENGINEERS OFFICE
Water Resources Survey

T.10N....R....20W. Plat No...2.....

Photo No.....2P-69.....

Legal Land Owner ...Della Yelton..... Address ....Florence, Montana.....

Operator ..... Address .....

Water is deliverd by:— 1. Private System; X 2. Ditch Company; 3. State Project; 4. Federal Project; 5. Irrigation District

If under Ditch Company, Irrigation District, or Government Project, state the number of shares or inches, acre feet, as the case may be in said system .....

App. No. Decree No.	NAME OF APPROPRIATOR TO WHOM DECREED	NAME OF STREAM	Date App. Date Priority	Minor's Inches	In Use	NAME OF DITCH (Water Delivered By)	No.	R/F	P/G/S	Present Irr. Acres	Irrigable Acres
D-682	Catherine Gilpatrick	One Horse Creek	10-15-76	80	35	Gilpatrick Ditch	1	R		21	0
D-697	J. S. White	One Horse Creek	6-1-94	40	Yes	J. S. White Ditch	1	R		46	0
D-691	Missoula Mercantile										
	Company	One Horse Creek	5-1-88	60	30	Jacob Dick Ditch	1	R)		11	0
		One Horse Creek				Yelton Ditch	1	R)			

NOTE: R—Denotes Regular Irrigation. F—Flood Irrigation. P—Water diverted by means of pumping. G—Water diverted by gravity. S—Stored Water.

Condition of System ...Good..... Topography .....Mountain Slope..... River Basin .Columbia River. One Horse Creek...

Adequate Supply: Yes....X..... No..... Explain .....

Remarks .....

Also in: Plat No..... Twp..... Rge.....	Plat No..... Twp..... Rge.....	Plat No..... Twp..... Rge.....
Plat No..... Twp..... Rge.....	Plat No..... Twp..... Rge.....	Plat No..... Twp..... Rge.....

Information From:

Harold Vick

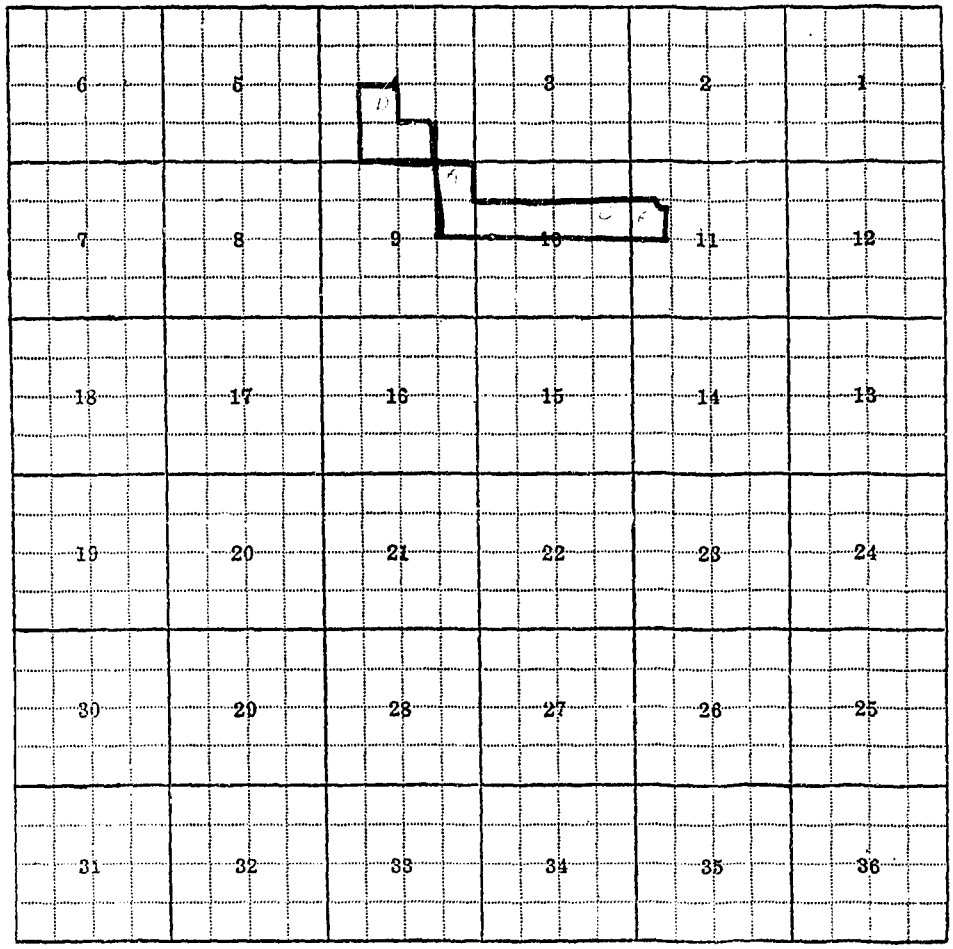
6
5
4
3
2
1
7
8
9
10
11
12
18
17
16
15
14
13
19
20
21
22
23
24
30
29
28
27
26
25
31
32
33
34
35
36

4D, 9A, 10C, 11F

F-1-A 3M-9-55

County Ravalli

Farm Checked: Date 11-19-57

By Donald Barrick

STATE OF MONTANA
STATE ENGINEERS OFFICE
Water Resources Survey

T. 10N R. 20W Plat No. 2

Photo No. 2P-70

Legal Land Owner Jules & Grace Zander Address Florence, Montana

Operator Same Address

Water is deliverd by:— 1. Private System; X 2. Ditch Company; 3. State Project; 4. Federal Project; 5. Irrigation District

If under Ditch Company, Irrigation District, or Government Project, state the number of shares or inches, acre feet, as the case may be in said system

App. No. Decree No.	NAME OF APPROPRIATOR TO WHOM DECREED	NAME OF STREAM	Date App. Date Priority	Minor's Inches	In Use	NAME OF DITCH (Water Delivered By)	No.	R/F	P/G/S	Present Irr. Acres	Irrigable Acres
D-1055	John Hendrickson, Adm. Est. Rika Hendrickson	Sweeney Creek	4-1-02	80	Part	Holden-Boltz Ditch	1	R		25	0

NOTE: R—Denotes Regular Irrigation. F—Flood Irrigation. P—Water diverted by means of pumping. G—Water diverted by gravity. S—Stored Water.

Condition of System Good Topography Creek Bottom River Basin Columbia River, Sweeney Creek

Adequate Supply: Yes X No. Explain

Remarks Jules Zander is signed up for 2 shares under the Sweeney Creek Water Users Association.

Also in: Plat No. Twp. Rge.	Plat No. Twp. Rge.	Plat No. Twp. Rge.
Plat No. Twp. Rge.	Plat No. Twp. Rge.	Plat No. Twp. Rge.

Information From:

Field Survey

6	5	4	3	2	1
7	8	9	10	11	12
18	17	16	15	14	13
19	20	21	22	23	24
30	29	28	27	26	25
31	32	33	34	35	36

22S

F-1-A 3M-9-55

County Ravalli

STATE OF MONTANA
STATE ENGINEERS OFFICE
Water Resources Survey

T. 10N R. 20W Plat No. 2

Farm Checked: Date 11-16-57

Photo No. 3P-15, 2P-183

By Carpenter & Tate

(2) (3)

Legal Land Owner Sunnyside Orchards - Lots 17-20 Blk 2; 5-28 Blk 3;(4-13, 20-27 Blk 6) John W. Houtchens Address

Operator Same Address Stevensville, Montana

Water is deliverd by:— 1. Private System; 2. Ditch Company; X 3. State Project; 4. Federal Project; 5. Irrigation District

If under Ditch Company, Irrigation District, or Government Project, state the number of shares or inches, acre feet, as the case may be in said system

App. No. Decree No.	NAME OF APPROPRIATOR TO WHOM DECREED	NAME OF STREAM	Date App. Date Priority	Miner's Inches	In Use	NAME OF DITCH (Water Delivered By)	No.	R/F	P/G/S	Present Irr. Acres	Irrigable Acres
*See											
Dist.		Bitterroot River				Supply Ditch	2	R	Spr.	197	0
						Houtchens - Templeton					
						Ditch					

NOTE: R—Denotes Regular Irrigation. F—Flood Irrigation. P—Water diverted by means of pumping. G—Water diverted by gravity. S—Stored Water.

Condition of System Good Topography Valley River Basin

Adequate Supply: Yes X No. Explain

Remarks * John Houtchens is signed up for 330 shares under the Supply Ditch Association. (Wood-Parkhurst Ditch)

Also in: Plat No. Twp. Rge.	Plat No. Twp. Rge.	Plat No. Twp. Rge.
Plat No. Twp. Rge.	Plat No. Twp. Rge.	Plat No. Twp. Rge.

Information From:

John Houtchens

F-1-A 3M-9-55

County Ravalli

STATE OF MONTANA
STATE ENGINEERS OFFICE
Water Resources Survey
3

T. 10N R. 20W Plat No. 2

Farm Checked: Date 11-16-57

Photo No. 2P-183

By Carpenter & Tate

Legal Land Owner Sunnyside Orchards - Lots 32 Blk 3 Arthur Templeton Address

Operator Same Address Stevensville, Montana

Water is deliverd by:— 1. Private System; 2. Ditch Company; 3. State Project; 4. Federal Project; 5. Irrigation District

If under Ditch Company, Irrigation District, or Government Project, state the number of shares or inches, acre feet, as the case may be in said system

App. No. Decree No.	NAME OF APPROPRIATOR TO WHOM DECREED	NAME OF STREAM	Date App. Date Priority	Miner's Inches	In Use	NAME OF DITCH (Water Delivered By)	No.	R/F	P/G/S	Present Irr. Acres	Irrigable Acres
		(NO IRRIGATION)									

NOTE: R—Denotes Regular Irrigation. F—Flood Irrigation. P—Water diverted by means of pumping. G—Water diverted by gravity. S—Stored Water.

Condition of System ..... Topography ..... River Basin .....

Adequate Supply: Yes..... No..... Explain .....

Remarks Arthur Templeton is signed up for 150 shares under the Supply Ditch Association. (Wood-Parkhurst Ditch)

Also in: Plat No..... Twp..... Rge..... Plat No..... Twp..... Rge..... Plat No..... Twp..... Rge.....
Plat No..... Twp..... Rge..... Plat No..... Twp..... Rge..... Plat No..... Twp..... Rge.....

Information From:
Arthur Templeton

F-1-A 3M-9-55

County Ravalli

Farm Checked: Date 11-16-57

By Carpenter & Tate

STATE OF MONTANA
STATE ENGINEERS OFFICE
Water Resources Survey

T. 10N R. 20W Plat No. 2
10N 19W 3
Photo No. 2P-183 ; 3P-15

Legal Land Owner Sunnyside Orchards - Lots 29-31 Blk 3; 1-3, 29-32 Blk 6 Arthur & Rossellia Templeton Address

Operator Same Address Stevensville, Montana

Water is deliverd by:— 1. Private System; X 2. Ditch Company; X 3. State Project; 4. Federal Project; 5. Irrigation District

If under Ditch Company, Irrigation District, or Government Project, state the number of shares or inches, acre feet, as the case may be in said system

App. No. Decree No.	NAME OF APPROPRIATOR TO WHOM DECREED	NAME OF STREAM	Date App. Date Priority	Miner's Inches	In Use	NAME OF DITCH (Water Delivered By)	No.	R/F	P/G/S	Present Irr. Acres	Irrigable Acres
*See Assn.		Bitterroot River				Supply Ditch (Houtchens-Templeton D.)	2	R	Spr.	10	0
A-1693	Rossellia Templeton	Seepage, Waste, Drain	5-15-35	All	Yes	Templeton Ditch	1	R	Spr.	57	0

NOTE: R—Denotes Regular Irrigation. F—Flood Irrigation. P—Water diverted by means of pumping. G—Water diverted by gravity. S—Stored Water.

Condition of System Good Topography Valley River Basin

Adequate Supply: Yes x No Explain

Remarks *Arthur Templeton is signed up for 150 shares under the Supply Ditch Association. (Wood-Parkhurst Ditch)

Also in: Plat No. Twp. Rge.	Plat No. Twp. Rge.	Plat No. Twp. Rge.
Plat No. Twp. Rge.	Plat No. Twp. Rge.	Plat No. Twp. Rge.

Information From:

Arthur Templeton

F-1-A 3M-9-55

County Ravalli

Farm Checked: Date 11-20-57

By Donald Barrick

STATE OF MONTANA
STATE ENGINEERS OFFICE
Water Resources Survey

T. 10N R. 20W. Plat No. 2

Photo No. 2P-184, 2P-70

Legal Land Owner Fred & Hazel Traeger Address

Operator Wm. Spillman - Buying Address Florence, Montana

Water is deliverd by:— 1. Private System; X 2. Ditch Company; 3. State Project; 4. Federal Project; 5. Irrigation District

If under Ditch Company, Irrigation District, or Government Project, state the number of shares or inches, acre feet, as the case may be in said system

App. No. Decree No.	NAME OF APPROPRIATOR TO WHOM DECREED	NAME OF STREAM	Date App. Date Priority	Miner's Inches	In Use	NAME OF DITCH (Water Delivered By)	No.	R/F	P/G/S	Present Irr. Acres	Irrigable Acres
D-1046	Peter E. Boltz	Sweeney Creek	6-1-82	55	Yes	Hendrickson Ditch	1	R		40	0

NOTE: R—Denotes Regular Irrigation. F—Flood Irrigation. P—Water diverted by means of pumping. G—Water diverted by gravity. S—Stored Water.

Condition of System Good Topography Bottom Land River Basin Columbia River, Sweeney Creek

Adequate Supply: Yes X No Explain

Remarks

Also in: Plat No. Twp. Rge.	Plat No. Twp. Rge.	Plat No. Twp. Rge.
Plat No. Twp. Rge.	Plat No. Twp. Rge.	Plat No. Twp. Rge.

Information From:

Mr. Hoblitt

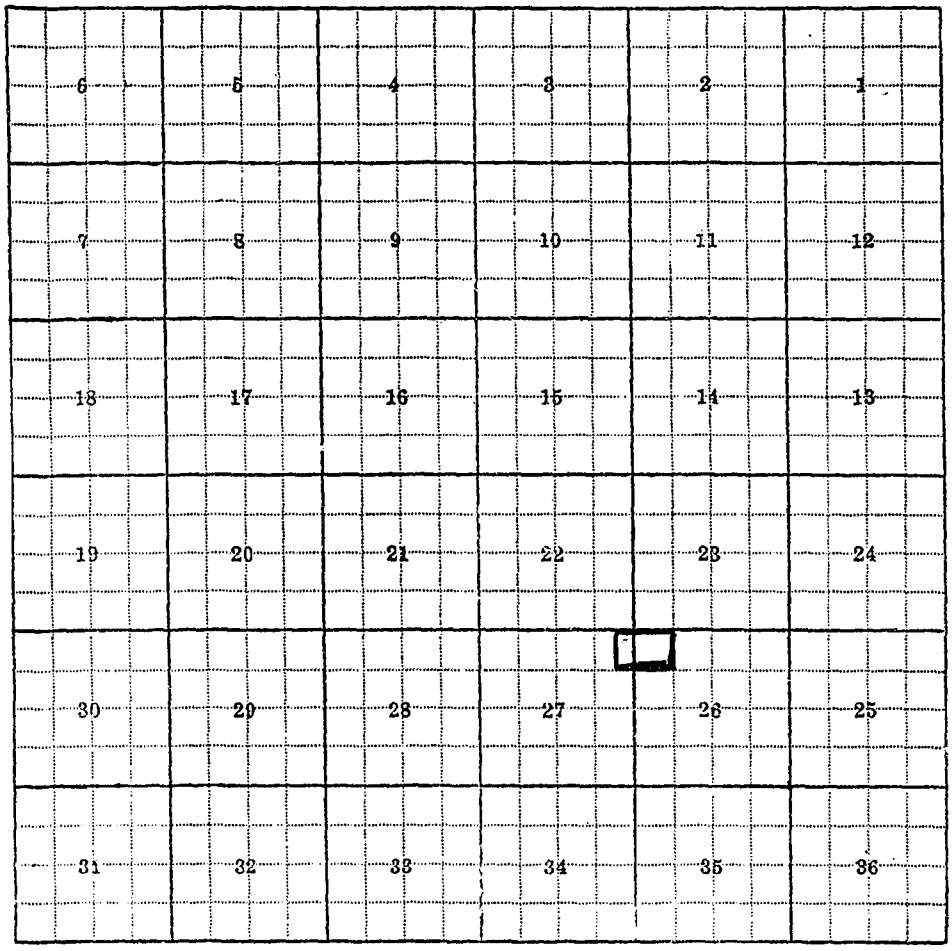
6
5
4
3
2
1
7
8
9
10
11
12
18
17
16
15
14
13
19
20
21
22
23
24
30
29
28
27
26
25
31
32
33
34
35
36

26D, 27A

F-1-A 3M-9-55

County Ravalli

Farm Checked: Date 11-14-57

By Bill Lambeth

STATE OF MONTANA
STATE ENGINEERS OFFICE
Water Resources Survey

T. 10NR. 20W. Plat No. 2

Photo No. 2P-69

Legal Land Owner Paul & Helen Trenk Address Florence, Montana

Operator Same Address

Water is deliverd by:— 1. Private System; x 2. Ditch Company; 3. State Project; 4. Federal Project; 5. Irrigation District

If under Ditch Company, Irrigation District, or Government Project, state the number of shares or inches, acre feet, as the case may be in said system

App. No. Decree No.	NAME OF APPROPRIATOR TO WHOM DECREED	NAME OF STREAM	Date App. Date Priority	Miner's Inches	In Use	NAME OF DITCH (Water Delivered By)	No.	R/F	P/G/S	Present Irr. Acres	Irrigable Acres
D-692	Frank Shivel	One Horse Creek	5-1-90	75	Yes						
	George C. & Lena Taylor	One Horse Creek	4-15-96	70	Yes	Trenk Ditch	1	R		9	0

NOTE: R—Denotes Regular Irrigation. F—Flood Irrigation. P—Water diverted by means of pumping. G—Water diverted by gravity. S—Stored Water.

Condition of System Good Topography Mountain Slope River Basin Columbia River, One Horse Creek

Adequate Supply: Yes x No. Explain

Remarks

Also in: Plat No. Twp. Rge.	Plat No. Twp. Rge.	Plat No. Twp. Rge.
Plat No. Twp. Rge.	Plat No. Twp. Rge.	Plat No. Twp. Rge.

Information From:

Earnest Lunceford

6	5	4	3	2	1
7	8	9	10	11	12
18	17	16	15	14	13
19	20	21	22	23	24
30	29	28	27	26	25
31	32	33	34	35	36

10E

F-1-A 3M-9-55

County Ravalli

Farm Checked: Date 11-4-57

By B. Lambeth & D. Pouliot

STATE OF MONTANA
STATE ENGINEERS OFFICE
Water Resources Survey

T. 10N R. 20W Plat No. 2

Photo No. 2P-185 (14)

2P-69 (15)

Legal Land Owner Frank & Barbara Vander Pas Address Florence, Montana

Operator Same Address

Water is deliverd by:— 1. Private System; x 2. Ditch Company; 3. State Project; 4. Federal Project; 5. Irrigation District

If under Ditch Company, Irrigation District, or Government Project, state the number of shares or inches, acre feet, as the case may be in said system

App. No. Decree No.	NAME OF APPROPRIATOR TO WHOM DECREED	NAME OF STREAM	Date App. Date Priority	Miner's Inches	In Use	NAME OF DITCH (Water Delivered By)	No.	R/F	P/G/S	Present Irr. Acres	Irrigable Acres
D-684	J. M. Goudy	One Horse Creek	5-1-83	24	Yes						
			5-15-01	64	Yes	Bob Linder Ditch	1	R		36	0
*D-686	A. R. Hammond		5-1-83	71	Part	Bob Linder Ditch					
A-1435	Martha Shaffer	Unnamed Springs	8-15-26	All	Stock						

NOTE: R—Denotes Regular Irrigation. F—Flood Irrigation. P—Water diverted by means of pumping. G—Water diverted by gravity. S—Stored Water.

Condition of System Good Topography Mountain Slope River Basin Columbia River, One Horse Creek

Adequate Supply: Yes x No Explain

Remarks *Part by land description. No verification.

Also in: Plat No. Twp. Rge.	Plat No. Twp. Rge.	Plat No. Twp. Rge.
Plat No. Twp. Rge.	Plat No. Twp. Rge.	Plat No. Twp. Rge.

Information From:

Mr. Vander Pas

6	5	4	3	2	1
7	8	9	10	11	12
18	17	16	15	14	13
19	20	21	22	23	24
30	29	28	27	26	25
31	32	33	34	35	36

14E, 15C

F-1-A 3M-9-55

County Ravalli

Farm Checked: Date 11-19-57

By Bill Lambeth & Dave Pouliot

STATE OF MONTANA
STATE ENGINEERS OFFICE
Water Resources Survey
3

T. 1 N. R. 20 W. Plat No. 2

Photo No. 2P-70, 2P-185

Legal Land Owner R. P. & Ellen Vann Address Florence, Montana

Operator Same Address

Water is deliverd by:— 1. Private System; X 2. Ditch Company; 3. State Project; 4. Federal Project; 5. Irrigation District

If under Ditch Company, Irrigation District, or Government Project, state the number of shares or inches, acre feet, as the case may be in said system

App. No. Decree No.	NAME OF APPROPRIATOR TO WHOM DECREED	NAME OF STREAM	Date App. Date Priority	Miner's Inches	In Use	NAME OF DITCH (Water Delivered By)	No.	R/F	P/G/S	Present Irr. Acres	Irrigable Acres
D-1070	John E. Thill	Sweeney Creek	6-1-78	80	40	Townsend Ditch	1	R		22	0

NOTE: R—Denotes Regular Irrigation. F—Flood Irrigation. P—Water diverted by means of pumping. G—Water diverted by gravity. S—Stored Water.

Condition of System Good Topography Valley River Basin Columbia River, Sweeney Creek

Adequate Supply: Yes X No Explain

Remarks

Also in: Plat No. Twp. Rge.	Plat No. Twp. Rge.	Plat No. Twp. Rge.
Plat No. Twp. Rge.	Plat No. Twp. Rge.	Plat No. Twp. Rge.

Information From:

Field Survey

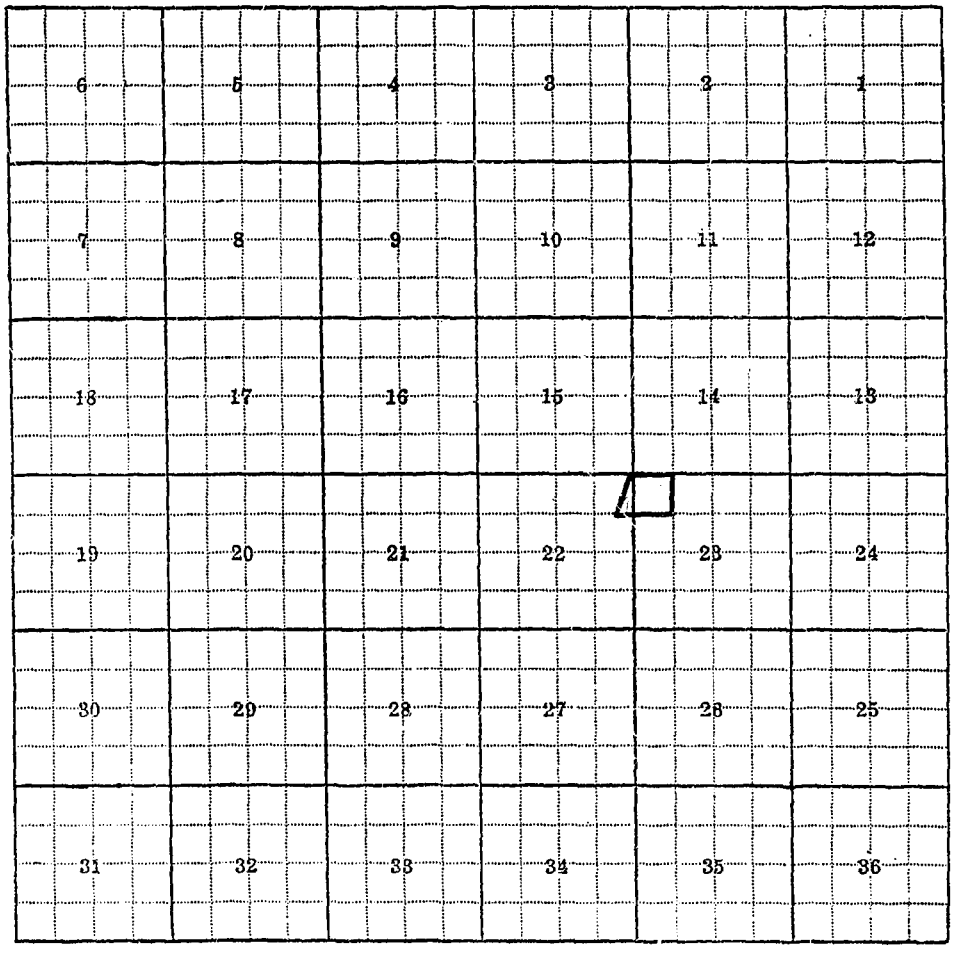
6
5
4
3
2
1
7
8
9
10
11
12
18
17
16
15
14
13
19
20
21
22
23
24
30
29
28
27
26
25
31
32
33
34
35
36

22A, 23B

F-1-A 3M-9-55

County Ravalli

Farm Checked: Date 11-13-57

By Bill Lambeth

STATE OF MONTANA
STATE ENGINEERS OFFICE
Water Resources Survey

T.10N. R. 20W. Plat No. 2

Photo No. 2P-69, 2P-68

Legal Land Owner Harold and Anna Vick Address Florence, Montana

Operator Same Address

Water is deliverd by:— 1. Private System; x 2. Ditch Company; 3. State Project; 4. Federal Project; 5. Irrigation District

If under Ditch Company, Irrigation District, or Government Project, state the number of shares or inches, acre feet, as the case may be in said system

App. No. Decree No.	NAME OF APPROPRIATOR TO WHOM DECREED	NAME OF STREAM	Date App. Date Priority	Miner's Inches	In Use	NAME OF DITCH (Water Delivered By)	No.	R/F	P/G/S	Present Irr. Acres	Irrigable Acres
D-691	Missoula Mercantile Company	One Horse Creek	5-1-88	60	30	Jacob Dick Ditch	1	R		28	0
A 1996	[illegible]	[illegible]	[illegible]	FH	[illegible]						

NOTE: R—Denotes Regular Irrigation. F—Flood Irrigation. P—Water diverted by means of pumping. G—Water diverted by gravity. S—Stored Water.

Condition of System Good Topography Mountain Slope River Basin Columbia River, One Horse Creek

Adequate Supply: Yes x No Explain

Remarks

Also in: Plat No. Twp. Rge.	Plat No. Twp. Rge.	Plat No. Twp. Rge.
Plat No. Twp. Rge.	Plat No. Twp. Rge.	Plat No. Twp. Rge.

Information From:

Harold Vicks

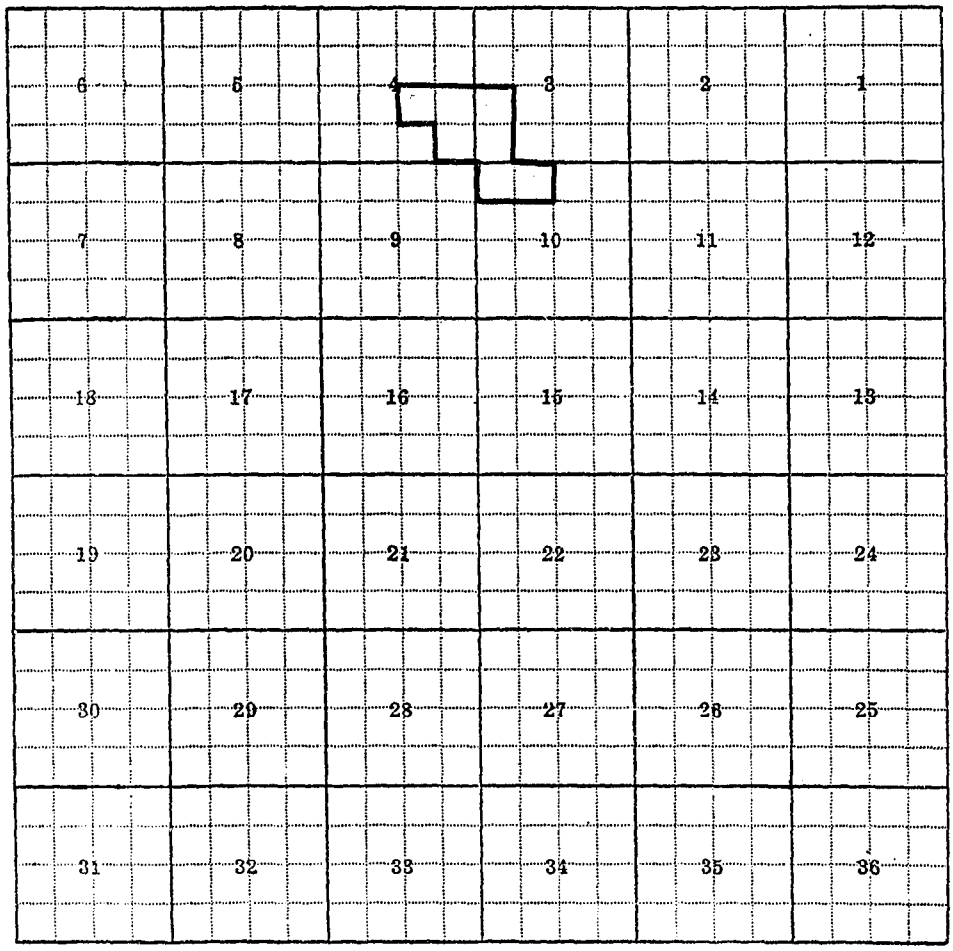
6
5
4
3
2
1
7
8
9
10
11
12
18
17
16
15
14
13
19
20
21
22
23
24
30
29
28
27
26
25
31
32
33
34
35
36

3D, 4F, 10B