30
T.2N-R19W

F-1-A

County Ravalli

Farm Checked: Date 11-4-56

By Vaughn Chadbourne

STATE OF MONTANA
STATE ENGINEERS OFFICE
Water Resources Survey

T. 2N R. 19W Plat No. 30

Photo No.

Legal Land Owner Montana, State of Address

Operator Address

Water is deliverd by:— 1. Private System; 2. Ditch Company; 3. State Project; 4. Federal Project; 5. Irrigation District

If under Ditch Company, Irrigation District, or Government Project, state the number of shares or inches, acre feet, as the case may be in said system

App. No. Decree No.	NAME OF APPROPRIATOR TO WHOM DECREED	NAME OF STREAM	Date App. Date Priority	Miner's Inches	In Use	NAME OF DITCH (Water Delivered By)	No.	R/F	P/G/S	Present Irr. Acres	Irrigable Acres
		NO IRRIGATION									
A-313	O. O. Cole	Cameron Creek	7-19-94	250	No						
A-315	Martha C. Daniels	Cameron Creek (N. Gulch)	6-1-28	60	No						

NOTE: R—Denotes Regular Irrigation. F—Flood Irrigation. P—Water diverted by means of pumping. G—Water diverted by gravity. S—Stored Water.

Condition of System Topography River Basin

Adequate Supply: Yes No Explain

Remarks Also in Summerdale Orchards

Also in: Plat No. 2 Twp. 10N Rge. 20W	Plat No. 5 Twp. 9N Rge. 20W	Plat No. 14 Twp. 7N Rge. 19W
Plat No. 3 Twp. 10N Rge. 19W	Plat No. 13 Twp. 7N Rge. 20W	Plat No. 36 Twp. 1N Rge. 19W
		43 2S 22W

Information From:

Harry Twogood & Field Survey

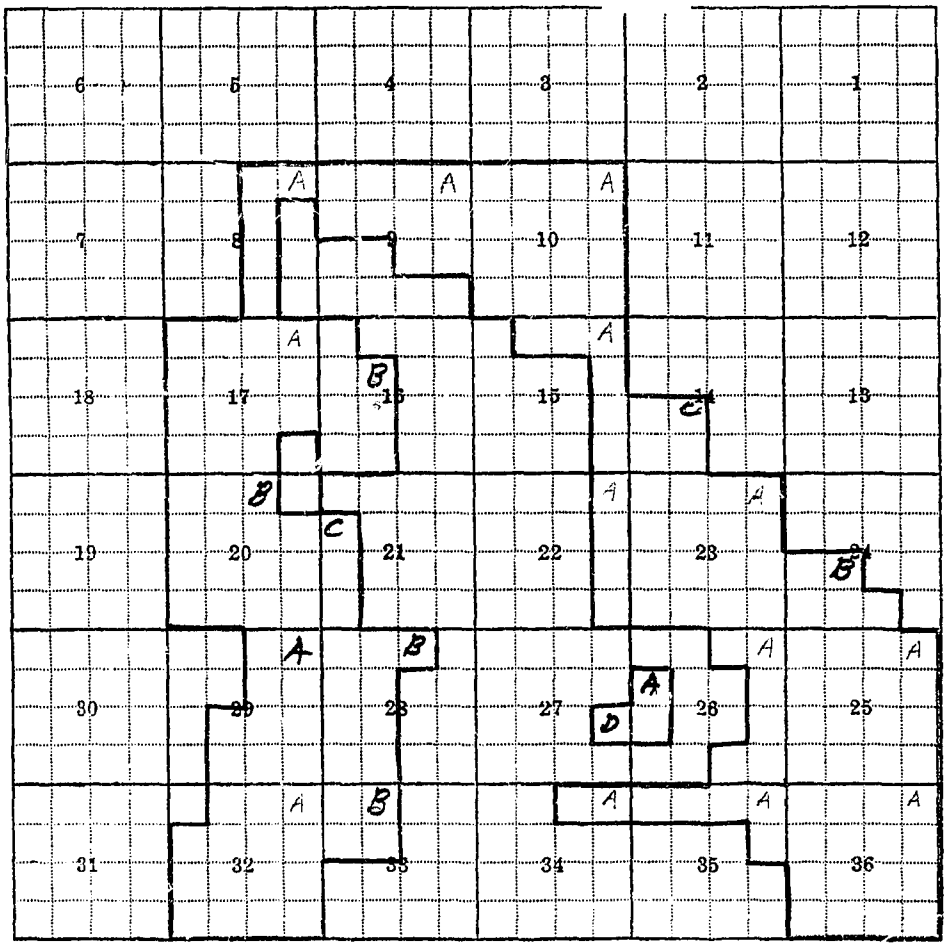

8-A, 9-A, 10-A, 14-C, 15-A, 16-B, 17-A, 20-B, 21-C, 22-A, 23-A, 24-B, 25-A, 26-A, 27-D, 28-B, 29-A, 32-A, 33-B, 34-A, 35-A, 36-A

F-1-A

County Ravalli

Farm Checked: Date 11-4-56

By Vaughn Chadbourne

STATE OF MONTANA
STATE ENGINEERS OFFICE
Water Resources Survey

T. 2N R. 19W Plat No. 30

Photo No. 3P-85; 3P-86; 5P-56; 5P-57

Legal Land Owner Phyllis Ford Twogood Address

Operator Harry Twogood Address Sula, Montana

Water is deliverd by:— 1. Private System; X 2. Ditch Company; 3. State Project; 4. Federal Project; 5. Irrigation District

If under Ditch Company, Irrigation District, or Government Project, state the number of shares or inches, acre feet, as the case may be in said system

App. No. Decree No.	NAME OF APPROPRIATOR TO WHOM DECREED	NAME OF STREAM	Date App. Date Priority	Miner's Inches	In Use	NAME OF DITCH (Water Delivered By)	No.	R/F	P/G/S	Present Irr. Acres	Irrigable Acres
A-70	N. A. Lyman	Bear Creek (Trib.									
		Cameron Creek)	12-14-16	160	Yes	Lyman (Twogood) Ditch	1	R		7	0
Use		Clough Springs				Clough (Twogood) Ditch	1	R		30	2
A-313	O. O. Cole	Cameron Creek	7-19-94	250	Yes	Cole (Twogood) Ditch	1	R		26	0
A-316	R. H. & R. S. Hart	Cameron Creek	5-1-97	600	Yes	Hart (Twogood) Ditch	1	R		109	4
Use		Doran Creek				Twogood Ditch	1	R		3	0
Use		Unnamed Creek				Twogood Ditch	1	F		2	0
Use		Drain Ditch				Twogood Waste	1	R		10	0
Use		Cameron Creek				Twogood Ditch	1	R		45	0

NOTE: R—Denotes Regular Irrigation. F—Flood Irrigation. P—Water diverted by means of pumping. G—Water diverted by gravity. S—Stored Water.

Condition of System Good Topography Creek Bottom & Hills River Basin Columbia River, Lyman or Bear Cr., Cameron Creek, Unnamed Creek, Waste, Doran Creek, Springs (Clough)

Adequate Supply: Yes X No Explain

Remarks

Also in: Plat No. Twp. Rge.	Plat No. Twp. Rge.	Plat No. Twp. Rge.
Plat No. Twp. Rge.	Plat No. Twp. Rge.	Plat No. Twp. Rge.

Information From:
Harry Twogood

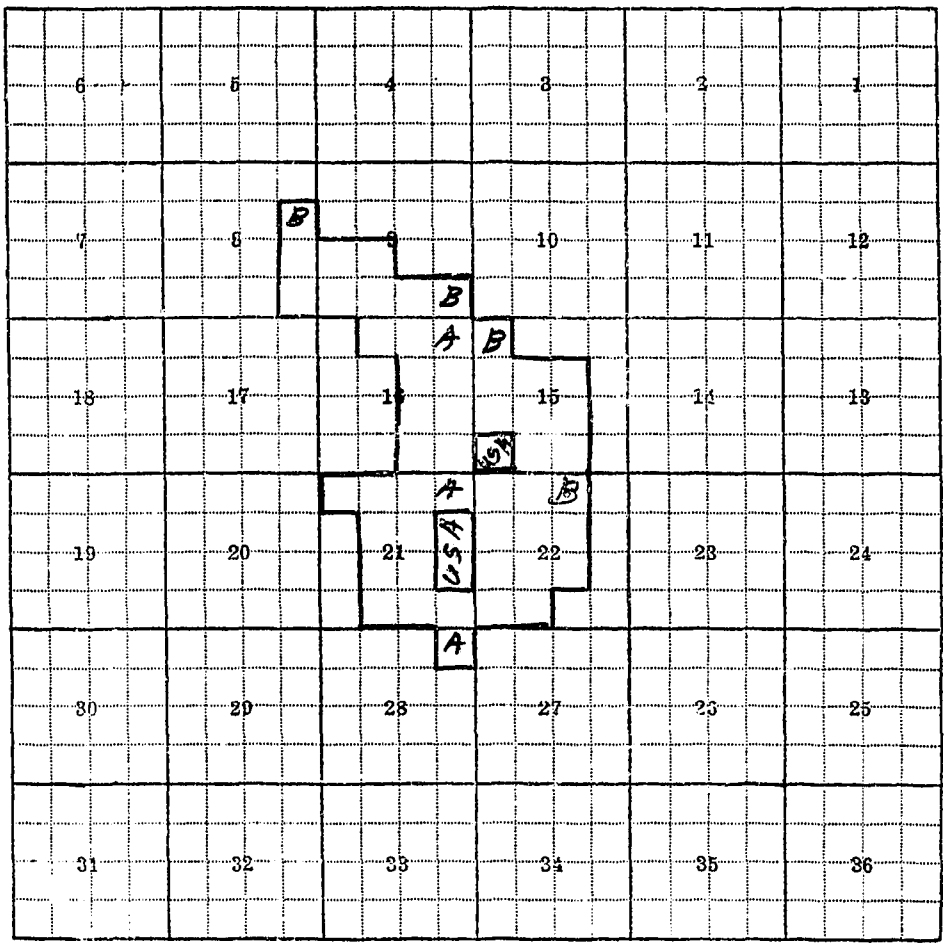

8-B, 9-B, 15-B, 16-A, 21-A, 22-B, 28-A

F-1-A

County Ravalli

Farm Checked: Date 11-2-56

By Vaughn Chadbourne

STATE OF MONTANA
STATE ENGINEERS OFFICE
Water Resources Survey

T 2N R 19W Plat No. 30

Photo No. 5P-53; 5P-55

Legal Land Owner George Jr. & Josephine Vogt Address

Operator Paul & Paul H. Wetzsteon Address Sula, Montana

Water is delivered by:— 1. Private System; X 2. Ditch Company; 3. State Project; 4. Federal Project; 5. Irrigation District

If under Ditch Company, Irrigation District, or Government Project, state the number of shares or inches, acre feet, as the case may be in said system

App. No. Decree No.	NAME OF APPROPRIATOR TO WHOM DECREED	NAME OF STREAM	Date App. Date Priority	Miner's Inches	In Use	NAME OF DITCH (Water Delivered By)	No.	R/F	P/G/S	Present Irr. Acres	Irrigable Acres
A-317	Charles Wetzsteon	Cameron Creek	6-20-89	864	Yes	Daniels Ditch	1	R)		55	0
A-1311	Chas. H. Wetzsteon	Unnamed Gulch	9-1-12	40	Yes	Daniels Ditch	1	F)			
Use		North Gulch				Daniels Ditch	1	F)			
Use		Pasture Draw or						)			
		South Gulch				Daniels Ditch	1	F)			
A-315	Martha C. Daniels	North Gulch	6-1-28	60	No						

NOTE: R—Denotes Regular Irrigation. F—Flood Irrigation. P—Water diverted by means of pumping. G—Water diverted by gravity. S—Stored Water.

Condition of System Good Topography Creek Bottom River Basin Columbia River, Cameron Creek, North Gulch, Pasture Draw or So. Gulch, Unnamed Gulch

Adequate Supply: Yes x No Explain

Remarks

Also in: Plat No. 36 Twp. 1N Rge. 19W | Plat No. Twp. Rge. | Plat No. Twp. Rge.
Plat No. Twp. Rge. | Plat No. Twp. Rge. | Plat No. Twp. Rge.

Information From:
Paul Wetzsteon

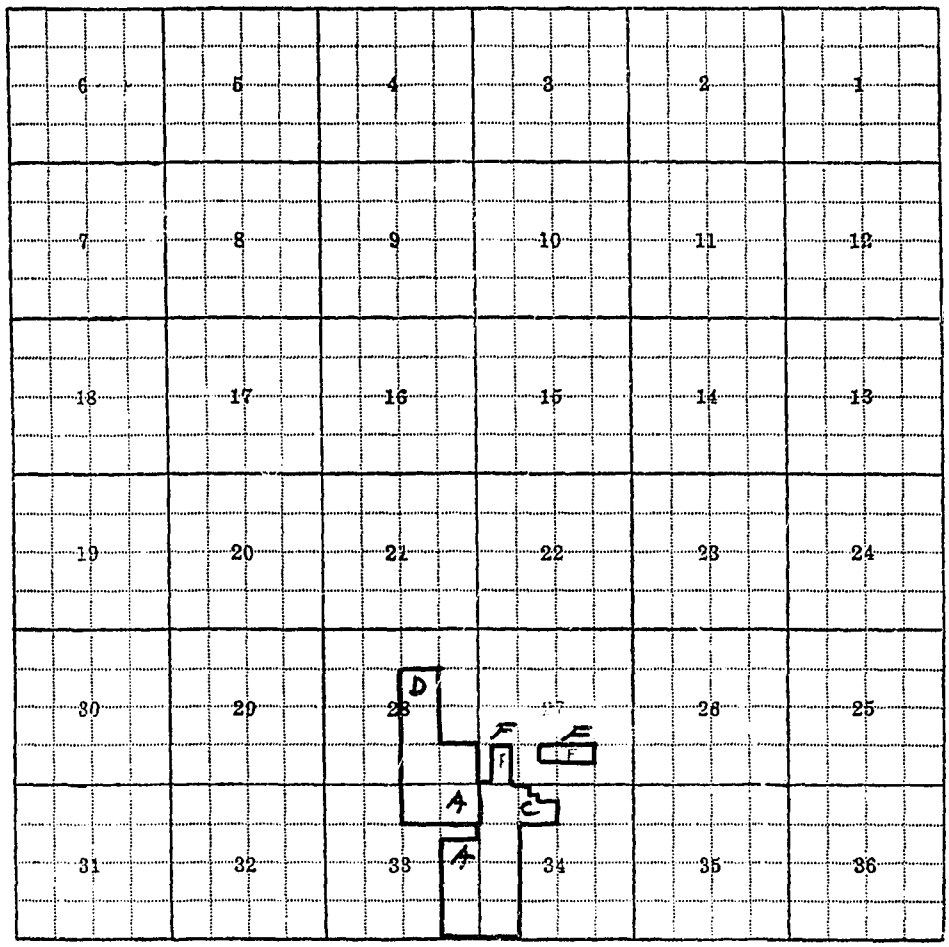

27-E, 28-D, 33-A, 34-C

F-1-A

County Ravalli

Farm Checked: Date 11-2-56

By Vaughn Chadbourne

STATE OF MONTANA
STATE ENGINEERS OFFICE
Water Resources Survey

T. 2N R. 19W Plat No. 30

Photo No.

Legal Land Owner Edgar & Helen Wetzsteon Address

Operator Address

Water is deliverd by:— 1. Private System; 2. Ditch Company; 3. State Project; 4. Federal Project; 5. Irrigation District

If under Ditch Company, Irrigation District, or Government Project, state the number of shares or inches, acre feet, as the case may be in said system

App. No. Decree No.	NAME OF APPROPRIATOR TO WHOM DECREED	NAME OF STREAM	Date App. Date Priority	Miner's Inches	In Use	NAME OF DITCH (Water Delivered By)	No.	R/F	P/G/S	Present Irr. Acres	Irrigable Acres
		NO IRRIGATION									
A-1309	J. B. Thomas	Unnamed Gulches	10-13-11	10	Stock						

NOTE: R—Denotes Regular Irrigation. F—Flood Irrigation. P—Water diverted by means of pumping. G—Water diverted by gravity. S—Stored Water.

Condition of System Topography River Basin

Adequate Supply: Yes No Explain

Remarks

Also in: Plat No. 36 Twp. 1N Rge. 19W | Plat No. Twp. Rge. | Plat No. Twp. Rge.
Plat No. Twp. Rge. | Plat No. Twp. Rge. | Plat No. Twp. Rge.

Information From:

Edgar Wetzsteon

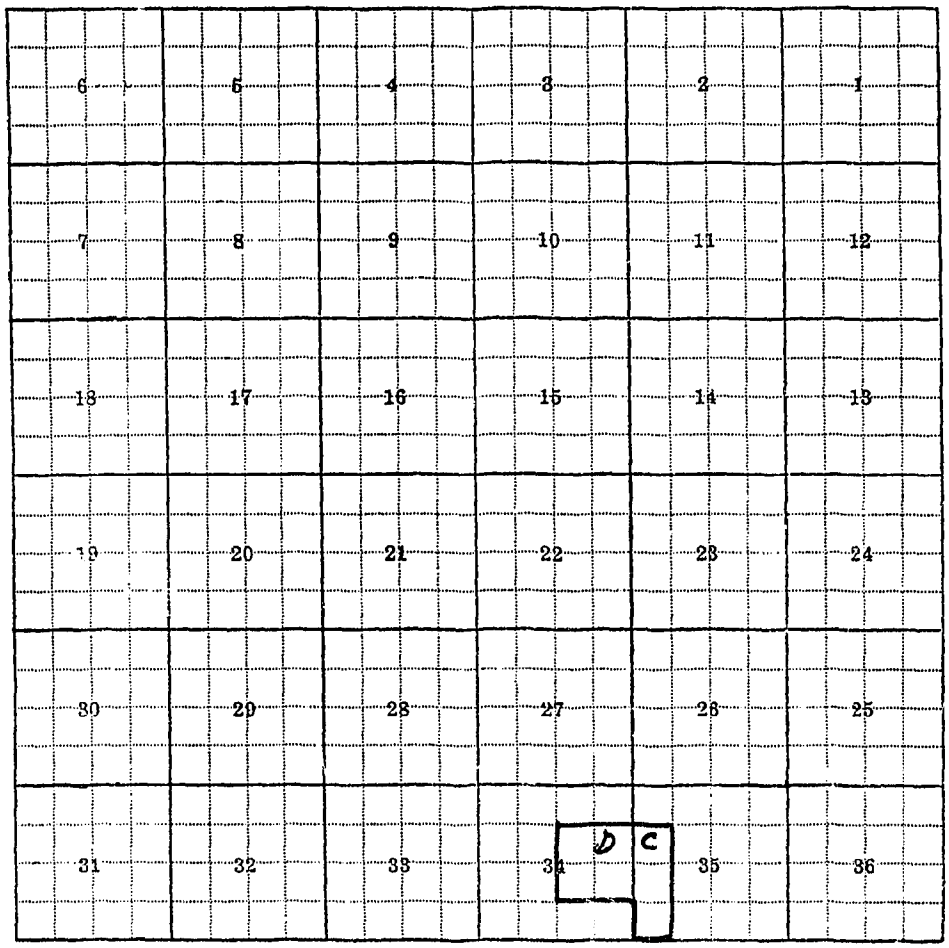
6
5
4
3
2
1
7
8
9
10
11
12
18
17
16
15
14
13
19
20
21
22
23
24
30
29
28
27
26
25
31
32
33
34
D
C
35
36

34-D, 35-C

F-1-A

County Ravalli

Farm Checked: Date 11-1-56

By Vaughn Chadbourne

STATE OF MONTANA
STATE ENGINEERS OFFICE
Water Resources Survey

T. 2N R. 19W Plat No. 30

Photo No.

Legal Land Owner Paul & Grace Wetzsteon Address

Operator Address

Water is deliverd by:— 1. Private System; 2. Ditch Company; 3. State Project; 4. Federal Project; 5. Irrigation District

If under Ditch Company, Irrigation District, or Government Project, state the number of shares or inches, acre feet, as the case may be in said system

App. No. Decree No.	NAME OF APPROPRIATOR TO WHOM DECREED	NAME OF STREAM	Date App. Date Priority	Miner's Inches	In Use	NAME OF DITCH (Water Delivered By)	No.	R/F	P/G/S	Present Irr. Acres	Irrigable Acres
		NO IRRIGATION									
A-1411	W. Le Claire	Unnamed Spring	8-20-12	40	Stock						

NOTE: R—Denotes Regular Irrigation. F—Flood Irrigation. P—Water diverted by means of pumping. G—Water diverted by gravity. S—Stored Water.

Condition of System Topography River Basin

Adequate Supply: Yes No Explain

Remarks

Also in: Plat No. 36 Twp. 1N Rge. 19W	Plat No. Twp. Rge.	Plat No. Twp. Rge.
Plat No. Twp. Rge.	Plat No. Twp. Rge.	Plat No. Twp. Rge.

Information From:

Paul Wetzsteon

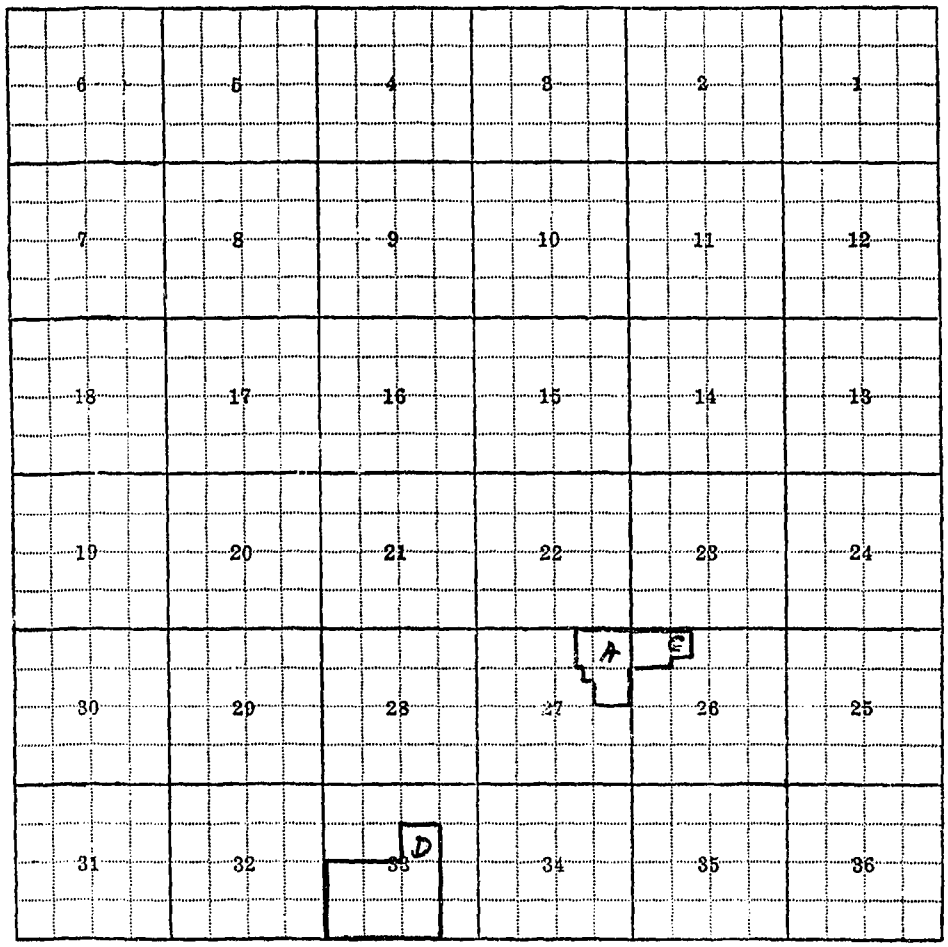
6
5
4
3
2
1
7
8
9
10
11
12
18
17
16
15
14
13
19
20
21
22
23
24
A
E
30
29
28
27
26
25
31
32
33
D
34
35
36

26-C, 27-A, 33-D

F-1-A

County Ravalli

STATE OF MONTANA
STATE ENGINEERS OFFICE
Water Resources Survey

T. 2N R. 19W Plat No. 30

Farm Checked: Date 11-4-56

Photo No.

By Vaughn Chadbourne

Legal Land Owner Marvel Witheral Address

Operator Harry Twogood Address Sula, Montana

Water is deliverd by:— 1. Private System; x 2. Ditch Company; 3. State Project; 4. Federal Project; 5. Irrigation District

If under Ditch Company, Irrigation District, or Government Project, state the number of shares or inches, acre feet, as the case may be in said system

App. No. Decree No.	NAME OF APPROPRIATOR TO WHOM DECREED	NAME OF STREAM	Date App. Date Priority	Miner's Inches	In Use	NAME OF DITCH (Water Delivered By)	No.	R/F	P/G/S	Present Irr. Acres	Irrigable Acres
Use		Clough Springs				Clough Ditch	1	F		0	3

NOTE: R—Denotes Regular Irrigation. F—Flood Irrigation. P—Water diverted by means of pumping. G—Water diverted by gravity. S—Stored Water.

Condition of System Poor Topography Creek Bottom River Basin Columbia River, Clough Springs

Adequate Supply: Yes No x Explain

Remarks

Also in: Plat No. Twp. Rge.	Plat No. Twp. Rge.	Plat No. Twp. Rge.
Plat No. Twp. Rge.	Plat No. Twp. Rge.	Plat No. Twp. Rge.

Information From:
Harry Twogood

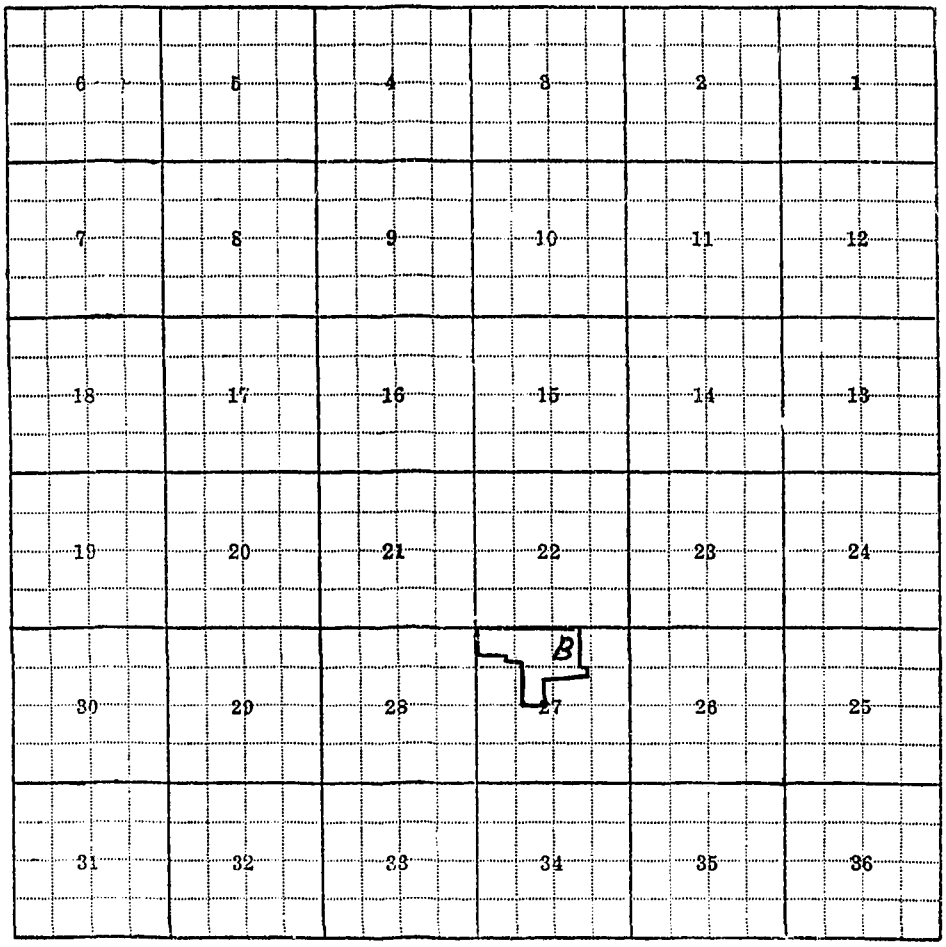
6
5
4
3
2
1
7
8
9
10
11
12
18
17
16
15
14
13
19
20
21
22
23
24
B
30
29
28
27
26
25
31
32
33
34
35
36

27-B

30
T.2N-R19W

F-1-A

County Ravalli

Farm Checked: Date 11-4-56

By Vaughn Chadbourne

STATE OF MONTANA
STATE ENGINEERS OFFICE
Water Resources Survey

T. 2N R. 19W Plat No. 30

Photo No.

Legal Land Owner Montana, State of Address

Operator Address

Water is deliverd by:— 1. Private System; 2. Ditch Company; 3. State Project; 4. Federal Project; 5. Irrigation District

If under Ditch Company, Irrigation District, or Government Project, state the number of shares or inches, acre feet, as the case may be in said system

App. No. Decree No.	NAME OF APPROPRIATOR TO WHOM DECREED	NAME OF STREAM	Date App. Date Priority	Miner's Inches	In Use	NAME OF DITCH (Water Delivered By)	No.	R/F	P/G/S	Present Irr. Acres	Irrigable Acres
		NO IRRIGATION									
A-313	O. O. Cole	Cameron Creek	7-19-94	250	No						
A-315	Martha C. Daniels	Cameron Creek (N. Gulch)	6-1-28	60	No						

NOTE: R—Denotes Regular Irrigation. F—Flood Irrigation. P—Water diverted by means of pumping. G—Water diverted by gravity. S—Stored Water.

Condition of System Topography River Basin

Adequate Supply: Yes No Explain

Remarks Also in Summerdale Orchards

Also in: Plat No. 2 Twp. 10N Rge. 20W	Plat No. 5 Twp. 9N Rge. 20W	Plat No. 14 Twp. 7N Rge. 19W	
Plat No. 3 Twp. 10N Rge. 19W	Plat No. 13 Twp. 7N Rge. 20W	Plat No. 36 Twp. 1N Rge. 19W	
		43 2S 22W	

Information From:

Harry Twogood & Field Survey

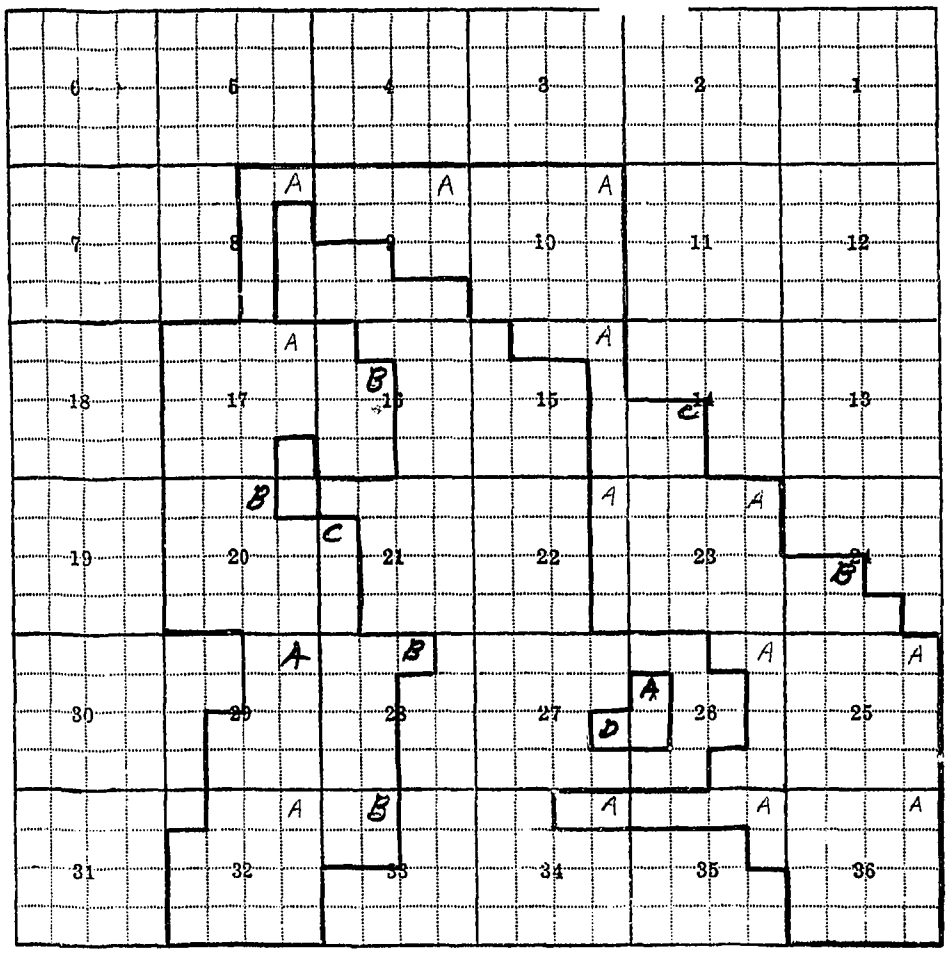

8-A, 9-A, 10-A, 14-C, 15-A, 16-B, 17-A, 20-B, 21-C, 22-A, 23-A, 24-B, 25-A, 26-A, 27-D, 28-B, 29-A, 32-A, 33-B, 34-A, 35-A, 36-A

F-1-A

County Ravalli

Farm Checked: Date 11-4-56

By Vaughn Chadbourne

STATE OF MONTANA
STATE ENGINEERS OFFICE
Water Resources Survey

T. 2N R. 19W Plat No. 30

Photo No. 3P-85; 3P-86; 5P-56; 5P-57

Legal Land Owner Phyllis Ford Twogood Address

Operator Harry Twogood Address Sula, Montana

Water is deliverd by:— 1. Private System; X 2. Ditch Company; 3. State Project; 4. Federal Project; 5. Irrigation District

If under Ditch Company, Irrigation District, or Government Project, state the number of shares or inches, acre feet, as the case may be in said system

App. No. Decree No.	NAME OF APPROPRIATOR TO WHOM DECREED	NAME OF STREAM	Date App. Date Priority	Miner's Inches	In Use	NAME OF DITCH (Water Delivered By)	No.	R/F	P/G/S	Present Irr. Acres	Irrigable Acres
A-70	N. A. Lyman	Bear Creek (Trib.									
		Cameron Creek)	12-14-16	160	Yes	Lyman (Twogood) Ditch	1	R		7	0
Use		Clough Springs				Clough (Twogood) Ditch	1	R		30	2
A-313	O. O. Cole	Cameron Creek	7-19-94	250	Yes	Cole (Twogood) Ditch	1	R		26	0
A-316	R. H. & R. S. Hart	Cameron Creek	5-1-97	600	Yes	Hart (Twogood) Ditch	1	R		109	4
Use		Doran Creek				Twogood Ditch	1	R		3	0
Use		Unnamed Creek				Twogood Ditch	1	F		2	0
Use		Drain Ditch				Twogood Waste	1	R		10	0
Use		Cameron Creek				Twogood Ditch	1	R		45	0

NOTE: R—Denotes Regular Irrigation. F—Flood Irrigation. P—Water diverted by means of pumping. G—Water diverted by gravity. S—Stored Water.

Condition of System Good Topography Creek Bottom & Hills River Basin Columbia River, Lyman or Bear Cr., Cameron Creek, Unnamed Creek, Waste, Doran Creek, Springs (Clough)

Adequate Supply: Yes X No Explain

Remarks

Also in:								
Plat No.	Twp.	Rge.	Plat No.	Twp.	Rge.	Plat No.	Twp.	Rge.
Plat No.	Twp.	Rge.	Plat No.	Twp.	Rge.	Plat No.	Twp.	Rge.

Information From:

Harry Twogood

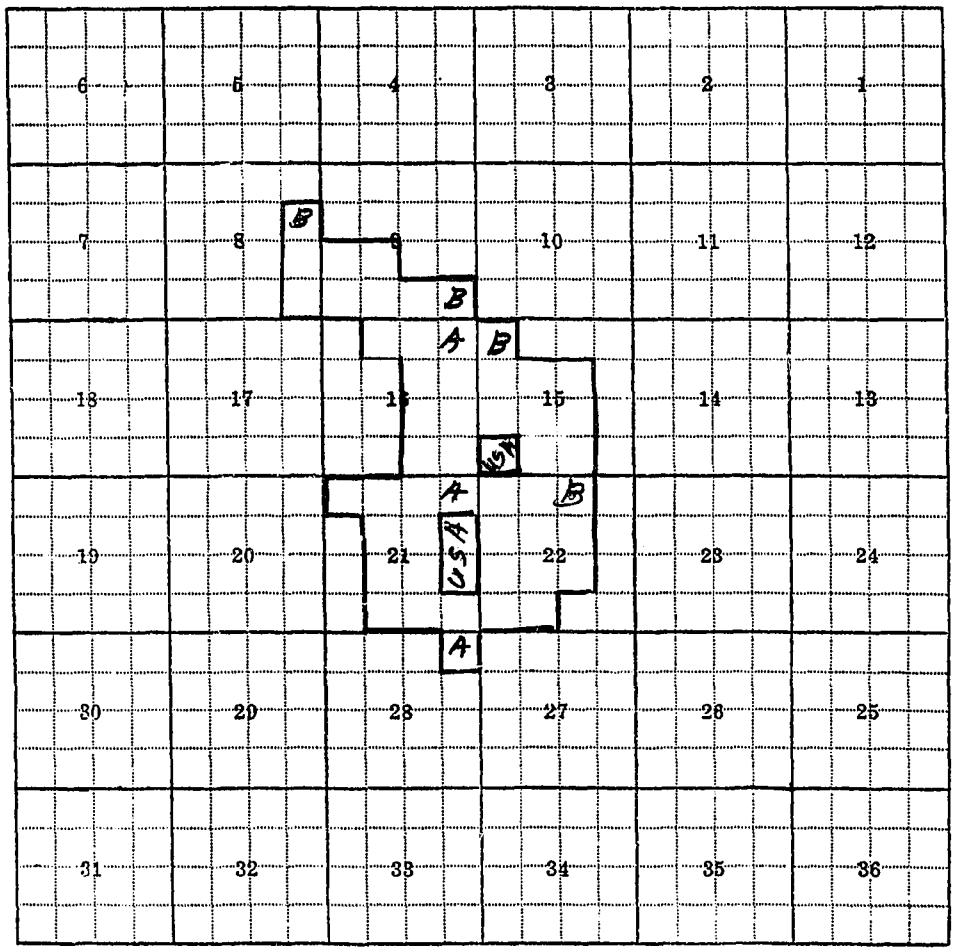

8-B, 9-B, 15-B, 16-A, 21-A, 22-B, 23-A

F-1-A

County Ravalli

Farm Checked: Date 11-2-56

By Vaughn Chadbourne

STATE OF MONTANA
STATE ENGINEERS OFFICE
Water Resources Survey

T. 2N R. 19W Plat No. 30

Photo No. 5P-53; 5P-55

Legal Land Owner George Jr. & Josephine Voqt Address

Operator Paul & Paul H. Wetzsteon Address Sula, Montana

Water is deliverd by:— 1. Private System; x 2. Ditch Company; 3. State Project; 4. Federal Project; 5. Irrigation District

If under Ditch Company, Irrigation District, or Government Project, state the number of shares or inches, acre feet, as the case may be in said system

App. No. Decree No.	NAME OF APPROPRIATOR TO WHOM DECREED	NAME OF STREAM	Date App. Date Priority	Miner's Inches	In Use	NAME OF DITCH (Water Delivered By)	No.	R/F	P/G/S	Present Irr. Acres	Irrigable Acres
A-317	Charles Wetzsteon	Cameron Creek	6-20-89	864	Yes	Daniels Ditch	1	R)		55	0
A-1311	Chas. H. Wetzsteon	Unnamed Gulch	9-1-12	40	Yes	Daniels Ditch	1	F)			
Use		North Gulch				Daniels Ditch	1	F)			
Use		Pasture Draw or						)			
		South Gulch				Daniels Ditch	1	F)			
A-315	Martha C. Daniels	North Gulch	6-1-28	60	No						

NOTE: R—Denotes Regular Irrigation. F—Flood Irrigation. P—Water diverted by means of pumping. G—Water diverted by gravity. S—Stored Water.

Condition of System Good Topography Creek Bottom River Basin Columbia river, Cameron Creek, North Gulch, Pasture Draw or So. Gulch, Unnamed Gulch

Adequate Supply: Yes X No Explain

Remarks

Also in:		
Plat No. 36 Twp. 1N Rge. 19W	Plat No. Twp. Rge.	Plat No. Twp. Rge.
Plat No. Twp. Rge.	Plat No. Twp. Rge.	Plat No. Twp. Rge.

Information From:

Paul Wetzsteon

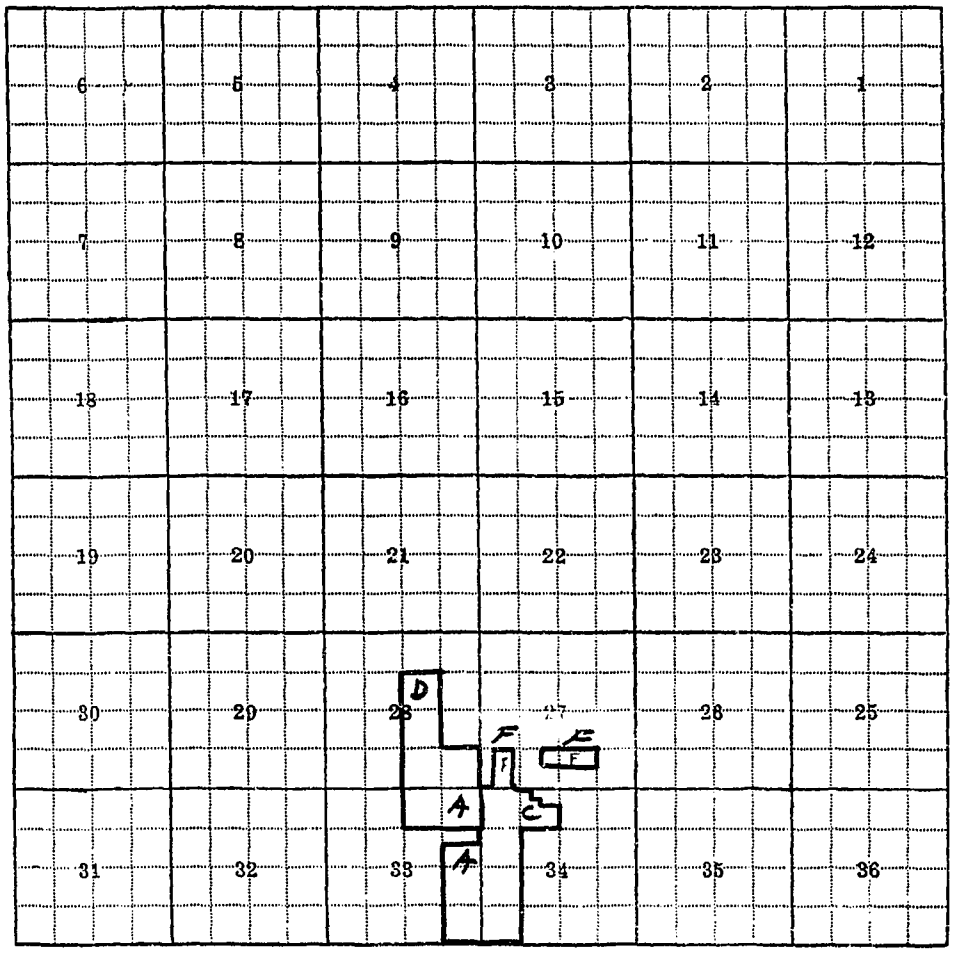

27-F, 28-D, 33-A, 34-C

F-1-A

County Ravalli

Farm Checked: Date 11-2-56

By Vaughn Chadbourne

STATE OF MONTANA
STATE ENGINEERS OFFICE
Water Resources Survey

T. 2N R. 19W Plat No. 30

Photo No.

Legal Land Owner Edgar & Helen Wetzsteon Address

Operator Address

Water is delivered by:-- 1. Private System; 2. Ditch Company; 3. State Project; 4. Federal Project; 5. Irrigation District

If under Ditch Company, Irrigation District, or Government Project, state the number of shares or inches, acre feet, as the case may be in said system

App. No. Decree No.	NAME OF APPROPRIATOR TO WHOM DECREED	NAME OF STREAM	Date App. Date Priority	Miner's Inches	In Use	NAME OF DITCH (Water Delivered By)	No.	R/F	P/G/S	Present Irr. Acres	Irrigable Acres
		NO IRRIGATION									
A-1309	J. R. Thomas	Unnamed Gulches	10-13-11	10	Stock						

NOTE: R—Denotes Regular Irrigation. F—Flood Irrigation. P—Water diverted by means of pumping. G—Water diverted by gravity. S—Stored Water.

Condition of System Topography River Basin

Adequate Supply: Yes No Explain

Remarks

Also in:					
Plat No. 36	Twp. 1N	Rge. 19W	Plat No.	Twp.	Rge.
Plat No.	Twp.	Rge.	Plat No.	Twp.	Rge.

Information From:

Edgar Wetzsteon

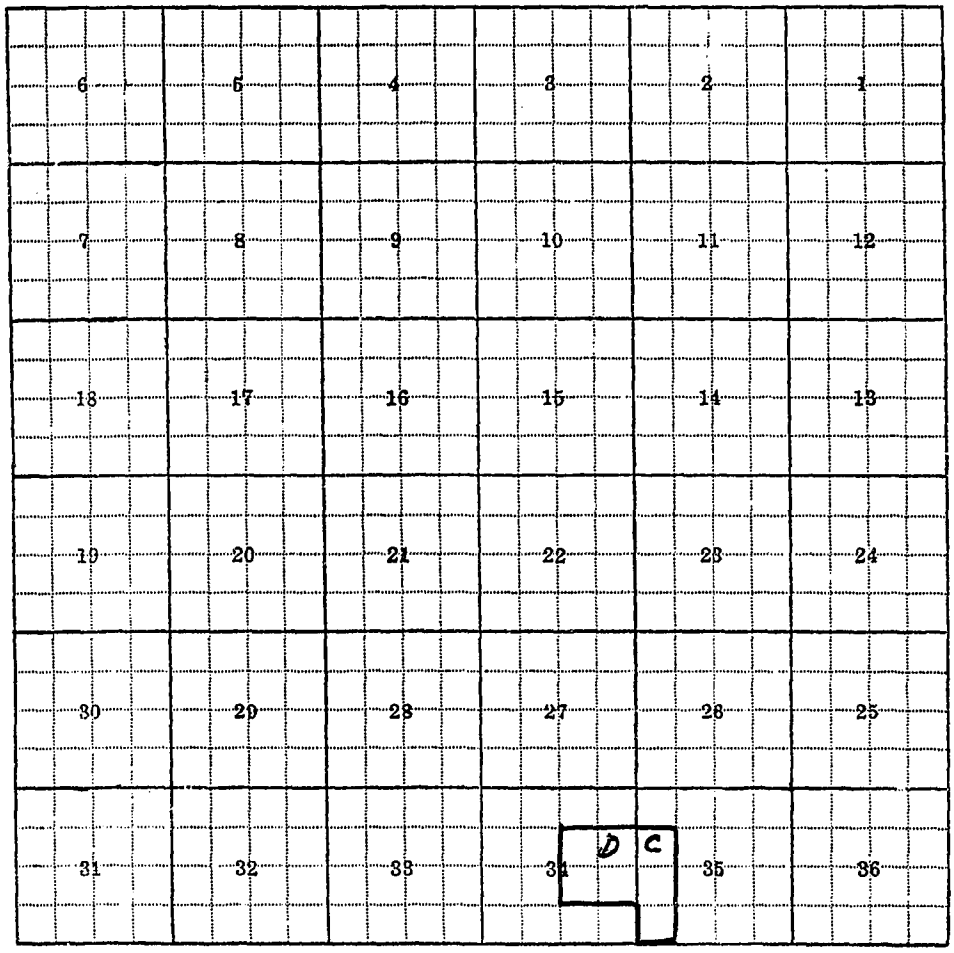
6
5
4
3
2
1
7
8
9
10
11
12
18
17
16
15
14
13
19
20
21
22
23
24
30
29
28
27
26
25
31
32
33
34
D
C
35
36

34-D, 35-C

F-1-A

County Ravalli

Farm Checked: Date 11-1-56

By Vaughn Chadbourne

STATE OF MONTANA
STATE ENGINEERS OFFICE
Water Resources Survey

T. 2N R. 19W Plat No. 30

Photo No.

Legal Land Owner Paul & Grace Wetzsteon Address

Operator Address

Water is deliverd by:— 1. Private System; 2. Ditch Company; 3. State Project; 4. Federal Project; 5. Irrigation District

If under Ditch Company, Irrigation District, or Government Project, state the number of shares or inches, acre feet, as the case may be in said system

App. No. Decree No.	NAME OF APPROPRIATOR TO WHOM DECREED	NAME OF STREAM	Date App. Date Priority	Miner's Inches	In Use	NAME OF DITCH (Water Delivered By)	No.	R/F	P/G/S	Present Irr. Acres	Irrigable Acres
		NO IRRIGATION									
A-1411	W. Le Claire	Unnamed Spring	8-20-12	40	Stock						

NOTE: R—Denotes Regular Irrigation. F—Flood Irrigation. P—Water diverted by means of pumping. G—Water diverted by gravity. S—Stored Water.

Condition of System Topography River Basin

Adequate Supply: Yes No Explain

Remarks

Also in: Plat No. 36 Twp. 12N Rge. 19W | Plat No. Twp. Rge. | Plat No. Twp. Rge.
Plat No. Twp. Rge. | Plat No. Twp. Rge. | Plat No. Twp. Rge.

Information From:
Paul Wetzsteon

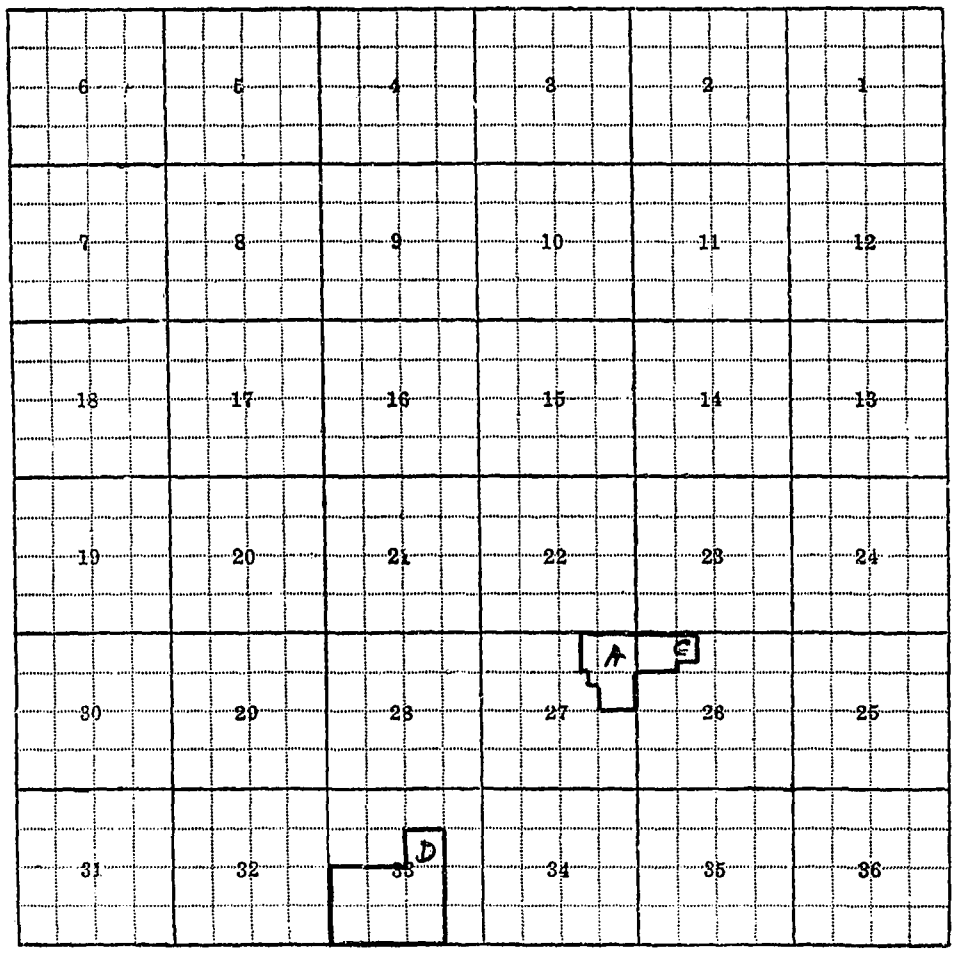
6
5
4
3
2
1
7
8
9
10
11
12
18
17
16
15
14
13
19
20
21
22
23
24
A
C
30
29
28
27
26
25
31
32
33
D
34
35
36

26-C, 27-A, 33-D

F-1-A

County Ravalli

Farm Checked: Date 11-4-56

By Vaughn Chadbourne

STATE OF MONTANA
STATE ENGINEERS OFFICE
Water Resources Survey

T. 2N R. 19W Plat No. 30

Photo No.

Legal Land Owner Marvel Witheral Address

Operator Harry Twogood Address Sula, Montana

Water is deliverd by:— 1. Private System; x 2. Ditch Company; 3. State Project; 4. Federal Project; 5. Irrigation District

If under Ditch Company, Irrigation District, or Government Project, state the number of shares or inches, acre feet, as the case may be in said system

App. No. Decree No.	NAME OF APPROPRIATOR TO WHOM DECREED	NAME OF STREAM	Date App. Date Priority	Miner's Inches	In Use	NAME OF DITCH (Water Delivered By)	No.	R/F	P/G/S	Present Irr. Acres	Irrigable Acres
Use		Clough Springs				Clough Ditch	1	F		0	3

NOTE: R—Denotes Regular Irrigation. F—Flood Irrigation. P—Water diverted by means of pumping. G—Water diverted by gravity. S—Stored Water.

Condition of System Poor Topography Creek Bottom River Basin Columbia River, Clough Springs

Adequate Supply: Yes No x Explain

Remarks

Also in: Plat No. Twp. Rge.	Plat No. Twp. Rge.	Plat No. Twp. Rge.
Plat No. Twp. Rge.	Plat No. Twp. Rge.	Plat No. Twp. Rge.

Information From:

Harry Twogood

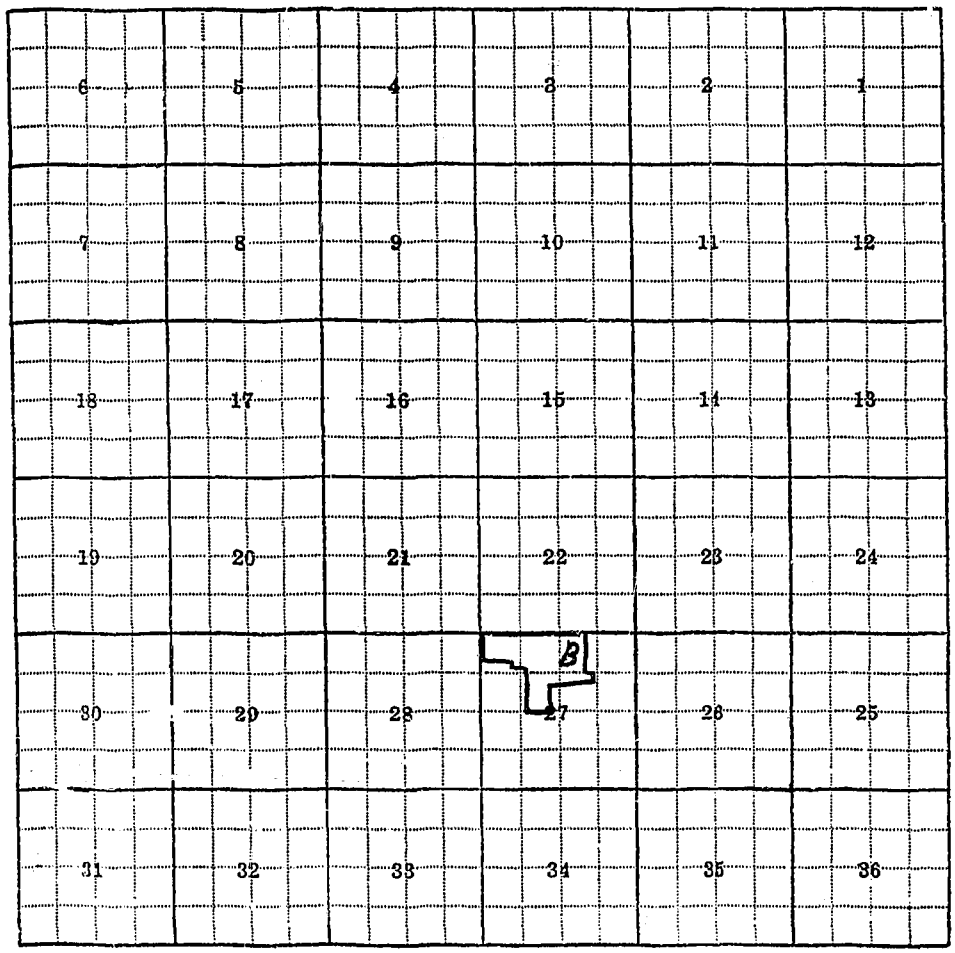
6
5
4
3
2
1
7
8
9
10
11
12
18
17
16
15
14
13
19
20
21
22
23
24
B
30
29
28
27
26
25
31
32
33
34
35
36

27-B