29
T2N-R20W

F-1-A
County Ravalli

STATE OF MONTANA
STATE ENGINEERS OFFICE
Water Resources Survey

T. 2N R. 20W Plat No. 29

Farm Checked: Date 5-24-57

Photo No. 2P-9

By Vaughn Chadbourne

Legal Land Owner Dorothy N. Armstrong Address Darby, Montana

Operator Same Address

Water is deliverd by:— 1. Private System; x 2. Ditch Company; 3. State Project; 4. Federal Project; 5. Irrigation District

If under Ditch Company, Irrigation District, or Government Project, state the number of shares or inches, acre feet, as the case may be in said system

App. No. Decree No.	NAME OF APPROPRIATOR TO WHOM DECREED	NAME OF STREAM	Date App. Date Priority	Miner's Inches	In Use	NAME OF DITCH (Water Delivered By)	No.	R/F	P/G/S	Present Irr. Acres	Irrigable Acres
*D-158		Bitterroot River (E.Fk)				Main Ditch	1	R		1	0

NOTE: R—Denotes Regular Irrigation. F—Flood Irrigation. P—Water diverted by means of pumping. G—Water diverted by gravity. S—Stored Water.

Condition of System Good Topography 1st Bench River Basin Columbia River, East Fork Bitterroot River

Adequate Supply: Yes x No Explain

Remarks *Armstrong is using some of Bert Christopherson's water for lawn & garden.

Also in: Plat No. Twp. Rge.	Plat No. Twp. Rge.	Plat No. Twp. Rge.
Plat No. Twp. Rge.	Plat No. Twp. Rge.	Plat No. Twp. Rge.

Information From:
Bert Christopherson

6	5	4	3	2	1
7	8	9	10	11	12
18	17	16	15	14	13
19	20	21	22	23	24
30	29	28	27	26	25
31	32	33	34	35	36

F-1-A

County Ravalli

Farm Checked: Date 5-21-57

By Vaughn Chadbourne

STATE OF MONTANA
STATE ENGINEERS OFFICE
Water Resources Survey

T. 2N R. 20W Plat No. 29

Photo No. 2P-9

Legal Land Owner Bert & Retta Christopherson Address Conner, Montana

Operator Same Address

Water is deliverd by:— 1. Private System; X 2. Ditch Company; 3. State Project; 4. Federal Project; 5. Irrigation District

If under Ditch Company, Irrigation District, or Government Project, state the number of shares or inches, acre feet, as the case may be in said system

App. No. Decree No.	NAME OF APPROPRIATOR TO WHOM DECREED	NAME OF STREAM	Date App. Date Priority	Miner's Inches	In Use	NAME OF DITCH (Water Delivered By)	No.	R/F	P/G/S	Present Irr. Acres	Irrigable Acres
*D-158	Claude Hopkins										
	Jeff Whitesell										
	Sidney Edwards										
	Geo. A. Robbins										
	Thomas & W. A.										
	Thorning										
	A. L. Johnston	Bitterroot River(E.Fk)	6-16-91	1165	30						
					80	Main Ditch	1	R		25	0
D-225	Jeff Whitesell	Bitterroot River	6-1-96	100	No(Part)						

NOTE: R—Denotes Regular Irrigation. F—Flood Irrigation. P—Water diverted by means of pumping. G—Water diverted by gravity. S—Stored Water.

Condition of System Good Topography Bottom Land River Basin Columbia River, E. Fk. Bitterroot

Adequate Supply: Yes X No Explain

Remarks Lynn Christopherson is using some of the Hartsell right, but there is no stated amount. Bert Christopherson is farming the 60 foot strip of right-of-way which belongs to the Harris place.

*See ditch decree case #4289 for later diversion of water and present ownership. This decree allows Bert Christopherson 30 miner's inches + 80 miner's inches as of the priority date - 6-16-91.

Also in: Plat No. Twp. Rge.	Plat No. Twp. Rge.	Plat No. Twp. Rge.
Plat No. Twp. Rge.	Plat No. Twp. Rge.	Plat No. Twp. Rge.

Information From:

Bert Christopherson

6	5	4	3	2	1
7 B	8	9	10	11	12
18	17	16	15	14	13
19	20	21	22	23	24
30	29	28	27	26	25
31	32	33	34	35	36

7-B

F-1-A

County Ravalli

Farm Checked: Date 5-22-57

By Vaughn Chadbourne

STATE OF MONTANA
STATE ENGINEERS OFFICE
Water Resources Survey

T 2N R 20W Plat No. 29

Photo No. 2P-115

Legal Land Owner Lynn G. Christopherson Address Darby, Montana

Operator Same Address

Water is deliverd by:— 1. Private System; X 2. Ditch Company; 3. State Project; 4. Federal Project; 5. Irrigation District

If under Ditch Company, Irrigation District, or Government Project, state the number of shares or inches, acre feet, as the case may be in said system

App. No. Decree No.	NAME OF APPROPRIATOR TO WHOM DECREED	NAME OF STREAM	Date App. Date Priority	Miner's Inches	In Use	NAME OF DITCH (Water Delivered By)	No.	R/F	P/G/S	Present Irr. Acres	Irrigable Acres
* D-158	Claude Hopkins	Bitterroot River(E.Fk)				Main Ditch	1	R			
	Jeff Whitesell										
	Sidney Edwards										
	Geo. A. Robbins										
	Thomas & W. A.										
	Thorning										
	A. L. Johnston										

NOTE: R—Denotes Regular Irrigation. F—Flood Irrigation. P—Water diverted by means of pumping. G—Water diverted by gravity. S—Stored Water.

Condition of System Fair Topography 1st Bench River Basin Columbia River, East Fork

Adequate Supply: Yes x No Explain Bitterroot River

Remarks Lynn G. Christopherson is using some of the Hartsell right, but there is no stated amount.
*See ditch decree case #4289 for later diversion of water and present ownership.

Also in: Plat No. Twp. Rge.	Plat No. Twp. Rge.	Plat No. Twp. Rge.
Plat No. Twp. Rge.	Plat No. Twp. Rge.	Plat No. Twp. Rge.

Information From:
Mrs. Lynn Christopherson &
Bert Christopherson

6	5	4	3	2	1
7	8	9	10	11	12
18	17	16	15	14	13
19	20	21	22	23	24
30	29	28	27	26	25
31	32	33	34	35	36

F-1-A

County Ravalli

STATE OF MONTANA
STATE ENGINEERS OFFICE
Water Resources Survey

T. 2N R. 20W Plat No. 29

Farm Checked: Date 6-5-57

Photo No.

By Vaughn Chadbourne & Hershel Carpenter

Legal Land Owner Donald & Edna Clatworthy Address

Operator Address

Water is deliverd by:— 1. Private System; 2. Ditch Company; 3. State Project; 4. Federal Project; 5. Irrigation District

If under Ditch Company, Irrigation District, or Government Project, state the number of shares or inches, acre feet, as the case may be in said system

App. No. Decree No.	NAME OF APPROPRIATOR TO WHOM DECREED	NAME OF STREAM	Date App. Date Priority	Miner's Inches	In Use	NAME OF DITCH (Water Delivered By)	No.	R/F	P/G/S	Present Irr. Acres	Irrigable Acres
		NO IRRIGATION									
D-205	E. B. Tanner	Bitterroot River	6-1-90	100	No (Part)						
			6-1-96	80	No (Part)						

NOTE: R—Denotes Regular Irrigation. F—Flood Irrigation. P—Water diverted by means of pumping. G—Water diverted by gravity. S—Stored Water.

Condition of System Topography River Basin

Adequate Supply: Yes No Explain

Remarks

Also in: Plat No. Twp. Rge.	Plat No. Twp. Rge.	Plat No. Twp. Rge.
Plat No. Twp. Rge.	Plat No. Twp. Rge.	Plat No. Twp. Rge.

Information From:

Field Survey

6	5	4	3	2	1
7	8	9	10	11	12
18	17	16	15	14	13
19	20	21	22	23	24
30	29	28	27	26	25
31	32	33	34	35	36

27-B, 34-B

F-1-A

County Ravalli

Farm Checked: Date 5-14-57

By Vaughn Chadbourne & Hershel Carpenter

STATE OF MONTANA
STATE ENGINEERS OFFICE
Water Resources Survey

T. 2N R. 20W Plat No. 29

Photo No. 2P-8

Legal Land Owner John Coultas Address

Operator L. J. Wildung - Buying Address Conner, Montana

Water is deliverd by:— 1. Private System; x 2. Ditch Company; 3. State Project; 4. Federal Project: 5. Irrigation District

If under Ditch Company, Irrigation District, or Government Project, state the number of shares or inches, acre feet, as the case may be in said system

App. No. Decree No.	NAME OF APPROPRIATOR TO WHOM DECREED	NAME OF STREAM	Date App. Date Priority	Miner's Inches	In Use	NAME OF DITCH (Water Delivered By)	No.	R/F	P/G/S	Present Irr. Acres	Irrigable Acres
A-1024	W. J. Cummings	Williams or Spade Cr.	4-1-15	200	Part	Coultas	1	F)		20	0
A-1026	F. C. Lee	So. Fk. Spade Cr.	9-16-15	100	Part	Coultas		)			
A-1072	Lea J. & Doris Wildung	Sump Pit	9-1-54	400	Part	Pump & Sprinkler		)			
Use		E. Fk. Bitterroot R.				Sorenson(Coultas-		)			
						Wildung)	1	R)	P	25	0

NOTE: R—Denotes Regular Irrigation. F—Flood Irrigation. P—Water diverted by means of pumping. G—Water diverted by gravity. S—Stored Water.

Condition of System Good Topography 1st Bench River Basin Columbia River, Williams or Spade Cr., & Sump Pit

Adequate Supply: Yes ..... No x Explain Low Creeks in late summer

Remarks Bitterroot River water runs into Sump-Pit via (Sorensen -Coultas - William Ditch)
Wildung claims 1/3 of the water of Spade Creek & ½ of water in Sorenson (Coultas-Wildung) ditch (E. Fk. Bitterroot River)

Also in: Plat No. ..... Twp. ..... Rge.	Plat No. ..... Twp. ..... Rge.	Plat No. ..... Twp. ..... Rge. .....
Plat No. ..... Twp. ..... Rge.	Plat No. ..... Twp. ..... Rge.	Plat No. ..... Twp. ..... Rge. .....

Information From:
L. J. Wildung

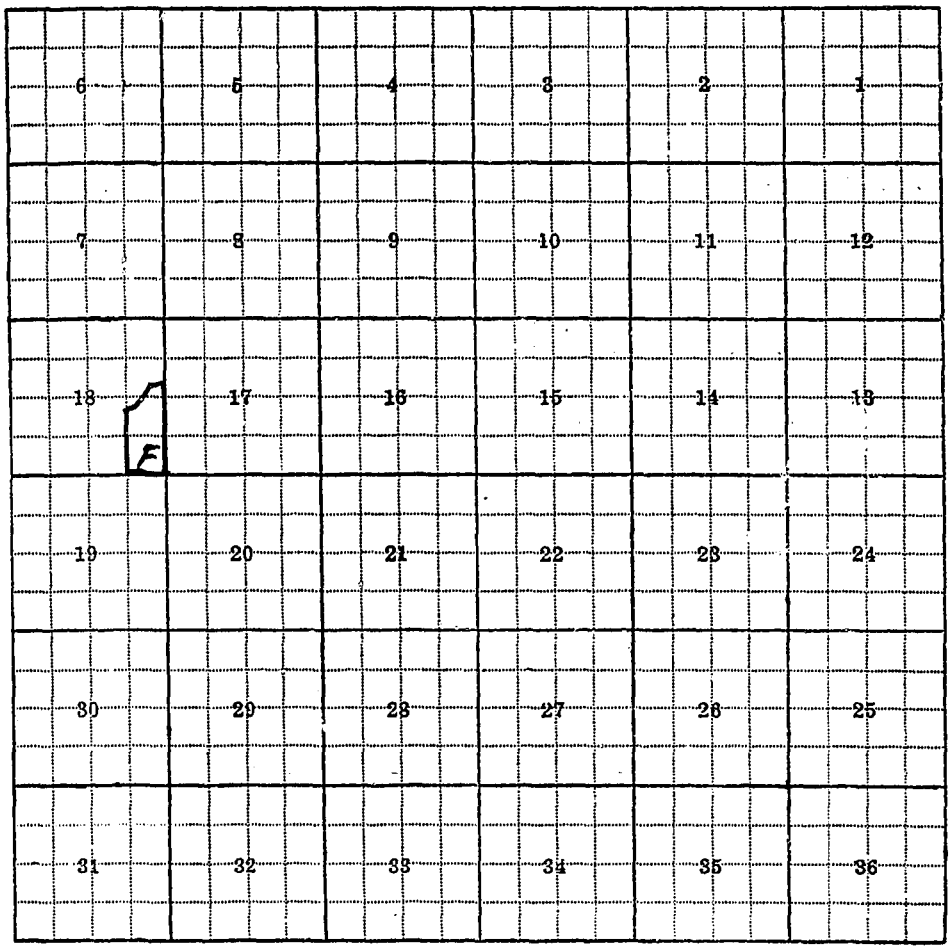
6
5
4
3
2
1
7
8
9
10
11
12
18
17
16
15
14
13
F
19
20
21
22
23
24
30
29
28
27
26
25
31
32
33
34
35
36

18-F

F-1-A

County Ravalli

Farm Checked: Date 5-14-57

By Vaughn Chadbourne & Hershel Carpenter

STATE OF MONTANA
STATE ENGINEERS OFFICE
Water Resources Survey

T 2N R 20W Plat No. 29

Photo No. 2P-116; 2P-117; 2P-7

Legal Land Owner John & Ruth Coultas Address

Operator John Coultas (Son) - Leasing Address Conner, Montana

Water is deliverd by:— 1. Private System; X 2. Ditch Company; 3. State Project; 4. Federal Project; 5. Irrigation District

If under Ditch Company, Irrigation District, or Government Project, state the number of shares or inches, acre feet, as the case may be in said system

App. No. Decree No.	NAME OF APPROPRIATOR TO WHOM DECREED	NAME OF STREAM	Date App. Date Priority	Miner's Inches	In Use	NAME OF DITCH (Water Delivered By)	No.	R/F	P/G/S	Present Irr. Acres	Irrigable Acres
A-1026	E. C. Lee	S. Fk. Spade Creek	9-16-15	100	1/3	Coultas Ditch	1	F)		56	0
A-1024	W. J. Cummings	Spade Creek	4-1-15	200	1/3	Coultas Ditch	1	F)			
D-197	Jacob Sorenson	Bitterroot River	6-1-91	75	Yes	Sorenson (Coultas-					
			6-1-93	120	Yes	Wildung)	1	R)		2	0
						Sorenson (Coultas)	1	R)		80	0
A-1025	J. M. Sorenson	Spade Creek	6-1-90	1000	Yes	Sorenson (River Ditch)		)			
A-429	J. N. Harris	Dixon Creek	9-10-97	200	No						
A-428	Carl G. Carlson	Dixon Creek	11-22-06	200	No						
A-568	Henry Forleen	Henry Creek	5-1-97	150	No						
A-710	James Jergenson	Bitterroot River	6-1-91	75	No						

NOTE: R—Denotes Regular Irrigation. F—Flood Irrigation. P—Water diverted by means of pumping. G—Water diverted by gravity. S—Stored Water.

Condition of System Good Topography River Basin Columbia River, S. Fk. Spade Cr., E. Fk. Bitterroot River, & Williams Spade

Adequate Supply: Yes X No Explain

Remarks

Also in: Plat No. Twp. Rge.	Plat No. Twp. Rge.	Plat No. Twp. Rge.
Plat No. Twp. Rge.	Plat No. Twp. Rge.	Plat No. Twp. Rge.

Information From:
John Coultas (Leasee)

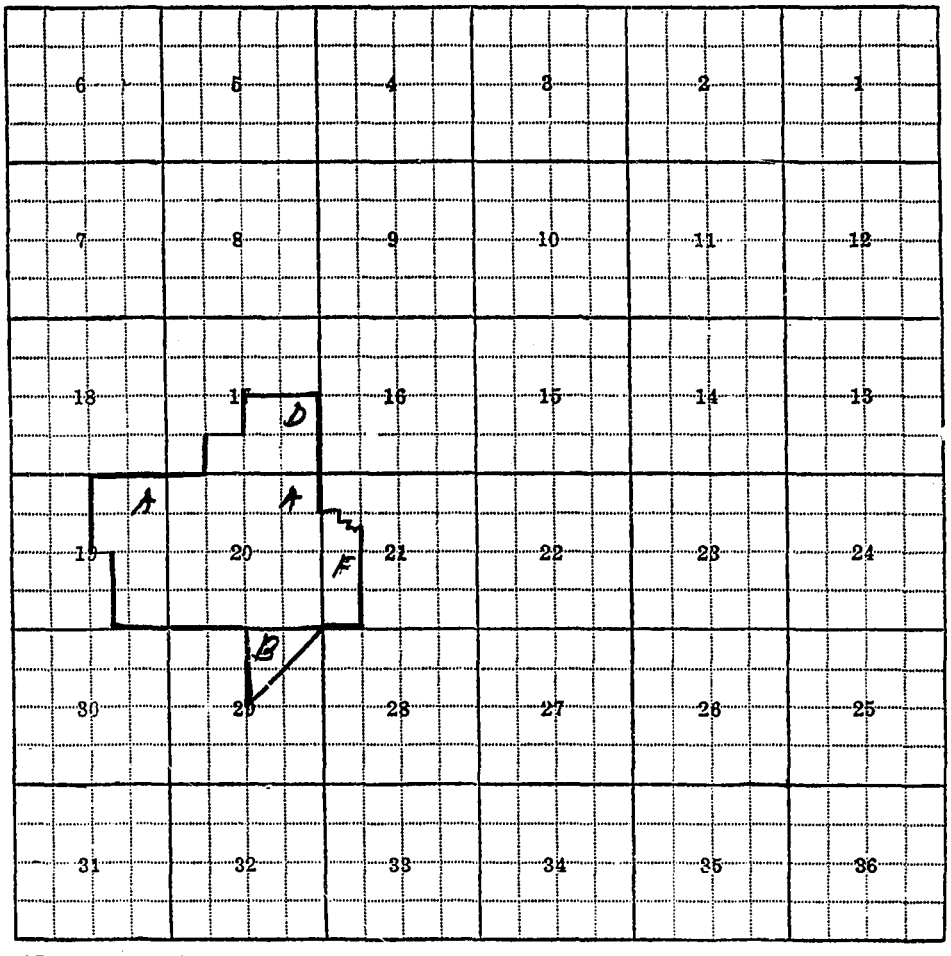

17-D, 19-A, 20-A, 21-F, 29-B

F-1-A

County Ravalli

Farm Checked: Date 5-14-57

By Vaughn Chadbourne & Hershel Carpenter

STATE OF MONTANA
STATE ENGINEERS OFFICE
Water Resources Survey

T 2N R 20W Plat No. 29

Photo No. 2P-116; 2P-117

Legal Land Owner John & Ruth Coultas Address

Operator J. L. Wildung - Buying Address Conner, Montana

Water is deliverd by:— 1. Private System; X 2. Ditch Company; 3. State Project; 4. Federal Project; 5. Irrigation District

If under Ditch Company, Irrigation District, or Government Project, state the number of shares or inches, acre feet, as the case may be in said system

App. No. Decree No.	NAME OF APPROPRIATOR TO WHOM DECREED	NAME OF STREAM	Date App. Date Priority	Minor's Inches	In Use	NAME OF DITCH (Water Delivered By)	No.	R/F	P/G/S	Present Irr. Acres	Irrigable Acres
A-1024	W. J. Cummings	Spade Creek	4-1-15	200	Part	Coultas Ditch	1	F		10	0
A-1026	E. C. Lee	S. Fk. Spade Creek	9-16-15	100	Part	Coultas Ditch	1	F			
A-1072	Lea J. & Doris										
	Wildung	Sump Pit	9-1-54	400	Yes	Pump & Sprinkler	1	R	P	50	20
Use		E. Fk. Bitterroot R.				Sorenson (Coultas-					
						Wildung)	1	R		2	0
A-429	J. N. Harris	Dixon Creek	9-10-97	200	No						

NOTE: R—Denotes Regular Irrigation. F—Flood Irrigation. P—Water diverted by means of pumping. G—Water diverted by gravity. S—Stored Water.

Condition of System Good Topography Bottom Land & Hills River Basin Columbia River, Williams-Spade & So. Spade, E. Fk. Bitterroot R.,

Adequate Supply: Yes..... No. x Explain Creeks get low during summer

Remarks Wildung says that he gets 1/3 & John Coultas gets 2/3 of Spade Creek water, Sump Pump he also claims of the Sorenson, (Coultas-Wildung) Ditch.

One 30 H.P. electric sprinkler pump & one 7.5 H.P. electric sprinkler Pump.

Also in: Plat No..... Twp..... Rge.....	Plat No..... Twp..... Rge.....	Plat No..... Twp..... Rge.....
Plat No..... Twp..... Rge.....	Plat No..... Twp..... Rge.....	Plat No..... Twp..... Rge.....

Information From:

J. L. Wildung

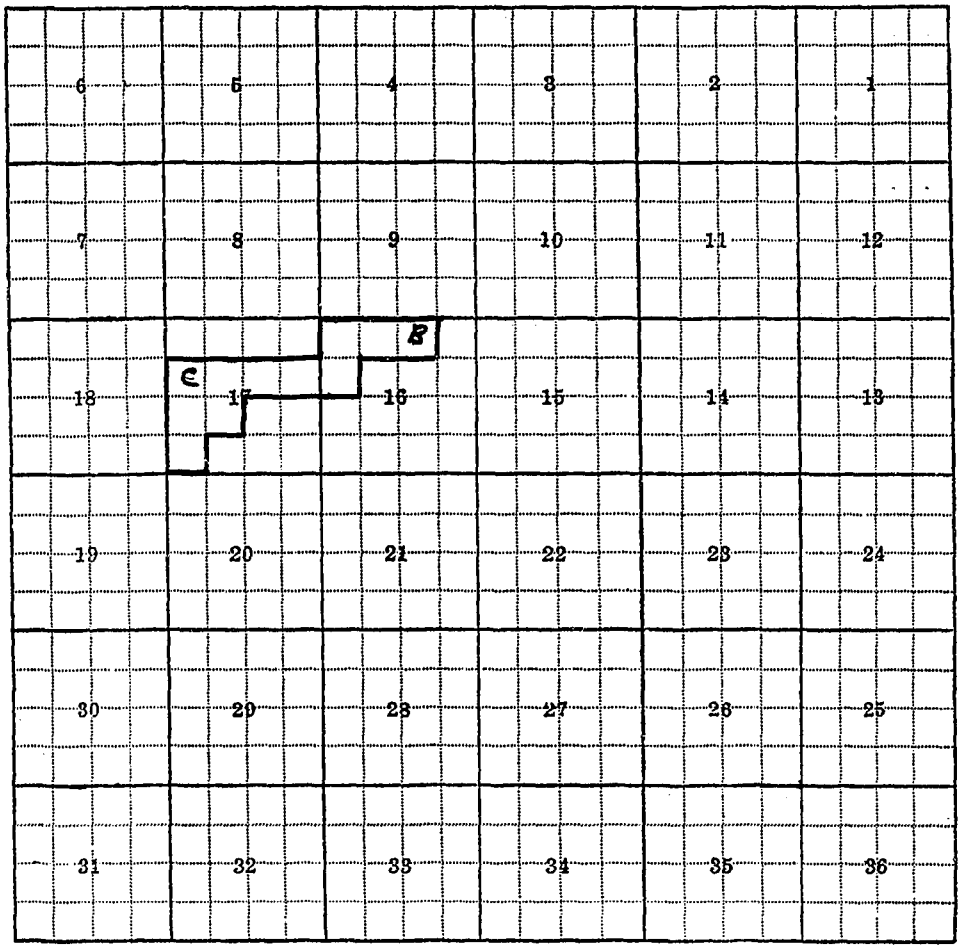
6
5
4
3
2
1
7
8
9
10
11
12
B
C
18
17
16
15
14
13
19
20
21
22
23
24
30
29
28
27
26
25
31
32
33
34
35
36

16-B, 17-C

F-1-A

County Ravalli

Farm Checked: Date 10-22-56

By Dave Pouliot

STATE OF MONTANA
STATE ENGINEERS OFFICE
Water Resources Survey

T. 2N R. 20W Plat No. 29

Photo No. 2P-138

Legal Land Owner Beryl Cross Address

Operator Address

Water is deliverd by:— 1. Private System; x 2. Ditch Company; 3. State Project; 4. Federal Project; 5. Irrigation District

If under Ditch Company, Irrigation District, or Government Project, state the number of shares or inches, acre feet, as the case may be in said system

App. No. Decree No.	NAME OF APPROPRIATOR TO WHOM DECREED	NAME OF STREAM	Date App. Date Priority	Miner's Inches	In Use	NAME OF DITCH (Water Delivered By)	No.	R/F	P/G/S	Present Irr. Acres	Irrigable Acres
D-187	Anna Olson	Bitterroot River(E.Fk)	5-16-09	100	Yes	Cross Sprinkler	1	R	sprinkler	16	0

NOTE: R—Denotes Regular Irrigation. F—Flood Irrigation. P—Water diverted by means of pumping. G—Water diverted by gravity. S—Stored Water.

Condition of System Good Topography River Bench River Basin Columbia River, East Fork Bitterroot River

Adequate Supply: Yes x No Explain

Remarks Electric 10 H.P. sprinkler pump system.
River ditch washed out, installed sprinkler pump. He is very satisfied with this system.

Also in: Plat No. Twp. Rge.	Plat No. Twp. Rge.	Plat No. Twp. Rge.
Plat No. Twp. Rge.	Plat No. Twp. Rge.	Plat No. Twp. Rge.

Information From:
Mr. Cross

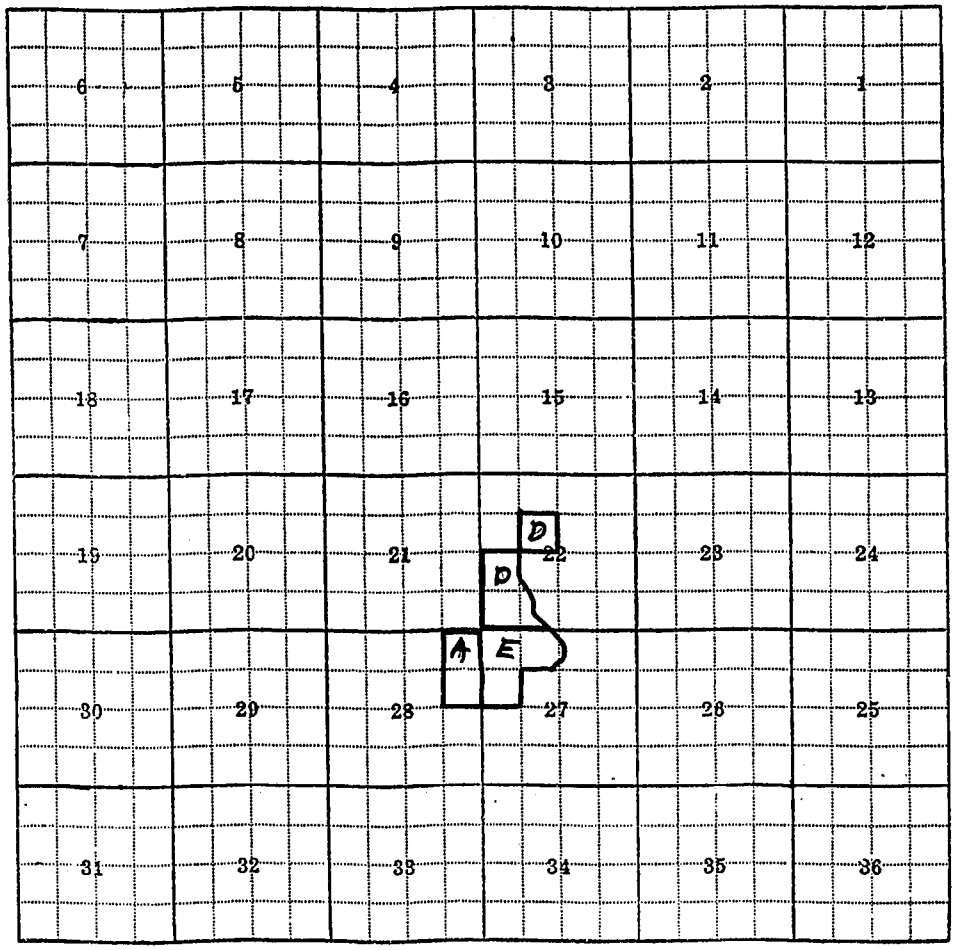
6
5
4
3
2
1
7
8
9
10
11
12
18
17
16
15
14
13
19
20
21
22
23
24
30
29
28
27
26
25
31
32
33
34
35
36
D
D
A
E

22-D, 27-E, 28-A

F-1-A

County Ravalli

Farm Checked: Date

By Vaughn Chadbourne

STATE OF MONTANA
STATE ENGINEERS OFFICE
Water Resources Survey

T. 2N R. 20W Plat No. 29

Photo No.

Legal Land Owner L. J. & Harriet Frampton Address

Operator Address

Water is deliverd by:— 1. Private System; 2. Ditch Company; 3. State Project; 4. Federal Project; 5. Irrigation District

If under Ditch Company, Irrigation District, or Government Project, state the number of shares or inches, acre feet, as the case may be in said system

App. No. Decree No.	NAME OF APPROPRIATOR TO WHOM DECREED	NAME OF STREAM	Date App. Date Priority	Miner's Inches	In Use	NAME OF DITCH (Water Delivered By)	No.	R/F	P/G/S	Present Irr. Acres	Irrigable Acres
		NO IRRIGATION									
D-205	E. B. Tanner	Bitterroot River	6-1-90	100	No (Part)						
			6-1-96	80	No (Part)						

NOTE: R—Denotes Regular Irrigation. F—Flood Irrigation. P—Water diverted by means of pumping. G—Water diverted by gravity. S—Stored Water.

Condition of System Topography River Basin

Adequate Supply: Yes No Explain

Remarks

Also in: Plat No. Twp. Rge.	Plat No. Twp. Rge.	Plat No. Twp. Rge.
Plat No. Twp. Rge.	Plat No. Twp. Rge.	Plat No. Twp. Rge.

Information From:
Field Survey

6	5	4	3	2	1
7	8	9	10	11	12
18	17	16	15	14	13
19	20	21	22	23	24
30	29	28	27 H	26	25
31	32	33	34	35	36

27-H

F-1-A

County Ravalli

Farm Checked: Date 5-24-57

By Vaughn Chadbourne

STATE OF MONTANA
STATE ENGINEERS OFFICE
Water Resources Survey

T 2N R 20W Plat No. 29

Photo No.

Legal Land Owner William F. Fullerton Address

Operator Address

Water is deliverd by:— 1. Private System; 2. Ditch Company; 3. State Project; 4. Federal Project; 5. Irrigation District

If under Ditch Company, Irrigation District, or Government Project, state the number of shares or inches, acre feet, as the case may be in said system

App. No. Decree No.	NAME OF APPROPRIATOR TO WHOM DECREED	NAME OF STREAM	Date App. Date Priority	Miner's Inches	In Use	NAME OF DITCH (Water Delivered By)	No.	R/F	P/G/S	Present Irr. Acres	Irrigable Acres
		NO IRRIGATION									
A-429	J. N. Harris	Dixon Creek	9-10-97	200	No						
D-207	S.A. & Loretta Underwood	Bitterroot River	5-1-02	140	No (part)						

NOTE: R—Denotes Regular Irrigation. F—Flood Irrigation. P—Water diverted by means of pumping. G—Water diverted by gravity. S—Stored Water.

Condition of System Topography River Basin

Adequate Supply: Yes No Explain

Remarks

Also in: Plat No. Twp. Rge.	Plat No. Twp. Rge.	Plat No. Twp. Rge.
Plat No. Twp. Rge.	Plat No. Twp. Rge.	Plat No. Twp. Rge.

Information From:

Arthur Robbins & Field Survey

6	5	4	3	2	1
7	8	9	10	11	12
18	17	16	15	14	13
19	20	21	22	23	24
30	29	28	27	26	25
31	32	33	34	35	36

F-1-A

County Ravalli

Farm Checked: Date 5-29-57

By Vaughn Chadbourne

STATE OF MONTANA
STATE ENGINEERS OFFICE
Water Resources Survey

T 2N R 20W Plat No. 29

Photo No. 2P-10

Legal Land Owner Perry & Julia Hannon Address Darby, Montana

Operator Same Address

Water is deliverd by:— 1. Private System; × 2. Ditch Company; 3. State Project; 4. Federal Project; 5. Irrigation District

If under Ditch Company, Irrigation District, or Government Project, state the number of shares or inches, acre feet, as the case may be in said system

App. No. Decree No.	NAME OF APPROPRIATOR TO WHOM DECREED	NAME OF STREAM	Date App. Date Priority	Minor's Inches	In Use	NAME OF DITCH (Water Delivered By)	No.	R/F	P/G/S	Present Irr. Acres	Irrigable Acres
D-155	Milton Hammond	Bitterroot River(W.Fk)	4-1-86	300	Yes	Orr Ditch (McKenzie, Leavon, Skaw, Hannon)	1	R		1	0

NOTE: R—Denotes Regular Irrigation. F—Flood Irrigation. P—Water diverted by means of pumping. G—Water diverted by gravity. S—Stored Water.

Condition of System Good Topography 1st Bench River Basin Columbia River, West Fork Bitterroot River

Adequate Supply: Yes x No Explain

Remarks

Also in:		
Plat No. 28 Twp. 2N Rge. 21W	Plat No. Twp. Rge.	Plat No. Twp. Rge.
Plat No. Twp. Rge.	Plat No. Twp. Rge.	Plat No. Twp. Rge.

Information From:

Perry Hannon

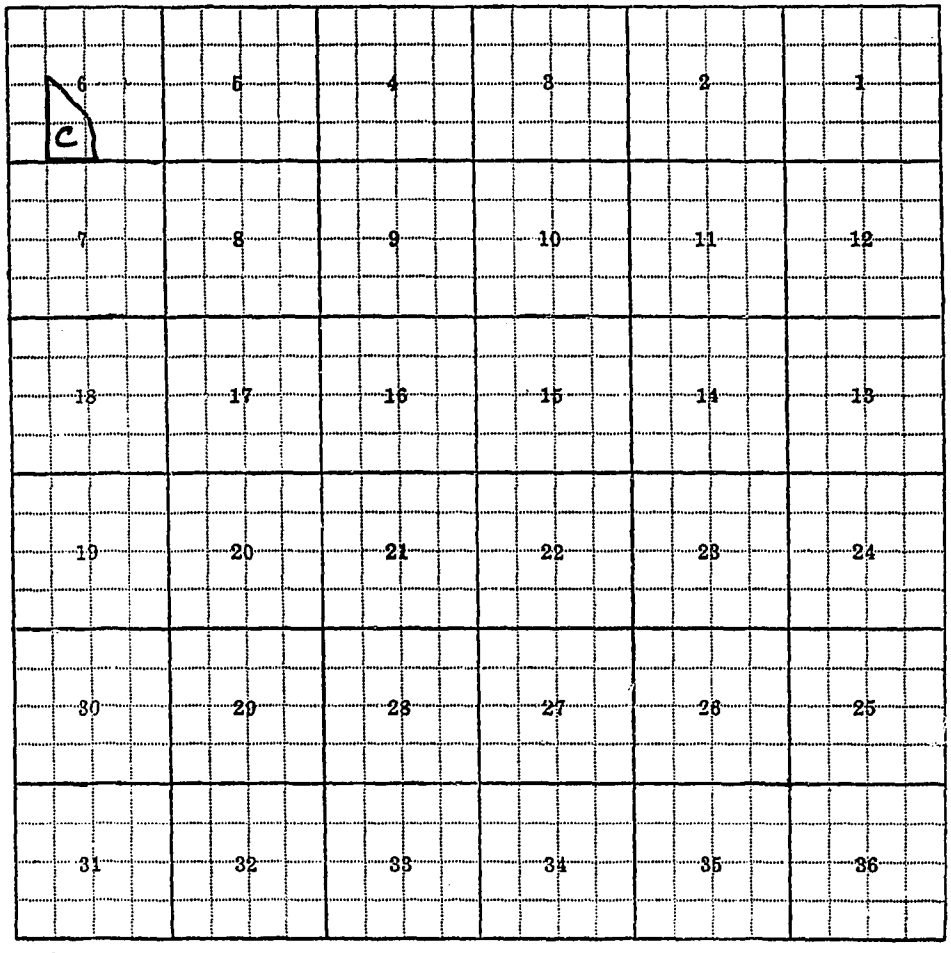
6
C
5
4
3
2
1
7
8
9
10
11
12
18
17
16
15
14
13
19
20
21
22
23
24
30
29
28
27
26
25
31
32
33
34
35
36

6-C

F-1-A

County Ravalli

Farm Checked: Date 5-23-57

By Vaughn Chadbourne

STATE OF MONTANA
STATE ENGINEERS OFFICE
Water Resources Survey

T 2N R 20W Plat No. 29

Photo No. 2P-14; 2P-15; 2P-10; 2P-9

Legal Land Owner Grover & Mary Harris Address

Operator Andrew Lund - Buying Address Darby, Montana

Water is deliverd by:— 1. *Private System;* × 2. *Ditch Company;* 3. *State Project;* 4. *Federal Project;* 5. *Irrigation District*

If under Ditch Company, Irrigation District, or Government Project, state the number of shares or inches, acre feet, as the case may be in said system

App. No. Decree No.	NAME OF APPROPRIATOR TO WHOM DECREED	NAME OF STREAM	Date App. Date Priority	Miner's Inches	In Use	NAME OF DITCH (Water Delivered By)	No.	R/F	P/G/S	Present Irr. Acres	Irrigable Acres
*D-158	Claude Hopkins										
	Jeff Whitesell										
	Sidney Edwards										
	Geo. A. Robbins										
	Thomas & W. A. Thorning										
	A. L. Johnston	Bitterroot River(E. Fk)	6-16-91	1165	87	Main Ditch	1	R		25	0
D-225	Jeff Whitesell	Bitterroot River(E. Fk)	6-1-96	100	?	Whitesell	1	R		115	0
D-224	Albert Whitesell	Bitterroot River(E. Fk)	6-1-96	100	Yes	Whitesell	1	R			
D-180	Maggie McGinley	Bitterroot River	6-1-96	80	Yes						

NOTE: R—Denotes Regular Irrigation. F—Flood Irrigation. P—Water diverted by means of pumping. G—Water diverted by gravity. S—Stored Water.

Condition of System Good Topography 1st Bench River Basin Columbia River, E. Fk. Bitterroot River

Adequate Supply: Yes x No Explain

Remarks Lund claims a total of 266 miner's inches of Bitterroot River Water. *See ditch decree case #4289 for later diversion of water and present ownership. This decree allows Andrew Lund 87 miner's inches as of the priority date - 6-16-91.

Also in: Plat No. Twp. Rge.	Plat No. Twp. Rge.	Plat No. Twp. Rge.
Plat No. Twp. Rge.	Plat No. Twp. Rge.	Plat No. Twp. Rge.

Information From:
Andrew Lund

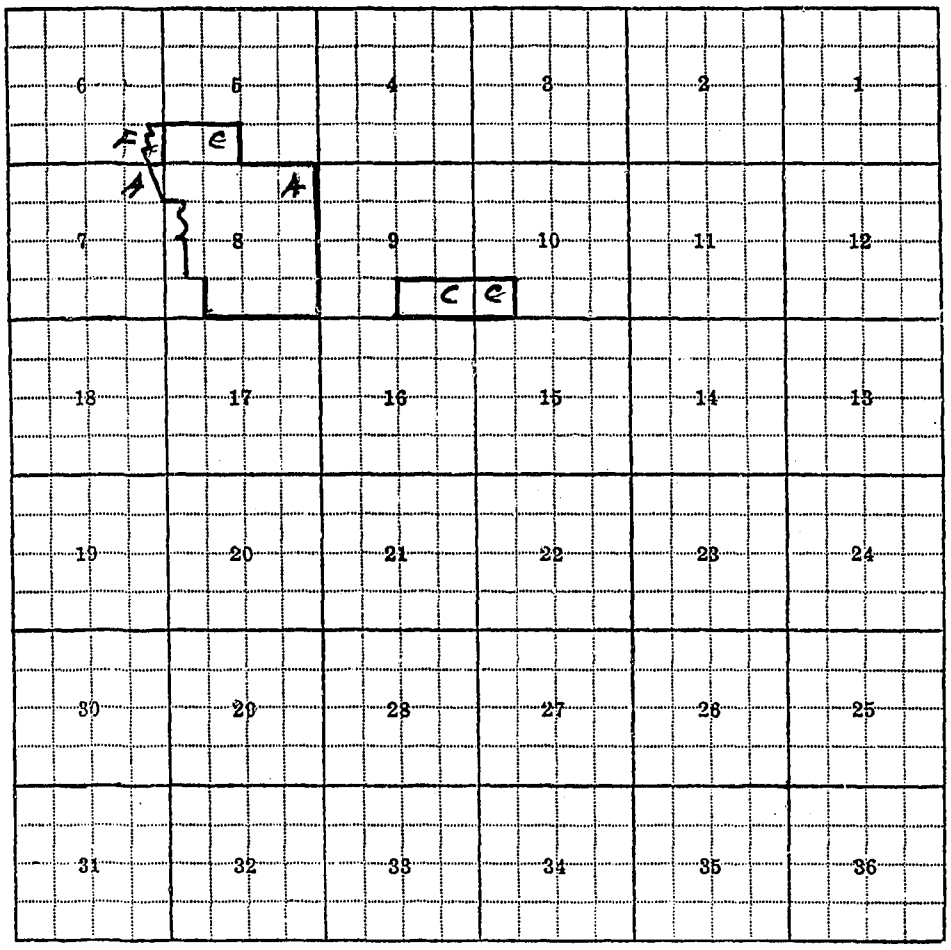

5-C, 6-F, 7-A, 8-A, 9-C, 10-C

F-1-A

County Ravalli

Farm Checked: Date 5-23-57

By Vaughn Chadbourne

STATE OF MONTANA
STATE ENGINEERS OFFICE
Water Resources Survey

T. 2N R. 20W Plat No. 29

Photo No.

Legal Land Owner Leslie & Stella Herbert Address

Operator Address

Water is delivered by:— 1. Private System; 2. Ditch Company; 3. State Project; 4. Federal Project; 5. Irrigation District

If under Ditch Company, Irrigation District, or Government Project, state the number of shares or inches, acre feet, as the case may be in said system .

App. No. Decree No.	NAME OF APPROPRIATOR TO WHOM DECREED	NAME OF STREAM	Date App. Date Priority	Miner's Inches	In Use	NAME OF DITCH (Water Delivered By)	No.	R/F	P/G/S	Present Irr. Acres	Irrigable Acres
D-207	S. A. & Loretta										
	Underwood	Bitterroot River	5-1-02	140	No (Part)						
		NO IRRIGATION									

NOTE: R—Denotes Regular Irrigation. F—Flood Irrigation. P—Water diverted by means of pumping. G—Water diverted by gravity. S—Stored Water.

Condition of System Topography River Basin

Adequate Supply: Yes No Explain

Remarks

Also in: Plat No. Twp. Rge.	Plat No. Twp. Rge.	Plat No. Twp. Rge.
Plat No. Twp. Rge.	Plat No. Twp. Rge.	Plat No. Twp. Rge.

Information From:

Arthur Robbins & Field Survey

6	5	4	3	2	1
7	8	9	10	11	12
18	17	16	15	14	13
19	20	21	22	23	24
30	29	28	27	26	25
31	32	33	34	35	36

F-1-A

County Ravalli

Farm Checked: Date 5-23-57

By Vaughn Chadbourne

STATE OF MONTANA
STATE ENGINEERS OFFICE
Water Resources Survey

T. 2N R. 20W Plat No. 29

Photo No. 2P-10

Legal Land Owner Oscar Honey Address

Operator Mark Bedient - Leasing Address Darby, Montana

Water is deliverd by:— 1. Private System; X 2. Ditch Company; 3. State Project; 4. Federal Project; 5. Irrigation District

If under Ditch Company, Irrigation District, or Government Project, state the number of shares or inches, acre feet, as the case may be in said system

App. No. Decree No.	NAME OF APPROPRIATOR TO WHOM DECREED	NAME OF STREAM	Date App. Date Priority	Miner's Inches	In Use	NAME OF DITCH (Water Delivered By)	No.	R/F	P/G/S	Present Irr. Acres	Irrigable Acres
*D-158	Claude Hopkins										
	Jeff Whitesell										
	Sidney Edwards										
	Geo. A. Robbins										
	Thomas & W. A. Thorning										
	A. L. Johnston	Bitterroot River(E.Fk)	6-16-91	1165	20	Main Ditch	1	R		5	0

NOTE: R—Denotes Regular Irrigation. F—Flood Irrigation. P—Water diverted by means of pumping. G—Water diverted by gravity. S—Stored Water.

Condition of System Good Topography 1st Bench River Basin Columbia River, E. Fk.
Adequate Supply: Yes x No Explain Bitterroot River
Remarks *See ditch decree case #4289 for later diversion of water and present ownership. This decree allows Oscar Honey 20 miner's inches as of the priority date - 6-16-91.

Also in: Plat No. Twp. Rge.	Plat No. Twp. Rge.	Plat No. Twp. Rge.
Plat No. Twp. Rge.	Plat No. Twp. Rge.	Plat No. Twp. Rge.

Information From:
Bert Christopherson

6 E	5	4	3	2	1
7	8	9	10	11	12
18	17	16	15	14	13
19	20	21	22	23	24
30	29	28	27	26	25
31	32	33	34	35	36

6-E

F-1-A

County Ravalli

Farm Checked: Date 5-27-57

By Vaughn Chadbourne

STATE OF MONTANA

STATE ENGINEERS OFFICE

Water Resources Survey

T 2N R 20W Plat No. 29

Photo No. 2P-9

Legal Land Owner John P. Huggens Address Conner, Montana

Operator Same Address

Water is deliverd by:— 1. Private System; x 2. Ditch Company; 3. State Project; 4. Federal Project; 5. Irrigation District

If under Ditch Company, Irrigation District, or Government Project, state the number of shares or inches, acre feet, as the case may be in said system

App. No. Decree No.	NAME OF APPROPRIATOR TO WHOM DECREED	NAME OF STREAM	Date App. Date Priority	Miner's Inches	In Use	NAME OF DITCH (Water Delivered By)	No.	R/F	P/G/S	Present Irr. Acres	Irrigable Acres
		Sump				Huggens Pump & Sprinkler	1	R		10	0
D-207	S. A. & Loretta Underwood	Bitterroot River	5-1-02	140	No (Part)						

NOTE: R—Denotes Regular Irrigation. F—Flood Irrigation. P—Water diverted by means of pumping. G—Water diverted by gravity. S—Stored Water.

Condition of System ..... Topography Bottom Land River Basin Columbia River, Sump

Adequate Supply: Yes x No..... Explain .....

Remarks Not using D-207 which originally diverted from east bank of the east fork of the Bitterroot River, then was flumed across the river-flume & ditch are out.

Also in: Plat No..... Twp..... Rge.....	Plat No..... Twp..... Rge.....	Plat No..... Twp..... Rge.....
Plat No..... Twp..... Rge.....	Plat No..... Twp..... Rge.....	Plat No..... Twp..... Rge.....

Information From:

Albert Robbins

6	5	4	3	2	1
7	8	9	10	11	12
18	17	16	15	14	13
19	20	21	22	23	24
30	29	28	27	26	25
31	32	33	34	35	36

7-H

F-1-A

County Ravalli

Farm Checked: Date 5-23-57

By Vaughn Chadbourne

STATE OF MONTANA

STATE ENGINEERS OFFICE

Water Resources Survey

T 2N R 20W Plat No. 29

Photo No. 2P-10

Legal Land Owner Zella & Percy Loper Address Darby, Montana

Operator Same Address

Water is deliverd by:— 1. Private System; X 2. Ditch Company; 3. State Project; 4. Federal Project; 5. Irrigation District

If under Ditch Company, Irrigation District, or Government Project, state the number of shares or inches, acre feet, as the case may be in said system

App. No. Decree No.	NAME OF APPROPRIATOR TO WHOM DECREED	NAME OF STREAM	Date App. Date Priority	Miner's Inches	In Use	NAME OF DITCH (Water Delivered By)	No.	R/F	P/G/S	Present Irr. Acres	Irrigable Acres
*D-158	Claude Hopkins										
	Jeff Whitesell										
	Sidney Edwards										
	Geo. A. Robbins										
	Thomas & W. A. Thorning										
	A. L. Johnston	Bitterroot River (E.Fk)	6-16-91	1165	150	Main Ditch	1	R		45	0

NOTE: R—Denotes Regular Irrigation. F—Flood Irrigation. P—Water diverted by means of pumping. G—Water diverted by gravity. S—Stored Water.

Condition of System Good Topography 1st Bench River Basin Columbia River, East Fork

Adequate Supply: Yes x No Explain Bitterroot River

Remarks *See ditch decree case no. 4289 for later diversion of water and present ownership. This decree allows Percy Loper 150 miner's inches as of the priority date - 6-16-91.

Also in: Plat No. Twp. Rge.	Plat No. Twp. Rge.	Plat No. Twp. Rge.
Plat No. Twp. Rge.	Plat No. Twp. Rge.	Plat No. Twp. Rge.

Information From:

Percy Loper

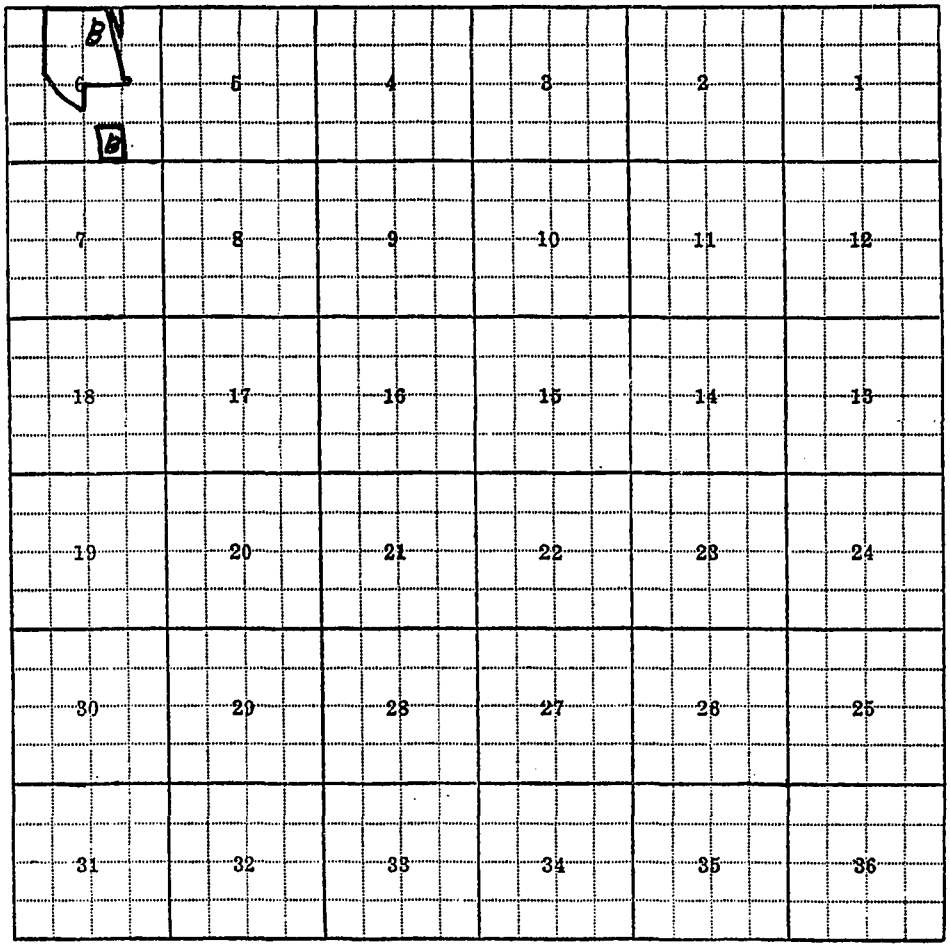
B
6
5
4
3
2
1
B
7
8
9
10
11
12
18
17
16
15
14
13
19
20
21
22
23
24
30
29
28
27
26
25
31
32
33
34
35
36

6-B

F-1-A

County Ravalli

Farm Checked: Date

By Vaughn Chadbourne

STATE OF MONTANA
STATE ENGINEERS OFFICE
Water Resources Survey

T 2N R 20W Plat No. 29

Photo No.

Legal Land Owner R. W. Meyers, John J. Egli, Lewis & Florence Dawning Address

Operator Address

Water is deliverd by:— 1. *Private System;* 2. *Ditch Company;* 3. *State Project;* 4. *Federal Project;* 5. *Irrigation District*

If under Ditch Company, Irrigation District, or Government Project, state the number of shares or inches, acre feet, as the case may be in said system

App. No. Decree No.	NAME OF APPROPRIATOR TO WHOM DECREED	NAME OF STREAM	Date App. Date Priority	Miner's Inches	In Use	NAME OF DITCH (Water Delivered By)	No.	R/F	P/G/S	Present Irr. Acres	Irrigable Acres
D-194	Ellen Satterlee	Bitterroot River	4-1-02	160	No (Part)						
	NO IRRIGATION										

NOTE: R—Denotes Regular Irrigation. F—Flood Irrigation. P—Water diverted by means of pumping. G—Water diverted by gravity. S—Stored Water.

Condition of System Topography River Basin

Adequate Supply: Yes No Explain

Remarks

Also in: Plat No. Twp. Rge.	Plat No. Twp. Rge.	Plat No. Twp. Rge.
Plat No. Twp. Rge.	Plat No. Twp. Rge.	Plat No. Twp. Rge.

Information From:
Field Survey

6	5	4	3	2	1
7	8	9	10	11	12
18	17	16	15	14	13
19	20	21	22	23	24
30	29	28	27	26	25
31	32	33	34	35	36

18-6

F-1-A

County Ravalli

Farm Checked: Date

By Vaughn Chadbourne

STATE OF MONTANA
STATE ENGINEERS OFFICE
Water Resources Survey

T. 2N R. 20W Plat No. 29

Photo No.

Legal Land Owner Ravalli County Bank Address

Operator Address

Water is deliverd by:— 1. Private System; 2. Ditch Company; 3. State Project; 4. Federal Project; 5. Irrigation District

If under Ditch Company, Irrigation District, or Government Project, state the number of shares or inches, acre feet, as the case may be in said system

App. No. Decree No.	NAME OF APPROPRIATOR TO WHOM DECREED	NAME OF STREAM	Date App. Date Priority	Miner's Inches	In Use	NAME OF DITCH (Water Delivered By)	No.	R/F	P/G/S	Present Irr. Acres	Irrigable Acres
D-205	F. B. Tanner	Bitterroot River	6-1-90	100	No (Part)						
			6-1-96	80	No (Part)						
		NO IRRIGATION									

NOTE: R—Denotes Regular Irrigation. F—Flood Irrigation. P—Water diverted by means of pumping. G—Water diverted by gravity. S—Stored Water.

Condition of System Topography River Basin

Adequate Supply: Yes No Explain

Remarks

Also in: Plat No. 15 Twp. 6N Rge. 21W	Plat No. 19 Twp. 5N Rge 20W	Plat No. Twp. Rge.
Plat No. 18 Twp. 5N Rge. 21W	Plat No. 21 Twp. 4N Rge 21W	Plat No. Twp. Rge.

Information From:

Field Survey

6	5	4	3	2	1
7	8	9	10	11	12
18	17	16	15	14	13
19	20	21	22	23	24
30	29	28	27 G	26	25
31	32	33	34 G	35	36

27-G, 34-G

F-1-A.

County Ravalli

Farm Checked: Date 5-14-57

By Vaughn Chadbourne & Ted Neuman

STATE OF MONTANA
STATE ENGINEERS OFFICE
Water Resources Survey

T 2N R 20W Plat No. 29

Photo No. 2P-115; 2P-116; 2P-9

Legal Land Owner Arthur & Kathryn Robbins Address Conner, Montana

Operator Same Address

Water is deliverd by:— 1. Private System; X 2. Ditch Company; 3. State Project; 4. Federal Project; 5. Irrigation District

If under Ditch Company, Irrigation District, or Government Project, state the number of shares or inches, acre feet, as the case may be in said system

App. No. Decree No.	NAME OF APPROPRIATOR TO WHOM DECREED	NAME OF STREAM	Date App. Date Priority	Miner's Inches	In Use	NAME OF DITCH (Water Delivered By)	No.	R/F	P/G/S	Present Irr. Acres	Irrigable Acr.
*D-158	Claude Hopkins										
	Jeff Whitesell										
	Sidney Edwards										
	Geo. A. Robbins										
	Thomas & W. A. Thorning										
	A. L. Johnston	Bitterroot River(E.Fk)	6-16-91	1165	75	Main Ditch	1	R		40	0
D-207	S. A. & Loretta Underwood	Bitterroot River(E.Fk)	5-1-02	140	80	Main Ditch	1	R			
A-429	J. N. Harris	Dixon Creek	9-10-97	200	No						
		E.Fk. Bitterroot River				Robbins sprinkler	1	R	P	30	0

NOTE: R—Denotes Regular Irrigation. F—Flood Irrigation. P—Water diverted by means of pumping. G—Water diverted by gravity. S—Stored Water.

Condition of System ..... Topography River Bottom River Basin Columbia River, E. Fk. Bitterroot River

Adequate Supply: Yes x No ..... Explain .....

Remarks Robbins says he is carrying 80 miner's inches of D-207 through Main Ditch. Also says he has D-193 because he has the old Rouse place.

*See ditch decree case #4289 for later diversion of water and present ownership. This decree allows Art Robbins 75 miner's inches as of the priority date - 6-16-91.

Also in: Plat No. Twp. Rge.	Plat No. Twp. Rge.	Plat No. Twp. Rge.
Plat No. Twp. Rge.	Plat No. Twp. Rge.	Plat No. Twp. Rge.

Information From:

Arthur Robbins

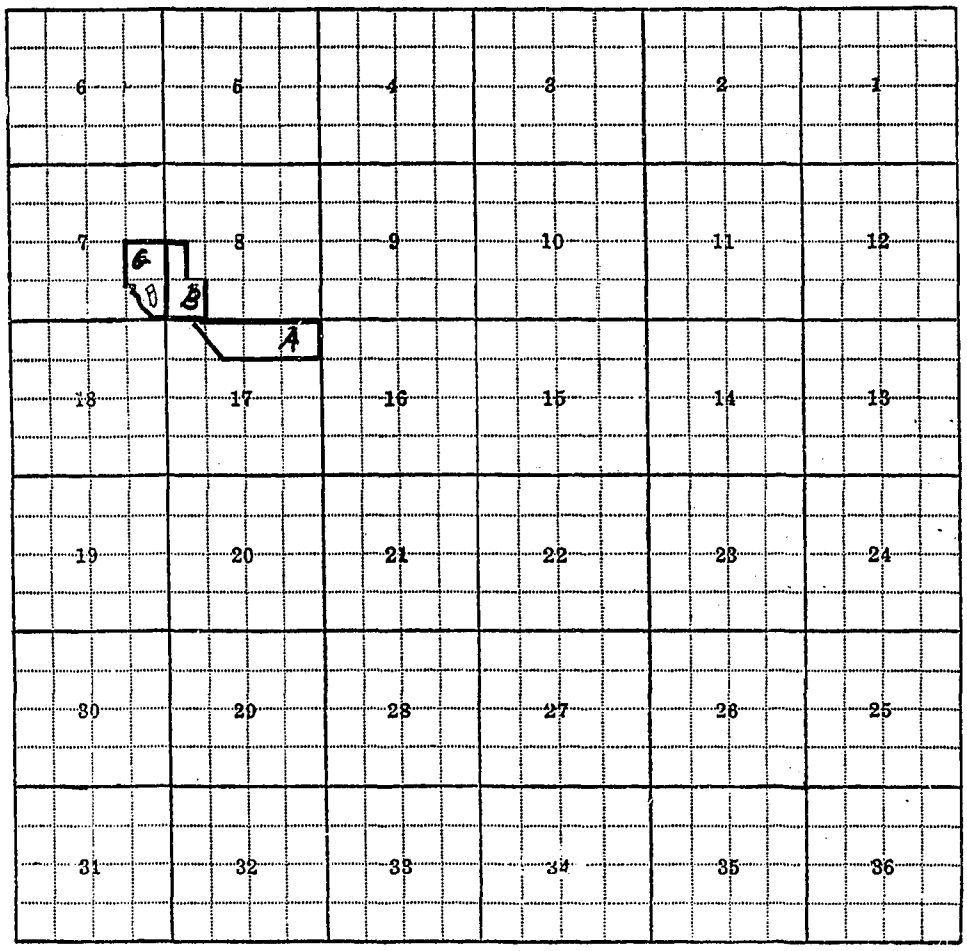
6
5
4
3
2
1
7
8
9
10
11
12
G
B
A
18
17
16
15
14
13
19
20
21
22
23
24
30
29
28
27
26
25
31
32
33
34
35
36

7-G, 8-B, 17-A

F-1-A

County Ravalli

Farm Checked: Date 5-28-57

By Vaughn Chadbourne

STATE OF MONTANA
STATE ENGINEERS OFFICE
Water Resources Survey

T. 2N R. 20W Plat No. 29

Photo No.

Legal Land Owner Grover & Ruth Rumph Address

Operator Address

Water is deliverd by:— 1. Private System; 2. Ditch Company; 3. State Project; 4. Federal Project; 5. Irrigation District

If under Ditch Company, Irrigation District, or Government Project, state the number of shares or inches, acre feet, as the case may be in said system

App. No. Decree No.	NAME OF APPROPRIATOR TO WHOM DECREED	NAME OF STREAM	Date App. Date Priority	Miner's Inches	In Use	NAME OF DITCH (Water Delivered By)	No.	R/F	P/G/S	Present Irr. Acres	Irrigable Acres
*D-158	Claude Hopkins										
	Jeff Whitesell										
	Sidney Edwards										
	Geo. A. Robbins										
	Thomas & W. A.										
	Thorning										
	A. L. Johnson	Bitterroot River	6-16-91	1165	No						
D-225	Jeff Whitesell	Bitterroot River	6-1-96	100	No (Part)						
		NO IRRIGATION									

NOTE: R—Denotes Regular Irrigation. F—Flood Irrigation. P—Water diverted by means of pumping. G—Water diverted by gravity. S—Stored Water.

Condition of System Topography River Basin

Adequate Supply: Yes No Explain

Remarks *See ditch decree case #4289 for later diversion of water and present ownership. This decree allows Grover Rumph 200 miner's inches as of the priority date - 6-16-91.

Also in: Plat No. 24 Twp. 3N Rge. 20W	Plat No. Twp. Rge.	Plat No. Twp. Rge.
Plat No. Twp. Rge.	Plat No. Twp. Rge.	Plat No. Twp. Rge.

Information From:

Grover Rumph & Field Survey

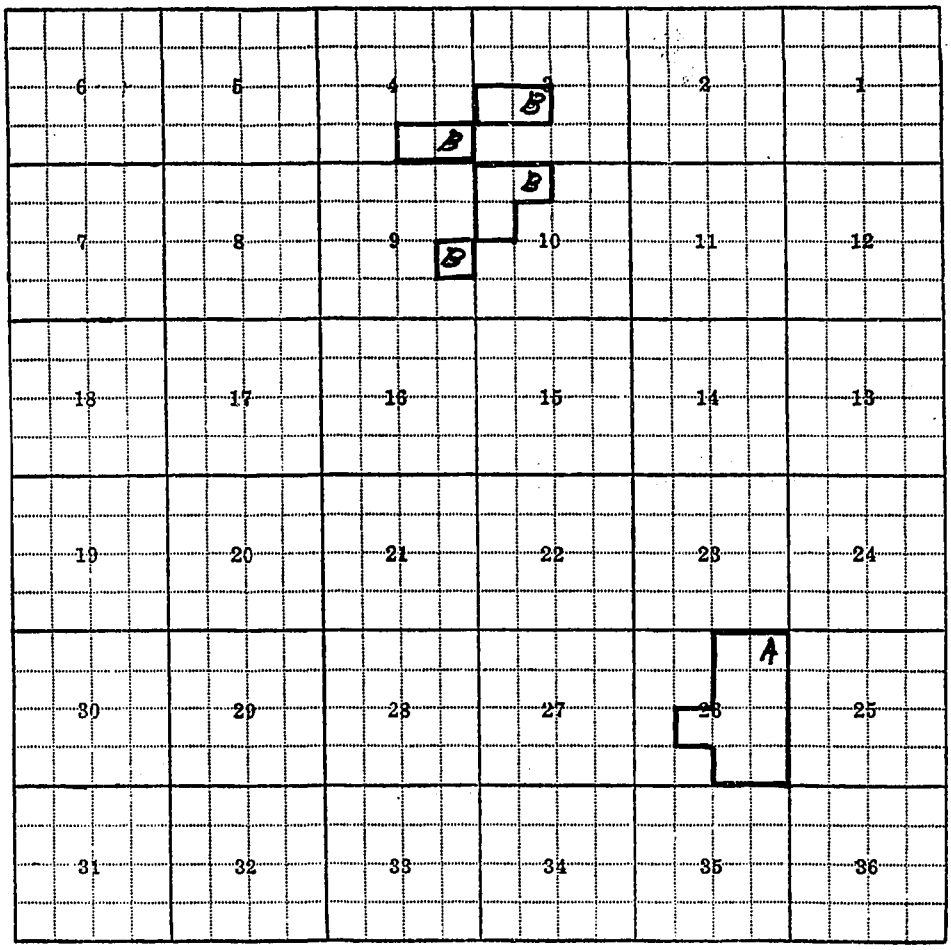

3-B, 4-B, 9-B, 10B, 26-A

F-1-A

County Ravalli

Farm Checked: Date 5-25-57

By Vaughn Chadbourne

STATE OF MONTANA

STATE ENGINEERS OFFICE

Water Resources Survey

T. 2N R. 20W Plat No. 29

Photo No. 2P-8; 2P-7

Legal Land Owner Dee Shook Address Conner, Montana

Operator Same Address

Water is deliverd by:— 1. Private System; X 2. Ditch Company; 3. State Project; 4. Federal Project; 5. Irrigation District

If under Ditch Company, Irrigation District, or Government Project, state the number of shares or inches, acre feet, as the case may be in said system

App. No. Decree No.	NAME OF APPROPRIATOR TO WHOM DECREED	NAME OF STREAM	Date App. Date Priority	Miner's Inches	In Use	NAME OF DITCH (Water Delivered By)	No.	R/F	P/G/S	Present Irr. Acres	Irrigable Acres
*See	Roy, Dee, Fone &										
Remarks	Walter Shook & Milo										
	Wilson	Boulder Lake	8-16-40	1000							
		(Via W. Fk. Bitterroot		A.F.	Yes	D. Shook-Sprinkler -					
		River)				Wilson	1	R		12	0
		River Slew				D. Shook Sprinkler	1	R	P	20	0
A-934	G. L. Shook	Shook Creek	10-15-00	All	No						

NOTE: R—Denotes Regular Irrigation. F—Flood Irrigation. P—Water diverted by means of pumping. G—Water diverted by gravity. S—Stored Water.

Condition of System Good Topography River Bottom River Basin Columbia River, West Fork Bitterroot River, River Slew

Adequate Supply: Yes X No Explain

Remarks Has water from Boulder Lake.
Pumps from Slew & D. Shook - Wilson Ditch
*No recorded filing made. Storage based on Forest Service Permit. Reference: Miscellaneous Book 11 - Page 372

Also in:		
Plat No. 28 Twp. 2N Rge. 21W	Plat No. Twp. Rge.	Plat No. Twp. Rge.
Plat No. Twp. Rge.	Plat No. Twp. Rge.	Plat No. Twp. Rge.

Information From:

Walter Shook & Mrs. Dee Shook

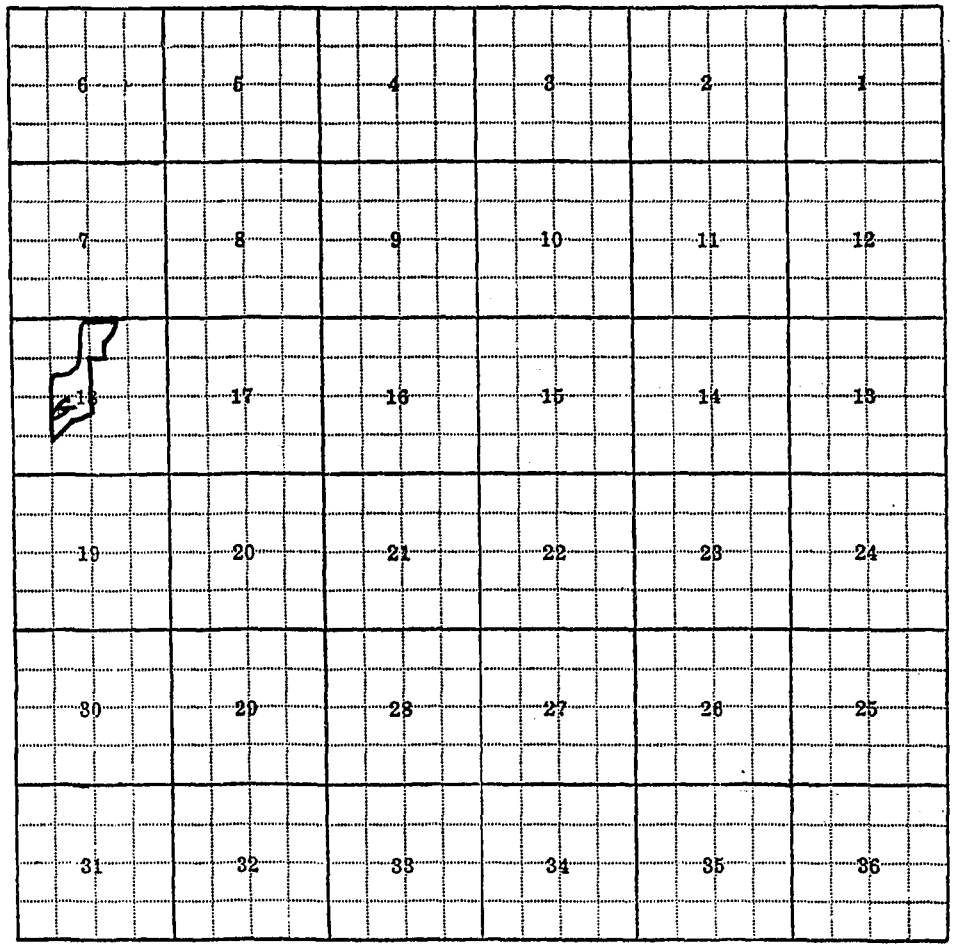
6
5
4
3
2
1
7
8
9
10
11
12
18
17
16
15
14
13
19
20
21
22
23
24
30
29
28
27
26
25
31
32
33
34
35
36

18-G

F-1-A

County Ravalli

Farm Checked: Date 5-29-57

By Vaughn Chadbourne

STATE OF MONTANA
STATE ENGINEERS OFFICE
Water Resources Survey

T. 2N R. 20W Plat No. 29

Photo No. 2P-8

Legal Land Owner Granville F. Shook Address Conner, Montana

Operator Same Address

Water is deliverd by:— 1. Private System; X 2. Ditch Company; 3. State Project; 4. Federal Project; 5. Irrigation District

If under Ditch Company, Irrigation District, or Government Project, state the number of shares or inches, acre feet, as the case may be in said system

App. No. Decree No.	NAME OF APPROPRIATOR TO WHOM DECREED	NAME OF STREAM	Date App. Date Priority	Miner's Inches	In Use	NAME OF DITCH (Water Delivered By)	No.	R/F	P/G/S	Present Irr. Acres	Irrigable Acres
A-934	G. L. Shook	Shook Creek	10-15-00	All	Yes	Shook-Wilson Ditch	1	F		50	0
		(Boulder Lake - via									
		W. Fk. Bitterroot R.)				Shook-Wilson Ditch					
D-194	Ellen Satterlee	Bitterroot River	4-1-02	160	No (Part)						
*See	Roy, Dee, Fone &										
Remarks	Walter Shook and										
	Milo Wilson	Boulder Lake	8-16-40	1000							
				A.F.	Yes						
					(Part)						

NOTE: R—Denotes Regular Irrigation. F—Flood Irrigation. P—Water diverted by means of pumping. G—Water diverted by gravity. S—Stored Water.

Condition of System Good Topography River Bottom & 1st Bench River Basin Columbia River, West Fork Bitterroot River

Adequate Supply: Yes X No Explain

Remarks Walter Shook says Boulder Lake water has no recorded division among the Shooks & Wilsons.

30 HP electric Pump.

* No recorded filing made. Storage based on Forest Service Permit. Reference: Miscellaneous Book 11 - Page 372

Also in: Plat No. Twp. Rge.	Plat No. Twp. Rge.	Plat No. Twp. Rge.
Plat No. Twp. Rge.	Plat No. Twp. Rge.	Plat No. Twp. Rge.

Information From:

Walter & Vivian Shook

6	5	4	3	2	1
7	8	9	10	11	12
18	17	16	15	14	13
19	20	21	22	23	24
30	29	28	27	26	25
31	32	33	34	35	36

E
C

18-E, 19-C

F-1-A

County Ravalli

Farm Checked: Date 5-27-57

By Vaughn Chadbourne

STATE OF MONTANA
STATE ENGINEERS OFFICE
Water Resources Survey

T. 2N R. 20W Plat No. 29

Photo No. 2P-8; 2P-9

Legal Land Owner Walter & Vivian Shook Address Conner, Montana

Operator Same Address

Water is deliverd by:— 1. Private System; x 2. Ditch Company; 3. State Project; 4. Federal Project; 5. Irrigation District

If under Ditch Company, Irrigation District, or Government Project, state the number of shares or inches, acre feet, as the case may be in said system

App. No. Decree No.	NAME OF APPROPRIATOR TO WHOM DECREED	NAME OF STREAM	Date App. Date Priority	Miner's Inches	In Use	NAME OF DITCH (Water Delivered By)	No.	R/F	P/G/S	Present Irr. Acres	Irrigable Acres
		Bitterroot River (W. Fk.)				W. Shook Pump & Sprinkler (Pumps from Slew)	1	R		8	12
D-194	Ellen Satterlee	Bitterroot River	4-1-02	160	No (Part)						

NOTE: R—Denotes Regular Irrigation. F—Flood Irrigation. P—Water diverted by means of pumping. G—Water diverted by gravity. S—Stored Water.

Condition of System ..... Topography Bottom Land River Basin Columbia River, River Slew

Adequate Supply: Yes x No ..... Explain .....

Remarks Has water from Boulder Lake. Says D-194 was originally carried in Orr Ditch. States that D-193 belongs to Robbins who now has the Rouse place.

3.5 HP electric pump.

Also in: Plat No. ..... Twp. ..... Rge. ..... Plat No. ..... Twp. ..... Rge. ..... Plat No. ..... Twp. ..... Rge. ..... Plat No. ..... Twp. ..... Rge. ..... Plat No. ..... Twp. ..... Rge. ..... Plat No. ..... Twp. ..... Rge. .....

Information From:

Vivian & Walter Shook

6	5	4	3	2	1
7	8	9	10	11	12
18	17	16	15	14	13
19	20	21	22	23	24
30	29	28	27	26	25
31	32	33	34	35	36

D

D

7-D, 18-D

F-1-A

County Ravalli

Farm Checked: Date 6-5-57

By Vaughn Chadbourne & Hershel Carpenter

STATE OF MONTANA
STATE ENGINEERS OFFICE
Water Resources Survey

T 2N R 20W Plat No. 29

Photo No.

Legal Land Owner Zella M. Shook Address

Operator Address

Water is deliverd by:— 1. Private System; 2. Ditch Company; 3. State Project; 4. Federal Project; 5. Irrigation District

If under Ditch Company, Irrigation District, or Government Project, state the number of shares or inches, acre feet, as the case may be in said system

App. No. Decree No.	NAME OF APPROPRIATOR TO WHOM DECREED	NAME OF STREAM	Date App. Date Priority	Miner's Inches	In Use	NAME OF DITCH (Water Delivered By)	No.	R/F	P/G/S	Present Irr. Acres	Irrigable Acres
[illegible]	[illegible]	[illegible]	[illegible]	[illegible]	No						
A-710	James Jergenson	Medicine Creek	4-10-95	100	No						
		NO IRRIGATION									

NOTE: R—Denotes Regular Irrigation. F—Flood Irrigation. P—Water diverted by means of pumping. G—Water diverted by gravity. S—Stored Water.

Condition of System Topography River Basin

Adequate Supply: Yes No Explain

Remarks

Also in: Plat No. Twp. Rge.	Plat No. Twp. Rge.	Plat No. Twp. Rge.
Plat No. Twp. Rge.	Plat No. Twp. Rge.	Plat No. Twp. Rge.

Information From:

Field Survey

6	5	4	3	2	1
7	8	9	10	11	12
18	17	16	15	14	13
19	20	21	22	23	24
30	29	28	27	26	25
31	32	33	34	35	36

21-K

F-1-A

County Ravalli

Farm Checked: Date 5-25-57

By Vaughn Chadbourne

STATE OF MONTANA
STATE ENGINEERS OFFICE
Water Resources Survey

T. 2N. R. 20W. Plat No. 29

Photo No. 2P-9

Legal Land Owner Oscar & Janette Sipma Address

Operator Address

Water is delivered by:— 1. Private System; X 2. Ditch Company; 3. State Project; 4. Federal Project; 5. Irrigation District

If under Ditch Company, Irrigation District, or Government Project, state the number of shares or inches, acre feet, as the case may be in said system

App. No. Decree No.	NAME OF APPROPRIATOR TO WHOM DECREED	NAME OF STREAM	Date App. Date Priority	Miner's Inches	In Use	NAME OF DITCH (Water Delivered By)	No.	R/F	P/G/S	Present Irr. Acres	Irrigable Acres
		Sump				Sipma Pump & Sprinkler	1	R		20	0
D-207	S. A. & Loretta										
	Underwood	Bitterroot River	5-1-02	140	No (Part)						

NOTE: R—Denotes Regular Irrigation. F—Flood Irrigation. P—Water diverted by means of pumping. G—Water diverted by gravity. S—Stored Water.

Condition of System Topography River Bottom River Basin Columbia River, River Sump

Adequate Supply: Yes x No Explain

Remarks Not using D-207 which originally diverted from the east bank of the east fork of the Bitterroot River, then was flumed over river - flume & ditch are out.

Also in: Plat No. Twp. Rge.	Plat No. Twp. Rge.	Plat No. Twp. Rge.
Plat No. Twp. Rge.	Plat No. Twp. Rge.	Plat No. Twp. Rge.

Information From:

Oscar & Janette Sipma

6	5	4	3	2	1
7 F	8	9	10	11	12
18	17	16	15	14	13
19	20	21	22	23	24
30	29	28	27	26	25
31	32	33	34	35	36

7-F

F-1-A

County Ravalli

STATE OF MONTANA
STATE ENGINEERS OFFICE
Water Resources Survey

T. 2N R. 20W Plat No. 29

Farm Checked: Date 5-28-57

Photo No. 2P-9

By Vaughn Chadbourne

Legal Land Owner Florence, Ralph & Maxine Skaw Address

Operator Don Skaw - Buying Address Darby, Montana

Water is deliverd by:— 1. Private System; X 2. Ditch Company; 3. State Project; 4. Federal Project; 5. Irrigation District

If under Ditch Company, Irrigation District, or Government Project, state the number of shares or inches, acre feet, as the case may be in said system

App. No. Decree No.	NAME OF APPROPRIATOR TO WHOM DECREED	NAME OF STREAM	Date App. Date Priority	Miner's Inches	In Use	NAME OF DITCH (Water Delivered By)	No.	R/F	P/G/S	Present Irr. Acres	Irrigable Acres
D-213	C. W. Ward	Bitterroot River(W.Fk)	4-1-86	300	Yes	Orr Ditch	1	R)		30	0
D-214	C. W. Ward	Bitterroot River(W.Fk)	4-1-95	300	Yes	Orr Ditch	1	F)			
D-167	Lena Leavins and							)			
	Mabel, Edna, &							)			
	William Click	Bitterroot River(W.Fk)	4-1-86	300	150	Orr Ditch	1	R)			

NOTE: R—Denotes Regular Irrigation. F—Flood Irrigation. P—Water diverted by means of pumping. G—Water diverted by gravity. S—Stored Water.

Condition of System Good Topography 1st Bench River Basin Columbia River, West Fork Bitterroot River

Adequate Supply: Yes x No Explain

Remarks

Also in:								
Plat No. 28	Twp. 2N	Rge. 21W	Plat No.	Twp.	Rge.	Plat No.	Twp.	Rge.
Plat No.	Twp.	Rge.	Plat No.	Twp.	Rge.	Plat No.	Twp.	Rge.

Information From:
Mrs. Don Skaw, B. McKenzie, Lewis Leveans & P. Hannon

6	5	4	3	2	1
c 7	8	9	10	11	12
18	17	16	15	14	13
19	20	21	22	23	24
30	29	28	27	26	25
31	32	33	34	35	36

7-C

F-1-A

County Ravalli

Farm Checked: Date 10-22-56

By Dave Pouliot

STATE OF MONTANA
STATE ENGINEERS OFFICE
Water Resources Survey

T. 2N R. 20W Plat No. 29

Photo No. 2P-117

Legal Land Owner Anga West Address

Operator Address

Water is deliverd by:— 1. Private System; x 2. Ditch Company; 3. State Project; 4. Federal Project; 5. Irrigation District

If under Ditch Company, Irrigation District, or Government Project, state the number of shares or inches, acre feet, as the case may be in said system

App. No. Decree No.	NAME OF APPROPRIATOR TO WHOM DECREED	NAME OF STREAM	Date App. Date Priority	Miner's Inches	In Use	NAME OF DITCH (Water Delivered By)	No.	R/F	P/G/S	Present Irr. Acres	Irrigable Acres
1-427	Anga G. West	Dickson Creek	4-19-54	60	Yes	West Ditch	3	R		10	0

NOTE: R—Denotes Regular Irrigation. F—Flood Irrigation. P—Water diverted by means of pumping. G—Water diverted by gravity. S—Stored Water.

Condition of System Good Topography River Bench River Basin Columbia River, Dickson Creek

Adequate Supply: Yes X No. Explain

Remarks

Also in: Plat No. Twp. Rge.	Plat No. Twp. Rge.	Plat No. Twp. Rge.
Plat No. Twp. Rge.	Plat No. Twp. Rge.	Plat No. Twp. Rge.

Information From:
Mrs. West

6	5	4	3	2	1
7	8	9	10	11	12
18	17	16	15	14	13
19	20	21	22	23	24
30	29	28	27	26	25
31	32	33	34	35	36

21-M

F-1-A

County Ravalli

Farm Checked: Date 5-26-57

By Vaughn Chadbourne & Donald Barrick

STATE OF MONTANA

STATE ENGINEERS OFFICE

Water Resources Survey

T. 2N R. 20W Plat No. 29

Photo No. 2P-8

Legal Land Owner Elden & Wilma Wetmore Address Conner, Montana

Operator Same Address

Water is deliverd by:— 1. Private System; X 2. Ditch Company; 3. State Project; 4. Federal Project; 5. Irrigation District

If under Ditch Company, Irrigation District, or Government Project, state the number of shares or inches, acre feet, as the case may be in said system

App. No. Decree No.	NAME OF APPROPRIATOR TO WHOM DECREED	NAME OF STREAM	Date App. Date Priority	Miner's Inches	In Use	NAME OF DITCH (Water Delivered By)	No.	R/F	P/G/S	Present Irr. Acres	Irrigable Acres
		Bitterroot River (E. Fk.)				Wetmore Pump & Sprinkler	1	R		2	0
D-194	Ellen Satterlee	Bitterroot River	4-1-02	160	No (Part)						

NOTE: R—Denotes Regular Irrigation. F—Flood Irrigation. P—Water diverted by means of pumping. G—Water diverted by gravity. S—Stored Water.

Condition of System Good Topography 1st Bench River Basin Columbia River, East Fork

Adequate Supply: Yes X No. Explain Bitterroot River

Remarks 3.5 H.P. electric driven pump.

Also in: Plat No. Twp. Rge.	Plat No. Twp. Rge.	Plat No. Twp. Rge.
Plat No. Twp. Rge.	Plat No. Twp. Rge.	Plat No. Twp. Rge.

Information From:

Arthur Robbins

6	5	4	3	2	1
7	8	9	10	11	12
18	17	16	15	14	13
19	20	21	22	23	24
30	29	28	27	26	25
31	32	33	34	35	36

18-A

F-1-A

County Ravalli

Farm Checked: Date 5-26-57

By Vaughn Chadbourne & Donald Barrick

STATE OF MONTANA
STATE ENGINEERS OFFICE
Water Resources Survey

T. 2N R. 20W Plat No. 29

Photo No. 2P-116

Legal Land Owner Wilma Ida Wetmore Address

Operator Elden & Wilma Ida Wetmore Address Conner, Montana

Water is deliverd by:— 1. Private System; 2. Ditch Company; 3. State Project; 4. Federal Project; 5. Irrigation District

If under Ditch Company, Irrigation District, or Government Project, state the number of shares or inches, acre feet, as the case may be in said system

App. No. Decree No.	NAME OF APPROPRIATOR TO WHOM DECREED	NAME OF STREAM	Date App. Date Priority	Miner's Inches	In Use	NAME OF DITCH (Water Delivered By)	No.	R/F	P/G/S	Present Irr. Acres	Irrigable Acres
A-429	J. N. Harris	Dixon Creek	9-10-97	200	No						
D-207	S. A. & Loretta										
	Underwood	Bitterroot River	5-1-02	140	No						
					(Part)						
		NO IRRIGATION									

NOTE: R—Denotes Regular Irrigation. F—Flood Irrigation. P—Water diverted by means of pumping. G—Water diverted by gravity. S—Stored Water.

Condition of System Topography River Basin

Adequate Supply: Yes No Explain

Remarks

Also in: Plat No. Twp. Rge.	Plat No. Twp. Rge.	Plat No. Twp. Rge.
Plat No. Twp. Rge.	Plat No. Twp. Rge.	Plat No. Twp. Rge.

Information From:
Field Survey & Mrs. White

6	5	4	3	2	1
7	8	9	10	11	12
18	17	16	15	14	13
19	20	21	22	23	24
30	29	28	27	26	25
31	32	33	34	35	36

17-B

F-1-A

County Ravalli

Farm Checked: Date 2-20-57

By Vaughn Chadbourne

STATE OF MONTANA
STATE ENGINEERS OFFICE
Water Resources Survey

T. 2N. R. 20W. Plat No. 29

Photo No. 7P - 136

Legal Land Owner James & Helen Thompson Address

Operator Address

Water is deliverd by:— 1. Private System; 2. Ditch Company; 3. State Project; 4. Federal Project; 5. Irrigation District

If under Ditch Company, Irrigation District, or Government Project, state the number of shares or inches, acre feet, as the case may be in said system

App. No. Decree No.	NAME OF APPROPRIATOR TO WHOM DECREED	NAME OF STREAM	Date App. Date Priority	Miner's Inches	In Use	NAME OF DITCH (Water Delivered By)	No.	R/F	P/G/S	Present Irr. Acres	Irrigable Acres
D-205	F. B. Tanner	Bitterroot River	6-1-90	100	No (Part)						
			6-1-96	80	No (Part)						
		NO IRRIGATION									

NOTE: R—Denotes Regular Irrigation. F—Flood Irrigation. P—Water diverted by means of pumping. G—Water diverted by gravity. S—Stored Water.

Condition of System Topography River Basin

Adequate Supply: Yes No Explain

Remarks

Also in: Plat No. Twp. Rge.	Plat No. Twp. Rge.	Plat No. Twp. Rge.
Plat No. Twp. Rge.	Plat No. Twp. Rge.	Plat No. Twp. Rge.

Information From:

Field Survey

6	5	4	3	2	1
7	8	9	10	11	12
18	17	16	15	14	13
19	20	21	22	23	24
30	29	28	27	[illegible]	25
31	32	33	34	35	36

16

27-10

F-1-A

County Ravalli

Farm Checked: Date 5-28-57

By Vaughn Chadbourne

STATE OF MONTANA
STATE ENGINEERS OFFICE
Water Resources Survey

T. 2N R. 20W Plat No. 29

Photo No. 2P-10

Legal Land Owner Fred Thorning Address Darby, Montana

Operator Same Address

Water is deliverd by:— 1. Private System; X 2. Ditch Company; 3. State Project; 4. Federal Project; 5. Irrigation District

If under Ditch Company, Irrigation District, or Government Project, state the number of shares or inches, acre feet, as the case may be in said system

App. No. Decree No.	NAME OF APPROPRIATOR TO WHOM DECREED	NAME OF STREAM	Date App. Date Priority	Miner's Inches	In Use	NAME OF DITCH (Water Delivered By)	No.	R/F	P/G/S	Present Irr. Acres	Irrigable Acres
*D-158	Claude Hopkins										
	Jeff Whitesell										
	Sidney Edwards										
	Geo. A. Robbins										
	Thomas & W. A. Thorning										
	A. L. Johnston	Bitterroot River(E.Fk)	6-16-91	1165	185	Main Ditch	1	R		43	0

NOTE: R—Denotes Regular Irrigation. F—Flood Irrigation. P—Water diverted by means of pumping. G—Water diverted by gravity. S—Stored Water.

Condition of System Good Topography Bottom River Basin Columbia River, E. Fk. Bitterroot River

Adequate Supply: Yes X No. Explain

Remarks *See ditch decree case #4289 for later diversion of water and present ownership. This decree allows Fred Thorning 185 miner's inches as of the priority date - 6-16-91.

Also in: Plat No. Twp. Rge.	Plat No. Twp. Rge.	Plat No. Twp. Rge.
Plat No. Twp. Rge.	Plat No. Twp. Rge.	Plat No. Twp. Rge.

Information From:

Fred Thorning

6	5	4	3	2	1
7	8	9	10	11	12
18	17	16	15	14	13
19	20	21	22	23	24
30	29	28	27	26	25
31	32	33	34	35	36

6-D

F-1-A

County Ravalli

Farm Checked: Date 5-28-57

By Vaughn Chadbourne

STATE OF MONTANA
STATE ENGINEERS OFFICE
Water Resources Survey

T. 2N R. 20W Plat No. 29

Photo No. 2P-10; 2P-114

Legal Land Owner Fred Thorning et al Address

Operator Fred Thorning Address Darby, Montana

Water is deliverd by:— 1. Private System; X 2. Ditch Company; 3. State Project; 4. Federal Project; 5. Irrigation District

If under Ditch Company, Irrigation District, or Government Project, state the number of shares or inches, acre feet, as the case may be in said system

App. No. Decree No.	NAME OF APPROPRIATOR TO WHOM DECREED	NAME OF STREAM	Date App. Date Priority	Miner's Inches	In Use	NAME OF DITCH (Water Delivered By)	No.	R/F	P/G/S	Present Irr. Acres	Irrigable Acres
*D-158	Claude Hopkins										
	Jeff Whitesell										
	Sidney Edwards										
	Geo. A. Robbins										
	Thomas & W. A. Thorning										
	A. L. Johnston	Bitterroot River(E.Fk)	6-16-91	1165	338	Main Ditch	1	R		55	0

NOTE: R—Denotes Regular Irrigation. F—Flood Irrigation. P—Water diverted by means of pumping. G—Water diverted by gravity. S—Stored Water.

Condition of System Good Topography Bottom River Basin Columbia River, E. Fk.

Adequate Supply: Yes x No Explain Bitterroot River

Remarks *See ditch decree case #4289 for later diversion of water and present ownership. This decree allows Throning Estate 338 miner's inches as of the priority date - 6-16-91.

Also in: Plat No. 24 Twp. 3N Rge. 20W	Plat No. Twp. Rge.	Plat No. Twp. Rge.
Plat No. 28 Twp. 2N Rge. 21W	Plat No. Twp. Rge.	Plat No. Twp. Rge.

Information From:
Fred Thorning

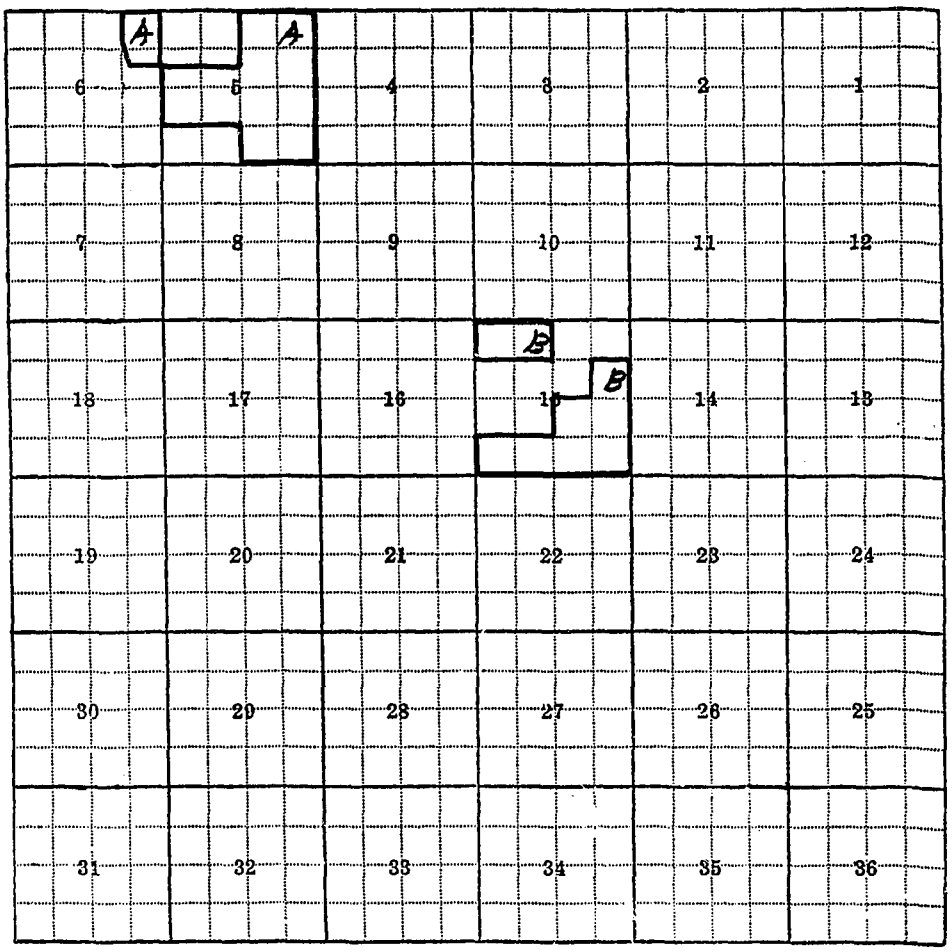
A
A
6
5
4
3
2
1
7
8
9
10
11
12
B
B
18
17
16
15
14
13
19
20
21
22
23
24
30
29
28
27
26
25
31
32
33
34
35
36

5-A, 6-A, 15-B

F-1-A

County Ravalli

Farm Checked: Date 5-28-57

By Vaughn Chadbourne

STATE OF MONTANA
STATE ENGINEERS OFFICE
Water Resources Survey

T 2N R 20W Plat No. 29

Photo No. 2P-114

Legal Land Owner Thos. & Carrie Thorning Address

Operator Fred Thorning Address Darby, Montana

Water is deliverd by:— 1. Private System; X 2. Ditch Company; 3. State Project; 4. Federal Project; 5. Irrigation District

If under Ditch Company, Irrigation District, or Government Project, state the number of shares or inches, acre feet, as the case may be in said system

App. No. Decree No.	NAME OF APPROPRIATOR TO WHOM DECREED	NAME OF STREAM	Date App. Date Priority	Miner's Inches	In Use	NAME OF DITCH (Water Delivered By)	No.	R/F	P/G/S	Present Irr. Acres	Irrigable Acres
*D-158	Claude Hopkins										
	Jeff Whitesell										
	Sidney Edwards										
	Geo. A. Robbins										
	Thomas & W. A. Thorning										
	A. L. Johnston	Bitterroot River(E.Fk)	6-16-91	1165	338	Main Ditch	1	R		5	0

NOTE: R—Denotes Regular Irrigation. F—Flood Irrigation. P—Water diverted by means of pumping. G—Water diverted by gravity. S—Stored Water.

Condition of System Good Topography 1st Bench River Basin Columbia River, E.Fk. Bitterroot

Adequate Supply: Yes X No Explain

Remarks *See ditch decree case #4289 for later diversion of water and present ownership. This decree allows the Thorning Estate 338 miner's inches as of the priority date 6-16-91.

Also in: Plat No. Twp. Rge.	Plat No. Twp. Rge.	Plat No. Twp. Rge.
Plat No. Twp. Rge.	Plat No. Twp. Rge.	Plat No. Twp. Rge.

Information From:

Fred Thorning

6	5	4	3	2	1
7	8	9	10	11	12
18	17	16	15	14	13
19	20	21	22	23	24
30	29	28	27	26	25
31	32	33	34	35	36

5-B

F-1-A

County Ravalli

Farm Checked: Date 10-21-56

By Dave Pouliot

STATE OF MONTANA

STATE ENGINEERS OFFICE

Water Resources Survey

T 2N R 20W Plat No. 29

Photo No. 2P-136

Legal Land Owner Harry & Phyllis Twogood Address

Operator Address

Water is deliverd by:— 1. Private System; X 2. Ditch Company; 3. State Project; 4. Federal Project; 5. Irrigation District

If under Ditch Company, Irrigation District, or Government Project, state the number of shares or inches, acre feet, as the case may be in said system

App. No. Decree No.	NAME OF APPROPRIATOR TO WHOM DECREED	NAME OF STREAM	Date App. Date Priority	Miner's Inches	In Use	NAME OF DITCH (Water Delivered By)	No.	R/F	P/G/S	Present Irr. Acres	Irrigable Acres
D-205	E. B. Tanner	Bitterroot River(E.Fk)	6-1-90	100	Part						
			6-1-96	80	Part	Tanner Ditch	1	R		10	3

NOTE: R—Denotes Regular Irrigation. F—Flood Irrigation. P—Water diverted by means of pumping. G—Water diverted by gravity. S—Stored Water.

Condition of System Fair Topography River Valley River Basin Columbia River, East Fork Bitterroot River

Adequate Supply: Yes X No Explain

Remarks

Also in: Plat No. Twp. Rge.	Plat No. Twp. Rge.	Plat No. Twp. Rge.
Plat No. Twp. Rge.	Plat No. Twp. Rge.	Plat No. Twp. Rge.

Information From: Field Survey

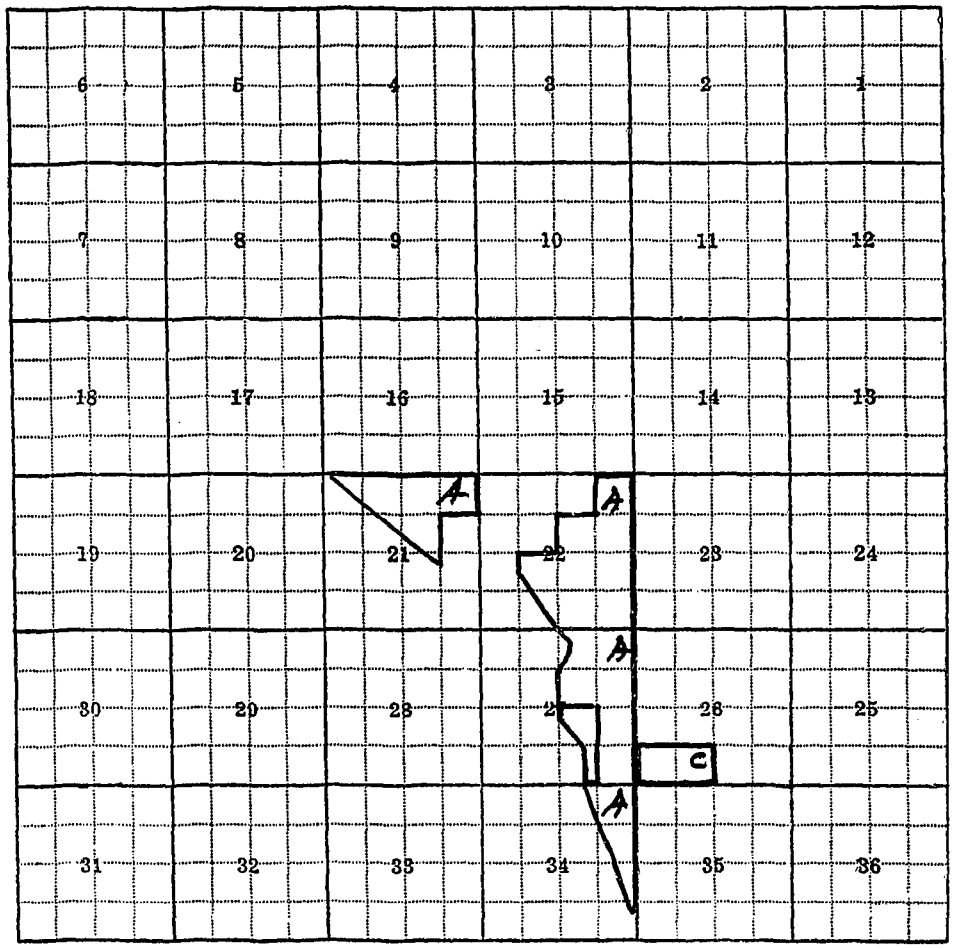

21-A, 22-A, 26-C, 27-A, 34-A

Phyllis Twogood - 21-A, 22-A, 27-A, 26-C

F-1-A

County Ravalli

STATE OF MONTANA
STATE ENGINEERS OFFICE
Water Resources Survey

T 2N R 20W Plat No. 29

Farm Checked: Date 5-26-57

Photo No. 2P-8; 2P-9

By Vaughn Chadbourne & Donald Barrick

Legal Land Owner Evelyn V. White Address Conner, Montana

Operator Same Address

Water is deliverd by:— 1. Private System; 2. Ditch Company; 3. State Project; 4. Federal Project; 5. Irrigation District

If under Ditch Company, Irrigation District, or Government Project, state the number of shares or inches, acre feet, as the case may be in said system

App. No. Decree No.	NAME OF APPROPRIATOR TO WHOM DECREED	NAME OF STREAM	Date App. Date Priority	Miner's Inches	In Use	NAME OF DITCH (Water Delivered By)	No.	R/F	P/G/S	Present Irr. Acres	Irrigable Acres
/-207	S. A. & Loretta										
	Underwood	Bitterroot River	5-1-02	140	No						
					(Part)						
D-194	Ellen Satterlee	Bitterroot River	4-1-02	160	No (Part)						
D-226	Estella Lee										
	Williams	Bitterroot River	5-1-87	95	No *(Part)						
		NO IRRIGATION									

NOTE: R—Denotes Regular Irrigation. F—Flood Irrigation. P—Water diverted by means of pumping. G—Water diverted by gravity. S—Stored Water.

Condition of System ..... Topography 1st Bench ..... River Basin .....

Adequate Supply: Yes..... No..... Explain .....

Remarks * All of this right used on Milo & Juanita Wilson land.

Also in: Plat No..... Twp..... Rge.....	Plat No..... Twp..... Rge.....	Plat No..... Twp..... Rge.....
Plat No..... Twp..... Rge.....	Plat No..... Twp..... Rge.....	Plat No..... Twp..... Rge.....

Information From:
Evelyn V. White

6	5	4	3	2	1
7	8	9	10	11	12
18	17	16	15	14	13
19	20	21	22	23	24
30	29	28	27	26	25
31	32	33	34	35	36

7-10, 18-7, 18-12

F-1-A

County Ravalli

Farm Checked: Date 10-22-56

By Dave Pouliot

STATE OF MONTANA
STATE ENGINEERS OFFICE
Water Resources Survey

T. 2N R. 20W Plat No. 29

Photo No. 2P-138

Legal Land Owner Morris & Bertha Wildey Address

Operator Address

Water is deliverd by:— 1. Private System; X 2. Ditch Company; 3. State Project; 4. Federal Project; 5. Irrigation District

If under Ditch Company, Irrigation District, or Government Project, state the number of shares or inches, acre feet, as the case may be in said system

App. No. Decree No.	NAME OF APPROPRIATOR TO WHOM DECREED	NAME OF STREAM	Date App. Date Priority	Miner's Inches	In Use	NAME OF DITCH (Water Delivered By)	No.	R/F	P/G/S	Present Irr. Acres	Irrigable Acres
A-710	James Jergenson	Medicine Creek (Medicine Tree Creek)	4-10-95	100	Yes	Wildey Ditch	1	R		5	0

NOTE: R—Denotes Regular Irrigation. F—Flood Irrigation. P—Water diverted by means of pumping. G—Water diverted by gravity. S—Stored Water.

Condition of System Good Topography Creek Bottom River Basin Columbia River, Medicine Tree Creek

Adequate Supply: Yes X No Explain

Remarks

Also in: Plat No. Twp. Rge.	Plat No. Twp. Rge.	Plat No. Twp. Rge.
Plat No. Twp. Rge.	Plat No. Twp. Rge.	Plat No. Twp. Rge.

Information From:

Mr. Cross

6	5	4	3	2	1
7	8	9	10	11	12
18	17	16	15	14	13
19	20	21 I	22	23	24
30	29	28	27	26	25
31	32	33	34	35	36

21-I

F-1-A

County Ravalli

Farm Checked: Date 2-27-57

By Vaughn Chadbourne

STATE OF MONTANA
STATE ENGINEERS OFFICE
Water Resources Survey

T 2N R 20W Plat No. 29

Photo No. 2P-8

Legal Land Owner Milo Wilson Address

Operator Address

Water is deliverd by:— 1. Private System; 2. Ditch Company; 3. State Project; 4. Federal Project; 5. Irrigation District

If under Ditch Company, Irrigation District, or Government Project, state the number of shares or inches, acre feet, as the case may be in said system

App. No. Decree No.	NAME OF APPROPRIATOR TO WHOM DECREED	NAME OF STREAM	Date App. Date Priority	Minor's Inches	In Use	NAME OF DITCH (Water Delivered By)	No.	R/F	P/G/S	Present Irr. Acres	Irrigable Acres
D-194	Eilen Satterlee	Bitterroot River(W.Fk)	4-1-02	160	No (Part)						
D-226	Estella Lee										
	Williams	Bitterroot River	5-1-87	95	No**(Part)						
D-193	Mary L. Rouse	Bitterroot River(E.Fk)	2-2-05	80	No						
*See	Roy, Dee, Fone, &										
Remarks	Walter Shook and										
	Milo Wilson	Boulder Lake	8-16-40	1000 A.F.							
		NO IRRIGATION									

NOTE: R—Denotes Regular Irrigation. F—Flood Irrigation. P—Water diverted by means of pumping. G—Water diverted by gravity. S—Stored Water.

Condition of System Topography River Basin

Adequate Supply: Yes No Explain

Remarks *No Recorded filing made. Storage based on Forest Service Permit. Reference: Miscellaneous Book 11 - Page 372
** All of this right used on Milo & Juanita Wilson land.

Also in: Plat No. Twp. Rge.	Plat No. Twp. Rge.	Plat No. Twp. Rge.
Plat No. Twp. Rge.	Plat No. Twp. Rge.	Plat No. Twp. Rge.

Information From:
Field Survey

6	5	4	3	2	1
7	8	9	10	11	12
18	17	16	15	14	13
19	20	21	22	23	24
30	29	28	27	26	25
31	32	33	34	35	36

F-1-A

County Ravalli

STATE OF MONTANA
STATE ENGINEERS OFFICE
Water Resources Survey

T 2N R 20W Plat No. 29

Farm Checked: Date 2-27-57

Photo No. 2P-8

By Vaughn Chadbourne(Dave Pouliot & Olav Overlie-1956)

Legal Land Owner Milo & Juanita Wilson Address Conner, Montana

Operator Address

Water is deliverd by:— 1. Private System; x 2. Ditch Company; 3. State Project; 4. Federal Project; 5. Irrigation District

If under Ditch Company, Irrigation District, or Government Project, state the number of shares or inches, acre feet, as the case may be in said system

App. No. Decree No.	NAME OF APPROPRIATOR TO WHOM DECREED	NAME OF STREAM	Date App. Date Priority	Miner's Inches	In Use	NAME OF DITCH (Water Delivered By)	No.	R/F	P/G/S	Present Irr. Acres	Irrigable Acres
D-193	Mary L. Rouse	Bitterroot River	2-2-05	80	Yes	G. F. Shook - Wilson	1	R		60	0
D-226	Estella Lee Williams	Bitterroot River	5-1-87	95	Yes	Dee Shook-Wilson	1	R		65	0
		Boulder Lake via W. Fk. Bitterroot R.				G. F. Shook-Wilson & Dee Shook-Wilson	1	R			
D-194	Ellen Satterlee	Bitterroot River	4-1-02	160	No	(Part)					

NOTE: R—Denotes Regular Irrigation. F—Flood Irrigation. P—Water diverted by means of pumping. G—Water diverted by gravity. S—Stored Water.

Condition of System Fair Topography River Bottom & Bench River Basin Columbia River, West Fork Bitterroot River

Adequate Supply: Yes X No. Explain

Remarks Has reservoir on Boulder Creek.

Also in: Plat No. 46 Twp. 3S Rge. 22W | Plat No. Twp. Rge. | Plat No. Twp. Rge.
Plat No. Twp. Rge. | Plat No. Twp. Rge. | Plat No. Twp. Rge.

Information From:

Milo Wilson

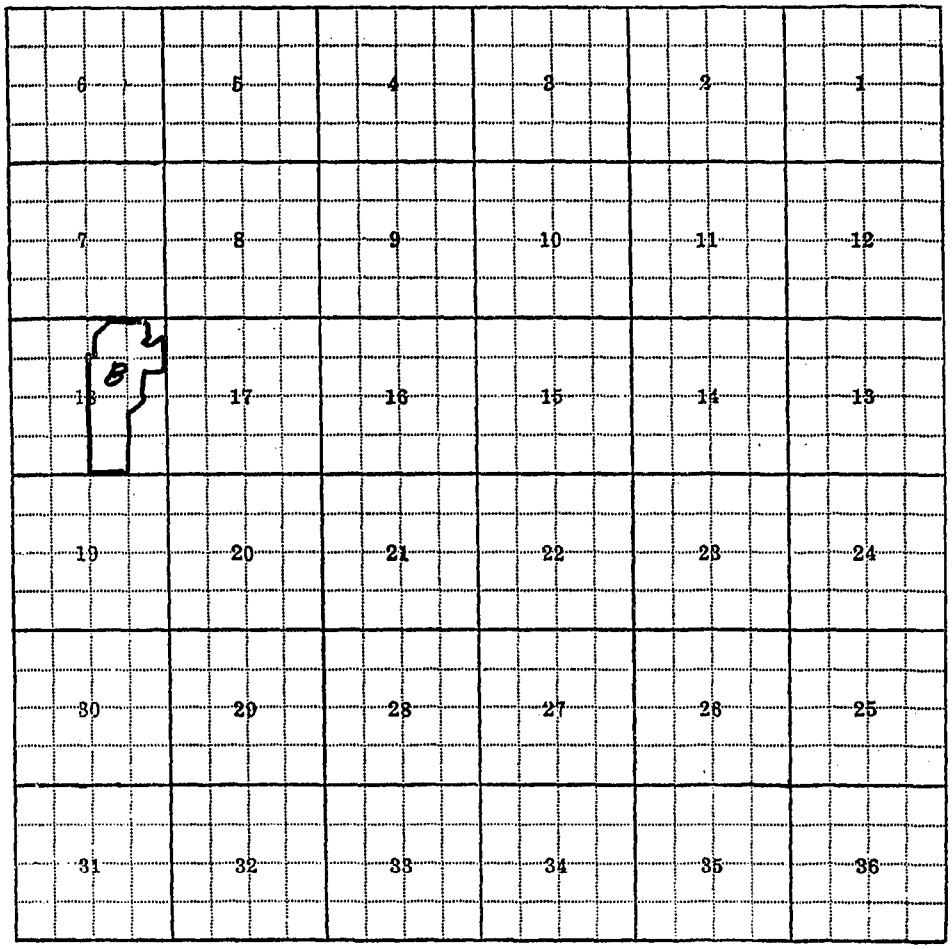
6
5
4
3
2
1
7
8
9
10
11
12
B
2
18
17
16
15
14
13
19
20
21
22
23
24
30
29
28
27
26
25
31
32
33
34
35
36

18-B

F-1-A

County Ravalli

Farm Checked: Date 5-21-57

By Vaughn Chadbourne

STATE OF MONTANA
STATE ENGINEERS OFFICE
Water Resources Survey

T. 2N R. 20W Plat No. 29

Photo No. 2P-115

Legal Land Owner Florence Wolfinbarger Address Darby, Montana

Operator Same Address

Water is deliverd by:— 1. Private System; X 2. Ditch Company; 3. State Project; 4. Federal Project; 5. Irrigation District

If under Ditch Company, Irrigation District, or Government Project, state the number of shares or inches, acre feet, as the case may be in said system

App. No. Decree No.	NAME OF APPROPRIATOR TO WHOM DECREED	NAME OF STREAM	Date App. Date Priority	Miner's Inches	In Use	NAME OF DITCH (Water Delivered By)	No.	R/F	P/G/S	Present Irr. Acres	Irrigable Acres
										*1	0

NOTE: R—Denotes Regular Irrigation. F—Flood Irrigation. P—Water diverted by means of pumping. G—Water diverted by gravity. S—Stored Water.

Condition of System Fair Topography 1st Bench River Basin Columbia River, E. Fk.
Adequate Supply: Yes x No Explain Bitterroot River
Remarks Users on Main Ditch say Wolfinbarger has no right in Ditch.
*Irrigates lawn, garden & small cow pasture from Main Ditch.

Also in: Plat No. Twp. Rge.	Plat No. Twp. Rge.	Plat No. Twp. Rge.
Plat No. Twp. Rge.	Plat No. Twp. Rge.	Plat No. Twp. Rge.

Information From:
Bert Christopherson

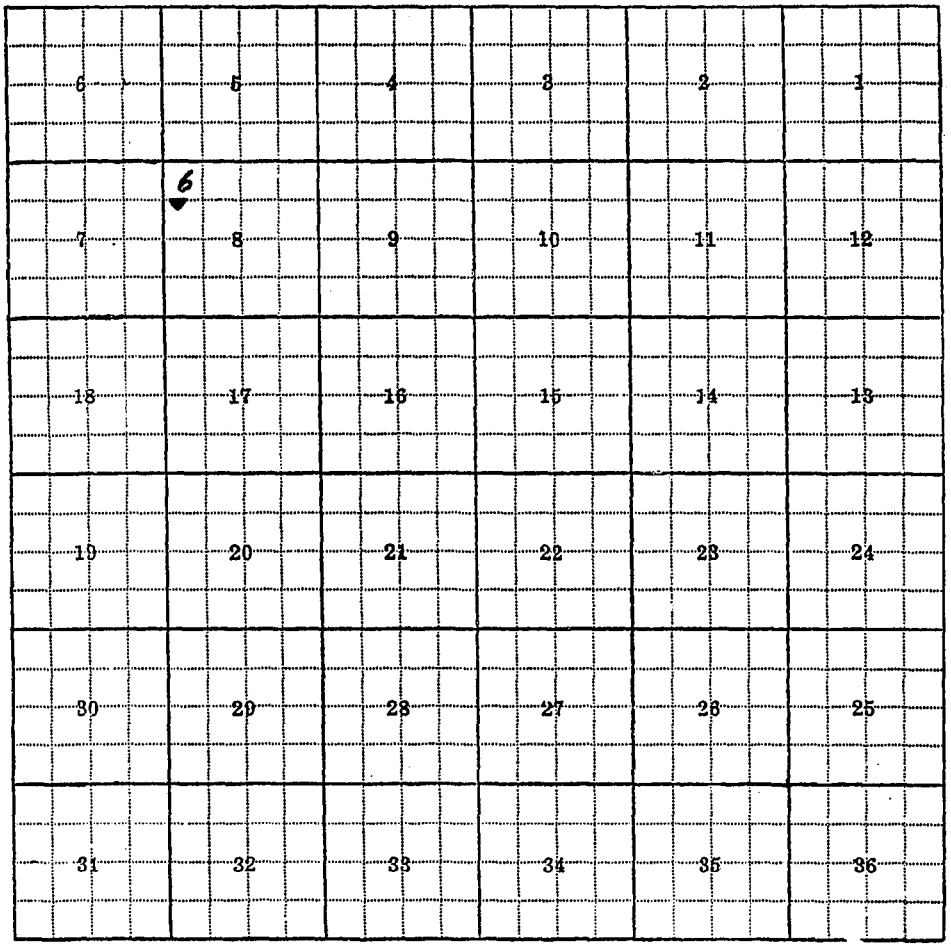
6
5
4
3
2
1
6
7
8
9
10
11
12
18
17
16
15
14
13
19
20
21
22
23
24
30
29
28
27
26
25
31
32
33
34
35
36

8-6