

24
T34.244

F-1-A
County Ravalli
Farm Checked: Date 10-19-56
By Ted Neuman

STATE OF MONTANA
STATE ENGINEERS OFFICE
Water Resources Survey

T. 3N R. 20W Plat No. 24
Photo No.

Legal Land Owner Walter E. Long Address

Operator Address

Water is delivered by:-- 1. Private System; 2. Ditch Company; 3. State Project; 4. Federal Project; 5. Irrigation District

If under Ditch Company, Irrigation District, or Government Project, state the number of shares or inches, acre feet, as the case may be in said system

App. No. Decree No.	NAME OF APPROPRIATOR TO WHOM DECREEED	NAME OF STREAM	Date App. Date Priority	Miner's Inches	In Use	NAME OF DITCH (Water Delivered By)	No.	R/F	P/G/S	Present Irr. Acres	Irigable Acres
		NO IRRIGATION									
D-729	Walter Long	Rye Creek	1-7-97	45	No						

NOTE: R—Denotes Regular Irrigation. F—Flood Irrigation. P—Water diverted by means of pumping. G—Water diverted by gravity. S—Stored Water.

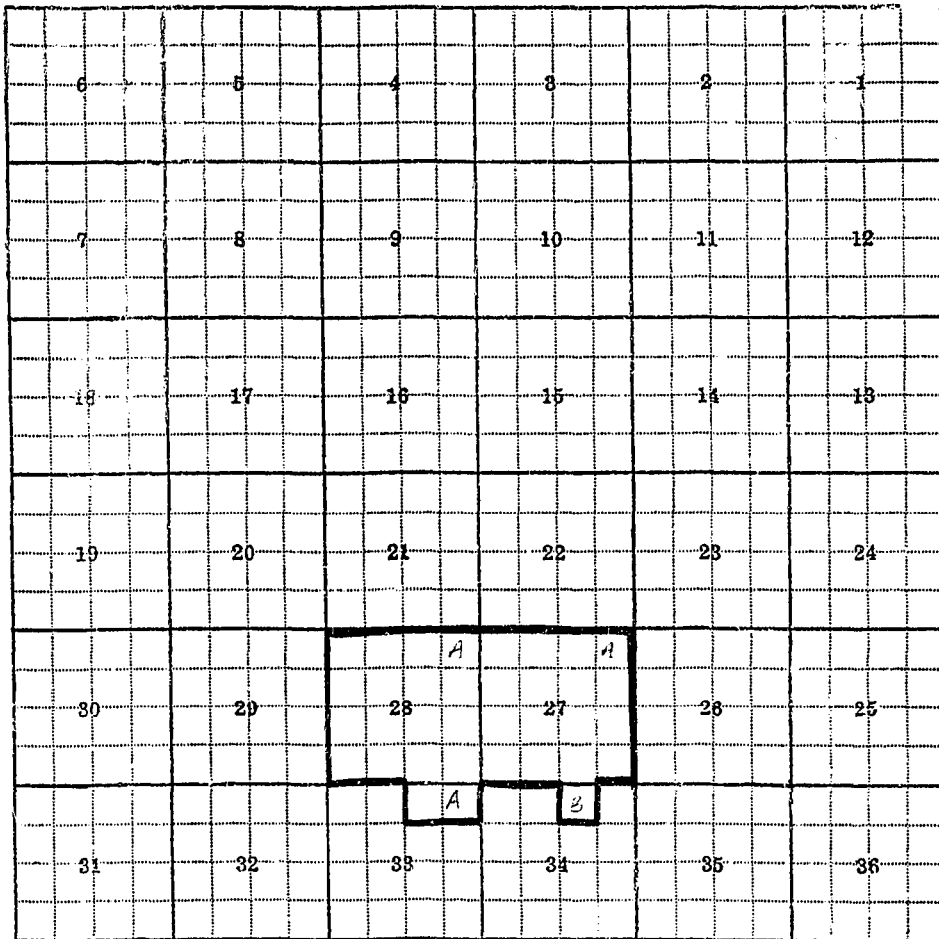
Condition of System Topography River Basin

Adequate Supply: Yes..... No..... Explain

Remarks

Also in: Plat No. 23 Twp. 3N Rge. 21W	Plat No. Twp. Rge.	Plat No. Twp. Rge.
✓ Plat No. 28 Twp. 2N Rge. 21W	Plat No. Twp. Rge.	Plat No. Twp. Rge.

Information From:
C. T. Duus



27-A, 28-A, 33-A, 34-B

F-1-A
 County Havalli
 Farm Checked: Date 10-20-56
 By Ted Neuman

STATE OF MONTANA
 STATE ENGINEERS OFFICE
 Water Resources Survey

T. 3N R. 20W Plat No. 24
 Photo No. 2P-113; 2P-11

Legal Land Owner Grover & Puth Rumph Address _____
 Operator Grover Rumph Address Darby, Montana

Water is delivered by:— 1. Private System; 2. Ditch Company; 3. State Project; 4. Federal Project; 5. Irrigation District
 If under Ditch Company, Irrigation District or Government Project, state the number of shares or inches, acre feet, as the case may be in said system _____

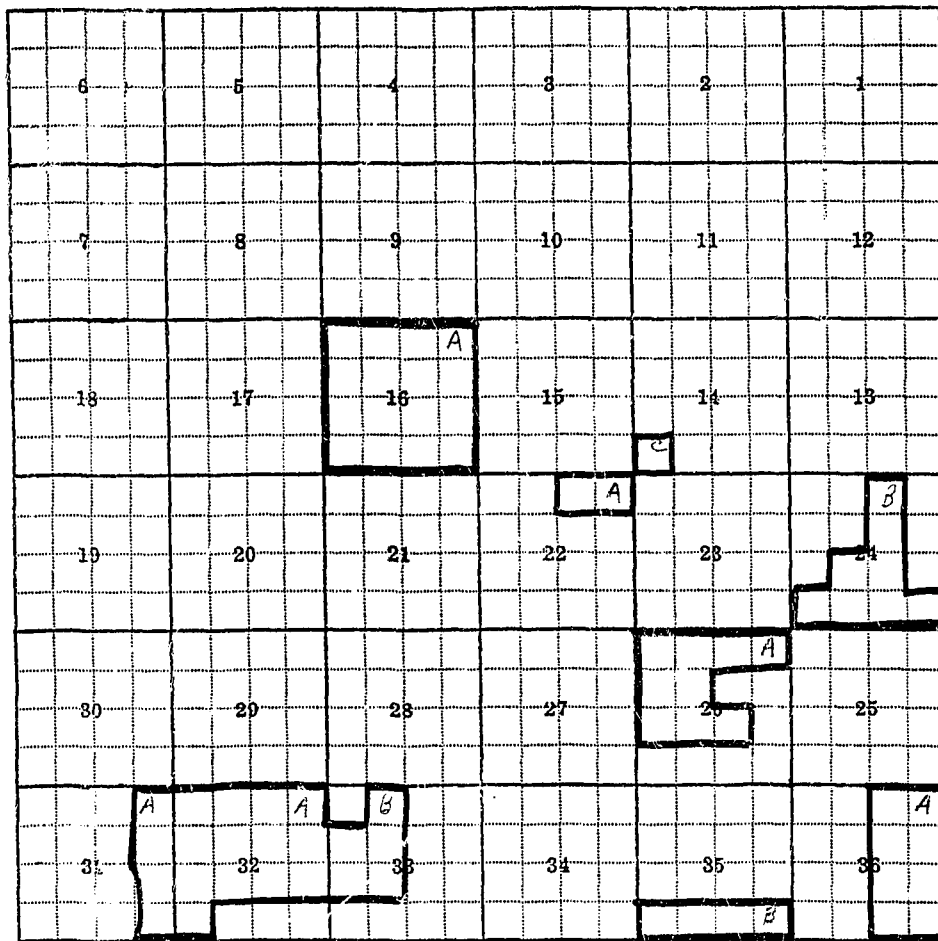
App. No. Decree No.	NAME OF APPROPRIATOR TO WHOM DECREED	NAME OF STREAM	Date App. Date Priority	Minor's Inches	In Use	NAME OF DITCH (Water Delivered By)	No.	R/F	P/G/S	Present Irr. Acres	Irrigable Acres
D-731	C. W. Ward	Rye Creek	5-1-85	40	Yes						
D-726	P. H. Edwards	Rye Creek	5-1-77	80	Yes	Ward Ditch	1	R)		55	0
No filing		Lowman Creek	7-1-91	60	Yes	Ward Ditch	1	R)		7	0
D-158	Claude Hopkins										
	Jeff Whitesell										
	Sidney Edwards										
	Geo. A. Robbins										
	Thomas & W. A. Thorning										
	A. L. Johnston	Bitterroot River	6-16-91	1165	200	Main Ditch	1	R		43	0

NOTE: R—Denotes Regular Irrigation. F—Flood Irrigation. P—Water diverted by means of pumping. G—Water diverted by gravity. S—Stored Water.

Condition of System Good Topography Meadow River Basin Columbia River, Lowman Creek,
 Adequate Supply: Yes No _____ Explain Rye Creek, East Fork Bitterroot
 Remarks *See ditch decree case #4289 for later diversion of water and present ownership. This decree allows Grover Rumph 200 minor's inches as of the priority date - 6-16-91.

Also in: Plat No. <u>29</u> Twp. <u>2N</u> Rge. <u>20W</u>	Plat No. _____ Twp. _____ Rge. _____	Plat No. _____ Twp. _____ Rge. _____
Plat No. _____ Twp. _____ Rge. _____	Plat No. _____ Twp. _____ Rge. _____	Plat No. _____ Twp. _____ Rge. _____

Information From:
Grover Rumph



14-C, 16-A, 22-A, 24-B, 26-A, 31-A, 32-A, 33-B, 35-B, 36-A

F-1-A
County Ravalli

Farm Checked: Date 10-19-56

By Ted Neuman

Legal Land Owner Sereno Smith

Operator Same

Water is delivered by:— 1. Private System; 2. Ditch Company; 3. State Project; 4. Federal Project; 5. Irrigation District

If under Ditch Company, Irrigation District or Government Project state the number of shares or inches, acre feet, as the case may be in said system

STATE OF MONTANA
STATE ENGINEERS OFFICE
Water Resources Survey

T. 3N R. 20W Plat No. 24

Photo No. 3P-54

Address Darby, Montana

Address

App. No. Decree No.	NAME OF APPROPRIATOR TO WHOM DECREED	NAME OF STREAM	Date App. Date Priority	Miner's Inches	In Use	NAME OF DITCH (Water Delivered By)	No.	R/F	P/G/S	Present Irr. Acres	Irrigable Acres
D-727	Mary Ellis & John C. Ray	Eye Creek	4-1-87	67	Yes	Ray Ditch	1	R		10	10

NOTE: R—Denotes Regular Irrigation. F—Flood Irrigation. P—Water diverted by means of pumping. G—Water diverted by gravity. S—Stored Water.

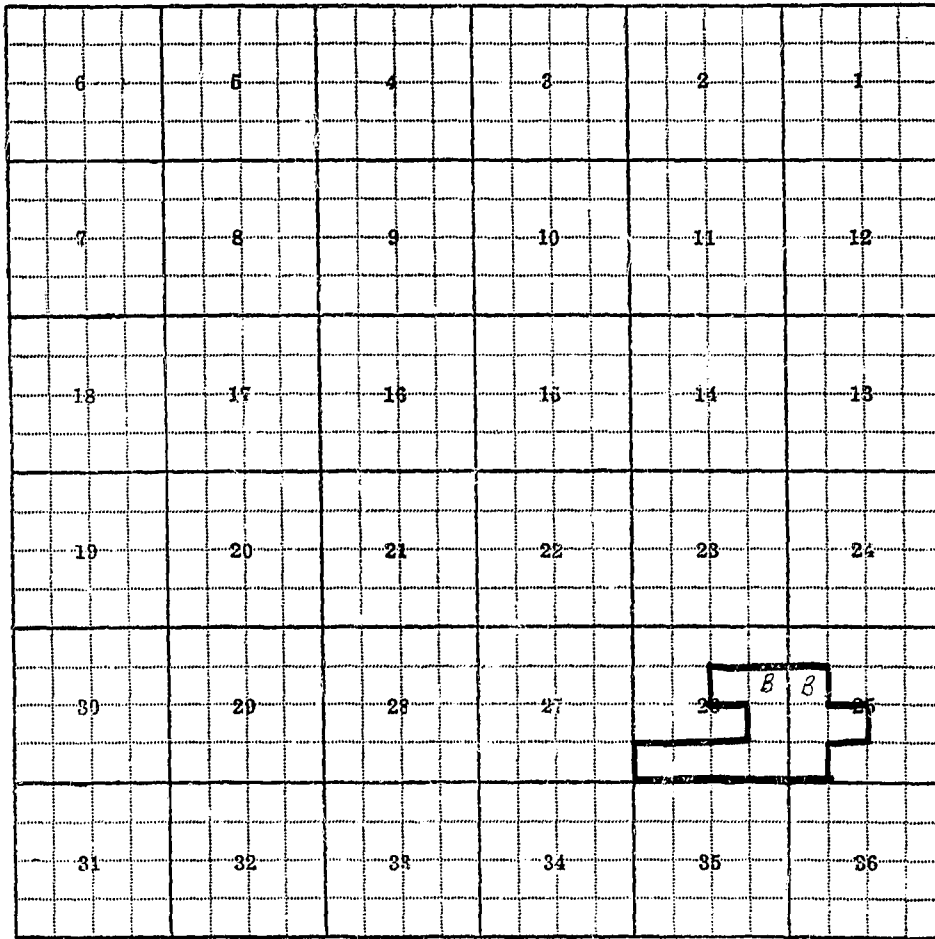
Condition of System Fair Topography Mountain Meadow River Basin Columbia River, N. Ek. Eye Creek

Adequate Supply: Yes No Explain

Remarks

Also in: Plat No. Twp. Rge.	Plat No. Twp. Rge.	Plat No. Twp. Rge.
Plat No. Twp. Rge.	Plat No. Twp. Rge.	Plat No. Twp. Rge.

Information From:
C. I. Luus



25-B, 26-B

F-1-A
County Ravalli

Farm Checked: Date 10-23-56

By Ted Neuman

STATE OF MONTANA
STATE ENGINEERS OFFICE
Water Resources Survey

T. 3N R. 20W Plat No. 24

Photo No. 2P-11

Legal Land Owner Fred Thorning et al Address _____

Operator Fred Thorning Address Darby, Montana

Water is delivered by:— 1. Private System; 2. Ditch Company; 3. State Project; 4. Federal Project; 5. Irrigation District

If under Ditch Company, Irrigation District, or Government Project, state the number of shares or inches, acre feet, as the case may be in said system _____

App. No. Decree No.	NAME OF APPROPRIATOR TO WHOM DECREED	NAME OF STREAM	Date App. Date Priority	Miner's Inches	In Use	NAME OF DITCH (Water Delivered By)	No.	R/F	P/G/S	Present Irr. Acres	Irrigable Acres
D-730	Thomas Thorning	Rye Creek	5-1-77	135	Yes	Thorning Ditch	1	R		21	0
D-158	Claude Hopkins										
	Jeff Whitesell										
	Sidney Edwards										
	Geo. A. Robbins										
	Thomas & W. A. Thorning										
	A. L. Johnston	Bitterroot River	6-16-91	1165	330	Main Ditch	1	R		40	0
A-1697	Carrie Thorning	Seepage, waste & Drain	2-1-54	300	Yes	Thorning Ditch	1	R		41	0

NOTE: R—Denotes Regular Irrigation. F—Flood Irrigation. P—Water diverted by means of pumping. G—Water diverted by gravity. S—Stored Water.

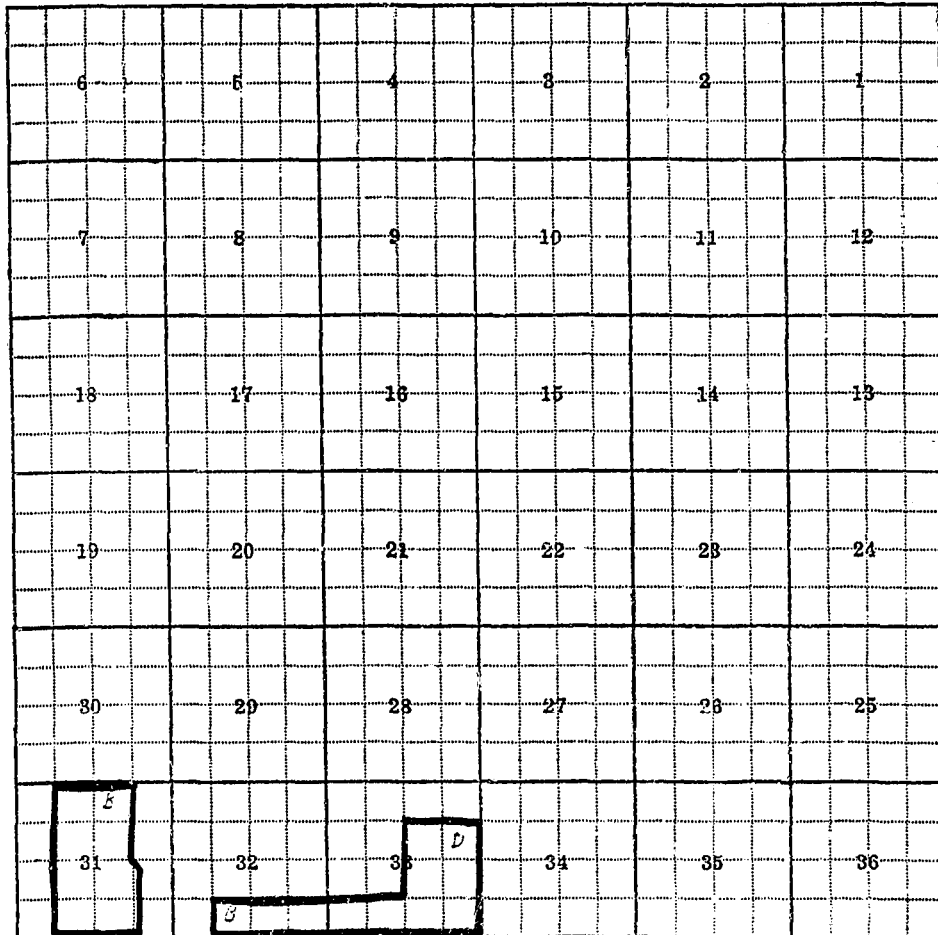
Condition of System Good Topography Bottom River Basin Columbia River, Rye Creek,

Adequate Supply: Yes No Explain East Fork Bitterroot River,

Remarks Operates Sidney Edwards place in Twp. 2N. Rge. 20W Swamp

Also in: Plat No. <u>28</u> Twp. <u>2N</u> Rge. <u>21W</u>	Plat No. _____ Twp. _____ Rge. _____	Plat No. _____ Twp. _____ Rge. _____
Plat No. <u>29</u> Twp. <u>2N</u> Rge. <u>20W</u>	Plat No. _____ Twp. _____ Rge. _____	Plat No. _____ Twp. _____ Rge. _____

Information From:
Fred Thorning



31-B, 32-B, 33-D