23
T3N-R21W

F-1-A
County Ravalli

Farm Checked: Date 8-10-57

By Vaughn Chadbourne

STATE OF MON.....
STATE ENGINEERS OFFICE
Water Resources Survey

T 3N R 21W Plat No. 23

Photo No. 1P-178

Legal Land Owner James & Margie Addleman Address Darby, Montana

Operator Same Address

Water is delivered by:— 1. Private System; X 2. Ditch Company; 3. State Project; 4. Federal Project; 5. Irrigation District

If under Ditch Company, Irrigation District, or Government Project, state the number of shares or inches, acre feet, as the case may be in said system

App. No. Decree No.	NAME OF APPROPRIATOR TO WHOM DECREED	NAME OF STREAM	Date App. Date Priority	Miner's Inches	In Use	NAME OF DITCH (Water Delivered By)	No.	R/F	P/G/S	Present Irr. Acres	Irrigable Acres
D-1111	Claude Hopkins	Tin Cup Creek	4-1-84	32	12	Mill Ditch	1	R		1	0
A-1576	Minnie M. Hopkins	Seepage,Waste,Drain	5-11-40	All	Yes	Addleman Pump & Ditch	1	R	P	4	0

NOTE: R—Denotes Regular Irrigation. F—Flood Irrigation. P—Water diverted by means of pumping. G—Water diverted by gravity. S—Stored Water.

Condition of System Good Topography 1st Bench River Basin Columbia River, Tin Cup Creek, Seepage,Waste,Drain

Adequate Supply: Yes..... No ..x.. Explain One of last users on Mill Ditch

Remarks A-1576 not being used this summer.

Also in: Plat No. Twp. Rge.	Plat No. Twp. Rge.	Plat No. Twp. Rge.
Plat No. Twp. Rge.	Plat No. Twp. Rge.	Plat No. Twp. Rge.

Information From:

Claude Hopkins


6
5
4
3
2
1
7
8
9
10
11
12
18
17
16
15
14
13
19
20
21
22
23
24
30
29
28
27
26
25
31
32
33
34
35
36

2-K

F-1-A

County Ravalli

Farm Checked: Date 7-30-57

By Vaughn Chadbourne

STATE OF MONTANA
STATE ENGINEERS OFFICE
Water Resources Survey

T. 3N R. 21W Plat No. 23

Photo No. 1P-177

Legal Land Owner Cecil & Esther Anderson Address Darby, Montana

Operator Same Address

Water is deliverd by:— 1. Private System; 2. Ditch Company; 3. State Project; 4. Federal Project; 5. Irrigation District

If under Ditch Company, Irrigation District, or Government Project, state the number of shares or inches, acre feet, as the case may be in said system

App. No. Decree No.	NAME OF APPROPRIATOR TO WHOM DECREED	NAME OF STREAM	Date App. Date Priority	Miner's Inches	In Use	NAME OF DITCH (Water Delivered By)	No.	R/F	P/G/S	Present Irr. Acres	Irrigable Acres
A-1468	Marion O. Sharp	Townsend Slough	8-1-40	40	No						
D-1167	N. E. Wilkerson	Tin Cup Creek	4-1-84	5.5	No						
D-1144	G. M. Robertson,										
	Supt. banks of										
	State of Mont.	Tin Cup Creek	4-1-84	6	No						

NOTE: R—Denotes Regular Irrigation. F—Flood Irrigation. P—Water diverted by means of pumping. G—Water diverted by gravity. S—Stored Water.

Condition of System ..... Topography ..... River Basin .....

Adequate Supply: Yes..... No..... Explain .....

Remarks Irrigates lawn & garden from well

Also in: Plat No..... Twp..... Rge..... Plat No..... Twp..... Rge..... Plat No..... Twp..... Rge.....
Plat No..... Twp..... Rge..... Plat No..... Twp..... Rge..... Plat No..... Twp..... Rge.....

Information From:

Donald Wiley

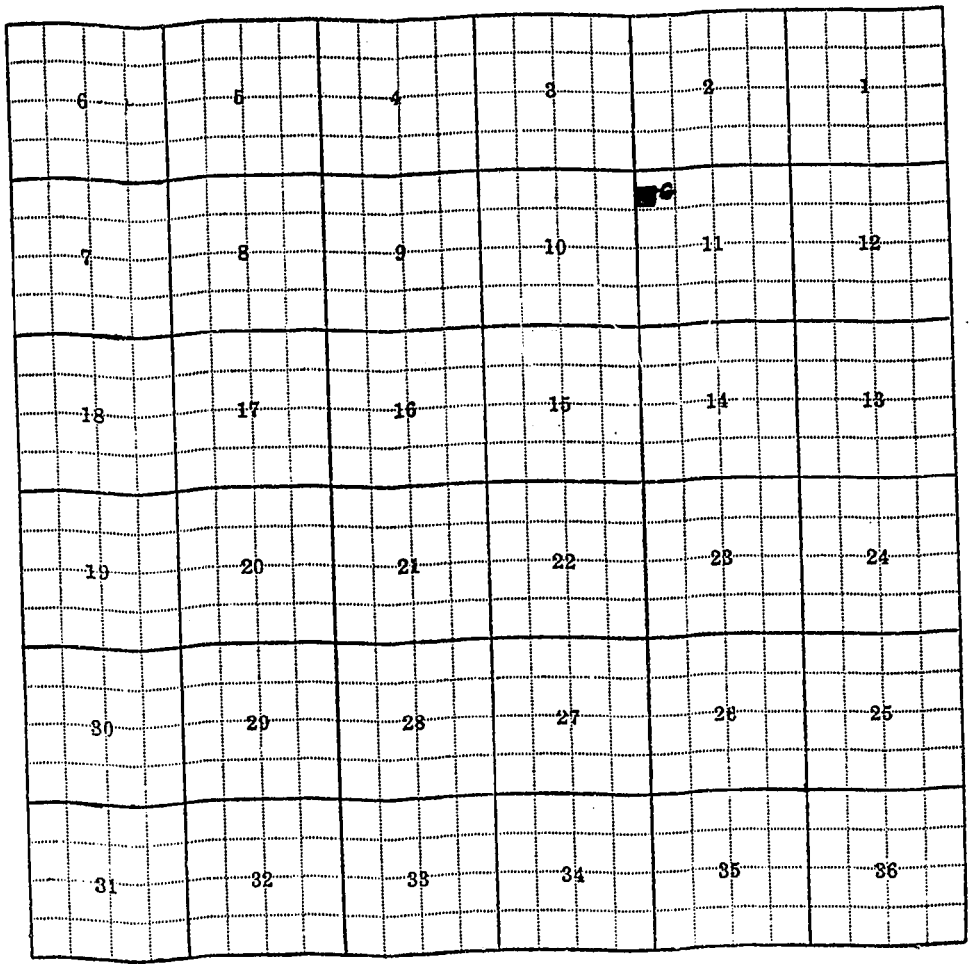
6
5
4
3
2
1
7
8
9
10
11
12
18
17
16
15
14
13
19
20
21
22
23
24
30
29
28
27
26
25
31
32
33
34
35
36

11-G

F-1-A

County Ravalli

Farm Checked: Date 8-6-57

By Vaughn Chadbourne

STATE OF MONTANA
STATE ENGINEERS OFFICE
Water Resources Survey

T. 3N R. 21W Plat No. 23

Photo No. 1P-177

Legal Land Owner Robert & Billie Baird Address

Operator Herman & Edith Magruder Address Darby, Montana

Water is deliverd by:— 1. Private System; 2. Ditch Company; 3. State Project; 4. Federal Project; 5. Irrigation District

If under Ditch Company, Irrigation District, or Government Project, state the number of shares or inches, acre feet, as the case may be in said system

App. No. Decree No.	NAME OF APPROPRIATOR TO WHOM DECREED	NAME OF STREAM	Date App. Date Priority	Miner's Inches	In Use	NAME OF DITCH (Water Delivered By)	No.	R/F	P/G/S	Present Irr. Acres	Irrigable Acres
* D-1119	S. D. Lowman	Tin Cup Creek	4-1-84	5.75	No						

NOTE: R—Denotes Regular Irrigation. F—Flood Irrigation. P—Water diverted by means of pumping. G—Water diverted by gravity. S—Stored Water.

Condition of System Topography River Basin

Adequate Supply: Yes No Explain

Remarks *D-1119 entitled to 1 miner's inch - NOT IN USE.
Sprinkles lawn & garden from well

Also in: Plat No. Twp. Rge.	Plat No. Twp. Rge.	Plat No. Twp. Rge.
Plat No. Twp. Rge.	Plat No. Twp. Rge.	Plat No. Twp. Rge.

Information From:
Edith Magruder

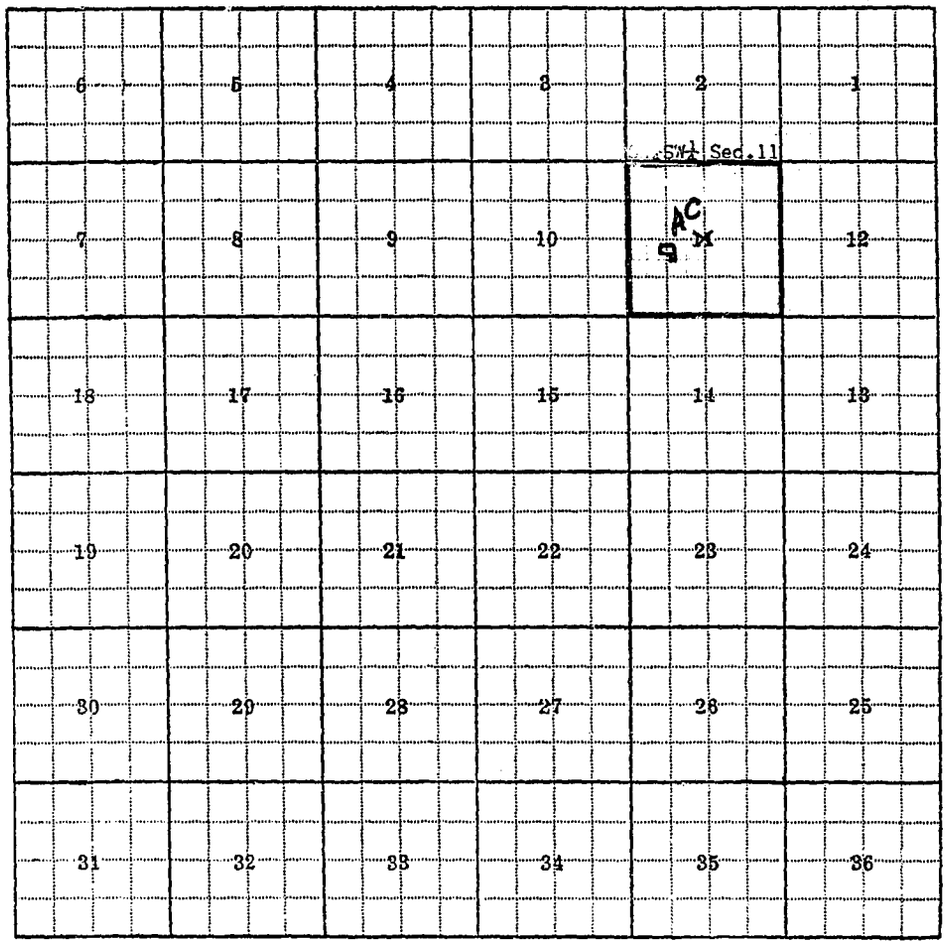

11-AC For ownership see special plat for SW¼ of Sec. 11, T.3N, R.21 W.

F-1-A

County Ravalli

STATE OF MONTANA
STATE ENGINEERS OFFICE
Water Resources Survey

T. 3N R. 21W Plat No. 23

Farm Checked: Date 7-30-57

Photo No. 1P-177

By Vaughn Chadbourne

Legal Land Owner Reinhart & Naomi Bartel Address Darby, Montana

Operator Same Address

Water is deliverd by:— 1. Private System; 2. Ditch Company; 3. State Project; 4. Federal Project; 5. Irrigation District

If under Ditch Company, Irrigation District, or Government Project, state the number of shares or inches, acre feet, as the case may be in said system

App. No. Decree No.	NAME OF APPROPRIATOR TO WHOM DECREED	NAME OF STREAM	Date App. Date Priority	Miner's Inches	In Use	NAME OF DITCH (Water Delivered By)	No.	R/F	P/G/S	Present Irr. Acres	Irrigable Acres
D-1093	Lester W. Day	Tin Cup Creek	4-1-84	2.25	No						
* D-1113	P. L. Hopkins	Tin Cup Creek	4-1-84	9	No						

NOTE: R—Denotes Regular Irrigation. F—Flood Irrigation. P—Water diverted by means of pumping. G—Water diverted by gravity. S—Stored Water.

Condition of System ..... Topography ..... River Basin .....

Adequate Supply: Yes..... No..... Explain .....

Remarks *D-1113 entitled to 4.5 miner's inches. NOT IN USE

Irrigates lawn & garden from well.

Also in: Plat No..... Twp..... Rge.....	Plat No..... Twp..... Rge.....	Plat No..... Twp..... Rge.....
Plat No..... Twp..... Rge.....	Plat No..... Twp..... Rge.....	Plat No..... Twp..... Rge.....

Information From:

Donald Wiley

6	5	4	3	2	1
7	8	9	10	E 11	12
18	17	16	15	14	13
19	20	21	22	23	24
30	29	28	27	26	25
31	32	33	34	35	36

11-E

F-1-A

County Ravalli

Farm Checked: Date 7-30-57

By Vaughn Chadbourne

STATE OF MONTANA
STATE ENGINEERS OFFICE
Water Resources Survey

T.3N R.21W Plat No. 23

Photo No. 1P-177

Legal Land Owner Ronald & Pauline Bibler Address Darby, Montana

Operator Same Address

Water is deliverd by:— 1. Private System; x 2. Ditch Company; 3. State Project; 4. Federal Project; 5. Irrigation District

If under Ditch Company, Irrigation District, or Government Project, state the number of shares or inches, acre feet, as the case may be in said system

App. No. Decree No.	NAME OF APPROPRIATOR TO WHOM DECREED	NAME OF STREAM	Date App. Date Priority	Miner's Inches	In Use	NAME OF DITCH (Water Delivered By)	No.	R/F	P/G/S	Present Irr. Acres	Irrigable Acres
D-1148	L. L. Sharmota	Tin Cup Creek	4-1-84	1.5	Yes	Mill Ditch	1	R		1/10	0

NOTE: R—Denotes Regular Irrigation. F—Flood Irrigation. P—Water diverted by means of pumping. G—Water diverted by gravity. S—Stored Water.

Condition of System ..... Topography ..... River Basin Columbia River, Tin Cup Creek

Adequate Supply: Yes..... No..... Explain .....

Remarks Irrigates lawn only

Also in: Plat No..... Twp..... Rge.....	Plat No..... Twp..... Rge.....	Plat No..... Twp..... Rge.....
Plat No..... Twp..... Rge.....	Plat No..... Twp..... Rge.....	Plat No..... Twp..... Rge.....

Information From:

Ronald Bibler

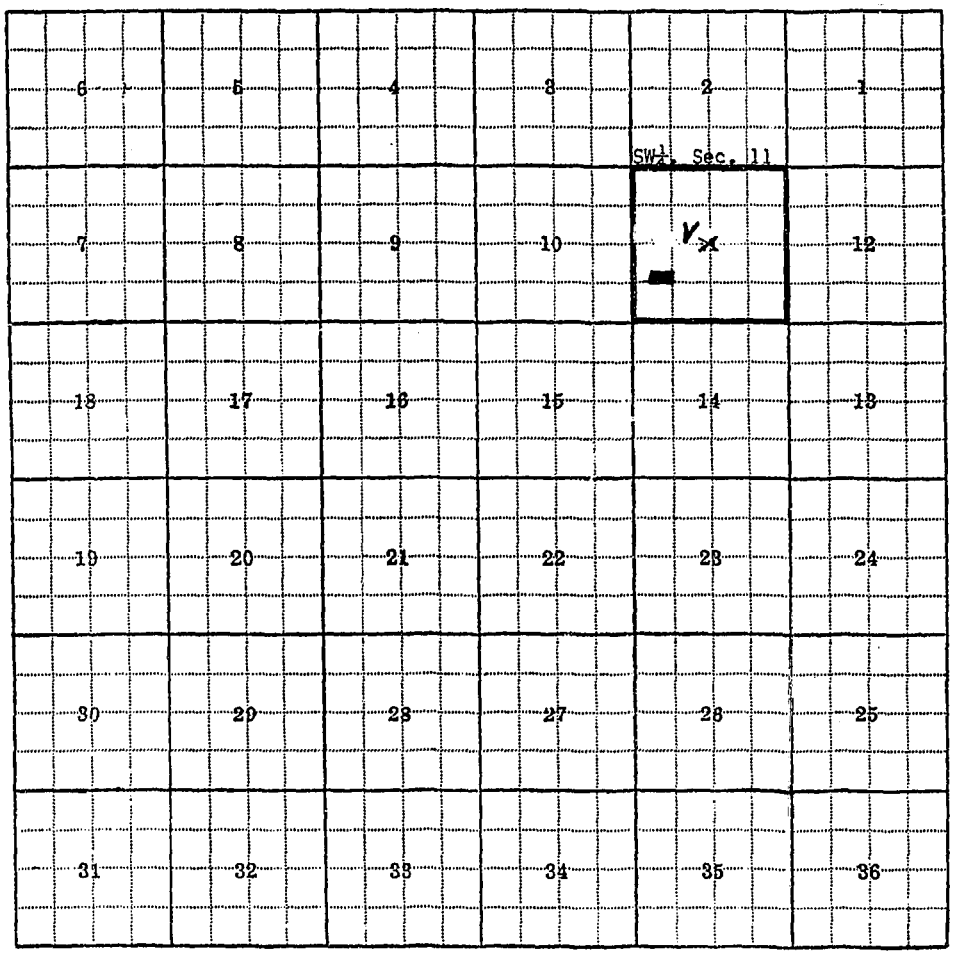

11-V For ownership see special plat for SW¼ Sec. 11, T.3N - R.21W.

F-1-A

County Ravalli

STATE OF MONTANA
STATE ENGINEERS OFFICE
Water Resources Survey

T. 3N R. 21W Plat No. 23

Farm Checked: Date 7-27-57

Photo No. 1P-135

By Vaughn Chadbourne

Legal Land Owner William Brandbo %Albert & Romona Shepp Address

Operator Harold Milvos - Buying Address

Water is delivered by:— 1. Private System; 2. Ditch Company; x 3. State Project; 4. Federal Project; 5. Irrigation District

If under Ditch Company, Irrigation District, or Government Project, state the number of shares or inches, acre feet, as the case may be in said system

App. No. Decree No.	NAME OF APPROPRIATOR TO WHOM DECREED	NAME OF STREAM	Date App. Date Priority	Miner's Inches	In Use	NAME OF DITCH (Water Delivered By)	No.	R/F	P/G/S	Present Irr. Acres	Irrigable Acres
*See Co.		Tin Cup Creek				McIntosh-Morello-Low					
						Line	2	R	)	120	8
		Tin Cup Lake Res.				McIntosh-Morello-Low			)		
						Line	2	F	R)		

NOTE: R—Denotes Regular Irrigation. F—Flood Irrigation. P—Water diverted by means of pumping. G—Water diverted by gravity. S—Stored Water.

Condition of System Good Topography 3rd Bench River Basin Columbia River, Tin Cup Creek, Tin Cup Lake Reservoir

Adequate Supply: Yes..... No. x..... Explain

Remarks *William Brandbo is signed up for 1/3 of 200 miner's inches, 1/9 of 700 miner's inches, 1/9 of 360 miner's inches, & 1/9 of 1200 acre feet storage under the Tin Cup Water Company.

Also in: Plat No. Twp. Rge.	Plat No. Twp. Rge.	Plat No. Twp. Rge.
Plat No. Twp. Rge.	Plat No. Twp. Rge.	Plat No. Twp. Rge.

Information From:

George Else

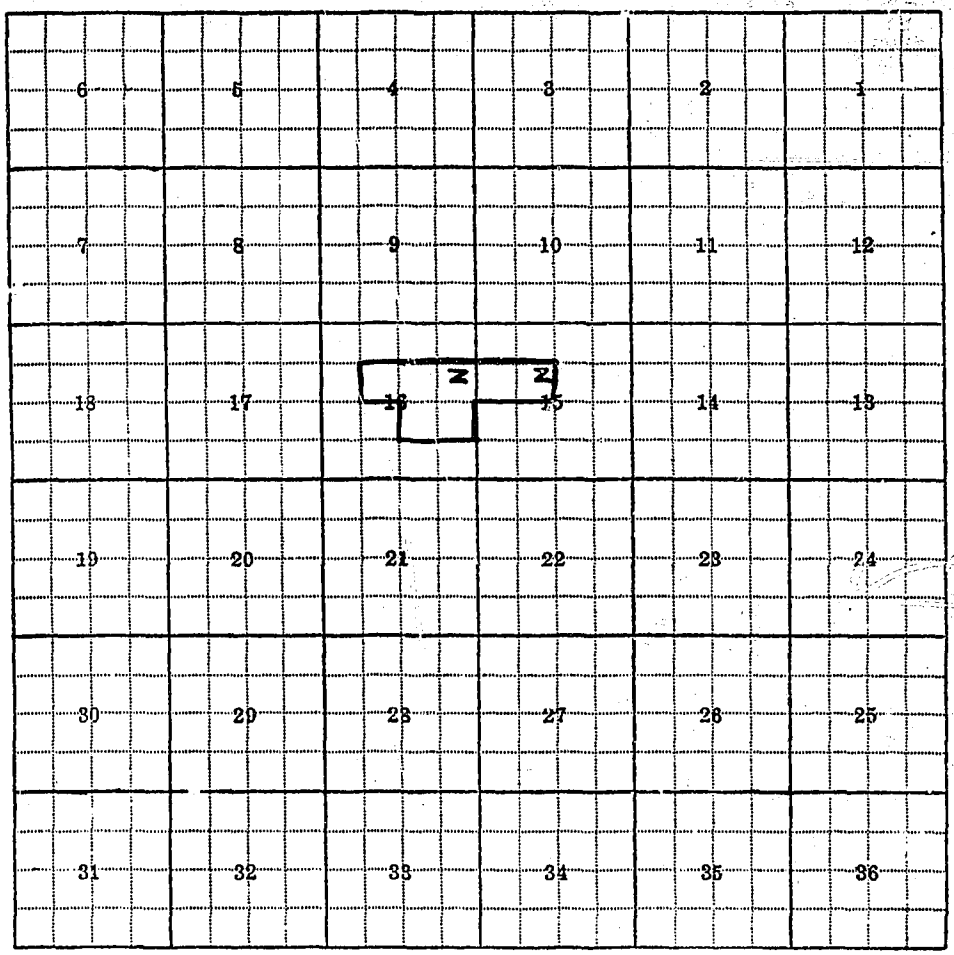
6
5
4
3
2
1
7
8
9
10
11
12
18
17
16
Z
Z
15
14
13
19
20
21
22
23
24
30
29
28
27
26
25
31
32
33
34
35
36

15-Z, 16-Z

F-1-A

County Ravalli

STATE OF MONTANA
STATE ENGINEERS OFFICE
Water Resources Survey

T. 3N. R. 21W. Plat No. 23

Farm Checked: Date 7-30-57

Photo No. 1P-177

By Vaughn Chadbourne

Legal Land Owner Edwin & Margaret Bringerr Address Darby, Montana

Operator Same Address

Water is deliverd by:— 1. Private System; X 2. Ditch Company; 3. State Project; 4. Federal Project; 5. Irrigation District

If under Ditch Company, Irrigation District, or Government Project, state the number of shares or inches, acre feet, as the case may be in said system

App. No. Decree No.	NAME OF APPROPRIATOR TO WHOM DECREED	NAME OF STREAM	Date App. Date Priority	Miner's Inches	In Use	NAME OF DITCH (Water Delivered By)	No.	R/F	P/G/S	Present Irr. Acres	Irrigable Acres
D-1159	E. B. Tanner	Tin Cup Creek	4-1-84	4.5	Yes	Mill Ditch	1	R		3	0

NOTE: R—Denotes Regular Irrigation. F—Flood Irrigation. P—Water diverted by means of pumping. G—Water diverted by gravity. S—Stored Water.

Condition of System Good Topography 1st Bench River Basin Columbia River, Tin Cup Creek

Adequate Supply: Yes x No Explain

Remarks

Also in: Plat No. Twp. Rge. | Plat No. Twp. Rge. | Plat No. Twp. Rge.
Plat No. Twp. Rge. | Plat No. Twp. Rge. | Plat No. Twp. Rge.

Information From:
Edgar Thorn

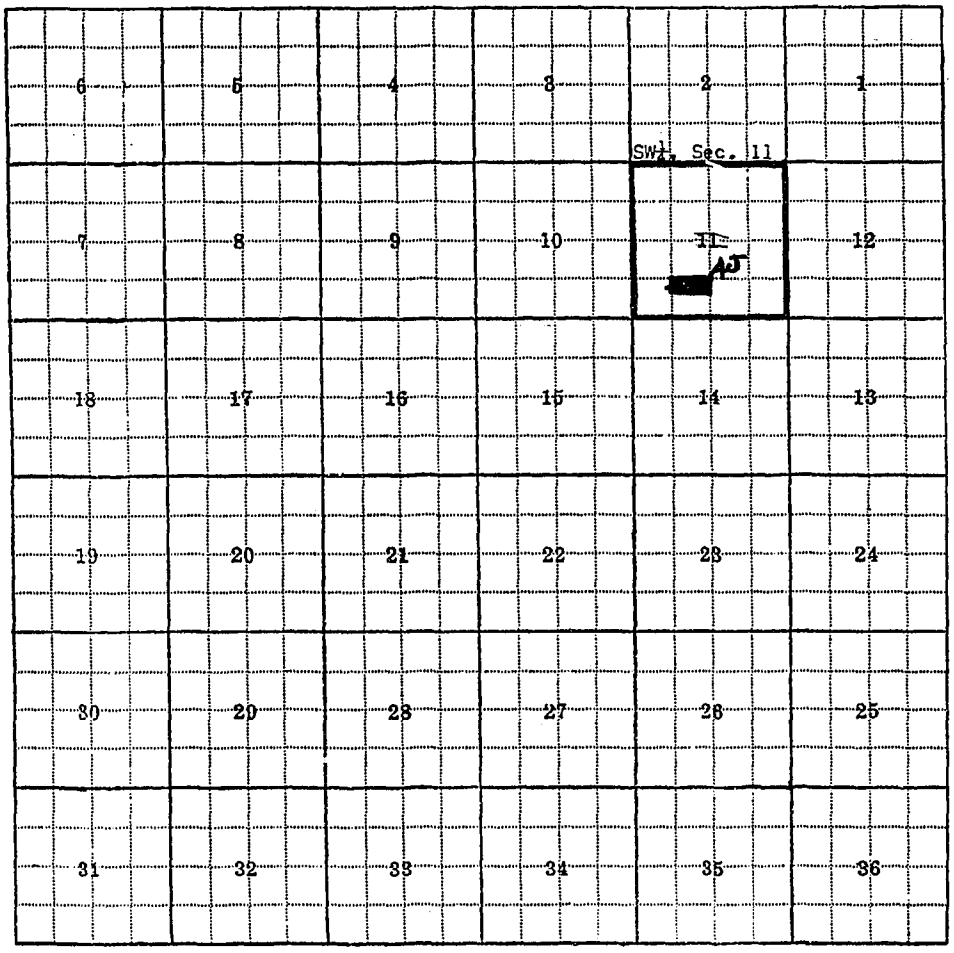

11-AJ For ownership see special plat for SW¼ Sec. 11, T.3N - R.21W.

F-1-A

County Ravalli

Farm Checked: Date 7-11-57

By Vaughn Chadbourne

STATE OF MONTANA
STATE ENGINEERS OFFICE
Water Resources Survey

T. 3N R. 21W Plat No. 23

Photo No. 1P-175

Legal Land Owner Lyle & Lois Brown Address Darby, Montana

Operator Same Address

Water is deliverd by:— 1. Private System; X 2. Ditch Company; 3. State Project; 4. Federal Project; 5. Irrigation District

If under Ditch Company, Irrigation District, or Government Project, state the number of shares or inches, acre feet, as the case may be in said system

App. No. Decree No.	NAME OF APPROPRIATOR TO WHOM DECREED	NAME OF STREAM	Date App. Date Priority	Miner's Inches	In Use	NAME OF DITCH (Water Delivered By)	No.	R/F	P/G/S	Present Irr. Acres	Irrigable Acres
D-1090	Jean Carmen	Fern Creek (Tin Cup Water)	5-1-86	23	2	Shockley-Loftus-Cooper	1	F		2	0

NOTE: R—Denotes Regular Irrigation. F—Flood Irrigation. P—Water diverted by means of pumping. G—Water diverted by gravity. S—Stored Water.

Condition of System ..... Topography Bottom Land River Basin Columbia River, Fern Creek

Adequate Supply: Yes ..... No X Explain Insufficent water on creek during summer.

Remarks Sprinkles out of ditch.

Also in: Plat No. ..... Twp. ..... Rge.	Plat No. ..... Twp. ..... Rge.	Plat No. ..... Twp. ..... Rge. .....
Plat No. ..... Twp. ..... Rge.	Plat No. ..... Twp. ..... Rge.	Plat No. ..... Twp. ..... Rge. .....

Information From:

Wm. Brown

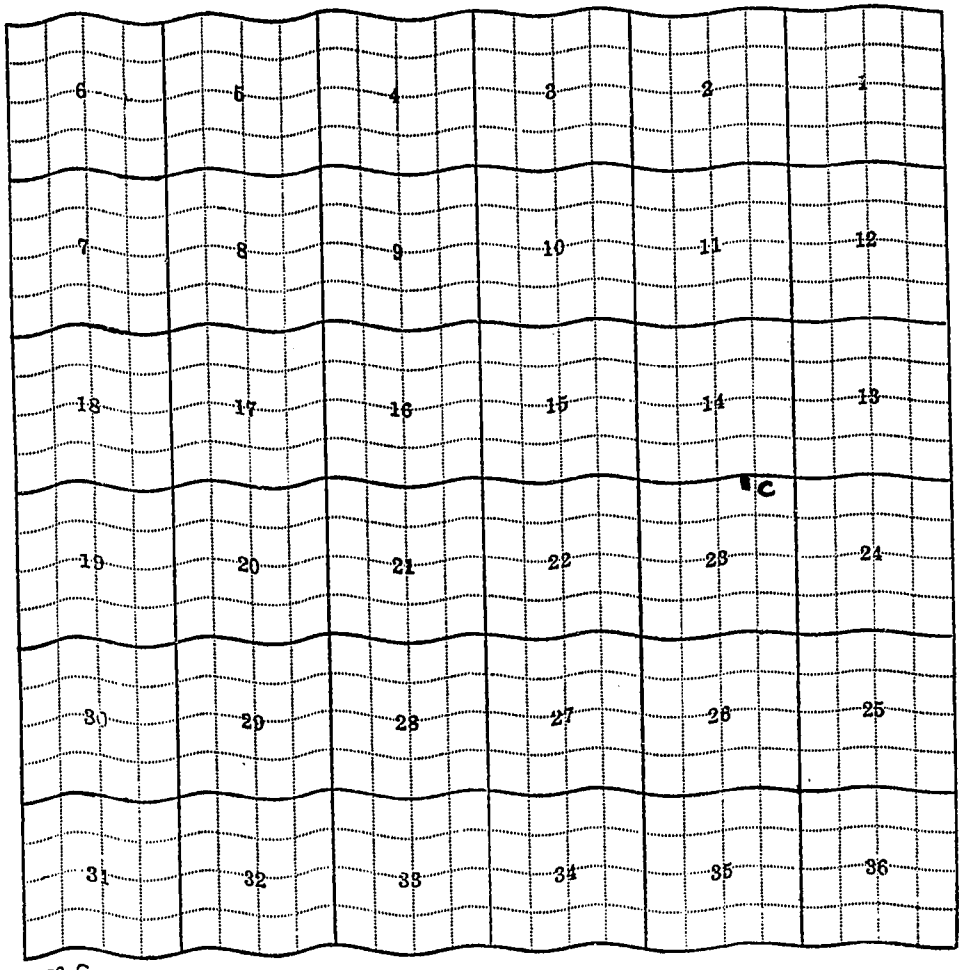
6
5
4
3
2
1
7
8
9
10
11
12
18
17
16
15
14
13
C
19
20
21
22
23
24
30
29
28
27
26
25
31
32
33
34
35
36

23-C

F-1-A

County Ravalli

Farm Checked: Date 7-11-57

By Vaughn Chadbourne

STATE OF MONTANA
STATE ENGINEERS OFFICE
Water Resources Survey

T 3N R 21W Plat No 23

Photo No 1P-175

Legal Land Owner William & Genevieve Brown Address Darby, Montana

Operator Address

Water is deliverd by:— 1. Private System; x 2. Ditch Company; 3. State Project; 4. Federal Project; 5. Irrigation District

If under Ditch Company, Irrigation District, or Government Project, state the number of shares or inches, acre feet, as the case may be in said system

App. No. Decree No.	NAME OF APPROPRIATOR TO WHOM DECREED	NAME OF STREAM	Date App. Date Priority	Miner's Inches	In Use	NAME OF DITCH (Water Delivered By)	No.	R/F	P/G/S	Present Irr. Acres	Irrigable Acres
D-1090	Jean Carmen	Fern Creek	5-1-86	23	21	Shockley-Loftus-Cooper	1	F		13	0
A-136	William Brown	Bitterroot River	5-15-35	50	No						

NOTE: R—Denotes Regular Irrigation. F—Flood Irrigation. P—Water diverted by means of pumping. G—Water diverted by gravity. S—Stored Water.

Condition of System Good Topography River Bottom River Basin Columbia River, Fern Creek

Adequate Supply: Yes..... No x Explain Insufficient water in Tin Cup Creek during summer.

Remarks

Also in: Plat No..... Twp..... Rge.....	Plat No..... Twp..... Rge.....	Plat No..... Twp..... Rge.....
Plat No..... Twp..... Rge.....	Plat No..... Twp..... Rge.....	Plat No..... Twp..... Rge.....

Information From:
Thomas Wolfinberger

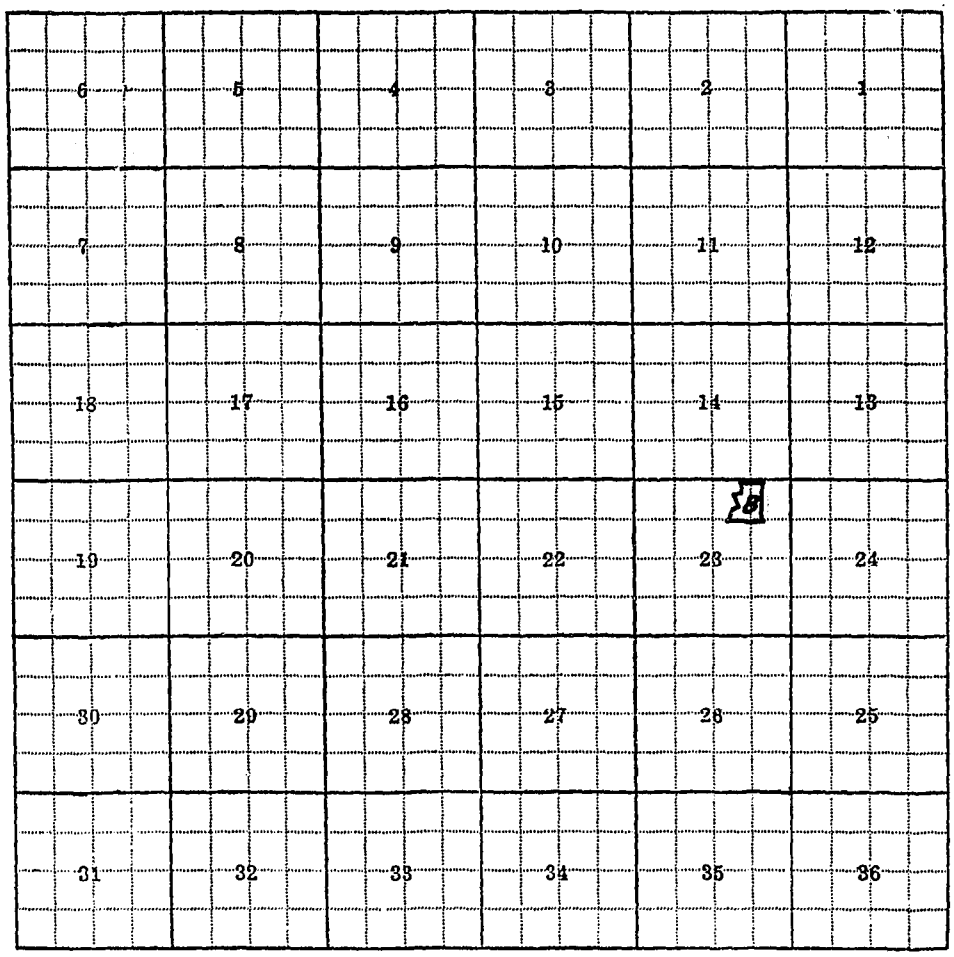
6
5
4
3
2
1
7
8
9
10
11
12
18
17
16
15
14
13
19
20
21
22
23
24
30
29
28
27
26
25
31
32
33
34
35
36

23-B

F-1-A

County Ravalli

STATE OF MONTANA
STATE ENGINEERS OFFICE
Water Resources Survey

T. 3N R. 21W Plat No. 23

Farm Checked: Date 8-9-57

Photo No. 1P-178

By Vaughn Chadbourne

Legal Land Owner Clifford & Eleanor Buhler Address Darby, Montana

Operator Same Address

Water is deliverd by:— 1. Private System; X 2. Ditch Company; 3. State Project; 4. Federal Project; 5. Irrigation District

If under Ditch Company, Irrigation District, or Government Project, state the number of shares or inches, acre feet, as the case may be in said system

App. No. Decree No.	NAME OF APPROPRIATOR TO WHOM DECREED	NAME OF STREAM	Date App. Date Priority	Miner's Inches	In Use	NAME OF DITCH (Water Delivered By)	No.	R/F	P/G/S	Present Irr. Acres	Irrigable Acres
*See Co.		Tin Cup Creek				McIntosh-Morello low line	1	F	)	60	0
		Tin Cup Lake Res.				McIntosh-Morello low line	1	F	R)		

NOTE: R—Denotes Regular Irrigation. F—Flood Irrigation. P—Water diverted by means of pumping. G—Water diverted by gravity. S—Stored Water.

Condition of System Good Topography River Basin Columbia River, Tin Cup Creek.

Adequate Supply: Yes No. X Explain Tin Cup Lake Res.

Remarks *Clifford Buhler is signed up for 1/8 of 700 miner's inches, 1/8 of 360 miner's inches & 1/8 of 1200 acre feet storage under the Tin Cup Water Company.

Clifford Buhler is also farming the land of J. C. Lear which lays in the N½SE¼ of section 3.

Also in: Plat No. Twp. Rge.	Plat No. Twp. Rge.	Plat No. Twp. Rge.
Plat No. Twp. Rge.	Plat No. Twp. Rge.	Plat No. Twp. Rge.

Information From:

George Else

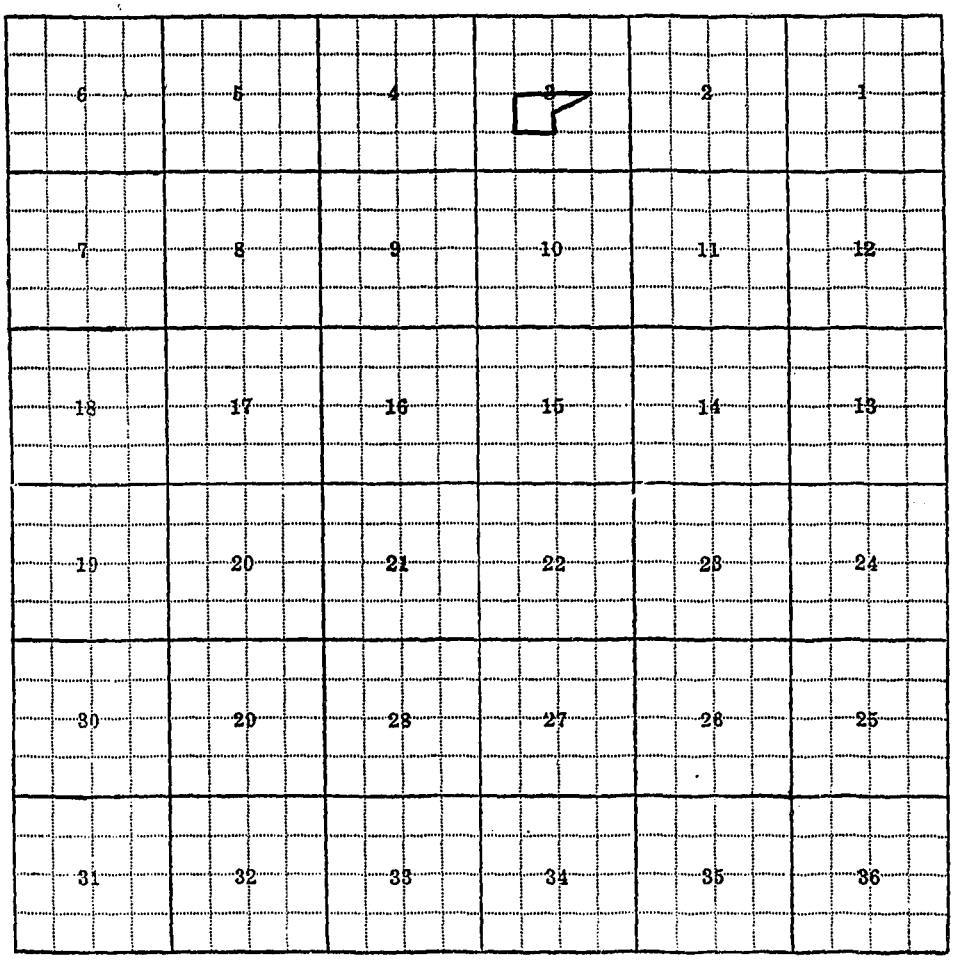

Lake Como Orchards #4 - Lots 16-17, Blk 5

F-1-A

County Ravalli

Farm Checked: Date 8-9-57

By Vaughn Chadbourne

STATE OF MONTANA
STATE ENGINEERS OFFICE
Water Resources Survey

T. 3N R. 21W Plat No. 23

Photo No. 1P-134; sec. 8 &9
1P-177; sec. 10

Legal Land Owner Howard (H) & Marguerite Buhler Address

Operator Same Address

Water is delivered by:— 1. Private System; X 2. Ditch Company; x 3. State Project; 4. Federal Project; 5. Irrigation District

If under Ditch Company, Irrigation District, or Government Project, state the number of shares or inches, acre feet, as the case may be in said system

App. No. Decree No.	NAME OF APPROPRIATOR TO WHOM DECREED	NAME OF STREAM	Date App. Date Priority	Miner's Inches	In Use	NAME OF DITCH (Water Delivered By)	No.	R/F	P/G/S	Present Irr. Acres	Irrigable Acres
A-247	Howard Buhler	Bunkhouse Creek	4-16-53	120	Yes	Smith	1	F		20	0
*See Co.		Tin Cup Creek				McIntosh - Morrello	2	R	)	207	0
		Tin Cup Lake Res.				McIntosh - Morrello	2	F	R)		
A-248	C. W. Smith	Bunkhouse Creek	2-16-88	100	No						
**A-372	Merritt L. Babcock	Clear Creek	3-10-05	11	Stock						
D-1117	Clara A. Kruse	Chaffin-Whinnery Ext	5-1-92	10	No						
D-1121	Arzanar & Clarence Lutze	Chaffin-Whinnery Ext	5-1-92	15	No						

NOTE: R—Denotes Regular Irrigation. F—Flood Irrigation. P—Water diverted by means of pumping. C—Water diverted by gravity. S—Stored Water.

Condition of System Good Topography 3rd Bench River Basin Columbia River, Bunkhouse Creek, Tin Cup Creek, Tin Cup Lake

Adequate Supply: Yes ..... No x Explain Reservoir

Remarks *Howard (H) & Marguerite Buhler are signed up for 1/6 of 200 miner's inches, 2/9 of 700 miner's inches, 2/9 of 360 miner's inches, & 2/9 of 1200 acre feet storage under the Tin Cup Water Company. Unable to get sufficient information from Howard Buhler. Information which Marguerite gave me on present users was erroneous.

**Place of use in NE corner SW - section 8

Also in: Plat No. ..... Twp. ..... Rge.	Plat No. ..... Twp. ..... Rge.	Plat No. ..... Twp. ..... Rge. .....
Plat No. ..... Twp. ..... Rge.	Plat No. ..... Twp. ..... Rge.	Plat No. ..... Twp. ..... Rge. .....

Information From:

Howard & Marguerite Buhler

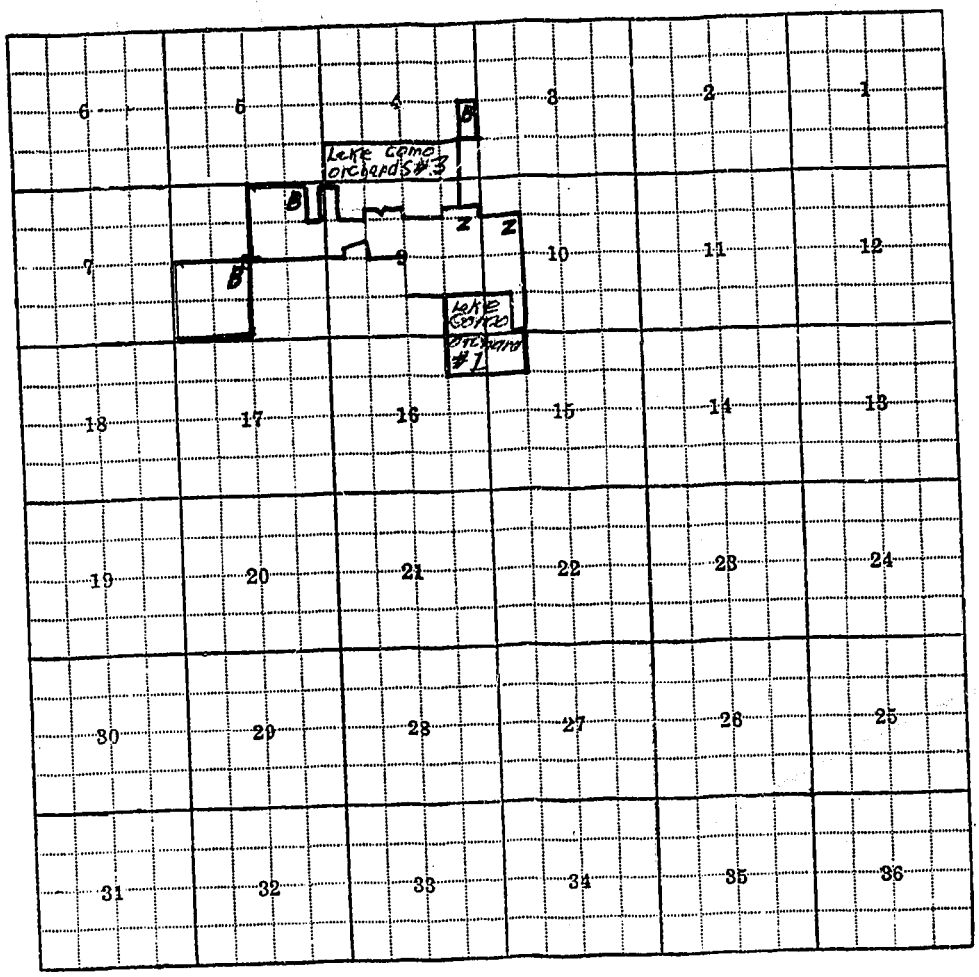
6
5
4
3
2
1
Lake Como Orchards #3
B
B
B
Z
Z
7
8
9
10
11
12
Lake Como Orchards #1
18
17
16
15
14
13
19
20
21
22
23
24
30
29
28
27
26
25
31
32
33
34
35
36

4-B, 8-B, 9-Z, 10-Z

F-1-A

County Ravalli

Farm Checked: Date 5-28-57

By Donald Barrick & Joe Pouliot

STATE OF MONTANA
STATE ENGINEERS OFFICE
Water Resources Survey

T 3N R 21W Plat No. 23

Photo No. 1P-133; 1P-132

Legal Land Owner Weldon (E) & June Buhler Address Darby, Montana

Operator Same Address

Water is deliverd by:— 1. Private System; 2. Ditch Company; X 3. State Project; 4. Federal Project; 5. Irrigation District

If under Ditch Company, Irrigation District, or Government Project, state the number of shares or inches, acre feet, as the case may be in said system

App. No. Decree No.	NAME OF APPROPRIATOR TO WHOM DECREED	NAME OF STREAM	Date App. Date Priority	Miner's Inches	In Use	NAME OF DITCH (Water Delivered By)	No.	R/F	P/G/S	Present Irr. Acres	Irrigable Acres
*A-874	Como Orchard Land Company	S. Fk. Rock Creek	8-11-10	2000	Part	Rock Creek Water Co.	2	R		174	0
**See Water Co.		Tin Cup Creek				McIntosh-Morello Low Line	2	F)		120	0
		Tin Cup Lake Res.				McIntosh-Morello Low Line	2	F)			

NOTE: R—Denotes Regular Irrigation. F—Flood Irrigation. P—Water diverted by means of pumping. G—Water diverted by gravity. S—Stored Water.

Condition of System Good Topography Bench River Basin Columbia River, Tin Cup Creek,

Adequate Supply: Yes x No Explain Tin Cup Lake Res., S. Fk. Rock Cr.

Remarks * Weldon (E) Buhler is signed up for 68.75 shares under the Rock Creek Water Company,
** Weldon & Jane Buhler are signed up for 1/9 of 700 miner's inches, 1/9 of 360 miner's inches, & 1/9 of 1200 acre feet storage under the Tin Cup Water Company.

Also in: Plat No. 21 Twp. 4N Rge. 21W	Plat No. Twp. Rge.	Plat No. Twp. Rge.
Plat No. Twp. Rge.	Plat No. Twp. Rge.	Plat No. Twp. Rge.

Information From:

Mr. Weldon Buhler

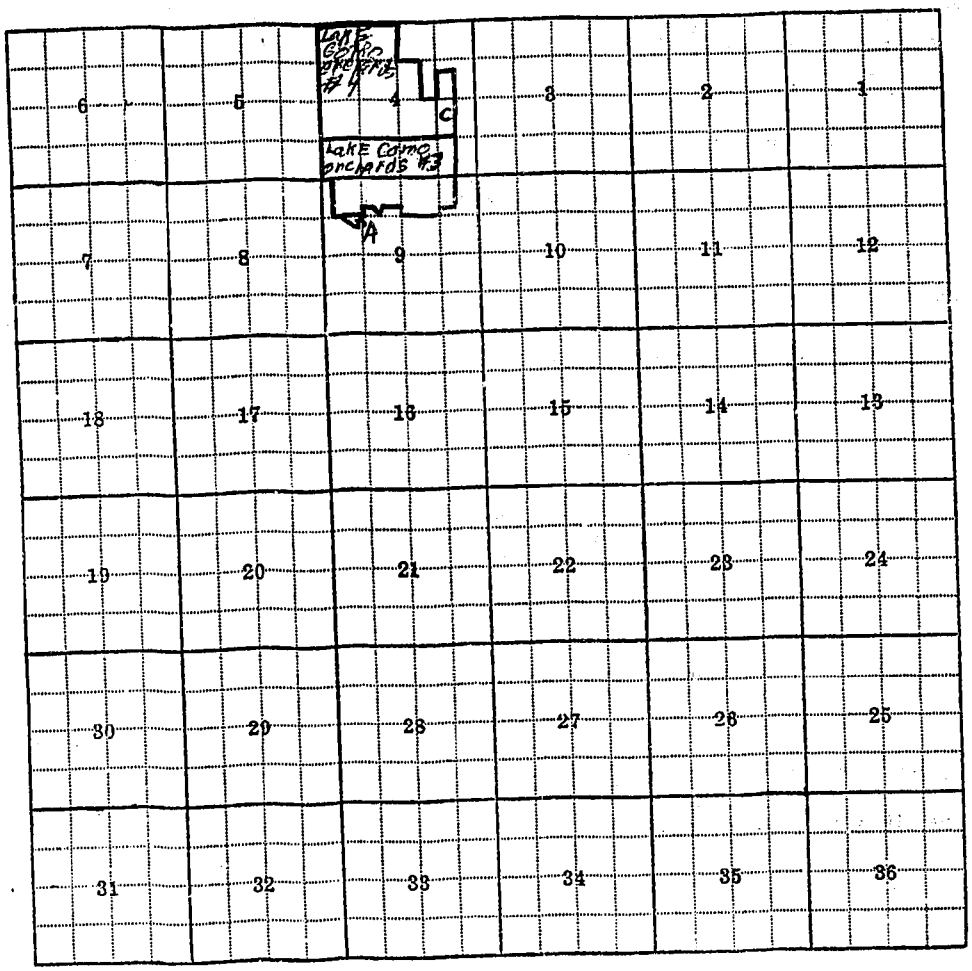
Lake Como orchards #4
Lake Como orchards #3
A
C
1
2
3
4
5
6
7
8
9
10
11
12
13
14
15
16
17
18
19
20
21
22
23
24
25
26
27
28
29
30
31
32
33
34
35
36

4-C, 9-A

F-1-A

County Ravalli

Farm Checked: Date 8-13-57

By Vaughn Chadbourne

STATE OF MONTANA
STATE ENGINEERS OFFICE
Water Resources Survey

T.3N R.21W. Plat No. 23

Photo No. 1P-178 sec. 2

Legal Land Owner Mary & Michael Burke and Bridget Dalva Address

Operator Harry & Mildred Wolters Address Darby, Montana

Water is deliverd by:— 1. Private System; x 2. Ditch Company; 3. State Project; 4. Federal Project; 5. Irrigation District

If under Ditch Company, Irrigation District, or Government Project, state the number of shares or inches, acre feet, as the case may be in said system

App. No. Decree No.	NAME OF APPROPRIATOR TO WHOM DECREED	NAME OF STREAM	Date App. Date Priority	Miner's Inches	In Use	NAME OF DITCH (Water Delivered By)	No.	R/F	P/G/S	Present Irr. Acres	Irrigable Acres
D-140	Michael Burke	Bitterroot River	4-1-96	100	Yes	Burke Ditch	1	R		10	23

NOTE: R—Denotes Regular Irrigation. F—Flood Irrigatio: P—Water diverted by means of pumping. G—Water diverted by gravity. S—Stored Water.

Condition of System Topography Bottom Land River Basin Columbia River, Bitterroot River

Adequate Supply: Yes No x Explain Water flows in old river channel during high water only.

Remarks

Also in: Plat No. Twp. Rge.	Plat No. Twp. Rge.	Plat No. Twp. Rge.
Plat No. Twp. Rge.	Plat No. Twp. Rge.	Plat No. Twp. Rge.

Information From:

Harry & Mildred Wolters

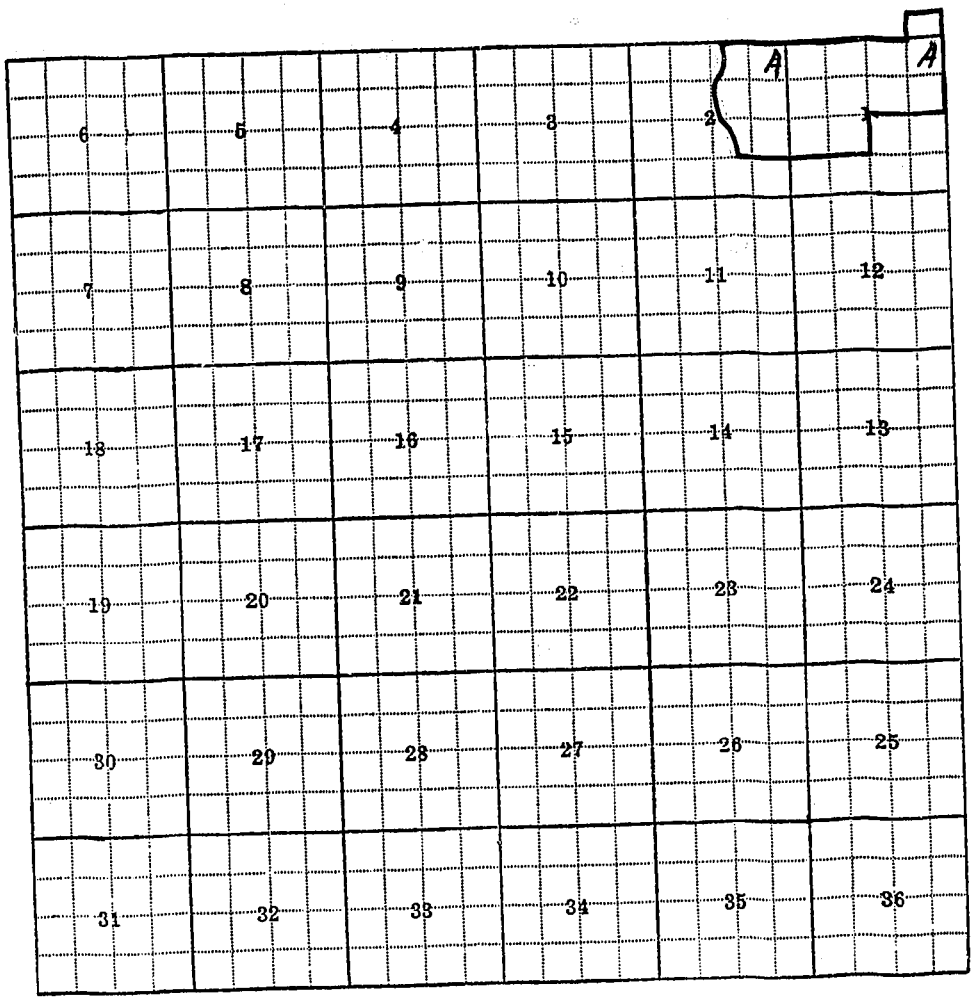
A
A
6
5
4
3
2
1
7
8
9
10
11
12
18
17
16
15
14
13
19
20
21
22
23
24
30
29
28
27
26
25
31
32
33
34
35
36

1-A: 2-A:

F-1-A

County Ravalli

STATE OF MONTANA
STATE ENGINEERS OFFICE
Water Resources Survey

T 3N R 21W Plat No. 23

Farm Checked: Date 8-13-57

Photo No. 1P-135

By Vaughn Chadbourne

Legal Land Owner Howard A. Byrne Address

Operator Samuel & Florence Ross - Buying Address Darby, Montana

Water is deliverd by:— 1. Private System; X 2. Ditch Company; 3. State Project; 4. Federal Project; 5. Irrigation District

If under Ditch Company, Irrigation District, or Government Project, state the number of shares or inches, acre feet, as the case may be in said system

App. No. Decree No.	NAME OF APPROPRIATOR TO WHOM DECREED	NAME OF STREAM	Date App. Date Priority	Miner's Inches	In Use	NAME OF DITCH (Water Delivered By)	No.	R/F	P/G/S	Present Irr. Acres	Irrigable Acres
D-1089	Robert Byrne	Tin Cup Creek	6-1-14	20	Yes	McIntosh-Morello low line	1	F		49	0

NOTE: R—Denotes Regular Irrigation. F—Flood Irrigation. P—Water diverted by means of pumping. G—Water diverted by gravity. S—Stored Water.

Condition of System Good Topography 3rd Bench River Basin Columbia River, Tin Cup Creek

Adequate Supply: Yes..... No. x Explain Late right

Remarks

Also in: Plat No. Twp. Rge.	Plat No. Twp. Rge.	Plat No. Twp. Rge.
Plat No. Twp. Rge.	Plat No. Twp. Rge.	Plat No. Twp. Rge.

Information From:

Bill Ross & Geo. Else

6	5	4	3	2	1
7	8	9	10	11	12
18	17	16	15	14	13
19	20	21	22	23	24
30	29	28	27	26	25
31	32	33	34	35	36

16-A

F-1-A

County Ravalli

STATE OF MONTANA
STATE ENGINEERS OFFICE
Water Resources Survey

T 3N R 21W Plat No. 23

Farm Checked: Date 7-30-57

Photo No. 1P-177

By Vaughn Chadbourne

Legal Land Owner William & Florence Carter Address

Operator F. R. Niel Address Darby, Montana

Water is deliverd by:— 1. Private System; x 2. Ditch Company; 3. State Project; 4. Federal Project; 5. Irrigation District

If under Ditch Company, Irrigation District, or Government Project, state the number of shares or inches, acre feet, as the case may be in said system

App. No. Decree No.	NAME OF APPROPRIATOR TO WHOM DECREED	NAME OF STREAM	Date App. Date Priority	Miner's Inches	In Use	NAME OF DITCH (Water Delivered By)	No.	R/F	P/G/S	Present Irr. Acres	Irrigable Acres
D-1129	E. U. Morrison	Tin Cup Creek	4-1-84	3.75	Yes	Mill Ditch	1	R		2	0

NOTE: R—Denotes Regular Irrigation. F—Flood Irrigation. P—Water diverted by means of pumping. G—Water diverted by gravity. S—Stored Water.

Condition of System Good Topography 1st Bench River Basin Columbia River, Tin Cup Creek

Adequate Supply: Yes x No Explain

Remarks

Also in: Plat No. Twp. Rge.	Plat No. Twp. Rge.	Plat No. Twp. Rge.
Plat No. Twp. Rge.	Plat No. Twp. Rge.	Plat No. Twp. Rge.

Information From:
Ed. Mackay

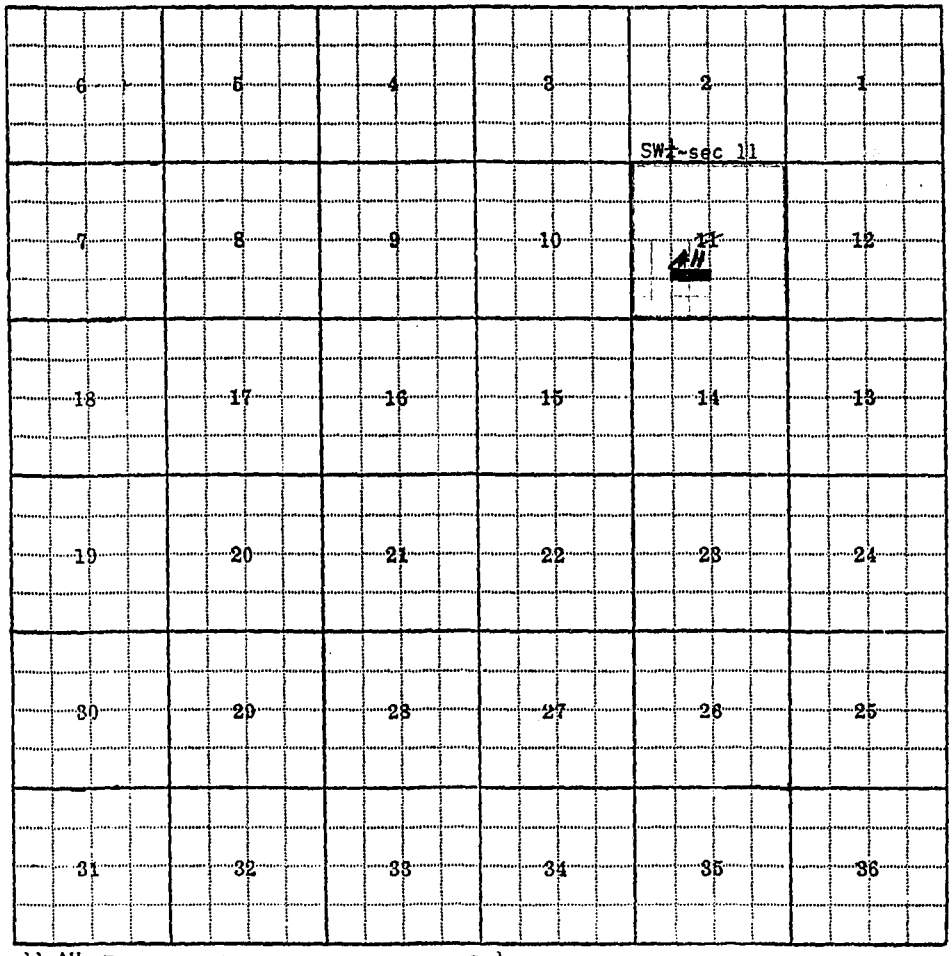

11-AH For ownership see special plat SW¼ - section 11

F-1-A

County Ravalli

Farm Checked: Date 7-10-57

By Vaughn Chadbourne

h

STATE OF MONTANA
STATE ENGINEERS OFFICE
Water Resources Survey

T. 3N R. 21W Plat No. 23

Photo No. 1P-177

Legal Land Owner Lee & Goldie Chapman Address Darby, Montana

Operator Same Address

Water is deliverd by:— 1. Private System; X 2. Ditch Company; 3. State Project; 4. Federal Project; 5. Irrigation District

If under Ditch Company, Irrigation District, or Government Project, state the number of shares or inches, acre feet, as the case may be in said system

App. No. Decree No.	NAME OF APPROPRIATOR TO WHOM DECREED	NAME OF STREAM	Date App. Date Priority	Miner's Inches	In Use	NAME OF DITCH (Water Delivered By)	No.	R/F	P/G/S	Present Irr. Acres	Irrigable Acres
D-1092	Nellie B. Cummins	Tin Cup Creek	4-1-84	67.5	Yes						
			4-1-84	29	Yes	Mill Ditch	1	R		85	0

NOTE: R—Denotes Regular Irrigation. F—Flood Irrigation. P—Water diverted by means of pumping. G—Water diverted by gravity. S—Stored Water.

Condition of System Good Topography 1st Bench River Basin Columbia River, Tin Cup Creek

Adequate Supply: Yes X No Explain

Remarks

Also in: Plat No. Twp. Rge.	Plat No. Twp. Rge.	Plat No. Twp. Rge.
Plat No. Twp. Rge.	Plat No. Twp. Rge.	Plat No. Twp. Rge.

Information From:
Lee Chapman

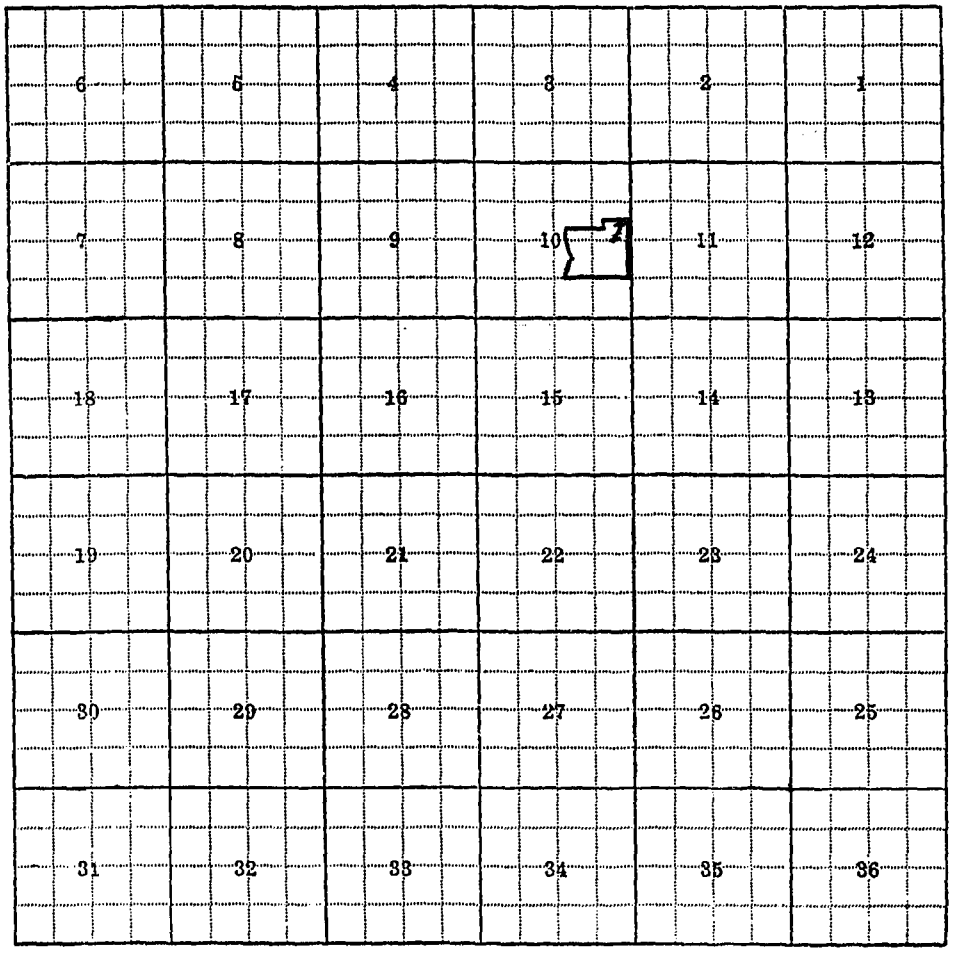
6
5
4
3
2
1
7
8
9
10
11
12
18
17
16
15
14
13
19
20
21
22
23
24
30
29
28
27
26
25
31
32
33
34
35
36

10-I

F-1-A

County Ravalli

STATE OF MONTANA
STATE ENGINEERS OFFICE
Water Resources Survey

T. 3N R. 21W Plat No. 23

Farm Checked: Date 6-22-57

Photo No. 2P-12

By Vaughn Chadbourne

Legal Land Owner Ammon & Anna Chupp Address

Operator Bob McCoy - Buying Address Corvallis, Montana

Water is deliverd by:— 1. Private System; X 2. Ditch Company; 3. State Project; 4. Federal Project; 5. Irrigation District

If under Ditch Company, Irrigation District, or Government Project, state the number of shares or inches, acre feet, as the case may be in said system

App. No. Decree No.	NAME OF APPROPRIATOR TO WHOM DECREED	NAME OF STREAM	Date App. Date Priority	Miner's Inches	In Use	NAME OF DITCH (Water Delivered By)	No.	R/F	P/G/S	Present Irr. Acres	Irrigable Acres
D-181	Lafayette McKinney	Bitterroot River	4-1-92	125	1/3	McKinney Ditch	1	R)		40	0
Use		Chaffin Creek				McKinney Ditch	1	F)			

NOTE: R—Denotes Regular Irrigation. F—Flood Irrigation. P—Water diverted by means of pumping. G—Water diverted by gravity. S—Stored Water.

Condition of System Good Topography River Bottom River Basin Columbia River, Bitterroot River, Chaffin Creek

Adequate Supply: Yes x No Explain

Remarks

Also in: Plat No. Twp. Rge.	Plat No. Twp. Rge.	Plat No. Twp. Rge.
Plat No. Twp. Rge.	Plat No. Twp. Rge.	Plat No. Twp. Rge.

Information From:
R. H. Thela

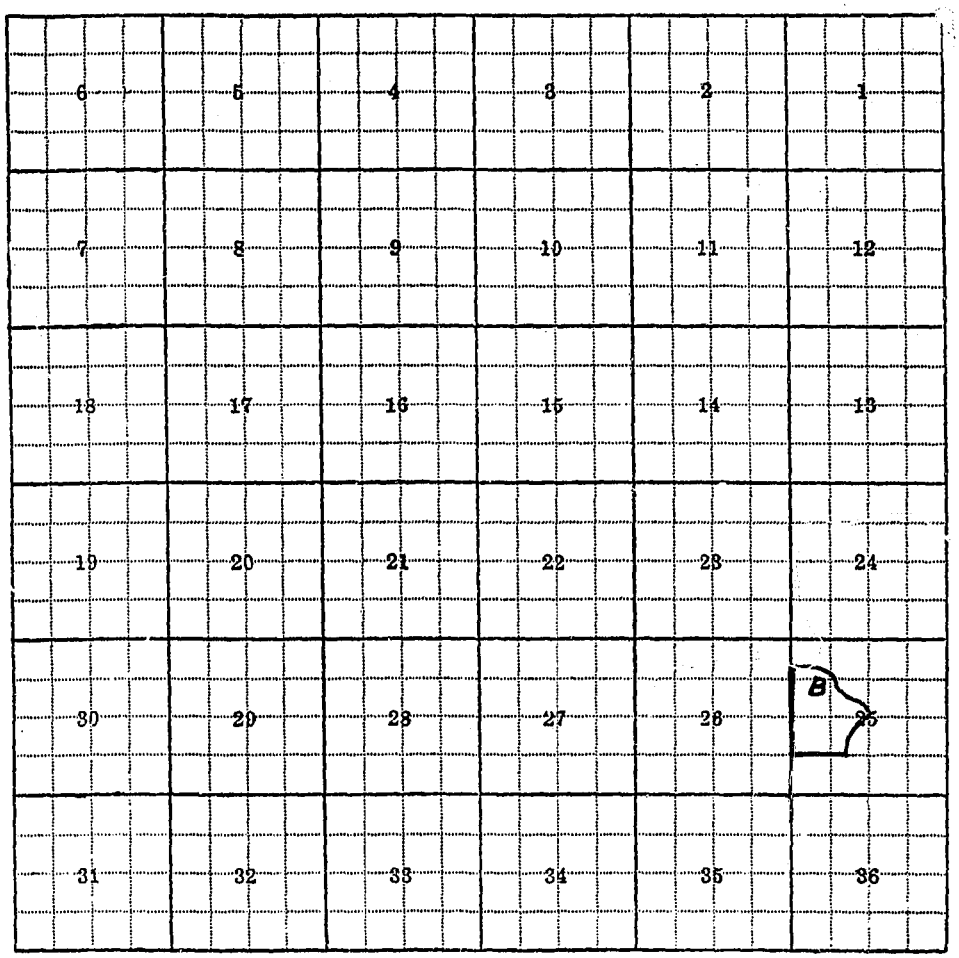
6
5
4
3
2
1
7
8
9
10
11
12
18
17
16
15
14
13
19
20
21
22
23
24
B
30
29
28
27
26
25
31
32
33
34
35
36

25-B

F-1-A

County Ravalli

Farm Checked: Date 8-6-57

By Vaughn Chadbourne

STATE OF MONTANA
STATE ENGINEERS OFFICE
Water Resources Survey

T 3N R 21W Plat No. 23

Photo No. 1P-176

Legal Land Owner Church of Latter Day Saints Address Darby, Montana

Operator Same Address

Water is deliverd by:— 1. Private System; x 2. Ditch Company; 3. State Project; 4. Federal Project; 5. Irrigation District

If under Ditch Company, Irrigation District, or Government Project, state the number of shares or inches, acre feet, as the case may be in said system

App. No. Decree No.	NAME OF APPROPRIATOR TO WHOM DECREED	NAME OF STREAM	Date App. Date Priority	Miner's Inches	In Use	NAME OF DITCH (Water Delivered By)	No.	R/F	P/G/S	Present Irr. Acres	Irrigable Acres
D-1123	Church of Latter Day Saints	Tin Cup Creek	4-1-84	4.5	Yes	Mill Ditch	1	R		4	0

NOTE: R—Denotes Regular Irrigation. F—Flood Irrigation. P—Water diverted by means of pumping. G—Water diverted by gravity. S—Stored Water.

Condition of System Good Topography 2nd bench River Basin Columbia River, Tin Cup Creek

Adequate Supply: Yes x No Explain

Remarks Section 15 - NE¼NE¼SE¼NE¼; Section 14 - NW¼NW¼SW¼NW¼

Also in: Plat No. Twp. Rge.	Plat No. Twp. Rge.	Plat No. Twp. Rge.
Plat No. Twp. Rge.	Plat No. Twp. Rge.	Plat No. Twp. Rge.

Information From:

Ed. Mackay

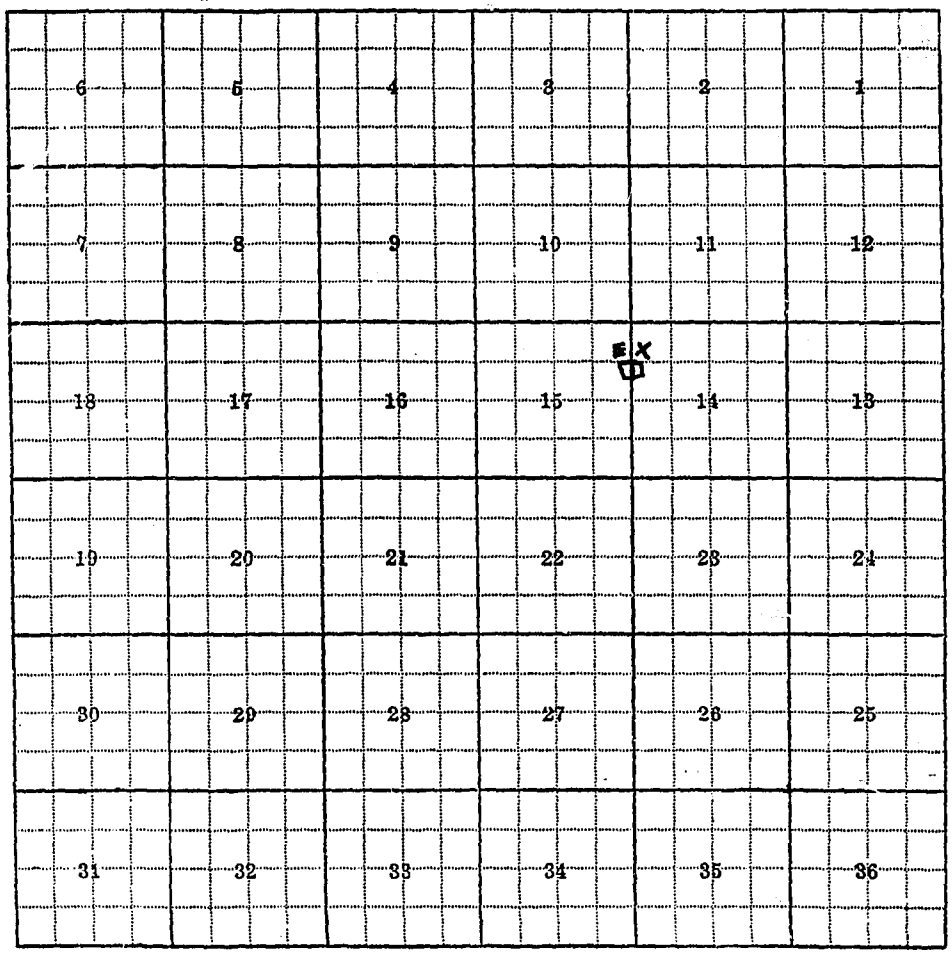
6
5
4
3
2
1
7
8
9
10
11
12
E X
18
17
16
15
14
13
19
20
21
22
23
24
30
29
28
27
26
25
31
32
33
34
35
36

14-X, 15-E

F-1-A

County Ravalli

STATE OF MONTANA
STATE ENGINEERS OFFICE
Water Resources Survey

T. 3N R. 21W Plat No. 23

Farm Checked: Date 6-19-57

Photo No. 2P-12 sec. 25
1P-174 sec 26
2P-11 sec. 36

By Vaughn Chadbourne

Legal Land Owner Earl R. Conner Address

Operator Delbert Conner- Buying Address Darby, Montana

Water is deliverd by:— 1. Private System; X 2. Ditch Company; 3. State Project; 4. Federal Project; 5. Irrigation District

If under Ditch Company, Irrigation District, or Government Project, state the number of shares or inches, acre feet, as the case may be in said system

App. No. Decree No.	NAME OF APPROPRIATOR TO WHOM DECREED	NAME OF STREAM	Date App. Date Priority	Miner's Inches	In Use	NAME OF DITCH (Water Delivered By)	No.	R/F	P/G/S	Present Irr. Acres	Irrigable Acres
D-503	Julia Conner	Chaffin Creek	3-12-83	100	Yes	Long-Conner Ditch	1	R)		64	3
D-529	Frank & William Waddell	Chaffin Creek	8-31-83	110	Yes	Long-Conner Ditch	1	R)			
D-505	Julia Conner	Chaffin Creek	4-1-93	40	Yes	Long-Conner Ditch	1	F)			

NOTE: R—Denotes Regular Irrigation. F—Flood Irrigation. P—Water diverted by means of pumping. G—Water diverted by gravity. S—Stored Water.

Condition of System Good Topography 1st Bench River Basin Columbia River, Chaffin Creek

Adequate Supply: Yes x No Explain

Remarks Uses gravity sprinkler system for all irrigation.

Also in: Plat No. Twp. Rge.	Plat No. Twp. Rge.	Plat No. Twp. Rge.
Plat No. Twp. Rge.	Plat No. Twp. Rge.	Plat No. Twp. Rge.

Information From:
Delbert Conner

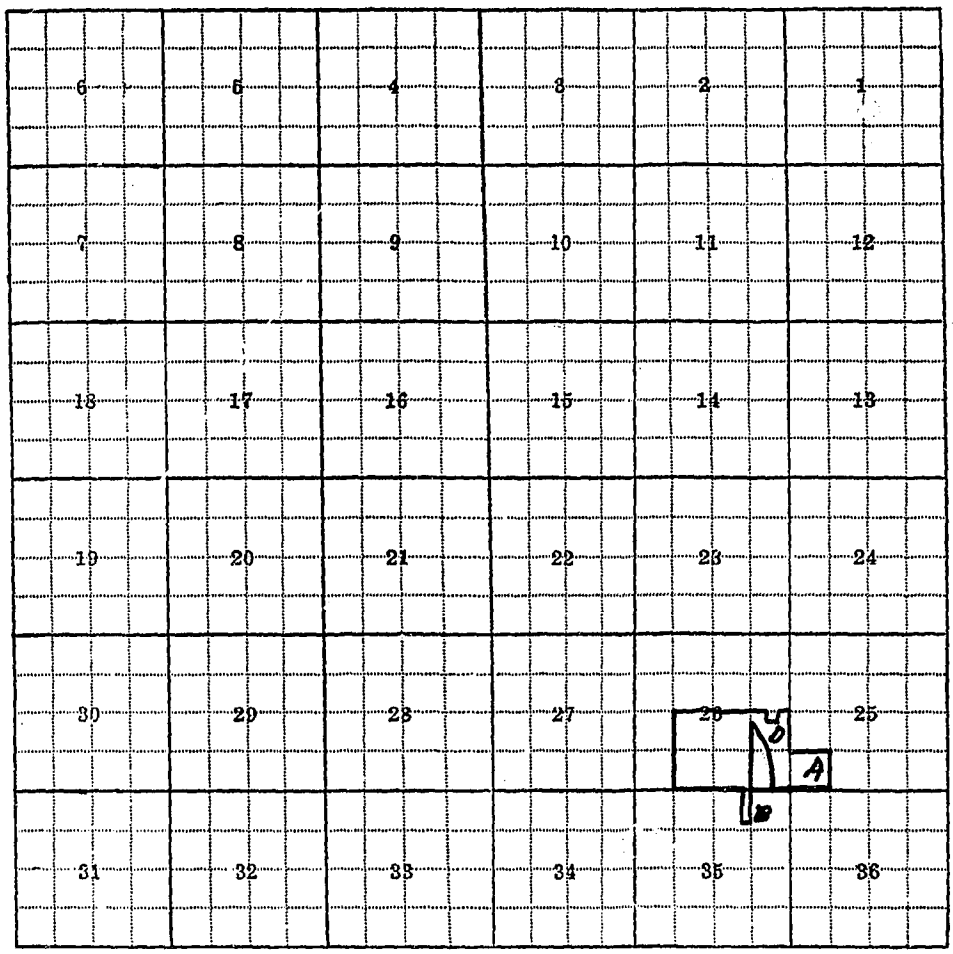
6
5
4
3
2
1
7
8
9
10
11
12
18
17
16
15
14
13
19
20
21
22
23
24
30
29
28
27
26
25
D
A
B
31
32
33
34
35
36

25-A, 26-D, 35-B,

F-1-A

County Ravalli

STATE OF MONTANA
STATE ENGINEERS OFFICE
Water Resources Survey

T. 3N R. 21W Plat No. 23

Farm Checked: Date 6-19-57

Photo No. 2P-11, sec 36
2P-12, sec 25

By Vaughn Chadbourne

Legal Land Owner Earl B. Conner Address

Operator Roger Conner - Buying Address Darby, Montana

Water is deliverd by:— 1. Private System; x 2. Ditch Company; 3. State Project; 4. Federal Project; 5. Irrigation District

If under Ditch Company, Irrigation District, or Government Project, state the number of shares or inches, acre feet, as the case may be in said system

App. No. Decree No.	NAME OF APPROPRIATOR TO WHOM DECREED	NAME OF STREAM	Date App. Date Priority	Miner's Inches	In Use	NAME OF DITCH (Water Delivered By)	No.	R/F	P/G/S	Present Irr. Acres	Irrigable Acres
D-725	Earl Conner	Rye Creek	5-1-96	165	Yes	Hannon-Conner Ditch	1	F		48	0
A-422	E. Bryan	Deer Creek	7-6-94	50	Yes	Deer Creek Channel	1	F		1	0
Use		Bitterroot River				Conner Ditch	1	F		38	0

NOTE: R—Denotes Regular Irrigation. F—Flood Irrigation. P—Water diverted by means of pumping. G—Water diverted by gravity. S—Stored Water.

Condition of System Good Topography 1st Bench River Basin Columbia River, Bitterroot River

Adequate Supply: Yes..... No. x..... Explain Insufficient water in Rye & Deer Creek during Chaffin Creek, Deer Creek summer.

Remarks

Also in: Plat No. Twp. Rge.	Plat No. Twp. Rge.	Plat No. Twp. Rge.
Plat No. Twp. Rge.	Plat No. Twp. Rge.	Plat No. Twp. Rge.

Information From:
Roger Conner

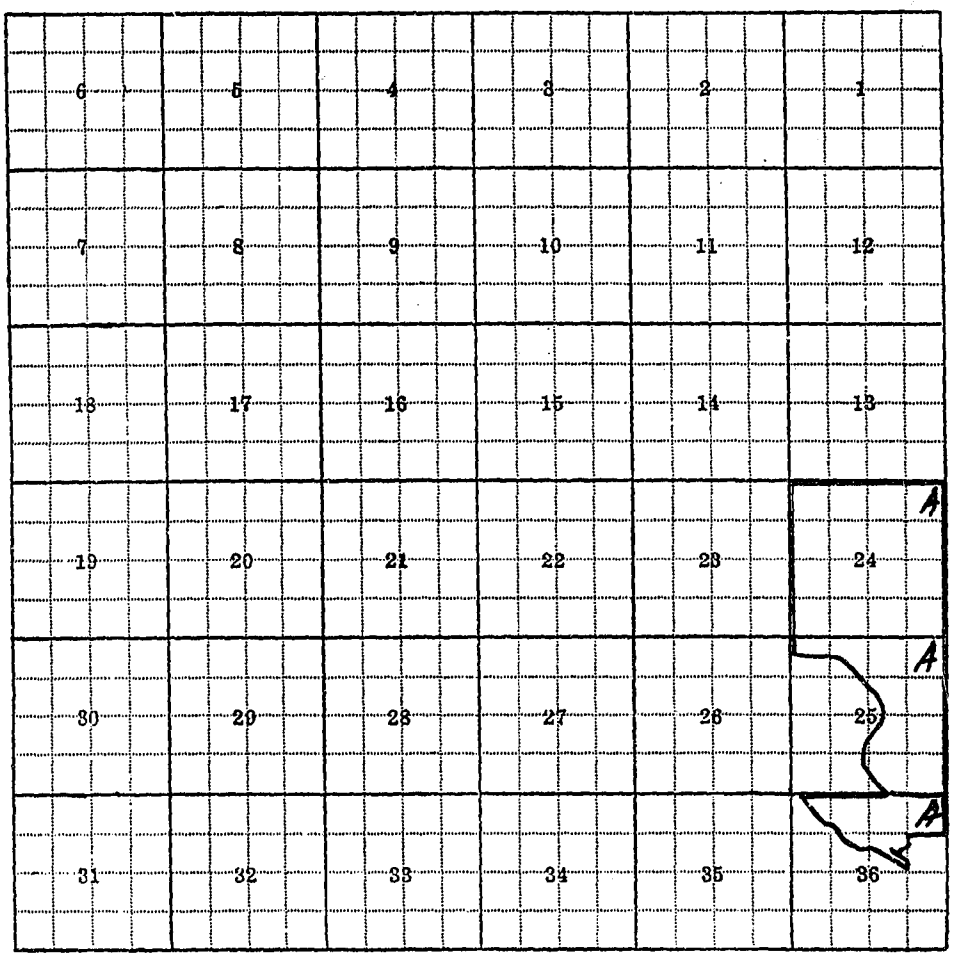
6
5
4
3
2
1
7
8
9
10
11
12
18
17
16
15
14
13
A
19
20
21
22
23
24
A
30
29
28
27
26
25
A
31
32
33
34
35
36

24-A, 25-A, 36-A

F-1-A

County Ravalli

STATE OF MONTANA
STATE ENGINEERS OFFICE
Water Resources Survey

T. 3N R. 21W Plat No. 23

Farm Checked: Date 6-19-57

Photo No. 1P-174, sec. 26
2P-12 sec 25
2P-11 sec. 36

By Vaughn Chadbourne

Legal Land Owner Earl B. Conner Address

Operator Delbert & Roger Conner Address

Water is deliverd by:— 1. Private System; 2. Ditch Company; 3. State Project; 4. Federal Project; 5. Irrigation District

If under Ditch Company, Irrigation District, or Government Project, state the number of shares or inches, acre feet, as the case may be in said system

App. No. Decree No.	NAME OF APPROPRIATOR TO WHOM DECREED	NAME OF STREAM	Date App. Date Priority	Miner's Inches	In Use	NAME OF DITCH (Water Delivered By)	No.	R/F	P/G/S	Present Irr. Acres	Irrigable Acres
	SEE ROGER & DELBERT	CONNER FORMS:									
D-503	Julia Conner	Tin Cup Creek	3-12-83	100	Yes						
D-505	Julia Conner	Tin Cup Creek	4-1-93	40	Yes						
D-725	Earl Conner	Rye Creek	5-1-96	165	Yes						
D-529	Frank & William Waddell	Chaffin Creek	8-31-83	110	Yes						
A-422	E. Bryon	Deer Creek	7-6-94	50	Yes						

NOTE: R—Denotes Regular Irrigation. F—Flood Irrigation. P—Water diverted by means of pumping. G—Water diverted by gravity. S—Stored Water.

Condition of System Topography River Basin

Adequate Supply: Yes No Explain

Remarks

Also in: Plat No. Twp. Rge.	Plat No. Twp. Rge.	Plat No. Twp. Rge.
Plat No. Twp. Rge.	Plat No. Twp. Rge.	Plat No. Twp. Rge.

Information From:

Field Survey

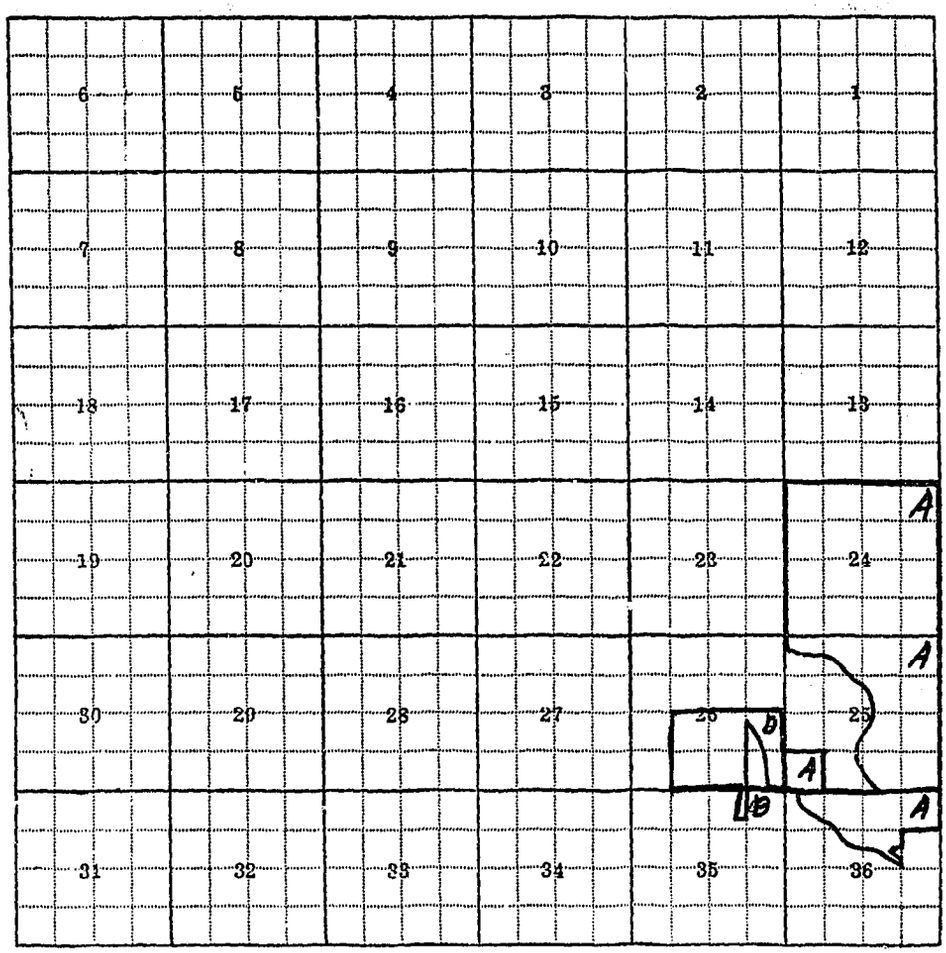

24-A, 25-A, 26-D, 35-B, 36-A

F-1-A

County Ravalli

STATE OF MONTANA
STATE ENGINEERS OFFICE
Water Resources Survey

T 3N R 21W Plat No. 23

Farm Checked: Date 6-11-57

Photo No. 2P-11

By Vaughn Chadbourne

Legal Land Owner Forest T. Cooper Address Darby, Montana

Operator Same Address

Water is deliverd by:— 1. Private System; X 2. Ditch Company; 3. State Project; 4. Federal Project; 5. Irrigation District

If under Ditch Company, Irrigation District, or Government Project, state the number of shares or inches, acre feet, as the case may be in said system

App. No. Decree No.	NAME OF APPROPRIATOR TO WHOM DECREED	NAME OF STREAM	Date App. Date Priority	Miner's Inches	In Use	NAME OF DITCH (Water Delivered By)	No.	R/F	P/G/S	Present Irr. Acres	Irrigable Acres
D-508	Joseph C. Foster	Chaffin Creek	6-12-99	90	Yes	Foster Ditch	1	F		18	0
A-1456	Joseph C. Foster	Sloughs & Swamps	6-13-24	40	Yes	Foster Ditch	1	F)		30	0
A-1516	Forest T. Cooper	Seepage, Waste, Drain	8-8-52	80	Yes	Foster Ditch	1	F)			
A-1549	Joseph C. Foster	Seepage, Waste, Drain	4-10-12	100	Yes	Foster Ditch	1	F)			

NOTE: R—Denotes Regular Irrigation. F—Flood Irrigation. P—Water diverted by means of pumping. G—Water diverted by gravity. S—Stored Water.

Condition of System Good Topography 2nd Bench River Basin Columbia River, Chaffin Creek,

Adequate Supply: Yes ..... No. x Explain Insufficient water in creek during summer. Sloughs, Swamps, Drains

Remarks 3.5 horse power sprinkler pump.

Also in: Plat No. Twp. Rge.	Plat No. Twp. Rge.	Plat No. Twp. Rge.
Plat No. Twp. Rge.	Plat No. Twp. Rge.	Plat No. Twp. Rge.

Information From:

Forest T. Cooper


6
5
4
3
2
1
7
8
9
10
11
12
18
17
16
15
14
13
19
20
21
22
23
24
30
29
28
27
26
25
31
32
33
34
35
36
G

36-G

F-1-A

County Ravalli

Form Checked: Date 7-16-57

By Vaughn Chadbourne

STATE OF MONTANA
STATE ENGINEERS OFFICE
Water Resources Survey

T. 3N R. 21W Plat No. 23

Photo No. 1P-177

Legal Land Owner (Town of) Darby Cemetery

Operator Address

Water is deliverd by:— 1. Private System; x 2. Ditch Company; 3. State Project; 4. Federal Project; 5. Irrigation District

If under Ditch Company, Irrigation District, or Government Project, state the number of shares or inches, acre feet, as the case may be in said system

App. No. Decree No.	NAME OF APPROPRIATOR TO WHOM DECREED	NAME OF STREAM	Date App. Date Priority	Miner's Inches	In Use	NAME OF DITCH (Water Delivered By)	No.	R/F	P/G/S	Present Irr. Acres	Irrigable Acres
Use		Sump				Darby Cemetery pump & Sprinkler	1	R	P	5	0

NOTE: R—Denotes Regular Irrigation. F—Flood Irrigation. P—Water diverted by means of pumping. G—Water diverted by gravity. S—Stored Water.

Condition of System Good Topography

Adequate Supply: Yes x No Explain River Basin Columbia River, Sump

Remarks

Also in: Plat No. Twp. Rge. Plat No. Twp. Rge. | Plat No. Twp. Rge. Plat No. Twp. Rge. | Plat No. Twp. Rge. Plat No. Twp. Rge.

Information From: Albert Zoske

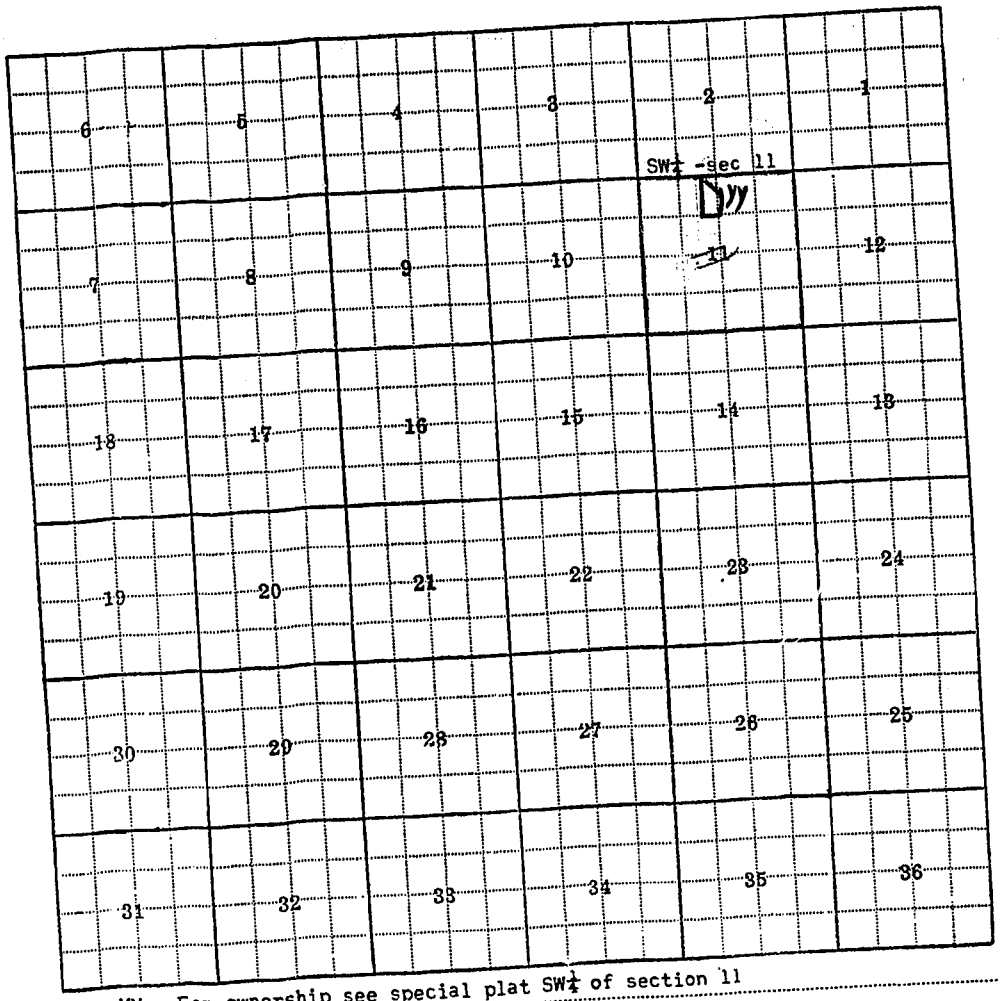

11-YY For ownership see special plat SW¼ of section 11

F-1-A

County Ravalli

Farm Checked: Date 7-11-57

By Vaughn Chadbourne

STATE OF MONTANA
STATE ENGINEERS OFFICE
Water Resources Survey

T 3N R 21W Plat No. 23

Photo No. 1P-176

Legal Land Owner William E. Daw Address Darby, Montana

Operator Same Address

Water is deliverd by:— 1. Private System; x 2. Ditch Company; 3. State Project; 4. Federal Project; 5. Irrigation District

If under Ditch Company, Irrigation District, or Government Project, state the number of shares or inches, acre feet, as the case may be in said system

App. No. Decree No.	NAME OF APPROPRIATOR TO WHOM DECREED	NAME OF STREAM	Date App. Date Priority	Miner's Inches	In Use	NAME OF DITCH (Water Delivered By)	No.	R/F	P/G/S	Present Irr. Acres	Irrigable Acres
D-1122	Albertine Mackay	Tin Cup Creek	6-1-92	76	13	Shockley-Loftus-Cooper Ditch	1	F)		5	0
Use		Unnamed Sloughs				Daw pump & Sprinkler	1	R)			

NOTE: R—Denotes Regular Irrigation. F—Flood Irrigation. P—Water diverted by means of pumping. G—Water diverted by gravity. S—Stored Water.

Condition of System ..... Topography Bottom Land ..... River Basin Columbia River, Unnamed Slough, Fern Creek

Adequate Supply: Yes..... No...x..... Explain .....

Remarks Daw 1/7 th of ditch
Matteson 1/7 th of ditch
Sargent Shockley 2/7 of ditch
Brown 1/7 of ditch
Roberts 1/7th of ditch
Smith 1/7 th of ditch
Sprinkles out of ditch & slough

Also in: Plat No..... Twp..... Rge..... Plat No..... Twp..... Rge..... Plat No..... Twp..... Rge.....
Plat No..... Twp..... Rge..... Plat No..... Twp..... Rge..... Plat No..... Twp..... Rge.....

Information From:
William E. Daw

6	5	4	3	2	1
7	8	9	10	11	12
18	17	16	15	14	13
19	20	21	22	23	24
30	29	28	27	26	25
31	32	33	34	35	36

14-J

F-1-A

County Ravalli

T. 3N R. 21W Plat No. 23

STATE OF MONTANA
STATE ENGINEERS OFFICE
Water Resources Survey

Farm Checked: Date 8-20-56

Photo No. 1P-177

By Vaughn Chadbourne

Legal Land Owner W. I. & Arletta Daw Address

Operator Russ Bergren Address Darby, Montana

Water is delivered by:— 1. Private System; x 2. Ditch Company; 3. State Project; 4. Federal Project; 5. Irrigation District

If under Ditch Company, Irrigation District, or Government Project, state the number of shares or inches, acre feet, as the case may be in said system

App. No. Decree No.	NAME OF APPROPRIATOR TO WHOM DECREED	NAME OF STREAM	Date App. Date Priority	Minor's Inches	In Use	NAME OF DITCH (Water Delivered By)	No.	R/F	P/G/S	Present Irr. Acres	Irrigable Acres
D-166	James D. Kerlee										
	et al	Bitterroot River	5-5-96	410	Part	Overturf Ditch	1	R)		23	0
A-1598	E. J. Kerlee et al	Seepage, Waste, Drain	7-31-47	All	1/3	Overturf Ditch (also		)			
						Known as Powe Ditch)	1	F)			
*D-1116	Mary S. Kerlee	Tin Cup Creek	4-1-84	25	No	Mill Ditch					

NOTE: R—Denotes Regular Irrigation. F—Flood Irrigation. P—Water diverted by means of pumping. G—Water diverted by gravity. S—Stored Water.

Condition of System Fair Topography Bottom Land River Basin Columbia River, Bitterroot River,
Adequate Supply: Yes..... No x Explain Difficult to divert water from water. Seepage, Waste, & Drain
Remarks *D-1116 - entitled to 18 miner's inches - NOT IN USE.
Also in Corvallis Tract

Also in: Plat No. 10 Twp. 6N Rge. 20W	Plat No. Twp. Rge.	Plat No. Twp. Rge.
Plat No. Twp. Rge.	Plat No. Twp. Rge.	Plat No. Twp. Rge.

Information From:
Russ Bergren & Herbert Wilkerson

6	5	4	3	2	1
7	8	9	10	N W	12
18	17	16	15	14	13
19	20	21	22	23	24
30	29	28	27	26	25
31	32	33	34	35	36

11-N

F-1-A

County Ravalli

Farm Checked: Date 6-20-57

By Vaughn Chadbourne

STATE OF MONTANA
STATE ENGINEERS OFFICE
Water Resources Survey

T 3N R 21W Plat No. 23

Photo No. 1P-174

Legal Land Owner Elwin & Bessie Day Address

Operator George Hart - Buying Address Darby, Montana

Water is deliverd by:— 1. Private System; x 2. Ditch Company; 3. State Project; 4. Federal Project; 5. Irrigation District

If under Ditch Company, Irrigation District, or Government Project, state the number of shares or inches, acre feet, as the case may be in said system

App. No. Decree No.	NAME OF APPROPRIATOR TO WHOM DECREED	NAME OF STREAM	Date App. Date Priority	Miner's Inches	In Use	NAME OF DITCH (Water Delivered By)	No.	R/F	P/G/S	Present Irr. Acres	Irrigable Acres
Use		Waste & Drain(Cooper Draw)				Conner-Hart Ditch	1	F		5	0
Use		Waste from Conner Sprinkler Supply Ditch(The Ditch out of Cooper Draw)				Conner Ditch	1	F		3	0
D-506	Frank Cooper	Chaffin Creek	8-31-83	10	No						

NOTE: R—Denotes Regular Irrigation. F—Flood Irrigation. P—Water diverted by means of pumping. G—Water diverted by gravity. S—Stored Water.

Condition of System Good Topography 1st Bench River Basin Columbia River, Waste, Drain

Adequate Supply: Yes..... No...x..... Explain

Remarks Has no ditch in which to carry Chaffin Creek water.

Also in: Plat No..... Twp..... Rge.....	Plat No..... Twp..... Rge.....	Plat No..... Twp..... Rge.....
Plat No..... Twp..... Rge.....	Plat No..... Twp..... Rge.....	Plat No..... Twp..... Rge.....

Information From:
George Hart

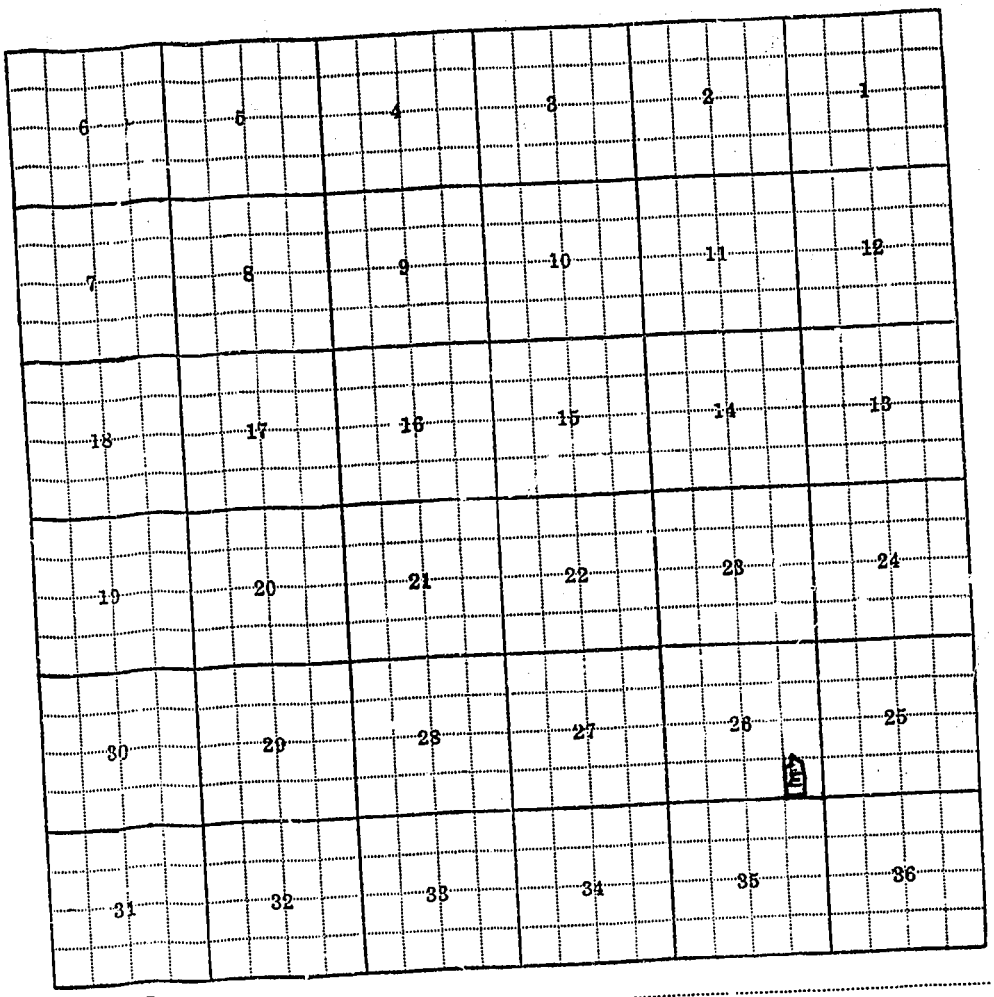
6
5
4
3
2
1
7
8
9
10
11
12
18
17
16
15
14
13
19
20
21
22
23
24
30
29
28
27
26
25
31
32
33
34
35
36

26-E

F-1-A

County Ravalli

Farm Checked: Date 8-13-57

By Vaughn Chadbourne

STATE OF MONTANA
STATE ENGINEERS OFFICE
Water Resources Survey

T 3N R 21W Plat No. 23

Photo No. 1P-177; sec. 11

Legal Land Owner Clarence Duus Address

Operator Address

Water is deliverd by:— 1. Private System; 2. Ditch Company; 3. State Project; 4. Federal Project; 5. Irrigation District

If under Ditch Company, Irrigation District, or Government Project, state the number of shares or inches, acre feet, as the case may be in said system

App. No. Decree No.	NAME OF APPROPRIATOR TO WHOM DECREED	NAME OF STREAM	Date App. Date Priority	Miner's Inches	In Use	NAME OF DITCH (Water Delivered By)	No.	R/F	P/G/S	Present Irr. Acres	Irrigable Acres
D-202	John W. Stelly	Bitterroot River	8-3-08	160	No						
			7-9-09	80	No						
	NO IRRIGATION										

NOTE: R—Denotes Regular Irrigation. F—Flood Irrigation. P—Water diverted by means of pumping. G—Water diverted by gravity. S—Stored Water.

Condition of System Topography River Basin

Adequate Supply: Yes No Explain

Remarks

Also in: Plat No. Twp. Rge.	Plat No. Twp. Rge.	Plat No. Twp. Rge.
Plat No. Twp. Rge.	Plat No. Twp. Rge.	Plat No. Twp. Rge.

Information From:

Field Survey

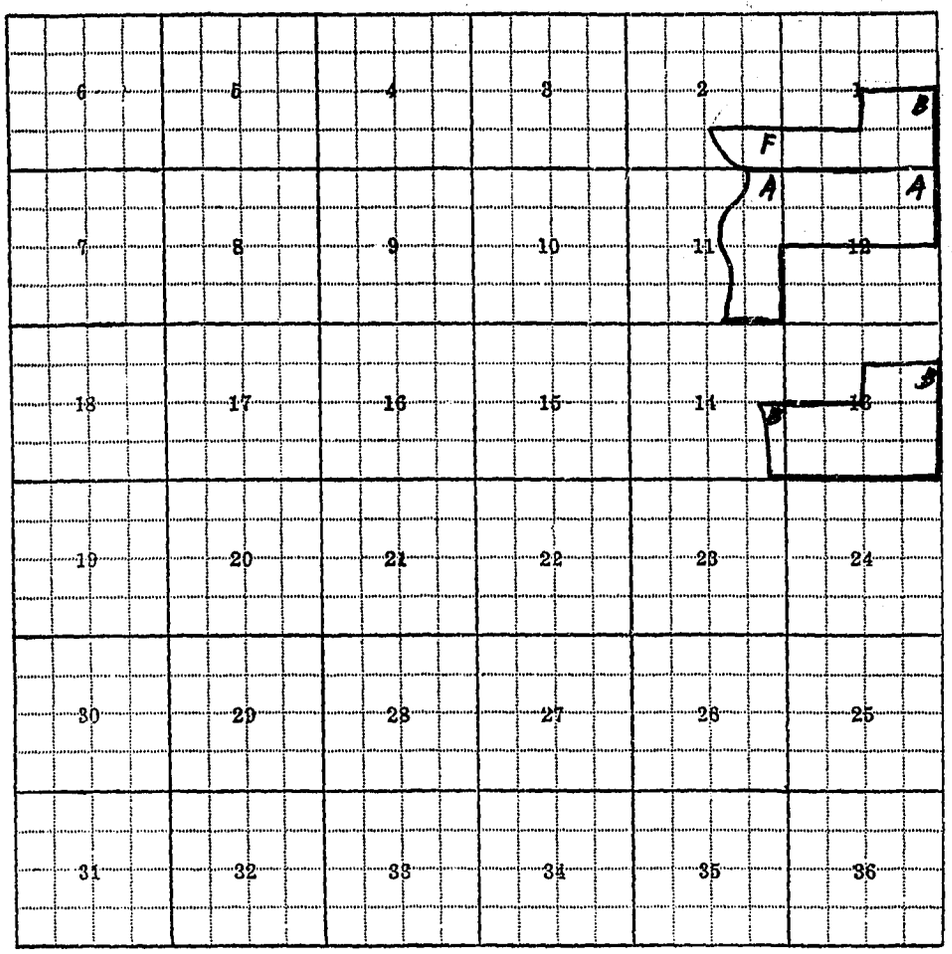

1-B, 2-F, 11-A, 12-A, 13-B, 14-B

F-1-A

County Ravalli

STATE OF MONTANA
STATE ENGINEERS OFFICE
Water Resources Survey

T. 3N R. 21W Plat No. 23

Farm Checked: Date 6-28-57

Photo No. 1P-175 sec 23
1P-176 sec 14 & 15
1P-177 sec 10

By Vaughn Chadbourne

Legal Land Owner Jess & Frances Edens Address Darby, Montana

Operator Address

Water is deliverd by:— 1. Private System; X 2. Ditch Company; 3. State Project; 4. Federal Project; 5. Irrigation District

If under Ditch Company, Irrigation District, or Government Project, state the number of shares or inches, acre feet, as the case may be in said system

App. No. Decree No.	NAME OF APPROPRIATOR TO WHOM DECREED	NAME OF STREAM	Date App. Date Priority	Miner's Inches	In Use	NAME OF DITCH (Water Delivered By)	No.	R/F	P/G/S	Present Irr. Acres	Irrigable Acres
D-1112	Mrytle M. Hopkins	Tin Cup Creek	4-1-84	19.66	Yes	Mill Ditch	1	R)		112	0
D-1132	Adeline Ostegren	Tin Cup Creek	4-1-88	30	Yes			)			
			4-1-84	20	Yes	Mill Ditch	1	R)			
D-1152	Genevieve Sollender	Tin Cup Creek	4-1-84	40	20			)			
			4-1-88	30	30	Mill Ditch	1	R)			
D-1130	Catherine O'Brien	Tin Cup Creek	4-1-84	15	Yes	Mill Ditch	1	R)			
D-1131	Adeline Ostegren	Tin Cup Creek	4-1-84	40	Yes	Mill Ditch	1	R)			
D-1137	R. C. Ostegren	Tin Cup Creek	4-1-88	20	Yes	Waddell(Enlargement)	1	R		10	0
D-1136	R. C. Ostegren	Tin Cup Creek	4-1-88	100	Yes	Click-Matteson	1	F		45	0

NOTE: R—Denotes Regular Irrigation. F—Flood Irrigation. P—Water diverted by means of pumping. G—Water diverted by gravity. S—Stored Water.

Condition of System Good Topography 2nd & 3rd Bench River Basin Columbia River, Tin Cup Creek

Adequate Supply: Yes x No. Explain

Remarks

Also in: Plat No. Twp. Rge.	Plat No. Twp. Rge.	Plat No. Twp. Rge.
Plat No. Twp. Rge.	Plat No. Twp. Rge.	Plat No. Twp. Rge.

Information From:

Bill Eder

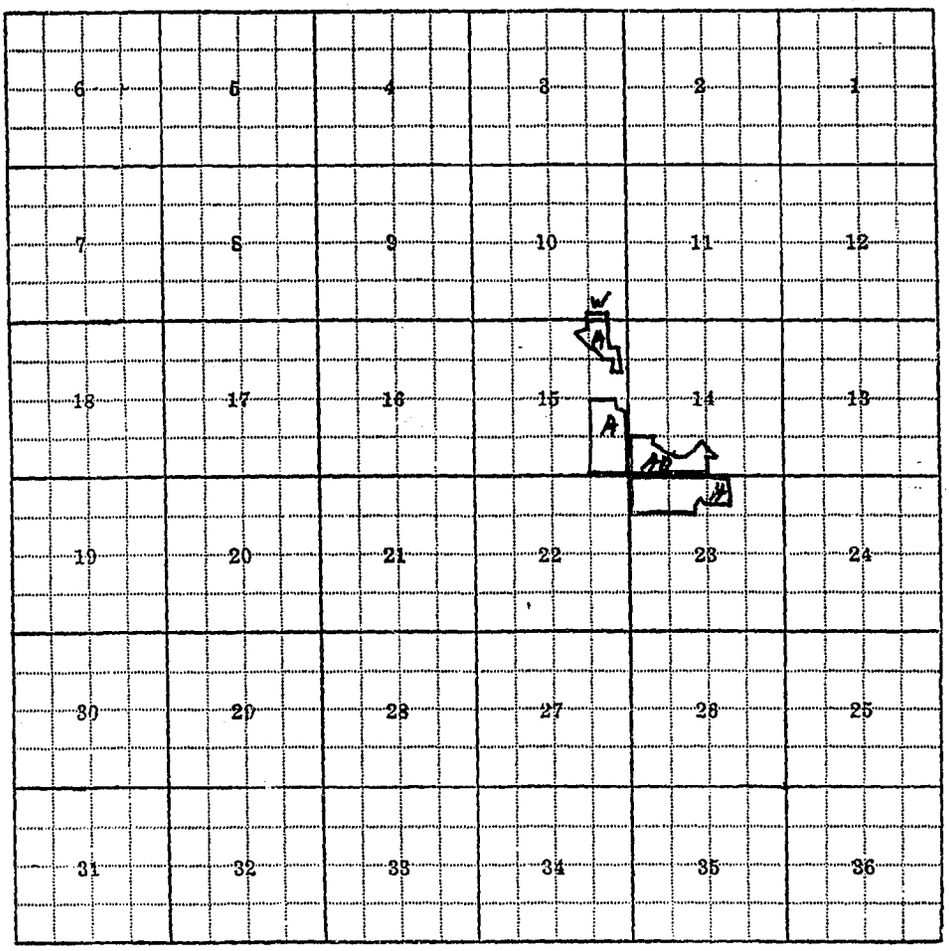

10-W,14-AD, 15-A, 23-H

F-1-A

County Ravalli

STATE OF MONTANA
STATE ENGINEERS OFFICE
Water Resources Survey

T. 3N R. 21W Plat No. 23

Farm Checked: Date 8-10-57

Photo No. 1P-177 sec 10
1P-178 sec 3
1P-133 sec 4
1P-134 sec 9

By Vaughn Chadbourne

Legal Land Owner George G. Else Address Darby, Montana

Operator Same Address

Water is deliverd by:— 1. Private System; 2. Ditch Company; x 3. State Project; 4. Federal Project; 5. Irrigation District

If under Ditch Company, Irrigation District, or Government Project, state the number of shares or inches, acre feet, as the case may be in said system

App. No. Decree No.	NAME OF APPROPRIATOR TO WHOM DECREED	NAME OF STREAM	Date App. Date Priority	Miner's Inches	In Use	NAME OF DITCH (Water Delivered By)	No.	R/F	P/G/S	Present Irr. Acres	Irrigable Acres
*See Co.		Tin Cup Creek				McIntosh-Morello low line	2	F)		271	0
		Tin Cup Lake Res.				McIntosh-Morello low line	2	F)			
A-1478	Joseph T. Abbey	Seepage, Waste, Drain	1-11-52	300	Yes	McIntosh-Morello low line	2	F)			

NOTE: R—Denotes Regular Irrigation. F—Flood Irrigation. P—Water diverted by means of pumping. G—Water diverted by gravity. S—Stored Water.

Condition of System Good Topography 2nd & 3rd Bench River Basin Columbia River, Tin Cup Creek,
Adequate Supply: Yes x No Explain Tin Cup Lake Reservoir
Remarks *George Else is signed up for 5/18 of 700 miner's inches, 5/18 of 360 miner's inches, 5/18 of 1200 acre feet storage under the Tin Cup Water Company.

Also in: Plat No. Twp. Rge. | Plat No. Twp. Rge. | Plat No. Twp. Rge.
Plat No. Twp. Rge. | Plat No. Twp. Rge. | Plat No. Twp. Rge.

Information From:
George Else

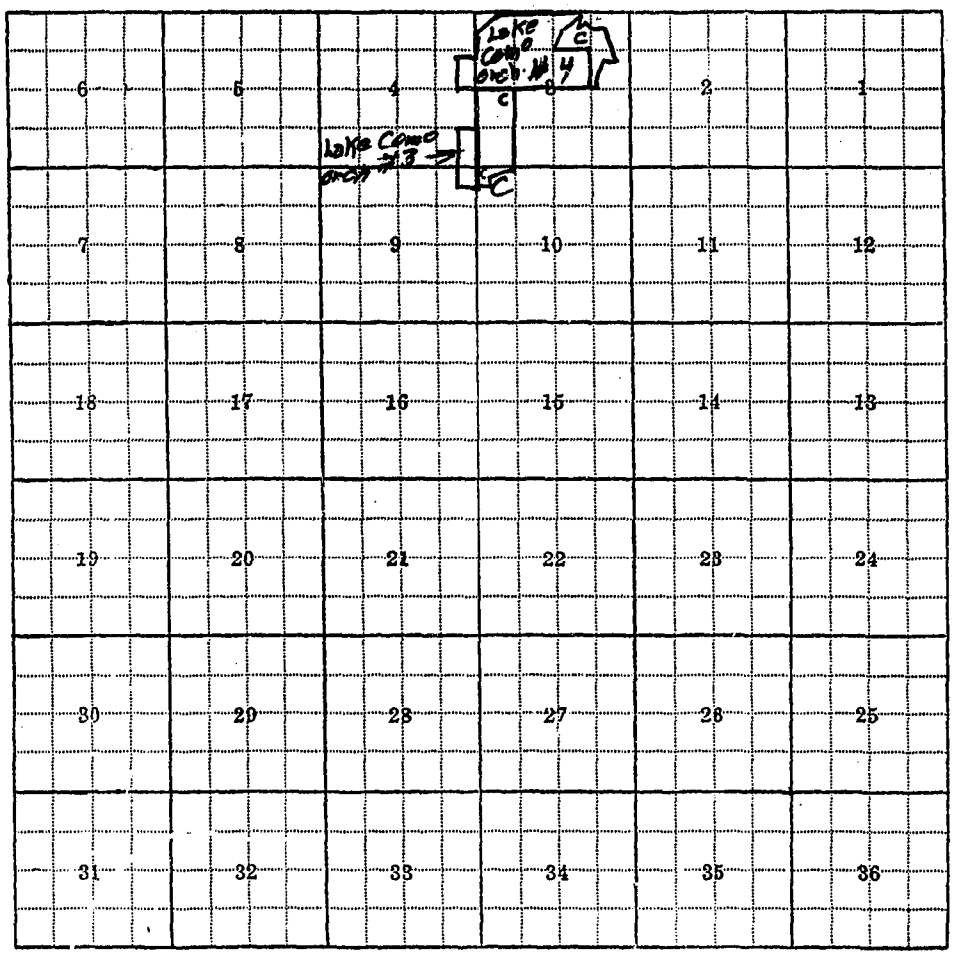
Lake Como area #4
C
C
Lake Como area #3
C
6
5
4
3
2
1
7
8
9
10
11
12
18
17
16
15
14
13
19
20
21
22
23
24
30
29
28
27
26
25
31
32
33
34
35
36

3-C., 10-C.

F-1-A

County Ravalli

STATE OF MONTANA
STATE ENGINEERS OFFICE
Water Resources Survey

T. 3N R. 21W Plat No. 23

Farm Checked: Date 7-13-57

Photo No. 1P-177

By Vaughn Chadbourne

Legal Land Owner J. K. & Ruth Flightner Address Darby, Montana

Operator Same Address

Water is deliverd by:— 1. Private System; X 2. Ditch Company; 3. State Project; 4. Federal Project; 5. Irrigation District

If under Ditch Company, Irrigation District, or Government Project, state the number of shares or inches, acre feet, as the case may be in said system

App. No. Decree No.	NAME OF APPROPRIATOR TO WHOM DECREED	NAME OF STREAM	Date App. Date Priority	Miner's Inches	In Use	NAME OF DITCH (Water Delivered By)	No.	R/F	P/G/S	Present Irr. Acres	Irrigable Acres
Use		Seepage, Waste & Drain (Used since 1952)				Flightner	1	R		6	0

NOTE: R—Denotes Regular Irrigation. F—Flood Irrigation. P—Water diverted by means of pumping. G—Water diverted by gravity. S—Stored Water.

Condition of System Good Topography River Basin Columbia River, Seepage, Waste & Drain

Adequate Supply: Yes x No Explain

Remarks

Also in: Plat No. Twp. Rge.	Plat No. Twp. Rge.	Plat No. Twp. Rge.
Plat No. Twp. Rge.	Plat No. Twp. Rge.	Plat No. Twp. Rge.

Information From:

J. K. Flightner-Mill ditch clerk

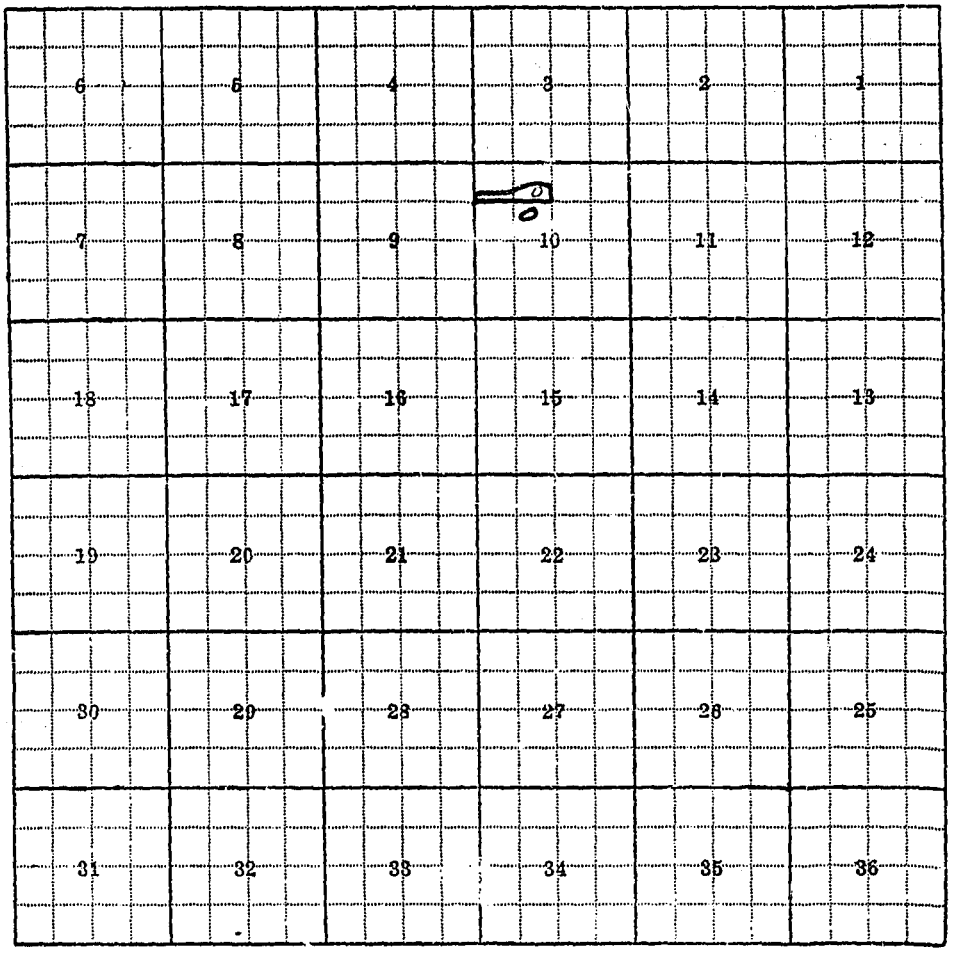
6
5
4
3
2
1
7
8
9
10
11
12
18
17
16
15
14
13
19
20
21
22
23
24
30
29
28
27
26
25
31
32
33
34
35
36

10-D

F-1-A

County Ravalli

Form Checked: Date 7-30-57

By Vaughn Chadbourne

STATE OF MONTANA
STATE ENGINEERS OFFICE
Water Resources Survey

T. 3N R. 21W Plat No. 23

Photo No. 1P-177

Legal Land Owner May Flightner Address Darby, Montana

Operator Same Address

Water is deliverd by:— 1. Private System; X 2. Ditch Company; 3. State Project; 4. Federal Project; 5. Irrigation District

If under Ditch Company, Irrigation District, or Government Project, state the number of shares or inches, acre feet, as the case may be in said system

App. No. Decree No.	NAME OF APPROPRIATOR TO WHOM DECREED	NAME OF STREAM	Date App. Date Priority	Miner's Inches	In Use	NAME OF DITCH (Water Delivered By)	No.	R/F	P/G/S	Present Irr. Acres	Irrigable Acres
D-1096	May Flightner	Tin Cup Creek	4-1-84	1.5	3/4	Mill Ditch	1	R		1/8	0

NOTE: R—Denotes Regular Irrigation. F—Flood Irrigation. P—Water diverted by means of pumping. G—Water diverted by gravity. S—Stored Water.

Condition of System Good Topography 1st Bench River Basin Columbia River, Tin Cup Creek

Adequate Supply: Yes X No Explain

Remarks Irrigates lawn & garden only
Well drilled in 1914 for house.
Section 11 - SW¼NW¼SW¼

Also in: Plat No. Twp. Rge.	Plat No. Twp. Rge.	Plat No. Twp. Rge.
Plat No. Twp. Rge.	Plat No. Twp. Rge.	Plat No. Twp. Rge.

Information From:
Field Survey

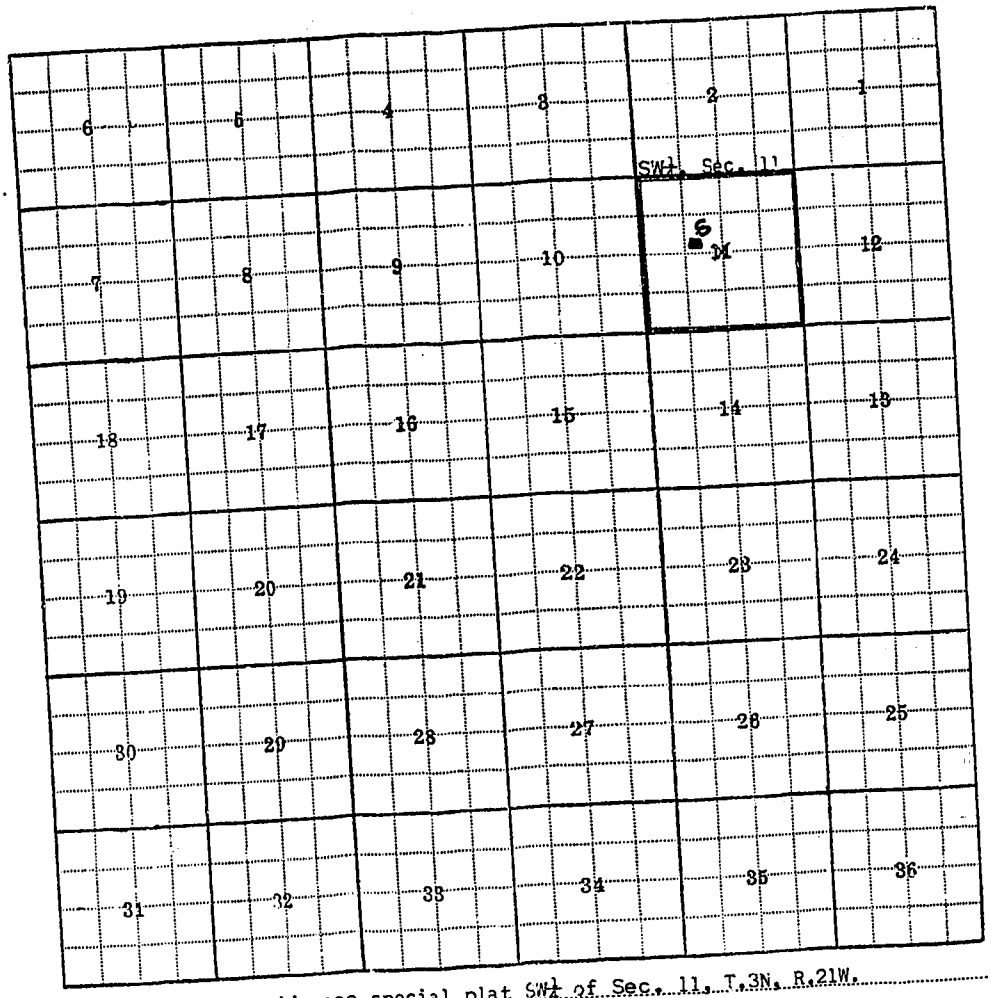

11-S For ownership see special plat SW¼ of Sec. 11, T.3N, R.21W.

F-1-A

County Ravalli

Farm Checked: Date 7-24-57

By George Tate

STATE OF MONTANA
STATE ENGINEERS OFFICE
Water Resources Survey

T 3N R 21W Plat No 23

Photo No 1P-177

Legal Land Owner R. D. & Opal Flightner Address Darby, Montana

Operator Same Address

Water is deliverd by:— 1. Private System; x 2. Ditch Company; 3. State Project; 4. Federal Project; 5. Irrigation District

If under Ditch Company, Irrigation District, or Government Project, state the number of shares or inches, acre feet, as the case may be in said system

App. No. Decree No.	NAME OF APPROPRIATOR TO WHOM DECREED	NAME OF STREAM	Date App. Date Priority	Miner's Inches	In Use	NAME OF DITCH (Water Delivered By)	No.	R/F	P/G/S	Present Irr. Acres	Irrigable Acres
D-1149	Mary A. Sherill	Tin Cup Creek	4-1-84	10	½	Mill Ditch	1	R		1	0

NOTE: R—Denotes Regular Irrigation. F—Flood Irrigation. P—Water diverted by means of pumping. G—Water diverted by gravity. S—Stored Water.

Condition of System Good Topography Valley River Basin Columbia River, Tin Cup Creek

Adequate Supply: Yes x No Explain

Remarks

Also in: Plat No. Twp. Rge.	Plat No. Twp. Rge.	Plat No. Twp. Rge.
Plat No. Twp. Rge.	Plat No. Twp. Rge.	Plat No. Twp. Rge.

Information From:
Mr. Flightner

6	5	4	3	2	1
7	8	9	10	11	12
18	17	16	15	14	13
19	20	21	22	23	24
30	29	28	27	26	25
31	32	33	34	35	36

10-K

F-1-A

County Ravalli

Farm Checked: Date 7-13-57

By Vaughn Chadbourne

STATE OF MONTANA
STATE ENGINEERS OFFICE
Water Resources Survey

T 3N R 21W Plat No. 23

Photo No. 1F-177

Legal Land Owner Ruth V. Flightner Address

Operator J. K. Flightner Address Darby, Montana

Water is deliverd by:— 1. Private System; x 2. Ditch Company; 3. State Project; 4. Federal Project; 5. Irrigation District

If under Ditch Company, Irrigation District, or Government Project, state the number of shares or inches, acre feet, as the case may be in said system

App. No. Decree No.	NAME OF APPROPRIATOR TO WHOM DECREED	NAME OF STREAM	Date App. Date Priority	Miner's Inches	In Use	NAME OF DITCH (Water Delivered By)	No.	R/F	P/G/S	Present Irr. Acres	Irrigable Acres
D-1103	Stella Fowler	Tin Cup Creek	4-1-84	7.5	Yes	Mill Ditch	1	R		4	0
D-1115	A. L. Johnson, Adm.	Tin Cup Creek	4-1-84	30	Yes	Mill Ditch	1	R		15	0

NOTE: R—Denotes Regular Irrigation. F—Flood Irrigation. P—Water diverted by means of pumping. G—Water diverted by gravity. S—Stored Water.

Condition of System Good Topography 1st Bench River Basin Columbia River, Tin Cup Creek

Adequate Supply: Yes x No Explain

Remarks

Also in: Plat No. Twp. Rge.	Plat No. Twp. Rge.	Plat No. Twp. Rge.
Plat No. Twp. Rge.	Plat No. Twp. Rge.	Plat No. Twp. Rge.

Information From:

J. K. Flightner - Mill Ditch secretary

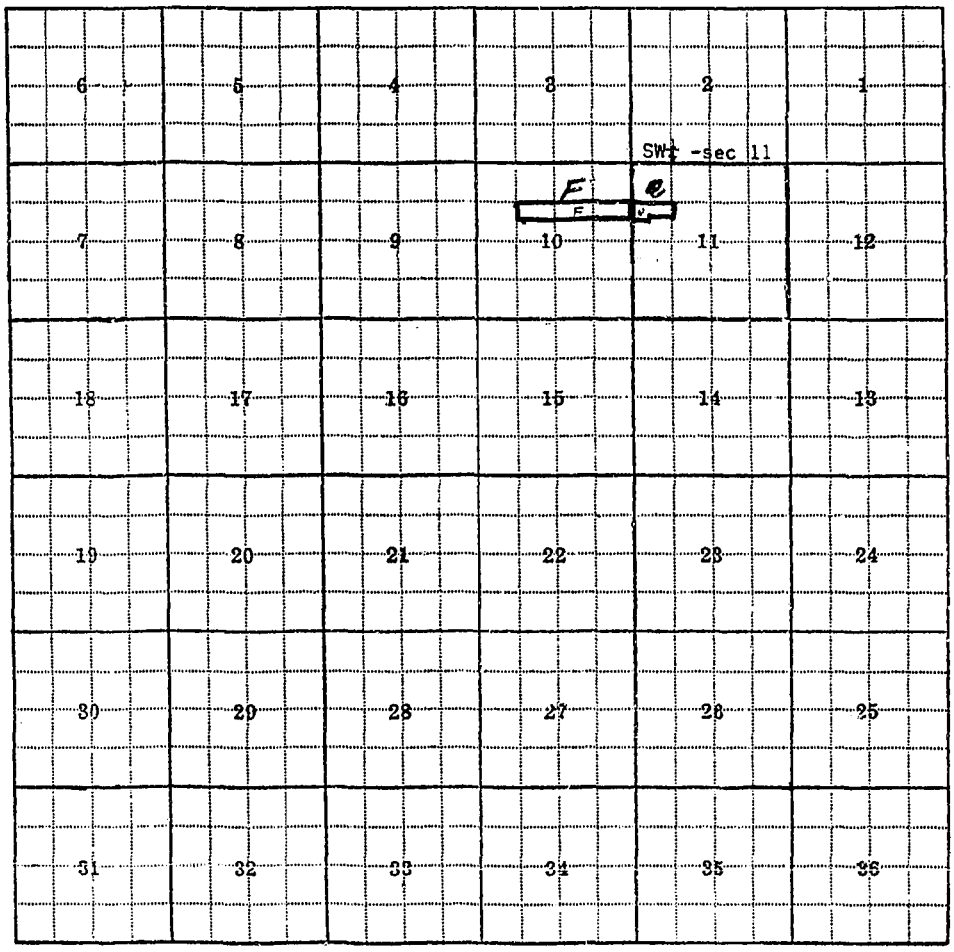

10-F,

11-Q - For ownership see special plat SW¼ - section 11

F-1-A

County Ravalli

STATE OF MONTANA
STATE ENGINEERS OFFICE
Water Resources Survey

T. 3N R. 21W Plat No. 23

Farm Checked: Date 8-24-57

Photo No. 1P-177

By George Tate

Legal Land Owner Susie J. Foster Address Darby, Montana

Operator Same Address

Water is deliverd by:— 1. Private System; X 2. Ditch Company; 3. State Project; 4. Federal Project; 5. Irrigation District

If under Ditch Company, Irrigation District, or Government Project, state the number of shares or inches, acre feet, as the case may be in said system

App. No. Decree No.	NAME OF APPROPRIATOR TO WHOM DECREED	NAME OF STREAM	Date App. Date Priority	Miner's Inches	In Use	NAME OF DITCH (Water Delivered By)	No.	R/F	P/G/S	Present Irr. Acres	Irrigable Acres
D-1104	Florence Frazier	Tin Cup Creek	4-1-84	3	2	Mill Ditch	1	R		2	0

NOTE: R—Denotes Regular Irrigation. F—Flood Irrigation. P—Water diverted by means of pumping. G—Water diverted by gravity. S—Stored Water.

Condition of System Good Topography Valley River Basin Columbia River, Tin Cup Creek

Adequate Supply: Yes x No Explain

Remarks Has a fraction over 2 acres, but didn't know just how much. It is recorded as 2 acres.

Also in: Plat No. Twp. Rge. | Plat No. Twp. Rge. | Plat No. Twp. Rge.
Plat No. Twp. Rge. | Plat No. Twp. Rge. | Plat No. Twp. Rge.

Information From:

Field Survey

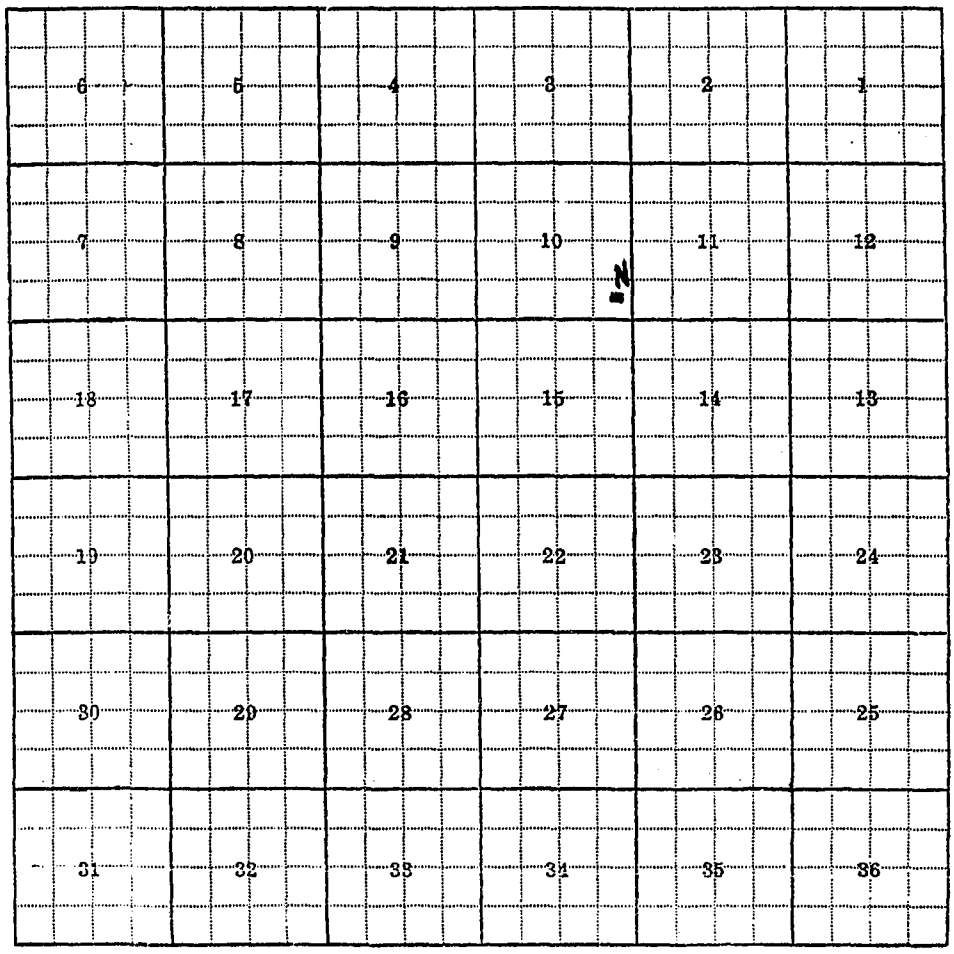
6
5
4
3
2
1
7
8
9
10
11
12
N
18
17
16
15
14
13
19
20
21
22
23
24
30
29
28
27
26
25
31
32
33
34
35
36

10-N

F-1-A

County Ravalli

Farm Checked: Date 7-24-57

By George Tate

STATE OF MONTANA
STATE ENGINEERS OFFICE
Water Resources Survey

T 3N R 21W Plat No. 23

Photo No. 1P-177

Legal Land Owner Delmer & Dora Fox Address Darby, Montana

Operator Same Address

Water is deliverd by:— 1. Private System; X 2. Ditch Company; 3. State Project; 4. Federal Project; 5. Irrigation District

If under Ditch Company, Irrigation District, or Government Project, state the number of shares or inches, acre feet, as the case may be in said system

App. No. Decree No.	NAME OF APPROPRIATOR TO WHOM DECREED	NAME OF STREAM	Date App. Date Priority	Miner's Inches	In Use	NAME OF DITCH (Water Delivered By)	No.	R/F	P/G/S	Present Irr. Acres	Irrigable Acres
D-1149	Mary A. Sherill	Tin Cup Creek	4-1-84	10	5	Mill Ditch	1	R		5	0
D-1118	J. C. Lear	Tin Cup Creek	4-1-84	29.43	1						

NOTE: R—Denotes Regular Irrigation. F—Flood Irrigation. P—Water diverted by means of pumping. G—Water diverted by gravity. S—Stored Water.

Condition of System Good Topography Valley River Basin Columbia River, Tin Cup Creek

Adequate Supply: Yes X No Explain

Remarks

Also in: Plat No. Twp. Rge.	Plat No. Twp. Rge.	Plat No. Twp. Rge.
Plat No. Twp. Rge.	Plat No. Twp. Rge.	Plat No. Twp. Rge.

Information From:
Delmer & Dora Fox

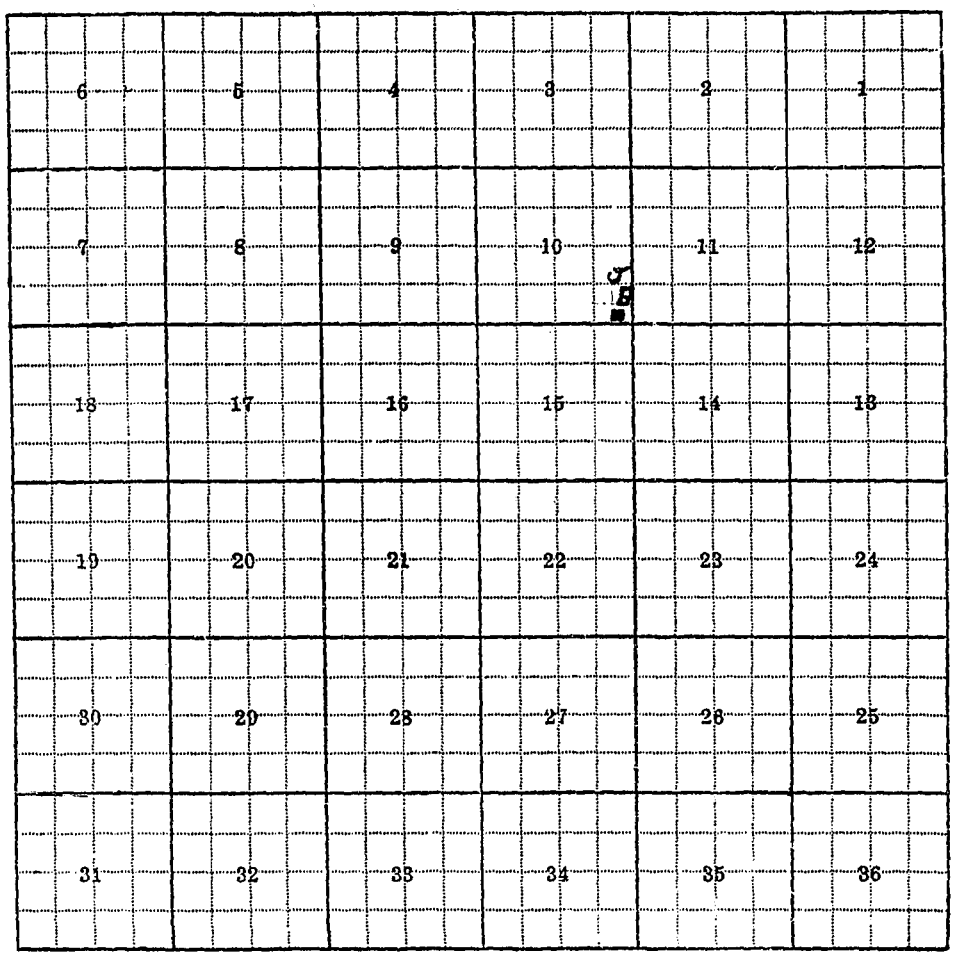
6
5
4
3
2
1
7
8
9
10
11
12
18
17
16
15
14
13
19
20
21
22
23
24
30
29
28
27
26
25
31
32
33
34
35
36

10-J

F-1-A

County Ravalli

Farm Checked: Date 9-10-57

By Vaughn Chadbourne

STATE OF MONTANA
STATE ENGINEERS OFFICE
Water Resources Survey

T 3N R 21W Plat No. 23

Photo No. 1P-178

Legal Land Owner Jane Gibford Address

Operator Robert T. Seavey Address Darby, Montana

Water is deliverd by:— 1. Private System; x 2. Ditch Company; 3. State Project; 4. Federal Project; 5. Irrigation District

If under Ditch Company, Irrigation District, or Government Project, state the number of shares or inches, acre feet, as the case may be in said system

App. No. Decree No.	NAME OF APPROPRIATOR TO WHOM DECREED	NAME OF STREAM	Date App. Date Priority	Miner's Inches	In Use	NAME OF DITCH (Water Delivered By)	No.	R/F	P/G/S	Present Irr. Acres	Irrigat Acre
A-1421	Mrs. Annie Overturf	Unnamed Springs(arise in Frank Overturf Gulch)	1893	15	1/3	Overturf Ditch	1	R		2	0
Use		Seepage, Waste, Drain (Bunkhouse Creek)				Bunkhouse Waste	1	F		2	0

NOTE: R—Denotes Regular Irrigation. F—Flood Irrigation. P—Water diverted by means of pumping. G—Water diverted by gravity. S—Stored Water.

Condition of System Good Topography 2nd Bench River Basin Columbia River, Unnamed Springs

Adequate Supply: Yes x No Explain Seepage, Waste, Drain

Remarks

Also in: Plat No. Twp. Rge.	Plat No. Twp. Rge.	Plat No. Twp. Rge.
Plat No. Twp. Rge.	Plat No. Twp. Rge.	Plat No. Twp. Rge.

Information From:

Mary Harrington

6	5	4	3	2	1
7	8	9	10	11	12
18	17	16		14	13
19	20	21	22	23	24
30	29	28	27	26	25
31	32	33	34	35	36

3-1

F-1-A

County Ravalli

STATE OF MONTANA
STATE ENGINEERS OFFICE
Water Resources Survey

T 3N R 21W Plat No. 23

Farm Checked: Date 6-23-57

Photo No. 1P-174

By Vaughn Chadbourne

Legal Land Owner Kenneth & Sylvia Greenup Address Darby, Montana

Operator Same Address

Water is deliverd by:— 1. Private System; X 2. Ditch Company; 3. State Project; 4. Federal Project; 5. Irrigation District

If under Ditch Company, Irrigation District, or Government Project, state the number of shares or inches, acre feet, as the case may be in said system

App. No. Decree No.	NAME OF APPROPRIATOR TO WHOM DECREED	NAME OF STREAM	Date App. Date Priority	Miner's Inches	In Use	NAME OF DITCH (Water Delivered By)	No.	R/F	P/G/S	Present Irr. Acres	Irrigable Acres
D-1105	Florence Frazier	Spoon Creek	6-22-90	100	Yes	Frazier-Spoon Cr.	1	F		55	0

NOTE: R—Denotes Regular Irrigation. F—Flood Irrigation. P—Water diverted by means of pumping. G—Water diverted by gravity. S—Stored Water.

Condition of System Good Topography 3rd Bench River Basin Columbia River, Spoon Creek

Adequate Supply: Yes..... No. x Explain Late right.

Remarks

Also in: Plat No. Twp. Rge.	Plat No. Twp. Rge.	Plat No. Twp. Rge.
Plat No. Twp. Rge.	Plat No. Twp. Rge.	Plat No. Twp. Rge.

Information From:
Kenneth Greenup

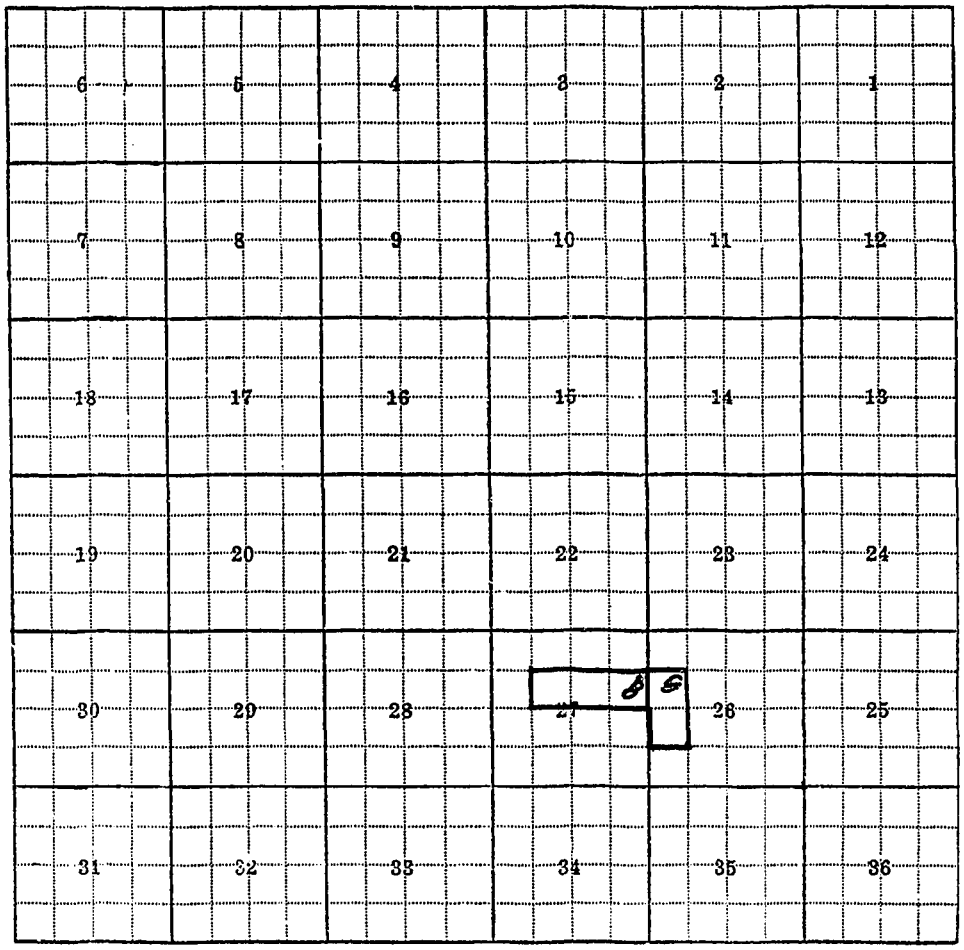
6
5
4
3
2
1
7
8
9
10
11
12
18
17
16
15
14
13
19
20
21
22
23
24
30
29
28
27
26
25
31
32
33
34
35
36

26-G, 27-B

F-1-A

County Ravalli

Farm Checked: Date 8-9-57

By Vaughn Chadbourne

STATE OF MONTANA
STATE ENGINEERS OFFICE
Water Resources Survey

T 3N R 21W Plat No. 23

Photo No. 1P-178

Legal Land Owner Agnes Griggs Address

Operator Walter Griggs Address Darby, Montana

Water is deliverd by:— 1. Private System; 2. Ditch Company; 3. State Project; 4. Federal Project; 5. Irrigation District

If under Ditch Company, Irrigation District, or Government Project, state the number of shares or inches, acre feet, as the case may be in said system

App. No. Decree No.	NAME OF APPROPRIATOR TO WHOM DECREED	NAME OF STREAM	Date App. Date Priority	Miner's Inches	In Use	NAME OF DITCH (Water Delivered By)	No.	R/F	P/G/S	Present Irr. Acres	Irrigable Acres
A-1391	Agnes H. Griggs	Unnamed Springs	4-5-29	All	Domestic						
A-1404	Claude H. Hopkins	Unnamed Springs	11-17-32	All	¼						
A-1405	Minnie H. Hopkins	Unnamed Springs	4-15-29	All	¼						
	NO IRRIGATION										

NOTE: R—Denotes Regular Irrigation. F—Flood Irrigation. P—Water diverted by means of pumping. G—Water diverted by gravity. S—Stored Water.

Condition of System Topography River Basin

Adequate Supply: Yes No Explain

Remarks

Also in: Plat No. Twp. Rge.	Plat No. Twp. Rge.	Plat No. Twp. Rge.
Plat No. Twp. Rge.	Plat No. Twp. Rge.	Plat No. Twp. Rge.

Information From: Field Survey

6	5	4	3	2	1
7	8	9	10	11	12
18	17	16	15	14	13
19	20	21	22	23	24
30	29	28	27	26	25
31	32	33	34	35	36

3-H

F-1-A

County Ravalli

Farm Checked: Date 8-9-57

By Vaughn Chadbourne

STATE OF MONTANA
STATE ENGINEERS OFFICE
Water Resources Survey

T 3N R 21W Plat No. 23

Photo No. 1P-178

Legal Land Owner Walter Griggs Address Darby, Montana

Operator Same Address

Water is deliverd by:— 1. Private System; X 2. Ditch Company; 3. State Project; 4. Federal Project; 5. Irrigation District

If under Ditch Company, Irrigation District, or Government Project, state the number of shares or inches, acre feet, as the case may be in said system

App. No. Decree No.	NAME OF APPROPRIATOR TO WHOM DECREED	NAME OF STREAM	Date App. Date Priority	Miner's Inches	In Use	NAME OF DITCH (Water Delivered By)	No.	R/F	P/G/S	Present Irr. Acres	Irrigable Acres
A-1391	Agnes H. Griggs	Unnamed Springs	4-5-29	All	Domestic						
A-1404	Claude H. Hopkins	Unnamed Springs	11-17-32	All	¼						
A-1405	Minnie M. Hopkins	Unnamed Springs	4-15-29	All	¼						
	NO IRRIGATION										

NOTE: R—Denotes Regular Irrigation. F—Flood Irrigation. P—Water diverted by means of pumping. G—Water diverted by gravity. S—Stored Water.

Condition of System ..... Topography ..... River Basin .....

Adequate Supply: Yes..... No..... Explain .....

Remarks .....

Also in:								
Plat No.....	Twp.....	Rge.....	Plat No.....	Twp.....	Rge.....	Plat No.....	Twp.....	Rge.....
Plat No.....	Twp.....	Rge.....	Plat No.....	Twp.....	Rge.....	Plat No.....	Twp.....	Rge.....

Information From:

Field Survey

6	5	4	3	2	1
7	8	9	10	11	12
18	17	16	15	14	13
19	20	21	22	23	24
30	29	28	27	26	25
31	32	33	34	35	36

3-F

F-1-A

County Ravalli

Farm Checked: Date 6-11-57

By Vaughn Chadbourne

STATE OF MONTANA
STATE ENGINEERS OFFICE
Water Resources Survey

T. 3N R. 21W Plat No. 23

Photo No. 2P-11

Legal Land Owner Bessie Hannon Address

Operator Forest T. Cooper Address Darby, Montana

Water is deliverd by:— 1. Private System; X 2. Ditch Company; 3. State Project; 4. Federal Project; 5. Irrigation District

If under Ditch Company, Irrigation District, or Government Project, state the number of shares or inches, acre feet, as the case may be in said system

App. No. Decree No.	NAME OF APPROPRIATOR TO WHOM DECREED	NAME OF STREAM	Date App. Date Priority	Miner's Inches	In Use	NAME OF DITCH (Water Delivered By)	No.	R/F	P/G/S	Present Irr. Acres	Irrigable Acres
D-514	T. B. Hannon	Chaffin Creek	4-1-07	14	Yes	Hannon Ditch	1	F)		8	0
D-508	Joseph C. Foster	Chaffin Creek	6-12-99	90	Yes	Hannon Ditch	1	F)			
D-728	Hessie Hannon, Adm.	Rye Creek	3-1-10	40	Yes	Hannon-Conner Ditch	1	F		25	0
Use		Bitterroot River				Hannon	1	F		4	0

NOTE: R—Denotes Regular Irrigation. F—Flood Irrigation. P—Water diverted by means of pumping. G—Water diverted by gravity. S—Stored Water.

Condition of System Good Topography River Bottom River Basin Columbia River, Bitterroot River, Chaffin Creek, Rye Creek

Adequate Supply: Yes No X Explain Insufficient water in Chaffin & Rye Creek during summer.

Remarks 3.5 horse power electric sprinkler pump.

Also in: Plat No. Twp. Rge.	Plat No. Twp. Rge.	Plat No. Twp. Rge.
Plat No. Twp. Rge.	Plat No. Twp. Rge.	Plat No. Twp. Rge.

Information From:
Forrest T. Cooper

6	5	4	3	2	1
7	8	9	10	11	12
18	17	16	15	14	13
19	20	21	22	23	24
30	29	28	27	26	25
31	32	33	34	35	36

36-B

F-1-A

County Ravalli

STATE OF MONTANA
STATE ENGINEERS OFFICE
Water Resources Survey

T. 3N R. 21W Plat No. 23

Farm Checked: Date 6-28-56

Photo No. 1P-176

By Vaughn Chadbourne

Legal Land Owner Champ & Bessie Hannon Address Darby, Montana

Operator Same Address

Water is deliverd by:— 1. Private System; X 2. Ditch Company; 3. State Project; 4. Federal Project; 5. Irrigation District

If under Ditch Company, Irrigation District, or Government Project, state the number of shares or inches, acre feet, as the case may be in said system

App. No. Decree No.	NAME OF APPROPRIATOR TO WHOM DECREED	NAME OF STREAM	Date App. Date Priority	Miner's Inches	In Use	NAME OF DITCH (Water Delivered By)	No.	R/F	P/G/S	Present Irr. Acres	Irrigable Acres
D-1152	Genevieve Solleder	Tin Cup Creek	4-1-84	40	10	Mill Ditch	1	R		6	0
Use		Unnamed Spring				Mill Ditch	1	R		7	0

NOTE: R—Denotes Regular Irrigation. F—Flood Irrigation. P—Water diverted by means of pumping. G—Water diverted by gravity. S—Stored Water.

Condition of System Good Topography 1st Bench River Basin Columbia River, Tin Cup Creek, Unnamed Spring

Adequate Supply: Yes X No. Explain

Remarks Spring flows about 20 miner's inches continuously which irrigates more than his ditch water.

Also in: Plat No. Twp. Rge.	Plat No. Twp. Rge.	Plat No. Twp. Rge.
Plat No. Twp. Rge.	Plat No. Twp. Rge.	Plat No. Twp. Rge.

Information From:

Champ Hannon

6	5	4	3	2	1
7	8	9	10	11	12
18	17	16	15	AC 14	13
19	20	21	22	23	24
30	29	28	27	26	25
31	32	33	34	35	36

14-AC

F-1-A

County Ravalli

Farm Checked: Date 8-10-57

By Vaughn Chadbourne

STATE OF MONTANA
STATE ENGINEERS OFFICE
Water Resources Survey

T. 3N R. 21W Plat No. 23

Photo No. 1P-178

Legal Land Owner Mary Harrington Address Darby, Montana

Operator Same Address

Water is deliverd by:— 1. Private System; X 2. Ditch Company; 3. State Project; 4. Federal Project; 5. Irrigation District

If under Ditch Company, Irrigation District, or Government Project, state the number of shares or inches, acre feet, as the case may be in said system

App. No. Decree No.	NAME OF APPROPRIATOR TO WHOM DECREED	NAME OF STREAM	Date App. Date Priority	Miner's Inches	In Use	NAME OF DITCH (Water Delivered By)	No.	R/F	P/G/S	Present Irr. Acres	Irrigab Acre
A-1421	Mrs. Annie Overturf	Unnamed Springs that rise in Frank									
		Overturf Gulch	1893	15	1/3	Overturf Ditch	1	F		4	0

NOTE: R—Denotes Regular Irrigation. F—Flood Irrigation. P—Water diverted by means of pumping. G—Water diverted by gravity. S—Stored Water.

Condition of System Good Topography 2nd Bench River Basin Columbia River, Unnamed Spring

Adequate Supply: Yes X No Explain

Remarks

Also in: Plat No. Twp. Rge.	Plat No. Twp. Rge.	Plat No. Twp. Rge.
Plat No. Twp. Rge.	Plat No. Twp. Rge.	Plat No. Twp. Rge.

Information From:

Mary Harrington

6	5	4	3	2	1
7	8	9	10	11	12
18	17	16	15	14	13
19	20	21	22	23	24
30	29	28	27	26	25
31	32	33	34	35	36

3-J

F-1-A

County Ravalli

Farm Checked: Date 6-21-57

By Donald Barrick

STATE OF MONTANA
STATE ENGINEERS OFFICE
Water Resources Survey

T 3N R 21W Plat No. 23

Photo No. 1P-178

Legal Land Owner C. M. & Katheren Harris Address

Operator James Staff- Buying Address Hamilton, Montana - Route #1

Water is deliverd by:— 1. Private System; x 2. Ditch Company; 3. State Project; 4. Federal Project; 5. Irrigation District

If under Ditch Company, Irrigation District, or Government Project, state the number of shares or inches, acre feet, as the case may be in said system

App. No. Decree No.	NAME OF APPROPRIATOR TO WHOM DECREED	NAME OF STREAM	Date App. Date Priority	Miner's Inches	In Use	NAME OF DITCH (Water Delivered By)	No.	R/F	P/G/S	Present Irr. Acres	Irrigable Acres
D-166	James D. Kerlee										
	et al	Bitterroot River	5-5-96	410	Part	Overturf Ditch	1	R		19	0
Use Right		Bunkhouse Waste				Bunkhouse Waste Ditch	1	R		19	0

NOTE: R—Denotes Regular Irrigation. F—Flood Irrigation. P—Water diverted by means of pumping. G—Water diverted by gravity. S—Stored Water.

Condition of System Good Topography 1st Bench River Basin Columbia River, Bitterroot River, Bunkhouse Creek

Adequate Supply: Yes x No Explain

Remarks

Also in: Plat No. Twp. Rge. Plat No. Twp. Rge. Plat No. Twp. Rge.
Plat No. Twp. Rge. Plat No. Twp. Rge. Plat No. Twp. Rge.

Information From:
Mr. James Staff


c
6
5
4
3
2
1
7
8
9
10
11
12
18
17
16
15
14
13
19
20
21
22
23
24
30
29
28
27
26
25
31
32
33
34
35
36

2-C:

F-1-A

County Ravalli

Farm Checked: Date 7-29-57

By George Tate & Vaughn Chadbourne

STATE OF MONTANA
STATE ENGINEERS OFFICE
Water Resources Survey

T 3N R 21W Plat No. 23

Photo No. 1P-177

Legal Land Owner David J. Harris Address

Operator Alton S. Windsor - leasing Address Darby, Montana

Water is deliverd by:— 1. Private System; X 2. Ditch Company; 3. State Project; 4. Federal Project; 5. Irrigation District

If under Ditch Company, Irrigation District, or Government Project, state the number of shares or inches, acre feet, as the case may be in said system

App. No. Decree No.	NAME OF APPROPRIATOR TO WHOM DECREED	NAME OF STREAM	Date App. Date Priority	Miner's Inches	In Use	NAME OF DITCH (Water Delivered By)	No.	R/F	P/G/S	Present Irr. Acres	Irrigable Acres
A-1708	Alton S. Windsor, Jr.	Seepage, Waste, Drain	5-21-56	160	Yes	Windsor Reservoir, Pump & Sprinkler	1	F		15	0
D-1109	Harriet Harris	Tin Cup Creek	5-1-92	10	No						

NOTE: R—Denotes Regular Irrigation. F—Flood Irrigation. P—Water diverted by means of pumping. G—Water diverted by gravity. S—Stored Water.

Condition of System Good Topography Bench River Basin Columbia River, Seepage, Waste,
Adequate Supply: Yes No x Explain Seepage, Waste & Drain water only Drain

Remarks

Also in: Plat No. Twp. Rge.	Plat No. Twp. Rge.	Plat No. Twp. Rge.
Plat No. Twp. Rge.	Plat No. Twp. Rge.	Plat No. Twp. Rge.

Information From:

Alton S. Windsor, Jr.

6	5	4	3	2	1
7	8	9	10	11	12
18	17	16	15	14	13
19	20	21	22	23	24
30	29	28	27	26	25
31	32	33	34	35	36

10-Z

F-1-A

County Ravalli

Farm Checked: Date 8-20-57

By Vaughn Chadbourne

STATE OF MONTANA
STATE ENGINEERS OFFICE
Water Resources Survey

T. 3N R. 21W Plat No. 23

Photo No. 1P-178

Legal Land Owner Frances Harrseh Address Darby, Montana

Operator Same Address

Water is deliverd by:— 1. Private System: x 2. Ditch Company; 3. State Project; 4. Federal Project; 5. Irrigation District

If under Ditch Company, Irrigation District, or Government Project, state the number of shares or inches, acre feet, as the case may be in said system

App. No. Decree No	NAME OF APPROPRIATOR TO WHOM DECREED	NAME OF STREAM	Date App. Date Priority	Miner's Inches	In Use	NAME OF DITCH (Water Delivered By)	No.	R/F	P/G/S	Present Irr. Acres	Irrigable Acres
D-166	James D. Kerlee										
	et al	Bitterroot River	5-5-96	410	Part	Overturf Ditch	1	R		1	0

NOTE: R—Denotes Regular Irrigation. F—Flood Irrigation. P—Water diverted by means of pumping. G—Water diverted by gravity. S—Stored Water.

Condition of System Fair Topography 1st Bench River Basin Columbia River, Bitterroot River

Adequate Supply: Yes..... No. x Explain Difficult to divert water from river.

Remarks

Also in: Plat No..... Twp..... Rge..... Plat No..... Twp..... Rge..... Plat No..... Twp..... Rge.....
Plat No..... Twp..... Rge..... Plat No..... Twp..... Rge..... Plat No..... Twp..... Rge.....

Information From:
Herbert Wilkerson


6
5
4
3
2
1
7
8
9
10
11
12
18
17
16
15
14
13
19
20
21
22
23
24
30
29
28
27
26
25
31
32
33
34
35
36

2-L

F-1-A

County Ravalli

Farm Checked: Date 8-6-57

By Vaughn Chadbourne

STATE OF MONTANA
STATE ENGINEERS OFFICE
Water Resources Survey

T 3N R 21W Plat No. 23

Photo No. 1P-176

Legal Land Owner Arnold & Joan Hart Address Darby, Montana

Operator Same Address

Water is deliverd by:— 1. Private System; X 2. Ditch Company; 3. State Project; 4. Federal Project; 5. Irrigation District

If under Ditch Company, Irrigation District, or Government Project, state the number of shares or inches, acre feet, as the case may be in said system

App. No. Decree No.	NAME OF APPROPRIATOR TO WHOM DECREED	NAME OF STREAM	Date App. Date Priority	Miner's Inches	In Use	NAME OF DITCH (Water Delivered By)	No.	R/F	P/G/S	Present Irr. Acres	Irrigable Acres
D-1154	Bruce Stallberg,										
	Eugenia A. Dorman	Tin Cup Creek	4-1-84	3.75	Yes	Mill Ditch	1	R)		4	0
D-1086	F. E. Buchen(Ionic							)			
	Lodge #38)	Tin Cup Creek	4-1-84	3.00	Yes	Mill Ditch	1	R)			

NOTE: R—Denotes Regular Irrigation. F—Flood Irrigation. P—Water diverted by means of pumping. G—Water diverted by gravity. S—Stored Water.

Condition of System Good Topography 2nd Bench River Basin Columbia River, Tin Cup Creek

Adequate Supply: Yes x No Explain

Remarks Section 15 -SE¼SE¼NE¼NE¼

Also in: Plat No. Twp. Rge.	Plat No. Twp. Rge.	Plat No. Twp. Rge.
Plat No. Twp. Rge.	Plat No. Twp. Rge.	Plat No. Twp. Rge.

Information From:

Arnold Hart & Ed. Mackay

6	5	4	3	2	1
7	8	9	10	11	12
18	17	16	15	14	13
19	20	21	22	23	24
30	29	28	27	26	25
31	32	33	34	35	36

15-D

F-1-A

County Ravalli

STATE OF MONTANA
STATE ENGINEERS OFFICE
Water Resources Survey

T 3N R 21W Plat No. 23

Farm Checked: Date 8-6-57

Photo No. 1P-176

By Vaughn Chadbourne

Legal Land Owner E. E. & Mabel Hart Address Darby, Montana

Operator Same Address

Water is deliverd by:— 1. Private System; X 2. Ditch Company; 3. State Project; 4. Federal Project; 5. Irrigation District

If under Ditch Company, Irrigation District, or Government Project, state the number of shares or inches, acre feet, as the case may be in said system

App. No. Decree No.	NAME OF APPROPRIATOR TO WHOM DECREED	NAME OF STREAM	Date App. Date Priority	Miner's Inches	In Use	NAME OF DITCH (Water Delivered By)	No.	R/F	P/G/S	Present Irr. Acres	Irrigable Acres
D-1108	Sarah Hammond	Tin Cup Creek	5-1-92	3.75	Yes	Mill Ditch	1	R		3	0

NOTE: R—Denotes Regular Irrigation. F—Flood Irrigation. P—Water diverted by means of pumping. G—Water diverted by gravity. S—Stored Water.

Condition of System Good Topography 2nd Bench River Basin Columbia River, Tin Cup Creek

Adequate Supply: Yes x No Explain

Remarks Section 14 - N½NW¼SW¼NW¼

Also in: Plat No. Twp. Rge.	Plat No. Twp. Rge.	Plat No. Twp. Rge.
Plat No. Twp. Rge.	Plat No. Twp. Rge.	Plat No. Twp. Rge.

Information From:

E. E. Hart

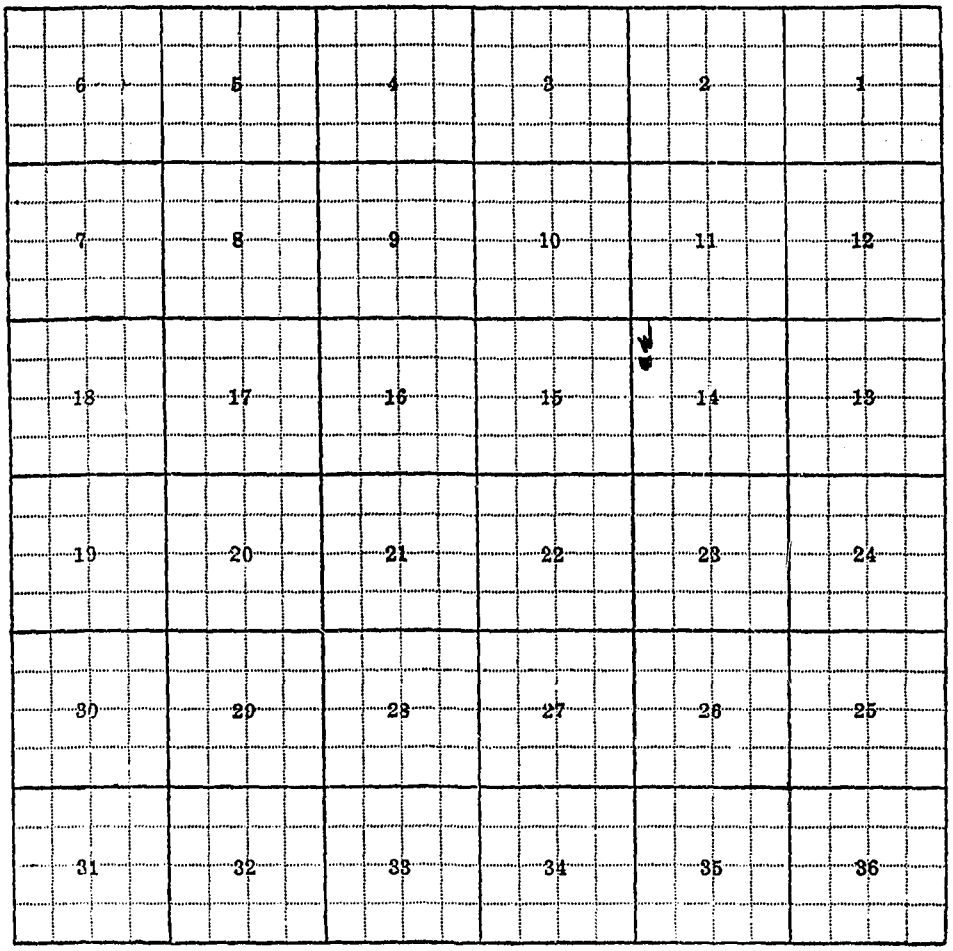
6
5
4
3
2
1
7
8
9
10
11
12
18
17
16
15
14
13
19
20
21
22
23
24
30
29
28
27
26
25
31
32
33
34
35
36

14-W

F-1-A

County Ravalli

STATE OF MONTANA
STATE ENGINEERS OFFICE
Water Resources Survey

T. 3N R. 21W Plat No. 23

Farm Checked: Date 8-20-57

Photo No. 1P-178

By Vaughn Chadbourne

Legal Land Owner Reid & Marie Hatch Address Darby, Montana

Operator Same Address

Water is deliverd by:— 1. Private System; x 2. Ditch Company; 3. State Project; 4. Federal Project; 5. Irrigation District

If under Ditch Company, Irrigation District, or Government Project, state the number of shares or inches, acre feet, as the case may be in said system

App. No. Decree No.	NAME OF APPROPRIATOR TO WHOM DECREED	NAME OF STREAM	Date App. Date Priority	Miner's Inches	In Use	NAME OF DITCH (Water Delivered By)	No.	R/F	P/G/S	Present Irr. Acres	Irrigabl Acres
D-166	James D. Kerlee et al	Bitterroot River	5-5-96	410	Part	Overturf Ditch	1	R)		90	0
A-1598	E. J. Kerlee et al	Seepage,Waste,Drain	7-31-47	All	1/3	Overturf Ditch(also		)			
						known as Powe Ditch)	1	F)			
Use		Seepage,Waste,Drain				Bunkhouse Waste Ditch	1	F)			
		(Bunkhouse Creek)									
Use		Seepage,Waste,Drain				Hatch Waste Ditch	1	F		6	0

NOTE: R—Denotes Regular Irrigation. F—Flood Irrigation. P—Water diverted by means of pumping. G—Water diverted by gravity. S—Stored Water.

Condition of System Fair Topography 1st Bench River Basin Columbia River, Bitterroot Rive

Adequate Supply: Yes..... No. x Explain difficult to divert water from river. Seepage, Waste, Drain

Remarks

Also in: Plat No. 21 Twp. 4N Rge. 21W	Plat No. ..... Twp. ..... Rge.	Plat No. ..... Twp. ..... Rge. .....
Plat No. ..... Twp. ..... Rge.	Plat No. ..... Twp. ..... Rge.	Plat No. ..... Twp. ..... Rge. .....

Information From:
Reid Hatch & Harbert Wilkerson

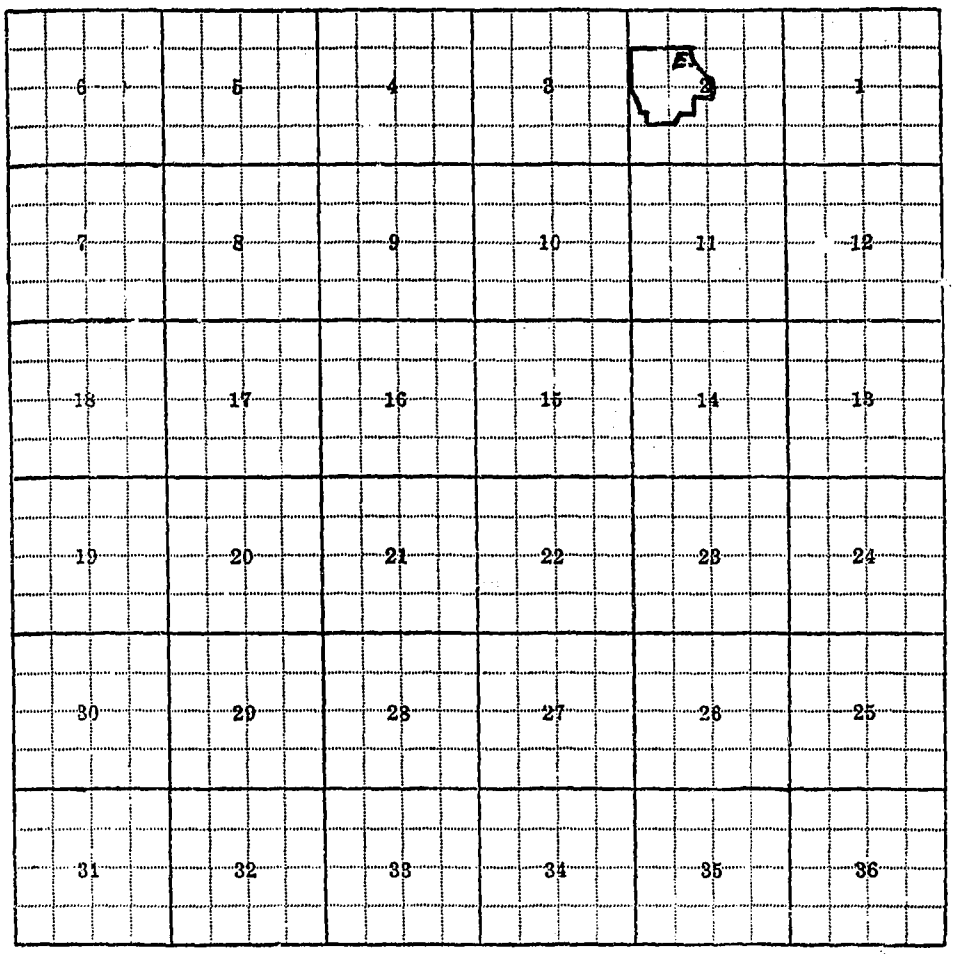
6
5
4
3
E
2
1
7
8
9
10
11
12
18
17
16
15
14
13
19
20
21
22
23
24
30
29
28
27
26
25
31
32
33
34
35
36

2-E,

F-1-A

County Ravalli

STATE OF MONTANA
STATE ENGINEERS OFFICE
Water Resources Survey

T. 3N R. 21W Plat No. 23

Farm Checked: Date 7-30-57

Photo No. 1P-177

By Vaughn Chadbourne

Legal Land Owner Emmett & Lillian Hawker Address

Operator Ralph Bush Address Darby, Montana

Water is deliverd by:— 1. Private System; X 2. Ditch Company; 3. State Project; 4. Federal Project; 5. Irrigation District

If under Ditch Company, Irrigation District, or Government Project, state the number of shares or inches, acre feet, as the case may be in said system

App. No. Decree No.	NAME OF APPROPRIATOR TO WHOM DECREED	NAME OF STREAM	Date App. Date Priority	Miner's Inches	In Use	NAME OF DITCH (Water Delivered By)	No.	R/F	P/G/S	Present Irr. Acres	Irrigable Acres
D-1140	J. W. Pierce	Tin Cup Creek	4-1-84	1	Yes	Mill Ditch	1	R		1/8	0

NOTE: R—Denotes Regular Irrigation. F—Flood Irrigation. P—Water diverted by means of pumping. G—Water diverted by gravity. S—Stored Water.

Condition of System Topography 1st Bench River Basin Columbia River, Tin Cup Creek

Adequate Supply: Yes x No Explain

Remarks Irrigates lawn & Garden
Section 11 - SW¼NW¼SW¼

Also in: Plat No. Twp. Rge.	Plat No. Twp. Rge.	Plat No. Twp. Rge.
Plat No. Twp. Rge.	Plat No. Twp. Rge.	Plat No. Twp. Rge.

Information From:
Bob Nickelson

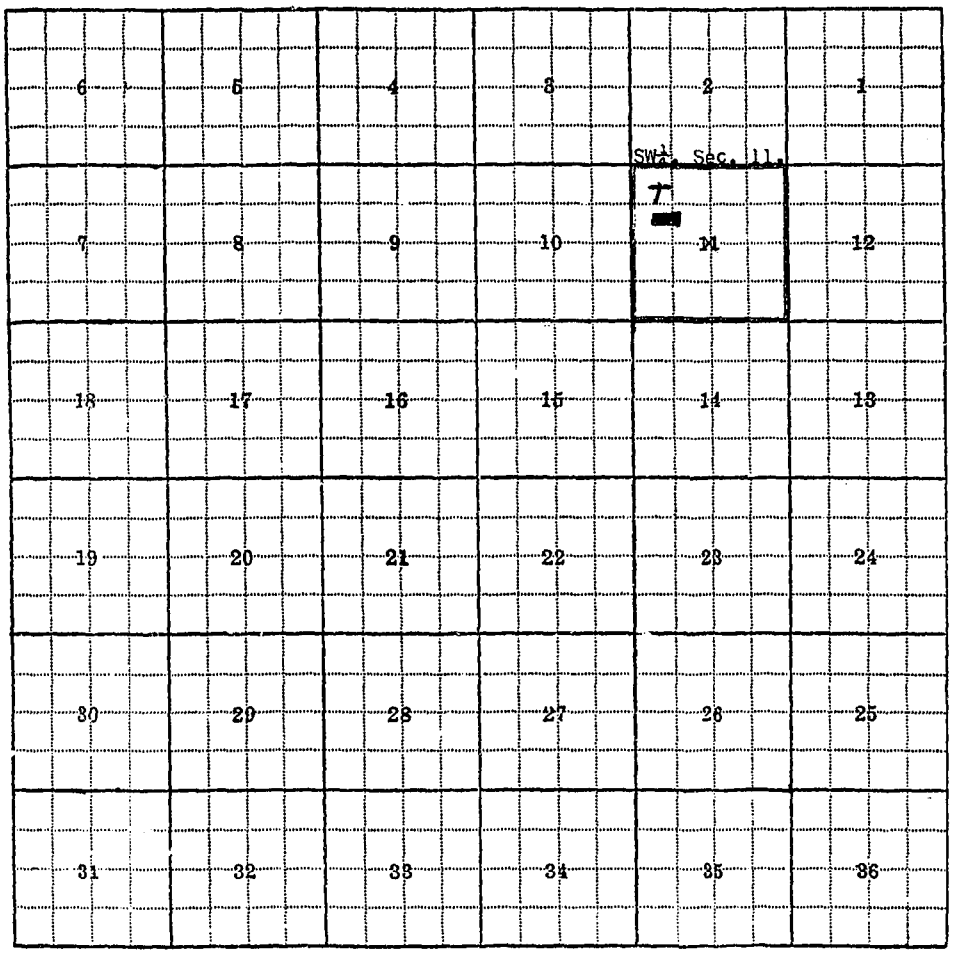

11-T For ownership see special plat for SW¼ Sec. 11, T.3N, R. 21 W.

F-1-A

County Ravalli

STATE OF MONTANA
STATE ENGINEERS OFFICE
Water Resources Survey

T. 3N R. 21W Plat No. 23

Farm Checked: Date 7-21-57

Photo No. 1P-177

By George Tate

Legal Land Owner Max & Wilma Henault Address Darby, Montana

Operator Same Address

Water is deliverd by:— 1. Private System; X 2. Ditch Company; 3. State Project; 4. Federal Project; 5. Irrigation District

If under Ditch Company, Irrigation District, or Government Project, state the number of shares or inches, acre feet, as the case may be in said system

App. No. Decree No.	NAME OF APPROPRIATOR TO WHOM DECREED	NAME OF STREAM	Date App. Date Priority	Miner's Inches	In Use	NAME OF DITCH (Water Delivered By)	No.	R/F	P/G/S	Present Irr. Acres	Irrigable Acres
D-1169	Clara Wolfinbarger	Tin Cup Creek	4-1-89	40	Yes	Chaffin-Whinnery Ditch	1	F)		36	0
A-1570	Max Henault	Seepage,Waste,Drain	7-31-54	All	Yes		1	F)			
A-1023	W. T. Stubbs	Southwick Creek	8-23-19	200	No						

NOTE: R—Denotes Regular Irrigation. F—Flood Irrigation. P—Water diverted by means of pumping. G—Water diverted by gravity. S—Stored Water.

Condition of System Good Topography Valley & Bench River Basin Columbia River, Tin Cup Creek,
Adequate Supply: Yes x No Explain Seepage & Waste
Remarks *Max Henault also - no app. -see below

Also in: Plat No*21 Twp4N Rge21W	Plat No. Twp. Rge.	Plat No. Twp. Rge.
Plat No. Twp. Rge.	Plat No. Twp. Rge.	Plat No. Twp. Rge.

Information From:
Wilma F. Henault

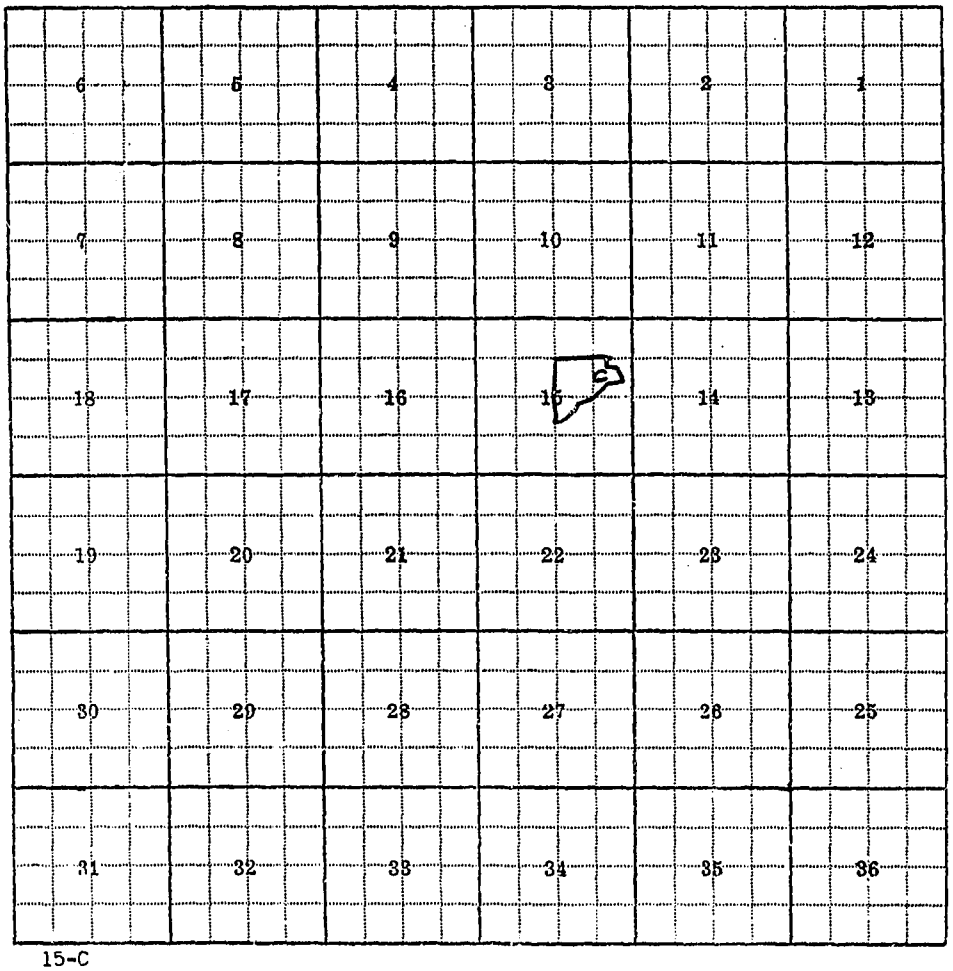
6
5
4
3
2
1
7
8
9
10
11
12
18
17
16
15
14
13
19
20
21
22
23
24
30
29
28
27
26
25
31
32
33
34
35
36

15-C

F-1-A

County Ravalli

Farm Checked: Date 7-26-57

By George Tate

STATE OF MONTANA
STATE ENGINEERS OFFICE
Water Resources Survey

T. 3N R. 21W Plat No. 23

Photo No. 1P-177

Legal Land Owner Wilma F. Henault Address Darby, Montana

Operator Same Address

Water is deliverd by:— 1. Private System; x 2. Ditch Company; 3. State Project; 4. Federal Project; 5. Irrigation District

If under Ditch Company, Irrigation District, or Government Project, state the number of shares or inches, acre feet, as the case may be in said system

App. No. Decree No.	NAME OF APPROPRIATOR TO WHOM DECREED	NAME OF STREAM	Date App. Date Priority	Miner's Inches	In Use	NAME OF DITCH (Water Delivered By)	No.	R/F	P/G/S	Present Irr. Acres	Irrigable Acres
D-1155	Wm. T. Stubbs	Tin Cup Creek	4-1-84	8	Yes	Mill Ditch	1	R		10	0
D-1156	Wm. T. Stubbs	Tin Cup Creek	4-1-89	50	Yes	Chaffin-Whinnery Ditch	1	F		9	0
A-1023	W. T. Stubbs	Southwick Creek	8-23-19	200	Yes	Stubbs Ditch	1	F		9	0

NOTE: R—Denotes Regular Irrigation. F—Flood Irrigation. P—Water diverted by means of pumping. G—Water diverted by gravity. S—Stored Water.

Condition of System Good Topography Valley & Bench River Basin Columbia River, Tin Cup Creek, Southwick Creek

Adequate Supply: Yes x No. Explain

Remarks

Also in: Plat No. Twp. Rge.	Plat No. Twp. Rge.	Plat No. Twp. Rge.
Plat No. Twp. Rge.	Plat No. Twp. Rge.	Plat No. Twp. Rge.

Information From:
Wilma F. Henault

6	5	4	3	2	1
7	8	9	10	11	12
18	17	16	15	14	13
19	20	21	22	23	24
30	29	28	27	26	25
31	32	33	34	35	36

10-X, 15-B

F-1-A

County Ravalli

Farm Checked: Date 8-24-57

By George Tate

STATE OF MONTANA
STATE ENGINEERS OFFICE
Water Resources Survey

T. 3N R. 21W Plat No. 23

Photo No. 1P-177

Legal Land Owner Lloyd & Ida Henderson Address Darby, Montana

Operator Same Address

Water is deliverd by:— 1. Private System; x 2. Ditch Company; 3. State Project; 4. Federal Project; 5. Irrigation District

If under Ditch Company, Irrigation District, or Government Project, state the number of shares or inches, acre feet, as the case may be in said system

App. No. Decree No.	NAME OF APPROPRIATOR TO WHOM DECREED	NAME OF STREAM	Date App. Date Priority	Miner's Inches	In Use	NAME OF DITCH (Water Delivered By)	No.	R/F	P/G/S	Present Irr. Acres	Irrigable Acres
D-1138	S. W. Overturf	Tin Cup Creek	4-1-84	1.5	Yes	Mill Ditch	1	R		1	0

NOTE: R—Denotes Regular Irrigation. F—Flood Irrigation. P—Water diverted by means of pumping. G—Water diverted by gravity. S—Stored Water.

Condition of System Good Topography Valley River Basin Columbia River, Tin Cup Creek

Adequate Supply: Yes x No Explain

Remarks

Also in: Plat No. Twp. Rge. Plat No. Twp. Rge. Plat No. Twp. Rge.
Plat No. Twp. Rge. Plat No. Twp. Rge. Plat No. Twp. Rge.

Information From:
Mr. Lloyd Henderson

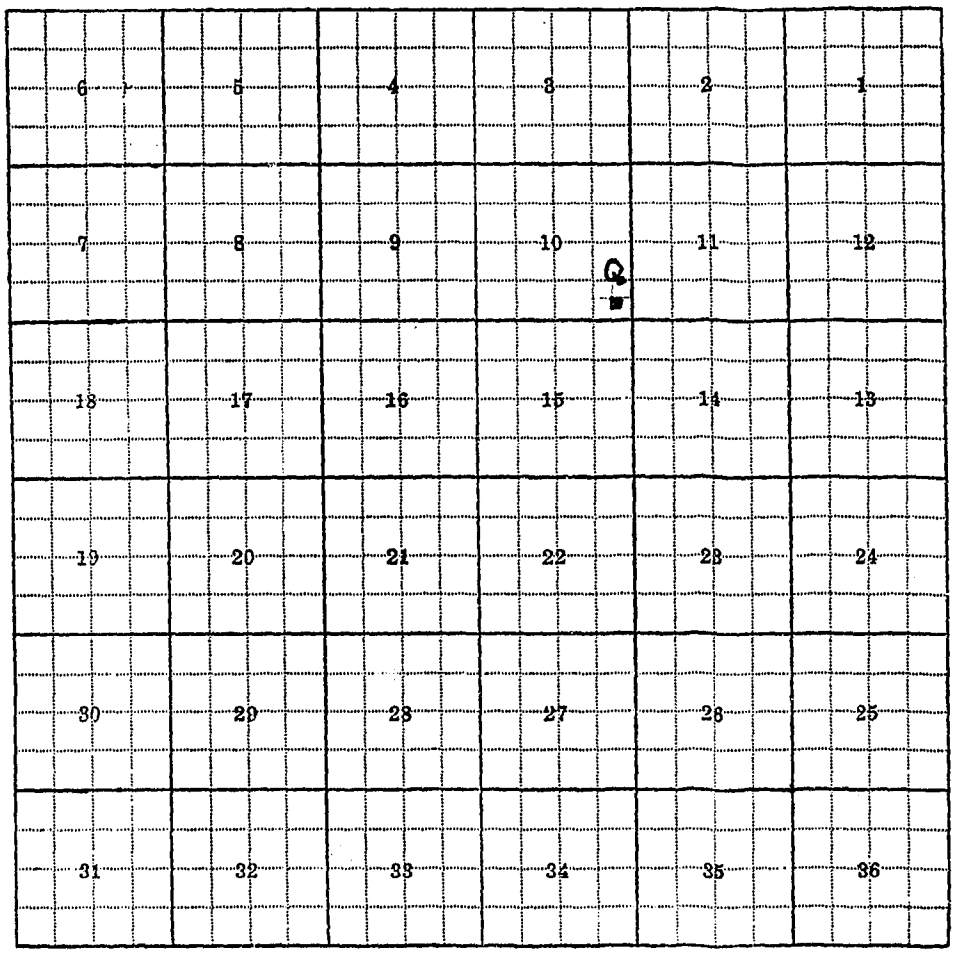
6
5
4
3
2
1
7
8
9
10
Q
11
12
18
17
16
15
14
13
19
20
21
22
23
24
30
29
28
27
26
25
31
32
33
34
35
36

10-Q

F-1-A

County Ravalli

Farm Checked: Date 7-24-57

By George Tate

STATE OF MONTANA
STATE ENGINEERS OFFICE
Water Resources Survey

T 3N R 21W Plat No. 23

Photo No. 1P-177

Legal Land Owner Robert & Wilma Henderson Address Darby, Montana

Operator Same Address

Water is deliverd by:— 1. Private System; x 2 Ditch Company; 3. State Project; 4. Federal Project; 5. Irrigation District

If under Ditch Company, Irrigation District, or Government Project, state the number of shares or inches, acre feet, as the case may be in said system

App. No. Decree No.	NAME OF APPROPRIATOR TO WHOM DECREED	NAME OF STREAM	Date App. Date Priority	Miner's Inches	In Use	NAME OF DITCH (Water Delivered By)	No.	R/F	P/G/S	Present Irr. Acres	Irrigable Acres
D-1104	Florence Frazier	Tin Cup Creek	4-1-84	3	1	Mill Ditch	1	R		1	0

NOTE: R—Denotes Regular Irrigation. F—Flood Irrigation. P—Water diverted by means of pumping. G—Water diverted by gravity. S—Stored Water.

Condition of System Good Topography Valley River Basin Columbia River, Tin Cup Creek

Adequate Supply: Yes x No Explain

Remarks

Also in: Plat No. Twp. Rge.	Plat No. Twp. Rge.	Plat No. Twp. Rge.
Plat No. Twp. Rge.	Plat No. Twp. Rge.	Plat No. Twp. Rge.

Information From:

Wilma Henderson

6	5	4	3	2	1
7	8	9	10	11	12
18	17	16	15	14	13
19	20	21	22	23	24
30	29	28	27	26	25
31	32	33	34	35	36

10-L

F-1-A

County Ravalli

Farm Checked: Date 6-19-57

By Vaughn Chadbourne

STATE OF MONTANA
STATE ENGINEERS OFFICE
Water Resources Survey

T. 3N R. 21W Plat No. 23

Photo No. 2P-11, sec 36; 1P-173, sec 34 & 35

Legal Land Owner Carl & Grace Hoblitt Address

Operator Delbert O'Conner - Buying Address Darby, Montana

Water is deliverd by:— 1. Private System; X 2. Ditch Company; 3. State Project; 4. Federal Project; 5. Irrigation District

If under Ditch Company, Irrigation District, or Government Project, state the number of shares or inches, acre feet, as the case may be in said system

App. No. Decree No.	NAME OF APPROPRIATOR TO WHOM DECREED	NAME OF STREAM	Date App. Date Priority	Miner's Inches	In Use	NAME OF DITCH (Water Delivered By)	No.	R/F	P/G/S	Present Irr. Acres	Irrigable Acres
D-502	Jasper Benson	Chaffin Creek	8-31-83	23	Yes	Lory-Conner Ditch	1	R)		154	0
D-523	Robert Powe	Chaffin Creek	8-31-83	15	Yes	Lory-Conner Ditch	1	R)			

NOTE: R—Denotes Regular Irrigation. F—Flood Irrigation. P—Water diverted by means of pumping. G—Water diverted by gravity. S—Stored Water.

Condition of System Topography 1st bench River Basin Columbia River, Chaffin Creek

Adequate Supply: Yes..... No..... Explain

Remarks Uses gravity sprinkler system for all irrigation.

Also in: Plat No..... Twp..... Rge.....	Plat No..... Twp..... Rge.....	Plat No..... Twp..... Rge.....
Plat No..... Twp..... Rge.....	Plat No..... Twp..... Rge.....	Plat No..... Twp..... Rge.....

Information From:

Delbert Conner

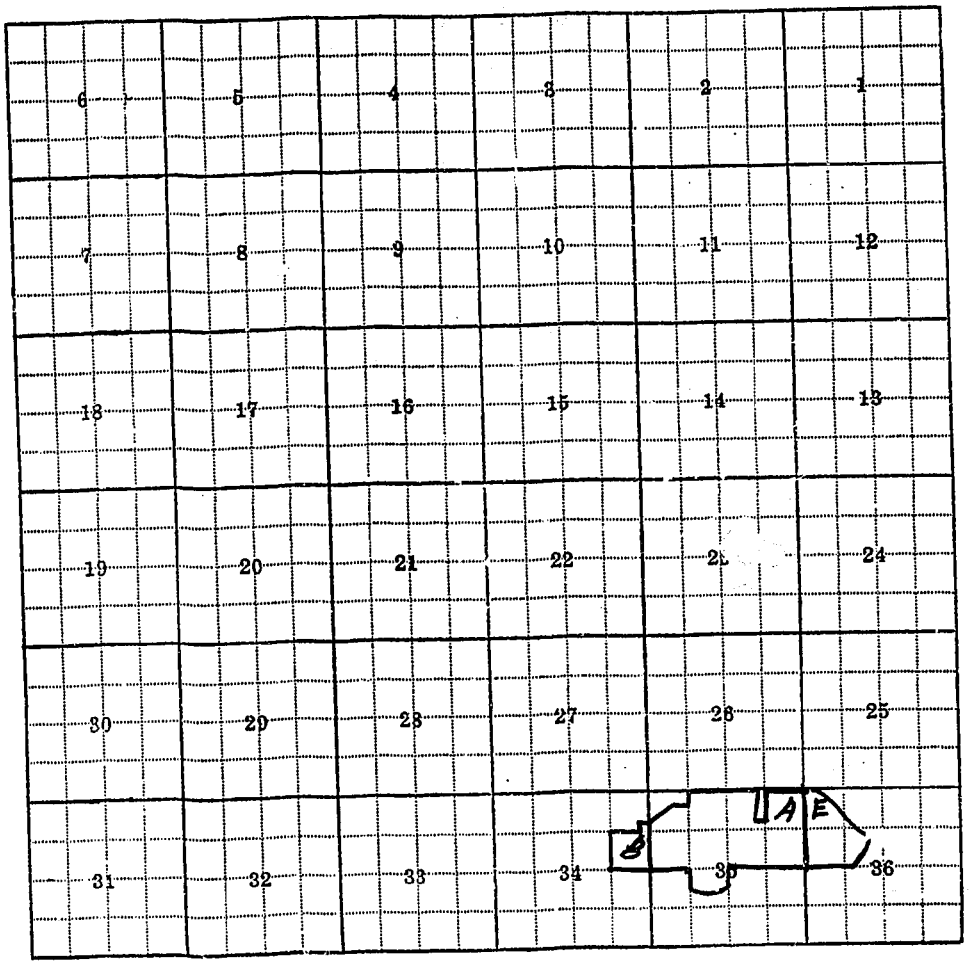
6
5
4
3
2
1
7
8
9
10
11
12
18
17
16
15
14
13
19
20
21
22
24
30
29
28
27
25
31
32
33
34
36
A
E

34-B, 35-A, 36-E

F-1-A

County Ravalli

Farm Checked: Date 7-13-57

By Vaughn Chadbourne

STATE OF MONTANA
STATE ENGINEERS OFFICE
Water Resources Survey

T 3N R 21W Plat No. 23

Photo No. 1P-176

Legal Land Owner Lewis & Cynthia Hoblitt Address Darby, Montana

Operator Same Address

Water is deliverd by:— 1. Private System; x 2. Ditch Company; 3. State Project; 4. Federal Project; 5. Irrigation District

If under Ditch Company, Irrigation District, or Government Project, state the number of shares or inches, acre feet, as the case may be in said system

App. No. Decree No.	NAME OF APPROPRIATOR TO WHOM DECREED	NAME OF STREAM	Date App. Date Priority	Miner's Inches	In Use	NAME OF DITCH (Water Delivered By)	No.	R/F	P/G/S	Present Irr. Acres	Irrigable Acres
D-1157	Herbert L. Summers	Tin Cup Creek	4-1-84	1	Yes	Mill Ditch	1	R		1	0

NOTE: R—Denotes Regular Irrigation. F—Flood Irrigation. P—Water diverted by means of pumping. G—Water diverted by gravity. S—Stored Water.

Condition of System Good Topography 1st Bench River Basin Columbia River, Tin Cup Creek

Adequate Supply: Yes x No Explain

Remarks Irrigates lawn & garden.

Also in: Plat No. Twp. Rge.	Plat No. Twp. Rge.	Plat No. Twp. Rge.
Plat No. Twp. Rge.	Plat No. Twp. Rge.	Plat No. Twp. Rge.

Information From:

Ed. Mackay

6	5	4	3	2	1
7	8	9	10	11	12
18	17	16	15	14	13
19	20	21	22	23	24
30	29	28	27	26	25
31	32	33	34	35	36

14-Y

F-1-A

County Ravalli

STATE OF MONTANA
STATE ENGINEERS OFFICE
Water Resources Survey

T. 3N R. 21W Plat No. 23

Farm Checked: Date 7-30-57

Photo No. 1P-177

By Vaughn Chadbourne

Legal Land Owner Fred & Nola Holt Address

Operator Ken Ray Address Darby, Montana

Water is delivered by:— 1. Private System; 2. Ditch Company; 3. State Project; 4. Federal Project; 5. Irrigation District

If under Ditch Company, Irrigation District, or Government Project, state the number of shares or inches, acre feet, as the case may be in said system

App. No. Decree No.	NAME OF APPROPRIATOR TO WHOM DECREED	NAME OF STREAM	Date App. Date Priority	Miner's Inches	In Use	NAME OF DITCH (Water Delivered By)	No.	R/F	P/G/S	Present Irr. Acres	Irrigable Acres
*D-1085	Effie Bibler	Tin Cup Creek	4-1-84	3.75	1b (Not in use)						
	NO IRRIGATION										

NOTE: R—Denotes Regular Irrigation. F—Flood Irrigation. P—Water diverted by means of pumping. G—Water diverted by gravity. S—Stored Water.

Condition of System Topography River Basin

Adequate Supply: Yes No Explain

Remarks *D-1085 entitled to 1 miner's inches - NOT IN USE.

Also in: Plat No. Twp. Rge.	Plat No. Twp. Rge.	Plat No. Twp. Rge.
Plat No. Twp. Rge.	Plat No. Twp. Rge.	Plat No. Twp. Rge.

Information From:
Effie Bibler & Ken Ray

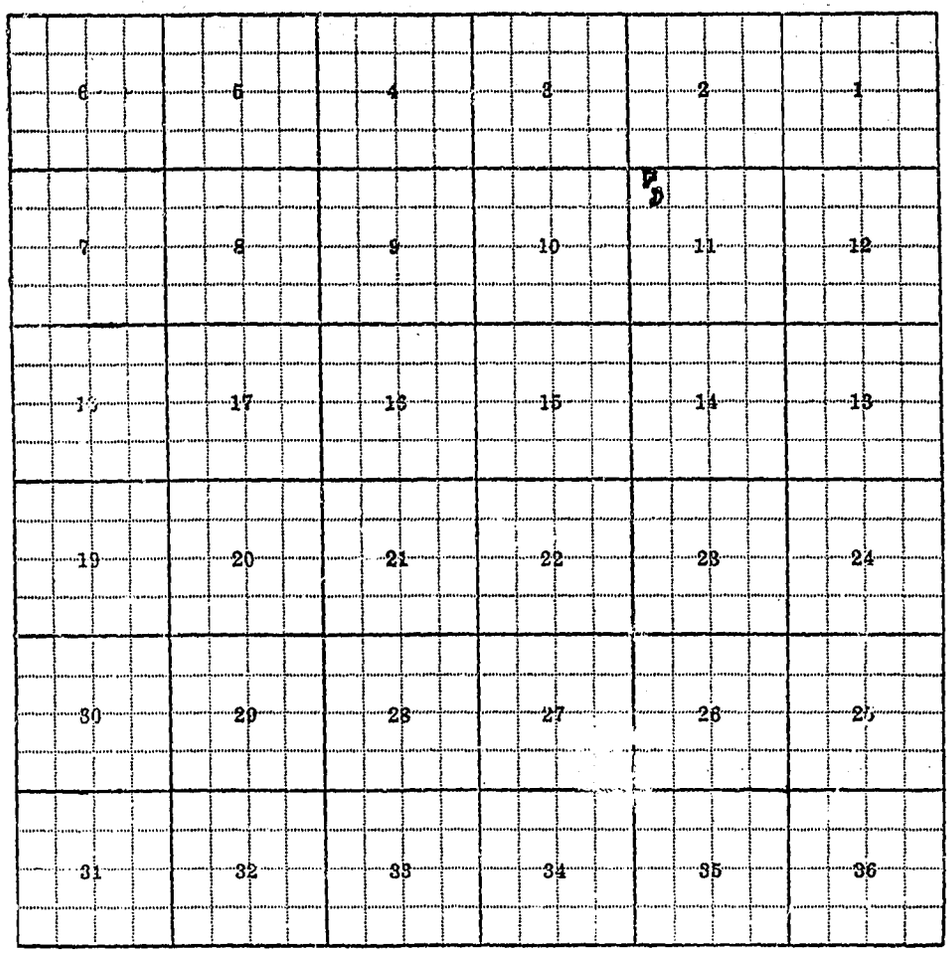
6
5
4
3
2
1
7
8
9
10
11
12
18
17
16
15
14
13
19
20
21
22
23
24
30
29
28
27
26
25
31
32
33
34
35
36

11-D

F-1-A

County Ravalli

Farm Checked: Date 8-10-57

By Vaughn Chadbourne

STATE OF MONTANA
STATE ENGINEERS OFFICE
Water Resources Survey

T. 3N R. 21W Plat No. 23

Photo No. 1P-178

Legal Land Owner Claude & Minnie Hopkins Address

Operator Claude Hopkins Address Darby, Montana

Water is deliverd by:— 1. Private System; X 2. Ditch Company; 3. State Project; 4. Federal Project; 5. Irrigation District

If under Ditch Company, Irrigation District, or Government Project, state the number of shares or inches, acre feet, as the case may be in said system

App. No. Decree No.	NAME OF APPROPRIATOR TO WHOM DECREED	NAME OF STREAM	Date App. Date Priority	Miner's Inches	In Use	NAME OF DITCH (Water Delivered By)	No.	R/F	P/G/S	Present Irr. Acres	Irrigable Acres
D-1111	Claude Hopkins	Tin Cup Creek	4-1-84	32	4	Mill Ditch	1	R)		4	0
Use		Bunkhouse Creek				Mill Ditch	1	F)			

NOTE: R—Denotes Regular Irrigation. F—Flood Irrigation. P—Water diverted by means of pumping. G—Water diverted by gravity. S—Stored Water.

Condition of System Good Topography 1st Bench River Basin Columbia River, Tin Cup Creek, Bunkhouse Creek

Adequate Supply: Yes..... No x Explain On tail end of ditch.

Remarks Picks up Bunkhouse water in Mill Ditch. Has used water out of Overturf Ditch several years ago. Thinks that he should have a right in Overturf Ditch.

Also in: Plat No..... Twp..... Rge..... Plat No..... Twp..... Rge..... Plat No..... Twp..... Rge.....
Plat No..... Twp..... Rge..... Plat No..... Twp..... Rge..... Plat No..... Twp..... Rge.....

Information From:
Claude Hopkins

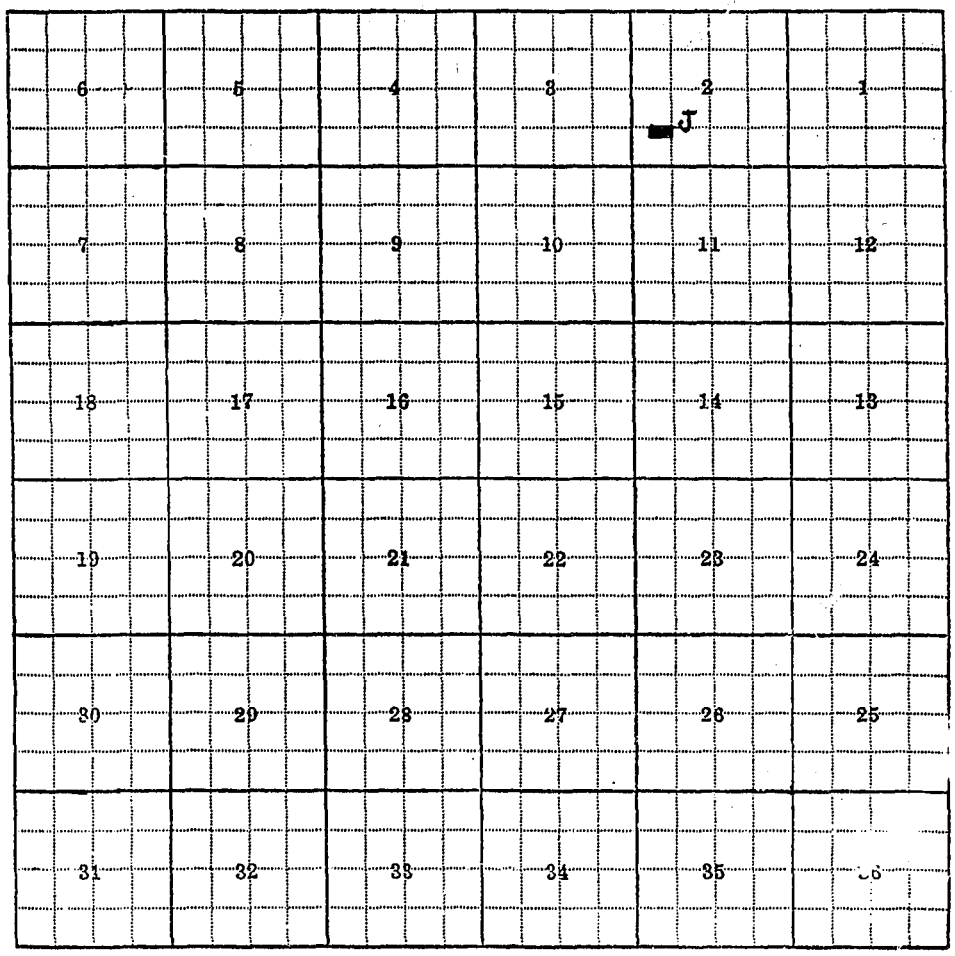
6
5
4
3
2
J
1
7
8
9
10
11
12
18
17
16
15
14
13
19
20
21
22
23
24
30
29
28
27
26
25
31
32
33
34
35
36

2-J

F-1-A

County Ravalli

Farm Checked: Date 8-20-57

By Vaughn Chadbourne

STATE OF MONTANA
STATE ENGINEERS OFFICE
Water Resources Survey

T 3N R 21W Plat No. 23

Photo No. 1P-177

Legal Land Owner Intermountain Lumber Company Address Darby, Montana

Operator Address

Water is deliverd by:— 1. Private System; 2. Ditch Company; 3. State Project; 4. Federal Project; 5. Irrigation District

If under Ditch Company, Irrigation District, or Government Project, state the number of shares or inches, acre feet, as the case may be in said system

App. No. Decree No.	NAME OF APPROPRIATOR TO WHOM DECREED	NAME OF STREAM	Date App. Date Priority	Miner's Inches	In Use	NAME OF DITCH (Water Delivered By)	No.	R/F	P/G/S	Present Irr. Acres	Irrigable Acres
*D-1116	Mary S. Kerlee	Tin Cup Creek	4-1-84	25	No	Mill Ditch					
	NO IRRIGATION										

NOTE: R—Denotes Regular Irrigation. F—Flood Irrigation. P—Water diverted by means of pumping. G—Water diverted by gravity. S—Stored Water.

Condition of System Topography River Basin

Adequate Supply: Yes No Explain

Remarks * D-1116 entitled to 5½ miner's inches - NOT IN USE.

Also in: Plat No. Twp. Rge.	Plat No. Twp. Rge.	Plat No. Twp. Rge.
Plat No. Twp. Rge.	Plat No. Twp. Rge.	Plat No. Twp. Rge.

Information From:

J. C. Lear

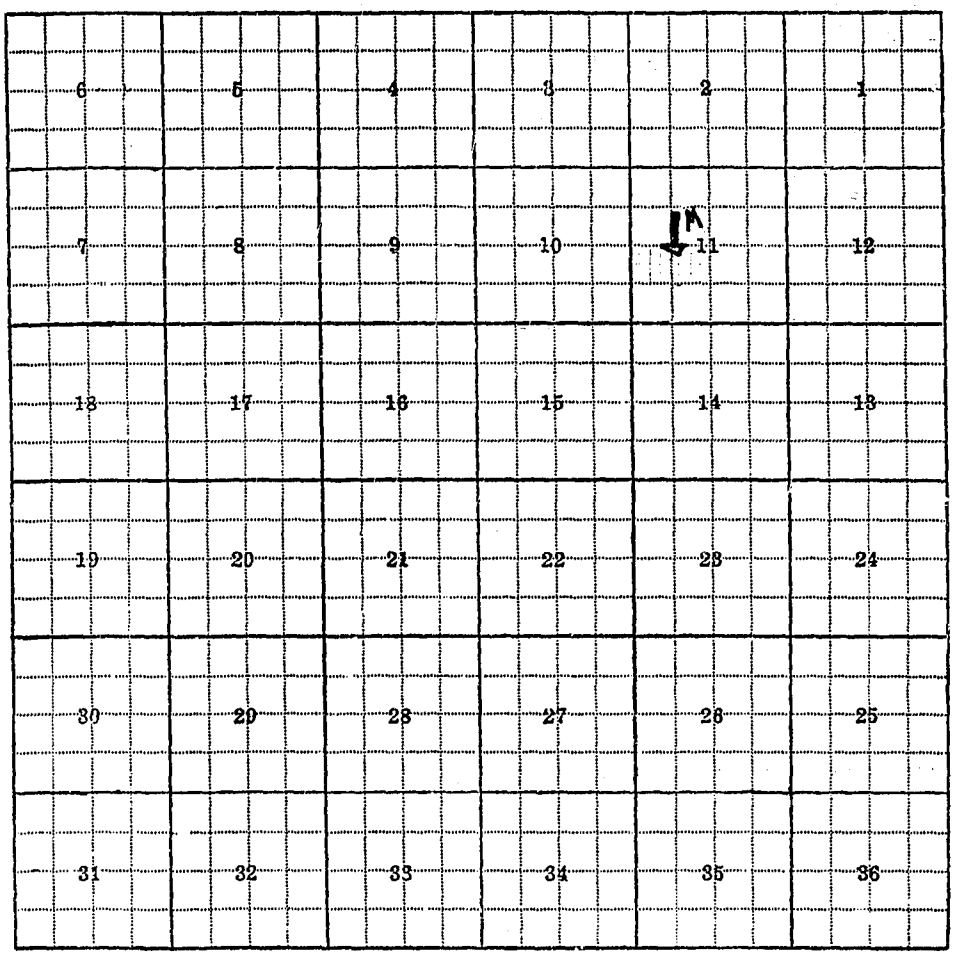
6
5
4
3
2
1
7
8
9
10
11
12
18
17
16
15
14
13
19
20
21
22
23
24
30
29
28
27
26
25
31
32
33
34
35
36

11-M.

F-1-A

County Ravalli

Farm Checked: Date 6-28-57

By Vaughn Chadbourne

STATE OF MONTANA
STATE ENGINEERS OFFICE
Water Resources Survey

T 3N R 21W Plat No 23

Photo No 1P-176

Legal Land Owner Clayton & Mabel Jenkins Address Darby, Montana

Operator Same Address

Water is deliverd by:— 1. Private System; X 2. Ditch Company; 3. State Project; 4. Federal Project; 5. Irrigation District

If under Ditch Company, Irrigation District, or Government Project, state the number of shares or inches, acre feet, as the case may be in said system

App. No. Decree No.	NAME OF APPROPRIATOR TO WHOM DECREED	NAME OF STREAM	Date App. Date Priority	Miner's Inches	In Use	NAME OF DITCH (Water Delivered By)	No.	R/F	P/G/S	Present Irr. Acres	Irrigabl Acres
D-1152	Genevieve Solleder	Tin Cup Creek	4-1-84	40	10	Mill Ditch	1			10	0
A-209	Geo. W. Solleder	Blacktail Gulch	6-11-02	100	No						

NOTE: R—Denotes Regular Irrigation. F—Flood Irrigation. P—Water diverted by means of pumping. G—Water diverted by gravity. S—Stored Water.

Condition of System Good Topography 2nd Bench River Basin Columbia River, Tin Cup Creek

Adequate Supply: Yes X No Explain

Remarks Uses gravity sprinkler

Also in: Plat No. Twp. Rge.	Plat No. Twp. Rge.	Plat No. Twp. Rge.
Plat No. Twp. Rge.	Plat No. Twp. Rge.	Plat No. Twp. Rge.

Information From:

Field Survey

6	5	4	3	2	1
7	8	9	10	11	12
18	17	16	15	14	13
19	20	21	22	23	24
30	29	28	27	26	25
31	32	33	34	35	36

14-AE

F-1-A

County Ravalli

Farm Checked: Date 7-29-57

By Vaughn Chadbourne & Geo. Tate

STATE OF MONTANA
STATE ENGINEERS OFFICE
Water Resources Survey

T 3N R 21W Plat No. 23

Photo No. 1P-177

Legal Land Owner Robert E. Kerlee Est. Address Darby, Montana

Operator Same Address

Water is deliverd by:— 1. Private System; x 2. Ditch Company; 3. State Project; 4. Federal Project; 5. Irrigation District

If under Ditch Company, Irrigation District, or Government Project, state the number of shares or inches, acre feet, as the case may be in said system

App. No. Decree No.	NAME OF APPROPRIATOR TO WHOM DECREED	NAME OF STREAM	Date App. Date Priority	Miner's Inches	In Use	NAME OF DITCH (Water Delivered By)	No.	R/F	P/G/S	Present Irr. Acres	Irrigable Acres
D-1149	Mary A. Sherill	Tin Cup Creek	4-1-84	10	3	Mill Ditch	1	R		3	0

NOTE: R—Denotes Regular Irrigation. F—Flood Irrigation. P—Water diverted by means of pumping. G—Water diverted by gravity. S—Stored Water.

Condition of System Good Topography 1st Bench River Basin Columbia River, Tin Cup Creek

Adequate Supply: Yes x No Explain

Remarks

Also in: Plat No. Twp. Rge.	Plat No. Twp. Rge.	Plat No. Twp. Rge.
Plat No. Twp. Rge.	Plat No. Twp. Rge.	Plat No. Twp. Rge.

Information From:

Field Survey

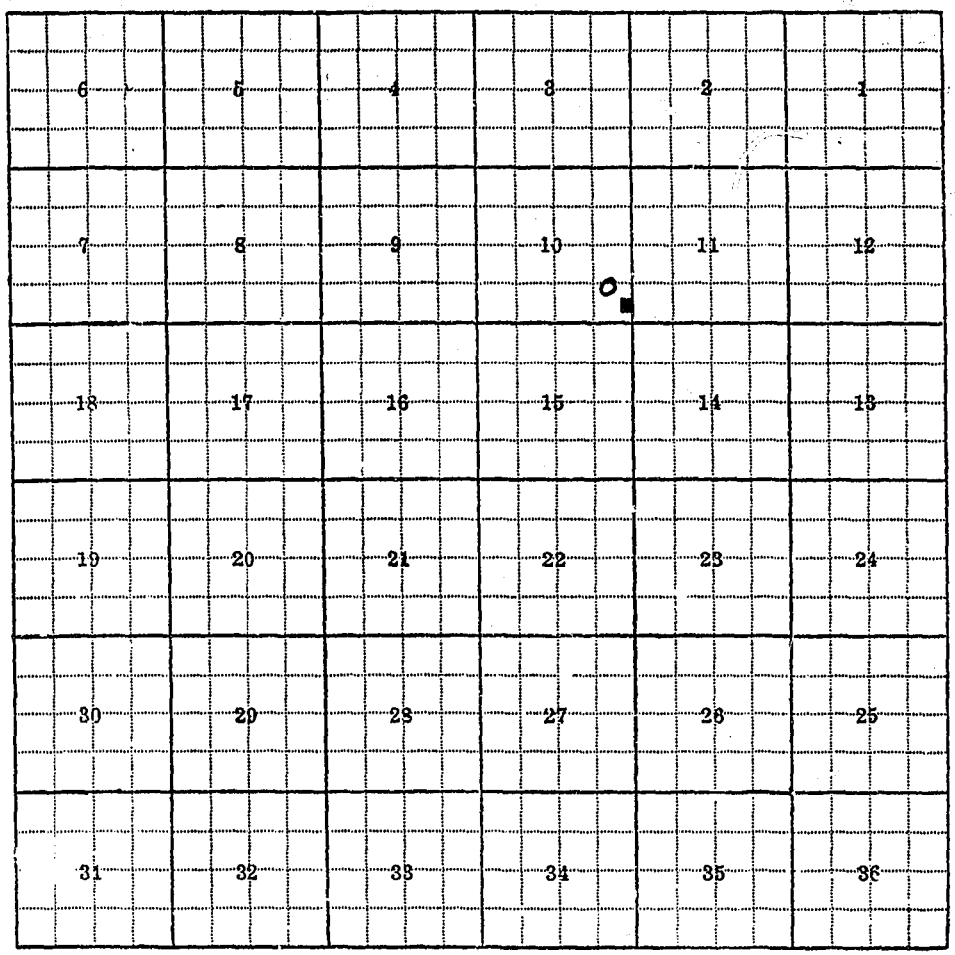
6
5
4
3
2
1
7
8
9
10
11
12
18
17
16
15
14
13
19
20
21
22
23
24
30
29
28
27
26
25
31
32
33
34
35
36

10-0

23
T3N-R21W

F-1-A
County Ravalli

STATE OF MON.....
STATE ENGINEERS OFFICE
Water Resources Survey

T 3N R 21W Plat No. 23

Farm Checked: Date 8-10-57

Photo No. 1P-178

By Vaughn Chadbourne

Legal Land Owner James & Margie Addleman Address Darby, Montana

Operator Same Address

Water is deliverd by:— 1. Private System; X 2. Ditch Company; 3. State Project; 4. Federal Project; 5. Irrigation District

If under Ditch Company, Irrigation District, or Government Project, state the number of shares or inches, acre feet, as the case may be in said system

App. No. Decree No.	NAME OF APPROPRIATOR TO WHOM DECREED	NAME OF STREAM	Date App. Date Priority	Miner's Inches	In Use	NAME OF DITCH (Water Delivered By)	No.	R/F	P/G/S	Present Irr. Acres	Irrigable Acres
D-1111	Claude Hopkins	Tin Cup Creek	4-1-84	32	12	Mill Ditch	1	R		1	0
A-1576	Minnie M. Hopkins	Seepage,Waste,Drain	5-11-40	All	Yes	Addleman Pump & Ditch	1	R	P	4	0

NOTE: R—Denotes Regular Irrigation. F—Flood Irrigation. P—Water diverted by means of pumping. G—Water diverted by gravity. S—Stored Water.

Condition of System Good Topography 1st Bench River Basin Columbia River, Tin Cup Creek,
Adequate Supply: Yes..... No....x.... Explain ...One of last users on Mill Ditch Seepage,Waste, Drain
Remarks A-1576 not being used this summer.

Also in: Plat No. Twp. Rge.	Plat No. Twp. Rge.	Plat No. Twp. Rge.
Plat No. Twp. Rge.	Plat No. Twp. Rge.	Plat No. Twp. Rge.

Information From:
Claude Hopkins

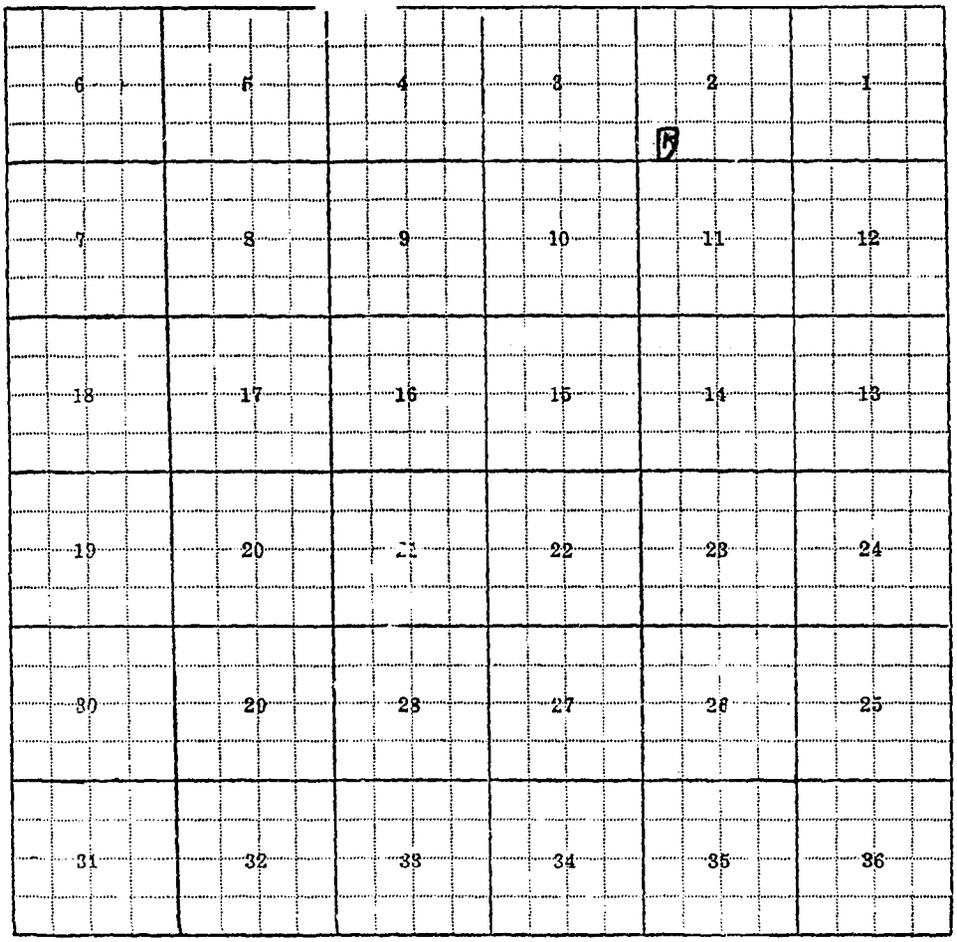
6
5
4
3
2
1
7
8
9
10
11
12
18
17
16
15
14
13
19
20
21
22
23
24
30
29
28
27
26
25
31
32
33
34
35
36

2-K

F-1-A

County Ravalli

Farm Checked: Date 7-30-57

By Vaughn Chadbourne

STATE OF MONTANA
STATE ENGINEERS OFFICE
Water Resources Survey

T. 3N R. 21W Plat No. 23

Photo No. 1P-177

Legal Land Owner Cecil & Esther Anderson Address Darby, Montana

Operator Same Address

Water is deliverd by:— 1. Private System; 2. Ditch Company; 3. State Project; 4. Federal Project; 5. Irrigation District

If under Ditch Company, Irrigation District, or Government Project, state the number of shares or inches, acre feet, as the case may be in said system

App. No. Decree No.	NAME OF APPROPRIATOR TO WHOM DECREED	NAME OF STREAM	Date App. Date Priority	Miner's Inches	In Use	NAME OF DITCH (Water Delivered By)	No.	R/F	P/G/S	Present Irr. Acres	Irrigable Acres
A-1468	Marion O. Sharp	Townsend Slough	8-1-40	40	No						
D-1167	N. E. Wilkerson	Tin Cup Creek	4-1-84	5.5	No						
D-1144	G. M. Robertson,										
	Supt. banks of										
	State of Mont.	Tin Cup Creek	4-1-84	6	No						

NOTE: R—Denotes Regular Irrigation. F—Flood Irrigation. P—Water diverted by means of pumping. G—Water diverted by gravity. S—Stored Water.

Condition of System Topography River Basin

Adequate Supply: Yes No Explain

Remarks Irrigates lawn & garden from well

Also in: Plat No. Twp. Rge.	Plat No. Twp. Rge.	Plat No. Twp. Rge.
Plat No. Twp. Rge.	Plat No. Twp. Rge.	Plat No. Twp. Rge.

Information From:

Donald Wiley

6	5	4	3	2	1
7	8	9	10	11	12
18	17	16	15	14	13
19	20	21	22	23	24
30	29	28	27	26	25
31	32	33	34	35	36

11-G

F-1-A

County Ravalli

Farm Checked: Date 8-6-57

By Vaughn Chadbourne

STATE OF MONTANA
STATE ENGINEERS OFFICE
Water Resources Survey

T 3N R 21W Plat No. 23

Photo No. 1P-177

Legal Land Owner Robert & Billie Baird Address

Operator Herman & Edith Magruder Address Darby, Montana

Water is deliverd by:— 1. Private System; 2. Ditch Company; 3. State Project; 4. Federal Project; 5. Irrigation District

If under Ditch Company, Irrigation District, or Government Project, state the number of shares or inches, acre feet, as the case may be in said system

App. No. Decree No.	NAME OF APPROPRIATOR TO WHOM DECREED	NAME OF STREAM	Date App. Date Priority	Miner's Inches	In Use	NAME OF DITCH (Water Delivered By)	No.	R/F	P/G/S	Present Irr. Acres	Irrigable Acres
* D-1119	S. D. Lowman	Tin Cup Creek	4-1-84	5.75	No						

NOTE: R—Denotes Regular Irrigation. F—Flood Irrigation. P—Water diverted by means of pumping. G—Water diverted by gravity. S—Stored Water.

Condition of System Topography River Basin

Adequate Supply: Yes No Explain

Remarks *D-1119 entitled to 1 miner's inch - NOT IN USE.
Sprinkles lawn & garden from well

Also in: Plat No. Twp. Rge.	Plat No. Twp. Rge.	Plat No. Twp. Rge.
Plat No. Twp. Rge.	Plat No. Twp. Rge.	Plat No. Twp. Rge.

Information From:
Edith Magruder

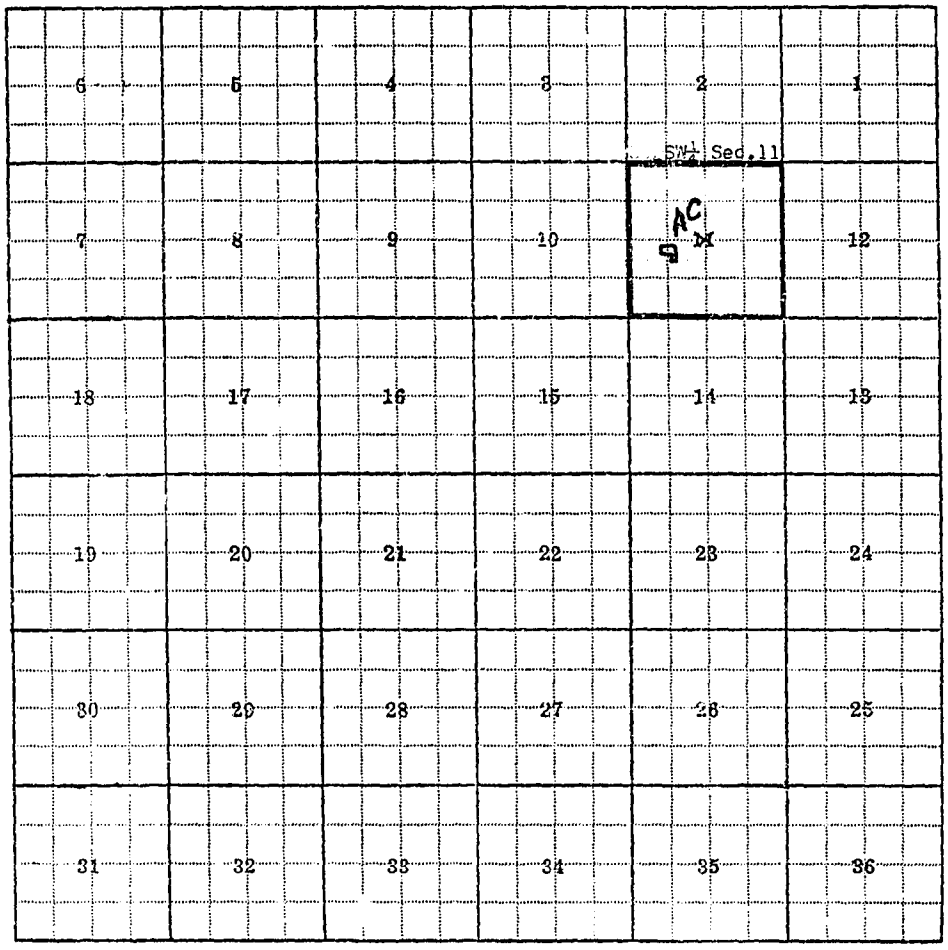

11-AC For ownership see special plat for SW¼ of Sec. 11, T.3N, R.21 W.

F-1-A

County Ravalli

Farm Checked: Date 7-30-57

By Vaughn Chadbourne

STATE OF MONTANA

STATE ENGINEERS OFFICE

Water Resources Survey

T. 3N R. 21W Plat No. 23

Photo No. 1P-177

Legal Land Owner Reinhart & Naomi Bartel Address Darby, Montana

Operator Same Address

Water is deliverd by:— 1. Private System; 2. Ditch Company; 3. State Project; 4. Federal Project; 5. Irrigation District

If under Ditch Company, Irrigation District, or Government Project, state the number of shares or inches, acre feet, as the case may be in said system

App. No. Decree No.	NAME OF APPROPRIATOR TO WHOM DECREED	NAME OF STREAM	Date App. Date Priority	Miner's Inches	In Use	NAME OF DITCH (Water Delivered By)	No.	R/F	P/G/S	Present Irr. Acres	Irrigable Acres
D-1093	Lester W. Day	Tin Cup Creek	4-1-84	2.25	No						
* D-1113	P. L. Hopkins	Tin Cup Creek	4-1-84	9	No						

NOTE: R—Denotes Regular Irrigation. F—Flood Irrigation. P—Water diverted by means of pumping. G—Water diverted by gravity. S—Stored Water.

Condition of System ..... Topography ..... River Basin .....

Adequate Supply: Yes..... No..... Explain .....

Remarks *D-1113 entitled to 4.5 miner's inches. NOT IN USE

Irrigates lawn & garden from well.

Also in: Plat No..... Twp..... Rge.....	Plat No..... Twp..... Rge.....	Plat No..... Twp..... Rge.....
Plat No..... Twp..... Rge.....	Plat No..... Twp..... Rge.....	Plat No..... Twp..... Rge.....

Information From:

Donald Wiley

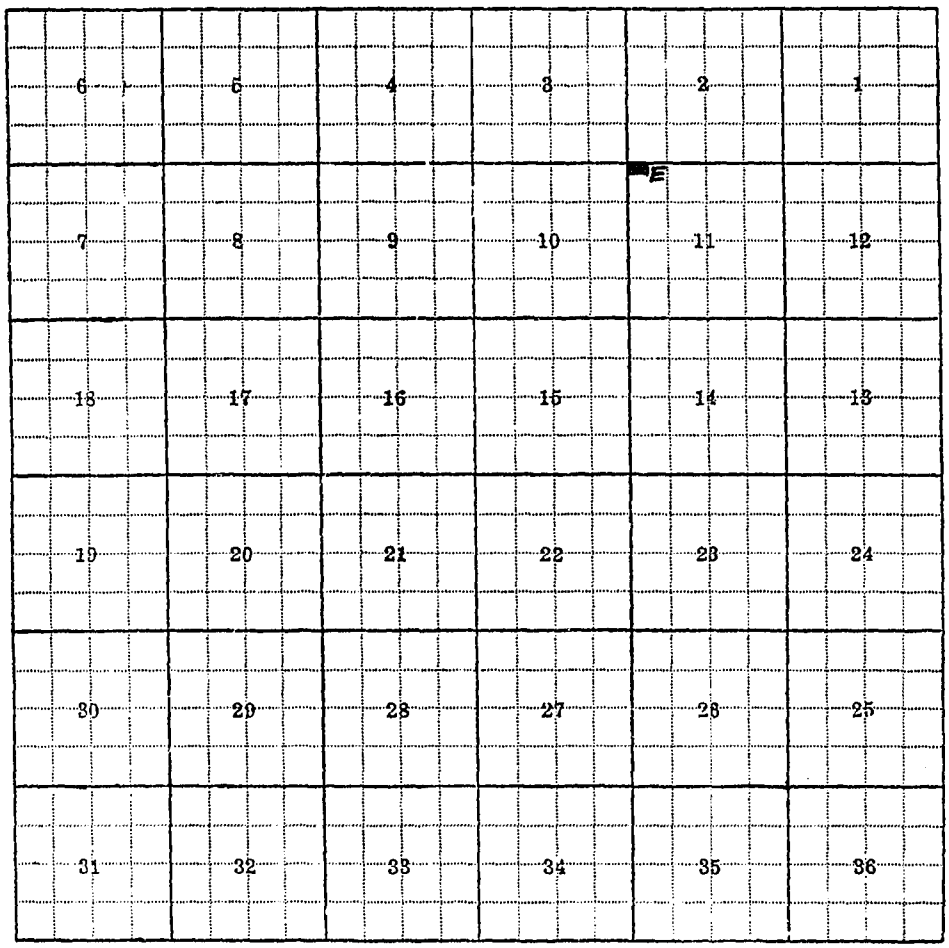
6
5
4
3
2
1
E
7
8
9
10
11
12
18
17
16
15
14
13
19
20
21
22
23
24
30
29
28
27
26
25
31
32
33
34
35
36

11-E

F-1-A

County Ravalli

Farm Checked. Date 7-30-57

By Vaughn Chadbourne

STATE OF MONTANA
STATE ENGINEERS OFFICE
Water Resources Survey

T.3N R.21W Plat No. 23

Photo No. 1P-177

Legal Land Owner Ronald & Pauline Bibler Address Darby, Montana

Operator Same Address

Water is deliverd by:— 1. Private System; x 2. Ditch Company; 3. State Project; 4. Federal Project; 5. Irrigation District

If under Ditch Company, Irrigation District, or Government Project, state the number of shares or inches, acre feet, as the case may be in said system

App. No. Decree No.	NAME OF APPROPRIATOR TO WHOM DECREED	NAME OF STREAM	Date App. Date Priority	Miner's Inches	In Use	NAME OF DITCH (Water Delivered By)	No.	R/F	P/G/S	Present Irr. Acres	Irrigable Acres
D-1148	L. L. Sharmota	Tin Cup Creek	4-1-84	1.5	Yes	Mill Ditch	1	R		1/10	0

NOTE: R—Denotes Regular Irrigation. F—Flood Irrigation. P—Water diverted by means of pumping. G—Water diverted by gravity. S—Stored Water.

Condition of System Topography River Basin Columbia River, Tin Cup Creek

Adequate Supply: Yes No Explain

Remarks Irrigates lawn only

Also in: Plat No. Twp. Rge.	Plat No. Twp. Rge.	Plat No. Twp. Rge.
Plat No. Twp. Rge.	Plat No. Twp. Rge.	Plat No. Twp. Rge.

Information From:

Ronald Bibler

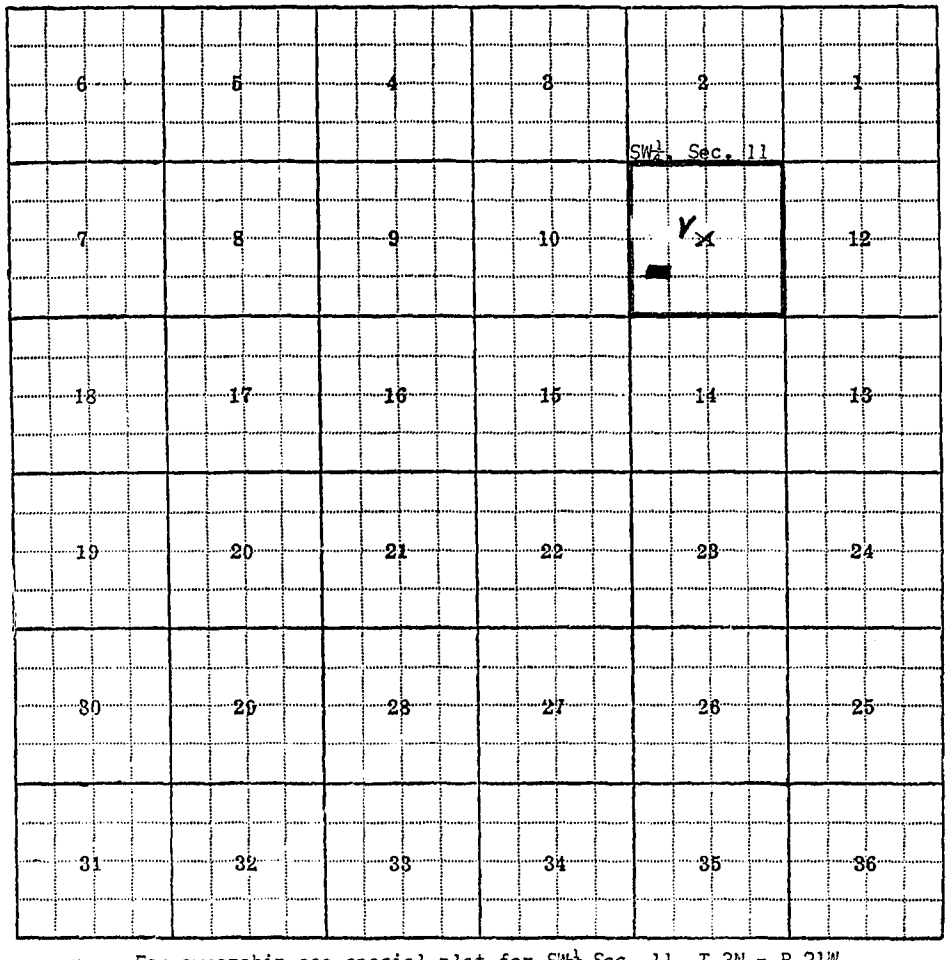

11-V For ownership see special plat for SW¼ Sec. 11, T.3N - R.21W.

F-1-A

County Ravalli

STATE OF MONTANA
STATE ENGINEERS OFFICE
Water Resources Survey

T. 3N R. 21W Plat No. 23

Farm Checked: Date 7-27-57

Photo No. 1P-135

By Vaughn Chadbourne

Legal Land Owner William Brandbo %Albert & Romona Shepp Address

Operator Harold Milvos - Buying Address

Water is deliverd by:— 1. Private System; 2. Ditch Company; x 3. State Project; 4. Federal Project; 5. Irrigation District

If under Ditch Company, Irrigation District, or Government Project, state the number of shares or inches, acre feet, as the case may be in said system

App. No. Decree No.	NAME OF APPROPRIATOR TO WHOM DECREED	NAME OF STREAM	Date App. Date Priority	Miner's Inches	In Use	NAME OF DITCH (Water Delivered By)	No.	R/F	P/G/S	Present Irr. Acres	Irrigable Acres
*See Co.		Tin Cup Creek				McIntosh-Morello-Low					
						Line	2	R	)	120	8
		Tin Cup Lake Res.				McIntosh-Morello-Low			)		
						Line	2	F	R)		

NOTE: R—Denotes Regular Irrigation. F—Flood Irrigation. P—Water diverted by means of pumping. G—Water diverted by gravity. S—Stored Water.

Condition of System Good Topography 3rd Bench River Basin Columbia River, Tin Cup Creek,

Adequate Supply: Yes No x Explain Tin Cup Lake Reservoir

Remarks *William Brandbo is signed up for 1/3 of 200 miner's inches, 1/9 of 700 miner's inches, 1/9 of 360 miner's inches, & 1/9 of 1200 acre feet storage under the Tin Cup Water Company.

Also in: Plat No. Twp. Rge.	Plat No. Twp. Rge.	Plat No. Twp. Rge.
Plat No. Twp. Rge.	Plat No. Twp. Rge.	Plat No. Twp. Rge.

Information From:

George Else

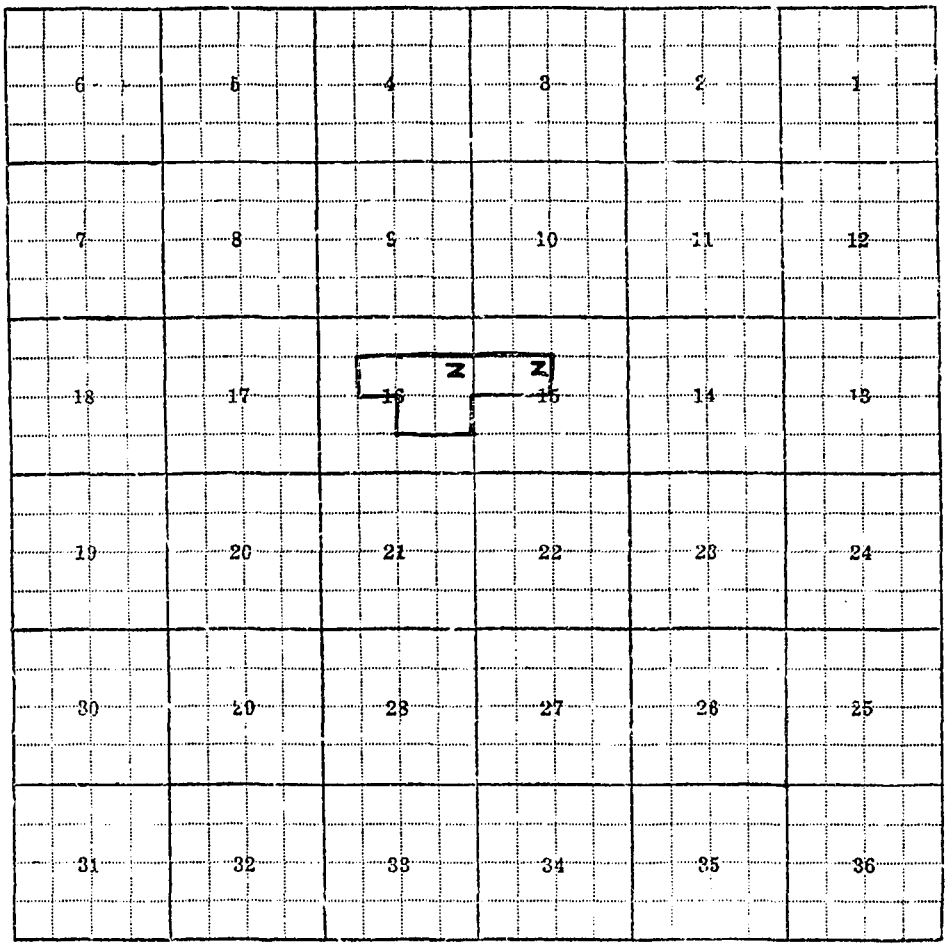
6
5
4
3
2
1
7
8
9
10
11
12
18
17
16
Z
Z
15
14
13
19
20
21
22
23
24
30
29
28
27
26
25
31
32
33
34
35
36

15-Z, 16-Z

F-1-A

County Ravalli

Farm Checked: Date 7-30-57

By Vaughn Chadbourne

STATE OF MONTANA
STATE ENGINEERS OFFICE
Water Resources Survey

T 3N R 21W Plat No. 23

Photo No. 1P-177

Legal Land Owner Edwin & Margaret Bringer Address Darby, Montana

Operator Same Address

Water is delivered by:— 1. Private System; x 2. Ditch Company; 3. State Project; 4. Federal Project; 5. Irrigation District

If under Ditch Company, Irrigation District, or Government Project, state the number of shares or inches, acre feet, as the case may be in said system

App. No. Decree No.	NAME OF APPROPRIATOR TO WHOM DECREED	NAME OF STREAM	Date App. Date Priority	Miner's Inches	In Use	NAME OF DITCH (Water Delivered By)	No.	R/F	P/G/S	Present Irr. Acres	Irrigable Acres
D-1159	F. B. Tanner	Tin Cup Creek	4-1-84	4.5	Yes	Mill Ditch	1	R		3	0

NOTE: R—Denotes Regular Irrigation. F—Flood Irrigation. P—Water diverted by means of pumping. G—Water diverted by gravity. S—Stored Water.

Condition of System Good Topography 1st Bench River Basin Columbia River, Tin Cup Creek

Adequate Supply: Yes x No Explain

Remarks

Also in: Plat No. Twp. Rge.	Plat No. Twp. Rge.	Plat No. Twp. Rge.
Plat No. Twp. Rge.	Plat No. Twp. Rge.	Plat No. Twp. Rge.

Information From:
Edgar Thorn

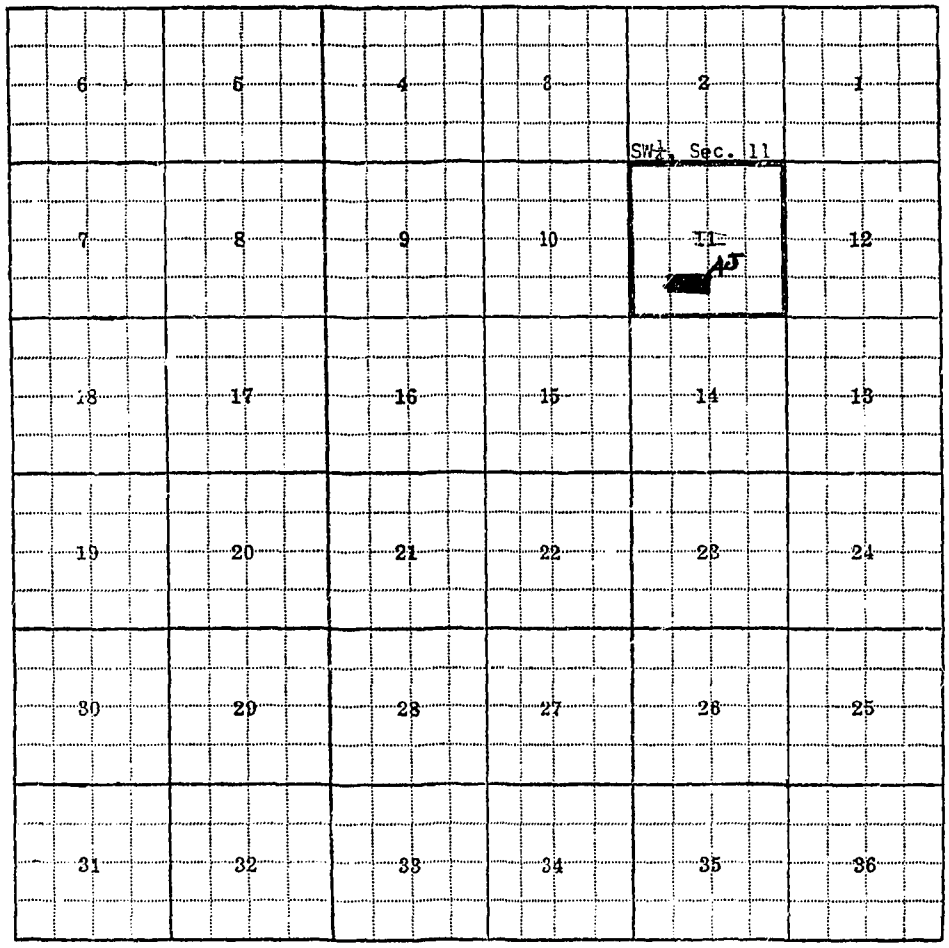

11-AJ For ownership see special plat for SW¼ Sec. 11, T.3N - R.21W.

F-1-A

County Ravalli

Farm Checked: Date 7-11-57

By Vaughn Chadbourne

STATE OF MONTANA
STATE ENGINEERS OFFICE
Water Resources Survey

T. 3N R. 21W Plat No. 23

Photo No. 1P-175

Legal Land Owner Lyle & Lois Brown Address Darby, Montana

Operator Same Address

Water is deliverd by:— 1. Private System; X 2. Ditch Company; 3. State Project; 4. Federal Project; 5. Irrigation District

If under Ditch Company, Irrigation District, or Government Project, state the number of shares or inches, acre feet, as the case may be in said system

App. No. Decree No.	NAME OF APPROPRIATOR TO WHOM DECREED	NAME OF STREAM	Date App. Date Priority	Miner's Inches	In Use	NAME OF DITCH (Water Delivered By)	No.	R/F	P/G/S	Present Irr. Acres	Irrigable Acres
D-1090	Jean Carmen	Fern Creek (Tin Cup Water)	5-1-86	23	2	Shockley-Loftus-Cooper	1	F		2	0

NOTE: R—Denotes Regular Irrigation. F—Flood Irrigation. P—Water diverted by means of pumping. G—Water diverted by gravity. S—Stored Water.

Condition of System ..... Topography Bottom Land River Basin Columbia River, Fern Creek

Adequate Supply: Yes..... No. x Explain Insufficent water on creek during summer.

Remarks Sprinkles out of ditch.

Also in: Plat No..... Twp..... Rge.....	Plat No..... Twp..... Rge.....	Plat No..... Twp..... Rge.....
Plat No..... Twp..... Rge.....	Plat No..... Twp..... Rge.....	Plat No..... Twp..... Rge.....

Information From:

Wm. Brown

6	5	4	3	2	1
7	8	9	10	11	12
18	17	16	15	14	13
19	20	21	22	23	24
30	29	28	27	26	25
31	32	33	34	35	36

C

23-C

F-1-A

County Ravalli

Farm Checked: Date 7-11-57

By Vaughn Chadbourne

STATE OF MONTANA
STATE ENGINEERS OFFICE
Water Resources Survey

T. 3N R. 21W Plat No. 23

Photo No. 1P-175

Legal Land Owner William & Genevieve Brown Address Darby, Montana

Operator Address

Water is deliverd by:— 1. Private System; X 2. Ditch Company; 3. State Project; 4. Federal Project; 5. Irrigation District

If under Ditch Company, Irrigation District, or Government Project, state the number of shares or inches, acre feet, as the case may be in said system

App. No. Decree No.	NAME OF APPROPRIATOR TO WHOM DECREED	NAME OF STREAM	Date App. Date Priority	Miner's Inches	In Use	NAME OF DITCH (Water Delivered By)	No.	R/F	P/G/S	Present Irr. Acres	Irrigable Acres
D-1090	Jean Carmen	Fern Creek	5-1-86	23	21	Shockley-Loftus-Cooper	1	F		13	0
A-136	William Brown	Bitterroot River	5-15-35	50	No						

NOTE: R—Denotes Regular Irrigation. F—Flood Irrigation. P—Water diverted by means of pumping. G—Water diverted by gravity. S—Stored Water.

Condition of System Good Topography River Bottom River Basin Columbia River, Fern Creek

Adequate Supply: Yes No x Explain Insufficient water in Tin Cup Creek during summer.

Remarks

Also in: Plat No. Twp. Rge.	Plat No. Twp. Rge.	Plat No. Twp. Rge.
Plat No. Twp. Rge.	Plat No. Twp. Rge.	Plat No. Twp. Rge.

Information From:
Thomas Wolfinberger

6	5	4	3	2	1
7	8	9	10	11	12
18	17	16	15	14	13
19	20	21	22	23	24
30	29	28	27	26	25
31	32	33	34	35	36

23-B

F-1-A

County Ravalli

Farm Checked: Date 8-9-57

By Vaughn Chadbourne

STATE OF MONTANA
STATE ENGINEERS OFFICE
Water Resources Survey

T. 3N R. 21W Plat No. 23

Photo No. 1P-178

Legal Land Owner Clifford & Eleanor Buhler Address Darby, Montana

Operator Same Address

Water is deliverd by:— 1. Private System; X 2. Ditch Company; 3. State Project; 4. Federal Project; 5. Irrigation District

If under Ditch Company, Irrigation District, or Government Project, state the number of shares or inches, acre feet, as the case may be in said system

App. No. Decree No.	NAME OF APPROPRIATOR TO WHOM DECREED	NAME OF STREAM	Date App. Date Priority	Miner's Inches	In Use	NAME OF DITCH (Water Delivered By)	No.	R/F	P/G/S	Present Irr. Acres	Irrigable Acres
*See Co.		Tin Cup Creek				McIntosh-Morello low line	1	F	)	60	0
		Tin Cup Lake Res.				McIntosh-Morello low line	1	F	R)		

NOTE: R—Denotes Regular Irrigation. F—Flood Irrigation. P—Water diverted by means of pumping. G—Water diverted by gravity. S—Stored Water.

Condition of System Good Topography River Basin Columbia River, Tin Cup Creek,

Adequate Supply: Yes No. x Explain Tin Cup Lake Res.

Remarks *Clifford Buhler is signed up for 1/8 of 700 miner's inches, 1/8 of 360 miner's inches & 1/8 of 1200 acre feet storage under the Tin Cup Water Company.

Clifford Buhler is also farming the land of J. C. Lear which lays in the N½SE¼ of section 3.

Also in: Plat No. Twp. Rge.	Plat No. Twp. Rge.	Plat No. Twp. Rge.
Plat No. Twp. Rge.	Plat No. Twp. Rge.	Plat No. Twp. Rge.

Information From:

George Else

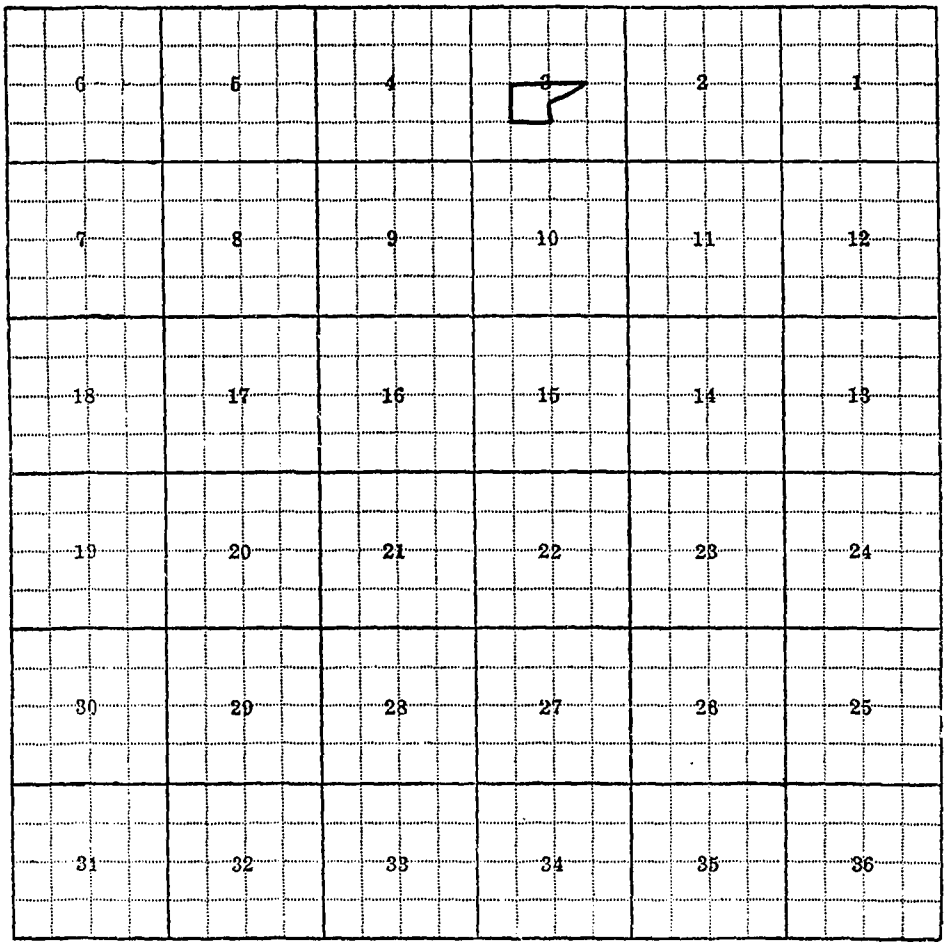

Lake Como Orchards #4 - Lots 16-17, Blk 5

F-1-A

County Ravalli

STATE OF MONTANA
STATE ENGINEERS OFFICE
Water Resources Survey

T. 3N R. 21W Plat No. 23

Farm Checked: Date 8-9-57

Photo No. 1P-134; sec. 8 &9
1P-177; sec. 10

By Vaughn Chadbourne

Legal Land Owner Howard (H) & Marguerite Buhler Address

Operator Same Address

Water is deliverd by:— 1. Private System; x 2. Ditch Company; x 3. State Project; 4. Federal Project; 5. Irrigation District

If under Ditch Company, Irrigation District, or Government Project, state the number of shares or inches, acre feet, as the case may be in said system

App. No. Decree No.	NAME OF APPROPRIATOR TO WHOM DECREED	NAME OF STREAM	Date App. Date Priority	Miner's Inches	In Use	NAME OF DITCH (Water Delivered By)	No.	R/F	P/G/S	Present Irr. Acres	Irrigable Acres
A-247	Howard Buhler	Bunkhouse Creek	4-16-53	120	Yes	Smith	1	F		20	0
*See Co.		Tin Cup Creek				McIntosh - Morrello	2	R	)	207	0
		Tin Cup Lake Res.				McIntosh - Morrello	2	F	R)		
A-248	C. W. Smith	Bunkhouse Creek	2-16-88	100	No						
**A-372	Merritt L. Babcock	Clear Creek	3-10-05	11	Stock						
D-1117	Clara A. Kruse	Chaffin-Whinnery Ext	5-1-92	10	No						
D-1121	Arzanar & Clarence Lutze	Chaffin-Whinnery Ext	5-1-92	15	No						

NOTE: R—Denotes Regular Irrigation. F—Flood Irrigation. P—Water diverted by means of pumping. G—Water diverted by gravity. S—Stored Water.

Condition of System Good Topography 3rd Bench River Basin Columbia River, Bunkhouse Creek, Tin Cup Creek, Tin Cup Lake

Adequate Supply: Yes ..... No x ..... Explain

Remarks

*Howard (H) & Marguerite Buhler are signed up for 1/6 of 200 miner's inches, 2/9 of 700 miner's inches, 2/9 of 360 miner's inches, & 2/9 of 1200 acre feet storage under the Tin Cup Water Company.

Unable to get sufficient information from Howard Buhler. Information which Marguerite gave me on present users was erroneous.

**Place of use in NE corner SW - section 8

Reservoir

Also in: Plat No. Twp. Rge.	Plat No. Twp. Rge.	Plat No. Twp. Rge.
Plat No. Twp. Rge.	Plat No. Twp. Rge.	Plat No. Twp. Rge.

Information From:

Howard & Marguerite Buhler

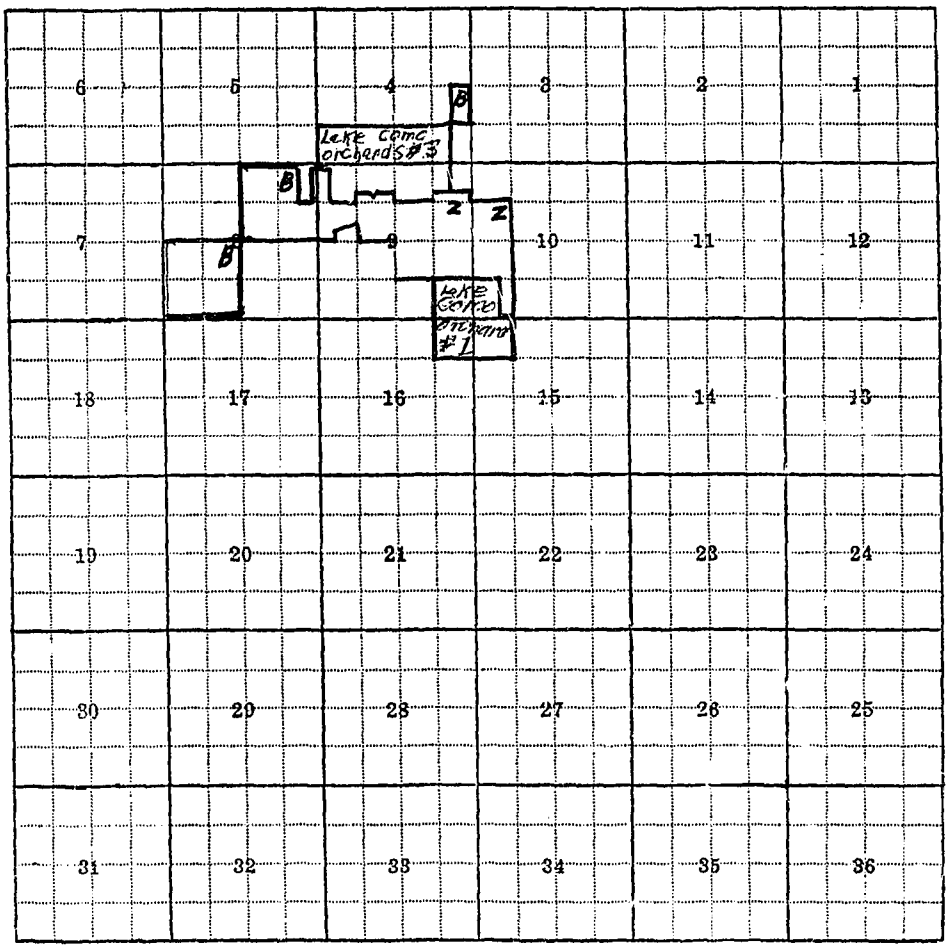
6
5
4
3
2
1
B
Lake como orchards #3
B
Z
Z
7
B
9
10
11
12
Lake Como orchards #1
18
17
16
15
14
13
19
20
21
22
23
24
30
29
28
27
26
25
31
32
33
34
35
36

4-B, 8-B, 9-Z, 10-Z

F-1-A

County Ravalli

Farm Checked: Date 5-28-57

By Donald Barrick & Joe Pouliot

STATE OF MONTANA
STATE ENGINEERS OFFICE
Water Resources Survey

T 3N R 21W Plat No 23

Photo No 1P-133; 1P-132

Legal Land Owner Weldon (E) & June Buhler Address Darby, Montana

Operator Same Address

Water is deliverd by:— 1. Private System; 2. Ditch Company; X 3. State Project; 4. Federal Project; 5. Irrigation District

If under Ditch Company, Irrigation District, or Government Project, state the number of shares or inches, acre feet, as the case may be in said system

App. No. Decree No.	NAME OF APPROPRIATOR TO WHOM DECREED	NAME OF STREAM	Date App. Date Priority	Miner's Inches	In Use	NAME OF DITCH (Water Delivered By)	No.	R/F	P/G,'S	Present Irr. Acres	Irrigable Acres
*A-874	Como Orchard Land Company	S. Fk. Rock Creek	8-11-10	2000	Part	Rock Creek Water Co.	2	R		174	0
**See Water Co.		Tin Cup Creek				McIntosh-Morello Low Line	2	F)		120	0
		Tin Cup Lake Res.				McIntosh-Morello Low Line	2	F)			

NOTE: R—Denotes Regular Irrigation. F—Flood Irrigation. P—Water diverted by means of pumping. G—Water diverted by gravity. S—Stored Water.

Condition of System Good Topography Bench River Basin Columbia River, Tin Cup Creek,

Adequate Supply: Yes X No Explain Tin Cup Lake Res., S. Fk. Rock Cr.

Remarks * Weldon (E) Buhler is signed up for 68.75 shares under the Rock Creek Water Company,
** Weldon & Jane Buhler are signed up for 1/9 of 700 miner's inches, 1/9 of 360 miner's inches, & 1/9 of 1200 acre feet storage under the Tin Cup Water Company.

Also in: Plat No. 21 Twp. 4N Rge. 21W	Plat No. Twp. Rge.	Plat No. Twp. Rge.
Plat No. Twp. Rge.	Plat No. Twp. Rge.	Plat No. Twp. Rge.

Information From:

Mr. Weldon Buhler

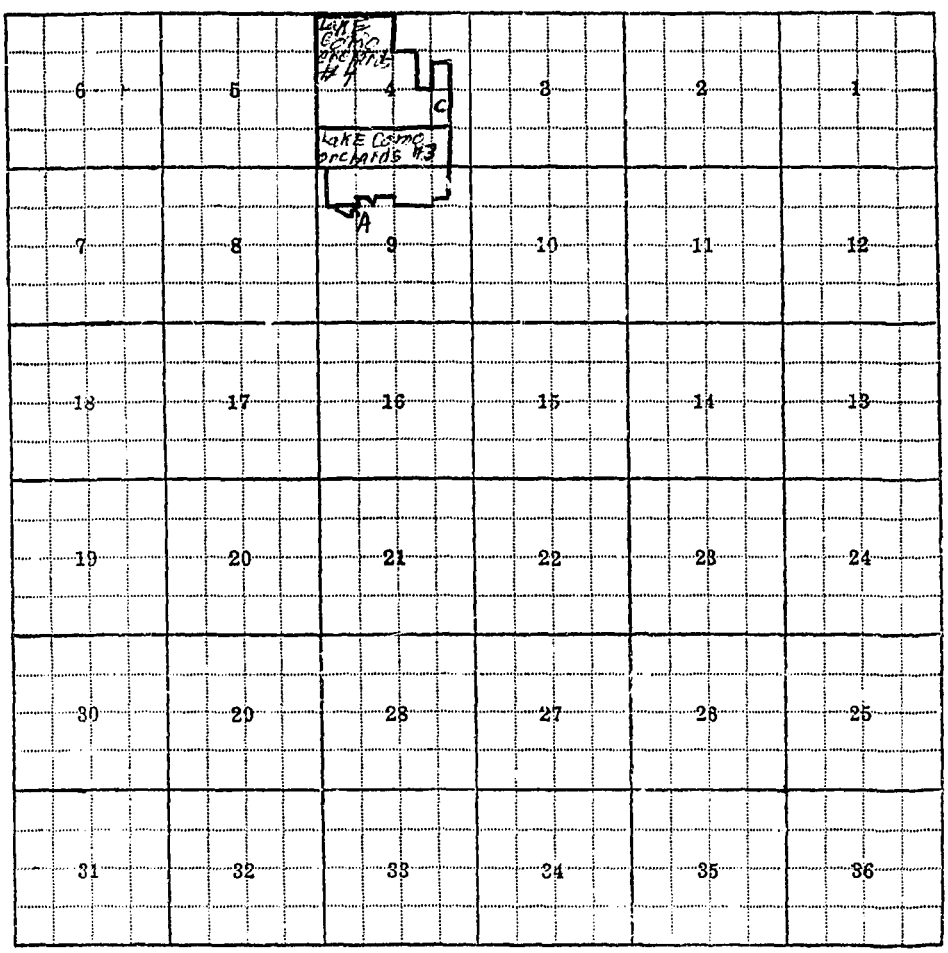
LAKE COMO ORCHARDS #4
LAKE COMO ORCHARDS #3
C
A
6
5
4
3
2
1
7
8
9
10
11
12
18
17
16
15
14
13
19
20
21
22
23
24
30
29
28
27
26
25
31
32
33
34
35
36

4-C, 9-A

F-1-A

County Ravalli

Farm Checked: Date 8-13-57

By Vaughn Chadbourne

STATE OF MONTANA
STATE ENGINEERS OFFICE
Water Resources Survey

T.3N R.21W Plat No. 23

Photo No. 1P-178 sec. 2

Legal Land Owner Mary & Michael Burke and Bridget Dalva Address

Operator Harry & Mildred Wolters Address Darby, Montana

Water is deliverd by:— 1. Private System; X 2. Ditch Company; 3. State Project; 4. Federal Project; 5. Irrigation District

If under Ditch Company, Irrigation District, or Government Project, state the number of shares or inches, acre feet, as the case may be in said system

App. No. Decree No.	NAME OF APPROPRIATOR TO WHOM DECREED	NAME OF STREAM	Date App. Date Priority	Miner's Inches	In Use	NAME OF DITCH (Water Delivered By)	No.	R/F	P/G/S	Present Irr. Acres	Irrigable Acres
D-140	Michael Burke	Bitterroot River	4-1-96	100	Yes	Burke Ditch	1	R		10	23

NOTE: R—Denotes Regular Irrigation. F—Flood Irrigation. P—Water diverted by means of pumping. G—Water diverted by gravity. S—Stored Water.

Condition of System Topography Bottom Land River Basin Columbia River, Bitterroot River

Adequate Supply: Yes No x Explain Water flows in old river channel during high water only.

Remarks

Also in: Plat No. Twp. Rge.	Plat No. Twp. Rge.	Plat No. Twp. Rge.
Plat No. Twp. Rge.	Plat No. Twp. Rge.	Plat No. Twp. Rge.

Information From:

Harry & Mildred Wolters

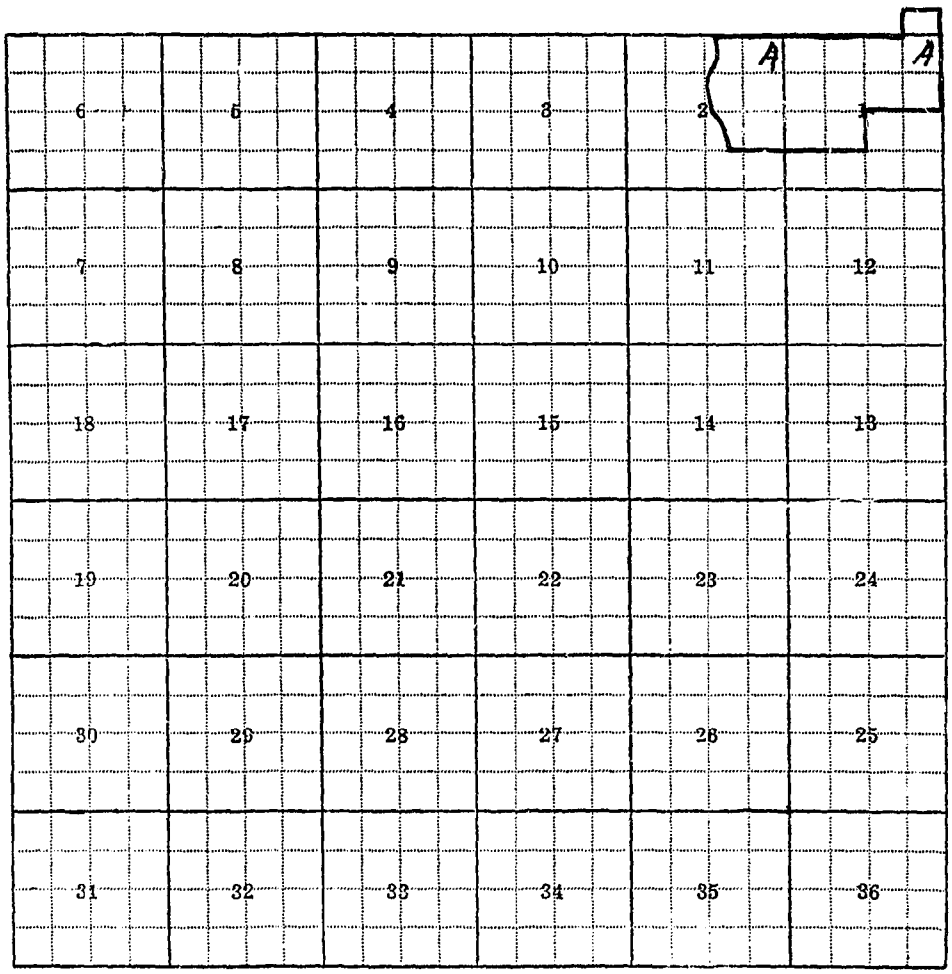
A
A
6
5
4
3
2
1
7
8
9
10
11
12
18
17
16
15
14
13
19
20
21
22
23
24
30
29
28
27
26
25
31
32
33
34
35
36

1-A; 2-A;

F-1-A

County Ravalli

Farm Checked: Date 8-13-57

By Vaughn Chadbourne

STATE OF MONTANA
STATE ENGINEERS OFFICE
Water Resources Survey

T. 3N R. 21W Plat No. 23

Photo No. 1P-135

Legal Land Owner Howard A. Byrne Address

Operator Samuel & Florence Ross - Buying Address Darby, Montana

Water is deliverd by:— 1. Private System; X 2. Ditch Company; 3. State Project; 4. Federal Project; 5. Irrigation District

If under Ditch Company, Irrigation District, or Government Project, state the number of shares or inches, acre feet, as the case may be in said system

App. No. Decree No.	NAME OF APPROPRIATOR TO WHOM DECREED	NAME OF STREAM	Date App. Date Priority	Miner's Inches	In Use	NAME OF DITCH (Water Delivered By)	No.	R/F	P/G/S	Present Irr. Acres	Irrigable Acres
D-1089	Robert Byrne	Tin Cup Creek	6-1-14	20	Yes	McIntosh-Morello low line	1	F		49	0

NOTE: R—Denotes Regular Irrigation. F—Flood Irrigation. P—Water diverted by means of pumping. G—Water diverted by gravity. S—Stored Water.

Condition of System Good Topography 3rd Bench River Basin Columbia River, Tin Cup Creek

Adequate Supply: Yes..... No. x Explain Late right

Remarks

Also in: Plat No..... Twp..... Rge..... Plat No..... Twp..... Rge..... Plat No..... Twp..... Rge.....
Plat No..... Twp..... Rge..... Plat No..... Twp..... Rge..... Plat No..... Twp..... Rge.....

Information From:
Bill Ross & Geo. Else

6	5	4	3	2	1
7	8	9	10	11	12
18	17	16	15	14	13
19	20	21	22	23	24
30	29	28	27	26	25
31	32	33	34	35	36

16-A

F-1-A

County Ravalli

Farm Checked: Date 7-30-57

By Vaughn Chadbourne

STATE OF MONTANA
STATE ENGINEERS OFFICE
Water Resources Survey

T 3N R 21W Plat No. 23

Photo No. 1P-177

Legal Land Owner William & Florence Carter Address

Operator F. R. Niel Address Darby, Montana

Water is deliverd by:— 1. Private System; x 2. Ditch Company; 3. State Project; 4. Federal Project; 5. Irrigation District

If under Ditch Company, Irrigation District, or Government Project, state the number of shares or inches, acre feet, as the case may be in said system

App. No. Decree No.	NAME OF APPROPRIATOR TO WHOM DECREED	NAME OF STREAM	Date App. Date Priority	Miner's Inches	In Use	NAME OF DITCH (Water Delivered By)	No.	R/F	P/G/S	Present Irr. Acres	Irrigable Acres
D-1129	E. U. Morrison	Tin Cup Creek	4-1-84	3.75	Yes	Mill Ditch	1	R		2	0

NOTE: R—Denotes Regular Irrigation. F—Flood Irrigation. P—Water diverted by means of pumping. G—Water diverted by gravity. S—Stored Water.

Condition of System Good Topography 1st Bench River Basin Columbia River, Tin Cup Creek

Adequate Supply: Yes x No Explain

Remarks

Also in: Plat No. Twp. Rge.	Plat No. Twp. Rge.	Plat No. Twp. Rge.
Plat No. Twp. Rge.	Plat No. Twp. Rge.	Plat No. Twp. Rge.

Information From:
Ed. Mackay

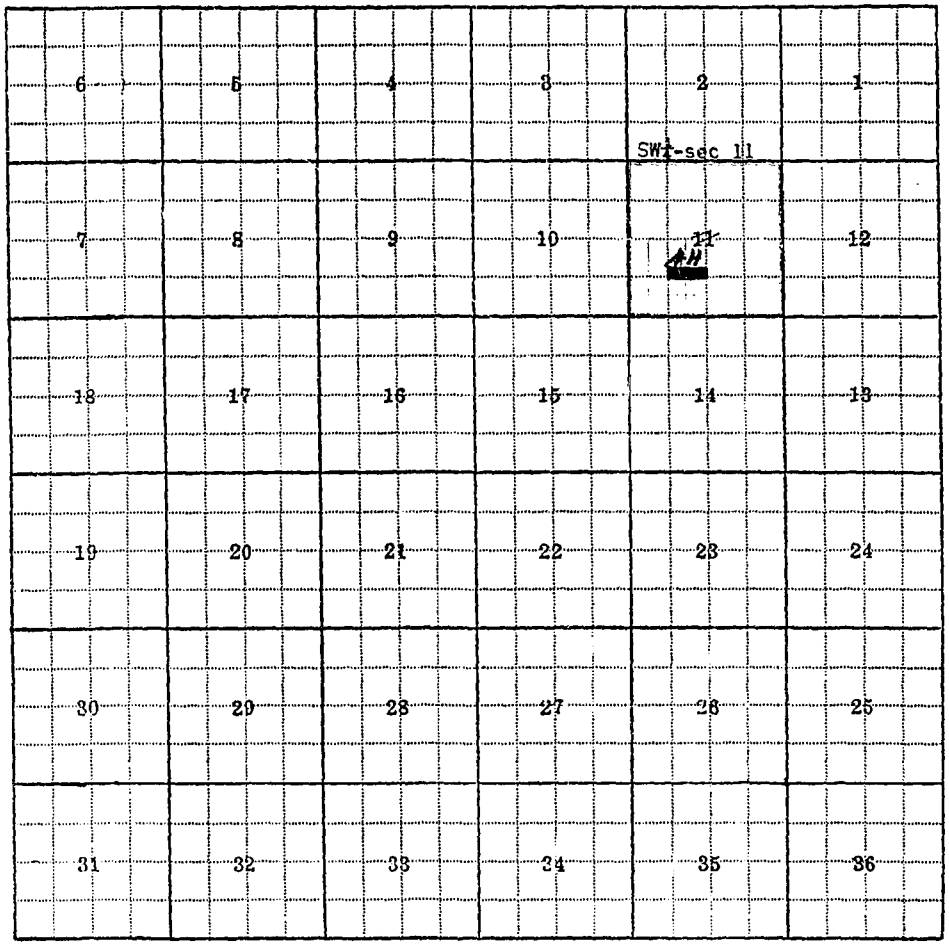

11-AH For ownership see special plat SW¼ - section 11

F-1-A

County Ravalli

Farm Checked: Date 7-10-57

By Vaughn Chadbourne

h

STATE OF MONTANA
STATE ENGINEERS OFFICE
Water Resources Survey

T 3N R 21W Plat No 23

Photo No 1P-177

Legal Land Owner Lee & Goldie Chapman Address Darby, Montana

Operator Same Address

Water is deliverd by:— 1. Private System; X 2. Ditch Company; 3. State Project; 4. Federal Project; 5. Irrigation District

If under Ditch Company, Irrigation District, or Government Project, state the number of shares or inches, acre feet, as the case may be in said system

App. No. Decree No.	NAME OF APPROPRIATOR TO WHOM DECREED	NAME OF STREAM	Date Appr. Date Priority	Miner's Inches	In Use	NAME OF DITCH (Water Delivered By)	No.	R/F	P/G/S	Present Irr. Acres	Irrigable Acres
D-1092	Nellie B. Cummins	Tin Cup Creek	4-1-84	67.5	Yes						
			4-1-8[illegible]	29	Yes	Mill Ditch	1	R		85	0

NOTE: R—Denotes Regular Irrigation. F—Flood Irrigation. P—Water diverted by means of pumping. G—Water diverted by gravity. S—Stored Water.

Condition of System Good Topography 1st Bench River Basin Columbia River, Tin Cup Creek

Adequate Supply: Yes X No Explain

Remarks

Also in: Plat No. Twp. Rge.	Plat No. Twp. Rge.	Plat No. Twp. Rge.
Plat No. Twp. Rge.	Plat No. Twp. Rge.	Plat No. Twp. Rge.

Information From:

Lee Chapman

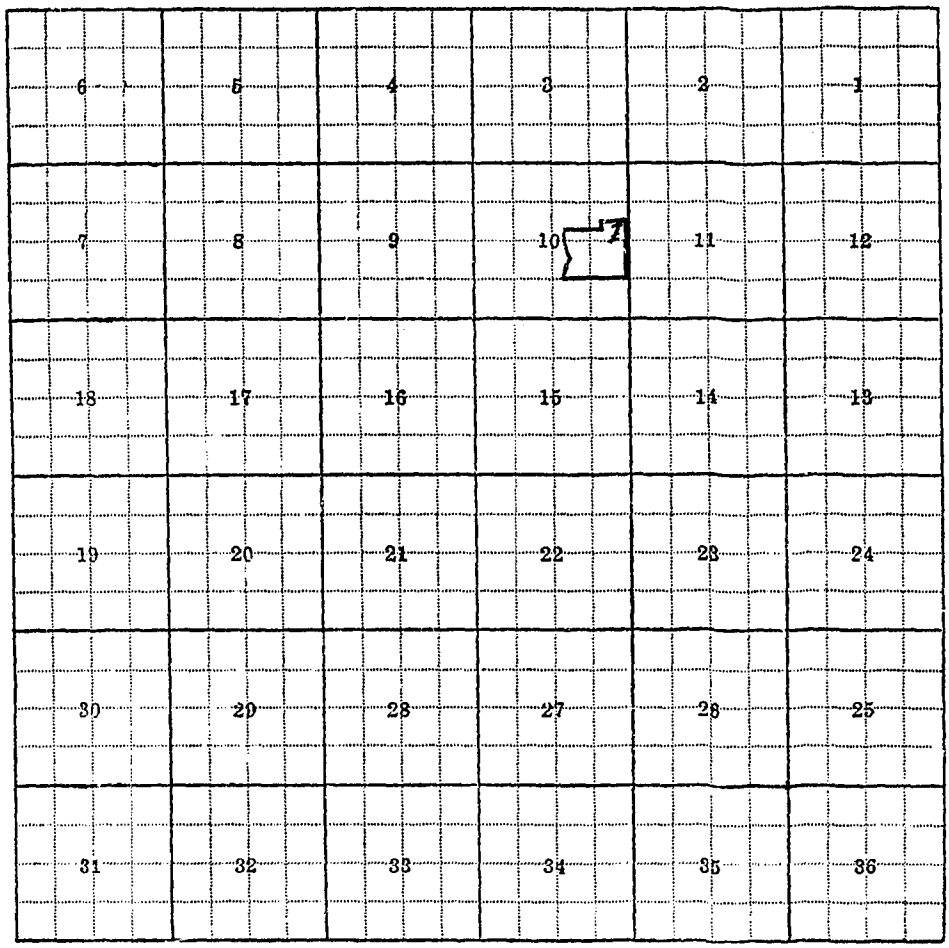
6
5
4
3
2
1
7
8
9
10
I
11
12
18
17
16
15
14
13
19
20
21
22
23
24
30
29
28
27
26
25
31
32
33
34
35
36

10-I

F-1-A

County Ravalli

STATE OF MONTANA
STATE ENGINEERS OFFICE
Water Resources Survey

T. 3N R. 21W Plat No. 23

Farm Checked: Date 6-22-57

Photo No. 2P-12

By Vaughn Chadbourne

Legal Land Owner Ammon & Anna Chupp Address

Operator Bob McCoy - Buying Address Corvallis, Montana

Water is deliverd by:— 1. Private System; X 2. Ditch Company; 3. State Project; 4. Federal Project; 5. Irrigation District

If under Ditch Company, Irrigation District, or Government Project, state the number of shares or inches, acre feet, as the case may be in said system

App. No. Decree No.	NAME OF APPROPRIATOR TO WHOM DECREED	NAME OF STREAM	Date App. Date Priority	Miner's Inches	In Use	NAME OF DITCH (Water Delivered By)	No.	R/F	P/G/S	Present Irr. Acres	Irrigable Acres
D-181	Lafayette McKinney	Bitterroot River	4-1-92	125	1/3	McKinney Ditch	1	R)		40	0
Use		Chaffin Creek				McKinney Ditch	1	F)			

NOTE: R—Denotes Regular Irrigation. F—Flood Irrigation. P—Water diverted by means of pumping. G—Water diverted by gravity. S—Stored Water.

Condition of System Good Topography River Bottom River Basin Columbia River, Bitterroot River, Chaffin Creek

Adequate Supply: Yes x No Explain

Remarks

Also in: Plat No. Twp. Rge.	Plat No. Twp. Rge.	Plat No. Twp. Rge.
Plat No. Twp. Rge.	Plat No. Twp. Rge.	Plat No. Twp. Rge.

Information From:
R. H. Thela

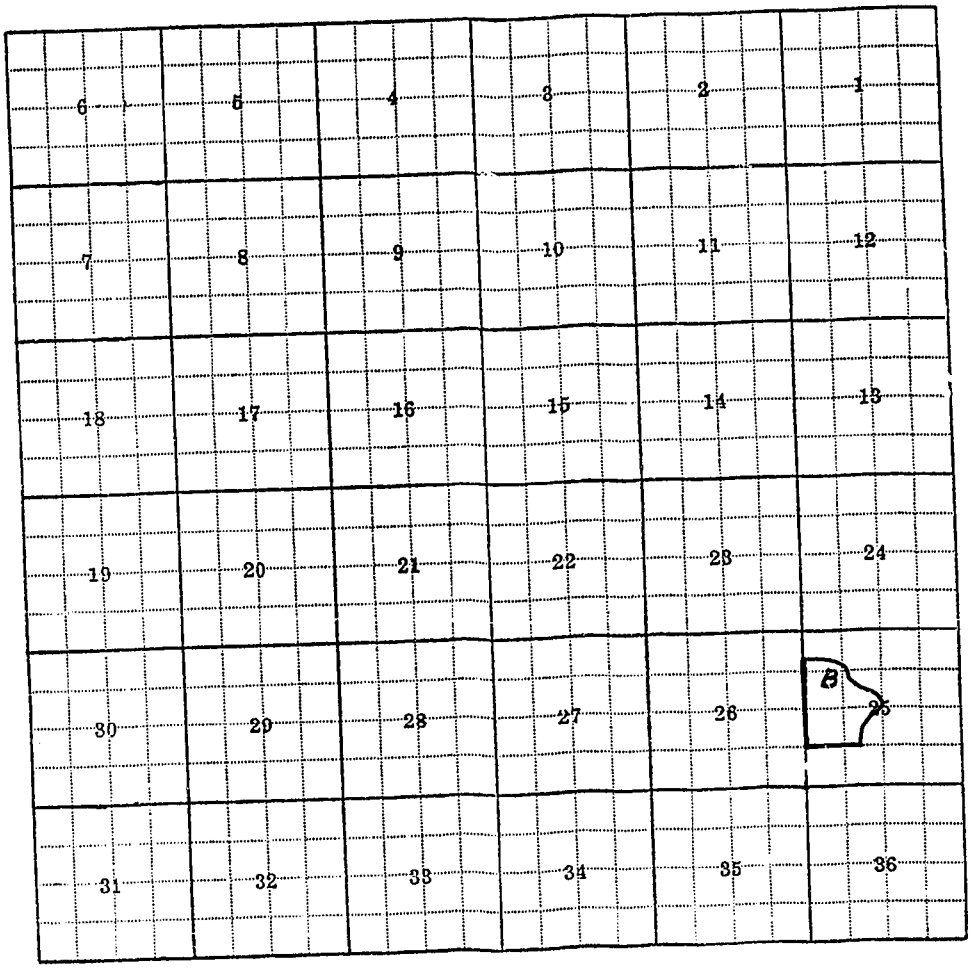
6
5
4
3
2
1
7
8
9
10
11
12
18
17
16
15
14
13
19
20
21
22
23
24
30
29
28
27
26
B
25
31
32
33
34
35
36

25-B

F-1-A

County Ravalli

Farm Checked: Date 8-6-57

By Vaughn Chadbourne

STATE OF MONTANA
STATE ENGINEERS OFFICE
Water Resources Survey

T 3N R 21W Plat No. 23

Photo No. 1P-176

Legal Land Owner Church of Latter Day Saints Address Darby, Montana

Operator Same Address

Water is deliverd by:— 1. Private System; x 2. Ditch Company; 3. State Project; 4. Federal Project; 5. Irrigation District

If under Ditch Company, Irrigation District, or Government Project, state the number of shares or inches, acre feet, as the case may be in said system

App. No. Decree No.	NAME OF APPROPRIATOR TO WHOM DECREED	NAME OF STREAM	Date App. Date Priority	Miner's Inches	In Use	NAME OF DITCH (Water Delivered By)	No.	R/F	P/G/S	Present Irr. Acres	Irrigable Acres
D-1123	Church of Latter										
	Day Saints	Tin Cup Creek	4-1-84	4.5	Yes	Mill Ditch	1	R		4	0

NOTE: R—Denotes Regular Irrigation. F—Flood Irrigation. P—Water diverted by means of pumping. G—Water diverted by gravity. S—Stored Water.

Condition of System Good Topography 2nd bench River Basin Columbia River, Tin Cup Creek

Adequate Supply: Yes x No Explain

Remarks Section 15 - NE¼NE¼SE¼NE¼; Section 14 - NW¼NW¼SW¼NW¼

Also in: Plat No. Twp. Rge.	Plat No. Twp. Rge.	Plat No. Twp. Rge.
Plat No. Twp. Rge.	Plat No. Twp. Rge.	Plat No. Twp. Rge.

Information From:

Ed. Mackay

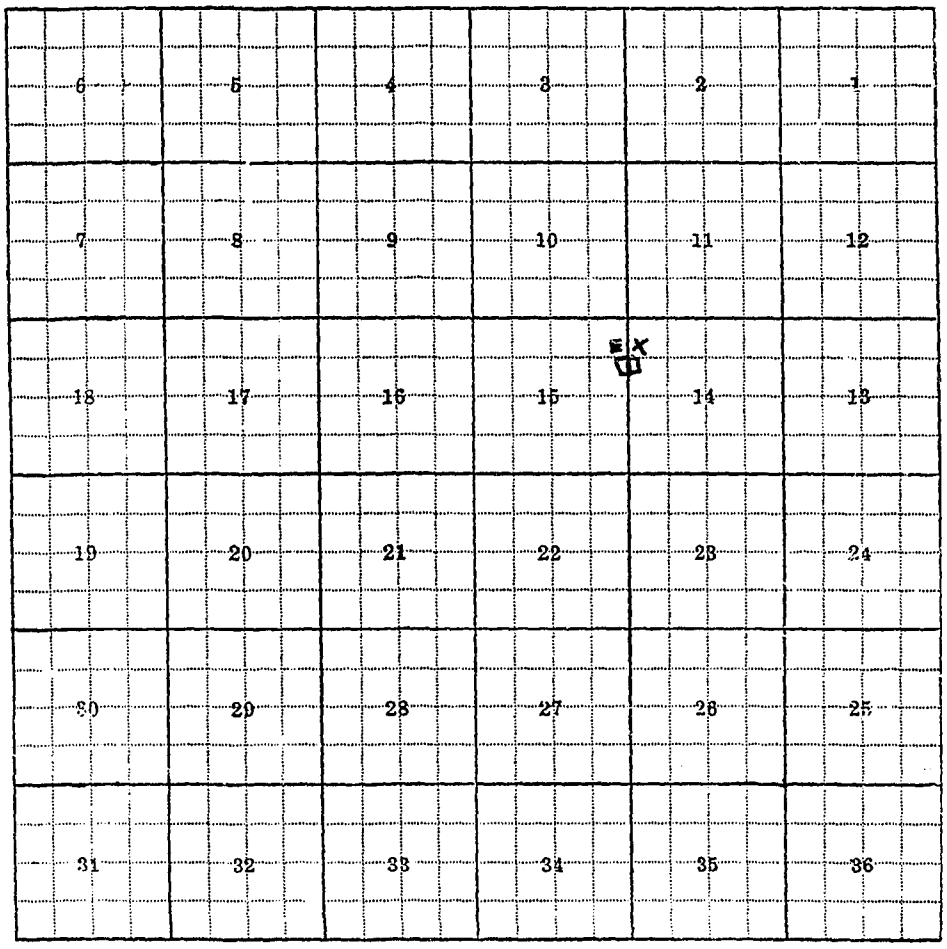
6
5
4
3
2
1
7
8
9
10
11
12
E X
18
17
16
15
14
13
19
20
21
22
23
24
30
29
28
27
26
25
31
32
33
34
35
36

14-X, 15-E

F-1-A

County Ravalli

Farm Checked: Date 6-19-57

By Vaughn Chadbourne

STATE OF MONTANA
STATE ENGINEERS OFFICE
Water Resources Survey

T. 3N R. 21W Plat No. 23

Photo No. 2P-12 sec. 25
1P-174 sec 26
2P-11 sec. 36

Legal Land Owner Earl B. Conner Address

Operator Delbert Conner- Buying Address Darby, Montana

Water is delivered by:— 1. Private System; X 2. Ditch Company; 3. State Project; 4. Federal Project; 5. Irrigation District

If under Ditch Company, Irrigation District, or Government Project, state the number of shares or inches, acre feet, as the case may be in said system

App. No. Decree No.	NAME OF APPROPRIATOR TO WHOM DECREED	NAME OF STREAM	Date App. Date Priority	Miner's Inches	In Use	NAME OF DITCH (Water Delivered By)	No.	R/F	P/G/S	Present Irr. Acres	Irrigable Acres
D-503	Julia Conner	Chaffin Creek	3-12-83	100	Yes	Long-Conner Ditch	1	R)		64	3
D-529	Frank & William							)			
	Waddell	Chaffin Creek	8-31-83	110	Yes	Long-Conner Ditch	1	R)			
D-505	Julia Conner	Chaffin Creek	4-1-93	40	Yes	Long-Conner Ditch	1	F)			

NOTE: R—Denotes Regular Irrigation. F—Flood Irrigation. P—Water diverted by means of pumping. G—Water diverted by gravity. S—Stored Water.

Condition of System Good Topography 1st Bench River Basin Columbia River, Chaffin Creek

Adequate Supply: Yes X No Explain

Remarks Uses gravity sprinkler system for all irrigation.

Also in: Plat No. Twp. Rge.	Plat No. Twp. Rge.	Plat No. Twp. Rge.
Plat No. Twp. Rge.	Plat No. Twp. Rge.	Plat No. Twp. Rge.

Information From:
Delbert Conner

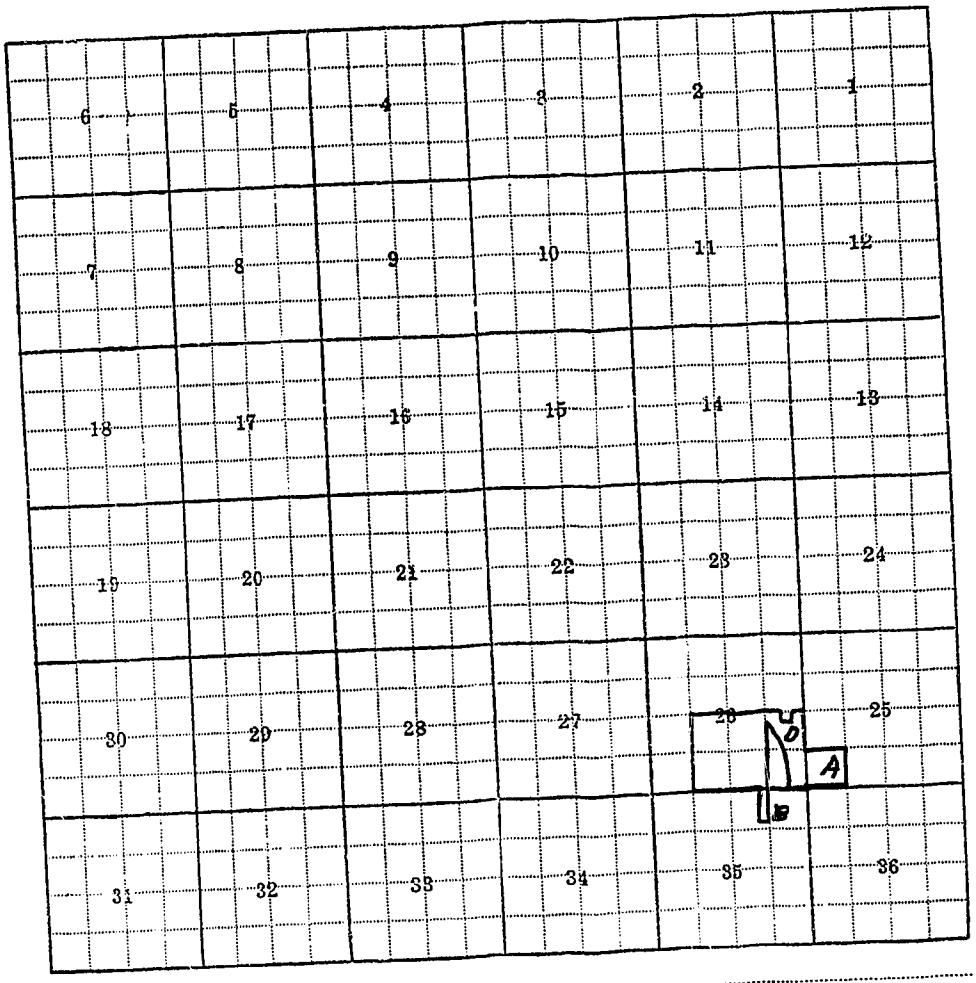
6
5
4
3
2
1
7
8
9
10
11
12
18
17
16
15
14
13
19
20
21
22
23
24
30
29
28
27
26
25
D
A
B
31
32
33
34
35
36

25-A, 26-D, 35-B.

F-1-A

County Ravalli

Farm Checked: Date 6-19-57

By Vaughn Chadbourne

STATE OF MONTANA
STATE ENGINEERS OFFICE
Water Resources Survey

T 3N R 21W Plat No. 23

Photo No. 2P-11, sec 36
2P-12, sec 25

Legal Land Owner Earl B. Conner Address

Operator Roger Conner - Buying Address Darby, Montana

Water is deliverd by:— 1. Private System; x 2. Ditch Company; 3. State Project; 4. Federal Project; 5. Irrigation District

If under Ditch Company, Irrigation District, or Government Project, state the number of shares or inches, acre feet, as the case may be in said system

App. No. Decree No.	NAME OF APPROPRIATOR TO WHOM DECREED	NAME OF STREAM	Date App. Date Priority	Miner's Inches	In Use	NAME OF DITCH (Water Delivered By)	No.	R/F	P/G/S	Present Irr. Acres	Irrigable Acres
D-725	Earl Conner	Rye Creek	5-1-96	165	Yes	Hannon-Conner Ditch	1	F		48	0
A-422	E. Bryan	Deer Creek	7-6-94	50	Yes	Deer Creek Channel	1	F		1	0
Use		Bitterroot River				Conner Ditch	1	F		38	0

NOTE: R—Denotes Regular Irrigation. F—Flood Irrigation. P—Water diverted by means of pumping. G—Water diverted by gravity. S—Stored Water.

Condition of System Good Topography 1st Bench River Basin Columbia River, Bitterroot River

Adequate Supply: Yes..... No x Explain Insufficient water in Rye & Deer Creek during Chaffin Creek, Deer Creek summer.

Remarks

Also in: Plat No. Twp. Rge.	Plat No. Twp. Rge.	Plat No. Twp. Rge.
Plat No. Twp. Rge.	Plat No. Twp. Rge.	Plat No. Twp. Rge.

Information From:
Roger Conner

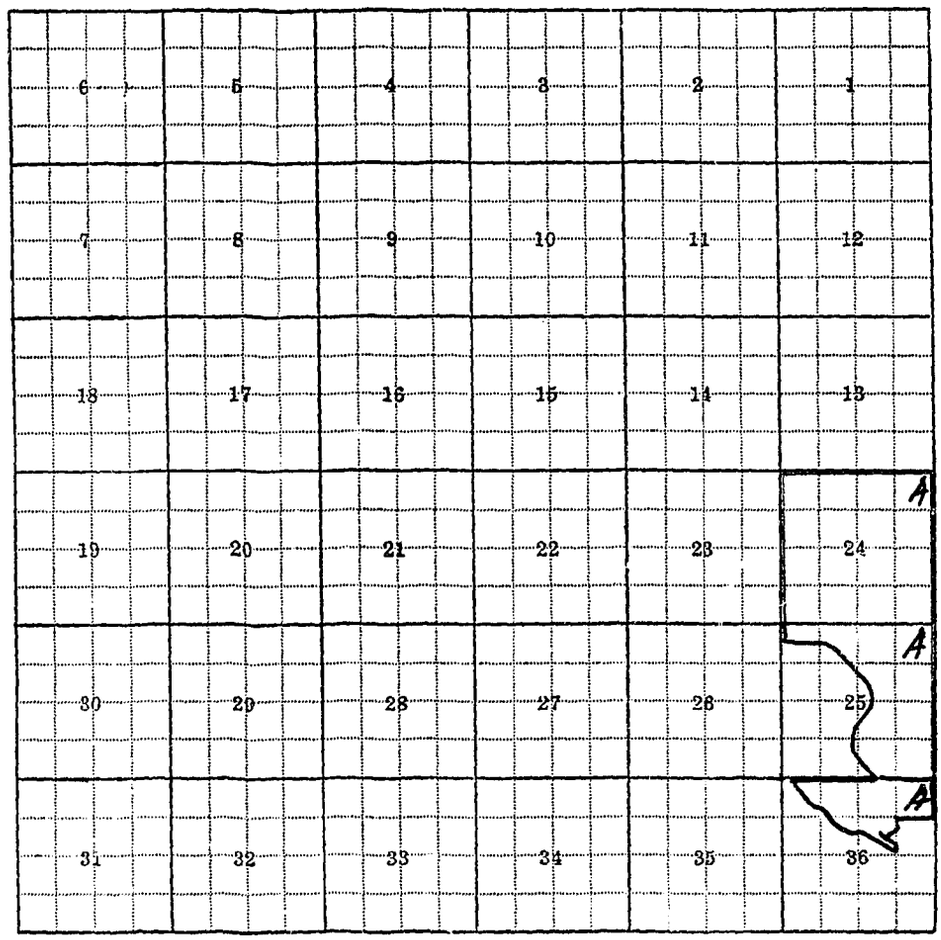
6
5
4
3
2
1
7
8
9
10
11
12
18
17
16
15
14
13
A
19
20
21
22
23
24
A
30
29
28
27
26
25
A
31
32
33
34
35
36

24-A, 25-A, 36-A

F-1-A

County Ravalli

Farm Checked: Date 6-19-57

By Vaughn Chadbourne

STATE OF MONTANA
STATE ENGINEERS OFFICE
Water Resources Survey

T. 3N R. 21W Plat No. 23

Photo No. 1P-174, sec. 26
2P-12 sec 25
2P-11 sec 36

Legal Land Owner Earl B. Conner Address

Operator Delbert & Roger Conner Address

Water is deliverd by:— 1. Private System; 2. Ditch Company; 3. State Project; 4. Federal Project; 5. Irrigation District

If under Ditch Company, Irrigation District, or Government Project, state the number of shares or inches, acre feet, as the case may be in said system

App. No. Decree No.	NAME OF APPROPRIATOR TO WHOM DECREED	NAME OF STREAM	Date App. Date Priority	Miner's Inches	In Use	NAME OF DITCH (Water Delivered By)	No.	R/F	P/G/S	Present Irr. Acres	Irrigable Acres
	SEE ROGER & DELBERT	CONNER FORMS:									
D-503	Julia Conner	Tin Cup Creek	3-12-83	100	Yes						
D-505	Julia Conner	Tin Cup Creek	4-1-93	40	Yes						
D-725	Earl Conner	Rye Creek	5-1-96	165	Yes						
D-529	Frank & William Waddell	Chaffin Creek	8-31-83	110	Yes						
A-422	E. Bryon	Deer Creek	7-6-94	50	Yes						

NOTE: R—Denotes Regular Irrigation. F—Flood Irrigation. P—Water diverted by means of pumping. G—Water diverted by gravity. S—Stored Water.

Condition of System Topography River Basin

Adequate Supply: Yes No Explain

Remarks

Also in: Plat No. Twp. Rge.	Plat No. Twp. Rge.	Plat No. Twp. Rge.
Plat No. Twp. Rge.	Plat No. Twp. Rge.	Plat No. Twp. Rge.

Information From:

Field Survey

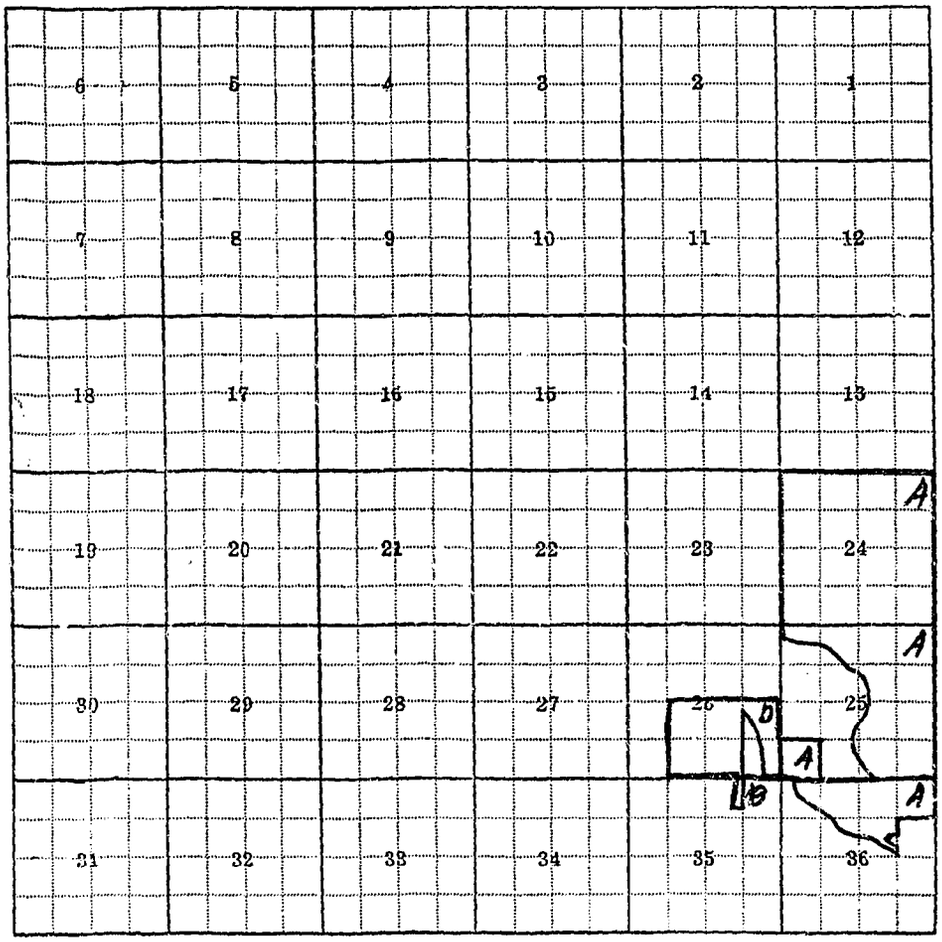

24-A, 25-A, 26-D, 35-B, 36-A

F-1-A

County Ravalli

STATE OF MONTANA
STATE ENGINEERS OFFICE
Water Resources Survey

T. 3N R. 21W Plat No. 23

Farm Checked: Date 6-11-57

Photo No. 2P-11

By Vaughn Chadbourne

Legal Land Owner Forest T. Cooper Address Darby, Montana

Operator Same Address

Water is deliverd by:— 1. Private System; X 2. Ditch Company; 3. State Project; 4. Federal Project; 5. Irrigation District

If under Ditch Company, Irrigation District, or Government Project, state the number of shares or inches, acre feet, as the case may be in said system

App. No. Decree No.	NAME OF APPROPRIATOR TO WHOM DECREED	NAME OF STREAM	Date App. Date Priority	Miner's Inches	In Use	NAME OF DITCH (Water Delivered By)	No.	R/F	P/G/S	Present Irr. Acres	Irrigable Acres
D-508	Joseph C. Foster	Chaffin Creek	6-12-99	90	Yes	Foster Ditch	1	F		18	0
A-1456	Joseph C. Foster	Sloughs & Swamps	5-13-24	40	Yes	Foster Ditch	1	F)		30	0
A-1516	Forest T. Cooper	Seepage, Waste, Drain	8-8-52	80	Yes	Foster Ditch	1	F)			
A-1549	Joseph C. Foster	Seepage, Waste, Drain	4-10-12	100	Yes	Foster Ditch	1	F)			

NOTE: R—Denotes Regular Irrigation. F—Flood Irrigation. P—Water diverted by means of pumping. G—Water diverted by gravity. S—Stored Water.

Condition of System Good Topography 2nd Bench River Basin Columbia River, Chaffin Creek,

Adequate Supply: Yes No x Explain Insufficient water in creek during summer. Sloughs, Swamps, Drains

Remarks 3.5 horse power sprinkler pump.

Also in: Plat No. Twp. Rge. | Plat No. Twp. Rge. | Plat No. Twp. Rge.
Plat No. Twp. Rge. | Plat No. Twp. Rge. | Plat No. Twp. Rge.

Information From:
Forest T. Cooper


6
5
4
3
2
1
7
8
9
10
11
12
18
17
16
15
14
13
19
20
21
22
23
24
30
29
28
27
26
25
31
32
33
34
35
36
G

36-G

F-1-A

County Ravalli

STATE OF MONTANA
STATE ENGINEERS OFFICE
Water Resources Survey

T. 3N R. 21W Plat No. 23

Farm Checked: Date 7-16-57

Photo No. 1P-177

By Vaughn Chadbourne

Legal Land Owner (Town of) Darby Cemetery Address

Operator Address

Water is deliverd by:— 1. Private System; x 2. Ditch Company; 3. State Project; 4. Federal Project; 5. Irrigation District

If under Ditch Company, Irrigation District, or Government Project, state the number of shares or inches, acre feet, as the case may be in said system

App. No. Decree No.	NAME OF APPROPRIATOR TO WHOM DECREED	NAME OF STREAM	Date App. Date Priority	Miner's Inches	In Use	NAME OF DITCH (Water Delivered By)	No.	R/F	P/G/S	Present Irr. Acres	Irrigable Acres
Use		Sump				Darby Cemetery pump & Sprinkler	1	R	P	5	0

NOTE: R—Denotes Regular Irrigation. F—Flood Irrigation. P—Water diverted by means of pumping. G—Water diverted by gravity. S—Stored Water.

Condition of System Good Topography River Basin Columbia River, Sump

Adequate Supply: Yes x No Explain

Remarks

Also in: Plat No. Twp. Rge. | Plat No. Twp. Rge. | Plat No. Twp. Rge.
Plat No. Twp. Rge. | Plat No. Twp. Rge. | Plat No. Twp. Rge.

Information From:
Albert Zoske

6	5	4	3	2	1
				SW¼ -sec 11	
7	8	9	10	11 YY	12
18	17	16	15	14	13
19	20	21	22	23	24
30	29	28	27	26	25
31	32	33	34	35	36

11-YY For ownership see special plat SW¼ of section 11

F-1-A

County Ravalli

Farm Checked: Date 7-11-57

By Vaughn Chadbourne

STATE OF MONTANA
STATE ENGINEERS OFFICE
Water Resources Survey

T. 3N R. 21W Plat No. 23

Photo No. 1P-176

Legal Land Owner William E. Daw Address Darby, Montana

Operator Same Address

Water is deliverd by:— 1. Private System; x 2. Ditch Company; 3. State Project; 4. Federal Project; 5. Irrigation District

If under Ditch Company, Irrigation District, or Government Project, state the number of shares or inches, acre feet, as the case may be in said system

App. No. Decree No.	NAME OF APPROPRIATOR TO WHOM DECREED	NAME OF STREAM	Date App. Date Priority	Miner's Inches	In Use	NAME OF DITCH (Water Delivered By)	No.	R/F	P/G/S	Present Irr. Acres	Irrigable Acres
D-1122	Albertine Mackay	Tin Cup Creek	6-1-92	76	13	Shockley-Loftus-					
						Cooper Ditch	1	F)		5	0
Use		Unnamed Sloughs				Daw pump & Sprinkler	1	R)			

NOTE: R—Denotes Regular Irrigation. F—Flood Irrigation. P—Water diverted by means of pumping. G—Water diverted by gravity. S—Stored Water.

Condition of System ..... Topography Bottom Land River Basin Columbia River, Unnamed Slough,
Adequate Supply: Yes..... No. x Explain Fern Creek
Remarks Daw 1/7 th of ditch
Matteson 1/7 th of ditch
Sargent Shockley 2/7 of ditch
Brown 1/7 of ditch
Roberts 1/7th of ditch
Smith 1/7 th of ditch
Sprinkles out of ditch & slough

Also in: Plat No. Twp. Rge.	Plat No. Twp. Rge.	Plat No. Twp. Rge.
Plat No. Twp. Rge.	Plat No. Twp. Rge.	Plat No. Twp. Rge.

Information From:
William E. Daw

6	5	4	3	2	1
7	8	9	10	11	12
18	17	16	15	14	13
19	20	21	22	23	24
30	29	28	27	26	25
31	32	33	34	35	36

14-J

F-1-A

County Ravalli

Farm Checked: Date 8-20-56

By Vaughn Chadbourne

STATE OF MONTANA
STATE ENGINEERS OFFICE
Water Resources Survey

T 3N R 21W Plat No. 23

Photo No. 1P-177

Legal Land Owner W. I. & Arletta Daw Address

Operator Russ Bergren Address Darby, Montana

Water is deliverd by:— 1. Private System; x 2. Ditch Company; 3. State Project; 4. Federal Project, 5. Irrigation District

If under Ditch Company, Irrigation District, or Government Project, state the number of shares or inches, acre feet, as the case may be in said system

App. No. Decree No.	NAME OF APPROPRIATOR TO WHOM DECREED	NAME OF STREAM	Date App. Date Priority	Miner's Inches	In Use	NAME OF DITCH (Water Delivered By)	No.	R/F	P/G/S	Present Irr. Acres	Irrigable Acres
D-166	James D. Kerlee										
	et al	Bitterroot River	5-5-96	410	Part	Overturf Ditch	1	R)		23	0
A-1598	E. J. Kerlee et al	Seepage, Waste, Drain	7-31-47	All	1/3	Overturf Ditch (also		)			
						Known as Powe Ditch)	1	F)			
*D-1116	Mary S. Kerlee	Tin Cup Creek	4-1-84	25	No	Mill Ditch					

NOTE: R—Denotes Regular Irrigation. F—Flood Irrigation. P—Water diverted by means of pumping. G—Water diverted by gravity. S—Stored Water.

Condition of System Fair Topography Bottom Land River Basin Columbia River, Bitterroot River,
Adequate Supply: Yes..... No x..... Explain Difficult to divert water from water. Seepage, Waste, & Drain
Remarks *D-1116 - entitled to 18 miner's inches - NOT IN USE.
Also in Corvallis Tract

Also in: Plat No. 14 Twp. 4N Rge. 20W	Plat No. Twp. Rge.	Plat No. Twp. Rge.
Plat No. Twp. Rge.	Plat No. Twp. Rge.	Plat No. Twp. Rge.

Information From:
Russ Bergren & Herbert Wilkerson

6	5	4	3	2	1
7	8	9	10	N V	12
18	17	16	15	14	13
19	20	21	22	23	24
30	29	28	27	26	25
31	32	33	34	35	36

11-N

F-1-A

County Ravalli

Farm Checked: Date 6-20-57

By Vaughn Chadbourne

STATE OF MONTANA
STATE ENGINEERS OFFICE
Water Resources Survey

T. 3N R. 21W Plat No. 23

Photo No. 1P-174

Legal Land Owner Elwin & Bessie Day Address

Operator George Hart - Buying Address Darby, Montana

Water is deliverd by:— 1. Private System; x 2. Ditch Company; 3. State Project; 4. Federal Project; 5. Irrigation District

If under Ditch Company, Irrigation District, or Government Project, state the number of shares or inches, acre feet, as the case may be in said system

App. No. Decree No.	NAME OF APPROPRIATOR TO WHOM DECREED	NAME OF STREAM	Date App. Date Priority	Miner's Inches	In Use	NAME OF DITCH (Water Delivered By)	No.	R/F	P/G/S	Present Irr. Acres	Irrigable Acres
Use		Waste & Drain(Cooper Draw)				Conner-Hart Ditch	1	F		5	0
Use		Waste from Conner Sprinkler Supply Ditch(The Ditch out of Cooper Draw)				Conner Ditch	1	F		3	0
D-506	Frank Cooper	Chaffin Creek	8-31-83	10	No						

NOTE: R—Denotes Regular Irrigation. F—Flood Irrigation. P—Water diverted by means of pumping. G—Water diverted by gravity. S—Stored Water.

Condition of System Good Topography 1st Bench River Basin Columbia River, Waste, Drain

Adequate Supply: Yes..... No. x Explain

Remarks Has no ditch in which to carry Chaffin Creek water.

Also in: Plat No..... Twp..... Rge.....	Plat No..... Twp..... Rge.....	Plat No..... Twp..... Rge.....
Plat No..... Twp..... Rge.....	Plat No..... Twp..... Rge.....	Plat No..... Twp..... Rge.....

Information From:
George Hart

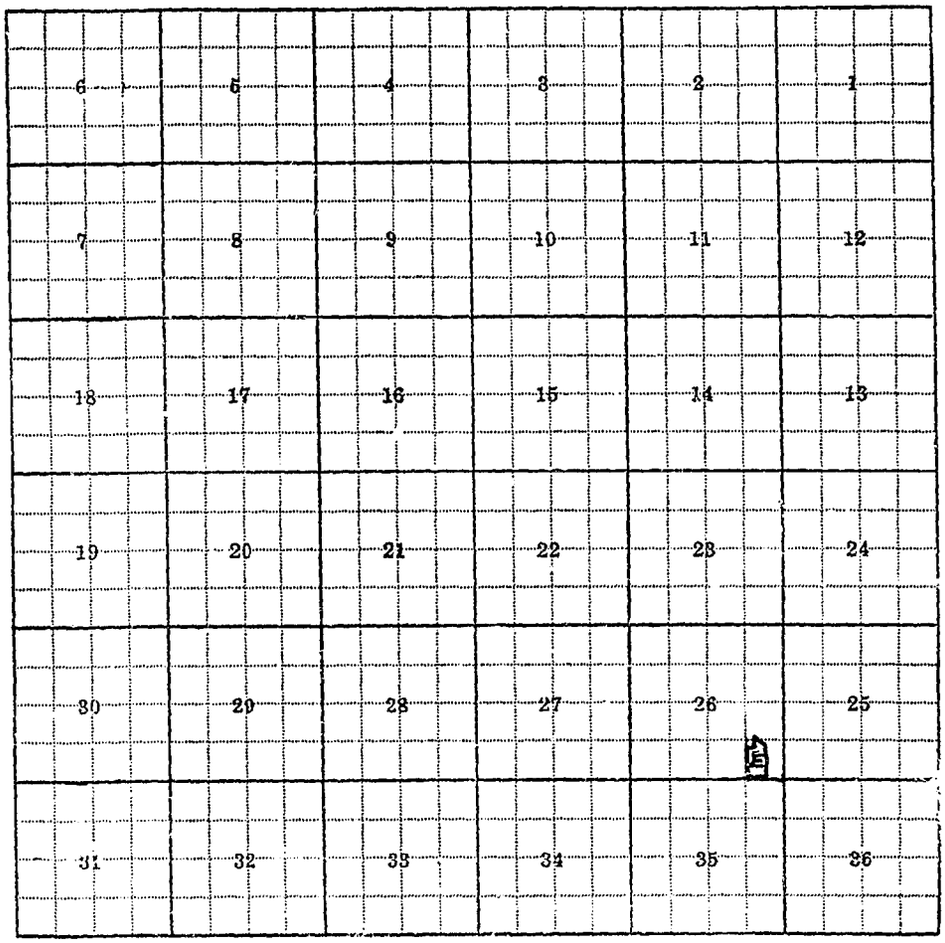
6
5
4
3
2
1
7
8
9
10
11
12
18
17
16
15
14
13
19
20
21
22
23
24
30
29
28
27
26
25
31
32
33
34
35
36

26-E

F-1-A

County Ravalli

STATE OF MONTANA
STATE ENGINEERS OFFICE
Water Resources Survey

T. 3N R. 21W Plat No. 23

Farm Checked: Date 8-13-57

Photo No. 1P-177; sec. 11

By Vaughn Chadbourne

Legal Land Owner Clarence Duus Address

Operator Address

Water is deliverd by:— 1. Private System; 2. Ditch Company; 3. State Project; 4. Federal Project; 5. Irrigation District

If under Ditch Company, Irrigation District, or Government Project, state the number of shares or inches, acre feet, as the case may be in said system

App. No. Decree No.	NAME OF APPROPRIATOR TO WHOM DECREED	NAME OF STREAM	Date App. Date Priority	Miner's Inches	In Use	NAME OF DITCH (Water Delivered By)	No.	R/F	P/G/S	Present Irr. Acres	Irrigable Acres
D-202	John W. Stelly	Bitterroot River	8-3-08	160	No						
			7-9-09	80	No						
	NO IRRIGATION										

NOTE: R—Denotes Regular Irrigation. F—Flood Irrigation. P—Water diverted by means of pumping. G—Water diverted by gravity. S—Stored Water.

Condition of System Topography River Basin

Adequate Supply: Yes No Explain

Remarks

Also in: Plat No. Twp. Rge.	Plat No. Twp. Rge.	Plat No. Twp. Rge.
Plat No. Twp. Rge.	Plat No. Twp. Rge.	Plat No. Twp. Rge.

Information From:

Field Survey

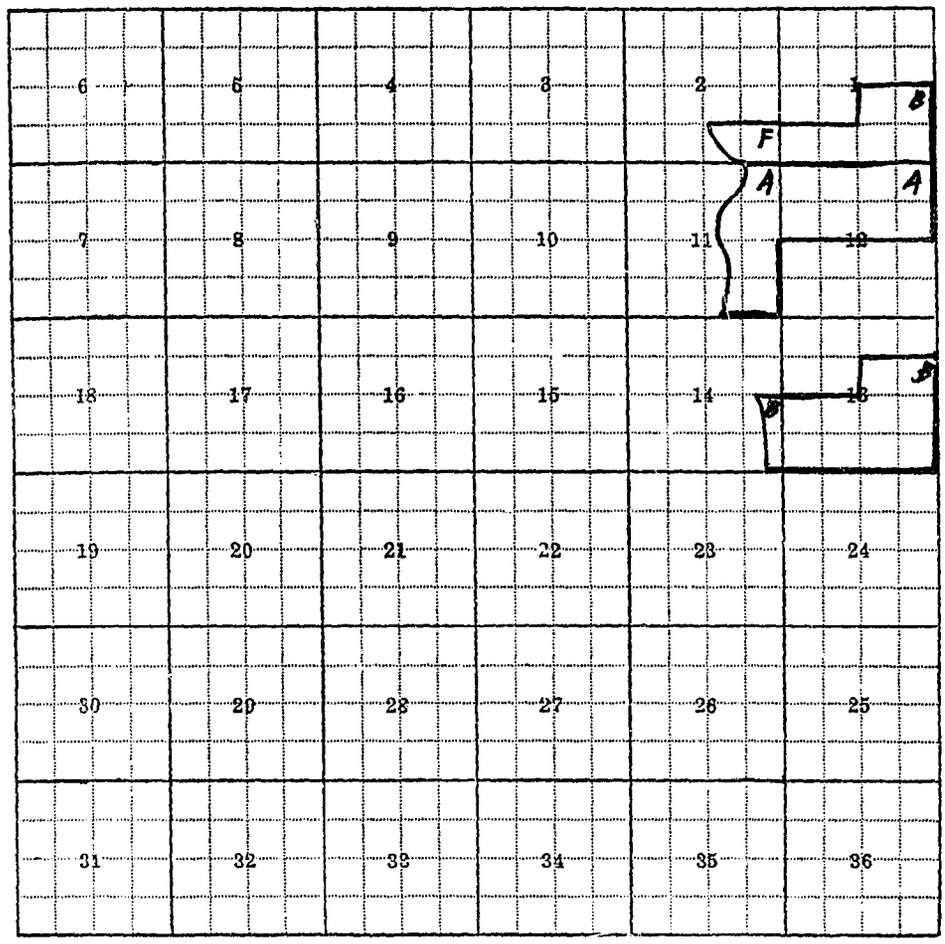

1-B, 2-F, 11-A, 12-A, 13-B, 14-B

F-1-A

County Ravalli

Farm Checked: Date 6-28-57

By Vaughn Chadbourne

STATE OF MONTANA
STATE ENGINEERS OFFICE
Water Resources Survey

T 3N R 21W Plat No. 23

Photo No. 1P-175 sec 23
1P-176 sec 14 & 15
1P-177 sec 10

Legal Land Owner Jess & Frances Edens Address Darby, Montana

Operator Address

Water is deliverd by:— 1. Private System; X 2. Ditch Company; 3. State Project; 4. Federal Project; 5. Irrigation District

If under Ditch Company, Irrigation District, or Government Project, state the number of shares or inches, acre feet, as the case may be in said system

App. No. Decree No.	NAME OF APPROPRIATOR TO WHOM DECREED	NAME OF STREAM	Date App. Date Priority	Miner's Inches	In Use	NAME OF DITCH (Water Delivered By)	No.	R/F	P/G/S	Present Irr. Acres	Irrigable Acres
D-1112	Mrytle M. Hopkins	Tin Cup Creek	4-1-84	19.66	Yes	Mill Ditch	1	R)		112	0
D-1132	Adeline Ostegren	Tin Cup Creek	4-1-88	30	Yes			)			
			4-1-84	20	Yes	Mill Ditch	1	R)			
D-1152	Genevieve Soileder	Tin Cup Creek	4-1-84	40	20			)			
			4-1-88	30	30	Mill Ditch	1	R)			
D-1130	Catherine O'Brien	Tin Cup Creek	4-1-84	15	Yes	Mill Ditch	1	R)			
D-1131	Adeline Ostegren	Tin Cup Creek	4-1-84	40	Yes	Mill Ditch	1	R)			
D-1137	R. C. Ostegren	Tin Cup Creek	4-1-88	20	Yes	Waddell(Enlargement)	1	R		10	0
D-1136	R. C. Ostegren	Tin Cup Creek	4-1-88	100	Yes	Click-Matteson	1	F		45	0

NOTE: R—Denotes Regular Irrigation. F—Flood Irrigation. P—Water diverted by means of pumping. G—Water diverted by gravity. S—Stored Water.

Condition of System Good Topography 2nd & 3rd Bench River Basin Columbia River, Tin Cup Creek

Adequate Supply: Yes X No Explain

Remarks

Also in: Plat No. Twp. Rge.	Plat No. Twp. Rge.	Plat No. Twp. Rge.
Plat No. Twp. Rge.	Plat No. Twp. Rge.	Plat No. Twp. Rge.

Information From:
Bill Edens

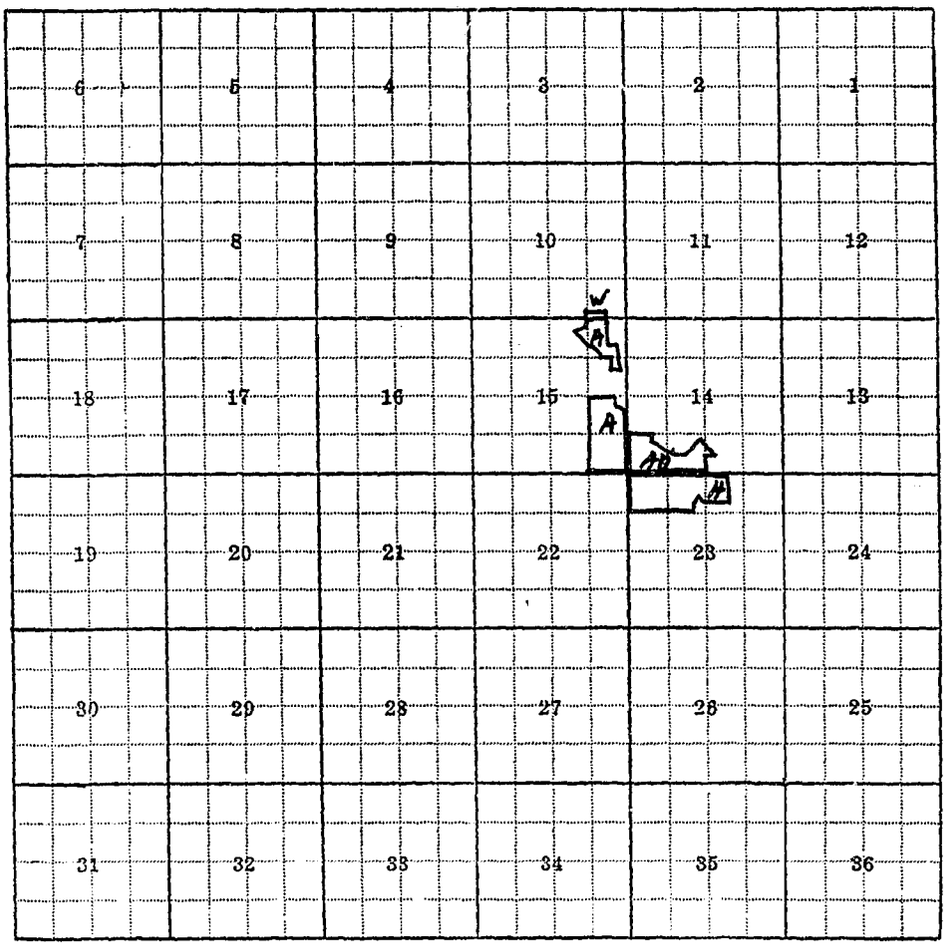

10-W, 14-AD, 15-A, 23-H

F-1-A

County Ravalli

Farm Checked: Date 8-10-57

By Vaughn Chadbourne

STATE OF MONTANA
STATE ENGINEERS OFFICE
Water Resources Survey

T 3N R 21W Plat No. 23

Photo No. 1P-177 sec 10
1P-178 sec 3
1P-133 sec 4
1P-134 sec 9

Legal Land Owner George G. Else Address Darby, Montana

Operator Same Address

Water is deliverd by:— 1. Private System; 2. Ditch Company; x 3. State Project; 4. Federal Project; 5. Irrigation District

If under Ditch Company, Irrigation District, or Government Project, state the number of shares or inches, acre feet, as the case may be in said system

App. No. Decree No.	NAME OF APPROPRIATOR TO WHOM DECREED	NAME OF STREAM	Date App. Date Priority	Miner's Inches	In Use	NAME OF DITCH (Water Delivered By)	No.	R/F	P/G/S	Present Irr. Acres	Irrigable Acres
*See Co.		Tin Cup Creek				McIntosh-Morello low line	2	F)		271	0
		Tin Cup Lake Res.				McIntosh-Morello low line	2	F)			
A-1478	Joseph T. Abbey	Seepage, Waste, Drain	1-11-52	300	Yes	McIntosh-Morello low line	2	F)			

NOTE: R—Denotes Regular Irrigation. F—Flood Irrigation. P—Water diverted by means of pumping. G—Water diverted by gravity. S—Stored Water.

Condition of System Good Topography 2nd & 3rd Bench River Basin Columbia River, Tin Cup Creek,
Adequate Supply: Yes x No Explain Tin Cup Lake Reservoir
Remarks *George Else is signed up for 5/18 of 700 miner's inches, 5/18 of 360 miner's inches, 5/18 of 1200 acre feet storage under the Tin Cup Water Company.

Also in: Plat No. Twp. Rge.	Plat No. Twp. Rge.	Plat No. Twp. Rge.
Plat No. Twp. Rge.	Plat No. Twp. Rge.	Plat No. Twp. Rge.

Information From:
George Else

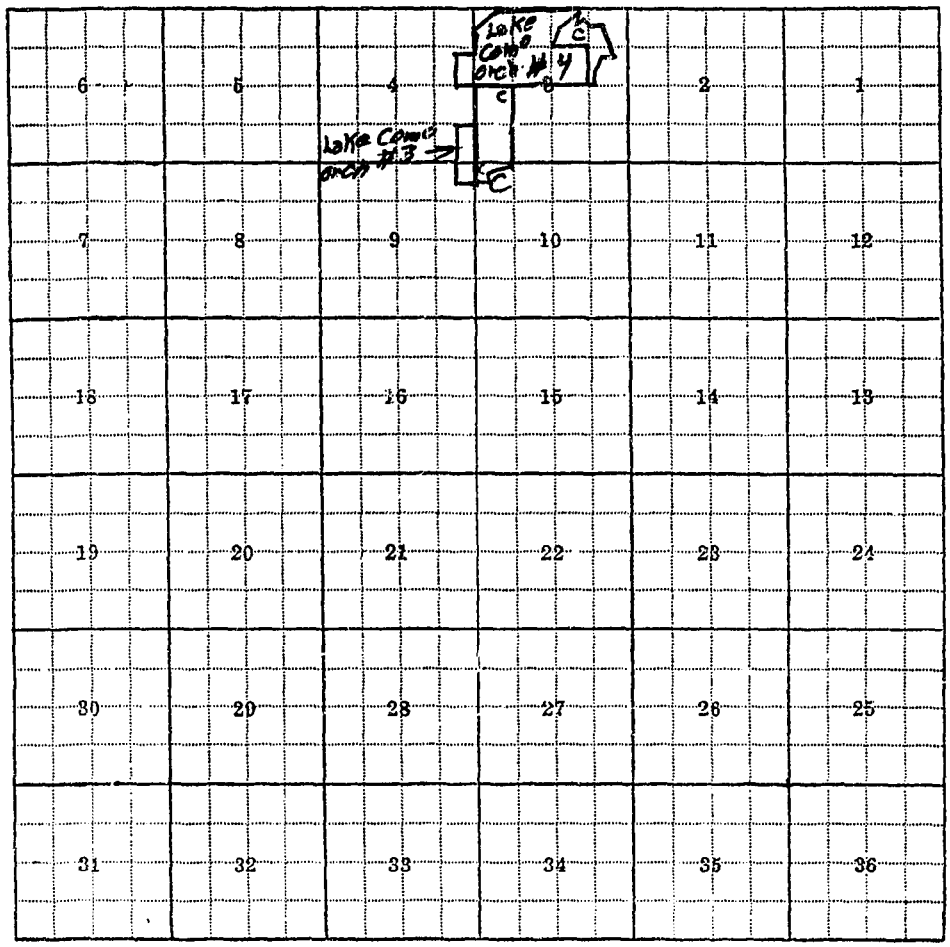
Lake Como Arch #4
C
C
Lake Como Arch #3
C
6
5
4
3
2
1
7
8
9
10
11
12
18
17
16
15
14
13
19
20
21
22
23
24
30
29
28
27
26
25
31
32
33
34
35
36

3-C, 10-C,

F-1-A

County Ravalli

STATE OF MONTANA
STATE ENGINEERS OFFICE
Water Resources Survey

T 3N R 21W Plat No. 23

Farm Checked: Date 7-13-57

Photo No. 1P-177

By Vaughn Chadbourne

Legal Land Owner J. K. & Ruth Flightner Address Darby, Montana

Operator Same Address

Water is deliverd by:— 1. Private System; X 2. Ditch Company; 3. State Project; 4. Federal Project; 5. Irrigation District

If under Ditch Company, Irrigation District, or Government Project, state the number of shares or inches, acre feet, as the case may be in said system

App. No. Decree No.	NAME OF APPROPRIATOR TO WHOM DECREED	NAME OF STREAM	Date App. Date Priority	Minor's Inches	In Use	NAME OF DITCH (Water Delivered By)	No.	R/F	P/G/S	Present Irr. Acres	Irrigable Acres
Use		Seepage, Waste & Drain (Used since 1952)				Flightner	1	R		6	0

NOTE: R—Denotes Regular Irrigation. F—Flood Irrigation. P—Water diverted by means of pumping. G—Water diverted by gravity. S—Stored Water.

Condition of System Good Topography River Basin Columbia River, Seepage, Waste & Drain

Adequate Supply: Yes x No. Explain

Remarks

Also in: Plat No. Twp. Rge.	Plat No. Twp. Rge.	Plat No. Twp. Rge.
Plat No. Twp. Rge.	Plat No. Twp. Rge.	Plat No. Twp. Rge.

Information From:

J. K. Flightner-Mill ditch clerk

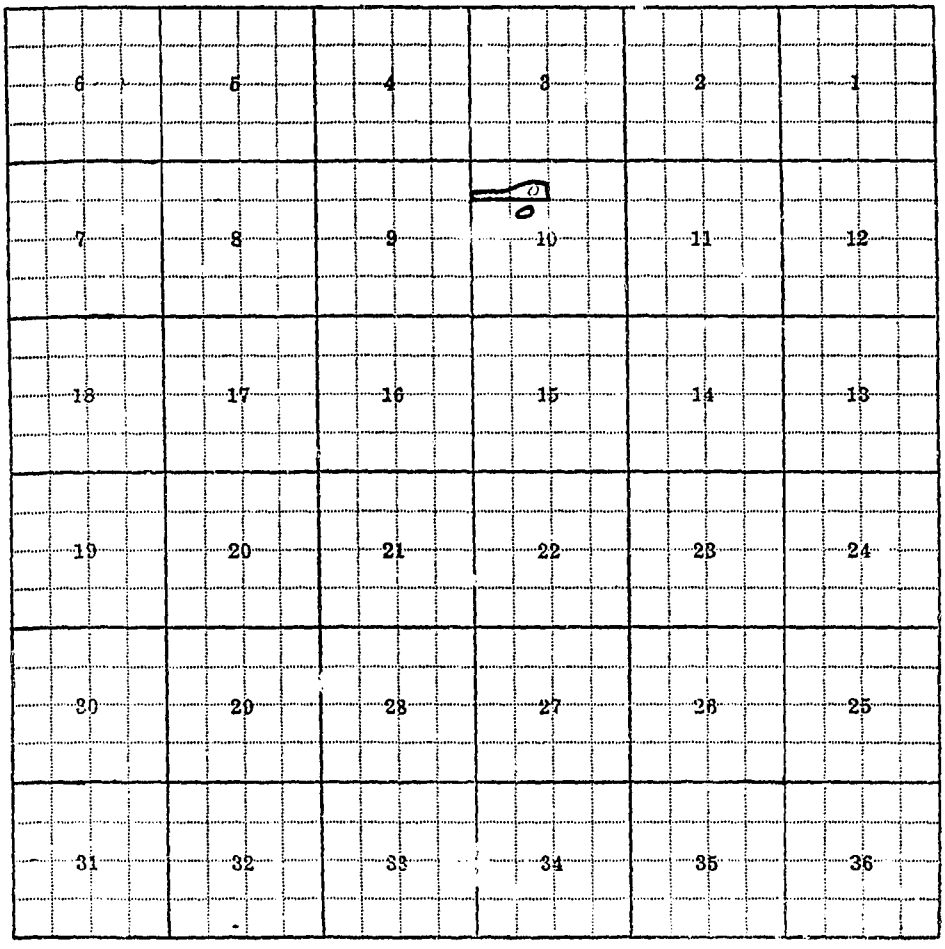
6
5
4
3
2
1
7
8
9
10
11
12
18
17
16
15
14
13
19
20
21
22
23
24
30
29
28
27
26
25
31
32
33
34
35
36

10-D

F-1-A

County Ravalli

Farm Checked: Date 7-30-57

By Vaughn Chadbourne

STATE OF MONTANA
STATE ENGINEERS OFFICE
Water Resources Survey

T 3N R 21W Plat No 23

Photo No 1P-177

Legal Land Owner May Flightner Address Darby, Montana

Operator Same Address

Water is deliverd by:— 1. Private System; x 2. Ditch Company; 3. State Project; 4. Federal Project; 5. Irrigation District

If under Ditch Company, Irrigation District, or Government Project, state the number of shares or inches, acre feet, as the case may be in said system

App. No. Decree No.	NAME OF APPROPRIATOR TO WHOM DECREED	NAME OF STREAM	Date App. Date Priority	Miner's Inches	In Use	NAME OF DITCH (Water Delivered By)	No.	R/F	P/G/S	Present Irr. Acres	Irrigable Acres
D-1096	May Flightner	Tin Cup Creek	4-1-84	1.5	3/4	Mill Ditch	1	R		1/8	0

NOTE: R—Denotes Regular Irrigation. F—Flood Irrigation. P—Water diverted by means of pumping. G—Water diverted by gravity. S—Stored Water.

Condition of System Good Topography 1st Bench River Basin Columbia River, Tin Cup Creek

Adequate Supply: Yes x No Explain

Remarks Irrigates lawn & garden only
Well drilled in 1914 for house.
Section 11 - SW¼NW¼SW¼

Also in: Plat No. Twp. Rge.	Plat No. Twp. Rge.	Plat No. Twp. Rge.
Plat No. Twp. Rge.	Plat No. Twp. Rge.	Plat No. Twp. Rge.

Information From:
Field Survey

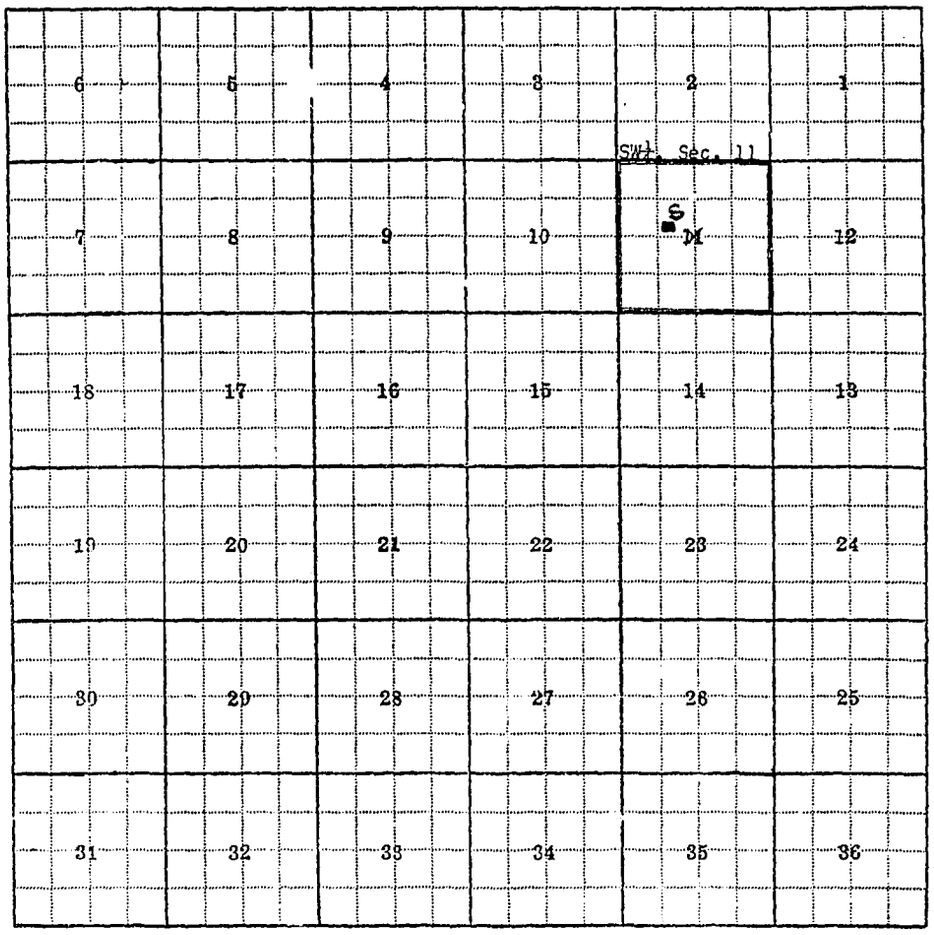

11-S For ownership see special plat SW¼ of Sec. 11, T.3N, R.21W.

F-1-A

County Ravalli

Farm Checked: Date 7-24-57

By George Tate

STATE OF MONTANA
STATE ENGINEERS OFFICE
Water Resources Survey

T 3N R 21W Plat No. 23

Photo No. 1P-177

Legal Land Owner R. D. & Opal Flightner Address Darby, Montana

Operator Same Address

Water is deliverd by:— 1. Private System; X 2. Ditch Company; 3. State Project; 4. Federal Project; 5. Irrigation District

If under Ditch Company, Irrigation District, or Government Project, state the number of shares or inches, acre feet, as the case may be in said system

App. No. Decree No.	NAME OF APPROPRIATOR TO WHOM DECREED	NAME OF STREAM	Date App. Date Priority	Miner's Inches	In Use	NAME OF DITCH (Water Delivered By)	No.	R/F	P/G/S	Present Irr. Acres	Irrigable Acres
D-1149	Mary A. Sherill	Tin Cup Creek	4-1-84	10	½	Mill Ditch	1	R		1	0

NOTE: R—Denotes Regular Irrigation. F—Flood Irrigation. P—Water diverted by means of pumping. G—Water diverted by gravity. S—Stored Water.

Condition of System Good Topography Valley River Basin Columbia River, Tin Cup Creek

Adequate Supply: Yes X No. Explain

Remarks

Also in: Plat No. Twp. Rge.	Plat No. Twp. Rge.	Plat No. Twp. Rge.
Plat No. Twp. Rge.	Plat No. Twp. Rge.	Plat No. Twp. Rge.

Information From:
Mr. Flightner

6	5	4	3	2	1
7	8	9	10	11	12
18	17	16	15	14	13
19	20	21	22	23	24
30	29	28	27	26	25
31	32	33	34	35	36

10-K

F-1-A

County Ravalli

Farm Checked: Date 7-13-57

By Vaughn Chadbourne

STATE OF MONTANA
STATE ENGINEERS OFFICE
Water Resources Survey

T 3N R 21W Plat No. 23

Photo No. 1P-177

Legal Land Owner Ruth V. Flightner Address

Operator J. K. Flightner Address Darby, Montana

Water is deliverd by:— 1. Private System; × 2. Ditch Company; 3. State Project; 4. Federal Project; 5. Irrigation District

If under Ditch Company, Irrigation District, or Government Project, state the number of shares or inches, acre feet, as the case may be in said system

App. No. Decree No.	NAME OF APPROPRIATOR TO WHOM DECREED	NAME OF STREAM	Date App. Date Priority	Minor's Inches	In Use	NAME OF DITCH (Water Delivered By)	No.	R/F	P/G/S	Present Irr. Acres	Irrigable Acres
D-1103	Stella Fowler	Tin Cup Creek	4-1-84	7.5	Yes	Mill Ditch	1	R		4	0
D-1115	A. L. Johnson, Adm.	Tin Cup Creek	4-1-84	30	Yes	Mill Ditch	1	R		15	0

NOTE: R—Denotes Regular Irrigation. F—Flood Irrigation. P—Water diverted by means of pumping. G—Water diverted by gravity. S—Stored Water.

Condition of System Good Topography 1st Bench River Basin Columbia River, Tin Cup Creek

Adequate Supply: Yes x No. Explain

Remarks

Also in: Plat No. Twp. Rge.	Plat No. Twp. Rge.	Plat No. Twp. Rge.
Plat No. Twp. Rge.	Plat No. Twp. Rge.	Plat No. Twp. Rge.

Information From:

J. K. Flightner- Mill Ditch secretary

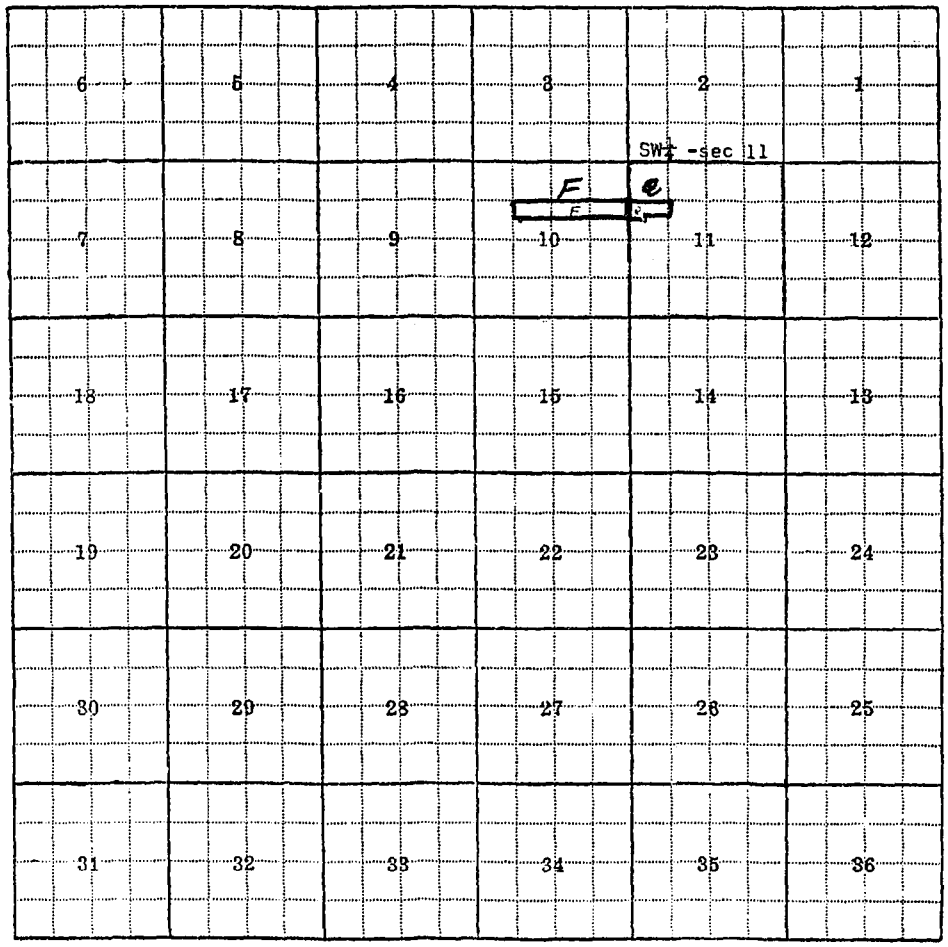

10-F.

11-Q - For ownership see special plat SW¼ - section 11

F-1-A

County Ravalli

Farm Checked: Date 8-24-57

By George Tate

STATE OF MONTANA
STATE ENGINEERS OFFICE
Water Resources Survey

T 3N R 21W Plat No. 23

Photo No. 1P-177

Legal Land Owner Susie J. Foster Address Darby, Montana

Operator Same Address

Water is deliverd by:— 1. Private System; X 2. Ditch Company; 3. State Project; 4. Federal Project; 5. Irrigation District

If under Ditch Company, Irrigation District, or Government Project, state the number of shares or inches, acre feet, as the case may be in said system

App. No. Decree No.	NAME OF APPROPRIATOR TO WHOM DECREED	NAME OF STREAM	Date App. Date Priority	Miner's Inches	In Use	NAME OF DITCH (Water Delivered By)	No.	R/F	P/G/S	Present Irr. Acres	Irrigable Acres
D-1104	Florence Frazier	Tin Cup Creek	4-1-84	3	2	Mill Ditch	1	R		2	0

NOTE: R—Denotes Regular Irrigation. F—Flood Irrigation. P—Water diverted by means of pumping. G—Water diverted by gravity. S—Stored Water.

Condition of System Good Topography Valley River Basin Columbia River, Tin Cup Creek

Adequate Supply: Yes x No Explain

Remarks Has a fraction over 2 acres, but didn't know just how much. It is recorded as 2 acres.

Also in: Plat No. Twp. Rge.	Plat No. Twp. Rge.	Plat No. Twp. Rge.
Plat No. Twp. Rge.	Plat No. Twp. Rge.	Plat No. Twp. Rge.

Information From:

Field Survey

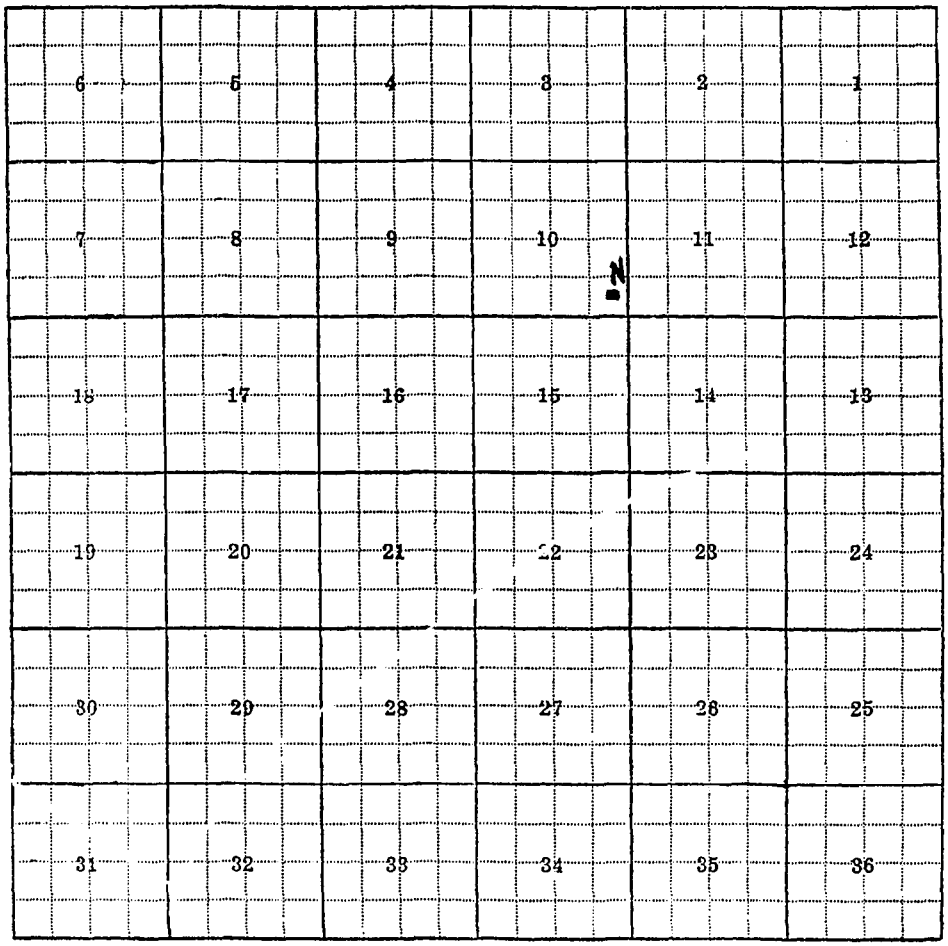
6
5
4
3
2
1
7
8
9
10
11
12
N
18
17
16
15
14
13
19
20
21
22
23
24
30
29
28
27
26
25
31
32
33
34
35
36

10-N

F-1-A

County Ravalli

Farm Checked: Date 7-24-57

By George Tate

STATE OF MONTANA
STATE ENGINEERS OFFICE
Water Resources Survey

T 3N R 21W Plat No 23

Photo No 1P-177

Legal Land Owner Delmer & Dora Fox Address Darby, Montana

Operator Same Address

Water is deliverd by.— 1. Private System; x 2. Ditch Company; 3. State Project; 4. Federal Project; 5. Irrigation District

If under Ditch Company, Irrigation District, or Government Project, state the number of shares or inches, acre feet, as the case may be in said system

App. No. Decree No.	NAME OF APPROPRIATOR TO WHOM DECREED	NAME OF STREAM	Date App. Date Priority	Miner's Inches	In Use	NAME OF DITCH (Water Delivered By)	No.	R/F	P/G/S	Present Irr. Acres	Irrigable Acres
D-1149	Mary A. Sherill	Tin Cup Creek	4-1-84	10	5	Mill Ditch	1	R		5	0
D-1118	J. C. Lear	Tin Cup Creek	4-1-84	20.43	1						

NOTE: R—Denotes Regular Irrigation. F—Flood Irrigation. P—Water diverted by means of pumping. G—Water diverted by gravity. S—Stored Water.

Condition of System Good Topography Valley River Basin Columbia River, Tin Cup Creek

Adequate Supply: Yes x No Explain

Remarks

Also in: Plat No. Twp. Rge.	Plat No. Twp. Rge.	Plat No. Twp. Rge.
Plat No. Twp. Rge.	Plat No. Twp. Rge.	Plat No. Twp. Rge.

Information From:
Delmer & Dora Fox

6	5	4	3	2	1
7	8	9	10	11	12
18	17	16	15	14	13
19	20	21	22	23	24
30	29	28	27	26	25
31	32	33	34	35	36

10-J

F-1-A

County Ravalli

Farm Checked: Date 9-10-57

By Vaughn Chadbourne

STATE OF MONTANA
STATE ENGINEERS OFFICE
Water Resources Survey

T. 3N R. 21W Plat No. 23

Photo No. 1P-178

Legal Land Owner Jane Gibford Address

Operator Robert T. Seavey Address Darby, Montana

Water is deliverd by:— 1. Private System; x 2. Ditch Company; 3. State Project; 4. Federal Project; 5. Irrigation District

If under Ditch Company, Irrigation District, or Government Project, state the number of shares or inches, acre feet, as the case may be in said system

App. No. Decree No.	NAME OF APPROPRIATOR TO WHOM DECREED	NAME OF STREAM	Date App. Date Priority	Miner's Inches	In Use	NAME OF DITCH (Water Delivered By)	No.	R/F	P/G/S	Present Irr. Acres	Irrigable Acres
A-1421	Mrs. Annie Overturf	Unnamed Springs(arise in Frank Overturf Gulch)	1893	15	1/3	Overturf Ditch	1	R		2	0
Use		Seepage, Waste, Drain (Bunkhouse Creek)				Bunkhouse Waste	1	F		2	0

NOTE: R—Denotes Regular Irrigation. F—Flood Irrigation. P—Water diverted by means of pumping. G—Water diverted by gravity. S—Stored Water.

Condition of System Good Topography 2nd Bench River Basin Columbia River, Unnamed Springs,

Adequate Supply: Yes x No Explain Seepage, Waste, Drain

Remarks

Also in: Plat No. Twp. Rge.	Plat No. Twp. Rge.	Plat No. Twp. Rge.
Plat No. Twp. Rge.	Plat No. Twp. Rge.	Plat No. Twp. Rge.

Information From:

Mary Harrington

6	5	4	3	2	1
7	8	9	10	11	12
18	17	16	15	14	13
19	20	21	22	23	24
30	29	28	27	26	25
31	32	33	34	35	36

3-L

F-1-A

County Ravalli

Farm Checked: Date 6-23-57

By Vaughn Chadbourne

STATE OF MONTANA
STATE ENGINEERS OFFICE
Water Resources Survey

T 3N R 21W Plat No. 23

Photo No. 1P-174

Legal Land Owner Kenneth & Sylvia Greenup Address Darby, Montana

Operator Same Address

Water is deliverd by:— 1. Private System; X 2. Ditch Company; 3. State Project; 4. Federal Project; 5. Irrigation District

If under Ditch Company, Irrigation District, or Government Project, state the number of shares or inches, acre feet, as the case may be in said system

App. No. Decree No.	NAME OF APPROPRIATOR TO WHOM DECREED	NAME OF STREAM	Date App. Date Priority	Miner's Inches	In Use	NAME OF DITCH (Water Delivered By)	No.	R/F	P/G/S	Present Irr. Acres	Irrigable Acres
D-1105	Florence Frazier	Spoon Creek	6-22-90	100	Yes	Frazier-Spoon Cr.	1	F		55	0

NOTE: R—Denotes Regular Irrigation. F—Flood Irrigation. P—Water diverted by means of pumping. G—Water diverted by gravity. S—Stored Water.

Condition of System Good Topography 3rd Bench River Basin Columbia River, Spoon Creek

Adequate Supply: Yes ..... No x Explain Late right.

Remarks

Also in: Plat No. ..... Twp. ..... Rge.	Plat No. ..... Twp. ..... Rge.	Plat No. ..... Twp. ..... Rge. .....
Plat No. ..... Twp. ..... Rge.	Plat No. ..... Twp. ..... Rge.	Plat No. ..... Twp. ..... Rge. .....

Information From:
Kenneth Greenup

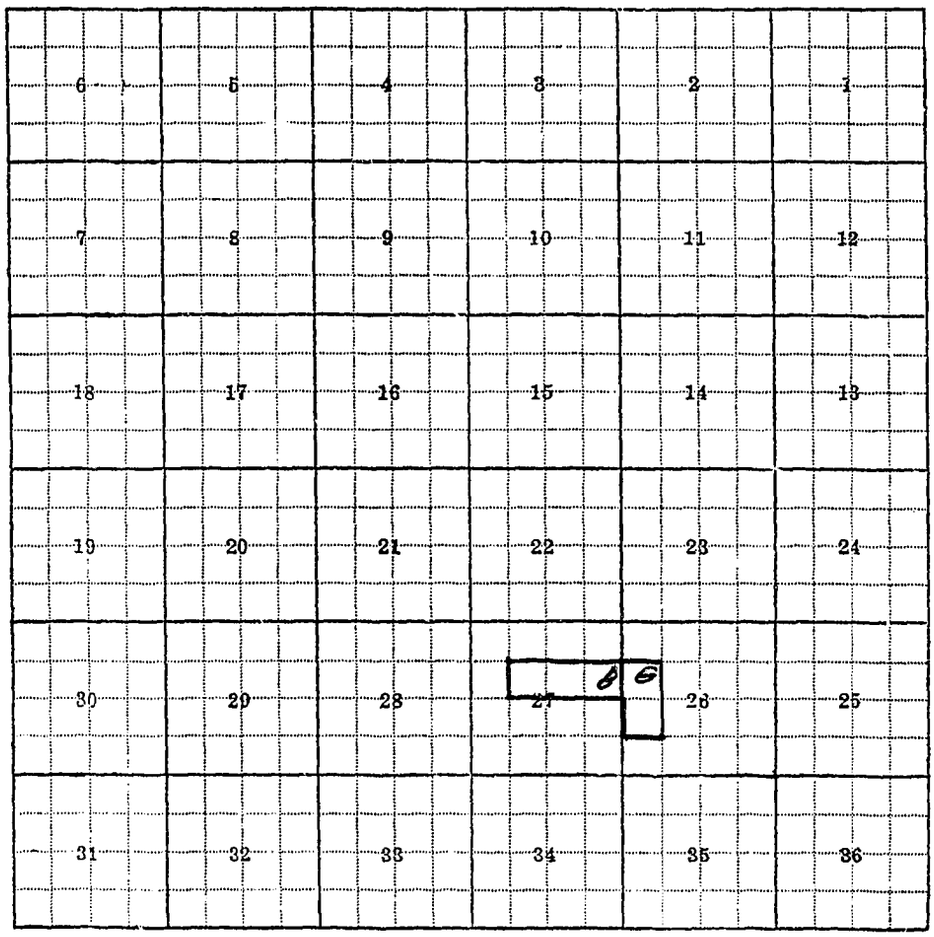
6
5
4
3
2
1
7
8
9
10
11
12
18
17
16
15
14
13
19
20
21
22
23
24
30
29
28
27
26
25
31
32
33
34
35
36
B
G

26-G, 27-B

F-1-A

County Ravalli

Farm Checked: Date 8-9-57

By Vaughn Chadbourne

STATE OF MONTANA
STATE ENGINEERS OFFICE
Water Resources Survey

T 3N R 21W Plat No. 23

Photo No. 1P-178

Legal Land Owner Agnes Griggs Address

Operator Walter Griggs Address Darby, Montana

Water is deliverd by:— 1. Private System; 2. Ditch Company; 3. State Project; 4. Federal Project; 5. Irrigation District

If under Ditch Company, Irrigation District, or Government Project, state the number of shares or inches, acre feet, as the case may be in said system

App. No. Decree No.	NAME OF APPROPRIATOR TO WHOM DECREED	NAME OF STREAM	Date App. Date Priority	Miner's Inches	In Use	NAME OF DITCH (Water Delivered By)	No.	R/F	P/G/S	Present Irr. Acres	Irrigable Acres
A-1391	Agnes H. Griggs	Unnamed Springs	4-5-29	All	Domestic						
A-1404	Claude H. Hopkins	Unnamed Springs	11-17-32	All	↓						
A-1405	Minnie H. Hopkins	Unnamed Springs	4-15-29	All	↓						
	NO IRRIGATION										

NOTE: R—Denotes Regular Irrigation. F—Flood Irrigation. P—Water diverted by means of pumping. G—Water diverted by gravity. S—Stored Water.

Condition of System Topography River Basin

Adequate Supply: Yes No Explain

Remarks

Also in: Plat No. Twp. Rge.	Plat No. Twp. Rge.	Plat No. Twp. Rge.
Plat No. Twp. Rge.	Plat No. Twp. Rge.	Plat No. Twp. Rge.

Information From: Field Survey

6	5	4	3	2	1
7	8	9	10	11	12
18	17	16	15	14	13
19	20	21	22	23	24
30	29	28	27	26	25
31	32	33	34	35	36

3-H

F-1-A

County Ravalli

Farm Checked: Date 8-9-57

By Vaughn Chadbourne

STATE OF MONTANA
STATE ENGINEERS OFFICE
Water Resources Survey

T. 3N R. 21W Plat No. 23

Photo No. 1P-178

Legal Land Owner Walter Griggs

Operator Same Address Darby, Montana

Water is deliverd by:— 1. Private System; X 2. Ditch Company; 3. State Project; 4. Federal Project; 5. Irrigation District Address

If under Ditch Company, Irrigation District, or Government Project, state the number of shares or inches, acre feet, as the case may be in said system

App. No. Decree No.	NAME OF APPROPRIATOR TO WHOM DECREED	NAME OF STREAM	Date App. Date Priority	Miner's Inches	In Use	NAME OF DITCH (Water Delivered By)	No.	R/F	P/G/S	Present Irr. Acres	Irrigable Acres
A-1391	Agnes H. Griggs	Unnamed Springs	4-5-29	All	Domestic						
A-1404	Claude H. Hopkins	Unnamed Springs	11-17-32	All	¼						
A-1405	Minnie M. Hopkins	Unnamed Springs	4-15-29	All	¼						
	NO IRRIGATION										

NOTE: R—Denotes Regular Irrigation. F—Flood Irrigation. P—Water diverted by means of pumping. G—Water diverted by gravity. S—Stored Water.

Condition of System ..... Topography .....

Adequate Supply: Yes..... No..... Explain ..... River Basin .....

Remarks .....

Also in: Plat No..... Twp..... Rge.....	Plat No..... Twp..... Rge.....	Plat No..... Twp..... Rge.....
Plat No..... Twp..... Rge.....	Plat No..... Twp..... Rge.....	Plat No..... Twp..... Rge.....

Information From:

Field Survey

6	5	4	3 F	2	1
7	8	9	10	11	12
18	17	16	15	14	13
19	20	21	22	23	24
30	29	28	27	26	25
31	32	33	34	35	36

3-F,

F-1-A

County Ravalli

Farm Checked: Date 6-11-57

By Vaughn Chadbourne

STATE OF MONTANA
STATE ENGINEERS OFFICE
Water Resources Survey

T. 3N R. 21W Plat No. 23

Photo No. 2P-11

Legal Land Owner Bessie Hannon Address

Operator Forest T. Cooper Address Darby, Montana

Water is deliverd by:— 1. Private System; X 2. Ditch Company; 3. State Project; 4. Federal Project; 5. Irrigation District

If under Ditch Company, Irrigation District, or Government Project, state the number of shares or inches, acre feet, as the case may be in said system

App. No. Decree No.	NAME OF APPROPRIATOR TO WHOM DECREED	NAME OF STREAM	Date App. Date Priority	Minor's Inches	In Use	NAME OF DITCH (Water Delivered By)	No.	R/F	P/G/S	Present Irr. Acres	Irrigable Acres
D-514	T. B. Hannon	Chaffin Creek	4-1-07	14	Yes	Hannon Ditch	1	F)		8	0
D-508	Joseph C. Foster	Chaffin Creek	6-12-99	90	Yes	Hannon Ditch	1	F)			
D-728	Hessie Hannon, Adm.	Rye Creek	3-1-10	40	Yes	Hannon-Conner Ditch	1	F		25	0
Use		Bitterroot River				Hannon	1	F		4	0

NOTE: R—Denotes Regular Irrigation. F—Flood Irrigation. P—Water diverted by means of pumping. G—Water diverted by gravity. S—Stored Water.

Condition of System Good Topography River Bottom River Basin Columbia River, Bitterroot River, Chaffin Creek, Rye Creek

Adequate Supply: Yes No X Explain Insufficient water in Chaffin & Rye Creek during summer.

Remarks 3.5 horse power electric sprinkler pump.

Also in: Plat No. Twp. Rge. Plat No. Twp. Rge. Plat No. Twp. Rge.
Plat No. Twp. Rge. Plat No. Twp. Rge. Plat No. Twp. Rge.

Information From:
Forrest T. Cooper

6	5	4	3	2	1
7	8	9	10	11	12
18	17	16	15	14	13
19	20	21	22	23	24
30	29	28	27	26	25
31	32	33	34	35	36

36-B

F-1-A

County Ravalli

Farm Checked: Date 6-28-56

By Vaughn Chadbourne

STATE OF MONTANA
STATE ENGINEERS OFFICE
Water Resources Survey

T 3N R 21W Plat No. 23

Photo No. 1P-176

Legal Land Owner Champ & Bessie Hannon Address Darby, Montana

Operator Same Address

Water is deliverd by:— 1. Private System; X 2. Ditch Company; 3. State Project; 4. Federal Project; 5. Irrigation District

If under Ditch Company, Irrigation District, or Government Project, state the number of shares or inches, acre feet, as the case may be in said system

App. No. Decree No.	NAME OF APPROPRIATOR TO WHOM DECREED	NAME OF STREAM	Date App. Date Priority	Miner's Inches	In Use	NAME OF DITCH (Water Delivered By)	No.	R/F	P/G/S	Present Irr. Acres	Irrigable Acres
D-1152	Genevieve Solleder	Tin Cup Creek	4-1-84	40	10	Mill Ditch	1	R		6	0
Use		Unnamed Spring				Mill Ditch	1	R		7	0

NOTE: R—Denotes Regular Irrigation. F—Flood Irrigation. P—Water diverted by means of pumping. G—Water diverted by gravity. S—Stored Water.

Condition of System Good Topography 1st Bench River Basin Columbia River, Tin Cup Creek,

Adequate Supply: Yes X No. Explain Unnamed Spring

Remarks Spring flows about 20 m[illegible] inches continuously which irrigates more than his ditch water.

Also in: Plat No. Twp. Rge. | Plat No. Twp. Rge. | Plat No. Twp. Rge.
Plat No. Twp. Rge. | Plat No. Twp. Rge. | Plat No. Twp. Rge.

Information From:

Champ Hannon

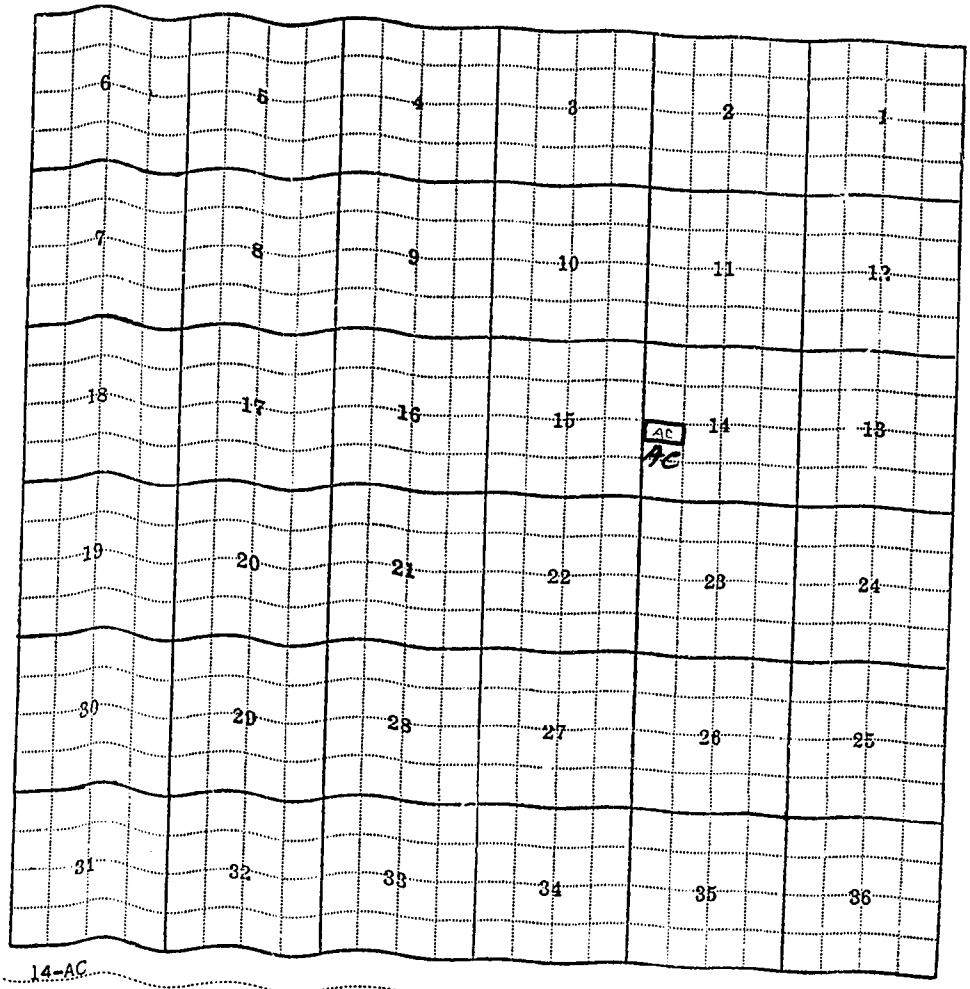
6
5
4
3
2
1
7
8
9
10
11
12
18
17
16
15
AC
14
13
19
20
21
22
23
24
30
29
28
27
26
25
31
32
33
34
35
36

14-AC

F-1-A

County Ravalli

STATE OF MONTANA
STATE ENGINEERS OFFICE
Water Resources Survey

T. 3N R. 21W Plat No. 23

Farm Checked: Date 8-10-57

Photo No. 1P-178

By Vaughn Chadbourne

Legal Land Owner Mary Harrington Address Darby, Montana

Operator Same Address

Water is deliverd by:— 1. Private System; X 2. Ditch Company; 3. State Project; 4. Federal Project; 5. Irrigation District

If under Ditch Company, Irrigation District, or Government Project, state the number of shares or inches, acre feet, as the case may be in said system

App. No. Decree No.	NAME OF APPROPRIATOR TO WHOM DECREED	NAME OF STREAM	Date App. Date Priority	Miner's Inches	In Use	NAME OF DITCH (Water Delivered By)	No.	R/F	P/G/S	Present Irr. Acres	Irrigab Acres
A-1421	Mrs. Annie Overturf	Unnamed Springs that rise in Frank									
		Overturf Gulch	1893	15	1/3	Overturf Ditch	1	F		4	0

NOTE: R—Denotes Regular Irrigation. F—Flood Irrigation. P—Water diverted by means of pumping. G—Water diverted by gravity. S—Stored Water.

Condition of System Good Topography 2nd Bench River Basin Columbia River, Unnamed Spring

Adequate Supply: Yes X No Explain

Remarks

Also in: Plat No. Twp. Rge.	Plat No. Twp. Rge.	Plat No. Twp. Rge.
Plat No. Twp. Rge.	Plat No. Twp. Rge.	Plat No. Twp. Rge.

Information From:
Mary Harrington

6	5	4	3	2	1
7	8	9	10	11	12
18	17	16	15	14	13
19	20	21	22	23	24
30	29	28	27	26	25
31	32	33	34	35	36

3-J

F-1-A

County Ravalli

Farm Checked: Date 6-21-57

By Donald Barrick

STATE OF MONTANA
STATE ENGINEERS OFFICE
Water Resources Survey

T 3N R 21W Plat No 23

Photo No 1P-178

Legal Land Owner C. M. & Katheren Harris Address

Operator James Staff - Buying Address Hamilton, Montana - Route #1

Water is deliverd by:— 1. Private System; x 2. Ditch Company; 3. State Project; 4. Federal Project; 5. Irrigation District

If under Ditch Company, Irrigation District, or Government Project, state the number of shares or inches, acre feet, as the case may be in said system

App. No. Decree No.	NAME OF APPROPRIATOR TO WHOM DECREED	NAME OF STREAM	Date App. Date Priority	Miner's Inches	In Use	NAME OF DITCH (Water Delivered By)	No.	R/F	P/G/S	Present Irr. Acres	Irrigable Acres
D-166	James D. Kerlee										
	et al	Bitterroot River	5-5-96	410	Part	Overturf Ditch	1	R		19	0
Use Right		Bunkhouse Waste				Bunkhouse Waste Ditch	1	R		19	0

NOTE: R—Denotes Regular Irrigation. F—Flood Irrigation. P—Water diverted by means of pumping. G—Water diverted by gravity. S—Stored Water.

Condition of System Good Topography 1st Bench River Basin Columbia River, Bitterroot River, Bunkhouse Creek

Adequate Supply: Yes x No Explain

Remarks

Also in: Plat No. Twp. Rge.	Plat No. Twp. Rge.	Plat No. Twp. Rge.
Plat No. Twp. Rge.	Plat No. Twp. Rge.	Plat No. Twp. Rge.

Information From:

Mr. James Staff

6	5	4	3	2	1
7	8	9	10	11	12
18	17	16	15	14	13
19	20	21	22	23	24
30	29	28	27	26	25
31	32	33	34	35	36

2-C:

F-1-A

County Ravalli

Farm Checked: Date 7-29-57

By George Tate & Vaughn Chadbourne

STATE OF MONTANA
STATE ENGINEERS OFFICE
Water Resources Survey

T 3N R 21W Plat No. 23

Photo No. 1P-177

Legal Land Owner David J. Harris Address

Operator Alton S. Windsor - leasing Address Darby, Montana

Water is deliverd by:— 1. Private System; X 2. Ditch Company; 3. State Project; 4. Federal Project; 5. Irrigation District

If under Ditch Company, Irrigation District, or Government Project, state the number of shares or inches, acre feet, as the case may be in said system

App. No. Decree No.	NAME OF APPROPRIATOR TO WHOM DECREED	NAME OF STREAM	Date App. Date Priority	Miner's Inches	In Use	NAME OF DITCH (Water Delivered By)	No.	R/F	P/G/S	Present Irr. Acres	Irrigable Acres
A-1108	Alton S. Windsor, Jr.	Seepage, Waste, Drain	5-21-56	160	Yes	Windsor Reservoir, Pump & Sprinkler	1	F		15	0
D-1109	Harriet Harris	Tin Cup Creek	5-1-92	10	No						

NOTE: R—Denotes Regular Irrigation. F—Flood Irrigation. P—Water diverted by means of pumping. G—Water diverted by gravity. S—Stored Water.

Condition of System Good Topography Bench River Basin Columbia River, Seepage, Waste,
Adequate Supply: Yes ..... No x Explain Seepage, Waste & Drain water only Drain

Remarks

Also in: Plat No. ..... Twp. ..... Rge. ..... Plat No. ..... Twp. ..... Rge. ..... Plat No. ..... Twp. ..... Rge. .....
Plat No. ..... Twp. ..... Rge. ..... Plat No. ..... Twp. ..... Rge. ..... Plat No. ..... Twp. ..... Rge. .....

Information From:
Alton S. Windsor, Jr.

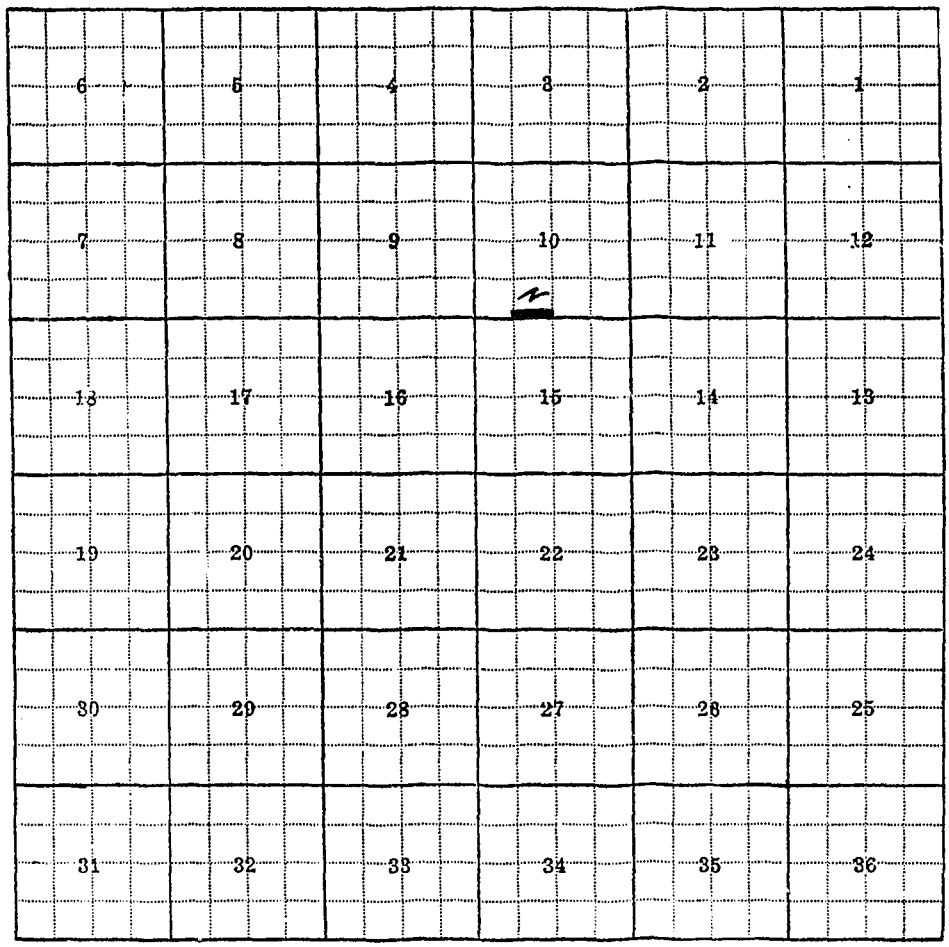
6
5
4
3
2
1
7
8
9
10
11
12
18
17
16
15
14
13
19
20
21
22
23
24
30
29
28
27
26
25
31
32
33
34
35
36

10-Z

F-1-A

County Ravalli

STATE OF MONTANA
STATE ENGINEERS OFFICE
Water Resources Survey

T. 3N R. 21W Plat No. 23

Farm Checked: Date 8-20-57

Photo No. 1P-178

By Vaughn Chadbourne

Legal Land Owner Frances Harrseh Address Darby, Montana

Operator Same Address

Water is deliverd by:— 1. Private System; x 2. Ditch Company; 3. State Project; 4. Federal Project; 5. Irrigation District

If under Ditch Company, Irrigation District, or Government Project, state the number of shares or inches, acre feet, as the case may be in said system

App. No. Decree No.	NAME OF APPROPRIATOR TO WHOM DECREED	NAME OF STREAM	Date App. Date Priority	Miner's Inches	In Use	NAME OF DITCH (Water Delivered By)	No.	R/F	P/G/S	Present Irr. Acres	Irrigable Acres
D-166	James D. Kerlee et al	Bitterroot River	5-5-96	410	Part	Overturf Ditch	1	R		1	0

NOTE: R—Denotes Regular Irrigation. F—Flood Irrigation. P—Water diverted by means of pumping. G—Water diverted by gravity. S—Stored Water.

Condition of System Fair Topography 1st Bench River Basin Columbia River, Bitterroot River

Adequate Supply: Yes..... No. x Explain Difficult to divert water from river.

Remarks

Also in: Plat No. Twp. Rge.	Plat No. Twp. Rge.	Plat No. Twp. Rge.
Plat No. Twp. Rge.	Plat No. Twp. Rge.	Plat No. Twp. Rge.

Information From:
Herbert Wilkerson

6	5	4	3	2	1
7	8	9	10	11	12
18	17	16	15	14	13
19	20	21	22	23	24
30	29	28	27	26	25
31	32	33	34	35	36

2-L

F-1-A

County Ravalli

Farm Checked: Date 8-6-57

By Vaughn Chadbourne

STATE OF MONTANA
STATE ENGINEERS OFFICE
Water Resources Survey

T. 3N R. 21W Plat No. 23

Photo No. 1P-176

Legal Land Owner Arnold & Joan Hart Address Darby, Montana

Operator Same Address

Water is deliverd by:— 1. Private System; X 2. Ditch Company; 3. State Project; 4. Federal Project; 5. Irrigation District

If under Ditch Company, Irrigation District, or Government Project, state the number of shares or inches, acre feet, as the case may be in said system

App. No. Decree No.	NAME OF APPROPRIATOR TO WHOM DECREED	NAME OF STREAM	Date App. Date Priority	Miner's Inches	In Use	NAME OF DITCH (Water Delivered By)	No.	R/F	P/G/S	Present Irr. Acres	Irrigable Acres
D-1154	Bruce Stallberg,										
	Eugenia A. Dorman	Tin Cup Creek	4-1-84	3.75	Yes	Mill Ditch	1	R)		4	0
D-1086	E. E. Buchen(Ionic							)			
	Lodge #38)	Tin Cup Creek	4-1-84	3.00	Yes	Mill Ditch	1	R)			

NOTE: R—Denotes Regular Irrigation. F—Flood Irrigation. P—Water diverted by means of pumping. G—Water diverted by gravity. S—Stored Water.

Condition of System Good Topography 2nd Bench River Basin Columbia River, Tin Cup Creek

Adequate Supply: Yes x No Explain

Remarks Section 15 -SE¼SE¼NE¼NE¼

Also in: Plat No. Twp. Rge.	Plat No. Twp. Rge.	Plat No. Twp. Rge.
Plat No. Twp. Rge.	Plat No. Twp. Rge.	Plat No. Twp. Rge.

Information From:

Arnold Hart & Ed. Mackay

6	5	4	3	2	1
7	8	9	10	11	12
18	17	16	15	14	13
19	20	21	22	23	24
30	29	28	27	26	25
31	32	33	34	35	36

15-D

F-1-A

County Ravalli

STATE OF MONTANA
STATE ENGINEERS OFFICE
Water Resources Survey

T. 3N R. 21W Plat No. 23

Farm Checked: Date 8-6-57

Photo No. 1P-176

By Vaughn Chadbourne

Legal Land Owner E. E. & Mabel Hart Address Darby, Montana

Operator Same Address

Water is deliverd by:— 1. Private System; X 2. Ditch Company; 3. State Project; 4. Federal Project; 5. Irrigation District

If under Ditch Company, Irrigation District, or Government Project, state the number of shares or inches, acre feet, as the case may be in said system

App. No. Decree No.	NAME OF APPROPRIATOR TO WHOM DECREED	NAME OF STREAM	Date App. Date Priority	Miner's Inches	In Use	NAME OF DITCH (Water Delivered By)	No.	R/F	P/G/S	Present Irr. Acres	Irrigable Acres
D-1108	Sarah Hammond	Tin Cup Creek	5-1-92	3.75	Yes	Mill Ditch	1	R		3	0

NOTE: R—Denotes Regular Irrigation. F—Flood Irrigation. P—Water diverted by means of pumping. G—Water diverted by gravity. S—Stored Water.

Condition of System Good Topography 2nd Bench River Basin Columbia River, Tin Cup Creek

Adequate Supply: Yes x No Explain

Remarks Section 14 - N½NW¼SW¼NW¼

Also in: Plat No. Twp. Rge.	Plat No. Twp. Rge.	Plat No. Twp. Rge.
Plat No. Twp. Rge.	Plat No. Twp. Rge.	Plat No. Twp. Rge.

Information From:

E. E. Hart

6	5	4	3	2	1
7	8	9	10	11	12
18	17	16	15	14	13
19	20	21	22	23	24
30	29	28	27	26	25
31	32	33	34	35	36

14-W

F-1-A

County Ravalli

STATE OF MONTANA
STATE ENGINEERS OFFICE
Water Resources Survey

T. 3N R. 21W Plat No. 23

Farm Checked: Date 8-20-57

Photo No. 1P-178

By Vaughn Chadbourne

Legal Land Owner Reid & Marie Hatch Address Darby, Montana

Operator Same Address

Water is deliverd by:— 1. Private System; x 2. Ditch Company; 3. State Project; 4. Federal Project; 5. Irrigation District

If under Ditch Company, Irrigation District, or Government Project, state the number of shares or inches, acre feet, as the case may be in said system

App. No. Decree No.	NAME OF APPROPRIATOR TO WHOM DECREED	NAME OF STREAM	Date App. Date Priority	Miner's Inches	In Use	NAME OF DITCH (Water Delivered By)	No.	R/F	P/G/S	Present Irr. Acres	Irrigable Acres
D-166	James D. Kerlee et al	Bitterroot River	5-5-96	410	Part	Overturf Ditch	1	R)		90	0
A-1598	E. J. Kerlee et al	Seepage,Waste,Drain	7-31-47	All	1/3	Overturf Ditch(also		)			
						known as Powe Ditch)	1	F)			
Use		Seepage,Waste,Drain				Bunkhouse Waste Ditch	1	F)			
		(Bunkhouse Creek)									
Use		Seepage,Waste,Drain				Hatch Waste Ditch	1	F		6	0

NOTE: R—Denotes Regular Irrigation. F—Flood Irrigation. P—Water diverted by means of pumping. G—Water diverted by gravity. S—Stored Water.

Condition of System Fair Topography 1st Bench River Basin Columbia River, Bitterroot River, Seepage, Waste, Drain

Adequate Supply: Yes..... No. x Explain difficult to divert water from river.

Remarks

Also in: Plat No. 21 Twp. 4N Rge. 21W	Plat No. ..... Twp. ..... Rge.	Plat No. ..... Twp. ..... Rge. .....
Plat No. ..... Twp. ..... Rge.	Plat No. ..... Twp. ..... Rge.	Plat No. ..... Twp. ..... Rge. .....

Information From:
Reid Hatch & Harbert Wilkerson

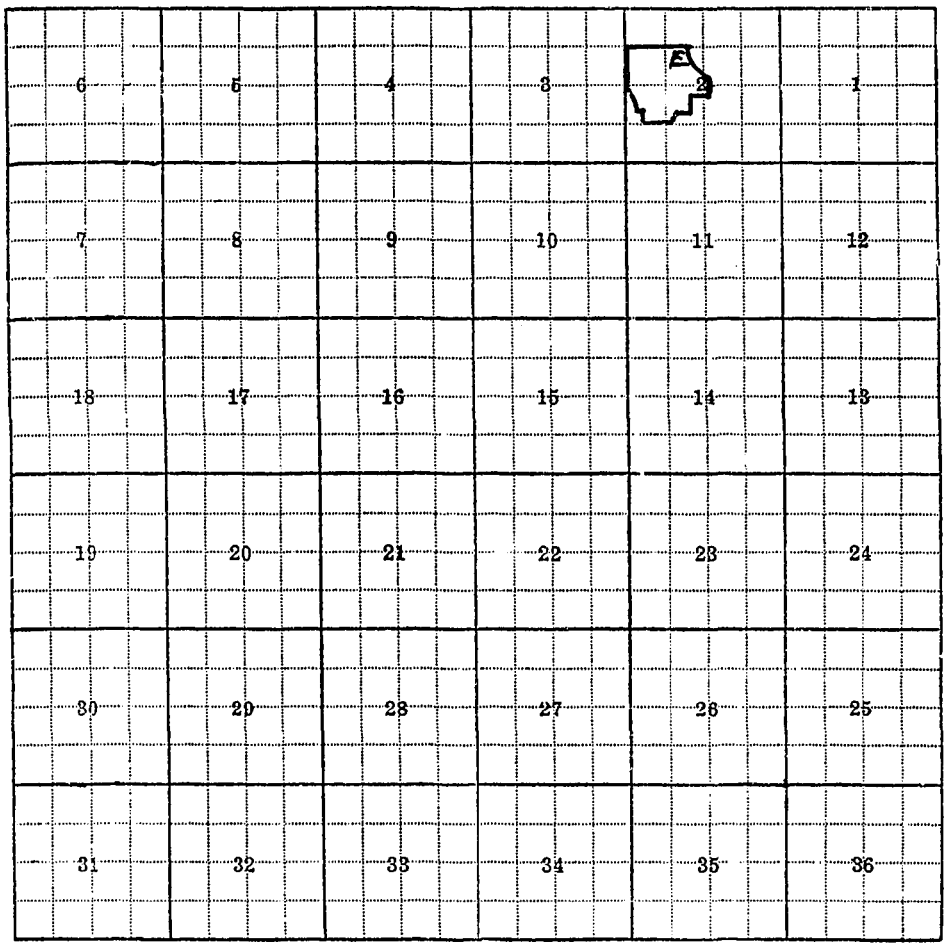
6
5
4
3
E
2
1
7
8
9
10
11
12
18
17
16
15
14
13
19
20
21
22
23
24
30
29
28
27
26
25
31
32
33
34
35
36

2-E,

F-1-A

County Ravalli

STATE OF MONTANA
STATE ENGINEERS OFFICE
Water Resources Survey

T. 3N R. 21W Plat No. 23

Farm Checked: Date 7-30-57

Photo No. 1P-177

By Vaughn Chadbourne

Legal Land Owner Emmett & Lillian Hawker Address

Operator Ralph Bush Address Darby, Montana

Water is deliverd by:— 1. Private System; X 2. Ditch Company; 3. State Project; 4. Federal Project; 5. Irrigation District

If under Ditch Company, Irrigation District, or Government Project, state the number of shares or inches, acre feet, as the case may be in said system

App. No. Decree No.	NAME OF APPROPRIATOR TO WHOM DECREED	NAME OF STREAM	Date App. Date Priority	Miner's Inches	In Use	NAME OF DITCH (Water Delivered By)	No.	R/F	P/G/S	Present Irr. Acres	Irrigable Acres
D-1140	J. W. Pierce	Tin Cup Creek	4-1-84	1	Yes	Mill Ditch	1	R		1/8	0

NOTE: R—Denotes Regular Irrigation. F—Flood Irrigation. P—Water diverted by means of pumping. G—Water diverted by gravity. S—Stored Water.

Condition of System Topography 1st Bench River Basin Columbia River, Tin Cup Creek

Adequate Supply: Yes x No Explain

Remarks Irrigates lawn & Garden
Section 11 - SW¼NW¼SW¼

Also in: Plat No. Twp. Rge.	Plat No. Twp. Rge.	Plat No. Twp. Rge.
Plat No. Twp. Rge.	Plat No. Twp. Rge.	Plat No. Twp. Rge.

Information From:
Bob Nickelson

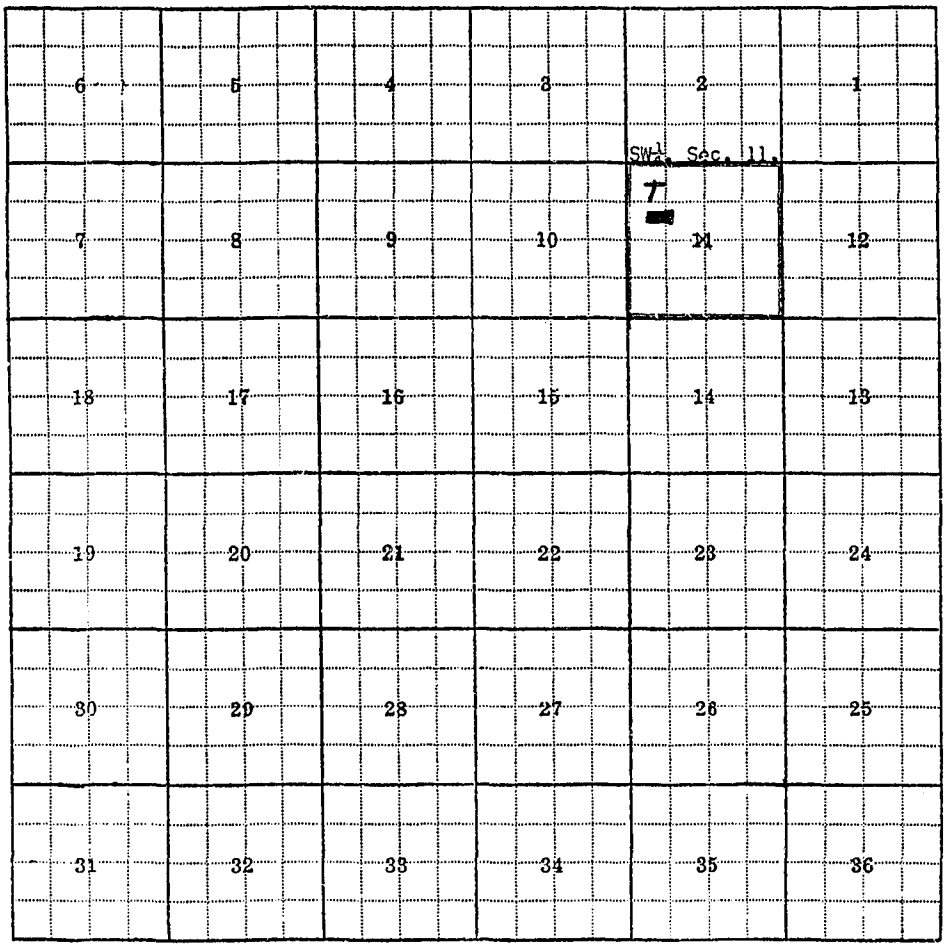

11-T For ownership see special plat for SW¼ Sec. 11, T.3N, R. 21 W.

F-1-A

County Ravalli

Farm Checked: Date 7-21-57

By George Tate

STATE OF MONTANA
STATE ENGINEERS OFFICE
Water Resources Survey

T. 3N R. 21W Plat No. 23

Photo No. 1P-177

Legal Land Owner Max & Wilma Henault Address Darby, Montana

Operator Same Address

Water is deliverd by:— 1. Private System; X 2. Ditch Company; 3. State Project; 4. Federal Project; 5. Irrigation District

If under Ditch Company, Irrigation District, or Government Project, state the number of shares or inches, acre feet, as the case may be in said system

App. No. Decree No.	NAME OF APPROPRIATOR TO WHOM DECREED	NAME OF STREAM	Date App. Date Priority	Miner's Inches	In Use	NAME OF DITCH (Water Delivered By)	No.	R/F	P/G/S	Present Irr. Acres	Irrigable Acres
D-1169	Clara Wolfinbarger	Tin Cup Creek	4-1-89	40	Yes	Chaffin-Whinnery Ditch	1	F)		36	0
A-1570	Max Henault	Seepage,Waste,Drain	7-31-54	All	Yes		1	F)			
A-1023	W. T. Stubbs	Southwick Creek	8-23-19	200	No						

NOTE: R—Denotes Regular Irrigation. F—Flood Irrigation. P—Water diverted by means of pumping. G—Water diverted by gravity. S—Stored Water.

Condition of System Good Topography Valley & Bench River Basin Columbia River, Tin Cup Creek, Seepage & Waste

Adequate Supply: Yes x No Explain

Remarks *Max Henault also - no app. -see below

Also in: Plat No*21 Twp4N Rge21W	Plat No. Twp. Rge.	Plat No. Twp. Rge.
Plat No. Twp. Rge.	Plat No. Twp. Rge.	Plat No. Twp. Rge.

Information From:

Wilma F. Henault

6	5	4	3	2	1
7	8	9	10	11	12
18	17	16	15	14	13
19	20	21	22	23	24
30	29	28	27	26	25
31	32	33	34	35	36

15-C

F-1-A

County Ravalli

Farm Checked: Date 7-26-57

By George Tate

STATE OF MONTANA
STATE ENGINEERS OFFICE
Water Resources Survey

T. 3N R. 21W Plat No. 23

Photo No. 1P-177

Legal Land Owner Wilma F. Henault Address Darby, Montana

Operator Same Address

Water is deliverd by:— 1. Private System; x 2. Ditch Company; 3. State Project; 4. Federal Project; 5. Irrigation District

If under Ditch Company, Irrigation District, or Government Project, state the number of shares or inches, acre feet, as the case may be in said system

App. No. Decree No.	NAME OF APPROPRIATOR TO WHOM DECREED	NAME OF STREAM	Date App. Date Priority	Miner's Inches	In Use	NAME OF DITCH (Water Delivered By)	No.	R/F	P/G/S	Present Irr. Acres	Irrigable Acres
D-1155	Wm. T. Stubbs	Tin Cup Creek	4-1-84	8	Yes	Mill Ditch	1	R		10	0
D-1156	Wm. T. Stubbs	Tin Cup Creek	4-1-89	50	Yes	Chaffin-Whinnery Ditch	1	F		9	0
A-1023	W. T. Stubbs	Southwick Creek	8-23-19	200	Yes	Stubbs Ditch	1	F		9	0

NOTE: R—Denotes Regular Irrigation. F—Flood Irrigation. P—Water diverted by means of pumping. G—Water diverted by gravity. S—Stored Water.

Condition of System Good Topography Valley & Bench River Basin Columbia River, Tin Cup Creek, Southwick Creek

Adequate Supply: Yes x No Explain

Remarks

Also in: Plat No. Twp. Rge.	Plat No. Twp. Rge.	Plat No. Twp. Rge.
Plat No. Twp. Rge.	Plat No. Twp. Rge.	Plat No. Twp. Rge.

Information From:
Wilma F. Henault

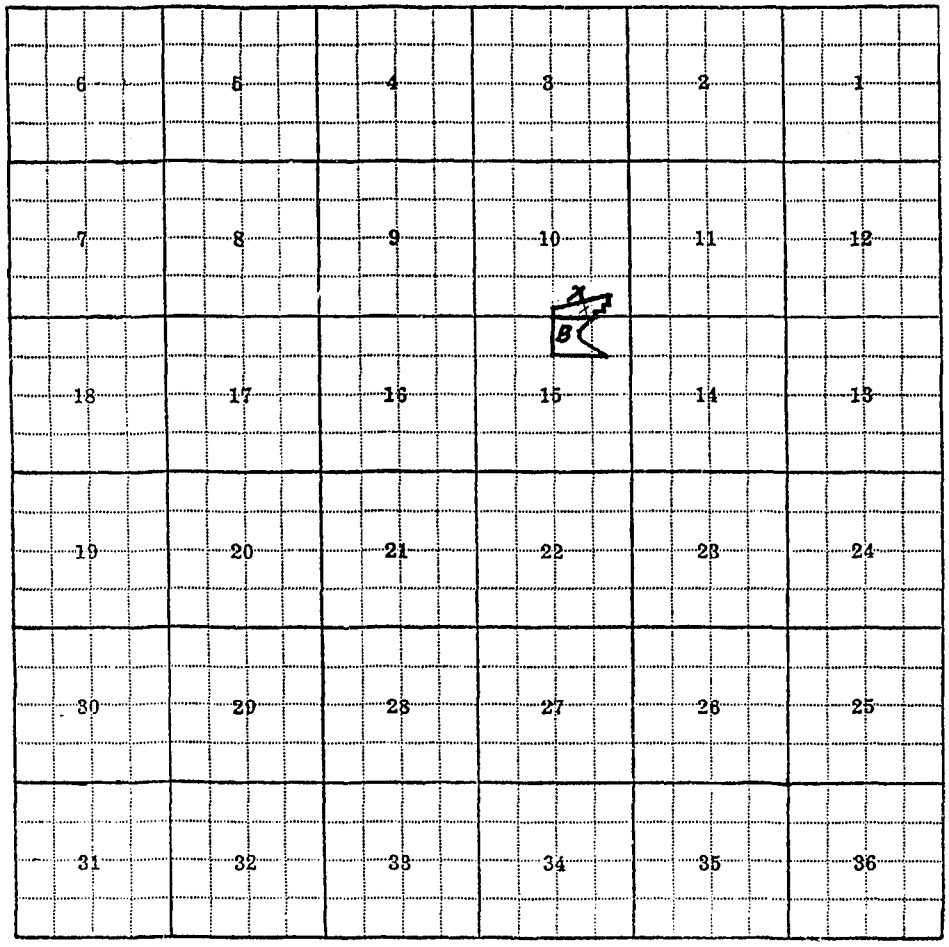
6
5
4
3
2
1
7
8
9
10
11
12
A
B
18
17
16
15
14
13
19
20
21
22
23
24
30
29
28
27
26
25
31
32
33
34
35
36

10-X, 15-B

F-1-A

County Ravalli

Farm Checked: Date 8-24-57

By George Tate

STATE OF MONTANA
STATE ENGINEERS OFFICE
Water Resources Survey

T. 3N R. 21W Plat No. 23

Photo No. 1P-177

Legal Land Owner Lloyd & Ida Henderson Address Darby, Montana

Operator Same Address

Water is deliverd by:— 1. Private System; x 2. Ditch Company; 3. State Project; 4. Federal Project; 5. Irrigation District

If under Ditch Company, Irrigation District, or Government Project, state the number of shares or inches, acre feet, as the case may be in said system

App. No. Decree No.	NAME OF APPROPRIATOR TO WHOM DECREED	NAME OF STREAM	Date App. Date Priority	Miner's Inches	In Use	NAME OF DITCH (Water Delivered By)	No.	R/F	P/G/S	Present Irr. Acres	Irrigable Acres
D-1138	S. W. Overturf	Tin Cup Creek	4-1-84	1.5	Yes	Mill Ditch	1	R		1	0

NOTE: R—Denotes Regular Irrigation. F—Flood Irrigation. P—Water diverted by means of pumping. G—Water diverted by gravity. S—Stored Water.

Condition of System Good Topography Valley River Basin Columbia River, Tin Cup Creek

Adequate Supply: Yes x No Explain

Remarks

Also in: Plat No. Twp. Rge.	Plat No. Twp. Rge.	Plat No. Twp. Rge.
Plat No. Twp. Rge.	Plat No. Twp. Rge.	Plat No. Twp. Rge.

Information From:

Mr. Lloyd Henderson

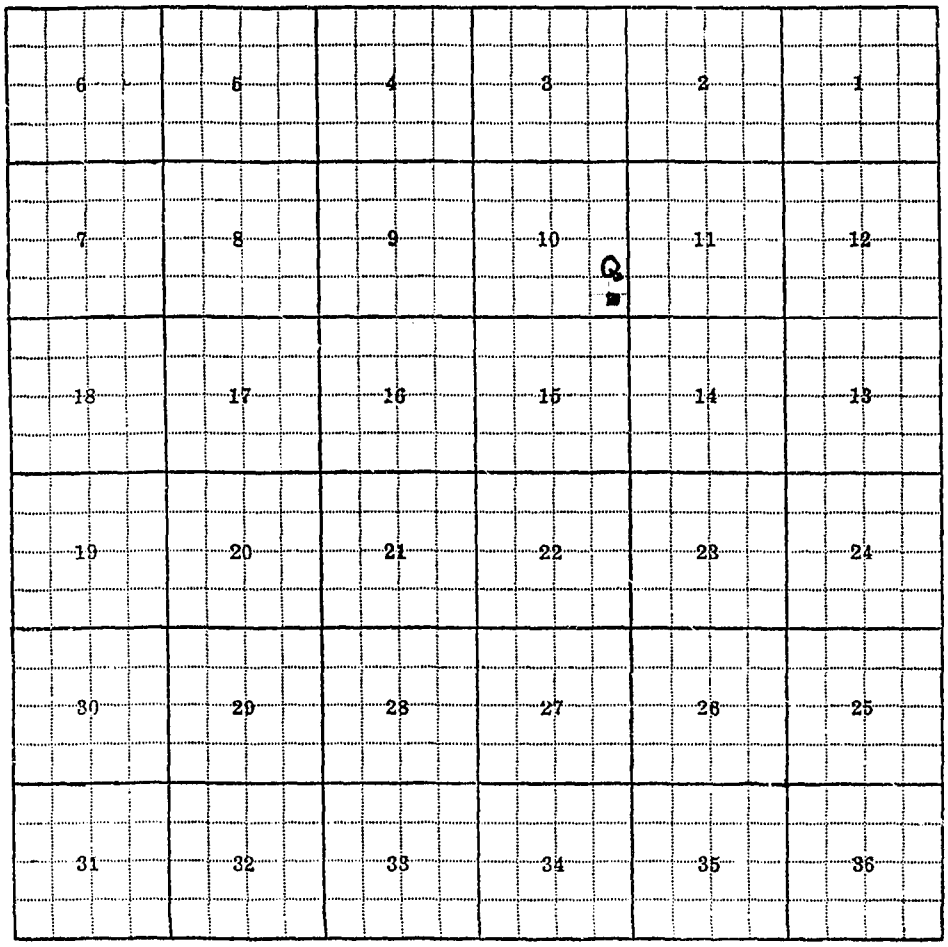
6
5
4
3
2
1
7
8
9
10
11
12
18
17
16
15
14
13
19
20
21
22
23
24
30
29
28
27
26
25
31
32
33
34
35
36

10-Q

F-1-A

County Ravalli

Farm Checked: Date 7-24-57

By George Tate

STATE OF MONTANA
STATE ENGINEERS OFFICE
Water Resources Survey

T. 3N. R. 21W. Plat No. 23

Photo No. 1P-177

Legal Land Owner Robert & Wilma Henderson Address Darby, Montana

Operator Same Address

Water is deliverd by:— 1. Private System; X 2. Ditch Company; 3. State Project; 4. Federal Project; 5. Irrigation District

If under Ditch Company, Irrigation District, or Government Project, state the number of shares or inches, acre feet, as the case may be in said system

App. No. Decree No.	NAME OF APPROPRIATOR TO WHOM DECREED	NAME OF STREAM	Date App. Date Priority	Miner's Inches	In Use	NAME OF DITCH (Water Delivered By)	No.	R/F	P/G/S	Present Irr. Acres	Irrigable Acres
D-1104	Florence Frazier	Tin Cup Creek	4-1-84	3	1	Mill Ditch	1	R		1	0

NOTE: R—Denotes Regular Irrigation. F—Flood Irrigation. P—Water diverted by means of pumping. G—Water diverted by gravity. S—Stored Water.

Condition of System Good Topography Valley River Basin Columbia River, Tin Cup Creek

Adequate Supply: Yes X No. Explain

Remarks

Also in: Plat No. Twp. Rge.	Plat No. Twp. Rge.	Plat No. Twp. Rge.
Plat No. Twp. Rge.	Plat No. Twp. Rge.	Plat No. Twp. Rge.

Information From:

Wilma Henderson

6	5	4	3	2	1
7	8	9	10	11	12
18	17	16	15	14	13
19	20	21	22	23	24
30	29	28	27	26	25
31	32	33	34	35	36

10-L

F-1-A

County Ravalli

Farm Checked: Date 6-19-57

By Vaughn Chadbourne

STATE OF MONTANA
STATE ENGINEERS OFFICE
Water Resources Survey

T 3N R 21W Plat No. 23

Photo No. 2P-11, sec 36; 1P-173, sec 34 & 35

Legal Land Owner Carl & Grace Hoblitt Address

Operator Delbert O'Conner - Buying Address Darby, Montana

Water is deliverd by:— 1. Private System; X 2. Ditch Company; 3. State Project; 4. Federal Project; 5. Irrigation District

If under Ditch Company, Irrigation District, or Government Project, state the number of shares or inches, acre feet, as the case may be in said system

App. No. Decree No.	NAME OF APPROPRIATOR TO WHOM DECREED	NAME OF STREAM	Date App. Date Priority	Minor's Inches	In Use	NAME OF DITCH (Water Delivered By)	No.	R/F	P/G/S	Present Irr. Acres	Irrigable Acres
D-502	Jasper Benson	Chaffin Creek	8-31-83	23	Yes	Lory-Conner Ditch	1	R)		154	0
D-523	Robert Powe	Chaffin Creek	8-31-83	15	Yes	Lory-Conner Ditch	1	R)			

NOTE: R—Denotes Regular Irrigation. F—Flood Irrigation. P—Water diverted by means of pumping. G—Water diverted by gravity. S—Stored Water.

Condition of System Topography 1st bench River Basin Columbia River, Chaffin Creek

Adequate Supply: Yes No Explain

Remarks Uses gravity sprinkler system for all irrigation.

Also in: Plat No. Twp. Rge.	Plat No. Twp. Rge.	Plat No. Twp. Rge.
Plat No. Twp. Rge.	Plat No. Twp. Rge.	Plat No. Twp. Rge.

Information From:

Delbert Conner

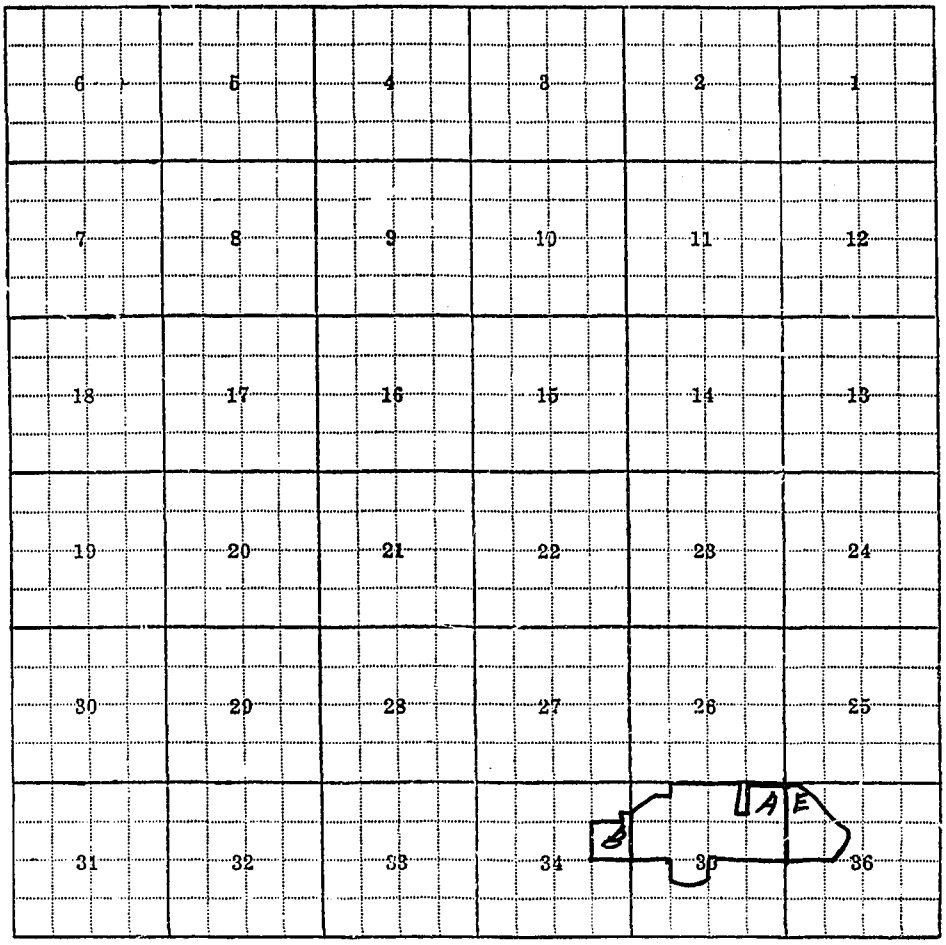
6
5
4
3
2
1
7
8
9
10
11
12
18
17
16
15
14
13
19
20
21
22
23
24
30
29
28
27
26
25
31
32
33
34
35
36
A
E

34-B, 35-A, 36-E

F-1-A

County Ravalli

STATE OF MONTANA
STATE ENGINEERS OFFICE
Water Resources Survey

T. 3N R. 21W Plat No. 23

Farm Checked: Date 7-13-57

Photo No. 1P-176

By Vaughn Chadbourne

Legal Land Owner Lewis & Cynthia Hoblitt Address Darby, Montana

Operator Same Address

Water is deliverd by:— 1. Private System; x 2. Ditch Company; 3. State Project; 4. Federal Project; 5. Irrigation District

If under Ditch Company, Irrigation District, or Government Project, state the number of shares or inches, acre feet, as the case may be in said system

App. No. Decree No.	NAME OF APPROPRIATOR TO WHOM DECREED	NAME OF STREAM	Date App. Date Priority	Miner's Inches	In Use	NAME OF DITCH (Water Delivered By)	No.	R/F	P/G/S	Present Irr. Acres	Irrigable Acres
D-1157	Herbert L. Summers	Tin Cup Creek	4-1-84	1	Yes	Mill Ditch	1	R		1	0

NOTE: R—Denotes Regular Irrigation. F—Flood Irrigation. P—Water diverted by means of pumping. G—Water diverted by gravity. S—Stored Water.

Condition of System Good Topography 1st Bench River Basin Columbia River, Tin Cup Creek

Adequate Supply: Yes x No Explain

Remarks Irrigates lawn & garden.

Also in: Plat No. Twp. Rge.	Plat No. Twp. Rge.	Plat No. Twp. Rge.
Plat No. Twp. Rge.	Plat No. Twp. Rge.	Plat No. Twp. Rge.

Information From:

Ed. Mackay

6	5	4	3	2	1
7	8	9	10	11	12
18	17	16	15	14	13
19	20	21	22	23	24
30	29	28	27	26	25
31	32	33	34	35	36

14-Y

F-1-A

County Ravalli

Farm Checked: Date 7-30-57

By Vaughn Chadbourne

STATE OF MONTANA
STATE ENGINEERS OFFICE
Water Resources Survey

T. 3N R. 21W Plat No. 23

Photo No. 1P-177

Legal Land Owner Fred & Nola Holt Address

Operator Ken Ray Address Darby, Montana

Water is deliverd by:— 1. Private System; 2. Ditch Company; 3. State Project; 4. Federal Project; 5. Irrigation District

If under Ditch Company, Irrigation District, or Government Project, state the number of shares or inches, acre feet, as the case may be in said system

App. No. Decree No.	NAME OF APPROPRIATOR TO WHOM DECREED	NAME OF STREAM	Date App. Date Priority	Miner's Inches	In Use	NAME OF DITCH (Water Delivered By)	No.	R/F	P/G/S	Present Irr. Acres	Irrigable Acres
*D-1085	Effie Bibler	Tin Cup Creek	4-1-84	3.75	1 (Not in use)						
	NO IRRIGATION										

NOTE: R—Denotes Regular Irrigation. F—Flood Irrigation. P—Water diverted by means of pumping. G—Water diverted by gravity. S—Stored Water.

Condition of System Topography River Basin

Adequate Supply: Yes No Explain

Remarks *D-1085 entitled to 1 miner's inches - NOT IN USE.

Also in: Plat No. Twp. Rge.	Plat No. Twp. Rge.	Plat No. Twp. Rge.
Plat No. Twp. Rge.	Plat No Twp. Rge.	Plat No. Twp. Rge.

Information From:
Effie Bibler & Ken Roy

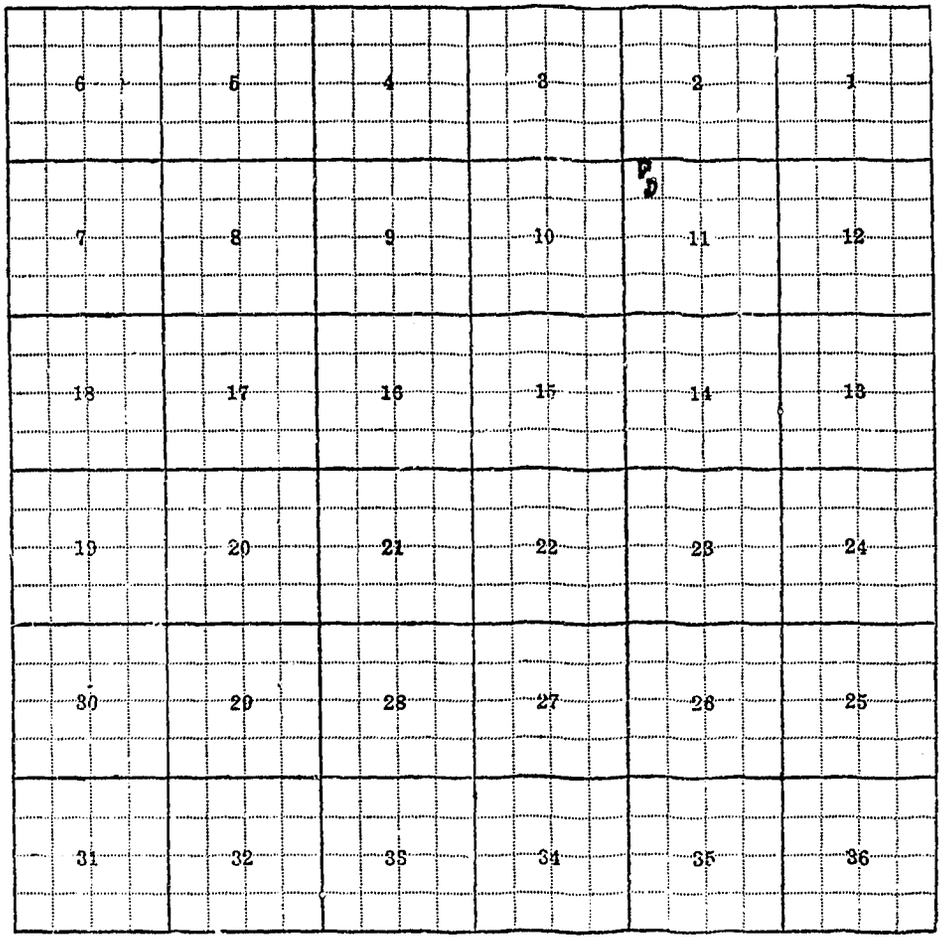
6
5
4
3
2
1
7
8
9
10
11
12
18
17
16
15
14
13
19
20
21
22
23
24
30
29
28
27
26
25
31
32
33
34
35
36

11-D

F-1-A

County Ravalli

Farm Checked: Date 8-10-57

By Vaughn Chadbourne

STATE OF MONTANA
STATE ENGINEERS OFFICE
Water Resources Survey

T 3N R 21W Plat No 23

Photo No 1P-178

Legal Land Owner Claude & Minnie Hopkins Address

Operator Claude Hopkins Address Darby, Montana

Water is delivered by:— 1. Private System; X 2. Ditch Company; 3. State Project; 4. Federal Project; 5. Irrigation District

If under Ditch Company, Irrigation District, or Government Project, state the number of shares or inches, acre feet, as the case may be in said system

App. No. Decree No.	NAME OF APPROPRIATOR TO WHOM DECREED	NAME OF STREAM	Date App. Date Priority	Miner's Inches	In Use	NAME OF DITCH (Water Delivered By)	No.	R/F	P/G/S	Present Irr. Acres	Irrigable Acres
D-1111	Claude Hopkins	Tin Cup Creek	4-1-84	32	4	Mill Ditch	1	R)		4	0
Use		Bunkhouse Creek				Mill Ditch	1	F)			

NOTE: R—Denotes Regular Irrigation. F—Flood Irrigation. P—Water diverted by means of pumping. G—Water diverted by gravity. S—Stored Water.

Condition of System Good Topography 1st Bench River Basin Columbia River, Tin Cup Creek,
Adequate Supply: Yes No x Explain On tail end of ditch. Bunkhouse Creek
Remarks Picks up Bunkhouse water in Mill Ditch. Has used water out of Overturf Ditch several years ago. Thinks that he should have a right in Overturf Ditch.

Also in: Plat No Twp Rge	Plat No Twp Rge	Plat No Twp Rge
Plat No Twp Rge	Plat No Twp Rge	Plat No Twp Rge

Information From:
Claude Hopkins

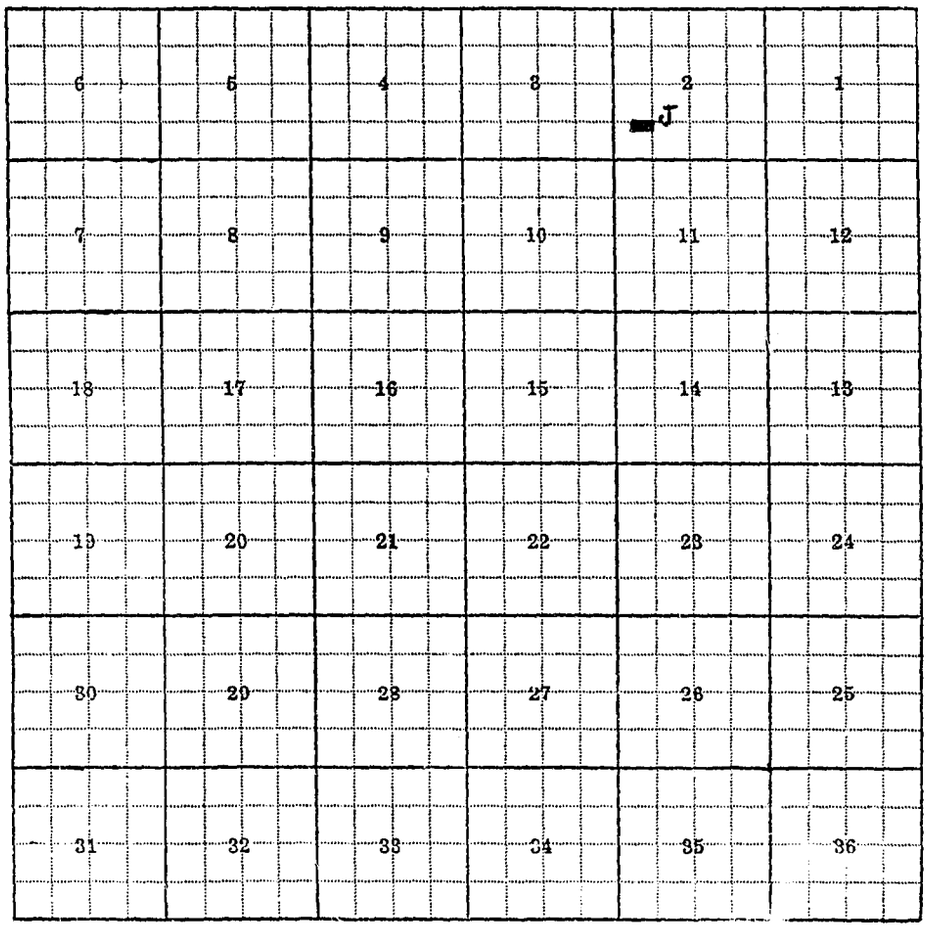
6
5
4
3
2
1
J
7
8
9
10
11
12
18
17
16
15
14
13
19
20
21
22
23
24
30
29
28
27
26
25
31
32
33
34
35
36

2-J

F-1-A

County Ravalli

Farm Checked: Date 8-20-57

By Vaughn Chadbourne

STATE OF MONTANA
STATE ENGINEERS OFFICE
Water Resources Survey

T. 3N R. 21W Plat No. 23

Photo No. 1P-177

Legal Land Owner Intermountain Lumber Company Address Darby, Montana

Operator ..... Address .....

Water is deliverd by:— 1. Private System; 2. Ditch Company; 3. State Project; 4. Federal Project; 5. Irrigation District

If under Ditch Company, Irrigation District, or Government Project, state the number of shares or inches, acre feet, as the case may be in said system .....

App. No. Decree No.	NAME OF APPROPRIATOR TO WHOM DECREED	NAME OF STREAM	Date App. Date Priority	Miner's Inches	In Use	NAME OF DITCH (Water Delivered By)	No.	R/F	P/G/S	Present Irr. Acres	Irrigable Acres
*D-1116	Mary S. Kerlee	Tin Cup Creek	4-1-84	25	No	Mill Ditch					
	NO IRRIGATION										

NOTE: R—Denotes Regular Irrigation. F—Flood Irrigation. P—Water diverted by means of pumping. G—Water diverted by gravity. S—Stored Water.

Condition of System ..... Topography ..... River Basin .....

Adequate Supply: Yes..... No..... Explain .....

Remarks * D-1116 entitled to 5½ miner's inches - NOT IN USE.

Also in: Plat No..... Twp..... Rge.....	Plat No..... Twp..... Rge.....	Plat No..... Twp..... Rge.....
Plat No..... Twp..... Rge.....	Plat No..... Twp..... Rge.....	Plat No..... Twp..... Rge.....

Information From:

J. C. Lear

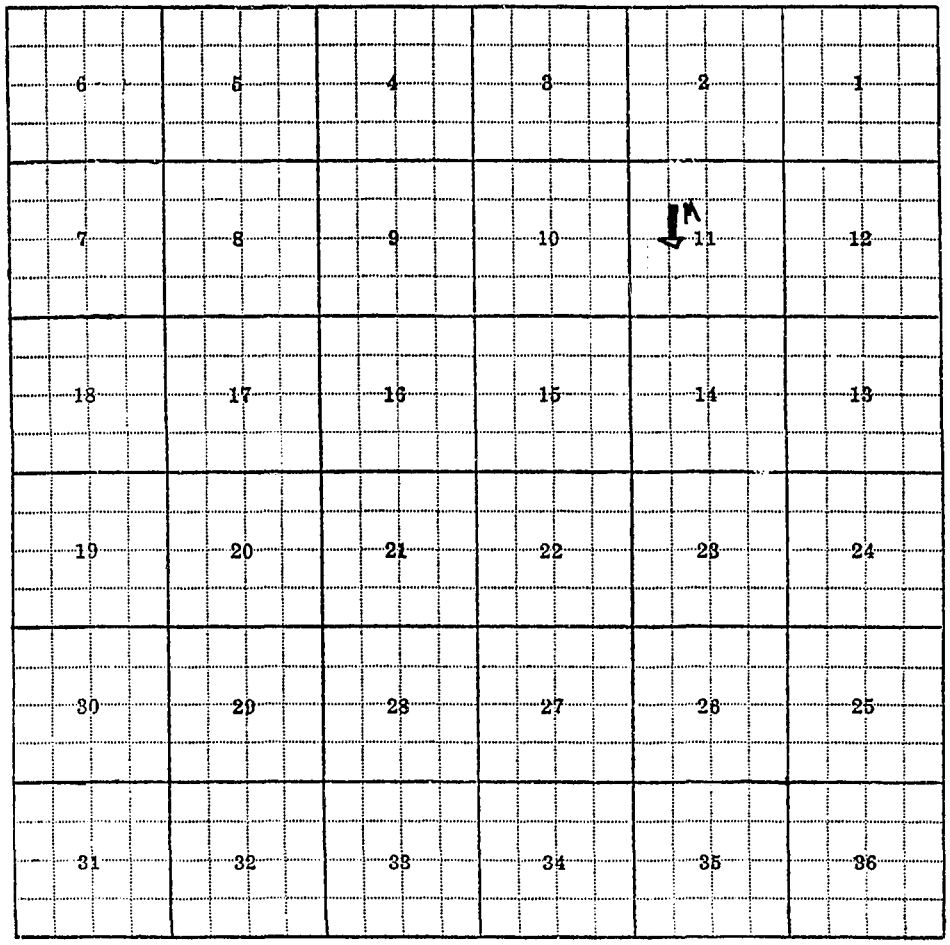
6
5
4
3
2
1
7
8
9
10
11
M
12
18
17
16
15
14
13
19
20
21
22
23
24
30
29
28
27
26
25
31
32
33
34
35
36

11-M,

F-I-A

County Ravalli

Farm Checked: Date 6-28-57

By Vaughn Chadbourne

STATE OF MONTANA
STATE ENGINEERS OFFICE
Water Resources Survey

T. 3N R. 21W Plat No. 23

Photo No. 1P-176

Legal Land Owner Clayton & Mabel Jenkins Address Darby, Montana

Operator Same Address

Water is deliverd by:— 1. Private System; x 2. Ditch Company; 3. State Project; 4. Federal Project; 5. Irrigation District

If under Ditch Company, Irrigation District, or Government Project, state the number of shares or inches, acre feet, as the case may be in said system

App. No. Decree No.	NAME OF APPROPRIATOR TO WHOM DECREED	NAME OF STREAM	Date App. Date Priority	Minor's Inches	In Use	NAME OF DITCH (Water Delivered By)	No.	R/F	P/G/S	Present Irr. Acres	Irrigable Acres
D-1152	Genevieve Solleder	Tin Cup Creek	4-1-84	40	10	Mill Ditch	1			10	0
A-209	Geo. W. Solleder	Blacktail Gulch	6-11-02	100	No						

NOTE: R—Denotes Regular Irrigation. F—Flood Irrigation. P—Water diverted by means of pumping. G—Water diverted by gravity. S—Stored Water.

Condition of System Good Topography 2nd Bench River Basin Columbia River, Tin Cup Creek

Adequate Supply: Yes x No Explain

Remarks Uses gravity sprinkler

Also in: Plat No. Twp. Rge. | Plat No. Twp. Rge. | Plat No. Twp. Rge.
Plat No. Twp. Rge. | Plat No. Twp. Rge. | Plat No. Twp. Rge.

Information From:
Field Survey

6	5	4	3	2	1
7	8	9	10	11	12
18	17	16	15	14	13
19	20	21	22	23	24
30	29	28	27	26	25
31	32	33	34	35	36

14-AE

F-1-A

County Ravalli

STATE OF MONTANA
STATE ENGINEERS OFFICE
Water Resources Survey

T. 3N R. 21W Plat No. 23

Farm Checked: Date 7-29-57

Photo No. 1P-177

By Vaughn Chadbourne & Geo. Tate

Legal Land Owner Robert E. Kerlee Est. Address Darby, Montana

Operator Same Address

Water is deliverd by:— 1. Private System; X 2. Ditch Company; 3. State Project; 4. Federal Project; 5. Irrigation District

If under Ditch Company, Irrigation District, or Government Project, state the number of shares or inches, acre feet, as the case may be in said system

App. No. Decree No.	NAME OF APPROPRIATOR TO WHOM DECREED	NAME OF STREAM	Date App. Date Priority	Miner's Inches	In Use	NAME OF DITCH (Water Delivered By)	No.	R/F	P/G/S	Present Irr. Acres	Irrigable Acres
D-1149	Mary A. Sherill	Tin Cup Creek	4-1-84	10	3	Mill Ditch	1	R		3	0

NOTE: R—Denotes Regular Irrigation. F—Flood Irrigation. P—Water diverted by means of pumping. G—Water diverted by gravity. S—Stored Water.

Condition of System Good Topography 1st Bench River Basin Columbia River, Tin Cup Creek

Adequate Supply: Yes X No. Explain

Remarks

Also in: Plat No. Twp Rge	Plat No. Twp Rge	Plat No. Twp Rge
Plat No. Twp Rge	Plat No. Twp Rge	Plat No. Twp Rge

Information From:

Field Survey

6	5	4	3	2	1
7	8	9	10	11	12
18	17	16	15	14	13
19	20	21	22	23	24
30	29	28	27	26	25
31	32	33	34	35	36

10-0