



6	5	4	3	2	1
7	8	9	10	11	12
13	14	15	16	17	18
19	20	21	22	23	24
25	26	A	A	28	25
27	28	A	B	30	29
31	32	33	34	35	36

27-A, 28-A, 33-A, 34-B

---



---



---

F-1-A  
 County Ravalli  
 Farm Checked: Date 10-20-56  
 By Ted Neuman

STATE OF MONTANA  
 STATE ENGINEERS OFFICE  
 Water Resources Survey

T. 3N R. 20W Plat No. 24  
 Photo No. 2P-113; 2P-11

Legal Land Owner Grover & Ruth Rumph Address \_\_\_\_\_

Operator Grover Rumph Address Darby, Montana

Water is delivered by: - 1. Private System;  2. Ditch Company; 3. State Project; 4. Federal Project; 5. Irrigation District

If under Ditch Company, Irrigation District, or Government Project, state the number of shares or inches, acre feet, as the case may be in said system \_\_\_\_\_

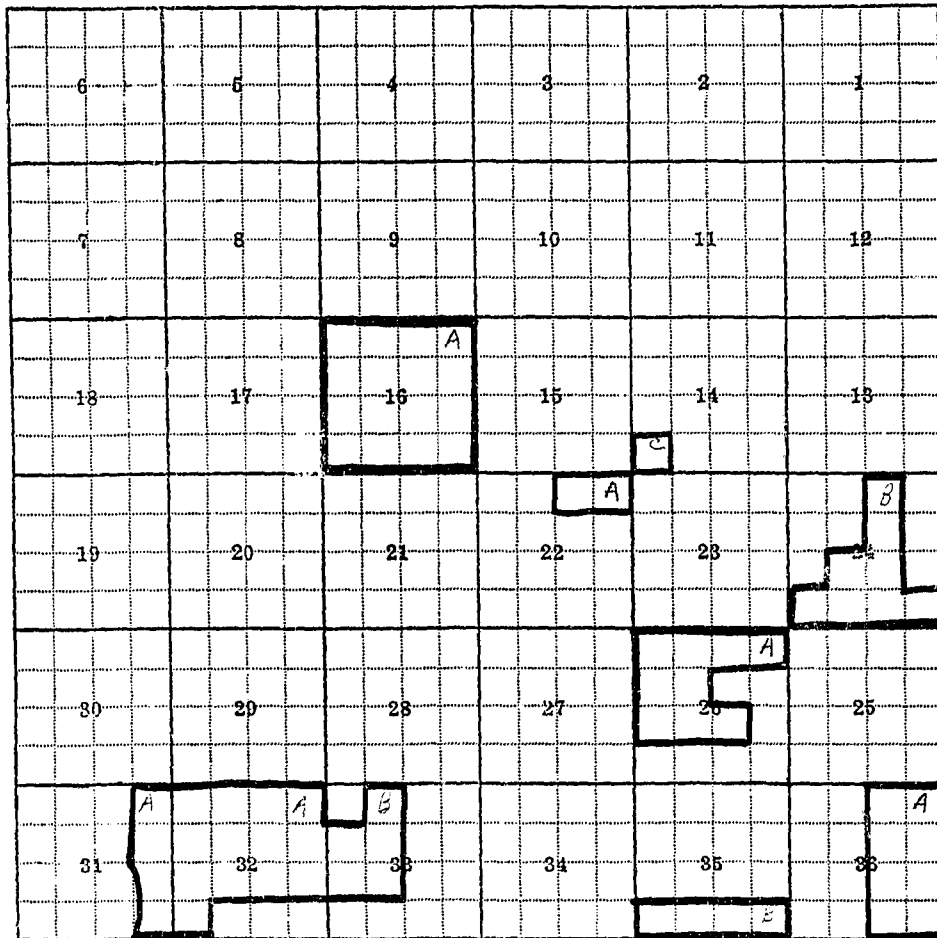
App. No. Decree No.	NAME OF APPROPRIATOR TO WHOM DECREED	NAME OF STREAM	Date App. Date Priority	Minor's Inches	In Use	NAME OF DITCH (Water Delivered By)	No.	R/F	P/G/S	Present In. Acres	Irrigable Acres
D-731	C. W. Ward	Rye Creek	5-1-85	40	Yes						
			5-1-77	80	Yes	Ward Ditch	1	R)		55	0
D-726	P. H. Edwards	Rye Creek	7-1-85	60	Yes	Ward Ditch	1	R)			
No filing		Lowman Creek				Ward Ditch	1	R		7	0
D-158	Claude Hopkins										
	Jeff Whitesell										
	Sidney Edwards										
	Geo. A. Robbins										
	Thomas & W. A.										
	Thorning										
	A. L. Johnston	Bitterroot River	6-16-91	1165	200	Main Ditch	1	R		43	0

NOTE: R—Denotes Regular Irrigation. F—Flood Irrigation. P—Water diverted by means of pumping. G—Water diverted by gravity. S—Stored Water.

Condition of System Good Topography Meadow River Basin Columbia River, Lowman Creek,  
 Adequate Supply: Yes  No  Explain Rye Creek, East Fork Bitterroot  
 Remarks \*See ditch decree case #4289 for later diversion of water and present ownership. This decree allows Grover Rumph 200 minor's inches as of the priority date - 6-16-91.

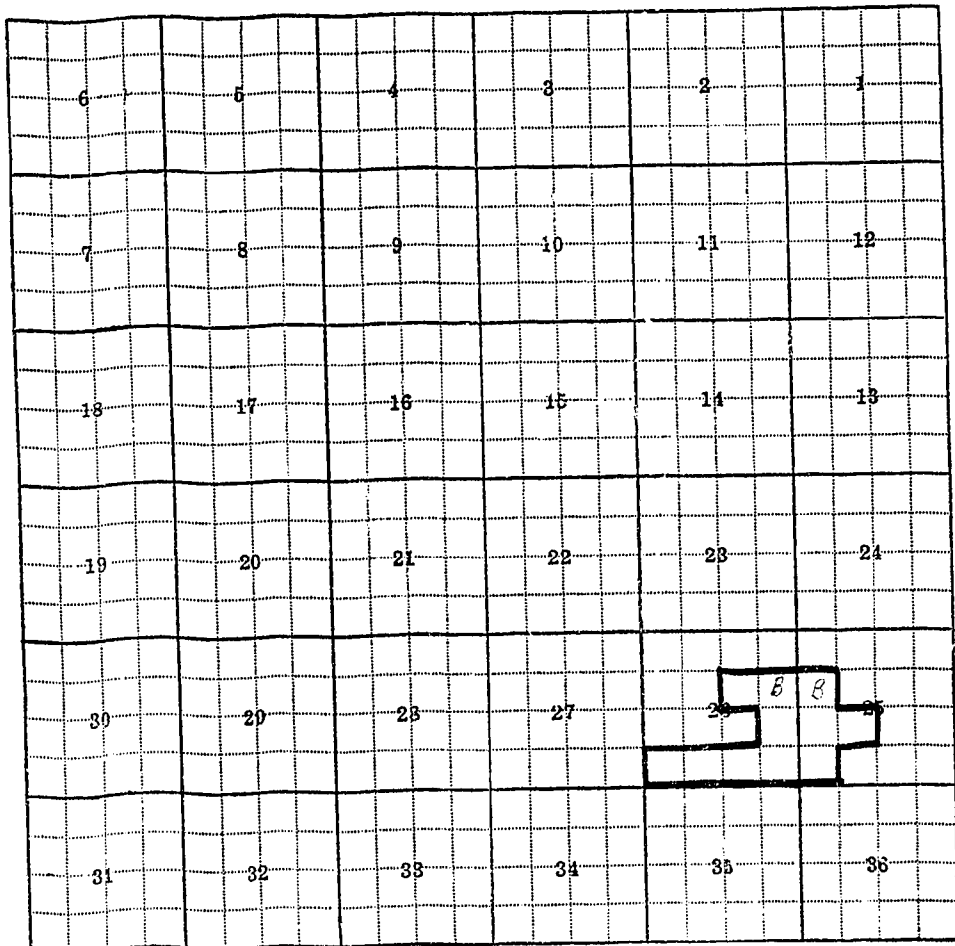
Also Plat No. <u>29</u> Twp. <u>2N</u> Rge. <u>20W</u>	Plat No. _____ Twp. _____ Rge. _____	Plat No. _____ Twp. _____ Rge. _____
Plat No. _____ Twp. _____ Rge. _____	Plat No. _____ Twp. _____ Rge. _____	Plat No. _____ Twp. _____ Rge. _____

Information From:  
Grover Rumph



14-C, 16-A, 22-A, 24-B, 26-A, 31-A, 32-A, 33-B, 35-B, 36-A





25-B, 26-B

F-1-A

County Beavalli

Farm Checked: Date 10-23-56

By Ted Neuman

Legal Land Owner Fred Thorning et al

Operator Fred Thorning

Water is delivered by:— 1. Private System;  2. Ditch Company; 3. State Project; 4. Federal Project; 5. Irrigation District

If under Ditch Company, Irrigation District, or Government Project, state the number of shares or inches, acre feet, as the case may be in said system

STATE OF MONTANA  
STATE ENGINEERS OFFICE  
Water Resources Survey

T 3N R 20W Plat No. 24

Photo No. 2P-11

Address .....

Address Darby, Montana

App. No. Decree No.	NAME OF APPROPRIATOR TO WHOM DECREED	NAME OF STREAM	Date App. Date Priority	Miner's Inches	In Use	NAME OF DITCH (Water Delivered By)				Present Irr. Acres	Irrigable Acres
							No.	R/F	P/G/S		
D-730	Thomas Thorning	Rye Creek	5-1-77	135	Yes	Thorning Ditch	1	R		21	0
D-158	Claude Hopkins										
	Jeff Whitesell										
	Sidney Edwards										
	Geo. A. Robbins										
	Thomas & W. A. Thorning										
A-1697	A. L. Johnston	Bitterroot River	6-16-91	1165	33P	Main Ditch	1	R		40	0
	Carrie Thorning	Seepage, waste & Drain	2-1-54	300	Yes	Thorning Ditch	1	R		41	0

NOTE: R—Denotes Regular Irrigation. F—Flood Irrigation. P—Water diverted by means of pumping. G—Water diverted by gravity. S—Stored Water.

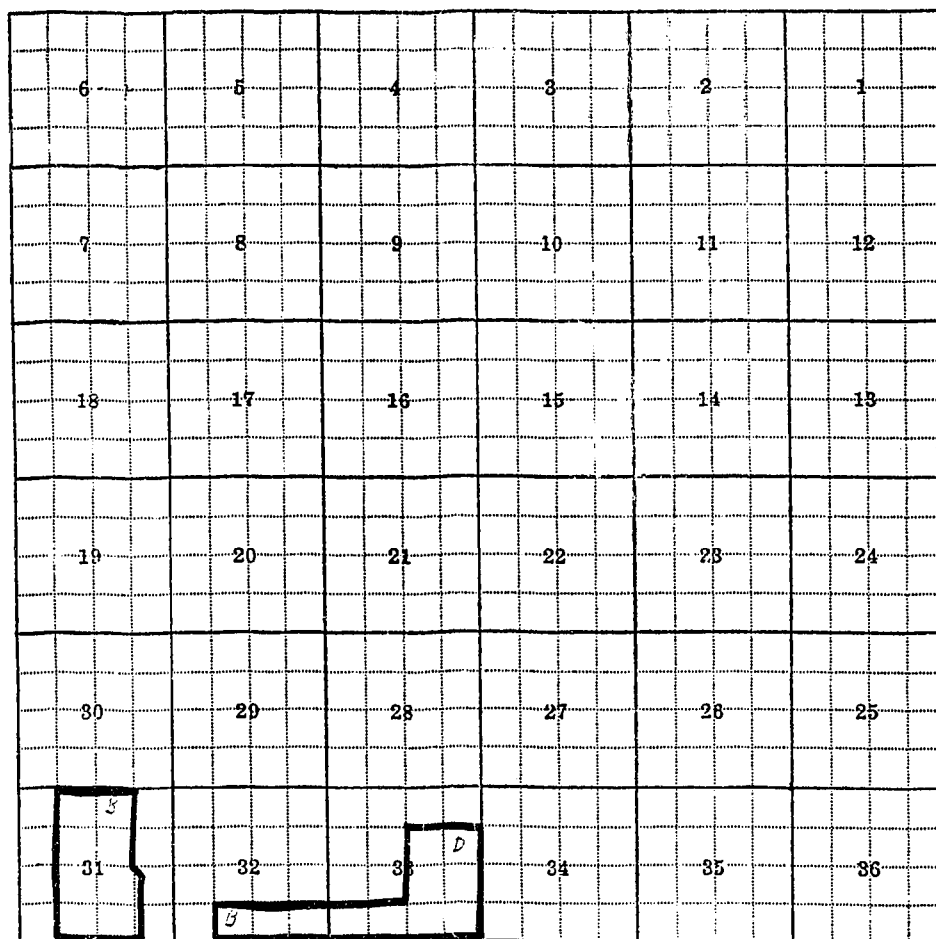
Condition of System Good Topography Bottom River Basin Columbia River, Rye Creek,

Adequate Supply: Yes  No  Explain East Fork Bitterroot River,

Remarks Operates Sidney Edwards place in Twp. 2N. - Rge. 20W. Swamp

Also in: Plat No. <u>28</u> Twp. <u>2N</u> Rge. <u>21W</u>	Plat No. <u>      </u> Twp. <u>      </u> Rge. <u>      </u>	Plat No. <u>      </u> Twp. <u>      </u> Rge. <u>      </u>
Plat No. <u>29</u> Twp. <u>2N</u> Rge. <u>20W</u>	Plat No. <u>      </u> Twp. <u>      </u> Rge. <u>      </u>	Plat No. <u>      </u> Twp. <u>      </u> Rge. <u>      </u>

Information From:  
Fred Thorning



31-B, 32-B, 33-D