21
T4N-R21W

F-1-A

County Ravalli

STATE OF MONTANA
STATE ENGINEERS OFFICE
Water Resources Survey

T. 4N. R. 21W Plat No. 21

Farm Checked: Date 6-22-57

Photo No. 1P-181

By Donald Barrick

Legal Land Owner Fred & Georgia Abbey Address Hamilton, Montana - Route #1

Operator Same Address

Water is deliverd by:— 1. Private System; x 2. Ditch Company; 3. State Project; 4. Federal Project; 5. Irrigation District

If under Ditch Company, Irrigation District, or Government Project, state the number of shares or inches, acre feet, as the case may be in said system

App. No. Decree No.	NAME OF APPROPRIATOR TO WHOM DECREED	NAME OF STREAM	Date Appr. Date Priority	Miner's Inches	In Use	NAME OF DITCH (Water Delivered By)	No.	R/F	P/G/S	Present Irr. Acres	Irrigable Acres
A-871	J. W. Tabor	Rock Creek	7-20-89	1000	117½	B. R. I. D. (Sprinkles)	1		S	30	0

NOTE: R—Denotes Regular Irrigation. F—Flood Irrigation. P—Water diverted by means of pumping. G—Water diverted by gravity. S—Stored Water.

Condition of System Good Topography River Bottom River Basin Columbia River, Rock Creek

Adequate Supply: Yes x No Explain

Remarks Gets 117½ free water from Bitterroot Irrigation District.

Also in: Plat No. Twp. Rge.	Plat No. Twp. Rge.	Plat No. Twp. Rge.
Plat No. Twp. Rge.	Plat No. Twp. Rge.	Plat No. Twp. Rge.

Information From:

Mr. Fred Abbey

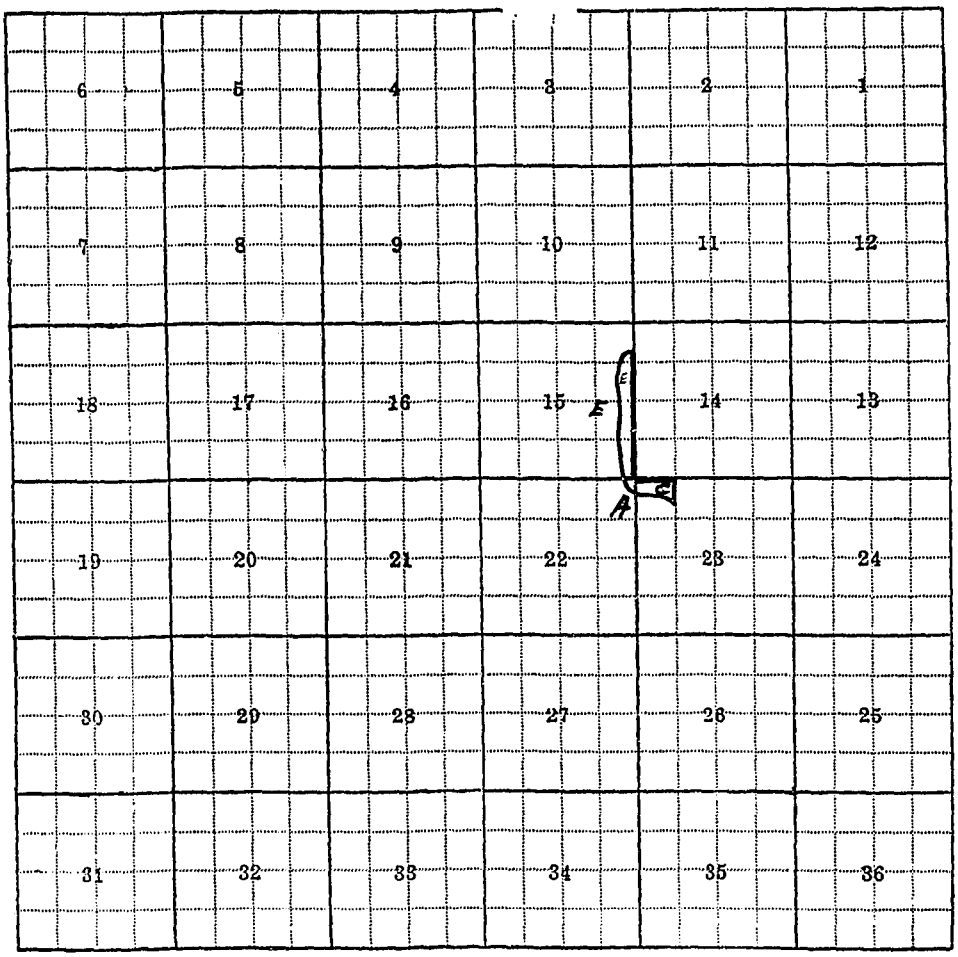
6
5
4
3
2
1
7
8
9
10
11
12
18
17
16
15
E
14
13
A
19
20
21
22
23
24
30
29
28
27
26
25
31
32
33
34
35
36

15-E, 22-A, 23-C

F-1-A

County ..Ravalli.....

Farm Checked: Date..5-11-57.....

By ..Donald Barrick & Joe Pouliot.....

STATE OF MONTANA
STATE ENGINEERS OFFICE
Water Resources Survey

T..4N..R..21W. Plat No....21.....

Photo No....1P-181.....

Legal Land Owner ..John & Adele Algie..... Address ..Hamilton, Montana - Route #1.....

Operator ..Same..... Address .....

Water is deliverd by:— 1. Private System; X 2. Ditch Company; 3. State Project; 4. Federal Project; 5. Irrigation District

If under Ditch Company, Irrigation District, or Government Project, state the number of shares or inches, acre feet, as the case may be in said system .....

App. No. Decree No.	NAME OF APPROPRIATOR TO WHOM DECREED	NAME OF STREAM	Date App. Date Priority	Miner's Inches	In Use	NAME OF DITCH (Water Delivered By)	No.	R/F	P/G/S	Present Irr. Acres	Irrigable Acres
A-1415	Denis McCarty	Unnamed Springs	5-15-84	All	Yes						
Use Right		Lick Creek				Clack-Tripp Ditch	1			0	1½

NOTE: R—Denotes Regular Irrigation. F—Flood Irrigation. P—Water diverted by means of pumping. G—Water diverted by gravity. S—Stored Water.

Condition of System ..... Topography ..... River Basin .....

Adequate Supply: Yes..... No..... Explain .....

Remarks .....

Also in: Plat No..... Twp..... Rge..... | Plat No..... Twp..... Rge..... | Plat No..... Twp..... Rge.....
Plat No..... Twp..... Rge..... | Plat No..... Twp..... Rge..... | Plat No..... Twp..... Rge.....

Information From:

Mr. John Algie

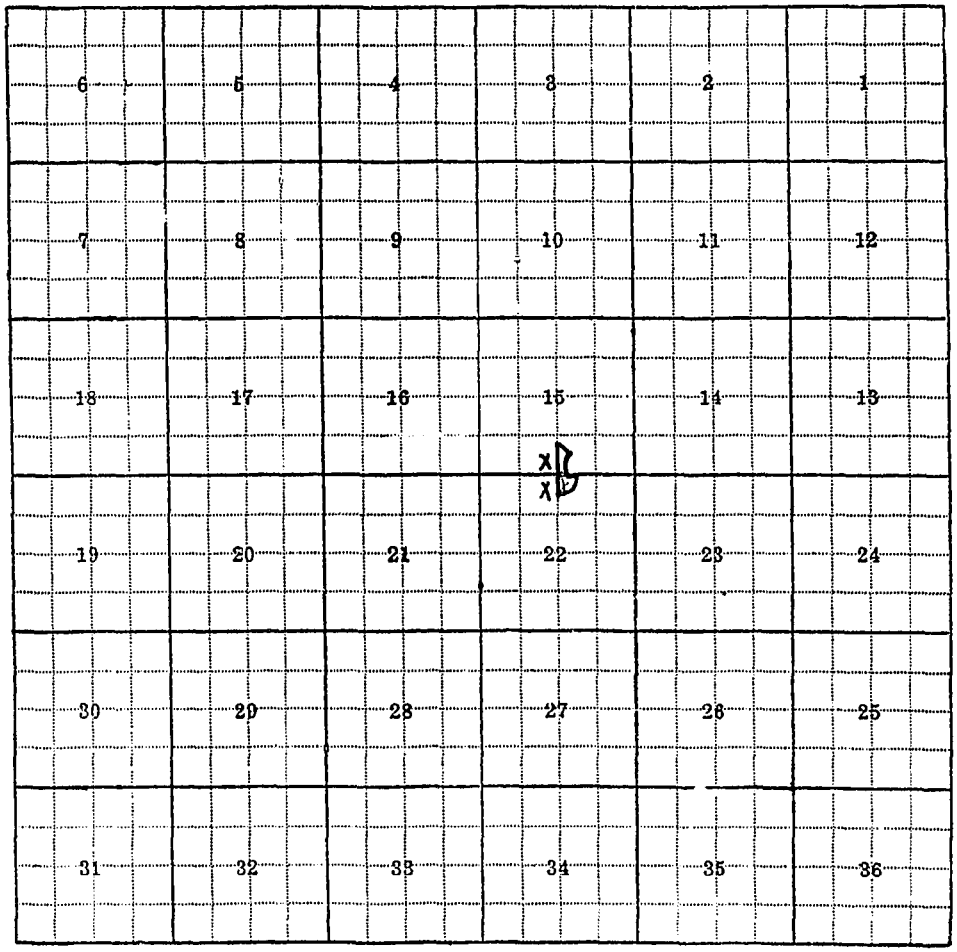
6
5
4
3
2
1
7
8
9
10
11
12
18
17
16
15
14
13
X
X
19
20
21
22
23
24
30
29
28
27
26
25
31
32
33
34
35
36

15-X, 22-X

F-1-A

County Ravalli

STATE OF MONTANA
STATE ENGINEERS OFFICE
Water Resources Survey

T. 4N R. 21W Plat No. 21

Farm Checked: Date 5-10-57

Photo No. 1P-182

By Donald Barrick & Joe Pouliot

Legal Land Owner Henry & Lucille Andrews Address Hamilton, Montana - Route #1

Operator Same Address

Water is deliverd by:— 1. Private System; x 2. Ditch Company; 3. State Project; 4. Federal Project; 5. Irrigation District

If under Ditch Company, Irrigation District, or Government Project, state the number of shares or inches, acre feet, as the case may be in said system

App. No. Decree No.	NAME OF APPROPRIATOR TO WHOM DECREED	NAME OF STREAM	Date App. Date Priority	Miner's Inches	In Use	NAME OF DITCH (Water Delivered By)	No.	R/F	P/G/S	Present Irr. Acres	Irrigable Acres
D-598	Robert Clements	Lost Horse Creek	6-1-93	91	31	Norman-Andrews Ditch	1	R		15	0

NOTE: R—Denotes Regular Irrigation. F—Flood Irrigation. P—Water diverted by means of pumping. G—Water diverted by gravity. S—Stored Water.

Condition of System Good Topography Slope River Basin Columbia River, Lost Horse Creek

Adequate Supply: Yes x No Explain

Remarks

Also in: Plat No. Twp. Rge.	Plat No. Twp. Rge.	Plat No. Twp. Rge.
Plat No. Twp. Rge.	Plat No. Twp. Rge.	Plat No. Twp. Rge.

Information From:

Mr. Charles Norman

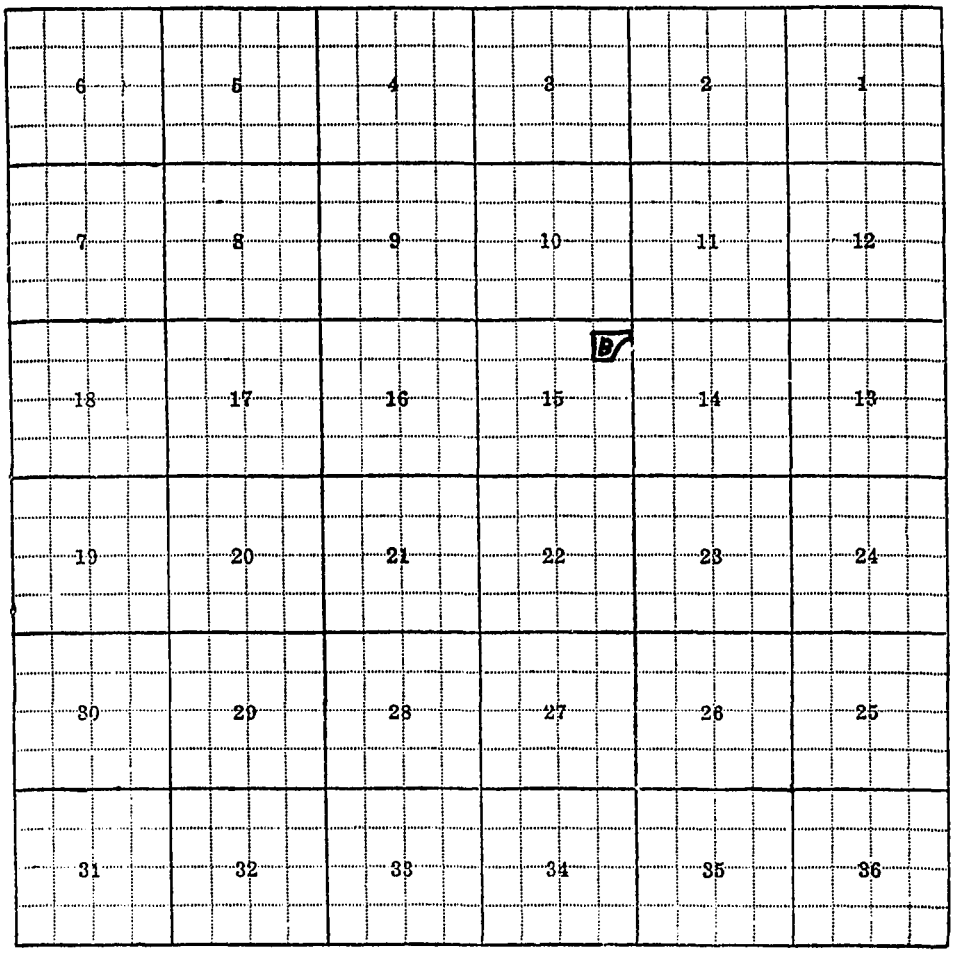
6
5
4
3
2
1
7
8
9
10
11
12
B
18
17
16
15
14
13
19
20
21
22
23
24
30
29
28
27
26
25
31
32
33
34
35
36

15-B

F-1-A

County Ravalli

STATE OF MONTANA
STATE ENGINEERS OFFICE
Water Resources Survey

T. 4N R. 21W Plat No. 21

Farm Checked: Date 5-28-57

Photo No. 1P-133; 1P-132

By Donald Barrick & Joe Pouliot

Legal Land Owner Weldon & June Buhler Address Darby, Montana

Operator Same Address

Water is deliverd by:— 1. Private System; 2. Ditch Company; X 3. State Project; 4. Federal Project; 5. Irrigation District

If under Ditch Company, Irrigation District, or Government Project, state the number of shares or inches, acre feet, as the case may be in said system

App. No. Decree No.	NAME OF APPROPRIATOR TO WHOM DECREED	NAME OF STREAM	Date App. Date Priority	Miner's Inches	In Use	NAME OF DITCH (Water Delivered By)	No.	R/F	P/G/S	Present Irr. Acres	Irrigable Acres
A-874	Como Orch. Land Co.	S. Fk. Rock Creek	8-11-10	2000	68.75	Rock Cr. Water Co. D.	2	R		2	0

NOTE: R—Denotes Regular Irrigation. F—Flood Irrigation. P—Water diverted by means of pumping. G—Water diverted by gravity. S—Stored Water.

Condition of System Good Topography Slope River Basin Columbia River, S. Fk. Rock Creek

Adequate Supply: Yes x No Explain

Remarks Weldon Buhler is signed up for 68.75 shares under the Rock Creek Water Co.

Also in:	Plat No. 23	Twp. 3N	Rge. 21W	Plat No.	Twp.	Rge.	Plat No.	Twp. Rge.
	Plat No.	Twp.	Rge.	Plat No.	Twp.	Rge.	Plat No.	Twp. Rge.

Information From:

Mr. Weldon Buhler

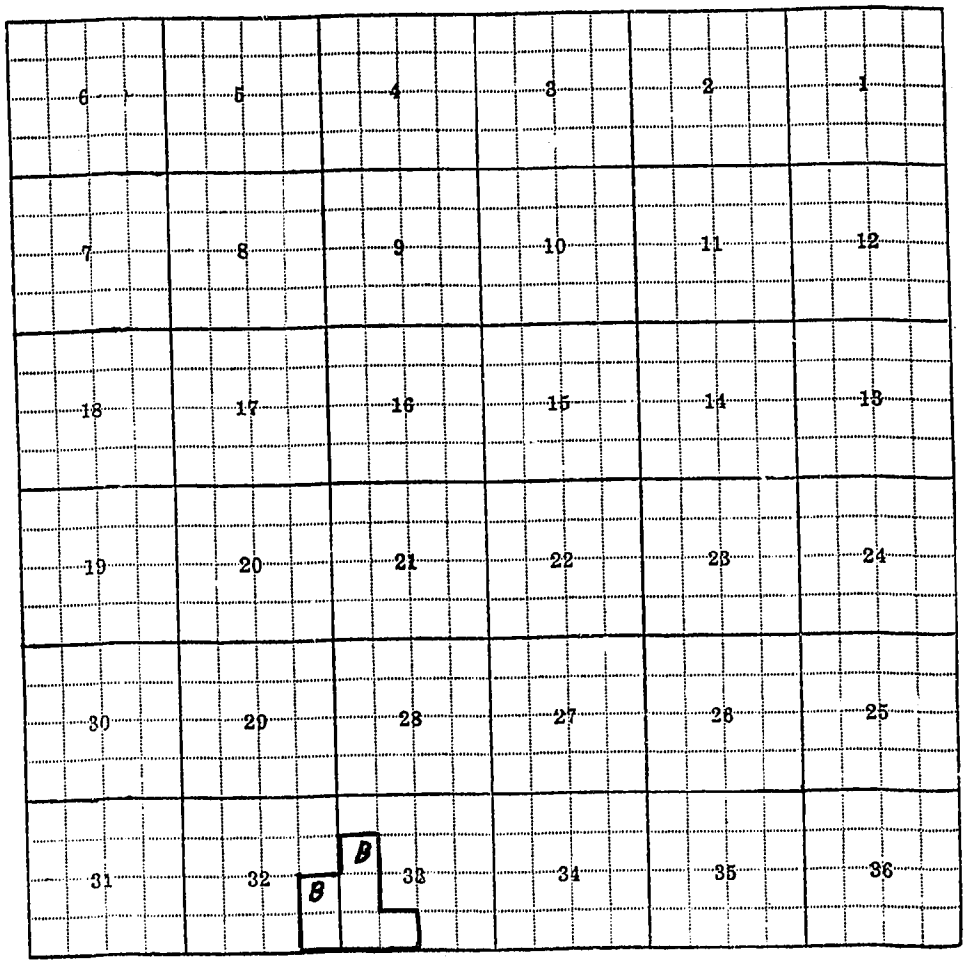
6
5
4
3
2
1
7
8
9
10
11
12
18
17
16
15
14
13
19
20
21
22
23
24
30
29
28
27
26
25
31
32
B
B
33
34
35
36

32-B, 33-B

F-1-A

County ..Ravalli.....

Farm Checked: Date...5-27-57.....

By ..Donald..Barrick..& Joe..Poulin

STATE OF MONTANA
STATE ENGINEERS OFFICE
Water Resources Survey

T..4N.....R..21W... Plat No....21.....

Photo No....1P-180.....

Legal Land Owner .....Chris..& Amelia..Chachakos..... Address .....

Operator .....Clyde McLean - Buying..... Address ..Hamilton,..Montana - Route #1.....

Water is deliverd by:— 1. Private System; x 2. Ditch Company; 3. State Project; 4. Federal Project; 5. Irrigation District

If under Ditch Company, Irrigation District, or Government Project, state the number of shares or inches, acre feet, as the case may be in said system .....

App. No. Decree No.	NAME OF APPROPRIATOR TO WHOM DECREED	NAME OF STREAM	Date App. Date Priority	Miner's Inches	In Use	NAME OF DITCH (Water Delivered By)	No.	R/F	P/G/S	Present Irr. Acres	Irrigable Acres
A-1327	Richard B. Nicholson	Como Lake	10-16-99	200	80	McLean-Fosdal Ditch	1	R		56	0

NOTE: R—Denotes Regular Irrigation. F—Flood Irrigation. P—Water diverted by means of pumping. G—Water diverted by gravity. S—Stored Water.

Condition of System .....Good..... Topography .....Bench..... River Basin Columbia River, Lake Como

Adequate Supply: Yes...x..... No..... Explain .....

Remarks .....

Also in: Plat No....16... Twp...6N.... Rge..20W.	Plat No..... Twp..... Rge.....	Plat No..... Twp..... Rge.....
Plat No....19.. Twp...5N.... Rge..20W.	Plat No..... Twp..... Rge.....	Plat No..... Twp..... Rge.....

Information From:

Arne Fosdal

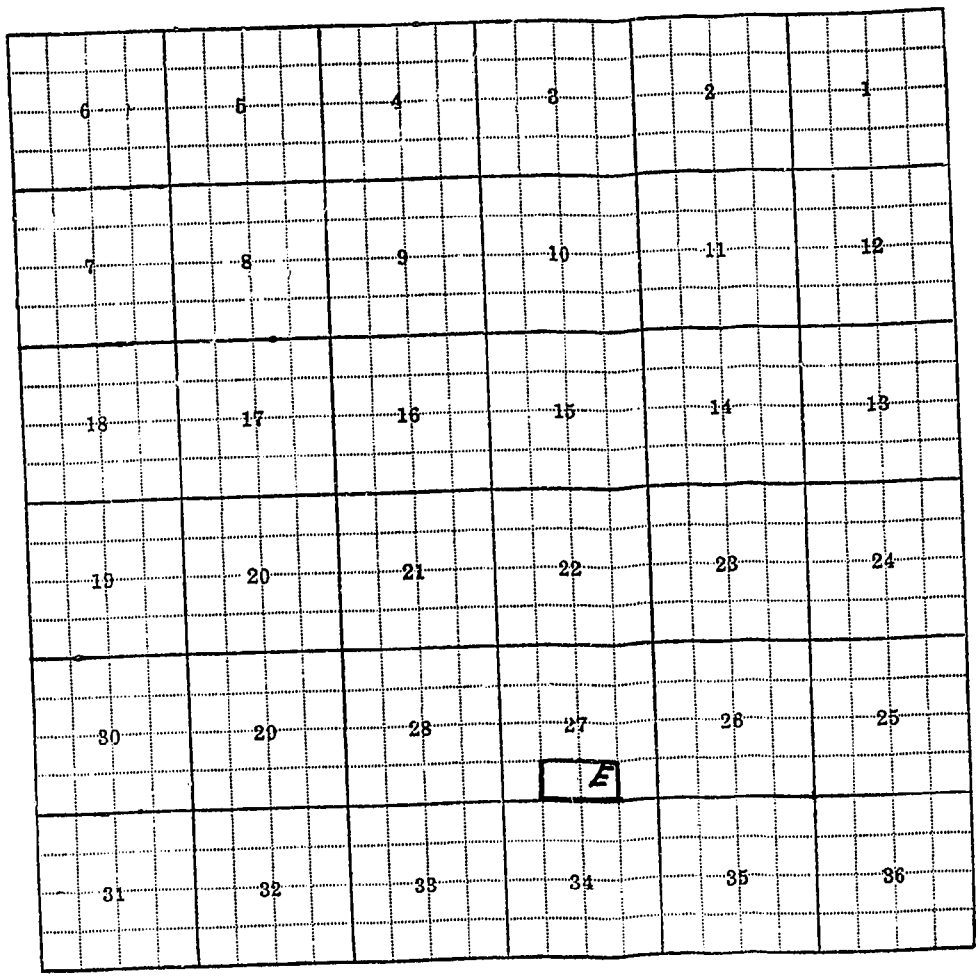
6
5
4
3
2
1
7
8
9
10
11
12
18
17
16
15
14
13
19
20
21
22
23
24
30
29
28
27
E
26
25
31
32
33
34
35
36

27-E

F-1-A

County Ravalli

Farm Checked: Date 6-26-57

By Donald Barrick

STATE OF MONTANA

STATE ENGINEERS OFFICE

Water Resources Survey

T 4N R 21W Plat No. 21

Photo No. 1P-183; 1P-184

Legal Land Owner * W. H. Chadwick Address

Operator Chadwick Bros. Address Hamilton, Montana Route #1

Water is deliverd by:— 1. Private System; 2. Ditch Company; 3. State Project; 4. Federal Project; 5. Irrigation District

If under Ditch Company, Irrigation District, or Government Project, state the number of shares or inches, acre feet, as the case may be in said system

App. No. Decree No.	NAME OF APPROPRIATOR TO WHOM DECREED	NAME OF STREAM	Date App. Date Priority	Miner's Inches	In Use	NAME OF DITCH (Water Delivered By)	No.	R/F	P/G/S	Present Irr. Acres	Irrigable Acres
A-1337	George E. Weisel	Ten Mile Lake	8-18-10	240	No						
A-1338	George E. Weisel	Twelve Mile Lake	8-18-10	240	No						
A-1363	George E. Weisel	Unnamed Lakes	8-18-10	240	No						
	*	NO IRRIGATION									

NOTE: R—Denotes Regular Irrigation. F—Flood Irrigation. P—Water diverted by means of pumping. G—Water diverted by gravity. S—Stored Water.

Condition of System Topography River Basin

Adequate Supply: Yes No Explain

Remarks Mr. Chadwick knew nothing about A-1337, A-1338 & A-1363

*Also in Charlos Heights Orchards #2

Also in Wards Cove

Also in: Plat No. 18 Twp. 5N Rge. 21W	Plat No. Twp. Rge.	Plat No. Twp. Rge.
Plat No. Twp. Rge.	Plat No. Twp. Rge.	Plat No. Twp. Rge.

Information From:

Mr. Chadwick

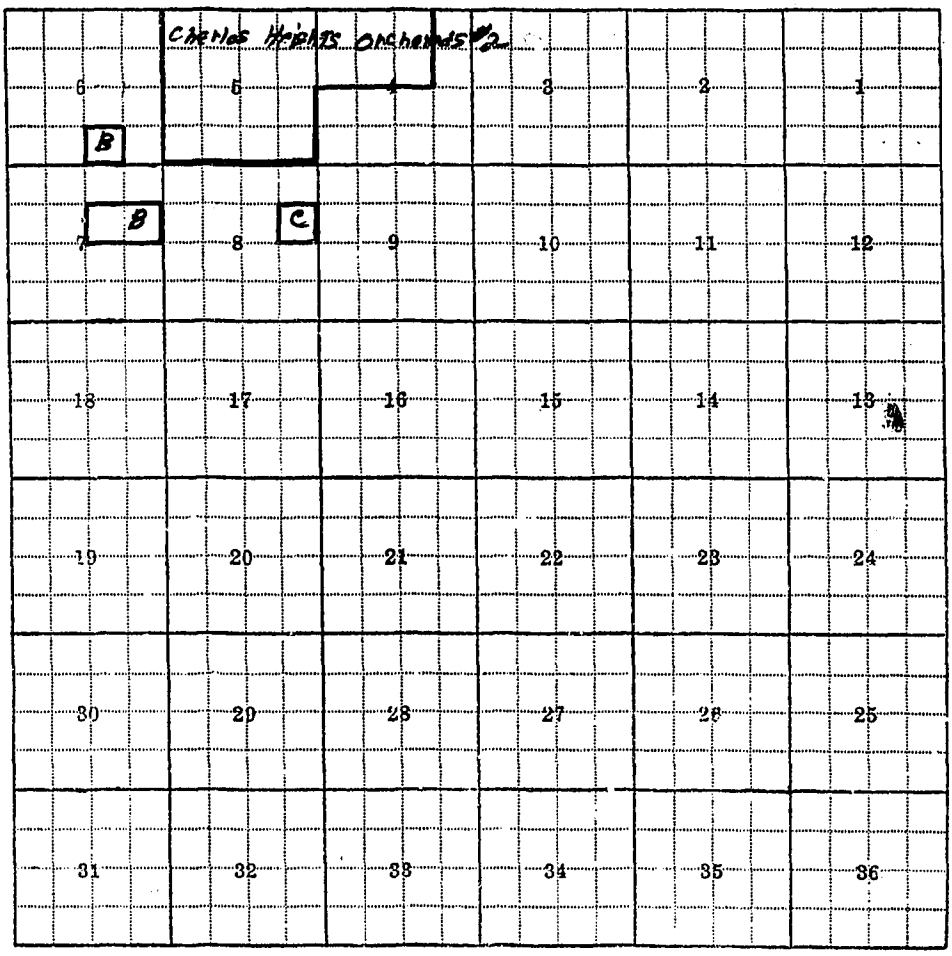
Chemeketa Heights Orchards #2
6
5
4
3
2
1
B
7
B
C
8
9
10
11
12
18
17
16
15
14
13
19
20
21
22
23
24
30
29
28
27
26
25
31
32
33
34
35
36

6-B, 7-B, 8-C

F-1-A

County Ravalli

STATE OF MONTANA
STATE ENGINEERS OFFICE
Water Resources Survey

T 4N R 21W Plat No. 21

Farm Checked: Date

Photo No.

By

Legal Land Owner Charlos Heights Orchards #1 & #2 - in Charlos Heights Irrigation District - SEE FOLLOWING FORMS

Address Charlos - Blk 1-9, Lots 1-8 Charlos #2 - Blk 9, Lots 9-16

Operator

Address

Water is deliverd by:— 1. Private System; 2. Ditch Company; 3. State Project; 4. Federal Project; 5. Irrigation District

If under Ditch Company, Irrigation District, or Government Project, state the number of shares or inches, acre feet, as the case may be in said system

App. No. Decree No.	NAME OF APPROPRIATOR TO WHOM DECREED	NAME OF STREAM	Date App. Date Priority	Miner's Inches	In Use	NAME OF DITCH (Water Delivered By)	No.	R/F	P/G/S	Present Irr. Acres	Irrigable Acres
*See Dist.		Lost Horse Creek				Clauson-Kramis Ditch					
						Lone Pine Ditch, Low					
						Ditch, Club House D.	5	R		690.11	54.50
*See Dist.		Hayes Creek				Else Ditch, Mallery					
						Ditch, Club House D.	5	R		142.54	20
A-592	E. O. Wagner	Hayes Creek (Branch)	8-23-37	15		Davis Ditch	1	R		1	0
A-1493	Glen Brown	Springs, Seepage, Waste	4-15-33	All		Renecker Ditch	1	R		3	0
Use Right		Lost Horse Creek				Halterman Ditch	1	R		8	0
D-603	Oscar Judd	Lost Horse Creek	6-1-92	65							
D-605	Grant Van Sant	Lost Horse Creek	5-1-84	320							
			6-1-92	65							
			4-1-93	140							
			2-20-04	820							
A-1322	Charlos Heights Orchard Co.	Camas Lakes #2	8-17-10	400		CONTINUED ON NEXT PAGE					

NOTE: R—Denotes Regular Irrigation. F—Flood Irrigation. P—Water diverted by means of pumping. G—Water diverted by gravity. S—Stored Water.

Condition of System Topography River Basin

Adequate Supply: Yes No Explain

Remarks SEE FOLLOWING FORMS FOR THE INDIVIDUAL WATER RIGHTS.
*Charlos Irrigation District.

Also in: Plat No. Twp. Rge.	Plat No. Twp. Rge.	Plat No. Twp. Rge.
Plat No. Twp. Rge.	Plat No. Twp. Rge.	Plat No. Twp. Rge.

Information From:
Field Survey

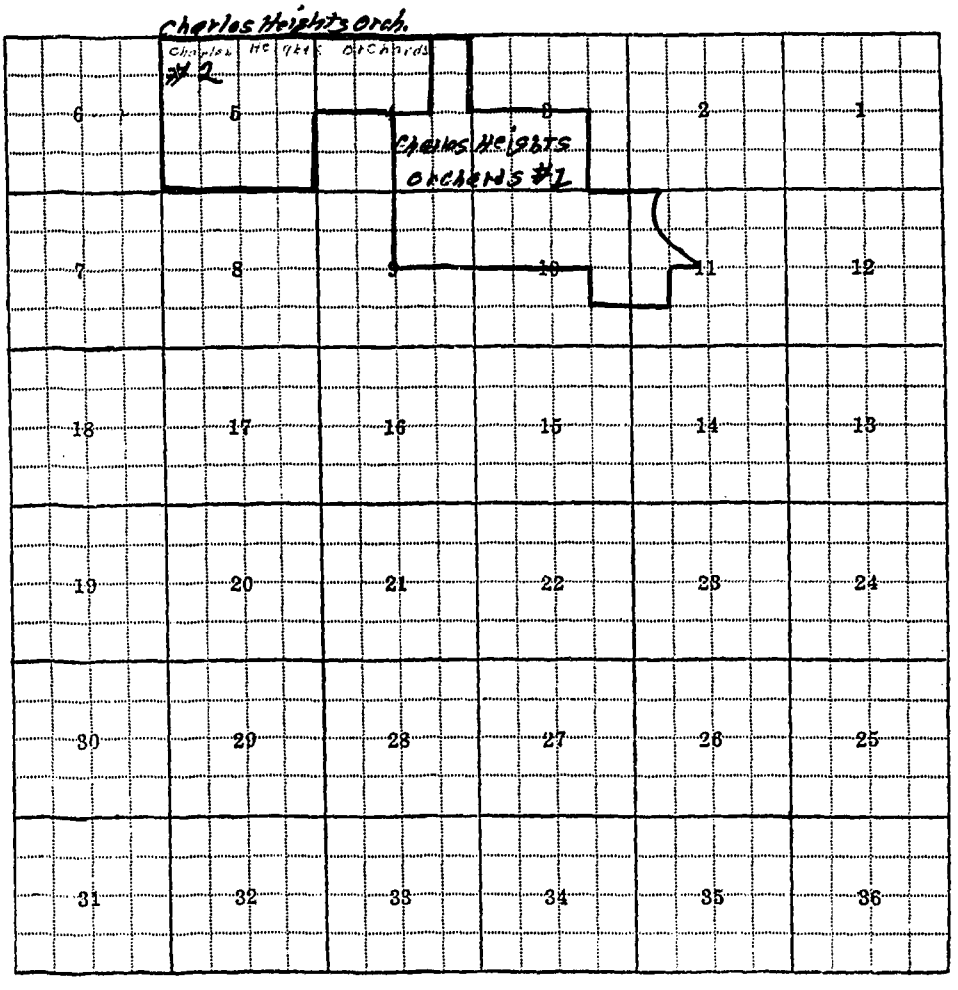
Charles Heights Orch.
Charles Heights Orchards #2
Charles Heights Orchards #1
6
5
4
3
2
1
7
8
9
10
11
12
18
17
16
15
14
13
19
20
21
22
23
24
30
29
28
27
26
25
31
32
33
34
35
36

F-1-A

County Ravalli

STATE OF MONTANA
STATE ENGINEERS OFFICE
Water Resources Survey

T 4N R 21W Plat No. 21

Farm Checked: Date.....

Photo No.....

By .....

Legal Land Owner Charlos Heights Orchards #1 & #2 - in Charlos Heights Irrigation District - CONTINUED Address .....

Operator .....Page 2..... Address .....

Water is deliverd by:— 1. Private System; 2. Ditch Company; 3. State Project; 4. Federal Project; 5. Irrigation District

If under Ditch Company, Irrigation District, or Government Project, state the number of shares or inches, acre feet, as the case may be in said system .....

App. No. Decree No.	NAME OF APPROPRIATOR TO WHOM DECREED	NAME OF STREAM	Date App. Date Priority	Miner's Inches	In Use	NAME OF DITCH (Water Delivered By)	No.	R/F	P/G/S	Present Irr. Acres	Irrigable Acres
	CONTINUED										
A-1323	Charlos Heights Orch. Co.	Camas Lakes #3	8-17-10	400							
A-1324	Charlos Heights Orchards Co.	Camas Lakes #4	8-17-10	400							
A-1325	Charlos Heights Orchards Co.	Camas Lakes #5	8-17-10	400							
**A-1329	Charlos Heights Orchards Co.	Lost Horse Lake	8-16-10	4000							
**A-1330	Charlos Heights Orchards Co.	Lost Horse Lake	8-17-10	4000							
A-1339	Charlos Heights Orchards Co.	Twin Lake	8-16-10	800							
A-1341	Charlos Heights Orchards Co.	Lower Twin Lake	8-16-10	800		CONTINUED ON NEXT PAGE					

NOTE: R—Denotes Regular Irrigation. F—Flood Irrigation. P—Water diverted by means of pumping. G—Water diverted by gravity. S—Stored Water.

Condition of System ..... Topography ..... River Basin .....

Adequate Supply: Yes..... No..... Explain .....

Remarks **NOTE: Lost Horse Lake not considered in use in Charlos Irrigation District at the present time.

Also in: Plat No..... Twp..... Rge..... Plat No..... Twp..... Rge..... Plat No..... Twp..... Rge.....
Plat No..... Twp..... Rge..... Plat No..... Twp..... Rge..... Plat No..... Twp..... Rge.....

Information From:

F-1-A

County Ravalli

STATE OF MONTANA
STATE ENGINEERS OFFICE
Water Resources Survey

T. 4N R. 21W Plat No. 21

Farm Checked: Date.....

By .....

Photo No.....

Legal Land Owner Charlos Heights Orchards #1 & #2 - in Charlos Heights Irrigation District - CONTINUED Address .....

Operator .....Page 3..... Address .....

Water is deliverd by:— 1. Private System; 2. Ditch Company; 3. State Project; 4. Federal Project; 5. Irrigation District

If under Ditch Company, Irrigation District, or Government Project, state the number of shares or inches, acre feet, as the case may be in said system .....

App. No. Decree No.	NAME OF APPROPRIATOR TO WHOM DECREED	NAME OF STREAM	Date App. Date Priority	Miner's Inches	In Use	NAME OF DITCH (Water Delivered By)	No.	R/F	P/G/S	Present Irr. Acres	Irrigable Acres
	CONTINUED										
A-1342	Charlos Heights Orchards Co.	Upper Twin Lake	8-16-10	800							
A-567	Lawrence Himmelhan	S. Fk. Hayes Creek	8-23-37	15							

NOTE: R—Denotes Regular Irrigation. F—Flood Irrigation. P—Water diverted by means of pumping. G—Water diverted by gravity. S—Stored Water.

Condition of System ..... Topography ..... River Basin .....

Adequate Supply: Yes..... No..... Explain .....

Remarks .....

Also in: Plat No. Twp. Rge.	Plat No. Twp. Rge.	Plat No. Twp. Rge.
Plat No. Twp. Rge.	Plat No. Twp. Rge.	Plat No. Twp. Rge.

Information From:

Daily News, Lewistown 1500 2-53

Charlos Heights Orchards #1 & #2 - in Charlos Heights Irrigation District.

Names of land owners with no irrigation at time of survey.

Charlos Heights Orchards #1

Sid Hageman - lot 8, Blk 7

Richard Shook - lot pt 2, Blk 3

Elizabeth Westphal - Lot 1, Blk 6

Charlos Heights Orchards #2

Lilla Brohand - lot pt. 15, Blk 9

William Chadwick - lots pt. 2, pt. 3, pt. 5, 6, Blk 11; 2-10, Blk 12; 5-6, Blk 13; 3-22, Blk 14; pt. 1, pt. 2, 3-8, Blk 15; Lot 1-16, Blk 16

H. H. & Martha Davis - Lots 3-4, 7-8, Blk 13

C. W. Ellingwood - Lots 11-12, Blk 11; pt. 1, pt. 2, Blk 15; Lot 24, Blk 14.

Boni Fileff - Lot 11, Blk 12

Ruth Jarvis, et al- Lot 12, Blk 12; 1-2, Blk 13; 1-2, 23, Blk 14

Oliver Johnson - pt. lot 4, Blk 11.

A. R. & Eva Whiting - Lots 7-10, Blk 11.

F-1-A

County Ravalli

STATE OF MONTANA
STATE ENGINEERS OFFICE
Water Resources Survey

T 4N R 21W Plat No 21

Farm Checked: Date 4-29-57

Photo No 1P-183

By Joe Pouliot

Charlos Heights Orchards #1 - Lot 12, Blk 5

Legal Land Owner George R. Baker Address

Operator Shan R. & Jan M. Caren Address Hamilton, Montana - Route #1

Water is deliverd by:— 1. Private System; 2. Ditch Company; 3. State Project; 4. Federal Project; 5. Irrigation District x

If under Ditch Company, Irrigation District, or Government Project, state the number of shares or inches, acre feet, as the case may be in said system

App. No. Decree No.	NAME OF APPROPRIATOR TO WHOM DECREED	NAME OF STREAM	Date App. Date Priority	Miner's Inches	In Use	NAME OF DITCH (Water Delivered By)	No.	R/F	P/G/S	Present Irr. Acres	Irrigable Acres
*See Dist.		Lost Horse Creek				Club House Ditch	5	R	R	10	0

NOTE: R—Denotes Regular Irrigation. F—Flood Irrigation. P—Water diverted by means of pumping. G—Water diverted by gravity. S—Stored Water.

Condition of System Good Topography Slope River Basin

Adequate Supply: Yes x No Explain

Remarks *George R. Baker is signed up for 10 acres under the Charlos Irrigation District.

Also in: Plat No.	Twp.	Rge.	Plat No.	Twp.	Rge.	Plat No.	Twp.	Rge.
Plat No.	Twp.	Rge.	Plat No.	Twp.	Rge.	Plat No.	Twp.	Rge.

Information From:

Donald Sweet - ditch rider

F-1-A

County Ravalli

STATE OF MONTANA
STATE ENGINEERS OFFICE
Water Resources Survey

T 4N R 21W Plat No. 21

Farm Checked: Date 5-13-57

Photo No. 1P-183

By Donald Barrick & Joe Pouliot

Charlos Heights Orchards #1 - Lots 13-14, Blk 3

Legal Land Owner Bernard Blodgett Address

Operator Demott Address Hamilton, Montana - Route #1

Water is deliverd by:— 1. Private System; 2. Ditch Company; 3. State Project; 4. Federal Project; 5. Irrigation District X

If under Ditch Company, Irrigation District, or Government Project, state the number of shares or inches, acre feet, as the case may be in said system

App. No. Decree No.	NAME OF APPROPRIATOR TO WHOM DECREED	NAME OF STREAM	Date App. Date Priority	Miner's Inches	In Use	NAME OF DITCH (Water Delivered By)	No.	R/F	P/G/S	Present Irr. Acres	Irrigable Acres
*See Dist.		Hayes Creek				Else Ditch	5	R	R	17	0

NOTE: R—Denotes Regular Irrigation. F—Flood Irrigation. P—Water diverted by means of pumping. G—Water diverted by gravity. S—Stored Water.

Condition of System Good Topography Creek Bottom River Basin

Adequate Supply: Yes x No Explain

Remarks *Bernard Blodgett is signed up for 17 acres under the Charlos Irrigation District.

Also in:								
Plat No.	Twp.	Rge.	Plat No.	Twp.	Rge.	Plat No.	Twp.	Rge.
Plat No.	Twp.	Rge.	Plat No.	Twp.	Rge.	Plat No.	Twp.	Rge.

Information From:

Mr. Clarence Lindquist

F-1-A

County Ravalli

STATE OF MONTANA
STATE ENGINEERS OFFICE
Water Resources Survey

T 4N R 21W Plat No. 21

Farm Checked: Date 4-28-58

Photo No. 1P-183

By Joe Pouliot

Charlos Heights Orchards #1 - Lots pt 8, 16, Blk 2

Legal Land Owner Lillian Burgess Address

Operator Faye L. Clark Address Hamilton, Montana - Route #1

Water is deliverd by:— 1. Private System; 2. Ditch Company; 3. State Project; 4. Federal Project; 5. Irrigation District X

If under Ditch Company, Irrigation District, or Government Project, state the number of shares or inches, acre feet, as the case may be in said system

App. No. Decree No.	NAME OF APPROPRIATOR TO WHOM DECREED	NAME OF STREAM	Date App. Date Priority	Miner's Inches	In Use	NAME OF DITCH (Water Delivered By)	No.	R/F	P/G/S	Present Irr. Acres	Irrigable Acres
*See Dist.		Lost Horse Creek				Lone Pine Ditch	5	R	R	15	0

NOTE: R—Denotes Regular Irrigation. F—Flood Irrigation. P—Water diverted by means of pumping. G—Water diverted by gravity. S—Stored Water.

Condition of System Good Topography River Basin

Adequate Supply: Yes No Explain

Remarks *Lillian Burgess is signed up for 15 acres under the Charlos Irrigation District.

Also in: Plat No. Twp. Rge.	Plat No. Twp. Rge.	Plat No. Twp. Rge.
Plat No. Twp. Rge.	Plat No. Twp. Rge.	Plat No. Twp. Rge.

Information From:

Donald Sweet

F-1-A

County Ravalli

STATE OF MONTANA
STATE ENGINEERS OFFICE
Water Resources Survey

T. 4N R. 21W Plat No. 21

Farm Checked: Date 5-9-57

Photo No. 1P-183

By Donald Barrick & Joe Pouliot

Charlos Heights Orchards #1 - Lots 14-16, Blk 5; 5-7, Blk 6

Legal Land Owner J. V. & Leah Bybee Address Hamilton, Montana - Route #1

Operator Same Address

Water is deliverd by:— 1. Private System; 2. Ditch Company; 3. State Project; 4. Federal Project; 5. Irrigation District x

If under Ditch Company, Irrigation District, or Government Project, state the number of shares or inches, acre feet, as the case may be in said system

App. No. Decree No.	NAME OF APPROPRIATOR TO WHOM DECREED	NAME OF STREAM	Date App. Date Priority	Miner's Inches	In Use	NAME OF DITCH (Water Delivered By)	No.	R/F	P/G/S	Present Irr. Acres	Irrigable Acres
*See Dist.		Lost Horse Creek				Low Ditch	5	R	R	60	0

NOTE: R—Denotes Regular Irrigation. F—Flood Irrigation. P—Water diverted by means of pumping. G—Water diverted by gravity, S—Stored Water.

Condition of System Good Topography Creek Bottom River Basin

Adequate Supply: Yes X No Explain

Remarks *J. V. & Leah Bybee are signed up for 60 acres under the Charlos Irrigation District.

Also in: Plat No.	Twp.	Rge.	Plat No.	Twp.	Rge.	Plat No.	Twp.	Rge.
Plat No.	Twp.	Rge.	Plat No.	Twp.	Rge.	Plat No.	Twp.	Rge.

Information From:

Mr. Donald Sweet-ditch rid

F-1-A

County Ravalli

STATE OF MONTANA
STATE ENGINEERS OFFICE
Water Resources Survey

T. 4N R. 21W Plat No. 21

Farm Checked: Date 5-12-57

Photo No. 1P-18.3

By Donald Barrick & Joe Pouliot

Charlos Heights Orchards #1 - Lots 5-7, Pt 8, S½ 13, S½ 14, 15, Blk 2

Legal Land Owner Duane & Iola Campbell

Address Hamilton, Montana - Route #1

Operator Same

Address

Water is deliverd by:— 1. Private System; 2. Ditch Company; 3. State Project; 4. Federal Project; 5. Irrigation District X

If under Ditch Company, Irrigation District, or Government Project, state the number of shares or inches, acre feet, as the case may be in said system

App. No. Decree No.	NAME OF APPROPRIATOR TO WHOM DECREED	NAME OF STREAM	Date App. Date Priority	Miner's Inches	In Use	NAME OF DITCH (Water Delivered By)	No.	R/F	P/G/S	Present Irr. Acres	Irrigable Acres
*See Dist.		Lost Horse Creek				Clauson-Kramis Ditch	5	R	R	45	0

NOTE: R—Denotes Regular Irrigation. F—Flood Irrigation. P—Water diverted by means of pumping. G—Water diverted by gravity. S—Stored Water.

Condition of System Good Topography Creek Bottom River Basin

Adequate Supply: Yes x No Explain

Remarks *Duane & Iola Campbell are signed up for 45 acres under the Charlos Irrigation District.

Also in:	Plat No.	Twp.	Rge.	Plat No.	Twp.	Rge.	Plat No.	Twp.	Rge.
	Plat No.	Twp.	Rge.	Plat No.	Twp.	Rge.	Plat No.	Twp.	Rge.

Information From:

Mr. Donald Sweet

F-1-A

County Ravalli

STATE OF MONTANA
STATE ENGINEERS OFFICE
Water Resources Survey

T. 4N R. 21W Plat No. 21

Farm Checked: Date 5-9-57

Photo No. 1P-183

By Donald Barrick & Joe Pouliot

Charlos Heights Orchards #1 - Lots 10-11, Blk 5

Legal Land Owner Harlen & Beulah Clark Address Hamilton, Montana - Route #1

Operator Same Address

Water is deliverd by:— 1. Private System; 2. Ditch Company; 3. State Project; 4. Federal Project; 5. Irrigation District x

If under Ditch Company, Irrigation District, or Government Project, state the number of shares or inches, acre feet, as the case may be in said system

App. No. Decree No.	NAME OF APPROPRIATOR TO WHOM DECREED	NAME OF STREAM	Date App. Date Priority	Miner's Inches	In Use	NAME OF DITCH (Water Delivered By)	No.	R/F	P/G/S	Present Irr. Acres	Irrigable Acres
*See Dist.		Lost Horse Creek				Club House Ditch & Sprinkler	5	R	R	20	0

NOTE: R—Denotes Regular Irrigation. F—Flood Irrigation. P—Water diverted by means of pumping. G—Water diverted by gravity. S—Stored Water.

Condition of System Good Topography Slope River Basin

Adequate Supply: Yes x No Explain

Remarks *Harlen & Beulah Clark are signed up for 20 acres under the Charlos Irrigation District.

Also in: Plat No. Twp. Rge. | Plat No. Twp. Rge. | Plat No. Twp. Rge.
Plat No. Twp. Rge. | Plat No. Twp. Rge. | Plat No. Twp. Rge.

Information From:

Mr. Clark

F-1-A

County Ravalli

STATE OF MONTANA
STATE ENGINEERS OFFICE
Water Resources Survey

T. 4N R. 21W Plat No.

Farm Checked: Date 5-9-57

Photo No. 1P-128

By Donald Barrick & Joe Pouliot

Legal Land Owner Charlos Heights Orchards :#1 - lots 1-7, Blk 4; lot 1,pt2,pt3,pt4, Blk 5 Hattie N. Clark Address Hamilton, Montana - Route #1

Operator Same Address

Water is deliverd by:— 1. Private System; 2. Ditch Company; 3. State Project; 4. Federal Project; 5. Irrigation District x

If under Ditch Company, Irrigation District, or Government Project, state the number of shares or inches, acre feet, as the case may be in said system

App. No. Decree No.	NAME OF APPROPRIATOR TO WHOM DECREED	NAME OF STREAM	Date App. Date Priority	Miner's Inches	In Use	NAME OF DITCH (Water Delivered By)	No.	R/F	P/G/S	Present Irr. Acres	Ir
*See Dist.		Lost Horse Creek				Lone Pine Ditch & Sprinkler	5	R	R	82	

NOTE: R—Denotes Regular Irrigation. F—Flood Irrigation. P—Water diverted by means of pumping. G—Water diverted by gravity. S—Stored Water.

Condition of System Good Topography Slope River Basin

Adequate Supply: Yes x No Explain

Remarks *Hattie N. Clark is signed up for 82 acres under the Charlos Irrigation District.

Also in: Plat No. Twp. Rge.	Plat No. Twp. Rge.	Plat No. Twp. Rge.
Plat No. Twp. Rge.	Plat No. Twp. Rge.	Plat No. Twp. Rge.

Information From:

Mr. Clark

F-1-A

County Ravalli

STATE OF MONTANA
STATE ENGINEERS OFFICE
Water Resources Survey

T 4N R 21W Plat No 21

Farm Checked: Date 5-9-57

Photo No 1P-183

By Donald Barrick & Joe Pouliot

Charlos Heights Orchards #1 - Lots pt 2, Pt 3, Pt 4, Blk 5

Legal Land Owner North & Faye Clark Address Hamilton, Montana - Route #1

Operator Same Address

Water is deliverd by:— 1. *Private System;* 2. *Ditch Company;* 3. *State Project;* 4. *Federal Project;* 5. Irrigation District X

If under Ditch Company, Irrigation District, or Government Project, state the number of shares or inches, acre feet, as the case may be in said system

App. No. Decree No.	NAME OF APPROPRIATOR TO WHOM DECREED	NAME OF STREAM	Date App. Date Priority	Miner's Inches	In Use	NAME OF DITCH (Water Delivered By)	No.	R/F	P/G/S	Present Irr. Acres	Irrigable Acres
*See Dist.		Lost Horse Creek				Club House Ditch	5	R	R	10	0
*See Dist.		Lost Horse Creek				Lone Pine Ditch	5	R	R	5	0

NOTE: R—Denotes Regular Irrigation. F—Flood Irrigation. P—Water diverted by means of pumping. G—Water diverted by gravity. S—Stored Water.

Condition of System Good Topography Slope River Basin

Adequate Supply: Yes x No Explain

Remarks *North & Faye Clark are signed up for 15 acres under the Charlos Irrigation District.

Also in: Plat No. Twp. Rge.	Plat No. Twp. Rge.	Plat No. Twp. Rge.
Plat No. Twp. Rge.	Plat No. Twp. Rge.	Plat No. Twp. Rge.

Information From:

Mr. Clark

F-1-A

County Ravalli

STATE OF MONTANA
STATE ENGINEERS OFFICE
Water Resources Survey

T. 4N R. 21W Plat No. 21

Farm Checked: Date 5-9-57

Photo No. 1P-183

By Donald Barrick & Joe Pouliot

Charlos Heights Orchards #1 - lot 9, Blk 5

Legal Land Owner North L. Clark Address Hamilton, Montana - Route #1

Operator Same Address

Water is deliverd by:— 1. Private System; 2. Ditch Company; 3. State Project; 4. Federal Project; 5. Irrigation District X

If under Ditch Company, Irrigation District, or Government Project, state the number of shares or inches, acre feet, as the case may be in said system

App. No. Decree No.	NAME OF APPROPRIATOR TO WHOM DECREED	NAME OF STREAM	Date App. Date Priority	Miner's Inches	In Use	NAME OF DITCH (Water Delivered By)	No.	R/F	P/G/S	Present Irr. Acres	Irrigable Acres
*See Dist.		Lost Horse Creek				Lone Pine Ditch	5	R	R	10	0

NOTE: R—Denotes Regular Irrigation. F—Flood Irrigation. P—Water diverted by means of pumping. G—Water diverted by gravity. S—Stored Water.

Condition of System Good Topography Slope River Basin

Adequate Supply: Yes x No Explain

Remarks *North L. Clark is signed up for 10 acres under the Charlos Irrigation District.

Also in: Plat No. Twp. Rge.	Plat No. Twp. Rge.	Plat No. Twp. Rge.
Plat No. Twp. Rge.	Plat No. Twp. Rge.	Plat No. Twp. Rge.

Information From:
Mr. Clark

F-1-A

County Ravalli

STATE OF MONTANA
STATE ENGINEERS OFFICE
Water Resources Survey

T. 4N R. 21W Plat No. 21

Farm Checked: Date 5-1-57

Photo No. 1P-127

By Joe Pouliot

Legal Land Owner Charlos Heights Orchards #1 - Lot 1, Blk [redacted] Leland & Madge Colwell Address

Operator Address

Water is deliverd by:— 1. Private System; 2. Ditch Company; 3. State Project; 4. Federal Project; 5. Irrigation District X

If under Ditch Company, Irrigation District, or Government Project, state the number of shares or inches, acre feet, as the case may be in said system

App. No. Decree No.	NAME OF APPROPRIATOR TO WHOM DECREED	NAME OF STREAM	Date App. Date Priority	Miner's Inches	In Use	NAME OF DITCH (Water Delivered By)	No.	R/F	P/G/S	Present Irr. Acres	Irrigable Acres
*See Dist.		Lost Horse Creek				Clausin-Kramis Ditch	5	R	R	0	8
	NO IRRIGATION										

NOTE: R—Denotes Regular Irrigation. F—Flood Irrigation. P—Water diverted by means of pumping. G—Water diverted by gravity. S—Stored Water.

Condition of System Topography Hill Top orchard River Basin

Adequate Supply: Yes No Explain

Remarks Ditch has been cut out before reaching this lot.

* Party not listed as paying in Charlos District #1.

Also in: Plat No. Twp. Rge.	Plat No. Twp. Rge.	Plat No. Twp. Rge.
Plat No. Twp. Rge.	Plat No. Twp. Rge.	Plat No. Twp. Rge.

Information From:

D. Jennings & Field Survey

F-1-A

County Ravalli

STATE OF MONTANA
STATE ENGINEERS OFFICE
Water Resources Survey

T. 4N R. 21W Plat No. 21

Farm Checked: Date 5-12-57

Photo No. 1P-183

By Donald Barrick & Joe Pouliot

Charlos Heights Orchards #1 - Lots pt 18, pt 19, Blk 6

Legal Land Owner George R. Daniel Address

Operator Nelson Address Hamilton, Montana

Water is deliverd by:— 1. Private System; 2. Ditch Company; 3. State Project; 4. Federal Project; 5. Irrigation District x

If under Ditch Company, Irrigation District, or Government Project, state the number of shares or inches, acre feet, as the case may be in said system

App. No. Decree No.	NAME OF APPROPRIATOR TO WHOM DECREED	NAME OF STREAM	Date App. Date Priority	Miner's Inches	In Use	NAME OF DITCH (Water Delivered By)	No.	R/F	P/G/S	Present Irr. Acres	Irrigable Acres
*See Dist.		Hayes Creek				Club House Ditch	5	R	R	10	0

NOTE: R—Denotes Regular Irrigation. F—Flood Irrigation. P—Water diverted by means of pumping. G—Water diverted by gravity. S—Stored Water.

Condition of System Good Topography Slope River Basin

Adequate Supply: Yes x No Explain

Remarks *George R. Daniel is signed up for 10 acres under the Charlos Irrigation District.
Hayes Creek is supplemented by Lost Horse Creek when Hayes Creek is low.

Also in: Plat No. Twp. Rge.	Plat No. Twp. Rge.	Plat No. Twp. Rge.
Plat No. Twp. Rge.	Plat No. Twp. Rge.	Plat No. Twp. Rge.

Information From:

Mr. Donald Sweet-ditch rider

F-1-A

County Ravalli

T. 4N R. 21W Plat No. 21

STATE OF MONTANA
STATE ENGINEERS OFFICE
Water Resources Survey

Farm Checked: Date 4-30-57

Photo No. 1P-127

By Joe Pouliot

Charlos Heights Orchards #1 - Lot 4-8, Blk 1

Legal Land Owner H. H. & Martha Davis

Address Hamilton, Montana - Route #1

Operator Same

Address

Water is deliverd by:— 1. Private System; X 2. Ditch Company; 3. State Project; 4. Federal Project; 5. Irrigation District X

If under Ditch Company, Irrigation District, or Government Project, state the number of shares or inches, acre feet, as the case may be in said system

App. No. Decree No.	NAME OF APPROPRIATOR TO WHOM DECREED	NAME OF STREAM	Date App. Date Priority	Miner's Inches	In Use	NAME OF DITCH (Water Delivered By)	No.	R/F	P/G/S	Present Irr. Acres	Irrigable Acres
*See Dist.		Lost Horse Creek				Clauson-Kramis Ditch	5	R	R	27	0
A-592	E. O. Wagner	Branch Hayes Creek	8-23-37	15	Yes	Davis Ditch (Garden)	1			1	0

NOTE: R—Denotes Regular Irrigation. F—Flood Irrigation. P—Water diverted by means of pumping. G—Water diverted by gravity. S—Stored Water.

Condition of System **Good Topography Slope River Basin

Adequate Supply: Yes X No Explain

Remarks *H. H. & Martha Davis are signed up for 27 acres under the Charlos Irrigation District.
**Clausen-Kramis Ditch - Good. Davis Ditch - needs repair.
Also in Charlos Heights Orchards #2

Also in:								
Plat No.	Twp.	Rge.	Plat No.	Twp.	Rge.	Plat No.	Twp.	Rge.
Plat No.	Twp.	Rge.	Plat No.	Twp.	Rge.	Plat No.	Twp.	Rge.

Information From:
Mr. Davis (Ditch Comm)

F-1-A

County Ravalli

STATE OF MONTANA
STATE ENGINEERS OFFICE
Water Resources Survey

T 4N R 21W Plat No 21

Farm Checked: Date 5-1-57

Photo No 1P-127

By Joe Pouliot

Legal Land Owner Charlos Heights Orchards #1 - Lot 2, Blk 9 C. W. Ellingwood Address

Operator Same Address

Water is deliverd by:— 1 Private System; 2. Ditch Company; 3. State Project; 4. Federal Project; 5. Irrigation District x

If under Ditch Company, Irrigation District, or Government Project, state the number of shares or inches, acre feet, as the case may be in said system

App. No. Decree No.	NAME OF APPROPRIATOR TO WHOM DECREED	NAME OF STREAM	Date App. Date Priority	Miner's Inches	In Use	NAME OF DITCH (Water Delivered By)	No.	R/F	P/G/S	Present Irr. Acres	Irrigable Acres
*See Dist.		Lost Horse Creek				Clauson-Kramis Ditch	5	R	R	0	5
	NO IRRIGATION										

NOTE: R—Denotes Regular Irrigation. F—Flood Irrigation. P—Water diverted by means of pumping. G—Water diverted by gravity. S—Stored Water.

Condition of System Topography Hill top orchard River Basin

Adequate Supply: Yes No Explain

Remarks *Charlos Irrigation District.

Also in: Plat No 15 Twp 6N Rge 21W	Plat No Twp Rge	Plat No Twp Rge
Plat No 18 Twp 5N Rge 21W	Plat No Twp Rge	Plat No Twp Rge

Information From:
D. Jennings & Field Survey

F-1-A

County Ravalli

STATE OF MONTANA
STATE ENGINEERS OFFICE
Water Resources Survey

T 4N R 21W Plat No. 21

Farm Checked: Date 5-13-57

Photo No. 1P-183

By Donald Barrick & Joe Pouliot

Legal Land Owner Charlos Heights Orchards #1 - lots pt 9,10, Blk 2; lot 1, pt 2,3-5, 9-12, Blk 3 George & Martha Else Address

Operator Jerry Else Address Hamilton, Montana - Route #1

Water is deliverd by:— 1. Private System; 2. Ditch Company; 3. State Project; 4. Federal Project; 5. Irrigation District X

If under Ditch Company, Irrigation District, or Government Project, state the number of shares or inches, acre feet, as the case may be in said system

App. No. Decree No.	NAME OF APPROPRIATOR TO WHOM DECREED	NAME OF STREAM	Date App. Date Priority	Miner's Inches	In Use	NAME OF DITCH (Water Delivered By)	No.	R/F	P/G/S	Present Irr. Acres	Irrigable Acres
*See Dist.		Hayes Creek				Else Ditch	5	R	R	50.54	0

NOTE: R—Denotes Regular Irrigation. F—Flood Irrigation. P—Water diverted by means of pumping. G—Water divorted by gravity. S—Stored Water.

Condition of System Good Topography Creek Bottom River Basin

Adequate Supply: Yes x No Explain

Remarks *George & Martha Else are signed up for 50.54 acres under the Charlos Irrigation District. Hayes Creek is supplemented by Lost Horse Creek when Hayes Creek is low.

Also in: Plat No. Twp. Rge.	Plat No. Twp. Rge.	Plat No. Twp. Rge.
Plat No. Twp. Rge.	Plat No. Twp. Rge.	Plat No. Twp. Rge.

Information From:

Mr. Jerry Else

F-1-A

County Ravalli

STATE OF MONTANA
STATE ENGINEERS OFFICE
Water Resources Survey

T 4N R 21W Plat No. 21

Farm Checked: Date 5-9-57

Photo No. 1P-183

By Donald Barrick & Joe Pouliot

Charlos Heights Orchards #1 - lot 21, Blk 6

Legal Land Owner Alex & Erma Evanoff Address Hamilton, Montana - Route #1

Operator Same Address

Water is deliverd by:— 1. Private System; 2. Ditch Company; 3. State Project; 4. Federal Project; 5. Irrigation District X

If under Ditch Company, Irrigation District, or Government Project, state the number of shares or inches, acre feet, as the case may be in said system

App. No. Decree No.	NAME OF APPROPRIATOR TO WHOM DECREED	NAME OF STREAM	Date App. Date Priority	Miner's Inches	In Use	NAME OF DITCH (Water Delivered By)	No.	R/F	P/G/S	Present Irr. Acres	Irrigable Acres
*See Dist.		Lost Horse Creek				Club House Ditch	5	R	R	10	0

NOTE: R—Denotes Regular Irrigation. F—Flood Irrigation. P—Water diverted by means of pumping. G—Water diverted by gravity. S—Stored Water.

Condition of System Good Topography Hill top River Basin

Adequate Supply: Yes x No Explain

Remarks *Alex & Erma Evanoff are signed up for 10 acres under the Charlos Irrigation District.

Also in: Plat No. Twp. Rge.	Plat No. Twp. Rge.	Plat No. Twp. Rge.
Plat No. Twp. Rge.	Plat No. Twp. Rge.	Plat No. Twp. Rge.

Information From:

Mr. Donald Sweet-ditch rider

F-1-A

County Ravalli

STATE OF MONTANA
STATE ENGINEERS OFFICE
Water Resources Survey

T. 4N R. 21W Plat No. 21

Farm Checked: Date 5-12-57

Photo No. 1P-183

By Donald Barrick & Joe Pouliot

Charlos Heights Orchards #1 - Lot pt 9, Blk 2

Legal Land Owner Paul Gapen Address

Operator Jerry Else Address Hamilton, Montana - Route #1

Water is deliverd by:— 1. Private System; 2. Ditch Company; 3. State Project; 4. Federal Project; 5. Irrigation District x

If under Ditch Company, Irrigation District, or Government Project, state the number of shares or inches, acre feet, as the case may be in said system

App. No. Decree No.	NAME OF APPROPRIATOR TO WHOM DECREED	NAME OF STREAM	Date App. Date Priority	Miner's Inches	In Use	NAME OF DITCH (Water Delivered By)	No.	R/F	P/G/S	Present Irr. Acres	Irrigable Acres
*See Dist.		Lost Horse Creek				Clauson-Kramis Ditch	5			0	20
	NO IRRIGATION										

NOTE: R—Denotes Regular Irrigation. F—Flood Irrigation. P—Water diverted by means of pumping. G—Water diverted by gravity. S—Stored Water.

Condition of System Topography River Basin

Adequate Supply: Yes No Explain

Remarks *Paul Gapen is signed up for 5 acres under the Charlos Irrigation District.

Also in: Plat No. Twp. Rge.	Plat No. Twp. Rge.	Plat No. Twp. Rge.
Plat No. Twp. Rge.	Plat No. Twp. Rge.	Plat No. Twp. Rge.

Information From:

Field Survey

F-1-A

County Ravalli

STATE OF MONTANA
STATE ENGINEERS OFFICE
Water Resources Survey

T 4N R 21W Plat No 21

Farm Checked: Date 5-7-57

Photo No 1P-128

By Donald Barrick & Joe Pouliot

Charlos Heights Orchards #1 - lot 8, Blk 4

Legal Land Owner * Oliver & Emma Halterman Address Hamilton, Montana - Route #1

Operator Same Address

Water is deliverd by:— 1. Private System; X 2. Ditch Company; 3. State Project; 4. Federal Project; 5. Irrigation District X

If under Ditch Company, Irrigation District, or Government Project, state the number of shares or inches, acre feet, as the case may be in said system

App. No. Decree No.	NAME OF APPROPRIATOR TO WHOM DECREED	NAME OF STREAM	Date App. Date Priority	Miner's Inches	In Use	NAME OF DITCH (Water Delivered By)	No.	R/F	P/G/S	Present Irr. Acres	Irrigable Acres
Use Right		Lost Horse Creek				Halterman Ditch	1	R		8	0
**See Dist.		Lost Horse Creek				Club House Ditch	5	R		3	0
A-1601	Nickolas Kramer	Seepage, Waste, Drain	6-1-09	60	Stock						

NOTE: R—Denotes Regular Irrigation. F—Flood Irrigation. P—Water diverted by means of pumping. G—Water diverted by gravity. S—Stored Water.

Condition of System Good Topography Creek Bottom River Basin

Adequate Supply: Yes x No Explain

Remarks * Also in Charlos Heights Orchards #1 - lot 8, Blk 4

** Oliver & Emma Halterman claim 3 acres in the Charlos Irrigation District, but are not listed.

Also in: Plat No. Twp. Rge.	Plat No. Twp. Rge.	Plat No. Twp. Rge.
Plat No. Twp. Rge.	Plat No. Twp. Rge.	Plat No. Twp. Rge.

Information From:

Mrs. Halterman

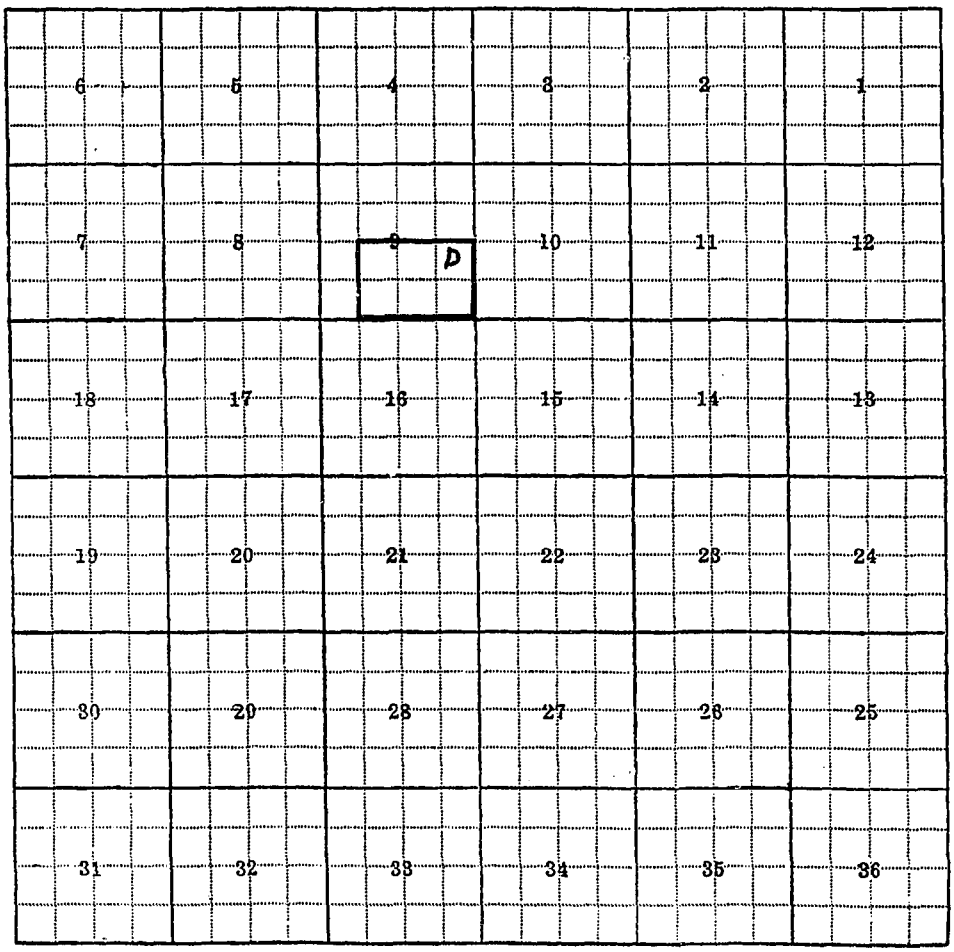
6
5
4
3
2
1
7
8
9
D
10
11
12
18
17
16
15
14
13
19
20
21
22
23
24
30
29
28
27
26
25
31
32
33
34
35
36

9=D

F-1-A

County Ravalli

STATE OF MONTANA
STATE ENGINEERS OFFICE
Water Resources Survey

T 4N R 21W Plat No 21

Farm Checked: Date 5-7-57

Photo No 1P-128

By Donald Barrick & Joe Pouliot

Legal Land Owner Charlos Heights Orchards #1 - Lot 8, Blk 4 Oliver & Emma Halterman

Address Hamilton, Montana - Route #1

Operator Same

Address

Water is deliverd by:— 1. Private System; 2. Ditch Company; 3. State Project; 4. Federal Project; 5. Irrigation District x

If under Ditch Company, Irrigation District, or Government Project, state the number of shares or inches, acre feet, as the case may be in said system

App. No. Decree No.	NAME OF APPROPRIATOR TO WHOM DECREED	NAME OF STREAM	Date App. Date Priority	Miner's Inches	In Use	NAME OF DITCH (Water Delivered By)	No.	R/F	P/G/S	Present Irr. Acres	Irrig Ac
*See Dist.		Lost Horse Creek				Club House Ditch	5	R	R	1½	1

NOTE: R—Denotes Regular Irrigation. F—Flood Irrigation. P—Water diverted by means of pumping. G—Water diverted by gravity. S—Stored Water.

Condition of System Good Topography Creek Bottom River Basin

Adequate Supply: Yes x No Explain

Remarks *Oliver & Emma Halterman claims 3 acres under the Charlos Irrigation District. They are not listed. Said that Pay for 3 acres for irrigation.

Also in: Plat No	Twp	Rge	Plat No	Twp	Rge	Plat No	Twp	Rge
Plat No	Twp	Rge	Plat No	Twp	Rge	Plat No	Twp	Rge

Information From:

Mrs. Halterman

F-1-A

County Ravalli

STATE OF MONTANA
STATE ENGINEERS OFFICE
Water Resources Survey

T. 4N R. 21W Plat No. 21

Farm Checked: Date 4-28-57

Photo No. 1P-183

By Joe Pouliot

Legal Land Owner Charlos Heights Orchards #1 - Lot 20, Blk 6 Cecile S. Hanson Address

Operator Clyde Groves Address

Water is deliverd by:— 1. Private System; 2. Ditch Company; 3. State Project; 4. Federal Project; 5. Irrigation District X

If under Ditch Company, Irrigation District, or Government Project, state the number of shares or inches, acre feet, as the case may be in said system

App. No. Decree No.	NAME OF APPROPRIATOR TO WHOM DECREED	NAME OF STREAM	Date App. Date Priority	Miner's Inches	In Use	NAME OF DITCH (Water Delivered By)	No.	R/F	P/G/S	Present Irr. Acres	Irrigable Acres
*See Dist.		Lost Horse Creek				Club House Ditch	5	R	R	10	0

NOTE: R—Denotes Regular Irrigation. F—Flood Irrigation. P—Water diverted by means of pumping. G—Water diverted by gravity. S—Stored Water.

Condition of System Good Topography River Basin

Adequate Supply: Yes x No Explain

Remarks

*Clyde Groves is signed up for 10 acres under the Charlos Irrigation District.
Donald Sweet now has lot 12, Blk 6

Also in: Plat No. Twp. Rge.	Plat No. Twp. Rge.	Plat No. Twp. Rge.
Plat No. Twp. Rge.	Plat No. Twp. Rge.	Plat No. Twp. Rge.

Information From:
Donald Sweet

F-1-A

County Ravalli

STATE OF MONTANA
STATE ENGINEERS OFFICE
Water Resources Survey

T. 4N R. 21W Plat No. 21

Farm Checked: Date 5-11-57

Photo No. 1P-127

By Donald Barrick & Joe Pouliot

Legal Land Owner Charlos Heights Orchards #1 - Lots pt 6, 7, 8, Blk 9; Lot 1, Blk 2
Harold (A) & Clara Johnson

Address Hamilton, Montana - Route #1

Operator Same

Address

Water is deliverd by:— 1. Private System; 2. Ditch Company; 3. State Project; 4. Federal Project; 5. Irrigation District x

If under Ditch Company, Irrigation District, or Government Project, state the number of shares or inches, acre feet, as the case may be in said system

App. No. Decree No.	NAME OF APPROPRIATOR TO WHOM DECREED	NAME OF STREAM	Date App. Date Priority	Miner's Inches	In Use	NAME OF DITCH (Water Delivered By)	No.	R/F	P/G/S	Present Irr. Acres	Irrigable Acres
*See Dist.		Lost Horse Creek				Clauson-Kramis Ditch	5	R	R	35	0

NOTE: R—Denotes Regular Irrigation. F—Flood Irrigation. P—Water diverted by means of pumping. G—Water diverted by gravity. S—Stored Water.

Condition of System Good Topography Slope River Basin

Adequate Supply: Yes x No Explain

Remarks *Harold (A) Johnson is signed up for 35 acres under the Charlos Irrigation District.

Also in:								
Plat No.	Twp.	Rge.	Plat No.	Twp.	Rge.	Plat No.	Twp.	Rge.
Plat No.	Twp.	Rge.	Plat No.	Twp.	Rge.	Plat No.	Twp.	Rge.

Information From:
Mr. Harold Johnson

F-1-A

County Ravalli

STATE OF MONTANA
STATE ENGINEERS OFFICE
Water Resources Survey

T. 4N R. 21W Plat No. 21

Farm Checked: Date 5-9-57

Photo No. 1P-183

By Donald Barrick & Joe Pouliot

Legal Land Owner Charlos Heights Orchards #1 - Lots 17, pt 18, pt 19, Blk 6
Gordon & Emily Knowles

Address Hamilton, Montana - Route #1

Operator Same

Address

Water is deliverd by:— 1. Private System; 2. Ditch Company; 3. State Project; 4. Federal Project; 5. Irrigation District X

If under Ditch Company, Irrigation District, or Government Project, state the number of shares or inches, acre feet, as the case may be in said system

App. No. Decree No.	NAME OF APPROPRIATOR TO WHOM DECREED	NAME OF STREAM	Date App. Date Priority	Miner's Inches	In Use	NAME OF DITCH (Water Delivered By)	No.	R/F	P/G/S	Present Irr. Acres	Irrigable Acres
*See Dist.		Lost Horse Creek				Club House Ditch	5	R	R	16.36	0

NOTE: R—Denotes Regular Irrigation. F—Flood Irrigation. P—Water diverted by means of pumping. G—Water diverted by gravity. S—Stored Water.

Condition of System Good Topography Hill top River Basin

Adequate Supply: Yes x No Explain

Remarks *Gordon & Emily Knowles are signed up for 16.36 acres under the Charlos Irrigation District.

Also in: Plat No. Twp. Rge.	Plat No. Twp. Rge.	Plat No. Twp. Rge.
Plat No. Twp. Rge.	Plat No. Twp. Rge.	Plat No. Twp. Rge.

Information From:

Mr. Donald Sweet - ditch ri

F-1-A

County Ravalli

STATE OF MONTANA
STATE ENGINEERS OFFICE
Water Resources Survey

T. 4N R. 21W Plat No. 21

Farm Checked: Date 5-12-57

Photo No. 1P-183

By Donald Barrick & Joe Pouliot

Charlos Heights Orchards #1 - Lots 15-16, Blk 6; 1-7, Blk 7; 1-4, Blk 8

Legal Land Owner Clarence & Elizabeth Lindquist Address Hamilton, Montana - Route #1

Operator Same Address

Water is deliverd by:— 1. Private System; 2. Ditch Company; 3. State Project; 4. Federal Project; 5. Irrigation District X

If under Ditch Company, Irrigation District, or Government Project, state the number of shares or inches, acre feet, as the case may be in said system

App. No. Decree No.	NAME OF APPROPRIATOR TO WHOM DECREED	NAME OF STREAM	Date App. Date Priority	Miner's Inches	In Use	NAME OF DITCH (Water Delivered By)	No.	R/F	P/G/S	Present Irr. Acres	Irrigable Acres
*See Dist.		Lost Horse Creek				Club House Ditch &					
						Low Ditch (Sprinkler)	5	R	R	60	0

NOTE: R—Denotes Regular Irrigation. F—Flood Irrigation. P—Water diverted by means of pumping. G—Water diverted by gravity. S—Stored Water.

Condition of System Good Topography Creek Bottom & Slope Upper Basin

Adequate Supply: Yes X No Explain

Remarks *Clarence & Elizabeth Lindquist are signed up for 60 acres under the Charlos Irrigation District.

Also in: Plat No. Twp. Rge.	Plat No. Twp. Rge.	Plat No. Twp. Rge.
Plat No. Twp. Rge.	Plat No. Twp. Rge.	Plat No. Twp. Rge.

Information From:

Mr. Clarence Lindquist

F-1-A

County Ravalli

STATE OF MONTANA
STATE ENGINEERS OFFICE
Water Resources Survey

T. 4N R. 21W Plat No. 21

Farm Checked: Date 4-12-57

Photo No. 1P-183

By Donald Barrick & Joe Pouliot

Legal Land Owner Charlos Heights Orchards #1 - Pt of lot 15 & 16, Blk 6 Kenneth & Lillian Lindquist Address

Operator Clarence Lindquist Address Hamilton, Montana - Route #1

Water is deliverd by:— 1. Private System; 2. Ditch Company; 3. State Project; 4. Federal Project; 5. Irrigation District X

If under Ditch Company, Irrigation District, or Government Project, state the number of shares or inches, acre feet, as the case may be in said system

App. No. Decree No.	NAME OF APPROPRIATOR TO WHOM DECREED	NAME OF STREAM	Date App. Date Priority	Miner's Inches	In Use	NAME OF DITCH (Water Delivered By)	No.	R/F	P/G/S	Present Irr. Acres	Irrigable Acres
*See Dist.		Lost Horse Creek				Club House Ditch &					
						Low Ditch	5	R		0.22	0

NOTE: R—Denotes Regular Irrigation. F—Flood Irrigation. P—Water diverted by means of pumping. G—Water diverted by gravity. S—Stored Water.

Condition of System Good Topography Slope River Basin

Adequate Supply: Yes X No Explain

Remarks *Kenneth & Lillian Lindquist are signed up for 0.22 acres under the Charlos Irrigation District.

Also in:	Plat No.	Twp.	Rge.	Plat No.	Twp.	Rge.	Plat No.	Twp.	Rge.
	Plat No.	Twp.	Rge.	Plat No.	Twp.	Rge.	Plat No.	Twp.	Rge.

Information From:

Clarence Lindquist

F-1-A

County Ravalli

STATE OF MONTANA
STATE ENGINEERS OFFICE
Water Resources Survey

T 4N R 21W Plat No. 21

Farm Checked: Date 4-29-57

Photo No. 1P-183

By Joe Pouliot

Legal Land Owner Charlos Heights Orchards #1 - Lot 8, Blk 6 Thomas Lorentzen Address Hamilton, Montana - Route #1

Operator Same Address

Water is deliverd by:— 1. Private System; 2. Ditch Company; 3. State Project; 4. Federal Project; 5. Irrigation District x

If under Ditch Company, Irrigation District, or Government Project, state the number of shares or inches, acre feet, as the case may be in said system

App. No. Decree No.	NAME OF APPROPRIATOR TO WHOM DECREED	NAME OF STREAM	Date App. Date Priority	Miner's Inches	In Use	NAME OF DITCH (Water Delivered By)	No.	R/F	P/G/S	Present Irr. Acres	Irrigable Acres
*See Dist.		Lost Horse Creek				Low Ditch	5	R	R	10	0

NOTE: R—Denotes Regular Irrigation. F—Flood Irrigation. P—Water diverted by means of pumping. G—Water diverted by gravity. S—Stored Water.

Condition of System Good Topography River Basin

Adequate Supply: Yes x No Explain

Remarks *Thomas Lorenzen is signed up for 10 acres under the Charlos Irrigation District.

Also in: Plat No. Twp. Rge.	Plat No. Twp. Rge.	Plat No. Twp. Rge.
Plat No. Twp. Rge.	Plat No. Twp. Rge.	Plat No. Twp. Rge.

Information From:

Donald Sweet

F-1-A

County Ravalli

STATE OF MONTANA
STATE ENGINEERS OFFICE
Water Resources Survey

T. 4N R. 21W Plat No. 21

Farm Checked: Date 5-13-57

Photo No. 1P-127

By Donald Barrick & Joe Pouliot

Legal Land Owner Charlos Heights Orchards #1 - Lots 1-3, Blk 1; Lot 2, Blk 2
W. J. & Bertha Ong Address Hamilton, Montana - Route #1

Operator Same Address

Water is deliverd by:— 1. Private System; x 2. Ditch Company; 3. State Project; 4. Federal Project; 5. Irrigation District x

If under Ditch Company, Irrigation District, or Government Project, state the number of shares or inches, acre feet, as the case may be in said system

App. No. Decree No.	NAME OF APPROPRIATOR TO WHOM DECREED	NAME OF STREAM	Date App. Date Priority	Miner's Inches	In Use	NAME OF DITCH (Water Delivered By)	No.	R/F	P/G/S	Present Irr. Acres	Irrigable Acres
*See Dist.		Lost Horse Creek				Clauson-Kramis Ditch	5	R)		34	0
A-567	Lawrence Himmelhan	S. Fk. Hayes Creek	8-23-37	15	Yes	Ong Ditch	1	R)			

NOTE: R—Denotes Regular Irrigation. F—Flood Irrigation. P—Water diverted by means of pumping. G—Water diverted by gravity. S—Stored Water.

Condition of System Good Topography Slope River Basin

Adequate Supply: Yes x No Explain

Remarks *W. J. & Bertha Ong are signed up for 34 acres under the Charlos Irrigation District.

Also in: Plat No. Twp. Rge.	Plat No. Twp. Rge.	Plat No. Twp. Rge.
Plat No. Twp. Rge.	Plat No. Twp. Rge.	Plat No. Twp. Rge.

Information From:
Mr. Jennings(Ditch Comm.)

F-1-A

County Ravalli

STATE OF MONTANA

STATE ENGINEERS OFFICE

Water Resources Survey

T. 4N R. 21W Plat No. 21

Farm Checked: Date 5-9-57

Photo No. 1P-128; 1P-183

By Donald Barrick & Joe Pouliot

Legal Land Owner Charlos Heights Orchards #1 - lots 5-8, 13, Blk 5 Jay Park et al Address

Operator Shan R. & Jan M. Caren Address Hamilton, Montana - Route #1

Water is deliverd by:— 1. Private System; 2. Ditch Company; 3. State Project; 4. Federal Project; 5. Irrigation District x

If under Ditch Company, Irrigation District, or Government Project, state the number of shares or inches, acre feet, as the case may be in said system

App. No. Decree No.	NAME OF APPROPRIATOR TO WHOM DECREED	NAME OF STREAM	Date App. Date Priority	Miner's Inches	In Use	NAME OF DITCH (Water Delivered By)	No.	R/F	P/G/S	Present Irr. Acres	Irrigable Acres
*See Dist.		Lost Horse Creek				Club House Ditch	5	R	R	40	0

NOTE: R—Denotes Regular Irrigation. F—Flood Irrigation. P—Water diverted by means of pumping. G—Water diverted by gravity, S—Stored Water.

Condition of System Good Topography Creek Bottom River Basin

Adequate Supply: Yes x No Explain

Remarks *Jay Park et al are signed up for 50 acres under the Charlos Irrigation District.

Also in: Plat No.	Twp.	Rge.	Plat No.	Twp.	Rge.	Plat No.	Twp.	Rge.
Plat No.	Twp.	Rge.	Plat No.	Twp.	Rge.	Plat No.	Twp.	Rge.

Information From:

Mrs. Jan M. Caren

F-1-A

County Ravalli

Farm Checked: Date 4-28-57

By Joe Pouliot

STATE OF MONTANA
STATE ENGINEERS OFFICE
Water Resources Survey

T 4N R 21W Plat No. 21

Photo No. 1P-183

Legal Land Owner Charlos Heights Orchards #1 - Lot 10, Blk 6 Louis & Grace Platten Address

Operator Same Address

Water is deliverd by:— 1. Private System; 2. Ditch Company; 3. State Project; 4. Federal Project; 5. Irrigation District ×

If under Ditch Company, Irrigation District, or Government Project, state the number of shares or inches, acre feet, as the case may be in said system

App. No. Decree No.	NAME OF APPROPRIATOR TO WHOM DECREED	NAME OF STREAM	Date App. Date Priority	Miner's Inches	In Use	NAME OF DITCH (Water Delivered By)	No.	R/F	P/G/S	Present Irr. Acres	Irrigable Acres
*See Dist.		Last Horse Creek				Low Ditch	5	R	R	10	0

NOTE: R—Denotes Regular Irrigation. F—Flood Irrigation. P—Water diverted by means of pumping. G—Water diverted by gravity. S—Stored Water.

Condition of System Good Topography River Basin

Adequate Supply: Yes x No Explain

Remarks *Louis & Grace Platten are signed up for 10 acres under the Charlos Irrigation District.

Also in: Plat No. Twp. Rge.	Plat No. Twp. Rge.	Plat No. Twp. Rge.
Plat No. Twp. Rge.	Plat No. Twp. Rge.	Plat No. Twp. Rge.

Information From:

Donald Sweet - ditch rider

F-1-A

County Ravalli

STATE OF MONTANA
STATE ENGINEERS OFFICE
Water Resources Survey

T. 4N R. 21W Plat No. 21

Farm Checked: Date 5-8-57

Photo No. 1P-183

By Donald Barrick & Joe Pouliot

Charlos Heights Orchards #1 - Lots 3-5, N½ pt. 6, Blk 9

Legal Land Owner Thomas Rennaker Address Hamilton, Montana - Route #1

Operator ..... Address .....

Water is deliverd by:— 1. Private System; X 2. Ditch Company; 3. State Project; 4. Federal Project; 5. Irrigation District X

If under Ditch Company, Irrigation District, or Government Project, state the number of shares or inches, acre feet, as the case may be in said system .....

App. No. Decree No.	NAME OF APPROPRIATOR TO WHOM DECREED	NAME OF STREAM	Date App. Date Priority	Miner's Inches	In Use	NAME OF DITCH (Water Delivered By)	No.	R/F	P/G/S	Present Irr. Acres	Irrigable Acres
*See Dist.		Lost Horse Creek				Clausen-Kramis Ditch	5	R	R	15	0
A-1493	Glen Brown	Springs	4-15-33	All	Yes	Rennaker Ditch	1	R		3	0

NOTE: R—Denotes Regular Irrigation. F—Flood Irrigation. P—Water diverted by means of pumping. G—Water diverted by gravity. S—Stored Water.

Condition of System Good Topography Hill Top Orchard & Slope River Basin .....

Adequate Supply: Yes X No..... Explain .....

Remarks *Carl Mae is signed up for 15 acres under the Charlos Irrigation District.

Also in: Plat No..... Twp..... Rge.....	Plat No..... Twp..... Rge.....	Plat No..... Twp..... Rge.....
Plat No..... Twp..... Rge.....	Plat No..... Twp..... Rge.....	Plat No..... Twp..... Rge.....

Information From:

Mrs. Thomas Rennaker

F-1-A

County Ravalli

STATE OF MONTANA
STATE ENGINEERS OFFICE
Water Resources Survey

T 4N R 21W Plat No. 21

Farm Checked: Date 4-29-57

Photo No. 1P-183

By Joe Poulict

Charlos Heights Orchards #1 - lots 2-4,26, Blk 6

Legal Land Owner Harriet Sallee Address

Operator Donald Sweet - lease Address Hamilton, Montana - Route #1

Water is deliverd by:— 1. Private System; 2. Ditch Company; 3. State Project; 4. Federal Project; 5. Irrigation District x

If under Ditch Company, Irrigation District, or Government Project, state the number of shares or inches, acre feet, as the case may be in said system

App. No. Decree No.	NAME OF APPROPRIATOR TO WHOM DECREED	NAME OF STREAM	Date App. Date Priority	Miner's Inches	In Use	NAME OF DITCH (Water Delivered By)	No.	R/F	P/G/S	Present Irr. Acres	Irriga Acre
*See Dist		Lost Horse Creek				Club House Ditch & Lone Pine Ditch	5	R	R	30	0

NOTE: R—Denotes Regular Irrigation. F—Flood Irrigation. P—Water diverted by means of pumping. G—Water diverted by gravity. S—Stored Water.

Condition of System Good Topography Slope River Basin

Adequate Supply: Yes x No Explain

Remarks *Noel & Harriet Sallee are signed up for 40 acres under the Charlos Irrigation District.

Also in: Plat No. Twp. Rge.	Plat No. Twp. Rge.	Plat No. Twp. Rge.
Plat No. Twp. Rge.	Plat No. Twp. Rge.	Plat No. Twp. Rge.

Information From:

Donald Sweet

F-1-A

County Ravalli

STATE OF MONTANA
STATE ENGINEERS OFFICE
Water Resources Survey

T 4N R 21W Plat No.

Farm Checked: Date 5-8-57

Photo No.

By Donald Barrick & Joe Pouliot

Charlos Heights Orchards #1 - lots 6-8, Blk 3

Legal Land Owner John & Pauline Schmitt Address Hamilton, Montana - Route #1

Operator Address

Water is deliverd by:— 1. Private System; 2. Ditch Company; 3. State Project; 4. Federal Project; 5. Irrigation District X

If under Ditch Company, Irrigation District, or Government Project, state the number of shares or inches, acre feet, as the case may be in said system

App. No. Decree No.	NAME OF APPROPRIATOR TO WHOM DECREED	NAME OF STREAM	Date App. Date Priority	Miner's Inches	In Use	NAME OF DITCH (Water Delivered By)	No.	R/F	P/G/S	Present Irr. Acres
*See Dist.		Lost Horse Creek				Lone Pine Ditch	5	R	R	10
*See Dist.		Lost Horse Creek				Clausen-Kramis Ditch	5	R	R	0

NOTE: R—Denotes Regular Irrigation. F—Flood Irrigation. P—Water diverted by means of pumping. G—Water diverted by gravity. S—Stored Water.

Condition of System Good Topography Slope River Basin

Adequate Supply: Yes x No Explain

Remarks *John & Pauline Schmitt are signed up for 10 acres under the Charlos Irrigation District. They did have 30 a but dropped 20 acres.

Hayes Creek is supplemented by Clausen-Kramis Ditch from Lost Horse Creek and Twin Lakes when Hayes Creek is

Also in: Plat No. Twp. Rge.	Plat No. Twp. Rge.	Plat No. Twp. Rge.
Plat No. Twp. Rge.	Plat No. Twp. Rge.	Plat No. Twp. Rge.

Information From:
Mr. John Schmitt

F-1-A

County Ravalli

STATE OF MONTANA
STATE ENGINEERS OFFICE
Water Resources Survey

T. 4N R. 21W Plat No. 21

Farm Checked: Date 5-8-57

Photo No. 1P-183

By Donald Barrick & Joe Pouliot

Legal Land Owner Charlos Heights Orchards #1 - Lots 6-8, 15-16, Blk 3 John & Pauline Schmitt Address Hamilton, Montana - Route #1

Operator Same Address

Water is deliverd by:— 1. Private System; 2. Ditch Company; 3. State Project; 4. Federal Project; 5. Irrigation District X

If under Ditch Company, Irrigation District, or Government Project, state the number of shares or inches, acre feet, as the case may be in said system

App. No. Decree No.	NAME OF APPROPRIATOR TO WHOM DECREED	NAME OF STREAM	Date App. Date Priority	Miner's Inches	In Use	NAME OF DITCH (Water Delivered By)	No.	R/F	P/G/S	Present Irr. Acres	Irrigable Acres
*See Dist.		Hayes Creek				Mallery Ditch	5	R	R	65	20

NOTE: R—Denotes Regular Irrigation. F—Flood Irrigation. P—Water diverted by means of pumping. G—Water diverted by gravity. S- Stored Water.

Condition of System Good Topography Creek Bottom River Basin

Adequate Supply: Yes x No Explain

Remarks *John & Pauline Schmitt are signed up for 65 acres under the Charlos Irrigation District. When Hayes Creek is low it is supplemented by Clausen-Kramis Ditch from Lost Horse Creek & Twin Lakes.

NOTE: For ownership see special plat (Charlos Townsite)

Also in: Plat No.	Twp.	Rge.	Plat No.	Twp.	Rge.	Plat No.	Twp.	Rge.
Plat No.	Twp.	Rge.	Plat No.	Twp.	Rge.	Plat No.	Twp.	Rge.

Information From:
Mr. John Schmitt

F-1-A

County Ravalli

STATE OF MONTANA
STATE ENGINEERS OFFICE
Water Resources Survey

T. 4N R. 21W Plat No. 21

Farm Checked: Date 4-25-57

Photo No. 1P-183

By Joe Pouliot

Legal Land Owner Charlos Heights Orchards #1 - Lot 9, Blk 6 Joseph Shivel Address Hamilton, Montana - Route #1

Operator Same Address

Water is deliverd by:— 1. Private System; 2. Ditch Company; 3. State Project; 4. Federal Project; 5. Irrigation District x

If under Ditch Company, Irrigation District, or Government Project, state the number of shares or inches, acre feet, as the case may be in said system

App. No. Decree No.	NAME OF APPROPRIATOR TO WHOM DECREED	NAME OF STREAM	Date App. Date Priority	Miner's Inches	In Use	NAME OF DITCH (Water Delivered By)	No.	R/F	P/G/S	Present Irr. Acres	Irrigable Acres
*See Dist.		Lost Horse Creek				Low Ditch	5	R	R	9.78	0

NOTE: R—Denotes Regular Irrigation. F—Flood Irrigation. P—Water diverted by means of pumping. G—Water diverted by gravity. S—Stored Water.

Condition of System Good Topography River Basin

Adequate Supply: Yes x No Explain

Remarks *Joseph & Leona Shival are signed up for 9.78 acres under the Charlos Irrigation District.

Also in: Plat No.	Twp.	Rge.	Plat No.	Twp.	Rge.	Plat No.	Twp.	Rge.
Plat No.	Twp.	Rge.	Plat No.	Twp.	Rge.	Plat No.	Twp.	Rge.

Information From:
Mr. & Mrs. Shival (Sec'y)

F-1-A

County Ravalli

STATE OF MONTANA
STATE ENGINEERS OFFICE
Water Resources Survey

T. 4N R. 21W Plat No. 21

Farm Checked: Date 5-9-57

Photo No. 1P-183

By Donald Barrick & Joe Pouliot

Legal Land Owner Charlos Heights Orchards #1 - Lots 22-25, Blk 6 Pete Staarup Address

Operator George Bourne - buying Address Hamilton, Montana - Route #1

Water is deliverd by:— 1. Private System; 2. Ditch Company; 3. State Project; 4. Federal Project; 5. Irrigation District X

If under Ditch Company, Irrigation District, or Government Project, state the number of shares or inches, acre feet, as the case may be in said system

App. No. Decree No.	NAME OF APPROPRIATOR TO WHOM DECREED	NAME OF STREAM	Date App. Date Priority	Miner's Inches	In Use	NAME OF DITCH (Water Delivered By)	No.	R/F	P/G/S	Present Irr. Acres	Irrigable Acres
*See Dist.		Lost Horse Creek				Club House Ditch	5	R	R	40	0

NOTE: R—Denotes Regular Irrigation. F—Flood Irrigation. P—Water diverted by means of pumping. G—Water diverted by gravity. S—Stored Water.

Condition of System Good Topography Hill top River Basin

Adequate Supply: Yes x No Explain

Remarks *Pete Staarup is signed up for 40 acres under the Charlos Irrigation District.

Also in:								
Plat No.	Twp.	Rge.	Plat No.	Twp.	Rge.	Plat No.	Twp.	Rge.
Plat No.	Twp.	Rge.	Plat No.	Twp.	Rge.	Plat No.	Twp.	Rge.

Information From:

Mr. Pete Staarup

F-1-A

County Ravalli

STATE OF MONTANA
STATE ENGINEERS OFFICE
Water Resources Survey

T 4N R 21W Plat No 21

Farm Checked: Date 4-28-57

Photo No 1P-183

By Joe Pouliot

Legal Land Owner Charlos Heights Orchards #1 - lots 13-14, Blk 6 Donald & Lula Sweet Address

Operator Same Address

Water is deliverd by:— 1. Private System; 2. Ditch Company; 3. State Project; 4. Federal Project; 5. Irrigation District x

If under Ditch Company, Irrigation District, or Government Project, state the number of shares or inches, acre feet, as the case may be in said system

App. No. Decree No.	NAME OF APPROPRIATOR TO WHOM DECREED	NAME OF STREAM	Date App. Date Priority	Miner's Inches	In Use	NAME OF DITCH (Water Delivered By)	No.	R/F	P/G/S	Present Irr. Acres	Irrigable Acres
*See Dist.		Lost Horse Creek				Low Ditch	5	R	R	30	0

NOTE: R—Denotes Regular Irrigation. F—Flood Irrigation. P—Water diverted by means of pumping. G—Water diverted by gravity. S—Stored Water.

Condition of System Good Topography Slope & Creek Bottom River Basin

Adequate Supply: Yes x No Explain

Remarks *Donald & Lula Sweet are signed up for [illegible] acres under the Charlos Irrigation District.

Also in: Plat No. Twp. Rge. | Plat No. Twp. Rge. | Plat No. Twp. Rge.
Plat No. Twp. Rge. | Plat No. Twp. Rge. | Plat No. Twp. Rge.

Information From:
Donald Sweet

F-1-A

County Ravalli

STATE OF MONTANA
STATE ENGINEERS OFFICE
Water Resources Survey

T 4N R 21W Plat No. 21

Farm Checked: Date 4-28-57

Photo No. 1P-183

By Joe Pouliot

Legal Land Owner Charlos Heights Orchards #1 - Lot 11, Blk 6 Donald (O) Sweet Address

Operator Same Address

Water is deliverd by:— 1. Private System; 2. Ditch Company; 3. State Project; 4. Federal Project; 5. Irrigation District X

If under Ditch Company, Irrigation District, or Government Project, state the number of shares or inches, acre feet, as the case may be in said system

App. No. Decree No.	NAME OF APPROPRIATOR TO WHOM DECREED	NAME OF STREAM	Date App. Date Priority	Miner's Inches	In Use	NAME OF DITCH (Water Delivered By)	No.	R/F	P/G/S	Present Irr. Acres	Irrigable Acres
*See Dist.		Lost Horse Creek				Low Ditch	5	R	R	10	0

NOTE: R—Denotes Regular Irrigation. F—Flood Irrigation. P—Water diverted by means of pumping. G—Water diverted by gravity. S—Stored Water.

Condition of System Good Topography River Basin

Adequate Supply: Yes x No Explain

Remarks *Donald (O) Sweet is signed up for 10 acres under the Charlos Irrigation District.

Also in: Plat No. Twp. Rge.	Plat No. Twp. Rge.	Plat No. Twp. Rge.
Plat No. Twp. Rge.	Plat No. Twp. Rge.	Plat No. Twp. Rge.

Information From:

Donald Sweet

F-1-A

County Ravalli

STATE OF MONTANA
STATE ENGINEERS OFFICE
Water Resources Survey

T. 4N R. 21W Plat No. 21

Farm Checked: Date 5-12-57

Photo No. 1P-127; 1P-183

By Donald Barrick & Joe Pouliot

Legal Land Owner Charlos Heights Orchards #1 & #2 (#1 - lots 3-4, 11-12, N½ pt 13, N½ pt 14, Blk 2)(#2 - E 8 ac. lot 11, Blk 9)

Address Floyd Schallenberger

Operator Same

Address Hamilton, Montana - Route #1

Water is deliverd by:— 1. Private System; 2. Ditch Company; 3. State Project; 4. Federal Project; 5. Irrigation District X

If under Ditch Company, Irrigation District, or Government Project, state the number of shares or inches, acre feet, as the case may be in said system

App. No. Decree No.	NAME OF APPROPRIATOR TO WHOM DECREED	NAME OF STREAM	Date App. Date Priority	Miner's Inches	In Use	NAME OF DITCH (Water Delivered By)	No.	R/F	P/G/S	Present Irr. Acres	Irrigable Acres
*See Dist.		Lost Horse Creek				Clausen-Kramis Ditch	5	R	R	16	0

NOTE: R—Denotes Regular Irrigation. F—Flood Irrigation. P—Water diverted by means of pumping. G—Water diverted by gravity. S—Stored Water.

Condition of System Good Topography Slope River Basin

Adequate Supply: Yes x No Explain

Remarks *Floyd & Hazel Schallenberger are signed up for 16 acres under the Charlos Irrigation District.
*Floyd Schallenberger is signed up for 4.5 acres under the Charlos Irrigation District.

Also in: Plat No.	Twp.	Rge.	Plat No.	Twp.	Rge.	Plat No.	Twp.	Rge.
Plat No.	Twp.	Rge.	Plat No.	Twp.	Rge.	Plat No.	Twp.	Rge.

Information From:

Mr. Dale Jennings (Ditch Comm)

F-1-A

County Ravalli

STATE OF MONTANA
STATE ENGINEERS OFFICE
Water Resources Survey

T. 4N R. 21W Plat No. 21

Farm Checked: Date 4-26-57

Photo No. 1P-127

By Joe Pouliot

Legal Land Owner Charlos Heights Orchards #2 - Lots 9-14, N½ pt 15, 16, Blk 9; Lot 1, Blk 11, Lot 1, Blk 12
Dale & Ethel Jennings Address

Operator Same Address

Water is deliverd by:— 1. Private System; 2. Ditch Company; 3. State Project; 4. Federal Project; 5. Irrigation District X

If under Ditch Company, Irrigation District, or Government Project, state the number of shares or inches, acre feet, as the case may be in said system

App. No. Decree No.	NAME OF APPROPRIATOR TO WHOM DECREED	NAME OF STREAM	Date App. Date Priority	Miner's Inches	In Use	NAME OF DITCH (Water Delivered By)	No.	R/F	P/G/S	Present Irr. Acres	Irrigable Acres
*See Dist.		Lost Horse Creek				Clausen-Kramis	5	R	R	15.25	0

NOTE: R—Denotes Regular Irrigation. F—Flood Irrigation. P—Water diverted by means of pumping. G—Water diverted by gravity. S—Stored Water.

Condition of System Good Topography Slope River Basin

Adequate Supply: Yes x No Explain

Remarks *Dale & Ethel Jennings are signed up for 15.25 acres under the Charlos Irrigation District.

Also in:								
Plat No. 18	Twp. 5N	Rge. 21W	Plat No.	Twp.	Rge.	Plat No.	Twp.	Rge.
Plat No.	Twp.	Rge.	Plat No.	Twp.	Rge.	Plat No.	Twp.	Rge.

Information From:

Dale Jennings

F-1-A

County Ravalli

STATE OF MONTANA
STATE ENGINEERS OFFICE
Water Resources Survey

T. 4N R. 21W Plat No. 21

Farm Checked: Date 6-6-57

Photo No. 1P-179; 1P-180

By George Tate & Joe Pouliot

Legal Land Owner Hugh & Marcella Clyde Address Hamilton, Montana - Route #1

Operator Same Address

Water is deliverd by:— 1. Private System; X 2. Ditch Company; 3. State Project; 4. Federal Project; 5. Irrigation District

If under Ditch Company, Irrigation District, or Government Project, state the number of shares or inches, acre feet, as the case may be in said system

App. No. Decree No.	NAME OF APPROPRIATOR TO WHOM DECREED	NAME OF STREAM	Date App. Date Priority	Miner's Inches	In Use	NAME OF DITCH (Water Delivered By)	No.	R/F	P/G/S	Present Irr. Acres	Irrigable Acres
*D-185	Northwest Milling & Lumber Co.	Bitterroot River	5-1-88	120	Part	Tiedt-Nicholson Ditch	1	R		78	0

NOTE: R—Denotes Regular Irrigation. F—Flood Irrigation. P—Water diverted by means of pumping. G—Water diverted by gravity. S—Stored Water.

Condition of System Good Topography Creek Bottom River Basin Columbia River, Bitterroot River

Adequate Supply: Yes x No Explain

Remarks Mr. Whiting is letting Mr. Clyde use his portion of D-185

* D-242 a ditch decree with the water based on the above right of 120" - D-185.

Also in: Plat No. Twp. Rge.	Plat No. Twp. Rge.	Plat No. Twp. Rge.
Plat No. Twp. Rge.	Plat No. Twp. Rge.	Plat No. Twp. Rge.

Information From:

Hugh Clyde

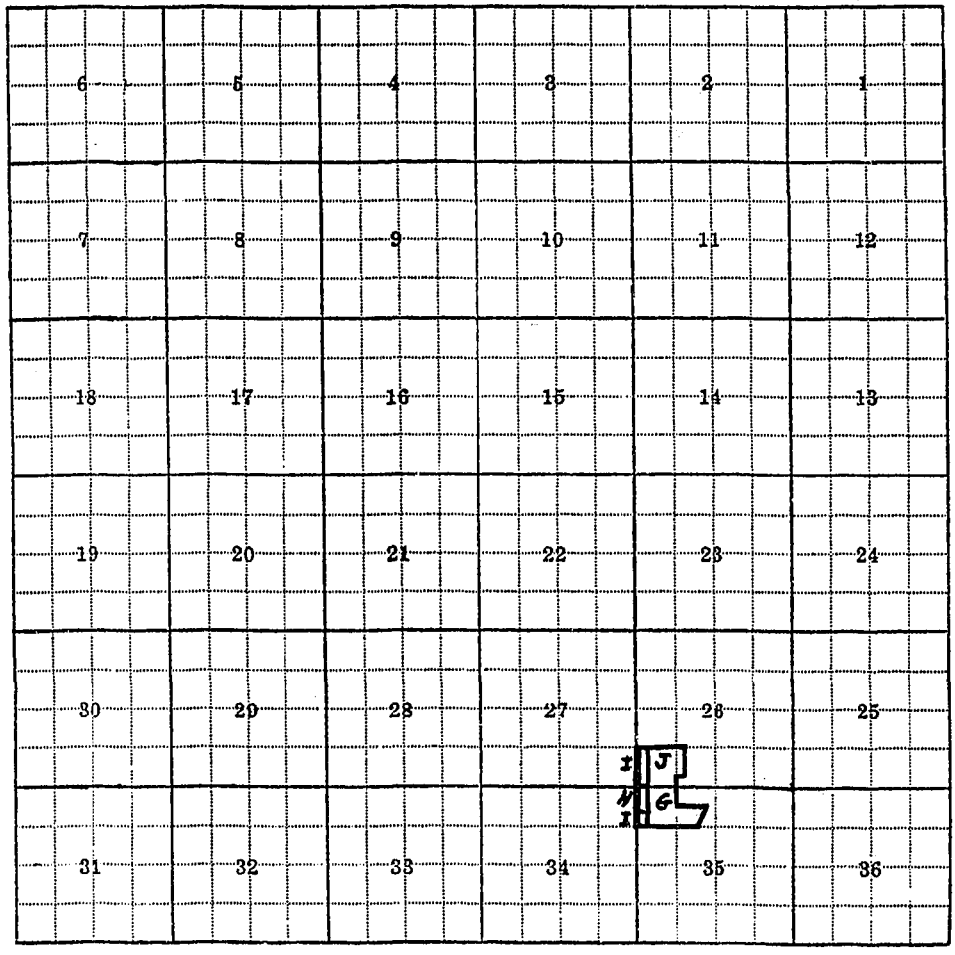

26-J, 26-I, 35-I, 35-H, 35-G

F-1-A

County Ravalli

STATE OF MONTANA
STATE ENGINEERS OFFICE
Water Resources Survey

T 4N R 21W Plat No. 21

Farm Checked: Date 6-26-57

Photo No. 1P-182

By Donald Barrick

Legal Land Owner W. O. Davies Address Hamilton, Montana - Route #1

Operator Same Address

Water is deliverd by:— 1. Private System; x 2. Ditch Company; 3. State Project; 4. Federal Project; 5. Irrigation District

If under Ditch Company, Irrigation District, or Government Project, state the number of shares or inches, acre feet, as the case may be in said system

App. No. Decree No.	NAME OF APPROPRIATOR TO WHOM DECREED	NAME OF STREAM	Date App. Date Priority	Miner's Inches	In Use	NAME OF DITCH (Water Delivered By)	No.	R/F	P/G/S	Present Irr. Acres	Irrigab Acre
D-596	Homer Benson et al	Lost Horse Creek	6-1-93	15	Yes						
			5-1-92	117	Yes	Davies Ditch	1	R		20	0
D-607	H. H. Benson	McCarthy Creek	4-15-93	25	No						

NOTE: R—Denotes Regular Irrigation. F—Flood Irrigation. P—Water diverted by means of pumping. G—Water diverted by gravity. S—Stored Water.

Condition of System Good Topography Creek Bottom River Basin Columbia River, Lost Horse Cr.

Adequate Supply: Yes x No Explain

Remarks

Also in: Plat No. Twp. Rge.	Plat No. Twp. Rge.	Plat No. Twp. Rge.
Plat No. Twp. Rge.	Plat No. Twp. Rge.	Plat No. Twp. Rge.

Information From:

Mr. Davies

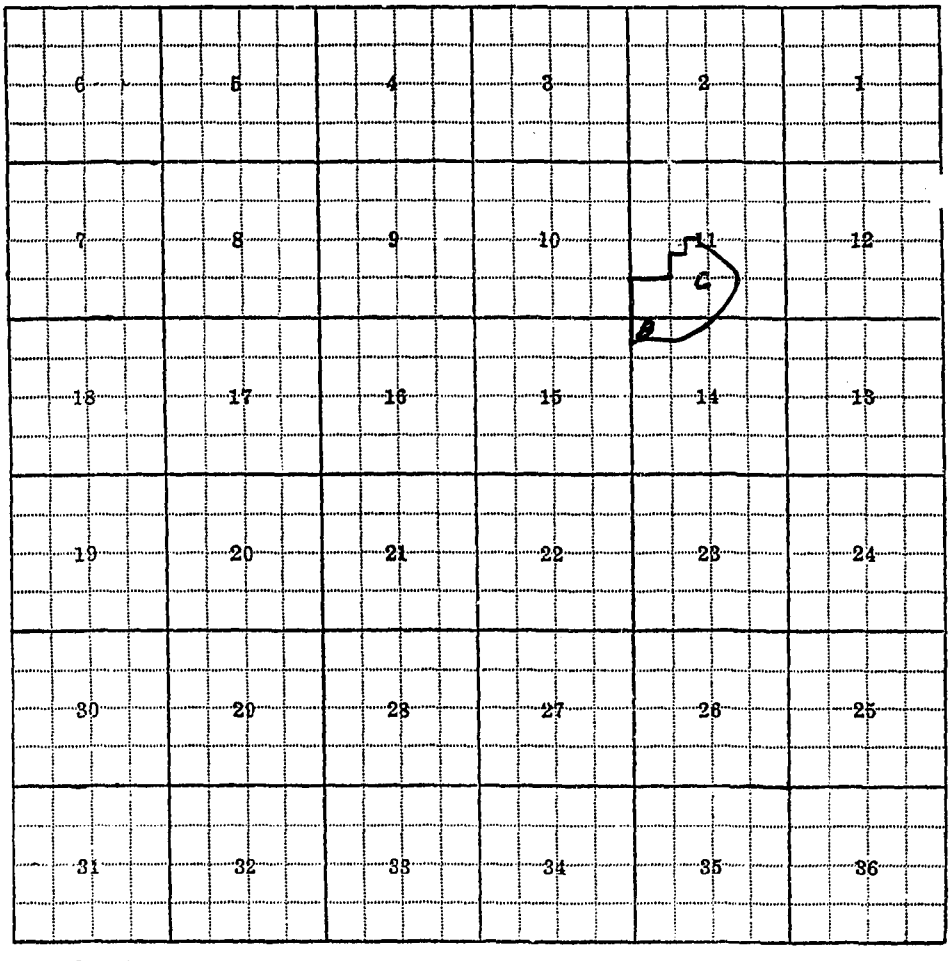
6
5
4
3
2
1
7
8
9
10
11
12
C
B
18
17
16
15
14
13
19
20
21
22
23
24
30
29
28
27
26
25
31
32
33
34
35
36

11-C, 14-B

F-1-A

County Ravalli

STATE OF MONTANA
STATE ENGINEERS OFFICE
Water Resources Survey

T 4N R 21W Plat No.

Farm Checked: Date 5-22-57

Photo No. 1P-184

By Donald Barrick & Joe Pouliot

Legal Land Owner William & Winnifred Denton Address Hamilton, Montana - Route #1

Operator Same Address

Water is deliverd by:— 1. Private System; 2. Ditch Company; 3. State Project; 4. Federal Project; 5. Irrigation District X

If under Ditch Company, Irrigation District, or Government Project, state the number of shares or inches, acre feet, as the case may be in said system

App. No. Decree No.	NAME OF APPROPRIATOR TO WHOM DECREED	NAME OF STREAM	Date App. Date Priority	Miner's Inches	In Use	NAME OF DITCH (Water Delivered By)	No.	R/F	P/G/S	Present Irr. Acres	Irri A
*See Dist.		Hayes Creek				Mallery Ditch	5	R	R	9	
D-585	D. W. Kerr Co.	Hayes Creek	6-1-83	30	Part						

NOTE: R—Denotes Regular Irrigation. F—Flood Irrigation. P—Water diverted by means of pumping. G—Water diverted by gravity. S—Stored Water.

Condition of System Good Topography Creek Bottom River Basin

Adequate Supply: Yes x No Explain

Remarks *William & Winnifred Denton are signed up for 9.05 acres under the Charlos Irrigation District.

Also in: Plat No. Twp. Rge.	Plat No. Twp. Rge.	Plat No. Twp. Rge.
Plat No. Twp. Rge.	Plat No. Twp. Rge.	Plat No. Twp. Rge.

Information From:

Mrs. Winnifred Denton


6
5
4
3
2
1
7
8
9
10
11
12
18
17
16
15
14
13
19
20
21
22
23
24
30
29
28
27
26
25
31
32
33
34
35
36

2-Y

F-1-A

County Ravalli

STATE OF MONTANA
STATE ENGINEERS OFFICE
Water Resources Survey

T 4N R 21W Plat No. 21

Farm Checked: Date 5-13-57

Photo No. 1P-181

By Donald Barrick & Joe Pouliot

Legal Land Owner W. S. & Flossie De Veber Address

Operator C. R. Clack & O. P. Tripp - Buying Address Hamilton, Montana - Route #1

Water is deliverd by:— 1. Private System; x 2. Ditch Company; 3. State Project; 4. Federal Project; 5. Irrigation District x

If under Ditch Company, Irrigation District, or Government Project, state the number of shares or inches, acre feet, as the case may be in said system

App. No. Decree No.	NAME OF APPROPRIATOR TO WHOM DECREED	NAME OF STREAM	Date App. Date Priority	Miner's Inches	In Use	NAME OF DITCH (Water Delivered By)	No.	R/F	P/G/S	Present Irr. Acres	Irrigable Acres
D-594	E. O. Lewis	Lick Creek	7-1889	16	Yes						
			7-1893	74.8	Yes	Clack-Tripp Ditch	1	R)		10	0
D-595	Ivan Hawkins	Lick Creek	1900	10	Yes		1	R)			
A-872	Frank Whittaker	Rock Creek	11-15-89	5000	150	B. R. I. D.	5	R	R	130	0
*Use Right		Lost Horse Creek				Taylor Ditch	1	R		15	0

NOTE: R—Denotes Regular Irrigation. F—Flood Irrigation. P—Water diverted by means of pumping. G—Water diverted by gravity. S—Stored Water.

Condition of System Good Topography Creek Bottom River Basin Columbia River, Lick Creek, Lost Horse Creek, Rock Creek

Adequate Supply: Yes x No Explain

Remarks * High water only.
Gets free water from the Bitterroot Irrigation District - 150 miner's inches
NOTE: See attached letter on back of form.

Also in: Plat No. Twp. Rge.	Plat No. Twp. Rge.	Plat No. Twp. Rge.
Plat No. Twp. Rge.	Plat No. Twp. Rge.	Plat No. Twp. Rge.

Information From:
Mr. C. R. Clack

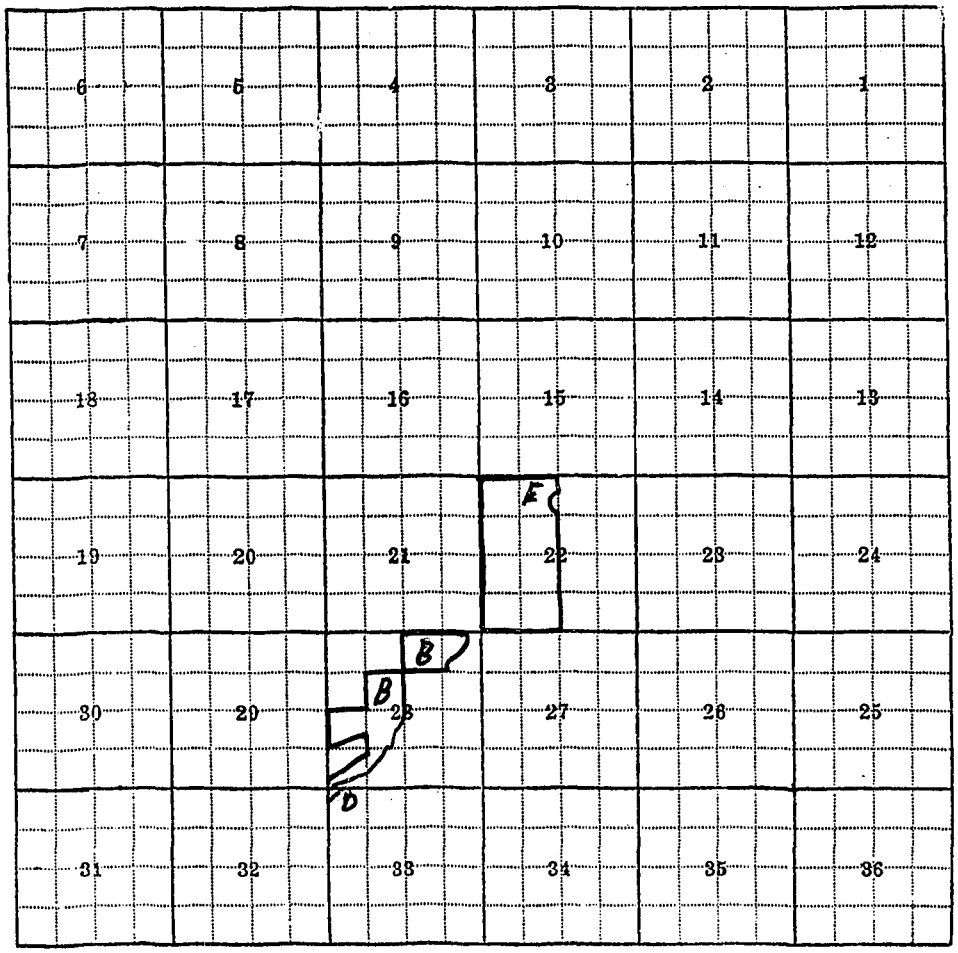
6
5
4
3
2
1
7
8
9
10
11
12
18
17
16
15
14
13
F
19
20
21
22
23
24
B
B
30
29
28
27
26
25
D
31
32
33
34
35
36

22-E, 28-B, 33-D



Charles R. Clack
RT #1
Hamilton, Montana

Mr. Hans L. Bille
Assistant State Engineer
14 South Willson
Bozeman, Montana

Dear Sir

We have what is known as a high water right for the 20 acres mentioned. The water comes from Fort Hare Creek, Via B.R.I.D Fort Hare Ditch, Via Highlands Ditch. (Highlands are the people to the north of us.) We are entitled to all the water we need as long as there is water in Fort Hare Ditch, which is generally until the 1st to 10th of August.

Hoping this has been of service to you, if there is any additional information you need I will try to answer it.

Very Truly Yours,
Charles R. Clack

RECEIVED
MAR 11 1958
ASSISTANT
STATE ENGINEER

F-1-A

County Ravalli

STATE OF MONTANA
STATE ENGINEERS OFFICE
Water Resources Survey

T 4N R 21W Plat No. 21

Farm Checked: Date 6-25-57

Photo No. 1P-181

By Donald Barrick

Legal Land Owner George S. Durland Address Hamilton, Montana - Route #1

Operator Same Address

Water is deliverd by:— 1. Private System; X 2. Ditch Company; 3. State Project; 4. Federal Project; 5. Irrigation District X

If under Ditch Company, Irrigation District, or Government Project, state the number of shares or inches, acre feet, as the case may be in said system

App. No. Decree No.	NAME OF APPROPRIATOR TO WHOM DECREED	NAME OF STREAM	Date App. Date Priority	Miner's Inches	In Use	NAME OF DITCH (Water Delivered By)	No.	R/F	P/G/S	Present Irr. Acres	Irrigable Acres
*See Dist.		Rock Creek				B. R. I. D.	5	R		10	0
A-870	Thomas C. Sherrill	Rock Creek	5-21-91	500	70	Sherrill Ditch	1	R		52	0

NOTE: R—Denotes Regular Irrigation. F—Flood Irrigation. P—Water diverted by means of pumping. G—Water diverted by gravity. S—Stored Water.

Condition of System Good Topography 1st Bench River Basin Columbia River, Rock Creek

Adequate Supply: Yes X No Explain

Remarks * George & Kate Durland are signed up for 10 acres under the Bitterroot Irrigation District.

Also in: Plat No. Twp. Rge.	Plat No. Twp. Rge.	Plat No. Twp. Rge.
Plat No. Twp. Rge.	Plat No. Twp. Rge.	Plat No. Twp. Rge.

Information From:
Mr. G. S. Durland

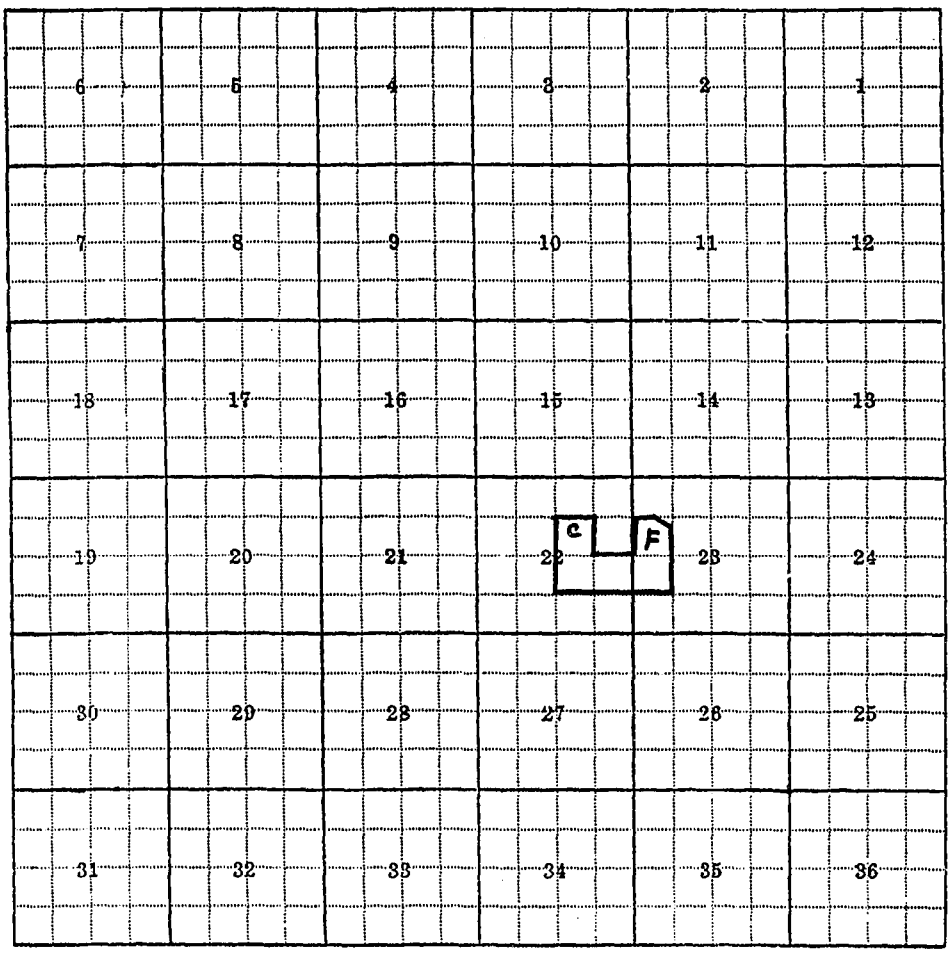
6
5
4
3
2
1
7
8
9
10
11
12
18
17
16
15
14
13
19
20
21
22
23
24
30
29
28
27
26
25
31
32
33
34
35
36
C
F

22-C, 23-F

F-1-A

County Ravalli

Farm Checked: Date 5-27-57

By Joe Pouliot & Donald Barrick

STATE OF MONTANA
STATE ENGINEERS OFFICE
Water Resources Survey

T. 4N R. 21W Plat No. 21

Photo No. 1P-132; 1P-131

Legal Land Owner Jess Eden Estate Address Hamilton, Montana - Route #1

Operator Same Address

Water is deliverd by:— 1. Private System; 2. Ditch Company; X 3. State Project; 4. Federal Project; 5. Irrigation District

If under Ditch Company, Irrigation District, or Government Project, state the number of shares or inches, acre feet, as the case may be in said system

App. No. Decree No.	NAME OF APPROPRIATOR TO WHOM DECREED	NAME OF STREAM	Date App. Date Priority	Miner's Inches	In Use	NAME OF DITCH (Water Delivered By)	No.	R/F	P/G/S	Present Irr. Acres	Irrigable Acres
*See Co.		S. Fk. Rock Creek				Rock Creek Ditch	2	R		171	0

NOTE: R—Denotes Regular Irrigation. F—Flood Irrigation. P—Water diverted by means of pumping. G—Water diverted by gravity. S—Stored Water.

Condition of System Good Topography Bench River Basin Columbia River, S. Fk. Rock Cree

Adequate Supply: Yes x No Explain

Remarks *Jess Eden Estate is signed up for 83.75 shares under the Rock Creek Water Company.

Also in: Plat No. Twp. Rge.	Plat No. Twp. Rge.	Plat No. Twp. Rge.
Plat No. Twp. Rge.	Plat No. Twp. Rge.	Plat No. Twp. Rge.

Information From:

James Ross

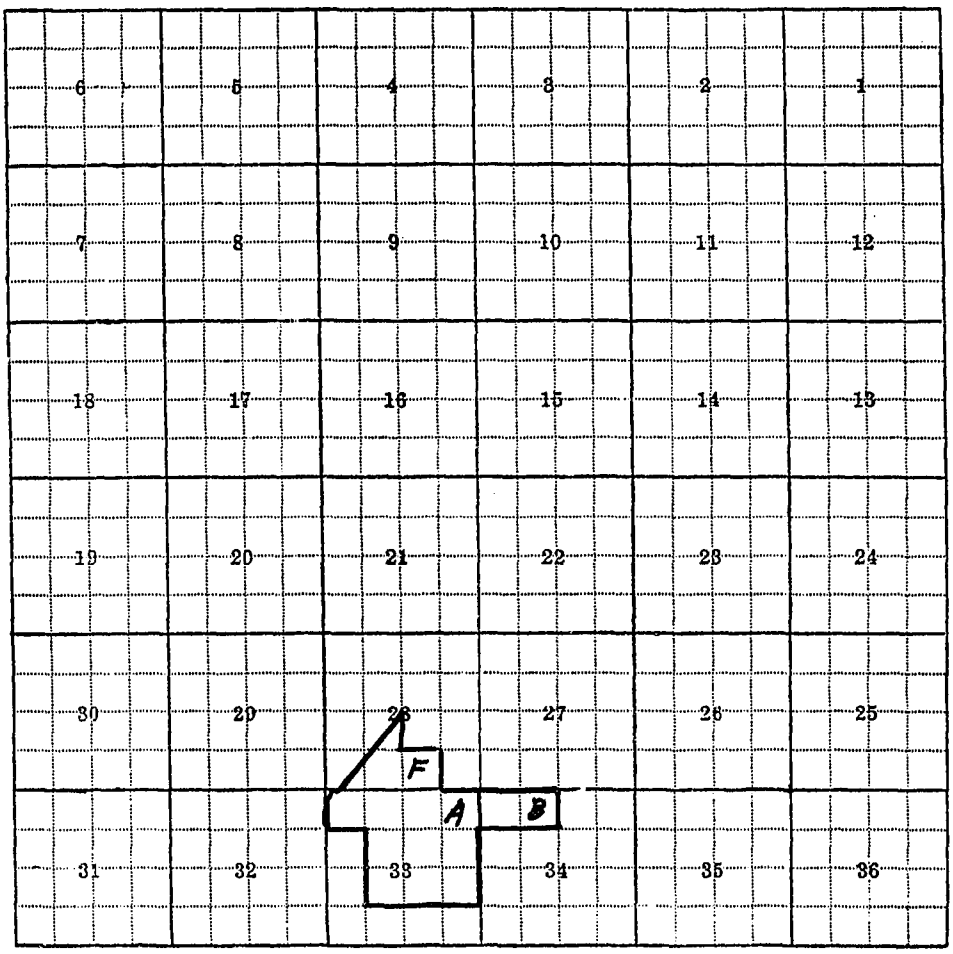
6
5
4
3
2
1
7
8
9
10
11
12
18
17
16
15
14
13
19
20
21
22
23
24
30
29
28
27
26
25
F
A
B
31
32
33
34
35
36

28-F, 33-A, 34-B

F-1-A

County Ravalli

Farm Checked: Date 5-13-57

By Donald Barrick & Joe Pouliot

STATE OF MONTANA
STATE ENGINEERS OFFICE
Water Resources Survey

T. 4N. R. 21W. Plat No. 21

Photo No. 1P-183

Legal Land Owner * George & Martha Else Address

Operator Jerry Else - Buying Address Hamilton, Montana - Route #1

Water is deliverd by:— 1. Private System; X 2. Ditch Company; 3. State Project; 4. Federal Project; 5. Irrigation District

If under Ditch Company, Irrigation District, or Government Project, state the number of shares or inches, acre feet, as the case may be in said system

App. No. Decree No.	NAME OF APPROPRIATOR TO WHOM DECREED	NAME OF STREAM	Date App. Date Priority	Miner's Inches	In Use	NAME OF DITCH (Water Delivered By)	No.	R/F	P/G/S	Present Irr. Acres	Irrigable Acres
D-458	M. A. Duncan	Camas Creek	4-1-95	15	Yes	Else Ditch	1	R)			
D-459	I. H. Duncan	Camas Creek	7-15-82	15	Yes			)			
			4-15-95	135	Yes	Else Ditch	1	R)			
A-1386	Isaac H. Duncan	Unnamed Springs	Spr.1885	All	Yes	Else-Renecker Ditch	1	R)		111	0
A-1615	Mrs. Ray Marshall	Seepage, Waste, Drain	3-11-31	All	Yes	Else-Renecker Ditch	1	R)			
A-1694	Letitia Tennant	Seepage, Waste, Drain	8-25-34	All	Yes	Else-Renecker Ditch	1	R)			

NOTE: R—Denotes Regular Irrigation. F—Flood Irrigation. P—Water diverted by means of pumping. G—Water diverted by gravity. S—Stored Water.

Condition of System Good Topography Creek Bottom River Basin Columbia River, Camas Creek and Springs

Adequate Supply: Yes x No Explain

Remarks *Also in Charlos Heights Orchard #1

Also in: Plat No. 21	Twp. 4N	Rge. 21W	Plat No.	Twp.	Rge.	Plat No.	Twp.	Rge.
Plat No.	Twp.	Rge.	Plat No.	Twp.	Rge.	Plat No.	Twp.	Rge.

Information From:
Mr. Jerry Else

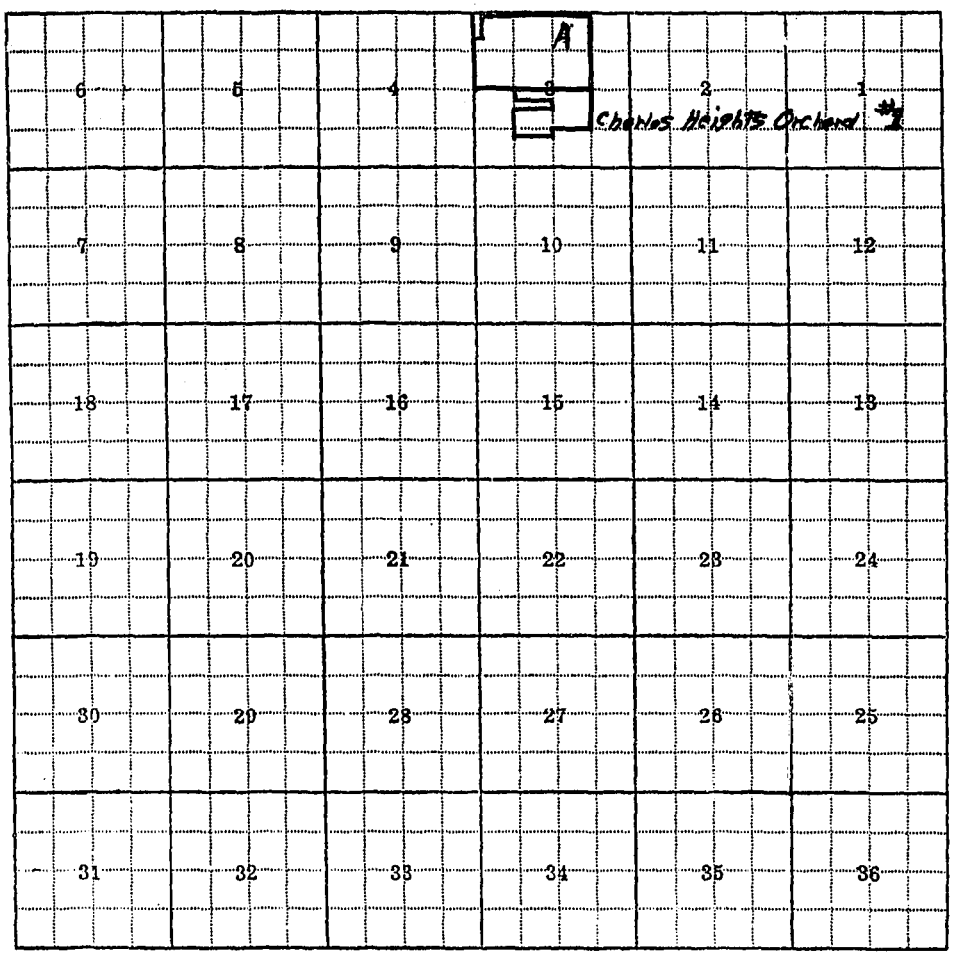
A
6
5
4
3
2
1
Charles Heights Orchard #1
7
8
9
10
11
12
18
17
16
15
14
13
19
20
21
22
23
24
30
29
28
27
26
25
31
32
33
34
35
36

3-A, [redacted]

F-1-A

County Ravalli

STATE OF MONTANA
STATE ENGINEERS OFFICE
Water Resources Survey

T. 4N R. 21W Plat No. 21

Farm Checked: Date 5-27-57

Photo No. 1P-180

By Donald Barrick & Joe Pouliot

Legal Land Owner Arne & Mary Fosdal Address Hamilton, Montana - Route #1

Operator Same Address

Water is deliverd by:— 1. Private System; X 2. Ditch Company; X 3. State Project; 4. Federal Project; 5. Irrigation District

If under Ditch Company, Irrigation District, or Government Project, state the number of shares or inches, acre feet, as the case may be in said system

App. No. Decree No.	NAME OF APPROPRIATOR TO WHOM DECREED	NAME OF STREAM	Date App. Date Priority	Miner's Inches	In Use	NAME OF DITCH (Water Delivered By)	No.	R/F	P/G/S	Present Irr. Acres	Irrigabl Acres
A-1327	Richard B. Nicholson	Como Lake	10-16-99	200	117	McLean-Fosdal Ditch	1	R		73	0
*See Co.		S. Fk. Rock Creek				Rock Creek Ditch	2	R		67	0

NOTE: R—Denotes Regular Irrigation. F—Flood Irrigation. P—Water diverted by means of pumping. G—Water diverted by gravity. S—Stored Water.

Condition of System Good Topography Top Bench River Basin Columbia River, Lake Como, S. Fk Rock Creek

Adequate Supply: Yes x No Explain

Remarks *Arne Fosdal is signed up for 30 shares under the Rock Creek Water Company.

Also in: Plat No. Twp. Rge.	Plat No. Twp. Rge.	Plat No. Twp. Rge.
Plat No. Twp. Rge.	Plat No. Twp. Rge.	Plat No. Twp. Rge.

Information From:

Arne Fosdal

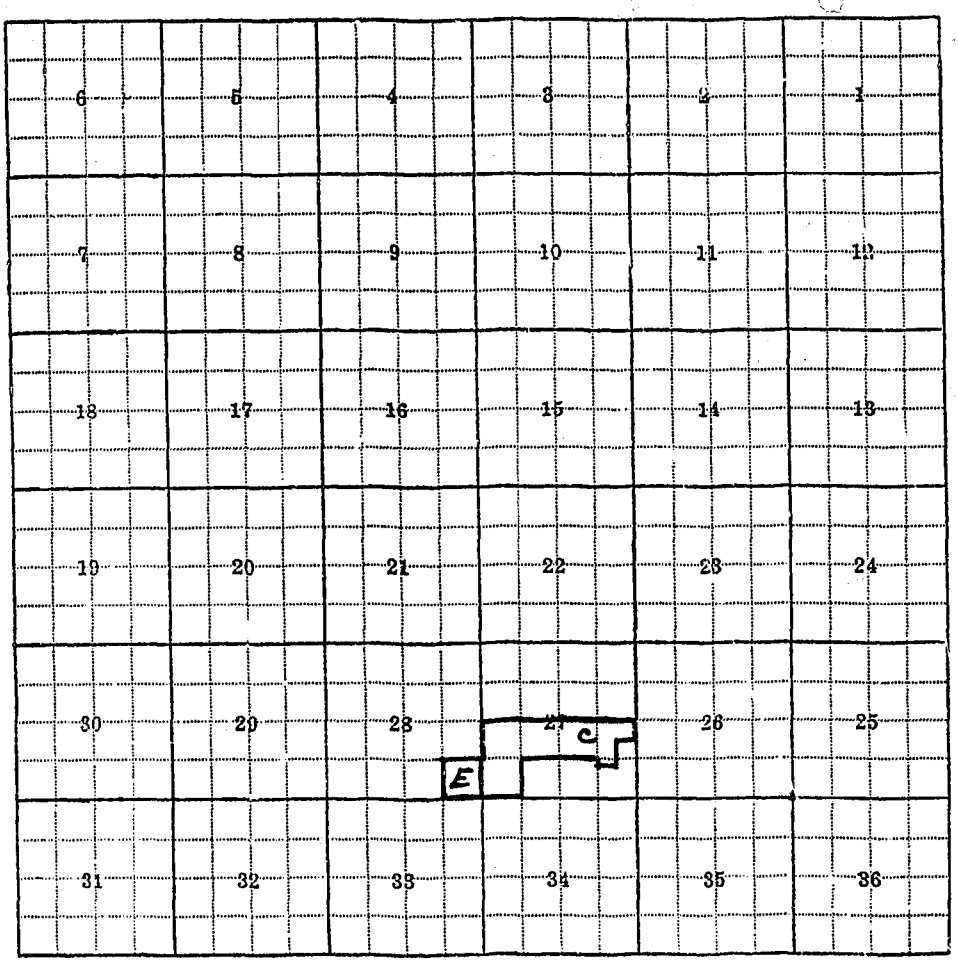
6
5
4
3
2
1
7
8
9
10
11
12
18
17
16
15
14
13
19
20
21
22
23
24
30
29
28
27
26
25
C
E
31
32
33
34
35
36

27-C, 28-E

F-1-A

County Ravalli

Farm Checked: Date 6-19-57

By Donald Barrick

STATE OF MONTANA
STATE ENGINEERS OFFICE
Water Resources Survey

T. 4N R. 21W Plat No. 21

Photo No. 1P-179

Legal Land Owner Charles M. Fox Address Hamilton, Montana - Route #1

Operator Same Address

Water is deliverd by:— 1. Private System; x 2. Ditch Company; 3. State Project; 4. Federal Project; 5. Irrigation District

If under Ditch Company, Irrigation District, or Government Project, state the number of shares or inches, acre feet, as the case may be in said system

App. No. Decree No.	NAME OF APPROPRIATOR TO WHOM DECREED	NAME OF STREAM	Date App. Date Priority	Miner's Inches	In Use	NAME OF DITCH (Water Delivered By)	No.	R/F	P/G/S	Present Irr. Acres	Irrigable Acres
D-147	Vernon Dent	Bitterroot River	5-1-02	105	No	Pump	1	R		0	4

NOTE: R—Denotes Regular Irrigation. F—Flood Irrigation. P—Water diverted by means of pumping. G—Water diverted by gravity. S—Stored Water.

Condition of System ..... Topography ..... River Basin .....

Adequate Supply: Yes..... No..... Explain .....

Remarks Has 15 miner's inches of D-147 - DOES NOT USE IT.

Also in: Plat No.	Twp.	Rge.	Plat No.	Twp.	Rge.	Plat No.	Twp.	Rge.
Plat No.	Twp.	Rge.	Plat No.	Twp.	Rge.	Plat No.	Twp.	Rge.

Information From:

Mrs. Fox

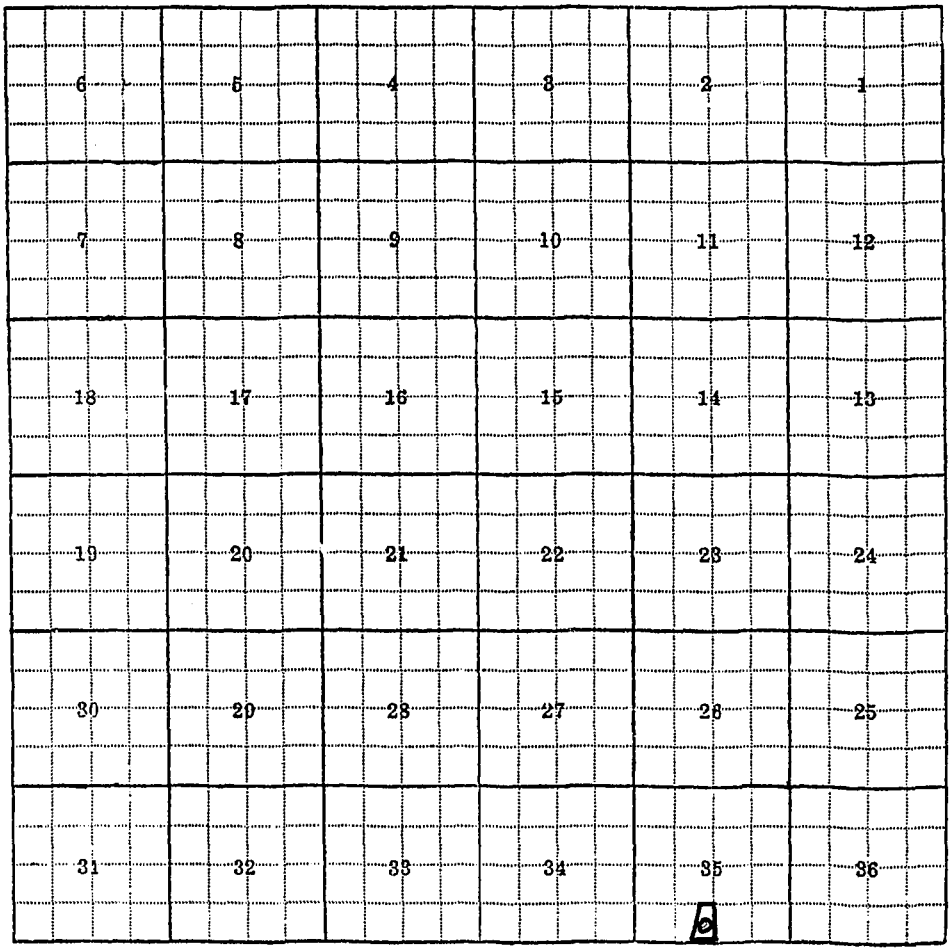
6
5
4
3
2
1
7
8
9
10
11
12
18
17
16
15
14
13
19
20
21
22
23
24
30
29
28
27
26
25
31
32
33
34
35
36
35'-0

F-1-A

County Ravalli

STATE OF MONTANA
STATE ENGINEERS OFFICE
Water Resources Survey

T 4N R 21W Plat No. 21

Farm Checked: Date 6-27-57

Photo No. 1P-180

By Donald Barrick

Legal Land Owner Henry & Iva Furniss Address Hamilton, Montana - Route #1

Operator Same Address

Water is deliverd by:— 1. Private System; X 2. Ditch Company; 3. State Project; 4. Federal Project; 5. Irrigation District

If under Ditch Company, Irrigation District, or Government Project, state the number of shares or inches, acre feet, as the case may be in said system

App. No. Decree No.	NAME OF APPROPRIATOR TO WHOM DECREED	NAME OF STREAM	Date App. Date Priority	Miner's Inches	In Use	NAME OF DITCH (Water Delivered By)	No.	R/F	P/G/S	Present Irr. Acres	Irrigable Acres
A-866	G. W. McKinney	Rock Creek	5-1-88	100	Yes	Furniss Ditch	1	R)		46	0
A-1623	G. W. McKinney	Seepage,Waste, Drain	5-1-02	50	Yes	Furniss Ditch	1	R)			

NOTE: R—Denotes Regular Irrigation. F—Flood Irrigation. P—Water diverted by means of pumping. G—Water diverted by gravity. S—Stored Water.

Condition of System Fair Topography 1st Bench River Basin Columbia River, Rock Creek & Seepage

Adequate Supply: Yes x No Explain

Remarks

Also in: Plat No. Twp. Rge.	Plat No. Twp. Rge.	Plat No. Twp. Rge.
Plat No. Twp. Rge.	Plat No. Twp. Rge.	Plat No. Twp. Rge.

Information From:
Mr. Henry Furniss

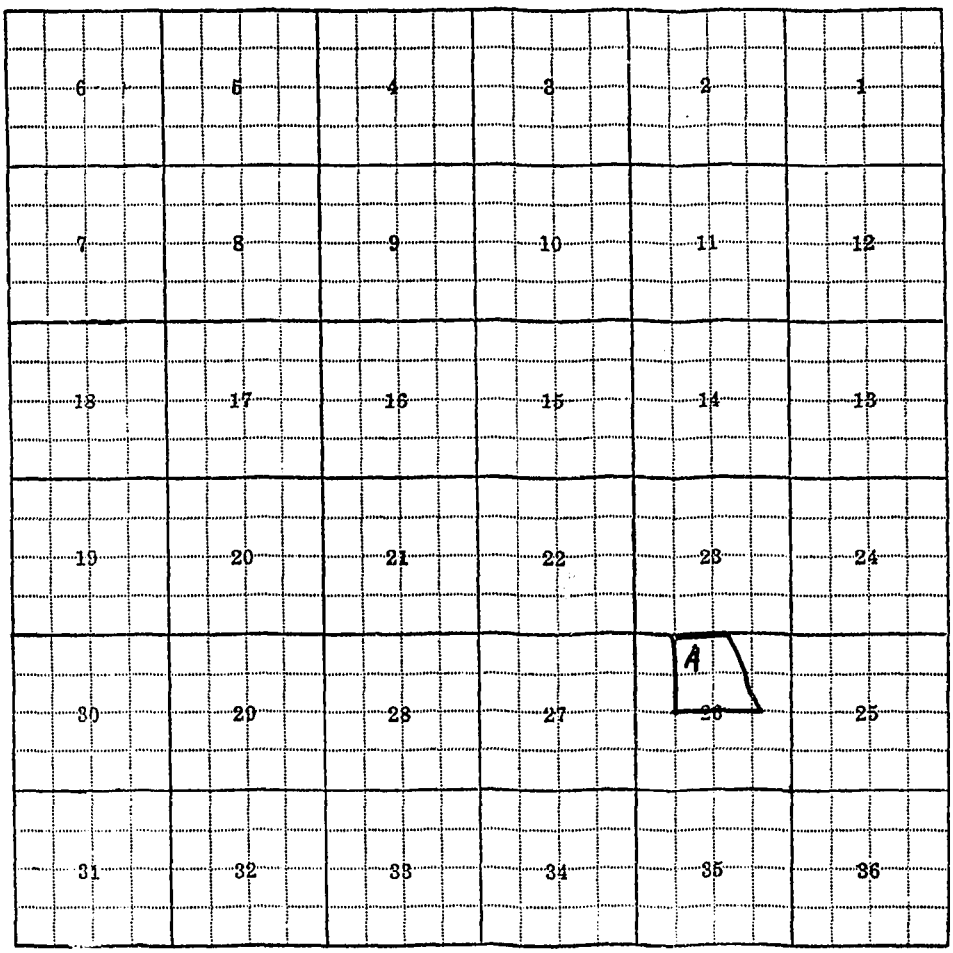
6
5
4
3
2
1
7
8
9
10
11
12
18
17
16
15
14
13
19
20
21
22
23
24
A
30
29
28
27
26
25
31
32
33
34
35
36

26-A

F-1-A

County Ravalli

STATE OF MONTANA
STATE ENGINEERS OFFICE
Water Resources Survey

T. 4N R. 21W Plat No. 21

Farm Checked: Date 5-10-57

Photo No. 1P-129

By Donald Barrick & Joe Pouliot

Legal Land Owner Walter L. Groat Address Wyoming

Operator Address

Water is deliverd by:— 1. Private System; 2. Ditch Company; 3. State Project; 4. Federal Project; 5. Irrigation District

If under Ditch Company, Irrigation District, or Government Project, state the number of shares or inches, acre feet, as the case may be in said system

App. No. Decree No.	NAME OF APPROPRIATOR TO WHOM DECREED	NAME OF STREAM	Date App. Date Priority	Miner's Inches	In Use	NAME OF DITCH (Water Delivered By)	No.	R/F	P/G/S	Present Irr. Acres	Irrigabl Acres
A-1500	Lillian G. Burgess	Seepage, Waste, Drain	5-16-36	All	Stock	Stock Water					
A-1501	Lillian G. Burgess	Seepage, Waste, Drain	9-27-37	All	Stock	Stock Water					

NOTE: R—Denotes Regular Irrigation. F—Flood Irrigation. P—Water diverted by means of pumping. G—Water diverted by gravity. S—Stored Water.

Condition of System Topography River Basin

Adequate Supply: Yes No Explain

Remarks

Also in: Plat No. Twp. Rge.	Plat No. Twp. Rge.	Plat No. Twp. Rge.
Plat No. Twp. Rge.	Plat No. Twp. Rge.	Plat No. Twp. Rge.

Information From:
Mr. Charles Norman

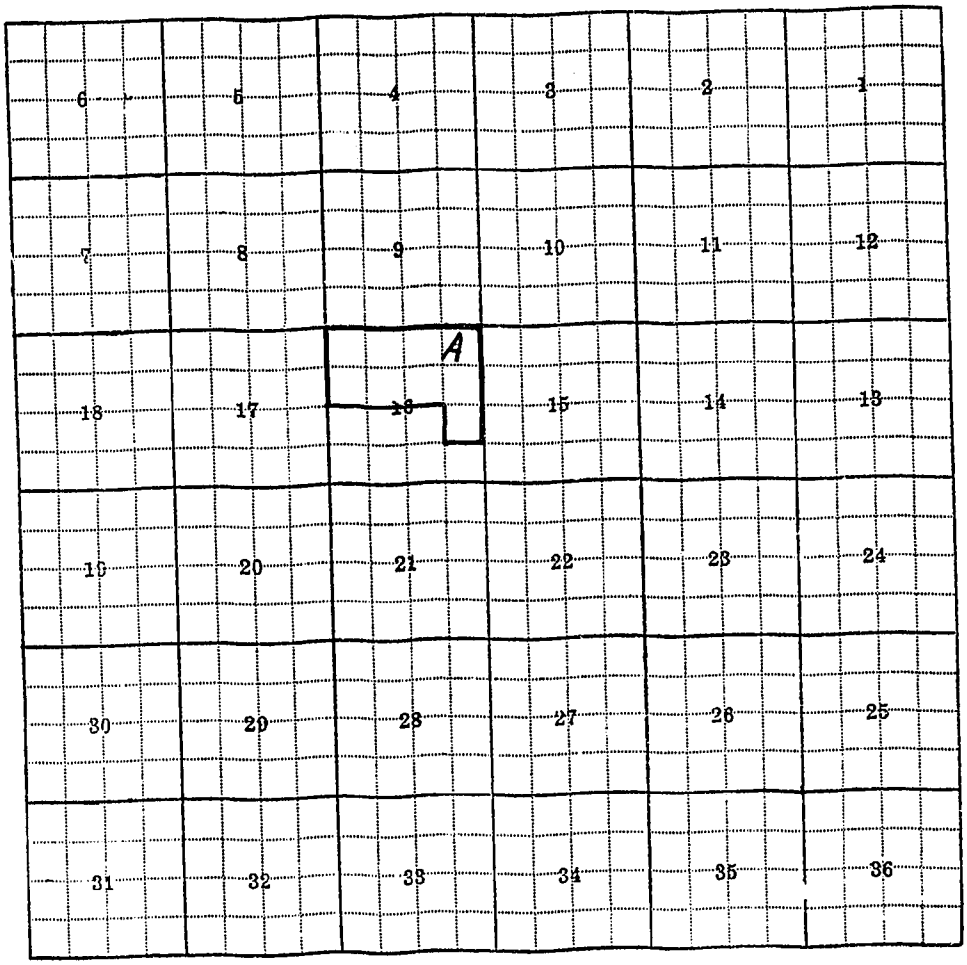
6
5
4
3
2
1
7
8
9
10
11
12
A
18
17
16
15
14
13
19
20
21
22
23
24
30
29
28
27
26
25
31
32
33
34
35
36

16-A

F-1-A

STATE OF MONTANA
STATE ENGINEERS OFFICE
Water Resources Survey

T. 4N R. 21W Plat No. 21

County Ravalli

Photo No. 12-180

Farm Checked: Date 6-20-57

By Donald Barrick

Address Hamilton, Montana - Route #1

Legal Land Owner Tish & Fern Harding

Address

Operator Same

Water is deliverd by:— 1. Private System; 2. Ditch Company; 3. State Project; 4. Federal Project; 5. Irrigation District X

If under Ditch Company, Irrigation District, or Government Project, state the number of shares or inches, acre feet, as the case may be in said system

App. No. Decree No.	NAME OF APPROPRIATOR TO WHOM DECREED	NAME OF STREAM	Date App. Date Priority	Miner's Inches	In Use	NAME OF DITCH (Water Delivered By)	No.	R/F	P/G/S	Present Irr. Acres	Irrigable Acres
A-860	William Coy	Rock Creek	5-1-97	200	7	B. R. I. D.	5	R		7	0

NOTE: R—Denotes Regular Irrigation. F—Flood Irrigation. P—Water diverted by means of pumping. G—Water diverted by gravity. S—Stored Water.

Condition of System Good Topography Bench River Basin Columbia River, Rock Creek

Adequate Supply: Yes X No Explain

Remarks Receives 7 miner's inches of free water from the Bitterroot Irrigation District.

Also in: Plat No. Twp. Rge. | Plat No. Twp. Rge. | Plat No. Twp. Rge.
Plat No. Twp. Rge. | Plat No. Twp. Rge. | Plat No. Twp. Rge.

Information From:

Mr. E. D. Kyle

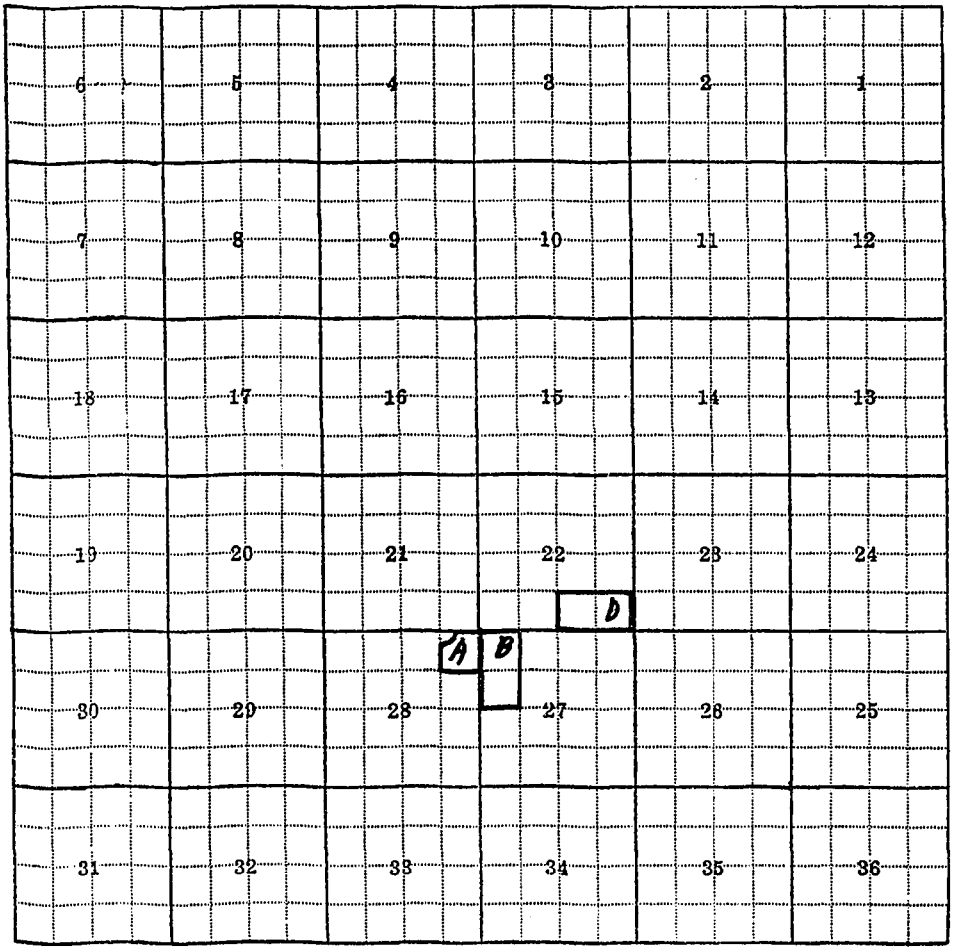
6
5
4
3
2
1
7
8
9
10
11
12
18
17
16
15
14
13
19
20
21
22
23
24
D
A
B
30
29
28
27
26
25
31
32
33
34
35
36

22-D, 27-B, 28-A

F-1-A

County Ravalli

STATE OF MONTANA
STATE ENGINEERS OFFICE
Water Resources Survey

T. 4N R. 21W Plat No. 21

Farm Checked: Date 5-11-57

Photo No. 1P-181

By Donald Barrick & Joe Pouliot

Legal Land Owner Reid & Marie Hatch Address Darby, Montana

Operator Maurice Deveraux Address Hamilton, Montana - Route #1

Water is deliverd by:— 1. Private System; X 2. Ditch Company; 3. State Project; 4. Federal Project; 5. Irrigation District X

If under Ditch Company, Irrigation District, or Government Project, state the number of shares or inches, acre feet, as the case may be in said system

App. No. Decree No.	NAME OF APPROPRIATOR TO WHOM DECREED	NAME OF STREAM	Date App. Date Priority	Miner's Inches	In Use	NAME OF DITCH (Water Delivered By)	No.	R/F	P/G/S	Present Irr. Acres	Irrigable Acres
A-872	Frank Whittaker	Rock Creek	11-15-89	5000	40	B. R. I. D.	5	R		7	0
Use Right		Lick Creek				Hatch Ditch	1	R		20	0

NOTE: R—Denotes Regular Irrigation. F—Flood Irrigation. P—Water diverted by means of pumping. G—Water diverted by gravity. S—Stored Water.

Condition of System Fair Topography Creek Bottom River Basin Columbia River, Rock Creek,
Adequate Supply: Yes x No Explain Lick Creek
Remarks He claims a right in Lick Creek, but does not know how much and it is not recorded.
Gets 40 miner's inches of free water from the Bitterroot Irrigation District.

Also in: Plat No. 23 Twp. 3N Rge. 21W	Plat No. Twp. Rge.	Plat No. Twp. Rge.
Plat No. Twp. Rge.	Plat No. Twp. Rge.	Plat No. Twp. Rge.

Information From:
Mr. Maurice Deveraux

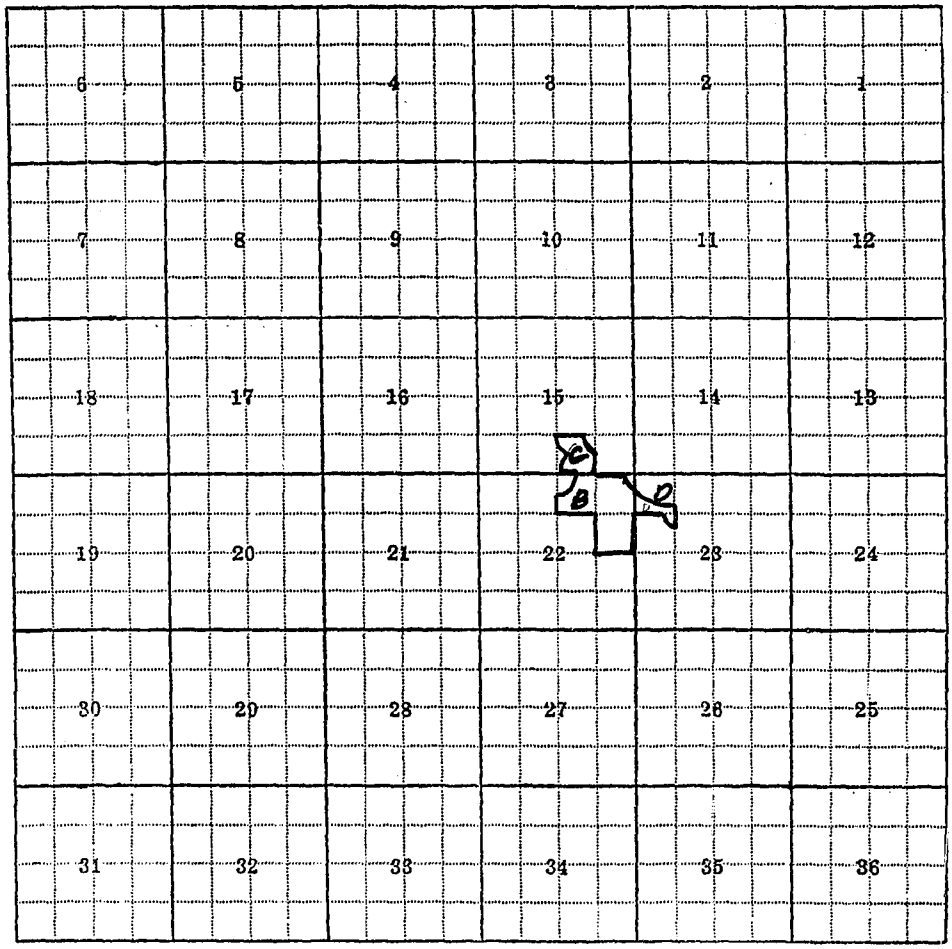
6
5
4
3
2
1
7
8
9
10
11
12
18
17
16
15
14
13
C
B
D
19
20
21
22
23
24
30
29
28
27
26
25
31
32
33
34
35
36

15-G, 22-B, 23-D

F-1-A

County Ravalli

Farm Checked: Date 6-18-57

By Donald Barrick

STATE OF MONTANA
STATE ENGINEERS OFFICE
Water Resources Survey

T. 4N R. 21W Plat No. 21

Photo No. 1P-179

Legal Land Owner Marian & Matilda Hayden Address

Operator Address

Water is deliverd by:— 1. Private System; X 2. Ditch Company; 3. State Project; 4. Federal Project; 5. Irrigation District

If under Ditch Company, Irrigation District, or Government Project, state the number of shares or inches, acre feet, as the case may be in said system

App. No. Decree No.	NAME OF APPROPRIATOR TO WHOM DECREED	NAME OF STREAM	Date App. Date Priority	Miner's Inches	In Use	NAME OF DITCH (Water Delivered By)	No.	R/F	P/G/S	Present Irr. Acres	Irrigal Acre
D-147	Vernon Dent	Bitterroot River	5-1-02	105	No	Tiedt-Nicholson	1	R		0	28

NOTE: R—Denotes Regular Irrigation. F—Flood Irrigation. P—Water diverted by means of pumping. G—Water diverted by gravity. S—Stored Water.

Condition of System Topography River Basin

Adequate Supply: Yes No Explain

Remarks Has 37 miner's inches of D-147, but does not use it. Dent water, when in use, is carried by Tiedt-Nicholson Ditch to the SW¼ corner of Section 35, Twp. 4N - Rge. 21W.

Also in: Plat No. Twp. Rge.	Plat No. Twp. Rge.	Plat No. Twp. Rge.
Plat No. Twp. Rge.	Plat No. Twp. Rge.	Plat No. Twp. Rge.

Information From:

Mrs. Matilda Hayden


6
5
4
3
2
1
7
8
9
10
11
12
18
17
16
15
14
13
19
20
21
22
23
24
30
29
28
27
26
25
31
32
33
34
35
36
R

35-R

F-1-A

County Ravalli

STATE OF MONTANA
STATE ENGINEERS OFFICE
Water Resources Survey

T 4N R 21W Plat No. 21

Farm Checked: Date 5-21-57

Photo No. 1P-129; 1P-182

By Donald Barrick & Joe Pouliot

Legal Land Owner Thomas Heiland Address Hamilton, Montana - Rpute #1

Operator ..... Address .....

Water is deliverd by:— 1. Private System; X 2. Ditch Company; 3. State Project; 4. Federal Project; 5. Irrigation District

If under Ditch Company, Irrigation District, or Government Project, state the number of shares or inches, acre feet, as the case may be in said system .....

App. No. Decree No.	NAME OF APPROPRIATOR TO WHOM DECREED	NAME OF STREAM	Date App. Date Priority	Miner's Inches	In Use	NAME OF DITCH (Water Delivered By)	No.	R/F	P/G/S	Present Irr. Acres	Irrigable Acres
Forest											
Service											
Permit	E. G. Taylor	Fish Lake	8-12-36	623							
				a.f	Yes	Lost Horse Supply Ditch					
						to B. R. I. D. from					
						Lost Horse Creek	1	R	R	132	139
D-592	Bitterroot Valley										
	Irrigation Company	Lick Creek	4-1907	80	No						

NOTE: R—Denotes Regular Irrigation. F—Flood Irrigation. P—Water diverted by means of pumping. G—Water diverted by gravity. S—Stored Water.

Condition of System Good Topography Bench River Basin Columbia River, Fish Lake

Adequate Supply: Yes X No ..... Explain .....

Remarks Fish Lake is used for the Forest Hill Ranch only, according to Mr. Heiland.

Also in: Plat No.	Twp.	Rge.	Plat No.	Twp.	Rge.	Plat No.	Twp.	Rge.
Plat No.	Twp.	Rge.	Plat No.	Twp.	Rge.	Plat No.	Twp.	Rge.

Information From:

Mr. Thomas Heiland

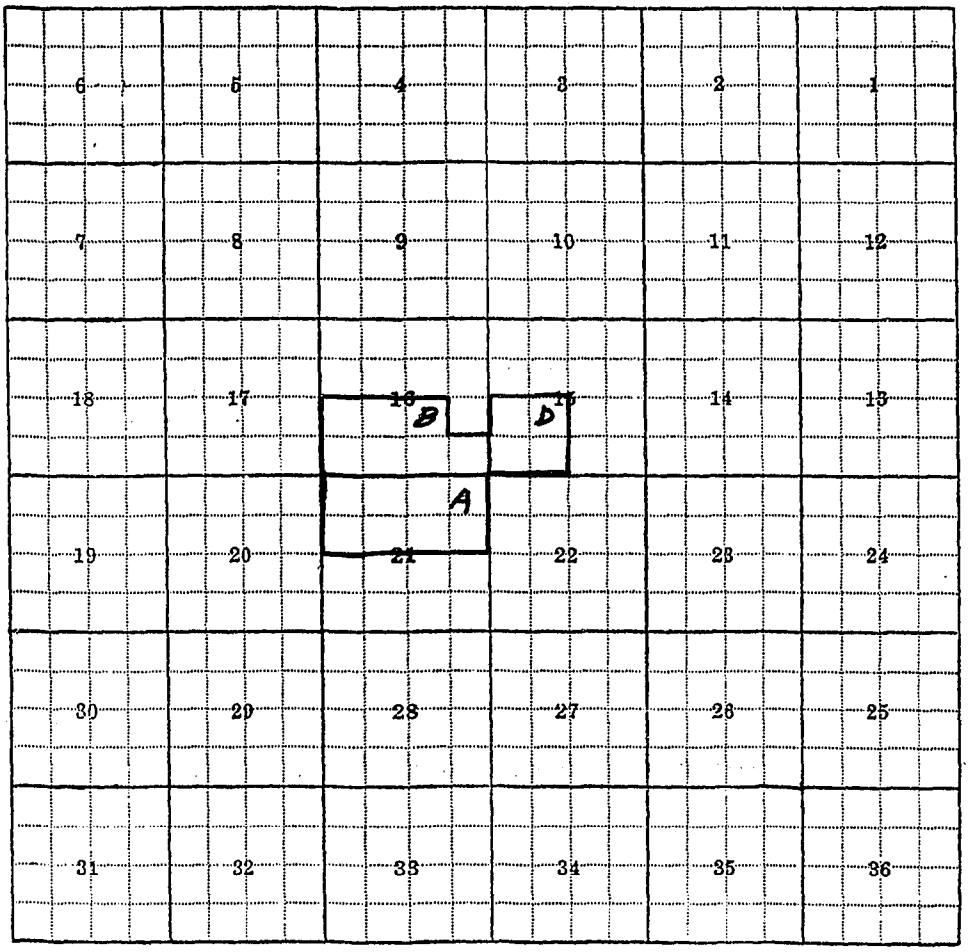
6
5
4
3
2
1
7
8
9
10
11
12
18
17
16
B
D
15
14
13
A
19
20
21
22
23
24
30
29
28
27
26
25
31
32
33
34
35
36

15-D, 16-B, 21-A

F-1-A

County Ravalli

STATE OF MONTANA
STATE ENGINEERS OFFICE
Water Resources Survey

T 4N R 21W Plat No. 21

Farm Checked: Date 6-18-57

Photo No. 1P-179

By Donald Barrick

Legal Land Owner Charles & Nellie Kimmel Address Hamilton, Montana - Route #1

Operator Same Address

Water is deliverd by:— 1. Private System; 2. Ditch Company; 3. State Project; 4. Federal Project; 5. Irrigation District

If under Ditch Company, Irrigation District, or Government Project, state the number of shares or inches, acre feet, as the case may be in said system

App. No. Decree No.	NAME OF APPROPRIATOR TO WHOM DECREED	NAME OF STREAM	Date App. Date Priority	Miner's Inches	In Use	NAME OF DITCH (Water Delivered By)	No.	R/F	P/G/S	Present Irr. Acres	Irrigable Acres
Use Right		Bitterroot River				Pump				0	4

NOTE: R—Denotes Regular Irrigation. F—Flood Irrigation. P—Water diverted by means of pumping. G—Water diverted by gravity. S—Stored Water.

Condition of System Topography River Basin Columbia River, Bitterroot River

Adequate Supply: Yes No Explain

Remarks Claims a water right, but it is not recorded.

Also in: Plat No. Twp. Rge.	Plat No. Twp. Rge.	Plat No. Twp. Rge.
Plat No. Twp. Rge.	Plat No. Twp. Rge.	Plat No. Twp. Rge.

Information From:

Mr. Charles Kimmel

6	5	4	3	2	1
7	8	9	10	11	12
18	17	16	15	14	13
19	20	21	22	23	24
30	29	28	27	26	25
31	32	33	34	35	36

35-L

F-1-A

County Ravalli

STATE OF MONTANA
STATE ENGINEERS OFFICE
Water Resources Survey

T 4N R 21W Plat No. 21

Farm Checked: Date 6-24-57

Photo No. 1P-181

By Donald Barrick

Legal Land Owner E. D. Kyle Address Hamilton, Montana - Route #1

Operator Same Address

Water is delivered by:— 1. Private System; X 2. Ditch Company; 3. State Project; 4. Federal Project; 5. Irrigation District

If under Ditch Company, Irrigation District, or Government Project, state the number of shares or inches, acre feet, as the case may be in said system

App. No. Decree No.	NAME OF APPROPRIATOR TO WHOM DECREED	NAME OF STREAM	Date App. Date Priority	Miner's Inches	In Use	NAME OF DITCH (Water Delivered By)	No.	R/F	P/G/S	Present Irr. Acres	Irrigable Acres
A-870	Thomas C. Sherrill	Rock Creek	5-21-91	500	60	Sherrill Ditch	1	R		16	44
A-1048	John F. Logan	Spring Creek (Res.)	10-31-08	200	No						

NOTE: R—Denotes Regular Irrigation. F—Flood Irrigation. P—Water diverted by means of pumping. G—Water diverted by gravity. S—Stored Water.

Condition of System Good Topography Bench River Basin Columbia River, Rock Creek

Adequate Supply: Yes X No Explain

Remarks Mr. Kyle has no right to the A-870 water. Using it by gentlemen's agreement.
Spring Creek (Res.) - not in use. (No one knows of it)

Also in: Plat No. Twp. Rge.	Plat No. Twp. Rge.	Plat No. Twp. Rge.
Plat No. Twp. Rge.	Plat No. Twp. Rge.	Plat No. Twp. Rge.

Information From:
Mr. E. D. Kyle

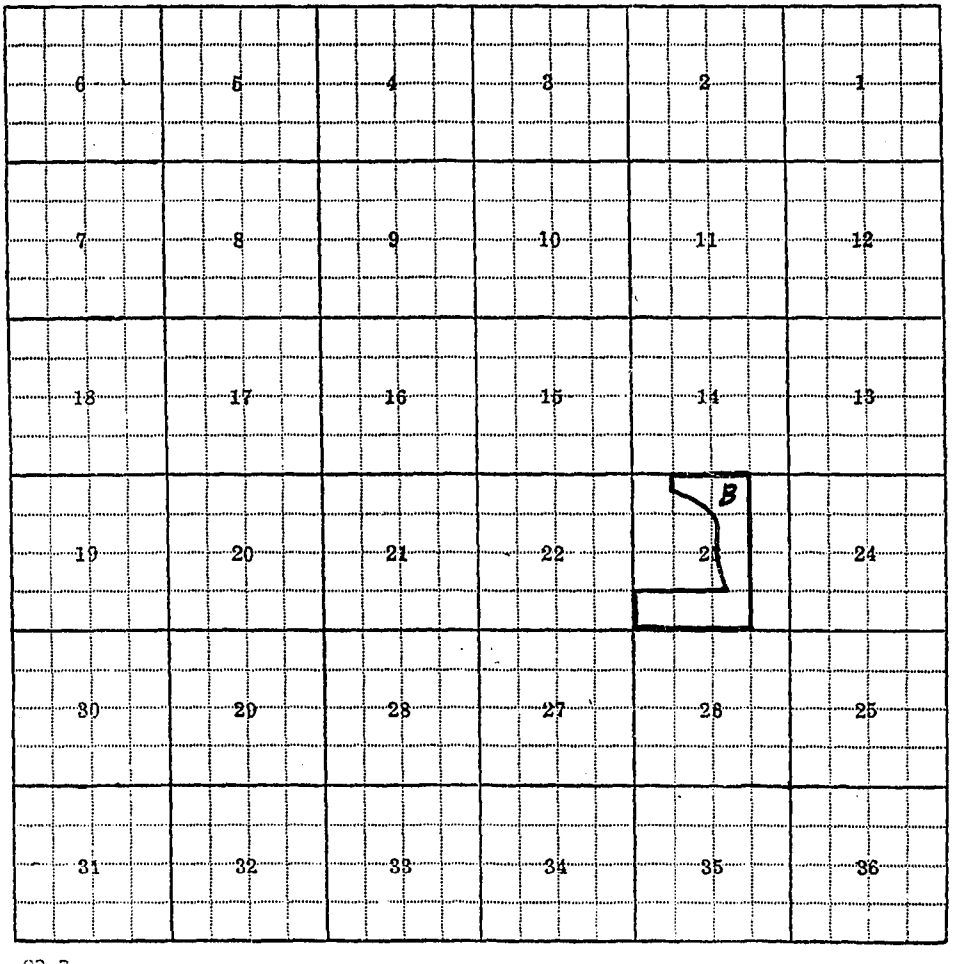
6
5
4
3
2
1
7
8
9
10
11
12
18
17
16
15
14
13
B
19
20
21
22
23
24
30
29
28
27
26
25
31
32
33
34
35
36

23-B

F-1-A

County Ravalli

STATE OF MONTANA
STATE ENGINEERS OFFICE
Water Resources Survey

T. 4N R. 21W Plat No. 21

Farm Checked: Date 6-19-57

Photo No. 1P-179

By Donald Barrick

Legal Land Owner Clyde & Jennie Long Address Hamilton, Montana - Route #1

Operator Same Address

Water is deliverd by:— 1. Private System; X 2. Ditch Company; 3. State Project; 4. Federal Project; 5. Irrigation District

If under Ditch Company, Irrigation District, or Government Project, state the number of shares or inches, acre feet, as the case may be in said system

App. No. Decree No.	NAME OF APPROPRIATOR TO WHOM DECREED	NAME OF STREAM	Date App. Date Priority	Miner's Inches	In Use	NAME OF DITCH (Water Delivered By)	No.	R/F	P/G/S	Present Irr. Acres	Irrigable Acres
		Private Pump				Sprinkles	1		P	1	0

NOTE: R—Denotes Regular Irrigation. F—Flood Irrigation. P—Water diverted by means of pumping. G—Water diverted by gravity. S—Stored Water.

Condition of System Good Topography Bottom Land River Basin Columbia River, Well

Adequate Supply: Yes x No Explain

Remarks

Also in: Plat No. Twp. Rge.	Plat No. Twp. Rge.	Plat No. Twp. Rge.
Plat No. Twp. Rge.	Plat No. Twp. Rge.	Plat No. Twp. Rge.

Information From:
Mr. Long


6
5
4
3
2
1
7
8
9
10
11
12
18
17
16
15
14
13
19
20
21
22
23
24
30
29
28
27
26
25
31
32
33
34
35
36
D

35-D

F-1-A

County Ravalli

STATE OF MONTANA
STATE ENGINEERS OFFICE
Water Resources Survey

T. 4N R. 21W Plat No. 21

Farm Checked: Date 5-28-57

Photo No. 1P-179

By Donald Barrick & Joe Pouliot

Legal Land Owner Milton Lott Address Hamilton, Montana - Route #1

Operator ..... Address .....

Water is deliverd by:— 1. Private System; x 2. Ditch Company; x 3. State Project; 4. Federal Project; 5. Irrigation District

If under Ditch Company, Irrigation District, or Government Project, state the number of shares or inches, acre feet, as the case may be in said system .....

App. No. Decree No.	NAME OF APPROPRIATOR TO WHOM DECREED	NAME OF STREAM	Date App. Date Priority	Miner's Inches	In Use	NAME OF DITCH (Water Delivered By)	No.	R/F	P/G/S	Present Irr. Acres	Irrigable Acres
D-1106	Mary Gilmore	Tin Cup Creek	8-1-83	16	Yes	Waddell Ditch	1	R)		4	0
*Use Right		Bitterroot River				Tiedt-Nicholson Ditch	1	R)			
**See Co.		So. Fk. Rock Creek				Rock Creek Ditch	2	R		37	0

NOTE: R—Denotes Regular Irrigation. F—Flood Irrigation. P—Water diverted by means of pumping. G—Water diverted by gravity. S—Stored Water.

Condition of System Good Topography Bench River Basin Columbia River, S. Fk. Rock Creek,

Adequate Supply: Yes x No Explain Tin Cup Creek, Bitterroot River

Remarks *River water was not decreed to this land according to case #4508.

** Milton Lott is signed up for 12 shares under the Rock Creek Water Company.

Also in: Plat No. Twp. Rge.	Plat No. Twp. Rge.	Plat No. Twp. Rge.
Plat No. Twp. Rge.	Plat No. Twp. Rge.	Plat No. Twp. Rge.

Information From:

Milton Lott

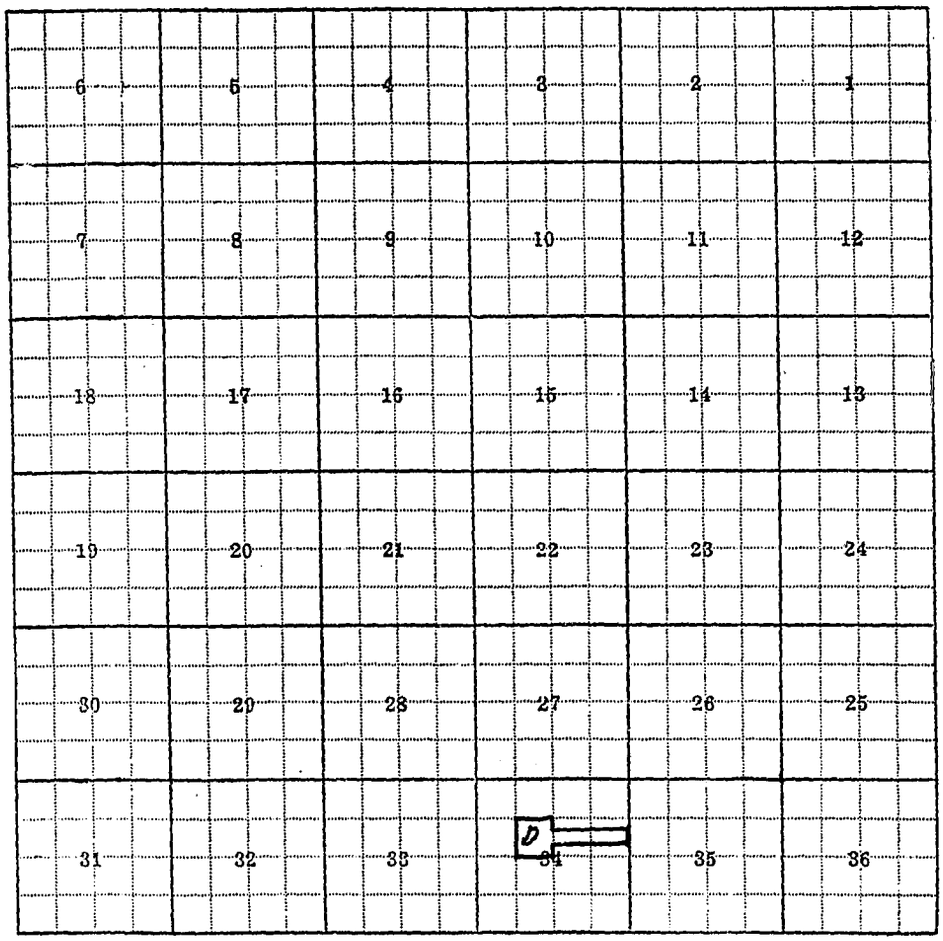
6
5
4
3
2
1
7
8
9
10
11
12
18
17
16
15
14
13
19
20
21
22
23
24
30
29
28
27
26
25
31
32
33
34
35
36
D

34-D

F-1-A

County Ravalli

STATE OF MONTANA
STATE ENGINEERS OFFICE
Water Resources Survey

T. 4N R. 21W Plat No. 21

Farm Checked: Date 6-25-57

Photo No. 1P-180

By Donald Barrick

Legal Land Owner John & Elizabeth Maydole Address Hamilton, Montana - Route #1

Operator Same Address

Water is deliverd by:— 1. Private System; 2. Ditch Company; 3. State Project; 4. Federal Project; 5. Irrigation District

If under Ditch Company, Irrigation District, or Government Project, state the number of shares or inches, acre feet, as the case may be in said system

App. No. Decree No.	NAME OF APPROPRIATOR TO WHOM DECREED	NAME OF STREAM	Date App. Date Priority	Miner's Inches	In Use	NAME OF DITCH (Water Delivered By)	No.	R/F	P/G/S	Present Irr. Acres	Irrigab Acres
D-185 *	Northwest Milling & Lumber Company	Bitterroot River	5-1-88	120	No						

NOTE: R—Denotes Regular Irrigation. F—Flood Irrigation. P—Water diverted by means of pumping. G—Water diverted by gravity. S—Stored Water.

Condition of System ..... Topography Bottom Land River Basin .....

Adequate Supply: Yes X No ..... Explain .....

Remarks D-185 - entitled to part but not using their share.

* D-242 A ditch decree with the water based on the above right of 120 miner's inches. - D-185

Also in: Plat No. Twp. Rge.	Plat No. Twp. Rge.	Plat No. Twp. Rge.
Plat No. Twp. Rge.	Plat No. Twp. Rge.	Plat No. Twp. Rge.

Information From:

Mrs. Maydole

6	5	4	3	2	1
7	8	9	10	11	12
18	17	16	15	14	13
19	20	21	22	23	24
30	29	28	27	26	25
31	32	33	34	35	36

AK

26-K

F-1-A

County Ravalli

Farm Checked: Date 6-18-57

By Donald Barrick

STATE OF MONTANA
STATE ENGINEERS OFFICE
Water Resources Survey

T. 4N R. 21W Plat No. 21

Photo No. 1P-179; 1P-180

Legal Land Owner Ernest & Ruby Mendenhall Address Hamilton, Montana - Route #1

Operator Same Address

Water is delivered by:— 1. Private System; X 2. Ditch Company; 3. State Project; 4. Federal Project; 5. Irrigation District

If under Ditch Company, Irrigation District, or Government Project, state the number of shares or inches, acre feet, as the case may be in said system

App. No. Decree No.	NAME OF APPROPRIATOR TO WHOM DECREED	NAME OF STREAM	Date App. Date Priority	Miner's Inches	In Use	NAME OF DITCH (Water Delivered By)	No.	R/F	P/G/S	Present Irr. Acres	Irrigable Acres
A-1505	Berlie Kellogg	Seepage, Waste, Drain	5-7-35	All	Yes	Mendenhall Ditch	1	R		46	0

NOTE: R—Denotes Regular Irrigation. F—Flood Irrigation. P—Water diverted by means of pumping. G—Water diverted by gravity. S—Stored Water.

Condition of System Good Topography River Basin Columbia River, Waste Water

Adequate Supply: Yes x No Explain

Remarks

Also in:	Plat No.	Twp.	Rge.	Plat No.	Twp.	Rge.	Plat No.	Twp.	Rge.
	Plat No.	Twp.	Rge.	Plat No.	Twp.	Rge.	Plat No.	Twp.	Rge.

Information From:

Mr. Ernest Mendenhall

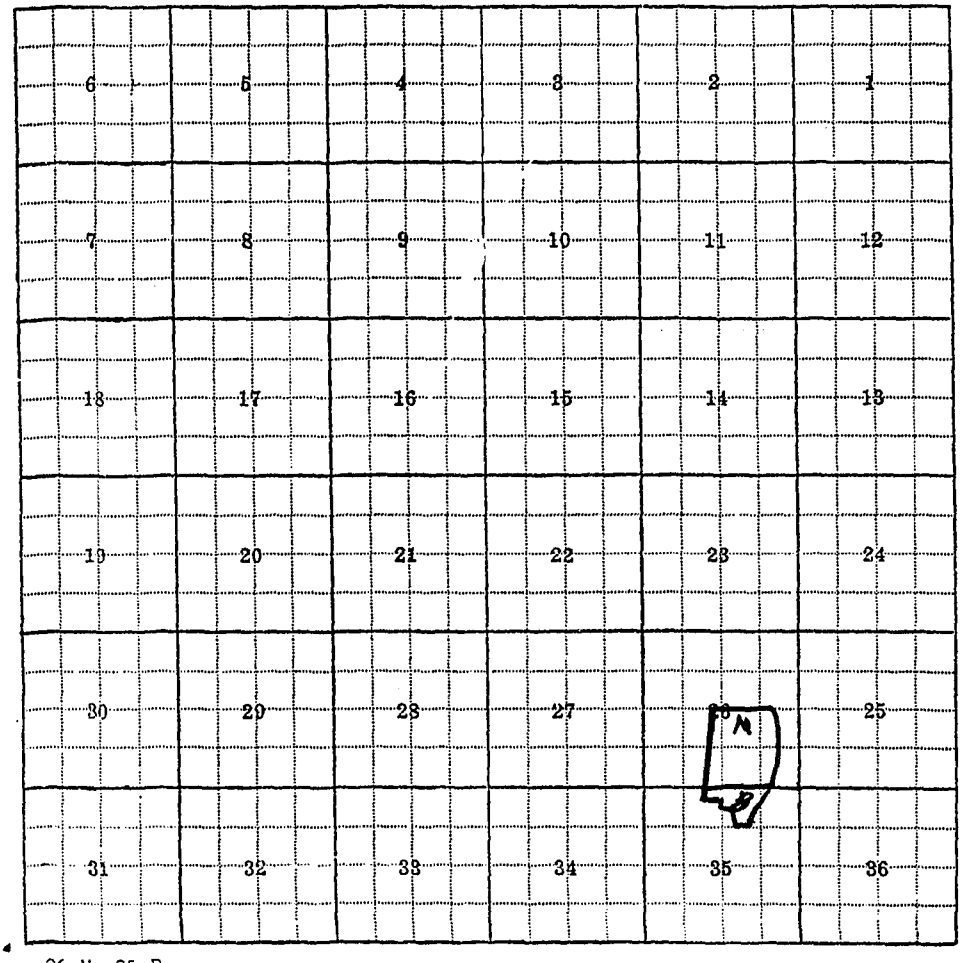
6
5
4
3
2
1
7
8
9
10
11
12
18
17
16
15
14
13
19
20
21
22
23
24
30
29
28
27
26
25
31
32
33
34
35
36
A
B

26-N, 35-B

F-1-A

County Ravalli

STATE OF MONTANA
STATE ENGINEERS OFFICE
Water Resources Survey

T. 4N R. 21W Plat No. 21

Farm Checked: Date 5-27-57

Photo No. 1P-179

By Donald Barrick & Joe Pouliot

Legal Land Owner Mrs George Mill Address Hamilton, Montana - Route #1

Operator Hans F. Faye Address Hamilton, Montana - Route #1

Water is deliverd by:— 1. Private System; X 2. Ditch Company; X 3. State Project; 4. Federal Project; 5. Irrigation District

If under Ditch Company, Irrigation District, or Government Project, state the number of shares or inches, acre feet, as the case may be in said system

App. No. Decree No.	NAME OF APPROPRIATOR TO WHOM DECREED	NAME OF STREAM	Date App. Date Priority	Miner's Inches	In Use	NAME OF DITCH (Water Delivered By)	No.	R/F	P/G/S	Present Irr. Acres	Irrigable Acres
+D-1084	Mildred Benson	Tin Cup Creek	8-1-83	19.3	Yes	Waddell Ditch	1	R)		26	0
x Use Right		Bitterroot River				Tiedt-Nicholson Ditch	1	R)			
*See Co.		S. Fk. Rock Creek				Rock Creek Ditch	2	R		4	0
A-595	Mildred Benson	Ike Williams Gulch	5-1-22	120	Part						

NOTE: R—Denotes Regular Irrigation. F—Flood Irrigation. P—Water diverted by means of pumping. G—Water diverted by gravity, S—Stored Water.

Condition of System Good Topography 1st Bench River Basin Columbia River, S. Fk. Rock Creek, Tin Cup Creek & Bitterroot River

Adequate Supply: Yes X No Explain

Remarks *George Mill is signed up for 6 shares under the Rock Creek Water Company.

+Has 19.3 miner's inches in Waddell Ditch

x River water was not decreed to this land according to case #4508.

Also in: Plat No. Twp. Rge.	Plat No. Twp. Rge.	Plat No. Twp. Rge.
Plat No. Twp. Rge.	Plat No. Twp. Rge.	Plat No. Twp. Rge.

Information From:

Hans F. Faye

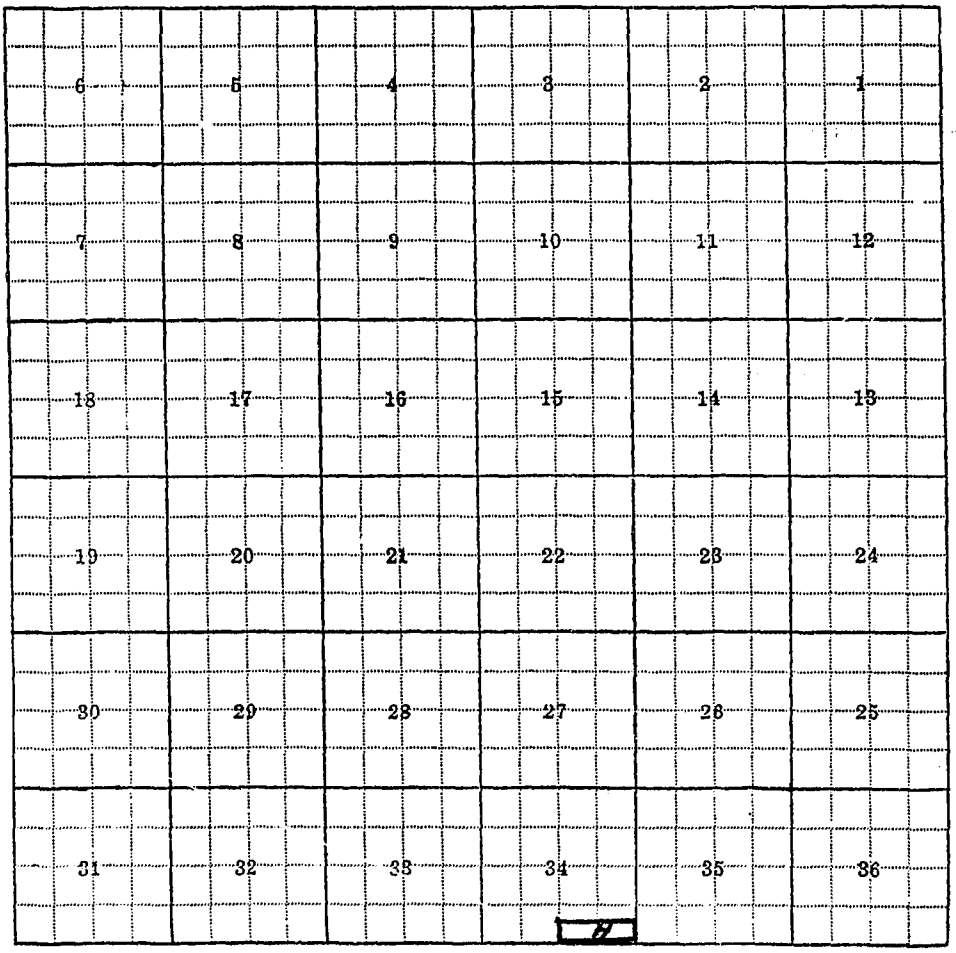
6
5
4
3
2
1
7
8
9
10
11
12
18
17
16
15
14
13
19
20
21
22
23
24
30
29
28
27
26
25
31
32
33
34
35
36
H

34-H

F-1-A

County Ravalli

STATE OF MONTANA
STATE ENGINEERS OFFICE
Water Resources Survey

T. 4N R. 21W Plat No. 21

Farm Checked: Date 5-27-57

Photo No. 1P-179

By Donald Barrick & Joe Pouliot

Legal Land Owner LaGrand Mortenson Address Hamilton, Montana - Route #1

Operator ..... Address .....

Water is deliverd by:— 1. Private System; X 2. Ditch Company; X 3. State Project; 4. Federal Project; 5. Irrigation District

If under Ditch Company, Irrigation District, or Government Project, state the number of shares or inches, acre feet, as the case may be in said system .....

App. No. Decree No.	NAME OF APPROPRIATOR TO WHOM DECREED	NAME OF STREAM	Date App. Date Priority	Miner's Inches	In Use	NAME OF DITCH (Water Delivered By)	No.	R/F	P/G/S	Present Irr. Acres	Irrigable Acres
*See Co.		S. Fk. Rock Creek				Rock Creek Ditch	2	R		141	0
D-1164	J. F. Waddell, Sr.	Tin Cup Creek	8-1-83	39.4	Yes	Waddell Ditch	1	R	S	36	0
+Use Right		Bitterroot River				Tiedt-Nicholson Ditch	2	R			
A-1269	Adolph & G. D. Goeviz	Unnamed Spring & Streams	9-25-88	200	Stock						

NOTE: R—Denotes Regular Irrigation. F—Flood Irrigation. P—Water diverted by means of pumping. G—Water diverted by gravity. S—Stored Water.

Condition of System Good Topography Creek Bottom River Basin Columbia River, S. Fk. Rock Creek,
Adequate Supply: Yes x No Explain Tin Cup Creek & Bitterroot River.
Remarks *La Grand Mortenson is signed up for 63.5 shares under the Rock Creek Water Company.
+River water was not decreed to this land according to case #4508
Has 39.4 miner's inches in Waddell Ditch

Also in:								
Plat No.	Twp.	Rge.	Plat No.	Twp.	Rge.	Plat No.	Twp.	Rge.
Plat No.	Twp.	Rge.	Plat No.	Twp.	Rge.	Plat No.	Twp.	Rge.

Information From:
Mr. Waddell-Hugh Clyde-James Ross


6
5
4
3
2
1
7
8
9
10
11
12
18
17
16
15
14
13
19
20
21
22
23
24
30
29
28
27
26
25
31
32
33
34
35
36
C
G

34-G; 34-C;

F-1-A

County Ravalli

STATE OF MONTANA
STATE ENGINEERS OFFICE
Water Resources Survey

T 4N R 21W Plat No. 21

Farm Checked: Date 5-29-57

Photo No. 1P-179

By Donald Barrick & Joe Pouliot

Legal Land Owner Donald (Don) & Pebble Motley Address Darby, Montana

Operator Same Address

Water is delivered by:— 1. Private System; x 2. Ditch Company; x 3. State Project; 4. Federal Project; 5. Irrigation District

If under Ditch Company, Irrigation District, or Government Project, state the number of shares or inches, acre feet, as the case may be in said system

App. No. Decree No.	NAME OF APPROPRIATOR TO WHOM DECREED	NAME OF STREAM	Date App. Date Priority	Miner's Inches	In Use	NAME OF DITCH (Water Delivered By)	No.	R/F	P/G/S	Present Irr. Acres	Irrigable Acres
*A-874	Como Orchard Land										
	Company	S. Fk. Rock Creek	8-11-10	2000	No	Rock Creek Ditch	2	R			
D-1107	Maude Halder	Tin Cup Creek	8-1-83	24.75	Yes	Waddell Ditch	1	R)			
D-1139	Andrew Peterson	Tin Cup Creek	8-1-83	47	Part		1	R)		95	0
+ Use Right		Bitterroot River				Tiedt-Nicholson Ditch	1	R)			
A-1306	David D. Nicholson	Unnamed Gulches	7-10-02	50	Yes						

NOTE: R—Denotes Regular Irrigation. F—Flood Irrigation. P—Water diverted by means of pumping. G—Water diverted by gravity. S—Stored Water.

Condition of System Good Topography Creek Bottom River Basin Columbia River, Tin Cup Creek, Bitterroot River

Adequate Supply: Yes x No Explain

Remarks *Donald Motley has 3 shares in the Rock Creek Water Company.
+River water was not decreed to this land according to case #4508.

Also in: Plat No. Twp. Rge.	Plat No. Twp. Rge.	Plat No. Twp. Rge.
Plat No. Twp. Rge.	Plat No. Twp. Rge.	Plat No. Twp. Rge.

Information From:

Mrs. Donald Motley & Hugh Clyde

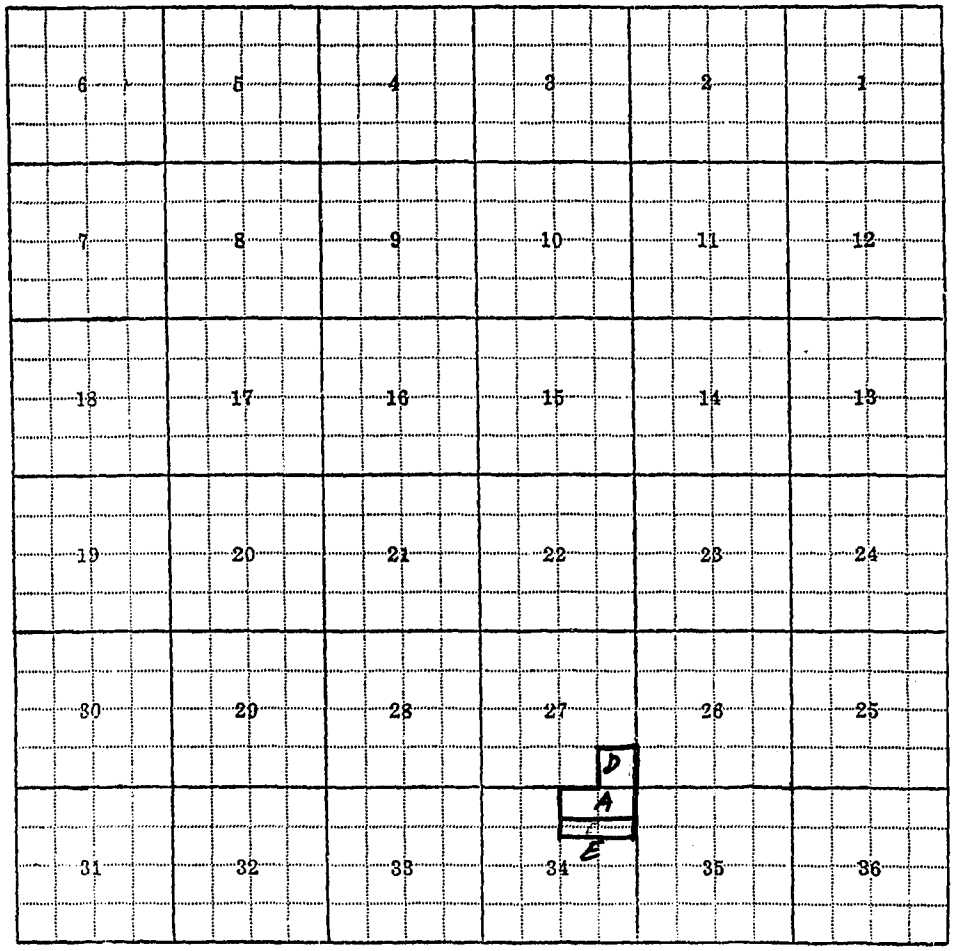
6
5
4
3
2
1
7
8
9
10
11
12
18
17
16
15
14
13
19
20
21
22
23
24
30
29
28
27
26
25
D
A
E
31
32
33
34
35
36

27-D, 34-A, 34-E

F-1-A

County Ravalli

STATE OF MONTANA
STATE ENGINEERS OFFICE
Water Resources Survey

T. 4N R. 21W Plat No. 21

Farm Checked: Date 6-4-57

Photo No. 1P-132

By George Tate & Joe Pouliot

Legal Land Owner Hans & Blanche Nelson Address

Operator E. J. McLean Address Darby, Montana

Water is deliverd by:— 1. Private System; 2. Ditch Company; X 3. State Project; 4. Federal Project; 5. Irrigation District

If under Ditch Company, Irrigation District, or Government Project, state the number of shares or inches, acre feet, as the case may be in said system

App. No. Decree No.	NAME OF APPROPRIATOR TO WHOM DECREED	NAME OF STREAM	Date App. Date Priority	Miner's Inches	In Use	NAME OF DITCH (Water Delivered By)	No.	R/F	P/G/S	Present Irr. Acres	Irrigable Acres
A-874	Como Orchard Land Co.	So. Fk. Rock Creek	8-11-10	2000	Yes	Rock Creek Water Co.	2	R		32	0

NOTE: R—Denotes Regular Irrigation. F—Flood Irrigation. P—Water diverted by means of pumping. G—Water diverted by gravity. S—Stored Water.

Condition of System Good Topography River Basin Columbia River, Rock Creek

Adequate Supply: Yes X No Explain

Remarks E. J. McLean has 50 shares in the Rock Creek Water Company.
Did not know about A-1269

Also in: Plat No. 23 Twp. 3N Rge. 21W	Plat No. Twp. Rge.	Plat No. Twp. Rge.
Plat No. Twp. Rge.	Plat No. Twp. Rge.	Plat No. Twp. Rge.

Information From:

E. J. McLean


6
5
4
3
2
1
7
8
9
10
11
12
18
17
16
15
14
13
19
20
21
22
23
24
30
29
28
27
26
25
31
32
33
34
35
36
C

33-C

F-1-A

County ....Ravalli.....

Farm Checked: Date...5-10-57.....

By ...Donald Barrick & Joe Pauliot

STATE OF MONTANA
STATE ENGINEERS OFFICE
Water Resources Survey

T...6N...R...21W... Plat No.....21.....

Photo No...1P-182.....

Legal Land Owner .....Charles & Lucy Norman..... Address ..Hamilton, Montana - Route #1.....

Operator .....Same..... Address .....

Water is deliverd by:— 1. Private System; X 2. Ditch Company; 3. State Project; 4. Federal Project; 5. Irrigation District

If under Ditch Company, Irrigation District, or Government Project, state the number of shares or inches, acre feet, as the case may be in said system .....

App. No. Decree No.	NAME OF APPROPRIATOR TO WHOM DECREED	NAME OF STREAM	Date App. Date Priority	Miner's Inches	In Use	NAME OF DITCH (Water Delivered By)	No.	R/F	P/G/S	Present Irr. Acres	Irrigable Acres
D-598	Robert Clements	Lost Horse Creek	6-1-93	91	60	Norman -Andrews Ditch	1	R	R)		
D-600	Gertrude Grant	Lost Horse Creek	5-1-07	100	Yes	Norman Ditch	1	R	R)		
D-601	Jane N. Grant	Lost Horse Creek	5-1-84	160	Yes	Norman Ditch	1	R	R)	317	0
D-602	H. E. Jones	Lost Horse Creek	6-1-93	80	Yes	Norman Ditch	1	R	)		
A-1415	Denis McCarty	Unnamed Springs	5-15-84	All	No	Norman Ditch	1	R	)		
A-684	Denis McCarty	S. Fk. Lost Horse Cr.	6-20-87	400	Yes	McCarty Ditch	1	R	)		
D-593	Perry M. Endsley	Lick Creek	7-1893	74.8	No						

NOTE: R—Denotes Regular Irrigation. F—Flood Irrigation. P—Water diverted by means of pumping. G—Water diverted by gravity. S—Stored Water.

Condition of System .....Good..... Topography .....Creek Bottom and Slope..... River Basin Columbia River, ~~Lost Horse Creek~~
Adequate Supply: Yes.....x..... No..... Explain ..... Springs, S. Fk. ~~Lost Horse Creek~~
Remarks .....

Also in: Plat No..... Twp..... Rge.....	Plat No..... Twp..... Rge.....	Plat No..... Twp..... Rge.....
Plat No..... Twp..... Rge.....	Plat No..... Twp..... Rge.....	Plat No..... Twp..... Rge.....

Information From:
Charles Norman

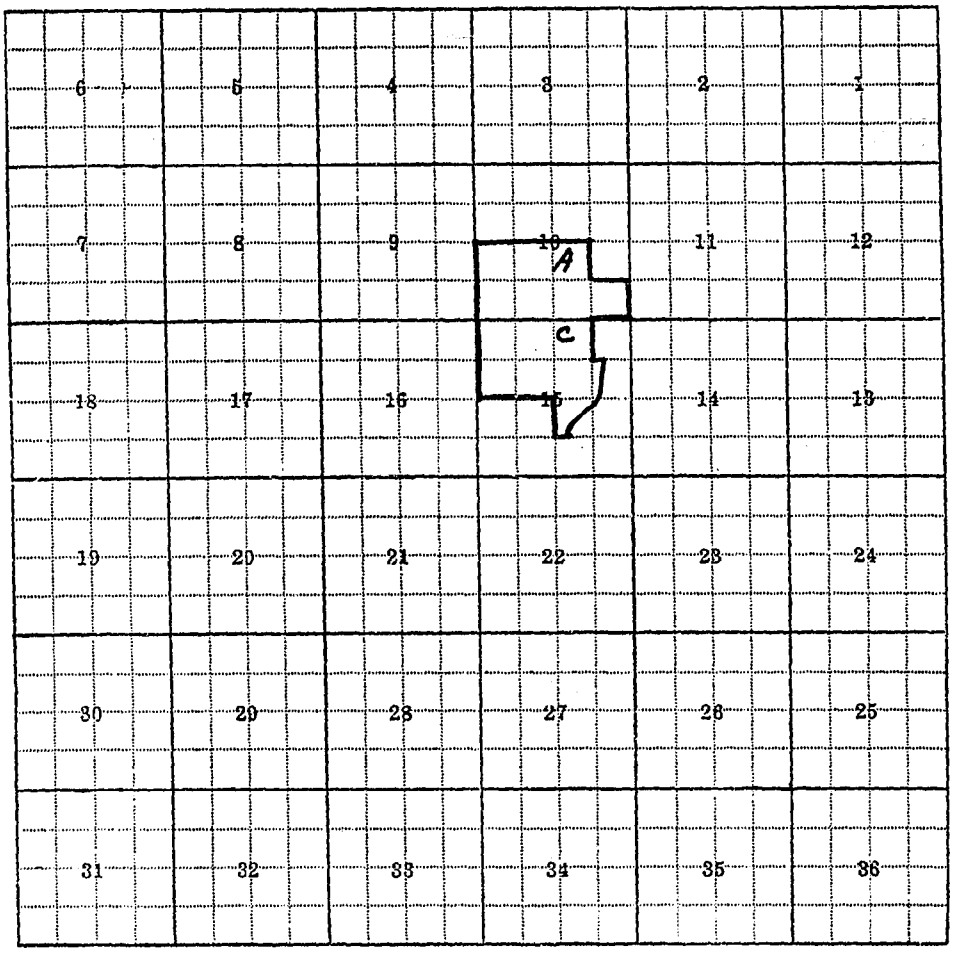
6
5
4
3
2
1
7
8
9
10
11
12
A
C
18
17
16
15
14
13
19
20
21
22
23
24
30
29
28
27
26
25
31
32
33
34
35
36

10-A, 15-C

F-1-A

County Ravalli

STATE OF MONTANA
STATE ENGINEERS OFFICE
Water Resources Survey

T 4N R 21W Plat No. 21

Farm Checked: Date 6-25-57

Photo No. 2P-21

By Donald Barrick

Legal Land Owner Bernhart E. Oertli Address Hamilton, Montana - Route #1

Operator Same Address

Water is deliverd by:— 1. Private System; x 2. Ditch Company; 3. State Project; 4. Federal Project; 5. Irrigation District x

If under Ditch Company, Irrigation District, or Government Project, state the number of shares or inches, acre feet, as the case may be in said system

App. No. Decree No.	NAME OF APPROPRIATOR TO WHOM DECREED	NAME OF STREAM	Date App. Date Priority	Miner's Inches	In Use	NAME OF DITCH (Water Delivered By)	No.	R/F	P/G/S	Present Irr. Acres	Irrigable Acres
*See Dist.		Rock Creek				B. B. I. D.	5	R		2	11
A-705	Bernhart E. Oertli	McKinney Gulch	9-21-49	All	Yes	Oertli Ditch	1	R		1	0

NOTE: R—Denotes Regular Irrigation. F—Flood Irrigation. P—Water diverted by means of pumping. G—Water diverted by gravity. S—Stored Water.

Condition of System Good Topography Bench River Basin Columbia River, Rock Creek,
Adequate Supply: Yes x No Explain McKinney Gulch
Remarks *Bernhart E. Oertli is signed up for 10 miner's inches under the Bitterroot Irrigation District.

Also in: Plat No. Twp. Rge.	Plat No. Twp. Rge.	Plat No. Twp. Rge.
Plat No. Twp. Rge.	Plat No. Twp. Rge.	Plat No. Twp. Rge.

Information From:
Mr. Oertli

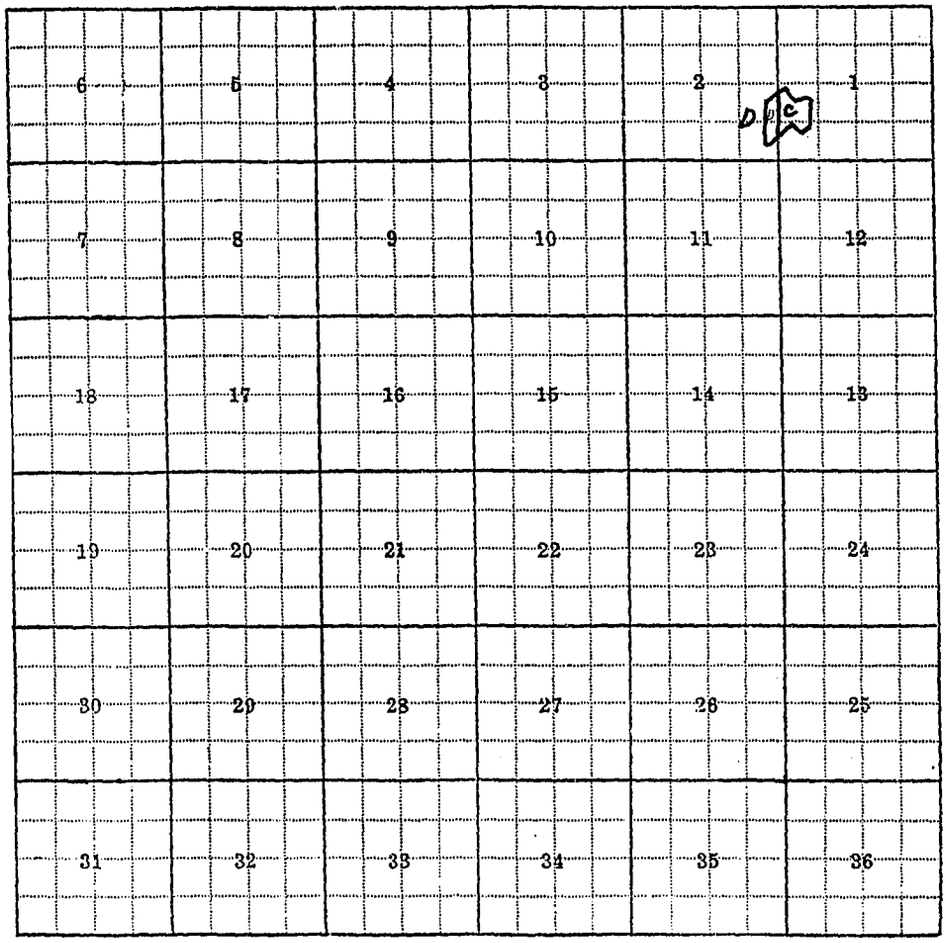
6
5
4
3
2
1
7
8
9
10
11
12
18
17
16
15
14
13
19
20
21
22
23
24
30
29
28
27
26
25
31
32
33
34
35
36

1-C, 2-D

F-1-A

County Ravalli

STATE OF MONTANA
STATE ENGINEERS OFFICE
Water Resources Survey

T 4N R 21W Plat No. 21

Farm Checked: Date 5-22-57

Photo No. 1P-184

By Donald Barrick & Joe Pouliot

Legal Land Owner Daniel & Ada Paddock Address

Operator Richard Shook - Buying Address Hamilton, Montana - Route #1

Water is deliverd by:— 1. Private System; 2. Ditch Company; 3. State Project; 4. Federal Project; 5. Irrigation District X

If under Ditch Company, Irrigation District, or Government Project, state the number of shares or inches, acre feet, as the case may be in said system

App. No. Decree No.	NAME OF APPROPRIATOR TO WHOM DECREED	NAME OF STREAM	Date App. Date Priority	Miner's Inches	In Use	NAME OF DITCH (Water Delivered By)	No.	R/F	P/G/S	Present Irr. Acres	Irrigable Acres
*See Dist.		Lost Horse Creek & Bitterroot River				Ward Ditch	5	R		10	0
D-585	O. W. Kerr Co.	Hayes Creek	6-1-83	30	Part						
D-587	Geo. W. Ward	Hayes Creek	6-1-62	60	Part						

NOTE: R—Denotes Regular Irrigation. F—Flood Irrigation. P—Water diverted by means of pumping. G—Water diverted by gravity. S—Stored Water.

Condition of System **Fair Topography River Basin

Adequate Supply: Yes No x Explain No water due to wash out

Remarks * Richard Shook is signed up for 10 acres under the Ward Irrigation District.

** Ditch washed out. Should be in operation again in a few days.

Also in: Plat No. Twp. Rge.	Plat No. Twp. Rge.	Plat No. Twp. Rge.
Plat No. Twp. Rge.	Plat No. Twp. Rge.	Plat No. Twp. Rge.

Information From:

Mrs. Winnifred Denton

6	5	4	3	2	1
7	8	9	10	11	12
18	17	16	15	14	13
19	20	21	22	23	24
30	29	28	27	26	25
31	32	33	34	35	36

2-C

F-1-A

County Ravalli

STATE OF MONTANA
STATE ENGINEERS OFFICE
Water Resources Survey

T 4N R 21W Plat No 21

Farm Checked: Date 5-7-57

Photo No 1P-128

By Donald Barrick & Joe Pouliot

Legal Land Owner Ravalli County Bank Address

Operator Oliver Halterman Address Hamilton, Montana - Route #1

Water is deliverd by:— 1. Private System; X 2. Ditch Company; 3. State Project; 4. Federal Project; 5. Irrigation District

If under Ditch Company, Irrigation District, or Government Project, state the number of shares or inches, acre feet, as the case may be in said system

App. No. Decree No.	NAME OF APPROPRIATOR TO WHOM DECREED	NAME OF STREAM	Date App. Date Priority	Miner's Inches	In Use	NAME OF DITCH (Water Delivered By)	No.	R/F	P/G/S	Present Irr. Acres	Irrigable Acres
D-599	W. P. Cooper	Lost Horse Creek	8-16-05	140	Yes	Clausen-Kramis Ditch	1	R		5	5
D-604	Everson Lindsay	Lost Horse Creek	8-7-05	140	Yes			)			
A-767	Christina H. Calhoun	Moose Creek	3-19-05	60	Yes	Halterman Ditch		)			

NOTE: R—Denotes Regular Irrigation. F—Flood Irrigation. P—Water diverted by means of pumping. G—Water diverted by gravity. S—Stored Water.

Condition of System Good Topography Creek Bottom River Basin Columbia River, Lost Horse Creek, Moose Creek

Adequate Supply: Yes x No Explain

Remarks Moose Creek spills into Clausen-Kramis Ditch which in turn can be turned into Moose Creek and picked up by private ditch and used.

Also in: Plat No. 18 Twp. 5N Rge 21W	Plat No. 20 Twp. 2N Rge 20W	Plat No. Twp. Rge
Plat No. 19 Twp. 5N Rge 20W	Plat No. 15 Twp. 6N Rge 21W	Plat No. Twp. Rge

Information From:

Mrs. Halterman & Field Survey

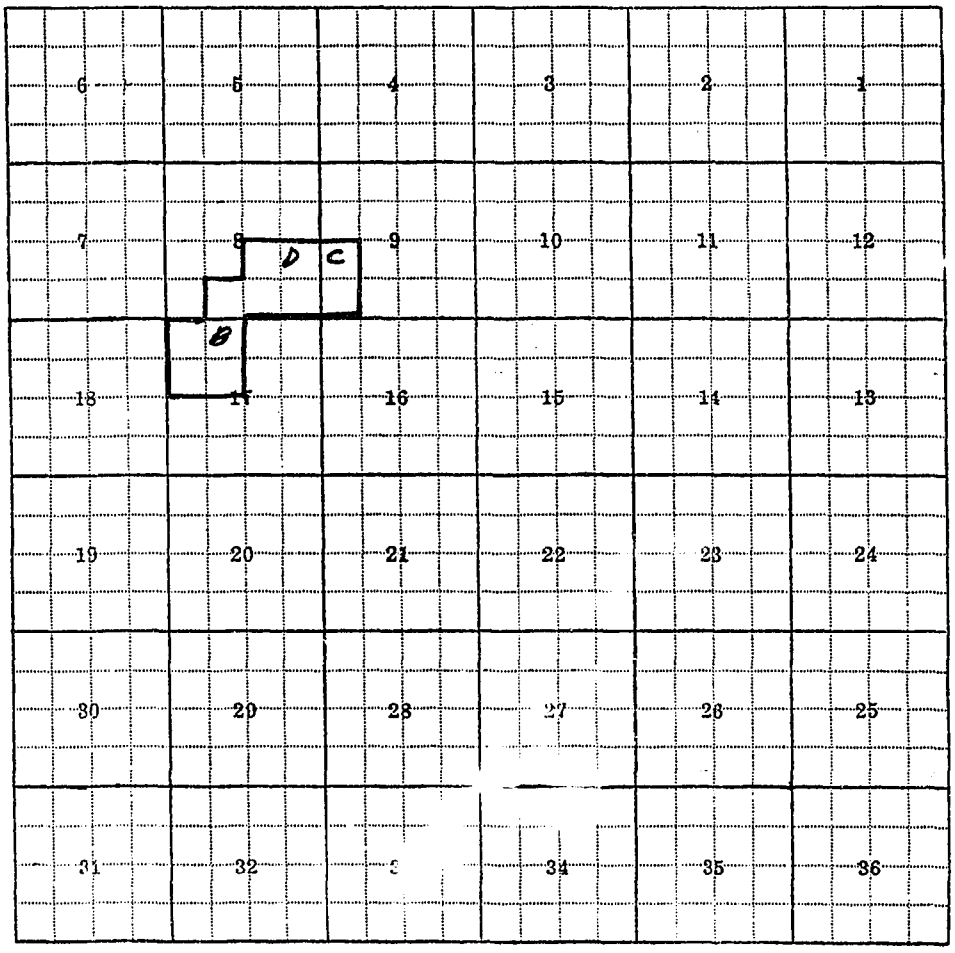
6
5
4
3
2
1
7
8
D
C
9
10
11
12
B
18
17
16
15
14
13
19
20
21
22
23
24
30
29
28
27
26
25
31
32
34
35
36

8-D, 9-C, 17-B

F-1-A

County Ravalli

STATE OF MONTANA
STATE ENGINEERS OFFICE
Water Resources Survey

T 4N R 21W Plat No. 21

Farm Checked: Date 6-5-57

Photo No. 1P-183; 2P-22; 1P-182

By George Tate & Joe Pouliot

Legal Land Owner Loyd & Violet Rennaker Address Hamilton, Montana - Route #2

Operator Same Address

Water is deliverd by:— 1. Private System; X 2. Ditch Company; 3. State Project; 4. Federal Project; 5. Irrigation District X

If under Ditch Company, Irrigation District, or Government Project, state the number of shares or inches, acre feet, as the case may be in said system

App. No. Decree No.	NAME OF APPROPRIATOR TO WHOM DECREED	NAME OF STREAM	Date App. Date Priority	Miner's Inches	In Use	NAME OF DITCH (Water Delivered By)	No.	R/F	P/G/S	Present Irr. Acres	Irrigable Acres
D-189	A. V. Hiram & P. T. Platt	Bitterroot River	6-1-90	176	Yes	Rennaker Ditch	1	R)		139	0
D-171	John F. Logan	Bitterroot River	4-1-90	100'	Yes	Logan now (Rennaker D)	1	R)			
*See Dist.		Rock Creek				B. R. I. D.	5	R		23	0

NOTE: R—Denotes Regular Irrigation. F—Flood Irrigation. P—Water diverted by means of pumping. G—Water diverted by gravity. S—Stored Water.

Condition of System Good Topography River Bottom River Basin Columbia River, Bitterroot River, Rock Creek

Adequate Supply: Yes x No Explain

Remarks *Loyd G. Rennaker is signed up for 10 acres under the Bitterroot Irrigation District.

Also in: Plat No. Twp. Rge.	Plat No. Twp. Rge.	Plat No. Twp. Rge.
Plat No. Twp. Rge.	Plat No. Twp. Rge.	Plat No. Twp. Rge.

Information From:

Loyd Rennaker

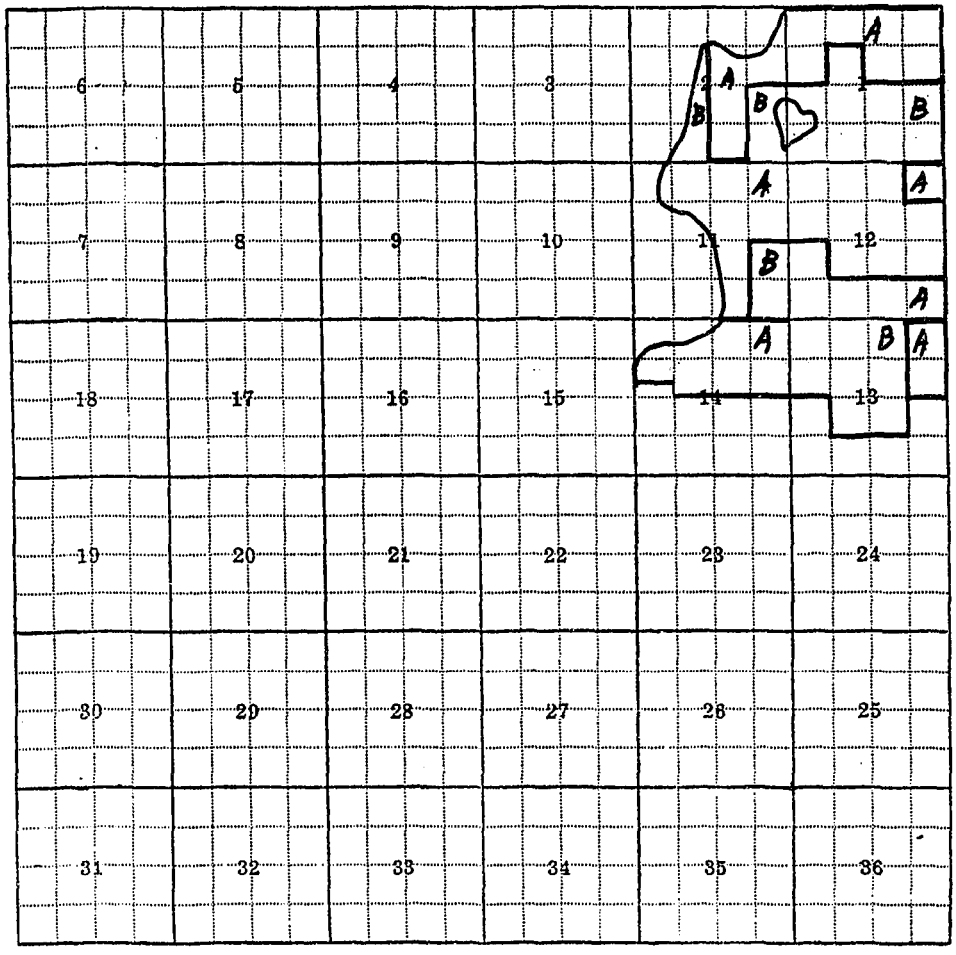

1-B, 2-B, 11-A, 12-B 13-A,
14-A, 1-A, 2-A, 11-B, 12-A, 13-B = ownership in the Loyd Rennaker name.

F-1-A

County Ravalli

STATE OF MONTANA
STATE ENGINEERS OFFICE
Water Resources Survey

T. 4N R. 21W Plat No. 21

Farm Checked: Date 6-18-57

Photo No. 1P-179

By Donald Barrick

Legal Land Owner Russell & Violet Roberts Address Hamilton, Montana - Route #1

Operator Same Address

Water is delivered by:— 1. Private System; 2. Ditch Company; 3. State Project; 4. Federal Project; 5. Irrigation District

If under Ditch Company, Irrigation District, or Government Project, state the number of shares or inches, acre feet, as the case may be in said system

App. No. Decree No.	NAME OF APPROPRIATOR TO WHOM DECREED	NAME OF STREAM	Date App. Date Priority	Miner's Inches	In Use	NAME OF DITCH (Water Delivered By)	No.	R/F	P/G/S	Present Irr. Acres	Irrigable Acres
D-147	Vernon Dent	Bitterroot River	5-1-02	105	No						
		NO IRRIGATION -land too wet now									

NOTE: R—Denotes Regular Irrigation. F—Flood Irrigation. P—Water diverted by means of pumping. G—Water diverted by gravity. S—Stored Water.

Condition of System ..... Topography River Bottom River Basin .....

Adequate Supply: Yes..... No..... Explain .....

Remarks *Has 5 miner's inches out of D-147, but gives it all to Spurlock.

Also in: Plat No..... Twp..... Rge.....	Plat No..... Twp..... Rge.....	Plat No..... Twp..... Rge.....
Plat No..... Twp..... Rge.....	Plat No..... Twp..... Rge.....	Plat No..... Twp..... Rge.....

Information From:

Russell Roberts


6
5
4
3
2
1
7
8
9
10
11
12
18
17
16
15
14
13
19
20
21
22
23
24
30
29
28
27
26
25
31
32
33
34
35
36

35-Q

F-1-A

County Ravalli

Farm Checked: Date 6-23-57

By Donald Barrick

STATE OF MONTANA
STATE ENGINEERS OFFICE
Water Resources Survey

T 4N R 21W Plat No. 21

Photo No. 1P-180, 1P-187

Legal Land Owner Fred Shawver Address Hamilton, Montana - Route #1

Operator Same Address

Water is deliverd by:— 1. Private System; X 2. Ditch Company; 3. State Project; 4. Federal Project; 5. Irrigation District

If under Ditch Company, Irrigation District, or Government Project, state the number of shares or inches, acre feet, as the case may be in said system

App. No. Decree No.	NAME OF APPROPRIATOR TO WHOM DECREED	NAME OF STREAM	Date App. Date Priority	Miner's Inches	In Use	NAME OF DITCH (Water Delivered By)	No.	R/F	P/G/S	Present Irr. Acres	Irrigable Acres
A-870	Thomas C. Sherrill	Rock Creek	5-21-91	500	100						
		Rock Creek		160	Yes	Sherrill Ditch	1	R		57	0
		*Rock Creek				Shawver Ditch	1	R		66	0

NOTE: R—Denotes Regular Irrigation. F—Flood Irrigation. P—Water diverted by means of pumping. G—Water diverted by gravity. S—Stored Water.

Condition of System Good Topography Bench & River Bottom River Basin Columbia River, Rock Creek

Adequate Supply: Yes x No Explain

Remarks *Takes 160 miner's inches from Rock Creek, but does not know who filed on it or when. Is not recorded.

Also in: Plat No.	Twp.	Rge.	Plat No.	Twp.	Rge.	Plat No.	Twp.	Rge.
Plat No.	Twp.	Rge.	Plat No.	Twp.	Rge.	Plat No.	Twp.	Rge.

Information From:

Mrs. Fred Shawver

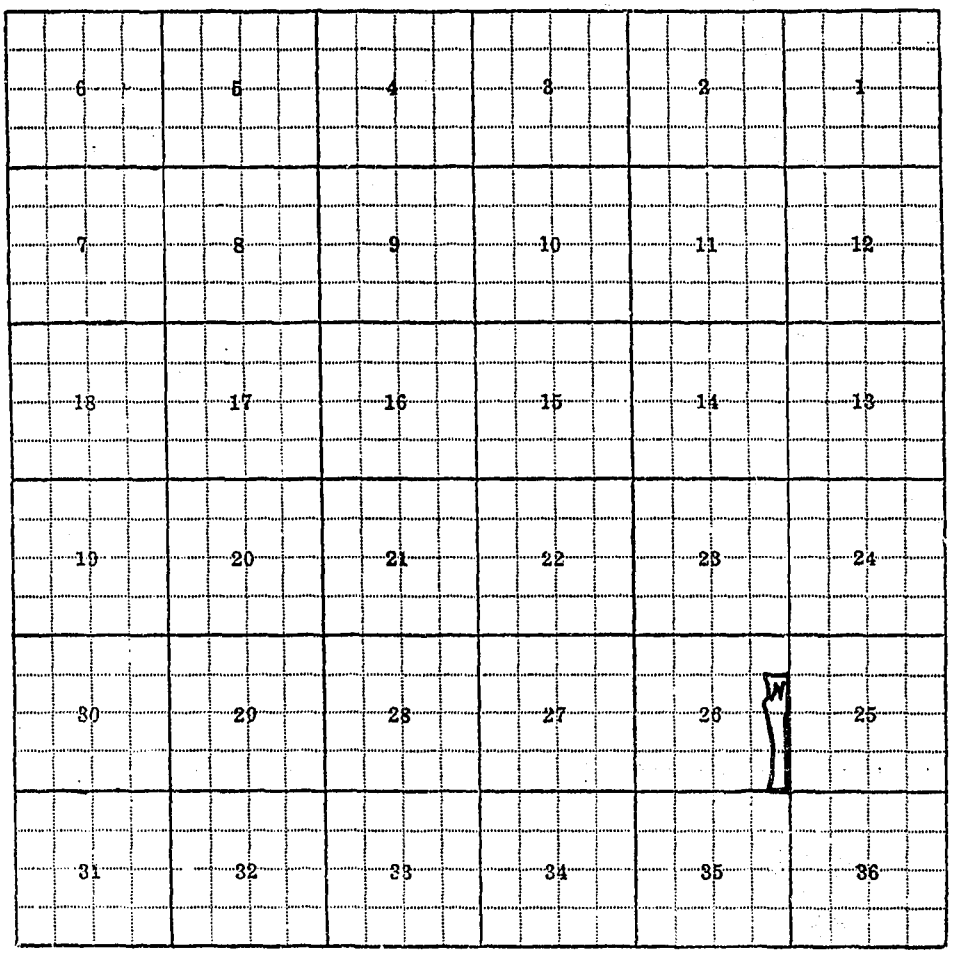
6
5
4
3
2
1
7
8
9
10
11
12
18
17
16
15
14
13
19
20
21
22
23
24
30
29
28
27
26
25
31
32
33
34
35
36
W

26-N

F-1-A

County Ravalli

Farm Checked: Date 6-19-57

By Donald Barrick

STATE OF MONTANA
STATE ENGINEERS OFFICE
Water Resources Survey

T. 4N R. 21W Plat No. 21

Precio No. 1P-179

Legal Land Owner Ernest & Ellen Simmons Address Hamilton, Montana - Route #1

Operator Same Address

Water is delivered by:— 1. Private System; X 2. Ditch Company; 3. State Project; 4. Federal Project; 5. Irrigation District

If under Ditch Company, Irrigation District, or Government Project, state the number of shares or inches, acre feet, as the case may be in said system

App. No. Decree No.	NAME OF APPROPRIATOR TO WHOM DECREED	NAME OF STREAM	Date App. Date Priority	Miner's Inches	In Use	NAME OF DITCH (Water Delivered By)	No.	R/F	P/G/S	Present Irr. Acres	Irrigable Acres
		P. Pump				Sprinkles	1		P	2	0

NOTE: R—Donotes Regular Irrigation. F—Flood Irrigation. P—Water diverted by means of pumping. G—Water diverted by gravity. S—Stored Water.

Condition of System Good Topography Bottom Land River Basin Columbia River, Well

Adequate Supply: Yes X No Explain

Remarks

Also in: Plat No.	Twp.	Rge.	Plat No.	Twp.	Rge.	Plat No.	Twp.	Rge.
Plat No.	Twp.	Rge.	Plat No.	Twp.	Rge.	Plat No.	Twp.	Rge.

Information From:

Mr. Simmons


6
5
4
3
2
1
7
8
9
10
11
12
18
17
16
15
14
13
19
20
21
22
23
24
30
29
28
27
26
25
C
31
32
33
34
35
36

35-C

F-1-A

County Ravalli

STATE OF MONTANA
STATE ENGINEERS OFFICE
Water Resources Survey

T. 4N R. 21W Plat No. 21

Farm Checked: Date 5-28-57

Photo No. 1P-183

By Donald Barrick & Joe Pouliot

Legal Land Owner Clifford & Viola Spracklin Address Hamilton, Montana - Route #1

Operator George Jones - Renting Address Hamilton, Montana - Route #1

Water is deliverd by:— 1. Private System; 2. Ditch Company; 3. State Project; 4. Federal Project; 5. Irrigation District X

If under Ditch Company, Irrigation District, or Government Project, state the number of shares or inches, acre feet, as the case may be in said system

App. No. Decree No.	NAME OF APPROPRIATOR TO WHOM DECREED	NAME OF STREAM	Date App. Date Priority	Miner's Inch s	In Use	NAME OF DITCH (Water Delivered By)	No.	R/F	P/G/S	Present Irr. Acres	Irrigab Acres
*See Dist.		Hayes Creek				Spracklin Ditch	5	R	R	23	0
D-588	O. W. Kerr Co.	Hayes Creek	6-1-83	15	All						

NOTE: R—Denotes Regular Irrigation. F—Flood Irrigation. P—Water diverted by means of pumping. G—Water diverted by gravity. S—Stored Water.

Condition of System Good Topography Creek Bottom River Basin

Adequate Supply: Yes x No Explain

Remarks *Clifford & Viola Spracklin are signed up for 23 acres under the Charlos Irrigation District.

NOTE: D-588 fits this land and on William Straight place.

For land description see Charlos Townsite - pt Blk 7 & 8

Also in Wards Cove

Also in: Plat No. Twp. Rge.	Plat No. Twp. Rge.	Plat No. Twp. Rge.
Plat No. Twp. Rge.	Plat No. Twp. Rge.	Plat No. Twp. Rge.

Information From:

Mrs. Jones

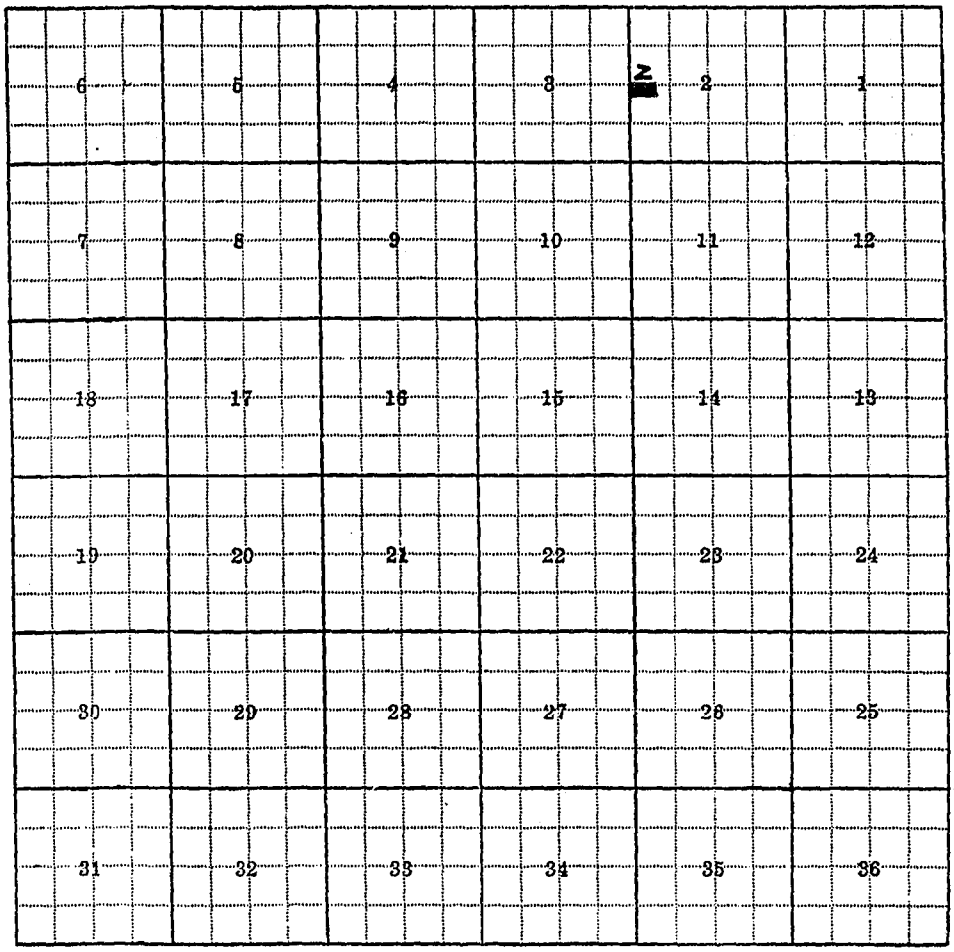
6
5
4
3
N
2
1
7
8
9
10
11
12
18
17
16
15
14
13
19
20
21
22
23
24
30
29
28
27
26
25
31
32
33
34
35
36

2-Z

F-1-A

County Ravalli

STATE OF MONTANA
STATE ENGINEERS OFFICE
Water Resources Survey

T 4N R 21W Plat No. 21

Farm Checked: Date 6-27-57

Photo No. 1P-179

By Donald Barrick

Legal Land Owner J. M. & Mary Spurlock Address Hamilton, Montana - Route #1

Operator Same Address

Water is deliverd by:— 1. Private System; x 2. Ditch Company; 3. State Project; 4. Federal Project; 5. Irrigation District

If under Ditch Company, Irrigation District, or Government Project, state the number of shares or inches, acre feet, as the case may be in said system

App. No. Decree No.	NAME OF APPROPRIATOR TO WHOM DECREED	NAME OF STREAM	Date App. Date Priority	Miner's Inches	In Use	NAME OF DITCH (Water Delivered By)	No.	R/F	P/G/S	Present Irr. Acres	Irrigable Acres
D-182	Phoebe McKinney	Bitterroot River	5-1-89	75	Yes	Tiedt-Nicholson to the line between T. 3N - R. 21W & T. 4N -R. 21W					
						Spurlock Ditch	1	R)		74	0
			5-1-02	75	Yes		1	R)			
A-1567	E. C. Hart	Seepage, Waste, Drain	9-14-29	All	Yes	Spurlock Ditch	1	R)			

NOTE: R—Denotes Regular Irrigation. F—Flood Irrigation. P—Water diverted by means of pumping. G—Water diverted by gravity. S—Stored Water.

Condition of System Good Topography River Bottom & Bench River Basin Columbia River, Bitterroot River

Adequate Supply: Yes x No Explain

Remarks

Also in: Plat No. Twp. Rge.	Plat No. Twp. Rge.	Plat No. Twp. Rge.
Plat No. Twp. Rge.	Plat No. Twp. Rge.	Plat No. Twp. Rge.

Information From:

Mr. J. M. Spurlock

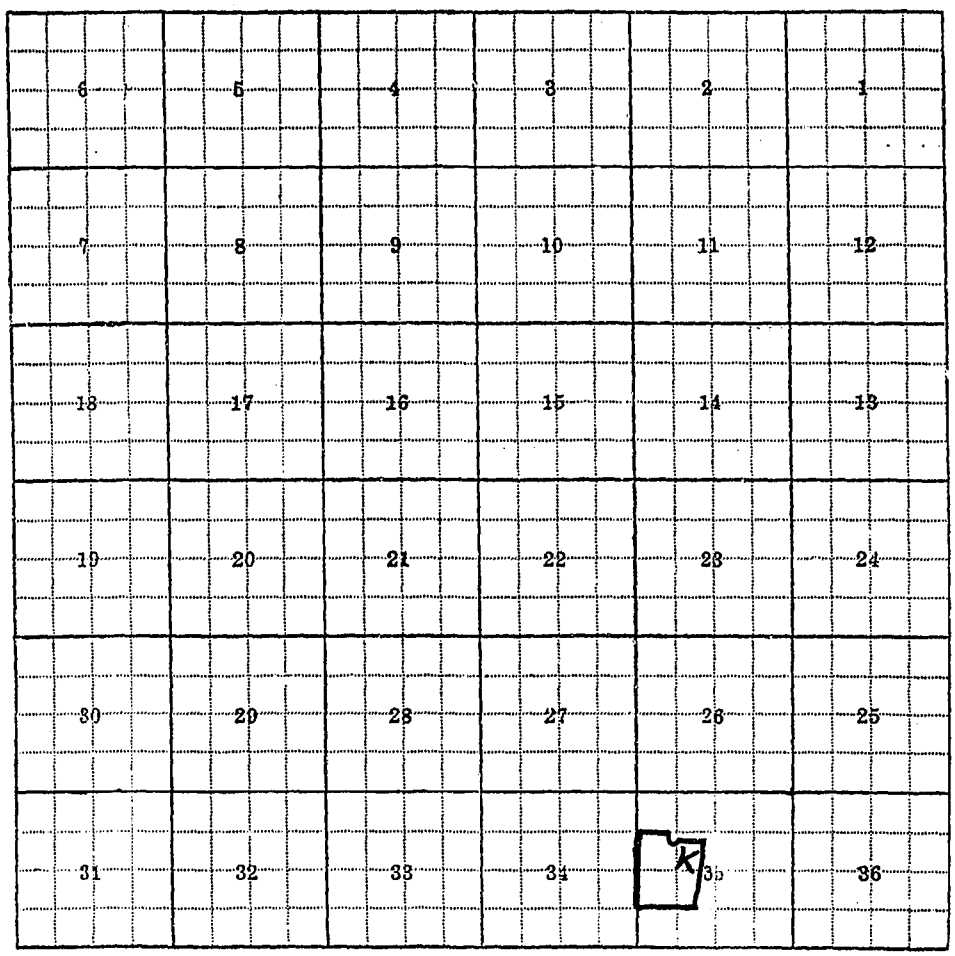
6
5
4
3
2
1
7
8
9
10
11
12
18
17
16
15
14
13
19
20
21
22
23
24
30
29
28
27
26
25
31
32
33
34
K
35
36

35-K

F-1-A

County Ravalli

STATE OF MONTANA
STATE ENGINEERS OFFICE
Water Resources Survey

T. 4N R. 21W Plat No. 21

Farm Checked: Date 5-14-57

Photo No. 1P-183

By Donald Barrick & Joe Pouliot

Legal Land Owner Glen & Lucy Stevens (Charlos Heights Store) Address Hamilton, Montana - Route #1

Operator Same Address

Water is deliverd by:— 1. Private System; 2. Ditch Company; 3. State Project; 4. Federal Project; 5. Irrigation District X

If under Ditch Company, Irrigation District, or Government Project, state the number of shares or inches, acre feet, as the case may be in said system

App. No. Decree No.	NAME OF APPROPRIATOR TO WHOM DECREED	NAME OF STREAM	Date App. Date Priority	Miner's Inches	In Use	NAME OF DITCH (Water Delivered By)	No.	R/F	P/G/S	Present Irr. Acres	Irrigable Acres
*See Dist.		Hayes Creek				Mallery Ditch -Garden	5	R	R	0.50	0

NOTE: R—Denotes Regular Irrigation. F—Flood Irrigation. P—Water diverted by means of pumping. G—Water diverted by gravity. S—Stored Water.

Condition of System Good Topography Creek Bottom River Basin

Adequate Supply: Yes x No Explain

Remarks * Glen & Lucy Stevens are signed up for 0.50 acres under the Charlos Irrigation District.

Also in: Plat No.	Twp.	Rge.	Plat No.	Twp.	Rge.	Plat No.	Twp.	Rge.
Plat No.	Twp.	Rge.	Plat No.	Twp.	Rge.	Plat No.	Twp.	Rge.

Information From:

Donald Sweet -ditch rider

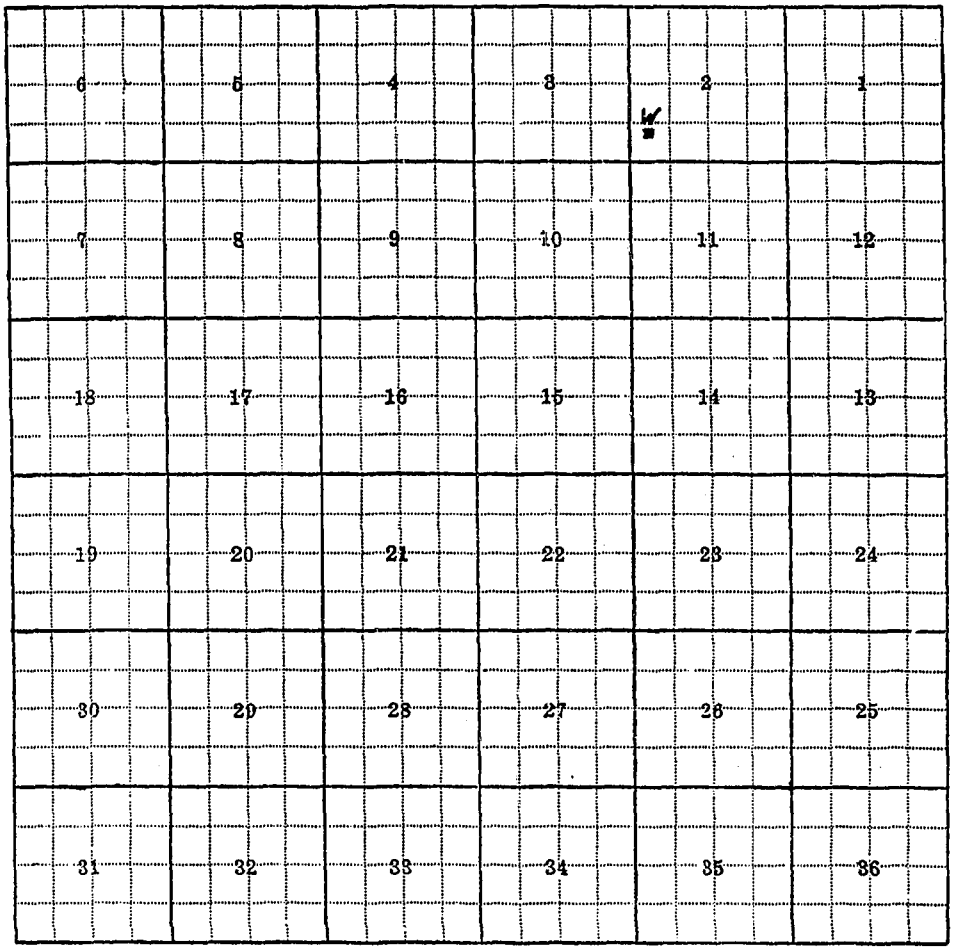
6
5
4
3
2
1
7
8
9
10
11
12
18
17
16
15
14
13
19
20
21
22
23
24
30
29
28
27
26
25
31
32
33
34
35
36

2-W

F-1-A

County Ravalli

STATE OF MONTANA
STATE ENGINEERS OFFICE
Water Resources Survey

T. 4N R. 21W Plat No. 21

Farm Checked: Date 5-7-57

Photo No. 1P-183

By Donald Barrick & Joe Pouliot

Legal Land Owner Alfred Tokheim Address

Operator William Straight Address Hamilton, Montana - Route #1

Water is deliverd by:— 1. Private System; 2. Ditch Company; 3. State Project; 4. Federal Project; 5. Irrigation District X

If under Ditch Company, Irrigation District, or Government Project, state the number of shares or inches, acre feet, as the case may be in said system

App. No. Decree No.	NAME OF APPROPRIATOR TO WHOM DECREED	NAME OF STREAM	Date App. Date Priority	Miner's Inches	In Use	NAME OF DITCH (Water Delivered By)	No.	R/F	P/G/S	Present Irr. Acres	Irrigab. Acres
*See Dist.		Hayes Creek				Mallery Ditch	5	R	R	30	0
**D-585	O. W. Kerr Co.	Hayes Creek	6-1-83	30	Part						

NOTE: R—Denotes Regular Irrigation. F—Flood Irrigation. P—Water diverted by means of pumping. G—Water diverted by gravity. S—Stored Water.

Condition of System Good Topography Creek Bottom River Basin

Adequate Supply: Yes x No Explain

Remarks *Alfred Tokheim is signed up for 30 acres under the Charlos Irrigation District.

**Note: This right fits this land and also on Spraklin place.

Horse Creek water is spilled into Hayes Creek when Hayes Creek is low.

Also in Wards Cove.

Also in: Plat No. Twp. Rge.	Plat No. Twp. Rge.	Plat No. Twp. Rge.
Plat No. Twp. Rge.	Plat No. Twp. Rge.	Plat No. Twp. Rge.

Information From:

Mr. Straight.

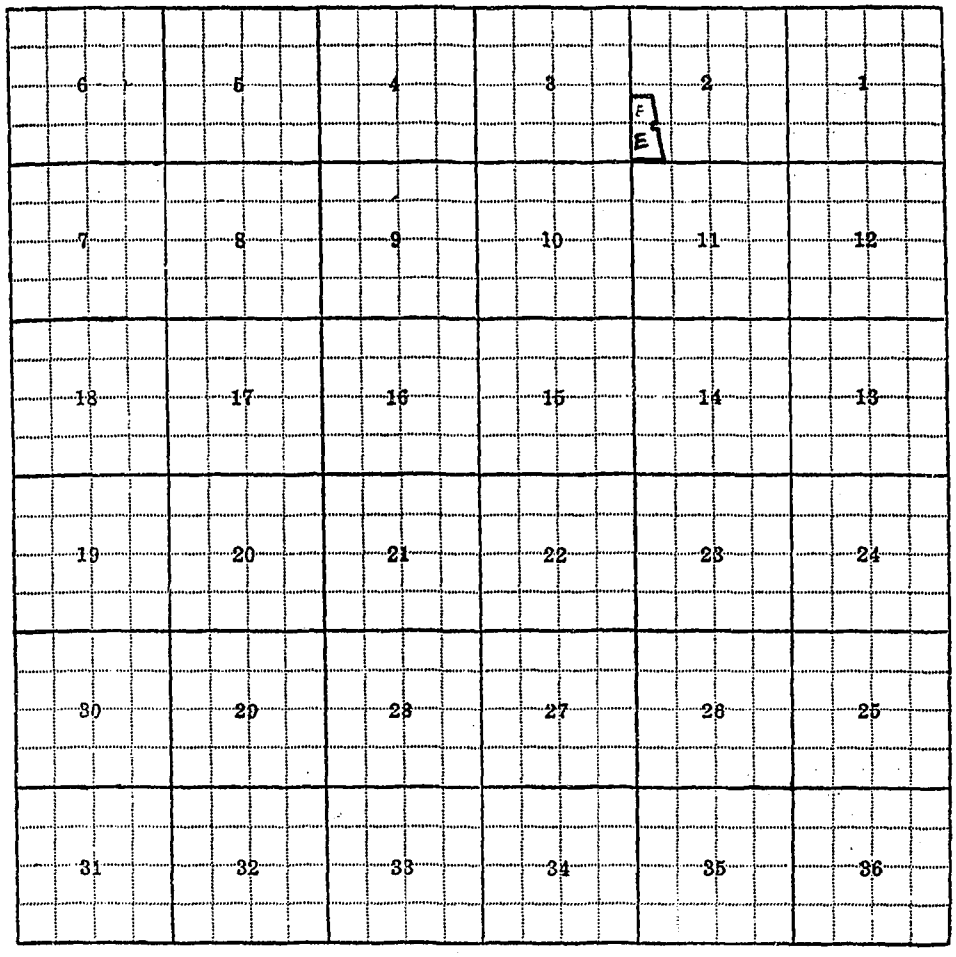
6
5
4
3
2
1
F
E
7
8
9
10
11
12
18
17
16
15
14
13
19
20
21
22
23
24
30
29
28
27
26
25
31
32
33
34
35
36

2-E

F-1-A

County Ravalli

STATE OF MONTANA
STATE ENGINEERS OFFICE
Water Resources Survey

T. 4N R. 21W Plat No. 21

Farm Checked: Date 5-28-57

Photo No. 1P-183

By Donald Barrick & Joe Pouliot

Legal Land Owner ** Alfred E. Tokheim Address

Operator Harry R. Munger - Buying Address Hamilton, Montana - Route #1

Water is deliverd by:— 1. Private System; 2. Ditch Company; 3. State Project; 4. Federal Project; 5. Irrigation District X

If under Ditch Company, Irrigation District, or Government Project, state the number of shares or inches, acre feet, as the case may be in said system

App. No, Decree No.	NAME OF APPROPRIATOR TO WHOM DECREED	NAME OF STREAM	Date App. Date Priority	Miner's Inches	In Use	NAME OF DITCH (Water Delivered By)	No.	R/F	P/G/S	Present Irr. Acres	Irrigable Acres
*See Dist.		Hayes Creek				Mallery Ditch	5	R	R	3.5	0

NOTE: R—Denotes Regular Irrigation. F—Flood Irrigation. P—Water diverted by means of pumping. G—Water diverted by gravity. S—Stored Water.

Condition of System Good Topography Creek Bottom River Basin

Adequate Supply: Yes x No Explain

Remarks *Alfred E. Tokheim is signed up for 3.5 acres under the Charlos Irrigation District

**In Tokheim land - house & garden.

Also in: Plat No. Twp. Rge.	Plat No. Twp. Rge.	Plat No. Twp. Rge.
Plat No. Twp. Rge.	Plat No. Twp. Rge.	Plat No. Twp. Rge.

Information From:

Donald Sweet -ditch rider

F-1-A
County Ravalli

STATE OF MONTANA
STATE ENGINEERS OFFICE
Water Resources Survey

T 4N R 21W Plat No.

Farm Checked: Date 6-22-57

Photo No. 1P-180

By Donald Barrick

Legal Land Owner Carl & Queenie Veach Address Hamilton, Montana - Route #1

Operator Same Address

Water is deliverd by:— 1. Private System; X 2. Ditch Company; 3. State Project; 4. Federal Project; 5. Irrigation District

If under Ditch Company, Irrigation District, or Government Project, state the number of shares or inches, acre feet, as the case may be in said system

App. No. Decree No.	NAME OF APPROPRIATOR TO WHOM DECREED	NAME OF STREAM	Date App. Date Priority	Miner's Inches	In Use	NAME OF DITCH (Water Delivered By)	No.	R/F	P/G/S	Present Irr. Acres
Use Right *D-185	Northwest Milling & Lumber Company	Lake Como Bitterroot River	5-1-88	120	No	Fosdal-McLean Ditch	1	R		0

NOTE: R—Denotes Regular Irrigation. F—Flood Irrigation. P—Water diverted by means of pumping. G—Water diverted by gravity. S—Stored Water.

Condition of System ..... Topography Slope River Basin Columbia River, Lake Com

Adequate Supply: Yes X No..... Explain .....

Remarks *D-185 entitled to part..... NOT IN USE..... D-242 a ditch decree with the water based on the above right of 120".

Also in: Plat No..... Twp..... Rge..... Plat No..... Twp..... Rge.....	Plat No..... Twp..... Rge..... Plat No..... Twp..... Rge.....	Plat No..... Twp..... Rge..... Plat No..... Twp..... Rge.....

Information From:
Mrs. Carl Veach

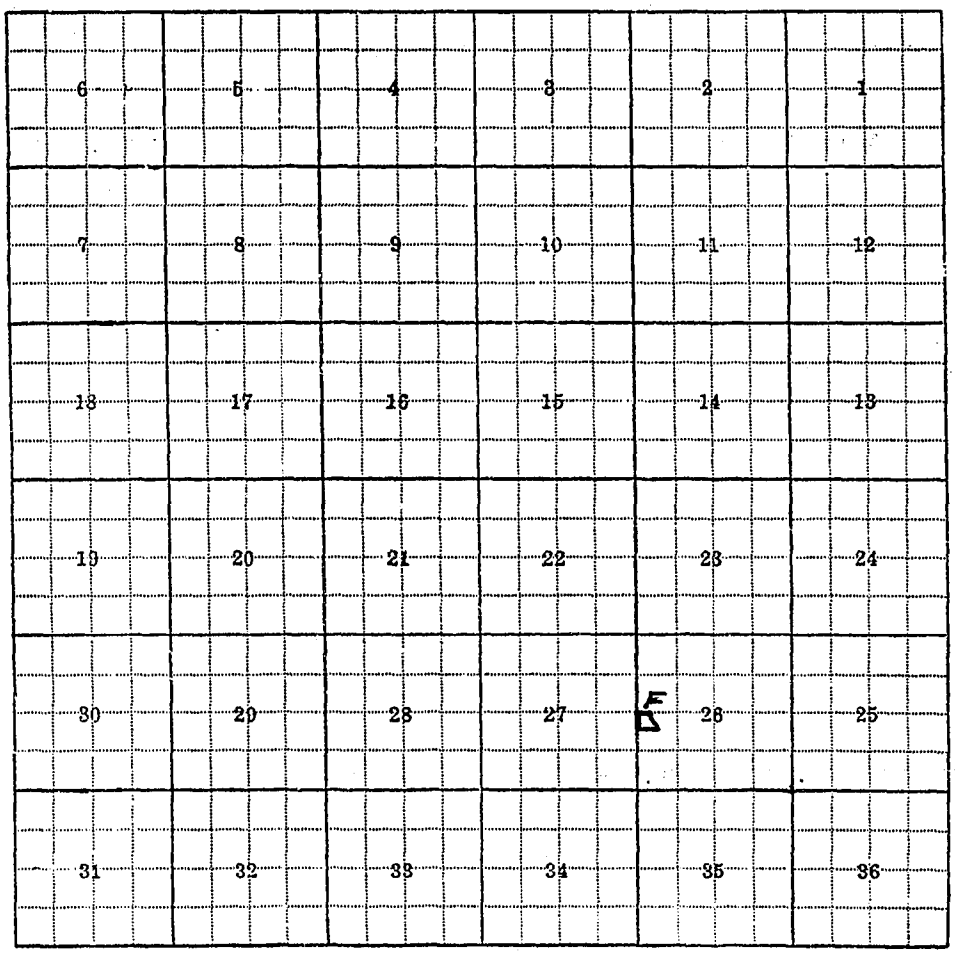
6
5
4
3
2
1
7
8
9
10
11
12
18
17
16
15
14
13
19
20
21
22
23
24
30
29
28
27
26
25
31
32
33
34
35
36

26-F

F-1-A

County Ravalli

Farm Checked: Date 5-29-57

By Donald Barrick & Joe Pouliot

STATE OF MONTANA
STATE ENGINEERS OFFICE
Water Resources Survey

T 4N R 21W Plat No 21

Photo No 1P-179

Legal Land Owner Frank, Ruth, Mark Waddell Address Hamilton, Montana - Route #1

Operator Same Address

Water is deliverd by:— 1. Private System; X 2. Ditch Company; X 3. State Project; 4. Federal Project; 5. Irrigation District

If under Ditch Company, Irrigation District, or Government Project, state the number of shares or inches, acre feet, as the case may be in said system

App. No. Decree No.	NAME OF APPROPRIATOR TO WHOM DECREED	NAME OF STREAM	Date App. Date Priority	Miner's Inches	In Use	NAME OF DITCH (Water Delivered By)	No.	R/F	P/G/S	Present Irr. Acres	Irrigable Acres
D-1141	Ruth Powell	Tin Cup Creek	8-1-83	7.2	Yes	Waddell Ditch	1	R		38	0
D-1165	J. E. Waddell, Jr.	Tin Cup Creek	8-1-83	35.2	Yes	Waddell Ditch	1	R			
+Use Right		Bitterroot River				Tiedt-Nicholson Ditch	1	R			
*See Co.		S. Fk. Rock Creek				Rock Creek Water Co.	2	R		10	0

NOTE: R—Denotes Regular Irrigation. F—Flood Irrigation. P—Water diverted by means of pumping. G—Water diverted by gravity. S—Stored Water.

Condition of System Good Topography 1st Bench River Basin Columbia River, S. Fk. Rock Creek

Adequate Supply: Yes x No Explain Tin Cup Creek, Bitterroot River

Remarks +River water was not decreed to this land according to case #4508.

*Frank Waddell is signed up for 3 shares under the Rock Creek Water Company.

Also in: Plat No. Twp. Rge.	Plat No. Twp. Rge.	Plat No. Twp. Rge.
Plat No. Twp. Rge.	Plat No. Twp. Rge.	Plat No. Twp. Rge.

Information From:

Mrs. Frank Waddell

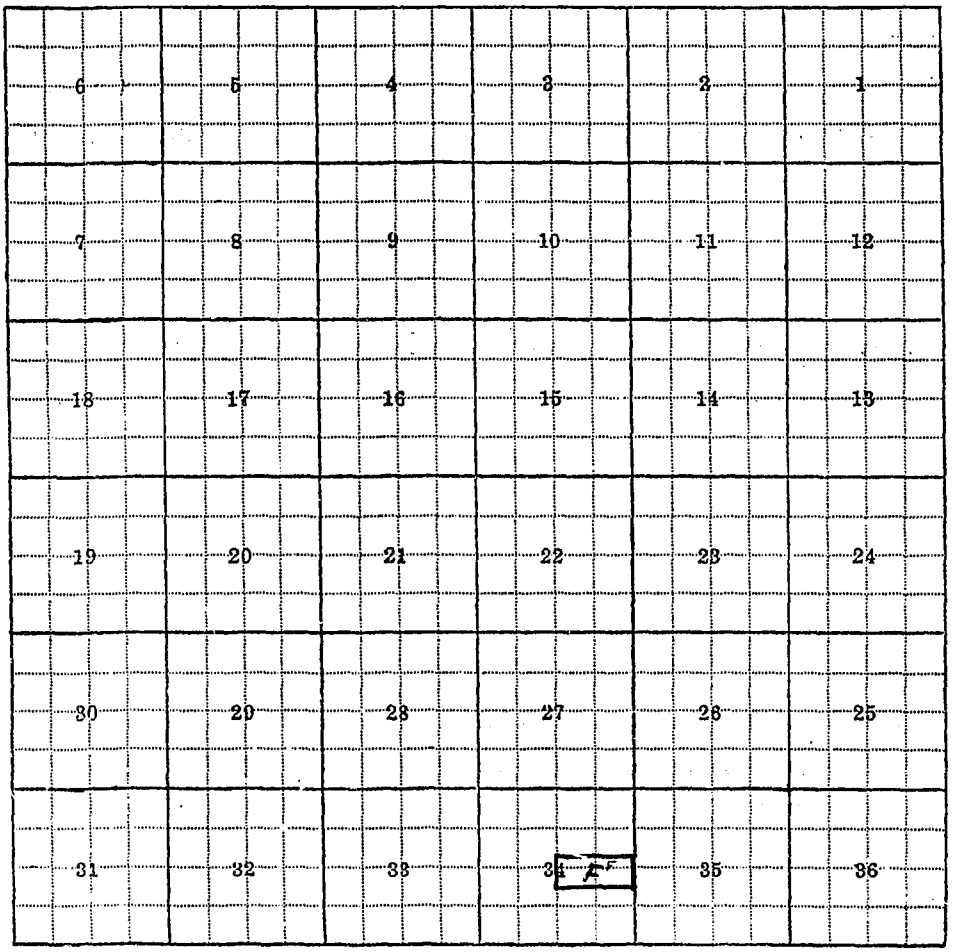
6
5
4
3
2
1
7
8
9
10
11
12
18
17
16
15
14
13
19
20
21
22
23
24
30
29
28
27
26
25
31
32
33
34
35
36

34-F

F-1-A

County Ravalli

STATE OF MONTANA
STATE ENGINEERS OFFICE
Water Resources Survey

T 4N R 21W Plat No. 21

Farm Checked: Date 6-11-57

Photo No. 1P-182

By George Tate & Joe Pouliot

Legal Land Owner Frank & Ethel Wakeham and Harold Richardson Address Hamilton, Montana - Route #1

Operator Same Address

Water is deliverd by:— 1. Private System; 2. Ditch Company; 3. State Project; 4. Federal Project; 5. Irrigation District X

If under Ditch Company, Irrigation District, or Government Project, state the number of shares or inches, acre feet, as the case may be in said system

App. No. Decree No.	NAME OF APPROPRIATOR TO WHOM DECREED	NAME OF STREAM	Date App. Date Priority	Miner's Inches	In Use	NAME OF DITCH (Water Delivered By)	No.	R/F	P/G/S	Present Irr. Acres	Irrigabl Acres
A-863	Wilson B. Harlan	Rock Creek	7-21-90	300	160	B. R. I. D.	5	R		91	8

NOTE: R—Denotes Regular Irrigation. F—Flood Irrigation. P—Water diverted by means of pumping. G—Water diverted by gravity. S—Stored Water.

Condition of System Good Topography Creek Bottom River Basin Columbia River, Rock Creek

Adequate Supply: Yes X No Explain

Remarks Has 160 miner's inches Rock Creek (Free Water)

Also in: Plat No. Twp. Rge.	Plat No. Twp. Rge.	Plat No. Twp. Rge.
Plat No. Twp. Rge.	Plat No. Twp. Rge.	Plat No. Twp. Rge.

Information From:

Harold Richardson

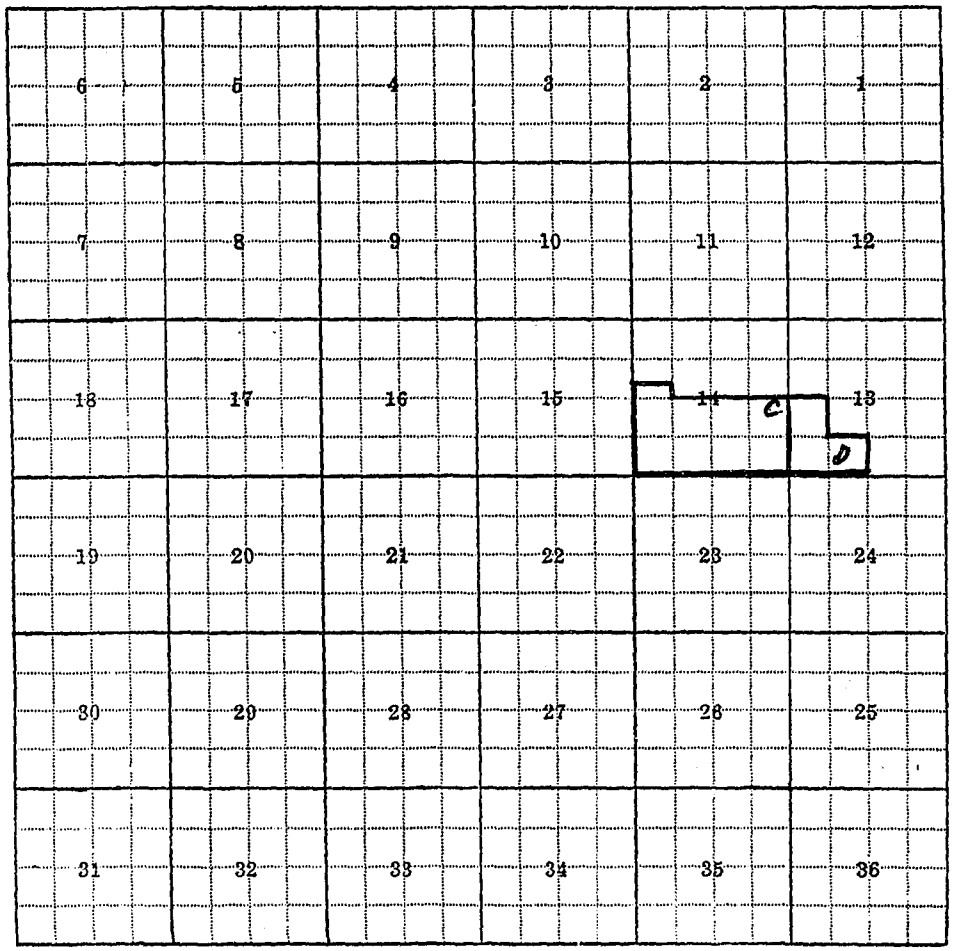
6
5
4
3
2
1
7
8
9
10
11
12
18
17
16
15
14
13
C
D
19
20
21
22
23
24
30
29
28
27
26
25
31
32
33
34
35
36

13-D, 14-C

F-1-A

County Ravalli

Farm Checked: Date.....

By .....

STATE OF MONTANA

STATE ENGINEERS OFFICE

Water Resources Survey

T 4N R 21W Plat No. 21
5N 21W 18

Photo No.....

Legal Land Owner Wards Cove - SEE FOLLOWING FORMS Address .....

Operator ..... Address .....

Water is deliverd by:— 1. Private System; 2. Ditch Company; 3. State Project; 4. Federal Project; 5. Irrigation District

If under Ditch Company, Irrigation District, or Government Project, state the number of shares or inches, acre feet, as the case may be in said system .....

App. No. Decree No.	NAME OF APPROPRIATOR TO WHOM DECREED	NAME OF STREAM	Date App. Date Priority	Miner's Inches	In Use	NAME OF DITCH (Water Delivered By)	No.	R/F	P/G/S	Present Irr. Acres	Irrigable Acres
*See Dist Rights Below		Lost Horse Creek & Bitterroot River				Ward Ditch				251.9	0

NOTE: R—Denotes Regular Irrigation. F—Flood Irrigation. P—Water diverted by means of pumping. G—Water diverted by gravity. S—Stored Water.

Condition of System ..... Topography ..... River Basin .....

Adequate Supply: Yes..... No..... Explain .....

Remarks *Ward Irrigation District water rights are as follows:

D-215	Geo. W. Ward	Bitterroot River	3-8-09	300 miner's inches
			6-30-03	700 miner's inches
D-216	Geo. W. Ward	Bitterroot River	3-8-09	1700 miner's inches
			6-30-03	5300 miner's inches
D-606	Geo. W. Ward	Lost Horse Creek	9-12-05	1000 miner's inches

Also in: Plat No..... Twp..... Rge.....	Plat No..... Twp..... Rge.....	Plat No..... Twp..... Rge.....
Plat No..... Twp..... Rge.....	Plat No..... Twp..... Rge.....	Plat No..... Twp..... Rge.....

Information From:

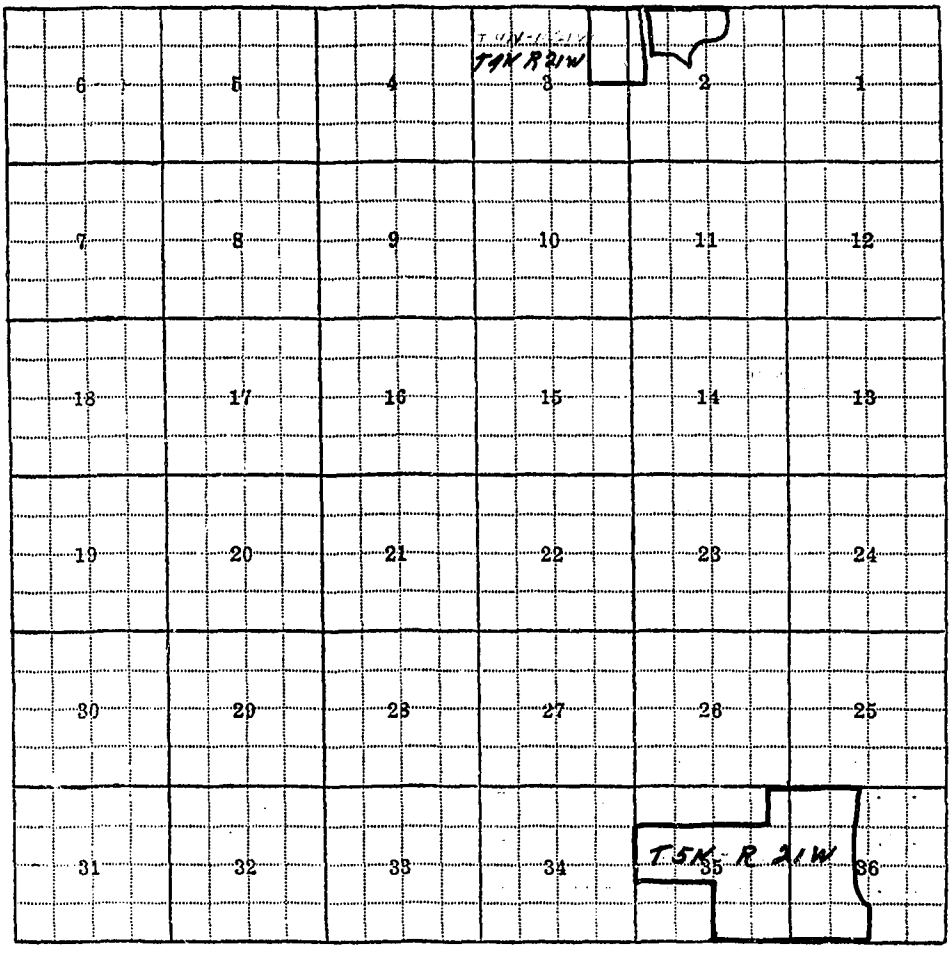
T4N R21W
6
5
4
3
2
1
7
8
9
10
11
12
18
17
16
15
14
13
19
20
21
22
23
24
30
29
28
27
26
25
31
32
33
34
35
36
T5N R 21W

F-1-A

County Ravalli

STATE OF MONTANA
STATE ENGINEERS OFFICE
Water Resources Survey

T. 4N 5N R. 21W 21W Plat No. 21 18

Farm Checked: Date 7-9-57

Photo No. 1P-185

By Donald Barrick

Legal Land Owner Wards Cove - Lots pt4,5, Pt 6, Blk 3 Bitterroot Treating Company(Bitterroot Creosote Company) Address

Operator * Arthur Hanson, John Hughes & Perry Smith - Renting Address Hamilton, Montana - Route #1

Water is deliverd by:— 1. Private System; 2. Ditch Company; 3. State Project; 4. Federal Project; 5. Irrigation District X

If under Ditch Company, Irrigation District, or Government Project, state the number of shares or inches, acre feet, as the case may be in said system

App. No. Decree No.	NAME OF APPROPRIATOR TO WHOM DECREED	NAME OF STREAM	Date App. Date Priority	Miner's Inches	In Use	NAME OF DITCH (Water Delivered By)	No.	R/F	P/G/S	Present Irr. Acres	Irrigable Acres
	NO IRRIGATION										

NOTE: R—Denotes Regular Irrigation. F—Flood Irrigation. P—Water diverted by means of pumping. G—Water diverted by gravity. S—Stored Water.

Condition of System Topography River Basin

Adequate Supply: Yes No Explain

Remarks Bitterroot Treating Company is signed up for 21 Acres under the Ward Irrigation District.
*They all irrigate and share 21 miner's inches of water under the Ward Irrigation District.

Also in: Plat No. Twp. Rge.	Plat No. Twp. Rge.	Plat No. Twp. Rge.
Plat No. Twp. Rge.	Plat No. Twp. Rge.	Plat No. Twp. Rge.

Information From:

Mr. Hanson & Mrs. Hughes

F-1-A

County Ravalli

STATE OF MONTANA
STATE ENGINEERS OFFICE
Water Resources Survey

T. 5N / 4N R. 21W / 21W Plat No. 18 / 21

Farm Checked: Date 6-10-57

Photo No. 1P-184

By George Tate & Joe Pouliot

Legal Land Owner Wards Cove - Lots 3, 9-10, 15-16, 22, Blk 4 Fred Bray Address Hamilton, Montana - Route #1

Operator Same Address

Water is deliverd by:— 1. Private System; 2. Ditch Company; 3. State Project; 4. Federal Project; 5. Irrigation District x

If under Ditch Company, Irrigation District, or Government Project, state the number of shares or inches, acre feet, as the case may be in said system

App. No. Decree No.	NAME OF APPROPRIATOR TO WHOM DECREED	NAME OF STREAM	Date App. Date Priority	Minor's Inches	In Use	NAME OF DITCH (Water Delivered By)	No.	R/F	P/G/S	Present Irr. Acres	Irrigable Acres
*See Dist.		Lost Horse Creek & Bitterroot River				Ward Ditch	5	R		20	0

NOTE: R—Denotes Regular Irrigation. F—Flood Irrigation. P—Water diverted by means of pumping. G—Water diverted by gravity. S—Stored Water.

Condition of System Good Topography Creek Bottom River Basin

Adequate Supply: Yes x No Explain

Remarks *Fred Bray is signed up for 20 acres under the Ward Irrigation District.
Carries Ward Irrigation District water in Camas Creek.

Also in: Plat No. Twp. Rge.	Plat No. Twp. Rge.	Plat No. Twp. Rge.
Plat No. Twp. Rge.	Plat No. Twp. Rge.	Plat No. Twp. Rge.

Information From:

Mrs. Bray

F-1-A

STATE OF MONTANA
STATE ENGINEERS OFFICE
Water Resources Survey

T 4N R 21W Plat No. 21

County Ravalli

Photo No. 1P-183

Farm Checked: Date 5-14-57

By Donald Barrick & Joe Pouliot

Wards Cove - Lots 1-2, Blk 2

Address Hamilton, Montana - Route #1

Legal Land Owner R. C. & Bess Bush

Address

Operator Same

Water is deliverd by:— 1. Private System; 2. Ditch Company; 3. State Project; 4. Federal Project; 5. Irrigation District X

If under Ditch Company, Irrigation District, or Government Project, state the number of shares or inches, acre feet, as the case may be in said system

App. No. Decree No.	NAME OF APPROPRIATOR TO WHOM DECREED	NAME OF STREAM	Date App. Date Priority	Miner's Inches	In Use	NAME OF DITCH (Water Delivered By)	No.	R/F	P/G/S	Present Irr. Acres	Irrigable Acres
*See Dist.		Lost Horse Creek & Bitterroot River				Ward Ditch	5	R		40	0

NOTE: R—Denotes Regular Irrigation. F—Flood Irrigation. P—Water diverted by means of pumping. G—Water diverted by gravity. S—Stored Water.

River Basin

Condition of System Good Topography Bench

Adequate Supply: Yes x No Explain

Remarks *R. C. Bush is signed up for 40 acres under the Ward Irrigation District.

Also in: Plat No. Twp. Rge. | Plat No. Twp. Rge. | Plat No. Twp. Rge.
Plat No. Twp. Rge. | Plat No. Twp. Rge. | Plat No. Twp. Rge.

Information From:

Mr. R. C. Bush

F-1-A

County Ravalli

STATE OF MONTANA
STATE ENGINEERS OFFICE
Water Resources Survey

T 4N R 21W Plat No. 21

Farm Checked: Date 6-10-57

Photo No. 1P-184

By George Tate & Joe Pouliot

Wards Cove - Lots 19-21, Pt 25, 26, Blk 4

Legal Land Owner Wm. H. Chadwick Address

Operator Address

Water is deliverd by:— 1. Private System; 2. Ditch Company; 3. State Project; 4. Federal Project; 5. Irrigation District

If under Ditch Company, Irrigation District, or Government Project, state the number of shares or inches, acre feet, as the case may be in said system

App. No. Decree No.	NAME OF APPROPRIATOR TO WHOM DECREED	NAME OF STREAM	Date App. Date Priority	Miner's Inches	In Use	NAME OF DITCH (Water Delivered By)	No.	R/F	P/G/S	Present Irr. Acres	Irrigable Acres

NOTE: R—Denotes Regular Irrigation. F—Flood Irrigation. P—Water diverted by means of pumping. G—Water diverted by gravity. S—Stored Water.

Condition of System Topography River Basin

Adequate Supply: Yes No Explain

Remarks Chadwick not in Ward Irrigation District. Not listed with them.

Also in: Plat No. 18 Twp. 5N Rge. 21W	Plat No. Twp. Rge.	Plat No. Twp. Rge.	Information From:
Plat No. Twp. Rge.	Plat No. Twp. Rge.	Plat No. Twp. Rge.	Mrs. Porter

F-1-A

County Ravalli

STATE OF MONTANA
STATE ENGINEERS OFFICE
Water Resources Survey

T. 4N 5N R. 21W 21W Plat No. 2 1

Farm Checked: Date 7-15-57

Photo No. 1P-185

By Donald Barrick

Legal Land Owner Wards Cove - Lots 1-3, Blk 3; 1-2, 11-16, 22, Blk 4 Sam & Alice Foss Address Hamilton, Montana - Route #1

Operator Same Address

Water is deliverd by:— 1. Private System; 2. Ditch Company; 3. State Project; 4. Federal Project; 5. Irrigation District X

If under Ditch Company, Irrigation District, or Government Project, state the number of shares or inches, acre feet, as the case may be in said system

App. No. Decree No.	NAME OF APPROPRIATOR TO WHOM DECREED	NAME OF STREAM	Date App. Date Priority	Miner's Inches	In Use	NAME OF DITCH (Water Delivered By)	No.	R/F	P/G/S	Present Irr. Acres	Irrig Ac

NOTE: R—Denotes Regular Irrigation. F—Flood Irrigation. P—Water diverted by mean. of pumping. G—Water diverted by gravity. S—Stored Water.

Condition of System ..... Topography ..... River Basin .....

Adequate Supply: Yes..... No..... Explain .....

Remarks Sam & Alice Foss are signed up for 160 acres under the Ward Irrigation District. Also in First Addition to Wards Cove.

Also in: Plat No.	Twp.	Rge.	Plat No.	Twp.	Rge.	Plat No.	Twp.	Rge.
Plat No.	Twp.	Rge.	Plat No.	Twp.	Rge.	Plat No.	Twp.	Rge.

Information From:

Mr. Foss

F-1-A

County Ravalli

STATE OF MONTANA
STATE ENGINEERS OFFICE
Water Resources Survey

T. 4N R. 21W Plat No. 21

Farm Checked: Date 6-8-57

Photo No. 1P-184

By George Tate & Joe Pouliot

Wards Cove - Lots pt 10, pt 11, Blk 1

Legal Land Owner J. M. & Earnestèen Gasvoda Address Hamilton, Montana - Route #1

Operator Earl Brown Address

Water is deliverd by:— 1. Private System; 2. Ditch Company; 3. State Project; 4. Federal Project; 5. Irrigation District X

If under Ditch Company, Irrigation District, or Government Project, state the number of shares or inches, acre feet, as the case may be in said system

App. No. Decree No.	NAME OF APPROPRIATOR TO WHOM DECREED	NAME OF STREAM	Date App. Date Priority	Miner's Inches	In Use	NAME OF DITCH (Water Delivered By)	No.	R/F	P/G/S	Present Irr. Acres	Irrigable Acres
See Dist.		Lost Horse Creek & Bitterroot River				Ward Ditch	5	R		18	0

NOTE: R—Denotes Regular Irrigation. F—Flood Irrigation. P—Water diverted by means of pumping. G—Water diverted by gravity. S—Stored Water.

Condition of System Good Topography River Basin

Adequate Supply: Yes x No Explain Had wash out this spring, has been repaired.

Remarks *J. M. Gasvoda is signed up for 18 acres under the Ward Irrigation District.
Also in Home Acres Orchards #3

Also in: Plat No. 9	Twp. 8N	Rge. 20W	Plat No. 16	Twp. 6N	Rge. 20W	Plat No.	Twp.	Rge.
Plat No. 15	Twp. 6N	Rge. 21W	Plat No.	Twp.	Rge.	Plat No.	Twp.	Rge.

Information From:
Mrs. Alta Porter(Secy)

F-1-A

County Ravalli

STATE OF MONTANA
STATE ENGINEERS OFFICE
Water Resources Survey

T. 4N R. 21W Plat No. 21

Farm Checked: Date 5-22-57

Photo No. 1P-184

By Donald Barrick & Joe Pouliot

Legal Land Owner Wards Cove - Lots 9, Pt 12, Blk 1 Ida Gould Address Hamilton, Montana - Route #1

Operator Same Address

Water is deliverd by:— 1. Private System; 2. Ditch Company; 3. State Project; 4. Federal Project; 5. Irrigation District x

If under Ditch Company, Irrigation District, or Government Project, state the number of shares or inches, acre feet, as the case may be in said system

App. No. Decree No.	NAME OF APPROPRIATOR TO WHOM DECREED	NAME OF STREAM	Date App. Date Priority	Miner's Inches	In Use	NAME OF DITCH (Water Delivered By)	No.	R/F	P/G/S	Present Irr. Acres	Irrigable Acres
See Dist.		Lost Horse Creek & Bitterroot River									
						Ward Ditch	5	R		5	0

NOTE: R—Denotes Regular Irrigation. F—Flood Irrigation. P—Water diverted by means of pumping. G—Water diverted by gravity. S—Stored Water.

Condition of System **Poor Topography Bench River Basin

Adequate Supply: Yes No x Explain No water at present, due to wash-out

Remarks *Ida Gould is signed up for 6 acres under the Ward Irrigation District. She Irrigates 5 acres on this land.
**Ditch washed out. Should be in operation again in a few days.

Also in: Plat No. Twp. Rge.	Plat No. Twp. Rge.	Plat No. Twp. Rge.
Plat No. Twp. Rge.	Plat No. Twp. Rge.	Plat No. Twp. Rge.

Information From:

Mrs. Jerome Gould

F-1-A

County Ravalli

STATE OF MONTANA
STATE ENGINEERS OFFICE
Water Resources Survey

T. 4N R. 21W Plat No. 21

Farm Checked: Date 5-22-57

Photo No. 1P-184

By Donald Barrick & Joe Pouliot

Wards Cove - Lots 3, 8, Blk 1

Legal Land Owner Jerome Gould Address Hamilton, Montana - Route #1

Operator Same Address

Water is deliverd by:— 1. Private System; 2. Ditch Company; 3. State Project; 4. Federal Project; 5. Irrigation District X

If under Ditch Company, Irrigation District, or Government Project, state the number of shares or inches, acre feet, as the case may be in said system

App. No. Decree No.	NAME OF APPROPRIATOR TO WHOM DECREED	NAME OF STREAM	Date App. Date Priority	Miner's Inches	In Use	NAME OF DITCH (Water Delivered By)	No.	R/F	P/G/S	Present Irr. Acres	Irrigable Acres
*See Dist.		Lost Horse Creek & Bitterroot River				Ward Ditch	5	R		18	0

NOTE: R—Denotes Regular Irrigation. F—Flood Irrigation. P—Water diverted by means of pumping. G—Water diverted by gravity. S—Stored Water.

Condition of System **Poor Topography Bench River Basin

Adequate Supply: Yes No x Explain No water at present due to wash-out.

Remarks *Jerome Gould is signed up for 18 acres under the Ward Irrigation District.

**Ditch washed out, should be in operation again in a few days.

Also in: Plat No. Twp. Rge.	Plat No. Twp. Rge.	Plat No. Twp. Rge.
Plat No. Twp. Rge.	Plat No. Twp. Rge.	Plat No. Twp. Rge.

Information From:

Mr. Jerome Gould

F-1-A

County Ravalli

STATE OF MONTANA
STATE ENGINEERS OFFICE
Water Resources Survey

T 4N R 21W Plat No. 21

Farm Checked: Date 5-22-57

Photo No. 1P-184

By Donald Barrick & Joe Pouliot
Wards Cove - Lots 4-6, Blk 4

Legal Land Owner Jerome & Mary Gould Address Hamilton, Montana - Route #1

Operator Same Address

Water is delivered by:— 1. Private System; 2. Ditch Company; 3. State Project; 4. Federal Project; 5. Irrigation District x

If under Ditch Company, Irrigation District, or Government Project, state the number of shares or inches, acre feet, as the case may be in said system

App. No. Decree No.	NAME OF APPROPRIATOR TO WHOM DECREED	NAME OF STREAM	Date App. Date Priority	Miner's Inches	In Use	NAME OF DITCH (Water Delivered By)	No.	R/F	P/G/S	Present Irr. Acres	Irrigable Acres
*See Dist.		Lost Horse Creek & Bitterroot River				Ward Ditch	5	R		15	0

NOTE: R—Denotes Regular Irrigation. F—Flood Irrigation. P—Water diverted by means of pumping. G—Water diverted by gravity. S—Stored Water.

Condition of System **Poor Topography Bench River Basin

Adequate Supply: Yes No x Explain No water due to wash-out.

Remarks *Jerome & Mary Gould are signed up for 20 acres under the Ward Irrigation District.
**Ditch washed out. Should be in operation again in a few days.
About 5 acres sub-irrigated.

Also in:	Plat No.	Twp.	Rge.	Plat No.	Twp.	Rge.	Plat No.	Twp.	Rge.
	18	5N	21W						
	Plat No.	Twp.	Rge.	Plat No.	Twp.	Rge.	Plat No.	Twp.	Rge.

Information From:
Mr. Jerome Gould

F-1-A

County Ravalli

STATE OF MONTANA
STATE ENGINEERS OFFICE
Water Resources Survey

T 4N R 21W Plat No. 21

Farm Checked: Date 7-9-57

Photo No. 1P-184

By Donald Barrick

Legal Land Owner Agnes Kelly — Wards Cove - Lot pt 12, Blk 1 — Address

Operator O. T. Huhta - renting — Address Hamilton, Montana - Route #1

Water is deliverd by:— 1. Private System; 2. Ditch Company; 3. State Project; 4. Federal Project; 5. Irrigation District x

If under Ditch Company, Irrigation District, or Government Project, state the number of shares or inches, acre feet, as the case may be in said system

App. No. Decree No.	NAME OF APPROPRIATOR TO WHOM DECREED	NAME OF STREAM	Date App. Date Priority	Miner's Inches	In Use	NAME OF DITCH (Water Delivered By)	No.	R/F	P/G/S	Present Irr. Acres	Irrigable Acres
See Dist.		Lost Horse Creek & Bitterroot River				Ward Ditch	5	R		5	0

NOTE: R—Denotes Regular Irrigation. F—Flood Irrigation. P—Water diverted by means of pumping. G—Water diverted by gravity. S—Stored Water.

Condition of System Good Topography Bench River Basin

Adequate Supply: Yes x No Explain

Remarks *Agnes Kelly is signed up for 3 acres under the Ward Irrigation District.

Also in:								
Plat No.	Twp.	Rge.	Plat No.	Twp.	Rge.	Plat No.	Twp.	Rge.
Plat No.	Twp.	Rge.	Plat No.	Twp.	Rge.	Plat No.	Twp.	Rge.

Information From:

Mrs. Huhta

F-1-A

County Ravalli

STATE OF MONTANA
STATE ENGINEERS OFFICE
Water Resources Survey

T. 4N R. 21W Plat No. 21

Farm Checked: Date 6-29-57

Photo No. 1P-185

By Donald Barrick

Wards Cove - Lot pt 6, Blk 3

Legal Land Owner Albert Knez Address Hamilton, Montana - Route #1

Operator Same Address

Water is deliverd by:— 1. Private System; 2. Ditch Company; 3. State Project; 4. Federal Project; 5. Irrigation District x

If under Ditch Company, Irrigation District, or Government Project, state the number of shares or inches, acre feet, as the case may be in said system

App. No. Decree No.	NAME OF APPROPRIATOR TO WHOM DECREED	NAME OF STREAM	Date App. Date Priority	Miner's Inches	In Use	NAME OF DITCH (Water Delivered By)	No.	R/F	P/G/S	Present Irr. Acres	Irrigable Acres
*See Dist.		Lost Horse Creek & Bitterroot River				Ward Ditch	5	R		2	0

NOTE: R—Denotes Regular Irrigation. F—Flood Irrigation. P—Water diverted by means of pumping. G—Water diverted by gravity. S—Stored Water.

Condition of System Good Topography Creek Bottom River Basin

Adequate Supply: Yes x No Explain

Remarks *Albert Knez is signed up for 3.8 acres under the Ward Irrigation District.

Also in: Plat No.	Twp.	Rge.	Plat No.	Twp.	Rge.	Plat No.	Twp.	Rge.
Plat No.	Twp.	Rge.	Plat No.	Twp.	Rge.	Plat No.	Twp.	Rge.

Information From:

Mr. Knez

F-1-A

County Ravalli

STATE OF MONTANA
STATE ENGINEERS OFFICE
Water Resources Survey

T 4N R 21W Plat No. 21

Farm Checked: Date 5-23-57

Photo No. 1P-184

By Donald Barrick & Joe Pouliot
Wards Cove - Lots 3-4, Blk 2

Legal Land Owner Edgar & Edith Martin Address Hamilton, Montana - Route #1

Operator Same Address

Water is deliverd by:— 1. Private System; 2. Ditch Company; 3. State Project; 4. Federal Project; 5. Irrigation District X

If under Ditch Company, Irrigation District, or Government Project, state the number of shares or inches, acre feet, as the case may be in said system

App. No. Decree No.	NAME OF APPROPRIATOR TO WHOM DECREED	NAME OF STREAM	Date App. Date Priority	Miner's Inches	In Use	NAME OF DITCH (Water Delivered By)	No.	R/F	P/G/S	Present Irr. Acres	Irrigable Acres
See Dist.		Lost Horse Creek & Bitterroot River				Ward Ditch	5	R		26	0

NOTE: R—Denotes Regular Irrigation. F—Flood Irrigation. P—Water diverted by means of pumping. G—Water diverted by gravity. S—Stored Water.

Condition of System **Poor Topography Bottom Land River Basin

Adequate Supply: Yes No x Explain No water, due to wash-out

Remarks *Edgar & Edith Martin are signed up for 23 acres under the Ward Irrigation District. They irrigate 26 acres on this land.

**Ditch washed out. Should be in operation again in a few days.

Also in: Plat No. Twp. Rge.	Plat No. Twp. Rge.	Plat No. Twp. Rge.
Plat No. Twp. Rge.	Plat No. Twp. Rge.	Plat No. Twp. Rge.

Information From:
Mr. Edgar Martin

F-1-A

County Ravalli

STATE OF MONTANA
STATE ENGINEERS OFFICE
Water Resources Survey

T. 4N R. 21W Plat No. 21

Farm Checked: Date 6-10-57

Photo No. 1P-184

By George Tate & Joe Pouliot

Wards Cove - Lots 7-8, Blk 4

Legal Land Owner John Myhre Address Hamilton, Montana - Route #1

Operator Same Address

Water is deliverd by:— 1. Private System; 2. Ditch Company; 3. State Project; 4. Federal Project; 5. Irrigation District X

If under Ditch Company, Irrigation District, or Government Project, state the number of shares or inches, acre feet, as the case may be in said system

App. No. Decree No.	NAME OF APPROPRIATOR TO WHOM DECREED	NAME OF STREAM	Date App. Date Priority	Miner's Inches	In Use	NAME OF DITCH (Water Delivered By)	No.	R/F	P/G/S	Present Irr. Acres	Irrigable Acres
*See Dist.		Lost Horse Creek & Bitterroot River				Ward Ditch	5	R		20	0

NOTE: R—Denotes Regular Irrigation. F—Flood Irrigation. P—Water diverted by means of pumping. G—Water diverted by gravity. S—Stored Water.

Condition of System Good Topography Creek Bottom River Basin

Adequate Supply: Yes X No Explain

Remarks *John Myhre is signed up for 20 acres under the Ward Irrigation District.

Also in: Plat No.	Twp.	Rge.	Plat No.	Twp.	Rge.	Plat No.	Twp.	Rge.
Plat No.	Twp.	Rge.	Plat No.	Twp.	Rge.	Plat No.	Twp.	Rge.

Information From:

Mrs. Porter & Field Survey

F-1-A

County Ravalli

STATE OF MONTANA
STATE ENGINEERS OFFICE
Water Resources Survey

T. 4N R. 21W Plat No. 21

Farm Checked: Date 5-15-57

Photo No. 1P-184

By Donald Barrick & Joe Pouliot
Wards Cove - Lots 8-9, Blk 3

Legal Land Owner Russell & Alta Porter Address Hamilton, Montana - Route #1

Operator Same Address

Water is deliverd by:— 1. Private System; 2. Ditch Company; 3. State Project; 4. Federal Project; 5. Irrigation District X

If under Ditch Company, Irrigation District, or Government Project, state the number of shares or inches, acre feet, as the case may be in said system

App. No. Decree No.	NAME OF APPROPRIATOR TO WHOM DECREED	NAME OF STREAM	Date App. Date Priority	Miner's Inches	In Use	NAME OF DITCH (Water Delivered By)	No.	R/F	P/G/S	Present Irr. Acres	Irrigable Acres
*See Dist.		Lost Horse Creek & Bitterroot River				Ward Ditch	5	R		12	0

NOTE: R—Denotes Regular Irrigation. F—Flood Irrigation. P—Water diverted by means of pumping. G—Water diverted by gravity. S—Stored Water.

Condition of System Good Topography Bench River Basin

Adequate Supply: Yes x No Explain

Remarks *Russell & Alta Porter are signed up for 43 acres under the Ward Irrigation District. Some land too rough and some too wet.

Also in: Plat No. Twp. Rge.	Plat No. Twp. Rge.	Plat No. Twp. Rge.
Plat No. Twp. Rge.	Plat No. Twp. Rge.	Plat No. Twp. Rge.

Information From:
Mrs. Russell Porter

F-1-A

County Ravalli

STATE OF MONTANA
STATE ENGINEERS OFFICE
Water Resources Survey

T. 4N R. 21W Plat No. 21

Farm Checked: Date 6-8-57

Photo No. 1P-184

By George Tate & Joe Pouliot

Legal Land Owner Wards Cove - Lots pt 10, Pt 11, Blk 1 Floyd & Irene Rising Address

Operator Luella Frost Address Hamilton, Montana - Route #1

Water is deliverd by:— 1. Private System; 2. Ditch Company; 3. State Project; 4. Federal Project; 5. Irrigation District x

If under Ditch Company, Irrigation District, or Government Project, state the number of shares or inches, acre feet, as the case may be in said system

App. No. Decree No.	NAME OF APPROPRIATOR TO WHOM DECREED	NAME OF STREAM	Date App. Date Priority	Miner's Inches	In Use	NAME OF DITCH (Water Delivered By)	No.	R/F	P/G/S	Present Irr. Acres	Irrigable Acres
*See Dist.		Lost Horse Creek & Bitterroot River				Ward Ditch	5	R		2	0

NOTE: R—Denotes Regular Irrigation. F—Flood Irrigation. P—Water diverted by means of pumping. G—Water diverted by gravity. S—Stored Water.

Condition of System Good Topography Creek Bottom River Basin

Adequate Supply: Yes x No Explain

Remarks *Floyd & Irene Rising are signed up for 2 acres under the Ward Irrigation District.

Also in: Plat No. Twp. Rge.	Plat No. Twp. Rge.	Plat No. Twp. Rge.
Plat No. Twp. Rge.	Plat No. Twp. Rge.	Plat No. Twp. Rge.

Information From:
Mrs. Alta Porter (Sec'y)

F-1-A

County Ravalli

STATE OF MONTANA
STATE ENGINEERS OFFICE
Water Resources Survey

T. 4N R. 21W Plat No. 21

Farm Checked: Date 5-22-57

Photo No. 1P-184

By Donald Barrick & Joe Pouliot

Legal Land Owner Wards Cove - Lots 4-7, Blk 1 John & Alfreda Schroeder Address Hamilton, Montana - Route #1

Operator Same Address

Water is deliverd by:— 1. Private System; 2. Ditch Company; 3. State Project; 4. Federal Project; 5. Irrigation District X

If under Ditch Company, Irrigation District, or Government Project, state the number of shares or inches, acre feet, as the case may be in said system

App. No. Decree No.	NAME OF APPROPRIATOR TO WHOM DECREED	NAME OF STREAM	Date App. Date Priority	Miner's Inches	In Use	NAME OF DITCH (Water Delivered By)	No.	R/F	P/G/S	Present Irr. Acres	Irrigable Acres
*See Dist.		Lost Horse Creek & Bitterroot River				Ward Ditch	5	R		40	0

NOTE: R—Denotes Regular Irrigation. F—Flood Irrigation. P—Water diverted by means of pumping. G—Water diverted by gravity. S—Stored Water.

Condition of System **Poor Topography Bench River Basin

Adequate Supply: Yes No x Explain No water at present due to wash-out

Remarks *John Schroeder is signed up for 40 acres under the Ward Irrigation District.

**Ditch washed out. Should be in operation in a few days.

Also in: Plat No. Twp. Rge.	Plat No. Twp. Rge.	Plat No. Twp. Rge.
Plat No. Twp. Rge.	Plat No. Twp. Rge.	Plat No. Twp. Rge.

Information From:

Mr. John Schroeder

F-1-A

County Ravalli

STATE OF MONTANA
STATE ENGINEERS OFFICE
Water Resources Survey

T. 4N R. 21W Plat No.
5N 21W

Farm Checked: Date 6-29-57

Photo No. 1P-185

By Donald Barrick

Legal Land Owner Wards Cove - Lots pt 6, 7, Blk 3; Pt 10, Pt 13, Blk 3 Everett & Bernice Sickles Address Hamilton, Montana - Route #1

Operator Same Address

Water is deliverd by:— 1. Private System; 2. Ditch Company; 3. State Project; 4. Federal Project; 5. Irrigation District x

If under Ditch Company, Irrigation District, or Government Project, state the number of shares or inches, acre feet, as the case may be in said system

App. No. Decree No.	NAME OF APPROPRIATOR TO WHOM DECREED	NAME OF STREAM	Date App. Date Priority	Miner's Inches	In Use	NAME OF DITCH (Water Delivered By)	No.	R/F	P/G/S	Present Irr. Acres	Irr

NOTE: R—Denotes Regular Irrigation. F—Flood Irrigation. P—Water diverted by means of pumping. G—Water diverted by gravity. S—Stored Water.

Condition of System Good Topography Creek Bottom River Basin

Adequate Supply: Yes x No Explain

Remarks Everett Sickles is signed up for 28.42 acres under the Ward Irrigation District, but is only using 10 miner's inches at the present.

Also in: Plat No. Twp. Rge.	Plat No. Twp. Rge.	Plat No. Twp. Rge.
Plat No. Twp. Rge.	Plat No. Twp. Rge.	Plat No. Twp. Rge.

Information From:

Mr. Sickles

F-1-A

County Ravalli

STATE OF MONTANA
STATE ENGINEERS OFFICE
Water Resources Survey

T 4N R 21W Plat No. 21

Farm Checked: Date.....

Photo No. 1P-183

By .....

Legal Land Owner Wards Cove - lot 1, Blk 1 Clifford & Viola Spracklin Address .....

Operator George Jones Address Hamilton, Montana - Route #1

Water is deliverd by:— 1. Private System; 2. Ditch Company; 3. State Project; 4. Federal Project; 5. Irrigation District

If under Ditch Company, Irrigation District, or Government Project, state the number of shares or inches, acre feet, as the case may be in said system .....

App. No. Decree No.	NAME OF APPROPRIATOR TO WHOM DECREED	NAME OF STREAM	Date App. Date Priority	Miner's Inches	In Use	NAME OF DITCH (Water Delivered By)	No.	R/F	P/G/S	Present Irr. Acres	Irrigable Acres

NOTE: R—Denotes Regular Irrigation. F—Flood Irrigation. P—Water diverted by means of pumping. G—Water diverted by gravity. S—Stored Water.

Condition of System ..... Topography ..... River Basin .....

Adequate Supply: Yes..... No..... Explain .....

Remarks Note: No irrigation from Ward District. See other Spracklin form for information.

Also in: Plat No..... Twp..... Rge.....	Plat No..... Twp..... Rge.....	Plat No..... Twp..... Rge.....
Plat No..... Twp..... Rge.....	Plat No..... Twp..... Rge.....	Plat No..... Twp..... Rge.....

Information From :

Mrs. Jone

F-1-A

County Ravalli

STATE OF MONTANA
STATE ENGINEERS OFFICE
Water Resources Survey

T. 4N R. 21W. Plat No. 21

Farm Checked: Date 6-10-57

Photo No. 1P-184

By George Tate & Joe Pouliot

Wards Cove - Lot 17-18, Blk 4

Legal Land Owner Arnold Stoltenberg Address Hamilton, Montana - Route #1

Operator Same Address

Water is deliverd by:— 1. Private System; 2. Ditch Company; 3. State Project; 4. Federal Project; 5. Irrigation District X

If under Ditch Company, Irrigation District, or Government Project, state the number of shares or inches, acre feet, as the case may be in said system

App. No. Decree No.	NAME OF APPROPRIATOR TO WHOM DECREED	NAME OF STREAM	Date App. Date Priority	Miner's Inches	In Use	NAME OF DITCH (Water Delivered By)	No.	R/F	P/G/S	Present Irr. Acres	Irrigable Acres
(See Dist.		Lost Horse Creek & Bitterroot River				Ward Ditch	5	R		15	0

NOTE: R—Denotes Regular Irrigation. F—Flood Irrigation. P—Water diverted by means of pumping. G—Water diverted by gravity. S—Stored Water.

Condition of System Good Topography Creek Bottom River Basin

Adequate Supply: Yes X No Explain

Remarks *Arnold Stalterberg is signed up for 20 acres under the Ward Irrigation District.

Also in: Plat No. Twp. Rge.	Plat No. Twp. Rge.	Plat No. Twp. Rge.
Plat No. Twp. Rge.	Plat No. Twp. Rge.	Plat No. Twp. Rge.

Information From:

Mrs. Stoltenberg

F-1-A

County Ravalli

STATE OF MONTANA
STATE ENGINEERS OFFICE
Water Resources Survey

T. 4N R. 21W Plat No. 21

Farm Checked: Date 5-23-57

Photo No. 1P-184

By Donald Barrick & Joe Pouliot

Wards Cove - Lot 2, Blk 1

Legal Land Owner Alfred Tokheim Address Hamilton, Montana - Route #1

Operator Same Address

Water is deliverd by:— 1. Private System; 2. Ditch Company; 3. State Project; 4. Federal Project; 5. Irrigation District x

If under Ditch Company, Irrigation District, or Government Project, state the number of shares or inches, acre feet, as the case may be in said system

App. No. Decree No.	NAME OF APPROPRIATOR TO WHOM DECREED	NAME OF STREAM	Date App. Date Priority	Miner's Inches	In Use	NAME OF DITCH (Water Delivered By)	No.	R/F	P/G/S	Present Irr. Acres	Irrigable Acres
See Dist.		Lost Horse Creek + Bitterroot River				Ward Ditch	5	R		9	0

NOTE: R—Denotes Regular Irrigation. F—Flood Irrigation. P—Water diverted by means of pumping. G—Water diverted by gravity. S—Stored Water.

Condition of System * * Poor Topography Bench River Basin

Adequate Supply: Yes No x Explain No water due to wash-out

Remarks *Alfred Tokheim is signed up for 9 acres under the Ward Irrigation District.

**Ditch washed out. Should be in operation again in a few days.

Also in: Plat No. Twp. Rge.	Plat No. Twp. Rge.	Plat No. Twp. Rge.	Plat No. Twp. Rge.	Plat No. Twp. Rge.	Plat No. Twp. Rge.

Information From:

Mr. Jerome Gould

F-1-A

County Ravalli

STATE OF MONTANA
STATE ENGINEERS OFFICE
Water Resources Survey

T. 4N R. 21W Plat No. 21

Farm Checked: Date 6-8-57

Photo No. 1P-184

By George Tate & Joe Pouliot

Wards Cove - lots pt 10.-pt 12, Blk 3

Legal Land Owner Laila Williams Address

Operator Donald Young Address Hamilton, Montana - Route #1

Water is deliverd by:— 1. Private System; 2. Ditch Company; 3. State Project; 4. Federal Project; 5. Irrigation District

If under Ditch Company, Irrigation District, or Government Project, state the number of shares or inches, acre feet, as the case may be in said system

App. No. Decree No.	NAME OF APPROPRIATOR TO WHOM DECREED	NAME OF STREAM	Date App. Date Priority	Miner's Inches	In Use	NAME OF DITCH (Water Delivered By)	No.	R/F	P/G/S	Present Irr. Acres	Irrigable Acres
	NO IRRIGATION										

NOTE: R—Denotes Regular Irrigation. F—Flood Irrigation. P—Water diverted by means of pumping. G—Water diverted by gravity. S—Stored Water.

Condition of System Topography River Basin

Adequate Supply: Yes No Explain

Remarks Donald Young is signed up for 17.2 acres under the Ward Irrigation District. NOT IN USE.

Also in: Plat No. Twp. Rge.	Plat No. Twp. Rge.	Plat No. Twp. Rge.
Plat No. Twp. Rge.	Plat No. Twp. Rge.	Plat No. Twp. Rge.

Information From:

Mrs. Porter

F-1-A

County Ravalli

Farm Checked: Date 6-19-57

By Donald Barrick

STATE OF MONTANA
STATE ENGINEERS OFFICE
Water Resources Survey

T. 4N R. 21W Plat No. 21

Photo No. 1P-179

Legal Land Owner Allen & Arlene White Address Hamilton, Montana - Route #1

Operator Same Address

Water is deliverd by:— 1. Private System; X 2. Ditch Company; 3. State Project; 4. Federal Project; 5. Irrigation District

If under Ditch Company, Irrigation District, or Government Project, state the number of shares or inches, acre feet, as the case may be in said system

App. No. Decree No.	NAME OF APPROPRIATOR TO WHOM DECREED	NAME OF STREAM	Date App. Date Priority	Miner's Inches	In Use	NAME OF DITCH (Water Delivered By)	No.	R/F	P/G/S	Present Irr. Acres	Irrigable Acres
		Waste Water				Sprinkles	1		P	8	0

NOTE: R—Denotes Regular Irrigation. F—Flood Irrigation. P—Water diverted by means of pumping. G—Water diverted by gravity. S—Stored Water.

Condition of System Good Topography Bottom Land River Basin Columbia River, Waste Water

Adequate Supply: Yes x No Explain

Remarks

Also in: Plat No.	Twp.	Rge.	Plat No.	Twp.	Rge.	Plat No.	Twp.	Rge.
Plat No.	Twp.	Rge.	Plat No.	Twp.	Rge.	Plat No.	Twp.	Rge.

Information From:
Mrs. White

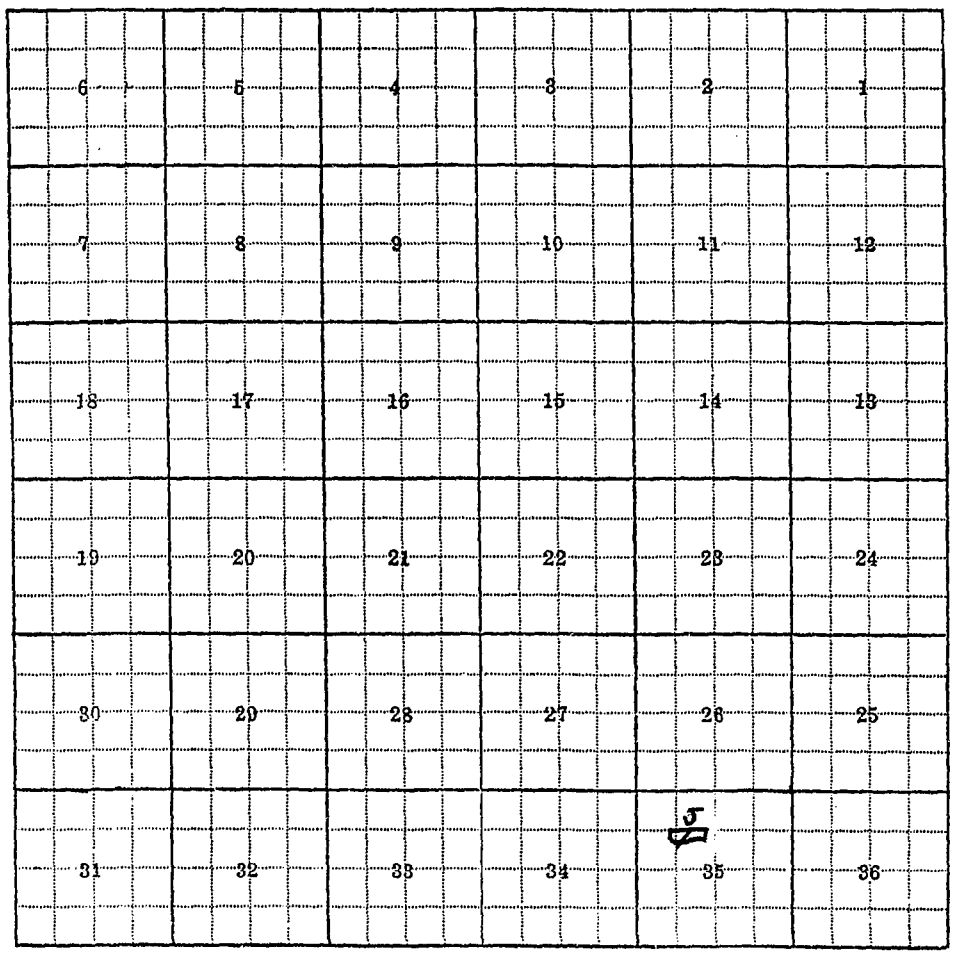
6
5
4
3
2
1
7
8
9
10
11
12
18
17
16
15
14
13
19
20
21
22
23
24
30
29
28
27
26
25
31
32
33
34
35
36

35-J

F-1-A

County Ravalli

STATE OF MONTANA
STATE ENGINEERS OFFICE
Water Resources Survey

T 4N R 21W Plat No 21

Farm Checked: Date 5-27-57

Photo No 1P-180

By Donald Barrick & Joe Pouliot

Legal Land Owner A. R. & Eva Whiting Address Hamilton, Montana - Route #1

Operator Same Address

Water is deliverd by:— 1. Private System; x 2. Ditch Company; 3. State Project; 4. Federal Project; 5. Irrigation District

If under Ditch Company, Irrigation District, or Government Project, state the number of shares or inches, acre feet, as the case may be in said system

App. No. Decree No.	NAME OF APPROPRIATOR TO WHOM DECREED	NAME OF STREAM	Date App. Date Priority	Miner's Inches	In Use	NAME OF DITCH (Water Delivered By)	No.	R/F	P/G/S	Present Irr. Acres	Irrigable Acres
D-185 *	Northwest Milling & Lumber Company	Bitterroot River	5-1-88	120	Part	Tiedt-Nicholson Ditch	1	R	P	20	0
D-1139	Andrew Peterson	Tin Cup Creek	8-1-83	47	Part	Whiting Pump					
A-866	G. W. McKinney	Rock Creek	5-1-88	100	No						

NOTE: R—Denotes Regular Irrigation. F—Flood Irrigation. P—Water diverted by means of pumping. G—Water diverted by gravity. S—Stored Water.

Condition of System Good Topography Creek Bottom River Basin Columbia River, Tin Cup Creek,
Adequate Supply: Yes x No Explain Bitterroot River
Remarks Pumps from channel carrying water from Waddell Ditch - Tin Cup Creek.
Also in Charlos Heights Orchards #2
*D-242 a ditch decree with the water based on the above right of 120" of D-185

Also in: Plat No	Twp	Rge	Plat No	Twp	Rge	Plat No	Twp	Rge
Plat No	Twp	Rge	Plat No	Twp	Rge	Plat No	Twp	Rge

Information From:
A. R. Whiting & Hugh Clyde

6	5	4	3	2	1
7	8	9	10	11	12
18	17	16	15	14	13
19	20	21	22	23	24
30	29	28	27	26	25
31	32	33	34	35	36



26-G, 35-E

F-1-A

County Ravalli

Farm Checked: Date 6-22-57

By Donald Barrick

STATE OF MONTANA
STATE ENGINEERS OFFICE
Water Resources Survey

T 4N R 21W Plat No. 21

Photo No. 1P-180

Legal Land Owner Sidney & Marjorie Wilkerson Address Hamilton, Montana - Route #1

Operator Same Address

Water is deliverd by:— 1. Private System; x 2. Ditch Company; 3. State Project; 4. Federal Project; 5. Irrigation District

If under Ditch Company, Irrigation District, or Government Project, state the number of shares or inches, acre feet, as the case may be in said system

App. No. Decree No.	NAME OF APPROPRIATOR TO WHOM DECREED	NAME OF STREAM	Date App. Date Priority	Miner's Inches	In Use	NAME OF DITCH (Water Delivered By)	No.	R/F	P/G/S	Present Irr. Acres	Irrigabl Acres
		Well				Pump				½	0
D-185 *	Ada Burns	Bitterroot River	5-1-88	120	No						

NOTE: R—Denotes Regular Irrigation. F—Flood Irrigation. P—Water diverted by means of pumping. G—Water diverted by gravity. S—Stored Water.

Condition of System Good Topography River Basin Columbia River, Well

Adequate Supply: Yes x No Explain

Remarks Entitled to part of D-185, but not using it.

* D-242 a ditch decree with the water based on the above right of 120' of D-185.

Also in: Plat No. Twp. Rge.	Plat No. Twp. Rge.	Plat No. Twp. Rge.
Plat No. Twp. Rge.	Plat No. Twp. Rge.	Plat No. Twp. Rge.

Information From:

Mr. A. R. Whiting

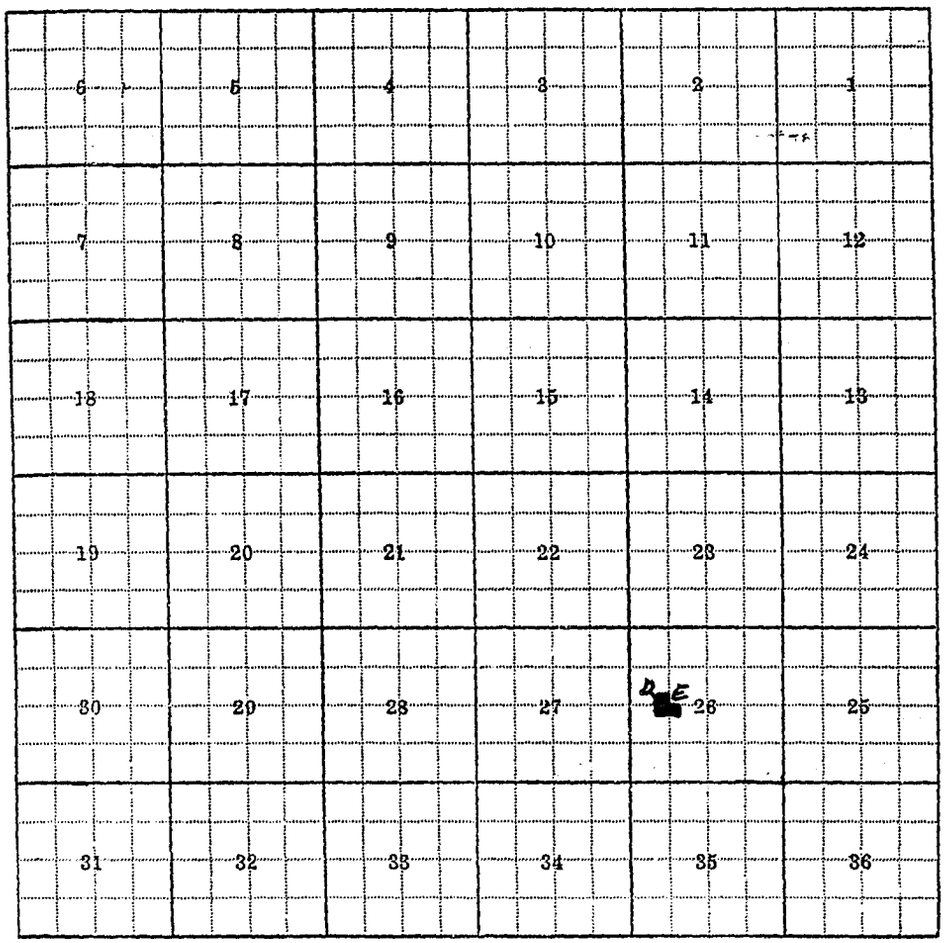

26-E

26-D - Ownership in the name of Sidney Wilkerson:

F-1-A

County Ravalli

STATE OF MONTANA
STATE ENGINEERS OFFICE
Water Resources Survey

T 4N R 21W Plat No. 21

Farm Checked: Date 5-11-57

Photo No. 1P-181

By Donald Barrick & Joe Poulin

Legal Land Owner Frank A. Williams Address Hamilton, Montana - Route #1

Operator Same Address

Water is deliverd by:— 1. Private System; X 2. Ditch Company; 3. State Project; 4. Federal Project; 5. Irrigation District

If under Ditch Company, Irrigation District, or Government Project, state the number of shares or inches, acre feet, as the case may be in said system

App. No. Decree No.	NAME OF APPROPRIATOR TO WHOM DECREED	NAME OF STREAM	Date App. Date Priority	Miner's Inches	In Use	NAME OF DITCH (Water Delivered By)	No.	R/F	P/G/S	Present Irr. Acres	Irrigab Acres
)-594)	E. O. Lewis	Lick Creek	7-1889	16	Yes						
			7-1893	74.8	Yes	Clack-Tripp Ditch	1	R		4	0
D-595)	Ivan Hawkins	Lick Creek	1900	10	Yes						
A-1607	A. R. Logan	Seepage, Waste, Drain	5-5-36	All	Stock						

NOTE: R—Denotes Regular Irrigation. F—Flood Irrigation. P—Water diverted by means of pumping. G—Water diverted by gravity. S—Stored Water.

Condition of System Good Topography Creek Bottom River Basin Columbia River, Lick Creek

Adequate Supply: Yes X No Explain

Remarks *Receives little water from Clack-Tripp irrigation for meadow & garden.

Also in: Plat No. Twp. Rge.	Plat No. Twp. Rge.	Plat No. Twp. Rge.
Plat No. Twp. Rge.	Plat No. Twp. Rge.	Plat No. Twp. Rge.

Information From:
Frank Williams

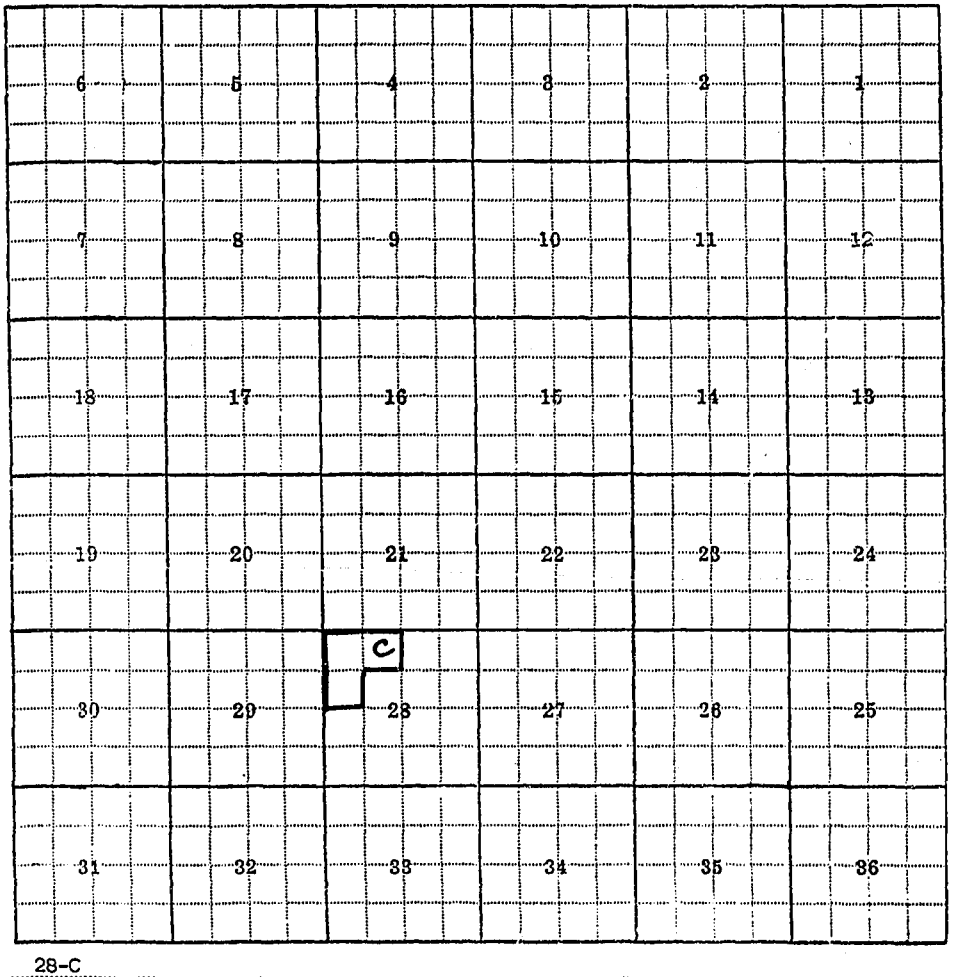
6
5
4
3
2
1
7
8
9
10
11
12
18
17
16
15
14
13
19
20
21
22
23
24
C
30
29
28
27
26
25
31
32
33
34
35
36

28-C

F-1-A

County Ravalli

STATE OF MONTANA
STATE ENGINEERS OFFICE
Water Resources Survey

T 4N R 21W Plat No. 21

Farm Checked: Date 6-8-57

Photo No. 1P-184

By George Tate & Joe Pouliot

Wards Cove - lots pt 10,-pt 12, Blk 3

Legal Land Owner Laila Williams Address

Operator Donald Young Address Hamilton, Montana - Route #1

Water is deliverd by:— 1. Private System; 2. Ditch Company; 3. State Project; 4. Federal Project; 5. Irrigation District

If under Ditch Company, Irrigation District, or Government Project, state the number of shares or inches, acre feet, as the case may be in said system

App. No. Decree No.	NAME OF APPROPRIATOR TO WHOM DECREED	NAME OF STREAM	Date App. Date Priority	Miner's Inches	In Use	NAME OF DITCH (Water Delivered By)	No.	R/F	P/G/S	Present Irr. Acres	Irrigable Acres
	NO IRRIGATION										

NOTE: R—Denotes Regular Irrigation. F—Flood Irrigation. P—Water diverted by means of pumping. G—Water diverted by gravity. S—Stored Water.

Condition of System Topography River Basin

Adequate Supply: Yes No Explain

Remarks Donald Young is signed up for 17.2 acres under the Ward Irrigation District. NOT IN USE.

Also in:								
Plat No.	Twp.	Rge.	Plat No.	Twp.	Rge.	Plat No.	Twp.	Rge.
Plat No.	Twp.	Rge.	Plat No.	Twp.	Rge.	Plat No.	Twp.	Rge.

Information From:

Mrs. Porter

F-1-A

County Ravalli

STATE OF MONTANA
STATE ENGINEERS OFFICE
Water Resources Survey

T. 4N R. 21W Plat No. 21

Farm Checked: Date 6-19-57

Photo No. 1P-179

By Donald Barrick

Legal Land Owner Allen & Arlene White Address Hamilton, Montana - Route #1

Operator Same Address

Water is deliverd by:— 1. Private System; X 2. Ditch Company; 3. State Project; 4. Federal Project; 5. Irrigation District

If under Ditch Company, Irrigation District, or Government Project, state the number of shares or inches, acre feet, as the case may be in said system

App. No. Decree No.	NAME OF APPROPRIATOR TO WHOM DECREED	NAME OF STREAM	Date App. Date Priority	Miner's Inches	In Use	NAME OF DITCH (Water Delivered By)	No.	R/F	P/G/S	Present Irr. Acres	Irrigable Acres
		Waste Water				Sprinkles	1		P	8	0

NOTE: R—Denotes Regular Irrigation. F—Flood Irrigation. P—Water diverted by means of pumping. G—Water diverted by gravity. S—Stored Water.

Condition of System Good Topography Bottom Land River Basin Columbia River, Waste Water

Adequate Supply: Yes x No Explain

Remarks

Also in: Plat No.	Twp.	Rge.	Plat No.	Twp.	Rge.	Plat No.	Twp.	Rge.
Plat No.	Twp.	Rge.	Plat No.	Twp.	Rge.	Plat No.	Twp.	Rge.

Information From:

Mrs. White

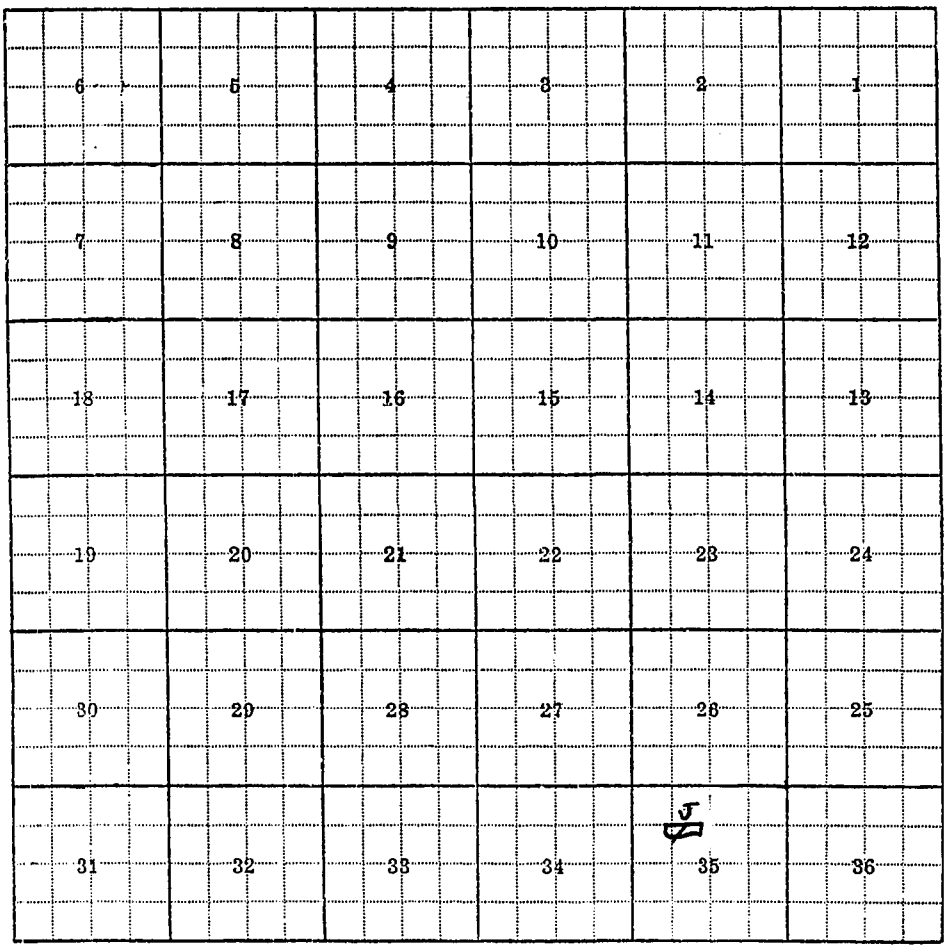
6
5
4
3
2
1
7
8
9
10
11
12
18
17
16
15
14
13
19
20
21
22
23
24
30
29
28
27
26
25
31
32
33
34
35
36
J

35-J

F-1-A

County Ravalli

STATE OF MONTANA
STATE ENGINEERS OFFICE
Water Resources Survey

T 4N R 21W Plat No. 21

Farm Checked: Date 5-27-57

Photo No. 1P-180

By Donald Barrick & Joe Pouliot

Legal Land Owner A. R. & Eva Whiting Address Hamilton, Montana - Route #1

Operator Same Address

Water is deliverd by:— 1. Private System; X 2. Ditch Company; 3. State Project; 4. Federal Project; 5. Irrigation District

If under Ditch Company, Irrigation District, or Government Project, state the number of shares or inches, acre feet, as the case may be in said system

App. No. Decree No.	NAME OF APPROPRIATOR TO WHOM DECREED	NAME OF STREAM	Date App. Date Priority	Miner's Inches	In Use	NAME OF DITCH (Water Delivered By)	No.	R/F	P/G/S	Present Irr. Acres	Irrigable Acres
D-185 *	Northwest Milling & Lumber Company	Bitterroot River	5-1-88	120	Part	Tiedt-Nicholson Ditch	1	R	P	20	0
D-1139	Andrew Peterson	Tin Cup Creek	8-1-83	47	Part	Whiting Pump					
A-866	G. W. McKinney	Rock Creek	5-1-88	100	No						

NOTE: R—Denotes Regular Irrigation. F—Flood Irrigation. P—Water diverted by means of pumping. G—Water diverted by gravity. S—Stored Water.

Condition of System Good Topography Creek Bottom River Basin Columbia River, Tin Cup Creek, Bitterroot River

Adequate Supply: Yes X No Explain

Remarks Pumps from channel carrying water from Waddell Ditch - Tin Cup Creek.
Also in Charlos Heights Orchards #2
*D-242 a ditch decree with the water based on the above right of 120" of D-185.

Also in: Plat No. Twp. Rge.	Plat No. Twp. Rge.	Plat No. Twp. Rge.
Plat No. Twp. Rge.	Plat No. Twp. Rge.	Plat No. Twp. Rge.

Information From:
A. R. Whiting & Hugh Clyde

6	5	4	3	2	1
7	8	9	10	11	12
18	17	16	15	14	13
19	20	21	22	23	24
30	29	28	27	26 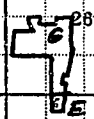	25
31	32	33	34	35	36

26-G, 35-E

F-1-A

County Ravalli

STATE OF MONTANA
STATE ENGINEERS OFFICE
Water Resources Survey

T 4N R 21W Plat No 21

Farm Checked: Date 6-22-57

Photo No 1P-180

By Donald Barrick

Legal Land Owner Sidney & Marjorie Wilkerson Address Hamilton, Montana - Route #1

Operator Same Address

Water is deliverd by:— 1. Private System; x 2. Ditch Company; 3. State Project; 4. Federal Project; 5. Irrigation District

If under Ditch Company, Irrigation District, or Government Project, state the number of shares or inches, acre feet, as the case may be in said system

App. No. Decree No.	NAME OF APPROPRIATOR TO WHOM DECREED	NAME OF STREAM	Date App. Date Priority	Miner's Inches	In Use	NAME OF DITCH (Water Delivered By)	No.	R/F	P/G/S	Present Irr. Acres	Irrigable Acres
		Well				Pump				½	0
D-185 *	Ada Burns	Bitterroot River	5-1-88	120	No						

NOTE: R—Denotes Regular Irrigation. F—Flood Irigation. P—Water diverted by means of pumping. G—Water diverted by gravity. S—Stored Water.

Condition of System Good Topography River Basin Columbia River, Well

Adequate Supply: Yes x No Explain

Remarks Entitled to part of D-185, but not using it.

* D-242 a ditch decree with the water based on the above right of 120' of D-185.

Also in: Plat No. Twp. Rge.	Plat No. Twp. Rge.	Plat No. Twp. Rge.
Plat No. Twp. Rge.	Plat No. Twp. Rge.	Plat No. Twp. Rge.

Information From:

Mr. A. R. Whiting

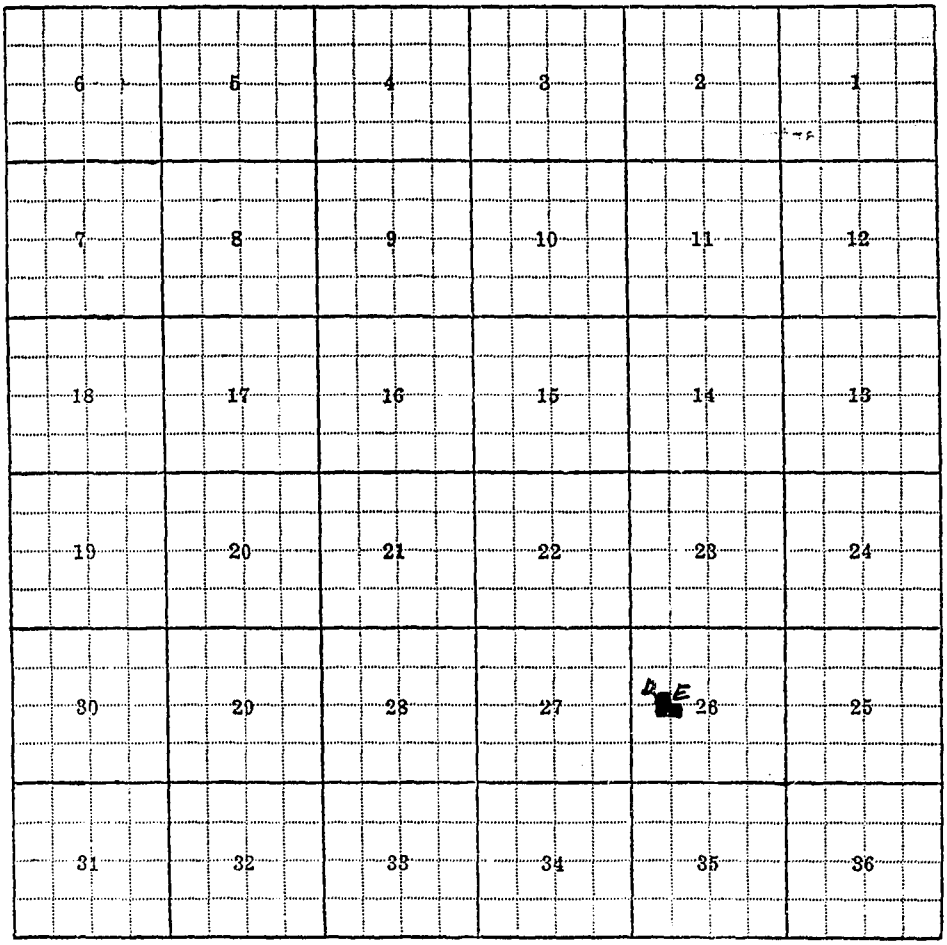

26-E

26-D - Ownership in the name of Sidney Wilkerson;

F-1-A

County Ravalli

STATE OF MONTANA
STATE ENGINEERS OFFICE
Water Resources Survey

T 4N R 21W Plat No. 21

Farm Checked: Date 5-11-57

Photo No. 1P-181

By Donald Barrick & Joe Poulsot

Legal Land Owner Frank A. Williams Address Hamilton, Montana - Route #1

Operator Same Address

Water is deliverd by:— 1. Private System; X 2. Ditch Company; 3. State Project; 4. Federal Project; 5. Irrigation District

If under Ditch Company, Irrigation District, or Government Project, state the number of shares or inches, acre feet, as the case may be in said system

App. No. Decree No.	NAME OF APPROPRIATOR TO WHOM DECREED	NAME OF STREAM	Date App. Date Priority	Miner's Inches	In Use	NAME OF DITCH (Water Delivered By)	No.	R/F	P/G/S	Present Irr. Acres	Irrigable Acres
D-594)	E. O. Lewis	Lick Creek	7-1889	16	Yes						
)			7-1893	74.8	Yes	Clack-Tripp Ditch	1	R		4	0
D-595)	Ivan Hawkins	Lick Creek	1900	10	Yes						
A-1607	A. R. Logan	Seepage, Waste, Drain	5-5-36	All	Stock						

NOTE: R—Denotes Regular Irrigation. F—Flood Irrigation. P—Water diverted by means of pumping. G—Water diverted by gravity. S—Stored Water.

Condition of System Good Topography Creek Bottom River Basin Columbia River, Lick Creek

Adequate Supply: Yes X No Explain

Remarks *Receives little water from Clack-Tripp irrigation for meadow & garden.

Also in: Plat No. Twp. Rge.	Plat No. Twp. Rge.	Plat No. Twp. Rge.
Plat No. Twp. Rge.	Plat No. Twp. Rge.	Plat No. Twp. Rge.

Information From:
Frank Williams

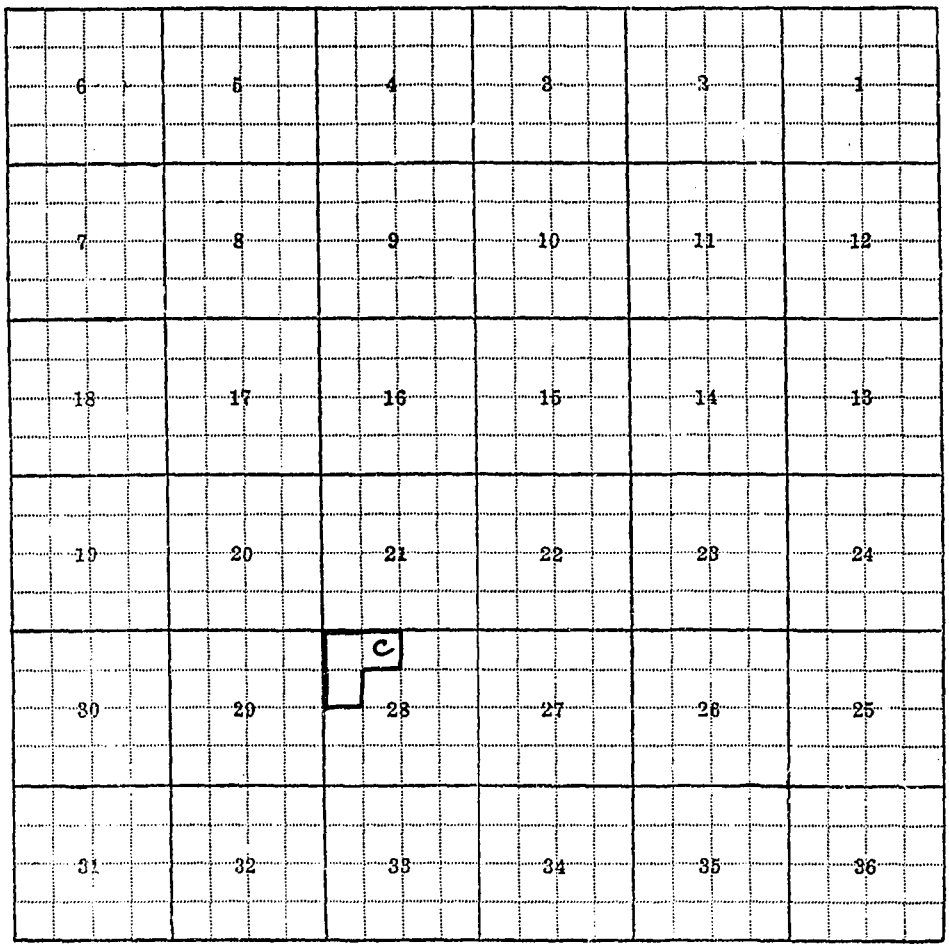
6
5
4
3
2
1
7
8
9
10
11
12
18
17
16
15
14
13
19
20
21
22
23
24
C
30
29
28
27
26
25
31
32
33
34
35
36

28-C

21
T4N-R21W

F-1-A

County Ravalli

STATE OF MONTANA
STATE ENGINEERS OFFICE
Water Resources Survey

T 4N R 21W Plat No. 21

Farm Checked: Date 6-22-57

Photo No. 1P-181

By Donald Barrick

Legal Land Owner Fred & Georgia Abbey Address Hamilton, Montana - Route #1

Operator Same Address

Water is delivered by:— 1. Private System; X 2. Ditch Company; 3. State Project; 4. Federal Project; 5. Irrigation District

If under Ditch Company, Irrigation District, or Government Project, state the number of shares or inches, acre feet, as the case may be in said system

App. No. Decree No.	NAME OF APPROPRIATOR TO WHOM DECREED	NAME OF STREAM	Date App. Date Priority	Miner's Inches	In Use	NAME OF DITCH (Water Delivered By)	No.	R/F	P/G/S	Present Irr. Acres	Irrigable Acres
A-871	J. W. Tabor	Rock Creek	7-20-89	1000	117½	B. R. I. D. (Sprinkles)	1		S	30	0

NOTE: R—Denotes Regular Irrigation. F—Flood Irrigation. P—Water diverted by means of pumping. G—Water diverted by gravity. S—Stored Water.

Condition of System Good Topography River Bottom River Basin Columbia River, Rock Creek

Adequate Supply: Yes X No Explain

Remarks Gets 117½ inch water from Bitterroot Irrigation District.

Also in: Plat No. Twp. Rge.	Plat No. Twp. Rge.	Plat No. Twp. Rge.
Plat No. Twp. Rge.	Plat No. Twp. Rge.	Plat No. Twp. Rge.

Information From:

Mr. Fred Abbey

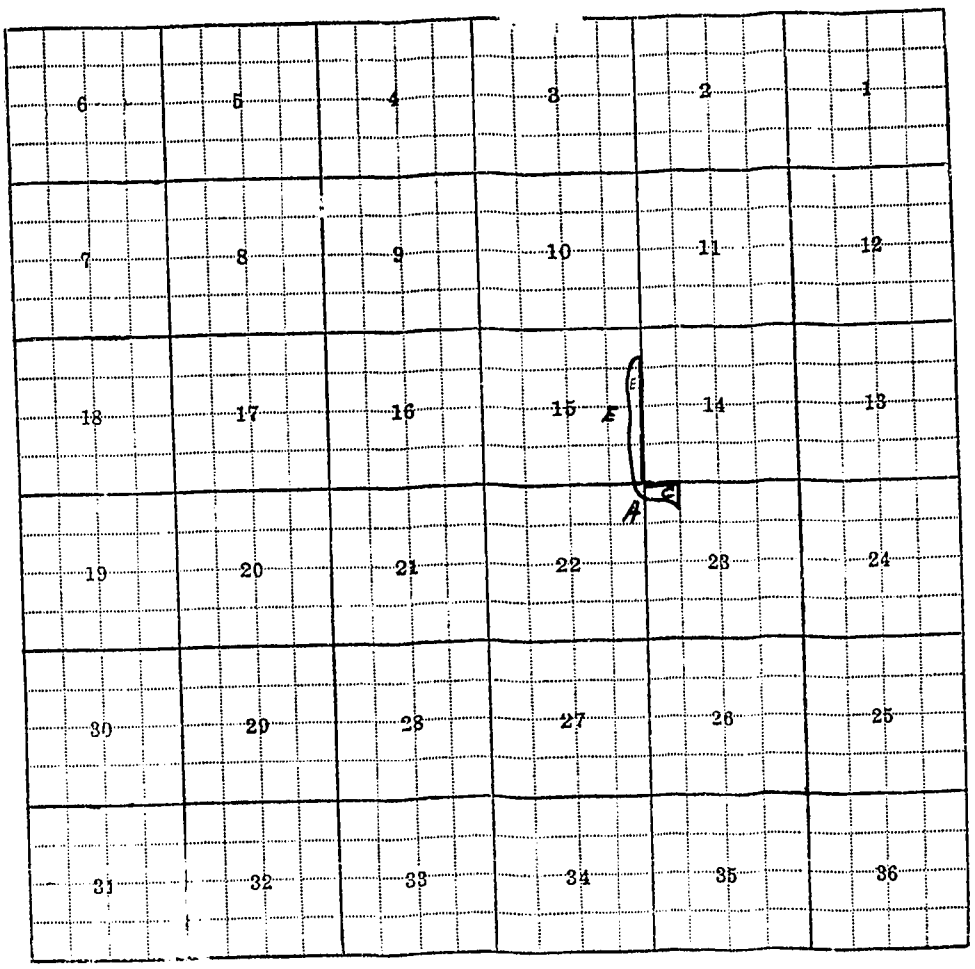
6
5
4
3
2
1
7
8
9
10
11
12
18
17
16
15
E
14
13
A
C
19
20
21
22
23
24
30
29
28
27
26
25
31
32
33
34
35
36

15=E, 22=A, 23=C

F-1-A

County Ravalli

Farm Checked: Date 5-11-57

By Donald Barrick & Joe Pouliot

STATE OF MONTANA
STATE ENGINEERS OFFICE
Water Resources Survey

T 4N R 21W Plat No. 21

Photo No. 1P-181

Legal Land Owner John & Adele Algie Address Hamilton, Montana - Route #1

Operator Same Address

Water is deliverd by:— 1. Private System; X 2. Ditch Company; 3. State Project; 4. Federal Project; 5. Irrigation District

If under Ditch Company, Irrigation District, or Government Project, state the number of shares or inches, acre feet, as the case may be in said system

App. No. Decree No.	NAME OF APPROPRIATOR TO WHOM DECREED	NAME OF STREAM	Date App. Date Priority	Miner's Inches	In Use	NAME OF DITCH (Water Delivered By)	No.	R/F	P/G/S	Present Irr. Acres	Irrigable Acres
A-1415	Denis McCarty	Unnamed Springs	5-15-84	All	Yes						
Use Right		Lick Creek				Clack-Tripp Ditch	1			0	1½

NOTE: R—Denotes Regular Irrigation. F—Flood Irrigation. P—Water divorted by means of pumping. G—Water diverted by gravity. S—Stored Water.

Condition of System ..... Topography ..... River Basin .....

Adequate Supply: Yes..... No..... Explain .....

Remarks .....

Also in: Plat No..... Twp..... Rge.....	Plat No..... Twp..... Rge.....	Plat No..... Twp..... Rge.....
Plat No..... Twp..... Rge.....	Plat No..... Twp..... Rge.....	Plat No..... Twp..... Rge.....

Information From:

Mr. John Algie

6	5	4	3	2	1
7	8	9	10	11	12
18	17	16	15	14	13
19	20	21	22	23	24
30	29	28	27	26	25
31	32	33	34	35	36

15-X, 22-X

F-1-A

County Ravalli

STATE OF MONTANA
STATE ENGINEERS OFFICE
Water Resources Survey

T 4N R 21W Plat No. 21

Farm Checked: Date 5-10-57

Photo No. 1P-182

By Donald Barrick & Joe Pouliot

Legal Land Owner Henry & Lucille Andrews Address Hamilton, Montana - Route #1

Operator Same Address

Water is deliverd by:— 1. Private System; x 2. Ditch Company; 3. State Project; 4. Federal Project; 5. Irrigation District

If under Ditch Company, Irrigation District, or Government Project, state the number of shares or inches, acre feet, as the case may be in said system

App. No. Decree No.	NAME OF APPROPRIATOR TO WHOM DECREED	NAME OF STREAM	Date App. Date Priority	Miner's Inches	In Use	NAME OF DITCH (Water Delivered By)	No.	R/F	P/G/S	Present Irr. Acres	Irrigable Acres
D-598	Robert Clements	Lost Horse Creek	6-1-93	91	31	Norman-Andrews Ditch	1	R		15	0

NOTE: R—Denotes Regular Irrigation. F—Flood Irrigation. P—Water diverted by means of pumping. G—Water diverted by gravity. S—Stored Water.

Condition of System Good Topography Slope River Basin Columbia River, Lost Horse Creek

Adequate Supply: Yes x No Explain

Remarks

Also in: Plat No.	Twp.	Rge.	Plat No.	Twp.	Rge.	Plat No.	Twp.	Rge.
Plat No.	Twp.	Rge.	Plat No.	Twp.	Rge.	Plat No.	Twp.	Rge.

Information From:

Mr. Charles Norman

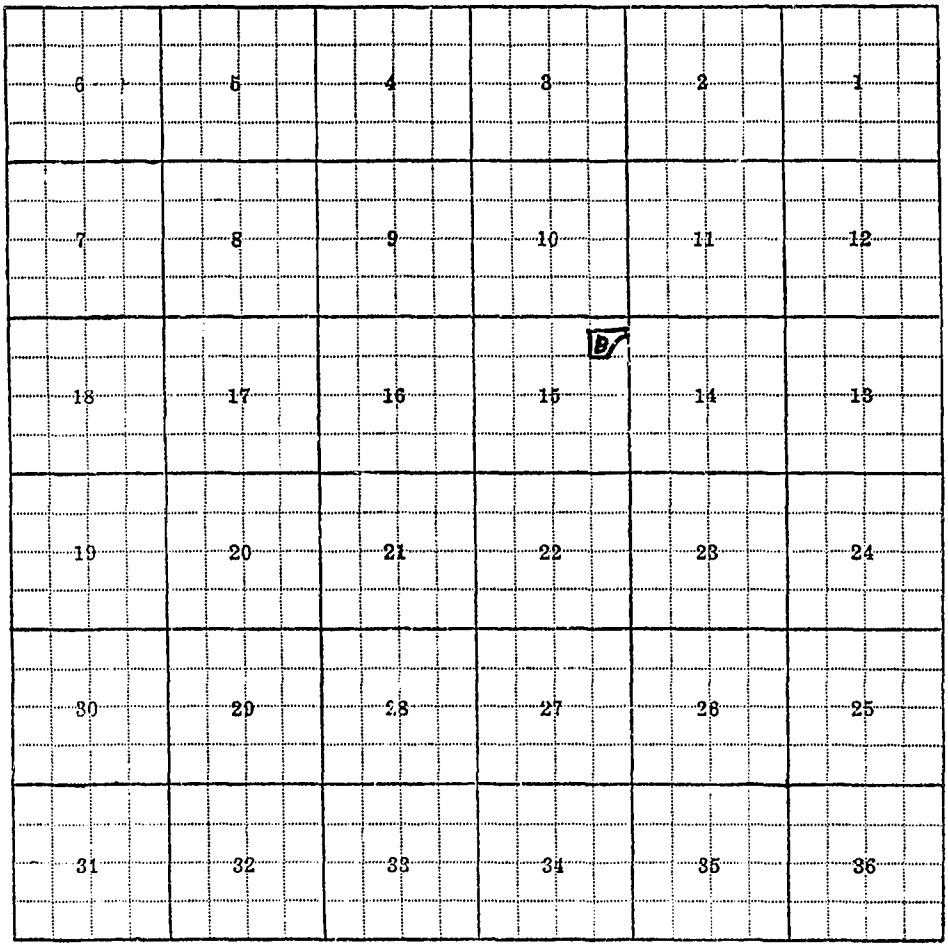
6
5
4
3
2
1
7
8
9
10
11
12
B
18
17
16
15
14
13
19
20
21
22
23
24
30
29
28
27
26
25
31
32
33
34
35
36

15-B

F-1-A

County Ravalli

STATE OF MONTANA
STATE ENGINEERS OFFICE
Water Resources Survey

T 4N R 21W Plat No. 21

Farm Checked: Date 5-28-57

Photo No. 1P-133; 1P-132

By Donald Barrick & Joe Pouliot

Legal Land Owner Weldon & June Buhler Address Darby, Montana

Operator Same Address

Water is deliverd by:— 1. Private System; 2. Ditch Company; X 3. State Project; 4. Federal Project; 5. Irrigation District

If under Ditch Company, Irrigation District, or Government Project, state the number of shares or inches, acre feet, as the case may be in said system

App. No. Decree No.	NAME OF APPROPRIATOR TO WHOM DECREED	NAME OF STREAM	Date App. Date Priority	Miner's Inches	In Use	NAME OF DITCH (Water Delivered By	No.	R/F	P/G/S	Present Acres	Irrigable Acres
A-874	Como Orch. Land Co.	S. Fk. Rock Creek	8-11-10	2000	68.75	Rock Cr. Water Co. D.	2	R		2	0

NOTE: R—Denotes Regular Irrigation. F—Flood Irrigation. P—Water diverted by means of pumping. G—Water diverted by gravity. S—Stored Water.

Condition of System Good Topography Slope River Basin Columbia River, S. Fk. Rock Creek

Adequate Supply: Yes x No Explain

Remarks Weldon Buhler is signed up for 68.75 shares under the Rock Creek Water Co.

Also in: Plat No. 23 Twp. 3N Rge. 21W	Plat No. Twp. Rge.	Plat No. Twp. Rge.
Plat No. Twp. Rge.	Plat No. Twp. Rge.	Plat No. Twp. Rge.

Information From:

Mr. Weldon Buhler

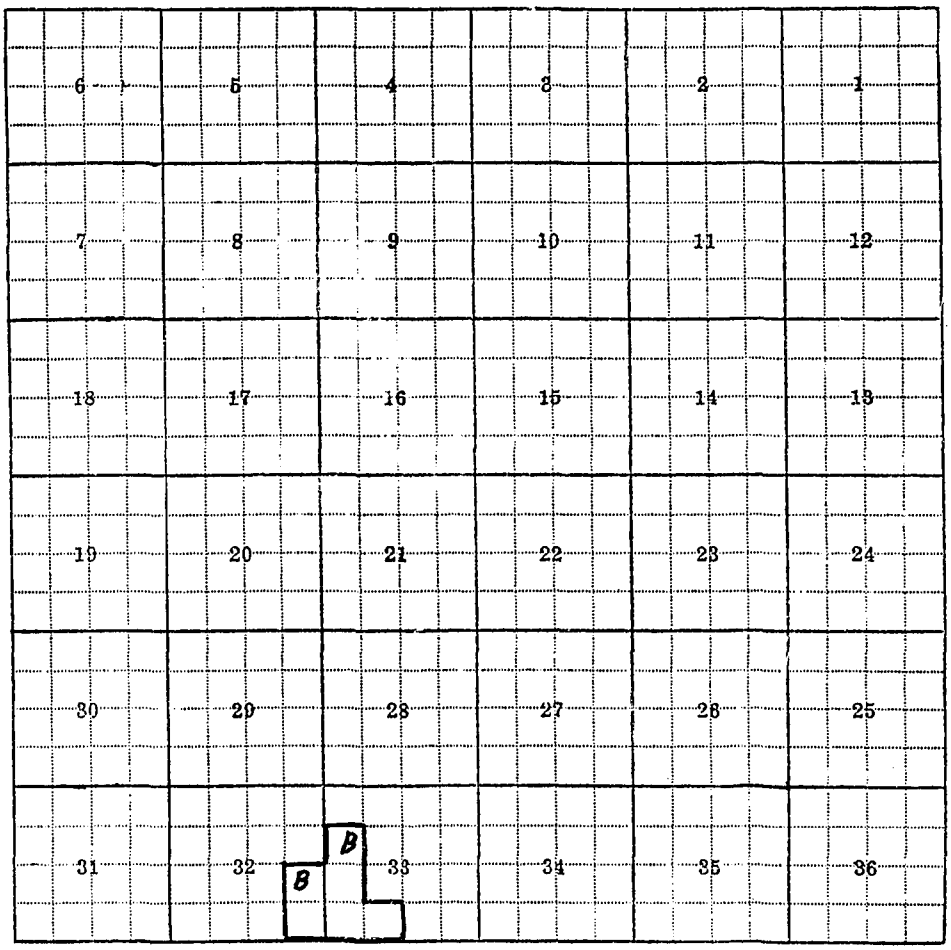
6
5
4
3
2
1
7
8
9
10
11
12
18
17
16
15
14
13
19
20
21
22
23
24
30
29
28
27
26
25
31
32
33
34
35
36
B
B

32-B, 33-B

F-1-A

County ..Ravalli.....

Farm Checked: Date...5-27-57.....

By ..Donald Barrick & Joe Poulin

STATE OF MONTANA

STATE ENGINEERS OFFICE

Water Resources Survey

T.4N.....R..21W... Plat No....21.....

Photo No....1P-180.....

Legal Land Owner .....Chris & Amelia Chachakos..... Address .....

Operator .....Clyde Mclean - Buying..... Address ..Hamilton, Montana - [illegible]

Water is delivered by:— 1. Private System; x 2. Ditch Company; 3. State Project; 4. Federal Project; 5. Irrigation District

If under Ditch Company, Irrigation District, or Government Project, state the number of shares or inches, acre feet, as the case may be in said system .....

App. No. Decree No.	NAME OF APPROPRIATOR TO WHOM DECREED	NAME OF STREAM	Date App. Date Priority	Miner's Inches	In Use	NAME OF DITCH (Water Delivered By)	No.	R/F	P/G/S	Present Irr. Acres	Irrigable Acres
A-1327	Richard B. Nicholson	Como Lake	10-16-99	200	80	McLean-Fosdal Ditch	1	R		56	0

NOTE: R—Denotes Regular Irrigation. F—Flood Irrigation. P—Water diverted by means of pumping. G—Water diverted by gravity. S—Stored Water.

Condition of System .....Good..... Topography .....Bench..... River Basin Columbia River, Lake Como

Adequate Supply: Yes...x..... No..... Explain .....

Remarks .....

Also in: Plat No....16... Twp...6N... Rge...20W.	Plat No..... Twp..... Rge.....	Plat No..... Twp..... Rge.....
Plat No....19.. Twp...5N... Rge...20W.	Plat No..... Twp..... Rge.....	Plat No..... Twp..... Rge.....

Information From:

Arne Fosdal

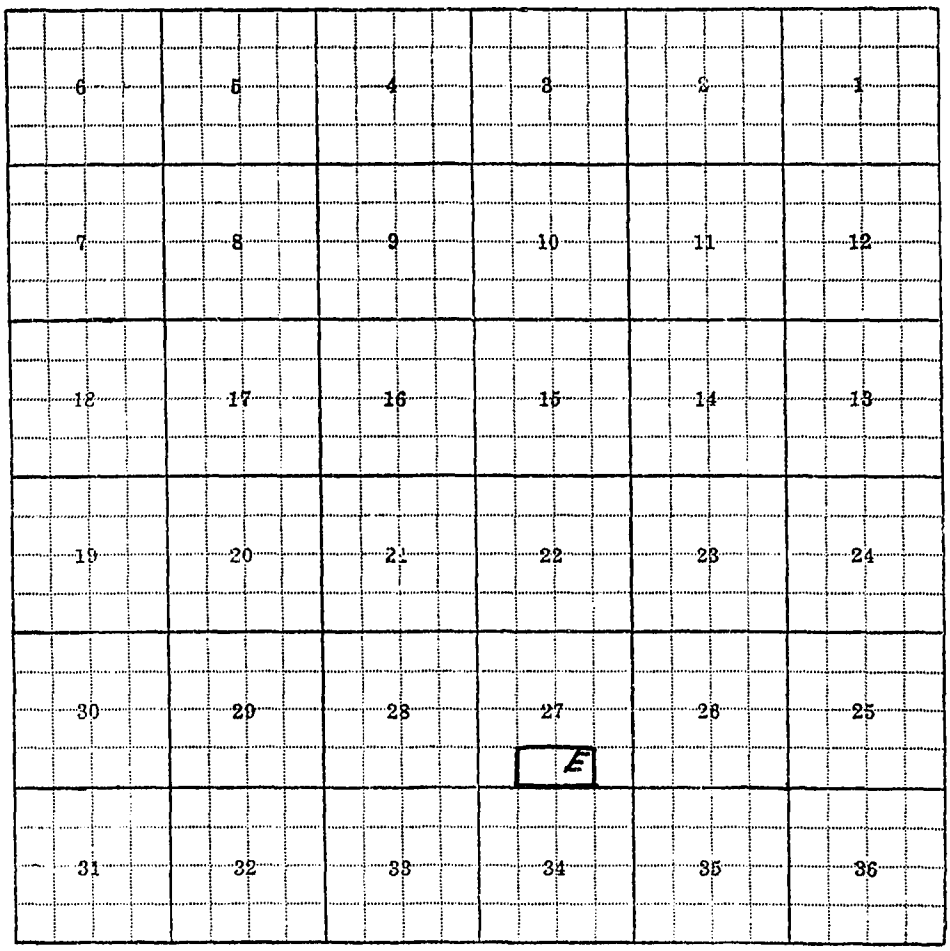
6
5
4
3
2
1
7
8
9
10
11
12
18
17
16
15
14
13
19
20
21
22
23
24
30
29
28
27
E
26
25
31
32
33
34
35
36

27-E

F-1-A

County Ravalli

Farm Checked: Date 6-26-57

By Donald Barrick

STATE OF MONTANA
STATE ENGINEERS OFFICE
Water Resources Survey

T. 4N R. 21W Plat No. 21

Photo No. 1P-183; 1P-184

Legal Land Owner * W. H. Chadwick Address

Operator Chadwick Bros. Address Hamilton, Montana Route #1

Water is deliverd by:— 1. Private System; 2. Ditch Company; 3. State Project; 4. Federal Project; 5. Irrigation District

If under Ditch Company, Irrigation District, or Government Project, state the number of shares or inches, acre feet, as the case may be in said system

App. No. Decree No.	NAME OF APPROPRIATOR TO WHOM DECREED	NAME OF STREAM	Date App. Date Priority	Miner's Inches	In Use	NAME OF DITCH (Water Delivered By)	No.	R/F	P/G/S	Present Irr. Acres	Irrigable Acres
A-1337	George E. Weisel	Ten Mile Lake	8-18-10	240	No						
A-1338	George E. Weisel	Twelve Mile Lake	8-18-10	240	No						
A-1363	George E. Weisel	Unnamed Lakes	8-18-10	240	No						
		NO IRRIGATION									

NOTE: R—Denotes Regular Irrigation. F—Flood Irrigation. P—Water diverted by means of pumping. G—Water diverted by gravity. S—Stored Water.

Condition of System Topography River Basin

Adequate Supply: Yes No Explain

Remarks Mr. Chadwick knew nothing about A-1337, A-1338 & A-1363

*Also in Charlos Heights Orchards #2

Also in Wards Cove

Also in: Plat No. 12 Twp. 5N Rge. 21W	Plat No. Twp. Rge.	Plat No. Twp. Rge.
Plat No. Twp. Rge.	Plat No. Twp. Rge.	Plat No. Twp. Rge.

Information From:

Mr. Chadwick

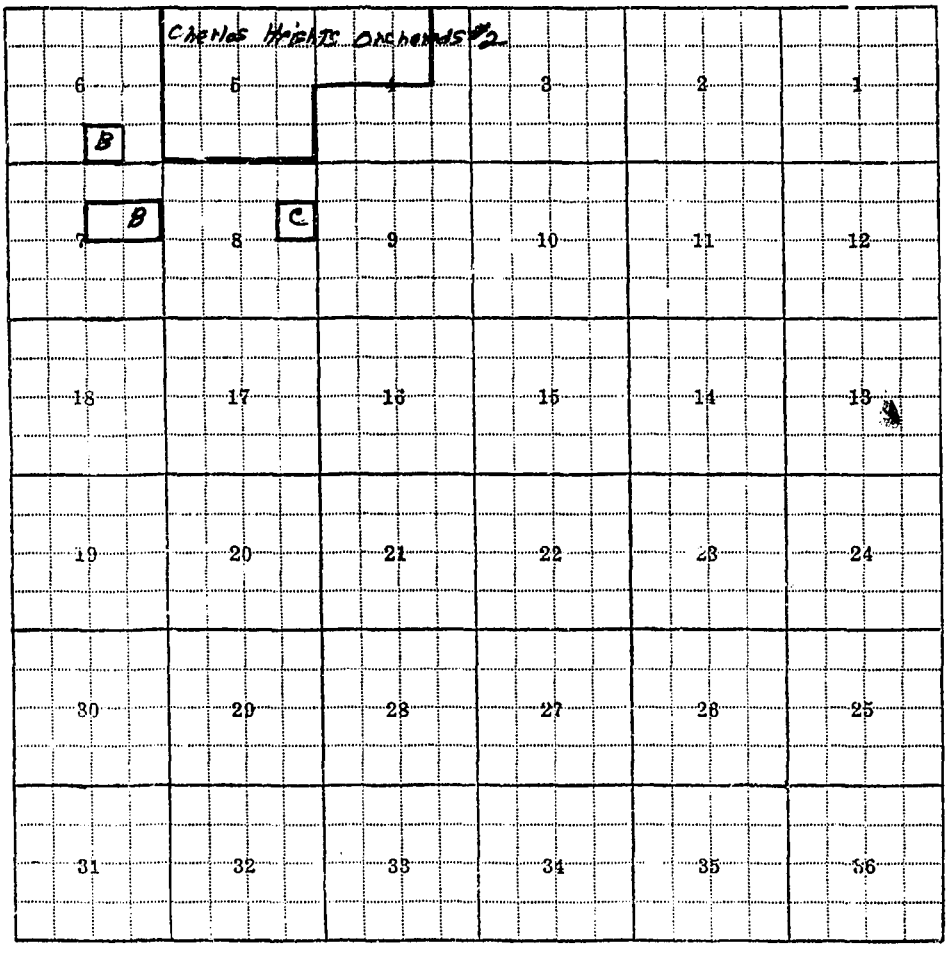
Charles Heights Orchards #2
6
5
4
3
2
1
B
7
B
C
8
9
10
11
12
18
17
16
15
14
13
19
20
21
22
23
24
30
29
28
27
26
25
31
32
33
34
35
36

6-B, 7-L, 8-C

F-1-A

County Ravalli

Farm Checked: Date

By

STATE OF MONTANA
STATE ENGINEERS OFFICE
Water Resources Survey

T 4N R 21W Plat No 21

Photo No

Legal Land Owner Charlos Heights Orchards #1 & #2 - in Charlos Heights Irrigation District - SEE FOLLOWING FORMS

Address Charlos - Blk 1-9, Lots 1-8 Charlos #2 - Blk 9, Lots 9-16

Operator

Address

Water is deliverd by:-- 1. Private System; 2. Ditch Company; 3. State Project; 4. Federal Project; 5. Irrigation District

If under Ditch Company, Irrigation District or Government Project, state the number of shares or inches, acre feet, as the case may be in said system

App. No. Decree No.	NAME OF APPROPRIATOR TO WHOM DECREED	NAME OF STREAM	Date App. Date Priority	Miner's Inches	In Use	NAME OF DITCH (Water Delivered By)	No.	R/F	P/G/S	Present Irr. Acres	Irrigable Acres
*See Dist.		Lost Horse Creek				Clauson-Kramis Ditch					
						Lone Pine Ditch, Low					
						Ditch, Club House D.	5	R		690.11	54.50
*See Dist.		Hayes Creek				Else Ditch, Mallery					
						Ditch, Club House D.	5	R		142.54	20
A-592	E. O. Wagner	Hayes Creek (Branch)	8-23-37	15		Davis Ditch	1	R		1	0
A-1493	Glen Brown	Springs, Seepage, Waste	4-15-33	All		Renecker Ditch	1	R		3	0
Use Right		Lost Horse Creek				Halterman Ditch	1	R		8	0
D-603	Oscar Judd	Lost Horse Creek	6-1-92	65							
D-605	Grant Van Sant	Lost Horse Creek	5-1-84	320							
			6-1-92	65							
			4-1-93	140							
			2-20-04	820							
A-1322	Charlos Heights Orchard Co.	Camas Lakes #2	8-17-10	400		CONTINUED ON NEXT PAGE					

NOTE: R—Denotes Regular Irrigation. F—Flood Irrigation. P—Water diverted by means of pumping. G—Water diverted by gravity. S—Stored Water.

Condition of System Topography River Basin

Adequate Supply: Yes No Explain

Remarks SEE FOLLOWING FORMS FOR THE INDIVIDUAL WATER RIGHTS.
*Charlos Irrigation District.

Also in:								
Plat No	Twp	Rge	Plat No	Twp	Rge	Plat No	Twp	Rge
Plat No	Twp	Rge	Plat No	Twp	Rge	Plat No	Twp	Rge

Information From:
Field Survey

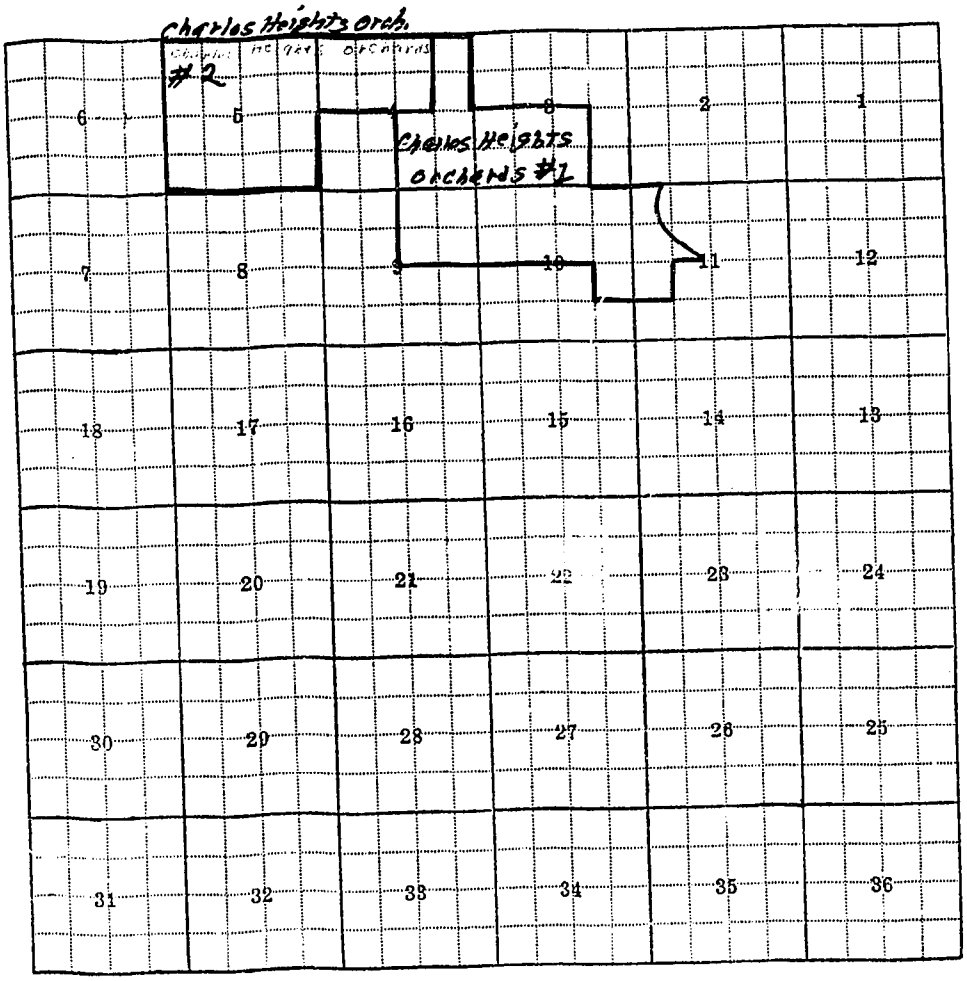
Charles Heights Orch.
#2
Charles Heights
Orchards #1
6
5
4
3
2
1
7
8
9
10
11
12
18
17
16
15
14
13
19
20
21
22
23
24
30
29
28
27
26
25
31
32
33
34
35
36

F-1-A

County Ravalli

STATE OF MONTANA
STATE ENGINEERS OFFICE
Water Resources Survey

T 4N R 21W Plat No. 21

Farm Checked: Date

By

Photo No.

Legal Land Owner Charlos Heights Orchards #1 & #2 - in Charlos Heights Irrigation District - CONTINUED

Address

Operator Page 2

Address

Water delivered by:— 1. Private System; 2. Ditch Company; 3. State Project; 4. Federal Project; 5. Irrigation District

If under Ditch Company, Irrigation District, or Government Project, state the number of shares or inches, acre feet, as the case may be in said system

App. No. Permit No.	NAME OF APPROPRIATOR TO WHOM DECREED	NAME OF STREAM	Date App. Date Priority	Miner's Inches	In Use	NAME OF DITCH (Water Delivered By)	No.	R/F	P/G/S	Present Irr. Acres	Irrigable Acres
	CONTINUED										
A-1323	Charlos Heights Orch. Co.	Camas Lakes #3	8-17-10	400							
A-1324	Charlos Heights Orchards Co.	Camas Lakes #4	8-17-10	400							
A-1325	Charlos Heights Orchards Co.	Camas Lakes #5	8-17-10	400							
**A-1329	Charlos Heights Orchards Co.	Lost Horse Lake	8-16-10	4000							
**A-1330	Charlos Heights Orchards Co.	Lost Horse Lake	8-17-10	4000							
A-1339	Charlos Heights Orchards Co.	Twin Lake	8-16-10	800							
A-1341	Charlos Heights Orchards Co.	Lower Twin Lake	8-16-10	800		CONTINUED ON NEXT PAGE					

NOTE: R—Denotes Regular Irrigation. F—Flood Irrigation. P—Water diverted by means of pumping. G—Water diverted by gravity. S—Stored Water.

Condition of System Topography River Basin

Adequate Supply: Yes No Explain

Remarks **NOTE: Lost Horse Lake not considered in use in Charlos Irrigation District at the present time.

Also in: Plat No. Twp. Rge.	Plat No. Twp. Rge.	Plat No. Twp. Rge.
Plat No. Twp. Rge.	Plat No. Twp. Rge.	Plat No. Twp. Rge.

Information From:

F-1-A

County Ravalli

STATE OF MONTANA

STATE ENGINEERS OFFICE

Water Resources Survey

T 4N R 21W Plat No. 21

Farm Checked: Date.....

Photo No.....

By .....

Legal Land Owner Charlos Heights Orchards #1 & #2 - in Charlos Heights Irrigation District - CONTINUED Address .....

Operator .....Page 3..... Address .....

Water is deliverd by:— 1. Private System; 2. Ditch Company; 3. State Project; 4. Federal Project; 5. Irrigation District

If under Ditch Company, Irrigation District, or Government Project, state the number of shares or inches, acre feet, as the case may be in said system .....

App. No. Decree No.	NAME OF APPROPRIATOR TO WHOM DECREED	NAME OF STREAM	Date App. Date Priority	Miner's Inches	In Use	NAME OF DITCH (Water Delivered By)	No.	R/F	P/G/S	Present Irr. Acres	Irrigable Acres
	CONTINUED										
A-1342	Charlos Heights Orchards Co.	Upper Twin Lake	8-16-10	800							
A-567	Lawrence Himmelhan	S. Fk. Hayes Creek	8-23-37	15							

NOTE: R—Denotes Regular Irrigation. F—Flood Irrigation. P—Water diverted by means of pumping. G—Water diverted by gravity. S—Stored Water.

Condition of System ..... Topography ..... River Basin .....

Adequate Supply: Yes..... No..... Explain .....

Remarks .....

Also in: Plat No..... Twp..... Rge.....	Plat No..... Twp..... Rge.....	Plat No..... Twp..... Rge.....
Plat No..... Twp..... Rge.....	Plat No..... Twp..... Rge.....	Plat No..... Twp..... Rge.....

Information From:

.....

Daily News, Lewistown 1500 2-53

Charlos Heights Orchards #1 & #2 - in Charlos Heights Irrigation District.

Names of land owners with no irrigation at time of survey.

Charlos Heights Orchards #1

Sid Hageman - lot 8, Blk 7

Richard Shook - lot pt 2, Blk 3

Elizabeth Westphal - Lot 1, Blk 6

Charlos Heights Orchards #2

Lilla Brohand - lot pt. 15, Blk 9

William Chadwick - lots pt. 2, pt. 3, pt. 5, 6, Blk 11; 2-10, Blk 12; 5-6, Blk 13; 3-22, Blk 14; pt. 1, pt. 2, 3-8, Blk 15; Lot 1-16, Blk 16

H. H. & Martha Davis - Lots 3-4, 7-8, Blk 13

C. W. Ellingwood - Lots 11-12, Blk 11; pt. 1, pt. 2, Blk 15; Lot 24, Blk 14.

Boni Fileff - Lot 11, Blk 12

Ruth Jarvis, et al- Lot 12, Blk 12; 1-2, Blk 13; 1-2, 23, Blk 14

Oliver Johnson - pt. lot 4, Blk 11.

A. R. & Eva Whiting - Lots 7-10, Blk 11.

F-1-A

County Ravalli

Farm Checked: Date [illegible]-29-57

By Joe Foulict

STATE OF MONTANA
STATE ENGINEERS OFFICE
Water Resources Survey

T 4N R 21W Plat No 21

Photo No. 1P-183

Legal Land Owner Charlos Heights Orchards #1 - Lot 12, Blk 5 George R. Baker Address

Operator Shan R. & Jan M. Caren Address Hamilton, Montana - Route #1

Water is deliverd by:— 1. Private System; 2. Ditch Company; 3. State Project; 4. Federal Project; 5. Irrigation District x

If under Ditch Company, Irrigation District, or Government Project, state the number of shares or inches, acre feet, as the case may be in said system

App. No. Decree No.	NAME OF APPROPRIATOR TO WHOM DECREED	NAME OF STREAM	Date App. Date Priority	Miner's Inches	In Use	NAME OF DITCH (Water Delivered By)	No.	R/F	P/G/S	Present Irr. Acres	Irrigable Acres
*See Dist.		Lost Horse Creek				Club House Ditch	5	R	R	10	0

NOTE: R—Denotes Regular Irrigation. F—Flood Irrigation. P—Water diverted by means of pumping. G—Water diverted by gravity. S—Stored Water.

Condition of System Good Topography Slope River Basin

Adequate Supply: Yes x No Explain

Remarks *George R. Baker is signed up for 10 acres under the Charlos Irrigation District.

Also in: Plat No. Twp. Rge.	Plat No. Twp. Rge.	Plat No. Twp. Rge.
Plat No. Twp. Rge.	Plat No. Twp. Rge.	Plat No. Twp. Rge.

Information From:

Donald Sweet - ditch rider

F-1-A

County Ravalli

STATE OF MONTANA
STATE ENGINEERS OFFICE
Water Resources Survey

T 4N R 21W Plat No. 21

Farm Checked: Date 5-13-57

Photo No. 1P-183

By Donald Barrick & Joe Pouliot

Charlos Heights Orchards #1 - Lots 13-14, Blk 3

Legal Land Owner Bernard Blodgett Address

Operator Demott Address Hamilton, Montana - Route #1

Water is deliverd by:— 1. Private System; 2. Ditch Company; 3. State Project; 4. Federal Project; 5. Irrigation District X

If under Ditch Company, Irrigation District, or Government Project, state the number of shares or inches, acre feet, as the case may be in said system

App. No. Decree No.	NAME OF APPROPRIATOR TO WHOM DECREED	NAME OF STREAM	Date App. Date Priority	Miner's Inches	In Use	NAME OF DITCH (Water Delivered By)	No.	R/F	P/G/S	Present Irr. Acres	Irrigable Acres
*See Dist.		Hayes Creek				Else Ditch	5	R	R	17	0

NOTE: R—Denotes Regular Irrigation. F—Flood Irrigation. P—Water diverted by means of pumping. G—Water diverted by gravity. S—Stored Water.

Condition of System Good Topography Creek Bottom River Basin

Adequate Supply: Yes x No Explain

Remarks *Bernard Blodgett is signed up for 17 acres under the Charlos Irrigation District.

Also in:	Plat No.	Twp.	Rge.	Plat No.	Twp.	Rge.	Plat No.	Twp.	Rge.
	Plat No.	Twp.	Rge.	Plat No.	Twp.	Rge.	Plat No.	Twp.	Rge.

Information From:

Mr. Clarence Lindquist

F-1-A

County Ravalli

STATE OF MONTANA
STATE ENGINEERS OFFICE
Water Resources Survey

T 4N R 21W Plat No. 21

Farm Checked: Date 4-28-58

Photo No. 1P-183

By Joe Pouliot

Legal Land Owner Charlos Heights Orchards #1 - Lots pt 8, 16, Blk 2 Lillian Burgess Address

Operator Faye L. Clark Address Hamilton, Montana - Route #1

Water is deliverd by:— 1. Private System; 2. Ditch Company; 3. State Project; 4. Federal Project; 5. Irrigation District X

If under Ditch Company, Irrigation District, or Government Project, state the number of shares or inches, acre feet, as the case may be in said system

App. No. Decree No.	NAME OF APPROPRIATOR TO WHOM DECREED	NAME OF STREAM	Date App. Date Priority	Miner's Inches	In Use	NAME OF DITCH (Water Delivered By)	No.	R/F	P/G/S	Present Irr. Acres	Irrigable Acres
*See Dist.		Lost Horse Creek				Lone Pine Ditch	5	F	R	15	0

NOTE: R—Denotes Regular Irrigation. F—Flood Irrigation. P—Water diverted by means of pumping. G—Water diverted by gravity. S—Stored Water.

Condition of System Good Topography River Basin

Adequate Supply: Yes No Explain

Remarks *Lillian Burgess is signed up for 15 acres under the Charlos Irrigation District.

Also in: Plat No. Twp. Rge.	Plat No. Twp. Rge.	Plat No. Twp. Rge.
Plat No. Twp. Rge.	Plat No. Twp. Rge.	Plat No. Twp. Rge.

Information From:

Donald Sweet

F-1-A

County Ravalli

STATE OF MONTANA
STATE ENGINEERS OFFICE
Water Resources Survey

T. 4N R. 21W Plat No. 21

Farm Checked: Date 5-9-57

Photo No. 1P-183

By Donald Barrick & Joe Pouliot

Charlos Heights Orchards #1 - Lots 14-16, Blk 5; 5-7, Blk 6

Legal Land Owner J. V. & Leah Bybee

Address Hamilton, Montana - Route #1

Operator Same

Address

Water is deliverd by:— 1. Private System; 2. Ditch Company; 3. State Project; 4. Federal Project; 5. Irrigation District X

If under Ditch Company, Irrigation District, or Government Project, state the number of shares or inches, acre feet, as the case may be in said system

App. No. Decree No.	NAME OF APPROPRIATOR TO WHOM DECREED	NAME OF STREAM	Date App. Date Priority	Miner's Inches	In Use	NAME OF DITCH (Water Delivered By)	No.	R/F	P/G/S	Present Irr. Acres	Irrigable Acres
*See Dist.		Lost Horse Creek				Low Ditch	5	R	R	60	0

NOTE: R—Denotes Regular Irrigation. F—Flood Irrigation. P—Water diverted by means of pumping. G—Water diverted by gravity. S—Stored Water.

Condition of System Good Topography Creek Bottom River Basin

Adequate Supply: Yes X No Explain

Remarks *J. V. & Leah Bybee are signed up for 60 acres under the Charlos Irrigation District.

Also in:								
Plat No.	Twp.	Rge.	Plat No.	Twp.	Rge.	Plat No.	Twp.	Rge.
Plat No.	Twp.	Rge.	Plat No.	Twp.	Rge.	Plat No.	Twp.	Rge.

Information From:

Mr. Donald Sweet-ditch rider

F-1-A

County Ravalli

T 4N R 21W Plat No. 21

Photo No. 1P-183

STATE OF MONTANA
STATE ENGINEERS OFFICE
Water Resources Survey

Farm Checked: Date 5-12-57

By Donald Barrick & Joe Pouliot

Charlos Heights Orchards #1 - Lots 5-7, Pt 8, S½ 13, S½ 14, 15, Blk 2

Legal Land Owner Duane & Iola Campbell

Address Hamilton, Montana - Route #1

Operator Same

Address

Water is deliverd by:— 1. Private System; 2. Ditch Company; 3. State Project; 4. Federal Project; 5. Irrigation District X

If under Ditch Company, Irrigation District, or Government Project, state the number of shares or inches, acre feet, as the case may be in said system

App. No. Decree No.	NAME OF APPROPRIATOR TO WHOM DECREED	NAME OF STREAM	Date App. Date Priority	Miner's Inches	In Use	NAME OF DITCH (Water Delivered By)	No.	R/F	P/G/S	Present Irr. Acres	Irrigable Acres
*See Dist.		Lost Horse Creek				Clauson-Kramis Ditch	5	R	R	45	0

NOTE: R—Denotes Regular Irrigation. F—Flood Irrigation. P—Water diverted by means of pumping. G—Water diverted by gravity. S—Stored Water.

Condition of System Good Topography Creek Bottom River Basin

Adequate Supply: Yes x No Explain

Remarks *Duane & Iola Campbell are signed up for 45 acres under the Charlos Irrigation District.

Also in: Plat No. Twp. Rge. Plat No. Twp. Rge.

Plat No. Twp. Rge. Plat No. Twp. Rge.

Plat No. Twp. Rge. Plat No. Twp. Rge.

Information From:

Mr. Donald Sweet

F-1-A

County Ravalli

STATE OF MONTANA
STATE ENGINEERS OFFICE
Water Resources Survey

T. 4N R. 21W Plat No. 21

Farm Checked: Date 5-9-57

Photo No. 1P-183

By Donald Barrick & Joe Pouliot

Legal Land Owner Charlos Heights Orchards #1 - Lots 10-11, Blk 5 Harlen & Beulah Clark

Address Hamilton, Montana - Route #1

Operator Same

Address

Water is deliverd by:— 1. Private System; 2. Ditch Company; 3. State Project; 4. Federal Project; 5. Irrigation District X

If under Ditch Company, Irrigation District, or Government Project, state the number of shares or inches, acre feet, as the case may be in said system

App. No. Decree No.	NAME OF APPROPRIATOR TO WHOM DECREED	NAME OF STREAM	Date App. Date Priority	Miner's Inches	In Use	NAME OF DITCH (Water Delivered By)	No.	R/F	P/G/S	Present Irr. Acres	Irrigable Acres
*See Dist.		Lost Horse Creek				Club House Ditch & Sprinkler	5	R	R	20	0

NOTE: R—Denotes Regular Irrigation. F—Flood Irrigation. P—Water diverted by means of pumping. G—Water diverted by gravity. S—Stored Water.

Condition of System Good Topography Slope River Basin

Adequate Supply: Yes x No Explain

Remarks *Harlen & Beulah Clark are signed up for 20 acres under the Charlos Irrigation District.

Also in: Plat No.	Twp.	Rge.	Plat No.	Twp.	Rge.	Plat No.	Twp.	Rge.
Plat No.	Twp.	Rge.	Plat No.	Twp.	Rge.	Plat No.	Twp.	Rge.

Information From:

Mr. Clark

F-1-A

County Ravalli

T 4N R 21W Plat No. 21

STATE OF MONTANA
STATE ENGINEERS OFFICE
Water Resources Survey

Farm Checked: Date 5-9-57

Photo No. 1P-128

By Donald Barrick & Joe Pouliot

Charlos Heights Orchards #1 - lots 1-7, Blk 4; lot 1,pt2,pt3,pt4, Blk 5

Legal Land Owner Hattie N. Clark

Address Hamilton, Montana - Route #1

Operator Same

Address

Water is deliverd by:— 1. Private System; 2. Ditch Company; 3. State Project; 4. Federal Project; 5. Irrigation District X

If under Ditch Company, Irrigation District, or Government Project, state the number of shares or inches, acre feet, as the case may be in said system

App. No. Decree No.	NAME OF APPROPRIATOR TO WHOM DECREED	NAME OF STREAM	Date App. Date Priority	Miner's Inches	In Use	NAME OF DITCH (Water Delivered By)	No.	R/F	P/G/S	Presont Irr. Acres	Irrigable Acres
*See Dist.		Lost Horse Creek				Lone Pine Ditch & Sprinkler	5	R	R	82	0

NOTE: R—Denotes Regular Irrigation. F—Flood Irrigation. P—Water diverted by means of pumping. G—Water diverted by gravity. S—Stored Water.

Condition of System Good Topography Slope River Basin

Adequate Supply: Yes x No Explain

Remarks *Hattie N. Clark is signed up for 82 acres under the Charlos Irrigation District.

Also in: Plat No.	Twp.	Rge.	Plat No.	Twp.	Rge.	Plat No.	Twp.	Rge.
Plat No.	Twp.	Rge.	Plat No.	Twp.	Rge.	Plat No.	Twp.	Rge.

Information From:

Mr. Clark

F-1-A

County Ravalli

STATE OF MONTANA
STATE ENGINEERS OFFICE
Water Resources Survey

T 4N R 21W Plat No 21

Farm Checked: Date 5-9-57

Photo No 1P-183

By Donald Barrick & Joe Pouliot

Legal Land Owner Charlos Heights Orchards #1 - Lots pt 2, Pt 3, Pt 4, Blk 5 North & Faye Clark Address Hamilton, Montana - Route #1

Operator Same Address

Water is deliverd by:— 1. Private System; 2. Ditch Company; 3. State Project; 4. Federal Project; 5. Irrigation District X

If under Ditch Company, irrigation District, or Government Project, state the number of shares or inches, acre feet, as the case may be in said system

App. No. Decree No.	NAME OF APPROPRIATOR TO WHOM DECREED	NAME OF STREAM	Date App. Date Priority	Miner's Inches	In Use	NAME OF DITCH (Water Delivered By)	No.	R/F	P/G/S	Present Irr. Acres	Irrigable Acres
*See Dist.		Lost Horse Creek				Club House Ditch	5	R	R	10	0
*See Dist.		Lost Horse Creek				Lone Pine Ditch	5	R	R	5	0

NOTE: R—Denotes Regular Irrigation. F—Flood Irrigation. P—Water diverted by means of pumping. G—Water diverted by gravity. S—Stored Water.

Condition of System Good Topography Slope River Basin

Adequate Supply: Yes X No Explain

Remarks *North & Faye Clark are signed up for 15 acres under the Charlos Irrigation District.

Also in: Plat No.	Twp.	Rge.	Plat No.	Twp.	Rge.	Plat No.	Twp.	Rge.
Plat No.	Twp.	Rge.	Plat No.	Twp.	Rge.	Plat No.	Twp.	Rge.

Information From:

Mr. Clark

F-1-A

County Ravalli

T 4N R 21W Plat No. 21

STATE OF MONTANA
STATE ENGINEERS OFFICE
Water Resources Survey

Farm Checked: Date 5-9-57

Photo No. 1P-183

By Donald Barrick & Joe Pouliot

Charlos Heights Orchards #1 - lot 9, Blk 5

Legal Land Owner North L. Clark

Address Hamilton, Montana - Route #1

Operator Same

Address

Water is deliverd by:— 1. Private System; 2. Ditch Company; 3. State Project; 4. Federal Project; 5. Irrigation District x

If under Ditch Company, Irrigation District, or Government Project, state the number of shares or inches, acre feet, as the case may be in said system

App. No. Decree No.	NAME OF APPROPRIATOR TO WHOM DECREED	NAME OF STREAM	Date App. Date Priority	Miner's Inches	In Use	NAME OF DITCH (Water Delivered By)	No.	R/F	P/G/S	Present Irr. Acres	Irrigable Acres
*See Dist.		Lost Horse Creek				Lone Pine Ditch	5	R	R	10	0

NOTE: R—Denotes Regular Irrigation. F—Flood Irrigation. P—Water diverted by means of pumping. G—Water diverted by gravity. S—Stored Water.

Condition of System Good Topography Slope River Basin

Adequate Supply: Yes x No Explain

Remarks *North L. Clark is signed up for 10 acres under the Charlos Irrigation District.

Also in: Plat No. Twp. Rge.	Plat No. Twp. Rge.	Plat No. Twp. Rge.
Plat No. Twp. Rge.	Plat No. Twp. Rge.	Plat No. Twp. Rge.

Information From:

Mr. Clark

F-1-A

County Ravalli

STATE OF MONTANA
STATE ENGINEERS OFFICE
Water Resources Survey

T. 4N R. 21W Plat No. 21

Farm Checked: Date 5-1-57

Photo No. 1P-127

By Joe Pouliot

Legal Land Owner Charlos Heights Orchards #1 - Lot 1, Blk 9 Leland & Madge Colwell Address

Operator Address

Water is deliverd by:— 1. Private System; 2. Ditch Company; 3. State Project; 4. Federal Project; 5. Irrigation District X

If under Ditch Company, Irrigation District, or Government Project, state the number of shares or inches, acre feet, as the case may be in said system

App. No. Decree No.	NAME OF APPROPRIATOR TO WHOM DECREED	NAME OF STREAM	Date App. Date Priority	Miner's Inches	In Use	NAME OF DITCH (Water Delivered By)	No.	R/F	P/G/S	Present Irr. Acres	Irrigable Acres
*See Dist.		Lost Horse Creek				Clausin-Kramis Ditch	5	R	R	0	8
	NO IRRIGATION										

NOTE: R—Denotes Regular Irrigation. F—Flood Irrigation. P—Water diverted by means of pumping. G—Water diverted by gravity. S—Stored Water.

Condition of System Topography Hill Top orchard River Basin

Adequate Supply: Yes No Explain

Remarks Ditch has been cut out before reaching this lot.

* Party not listed as paying in Charlos District #1.

Also in: Plat No. Twp. Rge.	Plat No. Twp. Rge.	Plat No. Twp. Rge.
Plat No. Twp. Rge.	Plat No. Twp. Rge.	Plat No. Twp. Rge.

Information From:

D. Jennings & Field Survey

F-1-A

County Ravalli

T. 4N R. 21W Plat No. 21

STATE OF MONTANA

STATE ENGINEERS OFFICE

Water Resources Survey

Farm Checked: Date 5-12-57

Photo No. 1P-183

By Donald Barrick & Joe Pouliot

Charlos Heights Orchards #1 - Lots pt 18, pt 19, Blk 6

Legal Land Owner George R. Daniel Address

Operator Nelson Address Hamilton, Montana

Water is deliverd by:— 1. Private System; 2. Ditch Company; 3. State Project; 4. Federal Project; 5. Irrigation District x

If under Ditch Company, Irrigation District, or Government Project, state the number of shares or inches, acre feet, as the case may be in said system

App. No. Decree No.	NAME OF APPROPRIATOR TO WHOM DECREED	NAME OF STREAM	Date App. Date Priority	Miner's Inches	In Use	NAME OF DITCH (Water Delivered By)	No.	R/F	P/G/S	Present Irr. Acres	Irrigable Acres
*See Dist.		Hayes Creek				Club House Ditch	5	R	R	10	0

NOTE: R—Denotes Regular Irrigation. F—Flood Irrigation. P—Water diverted by means of pumping. G—Water diverted by gravity. S—Stored Water.

Condition of System Good Topography Slope River Basin

Adequate Supply: Yes x No Explain

Remarks *George R. Daniel is signed up for 10 acres under the Charlos Irrigation District.
Hayes Creek is supplemented by Lost Horse Creek when Hayes Creek is low.

Also in: Plat No. Twp. Rge.	Plat No. Twp. Rge.	Plat No. Twp. Rge.
Plat No. Twp. Rge.	Plat No. Twp. Rge.	Plat No. Twp. Rge.

Information From:

Mr. Donald Sweet-ditch rider

F-1-A

County Ravalli

STATE OF MONTANA
STATE ENGINEERS OFFICE
Water Resources Survey

T 4N R 21W Plat No 21

Farm Checked: Date 4-30-57

Photo No 1P-127

By Joe Pouliot

Charlos Heights Orchards #1 - Lot 4-8, Blk 1

Legal Land Owner H. H. & Martha Davis Address Hamilton, Montana - Route #1

Operator Same Address

Water is deliverd by:— 1. Private System; X 2. Ditch Company; 3. State Project; 4. Federal Project; 5. Irrigation District X

If under Ditch Company, Irrigation District, or Government Project, state the number of shares or inches, acre feet, as the case may be in said system

App. No. Decree No.	NAME OF APPROPRIATOR TO WHOM DECREED	NAME OF STREAM	Date App. Date Priority	Miner's Inches	In Use	NAME OF DITCH (Water Delivered By)	No.	R/F	P/G/S	Present Irr. Acres	Irrigable Acres
*See Dist.		Lost Horse Creek				Clauson-Kramis Ditch	5	R	R	27	0
A-592	E. O. Wagner	Branch Hayes Creek	8-23-37	15	Yes	Davis Ditch (Garden)	1			1	0

NOTE: R—Denotes Regular Irrigation. F—Flood Irrigation. P—Water diverted by means of pumping. G—Water diverted by gravity. S—Stored Water.

Condition of System **Good Topography Slope River Basin

Adequate Supply: Yes X No Explain

Remarks *H. H. & Martha Davis are signed up for 27 acres under the Charlos Irrigation District.
**Clausen-Kramis Ditch - Good. Davis Ditch - needs repair.
Also in Charlos Heights Orchards #2

Also in: Plat No Twp Rge	Plat No Twp Rge	Plat No Twp Rge
Plat No Twp Rge	Plat No Twp Rge	Plat No Twp Rge

Information From:
Mr. Davis (Ditch Comm)

F-1-A

County Ravalli

STATE OF MONTANA
STATE ENGINEERS OFFICE
Water Resources Survey

T. 4N R. 21W Plat No. 21

Farm Checked: Date 5-1-57

Photo No. 1P-127

By Joe Pouliot

Charlos Heights Orchards #1 - Lot 2, Blk 9

Legal Land Owner C. W. Ellingwood Address

Operator Same Address

Water is deliverd by:— 1. Private System; 2. Ditch Company; 3. State Project; 4. Federal Project; 5. Irrigation District x

If under Ditch Company, Irrigation District, or Government Project, state the number of shares or inches, acre feet, as the case may be in said system

App. No. Decree No.	NAME OF APPROPRIATOR TO WHOM DECREED	NAME OF STREAM	Date App. Date Priority	Miner's Inches	In Use	NAME OF DITCH (Water Delivered By)	No.	R/F	P/G/S	Present Irr. Acres	Irrigable Acres
*See Dist.		Lost Horse Creek				Clauson-Kramis Ditch	5	R	R	0	5
	NO IRRIGATION										

NOTE: R—Denotes Regular Irrigation. F—Flood Irrigation. P—Water diverted by means of pumping. G—Water diverted by gravity. S—Stored Water.

Condition of System Topography Hill top orchard River Basin

Adequate Supply: Yes No Explain

Remarks *Charlos Irrigation District.

Also in:	Plat No.	Twp.	Rge.	Plat No.	Twp.	Rge.	Plat No.	Twp.	Rge.
	15	6N	21W						
	16	5N	21W						

Information From:
D. Jennings & Field Survey

F-1-A

County Ravalli

STATE OF MONTANA
STATE ENGINEERS OFFICE
Water Resources Survey

T. 4N R. 21W Plat No. 21

Farm Checked: Date 5-13-57

Photo No. 1P-183

By Donald Barrick & Joe Pouliot

Legal Land Owner Charlos Heights Orchards #1 - lots pt 9,10, Blk 2; lot 1, pt 2,3-5, 9-12, Blk 3 George & Martha Else Address

Operator Jerry Else Address Hamilton, Montana - Route #1

Water is deliverd by:— 1. Private System; 2. Ditch Company; 3. State Project; 4. Federal Project; 5. Irrigation District X

If under Ditch Company, Irrigation District, or Government Project, state the number of shares or inches, acre feet, as the case may be in said system

App. No. Decree No.	NAME OF APPROPRIATOR TO WHOM DECREED	NAME OF STREAM	Date App. Date Priority	Miner's Inches	In Use	NAME OF DITCH (Water Delivered By)	No.	R/F	P/G/S	Present Irr. Acres	Irrigable Acres
ee Dist.		Hayes Creek				Else Ditch	5	R	R	50.54	0

NOTE: R—Denotes Regular Irrigation. F—Flood Irrigation. P—Water diverted by means of pumping. G—Water diverted by gravity. S—Stored Water.

Condition of System Good Topography Creek Bottom River Basin

Adequate Supply: Yes x No Explain

Remarks *George & Martha Else are signed up for 50.54 acres under the Charlos Irrigation District. Hayes Creek is supplemented by Lost Horse Creek when Hayes Creek is low.

Also in: Plat No. Twp. Rge.	Plat No. Twp. Rge.	Plat No. Twp. Rge.
Plat No. Twp. Rge.	Plat No. Twp. Rge.	Plat No. Twp. Rge.

Information From:

Mr. Jerry Else

F-1-A

STATE OF MONTANA
STATE ENGINEERS OFFICE
Water Resources Survey

County Ravalli — T. 4N R. 21W — Plat No. 21

Farm Checked: Date 5-9-57 — Photo No. 1P-183

By Donald Barrick & Joe Pouliot

Charlos Heights Orchards #1 - lot 21, Blk 6

Legal Land Owner Alex & Erma Evanoff — Address Hamilton, Montana - Route #1

Operator Same — Address

Water is deliverd by:— 1. Private System; 2. Ditch Company; 3. State Project; 4. Federal Project; 5. Irrigation District x

If under Ditch Company, Irrigation District, or Government Project, state the number of shares or inches, acre feet, as the case may be in said system

App. No. Decree No.	NAME OF APPROPRIATOR TO WHOM DECREED	NAME OF STREAM	Date App. Date Priority	Miner's Inches	In Use	NAME OF DITCH (Water Delivered By)	No.	R/F	P/G/S	Present Irr. Acres	Irrigable Acres
*See Dist.		Lost Horse Creek				Club House Ditch	5	R	R	10	0

NOTE: R—Denotes Regular Irrigation. F—Flood Irrigation. P—Water diverted by means of pumping. G—Water diverted by gravity. S—Stored Water.

Condition of System Good — Topography Hill top — River Basin

Adequate Supply: Yes x No — Explain

Remarks *Alex & Erma Evanoff are signed up for 10 acres under the Charlos Irrigation District.

Also in: Plat No. Twp. Rge.	Plat No. Twp. Rge.	Plat No. Twp. Rge.
Plat No. Twp. Rge.	Plat No. Twp. Rge.	Plat No. Twp. Rge.

Information From:
Mr. Donald Sweet-ditch rider

F-1-A

County Ravalli

STATE OF MONTANA
STATE ENGINEERS OFFICE
Water Resources Survey

T 4N R 21W Plat No. 21

Farm Checked: Date 5-12-57

Photo No. 1P-183

By Donald Barrick & Joe Pouliot

Legal Land Owner Charlos Heights Orchards #1 - Lot pt 9, Blk 2 Paul Gapen Address

Operator Jerry Else Address Hamilton, Montana - Route #1

Water is deliverd by:— 1. Private System; 2. Ditch Company; 3. State Project; 4. Federal Project; 5. Irrigation District x

If under Ditch Company, Irrigation District, or Government Project, state the number of shares or inches, acre feet, as the case may be in said system

App. No. Decree No.	NAME OF APPROPRIATOR TO WHOM DECREED	NAME OF STREAM	Date App. Date Priority	Miner's Inches	In Use	NAME OF DITCH (Water Delivered By)	No.	R/F	P/G/S	Present Irr. Acres	Irrigable Acres
*See Dist.		Lost Horse Creek				Clauson-Kramis Ditch	5			0	20
	NO IRRIGATION										

NOTE: R—Denotes Regular Irrigation. F—Flood Irrigation. P—Water diverted by means of pumping. G—Water diverted by gravity. S—Stored Water.

Condition of System Topography River Basin

Adequate Supply: Yes No Explain

Remarks *Paul Gapen is signed up for 5 acres under the Charlos Irrigation District.

Also in: Plat No. Twp. Rge.	Plat No. Twp. Rge.	Plat No. Twp. Rge.
Plat No. Twp. Rge.	Plat No. Twp. Rge.	Plat No. Twp. Rge.

Information From:

Field Survey

F-1-A

County Ravalli

STATE OF MONTANA
STATE ENGINEERS OFFICE
Water Resources Survey

T. 4N R. 21W Plat No. 21

Farm Checked: Date 5-7-57

Photo No. 1P-128

By Donald Barrick & Joe Pouliot

Legal Land Owner * Oliver & Emma Halterman Charlos Heights Orchards #1 - lot 8, Blk 4 Address Hamilton, Montana - Route #1

Operator Same Address

Water is deliverd by:— 1. Private System; X 2. Ditch Company; 3. State Project; 4. Federal Project; 5. Irrigation District X

If under Ditch Company, Irrigation District, or Government Project, state the number of shares or inches, acre feet, as the case may be in said system

App. No. Decree No.	NAME OF APPROPRIATOR TO WHOM DECREED	NAME OF STREAM	Date App. Date Priority	Miner's Inches	In Use	NAME OF DITCH (Water Delivered By)	No.	R/F	P/G/S	Present Irr. Acres	Irrigable Acres
Use Right		Lost Horse Creek				Halterman Ditch	1	R		8	0
**See Dist.		Lost Horse Creek				Club House Ditch	5	R		3	0
A-1601	Nickolas Kramer	Seepage, Waste, Drain	6-1-09	60	Stock						

NOTE: R—Denotes Regular Irrigation. F—Flood Irrigation. P—Water diverted by means of pumping. G—Water diverted by gravity. S—Stored Water.

Condition of System Good Topography Creek Bottom River Basin

Adequate Supply: Yes x No Explain

Remarks * Also in Charlos Heights Orchards #1 - lot 8, Blk 4

** Oliver & Emma Halterman claim 3 acres in the Charlos Irrigation District, but are not listed.

Also in: Plat No.	Twp.	Rge.	Plat No.	Twp.	Rge.	Plat No.	Twp.	Rge.
Plat No.	Twp.	Rge.	Plat No.	Twp.	Rge.	Plat No.	Twp.	Rge.

Information From:

Mrs. Halterman

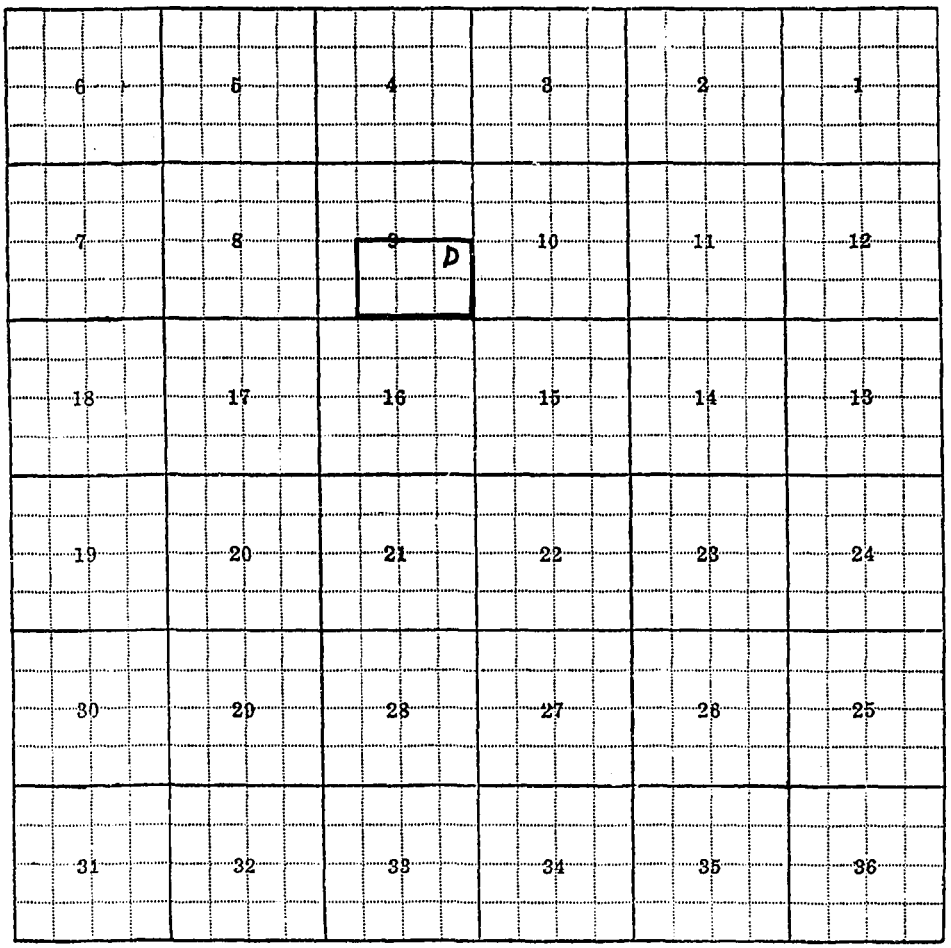
6
5
4
3
2
1
7
8
9
D
10
11
12
18
17
16
15
14
13
19
20
21
22
23
24
30
29
28
27
26
25
31
32
33
34
35
36

9-D

F-1-A

County Ravalli

T 4N R 21W Plat No. 21

STATE OF MONTANA
STATE ENGINEERS OFFICE
Water Resources Survey

Farm Checked: Date 5-7-57

Photo No. 1P-128

By Donald Barrick & Joe Pouliot

Charlos Heights Orchards #1 - Lot 8, Blk 4

Legal Land Owner Oliver & Emma Halterman

Address Hamilton, Montana - Route #1

Operator Same

Address

Water is deliverd by:— 1. Private System; 2. Ditch Company; 3. State Project; 4. Federal Project; 5. Irrigation District x

If under Ditch Company, Irrigation District, or Government Project, state the number of shares or inches, acre feet, as the case may be in said system

App. No. Decree No.	NAME OF APPROPRIATOR TO WHOM DECREED	NAME OF STREAM	Date App. Date Priority	Miner's Inches	In Use	NAME OF DITCH (Water Delivered By)	No.	R/F	P/G/S	Present Irr. Acres	Irrigable Acres
*See Dist.		Lost Horse Creek				Club House Ditch	5	R	R	1½	1½

NOTE: R—Denotes Regular Irrigation. F—Flood Irrigation. P—Water diverted by means of pumping. G—Water diverted by gravity. S—Stored Water.

Condition of System Good Topography Creek Bottom River Basin

Adequate Supply: Yes X No Explain

Remarks *Oliver & Emma Halterman claims 3 acres under the Charlos Irrigation District. They are not listed. Said that they Pay for 3 acres for irrigation.

Also in: Plat No. Twp. Rge. | Plat No. Twp. Rge. | Plat No. Twp. Rge.
Plat No. Twp. Rge. | Plat No. Twp. Rge. | Plat No. Twp. Rge.

Information From:

Mrs. Halterman

F-1-A

County Ravalli

STATE OF MONTANA

STATE ENGINEERS OFFICE

Water Resources Survey

T 4N R 21W Plat No. 21

Farm Checked: Date 4-28-57

Photo No. 1P-183

By Joe Pouliot

Legal Land Owner Charlos Heights Orchards #1 - Lot 20, Blk 6 Cecile S. Hanson Address

Operator Clyde Groves Address

Water is deliverd by:— 1. Private System; 2. Ditch Company; 3. State Project; 4. Federal Project; 5. Irrigation District X

If under Ditch Company, Irrigation District, or Government Project, state the number of shares or inches, acre feet, as the case may be in said system

App. No. Decree No.	NAME OF APPROPRIATOR TO WHOM DECREED	NAME OF STREAM	Date App. Date Priority	Miner's Inches	In Use	NAME OF DITCH (Water Delivered By)	No.	R/F	P/G/S	Present Irr. Acres	Irrigable Acres
*See Dist.		Lost Horse Creek				Club House Ditch	5	R	R	10	0

NOTE: R—Denotes Regular Irrigation. F—Flood Irrigation. P—Water diverted by means of pumping. G—Water diverted by gravity. S—Stored Water.

Condition of System Good Topography River Basin

Adequate Supply: Yes x No Explain

Remarks

*Clyde Groves is signed up for 10 acres under the Charlos Irrigation District.

Donald Sweet now has lot 12, Blk 6

Also in: Plat No. Twp. Rge.	Plat No. Twp. Rge.	Plat No. Twp. Rge.
Plat No. Twp. Rge.	Plat No. Twp. Rge.	Plat No. Twp. Rge.

Information From:

Donald Sweet

F-1-A

County Ravalli

STATE OF MONTANA
STATE ENGINEERS OFFICE
Water Resources Survey

T 4N R 21W Plat No 21

Farm Checked: Date 5-11-57

Photo No 1P-127

By Donald Barrick & Joe Pouliot

Legal Land Owner Charlos Heights Orchards #1 - Lots pt 6, 7, 8, Blk 9; Lot 1, Blk 2
Harold (A) & Clara Johnson

Address Hamilton, Montana - Route #1

Operator Same

Address

Water is deliverd by:— 1. Private System; 2. Ditch Company; 3. State Project; 4. Federal Project; 5. Irrigation District x

If under Ditch Company, Irrigation District, or Government Project, state the number of shares or inches, acre feet, as the case may be in said system

App. No. Decree No.	NAME OF APPROPRIATOR TO WHOM DECREED	NAME OF STREAM	Date App. Date Priority	Miner's Inches	In Use	NAME OF DITCH (Water Delivered By)	No.	R/F	P/G/S	Present Irr. Acres	Irrigable Acres
*See Dist.		Lost Horse Creek				Clauson-Kramis Ditch	5	R	R	35	0

NOTE: R—Denotes Regular Irrigation. F—Flood Irrigation. P—Water diverted by means of pumping. G—Water diverted by gravity. S—Stored Water.

Condition of System Good Topography Slope River Basin

Adequate Supply: Yes x No Explain

Remarks *Harold (A) Johnson is signed up for 35 acres under the Charlos Irrigation District.

Also in: Plat No	Twp	Rge	Plat No	Twp	Rge	Plat No	Twp	Rge
Plat No	Twp	Rge	Plat No	Twp	Rge	Plat No	Twp	Rge

Information From:

Mr. Harold Johnson

F-1-A

County Ravalli

STATE OF MONTANA
STATE ENGINEERS OFFICE
Water Resources Survey

T. 4N R. 21W Plat No. 21

Farm Checked: Date 5-9-57

Photo No. 1P-183

By Donald Barrick & Joe Pouliot

Legal Land Owner Charlos Heights Orchards #1 - Lots 17, pt 18, pt 19, Blk 6
Gordon & Emily Knowles Address Hamilton, Montana - Route #1

Operator Same Address

Water is deliverd by:— 1. Private System; 2. Ditch Company; 3. State Project; 4. Federal Project; 5. Irrigation District X

If under Ditch Company, Irrigation District, or Government Project, state the number of shares or inches, acre feet, as the case may be in said system

App. No. Decree No.	NAME OF APPROPRIATOR TO WHOM DECREED	NAME OF STREAM	Date App. Date Priority	Minor's Inches	In Use	NAME OF DITCH (Water Delivered By)	No.	R/F	P/G/S	Present Irr. Acres	Irrigable Acres
*See Dist.		Lost Horse Creek				Club House Ditch	5	R	R	16.36	0

NOTE: R—Denotes Regular Irrigation. F—Flood Irrigation. P—Water diverted by means of pumping. G—Water diverted by gravity. S—Stored Water.

Condition of System Good Topography Hill top River Basin

Adequate Supply: Yes x No Explain

Remarks *Gordon & Emily Knowles are signed up for 16.36 acres under the Charlos Irrigation District.

Also in: Plat No. Twp. Rge.	Plat No. Twp. Rge.	Plat No. Twp. Rge.
Plat No. Twp. Rge.	Plat No. Twp. Rge.	Plat No. Twp. Rge.

Information From:

Mr. Donald Sweet - ditch rider

F-1-A

County Ravalli

STATE OF MONTANA

STATE ENGINEERS OFFICE

Water Resources Survey

T. 4N R. 21W Plat No. 21

Farm Checked: Date 5-12-57

Photo No. 1P-183

By Donald Barrick & Joe Pouliot

Charlos Heights Orchards #1 - Lots 15-16, Blk 6; 1-7, Blk 7; 1-4, Blk 8

Legal Land Owner Clarence & Elizabeth Lindquist Address Hamilton, Montana - Route #1

Operator Same Address

Water is delivered by:— 1. Private System; 2. Ditch Company; 3. State Project; 4. Federal Project; 5. Irrigation District X

If under Ditch Company, Irrigation District, or Government Project, state the number of shares or inches, acre feet, as the case may be in said system

App. No. Decree No.	NAME OF APPROPRIATOR TO WHOM DECREED	NAME OF STREAM	Date App. Date Priority	Miner's Inches	In Use	NAME OF DITCH (Water Delivered By)	No.	R/F	P/G/S	Present Irr. Acres	Irrigable Acres
*See Dist.		Lost Horse Creek				Club House Ditch &					
						Low Ditch (Sprinkler)	5	R	R	60	0

NOTE: R—Denotes Regular Irrigation. F—Flood Irrigation. P—Water diverted by means of pumping. G—Water diverted by gravity. S—Stored Water.

Condition of System Good Topography Creek Bottom & Slope Upper Basin

Adequate Supply: Yes X No Explain

Remarks *Clarence & Elizabeth Lindquist are signed up for 60 acres under the Charlos Irrigation District.

Also in:	Plat No.	Twp.	Rge.	Plat No.	Twp.	Rge.	Plat No.	Twp.	Rge.
	Plat No.	Twp.	Rge.	Plat No.	Twp.	Rge.	Plat No.	Twp.	Rge.

Information From:

Mr. Clarence Lindquist

F-1-A

County Ravalli

STATE OF MONTANA
STATE ENGINEERS OFFICE
Water Resources Survey

T. 4N R. 21W Plat No. 21

Farm Checked: Date 4-12-57

Photo No. 1P-183

By Donald Barrick & Joe Pouliot

Charlos Heights Orchards #1 - Pt of lot 15 or 16, Blk 6

Legal Land Owner Kenneth & Lillian Lindquist Address

Operator Clarence Lindquist Address Hamilton, Montana - Route #1

Water is deliverd by:— 1. Private System; 2. Ditch Company; 3. State Project; 4. Federal Project; 5. Irrigation District X

If under Ditch Company, Irrigation District, or Government Project, state the number of shares or inches, acre feet, as the case may be in said system

App. No. Decree No.	NAME OF APPROPRIATOR TO WHOM DECREED	NAME OF STREAM	Date App. Date Priority	Miner's Inches	In Use	NAME OF DITCH (Water Delivered By)	No.	R/F	P/G/S	Present Irr. Acres	Irrigable Acres
*See Dist.		Lost Horse Creek				Club House Ditch &					
						Low Ditch	5	R		0.22	0

NOTE: R—Denotes Regular Irrigation. F—Flood Irrigation. P—Water diverted by means of pumping. G—Water diverted by gravity. S—Stored Water.

Condition of System Good Topography Slope River Basin

Adequate Supply: Yes x No Explain

Remarks *Kenneth & Lillian Lindquist are signed up for 0.22 acres under the Charlos Irrigation District.

Also in:								
Plat No.	Twp.	Rge.	Plat No.	Twp.	Rge.	Plat No.	Twp.	Rge.
Plat No.	Twp.	Rge.	Plat No.	Twp.	Rge.	Plat No.	Twp.	Rge.

Information From:

Clarence Lindquist

F-1-A

County Ravalli

STATE OF MONTANA
STATE ENGINEERS OFFICE
Water Resources Survey

T. 4N R. 21W Plat No. 21

Farm Checked: Date 4-29-57

Photo No. 1P-183

By Joe Pouliot

Charlos Heights Orchards #1 - Lot 8, Blk 6

Legal Land Owner Thomas Lorentzen Address Hamilton, Montana - Route #1

Operator Same Address

Water is deliverd by:— 1. Private System; 2. Ditch Company; 3. State Project; 4. Federal Project; 5. Irrigation District X

If under Ditch Company, Irrigation District, or Government Project, state the number of shares or inches, acre feet, as the case may be in said system

App. No. Decree No.	NAME OF APPROPRIATOR TO WHOM DECREED	NAME OF STREAM	Date App. Date Priority	Miner's Inches	In Use	NAME OF DITCH (Water Delivered By)	No.	R/F	P/G/S	Present Irr. Acres	Irrigable Acres
*See Dist.		Lost Horse Creek				Low Ditch	5	R	R	10	0

NOTE: R—Denotes Regular Irrigation. F—Flood Irrigation. P—Water diverted by means of pumping. G—Water diverted by gravity. S—Stored Water.

Condition of System Good Topography River Basin

Adequate Supply: Yes x No Explain

Remarks *Thomas Lorenzen is signed up for 10 acres under the Charlos Irrigation District.

Also in: Plat No. Twp. Rge.	Plat No. Twp. Rge.	Plat No. Twp. Rge.
Plat No. Twp. Rge.	Plat No. Twp. Rge.	Plat No. Twp. Rge.

Information From:

Donald Sweet

F-1-A

County Ravalli

STATE OF MONTANA
STATE ENGINEERS OFFICE
Water Resources Survey

T 4N R 21W Plat No 21

Farm Checked: Date 5-13-57

Photo No 1P-127

By Donald Barrick & Joe Pouliot

Charlos Heights Orchards #1 - Lots 1-3, Blk 1; Lot 2, Blk 2

Legal Land Owner W. J. & Bertha Ong Address Hamilton, Montana - Route #1

Operator Same Address

Water is delivered by:— 1. Private System; x 2. Ditch Company; 3. State Project; 4. Federal Project; 5. Irrigation District x

If under Ditch Company, Irrigation District, or Government Project, state the number of shares or inches, acre feet, as the case may be in said system

App. No. Decree No.	NAME OF APPROPRIATOR TO WHOM DECREED	NAME OF STREAM	Date App. Date Priority	Miner's Inches	In Use	NAME OF DITCH (Water Delivered By)	No.	R/F	P/G/S	Present Irr. Acres	Irrigable Acres
*See Dist.		Lost Horse Creek				Clauson-Kramis Ditch	5	R		34	0
A-567	Lawrence Himmelhan	S. Fk. Hayes Creek	8-23-37	15	Yes	Ong Ditch	1	R			

NOTE: R—Denotes Regular Irrigation. F—Flood Irrigation. P—Water diverted by means of pumping. G—Water diverted by gravity. S—Stored Water.

Condition of System Good Topography Slope River Basin

Adequate Supply: Yes. x No. Explain

Remarks **W. J. & Bertha Ong are signed up for 34 acres under the Charlos Irrigation District.

Also in: Plat No. Twp. Rge.	Plat No. Twp. Rge.	Plat No. Twp. Rge.
Plat No. Twp. Rge.	Plat No. Twp. Rge.	Plat No. Twp. Rge.

Information From:
Mr. Jennings(Ditch Comm.)

F-1-A

County Ravalli

STATE OF MONTANA
STATE ENGINEERS OFFICE
Water Resources Survey

T 4N R 21W Plat No. 21

Farm Checked: Date 5-9-57

Photo No. 1P-128; 1P-183

By Donald Barrick & Joe Pouliot

Charlos Heights Orchards #1 - lots 5-8, 19, Blk 5

Legal Land Owner Jay Park et al Address

Operator Shan R. & Jan M. Caren Address Hamilton, Montana - Route #1

Water is deliverd by:— 1. Private System; 2. Ditch Company; 3. State Project; 4. Federal Project; 5. Irrigation District x

If under Ditch Company, Irrigation District, or Government Project, state the number of shares or inches, acre feet, as the case may be in said system

App. No. Decree No.	NAME OF APPROPRIATOR TO WHOM DECREED	NAME OF STREAM	Date App. Date Priority	Miner's Inches	In Use	NAME OF DITCH (Water Delivered By)	No.	R/F	P/G/S	Present Irr. Acres	Irrigable Acres
*See Dist.		Lost Horse Creek				Club House Ditch	5	R	R	40	0

NOTE: R—Denotes Regular Irrigation. F—Flood Irrigation. P—Water diverted by means of pumping. G—Water diverted by gravity. S—Stored Water.

Condition of System Good Topography Creek Bottom River Basin

Adequate Supply: Yes x No Explain

Remarks *Jay Park et al are signed up for 50 acres under the Charlos Irrigation District.

Also in: Plat No. Twp. Rge.	Plat No. Twp. Rge.	Plat No. Twp. Rge.
Plat No. Twp. Rge.	Plat No. Twp. Rge.	Plat No. Twp. Rge.

Information From:
Mrs. Jan M. Caren

F-1-A

County Ravalli

STATE OF MONTANA
STATE ENGINEERS OFFICE
Water Resources Survey

T. 4N R. 21W Plat No. 21

Farm Checked: Date 4-28-57

Photo No. 1P-183

By Joe Pouliot

Legal Land Owner Charlos Heights Orchards #1 - Lot 10, Blk 6 Louis & Grace Platten Address

Operator Same Address

Water is deliverd by:— 1. Private System; 2. Ditch Company; 3. State Project; 4. Federal Project; 5. Irrigation District: x

If under Ditch Company, Irrigation District, or Government Project, state the number of shares or inches, acre feet, as the case may be in said system

App. No. Decree No.	NAME OF APPROPRIATOR TO WHOM DECREED	NAME OF STREAM	Date App. Date Priority	Miner's Inches	In Use	NAME OF DITCH (Water Delivered By)	No.	R/F	P/G/S	Present Irr. Acres	Irrigable Acres
*See Dist.		Lost Horse Creek				Low Ditch	5	R	R	10	0

NOTE: R—Denotes Regular Irrigation. F—Flood Irrigation. P—Water diverted by means of pumping. G—Water diverted by gravity. S—Stored Water.

Condition of System Good Topography River Basin

Adequate Supply: Yes x No Explain

Remarks *Louis & Grace Platten are signed up for 10 acres under the Charlos Irrigation District.

Also in: Plat No. Twp. Rge.	Plat No. Twp. Rge.	Plat No. Twp. Rge.
Plat No. Twp. Rge.	Plat No. Twp. Rge.	Plat No. Twp. Rge.

Information From:

Donald Sweet - ditch rider

F-1-A

County Ravalli

STATE OF MONTANA
STATE ENGINEERS OFFICE
Water Resources Survey

T. 4N R. 21W Plat No. 21

Farm Checked: Date 5-8-57

Photo No. 1P-183

By Donald Barrick & Joe Pouliot

Legal Land Owner Charlos Heights Orchards #1 - Lots 3-5, N½ pt. 6, Blk 9 Thomas Rennaker Address Hamilton, Montana - Route #1

Operator ..... Address .....

Water is deliverd by:— 1. Private System; X 2. Ditch Company; 3. State Project; 4. Federal Project; 5. Irrigation District X

If under Ditch Company, Irrigation District, or Government Project, state the number of shares or inches, acre feet, as the case may be in said system .....

App. No. Decree No.	NAME OF APPROPRIATOR TO WHOM DECREED	NAME OF STREAM	Date App. Date Priority	Miner's Inches	In Use	NAME OF DITCH (Water Delivered By)	No.	R/F	P/G/S	Present Irr. Acres	Irrigable Acres
*See Dist.		Lost Horse Creek				Clausen-Kramis Ditch	5	R	R	15	0
A-1493	Glen Brown	Springs	4-15-33	All	Yes	Rennaker Ditch	1	R		3	0

NOTE: R—Denotes Regular Irrigation. F—Flood Irrigation. P—Water diverted by means of pumping. G—Water diverted by gravity. S—Stored Water.

Condition of System Good Topography Hill Top Orchard & Slope River Basin .....

Adequate Supply: Yes X No..... Explain .....

Remarks *Carl Mae is signed up for 15 acres under the Charlos Irrigation District.

Also in: Plat No..... Twp..... Rge.....	Plat No..... Twp..... Rge.....	Plat No..... Twp..... Rge.....
Plat No..... Twp..... Rge.....	Plat No..... Twp..... Rge.....	Plat No..... Twp..... Rge.....

Information From:

Mrs. Thomas Rennaker

F-1-A

County Ravalli

STATE OF MONTANA
STATE ENGINEERS OFFICE
Water Resources Survey

T 4N R 21W Plat No 21

Farm Checked: Date 4-29-57

Photo No 1P-183

By Joe Pouliot

Legal Land Owner Charlos Heights Orchards #1 - lots 2-4,26, Blk 6 Harriet Sallee Address

Operator Donald Sweet - lease Address Hamilton, Montana - Route #1

Water is deliverd by:— 1. Private System; 2. Ditch Company; 3. State Project; 4. Federal Project; 5. Irrigation District X

If under Ditch Company, Irrigation District, or Government Project, state the number of shares or inches, acre feet, as the case may be in said system

App. No. Decree No.	NAME OF APPROPRIATOR TO WHOM DECREED	NAME OF STREAM	Date App. Date Priority	Miner's Inches	In Use	NAME OF DITCH (Water Delivered By)	No.	R/F	P/G/S	Present Irr. Acres	Irrigable Acres
*See Dist		Lost Horse Creek				Club House Ditch & Lone Pine Ditch	5	R	R	30	0

NOTE: R—Denotes Regular Irrigation. F—Flood Irrigation. P—Water diverted by means of pumping. G—Water diverted by gravity. S—Stored Water.

Condition of System Good Topography Slope River Basin

Adequate Supply: Yes x No Explain

Remarks *Noel & Harriet Sallee are signed up for 40 acres under the Charlos Irrigation District.

Also in: Plat No Twp Rge	Plat No Twp Rge	Plat No Twp Rge
Plat No Twp Rge	Plat No Twp Rge	Plat No Twp Rge

Information From:

Donald Sweet

F-1-A

County Ravalli

STATE OF MONTANA
STATE ENGINEERS OFFICE
Water Resources Survey

T 4N R 21W Plat No 21

Farm Checked: Date 5-8-57

Photo No

By Donald Barrick & Joe Pouliot

Charlos Heights Orchards #1 - lots 6-8, Blk 3

Legal Land Owner John & Pauline Schmitt Address Hamilton, Montana - Route #1

Operator Address

Water is deliverd by:— 1. Private System; 2. Ditch Company; 3. State Project; 4. Federal Project, 5. Irrigation District X

If under Ditch Company, Irrigation District, or Government Project, state the number of shares or inches, acre feet, as the case may be in said system

App. No. Decree No.	NAME OF APPROPRIATOR TO WHOM DECREED	NAME OF STREAM	Date App. Date Priority	Miner's Inches	In Use	NAME OF DITCH (Water Delivered By)	No.	R/F	P/G/S	Present Irr. Acres	Irrigable Acres
*See Dist.		Lost Horse Creek				Lone Pine Ditch	5	R	R	10	0
*See Dist.		Lost Horse Creek				Clausen-Kramis Ditch	5	R	R	0	20

NOTE: R—Denotes Regular Irrigation. F—Flood Irrigation. P—Water diverted by means of pumping. G—Water diverted by gravity. S—Stored Water.

Condition of System Good Topography Slope River Basin

Adequate Supply: Yes x No. Explain

Remarks *John & Pauline Schmitt are signed up for 10 acres under the Charlos Irrigation District. They did have 30 acres but dropped 20 acres.

Hayes Creek is supplemented by Clausen-Kramis Ditch from Lost Horse Creek and Twin Lakes when Hayes Creek is low.

Also in: Plat No.	Twp.	Rge.	Plat No.	Twp.	Rge.	Plat No.	Twp.	Rge.
Plat No.	Twp.	Rge.	Plat No.	Twp.	Rge.	Plat No.	Twp.	Rge.

Information From:
Mr. John Schmitt

F-1-A

County Ravalli

STATE OF MONTANA
STATE ENGINEER'S OFFICE
Water Resources Survey

T. 4N R. 21W Plat No. 21

Farm Checked: Date 5-8-57

Photo No. 1P-183

By Donald Barrick & Joe Pouliot

Charlos Heights Orchards #1 - Lots 6-8, 15-16, Blk 3

Legal Land Owner John & Pauline Schmitt Address Hamilton, Montana - Route #1

Operator Same Address

Water is deliverd by:— 1. Private System; 2. Ditch Company; 3. State Project; 4. Federal Project; 5. Irrigation District x

If under Ditch Company, Irrigation District, or Government Project, state the number of shares or inches, acre feet, as the case may be in said system

App. No. Decree No.	NAME OF APPROPRIATOR TO WHOM DECREED	NAME OF STREAM	Date App. Date Priority	Miner's Inches	In Use	NAME OF DITCH (Water Delivered By)	No.	R/F	P/G/S	Present Irr. Acres	Irrigable Acres
*See Dist.		Hayes Creek				Mallery Ditch	5	R	R	65	20

NOTE: R—Denotes Regular Irrigation. F—Flood Irrigation. P—Water diverted by means of pumping. G—Water diverted by gravity. S—Stored Water.

Condition of System Good Topography Creek Bottom River Basin

Adequate Supply: Yes x No Explain

Remarks *John & Pauline Schmitt are signed up for 65 acres under the Charlos Irrigation District. When Hayes Creek is low it is supplemented by Clausen-Kramis Ditch from Lost Horse Creek & Twin Lakes.

NOTE: For ownership see special plat (Charlos Townsite)

Also in: Plat No.	Twp.	Rge.	Plat No.	Twp.	Rge.	Plat No.	Twp.	Rge.
Plat No.	Twp.	Rge.	Plat No.	Twp.	Rge.	Plat No.	Twp.	Rge.

Information From:
Mr. John Schmitt

F-1-A

County Ravalli

STATE OF MONTANA
STATE ENGINEERS OFFICE
Water Resources Survey

T 4N R 21W Plat No. 21

Farm Checked: Date 4-25-57

Photo No. 1P-183

By Joe Pouliot

Legal Land Owner Charlos Heights Orchards #1 - Lot 9, Blk 6 Joseph Shivel

Address Hamilton, Montana - Route #1

Operator Same

Address

Water is deliverd by:— 1. Private System; 2. Ditch Company; 3. State Project; 4. Federal Project; 5. Irrigation District x

If under Ditch Company, Irrigation District, or Government Project, state the number of shares or inches, acre feet, as the case may be in said system

App. No. Decree No.	NAME OF APPROPRIATOR TO WHOM DECREED	NAME OF STREAM	Date Appr. Date Priority	Miner's Inches	In Use	NAME OF DITCH (Water Delivered By)	No.	R/F	P/G/S	Present Irr. Acres	Irrigable Acres
*See Dist.		Lost Horse Creek				Low Ditch	5	R	R	9.78	0

NOTE: R—Denotes Regular Irrigation. F—Flood Irrigation. P—Water diverted by means of pumping. G—Water diverted by gravity. S—Stored Water.

Condition of System Good Topography River Basin

Adequate Supply: Yes x No Explain

Remarks *Joseph & Leona Shival are signed up for 9.78 acres under the Charlos Irrigation District.

Also in: Plat No. Twp. Rge.	Plat No. Twp. Rge.	Plat No. Twp. Rge.
Plat No. Twp. Rge.	Plat No. Twp. Rge.	Plat No. Twp. Rge.

Information From:
Mr. & Mrs. Shival (Sec'y)

F-1-A

County Ravalli

STATE OF MONTANA
STATE ENGINEERS OFFICE
Water Resources Survey

T. 4N R. 21W Plat No. 21

Farm Checked: Date 5-9-57

Photo No. 1P-183

By Donald Barrick & Joe Pouliot

Legal Land Owner Charlos Heights Orchards #1 - Lots 22-25, Blk 6 Pete Staarup

Address

Operator George Bourne - buying

Address Hamilton, Montana - Route #1

Water is delivered by:— 1. Private System; 2. Ditch Company; 3. State Project; 4. Federal Project; 5. Irrigation District X

If under Ditch Company, Irrigation District, or Government Project, state the number of shares or inches, acre feet, as the case may be in said system

App. No. Decree No.	NAME OF APPROPRIATOR TO WHOM DECREED	NAME OF STREAM	Date App. Date Priority	Miner's Inches	In Use	NAME OF DITCH (Water Delivered By)	No.	R/F	P/G/S	Present Irr. Acres	Irrigable Acres
*See Dist.		Lost Horse Creek				Club House Ditch	5	R	R	40	0

NOTE: R—Denotes Regular Irrigation. F—Flood Irrigation. P—Water diverted by means of pumping. G—Water diverted by gravity. S—Stored Water.

Condition of System Good Topography Hill top River Basin

Adequate Supply: Yes x No Explain

Remarks *Pete Staarup is signed up for 40 acres under the Charlos Irrigation District.

Also in: Plat No. Twp. Rge.	Plat No. Twp. Rge.	Plat No. Twp. Rge.
Plat No. Twp. Rge.	Plat No. Twp. Rge.	Plat No. Twp. Rge.

Information From:

Mr. Pete Staarup

F-1-A

County Ravalli

STATE OF MONTANA
STATE ENGINEERS OFFICE
Water Resources Survey

T. 4N R. 21W Plat No. 21

Farm Checked: Date 4-28-57

Photo No. 1P-183

By Joe Pouliot

Legal Land Owner Charlos Heights Orchards #1 - lots 13-14, Blk 6 Donald & Lula Sweet Address

Operator Same Address

Water is deliverd by:— 1. Private System; 2. Ditch Company; 3. State Project; 4. Federal Project; 5. Irrigation District x

If under Ditch Company, Irrigation District, or Government Project, state the number of shares or inches, acre feet, as the case may be in said system

App. No. Decree No.	NAME OF APPROPRIATOR TO WHOM DECREED	NAME OF STREAM	Date App. Date Priority	Miner's Inches	In Use	NAME OF DITCH (Water Delivered By)	No.	R/F	P/G/S	Present Irr. Acres	Irrigable Acres
*See Dist.		Lost Horse Creek				Low Ditch	5	R	R	30	0

NOTE: R—Denotes Regular Irrigation. F—Flood Irrigation. P—Water diverted by means of pumping. G—Water diverted by gravity. S—Stored Water.

Condition of System Good Topography Slope & Creek Bottom River Basin

Adequate Supply: Yes x No Explain

Remarks *Donald & Lula Sweet are signed up for 30 acres under the Charlos Irrigation District.

Also in: Plat No. Twp. Rge.	Plat No. Twp. Rge.	Plat No. Twp. Rge.
Plat No. Twp. Rge.	Plat No. Twp. Rge.	Plat No. Twp. Rge.

Information From:
Donald Sweet

F-1-A

County Ravalli

STATE OF MONTANA
STATE ENGINEERS OFFICE
Water Resources Survey

T 4N R 21W Plat No 21

Farm Checked: Date 4-28-57

Photo No 1P-183

By Joe Pouliot

Charlos Heights Orchards #1 - Lot 11, Blk 6

Legal Land Owner Donald (O) Sweet Address

Operator Same Address

Water is deliverd by:— 1. Private System; 2. Ditch Company; 3. State Project; 4. Federal Project; 5. Irrigation District X

If under Ditch Company, Irrigation District, or Government Project, state the number of shares or inches, acre feet, as the case may be in said system

App. No. Decree No.	NAME OF APPROPRIATOR TO WHOM DECREED	NAME OF STREAM	Date App. Date Priority	Miner's Inches	In Use	NAME OF DITCH (Water Delivered By)	No.	R/F	P/G/S	Present Irr. Acres	Irrigable Acres
*See Dist.		Lost Horse Creek				Low Ditch	5	R	R	10	0

NOTE: R—Denotes Regular Irrigation. F—Flood Irrigation. P—Water diverted by means of pumping. G—Water diverted by gravity. S—Stored Water.

Condition of System Good Topography River Basin

Adequate Supply: Yes X No Explain

Remarks *Donald (O) Sweet is signed up for 10 acres under the Charlos Irrigation District.

Also in: Plat No. Twp. Rge.	Plat No. Twp. Rge.	Plat No. Twp. Rge.
Plat No. Twp. Rge.	Plat No. Twp. Rge.	Plat No. Twp. Rge.

Information From:

Donald Sweet

F-1-A

County Ravalli

STATE OF MONTANA
STATE ENGINEERS OFFICE
Water Resources Survey

T 4N R 21W Plat No. 21

Farm Checked: Date 5-12-57

Photo No. 1P-127; 1P-183

By Donald Barrick & Joe Pouliot

Legal Land Owner Charlos Heights Orchards #1 & #2 (#1 - lots 3-4, 11-12, N½ pt 13, N½ pt 14, Blk 2)(#2 - E 8 ac. lot 11, Floyd Schallenberger Blk 9) Address

Operator Same Address Hamilton, Montana - Route #1

Water is deliverd by:— 1. Private System; 2. Ditch Company; 3. State Project; 4. Federal Project; 5. Irrigation District X

If under Ditch Company, Irrigation District, or Government Project, state the number of shares or inches, acre feet, as the case may be in said system

App. No. Decree No.	NAME OF APPROPRIATOR TO WHOM DECREED	NAME OF STREAM	Date App. Date Priority	Miner's Inches	In Use	NAME OF DITCH (Water Delivered By)	No.	R/F	P/G/S	Present Irr. Acres	Irrigable Acres
*See Dist.		Lost Horse Creek				Clausen-Kramis Ditch	5	R	R	16	0

NOTE: R—Denotes Regular Irrigation. F—Flood Irrigation. P—Water diverted by means of pumping. G—Water diverted by gravity. S—Stored Water.

Condition of System Good Topography Slope River Basin

Adequate Supply: Yes x No Explain

Remarks *Floyd & Hazel Schallenberger are signed up for 16 acres under the Charlos Irrigation District.
*Floyd Schallenberger is signed up for 4.5 acres under the Charlos Irrigation District.

Also in: Plat No.	Twp.	Rge.	Plat No.	Twp.	Rge.	Plat No.	Twp.	Rge.
Plat No.	Twp.	Rge.	Plat No.	Twp.	Rge.	Plat No.	Twp.	Rge.

Information From:

Mr. Dale Jennings (Ditch Comm)

F-1-A

County Ravalli

T 4N R 21W Plat No. 21

STATE OF MONTANA
STATE ENGINEERS OFFICE
Water Resources Survey

Photo No. 1P-127

Farm Checked: Date 4-26-57

By Joe Pouliot

Legal Land Owner Charlos Heights Orchards #2 - Lots 9-14, N½ pt 15, 16, Blk 9; Lot 1, Blk 11, Lot 1, Blk 12

Address

Operator Same

Address

Water is deliverd by:— 1. Private System; 2. Ditch Company; 3. State Project; 4. Federal Project; 5. Irrigation District X

If under Ditch Company, Irrigation District, or Government Project, state the number of shares or inches, acre feet, as the case may be in said system

App. No. Decree No.	NAME OF APPROPRIATOR TO WHOM DECREED	NAME OF STREAM	Date App. Date Priority	Miner's Inches	In Use	NAME OF DITCH (Water Delivered By)	No.	R/F	P/G/S	Present Irr. Acres	Irrigable Acres
*See Dist.		Lost Horse Creek				Clausen-Kramis	5	R	R	15.25	0

NOTE: R—Denotes Regular Irrigation. F—Flood Irrigation. P—Water diverted by means of pumping. G—Water diverted by gravity. S—Stored Water.

Condition of System Good Topography Slope River Basin

Adequate Supply: Yes x No Explain

Remarks *Dale & Ethel Jennings are signed up for 15.25 acres under the Charlos Irrigation District.

Also in: Plat No. 18 Twp. 5N Rge. 21W | Plat No. Twp. Rge. | Plat No. Twp. Rge. | Plat No. Twp. Rge. | Plat No. Twp. Rge.

Information From:

Dale Jennings

F-1-A

County Ravalli

STATE OF MONTANA
STATE ENGINEERS OFFICE
Water Resources Survey

T 4N R 21W Plat No 21

Farm Checked: Date 6-6-57

Photo No 1P-179; 1P-180

By George Tate & Joe Pouliot

Legal Land Owner Hugh & Marcella Clyde Address Hamilton, Montana - Route #1

Operator Same Address

Water is deliverd by:— 1. Private System; X 2. Ditch Company; 3. State Project; 4. Federal Project; 5. Irrigation District

If under Ditch Company, Irrigation District, or Government Project, state the number of shares or inches, acre feet, as the case may be in said system

App. No. Decree No.	NAME OF APPROPRIATOR TO WHOM DECREED	NAME OF STREAM	Date App. Date Priority	Miner's Inches	In Use	NAME OF DITCH (Water Delivered By)	No.	R/F	P/G/S	Present Irr. Acres	Irrigable Acres
*D-185	Northwest Milling & Lumber Co.	Bitterroot River	5-1-88	120	Part	Tiedt-Nicholson Ditch	1	R		78	0

NOTE: R—Denotes Regular Irrigation. F—Flood Irrigation. P—Water diverted by means of pumping. G—Water diverted by gravity. S—Stored Water.

Condition of System Good Topography Creek Bottom River Basin Columbia River, Bitterroot River

Adequate Supply: Yes x No Explain

Remarks Mr. Whiting is letting Mr. Clyde use his portion of D-185

* D-242 a ditch decree with the water based on the above right of 120" - D-185.

Also in: Plat No. Twp. Rge.	Plat No. Twp. Rge.	Plat No. Twp. Rge.
Plat No. Twp. Rge.	Plat No. Twp. Rge.	Plat No. Twp. Rge.

Information From:

Hugh Clyde

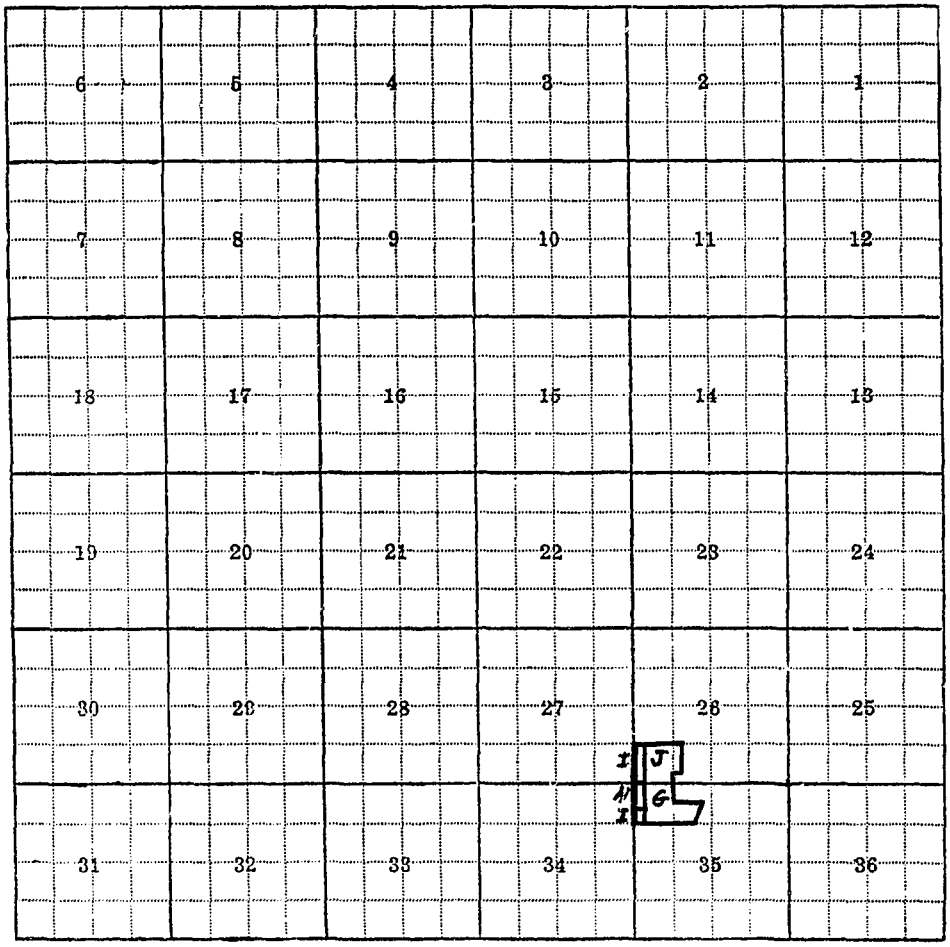

26-J, 26-I, 35-I, 35-H, 35-G

F-1-A

County Ravalli

STATE OF MONTANA
STATE ENGINEERS OFFICE
Water Resources Survey

T. 4N R. 21W Plat No. 21

Farm Checked: Date 6-26-57

Photo No. 1P-182

By Donald Barrick

Legal Land Owner W. O. Davies Address Hamilton, Montana - Route #1

Operator Same Address

Water is deliverd by:— 1. Private System; X 2. Ditch Company; 3. State Project; 4. Federal Project; 5. Irrigation District

If under Ditch Company, Irrigation District, or Government Project, state the number of shares or inches, acre feet, as the case may be in said system

App. No. Decree No.	NAME OF APPROPRIATOR TO WHOM DECREED	NAME OF STREAM	Date App. Date Priority	Miner's Inches	In Use	NAME OF DITCH (Water Delivered By)	No.	R/F	P/G/S	Present Irr. Acres	Irrigable Acres
D-596	Homer Benson et al	Lost Horse Creek	6-1-93	15	Yes						
			5-1-92	117	Yes	Davies Ditch	1	R		20	0
D-607	H. H. Benson	McCarthy Creek	4-15-93	25	No						

NOTE: R—Danotes Regular Irrigation. F—Flood Irrigation. P—Water diverted by means of pumping. G—Water diverted by gravity. S—Stored Water.

Condition of System Good Topography Creek Bottom River Basin Columbia River, Lost Horse Cr.

Adequate Supply: Yes X No Explain

Remarks

Also in: Plat No ..... Twp..... Rge.....	Plat No..... Twp..... Rge.....	Plat No..... Twp..... Rge.....
Plat No..... Twp..... Rge.....	Plat No..... Twp..... Rge.....	Plat No..... Twp..... Rge.....

Information From:

Mr. Davies

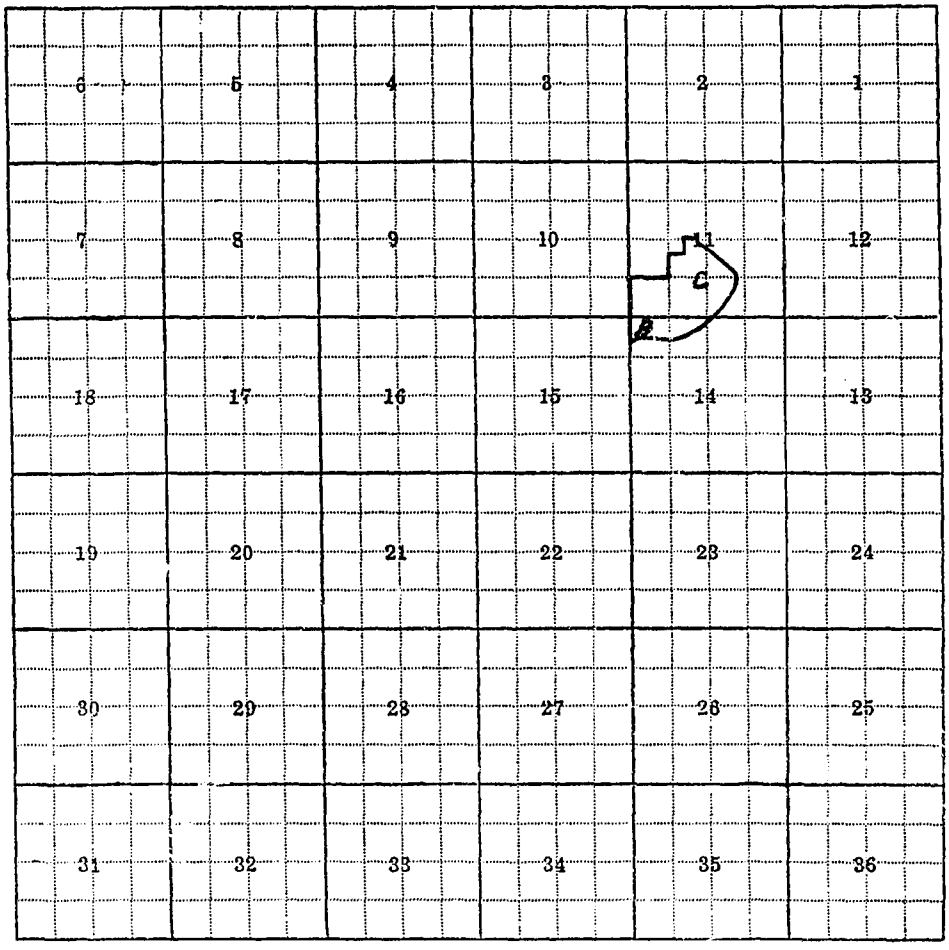
6
5
4
3
2
1
7
8
9
10
11
12
C
B
18
17
16
15
14
13
19
20
21
22
23
24
30
29
28
27
26
25
31
32
33
34
35
36

11-C, 14-B

F-1-A

County Ravalli

STATE OF MONTANA
STATE ENGINEERS OFFICE
Water Resources Survey

T 4N R 21W Plat No. 21

Farm Checked: Date 5-22-57

Photo No. 1P-184

By Donald Barrick & Joe Pouliot

Legal Land Owner William & Winnifred Denton Address Hamilton, Montana - Route #1

Operator Same Address

Water is deliverd by:— 1. Private System 2. Ditch Company; 3. State Project; 4. Federal Project; 5. Irrigation District X

If under Ditch Company, Irrigation District, or Government Project, state the number of shares or inches, acre feet, as the case may be in said system

App. No. Decree No.	NAME OF APPROPRIATOR TO WHOM DECREED	NAME OF STREAM	Date App. Date Priority	Miner's Inches	In Use	NAME OF DITCH (Water Delivered By)	No.	R/F	P/G/S	Present Irr. Acres	Irrigable Acres
*See Dist.		Hayes Creek				Mallery Ditch	5	R	R	9	0
D-585	O. W. Kerr Co.	Hayes Creek	6-1-83	30	Part						

NOTE: R—Denotes Regular Irrigation. F—Flood Irrigation. P—Water diverted by means of pumping. G—Water diverted by gravity. S—Stored Water.

Condition of System Good Topography Creek Bottom River Basin

Adequate Supply: Yes. x No. Explain

Remarks *William & Winnifred Denton are signed up for 9.05 acres under the Charlos Irrigation District.

Also in: Plat No.	Twp.	Rge.	Plat No.	Twp.	Rge.	Plat No.	Twp.	Rge.
Plat No.	Twp.	Rge.	Plat No.	Twp.	Rge.	Plat No.	Twp.	Rge.

Information From

Mrs. Winnifred Denton

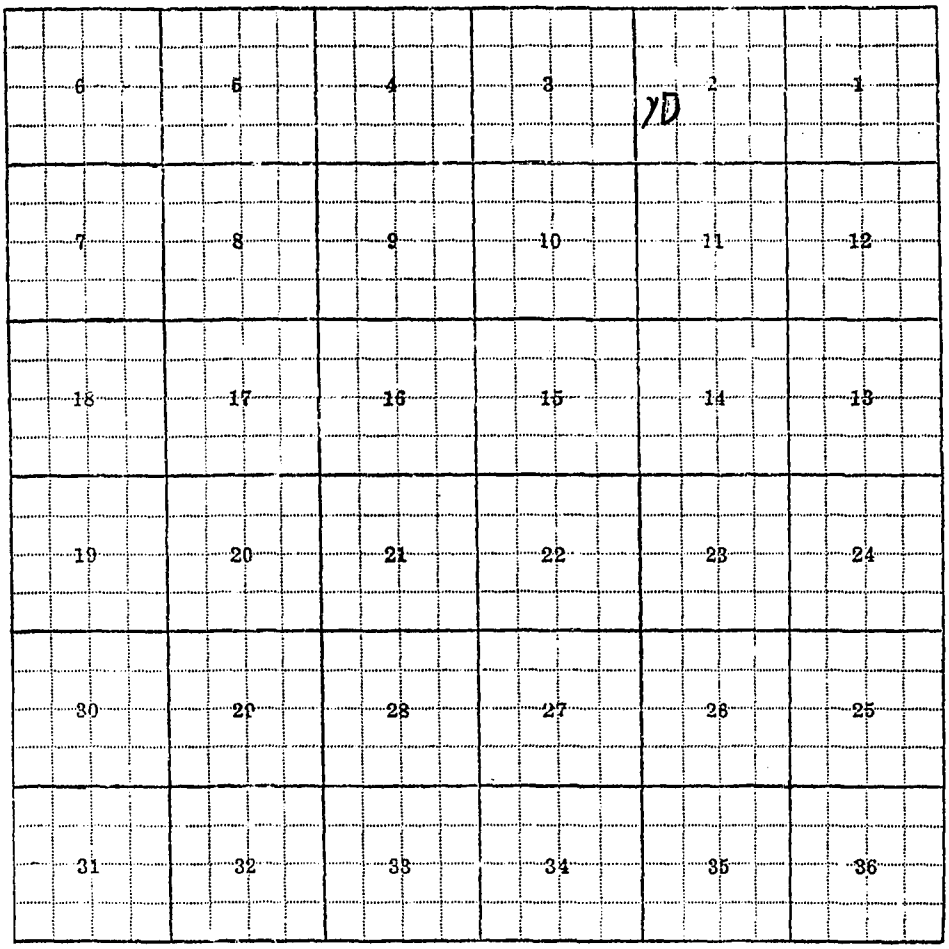
6
5
4
3
2
1
7
8
9
10
11
12
18
17
16
15
14
13
19
20
21
22
23
24
30
29
28
27
26
25
31
32
33
34
35
36

2-Y

F-1-A

County Ravalli

STATE OF MONTANA
STATE ENGINEERS OFFICE
Water Resources Survey

T 4N R 21W Plat No. 21

Farm Checked: Date 5-13-57

Photo No. 1P-181

By Donald Barrick & Joe Pouliot

Legal Land Owner W. S. & Flossie De Veber Address

Operator C. R. Clack & O. P. Tripp - Buying Address Hamilton, Montana - Route #1

Water is deliverd by:— 1. *Private System;* x 2. *Ditch Company;* 3. *State Project;* 4. *Federal Project;* 5. *Irrigation District* x

If under Ditch Company, Irrigation District, or Government Project, state the number of shares or inches, acre feet, as the case may be in said system

App. No. Decree No.	NAME OF APPROPRIATOR TO WHOM DECREED	NAME OF STREAM	Date App. Date Priority	Miner's Inches	In Use	NAME OF DITCH (Water Delivered By)	No.	R/F	P/G/S	Present Irr. Acres	Irrigable Acres
D-594	E. O. Lewis	Lick Creek	7-1889	16	Yes						
			7-1893	74.8	Yes	Clack-Tripp Ditch	1	R)		10	0
D-595	Ivan Hawkins	Lick Creek	1900	10	Yes		1	R)			
A-872	Frank Whittaker	Rock Creek	11-15-89	5000	150	B. R. I. D.	5	R	R	130	0
*Use Right		Lost Horse Creek				Taylor Ditch	1	R		15	0

NOTE: R—Denotes Regular Irrigation. F—Flood Irrigation. P—Water diverted by means of pumping. G—Water diverted by gravity. S—Stored Water.

Condition of System Good Topography Creek Bottom River Basin Columbia River, Lick Creek,
Adequate Supply: Yes x No Explain Lost Horse Creek, Rock Creek
Remarks * High water only.
Gets free water from the Bitterroot Irrigation District - 150 miner's inches
NOTE: See attached letter on back of form.

Also in: Plat No. Twp. Rge.	Plat No. Twp. Rge.	Plat No. Twp. Rge.
Plat No. Twp. Rge.	Plat No. Twp. Rge.	Plat No. Twp. Rge.

Information From:
Mr. C. R. Clack

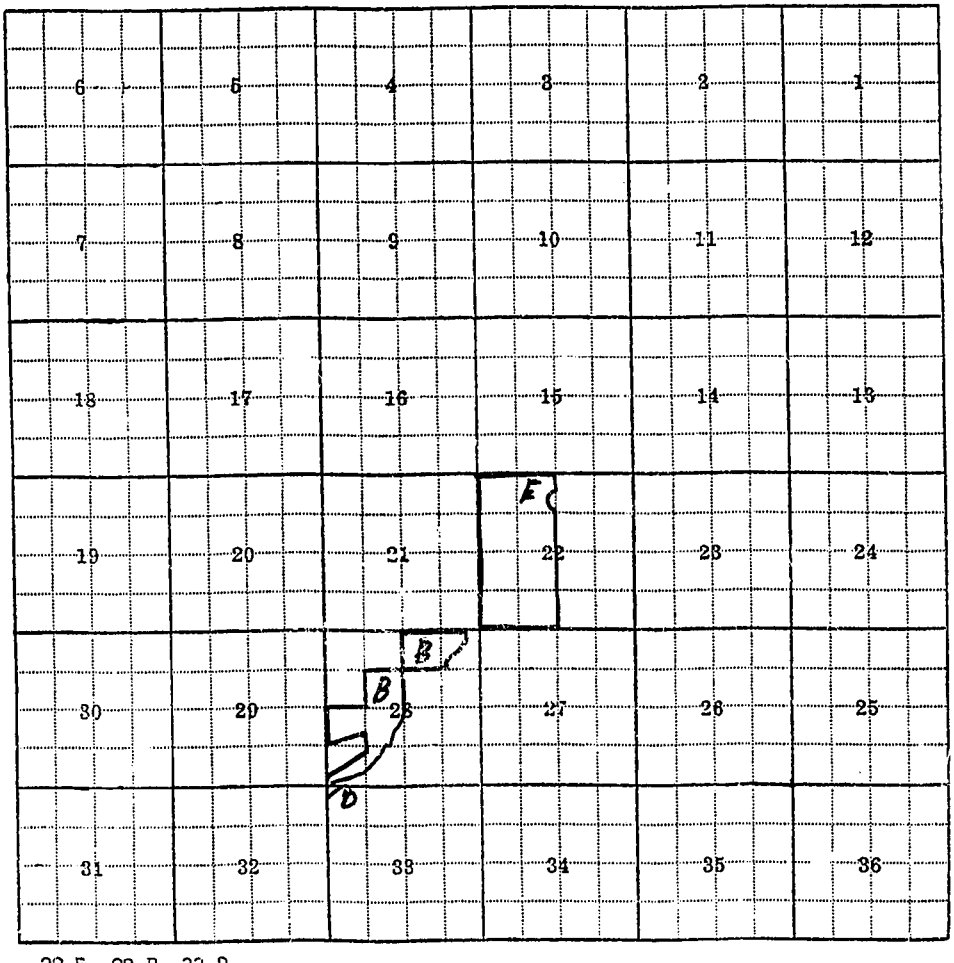
6
5
4
3
2
1
7
8
9
10
11
12
18
17
16
15
14
13
19
20
21
22
23
24
30
29
28
27
26
25
31
32
33
34
35
36
E
B
B
D

22-E, 28-B, 33-D

Charles R. Clack
Rt #1
Hamilton, Montana

Mr. Hans L. Bille
Assistant State Engineer
14 South Willson
Bozeman, Montana

Dear Sir

We have what is known as a high water right for the 20 acres mentioned. The water comes from Fort Horse Creek, Via B.R.I.D Fort Horse Ditch, Via Highlands Ditch. (Highlands are the people to the north of us.) We are entitled to all the water we need as long as there is water in Fort Horse Ditch, which is generally until the 1st to 10th of August.

Hoping this has been of service to you, if there is any additional information you need I will try to answer it.

Very Truly Yours,
Charles R. Clack

RECEIVED
MAR 11 1958
ASSISTANT
STATE ENGINEER

F-1-A

County Ravalli

Farm Checked: Date 6-25-57

By Donald Barrick

STATE OF MONTANA

STATE ENGINEERS OFFICE

Water Resources Survey

T. 4N R. 21W Plat No. 21

Photo No. 1P-181

Legal Land Owner George S. Durland Address Hamilton, Montana - Route #1

Operator Same Address

Water is deliverd by:— 1. Private System; X 2. Ditch Company; 3. State Project; 4. Federal Project; 5. Irrigation District X

If under Ditch Company, Irrigation District, or Government Project, state the number of shares or inches, acre feet, as the case may be in said system

App. No. Decree No.	NAME OF APPROPRIATOR TO WHOM DECREED	NAME OF STREAM	Date App. Date Priority	Miner's Inches	In Use	NAME OF DITCH (Water Delivered By)	No.	R/F	P/G/S	Present Irr. Acres	Irrigable Acres
*See Dist.		Rock Creek				B. R. I. D.	5	R		10	0
A-870	Thomas C. Sherrill	Rock Creek	5-21-91	500	70	Sherrill Ditch	1	R		52	0

NOTE: R—Denotes Regular Irrigation. F—Flood Irrigation. P—Water diverted by means of pumping. G—Water diverted by gravity. S—Stored Water.

Condition of System Good Topography 1st Bench River Basin Columbia River, Rock Creek

Adequate Supply: Yes x No Explain

Remarks * George & Kate Durland are signed up for 10 acres under the Bitterroot Irrigation District.

Also in: Plat No. Twp. Rge.	Plat No. Twp. Rge.	Plat No. Twp. Rge.
Plat No. Twp. Rge.	Plat No. Twp. Rge.	Plat No. Twp. Rge.

Information From:

Mr. G. S. Durland

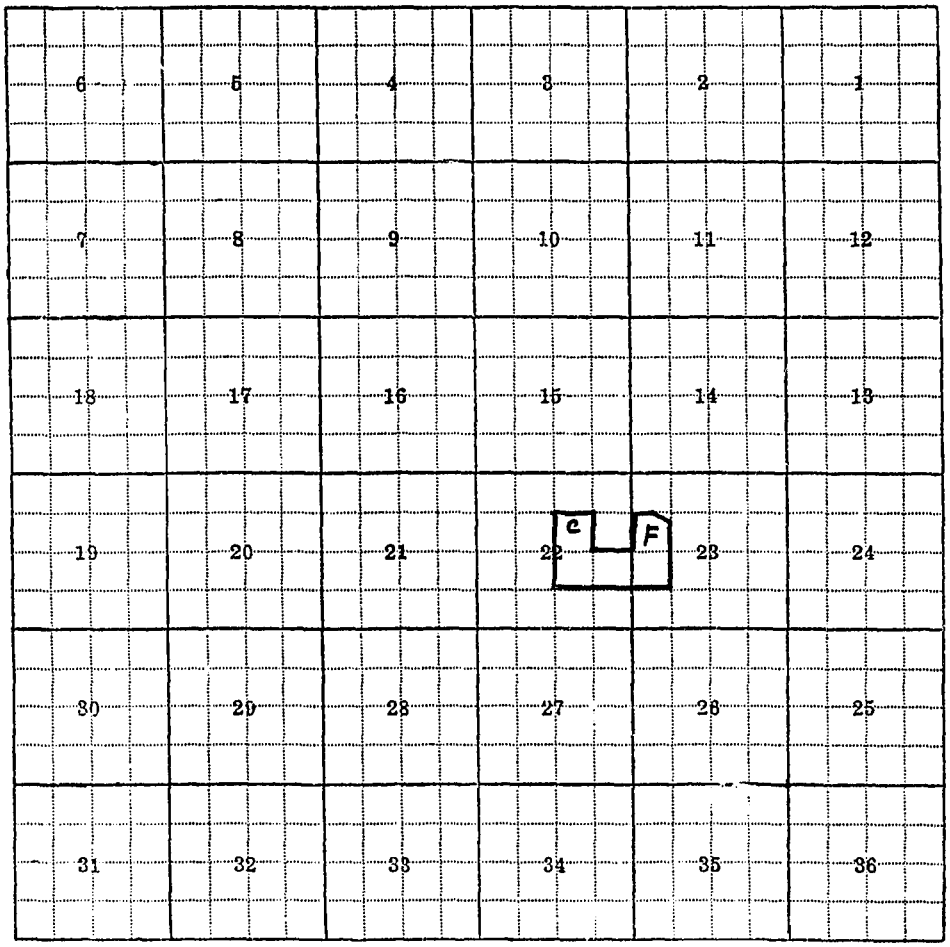
6
5
4
3
2
1
7
8
9
10
11
12
18
17
16
15
14
13
19
20
21
22
23
24
30
29
28
27
26
25
31
32
33
34
35
36
C
F

22-C, 23-F

F-1-A

County Ravalli

STATE OF MONTANA
STATE ENGINEERS OFFICE
Water Resources Survey

T 4N R 21W Plat No. 21

Farm Checked: Date 5-27-57

Photo No. 1P-132; 1P-131

By Joe Pouliot & Donald Barrick

Legal Land Owner Jess Eden Estate Address Hamilton, Montana - Route #1

Operator Same Address

Water is deliverd by:— 1. Private System; 2. Ditch Company; X 3. State Project; 4. Federal Project; 5. Irrigation District

If under Ditch Company, Irrigation District, or Government Project, state the number of shares or inches, acre feet, as the case may be in said system

App. No. Decree No.	NAME OF APPROPRIATOR TO WHOM DECREED	NAME OF STREAM	Date App. Date Priority	Miner's Inches	In Use	NAME OF DITCH (Water Delivered By)	No.	R/F	P/G/S	Present Irr. Acres	Irrigable Acres
*See Co.		S. Fk. Rock Creek				Rock Creek Ditch	2	R		171	0

NOTE: R—Denotes Regular Irrigation. F—Flood Irrigation. P—Water diverted by means of pumping. G—Water diverted by gravity. S—Stored Water.

Condition of System Good Topography Bench River Basin Columbia River, S. Fk. Rock Creek

Adequate Supply: Yes X No Explain

Remarks *Jess Eden Estate is signed up for 83.75 shares under the Rock Creek Water Company.

Also in: Plat No.	Twp.	Rge.	Plat No.	Twp.	Rge.	Plat No.	Twp.	Rge.
Plat No.	Twp.	Rge.	Plat No.	Twp.	Rge.	Plat No.	Twp.	Rge.

Information From:

James Ross

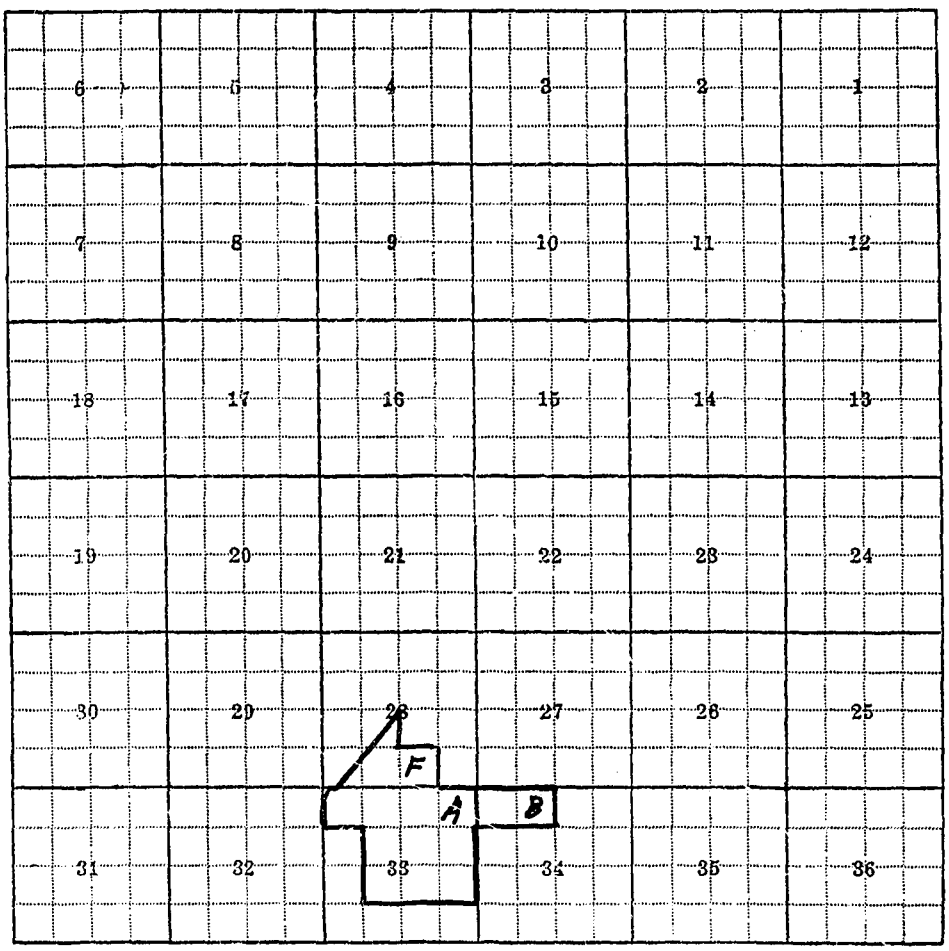
6
5
4
3
2
1
7
8
9
10
11
12
18
17
16
15
14
13
19
20
21
22
23
24
30
29
28
27
26
25
F
A
B
31
32
33
34
35
36

28-F, 33-A, 34-B

F-1-A

County Ravalli

Farm Checked: Date 5-13-57

By Donald Barrick & Joe Pouliot

STATE OF MONTANA
STATE ENGINEERS OFFICE
Water Resources Survey

T 4N R 21W Plat No 21

Photo No 1P-183

Legal Land Owner * George & Martha Else Address

Operator Jerry Else - Buying Address Hamilton, Montana - Route #1

Water is deliverd by:— 1. Private System; X 2. Ditch Company; 3. State Project; 4. Federal Project; 5. Irrigation District

If under Ditch Company, Irrigation District, or Government Project, state the number of shares or inches, acre feet, as the case may be in said system

App. No. Decree No.	NAME OF APPROPRIATOR TO WHOM DECREED	NAME OF STREAM	Date App. Date Priority	Miner's Inches	In Use	NAME OF DITCH (Water Delivered By)	No.	R/F	P/G/S	Present Ir. Acres	Irrigable Acres
D-458	M. A. Duncan	Camas Creek	4-1-95	15	Yes	Else Ditch	1	R)			
D-459	I. H. Duncan	Camas Creek	7-15-82	15	Yes			)			
			4-15-95	135	Yes	Else Ditch	1	R)			
A-1386	Isaac H. Duncan	Unnamed Springs	Spr.1885	All	Yes	Else-Renecker Ditch	1	R)		111	0
A-1615	Mrs. Ray Marshall	Seepage, Waste, Drain	3-11-31	All	Yes	Else-Renecker Ditch	1	R)			
A-1694	Letitia Tennant	Seepage, Waste, Drain	8-25-34	All	Yes	Else-Renecker Ditch	1	R)			

NOTE: R—Denotes Regular Irrigation. F—Flood Irrigation. P—Water diverted by means of pumping. G—Water diverted by gravity. S—Stored Water.

Condition of System Good Topography Creek Bottom River Basin Columbia River, Camas Creek and Springs

Adequate Supply: Yes x No Explain

Remarks *Also in Charlos Heights Orchard #1

Also in: Plat No.	Twp.	Rge.	Plat No.	Twp.	Rge.	Plat No.	Twp.	Rge.
21	4N	21W						

Information From:
Mr. Jerry Else

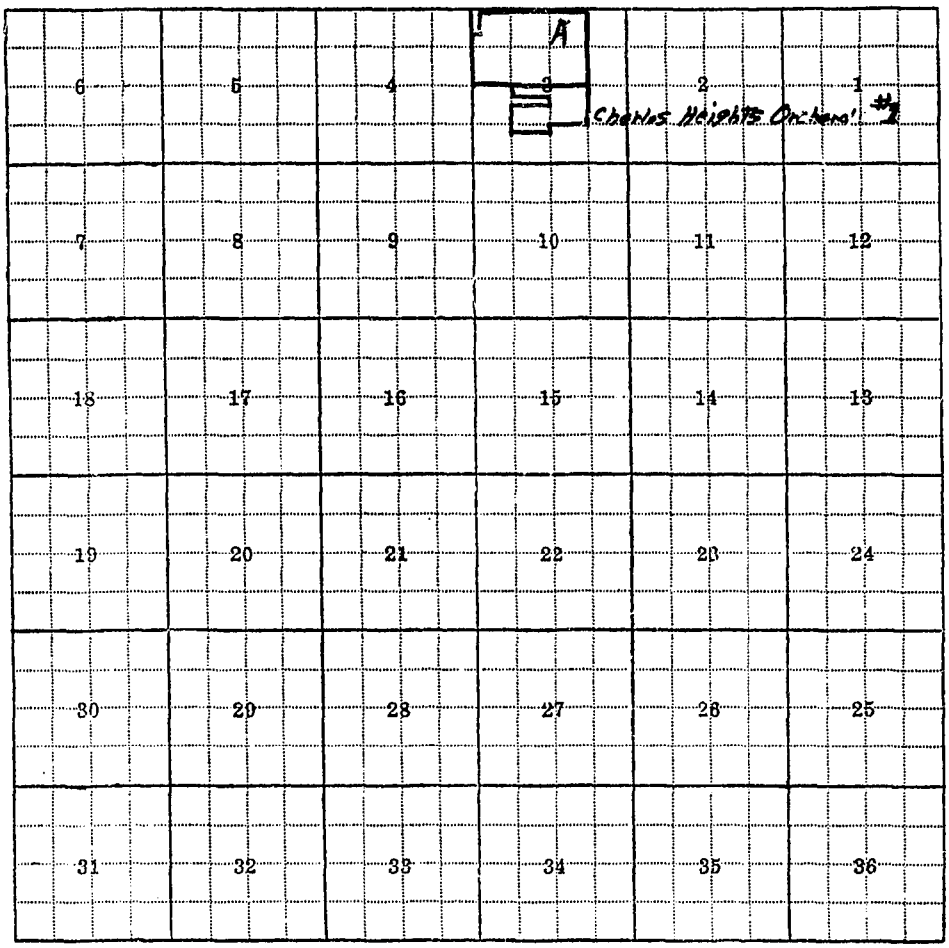
A
6
5
4
3
2
1
Charles Heights Orchard #2
7
8
9
10
11
12
18
17
16
15
14
13
19
20
21
22
23
24
30
29
28
27
26
25
31
32
33
34
35
36

3-A.

F-1-A

County Ravalli

STATE OF MONTANA
STATE ENGINEERS OFFICE
Water Resources Survey

T.4N. R.21W. Plat No. 21

Farm Checked: Date 5-27-57

Photo No. 1P-180

By Donald Barrick & Joe Poulipt

Legal Land Owner Arne & Mary Fosdal Address Hamilton, Montana - Route #1

Operator Same Address

Water is deliverd by:— 1. *Private System;* X 2. *Ditch Company;* X 3. *State Project;* 4. *Federal Project;* 5. *Irrigation District*

If under Ditch Company, Irrigation District, or Government Project, state the number of shares or inches, acre feet, as the case may be in said system

App. No. Decree No.	NAME OF APPROPRIATOR TO WHOM DECREED	NAME OF STREAM	Date App. Date Priority	Miner's Inches	In Use	NAME OF DITCH (Water Delivered By)	No.	R/F	P/G/S	Present Irr. Acres	Irrigable Acres
A-1327	Richard B. Nicholson	Como Lake	10-16-99	200	117	McLean-Fosdal Ditch	1	R		73	0
*See Co.		S. Fk. Rock Creek				Rock Creek Ditch	2	R		67	0

NOTE: R—Denotes Regular Irrigation. F—Flood Irrigation. P—Water diverted by means of pumping. G—Water diverted by gravity. S—Stored Water.

Condition of System Good Topography Top Bench River Basin Columbia River, Lake Como, S. Fk. Rock Creek

Adequate Supply: Yes X No Explain

Remarks *Arne Fosdal is signed up for 30 shares under the Rock Creek Water Company.

Also in: Plat No.	Twp.	Rge.	Plat No.	Twp.	Rge.	Plat No.	Twp.	Rge.
Plat No.	Twp.	Rge.	Plat No.	Twp.	Rge.	Plat No.	Twp.	Rge.

Information From:

Arne Fosdal

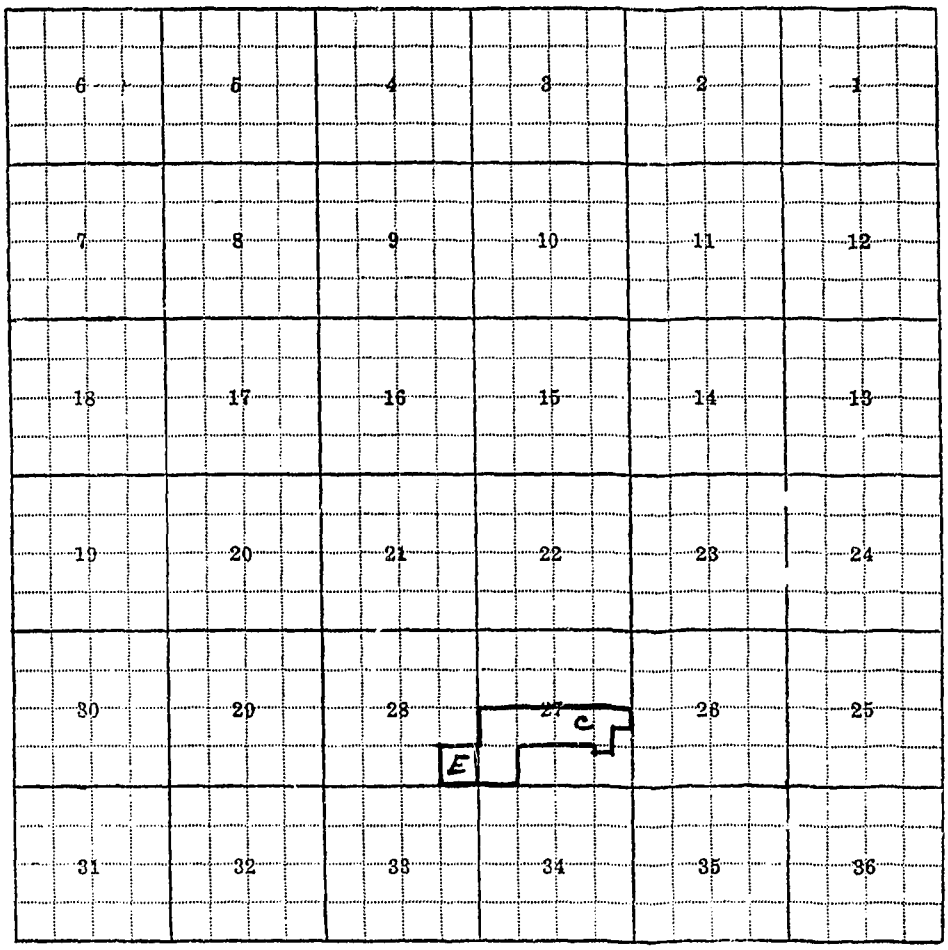
6
5
4
3
2
1
7
8
9
10
11
12
18
17
16
15
14
13
19
20
21
22
23
24
30
29
28
27
C
26
25
E
31
32
33
34
35
36

27-C, 28-E

F-1-A

County Ravalli

STATE OF MONTANA
STATE ENGINEERS OFFICE
Water Resources Survey

T. 4N R. 21W Plot No. 21

Farm Checked: Date 6-19-57

Photo No. 1P-179

By Donald Barrick

Legal Land Owner Charles M. Fox Address Hamilton, Montana - Route #1

Operator Same Address

Water is deliverd by:— 1. Private System; X 2. Ditch Company; 3. State Project; 4. Federal Project; 5. Irrigation District

If under Ditch Company, Irrigation District, or Government Project, state the number of shares or inches, acre feet, as the case may be in said system

App. No. Decree No.	NAME OF APPROPRIATOR TO WHOM DECREED	NAME OF STREAM	Date App. Date Priority	Miner's Inches	In Use	NAME OF DITCH (Water Delivered By)	No.	R/F	P/G/S	Present Irr. Acres	Irrigable Acres
D-147	Vernon Dent	Bitterroot River	5-1-02	105	No	Pump	1	R		0	4

NOTE: R—Denotes Regular Irrigation. F—Flood Irrigation. P—Water diverted by means of pumping. G—Water diverted by gravity. S—Stored Water.

Condition of System Topography River Basin

Adequate Supply: Yes No Explain

Remarks Has 15 miner's inches of D-147 - DOES NOT USE IT.

Also in: Plat No. Twp. Rge.	Plat No. Twp. Rge.	Plat No. Twp. Rge.
Plat No. Twp. Rge.	Plat No. Twp. Rge.	Plat No. Twp. Rge.

Information From:

Mrs. Fox


6
5
4
3
2
1
7
8
9
10
11
12
18
17
16
15
14
13
19
20
21
22
23
24
30
29
28
27
26
25
31
32
33
34
35
36

35-0

F-1-A

County Ravalli

Farm Checked: Date 6-27-57

By Donald Barrick

STATE OF MONTANA
STATE ENGINEERS OFFICE
Water Resources Survey

T 4N R 21W Plat No 21

Photo No 1P-180

Legal Land Owner Henry & Iva Furniss Address Hamilton, Montana - Route #1

Operator Same Address

Water is deliverd by:— 1. Private System; X 2. Ditch Company; 3. State Project; 4. Federal Project; 5. Irrigation District

If under Ditch Company, Irrigation District, or Government Project, state the number of shares or inches, acre feet, as the case may be in said system

App. No. Decree No.	NAME OF APPROPRIATOR TO WHOM DECREED	NAME OF STREAM	Date App. Date Priority	Miner's Inches	In Use	NAME OF DITCH (Water Delivered By)	No.	R/F	P/G/S	Present Irr. Acres	Irrigable Acres
A-866	G. W. McKinney	Rock Creek	5-1-88	100	Yes	Furniss Ditch	1	R)		46	0
A-1623	G. W. McKinney	Seepage, Waste, Drain	5-1-02	50	Yes	Furniss Ditch	1	R)			

NOTE: R—Denotes Regular Irrigation. F—Flood Irrigation. P—Water diverted by means of pumping. G—Water diverted by gravity, S—Stored Water.

Condition of System Fair Topography 1st Bench River Basin Columbia River, Rock Creek & Seepage

Adequate Supply: Yes x No Explain

Remarks

Also in: Plat No Twp Rge	Plat No Twp Rge	Plat No Twp Rge
Plat No Twp Rge	Plat No Twp Rge	Plat No Twp Rge

Information From:
Mr. Henry Furniss

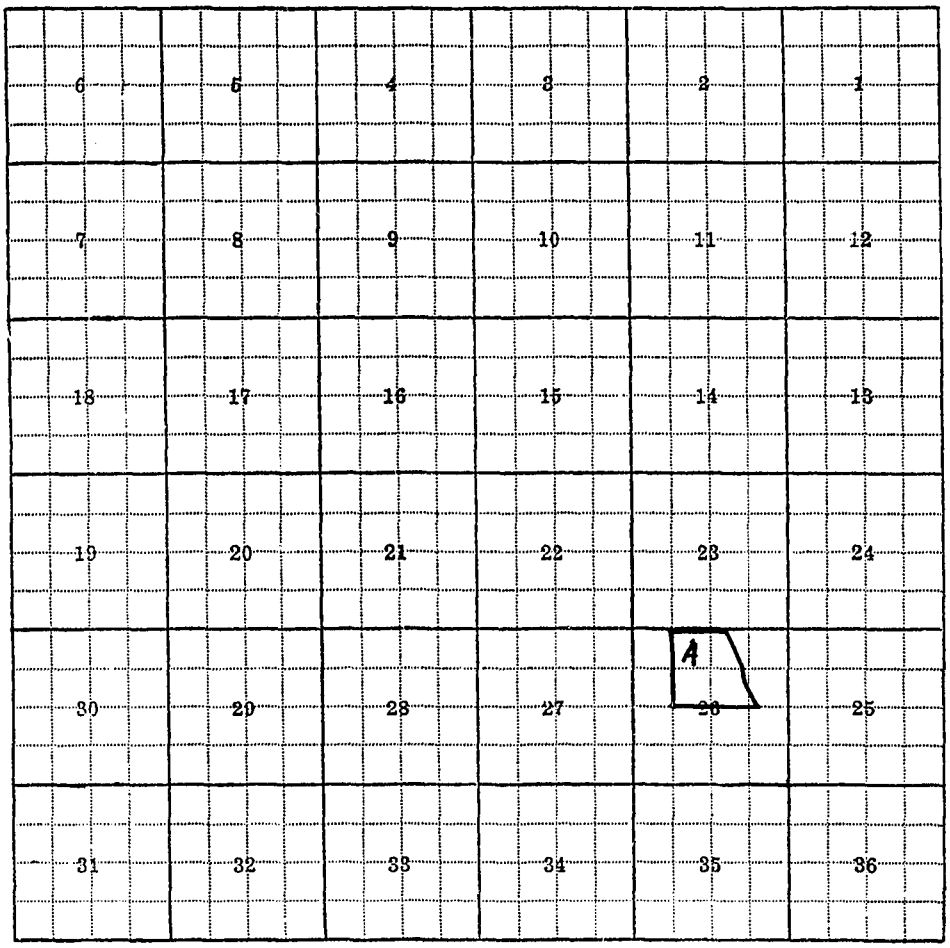
6
5
4
3
2
1
7
8
9
10
11
12
18
17
16
15
14
13
19
20
21
22
23
24
A
30
29
28
27
26
25
31
32
33
34
35
36

26-A

F-1-A

County Ravalli

STATE OF MONTANA
STATE ENGINEERS OFFICE
Water Resources Survey

T. 4N R. 21W Plat No. 21

Farm Checked: Date 5-10-57

Photo No. 1P-129

By Donald Barrick & Joe Pouliot

Legal Land Owner Walter L. Groat Address Wyoming

Operator ..... Address .....

Water is deliverd by:— 1. Private System; 2. Ditch Company; 3. State Project; 4. Federal Project; 5. Irrigation District

If under Ditch Company, Irrigation District, or Government Project, state the number of shares or inches, acre feet, as the case may be in said system .....

App. No. Decree No.	NAME OF APPROPRIATOR TO WHOM DECREED	NAME OF STREAM	Date App. Date Priority	Miner's Inches	In Use	NAME OF DITCH (Water Delivered By)	No.	R/F	P/G/S	Present Ir. Acres	Irrigable Acres
A-1500	Lillian G. Burgess	Seepage, Waste, Drain	5-16-36	All	Stock	Stock Water					
A-1501	Lillian G. Burgess	Seepage, Waste, Drain	9-27-37	All	Stock	Stock Water					

NOTE: R—Denotes Regular Irrigation. F—Flood Irrigation. P—Water diverted by means of pumping. G—Water diverted by gravity. S—Stored Water.

Condition of System ..... Topography ..... River Basin .....

Adequate Supply: Yes..... No..... Explain .....

Remarks .....

Also in: Plat No..... Twp..... Rge.....	Plat No..... Twp..... Rge.....	Plat No..... Twp..... Rge.....
Plat No..... Twp..... Rge.....	Plat No..... Twp..... Rge.....	Plat No..... Twp..... Rge.....

Information From:
Mr. Charles Norman

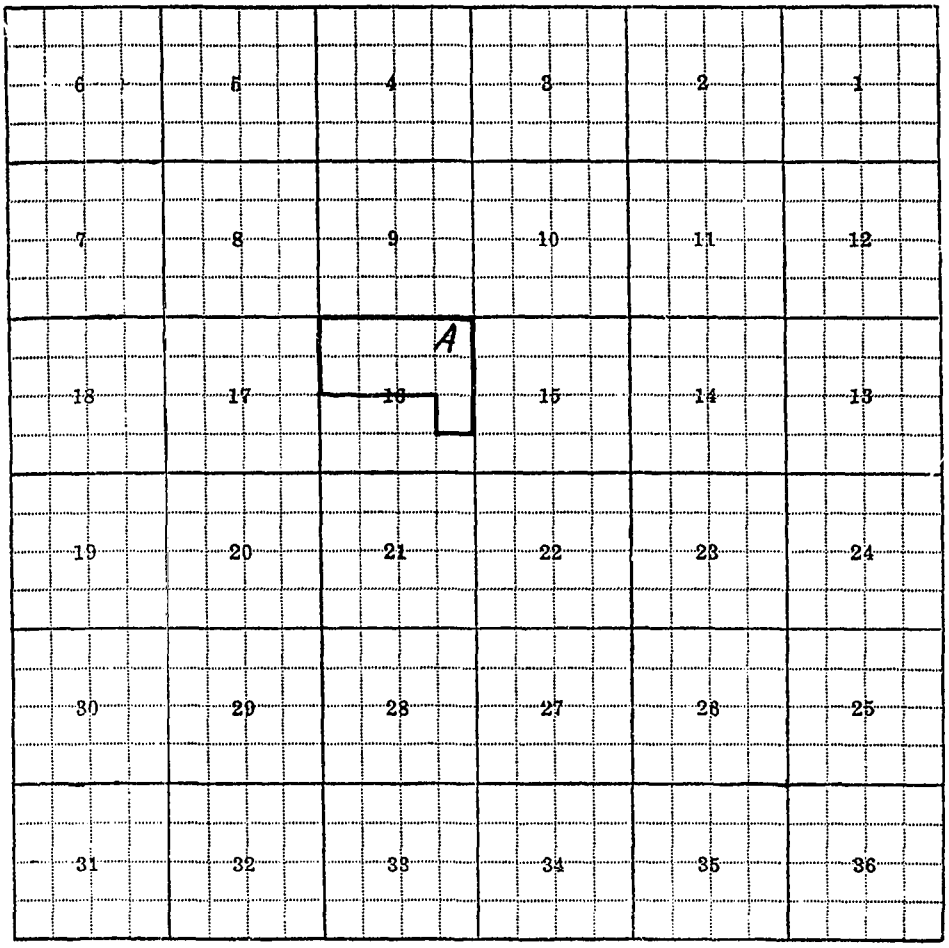
6
5
4
3
2
1
7
8
9
10
11
12
A
18
17
16
15
14
13
19
20
21
22
23
24
30
29
28
27
26
25
31
32
33
34
35
36

16-A

F-I-A

County Ravalli

Farm Checked: Date 6-20-57

By Donald Barrick

STATE OF MONTANA
STATE ENGINEERS OFFICE
Water Resources Survey

T. 4N R. 21W Plat No. 21

Photo No. 1P-180

Legal Land Owner Tish & Fern Harding Address Hamilton, Montana - Route #1

Operator Same Address

Water is deliverd by:— 1. Private System; 2. Ditch Company; 3. State Project; 4. Federal Project; 5. Irrigation District X

If under Ditch Company, Irrigation District, or Government Project, state the number of shares or inches, acre feet, as the case may be in said system

App. No. Decree No.	NAME OF APPROPRIATOR TO WHOM DECREED	NAME OF STREAM	Date App. Date Priority	Miner's Inches	In Use	NAME OF DITCH (Water Delivered By)	No.	R/F	P/G/S	Present Irr. Acres	Irrigable Acres
A-860	William Coy	Rock Creek	5-1-97	200	7	B. R. I. D.	5	R		7	0

NOTE: R—Denotes Regular Irrigation. F—Flood Irrigation. P—Water divorted by means of pumping. G—Water diverted by gravity. S—Stored Water.

Condition of System Good Topography Bench River Basin Columbia River, Rock Creek

Adequate Supply: Yes x No Explain

Remarks Receives 7 miner's inches of free water from the Bitterroot Irrigation District.

Also in: Plat No. Twp. Rge.	Plat No. Twp. Rge.	Plat No. Twp. Rge.
Plat No. Twp. Rge.	Plat No. Twp. Rge.	Plat No. Twp. Rge.

Information From:

Mr. E. D. Kyle

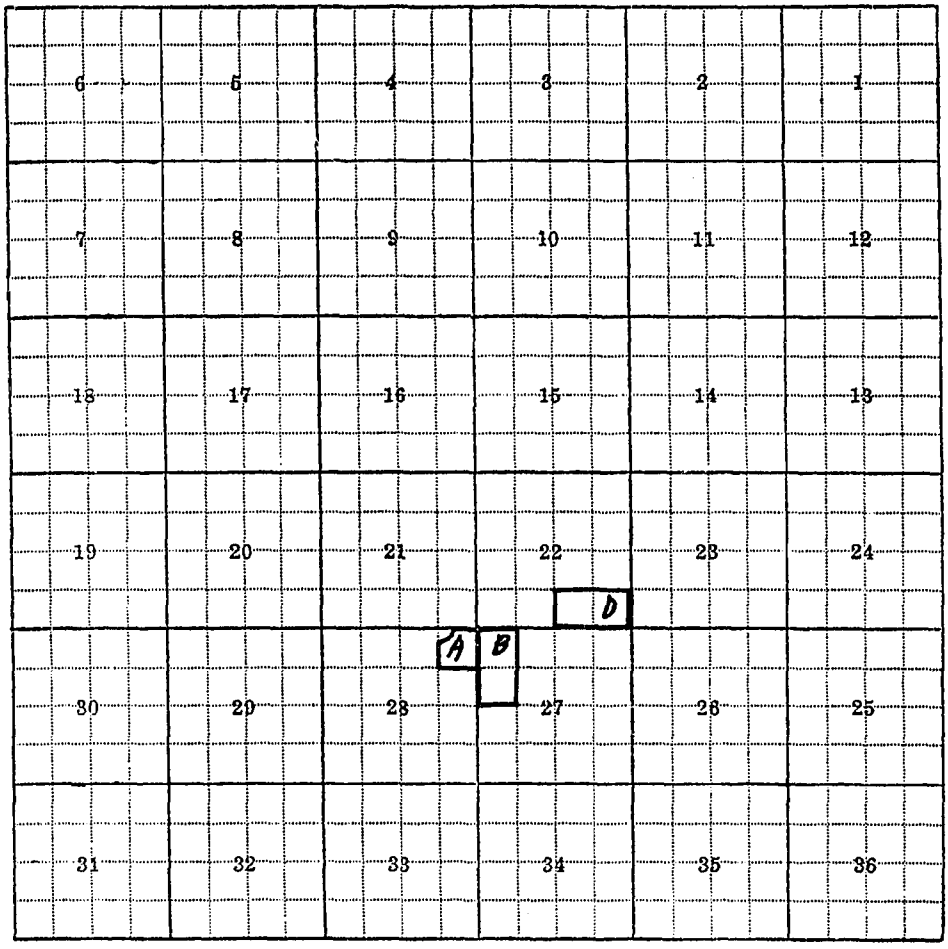
6
5
4
3
2
1
7
8
9
10
11
12
18
17
16
15
14
13
19
20
21
22
23
24
D
A
B
30
29
28
27
26
25
31
32
33
34
35
36

22-D, 27-B, 28-A

F-1-A

County Ravalli

STATE OF MONTANA
STATE ENGINEERS OFFICE
Water Resources Survey

T 4N R 21W Plat No. 21

Farm Checked: Date 5-11-57

Photo No. 1P-181

By Donald Barrick & Joe Pauliot

Legal Land Owner Reid & Marie Hatch Address Darby, Montana

Operator Maurice Deveraux Address Hamilton, Montana - Route #1

Water is deliverd by:— 1. Private System; x 2. Ditch Company; 3. State Project; 4. Federal Project; 5. Irrigation District x

If under Ditch Company, Irrigation District, or Government Project, state the number of shares or inches, acre feet, as the case may be in said system

App. No. Decree No.	NAME OF APPROPRIATOR TO WHOM DECREED	NAME OF STREAM	Date App. Date Priority	Miner's Inches	In Use	NAME OF DITCH (Water Delivered By)	No.	R/F	P/G/S	Present Irr. Acres	Irrigable Acres
A-872	Frank Whittaker	Rock Creek	11-15-89	5000	40	B. R. I. D.	5	R		7	0
Use Right		Lick Creek				Hatch Ditch	1	R		20	0

NOTE: R—Denotes Regular Irrigation. F—Flood Irrigation. P—Water diverted by means of pumping. G—Water diverted by gravity. S—Stored Water.

Condition of System Fair Topography Creek Bottom River Basin Columbia River, Rock Creek,
Adequate Supply: Yes x No Explain Lick Creek.
Remarks He claims a right in Lick Creek, but does not know how much and it is not recorded.
Gets 40 miner's inches of free water from the Bitterroot Irrigation District.

Also in: Plat No. 23 Twp. 3N Rge. 21W	Plat No. Twp. Rge.	Plat No. Twp. Rge.
Plat No. Twp. Rge.	Plat No. Twp. Rge.	Plat No. Twp. Rge.

Information From:
Mrs. Maurice Deveraux

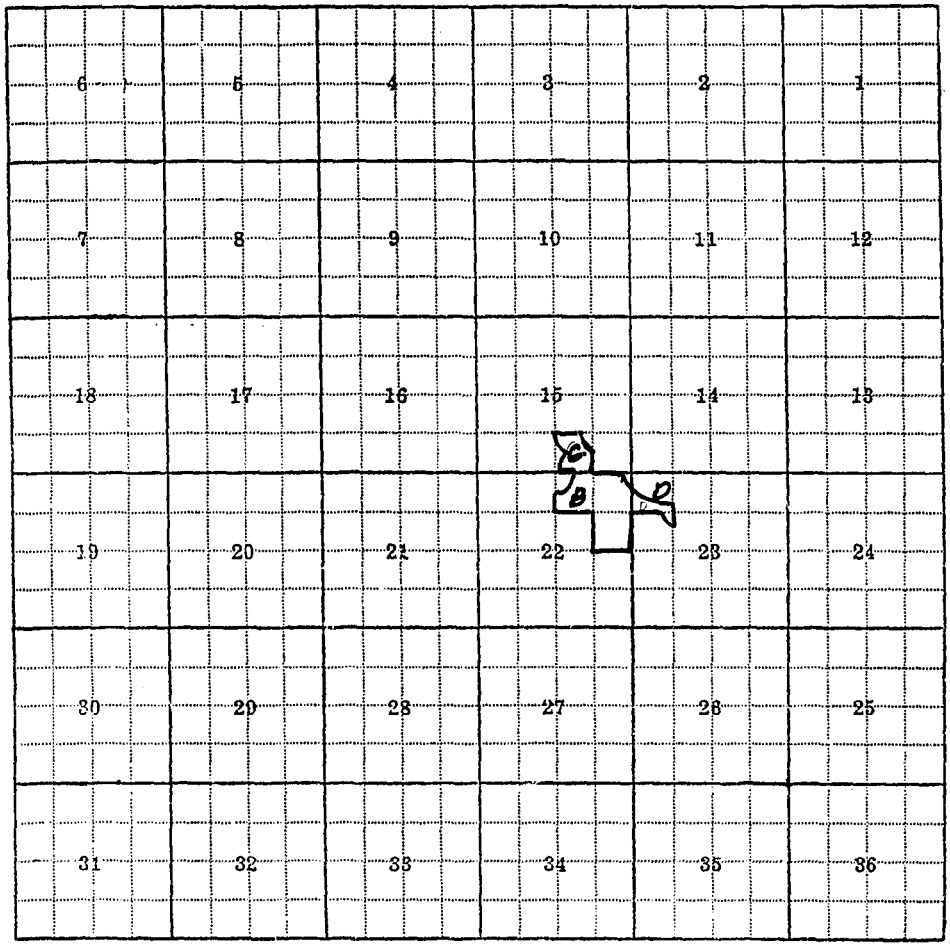
6
5
4
3
2
1
7
8
9
10
11
12
18
17
16
15
14
13
C
B
D
19
20
21
22
23
24
30
29
28
27
26
25
31
32
33
34
35
36

15-G, 22-B, 23-D

F-1-A

County Ravalli

STATE OF MONTANA
STATE ENGINEERS OFFICE
Water Resources Survey

T. 4N R. 21W Plat No. 21

Farm Checked: Date 6-18-57

Photo No. 1P-179

By Donald Barrick

Legal Land Owner Marian & Matilda Hayden Address

Operator Address

Water is deliverd by:— 1. Private System; × 2. Ditch Company; 3. State Project; 4. Federal Project; 5. Irrigation District

If under Ditch Company, Irrigation District, or Government Project, state the number of shares or inches, acre feet, as the case may be in said system

App. No. Decree No.	NAME OF APPROPRIATOR TO WHOM DECREED	NAME OF STREAM	Date App. Date Priority	Miner's Inches	In Use	NAME OF DITCH (Water Delivered By)	No.	R/F	P/G/S	Present Irr. Acres	Irrigable Acres
D-147	Vernon Dent	Bitterroot River	5-1-02	105	No	Tiedt-Nicholson	1	R		0	28

NOTE: R—Denotes Regular Irrigation. F—Flood Irrigation. P—Water diverted by means of pumping. G—Water diverted by gravity. S—Stored Water.

Condition of System Topography River Basin

Adequate Supply: Yes No Explain

Remarks Has 37 miner's inches of D-147, but does not use it.
Dent water, when in use, is carried by Tiedt-Nicholson Ditch to the SW¼ corner of Section 35, Twp. 4N - Rge. 21W

Also in: Plat No. Twp. Rge.	Plat No. Twp. Rge.	Plat No. Twp. Rge.
Plat No. Twp. Rge.	Plat No. Twp. Rge.	Plat No. Twp. Rge.

Information From:
Mrs. Matilda Hayden

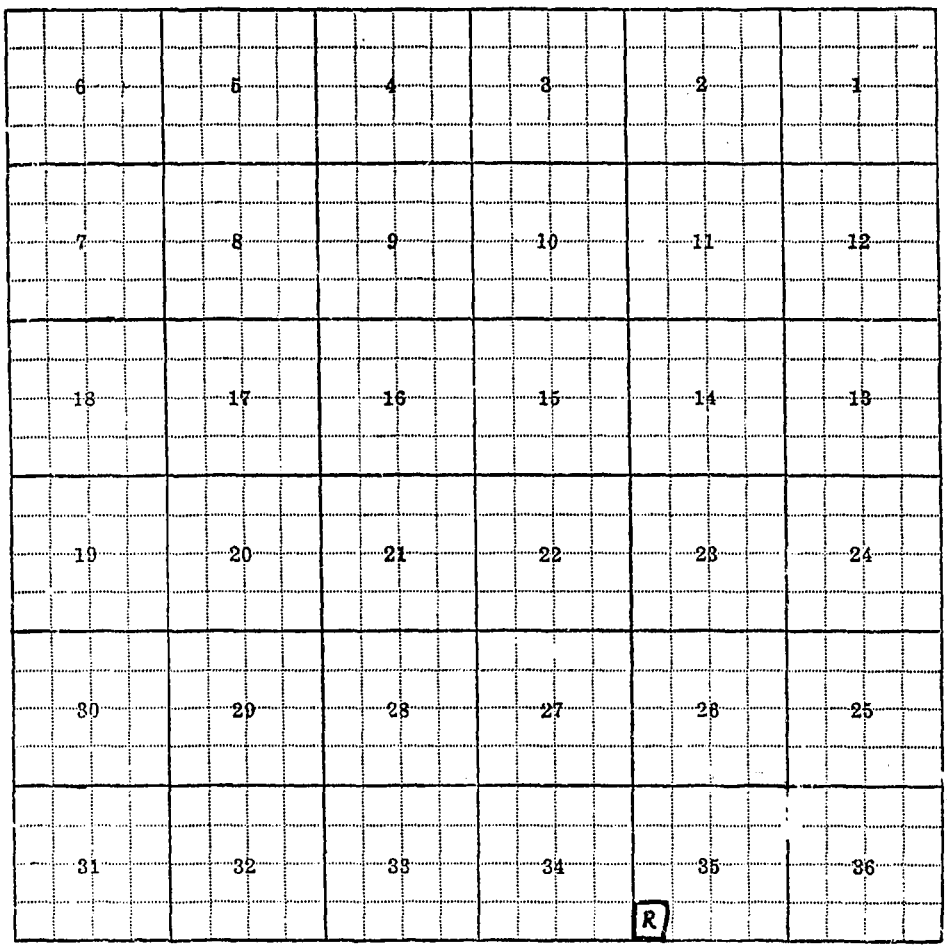
6
5
4
3
2
1
7
8
9
10
11
12
18
17
16
15
14
13
19
20
21
22
23
24
30
29
28
27
26
25
31
32
33
34
35
36
R

F-1-A

County Ravalli

STATE OF MONTANA
STATE ENGINEERS OFFICE
Water Resources Survey

T 4N R 21W Plat No. 21

Farm Checked. Date 5-21-57

Photo No. 1P-129; 1P-182

By Donald Barrick & Joe Pouliot

Legal Land Owner Thomas Heiland Address Hamilton, Montana - Route #1

Operator ..... Address .....

Water is deliverd by:— 1. Private System; X 2. Ditch Company; 3. State Project 4. Federal Project; 5. Irrigation District

If under Ditch Company, Irrigation District, or Government Project, state the number of shares or inches, acre feet, as the case may be in said system .....

App. No. Decree No.	NAME OF APPROPRIATOR TO WHOM DECREED	NAME OF STREAM	Date App. Date Priority	Miner's Inches	In Use	NAME OF DITCH (Water Delivered By)	No.	R/F	P/G/S	Present Irr. Acres	Irrigable Acres
Forest											
Service											
Permit	E. G. Taylor	Fish Lake	8-12-36	623							
				a.f	Yes	Lost Horse Supply Ditch					
						to B. R. I. D. from					
						Lost Horse Creek	1	R	R	132	139
D-592	Bitterroot Valley										
	Irrigation Company	Lick Creek	4-1907	80	No						

NOTE: R—Denotes Regular Irrigation. F—Flood Irrigation. P—Water diverted by means of pumping. G—Water diverted by gravity. S—Stored Water.

Condition of System Good Topography Bench River Basin Columbia River, Fish Lake

Adequate Supply: Yes X No Explain .....

Remarks Fish Lake is used for the Forest Hill Ranch only, according to Mr. Heiland.

Also in: Plat No. Twp. Rge.	Plat No. Twp. Rge.	Plat No. Twp. Rge.
Plat No. Twp. Rge.	Plat No. Twp. Rge.	Plat No. Twp. Rge.

Information From:

Mr. Thomas Heiland

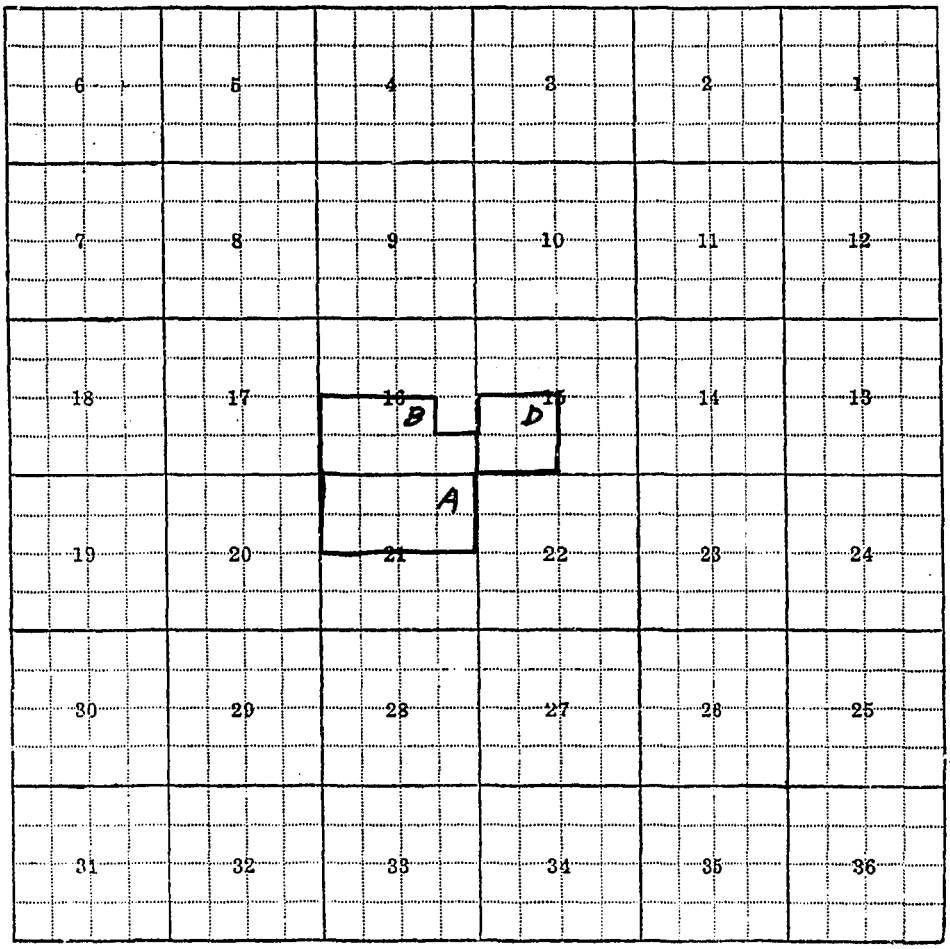
6
5
4
3
2
1
7
8
9
10
11
12
18
17
16
15
14
13
B
D
A
19
20
21
22
23
24
30
29
28
27
26
25
31
32
33
34
35
36

15-D, 16-B, 21-A

F-1-A

County Ravalli

Farm Checked: Date 6-18-57

By Donald Barrick

STATE OF MONTANA
STATE ENGINEERS OFFICE
Water Resources Survey

T 4N R 21W Plat No. 21

Photo No. 1P-179

Legal Land Owner Charles & Nellie Kimmel Address Hamilton, Montana - Route #1

Operator Same Address

Water is deliverd by:— 1. Private System; 2. Ditch Company; 3. State Project; 4. Federal Project; 5. Irrigation District

If under Ditch Company, Irrigation District, or Government Project, state the number of shares or inches, acre feet, as the case may be in said system

App. No. Decree No.	NAME OF APPROPRIATOR TO WHOM DECREED	NAME OF STREAM	Date App. Date Priority	Miner's Inches	In Use	NAME OF DITCH (Water Delivered By)	No.	R/F	P/G/S	Present Irr. Acres	Irrigable Acres
Use Right		Bitterroot River				Pump				0	4

NOTE: R—Denotes Regular Irrigation. F—Flood Irrigation. P—Water diverted by means of pumping. G—Water diverted by gravity. S—Stored Water.

Condition of System ..... Topography ..... River Basin Columbia River, Bitterroot River

Adequate Supply: Yes..... No..... Explain .....

Remarks Claims a water right, but it is not recorded.

Also in: Plat No..... Twp..... Rge.....	Plat No..... Twp..... Rge.....	Plat No..... Twp..... Rge.....
Plat No..... Twp..... Rge.....	Plat No..... Twp..... Rge.....	Plat No..... Twp..... Rge.....

Information From:

Mr. Charles Kimmel

6	5	4	3	2	1
7	8	9	10	11	12
18	17	16	15	14	13
19	20	21	22	23	24
30	29	28	27	26	25
31	32	33	34		36

35-L

F-1-A

County Ravalli

STATE OF MONTANA
STATE ENGINEERS OFFICE
Water Resources Survey

T. 4N R. 21W Plat No. 21

Farm Checked: Date 6-24-57

Photo No. 1P-181

By Donald Barrick

Legal Land Owner E. D. Kyle Address Hamilton, Montana - Route #1

Operator Same Address

Water is deliverd by:— 1. Private System; X 2. Ditch Company; 3. State Project; 4. Federal Project; 5. Irrigation District

If under Ditch Company, Irrigation District, or Government Project, state the number of shares or inches, acre feet, as the case may be in said system

App. No. Decree No.	NAME OF APPROPRIATOR TO WHOM DECREED	NAME OF STREAM	Date App. Date Priority	Miner's Inches	In Use	NAME OF DITCH (Water Delivered By)	No.	R/F	P/G/S	Present Irr. Acres	Irrigable Acres
A-870	Thomas C. Sherrill	Rock Creek	5-21-91	500	60	Sherrill Ditch	1	R		16	44
A-1048	John F. Logan	Spring Creek (Res.)	10-31-08	200	No						

NOTE: R—Denotes Regular Irrigation. F—Flood Irrigation. P—Water diverted by means of pumping. G—Water diverted by gravity. S—Stored Water.

Condition of System Good Topography Bench River Basin Columbia River, Rock Creek

Adequate Supply: Yes X No Explain

Remarks Mr. Kyle has no right to the A-870 water. Using it by gentlemen's agreement.
Spring Creek (Res.) - not in use. (No one knows of it)

Also in: Plat No. Twp. Rge.	Plat No. Twp. Rge.	Plat No. Twp. Rge.
Plat No. Twp. Rge.	Plat No. Twp. Rge.	Plat No. Twp. Rge.

Information From:
Mr. E. D. Kyle

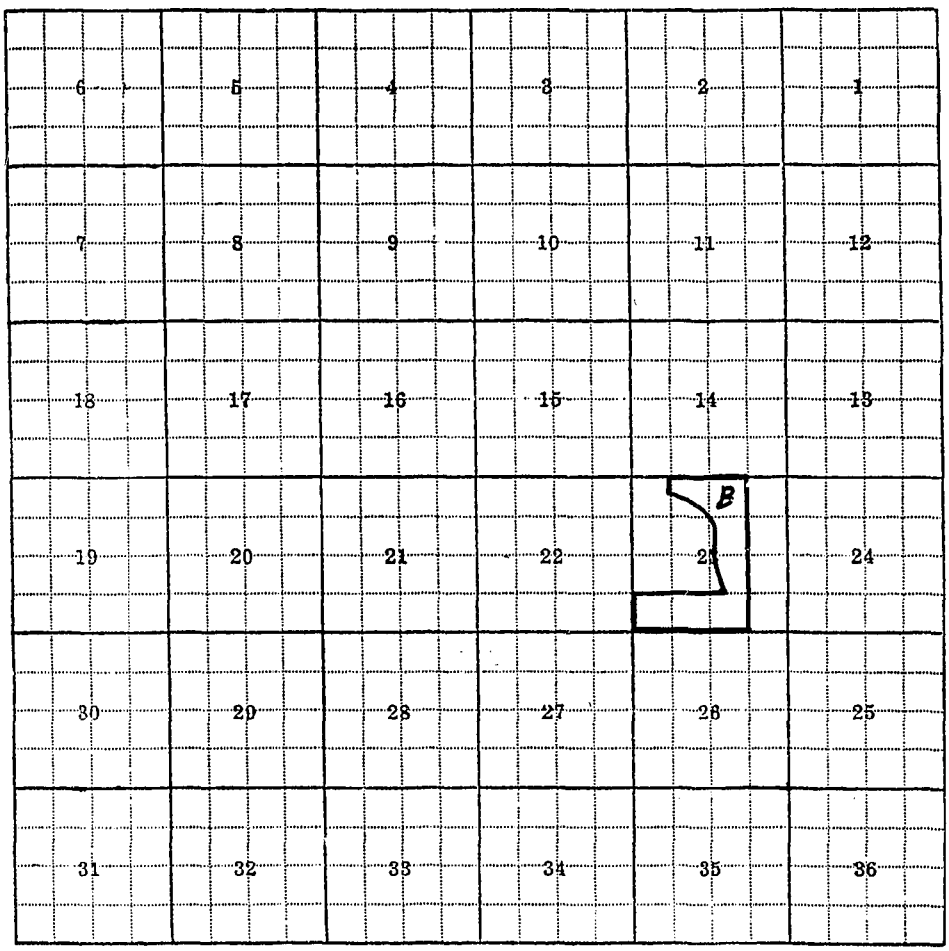
6
5
4
3
2
1
7
8
9
10
11
12
18
17
16
15
14
13
B
19
20
21
22
23
24
30
29
28
27
26
25
31
32
33
34
35
36

23-B

F-1-A

County Ravalli

Farm Checked: Date 6-19-57

By Donald Barrick

STATE OF MONTANA
STATE ENGINEERS OFFICE
Water Resources Survey

T 4N R 21W Plat No. 21

Photo No. 1P-179

Legal Land Owner Clyde & Jennie Long Address Hamilton, Montana - Route #1

Operator Same Address

Water is deliverd by:— 1. Private System; X 2. Ditch Company; 3. State Project; 4. Federal Project; 5. Irrigation District

If under Ditch Company, Irrigation District, or Government Project, state the number of shares or inches, acre feet, as the case may be in said system

App. No. Decree No.	NAME OF APPROPRIATOR TO WHOM DECREED	NAME OF STREAM	Date App. Date Priority	Miner's Inches	In Use	NAME OF DITCH (Water Delivered By)	No.	R/F	P/G/S	Present Irr. Acres	Irrigable Acres
		Private Pump				Sprinkles	1		P	1	0

NOTE: R—Denotes Regular Irrigation. F—Flood Irrigation. P—Water diverted by means of pumping. G—Water diverted by gravity. S—Stored Water.

Condition of System Good Topography Bottom Land River Basin Columbia River, Well

Adequate Supply: Yes X No Explain

Remarks

Also in: Plat No. Twp. Rge.	Plat No. Twp. Rge.	Plat No. Twp. Rge.
Plat No. Twp. Rge.	Plat No. Twp. Rge.	Plat No. Twp. Rge.

Information From:

Mr. Long


6
5
4
3
2
1
7
8
9
10
11
12
18
17
16
15
14
13
19
20
21
22
23
24
30
29
28
27
26
25
D
31
32
33
34
35
36

35-D

F-1-A

County Ravalli

STATE OF MONTANA
STATE ENGINEERS OFFICE
Water Resources Survey

T 4N R 21W Plat No. 21

Farm Checked: Date 5-28-57

Photo No. 1P-179

By Donald Barrick & Joe Pouliot

Legal Land Owner Milton Lott Address Hamilton, Montana - Route #1

Operator ..... Address .....

Water is deliverd by:— 1. Private System; X 2. Ditch Company; X 3. State Project; 4. Federal Project; 5. Irrigation District

If under Ditch Company, Irrigation District, or Government Project, state the number of shares or inches, acre feet, as the case may be in said system .....

App. No. Decree No.	NAME OF APPROPRIATOR TO WHOM DECREED	NAME OF STREAM	Date App. Date Priority	Miner's Inches	In Use	NAME OF DITCH (Water Delivered By)	No.	R/F	P/G/S	Present Irr. Acres	Irrigable Acres
D-1106	Mary Gilmore	Tin Cup Creek	8-1-83	16	Yes	Waddell Ditch	1	R)		4	0
*Use Right		Bitterroot River				Tiedt-Nicholson Ditch	1	R)			
**See Co.		So. Fk. Rock Creek				Rock Creek Ditch	2	R		37	0

NOTE: R—Denotes Regular Irrigation. F—Flood Irrigation. P—Water diverted by means of pumping. G—Water diverted by gravity. S—Stored Water.

Condition of System Good Topography Bench River Basin Columbia River, S. Fk. Rock Creek, Tin Cup Creek, Bitterroot River

Adequate Supply: Yes x No Explain .....

Remarks *River water was not decreed to this land according to case #4508.

** Milton Lott is signed up for 12 shares under the Rock Creek Water Company.

Also in: Plat No. Twp. Rge.	Plat No. Twp. Rge.	Plat No. Twp. Rge.
Plat No. Twp. Rge.	Plat No. Twp. Rge.	Plat No. Twp. Rge.

Information From:

Milton Lott

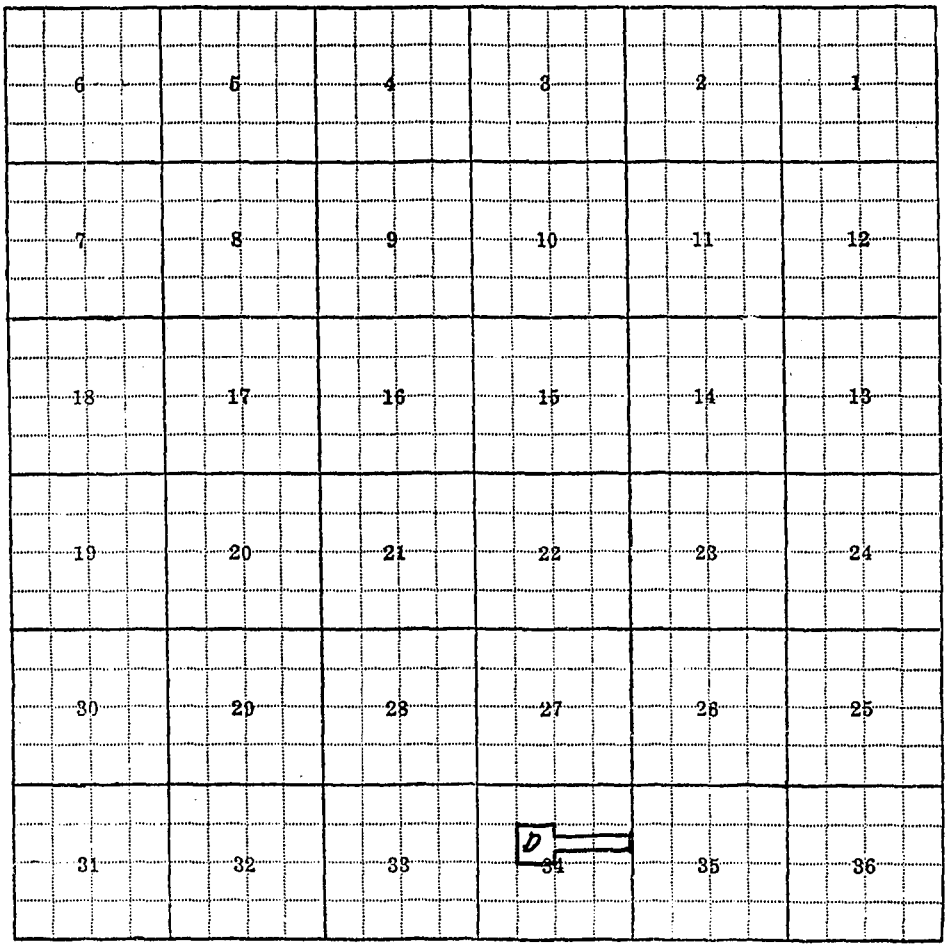
6
5
4
3
2
1
7
8
9
10
11
12
18
17
16
15
14
13
19
20
21
22
23
24
30
29
28
27
26
25
31
32
33
D
34
35
36

34-D

F-1-A

County Ravalli

STATE OF MONTANA
STATE ENGINEERS OFFICE
Water Resources Survey

T. 4N R. 21W Plat No. 21

Farm Checked: Date 6-25-57

Photo No. 1P-180

By Donald Barrick

Legal Land Owner John & Elizabeth Maydole Address Hamilton, Montana - Route #1

Operator Same Address

Water is deliverd by:— 1. Private System; 2. Ditch Company; 3. State Project; 4. Federal Project; 5. Irrigation District

If under Ditch Company, Irrigation District, or Government Project, state the number of shares or inches, acre feet, as the case may be in said system

App. No. Decree No.	NAME OF APPROPRIATOR TO WHOM DECREED	NAME OF STREAM	Date App. Date Priority	Miner's Inches	In Use	NAME OF DITCH (Water Delivered By)	No.	R/F	P/G/S	Present Irr. Acres	Irrigable Acres
D-185 *	Northwest Milling & Lumber Company	Bitterroot River	5-1-88	120	No						

NOTE: R—Denotes Regular Irrigation. F—Flood Irrigation. P—Water diverted by means of pumping. G—Water diverted by gravity. S—Stored Water.

Condition of System ..... Topography Bottom Land River Basin .....

Adequate Supply: Yes X No..... Explain .....

Remarks D-185 - entitled to part but not using their share.

* D-2/2 A ditch decree with the water based on the above right of 120 miner's inches. - D-185

Also in: Plat No.	Twp.	Rge.	Plat No.	Twp.	Rge.	Plat No.	Twp.	Rge.
Plat No.	Twp.	Rge.	Plat No.	Twp.	Rge.	Plat No.	Twp.	Rge.

Information From:

Mrs. Maydole


6
5
4
3
2
1
7
8
9
10
11
12
18
17
16
15
14
13
19
20
21
22
23
24
30
29
28
27
26
25
AK
31
32
33
34
35
36

26-K

F-1-A

County Ravalli

STATE OF MONTANA
STATE ENGINEERS OFFICE
Water Resources Survey

T. 4N R. 21W Plat No. 21

Farm Checked: Date 6-18-57

Photo No. 1P-179; 1P-180

By Donald Barrick

Legal Land Owner Ernest & Ruby Mendenhall Address Hamilton, Montana - Route #1

Operator Same Address

Water is delivered by:— 1. Private System; X 2. Ditch Company; 3. State Project; 4. Federal Project; 5. Irrigation District

If under Ditch Company, Irrigation District, or Government Project, state the number of shares or inches, acre feet, as the case may be in said system

App. No. Decree No.	NAME OF APPROPRIATOR TO WHOM DECREED	NAME OF STREAM	Date App. Date Priority	Miner's Inches	In Use	NAME OF DITCH (Water Delivered By)	No.	R/F	P/G/S	Present Irr. Acres	Irrigable Acres
A-1595	Berlie Kellogg	Seepage, Waste, Drain	5-7-35	All	Yes	Mendenhall Ditch	1	R		46	0

NOTE. R—Denotes Regular Irrigation. F—Flood Irrigation. P—Water diverted by means of pumping. G—Water diverted by gravity. S—Stored Water.

Condition of System ..... Good ..... Topography ..... River Basin Columbia River, Waste Water

Adequate Supply: Yes...x..... No..... Explain .....

Remarks .....

Also in: Plat No..... Twp..... Rge.....	Plat No..... Twp..... Rge.....	Plat No..... Twp..... Rge.....
Plat No..... Twp..... Rge.....	Plat No..... Twp..... Rge.....	Plat No..... Twp..... Rge.....

Information From:

Mr. Ernest Mendenhall

6	5	4	3	2	1
7	8	9	10	11	12
18	17	16	15	14	13
19	20	21	22	23	24
30	29	28	27	26	25
31	32	33	34	35	36

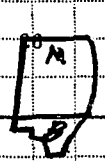

20-M, 35-B

F-1-A

County Ravalli

STATE OF MONTANA
STATE ENGINEERS OFFICE
Water Resources Survey

T 4N R 21W Plat No. 21

Farm Checked: Date 5-27-57

Photo No. 1P-179

By Donald Barrick & Joe Pouliot

Legal Land Owner Mrs George Mill Address Hamilton, Montana - Route #1

Operator Hans F. Faye Address Hamilton, Montana - Route #1

Water is deliverd by:— 1. Private System; X 2. Ditch Company; X 3. State Project; 4. Federal Project; 5. Irrigation District

If under Ditch Company, Irrigation District, or Government Project, state the number of shares or inches, acre feet, as the case may be in said system

App. No. Decree No.	NAME OF APPROPRIATOR TO WHOM DECREED	NAME OF STREAM	Date App. Date Priority	Miner's Inches	In Use	NAME OF DITCH (Water Delivered By)	No.	R/F	P/G/S	Present Irr. Acres	Irrigable Acres
+D-1084	Mildred Benson	Tin Cup Creek	8-1-83	19.3	Yes	Waddell Ditch	1	R)		26	0
x Use Right		Bitterroot River				Tiedt-Nicholson Ditch	1	R)			
*See Co.		S. Fk. Rock Creek				Rock Creek Ditch	2	R		4	0
A-595	Mildred Benson	Ike Williams Gulch	5-1-22	120	Part						

NOTE: R—Denotes Regular Irrigation. F—Flood Irrigation. P—Water diverted by means of pumping. G—Water diverted by gravity. S—Stored Water.

Condition of System Good Topography 1st Bench River Basin Columbia River, S. Fk. Rock Creek, Tin Cup Creek & Bitterroot River

Adequate Supply: Yes x No Explain

Remarks *George Mill is signed up for 6 shares under the Rock Creek Water Company.
+Has 19.3 miner's inches in Waddell Ditch
x River water was not decreed to this land according to case #4508.

Also in: Plat No. Twp. Rge.	Plat No. Twp. Rge.	Plat No. Twp. Rge.
Plat No. Twp. Rge.	Plat No. Twp. Rge.	Plat No. Twp. Rge.

Information From:
Hans F. Faye

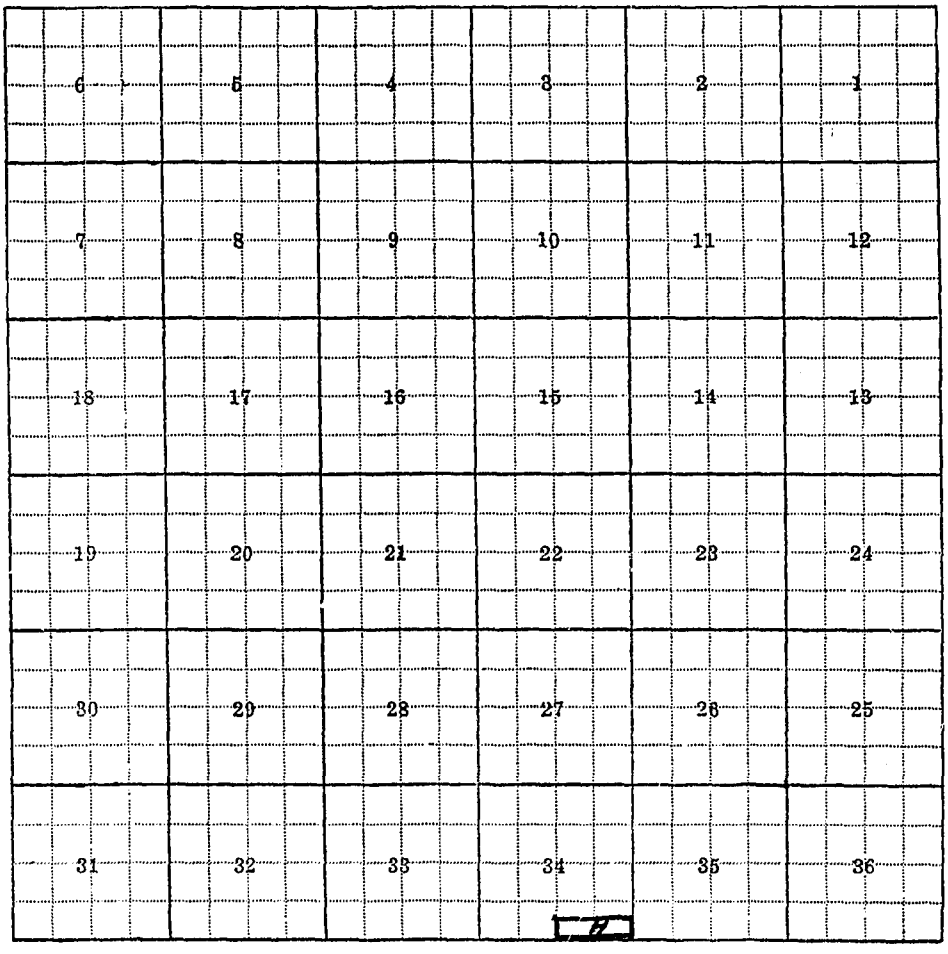
6
5
4
3
2
1
7
8
9
10
11
12
18
17
16
15
14
13
19
20
21
22
23
24
30
29
28
27
26
25
31
32
33
34
35
36
H

34-H

F-1-A

County Ravalli

STATE OF MONTANA
STATE ENGINEERS OFFICE
Water Resources Survey

T 4N R 21W Plat No. 21

Farm Checked: Date 5-27-57

Photo No. 1P-179

By Donald Barrick & Joe Pouliot

Legal Land Owner LaGrand Mortenson Address Hamilton, Montana - Route #1

Operator ..... Address .....

Water is deliverd by:— 1. Private System; X 2. Ditch Company; X 3. State Project; 4. Federal Project; 5. Irrigation District

If under Ditch Company, Irrigation District, or Government Project, state the number of shares or inches, acre foot, as the case may be in said system .....

App. No. Decree No.	NAME OF APPROPRIATOR TO WHOM DECREED	NAME OF STREAM	Date App. Date Priority	Miner's Inches	In Use	NAME OF DITCH (Water Delivered By)	No.	R/F	P/G/S	Present Irr. Acres	Irrigable Acres
*See Co.		S. Fk. Rock Creek				Rock Creek Ditch	2	R		141	0
D-1164	J. E. Waddell, Sr.	Tin Cup Creek	8-1-83	39.4	Yes	Waddell Ditch	1	R	S	36	0
+Use Right		Bitterroot River				Tiedt-Nicholson Ditch	2	R			
A-1269	Adolph & G. D. Goeviz	Unnamed Spring & Streams	9-25-88	200	Stock						

NOTE: R—Denotes Regular Irrigation. F—Flood Irrigation. P—Water diverted by means of pumping. G—Water diverted by gravity. S—Stored Water.

Condition of System Good Topography Creek Bottom River Basin Columbia River, S. Fk. Rock Creek,
Adequate Supply: Yes x No Explain Tin Cup Creek & Bitterroot River.
Remarks *La Grand Mortenson is signed up for 63.5 shares under the Rock Creek Water Company.
+River water was not decreed to this land according to case #4508
Has 39.4 miner's inches in Waddell Ditch

Also in: Plat No. Twp. Rge.	Plat No. Twp. Rge.	Plat No. Twp. Rge.
Plat No. Twp. Rge.	Plat No. Twp. Rge.	Plat No. Twp. Rge.

Information From:
Mr. Waddell-Hugh Clyde-James Ross

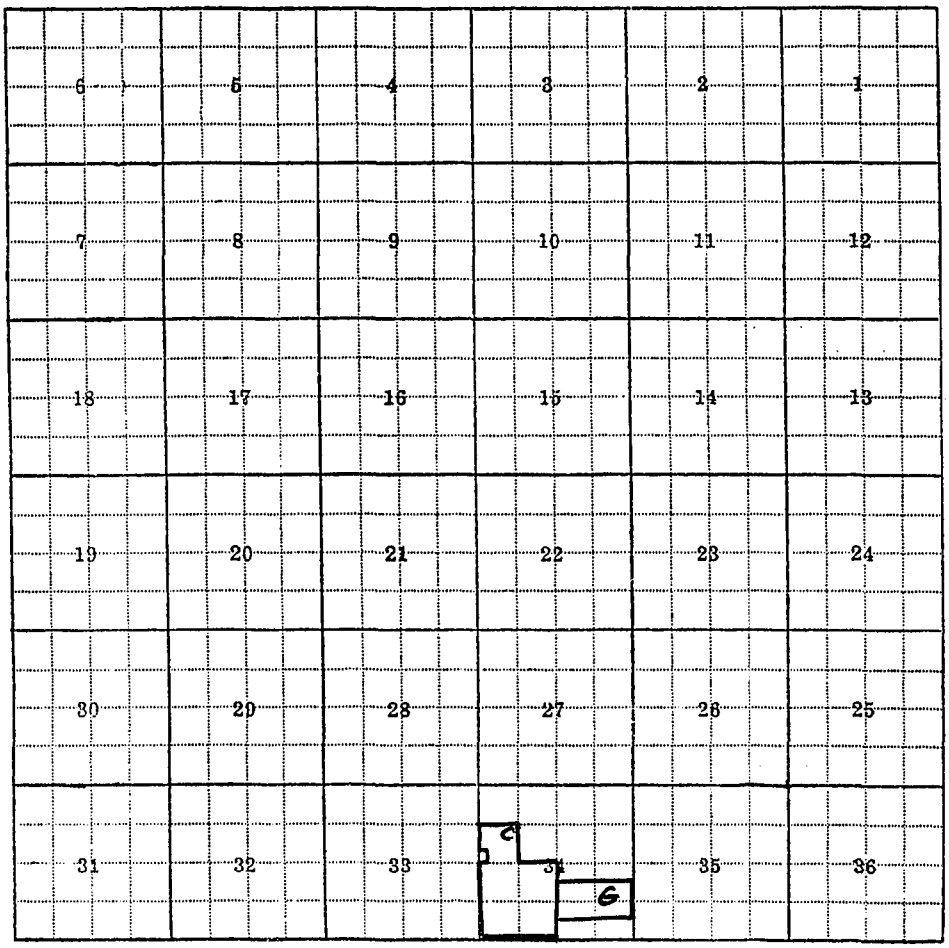
6
5
4
3
2
1
7
8
9
10
11
12
18
17
16
15
14
13
19
20
21
22
23
24
30
29
28
27
26
25
31
32
33
34
35
36
C
G

34-G; 34-C;

F-1-A

County Ravalli

STATE OF MONTANA
STATE ENGINEERS OFFICE
Water Resources Survey

T. 4N R. 21W Plat No. 21

Farm Checked: Date 5-29-57

Photo No. 1P-179

By Donald Barrick & Joe Pouliot

Legal Land Owner Donald (Don) & Pebble Motley Address Darby, Montana

Operator Same Address

Water is deliverd by:— 1. Private System; x 2. Ditch Company; x 3. State Project; 4. Federal Project; 5. Irrigation District

If under Ditch Company, Irrigation District, or Government Project, state the number of shares or inches, acre feet, as the case may be in said system

App. No. Decree No.	NAME OF APPROPRIATOR TO WHOM DECREED	NAME OF STREAM	Date App. Date Priority	Miner's Inches	In Use	NAME OF DITCH (Water Delivered By)	No.	R/F	P/G/S	Present Irr. Acres	Irrigable Acres
*A-874	Como Orchard Land										
	Company	S. Fk. Rock Creek	8-11-10	2000	No	Rock Creek Ditch	2	R			
D-1107	Maude Halder	Tin Cup Creek	8-1-83	24.75	Yes	Waddell Ditch	1	R)			
D-1139	Andrew Peterson	Tin Cup Creek	8-1-83	47	Part		1	R)		95	0
+ Use Right		Bitterroot River				Tiedt-Nicholson Ditch	1	R)			
A-1306	David D. Nicholson	Unnamed Gulches	7-10-02	50	Yes						

NOTE: R—Denotes Regular Irrigation. F—Flood Irrigation. P—Water diverted by means of pumping. G—Water diverted by gravity. S—Stored Water.

Condition of System Good Topography Creek Bottom River Basin Columbia River, ~~Tin Cup Creek~~, Bitterroot River

Adequate Supply: Yes x No Explain

Remarks *Donald Motley has 3 shares in the Rock Creek Water Company.

+River water was not decreed to this land according to case #4508.

Also in: Plat No. Twp. Rge.	Plat No. Twp. Rge.	Plat No. Twp. Rge.
Plat No. Twp. Rge.	Plat No. Twp. Rge.	Plat No. Twp. Rge.

Information From:

Mrs. Donald Motley & Hugh Clyde

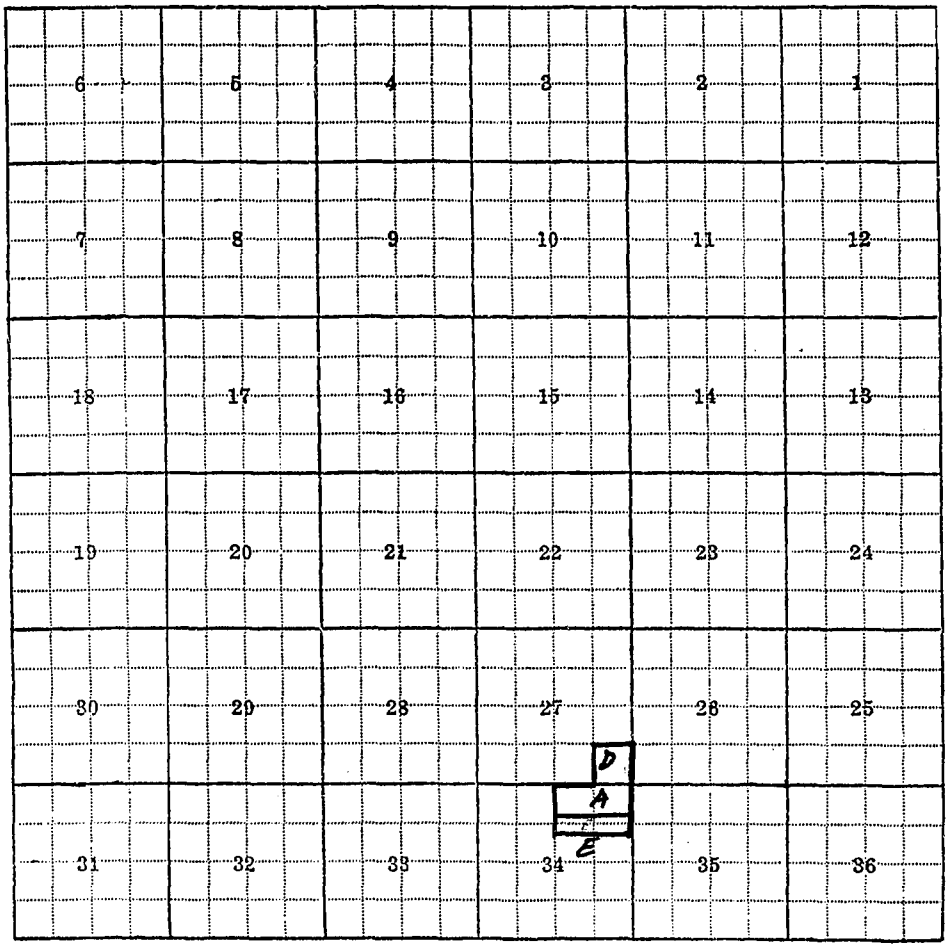
6
5
4
3
2
1
7
8
9
10
11
12
18
17
16
15
14
13
19
20
21
22
23
24
30
29
28
27
26
25
D
A
E
31
32
33
34
35
36

27-D, 34-A, 34-E

F-1-A

County Ravalli

Farm Checked: Date 6-4-57

By George Tate & Joe Pouliot

STATE OF MONTANA

STATE ENGINEERS OFFICE

Water Resources Survey

T. 4N R. 21W Plat No. 21

Photo No. 1P-132

Legal Land Owner Hans & Blanche Nelson Address

Operator E. J. McLean Address Darby, Montana

Water is deliverd by:— 1. Private System; 2. Ditch Company; x 3. State Project; 4. Federal Project; 5. Irrigation District

If under Ditch Company, Irrigation District, or Government Project, state the number of shares or inches, acre feet, as the case may be in said system

App. No. Decree No.	NAME OF APPROPRIATOR TO WHOM DECREED	NAME OF STREAM	Date App. Date Priority	Miner's Inches	In Use	NAME OF DITCH (Water Delivered By)	No.	R/F	P/G/S	Present Irr. Acres	Irrigable Acres
A-874	Como Orchard Land Co.	So. Fk. Rock Creek	8-11-10	2000	Yes	Rock Creek Water Co.	2	R		32	0

NOTE: R—Denotes Regular Irrigation. F—Flood Irrigation. P—Water diverted by means of pumping. G—Water diverted by gravity. S—Stored Water.

Condition of System Good Topography River Basin Columbia River, Rock Creek

Adequate Supply: Yes x No Explain

Remarks E. J. McLean has 50 shares in the Rock Creek Water Company.
Did not know about A-1269

Also in: Plat No. 23 Twp. 3N Rge. 21W	Plat No. Twp. Rge.	Plat No. Twp. Rge.
Plat No. Twp. Rge.	Plat No. Twp. Rge.	Plat No. Twp. Rge.

Information From:

E. J. McLean

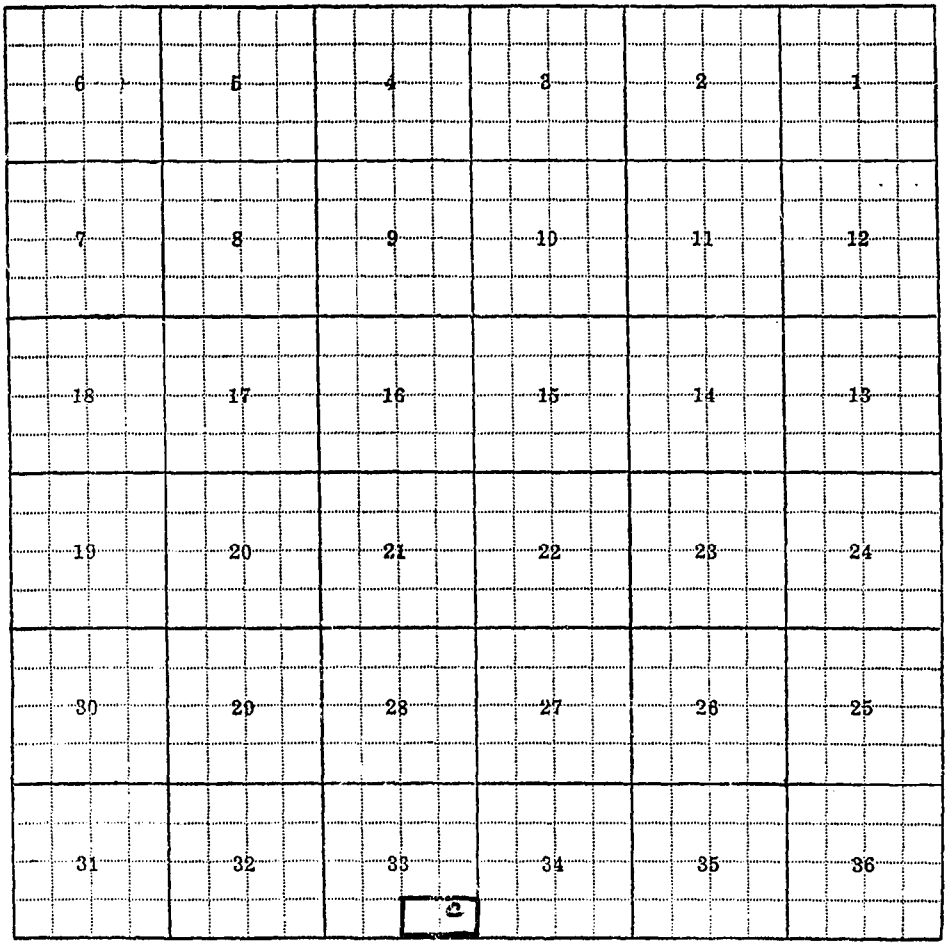
6
5
4
3
2
1
7
8
9
10
11
12
18
17
16
15
14
13
19
20
21
22
23
24
30
29
28
27
26
25
31
32
33
34
35
36
2

33-C

F-1-A

County ....Ravalli.....

Farm Checked: Date....5-10-57.....

By ....Donald Barrick & Joe Pouliot

STATE OF MONTANA
STATE ENGINEERS OFFICE
Water Resources Survey

T....4N....R....21W.... Plat No.....21.....

Photo No....1P-182.....

Legal Land Owner .....Charles & Lucy Norman..... Address ..Hamilton, Montana - Route #1.....

Operator .....Same..... Address .....

Water is deliverd by:— 1. Private System; × 2. Ditch Company; 3. State Project; 4. Federal Project; 5. Irrigation District

If under Ditch Company, Irrigation District, or Government Project, state the number of shares or inches, acre feet, as the case may be in said system .....

App. No. Decree No.	NAME OF APPROPRIATOR TO WHOM DECREED	NAME OF STREAM	Date App. Date Priority	Miner's Inches	In Use	NAME OF DITCH (Water Delivered By)	No.	R/F	P/G/S	Present Irr. Acres	Irrigable Acres
D-598	Robert Clements	Lost Horse Creek	6-1-93	91	60	Norman -Andrews Ditch	1	R	R)		
D-600	Gertrude Grant	Lost Horse Creek	5-1-07	100	Yes	Norman Ditch	1	R	R)		
D-601	Jane N. Grant	Lost Horse Creek	5-1-84	160	Yes	Norman Ditch	1	R	R)	317	0
D-602	H. E. Jones	Lost Horse Creek	6-1-93	80	Yes	Norman Ditch	1	R	)		
A-1415	Denis McCarty	Unnamed Springs	5-15-84	All	No	Norman Ditch	1	R	)		
A-684	Denis McCarty	S. Fk. Lost Horse Cr.	6-20-87	400	Yes	McCarty Ditch	1	R	)		
D-593	Perry M. Endsley	Lick Creek	7-1893	74.8	No						

NOTE: R—Denotes Regular Irrigation. F—Flood Irrigation. P—Water diverted by means of pumping. G—Water diverted by gravity. S—Stored Water.

Condition of System .....Good..... Topography .....Creek Bottom and Slope..... River Basin Columbia River, ~~Lost Horse Creek~~,
Adequate Supply: Yes....x.... No..... Explain .....Springs, ~~S. Fk. Lost Horse Creek~~
Remarks .....

Also in: Plat No..... Twp..... Rge.....	Plat No..... Twp..... Rge.....	Plat No..... Twp..... Rge.....
Plat No..... Twp..... Rge.....	Plat No..... Twp..... Rge.....	Plat No..... Twp..... Rge.....

Information From:
Charles Norman

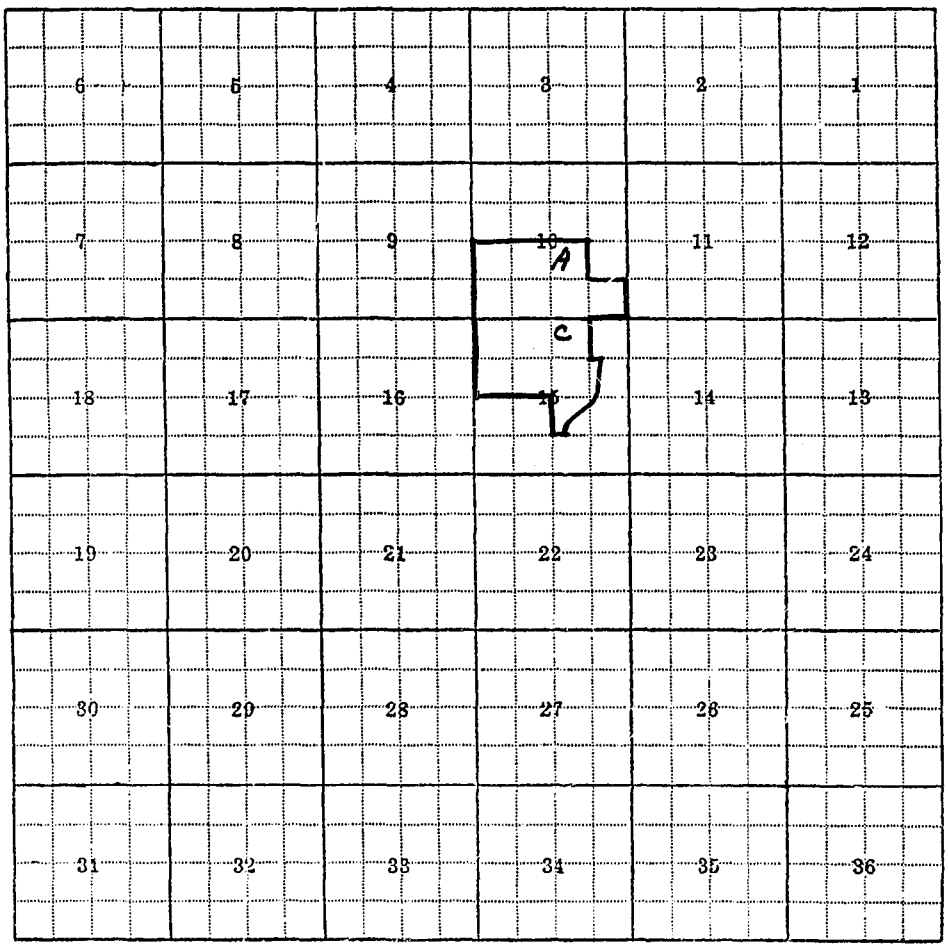
6
5
4
3
2
1
7
8
9
10
11
12
A
C
18
17
16
15
14
13
19
20
21
22
23
24
30
29
28
27
26
25
31
32
33
34
35
36

10-A, 15-C

F-1-A

County Ravalli

STATE OF MONTANA
STATE ENGINEERS OFFICE
Water Resources Survey

T. 4N R. 21W Plat No. 21

Farm Checked: Date 6-25-57

Photo No. 2P-21

By Donald Barrick

Legal Land Owner Bernhart E. Oertli Address Hamilton, Montana - Route #1

Operator Same Address

Water is deliverd by:— 1. Private System; X 2. Ditch Company; 3. State Project; 4. Federal Project; 5. Irrigation District X

If under Ditch Company, Irrigation District, or Government Project, state the number of shares or inches, acre feet, as the case may be in said system

App. No. Decree No.	NAME OF APPROPRIATOR TO WHOM DECREED	NAME OF STREAM	Date App. Date Priority	Miner's Inches	In Use	NAME OF DITCH (Water Delivered By)	No.	R/F	P/G/S	Present Irr. Acres	Irrigable Acres
*See Dist.		Rock Creek				B. B. I. D.	5	R		2	11
A-705	Bernhart E. Oertli	McKinney Gulch	9-21-49	All	Yes	Oertli Ditch	1	R		1	0

NOTE: R—Denotes Regular Irrigation. F—Flood Irrigation. P—Water diverted by means of pumping. G—Water diverted by gravity. S—Stored Water.

Condition of System Good Topography Bench River Basin Columbia River, Rock Creek, McKinney Gulch

Adequate Supply: Yes X No Explain

Remarks *Bernhart E. Oertli is signed up for 10 miner's inches under the Bitterroot Irrigation District.

Also in: Plat No. Twp. Rge.	Plat No. Twp. Rge.	Plat No. Twp. Rge.
Plat No. Twp. Rge.	Plat No. Twp. Rge.	Plat No. Twp. Rge.

Information From:

Mr. Oertli

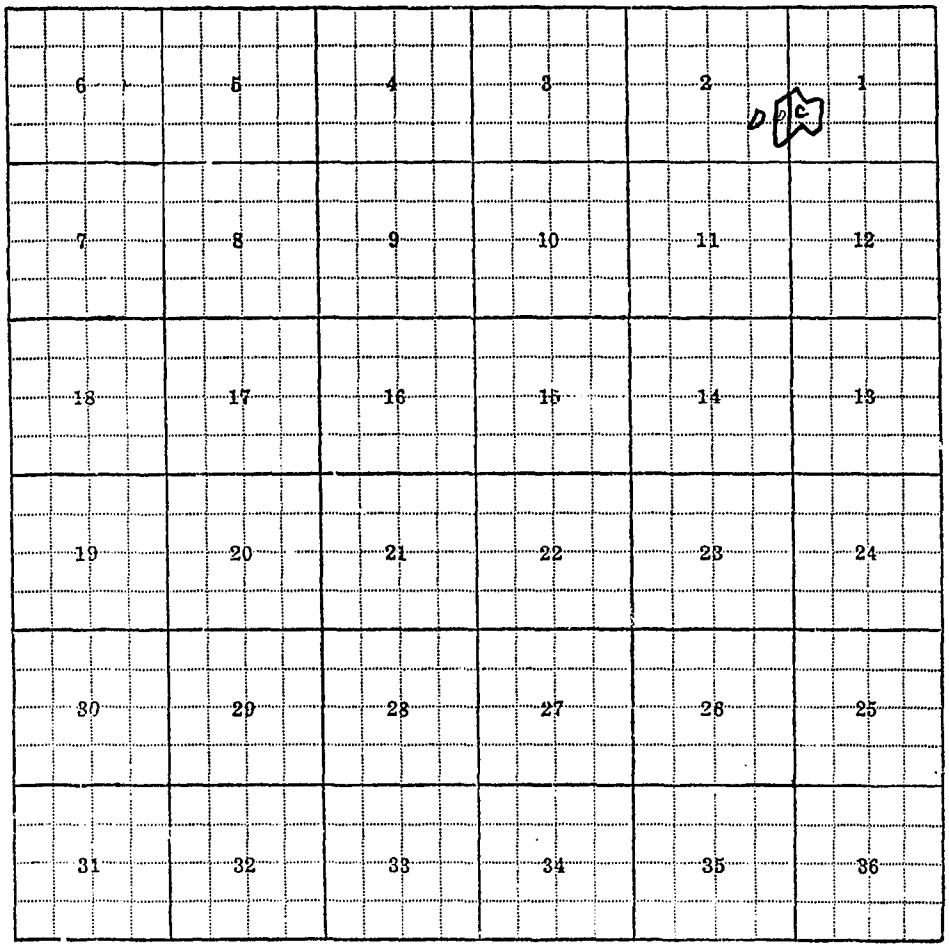
6
5
4
3
2
1
7
8
9
10
11
12
18
17
16
15
14
13
19
20
21
22
23
24
30
29
28
27
26
25
31
32
33
34
35
36

1-C, 2-D

F-1-A

County Ravalli

STATE OF MONTANA
STATE ENGINEERS OFFICE
Water Resources Survey

T. 4N R. 21W Plat No. 21

Farm Checked: Date 5-22-57

Photo No. 1P-184

By Donald Barrick & Joe Pouliot

Legal Land Owner Daniel & Ada Paddock Address

Operator Richard Shook - Buying Address Hamilton, Montana - Route #1

Water is deliverd by:— 1. Private System; 2. Ditch Company, 3. State Project; 4. Federal Project; 5. Irrigation District X

If under Ditch Company, Irrigation District, or Government Project, state the number of shares or inches, acre feet, as the case may be in said system

App. No. Decree No.	NAME OF APPROPRIATOR TO WHOM DECREED	NAME OF STREAM	Date App. Date Priority	Miner's Inches	In Use	NAME OF DITCH (Water Delivered By)	No.	R/F	P/G/S	Present Irr. Acres	Irrigable Acres
*See Dist.		Lost Horse Creek & Bitterroot River				Ward Ditch	5	R		10	0
D-585	O. W. Kerr Co.	Hayes Creek	6-1-83	30	Part						
D-587	Geo. W. Ward	Hayes Creek	6-1-82	60	Part						

NOTE: R—Donotes Regular Irrigation. F—Flood Irrigation. P—Water diverted by means of pumping. G—Water diverted by gravity. S—Stored Water.

Condition of System **Fair Topography River Basin

Adequate Supply: Yes No x Explain No water due to wash out

Remarks * Richard Shook is signed up for 10 acres under the Ward Irrigation District.

** Ditch washed out. Should be in operation again in a few days.

Also in: Plat No. Twp. Rge.	Plat No. Twp. Rge.	Plat No. Twp. Rge.
Plat No. Twp. Rge.	Plat No. Twp. Rge.	Plat No. Twp. Rge.

Information From:

Mrs. Winnifred Denton

6	5	4	3	2	1
7	8	9	10	11	12
18	17	16	15	14	13
19	20	21	22	23	24
30	29	28	27	26	25
31	32	33	34	35	36

2-C

F-1-A

County Ravalli

STATE OF MONTANA
STATE ENGINEERS OFFICE
Water Resources Survey

T. 4N R. 21W Plat No. 21

Farm Checked: Date 5-7-57

Photo No. 1P-128

By Donald Barrick & Joe Pouliot

Legal Land Owner Ravalli County Bank Address

Operator Oliver Halterman Address Hamilton, Montana - Route #1

Water is deliverd by:— 1. Private System; X 2. Ditch Company; 3. State Project; 4. Federal Project; 5. Irrigation District

If under Ditch Company, Irrigation District, or Government Project, state the number of shares or inches, acre feet, as the case may be in said system

App. No. Decree No.	NAME OF APPROPRIATOR TO WHOM DECREED	NAME OF STREAM	Date App. Date Priority	Miner's Inches	In Use	NAME OF DITCH (Water Delivered By)	No.	R/F	P/G/S	Present Irr. Acres	Irrigable Acres
D-599	W. P. Cooper	Lost Horse Creek	8-16-05	140	Yes	Clausen-Kramis Ditch	1	R)		5	5
D-604	Everson Lindsay	Lost Horse Creek	8-7-05	140	Yes			)			
A-767	Christina H. Calhoun	Moose Creek	3-19-05	60	Yes	Halterman Ditch		)			

NOTE: R—Denotes Regular Irrigation. F—Flood Irrigation. P—Water diverted by means of pumping. G—Water diverted by gravity. S—Stored Water.

Condition of System Good Topography Creek Bottom River Basin Columbia River, Lost Horse Creek, Moose Creek

Adequate Supply: Yes x No Explain

Remarks Moose Creek spills into Clausen-Kramis Ditch which in turn can be turned into Moose Creek and picked up by private ditch and used.

Also in: Plat No. 18 Twp. 5N Rge 21W	Plat No. 20 Twp. 2N Rge 20W	Plat No. Twp. Rge
Plat No. 19 Twp. 5N Rge 20W	Plat No. 15 Twp. 6N Rge 21W	Plat No. Twp. Rge

Information From:

Mrs. Halterman & Field Survey

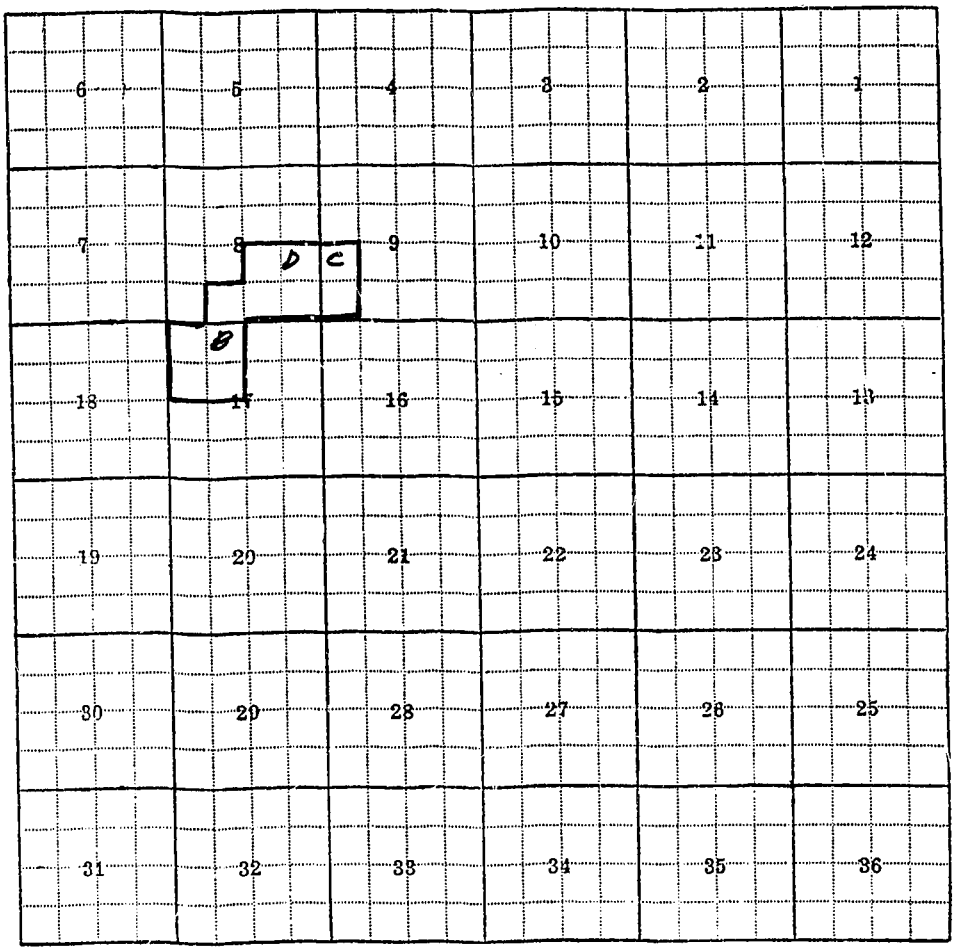
6
5
4
3
2
1
7
8
D
C
9
10
11
12
B
18
17
16
15
14
13
19
20
21
22
23
24
30
29
28
27
26
25
31
32
33
34
35
36

8-D, 9-C, 17-B

F-1-A

County Ravalli

STATE OF MONTANA
STATE ENGINEERS OFFICE
Water Resources Survey

T 4N R 21W Plat No. 21

Farm Checked: Date 6-5-57

Photo No. 1P-183; 2P-22; 1P-182

By George Tate & Joe Pouliot

Legal Land Owner Loyd & Violet Rennaker Address Hamilton, Montana - Route #2

Operator Same Address

Water is deliverd by:— 1. Private System; X 2. Ditch Company; 3. State Project; 4. Federal Project; 5. Irrigation District X

If under Ditch Company, Irrigation District, or Government Project, state the number of shares or inches, acre feet, as the case may be in said system

App. No. Decree No.	NAME OF APPROPRIATOR TO WHOM DECREED	NAME OF STREAM	Date App. Date Priority	Miner's Inches	In Use	NAME OF DITCH (Water Delivered By)	No.	R/F	P/G/S	Present Irr. Acres	Irrigable Acres
D-189	A. V. Hiram &										
	P. T. Platt	Bitterroot River	6-1-90	176	Yes	Rennaker Ditch	1	R)		139	0
D-171	John F. Logan	Bitterroot River	4-1-90	100	Yes	Logan now (Rennaker D)	1	R)			
*See Dist.		Rock Creek				B. R. I. D.	5	R		23	0

NOTE: R—Denotes Regular Irrigation. F—Flood Irrigation. P—Water diverted by means of pumping. G—Water diverted by gravity. S—Stored Water.

Condition of System Good Topography River Bottom River Basin Columbia River, Bitterroot River, Rock Creek

Adequate Supply: Yes X No Explain

Remarks *Loyd G. Rennaker is signed up for 10 acres under the Bitterroot Irrigation District.

Also in: Plat No. Twp. Rge.	Plat No. Twp. Rge.	Plat No. Twp. Rge.
Plat No. Twp. Rge.	Plat No. Twp. Rge.	Plat No. Twp. Rge.

Information From:

Loyd Rennaker

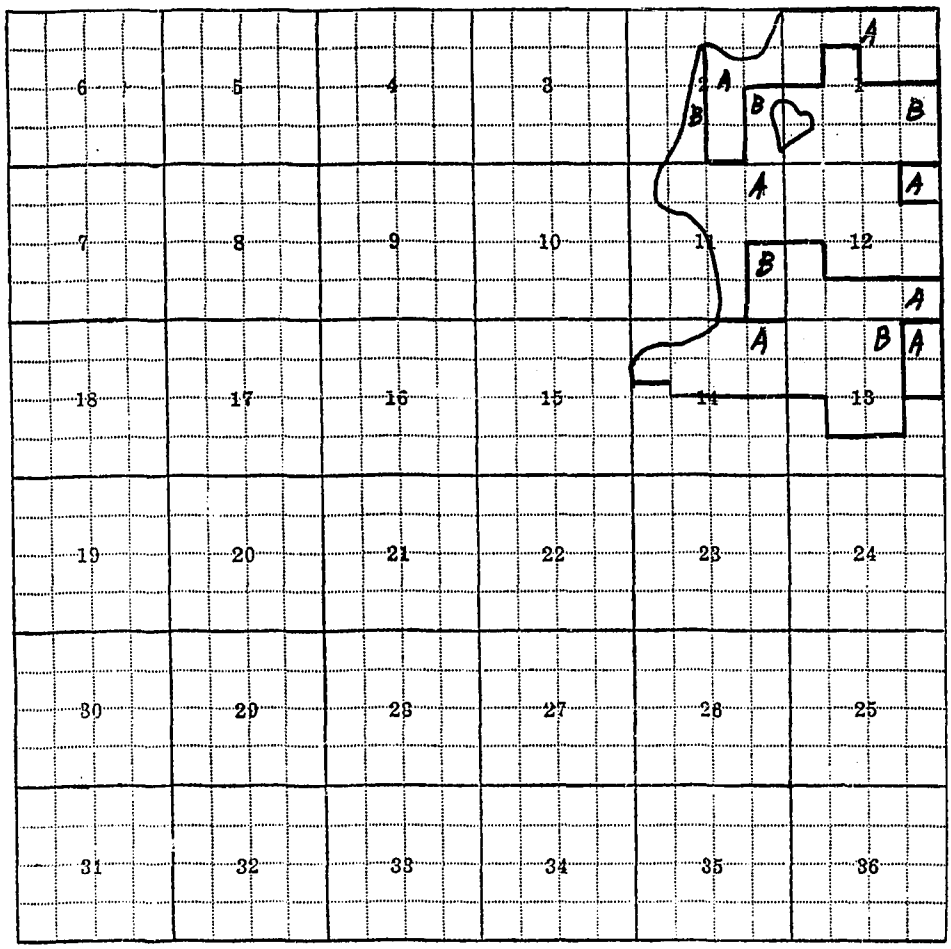

1-B, 2-B, 11-A, 12-B 13-A,

14-A ,1-A, 2-A, 11-B, 12-A, 13-B - ownership in the Loyd Rennaker name.

F-1-A

County Ravalli

STATE OF MONTANA
STATE ENGINEERS OFFICE
Water Resources Survey

T. 4N R. 21W Plat No. 21

Farm Checked: Date 6-18-57

Photo No. 1P-179

By Donald Barrick

Legal Land Owner Russell & Violet Roberts Address Hamilton, Montana - Route #1

Operator Same Address

Water is deliverd by:— 1. Private System; 2. Ditch Company; 3. State Project; 4. Federal Project; 5. Irrigation District

If under Ditch Company, Irrigation District, or Government Project, state the number of shares or inches, acre feet, as the case may be in said system

App. No. Decree No.	NAME OF APPROPRIATOR TO WHOM DECREED	NAME OF STREAM	Date App. Date Priority	Miner's Inches	In Use	NAME OF DITCH (Water Delivered By)	No.	R/F	P/G/S	Present Irr. Acres	Irrigable Acres
D-147	Vernon Dent	Bitterroot River	5-1-02	105	No						
		NO IRRIGATION -land too wet now									

NOTE: R—Denotes Regular Irrigation. F—Flood Irrigation. P—Water diverted by means of pumping. G—Water diverted by gravity. S—Stored Water.

Condition of System ..... Topography River Bottom River Basin .....

Adequate Supply: Yes..... No..... Explain .....

Remarks *Has 5 miner's inches out of D-147, but gives it all to Spurlock.

Also in: Plat No..... Twp..... Rge.....	Plat No..... Twp..... Rge.....	Plat No..... Twp..... Rge.....
Plat No..... Twp..... Rge.....	Plat No..... Twp..... Rge.....	Plat No..... Twp..... Rge.....

Information From:

Russell Roberts

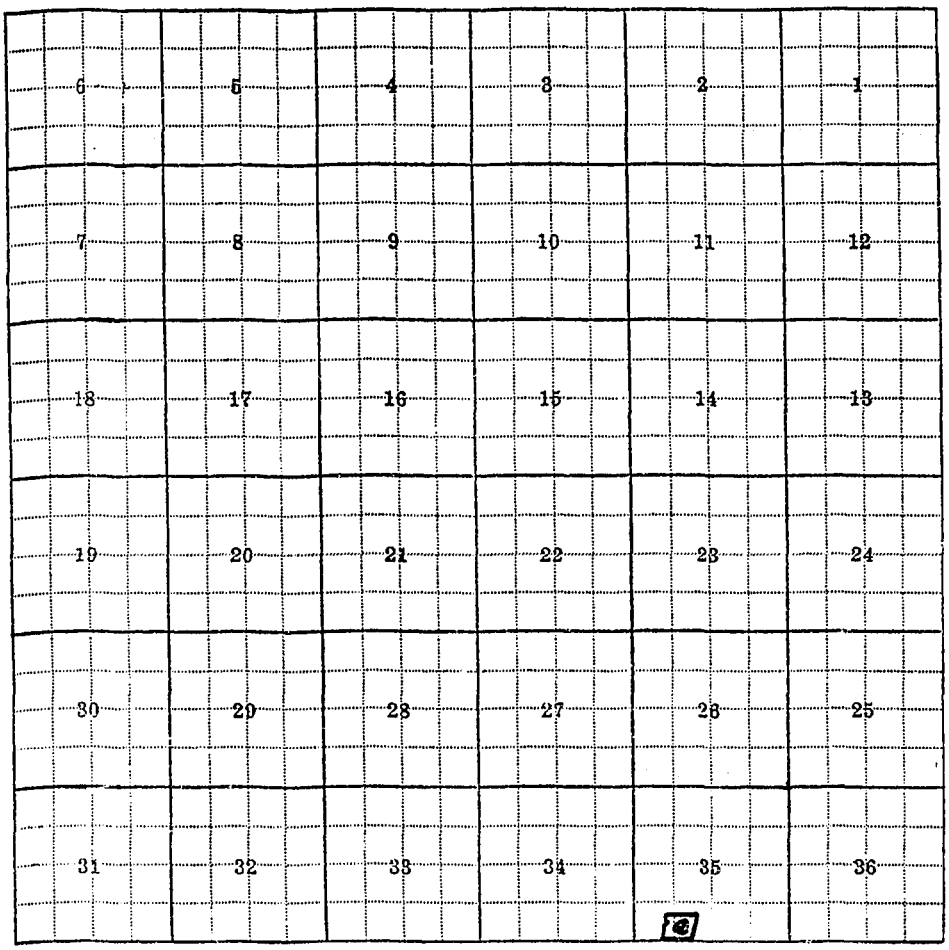
6
5
4
3
2
1
7
8
9
10
11
12
18
17
16
15
14
13
19
20
21
22
23
24
30
29
28
27
26
25
31
32
33
34
35
36

35-Q

F-1-A

County Ravalli

Farm Checked: Date 6-23-57

By Donald Barrick

STATE OF MONTANA
STATE ENGINEERS OFFICE
Water Resources Survey

T. 4N R. 21W Plat No. 21

Photo No. 1P-180, 1P-187

Legal Land Owner Fred Shawver Address Hamilton, Montana - Route #1

Operator Same Address

Water is deliverd by:— 1. Private System; × 2. Ditch Company; 3. State Project; 4. Federal Project; 5. Irrigation District

If under Ditch Company, Irrigation District, or Government Project, state the number of shares or inches, acre feet, as the case may be in said system

App. No. Decree No.	NAME OF APPROPRIATOR TO WHOM DECREED	NAME OF STREAM	Date App. Date Priority	Miner's Inches	In Use	NAME OF DITCH (Water Delivered By)	No.	R/F	P/G/S	Present Irr. Acres	Irrigable Acres
A-870	Thomas C. Sherrill	Rock Creek	5-21-91	500	100						
		Rock Creek		160	Yes	Sherrill Ditch	1	R		57	0
		*Rock Creek				Shawver Ditch	1	R		66	0

NOTE: R—Denotes Regular Irrigation. F—Flood Irrigation. P—Water diverted by means of pumping. G—Water diverted by gravity. S—Stored Water.

Condition of System Good Topography Bench & River Bottom River Basin Columbia River, Rock Creek

Adequate Supply: Yes x No Explain

Remarks *Takes 160 miner's inches from Rock Creek, but does not know who filed on it or when. Is not recorded.

Also in: Plat No. Twp. Rge.	Plat No. Twp. Rge.	Plat No. Twp. Rge.
Plat No. Twp. Rge.	Plat No. Twp. Rge.	Plat No. Twp. Rge.

Information From:

Mr. Fred Shawver

6	5	4	3	2	1
7	8	9	10	11	12
18	17	16	15	14	13
19	20	21	22	23	24
30	29	28	27	26	25
31	32	33	34	35	36



26-N

F-1-A

County Ravalli

STATE OF MONTANA
STATE ENGINEERS OFFICE
Water Resources Survey

T 4N R 21W Plat No. 21

Farm Checked: Date 6-19-57

Photo No. 1P-179

By Donald Barrick

Legal Land Owner Ernest & Ellen Simmons Address Hamilton, Montana - Route #1

Operator Same Address

Water is deliverd by:— 1. Private System; X 2. Ditch Company; 3. State Project; 4. Federal Project; 5. Irrigation District

If under Ditch Company, Irrigation District, or Government Project, state the number of shares or inches, acre feet, as the case may be in said system

App. No. Decree No.	NAME OF APPROPRIATOR TO WHOM DECREED	NAME OF STREAM	Date App. Date Priority	Miner's Inches	In Use	NAME OF DITCH (Water Delivered By)	No.	R/F	P/G/S	Present Irr. Acres	Irrigable Acres
		P. Pump				Sprinkles	1		P	2	0

NOTE: R—Denotes Regular Irrigation. F—Flood Irrigation. P—Water diverted by means of pumping. G—Water diverted by gravity. S—Stored Water.

Condition of System Good Topography Bottom Land River Basin Columbia River, Well

Adequate Supply: Yes X No Explain

Remarks

Also in: Plat No. Twp. Rge.	Plat No. Twp. Rge.	Plat No. Twp. Rge.
Plat No. Twp. Rge.	Plat No. Twp. Rge.	Plat No. Twp. Rge.

Information From:

Mr. Simmons


6
5
4
3
2
1
7
8
9
10
11
12
18
17
16
15
14
13
19
20
21
22
23
24
30
29
28
27
26
25
C
31
32
33
34
35
36

35-C

F-1-A

County Ravalli

STATE OF MONTANA
STATE ENGINEERS OFFICE
Water Resources Survey

T. 4N R. 21W Plat No. 21

Farm Checked: Date 5-28-57

Photo No. 1P-183

By Donald Barrick & Joe Pouliot

Legal Land Owner Clifford & Viola Spracklin Address Hamilton, Montana - Route #1

Operator George Jones - Renting Address Hamilton, Montana - Route #1

Water is deliverd by:— 1. Private System; 2. Ditch Company; 3. State Project; 4. Federal Project; 5. Irrigation District x

If under Ditch Company, Irrigation District, or Government Project, state the number of shares or inches, acre feet, as the case may be in said system

App. No. Decree No.	NAME OF APPROPRIATOR TO WHOM DECREED	NAME OF STREAM	Date App. Date Priority	Miner's Inches	In Use	NAME OF DITCH (Water Delivered By)	No.	R/F	P/G/S	Present Irr. Acres	Irrigable Acres
*See Dist.		Hayes Creek				Spracklin Ditch	5	R	R	23	0
D-588	O. W. Kerr Co.	Hayes Creek	6-1-83	15	All						

NOTE: R—Denotes Regular Irrigation. F—Flood Irrigation. P—Water diverted by means of pumping. G—Water diverted by gravity. S—Stored Water.

Condition of System Good Topography Creek Bottom River Basin

Adequate Supply: Yes x No Explain

Remarks * Clifford & Viola Spracklin are signed up for 23 acres under the Charlos Irrigation District.

NOTE: D-588 fits this land and on William Straight place.

For land description see Charlos Townsite - pt Blk 7 & 8

Also in Wards Cove

Also in: Plat No.	Twp.	Rge.	Plat No.	Twp.	Rge.	Plat No.	Twp.	Rge.
Plat No.	Twp.	Rge.	Plat No.	Twp.	Rge.	Plat No.	Twp.	Rge.

Information From:

Mrs. Jones

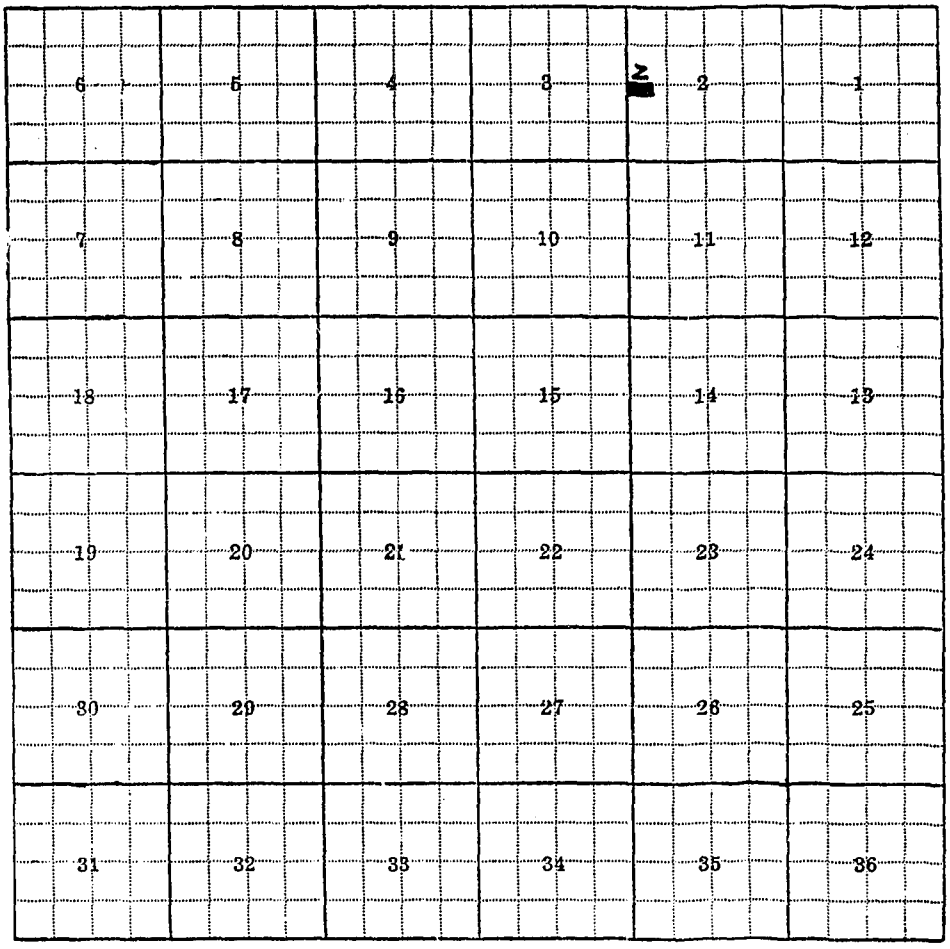
6
5
4
3
N
2
1
7
8
9
10
11
12
18
17
16
15
14
13
19
20
21
22
23
24
30
29
28
27
26
25
31
32
33
34
35
36

2-Z

F-1-A

County Ravalli

Farm Checked: Date 6-27-57

By Donald Barrick

STATE OF MONTANA
STATE ENGINEERS OFFICE
Water Resources Survey

T. 4N R. 21W Plat No. 21

Photo No 1P-179

Legal Land Owner J. M. & Mary Spurlock Address Hamilton, Montana - Route #1

Operator Same Address

Water is deliverd by:— 1. Private System; X 2. Ditch Company; 3. State Project; 4. Federal Project; 5. Irrigation District

If under Ditch Company, Irrigation District, or Government Project, state the number of shares or inches, acre feet, as the case may be in said system

App. No. Decree No.	NAME OF APPROPRIATOR TO WHOM DECREED	NAME OF STREAM	Date App. Date Priority	Miner's Inches	In Use	NAME OF DITCH (Water Delivered By)	No.	R/F	P/G/S	Present Irr. Acres	Irrigable Acres
D-182	Phoebe McKinney	Bitterroot River	5-1-89	75	Yes	Tiedt-Nicholson to the line between T. 3N - R. 21W & T. 4N -R. 21W					
						Spurlock Ditch	1	R)		74	0
			5-1-02	75	Yes		1	R)			
A-1567	E. C. Hart	Seepage, Waste, Drain	9-14-29	All	Yes	Spurlock Ditch	1	R)			

NOTE: R—Denotes Regular Irrigation. F—Flood Irrigation. P—Water diverted by means of pumping. G—Water diverted by gravity. S—Stored Water.

Condition of System Good Topography River Bottom & Bench River Basin Columbia River, Bitterroot River

Adequate Supply: Yes X No Explain

Remarks

Also in: Plat No. ... Twp. ... Rge. ...	Plat No. ... Twp. ... Rge. ...	Plat No. ... Twp. ... Rge. ...
Plat No. ... Twp. ... Rge. ...	Plat No. ... Twp. ... Rge. ...	Plat No. ... Twp. ... Rge. ...

Information From:

Mr. J. M. Spurlock

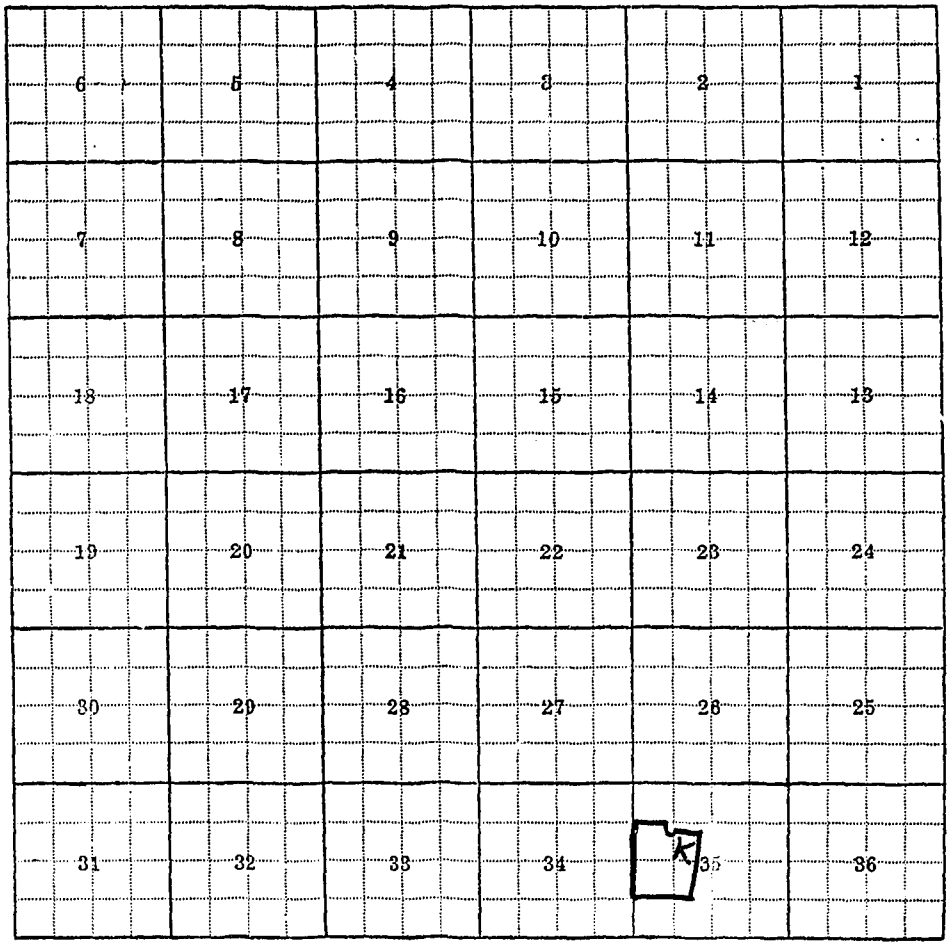
6
5
4
3
2
1
7
8
9
10
11
12
18
17
16
15
14
13
19
20
21
22
23
24
30
29
28
27
26
25
31
32
33
34
K
35
36

35-K

F-1-A

County Ravalli

STATE OF MONTANA
STATE ENGINEERS OFFICE
Water Resources Survey

T. 4N R. 21W Plat No. 21

Farm Checked: Date 5-14-57

Photo No. 1P-183

By Donald Barrick & Joe Pouliot

Legal Land Owner Glen & Lucy Stevens (Charlos Heights Store) Address Hamilton, Montana - Route #1

Operator Same Address

Water is deliverd by:— 1. Private System; 2. Ditch Company; 3. State Project; 4. Federal Project; 5. Irrigation District X

If under Ditch Company, Irrigation District, or Government Project, state the number of shares or inches, acre feet, as the case may be in said system

App. No. Decree No.	NAME OF APPROPRIATOR TO WHOM DECREED	NAME OF STREAM	Date App. Date Priority	Miner's Inches	In Use	NAME OF DITCH (Water Delivered By)	No.	R/F	P/G/S	Present Irr. Acres	Irrigable Acres
*See Dist.		Hayes Creek				Mallery Ditch -Garden	5	R	R	0.50	0

NOTE: R—Denotes Regular Irrigation. F—Flood Irrigation. P—Water diverted by means of pumping. G—Water diverted by gravity. S—Stored Water.

Condition of System Good Topography Creek Bottom River Basin

Adequate Supply: Yes x No Explain

Remarks * Glen & Lucy Stevens are signed up for 0.50 acres under the Charlos Irrigation District.

Also in: Plat No. Twp. Rge.	Plat No. Twp. Rge.	Plat No. Twp. Rge.
Plat No. Twp. Rge.	Plat No. Twp. Rge.	Plat No. Twp. Rge.

Information From:

Donald Sweet -ditch rider

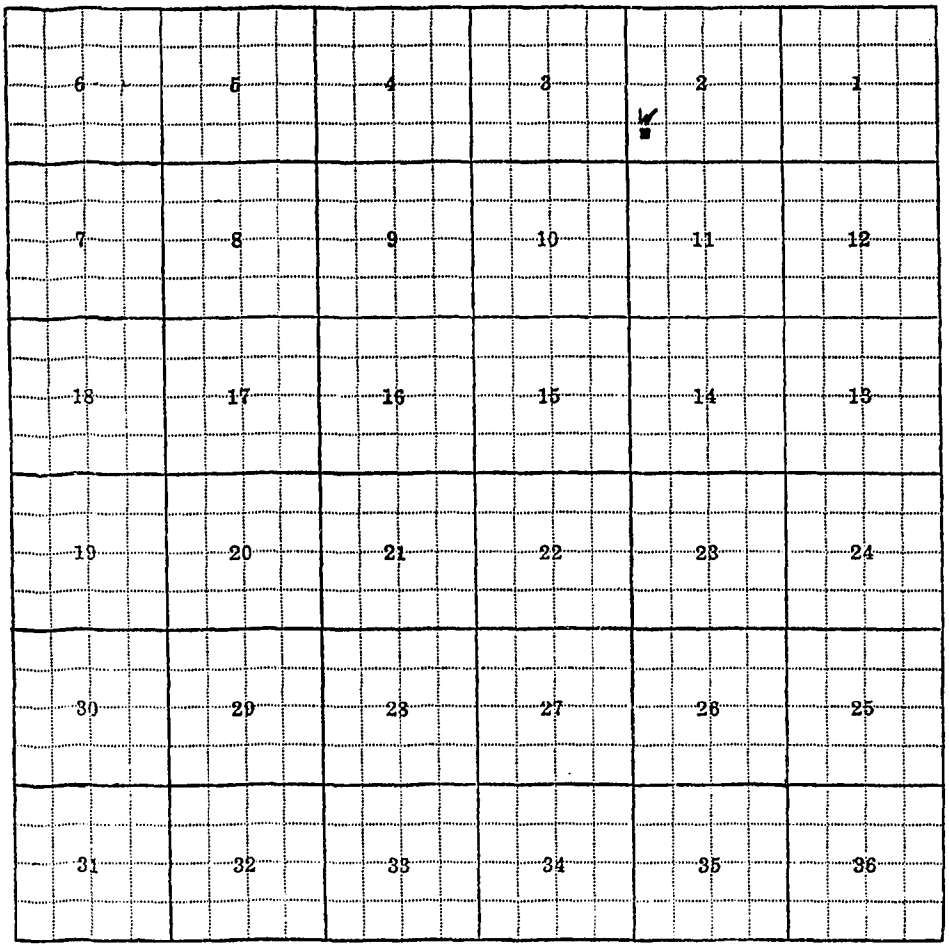
6
5
4
3
2
1
7
8
9
10
11
12
18
17
16
15
14
13
19
20
21
22
23
24
30
29
28
27
26
25
31
32
33
34
35
36

2-W

F-1-A

County Ravalli

STATE OF MONTANA
STATE ENGINEERS OFFICE
Water Resources Survey

T. 4N R. 21W Plat No. 21

Farm Checked: Date 5-7-57

Photo No. 1P-183

By Donald Barrick & Joe Pouliot

Legal Land Owner Alfred Tokheim Address

Operator William Straight Address Hamilton, Montana - Route #1

Water is deliverd by:— 1. Private System; 2. Ditch Company; 3. State Project; 4. Federal Project; 5. Irrigation District X

If under Ditch Company, Irrigation District, or Government Project, state the number of shares or inches, acre feet, as the case may be in said system

App. No. Decree No.	NAME OF APPROPRIATOR TO WHOM DECREED	NAME OF STREAM	Date App. Date Priority	Miner's Inches	In Use	NAME OF DITCH (Water Delivered By)	No.	R/F	P/G/S	Present Irr. Acres	Irrigable Acres
*See Dist.		Hayes Creek				Mallery Ditch	5	R	R	30	0
**D-585	O. W. Kerr Co.	Hayes Creek	6-1-83	30	Part						

NOTE: R—Denotes Regular Irrigation. F—Flood Irrigation. P—Water diverted by means of pumping. G—Water diverted by gravity. S—Stored Water.

Condition of System Good Topography Creek Bottom River Basin

Adequate Supply: Yes x No Explain

Remarks *Alfred Tokheim is signed up for 30 acres under the Charlos Irrigation District.

**Note: This right fits this land and also on Spraklin place.

Horse Creek water is spilled into Hayes Creek when Hayes Creek is low.

Also in Wards Cove.

Also in: Plat No.	Twp.	Rge.	Plat No.	Twp.	Rge.	Plat No.	Twp.	Rge.
Plat No.	Twp.	Rge.	Plat No.	Twp.	Rge.	Plat No.	Twp.	Rge.

Information From:

Mr. Straight.

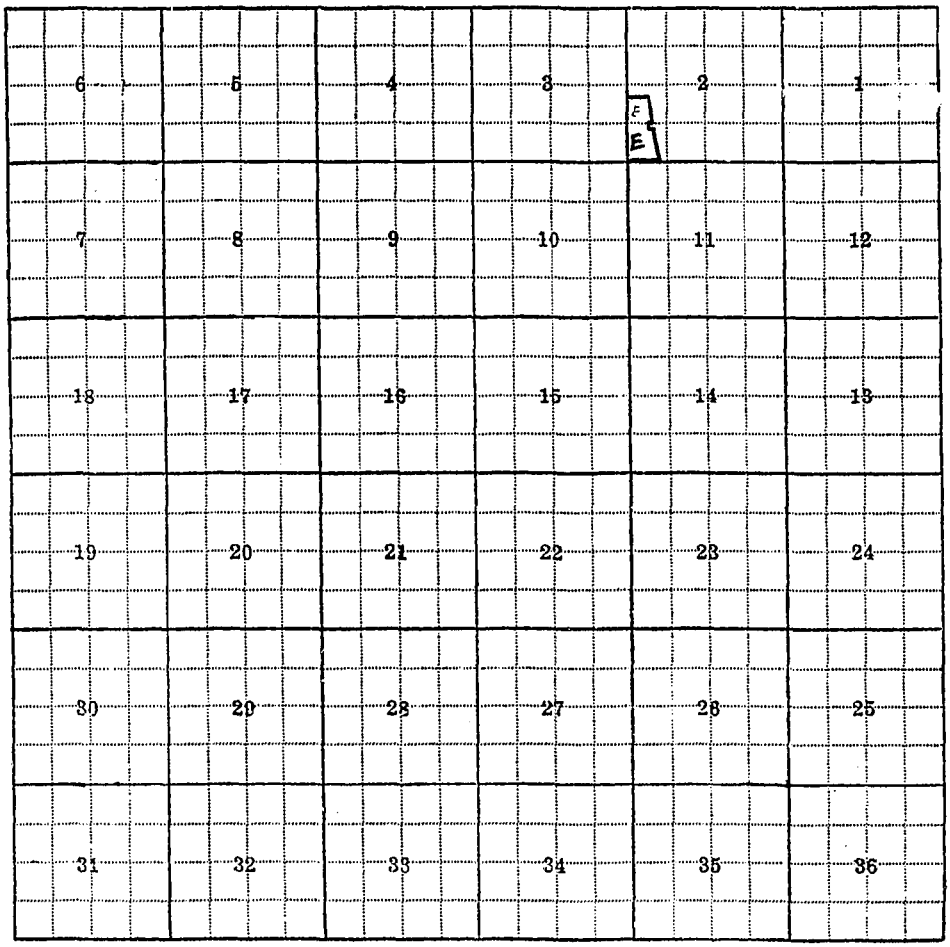
6
5
4
3
2
1
E
7
8
9
10
11
12
18
17
16
15
14
13
19
20
21
22
23
24
30
29
28
27
26
25
31
32
33
34
35
36

2-E

F-1-A

County Ravalli

STATE OF MONTANA
STATE ENGINEERS OFFICE
Water Resources Survey

T. 4N R. 21W Plat No. 21

Farm Checked: Date 5-28-57

Photo No. 1P-183

By Donald Barrick & Joe Pouliot

Legal Land Owner ** Alfred E. Tokheim Address

Operator Harry R. Munger - Buying Address Hamilton, Montana - Route #1

Water is deliverd by:— 1. Private System; 2. Ditch Company; 3. State Project; 4. Federal Project; 5. Irrigation District x

If under Ditch Company, Irrigation District, or Government Project, state the number of shares or inches, acre feet, as the case may be in said system

App. No. Decree No.	NAME OF APPROPRIATOR TO WHOM DECREED	NAME OF STREAM	Date App. Date Priority	Miner's Inches	In Use	NAME OF DITCH (Water Delivered By)	No.	R/F	P/G/S	Present Irr. Acres	Irrigable Acres
*See Dist.		Hayes Creek				Mallery Ditch	5	R	R	3.5	0

NOTE: R—Denotes Regular Irrigation. F—Flood Irrigation. P—Water diverted by means of pumping. G—Water diverted by gravity. S—Stored Water.

Condition of System Good Topography Creek Bottom River Basin

Adequate Supply: Yes x No Explain

Remarks *Alfred E. Tokheim is signed up for 3.5 acres under the Charlos Irrigation District

**In Tokheim land - house & garden.

Also in: Plat No. Twp. Rge.	Plat No. Twp. Rge.	Plat No. Twp. Rge.
Plat No. Twp. Rge.	Plat No. Twp. Rge.	Plat No. Twp. Rge.

Information From:

Donald Sweet -ditch rider

F-1-A
County Ravalli

STATE OF MONTANA
STATE ENGINEERS OFFICE
Water Resources Survey

T 4N R 21W Plat No 21

Farm Checked: Date 6-22-57

Photo No 1P-180

By Donald Barrick

Legal Land Owner Carl & Queenie Veach Address Hamilton, Montana - Route #1

Operator Same Address

Water is deliverd by:— 1. Private System; X 2. Ditch Company; 3. State Project; 4. Federal Project; 5. Irrigation District

If under Ditch Company, Irrigation District, or Government Project, state the number of shares or inches, acre feet, as the case may be in said system

App. No. Decree No.	NAME OF APPROPRIATOR TO WHOM DECREED	NAME OF STREAM	Date App. Date Priority	Miner's Inches	In Use	NAME OF DITCH (Water Delivered By)	No.	R/F	P/G/S	Present Irr. Acres	Irrigable Acres
Use Right *D-185	Northwest Milling & Lumber Company	Lake Como Bitterroot River	5-1-88	120	No	Fosdal-McLear Ditch	1	R		0	5

NOTE: R—Denotes Regular Irrigation. F—Flood Irrigation. P—Water diverted by means of pumping. G—Water diverted by gravity. S—Stored Water.

Condition of System ..... Topography Slope River Basin Columbia River, Lake Como

Adequate Supply: Yes X No ..... Explain .....

Remarks *D-185 entitled to part. NOT IN USE. D-242 a ditch decree with the water based on the above right of 120"

Also in: Plat No..... Twp..... Rge.....	Plat No..... Twp..... Rge.....	Plat No..... Twp..... Rge.....
Plat No..... Twp..... Rge.....	Plat No..... Twp..... Rge.....	Plat No..... Twp..... Rge.....

Information From:
Mrs. Carl Veach

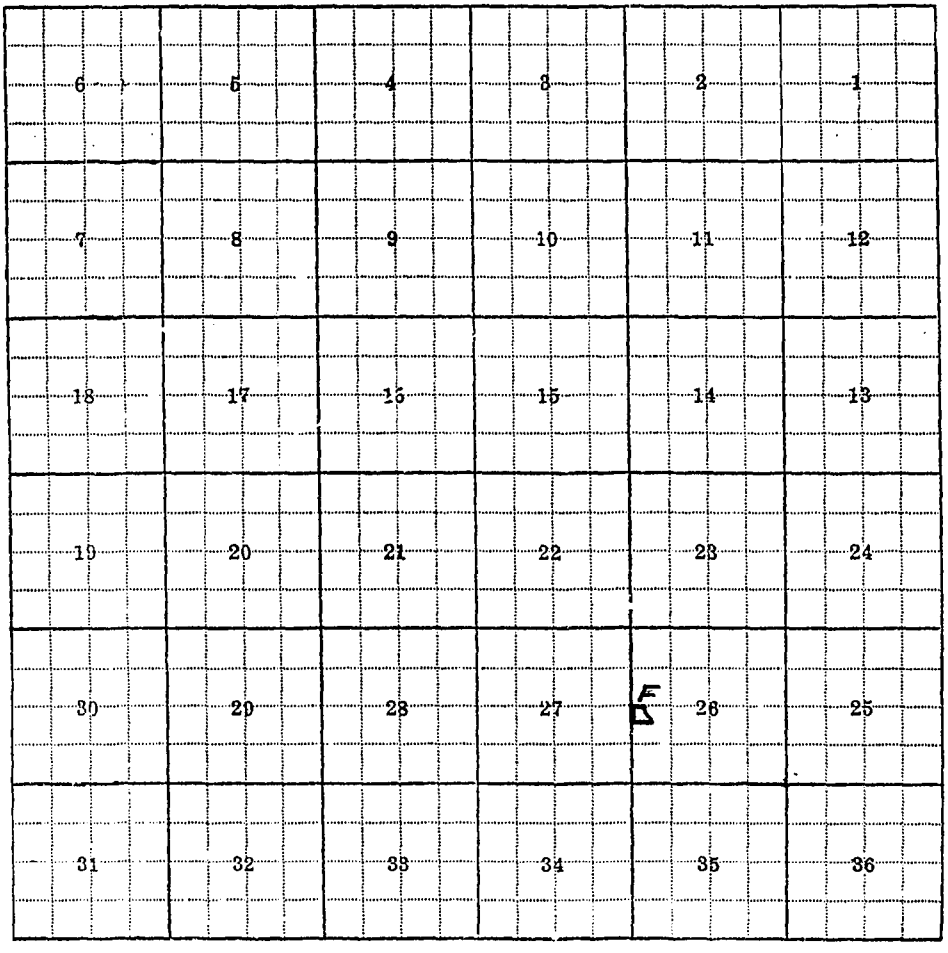
6
5
4
3
2
1
7
8
9
10
11
12
18
17
16
15
14
13
19
20
21
22
23
24
30
29
28
27
F
26
25
31
32
33
34
35
36

26-F

F-1-A

County Ravalli

STATE OF MONTANA
STATE ENGINEERS OFFICE
Water Resources Survey

T 4N R 21W Plat No. 21

Farm Checked: Date 5-29-57

Photo No. 1P-179

By Donald Barrick & Joe Pouliot

Legal Land Owner Frank, Ruth, Mark Waddell Address Hamilton, Montana - Route #1

Operator Same Address

Water is deliverd by:— 1. Private System; X 2. Ditch Company; X 3. State Project; 4. Federal Project; 5. Irrigation District

If under Ditch Company, Irrigation District, or Government Project, state the number of shares or inches, acre feet, as the case may be in said system

App. No. Decree No.	NAME OF APPROPRIATOR TO WHOM DECREED	NAME OF STREAM	Date App. Date Priority	Miner's Inches	In Use	NAME OF DITCH (Water Delivered By)	No.	R/F	P/G/S	Present Irr. Acres	Irrigable Acres
~~D-1141~~	Ruth Powell	Tin Cup Creek	8-1-83	7.2	Yes	Waddell Ditch	1	R)		38	0
~~D-1165~~	J. F. Waddell, Jr.	Tin Cup Creek	8-1-83	35.2	Yes	Waddell Ditch	1	R)			
~~+Use Right~~		Bitterroot River				Tiedt-Nicholson Ditch	1	R)			
~~*See Co.~~		S. Fk. Rock Creek				Rock Creek Water Co.	2	R		10	0

NOTE: R—Denotes Regular Irrigation. F—Flood Irrigation. P—Water diverted by means of pumping. G—Water diverted by gravity. S—Stored Water.

Condition of System Good Topography 1st Bench River Basin Columbia River, S. Fk. Rock Creek,
Adequate Supply: Yes x No Explain Tin Cup Creek, Bitterroot River
Remarks +River water was not decreed to this land according to case #4508.
*Frank Waddell is signed up for 3 shares under the Rock Creek Water Company.

Also in: Plat No. Twp. Rge.	Plat No. Twp. Rge.	Plat No. Twp. Rge.
Plat No. Twp. Rge.	Plat No. Twp. Rge.	Plat No. Twp. Rge.

Information From:
Mrs. Frank Waddell

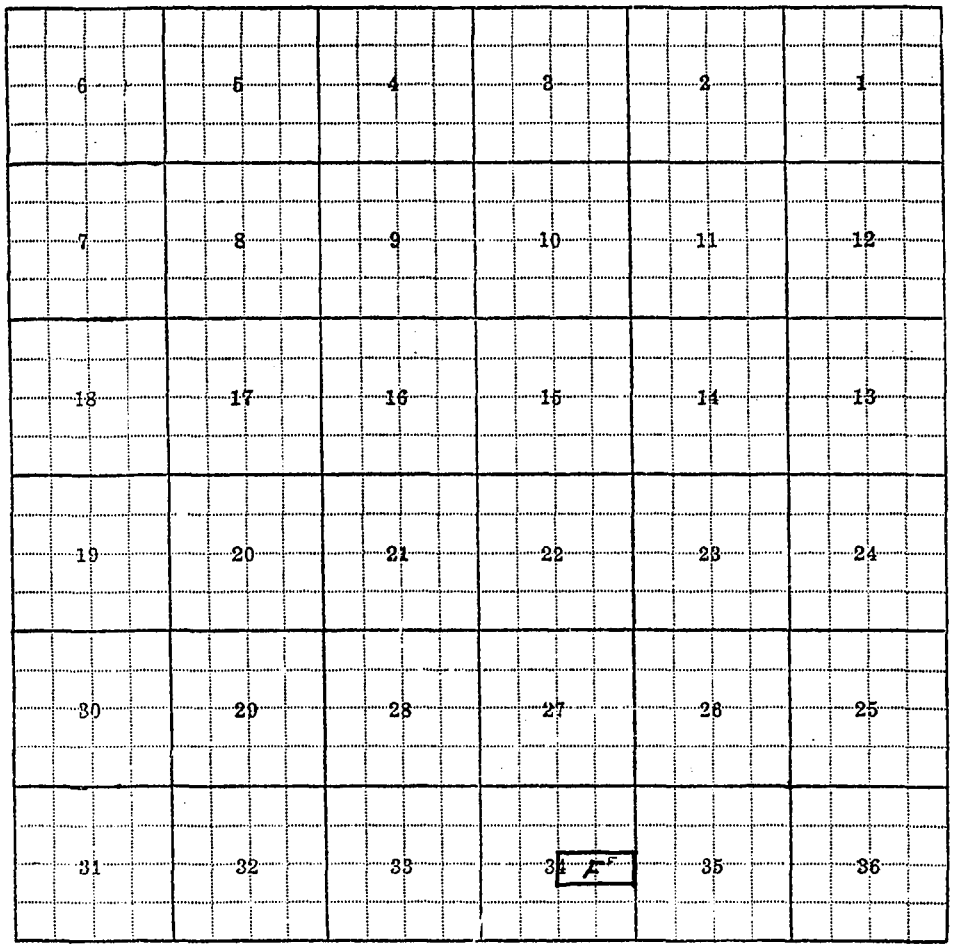
6
5
4
3
2
1
7
8
9
10
11
12
18
17
16
15
14
13
19
20
21
22
23
24
30
29
28
27
26
25
31
32
33
34
F
35
36

34-F

F-1-A

County Ravalli

STATE OF MONTANA
STATE ENGINEERS OFFICE
Water Resources Survey

T 4N R 21W Plat No. 21

Farm Checked: Date 6-11-57

Photo No. 1P-182

By George Tate & Joe Pouliot

Legal Land Owner Frank & Ethel Wakeham and Harold Richardson Address Hamilton, Montana - Route #1

Operator Same Address

Water is deliverd by:— 1. Private System; 2. Ditch Company; 3. State Project; 4. Federal Project; 5. Irrigation District X

If under Ditch Company, Irrigation District, or Government Project, state the number of shares or inches, acre feet, as the case may be in said system

App. No. Decree No.	NAME OF APPROPRIATOR TO WHOM DECREED	NAME OF STREAM	Date App. Date Priority	Miner's Inches	In Use	NAME OF DITCH (Water Delivered By)	No.	R/F	P/G/S	Present Irr. Acres	Irrigable Acres
A-863	Wilson B. Harlan	Rock Creek	7-21-90	300	160	B. R. I. D.	5	R		91	8

NOTE: R—Denotes Regular Irrigation. F—Flood Irrigation. P—Water diverted by means of pumping. G—Water diverted by gravity. S—Stored Water.

Condition of System Good Topography Creek Bottom River Basin Columbia River, Rock Creek

Adequate Supply: Yes X No Explain

Remarks Has 160 miner's inches Rock Creek (Free Water)

Also in: Plat No.	Twp.	Rge.	Plat No.	Twp.	Rge.	Plat No.	Twp.	Rge.
Plat No.	Twp.	Rge.	Plat No.	Twp.	Rge.	Plat No.	Twp.	Rge.

Information From:

Harold Richardson

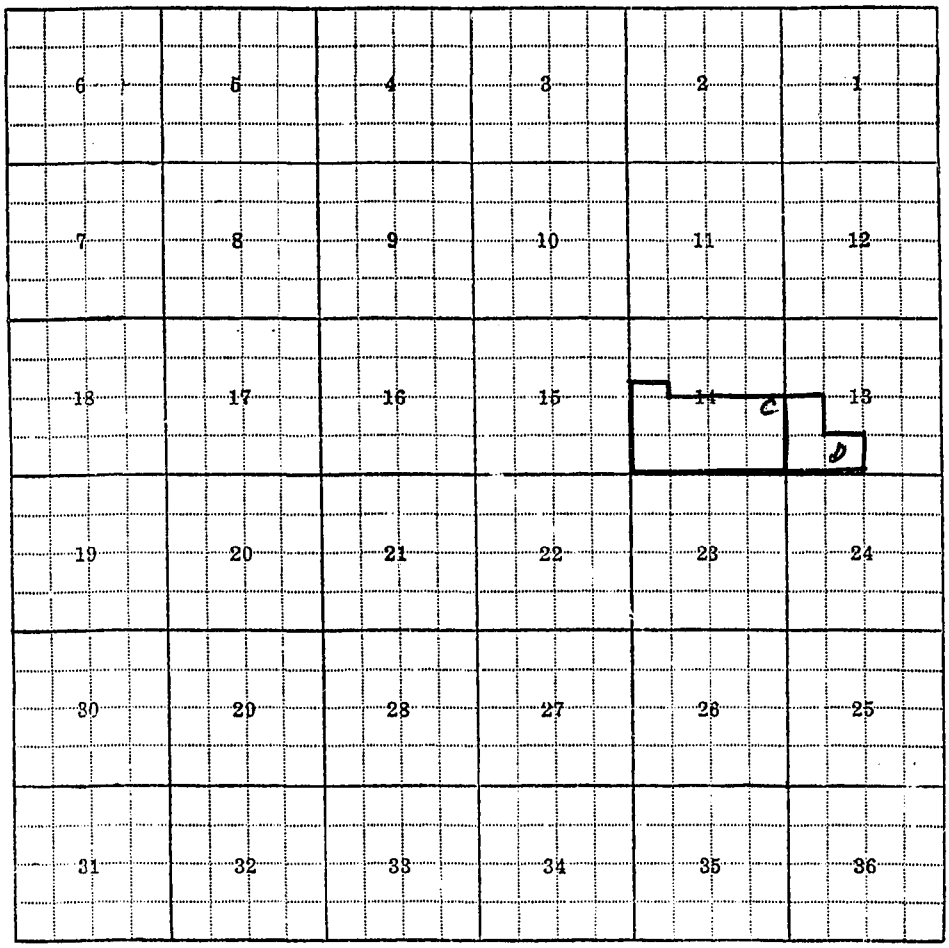
6
5
4
3
2
1
7
8
9
10
11
12
18
17
16
15
14
C
13
D
19
20
21
22
23
24
30
29
28
27
26
25
31
32
33
34
35
36

13-D, 14-C

F-1-A

County Ravalli

Farm Checked: Date.....

By .....

STATE OF MONTANA
STATE ENGINEERS OFFICE
Water Resources Survey

T. 4N R. 21W. Plat No. 21
5N 21W 18
Photo No.....

Legal Land Owner ....Wards Cove - SEE FOLLOWING FORMS.... Address .....

Operator ..... Address .....

Water is deliverd by:— 1. Private System; 2. Ditch Company; 3. State Project; 4. Federal Project; 5. Irrigation District

If under Ditch Company, Irrigation District, or Government Project, state the number of shares or inches, acre feet, as the case may be in said system .....

App. No. Decree No.	NAME OF APPROPRIATOR TO WHOM DECREED	NAME OF STREAM	Date App. Date Priority	Miner's Inches	In Use	NAME OF DITCH (Water Delivered By)	No.	R/F	P/G/S	Present Irr. Acres	Irrigable Acres
See Dist											
Rights											
Below		Lost Horse Creek &									
		Bitterroot River				Ward Ditch				251.9	0

NOTE: R—Denotes Regular Irrigation. F—Flood Irrigation. P—Water diverted by means of pumping. G—Water diverted by gravity. S—Stored Water.

Condition of System ..... Topography ..... River Basin .....

Adequate Supply: Yes..... No..... Explain .....

Remarks *Ward Irrigation District water rights are as follows:

D-215	Geo. W. Ward	Bitterroot River	3-8-09	300 miner's inches
			6-30-03	700 miner's inches
D-216	Geo. W. Ward	Bitterroot River	3-8-09	1700 miner's inches
			6-30-03	5300 miner's inches
D-606	Geo. W. Ward	Lost Horse Creek	9-12-05	1000 miner's inches

Also in: Plat No..... Twp..... Rge.....	Plat No ..... Twp..... Rge.....	Plat No..... Twp..... Rge.....
Plat No..... Twp..... Rge.....	Plat No..... Twp..... Rge.....	Plat No..... Twp..... Rge.....

Information From:
.....

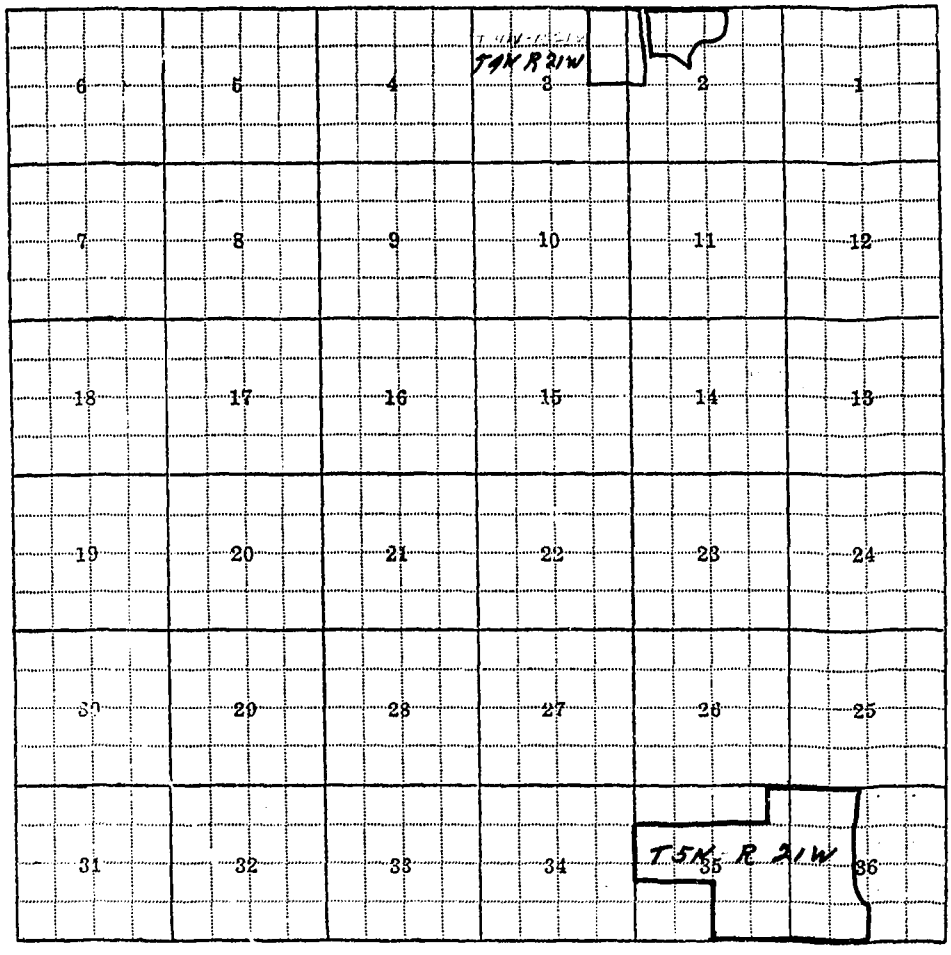
T4N R 21W
6
5
4
3
2
1
7
8
9
10
11
12
18
17
16
15
14
13
19
20
21
22
23
24
30
29
28
27
26
25
31
32
33
34
35
36
T5N R 21W

F-1-A

County Ravalli

STATE OF MONTANA
STATE ENGINEERS OFFICE
Water Resources Survey

T. 4N R 21W / 5N 21W Plat No. 21 / 18

Farm Checked: Date 7-9-57

Photo No. 1P-185

By Donald Barrick

Wards Cove - Lots pt4,5, Pt 6, Blk 3

Legal Land Owner Bitterroot Treating Company(Bitterroot Creosote Company) Address

Operator *Arthur Hanson, John Hughes & Perry Smith - Renting Address Hamilton, Montana - Route #1

Water is deliverd by:— 1. Private System; 2. Ditch Company; 3. State Project; 4. Federal Project; 5. Irrigation District X

If under Ditch Company, Irrigation District, or Government Project, state the number of shares or inches, acre feet, as the case may be in said system

App. No. Decree No.	NAME OF APPROPRIATOR TO WHOM DECREED	NAME OF STREAM	Date App. Date Priority	Miner's Inches	In Use	NAME OF DITCH (Water Delivered By)	No.	R/F	P/G/S	Present Irr. Acres	Irrigable Acres
	NO IRRIGATION										

NOTE: R—Denotes Regular Irrigation. F—Flood Irrigation. P—Water diverted by means of pumping. G—Water diverted by gravity. S—Stored Water.

Condition of System Topography River Basin

Adequate Supply: Yes No Explain

Remarks Bitterroot Treating Company is signed up for 21 Acres under the Ward Irrigation District.
*They all irrigate and share 21 miner's inches of water under the Ward Irrigation District.

Also in: Plat No. Twp. Rge.	Plat No. Twp. Rge.	Plat No. Twp. Rge.
Plat No. Twp. Rge.	Plat No. Twp. Rge.	Plat No. Twp. Rge.

Information From:

Mr. Hanson & Mrs. Hughes

F-1-A

County Ravalli

STATE OF MONTANA
STATE ENGINEERS OFFICE
Water Resources Survey

T. 5N / 4N R. 21W / 21W Plat No. 18 / 21

Farm Checked: Date 6-10-57

Photo No. 1P-184

By George Tate & Joe Pouliot

Wards Cove - Lots 3, 9-10, 15-16, 22, Blk 4

Legal Land Owner Fred Bray Address Hamilton, Montana - Route #1

Operator Same Address

Water is deliverd by:— 1. Private System; 2. Ditch Company; 3. State Project; 4. Federal Project; 5. Irrigation District X

If under Ditch Company, Irrigation District, or Government Project, state the number of shares or inches, acre feet, as the case may be in said system

App. No. Decree No.	NAME OF APPROPRIATOR TO WHOM DECREED	NAME OF STREAM	Date App. Date Priority	Miner's Inches	In Use	NAME OF DITCH (Water Delivered By)	No.	R/F	P/G/S	Present Irr. Acres	Irrigable Acres
*See Dist.		Lost Horse Creek & Bitterroot River				Ward Ditch	5	R		20	0

NOTE: R—Denotes Regular Irrigation. F—Flood Irrigation. P—Water divorted by means of pumping. G—Water diverted by gravity. S—Stored Water.

Condition of System Good Topography Creek Bottom River Basin

Adequate Supply: Yes x No Explain

Remarks *Fred Bray is signed up for 20 acres under the Ward Irrigation District.
Carries Ward Irrigation District water in Camas Creek.

Also in: Plat No. Twp. Rge.	Plat No. Twp. Rge.	Plat No. Twp. Rge.
Plat No. Twp. Rge.	Plat No. Twp. Rge.	Plat No. Twp. Rge.

Information From:

Mrs. Bray

F-1-A

County Ravalli

STATE OF MONTANA
STATE ENGINEERS OFFICE
Water Resources Survey

T 4N R 21W Plat No. 21

Farm Checked: Date 5-14-57

Photo No. 1P-183

By Donald Barrick & Joe Pouliot
Wards Cove - Lots 1-2, Blk 2

Legal Land Owner R. C. & Bess Bush Address Hamilton, Montana - Route #1

Operator Same Address

Water is deliverd by:— 1. Private System; 2. Ditch Company; 3. State Project; 4. Federal Project; 5. Irrigation District x

If under Ditch Company, Irrigation District, or Government Project, state the number of shares or inches, acre feet, as the case may be in said system

App. No. Decree No.	NAME OF APPROPRIATOR TO WHOM DECREED	NAME OF STREAM	Date App. Date Priority	Miner's Inches	In Use	NAME OF DITCH (Water Delivered By)	No.	R/F	P/G/S	Present Irr. Acres	Irrigable Acres
*See Dist.		Lost Horse Creek & Bitterroot River				Ward Ditch	5	R		40	0

NOTE: R—Denotes Regular Irrigation. F—Flood Irrigation. P—Water diverted by means of pumping. G—Water diverted by gravity. S—Stored Water.

Condition of System Good Topography Bench River Basin

Adequate Supply: Yes x No Explain

Remarks *R. C. Bush is signed up for 40 acres under the Ward Irrigation District.

Also in: Plat No. Twp. Rge.	Plat No. Twp. Rge.	Plat No. Twp. Rge.
Plat No. Twp. Rge.	Plat No. Twp. Rge.	Plat No. Twp. Rge.

Information From:
Mr. R. C. Bush

F-1-A

County Ravalli

STATE OF MONTANA
STATE ENGINEERS OFFICE
Water Resources Survey

T 4N R 21W Plat No. 21

Farm Checked: Date 6-10-57

Photo No. 1P-184

By George Tate & Joe Pouliot

Wards Cove - Lots 19-21, Pt 25, 26, Blk 4

Legal Land Owner Wm. H. Chadwick Address

Operator Address

Water is deliverd by:— 1. Private System; 2. Ditch Company; 3. State Project; 4. Federal Project; 5. Irrigation District

If under Ditch Company, Irrigation District, or Government Project, state the number of shares or inches, acre feet, as the case may be in said system

App. No. Decree No.	NAME OF APPROPRIATOR TO WHOM DECREED	NAME OF STREAM	Date App. Date Priority	Miner's Inches	In Use	NAME OF DITCH (Water Delivered By)	No.	R/F	P/G/S	Present Irr. Acres	Irrigable Acres

NOTE: R—Denotes Regular Irrigation. F—Flood Irrigation. P—Water diverted by means of pumping. G—Water diverted by gravity. S—Stored Water.

Condition of System Topography River Basin

Adequate Supply: Yes No Explain

Remarks Chadwick not in Ward Irrigation District. Not listed with them.

Also in: Plat No. 18 Twp. 5N Rge. 21W	Plat No. Twp. Rge.	Plat No. Twp. Rge.
Plat No. Twp. Rge.	Plat No. Twp. Rge.	Plat No. Twp. Rge.

Information From:

Mrs. Porter

F-1-A

County Ravalli

STATE OF MONTANA
STATE ENGINEERS OFFICE
Water Resources Survey

T. 4N 5N R. 21W 21W Plat No. 21 18

Farm Checked: Date 7-15-57

Photo No. 1P-185

By Donald Barrick

Legal Land Owner Wards Cove - Lots 1-3, Blk 3; 1-2, 11-16, 22, Blk 4 Sam & Alice Foss Address Hamilton, Montana - Route #1

Operator Same Address

Water is deliverd by:— 1. Private System; 2. Ditch Company; 3. State Project; 4. Federal Project; 5. Irrigation District X

If under Ditch Company, Irrigation District, or Government Project, state the number of shares or inches, acre feet, as the case may be in said system

App. No. Decree No.	NAME OF APPROPRIATOR TO WHOM DECREED	NAME OF STREAM	Date App. Date Priority	Miner's Inches	In Use	NAME OF DITCH (Wate. Delivered By)	No.	R/F	P/G/S	Present Irr. Acres	Irrigable Acres

NOTE: R—Denotes Regular Irrigation. F—Flood Irrigation. P—Water diverted by means of pumping. G—Water diverted by gravity. S—Stored Water.

Condition of System ..... Topography ..... River Basin .....

Adequate Supply: Yes..... No..... Explain .....

Remarks Sam & Alice Foss are signed up for 160 acres under the Ward Irrigation District. Also in First Addition to Wards Cove.

Also in: Plat No..... Twp..... Rge..... Plat No..... Twp..... Rge	Plat No..... Twp..... Rge..... Plat No..... Twp..... Rge.....	Plat No..... Twp..... Rge..... Plat No..... Twp..... Rge.....

Information From:

Mr. Foss


6
5
4
3
2
1
7
8
9
10
11
12
18
17
16
15
14
13
19
20
21
22
23
24
30
29
28
27
26
25
31
32
33
34
35
36

F-1-A

County Ravalli

STATE OF MONTANA
STATE ENGINEERS OFFICE
Water Resources Survey

T. 4N R. 21W Plat No. 21

Farm Checked: Date 6-8-57

Photo No. 1P-184

By George Tate & Joe Pouliot

Wards Cove - Lots pt 10, pt 11, Blk 1

Legal Land Owner J. M. & Earnestéen Gasvoda Address Hamilton, Montana - Route #1

Operator Earl Brown Address

Water is deliverd by:— 1. Private System; 2. Ditch Company; 3. State Project; 4. Federal Project; 5. Irrigation District ×

If under Ditch Company, Irrigation District, or Government Project, state the number of shares or inches, acre feet, as the case may be in said system

App. No. Decree No.	NAME OF APPROPRIATOR TO WHOM DECREED	NAME OF STREAM	Date App. Date Priority	Miner's Inches	In Use	NAME OF DITCH (Water Delivered By)	No.	R/F	P/G/S	Present Irr. Acres	Irrigable Acres
See Dist.		Lost Horse Creek & Bitterroot River				Ward Ditch	5	R		18	0

NOTE: R—Denotes Regular Irrigation. F—Flood Irrigation. P—Water diverted by means of pumping. G—Water diverted by gravity. S—Stored Water.

Condition of System Good Topography River Basin

Adequate Supply: Yes x No Explain Had wash out this spring, has been repaired.

Remarks *J. M. Gasvoda is signed up for 18 acres under the Ward Irrigation District.
Also in Home Acres Orchards #3

Also in: Plat No. 9	Twp. 8N	Rge. 20W	Plat No. 16	Twp. 6N	Rge. 20W	Plat No.	Twp.	Rge.
Plat No. 15	Twp. 6N	Rge. 21W	Plat No.	Twp.	Rge.	Plat No.	Twp.	Rge.

Information From:
Mrs. Alta Porter(Secy)

F-1-A

County Ravalli

STATE OF MONTANA
STATE ENGINEERS OFFICE
Water Resources Survey

T. 4N R. 21W Plat No. 21

Farm Checked: Date 5-22-57

Photo No. 1P-184

By Donald Barrick & Joe Pouliot

Legal Land Owner Wards Cove - Lots 9, Pt 12, Blk 1
Ida Gould

Address Hamilton, Montana - Route #1

Operator Same

Address

Water is deliverd by:— 1. Private System; 2. Ditch Company; 3. State Project; 4. Federal Project; 5. Irrigation District x

If under Ditch Company, Irrigation District, or Government Project, state the number of shares or inches, acre feet, as the case may be in said system

App. No. Decree No.	NAME OF APPROPRIATOR TO WHOM DECREED	NAME OF STREAM	Date App. Date Priority	Miner's Inches	In Use	NAME OF DITCH (Water Delivered By)	No.	R/F	P/G/S	Present Irr. Acres	Irrigable Acres
*See Dist.		Lost Horse Creek & Bitterroot River									
						Ward Ditch	5	R		5	0

NOTE: R—Denotes Regular Irrigation. F—Flood Irrigation. P—Water diverted by means of pumping. G—Water diverted by gravity. S—Stored Water.

Condition of Sysiem **Poor Topography Bench River Basin

Adequate Supply: Yes No X Explain No water at present, due to wash-out

Remarks *Ida Gould is signed up for 6 acres under the Ward Irrigation District. She Irrigates 5 acres on this land.
**Ditch washed out. Should be in operation again in a few days.

Also in: Plat No.	Twp.	Rge.	Plat No.	Twp.	Rge.	Plat No.	Twp.	Rge.
Plat No.	Twp.	Rge.	Plat No.	Twp.	Rge.	Plat No.	Twp.	Rge.

Information From:

Mrs. Jerome Gould

F-1-A

County Ravalli

STATE OF MONTANA
STATE ENGINEERS OFFICE
Water Resources Survey

T. 4N R. 21W Plat No. 21

Farm Checked: Date 5-22-57

Photo No. 1P-184

By Donald Barrick & Joe Pouliot
Wards Cove - Lots 3, 8, Blk 1

Legal Land Owner Jerome Gould Address Hamilton, Montana - Route #1

Operator Same Address

Water is deliverd by:— 1. Private System; 2. Ditch Company; 3. State Project; 4. Federal Project; 5. Irrigation District X

If under Ditch Company, Irrigation District, or Government Project, state the number of shares or inches, acre feet, as the case may be in said system

App. No. Decree No.	NAME OF APPROPRIATOR TO WHOM DECREED	NAME OF STREAM	Date App. Date Priority	Miner's Inches	In Use	NAME OF DITCH (Water Delivered By)	No.	R/F	P/G/S	Present Irr. Acres	Irrigable Acres
*See Dist.		Lost Horse Creek & Bitterroot River				Ward Ditch	5	R		18	0

NOTE: R—Denotes Regular Irrigation. F—Flood Irrigation. P—Water diverted by means of pumping. G—Water diverted by gravity. S—Stored Water.

Condition of System **Poor Topography Bench River Basin

Adequate Supply: Yes No x Explain No water at present due to wash-out.

Remarks *Jerome Gould is signed up for 18 acres under the Ward Irrigation District.
**Ditch washed out, should be in operation again in a few days.

Also in: Plat No. Twp. Rge.	Plat No. Twp. Rge.	Plat No. Twp. Rge.
Plat No. Twp. Rge.	Plat No Twp. Rge.	Plat No. Twp. Rge.

Information From:
Mr. Jerome Gould

F-1-A

County Ravalli

STATE OF MONTANA
STATE ENGINEERS OFFICE
Water Resources Survey

T 4N R 21W Plat No 21

Farm Checked: Date 5-22-57

Photo No 1P-184

By Donald Barrick & Joe Pouliot
Wards Cove - Lots 4-6, Blk 4

Legal Land Owner Jerome & Mary Gould Address Hamilton, Montana - Route #1

Operator Same Address

Water is deliverd by:— 1. Private System; 2. Ditch Company; 3. State Project; 4. Federal Project; 5. Irrigation District X

If under Ditch Company, Irrigation District, or Government Project, state the number of shares or inches, acre feet, as the case may be in said system

App. No. Decree No.	NAME OF APPROPRIATOR TO WHOM DECREED	NAME OF STREAM	Date App. Date Priority	Miner's Inches	In Use	NAME OF DITCH (Water Delivered By)	No.	R/F	P/G/S	Present Irr. Acres	Irrigable Acres
*See Dist.		Lost Horse Creek & Bitterroot River				Ward Ditch	5	R		15	0

NOTE: R—Denotes Regular Irrigation. F—Flood Irrigation. P—Water diverted by means of pumping. G—Water diverted by gravity. S—Stored Water.

Condition of System **Poor Topography Bench River Basin

Adequate Supply: Yes No x Explain No water due to wash out.

Remarks *Jerome & Mary Gould are signed up for 20 acres under the Ward Irrigation District.
**Ditch washed out. Should be in operation again in a few days.
About 5 acres sub-irrigated.

Also in: Plat No 18 Twp 5N Rge 21W	Plat No Twp Rge	Plat No Twp Rge
Plat No Twp Rge	Plat No Twp Rge	Plat No Twp Rge

Information From:
Mr. Jerome Gould

F-1-A

County Ravalli

STATE OF MONTANA
STATE ENGINEERS OFFICE
Water Resources Survey

T 4N R 21W Plat No. 21

Farm Checked: Date 7-9-57

Photo No. 1P-184

By Donald Barrick

Wards Cove - Lot pt 12, Blk 1

Legal Land Owner Agnes Kelly Address

Operator O. T. Huhta - renting Address Hamilton, Montana - Route #1

Water is deliverd by:— 1. Private System; 2. Ditch Company; 3. State Project; 4. Federal Project; 5. Irrigation District x

If under Ditch Company, Irrigation District, or Government Project, state the number of shares or inches, acre feet, as the case may be in said system

App. No. Decree No.	NAME OF APPROPRIATOR TO WHOM DECREED	NAME OF STREAM	Date App. Date Priority	Miner's Inches	In Use	NAME OF DITCH (Water Delivered By)	No.	R/F	P/G/S	Present Irr. Acres	Irrigable Acres
See Dist.		Lost Horse Creek &									
		Bitterroot River				Ward Ditch	5	R		5	0

NOTE: R—Denotes Regular Irrigation. F—Flood Irrigation. P—Water diverted by means of pumping. G—Water diverted by gravity. S—Stored Water.

Condition of System Good Topography Bench River Basin

Adequate Supply: Yes x No Explain

Remarks *Agnes Kelly is signed up for 3 acres under the Ward Irrigation District.

Also in: Plat No. Twp. Rge.	Plat No. Twp. Rge.	Plat No. Twp. Rge.
Plat No. Twp. Rge.	Plat No. Twp. Rge.	Plat No. Twp. Rge.

Information From:

Mrs. Huhta

F-1-A

County Ravalli

STATE OF MONTANA
STATE ENGINEERS OFFICE
Water Resources Survey

T. 4N R. 21W Plat No. 21

Farm Checked: Date 6-29-57

Photo No. 1P-185

By Donald Barrick

Wards Cove - Lot pt 6, Blk 3

Legal Land Owner Albert Knez Address Hamilton, Montana - Route #1

Operator Same Address

Water is deliverd by:— 1. Private System; 2. Ditch Company; 3. State Project; 4. Federal Project; 5. Irrigation District x

If under Ditch Company, Irrigation District, or Government Project, state the number of shares or inches, acre feet, as the case may be in said system

App. No. Decree No.	NAME OF APPROPRIATOR TO WHOM DECREED	NAME OF STREAM	Date App. Date Priority	Miner's Inches	In Use	NAME OF DITCH (Water Delivered By)	No.	R/F	P/G/S	Present Irr. Acres	Irrigable Acres
*See Dist.		Lost Horse Creek & Bitterroot River				Ward Ditch	5	R		2	0

NOTE: R—Denotes Regular Irrigation. F—Flood Irrigation. P—Water diverted by means of pumping. G—Water diverted by gravity. S—Stored Water.

Condition of System Good Topography Creek Bottom River Basin

Adequate Supply: Yes x No Explain

Remarks *Albert Knez is signed up for 3.8 acres under the Ward Irrigation District.

Also in: Plat No.	Twp.	Rge.	Plat No.	Twp.	Rge.	Plat No.	Twp.	Rge.
Plat No.	Twp.	Rge.	Plat No.	Twp.	Rge.	Plat No.	Twp.	Rge.

Information From:

Mr. Knez

F-1-A

County Ravalli

STATE OF MONTANA
STATE ENGINEERS OFFICE
Water Resources Survey

T. 4N R. 21W Plat No. 21

Farm Checked: Date 5-23-57

Photo No. 1P-184

By Donald Barrick & Joe Pouliot

Legal Land Owner Wards Cove - Lots 3-4, Blk 2 Edgar & Edith Martin Address Hamilton, Montana - Route #1

Operator Same Address

Water is deliverd by:— 1. Private System; 2. Ditch Company; 3. State Project; 4. Federal Project; 5. Irrigation District x

If under Ditch Company, Irrigation District, or Government Project, state the number of shares or inches, acre feet, as the case may be in said system

App. No. Decree No.	NAME OF APPROPRIATOR TO WHOM DECREED	NAME OF STREAM	Date App. Date Priority	Miner's Inches	In Use	NAME OF DITCH (Water Delivered By)	No.	R/F	P/G/S	Present Irr. Acres	Irrigable Acres
See Dist.		Lost Horse Creek & Bitterroot River				Ward Ditch	5	R		26	0

NOTE: R—Denotes Regular Irrigation. F—Flood Irrigation. P—Water diverted by means of pumping. G—Water diverted by gravity. S—Stored Water.

Condition of System **Poor Topography Bottom land River Basin

Adequate Supply: Yes No x Explain No water, due to wash-out

Remarks *Edgar & Edith Martin are signed up for 23 acres under the Ward Irrigation District. They irrigate 26 acres on this land.

**Ditch washed out. Should be in operation again in a few days.

Also in: Plat No. Twp. Rge.	Plat No. Twp. Rge.	Plat No. Twp. Rge.
Plat No. Twp. Rge.	Plat No. Twp. Rge.	Plat No. Twp. Rge.

Information From:
Mr. Edgar Martin

F-1-A

County Ravalli

STATE OF MONTANA
STATE ENGINEERS OFFICE
Water Resources Survey

T 4N R 21W Plat No. 21

Farm Checked: Date 6-10-57

Photo No. 1P-184

By George Tate & Joe Pouliot

Wards Cove - Lots 7-8, Blk 4

Legal Land Owner John Myhre Address Hamilton, Montana - Route #1

Operator Same Address

Water is deliverd by:— 1. Private System; 2. Ditch Company; 3. State Project; 4. Federal Project; 5. Irrigation District X

If under Ditch Company, Irrigation District, or Government Project, state the number of shares or inches, acre feet, as the case may be in said system

App. No. Decree No.	NAME OF APPROPRIATOR TO WHOM DECREED	NAME OF STREAM	Date App. Date Priority	Miner's Inches	In Use	NAME OF DITCH (Water Delivered By)	No.	R/F	P/G/S	Present Irr. Acres	Irrigable Acres
*See Dist.		Lost Horse Creek & Bitterroot River				Ward Ditch	5	R		20	0

NOTE: R—Denotes Regular Irrigation. F—Flood Irrigation. P—Water diverted by means of pumping. G—Water diverted by gravity. S—Stored Water.

Condition of System Good Topography Creek Bottom River Basin

Adequate Supply: Yes x No Explain

Remarks *John Myhre is signed up for 20 acres under the Ward Irrigation District.

Also in: Plat No.	Twp.	Rge.	Plat No.	Twp.	Rge.	Plat No.	Twp.	Rge.
Plat No.	Twp.	Rge.	Plat No.	Twp.	Rge.	Plat No.	Twp.	Rge.

Information From:

Mrs. Porter & Field Survey

F-1-A

County Ravalli

STATE OF MONTANA
STATE ENGINEERS OFFICE
Water Resources Survey

T. 4N R. 21W Plat No. 21

Farm Checked: Date 5-15-57

Photo No. 1P-184

By Donald Barrick & Joe Pouliot
Wards Cove - Lots 8-9, Blk 3

Legal Land Owner Russell & Alta Porter Address Hamilton, Montana - Route #1

Operator Same Address

Water is deliverd by:— 1. Private System; 2. Ditch Company; 3. State Project; 4. Federal Project; 5. Irrigation District x

If under Ditch Company, Irrigation District, or Government Project, state the number of shares or inches, acre feet, as the case may be in said system

App. No. Decree No.	NAME OF APPROPRIATOR TO WHOM DECREED	NAME OF STREAM	Date App. Date Priority	Miner's Inches	In Use	NAME OF DITCH (Water Delivered By)	No.	R/F	P/G/S	Present Irr. Acres	Irrigable Acres
*See Dist.		Lost Horse Creek & Bitterroot River				Ward Ditch	5	R		12	0

NOTE: R—Denotes Regular Irrigation. F—Flood Irrigation. P—Water diverted by means of pumping. G—Water diverted by gravity. S—Stored Water.

Condition of System Good Topography Bench River Basin

Adequate Supply: Yes x No Explain

Remarks *Russell & Alta Porter are signed up for 43 acres under the Ward Irrigation District. Some land too rough and some too wet.

Also in: Plat No. Twp. Rge. | Plat No. Twp. Rge. | Plat No. Twp. Rge.
Plat No. Twp. Rge. | Plat No. Twp. Rge. | Plat No. Twp. Rge.

Information From:
Mrs. Russell Porter

F-1-A

County Ravalli

STATE OF MONTANA
STATE ENGINEERS OFFICE
Water Resources Survey

T 4N R 21W Plat No. 21

Farm Checked: Date 6-8-57

Photo No. 1P-184

By George Tate & Joe Pouliot

Legal Land Owner Wards Cove - Lots pt 10, Pt 11, Blk 1 Floyd & Irene Rising Address

Operator Luella Frost Address Hamilton, Montana - Route #1

Water is deliverd by:— 1. Private System; 2. Ditch Company; 3. State Project; 4. Federal Project; 5. Irrigation District x

If under Ditch Company, Irrigation District, or Government Project, state the number of shares or inches, acre feet, as the case may be in said system

App. No. Decree No.	NAME OF APPROPRIATOR TO WHOM DECREED	NAME OF STREAM	Date App. Date Priority	Miner's Inches	In Use	NAME OF DITCH (Water Delivered By)	No.	R/F	P/G/S	Present Irr. Acres	Irrigable Acres
*See Dist.		Lost Horse Creek & Bitterroot River				Ward Ditch	5	R		2	0

NOTE: R—Denotes Regular Irrigation. F—Flood Irrigation. P—Water diverted by means of pumping. G—Water diverted by gravity. S—Stored Water.

Condition of System Good Topography Creek Bottom River Basin

Adequate Supply: Yes x No Explain

Remarks *Floyd & Irene Rising are signed up for 2 acres under the Ward Irrigation District.

Also in: Plat No. Twp. Rge. | Plat No. Twp. Rge. | Plat No. Twp. Rge.
Plat No. Twp. Rge. | Plat No. Twp. Rge. | Plat No. Twp. Rge.

Information From:
Mrs. Alta Porter (Sec'y)

F-1-A

County Ravalli

STATE OF MONTANA
STATE ENGINEERS OFFICE
Water Resources Survey

T 4N R 21W Plat No 21

Farm Checked: Date 5-22-57

Photo No 1P-184

By Donald Barrick & Joe Pouliot

Legal Land Owner Wards Cove - Lots 4-7, Blk 1 John & Alfreda Schroeder Address Hamilton, Montana - Route #1

Operator Same Address

Water is deliverd by:— 1. Private System; 2. Ditch Company; 3. State Project; 4. Federal Project; 5. Irrigation District X

If under Ditch Company, Irrigation District, or Government Project, state the number of shares or inches, acre feet, as the case may be in said system

App. No. Decree No.	NAME OF APPROPRIATOR TO WHOM DECREED	NAME OF STREAM	Date App. Date Priority	Miner's Inches	In Use	NAME OF DITCH (Water Delivered By)	No.	R/F	P/G/S	Present Irr. Acres	Irrigable Acres
*See Dist.		Lost Horse Creek & Bitterroot River				Ward Ditch	5	R		40	0

NOTE: R—Denotes Regular Irrigation. F—Flood Irrigation. P—Water diverted by means of pumping. G—Water diverted by gravity. S—Stored Water.

Condition of System **Poor Topography Bench River Basin

Adequate Supply: Yes No x Explain No water at present due to wash-out

Remarks *John Schroeder is signed up for 40 acres under the Ward Irrigation District.
**Ditch washed out. Should be in operation in a few days.

Also in: Plat No. Twp. Rge.	Plat No. Twp. Rge.	Plat No. Twp. Rge.
Plat No. Twp. Rge.	Plat No. Twp. Rge.	Plat No. Twp. Rge.

Information From:

Mr. John Schroeder

F-1-A

County Ravalli

STATE OF MONTANA
STATE ENGINEERS OFFICE
Water Resources Survey

T 4N R 21W Plat No. 21
5N 21W 18

Farm Checked: Date 6-29-57

Photo No. 1P-185

By Donald Barrick

Legal Land Owner Wards Cove - Lots pt 6, 7, Blk 3; Pt 10-Pt 13, Blk 3 Everett & Bernice Sickles Address Hamilton, Montana - Route #1

Operator Same Address

Water is deliverd by:— 1. Private System; 2. Ditch Company; 3. State Project; 4. Federal Project; 5. Irrigation District X

If under Ditch Company, Irrigation District, or Government Project, state the number of shares or inches, acre feet, as the case may be in said system

App. No. Decree No.	NAME OF APPROPRIATOR TO WHOM DECREED	NAME OF STREAM	Date App. Date Priority	Miner's Inches	In Use	NAME OF DITCH (Water Delivered By)	No.	R/F	P/G/S	Present Irr. Acres	Irrigable Acres

NOTE: R—Denotes Regular Irrigation. F—Flood Inigation. P—Water diverted by means of pumping. G—Water diverted by gravity. S—Stored Water.

Condition of System Good Topography Creek Bottom River Basin

Adequate Supply: Yes x No . Explain

Remarks Everett Sickles is si ned up for 28.42 acres under the Ward Irrigation District, but is only using 10 miner's inches at the present.

Also in: Plat No. Twp. Rge.	Plat No. Twp. Rge.	Plat No. Twp. Rge.
Plat No. Twp. Rge.	Plat No. Twp. Rge.	Plat No. Twp. Rge.

Information From:

Mr. Sickles

F-1-A

County Ravalli

STATE OF MONTANA
STATE ENGINEERS OFFICE
Water Resources Survey

T. 4N R. 21W Plat No. 21

Farm Checked: Date

Photo No. 1P-183

By

Legal Land Owner Wards Cove - lot 1, Blk 1 Clifford & Viola Spracklin Address

Operator George Jones Address Hamilton, Montana - Route #1

Water is deliverd by:— 1. Private System; 2. Ditch Company; 3. State Project; 4. Federal Project; 5. Irrigation District

If under Ditch Company, Irrigation District, or Government Project, state the number of shares or inches, acre feet, as the case may be in said system

App. No. Decree No.	NAME OF APPROPRIATOR TO WHOM DECREED	NAME OF STREAM	Date App. Date Priority	Miner's Inches	In Use	NAME OF DITCH (Water Delivered By)	No.	R/F	P/G/S	Present Irr. Acres	Irrigable Acres

NOTE: R—Denotes Regular Irrigation. F—Flood Irrigation. P—Water diverted by means of pumping. G—Water diverted by gravity. S—Stored Water.

Condition of System Topography River Basin

Adequate Supply: Yes No Explain

Remarks Note: No irrigation from Ward District. See other Spracklin form for information.

Also in: Plat No. Twp. Rge.	Plat No. Twp. Rge.	Plat No. Twp. Rge.
Plat No. Twp. Rge.	Plat No. Twp. Rge.	Plat No. Twp. Rge.

Information From:

Mrs. Jones

F-1-A

County Ravalli

STATE OF MONTANA
STATE ENGINEERS OFFICE
Water Resources Survey

T. 4N R. 21W Plat No. 21

Farm Checked: Date 6-10-57

Photo No. 1P-184

By George Tate & Joe Pouliot

Wards Cove - Lot 17-18, Blk 4

Legal Land Owner Arnold Stoltenberg

Address Hamilton, Montana - Route #1

Operator Same

Address

Water is deliverd by:— 1. Private System; 2. Ditch Company; 3. State Project; 4. Federal Project; 5. Irrigation District X

If under Ditch Company, Irrigation District, or Government Project, state the number of shares or inches, acre feet, as the case may be in said system

App. No. Decree No.	NAME OF APPROPRIATOR TO WHOM DECREED	NAME OF STREAM	Date App. Date Priority	Miner's Inches	In Use	NAME OF DITCH (Water Delivered By)	No.	R/F	P/G/S	Present Irr. Acres	Irrigable Acres
See Dist.		Lost Horse Creek & Bitterroot River									
						Ward Ditch	5	R		15	0

NOTE: R—Denotes Regular Irrigation. F—Flood Irrigation. P—Water diverted by means of pumping. G—Water diverted by gravity. S—Stored Water.

Condition of System Good Topography Creek Bottom River Basin

Adequate Supply: Yes X No Explain

Remarks *Arnold Stoltenberg is signed up for 20 acres under the Ward Irrigation District.

Also in: Plat No.	Twp.	Rge.	Plat No.	Twp.	Rge.	Plat No.	Twp.	Rge.
Plat No.	Twp.	Rge.	Plat No.	Twp.	Rge.	Plat No.	Twp.	Rge.

Information From:

Mrs. Stoltenberg

F-1-A

County Ravalli

STATE OF MONTANA
STATE ENGINEERS OFFICE
Water Resources Survey

T 4N R 21W Plat No. 21

Farm Checked: Date 5-23-57

Photo No. 1P-184

By Donald Barrick & Joe Pouliot

Wards Cove - Lot 2, Blk 1

Legal Land Owner Alfred Tokheim Address Hamilton, Montana - Route #1

Operator Same Address

Water is deliverd by:— 1. Private System; 2. Ditch Company; 3. State Project; 4. Federal Project; 5. Irrigation District x

If under Ditch Company, Irrigation District, or Government Project, state the number of shares or inches, acre feet, as the case may be in said system

App. No. Decree No.	NAME OF APPROPRIATOR TO WHOM DECREED	NAME OF STREAM	Date App. Date Priority	Miner's Inches	In Use	NAME OF DITCH (Water Delivered By)	No.	R/F	P/G/S	Present Irr. Acres	Irrigable Acres
See Dist.		Lost Horse Creek + Bitterroot River				Ward Ditch	5	R		9	0

NOTE: R—Denotes Regular Irrigation. F—Flood Irrigation. P—Water diverted by means of pumping. G—Water diverted by gravity. S—Stored Water.

Condition of System* * Poor Topography Bench River Basin

Adequate Supply: Yes No x Explain No water due to wash-out

Remarks *Alfred Tokheim is signed up for 9 acres under the Ward Irrigation District.

**Ditch washed out. Should be in operation again in a few days.

Also in: Plat No. Twp. Rge.	Plat No. Twp. Rge.	Plat No. Twp. Rge.
Plat No. Twp. Rge.	Plat No. Twp. Rge.	Plat No. Twp. Rge.

Information From:

Mr. Jerome Gould