T5N R21W

F-1-A 3M-9-55

County Ravalli

STATE OF MONTANA
STATE ENGINEERS OFFICE
Water Resources Survey

T 5N R 21W Plat No. 18

Farm Checked: Date 7-29-57

Photo No. 2P-26

By Donald Barrick

Legal Land Owner Albert (L.) & Mary Abbott Address Hamilton, Montana - Route #1

Operator Same Address

Water is deliverd by:-- 1. Private System; 2. Ditch Company; 3. State Project; x 4. Federal Project; 5. Irrigation District

If under Ditch Company, Irrigation District, or Government Project, state the number of shares or inches, acre feet, as the case may be in said system

App. No. Decree No.	NAME OF APPROPRIATOR TO WHOM DECREED	NAME OF STREAM	Date App. Date Priority	Miner's Inches	In Use	NAME OF DITCH (Water Delivered By)	No.	R/F	P/G/S	Present Irr. Acres	Irrigable Acres
*See											
Ass'n		Bitterroot River				Republican Ditch	3	R		35	0

NOTE: R—Denotes Regular Irrigation. F—Flood Irrigation. P—Water diverted by means of pumping. G—Water diverted by gravity. S—Stored Water.

Condition of System Good Topography River Bottom River Basin Columbia River, Bitterroot River,

Adequate Supply: Yes X No Explain

Remarks

*Albert (L.) Abbott is signed up for 35 Acres under the Ravalli Water Users' Association through Republican Ditch.

Also in: Plat No. Twp. Rge. | Plat No. Twp. Rge. | Plat No. Twp. Rge.
Plat No. Twp. Rge. | Plat No. Twp. Rge. | Plat No. Twp. Rge.

Information From:

Mrs. Abbott

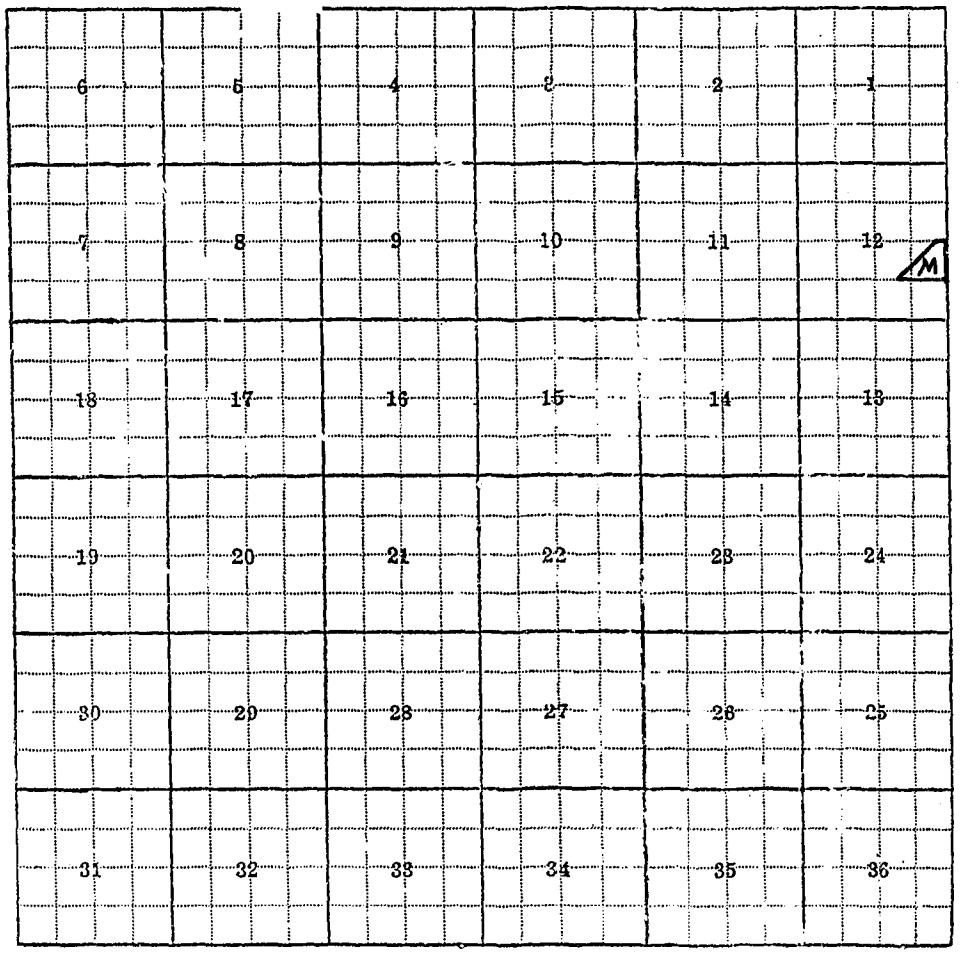
6
5
4
3
2
1
7
8
9
10
11
12
M
18
17
16
15
14
13
19
20
21
22
23
24
30
29
28
27
26
25
31
32
33
34
35
36

12-M:

F-1-A 3M-9-55

County Ravalli

Farm Checked: Date 5-9-57

By R.J. Peter & D. Pouliot

STATE OF MONTANA
STATE ENGINEERS OFFICE
Water Resources Survey

T. 5N R. 21W Plat No. 18

Photo No. 2P-25

Legal Land Owner Elizabeth R. Alkire Address Hamilton, Montana - Route #1

Operator Same Address

Water is deliverd by:— 1. Private System; 2. Ditch Company; 3. State Project; X 4. Federal Project; 5. Irrigation District

If under Ditch Company, Irrigation District, or Government Project, state the number of shares or inches, acre feet, as the case may be in said system

App. No. Decree No.	NAME OF APPROPRIATOR TO WHOM DECREED	NAME OF STREAM	Date App. Date Priority	Miner's Inches	In Use	NAME OF DITCH (Water Delivered By)	No.	R/F	P/G/S	Present Irr. Acres	Irrigable Acres
*See Ass'n Right		Bitterroot River				Republican Ditch	3	R		20	0

NOTE: R—Denotes Regular Irrigation. F—Flood Irrigation. P—Water diverted by means of pumping. G—Water diverted by gravity. S—Stored Water.

Condition of System Good Topography Valley River Basin Columbia River, Bitterroot River,

Adequate Supply: Yes X No Explain

Remarks

*Mrs. Elizabeth Alkire is signed up for 20 acres under the Ravalli Water Users' Association

Also in: Plat No. Twp. Rge.	Plat No. Twp. Rge.	Plat No. Twp. Rge.
Plat No. Twp. Rge.	Plat No. Twp. Rge.	Plat No. Twp. Rge.

Information From: Mrs. Alkire

6	5	4	3	2	1
7	8	9	10	11	12
18	17	16	15	14	13
19	20	21	22	23	24
30	29	28	27	26	25
31	32	33	34	35	36

4

13-14

F-1-A 3M-9-55

County Ravalli

Farm Checked: Date 7-10-57

By Donald Barrick

STATE OF MONTANA
STATE ENGINEERS OFFICE
Water Resources Survey

T.5N R.21W Plat No. 18

Photo No. 1P-186

Legal Land Owner Wm. & Lucille Anderson Address Hamilton, Montana - Route #1

Operator Same Address

Water is deliverd by:— 1. Private System; 2. Ditch Company; 3. State Project; 4. Federal Project; 5. Irrigation District x

If under Ditch Company, Irrigation District, or Government Project, state the number of shares or inches, acre feet, as the case may be in said system

App. No. Decree No.	NAME OF APPROPRIATOR TO WHOM DECREED	NAME OF STREAM	Date App. Date Priority	Miner's Inches	In Use	NAME OF DITCH (Water Delivered By)	No.	R/F	P/G/S	Present Irr. Acres	Irrigable Acres
*See											
Dist.		Lost Horse Creek &									
		Bitterroot River				Ward Ditch	5	R		1.5	0

NOTE: R—Denotes Regular Irrigation. F—Flood Irrigation. P—Water diverted by means of pumping. G—Water diverted by gravity. S—Stored Water.

Condition of System Good Topography 1st Bench River Basin Columbia River, Bitterroot River,

Adequate Supply: Yes x No Explain

Remarks

* Robert Stuart & Wm. Anderson are using the same 1.5 miner's inches of the Ward Irrigation District Water.

Also in: Plat No. Twp. Rge. | Plat No. Twp. Rge. | Plat No. Twp. Rge.
Plat No. Twp. Rge. | Plat No. Twp. Rge. | Plat No. Twp. Rge.

Information From:

Mrs. Anderson

6	5	4	3	2	1
7	8	9	10	11	12
18	17	16	15	14	13
19	20	21	22	23	24
30	29	28	27	26	25
31	32	33	34	35	36

23-G;

F-1-A 3M-9-55

County Ravalli

STATE OF MONTANA
STATE ENGINEERS OFFICE
Water Resources Survey

T 5N R 21W Plat No. 18

Farm Checked: Date 8-6-57

Photo No. 1P-188

By Donald Barrick

Legal Land Owner Samuel Bassett Address Hamilton, Montana - Route #1

Operator Geo. & Marie Phillips (buying) Address

Water is deliverd by:— 1. Private System: X 2. Ditch Company; 3. State Project; 4. Federal Project; 5. Irrigation District

If under Ditch Company, Irrigation District, or Government Project, state the number of shares or inches, acre feet, as the case may be in said system

App. No. Decree No.	NAME OF APPROPRIATOR TO WHOM DECREED	NAME OF STREAM	Date App. Date Priority	Miner's Inches	In Use	NAME OF DITCH (Water Delivered By)	No.	R/F	P/G/S	Present Irr. Acres	Irrigable Acres
D-706	Butte Orch. Co.	Roaring Lion Creek	10-24-88	160	No*	Holt-Tincher Ditch	1	R		0	5

NOTE: R—Denotes Regular Irrigation. F—Flood Irrigation. P—Water diverted by means of pumping. G—Water diverted by gravity. S—Stored Water.

Condition of System ..... Topography ..... River Basin Columbia River, Roaring Lion Creek,

Adequate Supply: Yes..... No..... Explain .....

Remarks *Entitled to 5/114 Miner's Inches of D-706.

Also in: Plat No..... Twp..... Rge.....	Plat No..... Twp..... Rge.....	Plat No..... Twp..... Rge.....
Plat No..... Twp..... Rge.....	Plat No..... Twp..... Rge.....	Plat No..... Twp..... Rge.....

Information From:

Mrs. Phillips

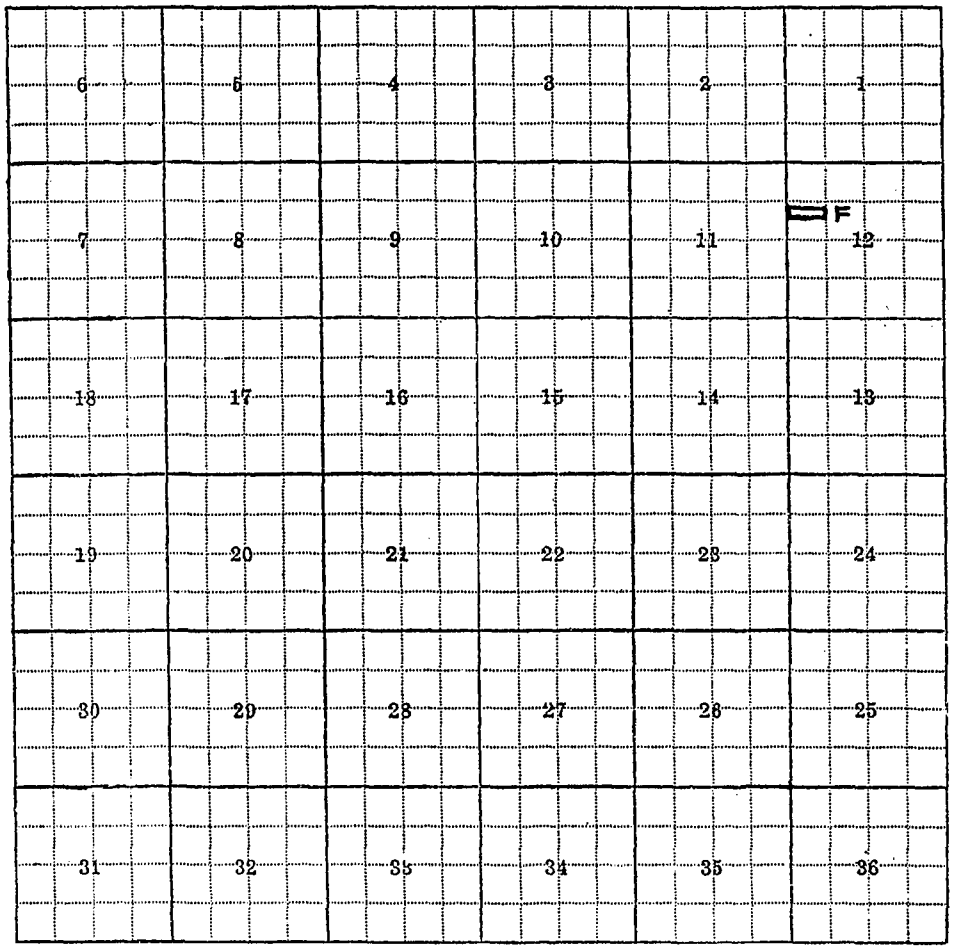
6
5
4
3
2
1
7
8
9
10
11
12
F
18
17
16
15
14
13
19
20
21
22
23
24
30
29
28
27
26
25
31
32
33
34
35
36

12-F;

F-1-A 3M-9-55

County Ravalli

STATE OF MONTANA
STATE ENGINEERS OFFICE
Water Resources Survey

T. 5N R. 21W Plat No. 18

Farm Checked: Date 7-31-57

Photo No. 2P-28

By Donald Barrick

Legal Land Owner J. N. & Lillian Blodgett Address Hamilton, Montana - Route #1

Operator Same Address

Water is deliverd by:— 1. Private System; 2. Ditch Company; 3. State Project; x 4. Federal Project; 5. Irrigation District

If under Ditch Company, Irrigation District, or Government Project, state the number of shares or inches, acre feet, as the case may be in said system

App. No. Decree No.	NAME OF APPROPRIATOR TO WHOM DECREED	NAME OF STREAM	Date App. Date Priority	Miner's Inches	In Use	NAME OF DITCH (Water Delivered By)	No.	R/F	P/G/S	Present Irr. Acres	Irrigable Acres
*D-812	Percy H. Edwards	Skalkaho Creek	5-1-72	60	Yes	Republican Ditch	3	R		0	12

NOTE: R—Denotes Regular Irrigation. F—Flood Irrigation. P—Water diverted by means of pumping. G—Water diverted by gravity. S—Stored Water.

Condition of System Good Topography River Basin Columbia River, Skalkaho Creek

Adequate Supply: Yes X No Explain

Remarks

*Trading Skalkaho water for Republican Ditch Water.
Is also using water from a Pond formed by Waste water. No Filing.

Also in: Plat No. 15 Twp. 6N Rge. 21W	Plat No. Twp. Rge.	Plat No. Twp. Rge.
Plat No. Twp. Rge.	Plat No. Twp. Rge.	Plat No. Twp. Rge.

Information From:

Mr. Blodgett

A

6	5	4	3	2	1
7	8	9	10	11	12
18	17	16	15	14	13
19	20	21	22	23	24
30	29	28	27	26	25
31	32	33	34	35	36

1-A;

F-1-A

County Ravalli

STATE OF MONTANA
STATE ENGINEERS OFFICE
Water Resources Survey

T. 5N R. 21W Plat No. 18

Farm Checked: Date 7-16-57

Photo No. 1P-187

By Donald Barrick

Legal Land Owner Ted & Felsie D. Boldt Address Hamilton, Montana - Route #1

Operator Same Address

Water is deliverd by:— 1. Private System; X 2. Ditch Company; 3. State Project; 4. Federal Project; 5. Irrigation District

If under Ditch Company, Irrigation District, or Government Project, state the number of shares or inches, acre feet, as the case may be in said system

App. No. Decree No.	NAME OF APPROPRIATOR TO WHOM DECREED	NAME OF STREAM	Date App. Date Priority	Miner's Inches	In Use	NAME OF DITCH (Water Delivered By)	No.	R/F	P/G/S	Present Irr. Acres	Irrigable Acres
*A-848	W. L. Decker	Roaring Lion Creek	3-8-09	80	No	Ecclestone-Foster D.	1	R)		0	52
*D-710	John Ecclestone	Roaring Lion Creek	5-1-01	43.6	No	Ecclestone-Foster D.	1	R)			
D-708	W. L. Decker	Roaring Lion Creek	5-1-97	160	Yes	Decker Ditch	1	R)		54	83
A-1384	W. L. Decker	Unnamed Spring	2-1-09	40	All	Decker Ditch	1	R)			
D-708	W. L. Decker	Roaring Lion Creek	5-1-97	160	Yes	Old Decker Ditch	1	R)		0	54
*A-846	W. L. Decker	Roaring Lion Creek	5-21-08	160	No	Old Decker Ditch	1	R)			

NOTE: R—Denotes Regular Irrigation. F—Flood Irrigation. P—Water diverted by means of pumping. G—Water diverted by gravity. S—Stored Water.

Condition of System Good Topography Bench River Basin Columbia River, Roaring Lion Cr.,
Adequate Supply: Yes x No Explain Unnamed Spring
Remarks * Not being used at present, but will be.
Book 2 - Water Rights - Page 564

Also in: Plat No. Twp. Rge.	Plat No. Twp. Rge.	Plat No. Twp. Rge.
Plat No. Twp. Rge.	Plat No. Twp. Rge.	Plat No. Twp. Rge.

Information From:
Mr. & Mrs. Boldt

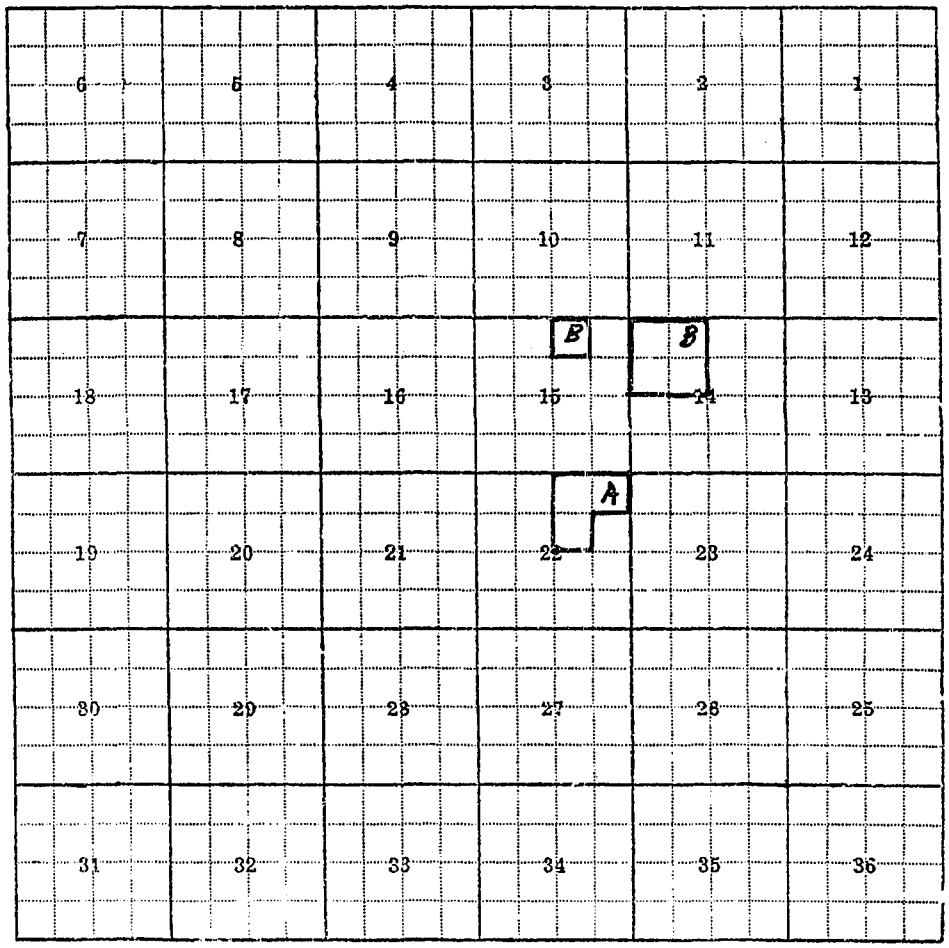

14-B, 15-B, 22-A

14-B, 15-B, - in Felsie D. Boldt name on ownership.

F-1-A

County Ravalli

STATE OF MONTANA
STATE ENGINEERS OFFICE
Water Resources Survey

T. 5N R. 21W Plat No. 18

Farm Checked: Date 7-15-57

Photo No. 1P-185

By Donald Barrick

Legal Land Owner Bruce & Marjorie Brown Address Hamilton, Montana - Route #1

Operator Address

Water is deliverd by:— 1. Private System; X 2. Ditch Company; 3. State Project; 4. Federal Project; 5. Irrigation District

If under Ditch Company, Irrigation District, or Government Project, state the number of shares or inches, acre feet, as the case may be in said system

App. No. Decree No.	NAME OF APPROPRIATOR TO WHOM DECREED	NAME OF STREAM	Date App. Date Priority	Miner's Inches	In Use	NAME OF DITCH (Water Delivered By)	No.	R/F	P/G/S	Present Irr. Acres	Irrigable Acres
D-457	Martin Groghan &										
	A. C. M.	Camas Creek	6-1-91	150	Yes	Foss Fr Crossin-Brown D.	1	R		39	0

NOTE: R—Denotes Regular Irrigation. F—Flood Irrigation. P—Water diverted by means of pumping. G—Water diverted by gravity. S—Stored Water.

Condition of System Good Topography Bench River Basin Columbia River, Camas Creek

Adequate Supply: Yes x No Explain

Remarks

Also in: Plat No. Twp. Rge.	Plat No. Twp. Rge.	Plat No. Twp. Rge.
Plat No. Twp. Rge.	Plat No. Twp. Rge.	Plat No. Twp. Rge.

Information From:

Mr. Brown

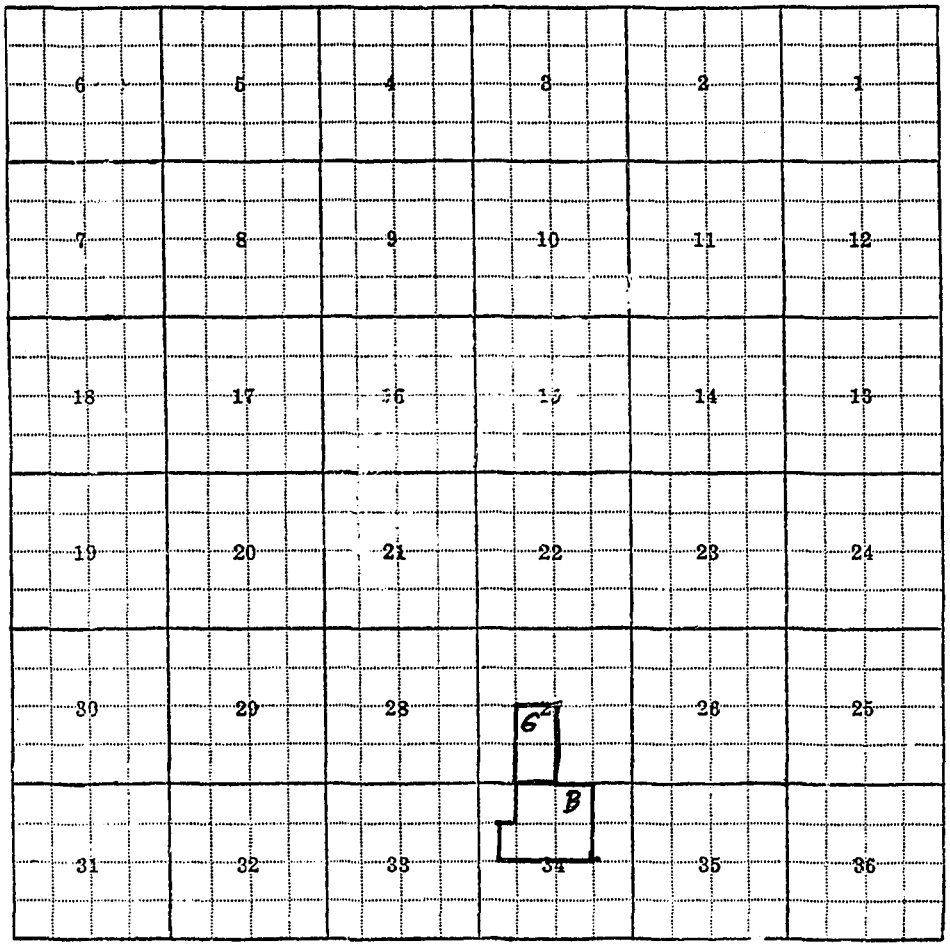
6
5
4
3
2
1
7
8
9
10
11
12
18
17
16
15
14
13
19
20
21
22
23
24
30
29
28
27
26
25
G
B
31
32
33
34
35
36

27-G, 34-B

F-1-A 3M-9-55

County Ravalli

Farm Checked: Date 5-8-57

By R.J. Peter & T. Newman

STATE OF MONTANA
STATE ENGINEERS OFFICE
Water Resources Survey
Sheet 3

T. 5N R. 21W Plat No. 18

Photo No. 2P-25

Legal Land Owner Gilbert, Donald, Violet Burgoyne Address

Operator Jim Wilson Address Hamilton, Montana - Route #1

Water is deliverd by:— 1. Private System; 2. Ditch Company; 3. State Project; x 4. Federal Project; 5. Irrigation District

If under Ditch Company, Irrigation District, or Government Project, state the number of shares or inches, acre feet, as the case may be in said system

App. No. Decree No.	NAME OF APPROPRIATOR TO WHOM DECREED	NAME OF STREAM	Date App. Date Priority	Miner's Inches	In Use	NAME OF DITCH (Water Delivered By)	No.	R/F	P/G/S	Present Irr. Acres	Irrigable Acres
*See											
Ass'n		Bitterroot River				Hedge Ditch	3	R		10	0
Rights		Bitterroot River				Republican Ditch	3	R		7	0

NOTE: R—Denotes Regular Irrigation. F—Flood Irrigation. P—Water diverted by means of pumping. G—Water diverted by gravity. S—Stored Water.

Condition of System Good Topography Valley River Basin Columbia River, Bitterroot River,

Adequate Supply: Yes x No Explain

Remarks

*Mrs. James Wilson is signed up for 28.05 Acres under the Ravalli Water Users' Association.
Has right from Sleeping Child. No longer uses claim; unable to get water to place.

Also in: Plat No. Twp. Rge.	Plat No. Twp. Rge.	Plat No. Twp. Rge.
Plat No. Twp. Rge.	Plat No. Twp. Rge.	Plat No. Twp. Rge.

Information From:

Mrs. Wilson

6	5	4	3	2	1
7	8	9	10	11	12
18	17	16	15	14	13
19	20	21	22	23	24
30	29	28	27	26	25
31	32	33	34	35	36

13-V:

F-1-A

County Ravalli

STATE OF MONTANA
STATE ENGINEERS OFFICE
Water Resources Survey

T. 5N R. 21W Plat No. 18

Farm Checked: Date 6-26-57

Photo No. 1P-184

By Donald Barrick

Legal Land Owner W. H. Chadwick Address

Operator Chadwick Bros. Address Hamilton, Montana - Route #1

Water is deliverd by:— 1. Private System; x 2. Ditch Company; 3. State Project; 4. Federal Project; 5. Irrigation District

If under Ditch Company, Irrigation District, or Government Project, state the number of shares or inches, acre feet, as the case may be in said system

App. No. Decree No.	NAME OF APPROPRIATOR TO WHOM DECREED	NAME OF STREAM	Date App. Date Priority	Miner's Inches	In Use	NAME OF DITCH (Water Delivered By)	No.	R/F	P/G/S	Present Irr. Acres	Irrigable Acres
D-463	Geo. W. Ward	Camas Creek	7-1-82	50	Yes	Chadwick Ditches	1	R		105	0

NOTE: R—Denotes Regular Irrigation. F—Flood Irrigation. P—Water diverted by means of pumping. G—Water diverted by gravity. S—Stored Water.

Condition of System Good Topography Bench River Basin Columbia River, Camas Creek

Adequate Supply: Yes x No. Explain

Remarks Uses some of Foss's water when he isn't using it.
Also in Charlos Heights Orchards #2
Also in Wards Cove

Also in: Plat No. 21 Twp. 41 Rge. 21W | Plat No. Twp. Rge. | Plat No. Twp. Rge.
Plat No. Twp. Rge. | Plat No. Twp. Rge. | Plat No. Twp. Rge.

Information From:
Mr. Chadwick

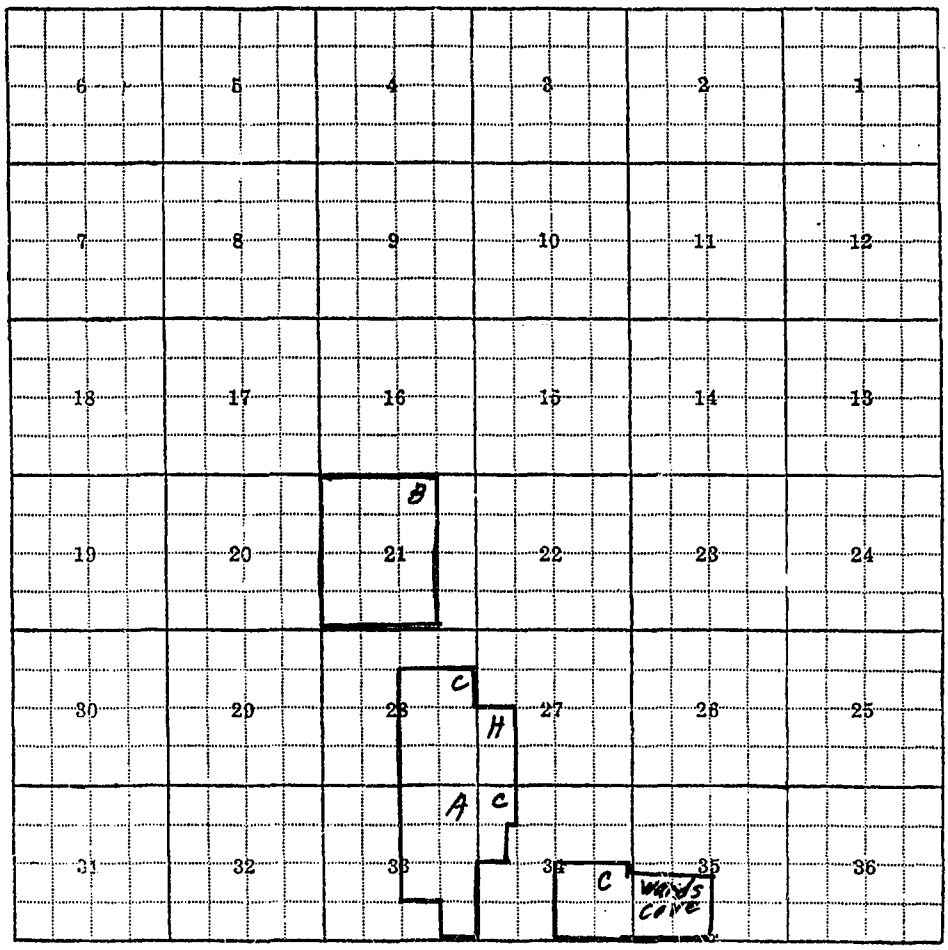

21-B, 27-H, 28-C, 33-A, 34-C

F-1-A 3M-9-55

County Ravalli

STATE OF MONTANA
STATE ENGINEERS OFFICE
Water Resources Survey

T. 5N R. 21W Plat No. 18

Farm Checked: Date 7-9-57

Photo No. 1P-185

By Donald Barrick

Legal Land Owner Harold & Jean Cook Address

Operator Arch Stewart (buying) Address Hamilton, Montana - Route #1

Water is delivered by:— 1. Private System; x 2. Ditch Company; 3. State Project; 4. Federal Project; 5. Irrigation District

If under Ditch Company, Irrigation District, or Government Project, state the number of shares or inches, acre feet, as the case may be in said system

App. No. Decree No.	NAME OF APPROPRIATOR TO WHOM DECREED	NAME OF STREAM	Date App. Date Priority	Miner's Inches	In Use	NAME OF DITCH (Water Delivered By)	No.	R/F	P/G/S	Present Irr. Acres	Irrigable Acres
D-209	A. V. Vance	Bitterroot River	7-10-02	160	Yes	Vance Ditch	1	R)		105	0
A-1514	Harold L. Cook	Seepage, Waste, Drain	6-1-54	240	Yes	Vance Ditch	1	R)			

NOTE: R—Denotes Regular Irrigation. F—Flood Irrigation. P—Water diverted by means of pumping. G—Water diverted by gravity. S—Stored Water.

Condition of System Good Topography River Bottom River Basin Columbia River, Bitterroot River & Seepage.

Adequate Supply: Yes x No Explain

Remarks

Also in: Plat No. Twp. Rge.	Plat No. Twp. Rge.	Plat No. Twp. Rge.
Plat No. Twp. Rge.	Plat No. Twp. Rge.	Plat No. Twp. Rge.

Information From:

Mr. Stewart

6	5	4	3	2	1
7	8	9	10	11	12
18	17	16	15	14	13
19	20	21	22	23	24
30	29	28	27	26	25 D
31	32	33	34	35	36

25-D:

F-1-A 3M-9-55

County Ravalli

Farm Checked: Date 5-9-57

By R.J. Peter & T. Neuman

STATE OF MONTANA
STATE ENGINEERS OFFICE
Water Resources Survey

T. 5N R. 21W Plat No. 18

Photo No. 2P-25; 1P-188;

Legal Land Owner Stanton & Faye Cooper Address Hamilton, Montana - Route #1

Operator Same Address

Water is deliverd by:— 1. Private System; x 2. Ditch Company; 3. State Project; 4. Federal Project; 5. Irrigation District

If under Ditch Company, Irrigation District, or Government Project state the number of shares or inches, acre feet, as the case may be in said system

App. No. Decree No.	NAME OF APPROPRIATOR TO WHOM DECREED	NAME OF STREAM	Date App. Date Priority	Miner's Inches	In Use	NAME OF DITCH (Water Delivered By)	No.	R/F	P/G/S	Present Irr. Acres	Irrigable Acres
*#D-989	Leander Mason	Sleeping Child Creek	1880	120	Yes	Mason-Harmony Ditch	1	R		76	0
**D-706	Butte Orch. Co	Roaring Lion Creek	10-24-88	160	Yes)	Holt-Tincher Ditch	1	R		35	10
+D-713	T. J. Holt	Roaring Lion Creek	10-24-88	40)	Yes)						
			7-31-95	80)	Yes)						

NOTE: R—Denotes Regular Irrigation. F—Flood Irrigation. P—Water diverted by means of pumping. G—Water diverted by gravity. S—Stored Water.

Condition of System Good Topography Valley River Basin Columbia River, Roaring Lion Creek, Sleeping Child Creek,

Adequate Supply: Yes x No Explain

Remarks

Roaring Lion water Deed, Book 105, Page 265.
*Has 110 Miner's Inches this right.
**Has 19/114 interest of this right.
+Has 36 Miner's Inches of 10-24-88; and 65 Miner's Inches of 7-31-95.
#This is not a stream decree but a ditch decree on Sleeping Child Creek for the amount of water carried in the Mason or Harmony Ditch.

Also in: Plat No. 19 Twp. 5N Rge. 20W	Plat No. Twp. Rge.	Plat No. Twp. Rge.
Plat No. Twp. Rge.	Plat No. Twp. Rge.	Plat No. Twp. Rge.

Information From:
Stanton Cooper

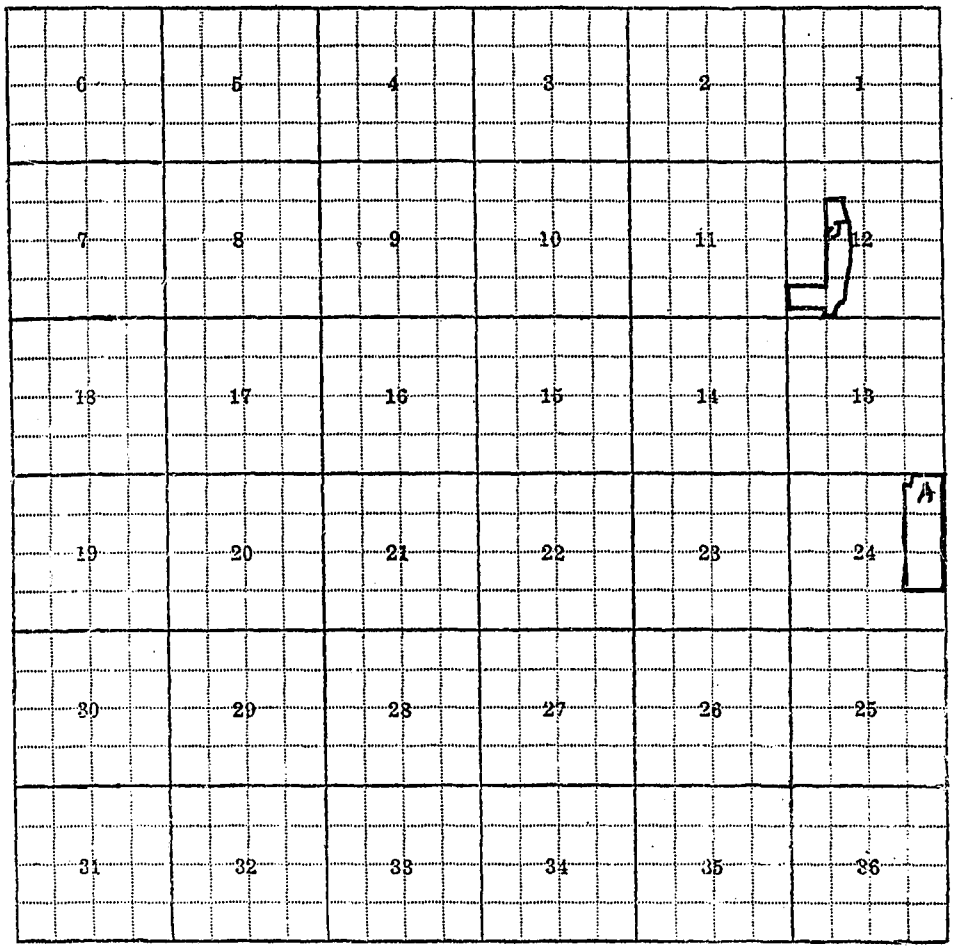
6
5
4
3
2
1
7
8
9
10
11
12
J
18
17
16
15
14
13
A
19
20
21
22
23
24
30
29
28
27
26
25
31
32
33
34
35
36

12-J; 24-A;

F-1-A 3M-9-55

County Ravalli

Farm Checked: Date 5-26-57

By R.J. Peter & G. Tate

STATE OF MONTANA
STATE ENGINEERS OFFICE
Water Resources Survey

T. 5N R. 21W Plat No. 18

Photo No. 2P-25

Legal Land Owner Murray & Josephine Daw Address Hamilton, Montana

Operator Same Address

Water is deliverd by:— 1. Private System; x 2. Ditch Company; 3. State Project; 4. Federal Project; 5. Irrigation District

If under Ditch Company, Irrigation District, or Government Project, state the number of shares or inches, acre feet, as the case may be in said system

App. No. Decree No.	NAME OF APPROPRIATOR TO WHOM DECREED	NAME OF STREAM	Date App. Date Priority	Miner's Inches	In Use	NAME OF DITCH (Water Delivered By)	No.	R/F	P/G/S	Present Irr. Acres	Irrigable Acres
#D-986	Arthur Blankenship	Sleeping Child Creek	1880	80	Yes	Mason-Harmony Ditch	1	R		21	0

NOTE: R—Denotes Regular Irrigation. F—Flood Irrigation. P—Water diverted by means of pumping. G—Water diverted by gravity. S—Stored Water.

Condition of System Fair Topography Valley Bench River Basin Columbia River, Sleeping Child Creek,

Adequate Supply: Yes x No Explain

Remarks

#This is not a stream decree but a ditch decree on Sleeping Child Creek for the amount of water carried in the Mason or Harmony Ditch.

Also in: Plat No. Twp. Rge.	Plat No. Twp. Rge.	Plat No. Twp. Rge.
Plat No. Twp. Rge.	Plat No. Twp. Rge.	Plat No. Twp. Rge.

Information From:

Murray Daw

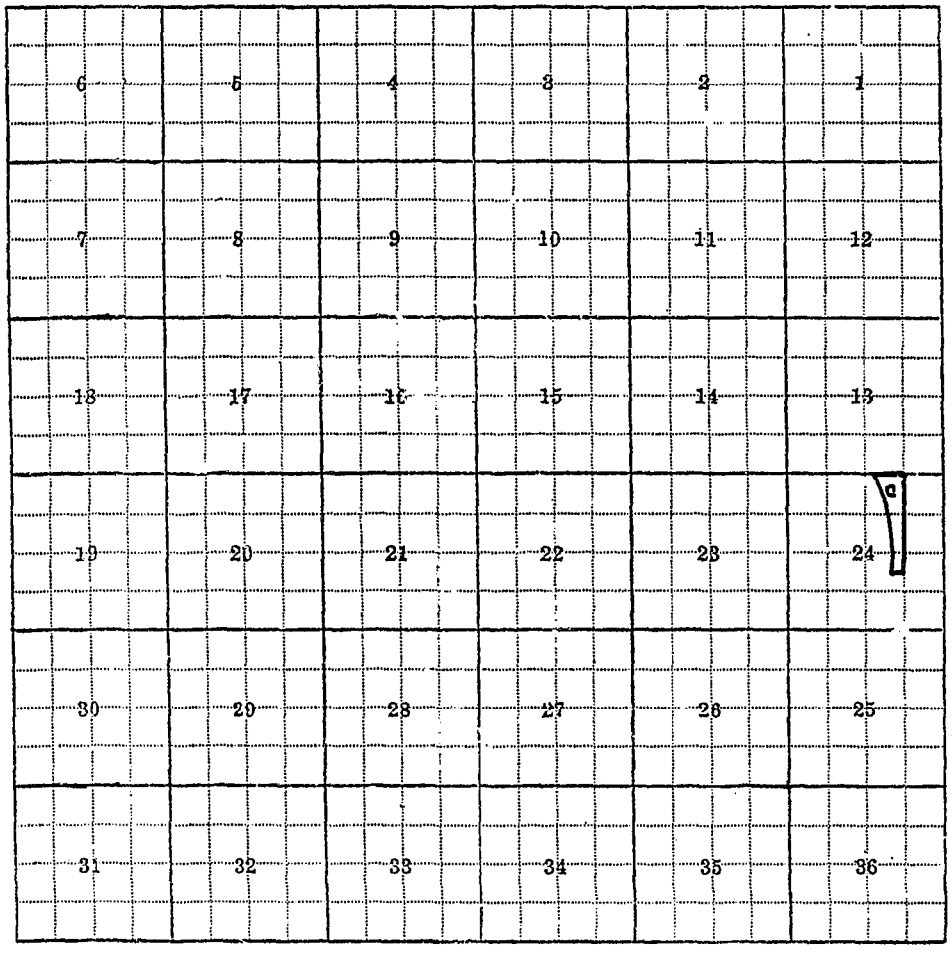
6
5
4
3
2
1
7
8
9
10
11
12
18
17
16
15
14
13
a
19
20
21
22
23
24
30
29
28
27
26
25
31
32
33
34
35
36

24-C:

F-1-A

County Ravalli

Farm Checked: Date 7-29-57

By Donald Barrick

STATE OF MONTANA
STATE ENGINEERS OFFICE
Water Resources Survey

T. 5N R. 21W Plat No. 18

Photo No. 2P-26

Legal Land Owner Lesley Donnelly Address Hamilton, Montana- Route #1

Operator Address

Water is deliverd by:— 1. Private System; x 2. Ditch Company; 3. State Project; 4. Federal Project; 5. Irrigation District

If under Ditch Company, Irrigation District, or Government Project, state the number of shares or inches, acre feet, as the case may be in said system

App. No. Decree No.	NAME OF APPROPRIATOR TO WHOM DECREED	NAME OF STREAM	Date App. Date Priority	Miner's Inches	In Use	NAME OF DITCH (Water Delivered By)	No.	R/F	P/G/S	Present Irr. Acres	Irrigable Acres
A-1263	Ted Baldt	*Unnamed Creek	5-28-55	100	Part	Sprinkler	1	R	S	10	7

NOTE: R—Denotes Regular Irrigation. F—Flood Irrigation. P—Water diverted by means of pumping. G—Water diverted by gravity. S—Stored Water.

Condition of System Poor Topography River Bottom River Basin Columbia River, Unnamed Creek

Adequate Supply: Yes No x Explain Due to lack of water from Republican Ditch

Remarks *Unnamed Creek is a small channel of the Bitterroot River.
Leslie Donnelly - paying for water from Republican Ditch, but do not get it due to the fact that the ditch is not kept up on another man's land.

Also in: Plat No. Twp. Rge. | Plat No. Twp. Rge. | Plat No. Twp. Rge.
Plat No. Twp. Rge. | Plat No. Twp. Rge. | Plat No. Twp. Rge.

Information From:
Mrs. Donnelley

6	5	4	3	2	1
7	8	9	10	11	12
18	17	16	15	14	13
19	20	21	22	23	24
30	29	28	27	26	25
31	32	33	34	35	36

12-0

F-1-A

County Ravalli

Farm Checked: Date 8-7&8-57

By Donald Barrick

STATE OF MONTANA
STATE ENGINEERS OFFICE
Water Resources Survey

Tw. 5N R. 21W. Plat No. 18

Photo No. 1P-189; 1P-190

Legal Land Owner Chas. W. Ellingwood Address

Operator Glen Shatzer Address Hamilton, Montana - Route #1

Water is deliverd by:— 1. Private System; x 2. Ditch Company; 3. State Project; 4. Federal Project; 5. Irrigation District

If under Ditch Company, Irrigation District, or Government Project, state the number of shares or inches, acre feet, as the case may be in said system

App. No. Decree No.	NAME OF APPROPRIATOR TO WHOM DECREED	NAME OF STREAM	Date App. Date Priority	Miner's Inches	In Use	NAME OF DITCH (Water Delivered By)	No.	R/F	P/G/S	Present Irr. Acres	Irrigable Acres
D-705	Bitterroot Stock										
	Farm	Roaring Lion Creek	4-1-91	158.6	Yes	Kendall Ditch	1	R)		97	26
D-711	Gertrude Ellingwood	Roaring Lion Creek	4-1-84	115	Yes	Kendall Ditch	1	R)			
D-736	C. W. Ellingwood	Sawtooth Creek	1889	70	No						
D-740	General Securities										
	Company	Sawtooth Creek	1897	40	No						
D-705	Bitterroot Stock										
	Farm	Roaring Lion Creek	4-1-92	140	No						

NOTE: R—Denotes Regular Irrigation. F—Flood Irrigation. P—Water diverted by means of pumping. G—Water diverted by gravity. S—Stored Water.

Condition of System Good Topography Bench-River Bottom & Mountain side River Basin Columbia River, Roaring Lion Cr.

Adequate Supply: Yes x No Explain

Remarks Plans to sprinkle some of his land from spring marked on pictures 1P-189 & 1P-190 after he files on the spring. He will also use part of D-736 in the same deal.
Also in Charlos Heights Orchards #1 and Charlos Heights Orchards #2

Also in: Plat No. 1K Twp. 4N Rge. 21W	Plat No. Twp. Rge.	Plat No. Twp. Rge.
Plat No. 21 Twp. 4N Rge. 21W	Plat No. Twp. Rge.	Plat No. Twp. Rge.

Information From:

Mr. Glen Shatzer

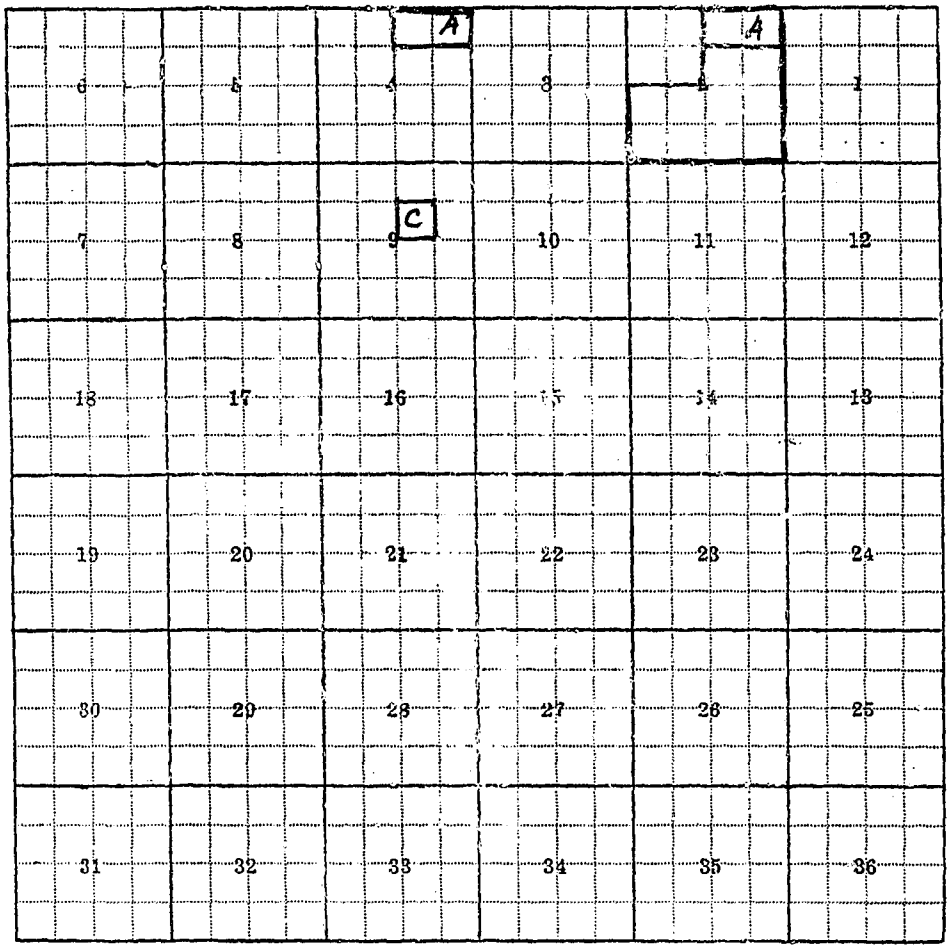
A
A
6
5
4
3
2
1
C
7
8
9
10
11
12
18
17
16
15
14
13
19
20
21
22
23
24
30
29
28
27
26
25
31
32
33
34
35
36

2=A, 4=A, 9=C

F-1-A

County Ravalli

STATE OF MONTANA
STATE ENGINEERS OFFICE
Water Resources Survey

T. 5N R. 21W Plat No. 18

Farm Checked: Date 7-29-57

Photo No. 2P-26

By Donald Barrick

Legal Land Owner Vernon (Vern) R. Elmore Address Hamilton, Montana - Route #1

Operator Same Address

Water is deliverd by:— 1. Private System; 2. Ditch Company; 3. State Project; X 4. Federal Project; 5. Irrigation District

If under Ditch Company, Irrigation District, or Government Project, state the number of shares or inches, acre feet, as the case may be in said system

App. No. Decree No.	NAME OF APPROPRIATOR TO WHOM DECREED	NAME OF STREAM	Date App. Date Priority	Miner's Inches	In Use	NAME OF DITCH (Water Delivered By)	No.	R/F	P/G/S	Present Irr. Acres	Irrigable Acres
*See Assn.		Bitterroot River				Republican Ditch	3	R		0	13

NOTE: R—Denotes Regular Irrigation. F—Flood Irrigation. P—Water diverted by means of pumping. G—Water diverted by gravity. S—Stored Water.

Condition of System ..... Topography ..... River Basin Columbia River, Bitterroot River

Adequate Supply: Yes..... No..... Explain .....

Remarks *Vernon Elmore is signed up for 18 acres under the Ravalli Water Users Association. Water is delivered through the Republican Ditch. He does not use it because they claim they cannot get it when they want it.

Also in: Plat No..... Twp..... Rge..... Plat No..... Twp..... Rge..... Plat No..... Twp..... Rge.....
Plat No..... Twp..... Rge..... Plat No..... Twp..... Rge..... Plat No..... Twp..... Rge.....

Information From:
Mr. & Mrs. Elmore

6	5	4	3	2	1
7	8	9	10	11	12
18	17	16	15	14	13
19	20	21	22	23	24
30	29	28	27	26	25
31	32	33	34	35	36

12-P

F-1-A

County Ravalli

Farm Checked: Date 3-6-57

By Donald Barrick

STATE OF MONTANA
STATE ENGINEERS OFFICE
Water Resources Survey

T 5N R 21W Plat No. 18

Photo No. 1P-188

Legal Land Owner George English Address Hamilton, Montana - Route #1

Operator Geo. & Marie Phillips - Buying Address

Water is deliverd by:— 1. Private System; 2. Ditch Company; 3. State Project; 4. Federal Project; 5. Irrigation District

If under Ditch Company, Irrigation District, or Government Project, state the number of shares or inches, acre feet, as the case may be in said system

App. No. Decree No.	NAME OF APPROPRIATOR TO WHOM DECREED	NAME OF STREAM	Date App. Date Priority	Miner's Inches	In Use	NAME OF DITCH (Water Delivered By)	No.	R/F	P/G/S	Present Irr. Acres	Irrigable Acres
*D-706	Butte Orchard Co.	Roaring Lion Creek	10-24-88	160	No						

NOTE: R—Denotes Regular Irrigation. F—Flood Irrigation. P—Water diverted by means of pumping. G—Water diverted by gravity. S—Stored Water.

Condition of System ..... Topography ..... River Basin Columbia River, Roaring Lion Cr.

Adequate Supply: Yes..... No..... Explain .....

Remarks *D-706 - Entitled to 5/114 miner's inches - NOT IN USE

Also in: Plat No..... Twp..... Rge.....	Plat No..... Twp..... Rge.....	Plat No..... Twp..... Rge.....
Plat No..... Twp..... Rge.....	Plat No..... Twp..... Rge.....	Plat No..... Twp..... Rge.....

Information From:
Mrs. Phillips

6	5	4	3	2	1
7	8	9	10	11	12
18	17	16	15	14	13
19	20	21	22	23	24
30	29	28	27	26	25
31	32	33	34	35	36

12-I.

F-1-A

County Ravalli

STATE OF MONTANA
STATE ENGINEERS OFFICE
Water Resources Survey

T. 5N R. 21W Plat No. 18

Farm Checked: Date 6-22-57

Photo No. 2P-26

By Robert Peter

Legal Land Owner John & Mabel Foss Address Hamilton, Montana

Operator Same Address

Water is deliverd by:— 1. Private System; x 2. Ditch Company; 3. State Project; 4. Federal Project; 5. Irrigation District

If under Ditch Company, Irrigation District, or Government Project, state the number of shares or inches, acre feet, as the case may be in said system

App. No. Decree No.	NAME OF APPROPRIATOR TO WHOM DECREED	NAME OF STREAM	Date App. Date Priority	Miner's Inches	In Use	NAME OF DITCH (Water Delivered By)	No.	R/F	P/G/S	Present Irr. Acres	Irrigable Acres
D-828	H. V. Gilmore	Skalkaho Creek	6-1-70	80	Yes	Nicol-Hart Lateral	1	R		21	0

NOTE: R—Denotes Regular Irrigation. F—Flood Irrigation. P—Water diverted by means of pumping. G—Water diverted by gravity. S—Stored Water.

Condition of System Good Topography Creek Bottom River Basin Columbia River, Skalkaho Creek

Adequate Supply: Yes x No Explain

Remarks Shares with users in Skalkaho Acres Tract.

Also in: Plat No. Twp. Rge.	Plat No. Twp. Rge.	Plat No. Twp. Rge.
Plat No. Twp. Rge.	Plat No. Twp. Rge.	Plat No. Twp. Rge.

Information From:

Chas. Johnson

6	5	4	3	2	1
7	8	9	10	11	12
18	17	16	15	14	13
19	20	21	22	23	24
30	29	28	27	26	25
31	32	33	34	35	36

12-A

F-1-A

County Ravalli

Farm Checked: Date 7-5-57

By Donald Barrick

STATE OF MONTANA
STATE ENGINEERS OFFICE
Water Resources Survey

T 5N R n 21W Plat No. 18

Photo No. 1P-185; 1P-186

Legal Land Owner *Sam T. & Alice Foss Address Hamilton, Montana - Route #1

Operator Same Address

Water is deliverd by:— 1. Private System; X 2. Ditch Company 3. State Project; 4. Federal Project; 5. Irrigation District

If under Ditch Company, Irrigation District, or Government Project, state the number of shares or inches, acre feet, as the case may be in said system

App. No. Decree No.	NAME OF APPROPRIATOR TO WHOM DECREED	NAME OF STREAM	Date App. Date Priority	Miner's Inches	In Use	NAME OF DITCH (Water Delivered By)	No.	R/F	P/G/S	Present Irr. Acres	Irrigable Acres
A-18	Charles P. Dye	Baker Creek	5-3-87	250	Yes	Beavers Ditch	1	R)			
A-19	James W. Lewis	Baker Creek	6-27-83	200	Yes	Beavers Ditch	1	R)			
D-721	Louisa Beavers	Roaring Lion Creek	4-1-91	150	Yes	Beavers Ditch	1	R)			
D-723	Hans Rosette	Roaring Lion Creek	4-1-91	110	Yes	Faye Ditch	1	R)			
A-549	Thomas, Lewis &							)			
	James W. Beaver	Gold Creek	6-15-83	300	Yes	Beaver Ditch	1	R)		245	0
D-462	B. F. Heavelin	Camas Creek	7-1-82	50	Yes						
			4-1-93	50	Yes	Foss-McCrossin-Brown	1	R)			
D-463	George W. Ward	Camas Creek	5-1-83	120	Yes			)			
			5-10-83	200	Yes			)			
			6-1-88	15	Yes			)			
			6-1-89	25	Yes			)			
			6-1-92	25	Yes			)			
	CONTINUED ON NEXT PAGE		4-1-93	65	Yes	Foss-McCrossin-Brown	1	R)			

NOTE: R—Denotes Regular Irrigation. F—Flood Irrigation. P—Water diverted by means of pumping. G—Water diverted by gravity. S—Stored Water.

Condition of System Good Topography Bottom Land & Benches River Basin Columbia River, Baker Creek, Gold Creek, Roaring Lion Creek, Camas Creek.

Adequate Supply: Yes x No Explain

Remarks *Also in Wards Cove and in First Addition to Wards Cove. Sam & Alice Foss are signed up for 160 acres under the Ward Irrigation District.

Also in:					
Plat No. 21 Twp. 4N Rge 21W	Plat No. Twp. Rge	Plat No. Twp. Rge
Plat No. Twp. Rge	Plat No. Twp. Rge	Plat No. Twp. Rge

Information From:
Mr. Foss

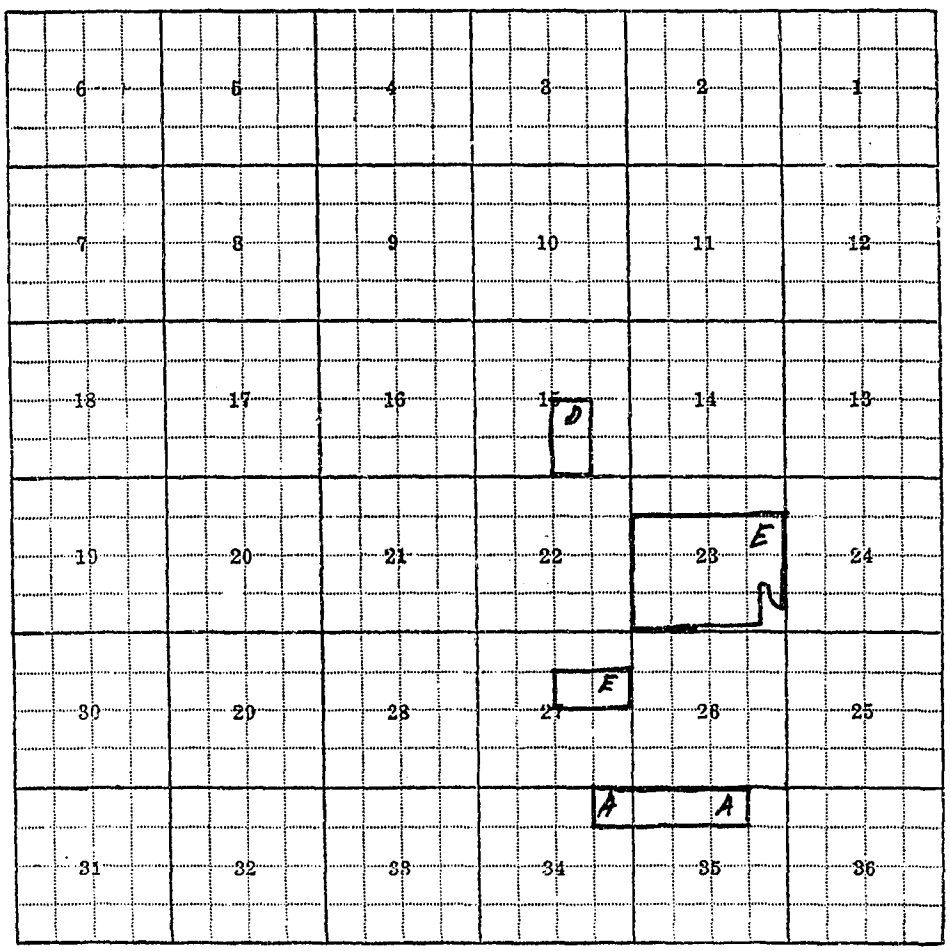

15-D, 23-E, 27-E, 34-A, 35-A

F-1-A

County Ravalli

Farm Checked: Date

By

STATE OF MONTANA
STATE ENGINEERS OFFICE
Water Resources Survey

5N 21W Plat No. 18

Legal Land Owner Sam T. & Alice Foss - Continued Address

Operator Page -2- Address

Water is deliverd by:— 1. Private System; 2. Ditch Company; 3. State Project; 4. Federal Project; Irrigation District

If under Ditch Company, Irrigation District, or Government Project, state the number of shares or inches, acre feet, as the case may be in said system

App. No. Decree No.	NAME OF APPROPRIATOR TO WHOM DECREED	NAME OF STREAM	Date App. Date Priority	Miner's Inches	In Use	NAME OF DITCH (Water Delivered By)		R/F	P/G/S	Present Irr. Acres	Irrigable Acres
	Continued							)			
A-549	Thomas, Lewis, &							)			
	James W. Beavers	Gold Creek	6-15-83	300	Yes	Beaver Ditch (Faye)	1	R)		480	0
A-551	Thomas E. Faye	Gold Creek	7-25-94	216	Yes						
A-553	Silas Osliam	Gold Creek	6-27-87	144	Yes						
A-604	Geo. L. Dye and										
	Harris W. O'Dell	Kansas Creek	10-20-82	500	Yes						

NOTE: R—Denotes Regular Irrigation. F—Flood Irrigation. P—Water diverted by means of pumping. G—Water diverted by gravity. S—Stored Water.

Condition of System Topography River Basin

Adequate Supply: Yes No Explain

Remarks

Also in: Plat No. Twp. Rge.	Plat No. Twp. Rge.	Plat No. Twp. Rge.
Plat No. Twp. Rge.	Plat No. Twp. Rge.	Plat No. Twp. Rge.

Information From:

F-1-A

County Ravalli

Farm Checked: Date 8-7-57

By Donald Barrick

STATE OF MONTANA
STATE ENGINEERS OFFICE
Water Resources Survey

T. 5N R. 21W Plat No. 18

Photo No. 1P-189; 1P-120

Legal Land Owner D. M. & Virginia Foster Address

Operator Charles Snook - Buying Address Hamilton, Montana - Route #1

Water is delivered by:— 1. Private System; X 2. Ditch Company; 3. State Project; 4. Federal Project; 5. Irrigation District

If under Ditch Company, Irrigation District, or Government Project, state the number of shares or inches, acre feet, as the case may be in said system

App. No. Decree No.	NAME OF APPROPRIATOR TO WHOM DECREED	NAME OF STREAM	Date App. Date Priority	Miner's Inches	In Use	NAME OF DITCH (Water Delivered By)	No.	R/F	P/G/S	Present Irr. Acres	Irrigable Acres
D-747	T. E. Morgan	Sawtooth Creek	1889	80	Yes	Morgan Ditch	1	R		31	0

NOTE: R—Denotes Regular Irrigation. F—Flood Irrigation. P—Water diverted by means of pumping. G—Water diverted by gravity. S—Stored Water.

Condition of System Good Topography 2nd Bench River Basin Columbia River, Sawtooth Creek

Adequate Supply: Yes X No Explain

Remarks

Also in: Plat No. Twp. Rge. | Plat No. Twp. Rge. | Plat No. Twp. Rge.
Plat No. Twp. Rge. | Plat No. Twp. Rge. | Plat No. Twp. Rge.

Information From:

Mr. Snook

6	5	4	3	2	1
7	8	9	10	11	12
18	17	16	15	14	13
19	20	21	22	23	24
30	29	28	27	26	25
31	32	33	34	35	36

3-D, 10-B

F-1-A

County Ravalli

STATE OF MONTANA
STATE ENGINEERS OFFICE
Water Resources Survey

T. 5N R. 21W Plat No. 18

Farm Checked: Date 5-9-57

Photo No. 2P-25

By Robert Peter & Ted Neuman

Legal Land Owner William & Vera Glasser Address Hamilton, Montana - Route #1

Operator Same Address

Water is deliverd by:— 1. Private System; 2. Ditch Company; 3. State Project; X 4. Federal Project; 5. Irrigation District

If under Ditch Company, Irrigation District, or Government Project, state the number of shares or inches, acre feet, as the case may be in said system

App. No. Decree No.	NAME OF APPROPRIATOR TO WHOM DECREED	NAME OF STREAM	Date App. Date Priority	Miner's Inches	In Use	NAME OF DITCH (Water Delivered By)	No.	R/F	P/G/S	Present Irr. Acres	Irrigable Acres
*See Assn.		Bitterroot River				Republicān Ditch	3	R		10	0

NOTE: R—Denotes Regular Irrigation. F—Flood Irrigation. P—Water diverted by means of pumping. G—Water diverted by gravity. S—Stored Water.

Condition of System Good Topography Valley River Basin Columbia River, Bitterroot River

Adequate Supply: Yes X No Explain

Remarks *William Glasser is signed up for 10 acres under the Ravalli Water Users Association

Also in: Plat No. Twp. Rge.	Plat No. Twp. Rge.	Plat No. Twp. Rge.
Plat No. Twp. Rge.	Plat No. Twp. Rge.	Plat No. Twp. Rge.

Information From:
Mr. Glasser

6	5	4	3	2	1
7	8	9	10	11	12
18	17	16	15	14	13
19	20	21	22	23	24
30	29	28	27	26	25
31	32	33	34	35	36

13-T

F-1-A

County Ravalli

Farm Checked: Date 8-9-57

By Donald Barrick

STATE OF MONTANA
STATE ENGINEERS OFFICE
Water Resources Survey

T 5N R 21W Plat No. 18

Photo No. 1P-189

Legal Land Owner Henry H. Grant Address Hamilton, Montana - Route #1

Operator Same Address

Water is deliverd by:— 1. Private System; x 2. Ditch Company; 3. State Project; 4. Federal Project; 5. Irrigation District

If under Ditch Company, Irrigation District, or Government Project, state the number of shares or inches, acre feet, as the case may be in said system

App. No. Decree No.	NAME OF APPROPRIATOR TO WHOM DECREED	NAME OF STREAM	Date App. Date Priority	Miner's Inches	In Use	NAME OF DITCH (Water Delivered By)	No.	R/F	P/G/S	Present Irr. Acres	Irrigable Acres
D-709	George S. Downing	Roaring Lion Creek	8-1-89	120	Yes	Downing Ditch	1	R		48	0

NOTE: R—Denotes Regular Irrigation. F—Flood Irrigation. P—Water diverted by means of pumping. G—Water diverted by gravity. S—Stored Water.

Condition of System Good Topography Bench River Basin Columbia River, Roaring Lion Creek

Adequate Supply Yes x No Explain

Remarks

Also in: Plat No. 15 Twp. 6N Rge. 21W	Plat No. Twp. Rge.	Plat No. Twp. Rge.
Plat No. Twp. Rge.	Plat No. Twp. Rge.	Plat No. Twp. Rge.

Information From:

Mr. Henry H. Grant

6	5	4	3	B 2	1
7	8	9	10	11	12
18	17	16	15	14	13
19	20	21	22	23	24
30	29	28	27	26	25
31	32	33	34	35	36

2-B

F-1-A

County Ravalli

Farm Checked: Date 7-27-57

By Donald Barrick

STATE OF MONTANA
STATE ENGINEERS OFFICE
Water Resources Survey

T 5N R 21W Plat No. 18

Photo No. 1P-188

Legal Land Owner Siegfried & Lillian Hamann Address Hamilton, Montana - Route #1

Operator Same Address

Water is deliverd by:— 1. Private System; X 2. Ditch Company; 3. State Project; 4. Federal Project; 5. Irrigation District

If under Ditch Company, Irrigation District, or Government Project, state the number of shares or inches, acre feet, as the case may be in said system

App. No. Decree No.	NAME OF APPROPRIATOR TO WHOM DECREED	NAME OF STREAM	Date App. Date Priority	Miner's Inches	In Use	NAME OF DITCH (Water Delivered By)	No.	R/F	P/G/S	Present Irr. Acres	Irrigable Acres
D-706	Butte Orchard Co.	Roaring Lion Creek	10-24-88	160	Part	Holt-Tincher Ditch	1	R		1	0

NOTE: R—Denotes Regular Irrigation. F—Flood Irrigation. P—Water diverted by means of pumping. G—Water diverted by gravity. S—Stored Water.

Condition of System Good Topography Bench River Basin Columbia River, Roaring Lion Creek

Adequate Supply: Yes x No Explain

Remarks Irrigates small garden and lawn.

Also in: Plat No. Twp. Rge. Plat No. Twp. Rge. Plat No. Twp. Rge.
Plat No. Twp. Rge. Plat No. Twp. Rge. Plat No. Twp. Rge.

Information From:
Mrs. Shirley Rogers

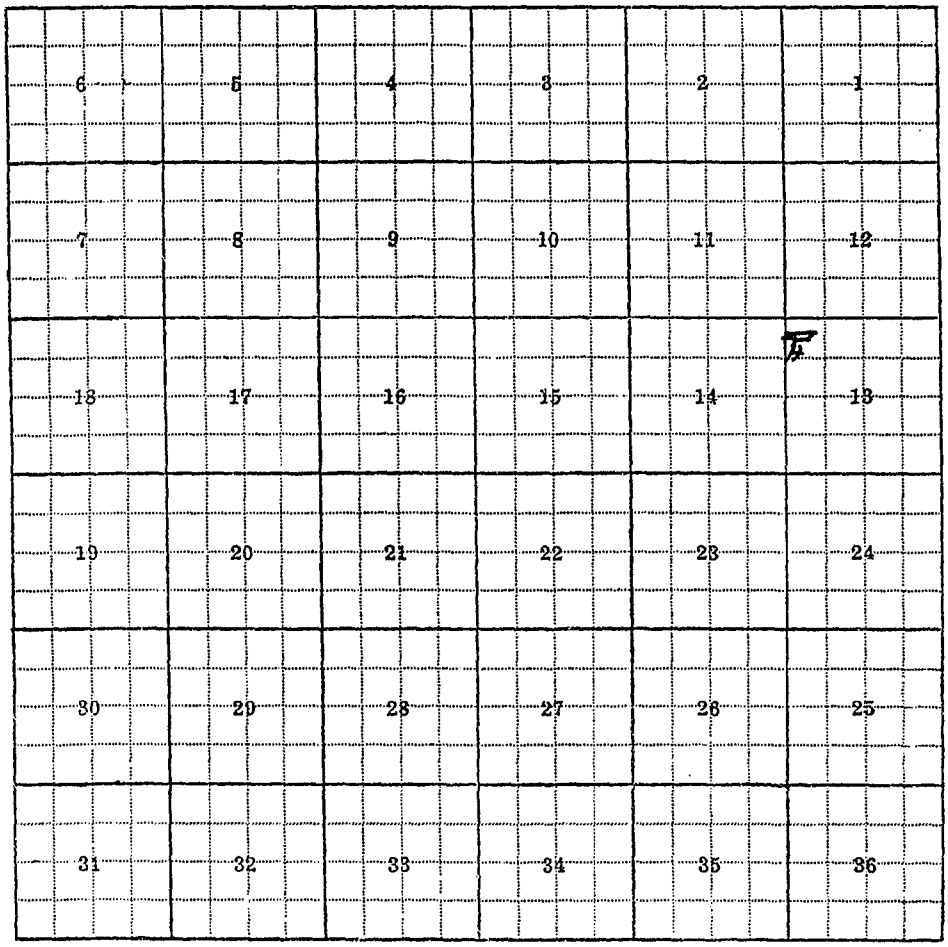
6
5
4
3
2
1
7
8
9
10
11
12
18
17
16
15
14
13
19
20
21
22
23
24
30
29
28
27
26
25
31
32
33
34
35
36

13-H

F-1-A

County Ravalli

Farm Checked: Date 7-28-57

By Donald Barrick

STATE OF MONTANA

STATE ENGINEERS OFFICE

Water Resources Survey

T 5N R 21W Plat No. 18

Photo No. 1P-188

Legal Land Owner Eugene & Mary Henderson Address Hamilton, Montana - Route #1

Operator Same Address

Water is deliverd by:— 1. Private System; X 2. Ditch Company; 3. State Project; 4. Federal Project; 5. Irrigation District

If under Ditch Company, Irrigation District, or Government Project, state the number of shares or inches, acre feet, as the case may be in said system

App. No. Decree No.	NAME OF APPROPRIATOR TO WHOM DECREED	NAME OF STREAM	Date App. Date Priority	Miner's Inches	In Use	NAME OF DITCH (Water Delivered By)	No.	R/F	P/G/S	Present Irr. Acres	Irrigable Acres
D-704	Bitterroot Orchard Company	Roaring Lion Creek	10-24-88	37-6/10	7	Holt-Tincher Ditch	1	R		10	0

NOTE: R—Denotes Regular Irrigation. F—Flood Irrigation. P—Water diverted by means of pumping. G—Water diverted by gravity. S—Stored Water.

Condition of System Good Topography Bench River Basin Columbia River, Roaring Lion Cr.

Adequate Supply: Yes x No. Explain

Remarks

Also in: Plat No. Twp. Rge.	Plat No. Twp. Rge.	Plat No. Twp. Rge.
Plat No. Twp. Rge.	Plat No. Twp. Rge.	Plat No. Twp. Rge.

Information From:

Mr. Wilson, Sr.

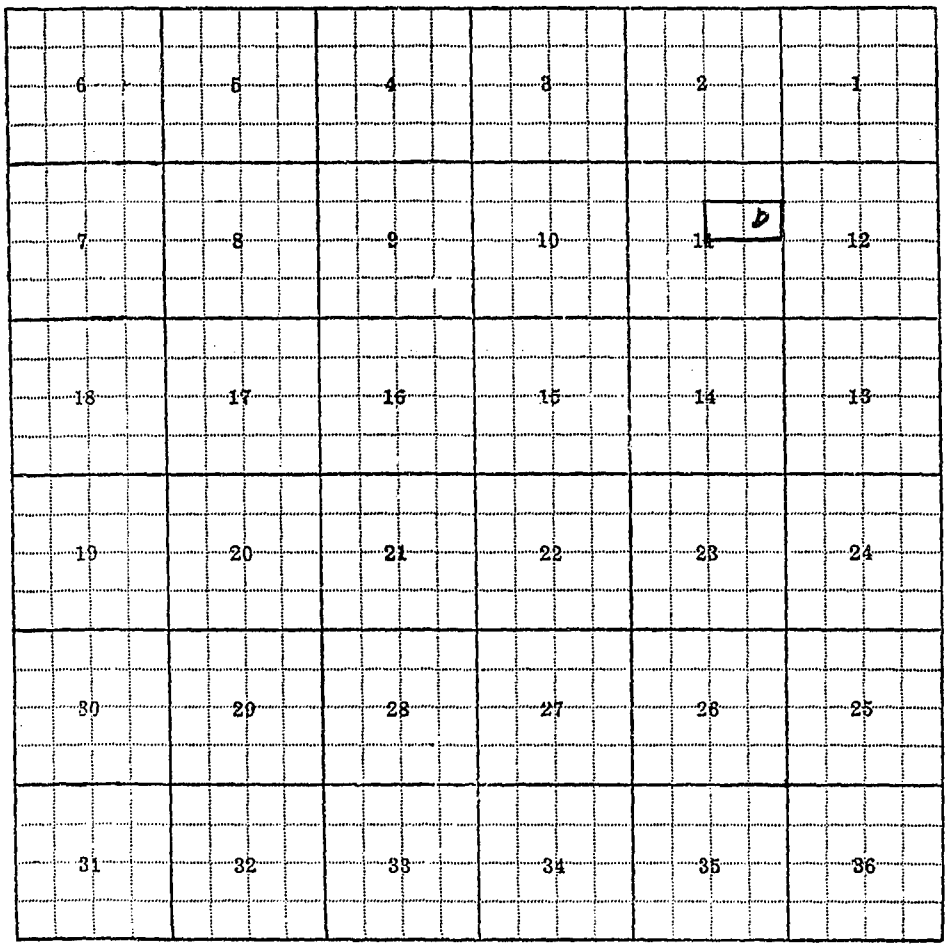
6
5
4
3
2
1
7
8
9
10
11
D
12
18
17
16
15
14
13
19
20
21
22
23
24
30
29
28
27
26
25
31
32
33
34
35
36

11-D

F-1-A

County Ravalli

Farm Checked: Date 7-30-57

By Donald Barrick

STATE OF MONTANA
STATE ENGINEERS OFFICE
Water Resources Survey

T 5N R 21W Plat No. 18

Photo No. 2P-26

Legal Land Owner Carl & Zeffie Hilgren Address Hamilton, Montana - Route #1

Operator Same Address

Water is deliverd by:— 1. Private System; 2. Ditch Company; 3. State Project; x 4. Federal Project; 5. Irrigation District

If under Ditch Company, Irrigation District, or Government Project, state the number of shares or inches, acre feet, as the case may be in said system

App. No. Decree No.	NAME OF APPROPRIATOR TO WHOM DECREED	NAME OF STREAM	Date App. Date Priority	Miner's Inches	In Use	NAME OF DITCH (Water Delivered By)	No.	R/F	P/G/S	Present Irr. Acres	Irrigable Acres
*See											
Ass'n		Bitterroot River				Republican Ditch	F	R		48	0

NOTE: R—Denotes Regular Irrigation. F—Flood Irrigation. P—Water diverted by means of pumping. G—Water diverted by gravity. S—Stored Water.

Condition of System Good Topography River bottom River Basin Columbia River, Bitterroot River.

Adequate Supply: Yes x No Explain

Remarks

*Ravalli Water Users' Association.

Has been free water for approximately 50 years on this land. (Has exchange right.)

Also in: Plat No. Twp. Rge.	Plat No. Twp. Rge.	Plat No. Twp. Rge.
Plat No. Twp. Rge.	Plat No. Twp. Rge.	Plat No. Twp. Rge.

Information From:
Mr. Hilgren

6	5	4	3	2	1
7	8	9	10	11	12
18	17	16	15	14	13
19	20	21	22	23	24
30	29	28	27	26	25
31	32	33	34	35	36

1-G; 12-C;

F-1-A

County Ravalli

Farm Checked: Date 7-10-57

By Donald Barrick

STATE OF MONTANA
STATE ENGINEERS OFFICE
Water Resources Survey

T 5N R 21W Plat No. 18

Photo No. 1P-186

Legal Land Owner William Hixson Address

Operator Ambrose Schlegel Address Hamilton, Montana - Route #1

Water is deliverd by:— 1. Private System; 2. Ditch Company; 3. State Project; 4. Federal Project; 5. Irrigation District

If under Ditch Company, Irrigation District, or Government Project, state the number of shares or inches, acre feet, as the case may be in said system

App. No. Decree No.	NAME OF APPROPRIATOR TO WHOM DECREED	NAME OF STREAM	Date App. Date Priority	Miner's Inches	In Use	NAME OF DITCH (Water Delivered By)	No.	R/F	P/G/S	Present Irr. Acres	Irrigable Acres
A-552	Wm. & Mary Hixon	Gold Creek	8-7-35	30	No						
	NO IRRIGATION										

NOTE: R—Denotes Regular Irrigation. F—Flood Irrigation. P—Water diverted by means of pumping. G—Water diverted by gravity. S—Stored Water.

Condition of System Topography River Basin

Adequate Supply: Yes No Explain

Remarks

Also in: Plat No. Twp. Rge.	Plat No. Twp. Rge.	Plat No. Twp. Rge.
Plat No. Twp. Rge.	Plat No. Twp. Rge.	Plat No. Twp. Rge.

Information From:
Mr. Schlegel

6	5	4	3	2	1
7	8	9	10	11	12
18	17	16	15	14	13
19	20	21	22	23	24
30	29	28	27	26	25
31	32	33	34	35	36

27-B

F-1-A

County Ravalli

Farm Checked: Date 8-6-57

By Donald Barrick

STATE OF MONTANA
STATE ENGINEERS OFFICE
Water Resources Survey

T. 5N R. 21W Plat No. 16

Photo No. 1P-188

Legal Land Owner Willard & Wilda Hooper Address Hamilton, Montana - Route #1

Operator Same Address

Water is deliverd by:— 1. Private System; 2. Ditch Company; 3. State Project; 4. Federal Project; 5. Irrigation District

If under Ditch Company, Irrigation District, or Government Project, state the number of shares or inches, acre feet, as the case may be in said system

App. No. Decree No.	NAME OF APPROPRIATOR TO WHOM DECREED	NAME OF STREAM	Date App. Date Priority	Miner's Inches	In Use	NAME OF DITCH (Water Delivered By)	No.	R/F	P/G/S	Present Irr. Acres	Irrigable Acres
D-706	Butte Orchard Co.	Roaring Lion Creek	10-24-88	160	No						
	NO IRRIGATION										

NOTE: R—Denotes Regular Irrigation. F—Flood Irrigation. P—Water diverted by means of pumping. G—Water diverted by gravity. S—Stored Water.

Condition of System ..... Topography ..... River Basin .....

Adequate Supply: Yes..... No..... Explain .....

Remarks They are entitled to part of 15/114 of 160 miner's inches of Butte Orchard Co. water, but are not using it.

Also in: Plat No. ..... Twp. ..... Rge.	Plat No. ..... Twp. ..... Rge.	Plat No. ..... Twp. ..... Rge. .....
Plat No. ..... Twp. ..... Rge.	Plat No. ..... Twp. ..... Rge.	Plat No. ..... Twp. ..... Rge. .....

Information From:

Mrs. Hooper

6	5	4	3	2	1
7	8	9	10	11	X 12
18	17	16	15	14	13
19	20	21	22	23	24
30	29	28	27	26	25
31	32	33	34	35	36

12-X

F-1-A

County Ravalli

Farm Checked: Date 7-29-57

By Donald Barrick

STATE OF MONTANA
STATE ENGINEERS OFFICE
Water Resources Survey

T 5N R 21W Plat No 18

Photo No 2P-26

Legal Land Owner H. F. Howren Address Hamilton, Montana - Route #1

Operator Same Address

Water is deliverd by:— 1. Private System; X 2. Ditch Company; 3. State Project; 4. Federal Project; 5. Irrigation District

If under Ditch Company, Irrigation District, or Government Project, state the number of shares or inches, acre feet, as the case may be in said system

App. No. Decree No.	NAME OF APPROPRIATOR TO WHOM DECREED	NAME OF STREAM	Date App. Date Priority	Miner's Inches	In Urg.	NAME OF DITCH (Water Delivered By)	No.	R/F	P/G/S	Present Irr. Acres	Irrigable Acres
*Use		Sprinkles				Sump Hole	1	R		1	1

NOTE: R—Denotes Regular Irrigation. F—Flood Irrigation. P—Water diverted by means of pumping. G—Water diverted by gravity. S—Stored Water.

Condition of System Poor Topography River Bottom River Basin Columbia River, Sump Hole

Adequate Supply: Yes ..... No x Explain Due to lack of water from Republican Ditch

Remarks *Sprinkles garden from sump hole he dug. About 1 acre.
Henry Howren is paying for water under the Ravalli Water Users Association from the Republican Ditch. He does not get it due to the fact that the ditch is not kept up on another man's land.

Also in: Plat No..... Twp..... Rge.....	Plat No..... Twp..... Rge.....	Plat No..... Twp..... Rge.....
Plat No..... Twp..... Rge.....	Plat No..... Twp..... Rge.....	Plat No..... Twp..... Rge.....

Information From:

Mr. Howren

6	5	4	3	2	1
7	8	9	10	11	12 T
18	17	16	15	14	13
19	20	21	22	23	24
30	[illegible]	28	27	26	25
31	32	33	34	35	36

12-T,

F-1-A

County Ravalli

Farm Checked: Date 5-7-57

By Robert Peter & Ted. Neuman

STATE OF MONTANA
STATE ENGINEERS OFFICE
Water Resources Survey

T 5N R 21W Plat No. 18

Photo No 1P-187

Legal Land Owner Anthony & George Hummel Address Hamilton, Montana - Route #1

Operator Same Address

Water is deliverd by:— 1. Private System; X 2. Ditch Company; 3. State Project; 4. Federal Project; 5 Irrigation District

If under Ditch Company, Irrigation District, or Government Project, state the number of shares or inches, acre feet, as the case may be in said system

App. No. Decree No.	NAME OF APPROPRIATOR TO WHOM DECREED	NAME OF STREAM	Date App. Date Priority	Miner's Inches	In Use	NAME OF DITCH (Water Delivered By)	No.	R/F	P/G/S	Present Irr. Acres	Irrigable Acres
*D-988	C. E. Heldt	Sleeping Child Creek	1880	160	10	Republican Ditch	1	R		10	0

NOTE: R—Denotes Regular Irrigation. F—Flood Irrigation. P—Water diverted by means of pumping. G—Water diverted by gravity. S—Stored Water.

Condition of System ..... Topography ..... River Basin Columbia River, Sleeping Child Cr

Adequate Supply: Yes..... No..... Explain .....

Remarks *This is not a stream decree, but a ditch decree on Sleeping Child creek for the amount of water carried in the Mason or Harmony Ditch.

Exchange with Daly Ditches for Republican Water, charges $1.25 a year. Belongs to C. E. Held's right D-988.

Also in: Plat No..... Twp..... Rge.....	Plat No..... Twp..... Rge.....	Plat No..... Twp..... Rge.....
Plat No..... Twp..... Rge.....	Plat No..... Twp..... Rge.....	Plat No..... Twp..... Rge.....

Information From:

Geo. Hummel

6	5	4	3	2	1
7	8	9	10	11	12
18	17	16	15	14	13 AB
19	20	21	22	23	24
30	29	28	27	26	25
31	32	33	34	35	36

13-AB

F-1-A

County Ravalli

Farm Checked: Date 8-10-57

By Donald Barrick

STATE OF MONTANA
STATE ENGINEERS OFFICE
Water Resources Survey

T 5N R 21W Plat No. 18

Photo No. 1P-189

Legal Land Owner Hans & Helen Jacobsen Address Hamilton, Montana - Route #1

Operator Same Address

Water is deliverd by:— 1. Private System; X 2. Ditch Company; 3. State Project; 4. Federal Project; 5. Irrigation District

If under Ditch Company, Irrigation District, or Government Project, state the number of shares or inches, acre feet, as the case may be in said system

App. No. Decree No.	NAME OF APPROPRIATOR TO WHOM DECREED	NAME OF STREAM	Date App. Date Priority	Miner's Inches	In Use	NAME OF DITCH (Water Delivered By)	No.	R/F	P/G/S	Present Irr. Acres	Irrigable Acres
D-743	Ida Mae Greenup	Sawtooth Creek	1887	80	78¼	Jacobsen Ditch	1	R)		83	0
D-746	Minnesota Mutual Life							)			
	Ins. Co.	Sawtooth Creek	1887	80	Yes	Jacobsen Ditch	1	R)			

NOTE: R—Denotes Regular Irrigation. F—Flood Irrigation. P—Water diverted by means of pumping. G—Water diverted by gravity. S—Stored Water.

Condition of System Good Topography 2nd Bench River Basin Columbia River, Sawtooth Creek,

Adequate Supply: Yes X No Explain

Remarks

Also in: Plat No. 15 Twp. 6N Rge. 21W	Plat No. Twp. Rge.	Plat No. Twp. Rge.
Plat No. Twp. Rge.	Plat No. Twp. Rge.	Plat No. Twp. Rge.

Information From:

Mr. Jacobsen's Son

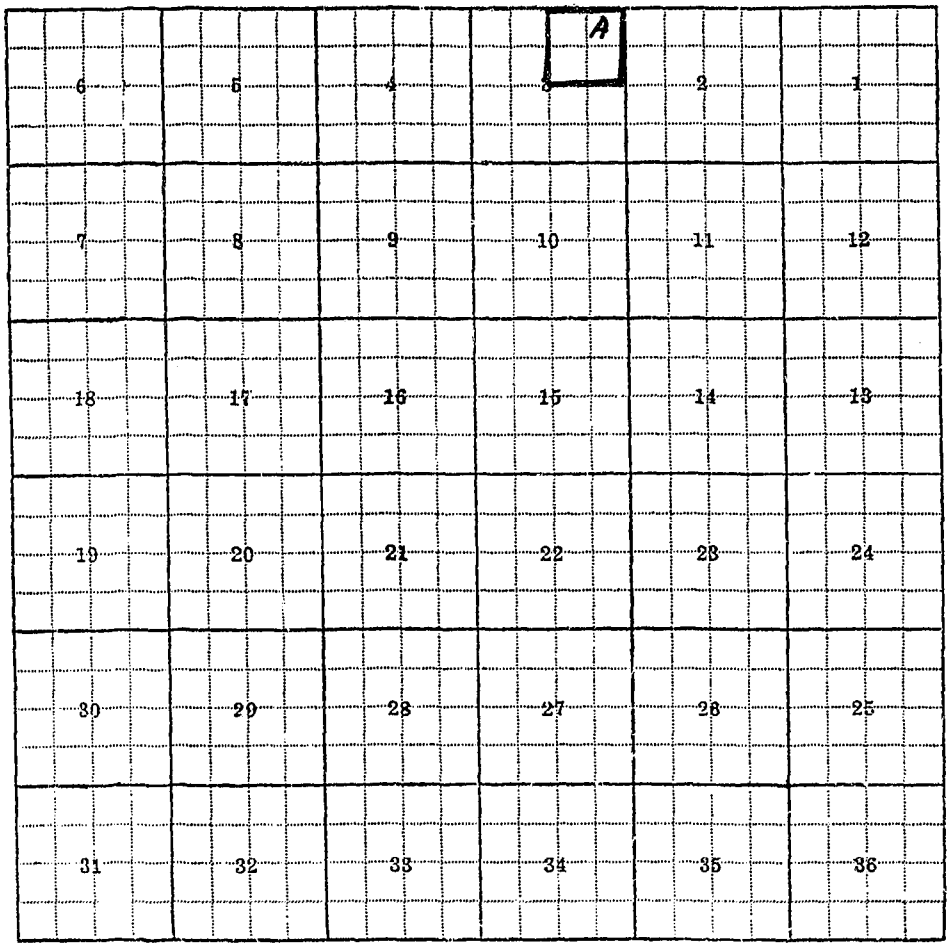
A
6
5
4
3
2
1
7
8
9
10
11
12
18
17
16
15
14
13
19
20
21
22
23
24
30
29
28
27
26
25
31
32
33
34
35
36

3-A;

F-1-A

County Ravalli

Farm Checked: Date 4-26-57

By Joe Pouliot

STATE OF MONTANA
STATE ENGINEERS OFFICE
Water Resources Survey

T. 5N R. 21W Plat No. 18

Photo No. 1P-125; 1P-185

Legal Land Owner Dale & Ethel Jennings Address Hamilton, Montana - Route #1

Operator Same Address

Water is deliverd by:— 1. Private System; X 2. Ditch Company; 3. State Project; 4. Federal Project; 5. Irrigation District

If under Ditch Company, Irrigation District, or Government Project, state the number of shares or inches, acre feet, as the case may be in said system

App. No. Decree No.	NAME OF APPROPRIATOR TO WHOM DECREED	NAME OF STREAM	Date App. Date Priority	Miner's Inches	In Use	NAME OF DITCH (Water Delivered By)	No.	R/F	P/G/S	Present Irr. Acres	Irrigat Acre
A-399	Dale G. Jennings	Coyote Canyon (Blind Coulee Cr.)	10-23-42	40	Yes	Jennings Ditch	1	R		5	0

NOTE: R—Denotes Regular Irrigation. F—Flood Irrigation. P—Water diverted by means of pumping. G—Water diverted by gravity. S—Stored Water.

Condition of System Topography River Basin

Adequate Supply: Yes No Explain

Remarks Also in Charlos Heights Orchards #2

Also in:					
Plat No. 21	Twp. 4N	Rge. 21W	Plat No.	Twp.	Rge.
Plat No.	Twp.	Rge.	Plat No.	Twp.	Rge.
Plat No.	Twp.	Rge.	Plat No.	Twp.	Rge.
Plat No.	Twp.	Rge.	Plat No.	Twp.	Rge.

Information From:

Mr. Jennings


6
5
4
3
2
1
7
8
9
10
11
12
18
17
16
15
14
13
19
20
21
22
23
24
30
29
28
27
26
25
31
32
33
34
35
36
C
D

33-C, 34-D

F-1-A

County Ravalli

Farm Checked: Date 6-29-57

By Donald Barrick

STATE OF MONTANA
STATE ENGINEERS OFFICE
Water Resources Survey

T. 5N R. 21W. Plat No. 18

Photo No. 1P-185

Legal Land Owner Avery Johnson Address Hamilton, Montana - Route #1

Operator Same Address

Water is deliverd by:— 1. Private System; 2. Ditch Company; 3. State Project; 4. Federal Project; 5. Irrigation District x

If under Ditch Company, Irrigation District, or Government Project, state the number of shares or inches, acre feet, as the case may be in said system

App. No. Decree No.	NAME OF APPROPRIATOR TO WHOM DECREED	NAME OF STREAM	Date App. Date Priority	Miner's Inches	In Use	NAME OF DITCH (Water Delivered By)	No.	R/F	P/G/S	Present Irr. Acres	Irrigable Acres
Use		(Lost Horse Creek &									
		Bitterroot River)				Ward Ditch	5	R	P	1	0

NOTE: R—Denotes Regular Irrigation. F—Flood Irrigation. P—Water diverted by means of pumping. G—Water diverted by gravity. S—Stored Water.

Condition of System Good Topography 1st Bench River Basin Columbia River, Lost Horse Creek, Bitterroot River,

Adequate Supply: Yes x No. Explain

Remarks

Avery & Fern Johnson are signed up for 5 Acres under the Ward Irrigation District.
1" pump

Also in: Plat No. Twp. Rge.	Plat No. Twp. Rge.	Plat No. Twp. Rge.
Plat No. Twp. Rge.	Plat No. Twp. Rge.	Plat No. Twp. Rge.

Information From:

Mr. Johnson

6	5	4	3	2	1
7	8	9	10	11	12
18	17	16	15	14	13
19	20	21	22	23	24
30	29	28	27	26	25
31	32	33	34	35	36

35-

For Ownership see special plat - Wards Cove

F-1-A

County Ravalli

Farm Checked: Date 6-22-57

By Robert J. Peter

STATE OF MONTANA
STATE ENGINEERS OFFICE
Water Resources Survey

T. 5N R. 21W Plat No. 18

Photo No. 2P-28

Legal Land Owner Chas. & Lillian Johnson Address Hamilton, Montana

Operator Same Address

Water is delivered by:— 1. Private System; x 2. Ditch Company; 3. State Project; 4. Federal Project; 5. Irrigation District

If under Ditch Company, Irrigation District, or Government Project, state the number of shares or inches, acre feet, as the case may be in said system

App. No. Decree No.	NAME OF APPROPRIATOR TO WHOM DECREED	NAME OF STREAM	Date App. Date Priority	Miner's Inches	In Use	NAME OF DITCH (Water Delivered By)	No.	R/F	P/G/S	Present Irr. Acres	Irrigable Acres
A-1585)	Chas. A. Johnson	Seepage,Waste,Drain	2-25-53	100	Yes						
D-791)	Nettie Blood	Skalkaho Creek	6-1-68(8/15)	20	Yes						
)			5-1-76(7/15)		Yes						
D-792)	Varnum Oliver Blood	Skalkaho Creek	6-1-68(8/15)	178	Part						
)			5-1-76(7/15)		Yes						
D-862)	Anna B. Lamphier	Skalkaho Creek	6-1-80	60	Part	Nicol-Hart Lateral	1	R		86	0
D-887	Robert H. Nicol	Skalkaho Creek	6-1-70	40	No						

NOTE: R—Denotes Regular Irrigation. F—Flood Irrigation. P—Water diverted by means of pumping. G—Water diverted by gravity. S—Stored Water.

Condition of System Good Topography River Bottom River Basin Columbia River, Skalkaho Creek, & Seepage

Adequate Supply: Yes x No Explain

Remarks Also in Hamburg Heights

Also in: Plat No. 16 Twp. 6N Rge. 20W	Plat No. Twp. Rge.	Plat No. Twp. Rge.	Information From:
Plat No. 10 Twp. 5N Rge. 20W	Plat No. Twp. Rge.	Plat No. Twp. Rge.	Chas. Johnson

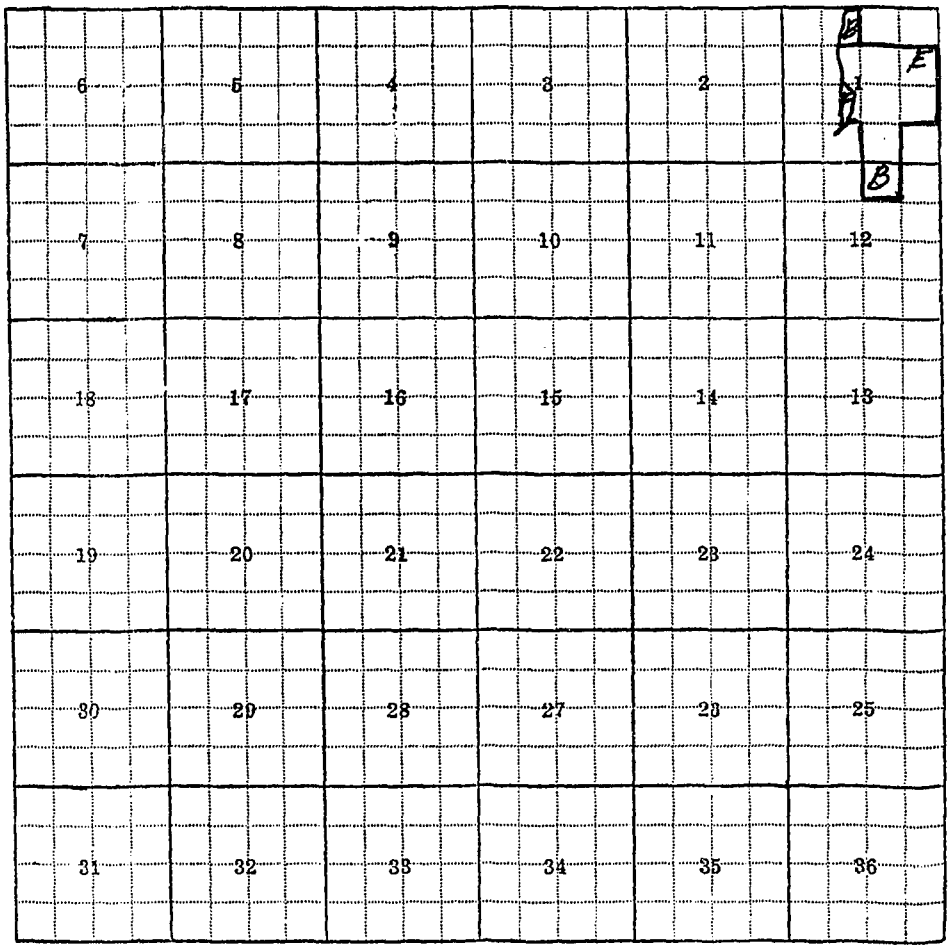

1-E, 12-B
1-F, 1-B - in Chas Johnson name.

F-1-A

County Ravalli

Farm Checked: Date 5-7-57

By R.J. Peter & T. Neuman

STATE OF MONTANA
STATE ENGINEERS OFFICE
Water Resources Survey

T. 5N R. 21W Plat No. 18

Photo No. 1P-187

Legal Land Owner Harry Johnson Address Hamilton, Montana - Route #1

Operator Same Address

Water is deliverd by:— 1. Private System; x 2. Ditch Company; 3. State Project; 4. Federal Project; 5. Irrigation District

If under Ditch Company, Irrigation District, or Government Project, state the number of shares or inches, acre feet, as the case may be in said system

App. No. Decree No.	NAME OF APPROPRIATOR TO WHOM DECREED	NAME OF STREAM	Date App. Date Priority	Miner's Inches	In Use	NAME OF DITCH (Water Delivered By)	No.	R/F	P/G/S	Present Irr. Acres	Irrigable Acres
*D-988	C. F. Heldt	Sleeping Child Creek	1880	160	11	Republican Ditch	1	R		11	0

NOTE: R—Denotes Regular Irrigation. F—Flood Irrigation. P—Water diverted by means of pumping. G—Water diverted by gravity. S—Stored Water.

Condition of System Good Topography Valley River Basin Columbia River, Sleeping Child Creek,

Adequate Supply: Yes x No Explain

Remarks

Henry Johnson is signed up for exchange with Daly ditches for Republican water, charges 1.25 Acres a year.
belongs to C. F. Heldt right D-988 has 11 inches.
*This is not a stream decree but a ditch decree on Sleeping Child Creek for the amount of water carried in the Mason or Harmony Ditch.

Also in: Plat No. Twp. Rge. Plat No. Twp. Rge. Plat No. Twp. Rge.
Plat No. Twp. Rge. Plat No. Twp. Rge. Plat No. Twp. Rge.

Information From:

Henry Johnson

6	5	4	3	2	1
7	8	9	10	11	12
18	17	16	15	14	13
19	20	21	22	23	24
30	29	28	27	26	25
31	32	33	34	35	36

13-AA:

F-1-A

County Ravalli

Farm Checked: Date 8-6-57

By Donald Barrick

STATE OF MONTANA

STATE ENGINEERS OFFICE

Water Resources Survey

T 5N R 21W Plat No. 18

Photo No. 1P-188

Legal Land Owner Henry C. Johnson Address Hamilton, Montana - Route #1

Operator Same Address

Water is deliverd by:— 1. Private System; X 2. Ditch Company; 3. State Project; 4. Federal Project; 5. Irrigation District

If under Ditch Company, Irrigation District, or Government Project, state the number of shares or inches, acre feet, as the case may be in said system

App. No. Decree No.	NAME OF APPROPRIATOR TO WHOM DECREED	NAME OF STREAM	Date App. Date Priority	Miner's Inches	In Use	NAME OF DITCH (Water Delivered By)	No.	R/F	P/G/S	Present Irr. Acres	Irrigable Acres
D-706	Butte Orch. Co.	Roaring Lion Creek	10-24-88	160	5/114	Holt-Tincher Ditch	1	R		5	0

NOTE: R—Denotes Regular Irrigation. F—Flood Irrigation. P—Water diverted by means of pumping. G—Water diverted by gravity. S—Stored Water.

Condition of System Good Topography Bench River Basin Columbia River, Roaring Lion Creek

Adequate Supply: Yes X No Explain

Remarks

Also in: Plat No. Twp. Rge.	Plat No. Twp. Rge.	Plat No. Twp. Rge.
Plat No. Twp. Rge.	Plat No. Twp. Rge.	Plat No. Twp. Rge.

Information From:

Henry Johnson

6	5	4	3	2	1
7	8	9	10	11	AB 12
18	17	16	15	14	13
19	20	21	22	23	24
30	29	28	27	26	25
31	32	33	34	35	36

12-AB:

F-1-A

County Ravalli

Farm Checked: Date 4-30-57

By T. Neuman; Don Barrick

STATE OF MONTANA
STATE ENGINEERS OFFICE
Water Resources Survey

T. 5N R. 21W Plat No. 18

Photo No. 2P-23

Legal Land Owner Martin S. Jones Address Hamilton, Montana

Operator Same Address

Water is deliverd by:— 1. Private System; 2. Ditch Company; 3. State Project; X 4. Federal Project; 5. Irrigation District

If under Ditch Company, Irrigation District, or Government Project, state the number of shares or inches, acre feet, as the case may be in said system

App. No. Decree No.	NAME OF APPROPRIATOR TO WHOM DECREED	NAME OF STREAM	Date App. Date Priority	Miner's Inches	In Use	NAME OF DITCH (Water Delivered By)	No.	R/F	P/G/S	Present Irr. Acres	Irrigable Acres
D-186	Benjamin Oertli	Bitterroot River	5-1-00	200	175	Hedge Ditch	3	R		46	0

NOTE: R—Denotes Regular Irrigation. F—Flood Irrigation. P—Water diverted by means of pumping. G—Water diverted by gravity. S—Stored Water.

Condition of System Good Topography River bottom River Basin Columbia River, Bitterroot River.

Adequate Supply: Yes x No Explain

Remarks

Martin Jones is signed up for a private right under the Ravalli Water Users' Association through Hedge Ditch.

Also in: Plat No. Twp. Rge.	Plat No. Twp. Rge.	Plat No. Twp. Rge.
Plat No. Twp. Rge.	Plat No. Twp. Rge.	Plat No. Twp. Rge.

Information From:
Martin S. Jones

6	5	4	3	2	1
7	8	9	10	11	12
18	17	16	15	14	13
19	20	21	22	23	24
30	29	28	27	26	25
31	32	33	34	35	36

36-A;

F-1-A

County Ravalli

Farm Checked: Date 7-10-57

By Donald Barrick

STATE OF MONTANA
STATE ENGINEERS OFFICE
Water Resources Survey

T. 5N. R. 21W. Plat No. 18

Photo No. 1P-186

Legal Land Owner Ted Kalberer Address

Operator Toralaf Bakke Address Hamilton, Montana - Route #1

Water is deliverd by:— 1. Private System; X 2. Ditch Company; 3. State Project; 4. Federal Project; 5. Irrigation District

If under Ditch Company, Irrigation District, or Government Project, state the number of shares or inches, acre feet, as the case may be in said system

App. No. Decree No.	NAME OF APPROPRIATOR TO WHOM DECREED	NAME OF STREAM	Date App. Date Priority	Miner's Inches	In Use	NAME OF DITCH (Water Delivered By)	No.	R/F	P/G/S	Present Irr. Acres	Irriga Acr
A-1685	Evan D. Spasoff	Seepage Waste & Drain	5-15-17	100	Yes	Waste Ditch	1	R		28	0

NOTE: R—Denotes Regular Irrigation. F—Flood Irrigation. P—Water diverted by means of pumping. G—Water diverted by gravity. S—Stored Water.

Condition of System Good Topography River bottom River Basin Columbia River, Seepage Waste & Drain.

Adequate Supply: Yes X No Explain

Remarks

Also in: Plat No. Twp. Rge.	Plat No. Twp. Rge.	Plat No. Twp. Rge.
Plat No. Twp. Rge.	Plat No. Twp. Rge.	Plat No. Twp. Rge.

Information From:

Mr. Bakke

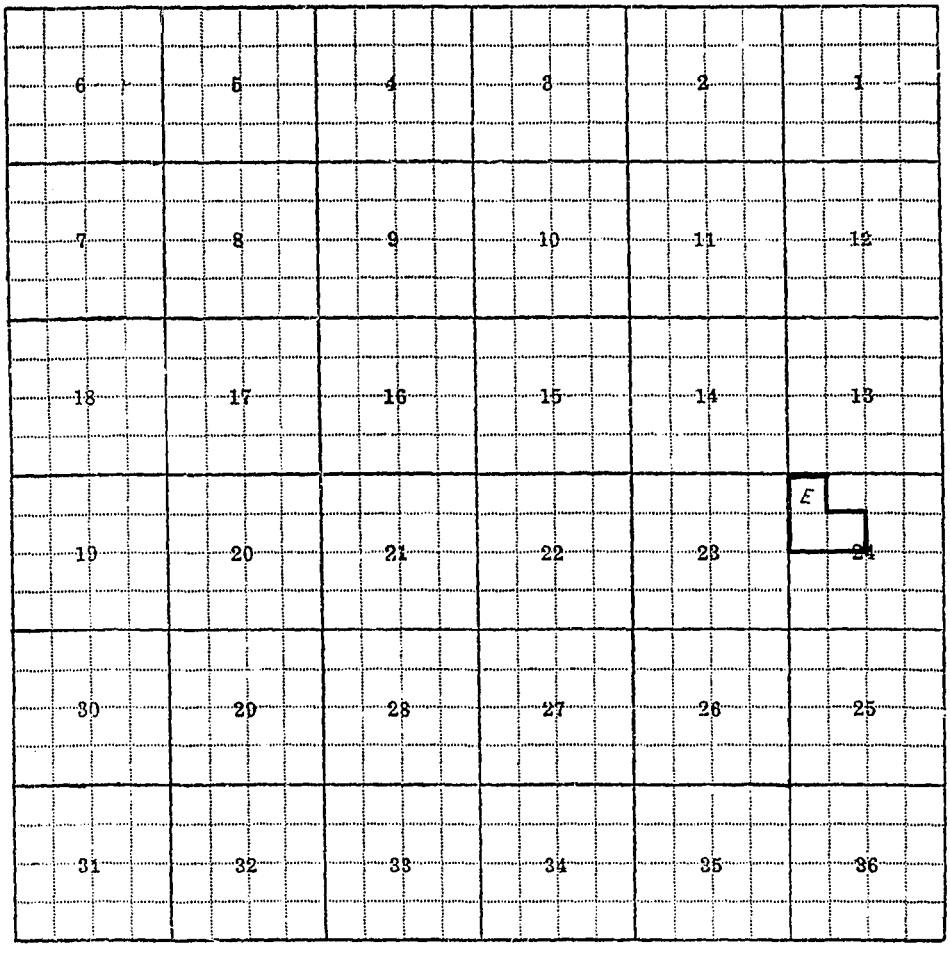
6
5
4
3
2
1
7
8
9
10
11
12
18
17
16
15
14
13
E
19
20
21
22
23
24
30
29
28
27
26
25
31
32
33
34
35
36

24-E:

F-1-A

County Ravalli

Farm Checked: Date 7-11-57

By Donald Barrick

STATE OF MONTANA
STATE ENGINEERS OFFICE
Water Resources Survey

T 5N R 21W Plat No 18

Photo No 1P-186

Legal Land Owner Manuel Kiehn Address

Operator E. A. Rickett Address Hamilton, Montana - Route #1

Water is deliverd by:— 1. Private System; X 2. Ditch Company; 3. State Project; 4. Federal Project; 5. Irrigation District

If under Ditch Company, Irrigation District, or Government Project, state the number of shares or inches, acre feet, as the case may be in said system

App. No. Decree No.	NAME OF APPROPRIATOR TO WHOM DECREED	NAME OF STREAM	Date App. Date Priority	Miner's Inches	In Use	NAME OF DITCH (Water Delivered By)	No.	R/F	P/G/S	Present Irr. Acres	Irrigable Acres
*D-461	Oliver P. Gregg	Camas Creek	6-1-91	150	** Yes	Foss					
						McCrossin-Brown Ditch	1	R		3	0
#D-461	Oliver P. Gregg	Camas Creek				Gregg Ditch	1	R		0	24

NOTE: R—Denotes Regular Irrigation. F—Flood Irrigation. P—Water diverted by means of pumping. G—Water diverted by gravity. S—Stored Water.

Condition of System Good Topography 2nd Bench River Basin Columbia River, Camas Creek,

Adequate Supply: Yes x No Explain

Remarks

*At present time he is irrigating 3 Acres through the Foss McCrossin-Brown Ditch - as soon as he can open the #Gregg Ditch he will use that one instead.

He is irrigating about a 3 Acre garden at present planning to irrigate much more through the Gregg Ditch.

** Only uses part at present time.

Also in: Plat No. Twp. Rge.	Plat No. Twp. Rge.	Plat No. Twp. Rge.
Plat No. Twp. Rge.	Plat No. Twp. Rge.	Plat No. Twp. Rge.

Information From:
Mr. Rickett

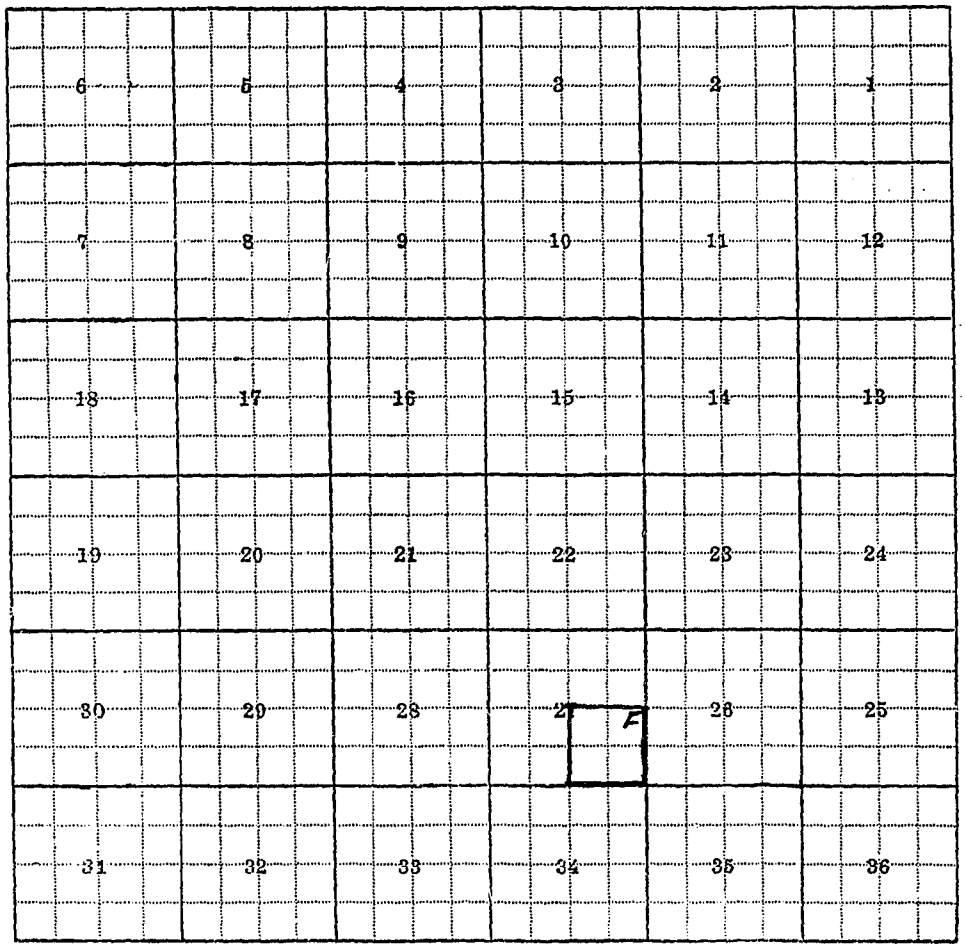
6
5
4
3
2
1
7
8
9
10
11
12
18
17
16
15
14
13
19
20
21
22
23
24
30
29
28
27
F
26
25
31
32
33
34
35
36

27-F;

F-1-A

County Ravalli

STATE OF MONTANA
STATE ENGINEERS OFFICE
Water Resources Survey

T. 5N R. 21W Plat No. 18

Farm Checked: Date 6-22-57

Photo No. 2P-28

By Robert J. Peter

Legal Land Owner E. A. Kimberly Address Hamilton, Montana

Operator Same Address

Water is deliverd by:— 1. Private System; x 2. Ditch Company; 3. State Project; 4. Federal Project; 5. Irrigation District

If under Ditch Company, Irrigation District, or Government Project, state the number of shares or inches, acre feet, as the case may be in said system

App. No. Decree No.	NAME OF APPROPRIATOR TO WHOM DECREED	NAME OF STREAM	Date App. Date Priority	Miner's Inches	In Use	NAME OF DITCH (Water Delivered By)	No.	R/F	P/G/S	Present Irr. Acres	Irrigable Acres
D-862	Anna B. Lamphier	Skalkaho Creek	6-1-80	60	Yes	Lamphier Ditch	1	R		6	0

NOTE: R—Denotes Regular Irrigation. F—Flood Irrigation. P—Water diverted by means of pumping. G—Water diverted by gravity. S—Stored Water.

Condition of System Good Topography Valley River Basin Columbia River, Skalkaho Creek.

Adequate Supply: Yes x No Explain

Remarks

Uses in rotation with Ted Johnson, Bill Reimer

Also in: Plat No. Twp. Rge.	Plat No. Twp. Rge.	Plat No. Twp. Rge.
Plat No. Twp. Rge.	Plat No. Twp. Rge.	Plat No. Twp. Rge.

Information From:

Henry Johnson

6	5	4	3	2	1
7	8	9	10	11	12
18	17	16	15	14	13
19	20	21	22	23	24
30	29	28	27	26	25
31	32	33	34	35	36

1-J:

F-1-A

County Ravalli

STATE OF MONTANA
STATE ENGINEERS OFFICE
Water Resources Survey

T 5N R 21W Plat No. 18

Farm Checked: Date 5-9-57

Photo No. 2P-25

By R.J. Peter & T. Neuman

Legal Land Owner Bertha & Karl Kraus Address

Operator Otis Lyndes Address Hamilton, Montana - Route #1

Water is deliverd by:— 1. Private System; 2. Ditch Company; 3. State Project; x 4. Federal Project; 5. Irrigation District

If under Ditch Company, Irrigation District, or Government Project, state the number of shares or inches, acre feet, as the case may be in said system

App. No. Decree No.	NAME OF APPROPRIATOR TO WHOM DECREED	NAME OF STREAM	Date App. Date Priority	Miner's Inches	In Use	NAME OF DITCH (Water Delivered By)	No.	R/F	P/G/S	Present Irr. Acres	Irrigable Acres
*See Ass'n Right		Bitterroot River				Republican Ditch	3	R		0	5

NOTE: R—Denotes Regular Irrigation. F—Flood Irrigation. P—Water diverted by means of pumping. G—Water diverted by gravity. S—Stored Water.

Condition of System Good Topography Valley River Basin Columbia River, Bitterroot River,

Adequate Supply: Yes x No Explain

Remarks

*Ravalli Water Users' Association. Uses water from Karl Kraus acreage.

Also in: Plat No. Twp. Rge.	Plat No. Twp. Rge.	Plat No. Twp. Rge.
Plat No. Twp. Rge.	Plat No. Twp. Rge.	Plat No. Twp. Rge.

Information From:

Otis Lyndes

6	5	4	3	2	1
7	8	9	10	11	12
18	17	16	15	14	13
19	20	21	22	23	24
30	29	28	27	26	25
31	32	33	34	35	36

13-C;

F-1-A

County Ravalli

Farm Checked: Date 5-9-57

By R.J. Peter & T. Neuman

STATE OF MONTANA
STATE ENGINEERS OFFICE
Water Resources Survey

T. 5N R. 21W. Plat No. 18

Photo No. 2P-25

Legal Land Owner Karl Kraus Address

Operator Otis Lyndes Address Hamilton, Montana - Route #1

Water is deliverd by:— 1. Private System; 2. Ditch Company; 3. State Project; x 4. Federal Project; 5. Irrigation District

If under Ditch Company, Irrigation District, or Government Project, state the number of shares or inches, acre feet, as the case may be in said system

App. No. Decree No.	NAME OF APPROPRIATOR TO WHOM DECREED	NAME OF STREAM	Date App. Date Priority	Miner's Inches	In Use	NAME OF DITCH (Water Delivered By)	No.	R/F	P/G/S	Present Irr. Acres	Irrigable Acres
*See											
Ass'n											
Rights		Bitterroot River				Republican Ditch	3	R		10	0

NOTE: R—Denotes Regular Irrigation. F—Flood Irrigation. P—Water diverted by means of pumping. G—Water diverted by gravity. S—Stored Water.

Condition of System Good Topography Valley River Basin Columbia River, Bitterroot River,

Adequate Supply: Yes x No Explain

Remarks

*Karl Kraus is signed up for 10 Acres under the Ravalli Water Users' Association through the Republican Ditch.

Also in: Plat No. Twp. Rge.	Plat No. Twp. Rge.	Plat No. Twp. Rge.
Plat No. Twp. Rge.	Plat No. Twp. Rge.	Plat No. Twp. Rge.

Information From:

Otis Lyndes

6	5	4	3	2	1
7	8	9	10	11	12
18	17	16	15	14	13
19	20	21	22	23	24
30	29	28	27	26	25
31	32	33	34	35	36

13-S;

F-1-A

County ~~Ravalli~~

Farm Checked: Date 8-11-57

By Donald Barrick

STATE OF MONTANA
STATE ENGINEERS OFFICE
Water Resources Survey

T. 5N R. 21W. Plat No. 18

Photo No. 1P-189; 1P-188; 1P-121;

Legal Land Owner George G. Lay Address 524 South 2nd - Hamilton, Montana

Operator Same Address

Water is deliverd by:— 1. Private System; x 2. Ditch Company; 3. State Project; 4. Federal Project; 5. Irrigation District

If under Ditch Company, Irrigation District, or Government Project, state the number of shares or inches, acre feet, as the case may be in said system

App. No. Decree No.	NAME OF APPROPRIATOR TO WHOM DECREED	NAME OF STREAM	Date App. Date Priority	Miner's Inches	In Use	NAME OF DITCH (Water Delivered By)	No.	R/F	P/G/S	Present Irr. Acres	Irrigable Acres
A-1412	Cornelius Logan	Unnamed Spring	6-13-08	50	Yes	Nelson Ditch	1	R			
D-715	C. C. Nelson	Roaring Lion Creek	5-1-90	100	Yes	Nelson Ditch	1	R		59	50
D-701	James B. Barley	Roaring Lion Creek	4-1-90	100	Yes	Dixson & Home Ditches	1	R		26	63
D-714	Lou Mainard	Roaring Lion Creek	4-1-96	120	**Yes	Moore Ditch	1	R		19	0
D-716	John Nelson	Roaring Lion Creek	5-10-97	40	Yes	Nelson-Opie Ditch	1	R			
D-717	Eliza & Hedley Opie	Roaring Lion Creek	5-10-97	80	**Yes	Nelson-Opie Ditch	1	R		45	0
D-739	General Securities Co.	Sawtooth Creek	1897	40	No*						
D-750	Valley Mercantile Corp	Sawtooth Creek	1892	60	No*-part						

NOTE: R—Denotes Regular Irrigation. F—Flood Irrigation. P—Water diverted by means of pumping. G—Water diverted by gravity. S—Stored Water.

Condition of System Good Topography Bench & river bottom River Basin Columbia River, Unnamed Springs, Roaring Lion Creek.

Adequate Supply: Yes x No Explain

Remarks

*Not at present.

** Uses part at present

Also in: Plat No. Twp. Rge.	Plat No. Twp. Rge.	Plat No. Twp. Rge.
Plat No. Twp. Rge.	Plat No. Twp. Rge.	Plat No. Twp. Rge.

Information From:

Mr. George G. Lay

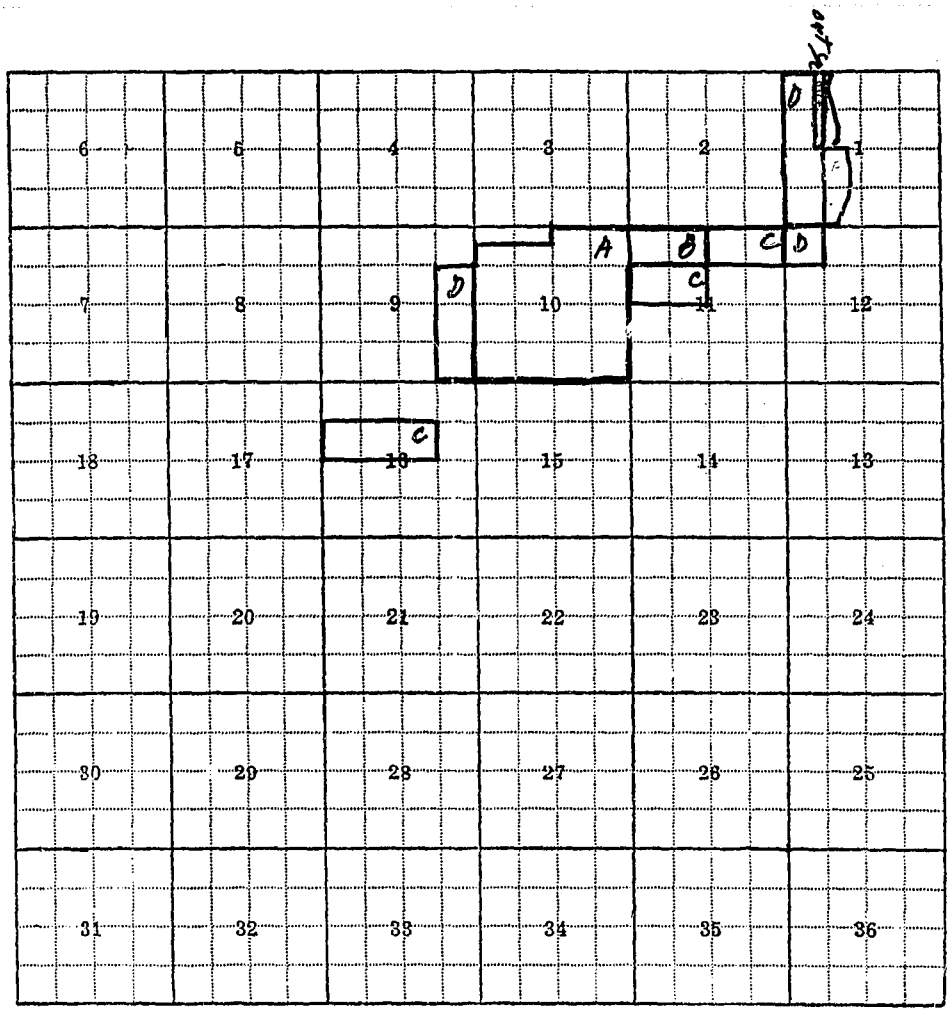

1-D, 1-F; 9-D; 10-A; 11-B; 12-D; 16-C; 11-C

1-D, 10-A, 9-D, 11-B, 16-C - Kate & Geo. G. Lay name for ownership.

F-1-A

County Ravalli

Farm Checked: Date 5-9-57

By R.J. Peter & T. Neuman

STATE OF MONTANA
STATE ENGINEERS OFFICE
Water Resources Survey

T. 5N R. 21W Plat No. 18

Photo No. 2P-25

Legal Land Owner Harold Lias and Adeline L. McCollum Address Hamilton, Montana

Operator Same Address

Water is deliverd by:— 1. Private System; x 2. Ditch Company; 3. State Project; x 4. Federal Project; 5. Irrigation District

If under Ditch Company, Irrigation District, or Government Project, state the number of shares or inches, acre feet, as the case may be in said system

App. No. Decree No.	NAME OF APPROPRIATOR TO WHOM DECREED	NAME OF STREAM	Date App. Date Priority	Minor's Inches	In Use	NAME OF DITCH (Water Delivered By)	No.	R/F	P/G/S	Present Irr. Acres	Irrigable Acres
*D-988	C. F. Heldt	Sleeping Child Creek	1880	160	40	Republican Ditch	1&3	R		35	0

NOTE: R—Denotes Regular Irrigation. F—Flood Irrigation. P—Water diverted by means of pumping. G—Water diverted by gravity. S—Stored Water.

Condition of System Good Topography Valley River Basin Columbia River, Sleeping Child Creek,

Adequate Supply: Yes x No. Explain

Remarks

*This is not a stream decree but a ditch decree on Sleeping Child Creek for the amount of water carried in the Mason or Harmony Ditch. Has 40 Miner's Inches of this right.

Sprinkled

Also in: Plat No. Twp. Rge.	Plat No. Twp. Rge.	Plat No. Twp. Rge.
Plat No. Twp. Rge.	Plat No. Twp. Rge.	Plat No. Twp. Rge.

Information From:

Otis Lyndes


6
5
4
3
2
1
7
8
9
10
11
12
18
17
16
15
14
13
19
20
21
22
23
24
30
29
28
27
26
25
31
32
33
34
35
36

13-Q:

F-1-A

County Ravalli

Farm Checked: Date 5-9-57

By R.J. Peter & T. Neuman

STATE OF MONTANA
STATE ENGINEERS OFFICE
Water Resources Survey

T 5N R 21W. Plat No. 18

Photo No. 2P-25; 1P-188;

Legal Land Owner Chas. & Leona Likes Address Hamilton, Montana - Route #1

Operator Same Address

Water is delivered by:— 1. Private System; 2. Ditch Company; 3. State Project; X 4. Federal Project; 5. Irrigation District

If under Ditch Company, Irrigation District, or Government Project, state the number of shares or inches, acre feet, as the case may be in said system

App. No. Decree No.	NAME OF APPROPRIATOR TO WHOM DECREED	NAME OF STREAM	Date App. Date Priority	Miner's Inches	In Use	NAME OF DITCH (Water Delivered By)	No.	R/F	P/G/S	Present Irr. Acres	Irrigable Acres
*See											
Ass'n											
Right		Bitterroot River				Republican Ditch	3	R		30	0
#D-987	O. C. Cooper	Sleeping Child Creek	1880	80	No						

NOTE: R—Denotes Regular Irrigation. F—Flood Irrigation. P—Water diverted by means of pumping. G—Water diverted by gravity. S—Stored Water.

Condition of System Good Topography Valley River Basin Columbia River, Bitterroot River,

Adequate Supply: Yes x No Explain

Remarks

*Chas. Likes is signed up for 26 Acre under the Ravalli Water Users' Association through Republican Ditch.
#This is not a stream decree but a ditch decree on Sleeping Child Creek for the amount of water carried in the Mason or Harmony Ditch.

Also in: Plat No. Twp. Rge.	Plat No. Twp. Rge.	Plat No. Twp. Rge.
Plat No. Twp. Rge.	Plat No. Twp. Rge.	Plat No. Twp. Rge.

Information From:
Chas. Likes and
Otis Lyndes

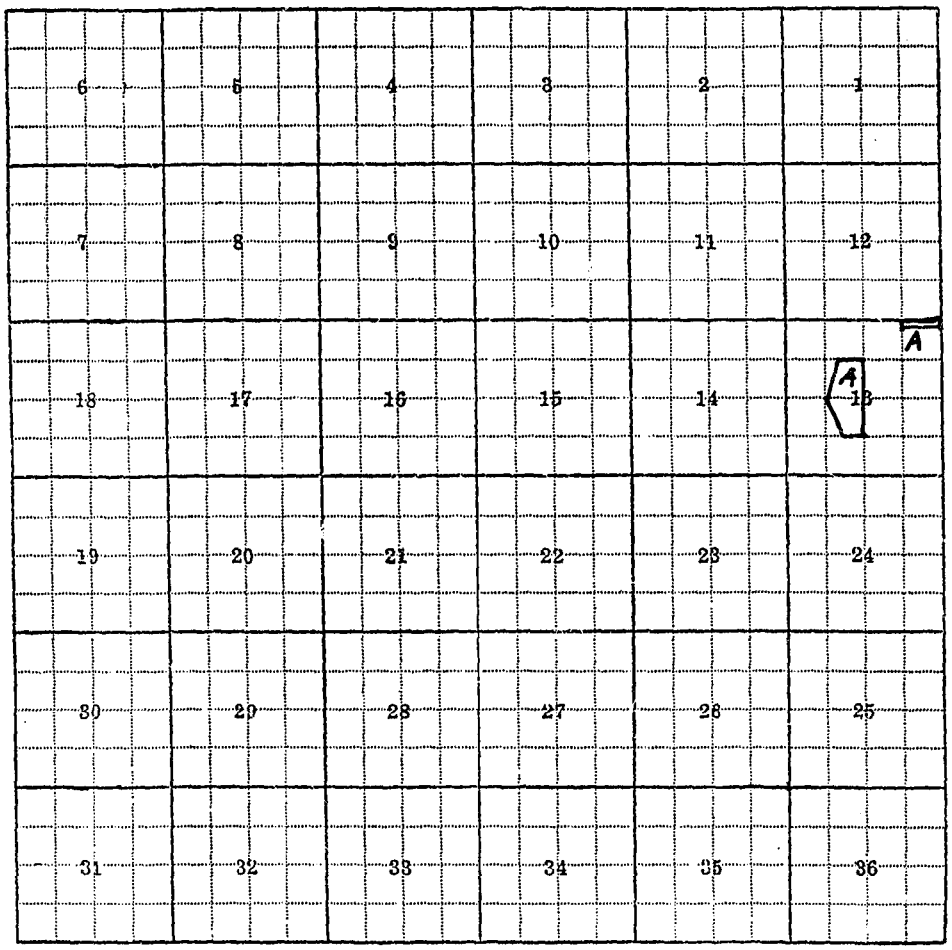
6
5
4
3
2
1
7
8
9
10
11
12
A
A
18
17
16
15
14
13
19
20
21
22
23
24
30
29
28
27
26
25
31
32
33
34
35
36

13-A;

F-1-A

County Ravalli

STATE OF MONTANA
STATE ENGINEERS OFFICE
Water Resources Survey

T.5N R.21W. Plat No. 18

Farm Checked: Date 5-1-57

Photo No. 2P-25

By Ted Neuman & Don Barrick

Legal Land Owner O. B. & Wilhelmina Lovely Address

Operator O. B. Lovely Address Hamilton, Montana

Water is deliverd by:— 1. Private System; x 2. Ditch Company; 3. State Project; 4. Federal Project; 5. Irrigation District

If under Ditch Company, Irrigation District, or Government Project, state the number of shares or inches, acre feet, as the case may be in said system

App. No. Decree No.	NAME OF APPROPRIATOR TO WHOM DECREED	NAME OF STREAM	Date App. Date Priority	Miner's Inches	In Use	NAME OF DITCH (Water Delivered By)	No.	R/F	P/G/S	Present Irr. Acres	Irrigable Acres
*D-989	Leander Mason	Sleeping Child Creek	1880	120	6	Mason-Harmony	1	R		1	0

NOTE: R—Denotes Regular Irrigation. F—Flood Irrigation. P—Water diverted by means of pumping. G—Water diverted by gravity. S—Stored Water.

Condition of System Good Topography River bottom River Basin Columbia River, Sleeping Child Creek,

Adequate Supply: Yes x No Explain

Remarks

*This is not a stream decree but a ditch decree on Sleeping Child Creek for the amount of water carried in the Mason or Harmony Ditch. Claims 6 Miner's Inches of Sleeping Child water through Mason Ditch.

Irrigates approximately 1 Acre garden from Mason Ditch.

Also in: Plat No. Twp. Rge.	Plat No. Twp. Rge.	Plat No. Twp. Rge.
Plat No. Twp. Rge.	Plat No. Twp. Rge.	Plat No. Twp. Rge.

Information From:

O. B. Lovely

6	5	4	3	2	1
7	8	9	10	11	12
18	17	16	15	14	13
19	20	21	22	23	24
30	29	28	27	26	25
31	32	33	34	35	36

24-G; 24-J;
24-G - Wilhelmina Lovely name on the ownership.

F-1-A

County Ravalli

Farm Checked: Date 6-23-57

By Robert J. Peter

STATE OF MONTANA
STATE ENGINEERS OFFICE
Water Resources Survey

T. 5N. R. 21W. Plat No. 18

Photo No. 1P-188;

Legal Land Owner Frank & Myrtle Lunceford Address Grantsdale, Montana

Operator Stanley Wilson Address Hamilton, Montana

Water is deliverd by:— 1. Private System; x 2. Ditch Company; 3. State Project; 4. Federal Project; 5. Irrigation District

If under Ditch Company, Irrigation District, or Government Project, state the number of shares or inches, acre feet, as the case may be in said system

App. No. Decree No.	NAME OF APPROPRIATOR TO WHOM DECREED	NAME OF STREAM	Date App. Date Priority	Miner's Inches	In Use	NAME OF DITCH (Water Delivered By)	No.	R/F	P/G/S	Present Irr. Acres	Irrigable Acres
D-706	Butte Orchard Co.	Roaring Lion Creek	10-24-88	160	23/114	Holt-Tincher Ditch	1	R		13	0

NOTE: R—Denotes Regular Irrigation. F—Flood Irrigation. P—Water diverted by means of pumping. G—Water diverted by gravity. S—Stored Water.

Condition of System Fair Topography Bench River Basin Columbia River, Roaring Lion Creek

Adequate Supply: Yes x No Explain

Remarks Also in H. H. Grants Addition to Grantsdale.

Also in:					
Plat No. 19 Twp. 5N Rge. 20W	Plat No. Twp. Rge.	Plat No. Twp. Rge.
Plat No. Twp. Rge.	Plat No. Twp. Rge.	Plat No. Twp. Rge.

Information From:

Frank Lunceford

6	5	4	3	2	1
7	8	9	10	11	12
18	17	16	15	14	13
19	20	21	22	23	24
30	29	28	27	26	25
31	32	33	34	35	36

13-G:

F-1-A

County Ravalli

Farm Checked: Date 5-9-57

By R.J. Peter & T. Neuman

STATE OF MONTANA
STATE ENGINEERS OFFICE
Water Resources Survey

T. 5N R. 21W Plat No. 18

Photo No. 2P-25

Legal Land Owner Otis L. Lyndes Address Hamilton, Montana - Route #1

Operator Same Address

Water is deliverd by:— 1. Private System; 2. Ditch Company; 3. State Project; x 4. Federal Project; 5. Irrigation District

If under Ditch Company, Irrigation District, or Government Project, state the number of shares or inches, acre feet, as the case may be in said system

App. No. Decree No.	NAME OF APPROPRIATOR TO WHOM DECREED	NAME OF STREAM	Date App. Date Priority	Miner's Inches	In Use	NAME OF DITCH (Water Delivered By)	No.	R/F	P/G/S	Present Irr. Acres	Irrigable Acres
*See											
Ass'n											
Right		Bitterroot River				Republican Ditch	3	R		30	0

NOTE: R—Denotes Regular Irrigation. F—Flood Irrigation. P—Water diverted by means of pumping. G—Water diverted by gravity. S—Stored Water.

Condition of System Good Topography Valley River Basin Columbia River, Bitterroot River,

Adequate Supply: Yes x No Explain

Remarks

*Otis Lyndes is signed up for 22 Acre under the Ravalli Water Users' Association through Republican Ditch.

Also in: Plat No. Twp. Rge.	Plat No. Twp. Rge.	Plat No. Twp. Rge.
Plat No. Twp. Rge.	Plat No. Twp. Rge.	Plat No. Twp. Rge.

Information From:

Otis Lyndes

6	5	4	3	2	1
7	8	9	10	11	12
18	17	16	15	14	13
19	20	21	22	23	24
30	29	28	27	26	25
31	32	33	34	35	36

12-R; 12-U; 13-B; 13-E;

12-R, 13-E - Otis & Ruth Lyndes name for ownership.

F-1-A

County ~~Ravalli~~

Farm Checked: Date 5-7-57

By R.J. Peter & T. Neuman

STATE OF MONTANA
STATE ENGINEERS OFFICE
Water Resources Survey

T. 5N R. 21W Plat No. 18

Photo No. 2P-25

Legal Land Owner Marie MacGregor Address

Operator Same Address

Water is deliverd by:— 1. Private System; x 2. Ditch Company; 3. State Project; 4. Federal Project; 5. Irrigation District

If under Ditch Company, Irrigation District, or Government Project, state the number of shares or inches, acre feet, as the case may be in said system

App. No. Decree No.	NAME OF APPROPRIATOR TO WHOM DECREED	NAME OF STREAM	Date App. Date Priority	Miner's Inches	In Use	NAME OF DITCH (Water Delivered By)	No.	R/F	P/G/S	Present Irr. Acres	Irrigable Acres
*D-989	Leander Mason	Sleeping Child Creek	1880	120	4	Mason Harmony Ditch	1	R		0	4

NOTE: R—Denotes Regular Irrigation. F—Flood Irrigation. P—Water diverted by means of pumping. G—Water diverted by gravity. S—Stored Water.

Condition of System Topography Valley River Basin Columbia River, Sleeping Child Creek,

Adequate Supply: Yes No. x Explain

Remarks

*This is not a stream decree but a ditch decree on Sleeping Child Creek for the amount of water carried in the Mason or Harmony Ditch.

Claims 4 Miner's Inches, see Deed Book 32, Page 27.

Also in: Plat No. Twp. Rge.	Plat No. Twp. Rge.	Plat No. Twp. Rge.
Plat No. Twp. Rge.	Plat No. Twp. Rge.	Plat No. Twp. Rge.

Information From:
Mrs. Toulouse and
Mrs. MacGregor

6	5	4	3	2	1
7	8	9	10	11	12
18	17	16	15	14	13
19	20	21	22	23	24
30	29	28	27	26	25
31	32	33	34	35	36

24-3;

F-1-A

County Ravalli

Farm Checked: Date 8-7-57

By Donald Barrick

STATE OF MONTANA
STATE ENGINEERS OFFICE
Water Resources Survey

T 5N R 21W Plat No. 18

Photo No. 1P-189; 1P-120;

Legal Land Owner B. J. Martin Address

Operator Charles Snook Address Hamilton, Montana - Route #1

Water is deliverd by:— 1. Private System; X 2. Ditch Company; 3. State Project; 4. Federal Project; 5. Irrigation District

If under Ditch Company, Irrigation District, or Government Project, state the number of shares or inches, acre feet, as the case may be in said system

App. No. Decree No.	NAME OF APPROPRIATOR TO WHOM DECREED	NAME OF STREAM	Date App. Date Priority	Miner's Inches	In Use	NAME OF DITCH (Water Delivered By)	No.	R/F	P/G/S	Present Irr. Acres	Irrigable Acres
D-738	General Securities Co.	Sawtooth Creek	1892	80	Yes	Morgan & Proposed D.	1	R		0	9
D-737	General Securities Co.	Sawtooth Creek	1889	40	Yes	Morgan Ditch	1	R		6	0
D-750	Valley Mercantile Corp.	Sawtooth Creek	1892	60	No (Part)						

NOTE: R—Denotes Regular Irrigation. F—Flood Irrigation. P—Water diverted by means of pumping. G—Water diverted by gravity. S—Stored Water.

Condition of System Fair Topography River Basin Columbia River, Sawtooth Creek,

Adequate Supply: Yes x No Explain

Remarks

Also in: Plat No. Twp. Rge.	Plat No. Twp. Rge.	Plat No. Twp. Rge.
Plat No. Twp. Rge.	Plat No. Twp. Rge.	Plat No. Twp. Rge.

Information From:

Snook

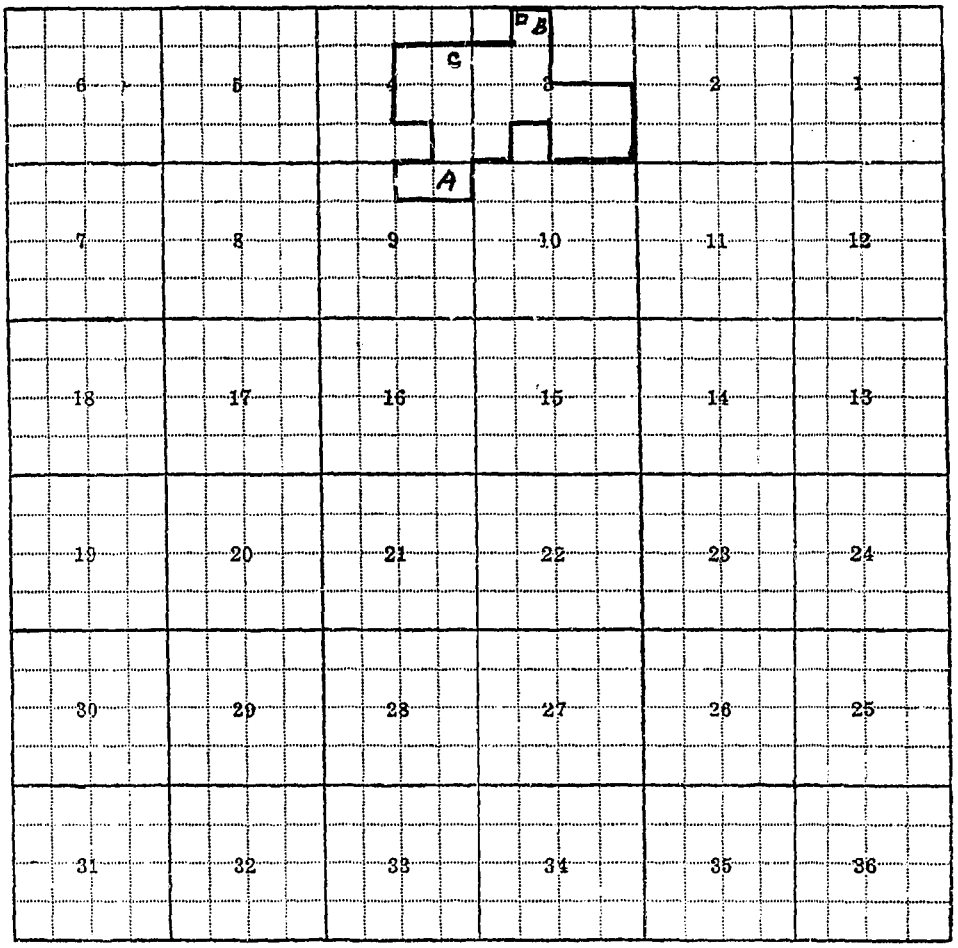
B
C
A
6
5
4
3
2
1
7
8
9
10
11
12
18
17
16
15
14
13
19
20
21
22
23
24
30
29
28
27
26
25
31
32
33
34
35
36

3-B; 4-C; 9-A;

F-1-A

County Ravalli

Farm Checked: Date 8-6-57

By Donald Barrick

STATE OF MONTANA
STATE ENGINEERS OFFICE
Water Resources Survey

T 5N R 21W Plat No. 18

Photo No. 1P-188

Legal Land Owner The Masonic Home of Montana Address

Operator George & Marie Phillips (buying) Address Hamilton, Montana - Route #1

Water is deliverd by:— 1. Private System; x 2. Ditch Company; 3. State Project; 4. Federal Project; 5. Irrigation District

If under Ditch Company, Irrigation District, or Government Project, state the number of shares or inches, acre feet, as the case may be in said system

App. No. Decree No.	NAME OF APPROPRIATOR TO WHOM DECREED	NAME OF STREAM	Date App. Date Priority	Minor's Inches	In Use	NAME OF DITCH (Water Delivered By)	No.	R/F	P/G/S	Present Irr. Acres	Irrigable Acres
D-706	Butte Orch. Co.	Roaring Lion Creek	10-24-88	160	*No	Holt-Tincher Ditch	1	R		0	3

NOTE: R—Denotes Regular Irrigation. F—Flood Irrigation. P—Water diverted by means of pumping. G—Water diverted by gravity. S—Stored Water.

Condition of System Topography River Basin Columbia River, Roaring Lion Creek,

Adequate Supply: Yes No Explain

Remarks

*Entitled to 3/114 Miner's Inches of D-706.

Also in:		
Plat No. Twp. Rge.	Plat No. Twp. Rge.	Plat No. Twp. Rge.
Plat No. Twp. Rge.	Plat No. Twp. Rge.	Plat No. Twp. Rge.

Information From:

Mrs. Phillips


6
5
4
3
2
1
7
8
9
10
11
12
H
18
17
16
15
14
13
19
20
21
22
23
24
30
29
28
27
26
25
31
32
33
34
35
36

12-H;

F-1-A

County Ravalli

Farm Checked: Date 5-9-57

By R.J. Peter & T. Newman

STATE OF MONTANA
STATE ENGINEERS OFFICE
Water Resources Survey

T. 5N R. 21W Plat No. 18

Photo No. 2P-25

Legal Land Owner Alice McCarty Address Missoula, Montana

Operator Varions Address

Water is deliverd by:— 1. Private System; x 2. Ditch Company; 3. State Project; x 4. Federal Project; 5. Irrigation District

If under Ditch Company, Irrigation District, or Government Project, state the number of shares or inches, acre feet, as the case may be in said system

App. No. Decree No.	NAME OF APPROPRIATOR TO WHOM DECREED	NAME OF STREAM	Date App. Date Priority	Miner's Inches	In Use	NAME OF DITCH (Water Delivered By)	No.	R/F	P/G/S	Present Irr. Acres	Irrigable Acres
*D-988	C. F. Heldt	Sleeping Child Creek	1880	160	No	Republican Ditch	1&3	R		0	22
#See											
Ass'n											
Right		Bitterroot River				Republican Ditch	3				

NOTE: R—Denotes Regular Irrigation. F—Flood Irrigation. P—Water diverted by means of pumping. G—Water diverted by gravity. S—Stored Water.

Condition of System Good Topography Valley River Basin Columbia River, Bitterroot River,

Adequate Supply: Yes x No Explain

Remarks

*This is not a stream decree but a ditch decree on Sleeping Child Creek for the amount of water carried in the Mason or Harmony Ditch. Entitled to 10 miner's inches of this right.

#Alice McCarty is signed up for 10 Miner's Inches under the Ravalli Water Users' Association and 17.5 Acres under the Ravalli Water Users' Association.

Neighbors report only used as pasture - no irrigation past 2 or 3 years.

Also in: Plat No. Twp. Rge.	Plat No. Twp. Rge.	Plat No. Twp. Rge.
Plat No. Twp. Rge.	Plat No. Twp. Rge.	Plat No. Twp. Rge.

Information From:
Otis Lyndes
H. Torenson

6	5	4	3	2	1
7	8	9	10	11	12
18	17	16	15	14	13 B
19	20	21	22	23	24
30	29	28	27	26	25
31	32	33	34	35	36

13-B :

F-1-A

County Ravalli

Farm Checked: Date 7-15-57

By Donald Barrick

STATE OF MONTANA
STATE ENGINEERS OFFICE
Water Resources Survey

T. 5N R. 21W Plat No. 18

Photo No. 1P-185;

Legal Land Owner Leon & Alice McCrossin Address Hamilton, Montana - Route #1

Operator Same Address

Water is deliverd by:— 1. Private System; X 2. Ditch Company; 3. State Project; 4. Federal Project; 5. Irrigation District

If under Ditch Company, Irrigation District, or Government Project, state the number of shares or inches, acre feet, as the case may be in said system

App. No. Decree No.	NAME OF APPROPRIATOR TO WHOM DECREED	NAME OF STREAM	Date App. Date Priority	Miner's Inches	In Use	NAME OF DITCH (Water Delivered By)	No.	R/F	P/G/S	Present Irr. Acres	Irrigable Acres
D-463	Geo. W. Ward	Camas Creek	4-1-93	50	Yes	Foss					
						McCrossin-Brown Ditch	1	R)		18	0
A-1619	James McCrossin	Zig Creek	10-18-37	All	Yes	Zig Creek	1	R)			

NOTE: R—Denotes Regular Irrigation. F—Flood Irrigation. P—Water diverted by means of pumping. G—Water diverted by gravity. S—Stored Water.

Condition of System Good Topography Bench River Basin Columbia River, Camas Creek, Zig Creek.

Adequate Supply: Yes X No Explain

Remarks

Lot 25, Blk. 4, Sec. 34. - Wards Cove

Also in: Plat No. Twp. Rge.	Plat No. Twp. Rge.	Plat No. Twp. Rge.
Plat No. Twp. Rge.	Plat No. Twp. Rge.	Plat No. Twp. Rge.

Information From:

Mr. Leon McCrossin

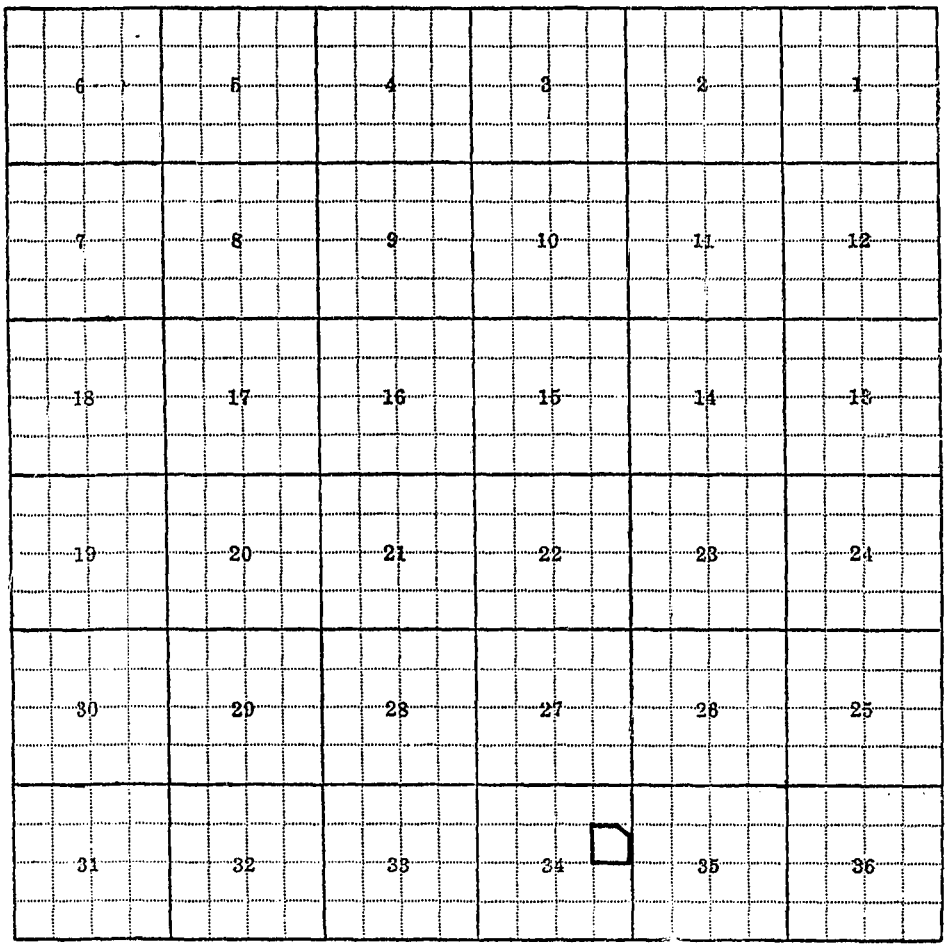

Lot 25. Blk 4 Section 34 - Wards Cove.

F-1-A—5M—1-62—7448

County Ravalli

Farm Checked: Date 7-28-57

By Don

STATE OF MONTANA
STATE ENGINEERS OFFICE
Water Resources Survey

T. 5N R. 21W Plat No. 18

Photo No. 1P-127

Legal Land Owner W. A. McElroy Trustee Address

Operator Address

Water is delivered by:— 1. Private System; 2. Ditch Company; 3. State Project; 4. Federal Project; 5. Irrigation District

App. No. Decree No.	NAME OF APPROPRIATOR TO WHOM DECREED	NAME OF STREAM	Date App. Date Priority	Miner's Inches	In Use	NAME OF DITCH (Water Delivered By)	No.	R/F	Present Irr. Acres	Irrigable Acres
D-215	Geo. W. Ward	Bitterroot River	6-30-03	700						
	No Irrigation									

NOTE: R—Denotes Regular Irrigation. F—Flood Irrigation.

Adequate Supply: Yes No Explain

Remarks

River Basin

Also in: Plat No. Twp. Rge.	Plat No. Twp. Rge.	Plat No. Twp. Rge.
Plat No. Twp. Rge.	Plat No. Twp. Rge.	Plat No. Twp. Rge.

Information From:
Field Survey

6	5	4	3	2	1
7	8	9	10	11	12
18	17	16	15	14	13 215 216 HD
19	20	21	22	23	24
30	29	28	27	26	25
31	32	33	34	35	36

Land Ownership U.S. AD

F-1-A

County ~~Ravalli~~

Farm Checked: Date 7-27-57

By Donald Barrick

STATE OF MONTANA
STATE ENGINEERS OFFICE
Water Resources Survey

T. 5N R. 21W. Plat No. 18

Photo No. 1P-188

Legal Land Owner Larry & Alice Morris Address Hamilton, Montana - Route #1

Operator Same Address

Water is deliverd by:— 1. Private System; x 2. Ditch Company; 3. State Project; 4. Federal Project; 5. Irrigation District

If under Ditch Company, Irrigation District, or Government Project, state the number of shares or inches, acre feet, as the case may be in said system

App. No. Decree No.	NAME OF APPROPRIATOR TO WHOM DECREED	NAME OF STREAM	Date App. Date Priority	Miner's Inches	In Use	NAME OF DITCH (Water Delivered By)	No.	R/F	P/G/S	Present Irr. Acres	Irrigable Acres
D-706	Butte Orch. Co.	Roaring Lion Creek	10-24-88	160	1/114	Holt-Tincher	1	R		0	1

NOTE: R—Denotes Regular Irrigation. F—Flood Irrigation. P—Water diverted by means of pumping. G—Water diverted by gravity. S—Stored Water.

Condition of System Good Topography Bench River Basin Columbia River, Roaring Lion Creek,

Adequate Supply: Yes x No Explain

Remarks

Also in: Plat No. Twp. Rge.	Plat No. Twp. Rge.	Plat No. Twp. Rge.
Plat No. Twp. Rge.	Plat No. Twp. Rge.	Plat No. Twp. Rge.

Information From:

Mrs. Morris

6	5	4	3	2	1
7	8	9	10	11	12
18	17	16	15	14	13
19	20	21	22	23	24
30	29	28	27	26	25
31	32	33	34	35	36

12-V; Land ownership is in the name of Alice Morris.

I 1-A

County Ravalli

Farm Checked: Date 8-6-57

By Donald Barrick

STATE OF MONTANA
STATE ENGINEERS OFFICE
Water Resources Survey

T. 5N R. 21W Plat No. 18

Photo No. 1P-188

Legal Land Owner Gene & Jane Murphy Address Hamilton, Montana - Route #1

Operator Same Address

Water is deliverd by:— 1. Private System; X 2. Ditch Company; 3. State Project; 4. Federal Project; 5. Irrigation District

If under Ditch Company, Irrigation District, or Government Project, state the number of shares or inches, acre feet, as the case may be in said system

App. No. Decree No.	NAME OF APPROPRIATOR TO WHOM DECREED	NAME OF STREAM	Date App. Date Priority	Miner's Inches	In Use	NAME OF DITCH (Water Delivered By)	No.	R/F	P/G/S	Present Irr. Acres	Irrigable Acres
D-706	Butte Orch. Co., .	Roaring Lion Creek	10-24-88	160	No	Holt-Tincher Ditch	1	R		0	10

NOTE: R—Denotes Regular Irrigation. F—Flood Irigation. P—Water diverted by means of pumping. G—Water diverted by gravity. S—Stored Water.

Condition of System ..... Topography Bench ..... River Basin Columbia River, Roaring Lion Creek

Adequate Supply: Yes..... No..... Explain .....

Remarks

Entitled to 5/114 of 160 Miner's Inches of Butte Orch. Co. water - but is not using it.

Also in: Plat No..... Twp..... Rge.....	Plat No..... Twp..... Rge.....	Plat No..... Twp..... Rge.....
Plat No..... Twp..... Rge.....	Plat No..... Twp..... Rge.....	Plat No..... Twp..... Rge.....

Information From:

Mrs. Palin

6	5	4	3	2	1
7	8	9	10	11	12
					AD
18	17	16	15	14	13
19	20	21	22	23	24
30	29	28	27	26	25
31	32	33	34	35	36

12-AD:

F-1-A

County Ravalli

Farm Checked: Date 5-7-57

By R.J. Peter & T. Neuman

STATE OF MONTANA
STATE ENGINEERS OFFICE
Water Resources Survey

T. 5N. R. 21W. Plat No. 18

Photo No. 2P-25

Legal Land Owner S. W. & Mary Murphy Address Hamilton, Montana - Route #1

Operator Same Address

Water is delivered by:— 1. Private System; x 2. Ditch Company; 3. State Project; x 4. Federal Project; 5. Irrigation District

If under Ditch Company, Irrigation District, or Government Project, state the number of shares or inches, acre feet, as the case may be in said system

App. No. Decree No.	NAME OF APPROPRIATOR TO WHOM DECREED	NAME OF STREAM	Date App. Date Priority	Miner's Inches	In Use	NAME OF DITCH (Water Delivered By)	No.	R/F	P/G/S	Present Irr. Acres	Irrigable Acres
*D-988	C. F. Heldt	Sleeping Child Creek	1880	160	2½	Republican Ditch	1&3	R		0.	2.5

NOTE: R—Denotes Regular Irrigation. F—Flood Irrigation. P—Water diverted by means of pumping. G—Water diverted by gravity. S—Stored Water.

Condition of System Topography River Basin Columbia River, Sleeping Child Creek,

Adequate Supply: Yes No Explain

Remarks

*This is not a stream decree but a ditch decree on Sleeping Child Creek for the amount of water carried in the Mason or Harmony Ditch.

Only irrigates yard and garden at present, does not irrigate rest of land - 2½ Acres. Exchange water from Sleeping Child.

Also in: Plat No. Twp. Rge.	Plat No. Twp. Rge.	Plat No. Twp. Rge.
Plat No. Twp. Rge.	Plat No. Twp. Rge.	Plat No. Twp. Rge.

Information From:

Mr. Murphy

6	5	4	3	2	1
7	8	9	10	11	12
18	17	16	15	14	13
19	20	21	22	23	24
30	29	28	27	26	25
31	32	33	34	35	36

13-Z:

F-1-A

County Ravalli

Farm Checked: Date 5-7-57

By R.J. Peter & T. Neuman

STATE OF MONTANA
STATE ENGINEERS OFFICE
Water Resources Survey

T. 5N R. 21W. Plat No. 18

Photo No. 2P-25

Legal Land Owner Walter & Theresa Neaves Address Hamilton, Montana - Route #1

Operator Mike Bader Address Hamilton, Montana - Route #1

Water is deliverd by:— 1. Private System; 2. Ditch Company; 3. State Project; X 4. Federal Project; 5. Irrigation District

If under Ditch Company, Irrigation District, or Government Project, state the number of shares or inches, acre feet, as the case may be in said system

App. No. Decree No.	NAME OF APPROPRIATOR TO WHOM DECREED	NAME OF STREAM	Date App. Date Priority	Miner's Inches	In Use	NAME OF DITCH (Water Delivered By)	No.	R/F	P/G/S	Present Irr. Acres	Irrigable Acres
*See											
Ass'n											
Rights		Bitterroot River				Republican Ditch	3	R		4	0

NOTE: R—Denotes Regular Irrigation. F—Flood Irrigation. P—Water diverted by means of pumping. G—Water diverted by gravity. S—Stored Water.

Condition of System Good Topography Valley River Basin Columbia River, Bitterroot River,

Adequate Supply: Yes X No Explain

Remarks

*Walter Neaves is signed up for a minimum amount under the Ravalli Water Users' Association thr[illegible] Republican Ditch Has right to Mason-Harmony Ditch but doesn't use it - claims unable to get any water to place.

Also in: Plat No. Twp. Rge.	Plat No. Twp. Rge.	Plat No. Twp. Rge.
Plat No. Twp. Rge.	Plat No. Twp. Rge.	Plat No. Twp. Rge.

Information From:

Mrs. Bader

6	5	4	3	2	1
7	8	9	10	11	12
18	17	16	15	14	13 AC
19	20	21	22	23	24 D
30	29	28	27	26	25
31	32	33	34	35	36

13-AC; 24-D;

F-1-A

County Ravalli

STATE OF MONTANA
STATE ENGINEERS OFFICE
Water Resources Survey

T. 5N R. 21W Plat No. 18

Farm Checked: Date 7-30-57

Photo No. 2P-26

By Donald Barrick

Legal Land Owner John & Margaret Nyberg Address Hamilton, Montana - Route #1

Operator Same Address

Water is deliverd by:— 1. Private System; X 2. Ditch Company; 3. State Project; X 4. Federal Project; 5. Irrigation District

If under Ditch Company, Irrigation District, or Government Project, state the number of shares or inches, acre feet, as the case may be in said system

App. No. Decree No.	NAME OF APPROPRIATOR TO WHOM DECREED	NAME OF STREAM	Date App. Date Priority	Miner's Inches	In Use	NAME OF DITCH (Water Delivered By)	No.	R/F	P/G/S	Present Irr. Acres	Irrigable Acres
*See											
Ass'n		Bitterroot River				Republican Ditch	3	R		9	0
Use		Slough				Sprinkler	1	R	S	10	0

NOTE: R—Denotes Regular Irrigation. F—Flood Irrigation. P—Water diverted by means of pumping. G—Water diverted by gravity. S—Stored Water.

Condition of System Good Topography River bottom River Basin Columbia River, Bitterroot River, Slough,

Adequate Supply: Yes X No Explain

Remarks

*John Nyberg is signed up for minimum acres under the Ravalli Water Users' Association through Republican Ditch.
Pumps water from a slough to irrigate 10 Acres by sprinklers. 455 gallons per minute.

Also in: Plat No. Twp. Rge.	Plat No. Twp. Rge.	Plat No. Twp. Rge.
Plat No. Twp. Rge.	Plat No. Twp. Rge.	Plat No. Twp. Rge.

Information From:

Mr. Nyberg

6	5	4	3	2	1
7	8	9	10	11	12
18	17	16	15	14	13
19	20	21	22	23	24
30	29	28	27	26	25
31	32	33	34	35	36

12-Q:

F-1-A

County Ravalli

Farm Checked: Date 4-30-57

By T. Neuman & D. Barrick

STATE OF MONTANA
STATE ENGINEERS OFFICE
Water Resources Survey

T. 5N R. 21W Plat No. 18

Photo No. 2P-23

Legal Land Owner Thomas Oertli and Leonard & Minnie Oertli Address Hamilton, Montana

Operator Same Address

Water is deliverd by:— 1. Private System; 2. Ditch Company; 3. State Project; X 4. Federal Project; 5. Irrigation District X

If under Ditch Company, Irrigation District, or Government Project, state the number of shares or inches, acre feet, as the case may be in said system

App. No. Decree No.	NAME OF APPROPRIATOR TO WHOM DECREED	NAME OF STREAM	Date App. Date Priority	Miner's Inches	In Use	NAME OF DITCH (Water Delivered By)	No.	R/F	P/G/S	Present Irr. Acres	Irrigable Acres
*See											
Dist.		Rock Creek				Bitterroot Irrigation					
						District Canal	5	R		32	0
D-186	Benjamin Oertli	Bitterroot River	5-1-00	200	25	Hedge Ditch	3	R		3	0
A-1302	Jason J. Jones	Unnamed Gulches	4-15-10	All	No						

NOTE: R—Denotes Regular Irrigation. F—Flood Irrigation. P—Water diverted by means of pumping. G—Water diverted by gravity. S—Stored Water.

Condition of System Good Topography Bench and bottom River Basin Columbia River, Rock Creek (Lake Como), Bitterroot River.

Adequate Supply: Yes x No Explain

Remarks

*Thomas Oertli, et al, is signed up for 30 Acres under the Bitterroot Irrigation District.
Jones is operator of area below Hedge Ditch has private right through Hedge Ditch.

Also in: Plat No. Twp. Rge.	Plat No. Twp. Rge.	Plat No. Twp. Rge.
Plat No. Twp. Rge.	Plat No. Twp. Rge.	Plat No. Twp. Rge.

Information From:
Leonard Oertli

6	5	4	3	2	1
7	8	9	10	11	12
18	17	16	15	14	13
19	20	21	22	23	24
30	29	28	27	26	25
31	32	33	34	35	36 B

36-B:

F-1-A

County Ravalli

Farm Checked: Date 7-14-57

By Donald Barrick

STATE OF MONTANA
STATE ENGINEERS OFFICE
Water Resources Survey

T. 5N R. 21W Plat No. 18

Photo No. 1P-187

Legal Land Owner Alton & Adeline Olson Address Hamilton, Montana - Route #1

Operator Same Address

Water is delivered by:— 1. Private System: X 2. Ditch Company; 3. State Project; 4. Federal Project; 5. Irrigation District

If under Ditch Company, Irrigation District, or Government Project, state the number of shares or inches, acre feet, as the case may be in said system

App. No. Decree No.	NAME OF APPROPRIATOR TO WHOM DECREED	NAME OF STREAM	Date App. Date Priority	Miner's Inches	In Use	NAME OF DITCH (Water Delivered By)	No.	R/F	P/G/S	Present Irr. Acres	Irrigable Acres
A-844	James Cleven	Roaring Lion Creek	3-29-09	40	Yes	Decker Ditch	1	R		14	0
D-707	Sarah Cleveland	Roaring Lion Creek	7-15-89	155	Yes	Cleveland-Reimel Ditch	1	R)		136	40
D-718	Lloyd Reimel Exect.							)			
	O. J. Reimel Est.	Roaring Lion Creek	7-15-89	160	Yes	Cleveland-Reimel Ditch	1	R)			
D-712	Hans Falster	Roaring Lion Creek	5-1-98	28.4	Yes	Cleveland-Reimel Ditch	1	R)			
Use		Waste				Kyle Ditch	1	R		0	9

NOTE: R—Denotes Regular Irrigation. F—Flood Irrigation. P—Water diverted by means of pumping. G—Water diverted by gravity. S—Stored Water.

Condition of System Good Topography Bottom Land & Bench River Basin Columbia River, Roaring Lion Cr.,
Adequate Supply: Yes x No Explain Waste
Remarks

Also in: Plat No. Twp. Rge.	Plat No. Twp. Rge.	Plat No. Twp. Rge.
Plat No. Twp. Rge.	Plat No. Twp. Rge.	Plat No. Twp. Rge.

Information From:
Mr. Olson

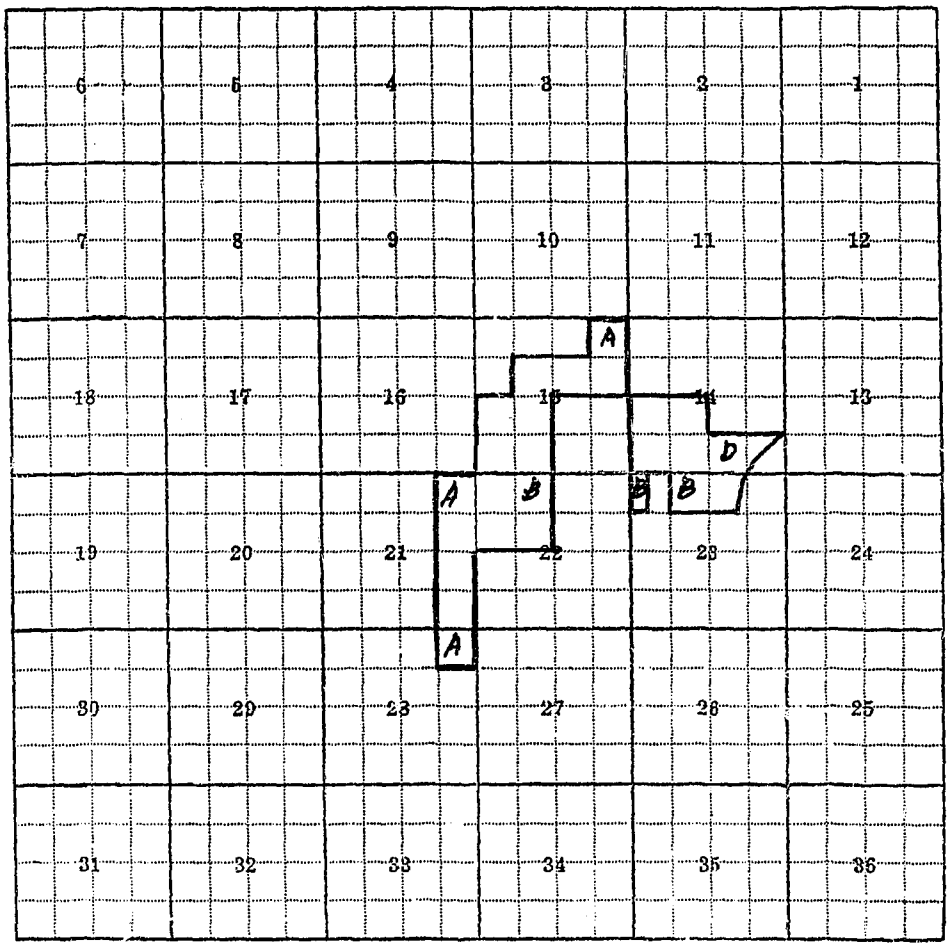

14-D, 15-A, 21-A, 22-B, 23-B , 28-A

F-1-A

County Ravalli

Farm Checked: Date 8-6-57

By Donald Barrick

STATE OF MONTANA
STATE ENGINEERS OFFICE
Water Resources Survey

T 5N R 21W Plat No. 18

Photo No. 1P-188

Legal Land Owner Cecilia Palin Address Hamilton, Montana - Route #1

Operator Same Address

Water is delivered by:— 1. Private System; X 2. Ditch Company; 3. State Project; 4. Federal Project; 5. Irrigation District

If under Ditch Company, Irrigation District, or Government Project, state the number of shares or inches, acre feet, as the case may be in said system

App. No. Decree No.	NAME OF APPROPRIATOR TO WHOM DECREED	NAME OF STREAM	Date App. Date Priority	Miner's Inches	In Use	NAME OF DITCH (Water Delivered By)	No.	R/F	P/G/S	Present Irr. Acres	Irrigabl Acres
*D-706	Butte Orchard Co.	Roaring Lion Creek	10-24-88	160	10/114	Holt-Tincher Ditch	1	R		0	5

NOTE: R—Denotes Regular Irrigation. F—Flood Irrigation. P—Water diverted by means of pumping. G—Water diverted by gravity. S—Stored Water.

Condition of System Good Topography Bench River Basin Columbia River, Roaring Lion Cre

Adequate Supply: Yes x No Explain

Remarks *Uses 5/114 but entitled to 10/114

Also in: Plat No. Twp. Rge. | Plat No. Twp. Rge. | Plat No. Twp. Rge.
Plat No. Twp. Rge. | Plat No. Twp. Rge. | Plat No. Twp. Rge.

Information From:
Mrs. Palin

6	5	4	3	2	1
7	8	9	10	11	12
13	17	16	15	14	13
19	20	21	22	23	24
30	29	28	27	26	25
31	32	33	34	35	36

12-AC

F-1-A

County Ravalli

Farm Checked: Date 8-6-57

By Donald Barrick

STATE OF MONTANA
STATE ENGINEERS OFFICE
Water Resources Survey

T 5N R 21W Plat No. 18

Photo No. 1P-188

Legal Land Owner Wilber Palin Address Hamilton, Montana - Route #1

Operator Same Address

Water is deliverd by:— 1. Private System; X 2. Ditch Company; 3. State Project; 4. Federal Project; 5. Irrigation District

If under Ditch Company, Irrigation District, or Government Project, state the number of shares or inches, acre feet, as the case may be in acid system

App. No. Decree No.	NAME OF APPROPRIATOR TO WHOM DECREED	NAME OF STREAM	Date App. Date Priority	Miner's Inches	In Use	NAME OF DITCH (Water Delivered By)	No.	R/F	P/G/S	Present Irr. Acres	Irrigable Acres
D-706	Butte Orchard Co.	Roaring Lion Creek	10-24-88	160	10/114	Holt-Tincher Ditch	1	R		0	10

NOTE: R—Denotes Regular Irrigation. F—Flood Irrigation. P—Water diverted by means of pumping. G—Water diverted by gravity. S—Stored Water.

Condition of System Good Topography Bench River Basin Columbia River, Roaring Lion Creek

Adequate Supply: Yes x No Explain

Remarks

Also in: Plat No. Twp. Rge.	Plat No. Twp. Rge.	Plat No. Twp. Rge.
Plat No. Twp. Rge.	Plat No. Twp. Rge.	Plat No. Twp. Rge.

Information From:

Mrs. Palin


6
5
4
3
2
1
7
8
9
10
11
12
18
17
16
15
14
13
19
20
21
22
23
24
30
29
28
27
26
25
31
32
33
34
35
36

12-Z

F-1-A

County Ravalli

Farm Checked: Date 8-6-57

By Donald Barrick

STATE OF MONTANA
STATE ENGINEERS OFFICE
Water Resources Survey

T 5N R 21W Plat No. 18

Photo No. 1P-188

Legal Land Owner George & Marie Phillips Address Hamilton, Montana - Route #1

Operator Same Address

Water is deliverd by:— 1. Private System; X 2. Ditch Company; 3. State Project; 4. Federal Project; 5. Irrigation District

If under Ditch Company, Irrigation District, or Government Project, state the number of shares or inches, acre feet, as the case may be in said system

App. No. Decree No.	NAME OF APPROPRIATOR TO WHOM DECREED	NAME OF STREAM	Date App. Date Priority	Miner's Inches	In Use	NAME OF DITCH (Water Delivered By)	No.	R/F	P/G/S	Present Irr. Acres	Irrigable Acres
D-706	Butte Orchard Co.	Roaring Lion Creek	10-24-88	160	12/114	Holt-Tincher Ditch	1	R		8	0

NOTE: R—Denotes Regular Irrigation. F—Flood Irrigation. P—Water diverted by means of pumping. G—Water diverted by gravity. S—Stored Water.

Condition of System Good Topography Bench River Basin Columbia River, Roaring Lion Creek

Adequate Supply: Yes x No Explain

Remarks

Also in: Plat No. Twp. Rge.	Plat No. Twp. Rge.	Plat No. Twp. Rge.
Plat No. Twp. Rge.	Plat No. Twp. Rge.	Plat No. Twp. Rge.

Information From:

Mrs. Phillips

6	5	4	3	2	1
7	8	9	10	11	12
18	17	16	15	14	13
19	20	21	22	23	24
30	29	28	27	26	25
31	32	33	34	35	36

12-G

F-1-A

County Ravalli

Farm Checked: Date 11-1-56

By Ted Neuman

STATE OF MONTANA
STATE ENGINEERS OFFICE
Water Resources Survey

T 5N R 21W Plat No. 18

Photo No. 2P-23

Legal Land Owner Ravalli County Bank Address

Operator W. O. Lovely Address Hamilton, Montana

Water is deliverd by:— 1. Private System; x 2. Ditch Company; 3. State Project; 4. Federal Project; 5. Irrigation District

If under Ditch Company, Irrigation District, or Government Project, state the number of shares or inches, acre feet, as the case may be in said system

App. No. Decree No.	NAME OF APPROPRIATOR TO WHOM DECREED	NAME OF STREAM	Date App. Date Priority	Miner's Inches	In Use	NAME OF DITCH (Water Delivered By)	No.	R/F	P/G/S	Present Irr. Acres	Irrigable Acres
A-996	Brigham Blodgett,										
	Phillip Cullut &										
	Julius Grill	Sleeping Child Creek	4-15-92	500	Part	Blodgett-Culler-Grill					
						Ditch	1	R		20	0

NOTE: R—Denotes Regular Irrigation. F—Flood Irrigation. P—Water diverted by means of pumping. G—Water diverted by gravity. S—Stored Water.

Condition of System Good Topography Creek Bottom River Basin Columbia River, Sleeping Child Creek

Adequate Supply: Yes x No. Explain

Remarks

Also in: Plat No. 19 Twp. 5N Rge. 20W	Plat No. 15 Twp. 6N Rge. 21W	Plat No. Twp. Rge.
Plat No. 21 Twp. 4N Rge. 21W	Plat No. 29 Twp. 2N Rge. 20W	Plat No. Twp. Rge.

Information From:
W. O. Lovely & Courthouse

6	5	4	3	2	1
7	8	9	10	11	12
18	17	16	15	14	13
19	20	21	22	23	24
30	29	28	27	26	25 A
31	32	33	34	35	36

25-A

F-1-A

County Ravalli

Farm Checked: Date 7-27-57

By Donald Barrick

STATE OF MONTANA
STATE ENGINEERS OFFICE
Water Resources Survey

T 5N R 21W Plat No. 18

Photo No. 1P-188

Legal Land Owner Gertrude Rennaker Address Hamilton, Montana - Route #1

Operator Same Address

Water is deliverd by:— 1. Private System; x 2. Ditch Company; 3. State Project; 4. Federal Project; 5. Irrigation District

If under Ditch Company, Irrigation District, or Government Project, state the number of shares or inches, acre feet, as the case may be in said system

App. No. Decree No.	NAME OF APPROPRIATOR TO WHOM DECREED	NAME OF STREAM	Date App. Date Priority	Miner's Inches	In Use	NAME OF DITCH (Water Delivered By)	No.	R/F	P/G/S	Present Irr. Acres	Irrigable Acres
D-706	Butte Orchard Co.	Roaring Lion Creek	10-24-88	160	Part	Holt-Tincher Ditch	1	R		.5	1

NOTE: R—Denotes Regular Irrigation. F—Flood Irrigation. P—Water diverted by means of pumping. G—Water diverted by gravity. S—Stored Water.

Condition of System Good Topography Bench River Basin Columbia River, Roaring Lion Creek

Adequate Supply: Yes x No. Explain

Remarks Irrigates lawn

Also in: Plat No. Twp. Rge.	Plat No. Twp. Rge.	Plat No. Twp. Rge.
Plat No. Twp. Rge.	Plat No. Twp. Rge.	Plat No. Twp. Rge.

Information From:
Mrs. Shirley Rogers

6	5	4	3	2	1
7	8	9	10	11	12
18	17	16	15	14	M 13
19	20	21	22	23	24
30	29	28	27	26	25
31	32	33	34	35	36

13-M

F-1-A

County Ravalli

Farm Checked: Date 7-14-57

By Donald Barrick

STATE OF MONTANA
STATE ENGINEERS OFFICE
Water Resources Survey

T. 5N R. 21W Plat No. 18

Photo No. 1P-187

Legal Land Owner Samuel Reynolds Address Hamilton, Montana - Route #1

Operator Same Address

Water is deliverd by:— 1. Private System; x 2. Ditch Company; 3. State Project; 4. Federal Project; 5. Irrigation District

If under Ditch Company, Irrigation District, or Government Project, state the number of shares or inches, acre feet, as the case may be in said system

App. No. Decree No.	NAME OF APPROPRIATOR TO WHOM DECREED	NAME OF STREAM	Date App. Date Priority	Miner's Inches	In Use	NAME OF DITCH (Water Delivered By)	No.	R/F	P/G/S	Present Irr. Acres	Irrigable Acres
D-703	D. R. Beck	Roaring Lion Creek	5-1-96	80	Yes	Kyle Ditch	1	R		83	32

NOTE: R—Denotes Regular Irrigation. F—Flood Irrigation. P—Water diverted by means of pumping. G—Water diverted by gravity. S—Stored Water.

Condition of System Good Topography Bench River Basin Columbia River, Roaring Lion Creek

Adequate Supply: Yes x No Explain

Remarks

Also in: Plat No. Twp. Rge.	Plat No. Twp. Rge.	Plat No. Twp. Rge.
Plat No. Twp. Rge.	Plat No. Twp. Rge.	Plat No. Twp. Rge.

Information From:
Mr. Reynolds

No. 18

...nt ...res	Irrigable Acres
	32

Lion Creek

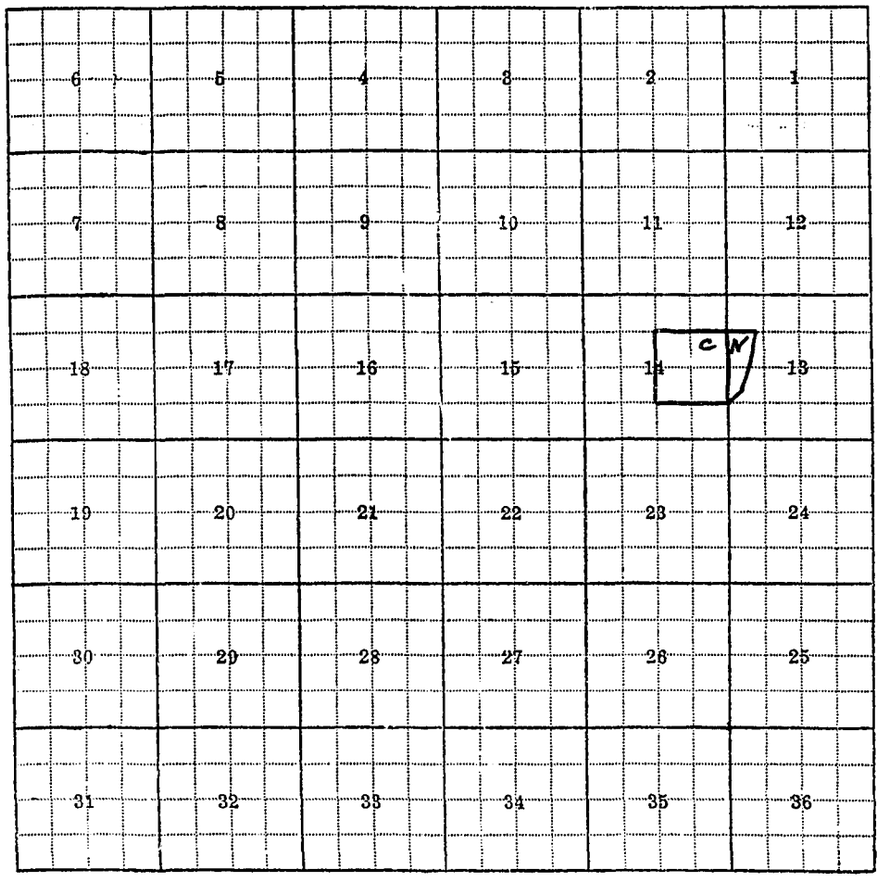

13-N, 14-C

F-1-A

County Ravalli

Farm Checked: Date 7-9-57

By Donald Barrick

STATE OF MONTANA
STATE ENGINEERS OFFICE
Water Resources Survey

T. 5N R. 21W Plat No. 18

Photo No. 1P-195

Legal Land Owner Robert Rogers Address Hamilton, Montana - Route #1

Operator Same Address

Water is deliverd by:— 1. Private System; X 2. Ditch Company; 3. State Project; 4. Federal Project; 5. Irrigation District

If under Ditch Company, Irrigation District, or Government Project, state the number of shares or inches, acre feet, as the case may be in said system

App. No. Decree No.	NAME OF APPROPRIATOR TO WHOM DECREED	NAME OF STREAM	Date App. Date Priority	Miner's Inches	In Use	NAME OF DITCH (Water Delivered By)	No.	R/F	P/G/S	Present Irr. Acres	Irrigable Acres
A-1407	H. F. Howren	Unnamed Spring	11-26-34	All	Yes	Gilmore Ditch	1	R)		22	0
D-150	W. P. Gilmore	Bitterroot River	7-10-02	160	½	Gilmore Ditch	1	R)			
D-460	Willis P. Gilmore	Camas Creek	4-1-84	120	½	Gilmore Ditch	1	R)			

NOTE: R—Denotes Regular Irrigation. F—Flood Irrigation. P—Water diverted by means of pumping. G—Water diverted by gravity. S—Stored Water.

Condition of System Good Topography River Bottom River Basin Columbia River, Unnamed Spring, Bitterroot River, Camas Creek

Adequate Supply: Yes x No. Explain

Remarks

Also in: Plat No. Twp. Rge.	Plat No. Twp. Rge.	Plat No. Twp. Rge.
Plat No. Twp. Rge.	Plat No. Twp. Rge.	Plat No. Twp. Rge.

Information From: Mr. Rogers

6	5	4	3	2	1
7	8	9	10	11	12
18	17	16	15	14	13
19	20	21	22	23	24
30	29	28	27	26	25
					F
31	32	33	34	35	36

25-F

F-1-A

County Ravalli

Farm Checked: Date 7-27-57

By Donald Barrick

STATE OF MONTANA
STATE ENGINEERS OFFICE
Water Resources Survey

T. 5N R. 21W Plat No. 18

Photo No. 1P-188

Legal Land Owner Shirley Rogers Address Hamilton, Montana - Route #1

Operator Same Address

Water is deliverd by:— 1. Private System; X 2. Ditch Company; 3. State Project; 4. Federal Project; 5. Irrigation District

If under Ditch Company, Irrigation District, or Government Project, state the number of shares or inches, acre feet, as the case may be in said system

App. No. Decree No.	NAME OF APPROPRIATOR TO WHOM DECREED	NAME OF STREAM	Date App. Date Priority	Miner's Inches	In Use	NAME OF DITCH (Water Delivered By)	No.	R/F	P/G/S	Present Irr. Acres	Irrigable Acres
D-706	Butte Orchard Co.	Roaring Lion Creek	10-24-88	160	Part	Holt-Tincher Ditch	1	R		0	2

NOTE: R—Denotes Regular Irrigation. F—Flood Irrigation. P—Water diverted by means of pumping. G—Water diverted by gravity. S—Stored Water.

Condition of System Good Topography Bench River Basin Columbia River, Roaring Lion Creek

Adequate Supply: Yes x No Explain

Remarks Originally had 12/114 of Butte Orchard Company water 10-24-88. She sold land to (Don Sawyer, Siegfried & Lillian Hamann), Gertrude Rennaker and H. E. & Harriet Shaw, but never recorded the water other than to say a proportionate share. Irrigates small garden and lawn.
Book 47, Page 314

Also in:								
Plat No.	Twp.	Rge.	Plat No.	Twp.	Rge.	Plat No.	Twp.	Rge.
Plat No.	Twp.	Rge.	Plat No.	Twp.	Rge.	Plat No.	Twp.	Rge.

Information From:
Mrs. Shirley Rogers

6	5	4	3	2	1
7	8	9	10	11	12
18	17	16	15	14	13
19	20	21	22	23	24
30	29	28	27	26	25
31	32	33	34	35	36

13-J

F-1-A

County Ravalli

STATE OF MONTANA
STATE ENGINEERS OFFICE
Water Resources Survey

T. 5N R. 21W Plat No. 18

Farm Checked: Date 7-9-57

Photo No. 1P-185

By Donald Barrick

Legal Land Owner Joe & Cleo Santobena Address

Operator Joe Burn - Buying Address Hamilton, Montana - Route #1

Water is deliverd by:— 1. Private System; x 2. Ditch Company; 3. State Project; 4. Federal Project; 5. Irrigation District x

If under Ditch Company, Irrigation District, or Government Project, state the number of shares or inches, acre feet, as the case may be in said system

App. No. Decree No.	NAME OF APPROPRIATOR TO WHOM DECREED	NAME OF STREAM	Date App. Date Priority	Miner's Inches	In Use	NAME OF DITCH (Water Delivered By)	No.	R/F	P/G/S	Present Irr. Acres	Irrigable Acres
*See Dist.		Lost Horse Creek &									
		Bitterroot River				Ward Ditch	5	R		24	0
D-460	Willis P. Gilmore	Camas Creek	4-1-84	120	~~1~~	Burn Ditch	1	R		22	0

NOTE: R—Denotes Regular Irrigation. F—Flood Irrigation. P—Water diverted by means of pumping. G—Water diverted by gravity. S—Stored Water.

Condition of System Good Topography 1st Bench & River Bottom River Basin Columbia River, Bitterroot River,
Adequate Supply: Yes x No Explain Camas Creek
Remarks *Joe Santobena is signed up for 60 acres under the Ward Irrigation District.

Also in: Plat No. Twp. Rge.	Plat No. Twp. Rge.	Plat No. Twp. Rge.
Plat No. Twp. Rge.	Plat No. Twp. Rge.	Plat No. Twp. Rge.

Information From:
Mrs. Burn & Mrs. Porter

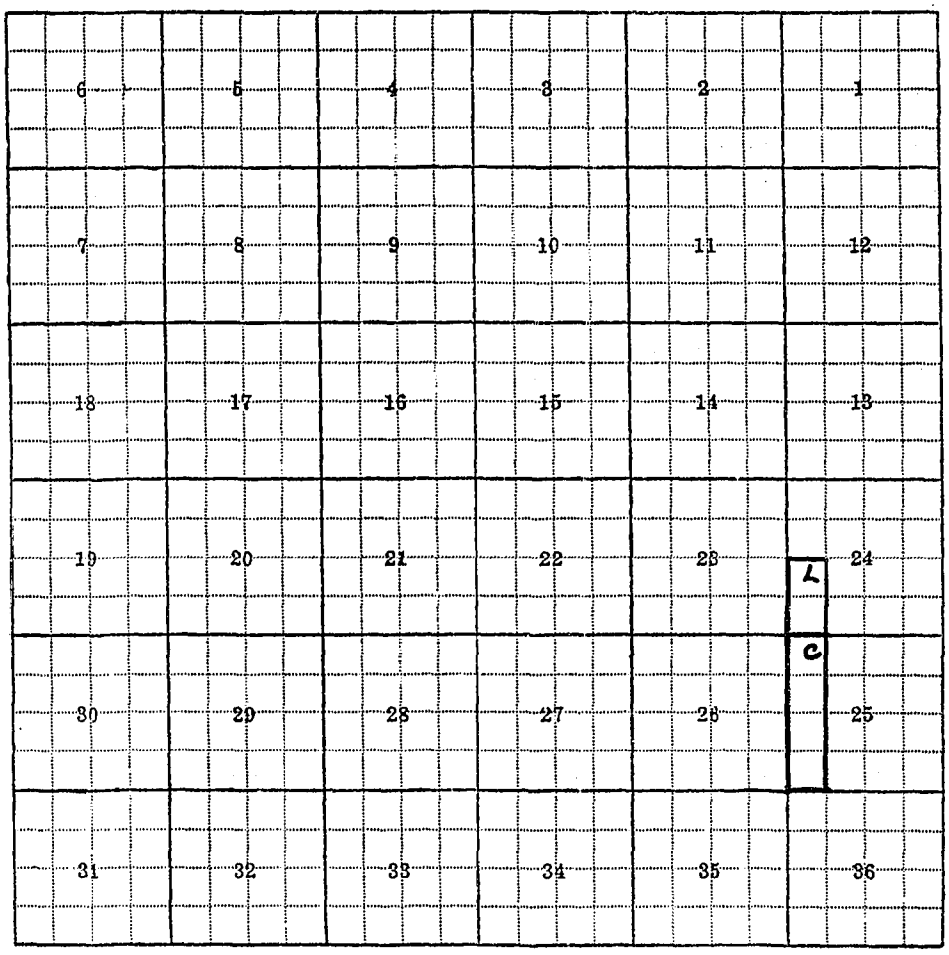
6
5
4
3
2
1
7
8
9
10
11
12
18
17
16
15
14
13
19
20
21
22
23
24
L
C
30
29
28
27
26
25
31
32
33
34
35
36

24-L, 25-C

F-1-A

County Ravalli

STATE OF MONTANA
STATE ENGINEERS OFFICE
Water Resources Survey

T. 5N R. 21W Plat No. 18

Farm Checked: Date 7-27-57

Photo No. 1P-188

By Donald Barrick

Legal Land Owner Donald Sawyer Address Hamilton, Montana - Route #1

Operator Same Address

Water is deliverd by:— 1. Private System; X 2. Ditch Company; 3. State Project; 4. Federal Project; 5. Irrigation District

If under Ditch Company, Irrigation District, or Government Project, state the number of shares or inches, acre feet, as the case may be in said system

App. No. Decree No.	NAME OF APPROPRIATOR TO WHOM DECREED	NAME OF STREAM	Date App. Date Priority	Miner's Inches	In Use	NAME OF DITCH (Water Delivered By)	No.	R/F	P/G/S	Present Ir. Acres	Irrigable Acres
D-706	Butte Orchard Co.	Roaring Lion Creek	10-24-88	160	Part	Holt-Tincher Ditch	1	R		1	0

NOTE: R—Denotes Regular Irrigation. F—Flood Irrigation. P—Water diverted by means of pumping. G—Water diverted by gravity. S—Stored Water.

Condition of System Good Topography Bench River Basin Columbia River, Roaring Lion Creek

Adequate Supply: Yes x No Explain

Remarks

Also in: Plat No. Twp. Rge.	Plat No. Twp. Rge.	Plat No. Twp. Rge.
Plat No. Twp. Rge.	Plat No. Twp. Rge.	Plat No. Twp. Rge.

Information From:
Mrs. Shirley Rogers

6	5	4	3	2	1
7	8	9	10	11	12
18	17	16	15	14	13
19	20	21	22	23	24
30	29	28	27	26	25
31	32	33	34	35	36

13-AE

F-1-A

County Ravalli

STATE OF MONTANA
STATE ENGINEERS OFFICE
Water Resources Survey

T. 5N R. 21W Plat No. 18

Farm Checked: Date 7-27-57

Photo No. 1P-188

By Donald Barrick

Legal Land Owner Elmer Sawyer Address Hamilton, Montana - Route #1

Operator Same Address

Water is deliverd by:— 1. Private System; X 2. Ditch Company; 3. State Project; 4. Federal Project; 5. Irrigation District

If under Ditch Company, Irrigation District, or Government Project, state the number of shares or inches, acre feet, as the case may be in said system

App. No. Decree No.	NAME OF APPROPRIATOR TO WHOM DECREED	NAME OF STREAM	Date App. Date Priority	Miner's Inches	In Use	NAME OF DITCH (Water Delivered By)	No.	R/F	P/G/S	Present Irr. Acres	Irrigable Acres
D-706	Butte Orchard Co.	Roaring Lion Creek	10-24-88	160	1.5/114	Holt-Tincher Ditch	1	R		0	1

NOTE: R—Denotes Regular Irrigation. F—Flood Irrigation. P—Water diverted by means of pumping. G—Water diverted by gravity. S—Stored Water.

Condition of System Good Topography Bench River Basin Columbia River, Roaring Lion Creek

Adequate Supply: Yes x No Explain

Remarks

Also in: Plat No. Twp. Rge.	Plat No. Twp. Rge.	Plat No. Twp. Rge.
Plat No. Twp. Rge.	Plat No. Twp. Rge.	Plat No. Twp. Rge.

Information From:

Mr. Sawyer

6	5	4	3	2	1
7	8	9	10	11	12
18	17	16	15	14	13
19	20	21	22	23	24
30	29	28	27	26	25
31	32	33	34	35	36

12-W

F-1-A
County Ravalli

STATE OF MONTANA
STATE ENGINEERS OFFICE
Water Resources Survey

T. 5N R. 21W Plat No. 18

Farm Checked: Date 7-10-57

Photo No. 1P-186

By Donald Barrick

Legal Land Owner Ambrose Schlegel Address Hamilton, Montana - Route #1

Operator Same Address

Water is deliverd by:— 1. Private System; 2. Ditch Company; 3. State Project; 4. Federal Project; 5. Irrigation District

If under Ditch Company, Irrigation District, or Government Project, state the number of shares or inches, acre feet, as the case may be in said system

App. No. Decree No.	NAME OF APPROPRIATOR TO WHOM DECREED	NAME OF STREAM	Date App. Date Priority	Miner's Inches	In Use	NAME OF DITCH (Water Delivered By)	No.	R/F	P/G/S	Present Irr. Acres	Irrigable Acres
A-552	Wm. & Mary Hixan	Gold Creek	8-7-35	30	1						
D-722	Julius Grill	Roaring Lion Creek	4-1-91	30	No						

NOTE: R—Denotes Regular Irrigation. F—Flood Irrigation. P—Water diverted by means of pumping. G—Water diverted by gravity. S—Stored Water.

Condition of System Good Topography Bench River Basin

Adequate Supply: Yes x No. Explain

Remarks Irrigates less than an acre of garden
A-552 is his - using less than one inch.

Also in: Plat No. Twp. Rge.	Plat No. Twp. Rge.	Plat No. Twp. Rge.
Plat No. Twp. Rge.	Plat No. Twp. Rge.	Plat No. Twp. Rge.

Information From:
Mr. Schlegel

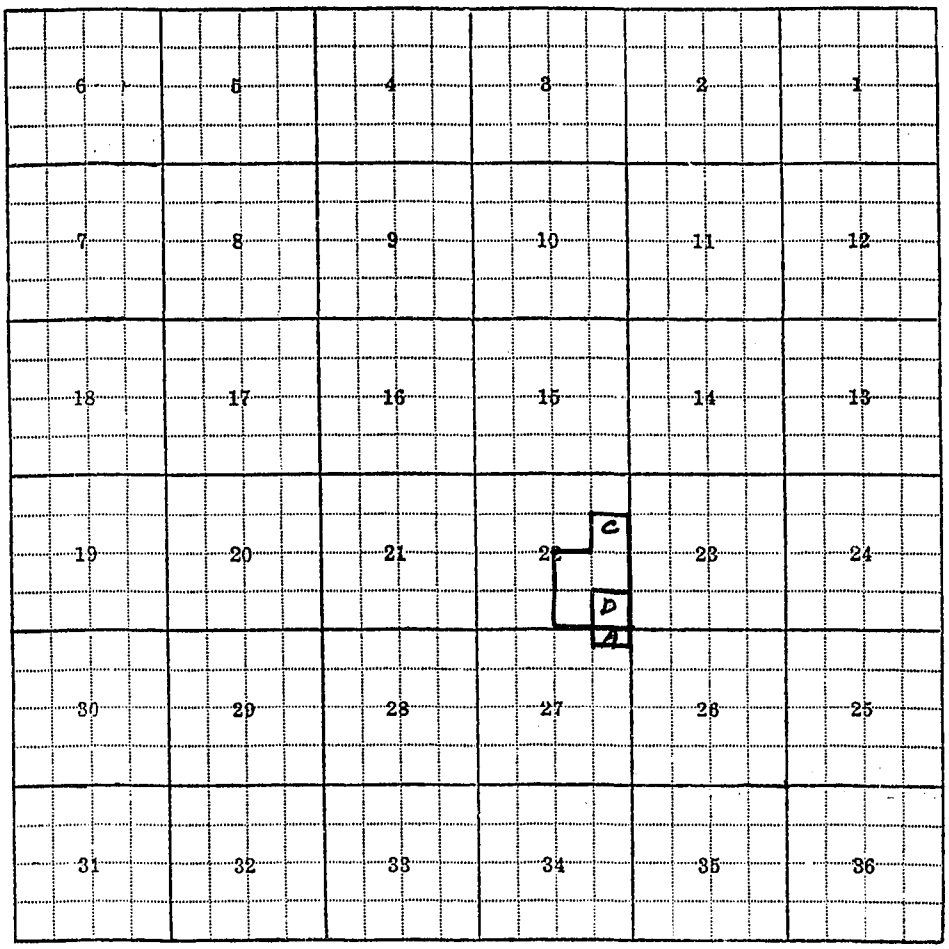
6
5
4
3
2
1
7
8
9
10
11
12
18
17
16
15
14
13
19
20
21
22
23
24
C
D
A
30
29
28
27
26
25
31
32
33
34
35
36

22-C, 22-D, 27-A

F-1-A

County Ravalli

Farm Checked: Date 5-7-57

By Robert Peter, & Ted Neuman

STATE OF MONTANA
STATE ENGINEERS OFFICE
Water Resources Survey

T. 5N R. 21W Plat No. 18

Photo No. 2P-25

Legal Land Owner Vadan & Marjorie Scruggs Address Hamilton, Montana - Route #1

Operator Same Address

Water is deliverd by:— 1. Private System; x 2. Ditch Company; 3. State Project; x 4. Federal Project; 5. Irrigation District

If under Ditch Company, Irrigation District, or Government Project, state the number of shares or inches, acre feet, as the case may be in said system

App. No. Decree No.	NAME OF APPROPRIATOR TO WHOM DECREED	NAME OF STREAM	Date App. Date Priority	Miner's Inches	In Use	NAME OF DITCH (Water Delivered By)	No.	R/F	P/G/S	Present Irr. Acres	Irrigabl Acres
*D-988	C. F. Heldt	Sleeping Child Creek	1880	160	IO.	Republican Ditch	1/3	R/S		10	0

NOTE: R—Denotes Regular Irrigation. F—Flood Irrigation. P—Water diverted by means of pumping. G—Water diverted by gravity. S—Stored Water.

Condition of System Good Topography Valley River Basin Columbia River, Sleeping Child Creek

Adequate Supply: Yes x No Explain

Remarks *This is not a stream decree, but a ditch decree on Sleeping Child Creek for the amount of water carried in the Mason or Harmony Ditch.

Exchange right for 10 miner's inches of D-988 with Ravalli Water Users Association.

Also in: Plat No. Twp. Rge.	Plat No. Twp. Rge.	Plat No. Twp. Rge.
Plat No. Twp. Rge.	Plat No. Twp. Rge.	Plat No. Twp. Rge.

Information From:

Mrs. Scruggs

6	5	4	3	2	1
7	8	9	10	11	12
18	17	16	15	14	13 V
19	20	21	22	23	24
30	29	28	27	26	25
31	32	33	34	35	36

13-Y

F-1-A

County Ravalli

Farm Checked: Date 6-24-57

By Robert Peter

STATE OF MONTANA
STATE ENGINEERS OFFICE
Water Resources Survey

T 5N R 21W Plat No. 18

Photo No. 2P-28

Legal Land Owner Floyd & Marjorie Seegar Address

Operator Bill Reimer - Buying Address Hamilton, Montana

Water is deliverd by:— 1. Private System; x 2. Ditch Company; 3. State Project; 4. Federal Project; 5. Irrigation District

If under Ditch Company, Irrigation District, or Government Project, state the number of shares or inches, acre feet, as the case may be in said system

App. No. Decree No.	NAME OF APPROPRIATOR TO WHOM DECREED	NAME OF STREAM	Date App. Date Priority	Miner's Inches	In Use	NAME OF DITCH (Water Delivered By)	No.	R/F	P/G/S	Present Ir. Acres	Irrigable Acres
D-862	Anna B. Lamphier	Skalkaho Creek	6-1-80	60	Yes	Lamphier Ditch	1	R		10	0

NOTE: R—Denotes Regular Irrigation. F—Flood Irrigation. P—Water diverted by means of pumping. G—Water diverted by gravity. S—Stored Water.

Condition of System Good Topography Creek Bottom River Basin Columbia River, Skalkaho Creek

Adequate Supply: Yes x No. Explain

Remarks Use water on rotation and alternate use of right.

Also in: Plat No. Twp. Rge.	Plat No. Twp. Rge.	Plat No. Twp. Rge.
Plat No. Twp. Rge.	Plat No. Twp. Rge.	Plat No. Twp. Rge.

Information From:
Mrs. Reimer & Henry Johnston

6	5	4	3	2	1
7	8	9	10	11	12
18	17	16	15	14	13
19	20	21	22	23	24
30	29	28	27	26	25
31	32	33	34	35	36

1-I

F-1-A

County Ravalli

STATE OF MONTANA
STATE ENGINEERS OFFICE
Water Resources Survey

T. 5N R. 21W Plat No. 18

Farm Checked: Date 7-27-57

Photo No. 1P-188

By Donald Barrick

Legal Land Owner H. E. & Harriet Shaw Address Hamilton, Montana - Route #1

Operator Same Address

Water is deliverd by:— 1. Private System; x 2. Ditch Company; 3. State Project; 4. Federal Project; 5. Irrigation District

If under Ditch Company, Irrigation District, or Government Project, state the number of shares or inches, acre feet, as the case may be in said system

App. No. Decree No.	NAME OF APPROPRIATOR TO WHOM DECREED	NAME OF STREAM	Date App. Date Priority	Miner's Inches	In Use	NAME OF DITCH (Water Delivered By)	No.	R/F	P/G/S	Present Irr. Acres	Irrigable Acres
D-706	Butte Orchard Co.	Roaring Lion Creek	10-24-88	160	Part	Holt-Tincher Ditch	1	R		1	0

NOTE: R—Denotes Regular Irrigation. F—Flood Irrigation. P—Water diverted by means of pumping. G—Water diverted by gravity. S—Stored Water.

Condition of System Good Topography Bench River Basin Columbia River, Roaring Lion Creek

Adequate Supply: Yes x No Explain

Remarks

Also in: Plat No. Twp. Rge.	Plat No. Twp. Rge.	Plat No. Twp. Rge.
Plat No. Twp. Rge.	Plat No. Twp. Rge.	Plat No. Twp. Rge.

Information From:

Mrs. Shirley Rogers

6	5	4	3	2	1
7	8	9	10	11	12
18	17	16	15	14	13
19	20	21	22	23	24
30	29	28	27	26	25
31	32	33	34	35	36

13-L

F-1-A

County Ravalli

STATE OF MONTANA
STATE ENGINEERS OFFICE
Water Resources Survey

T. 5N R. 21W Plat No. 18

Farm Checked: Date 8-10-57

Photo No. 1P-189

By Donald Barrick

Legal Land Owner Victor Shotsman Address Hamilton, Montana - Route #1

Operator Same Address

Water is deliverd by:— 1. Private System; X 2. Ditch Company; 3. State Project; 4. Federal Project; 5. Irrigation District

If under Ditch Company, Irrigation District, or Government Project, state the number of shares or inches, acre feet, as the case may be in said system

App. No. Decree No.	NAME OF APPROPRIATOR TO WHOM DECREED	NAME OF STREAM	Date App. Date Priority	Miner's Inches	In Use	NAME OF DITCH (Water Delivered By)	No.	R/F	P/G/S	Present Irr. Acres	Irrigable Acres
D-743	Ida Mae Greenup	Sawtooth Creek	1887	80	1-3/4	Jacobsen Ditch	1	R		2	0

NOTE: R—Denotes Regular Irrigation. F—Flood Irrigation. P—Water diverted by means of pumping. G—Water diverted by gravity. S—Stored Water.

Condition of System Good Topography 2nd Bench River Basin Columbia River, Sawtooth Creek

Adequate Supply: Yes x No Explain

Remarks

Also in: Plat No. Twp. Rge. Plat No. Twp. Rge. Plat No. Twp. Rge.
Plat No. Twp. Rge. Plat No. Twp. Rge. Plat No. Twp. Rge.

Information From:
Mr. Jacobsen's son


DX
6
5
4
3
2
1
7
8
9
10
11
12
18
17
16
15
14
13
19
20
21
22
23
24
30
29
28
27
26
25
31
32
33
34
35
36

3-X

F-1-A

County Ravalli

STATE OF MONTANA
STATE ENGINEERS OFFICE
Water Resources Survey

T. 5N R.21W Plat No. 18

Farm Checked: Date 7-28-57

Photo No. 1P-188

By Donald Barrick

Legal Land Owner William & Mary Siler Address Hamilton, Montana - Route #1

Operator Same Address

Water is deliverd by:— 1. Private System; X 2. Ditch Company; 3. State Project; 4. Federal Project; 5. Irrigation District

If under Ditch Company, Irrigation District, or Government Project, state the number of shares or inches, acre feet, as the case may be in said system

App. No. Decree No.	NAME OF APPROPRIATOR TO WHOM DECREED	NAME OF STREAM	Date App. Date Priority	Miner's Inches	In Use	NAME OF DITCH (Water Delivered By)	No.	R/F	P/G/S	Present Irr. Acres	Irrigable Acres
D-713	T. J. Holt	Roaring Lion Creek	10-24-88	40	4						
			7-31-95	80	15	Holt-Tincher Ditch	1	R		16	0

NOTE: R—Denotes Regular Irrigation. F—Flood Irrigation. P—Water diverted by means of pumping. G—Water diverted by gravity. S—Stored Water.

Condition of System Good Topography River Bottom River Basin Columbia River, Roaring Lion Creek

Adequate Supply: Yes x No. Explain

Remarks

Also in: Plat No. Twp. Rge.	Plat No. Twp. Rge.	Plat No. Twp. Rge.
Plat No. Twp. Rge.	Plat No. Twp. Rge.	Plat No. Twp. Rge.

Information From:

Mrs. Siler

6	5	4	3	2	1
7	8	9	10	11	12
18	17	16	15	14	13
19	20	21	22	23	24
30	29	28	27	26	25
31	32	33	34	35	36

13-F

F-1-A

County Ravalli

Farm Checked: Date 7-28-57

By Donald Barrick

STATE OF MONTANA
STATE ENGINEERS OFFICE
Water Resources Survey

T 5N R 21W Plat No. 18

Photo No. 1P-187

Legal Land Owner Audrey & Allen Weeks Address

Operator Address

Water is delivord by:— 1. Private System; 2. Ditch Company; 3. State Project; 4. Federal Project, 5. Irrigation District

If under Ditch Company, Irrigation District, or Government Project, state the number of shares or inches, acre feet, as the case may be in said system

App. No. Decree No.	NAME OF APPROPRIATOR TO WHOM DECREED	NAME OF STREAM	Date App. Date Priority	Miner's Inches	In Use	NAME OF DITCH (Water Delivered By)	No.	R/F	P/G/S	Present Irr. Acres	Irrigable Acres
	NO IRRIGATION										
A-999	W. A. Brown,										
	Ole Cooper &										
	Julius Grill	Sleeping Child Creek	3-16-88	650	No						
A-1636	Rexford A. Normand	Seepage,Waste,Drain	3-18-40	All	No						

NOTE: R—Denotes Regular Irrigation. F—Flood Irrigation. P—Water diverted by means of pumping. G—Water diverted by gravity. S—Stored Water.

Condition of System Topography River Basin

Adequate Supply: Yes No Explain

Remarks

Also in: Plat No. 23 Twp. 3N Rge. 21W	Plat No. Twp. Rge.	Plat No. Twp. Rge.
Plat No. Twp. Rge.	Plat No. Twp. Rge.	Plat No. Twp. Rge.

Information From:

Field Survey

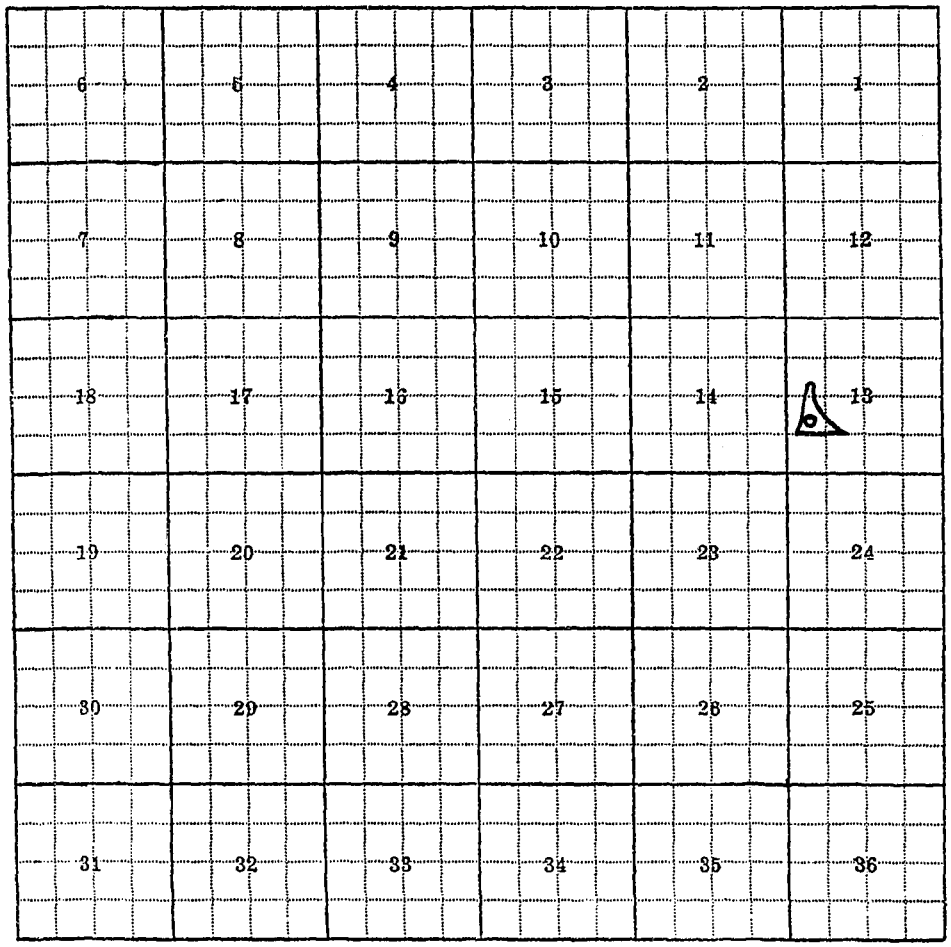
6
5
4
3
2
1
7
8
9
10
11
12
18
17
16
15
14
13
19
20
21
22
23
24
30
29
28
27
26
25
31
32
33
34
35
36

13-0

F-1-A

County Ravalli

Farm Checked: Date 8-6-57

By Donald Barrick

STATE OF MONTANA
STATE ENGINEERS OFFICE
Water Resources Survey

T 5N R 21W Plat No. 18

Photo No. 1P-188

Legal Land Owner Walter & Rose West Address

Operator Ray Palin - Buying Address Hamilton, Montana - Route #1

Water is deliverd by:— 1. Private System; X 2. Ditch Company; 3. State Project; 4. Federal Project; 5. Irrigation District

If under Ditch Company, Irrigation District, or Government Project, state the number of shares or inches, acre feet, as the case may be in said system

App. No. Decree No.	NAME OF APPROPRIATOR TO WHOM DECREED	NAME OF STREAM	Date App. Date Priority	Miner's Inches	In Use	NAME OF DITCH (Water Delivered By)	No.	E/F	P/G/S	Present Irr. Acres	Irrigable Acres
1-706	Butte Orchard Co.	Roaring Lion Creek	10-24-88	160	No	Holt-Tincher Ditch	1	R		3	1

NOTE: R—Denotes Regular Irrigation. F—Flood Irrigation. P—Water diverted by means of pumping. G—Water diverted by gravity. S—Stored Water.

Condition of System Topography River Basin Columbia River, Roaring Lion Cree

Adequate Supply: Yes No Explain

Remarks *Entitled to 5/114 of 160 miner's inches of Butte Orchard Co. water, but are not using it.

Also in: Plat No. Twp. Rge.	Plat No. Twp. Rge.	Plat No. Twp. Rge.
Plat No. Twp. Rge.	Plat No. Twp. Rge.	Plat No. Twp. Rge.

Information From:

Mrs. Palin

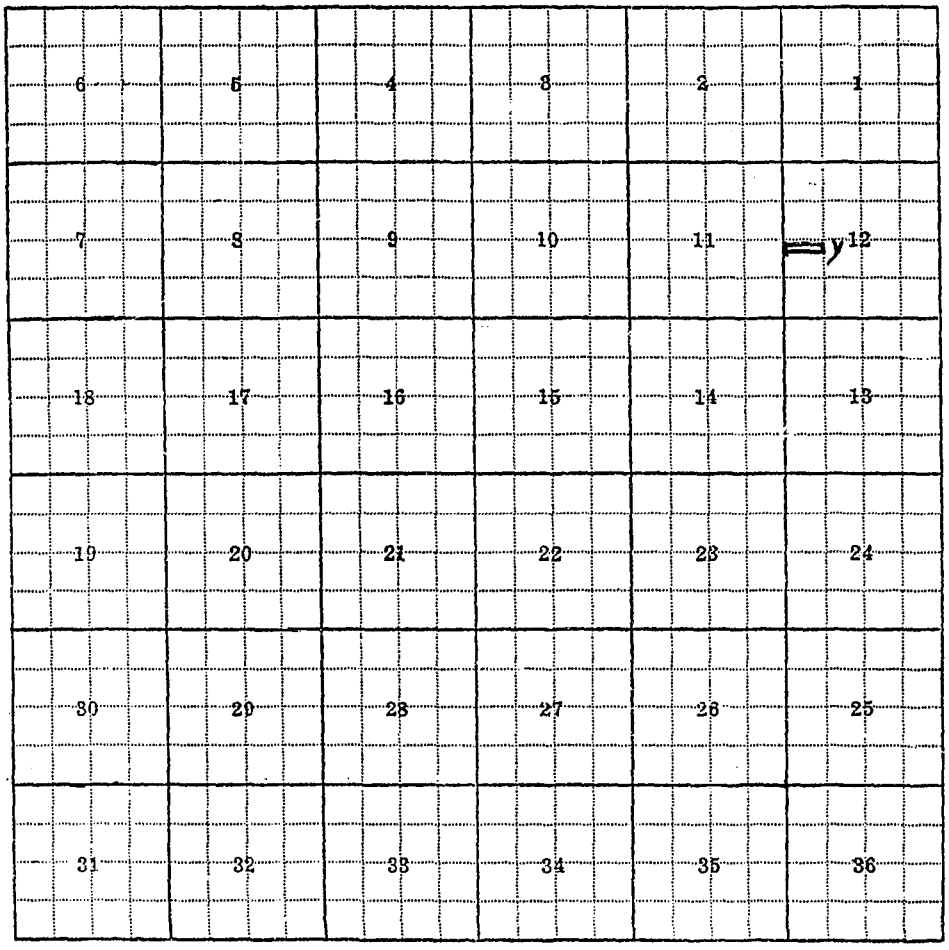
6
5
4
3
2
1
7
8
9
10
11
y 12
18
17
16
15
14
13
19
20
21
22
23
24
30
29
28
27
26
25
31
32
33
34
35
36

12-Y

F-1-A

County Ravalli

Farm Checked: Date 5-9-57

By Robert Peter & Ted Neuman

STATE OF MONTANA
STATE ENGINEERS OFFICE
Water Resources Survey

T. 5N R. 21W Plat No. 18

Photo No. 2P-25

Legal Land Owner Henesy & Alice Sorenson Address

Operator Same Address

Water is deliverd by:— 1. Private System; 2. Ditch Company; 3. State Project; 4. Federal Project; 5. Irrigation District

If under Ditch Company, Irrigation District, or Government Project, state the number of shares or inches, acre feet, as the case may be in said system

App. No. Decree No.	NAME OF APPROPRIATOR TO WHOM DECREED	NAME OF STREAM	Date App. Date Priority	Miner's Inches	In Use	NAME OF DITCH (Water Delivered By)	No.	R/F	P/G/S	Present Irr. Acres	Irrigable Acres
	IRRIGATES GARDEN BY	SPRINKLER									

NOTE: R—Denotes Regular Irrigation. F—Flood Irrigation. P—Water diverted by means of pumping. G—Water diverted by gravity. S—Stored Water.

Condition of System Topography River Basin

Adequate Supply: Yes No Explain

Remarks

Also in: Plat No. Twp. Rge.	Plat No. Twp. Rge.	Plat No. Twp. Rge.
Plat No. Twp. Rge.	Plat No. Twp. Rge.	Plat No. Twp. Rge.

Information From:
H. Sorenson

6	5	4	3	2	1
7	8	9	10	11	12
18	17	16	15	14	13
19	20	21	22	23	24
30	29	28	27	26	25
31	32	33	34	35	36

1^3-D

F-1-A

County Ravalli

Farm Checked: Date 7-10-57

By Donald Barrick

STATE OF MONTANA
STATE ENGINEERS OFFICE
Water Resources Survey

T 5N R 21W Plat No. 18

Photo No. 1P-186

Legal Land Owner Chas. H. & Helen Stuart Address Hamilton, Montana - Route #1

Operator Same Address

Water is deliverd by:— 1. Private System; X 2. Ditch Company; 3. State Project; 4. Federal Project; 5. Irrigation District

If under Ditch Company, Irrigation District, or Government Project, state the number of shares or inches, acre feet, as the case may be in said system

App. No. Decree No.	NAME OF APPROPRIATOR TO WHOM DECREED	NAME OF STREAM	Date App. Date Priority	Miner's Inches	In Use	NAME OF DITCH (Water Delivered By)	No.	R/F	P/G/S	Present Irr. Acres	Irrigable Acres
A-1283	Wayne Stuart	Unnamed Creek(slough)	10-18-47	100	Yes						
	NO IRRIGATION AT PRESENT										

NOTE: R—Denotes Regular Irrigation. F—Flood Irrigation. P—Water diverted by means of pumping. G—Water diverted by gravity. S—Stored Water.

Condition of System Fair Topography River Bottom River Basin

Adequate Supply: Yes x No Explain

Remarks Turn-out is broken at present

Also in: Plat No. Twp. Rge.	Plat No. Twp. Rge.	Plat No. Twp. Rge.
Plat No. Twp. Rge.	Plat No. Twp. Rge.	Plat No. Twp. Rge.

Information From:
Mrs. Helen Stuart

6	5	4	3	2	1
7	8	9	10	11	12
18	17	16	15	14	13
19	20	21	22	23	24 M
30	29	28	27	26	25
31	32	33	34	35	36

24-M

F-1-A

County Ravalli

Farm Checked: Date 7-10-57

By Donald Barrick

STATE OF MONTANA
STATE ENGINEERS OFFICE
Water Resources Survey

T 5N R 21W Plat No. 18

Photo No. 1P-186

Legal Land Owner Chas. Howard Stuart Address Hamilton, Montana - Route #1

Operator Same Address

Water is deliverd by:— 1. Private System; X 2. Ditch Company; 3. State Project; 4. Federal Project; 5. Irrigation District

If under Ditch Company, Irrigation District, or Government Project, state the number of shares or inches, acre feet, as the case may be in said system

App. No. Decree No.	NAME OF APPROPRIATOR TO WHOM DECREED	NAME OF STREAM	Date App. Date Priority	Miner's Inches	In Use	NAME OF DITCH (Water Delivered By)	No.	R/F	P/G/S	Present Irr. Acres	Irrigable Acres
A-169	Max Schultz	Bitterroot River	3-31-21	100	Yes	Vance Ditch	1	R		48	0

NOTE: R—Denotes Regular Irrigation. F—Flood Irrigation. P—Water diverted by means of pumping. G—Water diverted by gravity. S—Stored Water.

Condition of System Good Topography River Bottom River Basin Columbia River, Bitterroot River

Adequate Supply: Yes x No Explain

Remarks Has sprinkler system for 1½ acres of garden

Also in: Plat No. Twp. Rge.	Plat No. Twp. Rge.	Plat No. Twp. Rge.
Plat No. Twp. Rge.	Plat No. Twp. Rge.	Plat No. Twp. Rge.

Information From:
Mrs. Helen Stuart

6	5	4	3	2	1
7	8	9	10	11	12
18	17	16	15	14	13
19	20	21	22	23	24
					K
					B
30	29	28	27	26	25
31	32	33	34	35	36

24-K, 25-B

F-1-A

County Ravalli

Farm Checked: Date 6-7-57

By George Tate & Joe Pouliot

STATE OF MONTANA
STATE ENGINEERS OFFICE
Water Resources Survey

T 5N R 21W Plat No. 18

Photo No. 1P-186

Legal Land Owner Robert D. Stuart Address Hamilton, Montana - Route #1

Operator Address

Water is deliverd by:— 1. Private System; 2. Ditch Company; 3. State Project; 4. Federal Project; 5. Irrigation District X

If under Ditch Company, Irrigation District, or Government Project, state the number of shares or inches, acre feet, as the case may be in said system

App. No. Decree No.	NAME OF APPROPRIATOR TO WHOM DECREED	NAME OF STREAM	Date App. Date Priority	Miner's Inches	In Use	NAME OF DITCH (Water Delivered By)	No.	R/F	P/G/S	Present Irr. Acres	Irrigable Acres
D-606	George W. Ward	Lost Horse Creek	9-12-05	1000	Part	Ward Ditch	5	R)		1.5	0
D-215	George W. Ward	Bitterroot River	6-30-03	700	Part	Ward Ditch	5	R)			

NOTE: R—Denotes Regular Irrigation. F—Flood Irrigation. P—Water diverted by means of pumping. G—Water diverted by gravity. S—Stored Water.

Condition of System Good Topography 1st Bench River Basin Columbia River, Bitterroot River

Adequate Supply: Yes X No Explain

Remarks Robert Stuart is signed up for 1.5 acres under the Ward Irrigation District. Water being carried through Camas Creek from Ward Ditch.

Above decrees is the Ward Irrigation District.

Also in: Plat No. Twp. Rge.	Plat No. Twp. Rge.	Plat No. Twp. Rge.
Plat No. Twp. Rge.	Plat No. Twp. Rge.	Plat No. Twp. Rge.

Information From:

Frank Taplin

6	5	4	3	2	1
7	8	9	10	11	12
18	17	16	15	14	13
19	20	21	22	23 F	24
30	29	28	27	26	25
31	32	33	34	35	36

23-F

F-1-A
County Ravalli

STATE OF MONTANA
STATE ENGINEERS OFFICE
Water Resources Survey

T. 5N R. 21W Plat No. 19

Farm Checked: Date 6-7-57

Photo No. 1P-186

By George Tate & Joe Pouliot

Legal Land Owner Wayne & Delores Stuart Address

Operator Frank Taplin - Buying Address Hamilton, Montana - Route #1

Water is deliverd by:— 1. Private System; 2. Ditch Company; 3. State Project; 4. Federal Project; 5. Irrigation District x

If under Ditch Company, Irrigation District, or Government Project, state the number of shares or inches, acre feet, as the case may be in said system

App. No. Decree No.	NAME OF APPROPRIATOR TO WHOM DECREED	NAME OF STREAM	Date App. Date Priority	Miner's Inches	In Use	NAME OF DITCH (Water Delivered By)	No.	R/F	P/G/S	Present Irr. Acres	Irrigable Acres
D-606	George W. Ward	Bitterroot River	9-12-05	1000	Part	Ward Ditch	5	R)	S	13	0
D-215	George W. Ward	Bitterroot River	6-30-03	700	Part	Ward Ditch		)			
D-216	George W. Ward	Bitterroot River	6-30-03	5300	Part	Ward Ditch		)			
		*Camas Creek				Ward Ditch		)			

NOTE: R—Denotes Regular Irrigation. F—Flood Irrigation. P—Water diverted by means of pumping. G—Water diverted by gravity. S—Stored Water.

Condition of System Good Topography 1st Bench River Basin Columbia River, Lost Horse Creek, Bitterroot River

Adequate Supply: Yes x No Explain

Remarks Wayne & Delores Stuart are signed up for 19 acres under the Ward Irrigation District.
*Carry Ward Irrigation District water in Camas Creek
Above decrees is the Ward Irrigation District.

Also in: Plat No. Twp. Rge.	Plat No. Twp. Rge.	Plat No. Twp. Rge.
Plat No. Twp. Rge.	Plat No. Twp. Rge.	Plat No. Twp. Rge.

Information From:
Frank Taplin

6	5	4	3	2	1
7	8	9	10	11	12
18	17	16	15	14	13
19	20	21	22	23	24
30	29	28	27	26	25
31	32	33	34	35	36

23-H

F-1-A

County Ravalli

Farm Checked: Date 7-30-57

By Donald Barrick

STATE OF MONTANA
STATE ENGINEERS OFFICE
Water Resources Survey

T. 5N R. 21W Plat No. 18

Photo No. 2P-26

Legal Land Owner Ferdinand & Alice Svorcek Address Hamilton, Montana - Route #1

Operator Same Address

Water is deliverd by:— 1. Private System; X 2. Ditch Company; 3. State Project; 4. Federal Project; 5. Irrigation District

If under Ditch Company, Irrigation District, or Government Project, state the number of shares or inches, acre feet, as the case may be in said system

App. No. Decree No.	NAME OF APPROPRIATOR TO WHOM DECREED	NAME OF STREAM	Date App. Date Priority	Miner's Inches	In Use	NAME OF DITCH (Water Delivered By)	No.	R/F	P/G/S	Present Irr. Acres	Irrigable Acres
Use		*Slough				Sprinkler	1	R	S	3	0

NOTE: R—Denotes Regular Irrigation. F—Flood Irrigation. P—Water diverted by means of pumping. G—Water diverted by gravity. S—Stored Water.

Condition of System Good Topography Bench River Basin Columbia River, Slough

Adequate Supply: Yes X No. Explain

Remarks *They have damned up a slough and are pumping and sprinkling from that.

Also in: Plat No. Twp. Rge.	Plat No. Twp. Rge.	Plat No. Twp. Rge.
Plat No. Twp. Rge.	Plat No. Twp. Rge.	Plat No. Twp. Rge.

Information From:

Mrs. Svorcek

6	5	4	3	2	1
7	8	9	10	11	12
18	17	16	15	14	13
19	20	21	22	23	24
30	29	28	27	26	25
31	32	33	34	35	36

12-W

F-1-A

County Ravalli

Farm Checked: Date 7-30-57

By Donald Barrick

STATE OF MONTANA
STATE ENGINEERS OFFICE
Water Resources Survey

T. 5N R. 21W Plat No. 18

Photo No. 2P-26

Legal Land Owner Vernon O. Swanson Address Hamilton, Montana - Route #1

Operator Henry & Mary C. Mix Address

Water is deliverd by:— 1. Private System; 2. Ditch Company; 3. State Project; X 4. Federal Project; 5. Irrigation District

If under Ditch Company, Irrigation District, or Government Project, state the number of shares or inches, acre feet, as the case may be in said system

App. No. Decree No.	NAME OF APPROPRIATOR TO WHOM DECREED	NAME OF STREAM	Date App. Date Priority	Miner's Inches	In Use	NAME OF DITCH (Water Delivered By)	No.	R/F	P/G/S	Present Irr. Acres	Irrigable Acres
D-833	Samuel Hall	Skalkaho Creek	6-15-65	50	Yes	Republican Ditch	F	R		32	0

NOTE: R—Denotes Regular Irrigation. F—Flood Irrigation. P—Water diverted by means of pumping. G—Water diverted by gravity. S—Stored Water.

Condition of System Good Topography River Bottom River Basin Columbia River, Skalkaho Creek

Adequate Supply: Yes X No Explain

Remarks Trading Skalkaho water for Republican Ditch water - Book 8, Miscellaneous page 260

Also in: Plat No. Twp. Rge	Plat No. Twp. Rge	Plat No. Twp. Rge
Plat No. Twp. Rge	Plat No. Twp. Rge	Plat No. Twp. Rge

Information From:

Mr. Mix

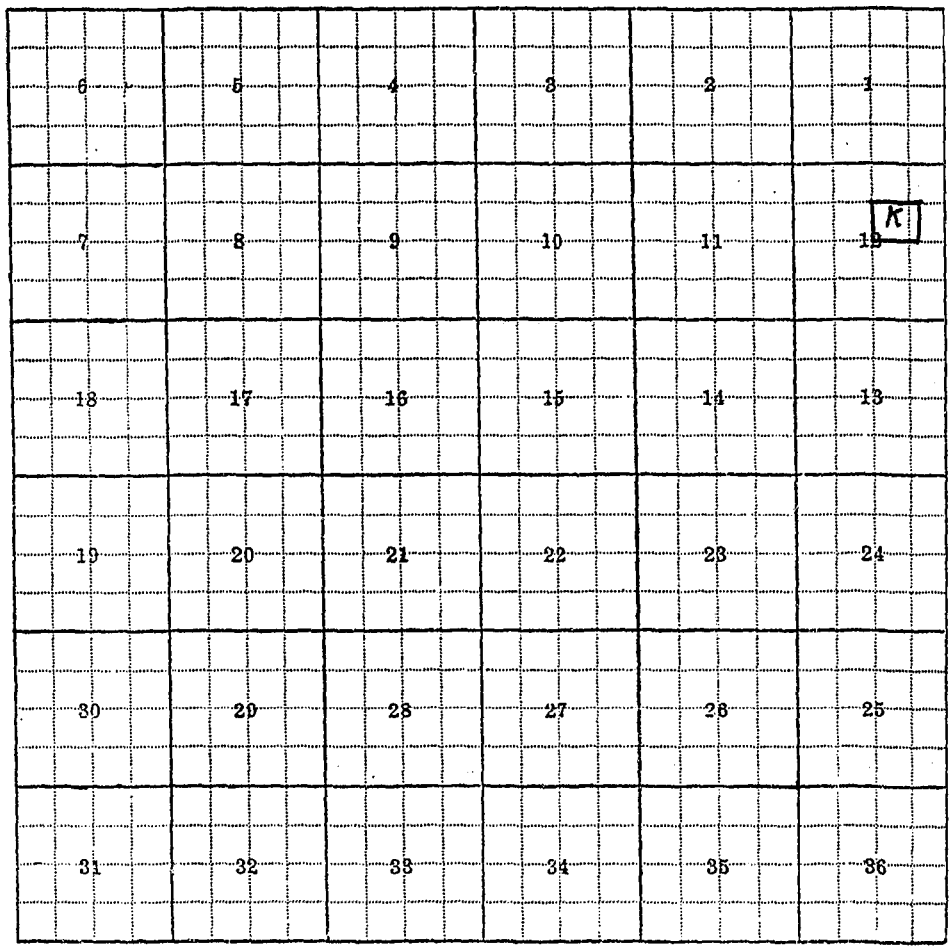
6
5
4
3
2
1
7
8
9
10
11
12
K
18
17
16
15
14
13
19
20
21
22
23
24
30
29
28
27
26
25
31
32
33
34
35
36

12-K

F-1-A

County Ravalli

Farm Checked: Date 4-7-57

By Robert Peter & Ted Neuman

STATE OF MONTANA
STATE ENGINEERS OFFICE
Water Resources Survey

T. 5N R. 21W Plat No. 18

Photo No. 2P-25

Legal Land Owner W. H. & Elva Toulouse Address

Operator Same Address

Water is deliverd by:— 1. Private System; x 2. Ditch Company; 3. State Project; 4. Federal Project; 5. Irrigation District

If under Ditch Company, Irrigation District, or Government Project, state the number of shares or inches, acre feet, as the case may be in said system

App. No. Decree No.	NAME OF APPROPRIATOR TO WHOM DECREED	NAME OF STREAM	Date App. Date Priority	Miner's Inches	In Use	NAME OF DITCH (Water Delivered By)	No.	R/F	P/G/S	Present Irr. Acres	Irrigable Acres
*D-988	C. F. Heldt	Sleeping Child Creek	1880	160	42	Mason-Harmony Ditch	1	R		39	0

NOTE: R—Denotes Regular Irrigation. F—Flood Irrigation. P—Water diverted by means of pumping. G—Water diverted by gravity. S—Stored Water.

Condition of System Fair Topography Valley River Basin Bitterroot River, Sleeping Child Cr

Adequate Supply: Yes x No Explain

Remarks *This is not a stream decree, but a ditch decree on Sleeping Child Creek for the amount of water carried in the Mason or Harmony Ditch.

Also in: Plat No. Twp. Rge.	Plat No. Twp. Rge.	Plat No. Twp. Rge.
Plat No. Twp. Rge.	Plat No. Twp. Rge.	Plat No. Twp. Rge.

Information From:
Mrs. Toulouse

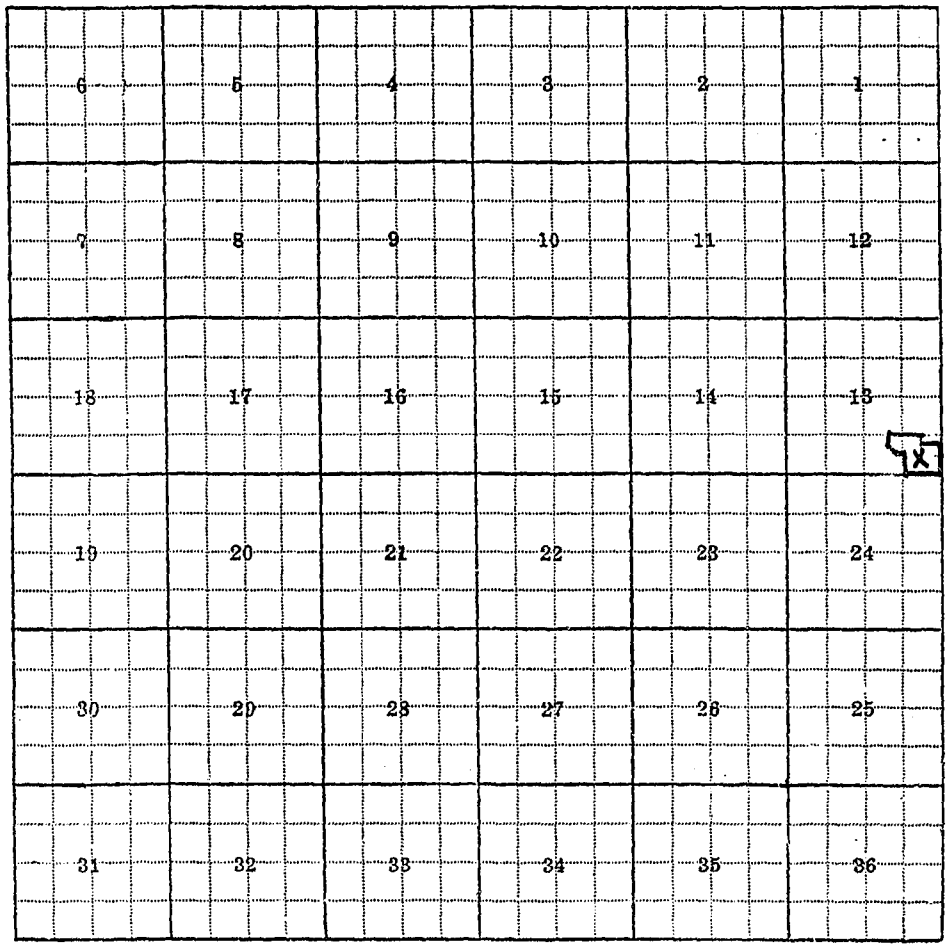
6
5
4
3
2
1
7
8
9
10
11
12
18
17
16
15
14
13
X
19
20
21
22
23
24
30
29
28
27
26
25
31
32
33
34
35
36

13-X

F-1-A

County Ravalli

Farm Checked: Date 5-8-57

By Robert Peter & Ted Neuman

STATE OF MONTANA
STATE ENGINEERS OFFICE
Water Resources Survey

T 5N R 21W Plat No. 18

Photo No. 2P-25

Legal Land Owner Arthur (Art) & Ethel Treece Address Hamilton, Montana - Route #1

Operator Same Address

Water is deliverd by:— 1. Private System; 2. Ditch Company; 3. State Project; X 4. Federal Project; 5. Irrigation District

If under Ditch Company, Irrigation District, or Government Project, state the number of shares or inches, acre feet, as the case may be in said system

App. No. Decree No.	NAME OF APPROPRIATOR TO WHOM DECREED	NAME OF STREAM	Date App. Date Priority	Miner's Inches	In Use	NAME OF DITCH (Water Delivered By)	No.	R/F	P/G/S	Present Irr. Acres	Irrigable Acres
*See Assn.		Bitterroot River				Hedge Ditch	3	R		6	0
**D-988	C. F. Heldt	Sleeping Child Creek	1880	160	No						

NOTE: R—Denotes Regular Irrigation. F—Flood Irrigation P—Water diverted by means of pumping. G—Water diverted by gravity. S—Stored Water.

Condition of System Good Topography Valley River Basin Columbia River, Bitterroot River

Adequate Supply: Yes x No Explain

Remarks *Arthur (Art) Treece is signed up for 16.95 acres under the Ravalli Water Users Association.
** This is not a stream decree, but a ditch decree on Sleeping Child Creek for the amount of water carried in the Mason Or Harmony Ditch. Has 6 miner's inches of this right.
Has deeded right to 6 miner's inches of D-998. Does not use it. Claims not able to get water through ditch.
Buys all water from S. W. C. B.

Also in: Plat No. Twp. Rge.	Plat No. Twp. Rge.	Plat No. Twp. Rge.
Plat No. Twp. Rge.	Plat No. Twp. Rge.	Plat No. Twp. Rge.

Information From:
Mrs. Treece.

6	5	4	3	2	1
7	8	9	10	11	12
18	17	16	15	14	13
19	20	21	22	23	24
30	29	28	27	26	25
31	32	33	34	35	36

13-W

F-1-A

County Ravalli

STATE OF MONTANA
STATE ENGINEERS OFFICE
Water Resources Survey

T 5N R 21W Plat No. 18

Farm Checked: Date 7-9-57

Photo No. 1P-185

By Donald Barrick

Legal Land Owner Wards Cove - Lots pt 14, pt 15, 16, Blk 3
J. B. Centers & R. F. Holt Address

Operator Same Address

Water is deliverd by:— 1. Private System; 2. Ditch Company; 3. State Project; 4. Federal Project; 5. Irrigation District

If under Ditch Company, Irrigation District, or Government Project, state the number of shares or inches, acre feet, as the case may be in said system

App. No. Decree No.	NAME OF APPROPRIATOR TO WHOM DECREED	NAME OF STREAM	Date App. Date Priority	Miner's Inches	In Use	NAME OF DITCH (Water Delivered By)	No.	R/F	P/G/S	Present Irr. Acres	Irrigable Acres
	NO IRRIGATION										

NOTE: R—Denotes Regular Irrigation. F—Flood Irrigation. P—Water diverted by means of pumping. G—Water diverted by gravity. S—Stored Water.

Condition of System Topography River Basin

Adequate Supply: Yes No Explain

Remarks J. B. Centers & R. F. Holt are signed up for 52 acres under the Ward Irrigation District, but is not using it.

Also in: Plat No. Twp. Rge.	Plat No. Twp. Rge.	Plat No. Twp. Rge.
Plat No. Twp. Rge.	Plat No. Twp. Rge.	Plat No. Twp. Rge.

Information From:
Mrs. Porter

F-1-A

County .....Ravalli.....

STATE OF MONTANA
STATE ENGINEERS OFFICE
Water Resources Survey

T.5N.....R...21W... Plat No.....18.....

Farm Checked: Date.....6-10-57.....

Photo No.....

By .....George Tate & Joe Pouliot.....

Legal Land Owner .....Wards Cove - Lots 23-24, Blk 4 Garden City Floral Co.....

Address .....

Operator .....

Address .....

Water is deliverd by:— 1. Private System; 2. Ditch Company; 3. State Project; 4. Federal Project; 5. Irrigation District

If under Ditch Company, Irrigation District, or Government Project, state the number of shares or inches, acre feet, as the case may be in said system .....

App. No. Decree No.	NAME OF APPROPRIATOR TO WHOM DECREED	NAME OF STREAM	Date App. Date Priority	Miner's Inches	In Use	NAME OF DITCH (Water Delivered By)	No.	R/F	P/G/S	Present Irr. Acres	Irrigable Acres

NOTE: R—Denotes Regular Irrigation. F—Flood Irrigation. P—Water diverted by means of pumping. G—Water diverted by gravity. S—Stored Water.

Condition of System ..... Topography ..... River Basin .....

Adequate Supply: Yes..... No..... Explain .....

Remarks Not in Ward Irrigation District. Not listed with them.

Also in: Plat No..... Twp..... Rge..... Plat No..... Twp..... Rge..... Plat No..... Twp..... Rge..... Plat No..... Twp..... Rge..... Plat No..... Twp..... Rge..... Plat No..... Twp..... Rge.....

Information From:

Mrs. Porter

F-1-A

County Ravalli

STATE OF MONTANA
STATE ENGINEERS OFFICE
Water Resources Survey

T 5N R 21W Plat No. 18

Farm Checked: Date

Photo No.

By Donald Barrick & Joe Pouliot

Legal Land Owner Wards Cove - Lots 4-6, Blk 4 Jerome & Mary Gould Address Hamilton, Montana - Route #1

Operator Same Address

Water is deliverd by:— 1. Private System; 2. Ditch Company; 3. State Project; 4. Federal Project; 5. Irrigation District X

If under Ditch Company, Irrigation District, or Government Project, state the number of shares or inches, acre feet, as the case may be in said system

App. No. Decree No.	NAME OF APPROPRIATOR TO WHOM DECREED	NAME OF STREAM	Date App. Date Priority	Miner's Inches	In Use	NAME OF DITCH (Water Delivered By)	No.	R/F	P/G/S	Present Irr. Acres	Irrigable Acres
See Dist.		Lost Horse Creek & Bitterroot River				Ward Ditch	5	R		17	0

NOTE: R—Denotes Regular Irrigation. F—Flood Irrigation. P—Water diverted by means of pumping. G—Water diverted by gravity. S—Stored Water.

Condition of System Good Topography Bench River Basin Columbia River, Bitterroot River

Adequate Supply: Yes x No Explain

Remarks *Jerome Gould is signed for 18 acres under the Ward Irrigation District.

Also in: Plat No. 21 Twp. 4N Rge. 21W	Plat No. Twp. Rge.	Plat No. Twp. Rge.
Plat No. Twp. Rge.	Plat No. Twp. Rge.	Plat No. Twp. Rge.

Information From:

Mr. Jerome Gould

F-1-A

County Ravalli

STATE OF MONTANA
STATE ENGINEERS OFFICE
Water Resources Survey

T. 5N R. 21W Plat No. 18

Farm Checked: Date 6-8-57

Photo No. 1P-185

By George Tate & Joe Pouliot

Legal Land Owner Wards Cove - Lot pt 4, Blk 3 Margaret Langley Address

Operator Address

Water is deliverd by:— 1. Private System; 2. Ditch Company; 3. State Project; 4. Federal Project; 5. Irrigation District x

If under Ditch Company, Irrigation District, or Government Project, state the number of shares or inches, acre feet, as the case may be in said system

App. No. Decree No.	NAME OF APPROPRIATOR TO WHOM DECREED	NAME OF STREAM	Date App. Date Priority	Miner's Inches	In Use	NAME OF DITCH (Water Delivered By)	No.	R/F	P/G/S	Present Irr. Acres	Irrigable Acres
See Dist.		Lost Horse Creek & Bitterroot River				Ward Ditch	5	R		4.9	0

NOTE: R—Denotes Regular Irrigation. F—Flood Irrigation. P—Water diverted by means of pumping. G—Water diverted by gravity. S—Stored Water.

Condition of System Good Topography Creek Bottom River Basin

Adequate Supply: Yes X No. Explain

Remarks *Margaret Langley is signed up for 4.9 acres under the Ward Irrigation District.

Also in: Plat No. Twp. Rge.	Plat No. Twp. Rge.	Plat No. Twp. Rge.
Plat No. Twp. Rge.	Plat No. Twp. Rge.	Plat No. Twp. Rge.

Information From:

Mrs. Porter

F-1-A

County Ravalli

STATE OF MONTANA
STATE ENGINEERS OFFICE
Water Resources Survey

T. 5N R. 21W Plat No. 18

Farm Checked: Date 6-28-57

Photo No. 1P-185

By Donald Barrick

Legal Land Owner Wards Cove - Lot pt 25, Blk 4 Leon & Alice McCrossin

Address Hamilton, Montana - Route #1

Operator Same

Address

Water is deliverd by:— 1. Private System; 2. Ditch Company; 3. State Project; 4. Federal Project; 5. Irrigation District

If under Ditch Company, Irrigation District, or Government Project, state the number of shares or inches, acre feet, as the case may be in said system

App. No. Decree No.	NAME OF APPROPRIATOR TO WHOM DECREED	NAME OF STREAM	Date App. Date Priority	Miner's Inches	In Use	NAME OF DITCH (Water Delivered By)	No.	R/F	P/G/S	Present Irr. Acres	Irrigable Acres

NOTE: R—Denotes Regular Irrigation. F—Flood Irrigation. P—Water diverted by means of pumping. G—Water diverted by gravity. S—Stored Water.

Condition of System Topography River Basin

Adequate Supply: Yes No Explain

Remarks Not in Ward Irrigation District.

Also in: Plat No. Twp. Rge.	Plat No. Twp. Rge.	Plat No. Twp. Rge.
Plat No. Twp. Rge.	Plat No. Twp. Rge.	Plat No. Twp. Rge.

Information From:
Mr. McCrossin

F-1-A

County Ravalli

STATE OF MONTANA
STATE ENGINEERS OFFICE
Water Resources Survey

T 5N R 21W Plat No. 18

Farm Checked: Date 6-28-57

Photo No. 1P-185

By Donald Barrick

Wards Cove - Lot pt 25, Blk 4

Legal Land Owner Floyd & Esther Rennaker Address Hamilton, Montana - Route #1

Operator Same Address

Water is delivera by:— 1. Private System; 2. Ditch Company; 3. State Project; 4. Federal Project; 5. Irrigation District

If under Ditch Company, Irrigation District, or Government Project, state the number of shares or inches, acre feet, as the case may be in said system

App. No. Decree No.	NAME OF APPROPRIATOR TO WHOM DECREED	NAME OF STREAM	Date App. Date Priority	Miner's Inches	In Use	NAME OF DITCH (Water Delivered By)	No.	R/F	P/G/S	Present Irr. Acres	Irrigable Acres

NOTE: R—Denotes Regular Irrigation. F—Flood Irrigation. P—Water diverted by means of pumping. G—Water diverted by gravity. S—Stored Water.

Condition of System Topography River Basin

Adequate Supply: Yes No Explain

Remarks Not listed in Ward Irrigation District.
Has Private well which he uses on lawn & small Garden.

Also in: Plat No. Twp. Rge.	Plat No. Twp. Rge.	Plat No. Twp. Rge.
Plat No. Twp. Rge.	Plat No. Twp. Rge.	Plat No. Twp. Rge.

Information From:

Mr. Rennaker

F-1-A

County Ravalli

STATE OF MONTANA
STATE ENGINEERS OFFICE
Water Resources Survey

T. 5N R. 21W Plat No. 18

Farm Checked: Date 7-9-57

Photo No. 1P-185

By Donald Barrick

Wards Cove - Lots pt 13, pt 15, Blk 3

Legal Land Owner F. G. & Clair Van Blaricom Address

Operator Same Address

Water is deliverd by:— 1. Private System; 2. Ditch Company; 3. State Project; 4. Federal Project; 5. Irrigation District

If under Ditch Company, Irrigation District, or Government Project, state the number of shares or inches, acre feet, as the case may be in said system

App. No. Decree No.	NAME OF APPROPRIATOR TO WHOM DECREED	NAME OF STREAM	Date App. Date Priority	Miner's Inches	In Use	NAME OF DITCH (Water Delivered By)	No.	R/F	P/G/S	Present Irr. Acres	Irrigable Acres
	NO IRRIGATION										

NOTE: R—Denotes Regular Irrigation. F—Flood Irrigation. P—Water diverted by means of pumping. G—Water diverted by gravity. S—Stored Water.

Condition of System Topography River Bottom River Basin

Adequate Supply: Yes No Explain

Remarks F. G. & Clair Van Blaricom are signed up for 12 acres under the Ward Irrigation District, But not using it.

Also in: Plat No. Twp. Rge. | Plat No. Twp. Rge. | Plat No. Twp. Rge.
Plat No. Twp. Rge. | Plat No. Twp. Rge. | Plat No. Twp. Rge.

Information From:

Mrs. Porter

F-1-A

County Ravalli

Farm Checked: Date

By

STATE OF MONTANA

STATE ENGINEERS OFFICE

Water Resources Survey

T. 5N R. 21W Plat No. 18

Photo No.

Legal Land Owner First Addition to Wards Cove-SEE FOLLOWING FORMS Address Lots - 1-6, Blk 1; Lots 1-22, Blk 2

Operator Address

Water is deliverd by:— 1. Private System; 2. Ditch Company; 3. State Project; 4. Federal Project; 5. Irrigation District

If under Ditch Company, Irrigation District, or Government Project, state the number of shares or inches, acre feet, as the case may be in said system

App. No. Decree No.	NAME OF APPROPRIATOR TO WHOM DECREED	NAME OF STREAM	Date App. Date Priority	Miner's Inches	In Use	NAME OF DITCH (Water Delivered By)	No.	R/F	P/G/S	Present Irr. Acres	Irrigable Acres
*See Dist		Bitterroot River				Ward Ditch	5	R		257	0

NOTE: R—Denotes Regular Irrigation. F—Flood Irrigation. P—Water diverted by means of pumping. G—Water diverted by gravity. S—Stored Water.

Condition of System Topography River Basin

Adequate Supply: Yes No Explain

Remarks *Ward Irrigation District.

Also in: Plat No. Twp. Rge. | Plat No. Twp. Rge. | Plat No. Twp. Rge.
Plat No. Twp. Rge. | Plat No. Twp. Rge. | Plat No. Twp. Rge.

Information From:

6	5	4	3	2	1
7	8	9	10	11	12
18	17	16	15	14	13
19	20	21	22	23	24
30	29	28	27	26	25
31	32	33	34	35	36

F-1-A

County Ravalli

STATE OF MONTANA
STATE ENGINEERS OFFICE
Water Resources Survey

T. 5N R. 21W Plat No. 18

Farm Checked: Date 7-15-57

Photo No. 1P-185

By Donald Barrick

Legal Land Owner First Addition to Wards Cove - Lots 4-6, Blk 1; All Blk 2 Sam & Alice Foss Address Hamilton, Montana - Route #1

Operator Same Address

Water is deliverd by:— 1. Private System; 2. Ditch Company; 3. State Project; 4. Federal Project; 5. Irrigation District x

If under Ditch Company, Irrigation District, or Government Project, state the number of shares or inches, acre feet, as the case may be in said system

App. No. Decree No.	NAME OF APPROPRIATOR TO WHOM DECREED	NAME OF STREAM	Date App. Date Priority	Miner's Inches	In Use	NAME OF DITCH (Water Delivered By)	No.	R/F	P/G/S	Present Irr. Acres	Irrigable Acres
*See Dist.		Bitterroot River & Lost Horse Creek				Ward Ditch	5	R		246	0

NOTE: R—Denotes Regular Irrigation. F—Flood Irrigation. P—Water diverted by means of pumping. G—Water diverted by gravity. S—Stored Water.

Condition of System Good Topography Bottom Land River Basin

Adequate Supply: Yes x No Explain

Remarks *Sam & Alice Foss are signed up for 160 acres under the Ward Irrigation District. Also in Wards Cove.

Also in: Plat No. Twp. Rge.	Plat No. Twp. Rge.	Plat No. Twp. Rge.
Plat No. Twp. Rge.	Plat No. Twp. Rge.	Plat No. Twp. Rge.

Information From:
Mr. Foss

F-1-A

County Ravalli

STATE OF MONTANA
STATE ENGINEERS OFFICE
Water Resources Survey

T 5N R 21W Plat No. 18

Farm Checked: Date 6-7-57

Photo No. 1P-186

By George Tate & Joe Pouliot

First Addition to Wards Cove - Lot 1-2, Blk 1

Legal Land Owner Frank & Lola Taplin Address Hamilton, Montana - Route #1

Operator Same Address

Water is deliverd by:— 1. Private System; 2. Ditch Company; 3. State Project; 4. Federal Project; 5. Irrigation District x

If under Ditch Company, Irrigation District, or Government Project, state the number of shares or inches, acre feet, as the case may be in said system

App. No. Decree No.	NAME OF APPROPRIATOR TO WHOM DECREED	NAME OF STREAM	Date App. Date Priority	Miner's Inches	In Use	NAME OF DITCH (Water Delivered By)	No.	R/F	P/G/S	Present Irr. Acres	Irrigable Acres
*See Dist.		Bitterroot River				Ward Ditch	5	R	S	10	0

NOTE: R—Denotes Regular Irrigation. F—Flood Irrigation. P—Water diverted by means of pumping. G—Water diverted by gravity. S—Stored Water.

Condition of System Good Topography 1st Bench River Basin

Adequate Supply: Yes x No Explain

Remarks *Frank Taplin is signed up for 33 acres under the Ward Irrigation District.

Also in: Plat No. Twp. Rge.	Plat No. Twp. Rge.	Plat No. Twp. Rge.
Plat No. Twp. Rge.	Plat No. Twp. Rge.	Plat No. Twp. Rge.

Information From:
Frank Taplin(Comm.)

F-1-A

County Ravalli

STATE OF MONTANA
STATE ENGINEERS OFFICE
Water Resources Survey

T. 5N R. 21W Plat No. 18

Farm Checked: Date 6-29-57

Photo No.

By Donald Barrick

Legal Land Owner First Addition to Wards Cove - Lots 3, Blk 1 Mary E. Walker Address

Operator Jess Lloyd - Buying Address Hamilton, Montana - Route #1

Water is deliverd by:— 1. Private System; 2. Ditch Company; 3. State Project; 4. Federal Project; 5. Irrigation District X

If under Ditch Company, Irrigation District, or Government Project, state the number of shares or inches, acre feet, as the case may be in said system

App. No. Decree No.	NAME OF APPROPRIATOR TO WHOM DECREED	NAME OF STREAM	Date App. Date Priority	Miner's Inches	In Use	NAME OF DITCH (Water Delivered By)	No.	R/F	P/G/S	Present Irr. Acres	Irrigable Acres
*See Dist.		Bitterroot River & Lost Horse Creek				Ward Ditch	5	R		1	0

NOTE: R—Denotes Regular Irrigation. F—Flood Irrigation. P—Water diverted by means of pumping. G—Water diverted by gravity. S—Stored Water.

Condition of System Fair Topography River Basin

Adequate Supply: Yes X No Explain

Remarks *Jess Lloyd is signed up for 12 acres under the Ward Irrigation District.
Irrigates a 2 acre garden.

Also in: Plat No. Twp. Rge.	Plat No. Twp. Rge.	Plat No. Twp. Rge.
Plat No. Twp. Rge.	Plat No. Twp. Rge.	Plat No. Twp. Rge.

Information From:
Mr. Lloyd

F-1-A

County Ravalli

STATE OF MONTANA
STATE ENGINEERS OFFICE
Water Resources Survey

T. 5N R. 21W Plat No. 18

Farm Checked: Date 7-28-57

Photo No. 1P-188

By Donald Barrick

Legal Land Owner Stanley & Maggie Wilson, Sr. Address Hamilton, Montana - Route #1

Operator Same Address

Water is deliverd by:— 1. Private System; x 2. Ditch Company; 3. State Project; 4. Federal Project; 5. Irrigation District

If under Ditch Company, Irrigation District, or Government Project, state the number of shares or inches, acre feet, as the case may be in said system

App. No. Decree No.	NAME OF APPROPRIATOR TO WHOM DECREED	NAME OF STREAM	Date App. Date Priority	Miner's Inches	In Use	NAME OF DITCH (Water Delivered By)	No.	R/F	P/G/S	Present Irr. Acres	Irrigable Acres
D-720	A. M. Walker 24/80										
	A. M. Walker Trustee	14/80									
	D. C. Walker 5/80										
	Geo. H. Kruger 5/80										
	William West 5/80										
	J. D. McKay 1/80										
	Mrs. J. D. McKay 2/80										
	Sarah Kenicott 2/80										
	E. C. Berendes 10/80										
	Joe McDonnell 3/80										
	Mrs. M. A. McDonnell	3/80									
	Annie Neal 3/80										
	Geo. A. Shumaker 3/80	Roaring Lion Creek	10-24-88	102.4	All	Holt-Tincher Ditch	1	R)		236	0
D-704	Bitterroot Orchard co	Roaring Lion Creek	10-24-88	37.6	30.6			)			
			6-29-89	155	Yes	Holt-Tincher Ditch	1	R)			

NOTE: R—Denotes Regular Irrigation. F—Flood Irrigation. P—Water diverted by means of pumping. G—Water diverted by gravity. S—Stored Water.

Condition of System Good Topography Bench River Basin Columbia River, Roaring Lion Cr.

Adequate Supply: Yes x No. Explain

Remarks

Also in: Plat No. Twp. Rge.	Plat No. Twp. Rge.	Plat No. Twp. Rge.
Plat No. Twp. Rge.	Plat No. Twp. Rge.	Plat No. Twp. Rge.

Information From:
Mr. Wilson, Sr.

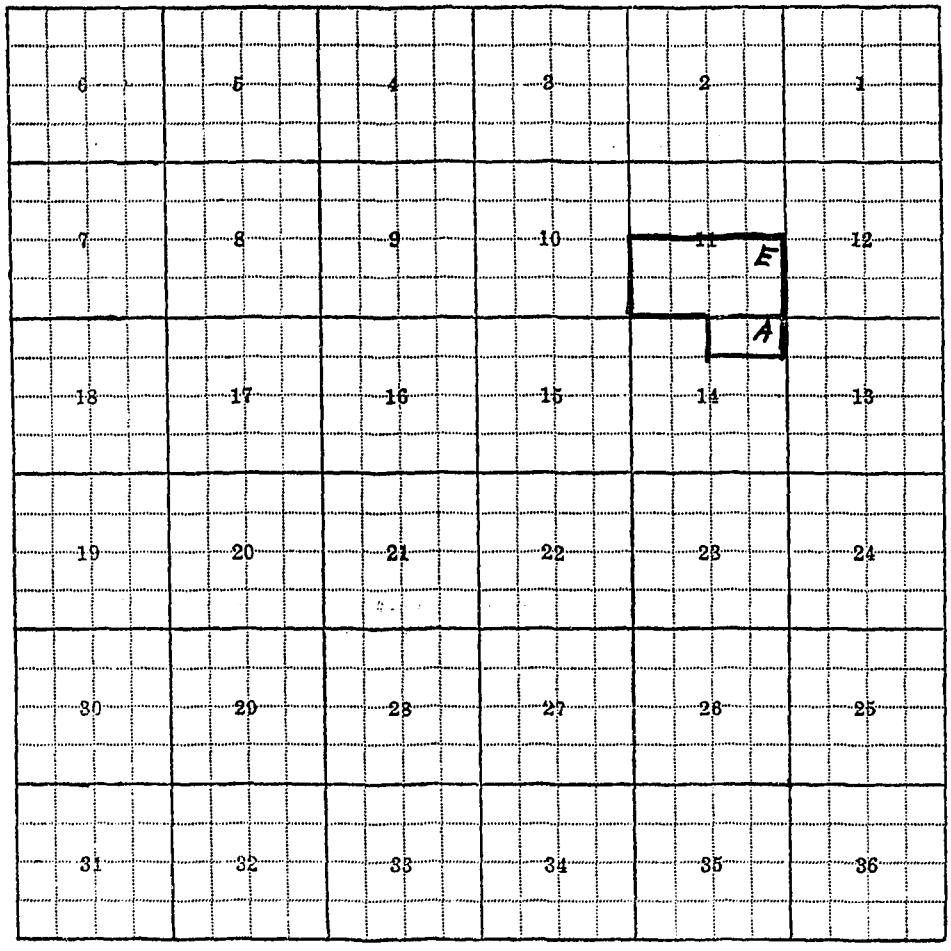
6
5
4
3
2
1
7
8
9
10
11
E
12
A
18
17
16
15
14
13
19
20
21
22
23
24
30
29
28
27
26
25
31
32
33
34
35
36

11-E, 14-A

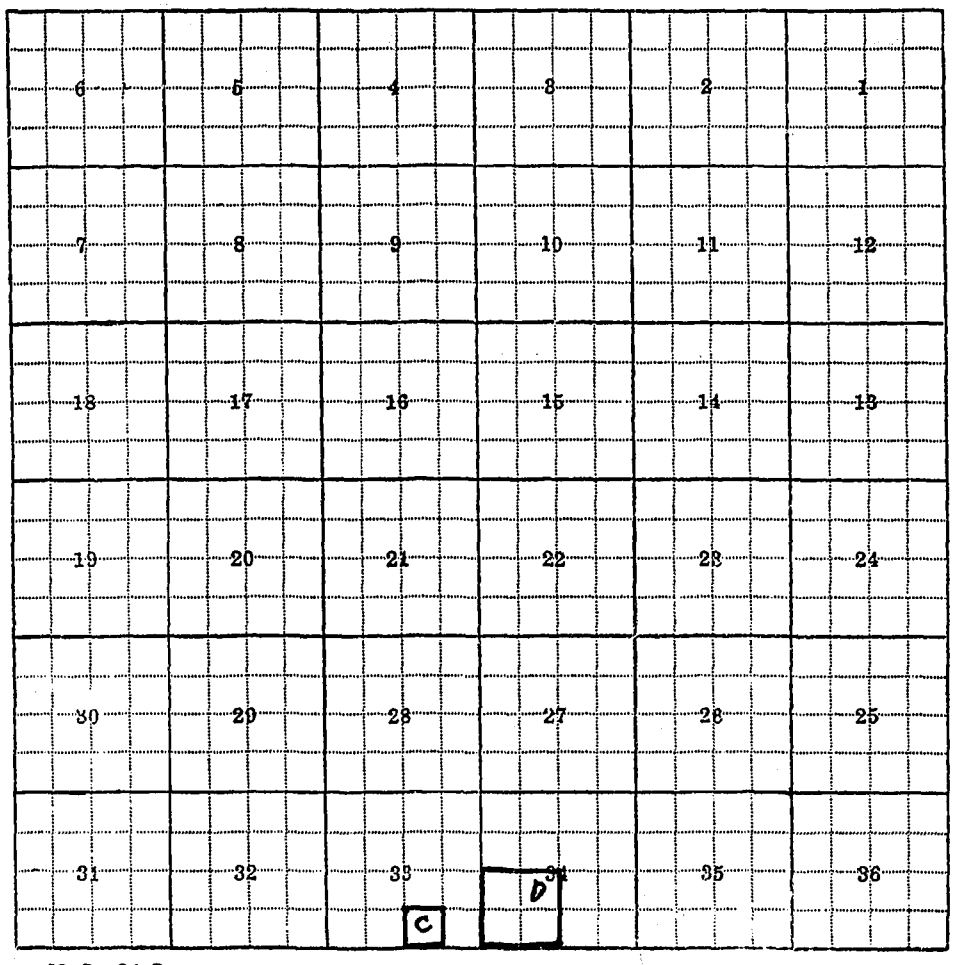
6
5
4
3
2
1
7
8
9
10
11
12
18
17
16
15
14
13
19
20
21
22
23
24
30
29
28
27
26
25
31
32
33
34
35
36
C
D

33-C, 34-D

F-1-A

County Ravalli

Farm Checked: Date 6-29-57

By Donald Barrick

STATE OF MONTANA
STATE ENGINEERS OFFICE
Water Resources Survey

T. 5N. R. 21W. Plat No. 18

Photo No. 1P-185

Legal Land Owner Avery Johnson Address Hamilton, Montana - Route #1

Operator Same Address

Water is deliverd by:— 1. Private System; 2. Ditch Company; 3. State Project; 4. Federal Project; 5. Irrigation District X

If under Ditch Company, Irrigation District, or Government Project, state the number of shares or inches, acre feet, as the case may be in said system

App. No. Decree No.	NAME OF APPROPRIATOR TO WHOM DECREED	NAME OF STREAM	Date App. Date Priority	Miner's Inches	In Use	NAME OF DITCH (Water Delivered By)	No.	R/F	P/G/S	Present Irr. Acres	Irrigable Acres
Use		(Lost Horse Creek &									
		Bitterroot River)				Ward Ditch	5	R	P	1	0

NOTE: R—Denotes Regular Irrigation. F—Flood Irrigation. P—Water diverted by means of pumping. G—Water diverted by gravity. S—Stored Water.

Condition of System Good Topography 1st Bench River Basin Columbia River, Lost Horse Creek, Bitterroot River,

Adequate Supply: Yes x No Explain

Remarks:

Avery & Fern Johnson are signed up for 5 Acres under the Ward Irrigation District.
1" pump

Also in: Plat No. Twp. Rge.	Plat No. Twp. Rge.	Plat No. Twp. Rge.
Plat No. Twp. Rge.	Plat No. Twp. Rge.	Plat No. Twp. Rge.

Information From:

Mr. Johnson

6	5	4	3	2	1
7	8	9	10	11	12
18	17	16	15	14	13
19	20	21	22	23	24
30	29	28	27	26	25
31	32	33	34	35	36

35-

For Ownership see special plat - Wards Cove

F-1-A

County Ravalli

Farm Checked: Date 6-22-57

By Robert J. Peter

STATE OF MONTANA
STATE ENGINEERS OFFICE
Water Resources Survey

T 5N R 21W Plat No. 18

Photo No. 2P-28

Legal Land Owner Chas. & Lillian Johnson Address Hamilton, Montana

Operator Same Address

Water is deliverd by:— 1. Private System; x 2. Ditch Company; 3. State Project; 4. Federal Project; 5. Irrigation District

If under Ditch Company, Irrigation District, or Government Project, state the number of shares or inches, acre feet, as the case may be in said system

App. No. Decree No.	NAME OF APPROPRIATOR TO WHOM DECREED	NAME OF STREAM	Date App. Date Priority	Miner's Inches	In Use	NAME OF DITCH (Water Delivered By)	No.	R/F	P/G/S	Present Irr. Acres	Irrigable Acres
A-1585)	Chas. A. Johnson	Seepage,Waste,Drain	2-25-53	100	Yes						
D-791)	Nettie Blood	Skalkaho Creek	6-1-68(8/15)	20	Yes						
)			5-1-76(7/15)		Yes						
D-792)	Varnum Oliver Blood	Skalkaho Creek	6-1-68(8/15)	178	Part						
)			5-1-76(7/15)		Yes						
D-862)	Anna B. Lamphier	Skalkaho Creek	6-1-80	60	Part	Nicol-Hart Lateral	1	R		86	0
D-887	Robert H. Nicol	Skalkaho Creek	6-1-70	40	No						

NOTE: R—Denotes Regular Irrigation. F—Flood Irrigation. P—Water diverted by means of pumping. G—Water diverted by gravity. S—Stored Water.

Condition of System Good Topography River Bottom River Basin Columbia River, Skalkaho Creek, & Seepage

Adequate Supply: Yes x No Explain

Remarks Also in Hamburg Heights

Also in: Plat No. 16 Twp. 6N Rge. 20W	Plat No. Twp. Rge.	Plat No. Twp. Rge.	Information From:
Plat No. 10 Twp. 5N Rge. 20W	Plat No. Twp. Rge.	Plat No. Twp. Rge.	Chas. Johnson

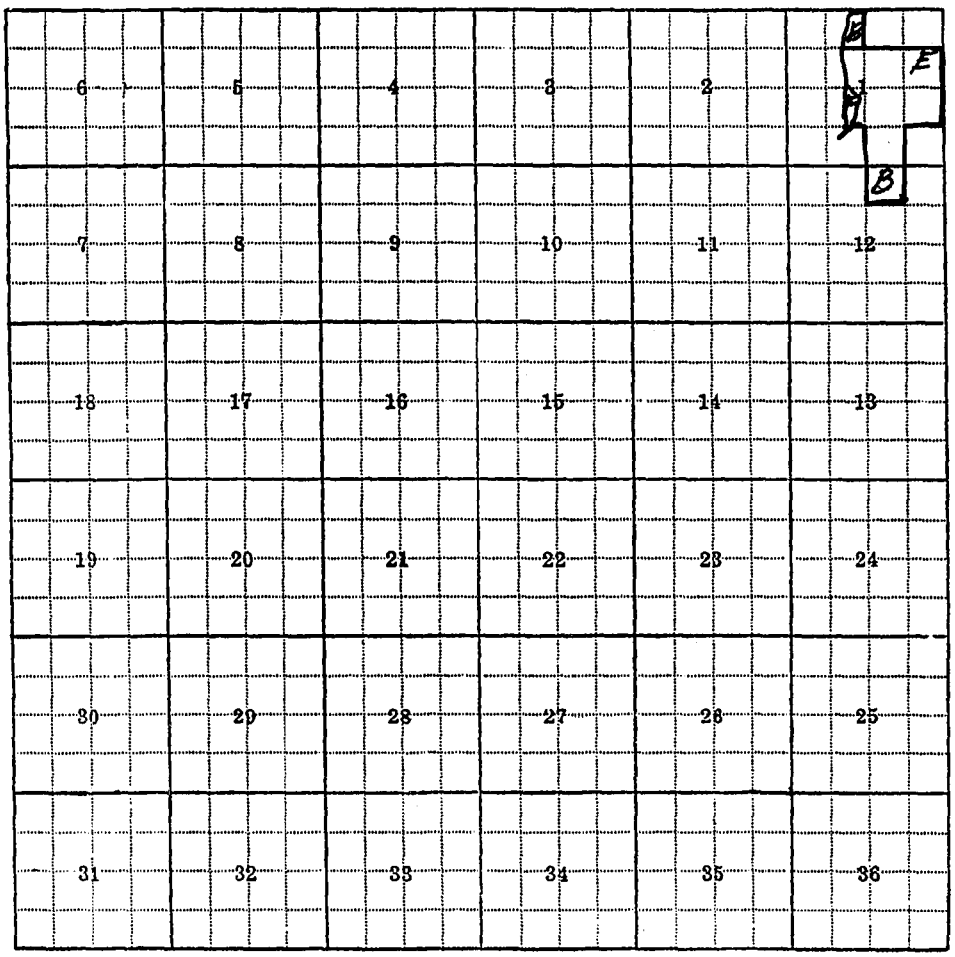

1-E, 12-B
1-F, 1-B - in Chas Johnson name.

F-1-A

County Ravalli

Farm Checked: Date 5-7-57

By R.J. Peter & T. Neuman

STATE OF MONTANA
STATE ENGINEERS OFFICE
Water Resources Survey

T. 5N R. 21W Plat No. 18

Photo No. 1P-187

Legal Land Owner Harry Johnson Address Hamilton, Montana Route #1

Operator Same Address

Water is deliverd by.— 1. Private System; x 2. Ditch Company; 3. State Project; 4. Federal Project; 5. Irrigation District

If under Ditch Company, Irrigation District, or Government Project, state the number of shares or inches, acre feet, as the case may be in said system

App. No. Decree No.	NAME OF APPROPRIATOR TO WHOM DECREED	NAME OF STREAM	Date App. Date Priority	Miner's Inches	In Use	NAME OF DITCH (Water Delivered By)	No.	R/F	P/G/S	Present Irr. Acres	Irrigable Acres
*D-988	C. F Heldt	Sleeping Child Creek	1880	160	11	Republican Ditch	1	R		11	0

NOTE: R—Denotes Regular Irrigation. F—Flood Irrigation. P—Water diverted by means of pumping. G—Water diverted by gravity. S—Stored Water.

Condition of System Good Topography Valley River Basin Columbia River, Sleeping Child Creek,

Adequate Supply: Yes x No Explain

Remarks

Henry Johnson is signed up for exchange with Daly ditches for Republican water, charges 1.25 Acres a year. belongs to C. F. Heldt right D-988 has 11 inches.

*This is not a stream decree but a ditch decree on Sleeping Child Creek for the amount of water carried in the Mason or Harmony Ditch.

Also in:								
Plat No.	Twp.	Rge.	Plat No.	Twp.	Rge.	Plat No.	Twp.	Rge.
Plat No.	Twp.	Rge.	Plat No.	Twp.	Rge.	Plat No.	Twp.	Rge.

Information From:

Henry Johnson

6	5	4	3	2	1
7	8	9	10	11	12
18	17	16	15	14	13
19	20	21	22	23	24
30	29	28	27	26	25
31	32	33	34	35	36

13-AA:

F-1-A

County Ravalli

Farm Checked: Date 8-6-57

By Donald Barrick

STATE OF MONTANA
STATE ENGINEERS OFFICE
Water Resources Survey

T. 5N R. 21W Plat No. 18

Photo No. 1P-188

Legal Land Owner Henry C. Johnson Address Hamilton, Montana - Route #1

Operator Same Address

Water is deliverd by:— 1. Private System; X 2. Ditch Company; 3. State Project; 4. Federal Project; 5. Irrigation District

If under Ditch Company, Irrigation District, or Government Project, state the number of shares or inches, acre feet, as the case may be in said system

App. No. Decree No.	NAME OF APPROPRIATOR TO WHOM DECREED	NAME OF STREAM	Date App. Date Priority	Miner's Inches	In Use	NAME OF DITCH (Water Delivered By)	No.	R/F	P/G/S	Present Irr. Acres	Irrigable Acres
D-706	Butte Orch. Co.	Roaring Lion Creek	10-24-88	160	5/114	Holt-Tincher Ditch	1	R		5	0

NOTE: R—Denotes Regular Irrigation. F—Flood Irrigation. P—Water diverted by means of pumping. G—Water diverted by gravity. S—Stored Water.

Condition of System Good Topography Bench River Basin Columbia River, Roaring Lion Creek

Adequate Supply: Yes X No Explain

Remarks

Also in: Plat No. Twp. Rge.	Plat No. Twp. Rge.	Plat No. Twp. Rge.
Plat No. Twp. Rge.	Plat No. Twp. Rge.	Plat No. Twp. Rge.

Information From:

Henry Johnson

6	5	4	3	2	1
7	8	9	10	11	12 AB
18	17	16	15	14	13
19	20	21	22	23	24
30	29	28	27	26	25
31	32	33	34	35	36

12-AB;

F-1-A

County Ravalli

Farm Checked: Date 4-30-57

By T. Neuman; Don Barrick

STATE OF MONTANA
STATE ENGINEERS OFFICE
Water Resources Survey

T 5N R 21W Plat No. 18

Photo No. 2P-23

Legal Land Owner Martin S. Jones Address Hamilton, Montana

Operator Same Address

Water is deliverd by:— 1. Private System; 2. Ditch Company; 3. State Project; X 4. Federal Project; 5. Irrigation District

If under Ditch Company, Irrigation District, or Government Project, state the number of shares or inches, acre feet, as the case may be in said system

App. No. Decree No.	NAME OF APPROPRIATOR TO WHOM DECREED	NAME OF STREAM	Date App. Date Priority	Miner's Inches	In Use	NAME OF DITCH (Water Delivered By)	No.	R/F	P/G/S	Present Irr. Acres	Irrigable Acres
D-186	Benjamin Oertli	Bitterroot River	5-1-00	200	175	Hedge Ditch	3	R		46	0

NOTE: R—Denotes Regular Irrigation. F—Flood Irrigation. P—Water diverted by means of pumping. G—Water diverted by gravity. S—Stored Water.

Condition of System Good Topography River bottom River Basin Columbia River, Bitterroot River.

Adequate Supply: Yes x No. Explain

Remarks Martin Jones is signed up for a private right under the Ravalli Water Users' Association through Hedge Ditch.

Also in: Plat No. Twp. Rge. Plat No. Twp. Rge. | Plat No. Twp. Rge. Plat No. Twp. Rge. | Plat No. Twp. Rge. Plat No. Twp. Rge.

Information From: Martin S. Jones

6	5	4	3	2	1
7	8	9	10	11	12
18	17	16	15	14	13
19	20	21	22	23	24
30	29	28	27	26	25
31	32	33	34	35	36

36-A;

F-1-A

County Ravalli

STATE OF MONTANA
STATE ENGINEERS OFFICE
Water Resources Survey

T. 5N. R. 21W. Plat No. 18

Farm Checked: Date 7-10-57

Photo No. 1P-186

By Donald Barrick

Legal Land Owner Ted Kalberer Address

Operator Toralaf Bakke Address Hamilton, Montana - Route #1

Water is deliverd by:— 1. Private System; X 2. Ditch Company; 3. State Project; 4. Federal Project; 5. Irrigation District

If under Ditch Company, Irrigation District, or Government Project, state the number of shares or inches, acre feet, as the case may be in said system

App. No. Decree No.	NAME OF APPROPRIATOR TO WHOM DECREED	NAME OF STREAM	Date App. Date Priority	Miner's Inches	In Use	NAME OF DITCH (Water Delivered By)	No.	R/F	P/G/S	Present Irr. Acres	Irrigable Acres
A-1685	Evan D. Spasoff	Seepage Waste & Drain	5-15-17	100	Yes	Waste Ditch	1	R		28	0

NOTE: R—Denotes Regular Irrigation. F—Flood Irrigation. P—Water diverted by means of pumping. G—Water diverted by gravity. S—Stored Water.

Condition of System Good Topography River bottom River Basin Columbia River, Seepage Waste Drain.

Adequate Supply: Yes X No Explain

Remarks

Also in: Plat No. Twp. Rge.	Plat No. Twp. Rge.	Plat No. Twp. Rge.
Plat No. Twp. Rge.	Plat No. Twp. Rge.	Plat No. Twp. Rge.

Information From:

Mr. Bakke

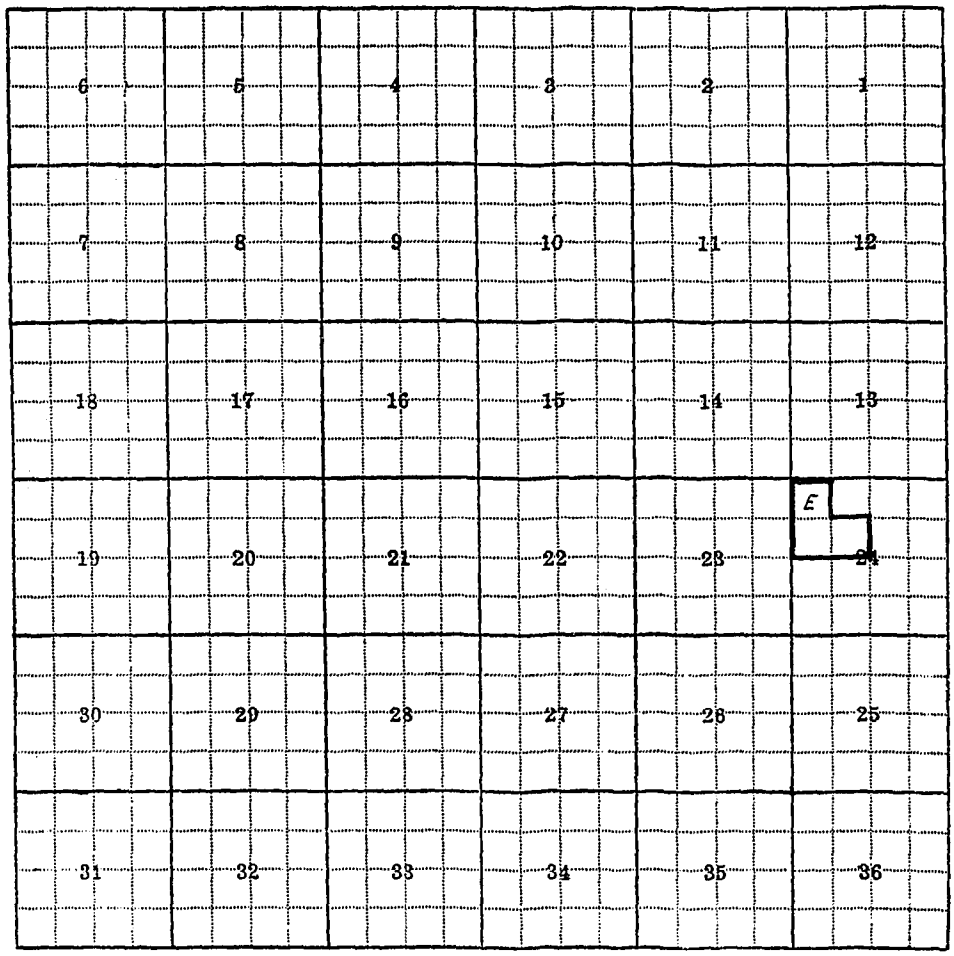
6
5
4
3
2
1
7
8
9
10
11
12
18
17
16
15
14
13
E
19
20
21
22
23
24
30
29
28
27
26
25
31
32
33
34
35
36

24-E:

F-1-A

County Ravalli

Farm Checked: Date 7-11-57

By Donald Barrick

STATE OF MONTANA
STATE ENGINEERS OFFICE
Water Resources Survey

T. 5N R. 21W Plat No. 18

Photo No. 1P-186

Legal Land Owner Manuel Kiehn Address

Operator E. A. Rickett Address Hamilton, Montana - Route #1

Water is deliverd by:— 1. Private System; X 2. Ditch Company; 3. State Project; 4. Federal Project; 5. Irrigation District

If under Ditch Company, Irrigation District, or Government Project, state the number of shares or inches, acre feet, as the case may be in said system

App. No. Decree No.	NAME OF APPROPRIATOR TO WHOM DECREED	NAME OF STREAM	Date App. Date Priority	Miner's Inches	In Use	NAME OF DITCH (Water Delivered By)	No.	R/F	P/G/S	Present Irr. Acres	Irrigable Acres
*D-461	Oliver P. Gregg	Camas Creek	6-1-91	150	** Yes	Foss					
						McCrossin-Brown Ditch	1	R		3	0
#D-461	Oliver P. Gregg	Camas Creek				Gregg Ditch	1	R		0	24

NOTE: R—Denotes Regular Irrigation. F—Flood Irrigation. P—Water diverted by means of pumping. G—Water diverted by gravity. S—Stored Water.

Condition of System Good Topography 2nd Bench River Basin Columbia River, Camas Creek.

Adequate Supply: Yes X No. Explain

Remarks

*At present time he is irrigating 3 Acres through the Foss McCrossin-Brown Ditch - as soon as he can open the #Gregg Ditch he will use that one instead.

He is irrigating about a 3 Acre garden at present planning to irrigate much more through the Gregg Ditch.

** Only uses part at present time.

Also in: Plat No. Twp. Rge.	Plat No. Twp. Rge.	Plat No. Twp. Rge.
Plat No. Twp. Rge.	Plat No. Twp. Rge.	Plat No. Twp. Rge.

Information From:

Mr. Rickett

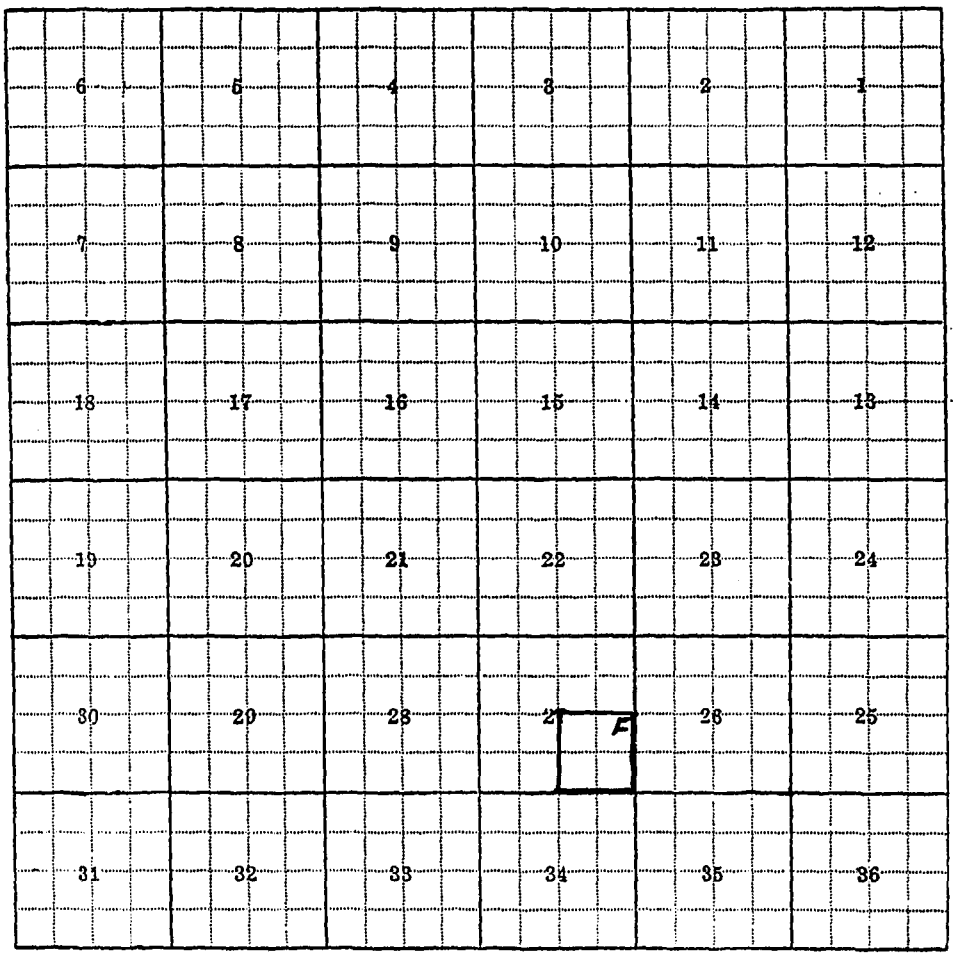
6
5
4
3
2
1
7
8
9
10
11
12
18
17
16
15
14
13
19
20
21
22
23
24
30
29
28
27
F
26
25
31
32
33
34
35
36

27-F;

F-1-A

County Ravalli

Farm Checked: Date 6-22-57

By Robert J. Peter

STATE OF MONTANA
STATE ENGINEERS OFFICE
Water Resources Survey

T. 5N R. 21W Plat No. 18

Photo No. 2P-28

Legal Land Owner E. A. Kimberly Address Hamilton, Montana

Operator Same Address

Water is deliverd by:— 1. Private System; x 2. Ditch Company; 3. State Project; 4. Federal Project; 5. Irrigation District

If under Ditch Company, Irrigation District, or Government Project, state the number of shares or inches, acre feet, as the case may be in said system

App. No. Decree No.	NAME OF APPROPRIATOR TO WHOM DECREED	NAME OF STREAM	Date App. Date Priority	Miner's Inches	In Use	NAME OF DITCH (Water Delivered By)	No.	R/F	P/G/S	Present Irr. Acres	Irrigable Acres
D-862	Anna B. Lamphier	Skalkaho Creek	6-1-80	60	Yes	Lamphier Ditch	1	R		6	0

NOTE: R—Denotes Regular Irrigation. F—Flood Irrigation. P—Water diverted by means of pumping. G—Water diverted by gravity. S—Stored Water.

Condition of System Good Topography Valley River Basin Columbia River, Skalkaho Creek,

Adequate Supply: Yes x No Explain

Remarks

Uses in rotation with Ted Johnson, Bill Reimer

Also in: Plat No. Twp. Rge.	Plat No. Twp. Rge.	Plat No. Twp. Rge.
Plat No. Twp. Rge.	Plat No. Twp. Rge.	Plat No. Twp. Rge.

Information From:

Henry Johnson

6	5	4	3	2	1
7	8	9	10	11	12
18	17	16	15	14	13
19	20	21	22	23	24
30	29	28	27	26	25
31	32	33	34	35	36

1-J;

F-1-A

County Ravalli

Farm Checked: Date 5-9-57

By R.J. Peter & T. Neuman

STATE OF MONTANA
STATE ENGINEERS OFFICE
Water Resources Survey

T. 5N R. 21W Plat No. 18

Photo No. 2P-25

Legal Land Owner Bertha & Karl Kraus Address

Operator Otis Lyndes Address Hamilton, Montana - Route #1

Water is deliverd by:— 1. Private System; 2. Ditch Company; 3. State Project; x 4. Federal Project; 5. Irrigation District

If under Ditch Company, Irrigation District, or Government Project, state the number of shares or inches, acre feet, as the case may be in said system

App. No. Decree No.	NAME OF APPROPRIATOR TO WHOM DECREED	NAME OF STREAM	Date App. Date Priority	Miner's Inches	In Use	NAME OF DITCH (Water Delivered By)	No.	R/F	P/G/S	Present Irr. Acres	Irrigable Acres
*See											
Ass'n Right		Bitterroot River				Republican Ditch	3	R		0	5

NOTE: R—Denotes Regular Irrigation. F—Flood Irrigation. P—Water diverted by means of pumping. G—Water diverted by gravity. S—Stored Water.

Condition of System Good Topography Valley River Basin Columbia River, Bitterroot River,

Adequate Supply: Yes x No Explain

Remarks

*Ravalli Water Users' Association. Uses water from Karl Kraus acreage.

Also in: Plat No. Twp. Rge.	Plat No. Twp. Rge.	Plat No. Twp. Rge.
Plat No. Twp. Rge.	Plat No. Twp. Rge.	Plat No. Twp. Rge.

Information From:

Otis Lyndes

6	5	4	3	2	1
7	8	9	10	11	12
18	17	16	15	14	13
19	20	21	22	23	24
30	29	28	27	26	25
31	32	33	34	35	36

c

13-C:

F-1-A

County Ravalli

Farm Checked: Date 5-9-57

By R.J. Peter & T. Neuman

STATE OF MONTANA
STATE ENGINEERS OFFICE
Water Resources Survey

T. 5N R. 21W. Plat No. 18

Photo No. 2P-25

Legal Land Owner Karl Kraus Address

Operator Otis Lyndes Address Hamilton, Montana - Route #1

Water is deliverd by:— 1. Private System; 2. Ditch Company; 3. State Project; x 4. Federal Project; 5. Irrigation District

If under Ditch Company, Irrigation District, or Government Project, state the number of shares or inches, acre feet, as the case may be in said system

App. No. Decree No.	NAME OF APPROPRIATOR TO WHOM DECREED	NAME OF STREAM	Date App. Date Priority	Miner's Inches	In Use	NAME OF DITCH (Water Delivered By)	No.	R/F	P/G/S	Present Irr. Acres	Irrigable Acres
*See											
Ass'n											
Rights		Bitterroot River				Republican Ditch	3	R		10	0

NOTE: R—Denotes Regular Irrigation. F—Flood Irrigation. P—Water diverted by means of pumping. G—Water diverted by gravity. S—Stored Water.

Condition of System Good Topography Valley River Basin Columbia River, Bitterroot River,

Adequate Supply: Yes x No Explain

Remarks

*Karl Kraus is signed up for 10 Acres under the Ravalli Water Users' Association through the Republican Ditch.

Also in: Plat No. Twp. Rge.	Plat No. Twp. Rge.	Plat No. Twp. Rge.
Plat No. Twp. Rge.	Plat No. Twp. Rge.	Plat No. Twp. Rge.

Information From:

Otis Lyndes

6	5	4	3	2	1
7	8	9	10	11	12
18	17	16	15	14	13
19	20	21	22	23	24
30	29	28	27	26	25
31	32	33	34	35	36

13-S;

F-1-A

County Ravalli

Farm Checked: Date 8-11-57

By Donald Barrick

STATE OF MONTANA
STATE ENGINEERS OFFICE
Water Resources Survey

T. 5N R. 21W. Plat No. 18

Photo No. 1P-189; 1P-188; 1P-121;

Legal Land Owner George G. Lay Address 524 South 2nd - Hamilton, Montana

Operator Same Address

Water is deliverd by:— 1. Private System; x 2. Ditch Company; 3. State Project; 4. Federal Project; 5. Irrigation District

If under Ditch Company, Irrigation District, or Government Project, state the number of shares or inches, acre feet, as the case may be in said system

App. No. Decree No.	NAME OF APPROPRIATOR TO WHOM DECREED	NAME OF STREAM	Date App. Date Priority	Miner's Inches	In Use	NAME OF DITCH (Water Delivered By)	No.	B/F	P/G/S	Present Irr. Acres	Irrigable Acres
A-1412	Cornelius Logan	Unnamed Spring	6-13-08	50	Yes	Nelson Ditch	1	R			
D-715	C. C. Nelson	Roaring Lion Creek	5-1-90	100	Yes	Nelson Ditch	1	R		59	50
D-701	James B. Barley	Roaring Lion Creek	4-1-90	100	Yes	Dixson & Home Ditches	1	R		26	63
D-714	Lou Mainard	Roaring Lion Creek	4-1-96	120	**Yes	Moore Ditch	1	R		19	0
D-716	John Nelson	Roaring Lion Creek	5-10-97	40	Yes	Nelson-Opie Ditch	1	R			
D-717	Eliza & Hedley Opie	Roaring Lion Creek	5-10-97	80	**Yes	Nelson-Opie Ditch	1	R		45	0
D-739	General Securities Co.	Sawtooth Creek	1897	40	No*						
D-750	Valley Mercantile Corp	Sawtooth Creek	1892	60	No*-part						

NOTE: R—Denotes Regular Irrigation. F—Flood Irrigation. P—Water diverted by means of pumping. G—Water diverted by gravity. S—Stored Water.

Condition of System Good Topography Bench & river bottom River Basin Columbia River, Unnamed Springs, Roaring Lion Creek,

Adequate Supply: Yes x No. Explain

Remarks

*Not at present.

** Uses part at present

Also in: Plat No. Twp. Rge.	Plat No. Twp. Rge.	Plat No. Twp. Rge.
Plat No. Twp. Rge.	Plat No. Twp. Rge.	Plat No. Twp. Rge.

Information From:

Mr. George G. Lay

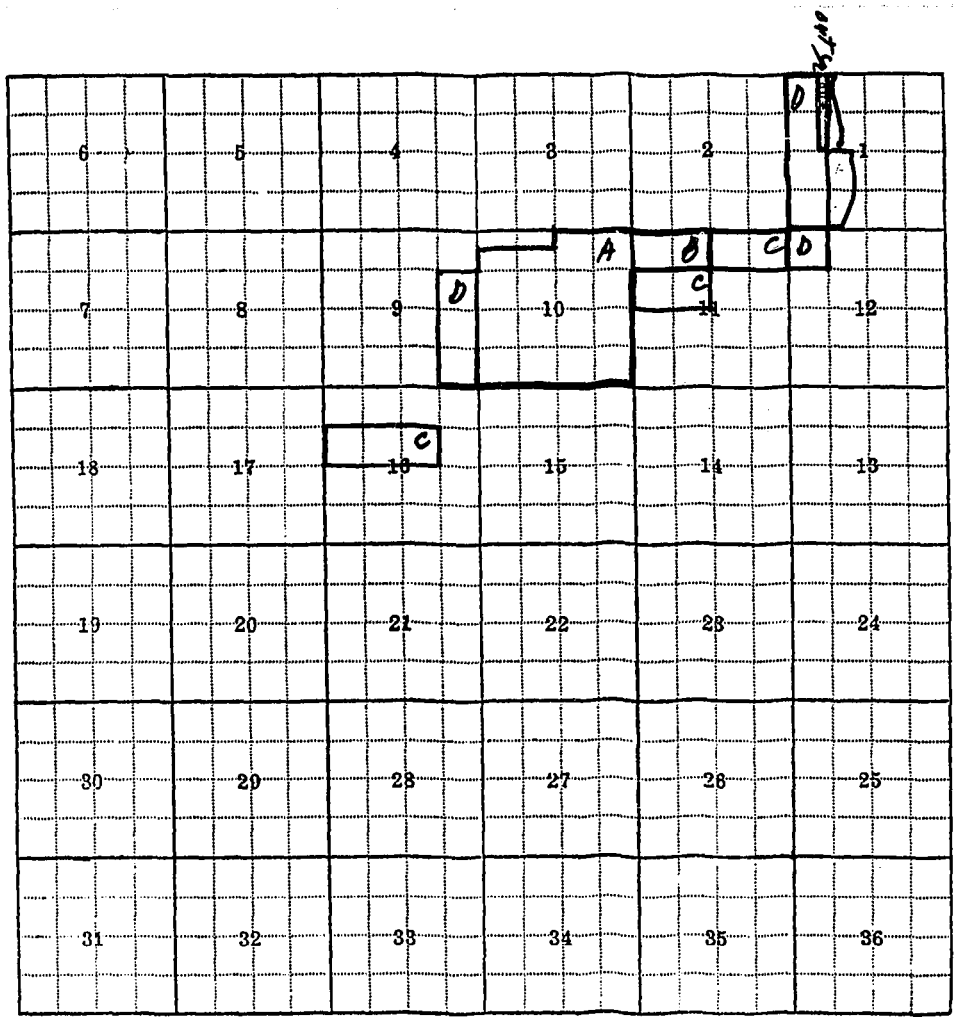

1-D, 1-F; 9-D; 10-A; 11-B; 12-D; 16-C; 11-C

1-D, 10-A, 9-D, 11-B, 16-C - Kate & Geo. G. Lay name for ownership.

F-1-A

County Ravalli

Farm Checked: Date 5-9-57

By R.J. Peter & T. Neuman

STATE OF MONTANA
STATE ENGINEERS OFFICE
Water Resources Survey

T. 5N R. 21W Plat No. 18

Photo No. 2P-25

Legal Land Owner Harold Lias and Adeline L. McCollum Address Hamilton, Montana

Operator Same Address

Water is deliverd by:— 1. Private System; x 2. Ditch Company; 3. State Project; x 4. Federal Project; 5. Irrigation District

If under Ditch Company, Irrigation District, or Government Project, state the number of shares or inches, acre feet, as the case may be in said system

App. No. Decree No.	NAME OF APPROPRIATOR TO WHOM DECREED	NAME OF STREAM	Date App. Date Priority	Miner's Inches	In Use	NAME OF DITCH (Water Delivered By)	No.	R/F	P/G/S	Present Irr. Acres	Irrigable Acres
*D-988	C. F. Heldt	Sleeping Child Creek	1880	160	40	Republican Ditch	1&3	R		35	0

NOTE: R—Denotes Regular Irrigation. F—Flood Irrigation. P—Water diverted by means of pumping. G—Water diverted by gravity. S—Stored Water.

Condition of System Good Topography Valley River Basin Columbia River, Sleeping Child Creek.

Adequate Supply: Yes x No Explain

Remarks

*This is not a stream decree but a ditch decree on Sleeping Child Creek for the amount of water carried in the Mason or Harmony Ditch. Has 40 Miner's Inches of this right.

Sprinkled

Also in: Plat No. Twp. Rge.	Plat No. Twp. Rge.	Plat No. Twp. Rge.
Plat No. Twp. Rge.	Plat No. Twp. Rge.	Plat No. Twp. Rge.

Information From:

Otis Lyndes

6	5	4	3	2	1
7	8	9	10	11	12
18	17	16	15	14	13
19	20	21	22	23	24
30	29	28	27	26	25
31	32	33	34	35	36

13-Q:

F-1-A

County Ravalli

Farm Checked: Date 5-9-57

By R.J. Peter & T. Neuman

STATE OF MONTANA
STATE ENGINEERS OFFICE
Water Resources Survey

T. 5N. R. 21W. Plat No. 18

Photo No. 2P-25; 1P-188;

Legal Land Owner Chas. & Leona Likes Address Hamilton, Montana - Route #1

Operator Same Address

Water is deliverd by:— 1. Private System; 2. Ditch Company; 3. State Project; X 4. Federal Project; 5. Irrigation District

If under Ditch Company, Irrigation District, or Government Project, state the number of shares or inches, acre feet, as the case may be in said system

App. No. Decree No.	NAME OF APPROPRIATOR TO WHOM DECREED	NAME OF STREAM	Date App. Date Priority	Miner's Inches	In Use	NAME OF DITCH (Water Delivered By)	No.	R/F	P/G/S	Present Irr. Acres	Irrigable Acres
*See											
Ass'n											
Right		Bitterroot River				Republican Ditch	3	R		30	0
#D-987	O. C. Cooper	Sleeping Child Creek	1880	80	No						

NOTE: R—Denotes Regular Irrigation. F—Flood Irrigation. P—Water diverted by means of pumping. G—Water diverted by gravity. S—Stored Water.

Condition of System Good Topography Valley River Basin Columbia River, Bitterroot River,

Adequate Supply: Yes x No Explain

Remarks

*Chas. Likes is signed up for 26 Acre under the Ravalli Water Users' Association through Republican Ditch.

#This is not a stream decree but a ditch decree on Sleeping Child Creek for the amount of water carried in the Mason or Harmony Ditch.

Also in: Plat No. Twp. Rge.	Plat No. Twp. Rge.	Plat No. Twp. Rge.
Plat No. Twp. Rge.	Plat No. Twp. Rge.	Plat No. Twp. Rge.

Information From:
Chas. Likes and
Otis Lyndes

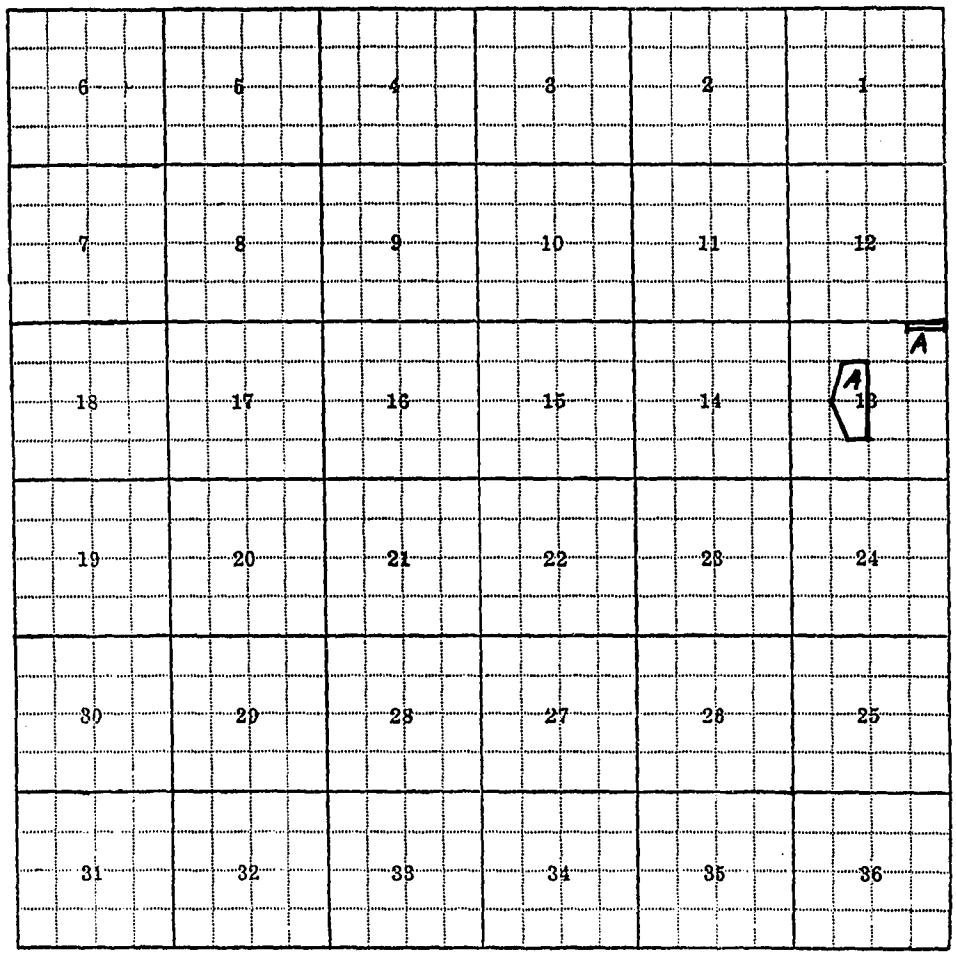
6
5
4
3
2
1
7
8
9
10
11
12
A
A
18
17
16
15
14
13
19
20
21
22
23
24
30
29
28
27
26
25
31
32
33
34
35
36

13-A;

F-1-A

County Ravalli

Farm Checked: Date 5-1-57

By Ted Neuman & Don Barrick

STATE OF MONTANA
STATE ENGINEERS OFFICE
Water Resources Survey

T.5N R.21W. Plat No. 18

Photo No. 2P-25

Legal Land Owner O. B. & Wilhelmina Lovely Address

Operator O. B. Lovely Address Hamilton, Montana

Water is deliverd by:— 1. Private System; x 2. Ditch Company; 3. State Project; 4. Federal Project; 5. Irrigation District

If under Ditch Company, Irrigation District, or Government Project, state the number of shares or inches, acre feet, as the case may be in said system

App. No. Decree No.	NAME OF APPROPRIATOR TO WHOM DECREED	NAME OF STREAM	Date App. Date Priority	Miner's Inches	In Use	NAME OF DITCH (Water Delivered By)	No.	R/F	P/G/S	Present Irr. Acres	Irrigable Acres
*D-989	Leander Mason	Sleeping Child Creek	1880	120	6	Mason-Harmony	1	R		1	0

NOTE: R—Denotes Regular Irrigation. F—Flood Irrigation. P—Water diverted by means of pumping. G—Water diverted by gravity. S—Stored Water.

Condition of System Good Topography River bottom River Basin Columbia River, Sleeping Child Creek,

Adequate Supply: Yes x No Explain

Remarks

*This is not a stream decree but a ditch decree on Sleeping Child Creek for the amount of water carried in the Mason or Harmony Ditch. Claims 6 Miner's Inches of Sleeping Child water through Mason Ditch.

Irrigates approximately 1 Acre garden from Mason Ditch.

Also in: Plat No. Twp. Rge.	Plat No. Twp. Rge.	Plat No. Twp. Rge.
Plat No. Twp. Rge.	Plat No. Twp. Rge.	Plat No. Twp. Rge.

Information From:

O. B. Lovely

6	5	4	3	2	1
7	8	9	10	11	12
18	17	16	15	14	13
19	20	21	22	23	24
30	29	28	27	26	25
31	32	33	34	35	36

24-G; 24-J;
24-G - Wilhelmina Lovely name on the ownership.

F-1-A

County Ravalli

Farm Checked: Date 6-23-57

By Robert J. Peter

STATE OF MONTANA
STATE ENGINEERS OFFICE
Water Resources Survey

T. 5N. R. 21W. Plat No. 18

Photo No. 1P-188;

Legal Land Owner Frank & Myrtle Lunceford Address Grantsdale, Montana

Operator Stanley Wilson Address Hamilton, Montana

Water is deliverd by:— 1. Private System; x 2. Ditch Company; 3. State Project; 4. Federal Project; 5. Irrigation District

If under Ditch Company, Irrigation District, or Government Project, state the number of shares or inches, acre feet, as the case may be in said system

App. No. Decree No.	NAME OF APPROPRIATOR TO WHOM DECREED	NAME OF STREAM	Date App. Date Priority	Miner's Inches	In Use	NAME OF DITCH (Water Delivered By)	No.	R/F	P/G/S	Present Irr. Acres	Irrigable Acres
D-706	Butte Orchard Co.	Roaring Lion Creek	10-24-88	160	23/114	Holt-Tincher Ditch	1	R		13	0

NOTE: R—Denotes Regular Irrigation. F—Flood Irrigation. P—Water diverted by means of pumping. G—Water diverted by gravity. S—Stored Water.

Condition of System Fair Topography Bench River Basin Columbia River, Roaring Lion Creek

Adequate Supply: Yes x No Explain

Remarks Also in H. H. Grants Addition to Grantsdale.

Also in: Plat No. 19 Twp. 5N Rge. 20W	Plat No. Twp. Rge.	Plat No. Twp. Rge.
Plat No. Twp. Rge.	Plat No. Twp. Rge.	Plat No. Twp. Rge.

Information From:

Frank Lunceford

6	5	4	3	2	1
7	8	9	10	11	12
18	17	16	15	14	13
19	20	21	22	23	24
30	29	28	27	26	25
31	32	33	34	35	36

13-G:

F-1-A

County Ravalli

Farm Checked: Date 5-9-57

By R.J. Peter & T. Neuman

STATE OF MONTANA
STATE ENGINEERS OFFICE
Water Resources Survey

T. 5N R. 21W Plat No. 18

Photo No. 2P-25

Legal Land Owner Otis L. Lyndes Address Hamilton, Montana - Route #1

Operator Same Address

Water is deliverd by:— 1. Private System; 2. Ditch Company; 3. State Project; x 4. Federal Project; 5. Irrigation District

If under Ditch Company, Irrigation District, or Government Project, state the number of shares or inches, acre feet, as the case may be in said system

App. No. Decree No.	NAME OF APPROPRIATOR TO WHOM DECREED	NAME OF STREAM	Date App. Date Priority	Miner's Inches	In Use	NAME OF DITCH (Water Delivered By)	No.	R/F	P/G/S	Present Irr. Acres	Irrigable Acres
*See											
Ass'n											
Right		Bitterroot River				Republican Ditch	3	R		30	0

NOTE: R—Denotes Regular Irrigation. F—Flood Irrigation. P—Water diverted by means of pumping. G—Water diverted by gravity. S—Stored Water.

Condition of System Good Topography Valley River Basin Columbia River, Bitterroot River,

Adequate Supply: Yes x No. Explain

Remarks

*Otis Lyndes is signed up for 22 Acre under the Ravalli Water Users' Association through Republican Ditch.

Also in: Plat No. Twp. Rge.	Plat No. Twp. Rge.	Plat No. Twp. Rge.
Plat No. Twp. Rge.	Plat No. Twp. Rge.	Plat No. Twp. Rge.

Information From:

Otis Lyndes

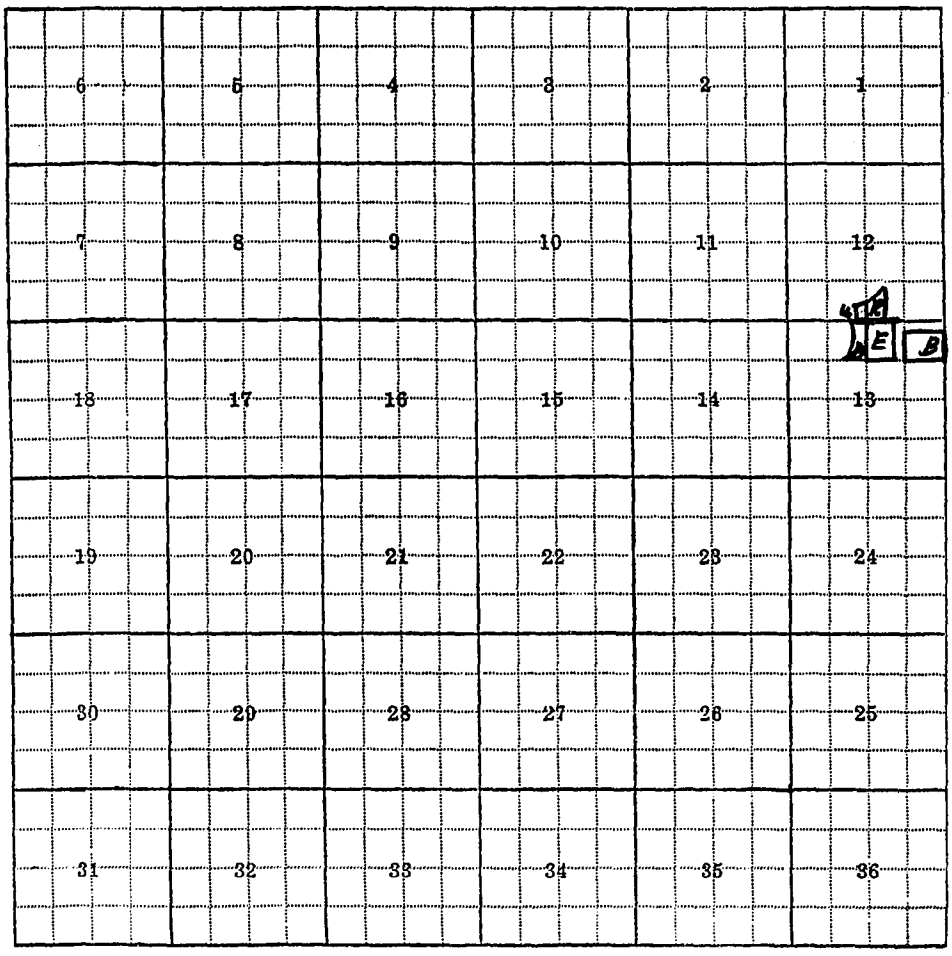

12-R; 12-U; 13-B; 13-E;

12-R, 13-E - Otis & Ruth Lyndes name for ownership.

F-1-A

County Ravalli

STATE OF MONTANA
STATE ENGINEERS OFFICE
Water Resources Survey

T. 5N R. 21W Plat No. 18

Farm Checked: Date 5-7-57

Photo No. 2P-25

By R.J. Peter & T. Neuman

Legal Land Owner Marie MacGregor Address

Operator Same Address

Water is deliverd by:— 1. Private System; x 2. Ditch Company; 3. State Project; 4. Federal Project; 5. Irrigation District

If under Ditch Company, Irrigation District, or Government Project, state the number of shares or inches, acre feet, as the case may be in said system

App. No. Decree No.	NAME OF APPROPRIATOR TO WHOM DECREED	NAME OF STREAM	Date App. Date Priority	Miner's Inches	In Use	NAME OF DITCH (Water Delivered By)	No.	R/F	P/G/S	Present Irr. Acres	Irrigable Acres
*D-989	Leander Mason	Sleeping Child Creek	1880	120	4	Mason Harmony Ditch	1	R		0	4

NOTE: R—Denotes Regular Irrigation. F—Flood Irrigation. P—Water diverted by means of pumping. G—Water diverted by gravity. S—Stored Water.

Condition of System Topography Valley River Basin Columbia River, Sleeping Child Creek,

Adequate Supply: Yes No. x Explain

Remarks

*This is not a stream decree but a ditch decree on Sleeping Child Creek for the amount of water carried in the Mason or Harmony Ditch.

Claims 4 Miner's Inches, see Deed Book 32, Page 27.

Also in: Plat No. Twp. Rge.	Plat No. Twp. Rge.	Plat No. Twp. Rge.
Plat No. Twp. Rge.	Plat No. Twp. Rge.	Plat No. Twp. Rge.

Information From:
Mrs. Toulouse and
Mrs. MacGregor

6	5	4	3	2	1
7	8	9	10	11	12
18	17	16	15	14	13
19	20	21	22	23	24
30	29	28	27	26	25
31	32	33	34	35	36

24-B:

F-1-A

County Ravalli

Farm Checked: Date 8-7-57

By Donald Barrick

STATE OF MONTANA
STATE ENGINEERS OFFICE
Water Resources Survey

T. 5N. R. 21W. Plat No. 18

Photo No. 1P-189; 1P-120;

Legal Land Owner B. J. Martin Address

Operator Charles Snook Address Hamilton, Montana - Route #1

Water is deliverd by:— 1. Private System; x 2. Ditch Company; 3. State Project; 4. Federal Project; 5. Irrigation District

If under Ditch Company, Irrigation District, or Government Project, state the number of shares or inches, acre feet, as the case may be in said system

App. No. Decree No.	NAME OF APPROPRIATOR TO WHOM DECREED	NAME OF STREAM	Date App. Date Priority	Miner's Inches	In Use	NAME OF DITCH (Water Delivered By)	No.	R/F	P/G/S	Present Irr. Acres	Irrigable Acres
D-738	General Securities Co.	Sawtooth Creek	1892	80	Yes	Morgan & Proposed D.	1	R		0	9
D-737	General Securities Co.	Sawtooth Creek	1889	40	Yes	Morgan Ditch	1	R		6	0
D-750	Valley Mercantile Corp.	Sawtooth Creek	1892	60	No (Part)						

NOTE: R—Denotes Regular Irrigation. F—Flood Irrigation. P—Water diverted by means of pumping. G—Water diverted by gravity. S—Stored Water.

Condition of System Fair Topography River Basin Columbia River, Sawtooth Creek,

Adequate Supply: Yes x No Explain

Remarks

Also in: Plat No. Twp. Rge.	Plat No. Twp. Rge.	Plat No. Twp. Rge.
Plat No. Twp. Rge.	Plat No. Twp. Rge.	Plat No. Twp. Rge.

Information From:

Snook

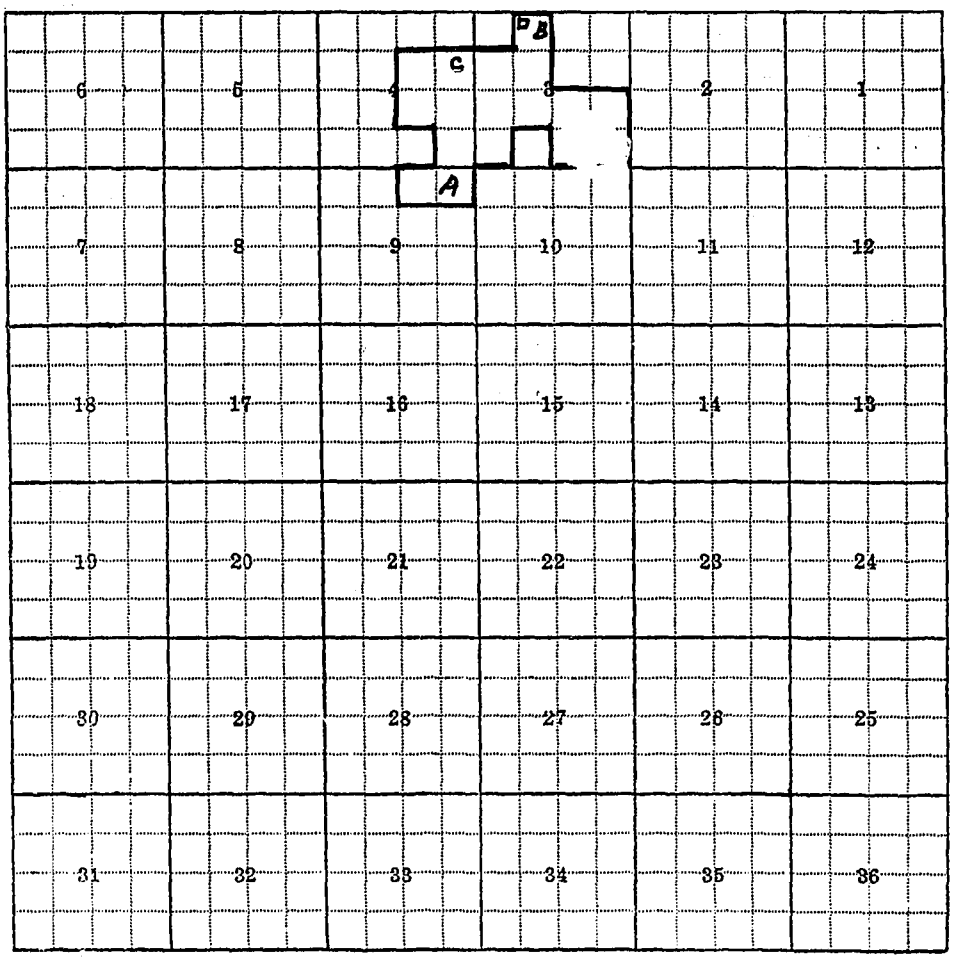
B
C
A
6
5
4
3
2
1
7
8
9
10
11
12
18
17
16
15
14
13
19
20
21
22
23
24
30
29
28
27
26
25
31
32
33
34
35
36

3-B; 4-C; 9-A;

F-1-A

County Ravalli

Farm Checked: Date 8-6-57

By Donald Barrick

STATE OF MONTANA
STATE ENGINEERS OFFICE
Water Resources Survey

T 5N R 21W Plat No. 18

Photo No. 1P-188

Legal Land Owner The Masonic Home of Montana Address

Operator George & Marie Phillips (buying) Address Hamilton, Montana - Route #1

Water is deliverd by:— 1. Private System; x 2. Ditch Company; 3. State Project; 4. Federal Project; 5. Irrigation District

If under Ditch Company, Irrigation District, or Government Project, state the number of shares or inches, acre feet, as the case may be in said system

App. No. Decree No.	NAME OF APPROPRIATOR TO WHOM DECREED	NAME OF STREAM	Date App. Date Priority	Miner's Inches	In Use	NAME OF DITCH (Water Delivered By)	No.	R/F	P/G/S	Present Irr. Acres	Irrigable Acres
D-706	Butte Orch. Co.	Roaring Lion Creek	10-24-88	160	*No	Holt-Tincher Ditch	1	R		0	3

NOTE: R—Denotes Regular Irrigation. F—Flood Irrigation. P—Water diverted by means of pumping. G—Water diverted by gravity. S—Stored Water.

Condition of System Topography River Basin Columbia River, Roaring Lion Creek,

Adequate Supply: Yes No Explain

Remarks

*Entitled to 3/114 Miner's Inches of D-706.

Also in: Plat No. Twp. Rge.	Plat No. Twp. Rge.	Plat No. Twp. Rge.
Plat No. Twp. Rge.	Plat No. Twp. Rge.	Plat No. Twp. Rge.

Information From:

Mrs. Phillips

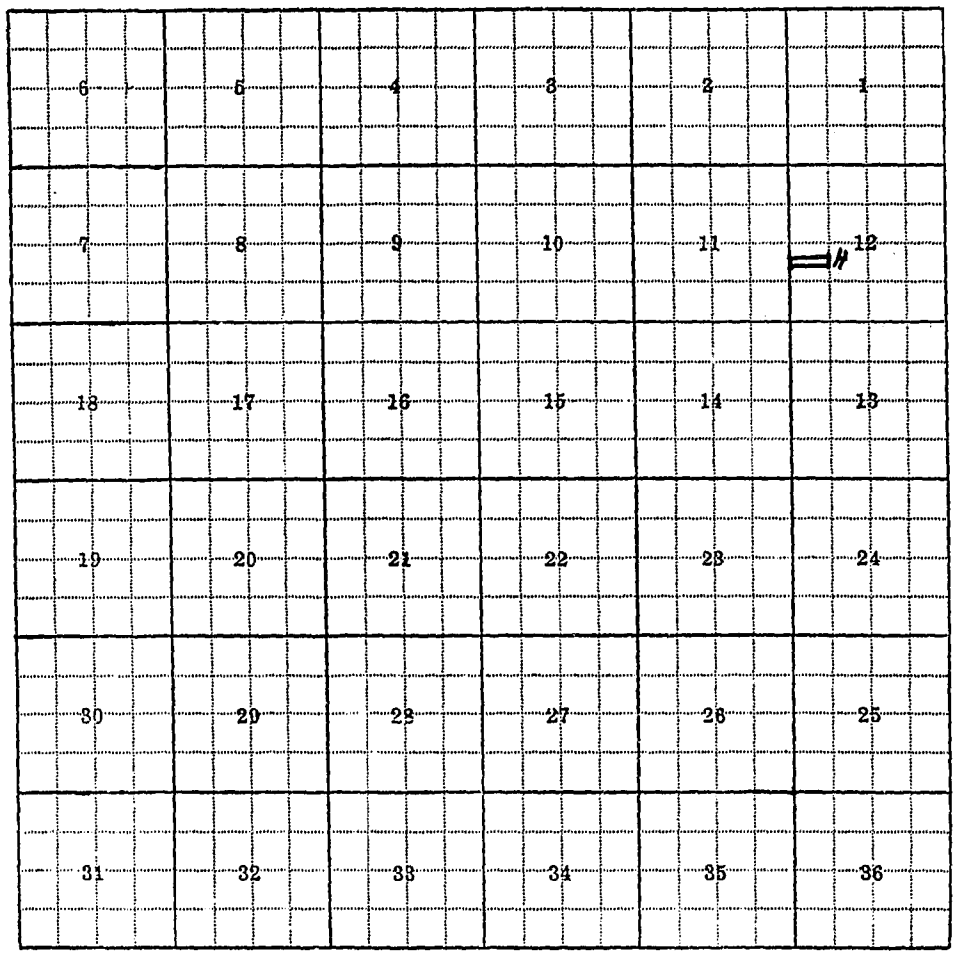
6
5
4
3
2
1
7
8
9
10
11
12
H
18
17
16
15
14
13
19
20
21
22
23
24
30
29
28
27
26
25
31
32
33
34
35
36

12-H;

F-1-A

County Ravalli

STATE OF MONTANA
STATE ENGINEERS OFFICE
Water Resources Survey

T. 5N R. 21W Plat No. 18

Farm Checked: Date 5-9-57

Photo No. 2P-25

By R.J. Peter & T. Newman

Legal Land Owner Alice McCarty Address Missoula, Montana

Operator Varions Address

Water is deliverd by:— 1. Private System; x 2. Ditch Company; 3. State Project; x 4. Federal Project; 5. Irrigation District

If under Ditch Company, Irrigation District, or Government Project, state the number of shares or inches, acre feet, as the case may be in said system

App. No. Decree No.	NAME OF APPROPRIATOR TO WHOM DECREED	NAME OF STREAM	Date App. Date Priority	Miner's Inches	In Use	NAME OF DITCH (Water Delivered By)	No.	R/F	P/G/S	Present Irr. Acres	Irrigable Acres
*D-988	C. F. Heldt	Sleeping Child Creek	1880	160	No	Republican Ditch	1&3	R		0	22
#See											
Ass'n											
Right		Bitterroot River				Republican Ditch	3				

NOTE: R—Denotes Regular Irrigation. F—Flood Irrigation. P—Water diverted by means of pumping. G—Water diverted by gravity. S—Stored Water.

Condition of System Good Topography Valley River Basin Columbia River, Bitterroot River.

Adequate Supply: Yes x No. Explain

Remarks

*This is not a stream decree but a ditch decree on Sleeping Child Creek for the amount of water carried in the Mason or Harmony Ditch. Entitled to 10 miner's inches of this right.

#Alice McCarty is signed up for 10 Miner's Inches under the Ravalli Water Users' Association and 17.5 Acres under the Ravalli Water Users' Association.

Neighbors report only used as pasture - no irrigation past 2 or 3 years.

Also in: Plat No. Twp. Rge.	Plat No. Twp. Rge.	Plat No. Twp. Rge.
Plat No. Twp. Rge.	Plat No. Twp. Rge.	Plat No. Twp. Rge.

Information From:
Otis Lyndes
H. Torenson

6	5	4	3	2	1
7	8	9	10	11	12
18	17	16	15	14	13
19	20	21	22	23	24
30	29	28	27	26	25
31	32	33	34	35	36

13-B:

F-1-A

County Ravalli

STATE OF MONTANA
STATE ENGINEERS OFFICE
Water Resources Survey

T. 5N R. 21W Plat No. 18

Farm Checked: Date 7-15-57

Photo No. 1P-185;

By Donald Barrick

Legal Land Owner Leon & Alice McCrossin Address Hamilton, Montana - Route #1

Operator Same Address

Water is deliverd by:— 1. Private System; x 2. Ditch Company; 3. State Project; 4. Federal Project; 5. Irrigation District

If under Ditch Company, Irrigation District, or Government Project, state the number of shares or inches, acre feet, as the case may be in said system

App. No. Decree No.	NAME OF APPROPRIATOR TO WHOM DECREED	NAME OF STREAM	Date App. Date Priority	Miner's Inches	In Use	NAME OF DITCH (Water Delivered By)	No.	R/F	P/G/S	Present Irr. Acres	Irrigable Acres
D-463	Geo. W. Ward	Camas Creek	4-1-93	50	Yes	Foss					
						McCrossin-Brown Ditch	1	R)		18	0
A-1619	James McCrossin	Zig Creek	10-18-37	All	Yes	Zig Creek	1	R)			

NOTE: R—Denotes Regular Irrigation. F—Flood Irrigation. P—Water diverted by means of pumping. G—Water diverted by gravity. S—Stored Water.

Condition of System Good Topography Bench River Basin Columbia River, Camas Creek, Zig Creek,

Adequate Supply: Yes x No. Explain

Remarks

Lot 25, Blk. 4, Sec. 34. - Wards Cove

Also in: Plat No. Twp. Rge.	Plat No. Twp. Rge.	Plat No. Twp. Rge.
Plat No. Twp. Rge.	Plat No. Twp. Rge.	Plat No. Twp. Rge.

Information From:

Mr. Leon McCrossin



Lot 25, Blk 4 Section 34 - Wards Cove.

F-1-A—5M—1-62—7448

County Ravalli

Farm Checked: Date 7-28-57

By Don

STATE OF MONTANA
STATE ENGINEERS OFFICE
Water Resources Survey

T 5N R 21W Plat No 18

Photo No. 1P - 127

Legal Land Owner W. A. McElroy Trustee Address

Operator Address

Water is delivered by:— 1. Private System; 2. Ditch Company; 3. State Project; 4. Federal Project; 5. Irrigation District

App. No. Decree No.	NAME OF APPROPRIATOR TO WHOM DECREED	NAME OF STREAM	Date App. Date Priority	Miner's Inches	In Use	NAME OF DITCH (Water Delivered By)	No.	R/F	Present Irr. Acres	Irrigable Acres
D-215	Geo W. Ward	Bitterroot River	6-30-03	700						
	No Irrigation									

NOTE: R—Denotes Regular Irrigation. F—Flood Irrigation.

Adequate Supply: Yes..... No..... Explain.....

Remarks.....

River Basin.....

Also in: Plat No..... Twp..... Rge.....	Plat No..... Twp..... Rge.....	Plat No..... Twp..... Rge.....
Plat No..... Twp..... Rge.....	Plat No..... Twp..... Rge.....	Plat No..... Twp..... Rge.....

Information From:
Field Survey

6	5	4	3	2	1
7	8	9	10	11	12
18	17	16	15	14	13 215-216 AD
19	20	21	22	23	24
30	29	28	27	26	25
31	32	33	34	35	36

Land Ownership 13 AD

F-1-A

County ~~Ravalli~~

Farm Checked: Date 7-27-57

By Donald Barrick

STATE OF MONTANA
STATE ENGINEERS OFFICE
Water Resources Survey

T. 5N R. 21W Plat No. 18

Photo No. 1P-188

Legal Land Owner Larry & Alice Morris Address Hamilton, Montana - Route #1

Operator Same Address

Water is deliverd by:— 1. Private System; x 2. Ditch Company; 3. State Project; 4. Federal Project; 5. Irrigation District

If under Ditch Company, Irrigation District, or Government Project, state the number of shares or inches, acre feet, as the case may be in said system

App. No. Decree No.	NAME OF APPROPRIATOR TO WHOM DECREED	NAME OF STREAM	Date App. Date Priority	Miner's Inches	In Use	NAME OF DITCH (Water Delivered By)	No.	R/F	P/G/S	Present Irr. Acres	Irrigable Acres
D-706	Butte Orch. Co.	Roaring Lion Creek	10-24-88	160	1/14	Holt-Tincher	1	R		0	1

NOTE: R—Denotes Regular Irrigation. F—Flood Irrigation. P—Water diverted by means of pumping. G—Water diverted by gravity. S—Stored Water.

Condition of System Good Topography Bench River Basin Columbia River, Roaring Lion Creek,

Adequate Supply: Yes x No Explain

Remarks

Also in: Plat No. Twp. Rge.	Plat No. Twp. Rge.	Plat No. Twp. Rge.
Plat No. Twp. Rge.	Plat No. Twp. Rge.	Plat No. Twp. Rge.

Information From:

Mrs. Morris

6	5	4	3	2	1
7	8	9	10	11	V 12
18	17	16	15	14	13
19	20	21	22	23	24
30	29	28	27	26	25
31	32	33	34	35	36

12-V; Land ownership is in the name of Alice Morris.

F-1-A

County Ravalli

Farm Checked: Date 8-6-57

By Donald Barrick

STATE OF MONTANA
STATE ENGINEERS OFFICE
Water Resources Survey

T 5N R 21W Plat No 18

Photo No 1P-188

Legal Land Owner Gene & Jane Murphy Address Hamilton, Montana - Route #1

Operator Same Address

Water is deliverd by:— 1. Private System; X 2. Ditch Company; 3. State Project; 4. Federal Project; 5. Irrigation District

If under Ditch Company, Irrigation District, or Government Project, state the number of shares or inches, acre feet, as the case may be in said system

App. No. Decree No.	NAME OF APPROPRIATOR TO WHOM DECREED	NAME OF STREAM	Date App. Date Priority	Miner's Inches	In Use	NAME OF DITCH (Water Delivered By)	No.	R/F	P/G/S	Present Irr. Acres	Irrigat Acre
D-706	Butte Orch. Co.	Roaring Lion Creek	10-24-88	160	No	Holt-Tincher Ditch	1	R		0	10

NOTE: R—Denotes Regular Irrigation. F—Flood Irrigation. P—Water diverted by means of pumping. G—Water diverted by gravity. S—Stored Water.

Condition of System Topography Bench River Basin Columbia River, Roaring Lion Cr

Adequate Supply: Yes No Explain

Remarks

Entitled to 5/114 of 160 Miner's Inches of Butte Orch. Co. water - but is not using it.

Also in: Plat No. Twp. Rge.	Plat No. Twp. Rge.	Plat No. Twp. Rge.
Plat No. Twp. Rge.	Plat No. Twp. Rge.	Plat No. Twp. Rge.

Information From:

Mrs. Palin

6	5	4	3	2	1
7	8	9	10	11	12
					AD
18	17	16	15	14	13
19	20	21	22	23	24
30	29	28	27	26	25
31	32	33	34	35	36

12-AD:

F-1-A

County Ravalli

Farm Checked: Date 5-7-57

By R.J. Peter & T. Neuman

STATE OF MONTANA
STATE ENGINEERS OFFICE
Water Resources Survey

T. 5N. R. 21W. Plat No. 18

Photo No. 2P-25

Legal Land Owner S. W. & Mary Murphy Address Hamilton, Montana - Route #1

Operator Same Address

Water is deliverd by:— 1. Private System; x 2. Ditch Company; 3. State Project; x 4. Federal Project; 5. Irrigation District

If under Ditch Company, Irrigation District, or Government Project, state the number of shares or inches, acre feet, as the case may be in said system

App. No. Decree No.	NAME OF APPROPRIATOR TO WHOM DECREED	NAME OF STREAM	Date App. Date Priority	Miner's Inches	In Use	NAME OF DITCH (Water Delivered By)	No.	R/F	P/G/S	Present Irr. Acres	Irrigable Acres
*D-988	C. F. Heldt	Sleeping Child Creek	1880	160	2½	Republican Ditch	1&3	R		0.	2.5

NOTE: R—Denotes Regular Irrigation. F—Flood Irrigation. P—Water diverted by means of pumping. G—Water diverted by gravity. S—Stored Water.

Condition of System ..... Topography ..... River Basin Columbia River, Sleeping Child Creek,

Adequate Supply: Yes..... No..... Explain .....

Remarks

*This is not a stream decree but a ditch decree on Sleeping Child Creek for the amount of water carried in the Mason or Harmony Ditch.

Only irrigates yard and garden at present, does not irrigate rest of land - 2½ Acres. Exchange water from Sleeping Child.

Also in: Plat No..... Twp..... Rge.....	Plat No..... Twp..... Rge.....	Plat No..... Twp..... Rge.....
Plat No..... Twp..... Rge.....	Plat No..... Twp..... Rge.....	Plat No..... Twp..... Rge.....

Information From:

Mr. Murphy

6	5	4	3	2	1
7	8	9	10	11	12
18	17	16	15	14	13 g
19	20	21	22	23	24
30	29	28	27	26	25
31	32	33	34	35	36

13-Z:

F-1-A

County Ravalli

Farm Checked: Date 5-7-57

By R.J. Peter & T. Neuman

STATE OF MONTANA
STATE ENGINEERS OFFICE
Water Resources Survey

T. 5N R. 21W. Plat No. 18

Photo No. 2P-25

Legal Land Owner Walter & Theresa Neaves Address Hamilton, Montana - Route #1

Operator Mike Bader Address Hamilton, Montana - Route #1

Water is deliverd by:— 1. Private System; 2. Ditch Company; 3. State Project; x 4. Federal Project; 5. Irrigation District

If under Ditch Company, Irrigation District, or Government Project, state the number of shares or inches, acre feet, as the case may be in said system

App. No. Decree No.	NAME OF APPROPRIATOR TO WHOM DECREED	NAME OF STREAM	Date App. Date Priority	Miner's Inches	In Use	NAME OF DITCH (Water Delivered By)	No.	R/F	P/G/S	Present Irr. Acres	Irrigable Acres
*See											
Ass'n											
Rights		Bitterroot River				Republican Ditch	3	R		4	0

NOTE: R—Denotes Regular Irrigation. F—Flood Irrigation. P—Water diverted by means of pumping. G—Water diverted by gravity. S—Stored Water.

Condition of System Good Topography Valley River Basin Columbia River, Bitterroot River,

Adequate Supply: Yes x No Explain

Remarks

*Walter Neaves is signed up [illegible] minimum amount under the Ravalli Water Users' Association through Republican Ditch
Has right to Mason-Harmony Ditch but doesn't use it - claims unable to get any water to place.

Also in:								
Plat No.	Twp.	Rge.	Plat No.	Twp.	Rge.	Plat No.	Twp.	Rge.
Plat No.	Twp.	Rge.	Plat No.	Twp.	Rge.	Plat No.	Twp.	Rge.

Information From:

Mrs. Bader

6	5	4	3	2	1
7	8	9	10	11	12
18	17	16	15	14	13
					AC
					D
19	20	21	22	23	24
30	29	28	27	26	25
31	32	33	34	35	36

13-AC; 24-D;

F-1-A

County Ravalli

STATE OF MONTANA
STATE ENGINEERS OFFICE
Water Resources Survey

T. 5N R. 21W Plat No. 18

Farm Checked: Date 7-30-57

Photo No. 2P-26

By Donald Barrick

Legal Land Owner John & Margaret Nyberg Address Hamilton, Montana - Route #1

Operator Same Address

Water is deliverd by:— 1. Private System; X 2. Ditch Company; 3. State Project; X 4. Federal Project; 5. Irrigation District

If under Ditch Company, Irrigation District, or Government Project, state the number of shares or inches, acre feet, as the case may be in said system

App. No. Decree No.	NAME OF APPROPRIATOR TO WHOM DECREED	NAME OF STREAM	Date App. Date Priority	Miner's Inches	In Use	NAME OF DITCH (Water Delivered By)	No.	R/F	P/G/S	Present Irr. Acres	Irrigable Acres
*See											
Ass'n		Bitterroot River				Republican Ditch	3	R		9	0
Use		Slough				Sprinkler	1	R	S	10	0

NOTE: R—Denotes Regular Irrigation. F—Flood Irrigation. P—Water diverted by means of pumping. G—Water diverted by gravity. S—Stored Water.

Condition of System Good Topography River bottom River Basin Columbia River, Bitterroot River, Slough,

Adequate Supply: Yes X No Explain

Remarks

*John Nyberg is signed up for minimum acres under the Ravalli Water Users' Association through Republican Ditch.
Pumps water from a slough to irrigate 10 Acres by sprinklers. 455 gallons per minute.

Also in: Plat No. Twp. Rge.	Plat No. Twp. Rge.	Plat No. Twp. Rge.
Plat No. Twp. Rge.	Plat No. Twp. Rge.	Plat No. Twp. Rge.

Information From:

Mr. Nyberg

6	5	4	3	2	1
7	8	9	10	11	12
18	17	16	15	14	13
19	20	21	22	23	24
30	29	28	27	26	25
31	32	33	34	35	36

12-Q:

F-1-A

County Ravalli

Farm Checked: Date 4-30-57

By T. Neuman & D. Barrick

STATE OF MONTANA
STATE ENGINEERS OFFICE
Water Resources Survey

T 5N R 21W Plat No. 18

Photo No. 2P-23

Legal Land Owner Thomas Oertli and Leonard & Minnie Oertli Address Hamilton, Montana

Operator Same Address

Water is deliverd by:— 1. Private System; 2. Ditch Company; 3. State Project; X 4. Federal Project; 5. Irrigation District X

If under Ditch Company, Irrigation District, or Government Project, state the number of shares or inches, acre feet, as the case may be in said system

App. No. Decree No.	NAME OF APPROPRIATOR TO WHOM DECREED	NAME OF STREAM	Date App. Date Priority	Miner's Inches	In Use	NAME OF DITCH (Water Delivered By)	No.	R/F	P/G/S	Present Irr. Acres	Irrigable Acres
*See											
Dist.		Rock Creek				Bitterroot Irrigation					
						District Canal	5	R		32	0
D-186	Benjamin Oertli	Bitterroot River	5-1-00	200	25	Hedge Ditch	3	R		3	0
A-1302	Jason J. Jones	Unnamed Gulches	4-15-10	All	No						

NOTE: R—Denotes Regular Irrigation. F—Flood Irrigation. P—Water diverted by means of pumping. G—Water diverted by gravity. S—Stored Water.

Condition of System Good Topography Bench and bottom River Basin Columbia River, Rock Creek (Lake Como), Bitterroot River.

Adequate Supply: Yes x No Explain

Remarks

*Thomas Oertli, et al, is signed up for 30 Acres under the Bitterroot Irrigation District.
Jones is operator of area below Hedge Ditch has private right through Hedge Ditch.

Also in: Plat No. Twp. Rge.	Plat No. Twp. Rge.	Plat No. Twp. Rge.
Plat No. Twp. Rge.	Plat No. Twp. Rge.	Plat No. Twp. Rge.

Information From:
Leonard Oertli

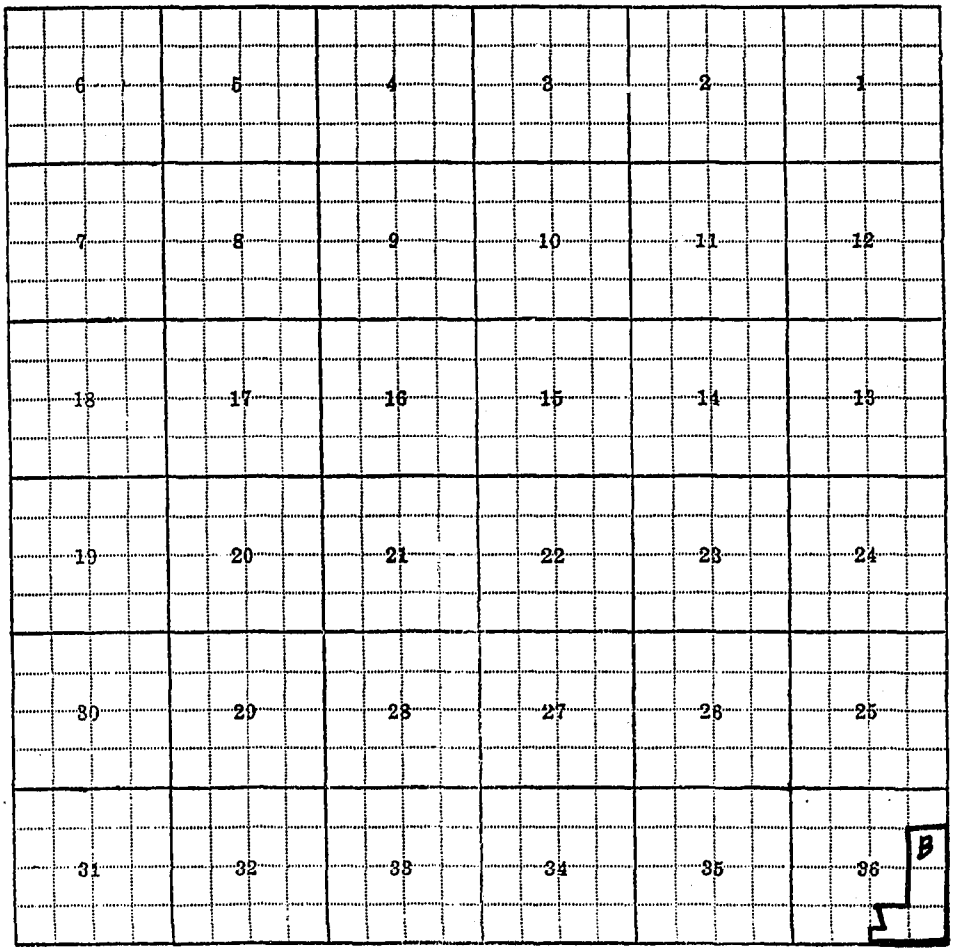
6
5
4
3
2
1
7
8
9
10
11
12
18
17
16
15
14
13
19
20
21
22
23
24
30
29
28
27
26
25
31
32
33
34
35
36
B

36-B:

F-1-A

County Ravalli

Farm Checked: Date 7-14-57

By Donald Barrick

STATE OF MONTANA
STATE ENGINEERS OFFICE
Water Resources Survey

T 5N R 21W Plat No. 18

Photo No. 1P-187

Legal Land Owner Alton & Adeline Olson Address Hamilton, Montana - Route #1

Operator Same Address

Water is deliverd by:— 1. Private System; X 2. Ditch Company; 3. State Project; 4. Federal Project; 5. Irrigation District

If under Ditch Company, Irrigation District, or Government Project, state the number of shares or inches, acre feet, as the case may be in said system

App. No. Decree No.	NAME OF APPROPRIATOR TO WHOM DECREED	NAME OF STREAM	Date App. Date Priority	Miner's Inches	In Use	NAME OF DITCH (Water Delivered By)	No.	R/F	P/G/S	Present Irr. Acres	Irrigable Acres
A-844	James Cleven	Roaring Lion Creek	3-2^ 09	40	Yes	Decker Ditch	1	R		14	0
D-707	Sarah Cleveland	Roaring Lion Creek	7-15-89	155	Yes	Cleveland-Reimel Ditch	1	R)		136	40
D-718	Lloyd Reimel Exect.							)			
	O. J. Reimel Est.	Roaring Lion Creek	7-15-89	160	Yes	Cleveland-Reimel Ditch	1	R)			
D-712	Hans Falster	Roaring Lion Creek	5-1-98	28.4	Yes	Cleveland-Reimel Ditch	1	R)			
Use		Waste				Kyle Ditch	1	R		0	9

NOTE: R—Denotes Regular Irrigation. F—Flood Irrigation. P—Water diverted by means of pumping. G—Water diverted by gravity. S—Stored Water.

Condition of System Good Topography Bottom Land & Bench River Basin Columbia River, Roaring Lion Cr.,
Adequate Supply: Yes x No Explain Waste
Remarks

Also in: Plat No. Twp. Rge.	Plat No. Twp. Rge.	Plat No. Twp. Rge.
Plat No. Twp. Rge.	Plat No. Twp. Rge.	Plat No. Twp. Rge.

Information From:
Mr. Olson

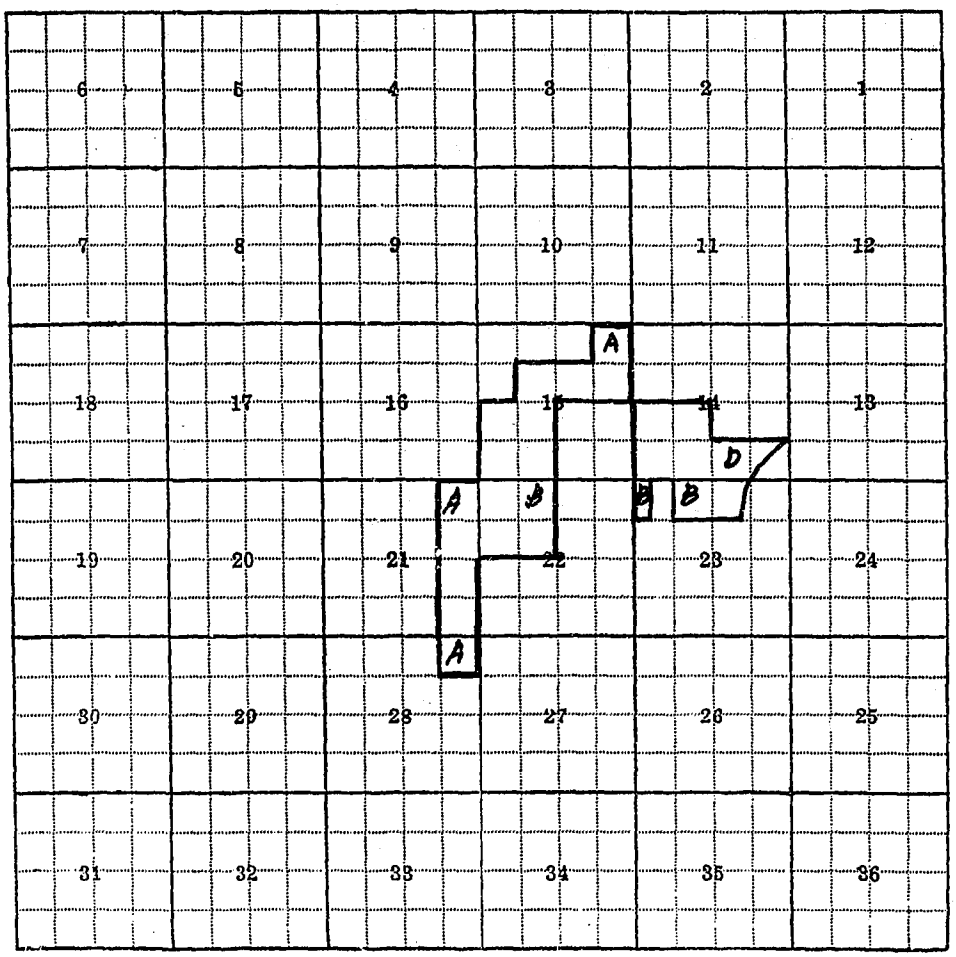

14-D, 15-A, 21-A, 22-B, 23-B , 28-A

F-1-A

County Ravalli

Farm Checked: Date 8-6-57

By Donald Barrick

STATE OF MONTANA
STATE ENGINEERS OFFICE
Water Resources Survey

T. 5N R. 21W Plat No 18

Photo No. 1P-188

Legal Land Owner Cecilia Palin Address Hamilton, Montana - Route #1

Operator Same Address

Water is deliverd by:— 1. Private System; x 2. Ditch Company; 3. State Project; 4. Federal Project; 5. Irrigation District

If under Ditch Company, Irrigation District, or Government Project, state the number of shares or inches, acre feet, as the case may be in said system

App. No. Decree No.	NAME OF APPROPRIATOR TO WHOM DECREED	NAME OF STREAM	Date App. Date Priority	Miner's Inches	In Use	NAME OF DITCH (Water Delivered By)	No.	R/F	P/G/S	Present Irr. Acres	Irriga. Acre
*D-706	Butte Orchard Co.	Roaring Lion Creek	10-24-88	160	10/114	Holt-Tincher Ditch	1	R		0	5

NOTE: R—Denotes Regular Irrigation. F—Flood Irrigation. P—Water diverted by means of pumping. G—Water diverted by gravity. S—Stored Water.

Condition of System Good Topography Bench River Basin Columbia River, Roaring Lion Cr

Adequate Supply: Yes x No Explain

Remarks *Uses 5/114 but entitled to 10/114

Also in: Plat No. Twp. Rge.	Plat No. Twp. Rge.	Plat No. Twp. Rge.
Plat No. Twp. Rge.	Plat No. Twp. Rge.	Plat No. Twp. Rge.

Information From:
Mrs. Palin

18
T5N-R21W

F-1-A 3M-9-55

County Ravalli

Farm Checked: Date 7-29-57

By Donald Barrick

STATE OF MONTANA
STATE ENGINEERS OFFICE
Water Resources Survey

T. 5N R. 21W Plat No. 18

Photo No. 2P-26

Legal Land Owner Albert (L.) & Mary Abbott Address Hamilton, Montana - Route #1

Operator Same Address

Water is deliverd by:— 1. Private System; 2. Ditch Company; 3. State Project; x 4. Federal Project; 5. Irrigation District

If under Ditch Company, Irrigation District, or Government Project, state the number of shares or inches, acre feet, as the case may be in said system

App. No. Decree No.	NAME OF APPROPRIATOR TO WHOM DECREED	NAME OF STREAM	Date App. Date Priority	Miner's Inches	In Use	NAME OF DITCH (Water Delivered By)	No.	R/F	P/G/S	Present Irr. Acres	Irrigable Acres
*See											
Ass'n		Bitterroot River				Republican Ditch	3	R		35	0

NOTE: R—Denotes Regular Irrigation. F—Flood Irrigation. P—Water diverted by means of pumping. G—Water diverted by gravity. S—Stored Water.

Condition of System Good Topography River Bottom River Basin Columbia River, Bitterroot River,

Adequate Supply: Yes x No Explain

Remarks

*Albert (L.) Abbott is signed up for 35 Acres under the Ravalli Water Users' Association through Republican Ditch.

Also in: Plat No. Twp. Rge.	Plat No. Twp. Rge.	Plat No. Twp. Rge.
Plat No. Twp. Rge.	Plat No. Twp. Rge.	Plat No. Twp. Rge.

Information From:

Mrs. Abbott

6	5	4	3	2	1
7	8	9	10	11	12 M
18	17	16	15	14	13
19	20	21	22	23	24
30	29	28	27	26	25
31	32	33	34	35	36

12-M:

F-1-A 3M-9-55

County Ravalli

Farm Checked: Date 5-9-57

By R.J. Peter & D. Pouliot

STATE OF MONTANA
STATE ENGINEERS OFFICE
Water Resources Survey
3

T 5N R 21W Plat No. 18

Photo No. 2P-25

Legal Land Owner Elizabeth R. Alkire Address Hamilton, Montana - Route #1

Operator Same Address

Water is deliverd by:— 1. Private System; 2. Ditch Company; 3. State Project; X 4. Federal Project; 5. Irrigation District

If under Ditch Company, Irrigation District, or Government Project, state the number of shares or inches, acre feet, as the case may be in said system

App. No. Decree No.	NAME OF APPROPRIATOR TO WHOM DECREED	NAME OF STREAM	Date App. Date Priority	Miner's Inches	In Use	NAME OF DITCH (Water Delivered By)	No.	R/F	P/G/S	Present Irr. Acres	Irrigable Acres
*See											
Ass'n											
Right		Bitterroot River				Republican Ditch	3	R		20	0

NOTE: R—Denotes Regular Irrigation. F—Flood Irrigation. P—Water diverted by means of pumping. G—Water diverted by gravity. S—Stored Water.

Condition of System Good Topography Valley River Basin Columbia River, Bitterroot River,

Adequate Supply: Yes X No Explain

Remarks

*Mrs. Elizabeth Alkire is signed up for 20 acres under the Ravalli Water Users' Association

Also in: Plat No. Twp. Rge.	Plat No. Twp. Rge.	Plat No. Twp. Rge.
Plat No. Twp. Rge.	Plat No. Twp. Rge.	Plat No. Twp. Rge.

Information From:

Mrs. Alkire

6	5	4	3	2	1
7	8	9	10	11	12
18	17	16	15	14	13
19	20	21	22	23	24
30	29	28	27	26	25
31	32	33	34	35	36

13-U1

F-1-A 3M-9-55

County Ravalli

Farm Checked: Date 7-10-57

By Donald Barrick

STATE OF MONTANA
STATE ENGINEERS OFFICE
Water Resources Survey
3

T. 5N R 21W Plat No. 18

Photo No. 1P-186

Legal Land Owner Wm. & Lucille Anderson Address Hamilton, Montana - Route #1

Operator Same Address

Water is deliverd by:— 1. Private System; 2. Ditch Company; 3. State Project; 4. Federal Project; 5. Irrigation District x

If under Ditch Company, Irrigation District, or Government Project, state the number of shares or inches, acre feet, as the case may be in said system

App. No. Decree No.	NAME OF APPROPRIATOR TO WHOM DECREED	NAME OF STREAM	Date App. Date Priority	Miner's Inches	In Use	NAME OF DITCH (Water Delivered By)	No.	R/F	P/G/S	Present Irr. Acres	Irrigable Acres
*See											
Dist.		Lost Horse Creek &									
		Bitterroot River				Ward Ditch	5	R		1.5	0

NOTE: R—Denotes Regular Irrigation. F—Flood Irrigation. P—Water diverted by means of pumping. G—Water diverted by gravity. S—Stored Water.

Condition of System Good Topography 1st Bench River Basin Columbia River, Bitterroot River,

Adequate Supply: Yes x No. Explain

Remarks

* Robert Stuart & Wm. Anderson are using the same 1.5 miner's inches of the Ward Irrigation District Water.

Also in: Plat No. Twp. Rge.	Plat No. Twp. Rge.	Plat No. Twp. Rge.
Plat No. Twp. Rge.	Plat No. Twp. Rge.	Plat No. Twp. Rge.

Information From:

Mrs. Anderson

6	5	4	3	2	1
7	8	9	10	11	12
18	17	16	15	14	13
19	20	21	22	23	24
30	29	28	27	26	25
31	32	33	34	35	36

23-G;

F-1-A 3M-9-55

County Ravalli

Farm Checked: Date 8-6-57

By Donald Barrick

STATE OF MONTANA
STATE ENGINEERS OFFICE
Water Resources Survey

T. 5N R. 21W Plat No. 18

Photo No. 1P-188

Legal Land Owner Samuel Bassett Address Hamilton, Montana - Route #1

Operator Geo. & Marie Phillips (buying) Address

Water is deliverd by:— 1. Private System; X 2. Ditch Company; 3. State Project; 4. Federal Project; 5. Irrigation District

If under Ditch Company, Irrigation District, or Government Project, state the number of shares or inches, acre feet, as the case may be in said system

App. No. Decree No.	NAME OF APPROPRIATOR TO WHOM DECREED	NAME OF STREAM	Date App. Date Priority	Miner's Inches	In Use	NAME OF DITCH (Water Delivered By)	No.	R/F	P/G/S	Present Irr. Acres	Irrigable Acres
D-706	Butte Orch. Co.	Roaring Lion Creek	10-24-88	160	No*	Holt-Tincher Ditch	1	R		0	5

NOTE: R—Denotes Regular Irrigation. F—Flood Irrigation. P—Water diverted by means of pumping. G—Water diverted by gravity. S—Stored Water.

Condition of System Topography River Basin Columbia River, Roaring Lion Creek,

Adequate Supply: Yes No Explain

Remarks *Entitled to 5/114 Miner's Inches of D-706.

Also in: Plat No. Twp. Rge.	Plat No. Twp. Rge.	Plat No. Twp. Rge.
Plat No. Twp. Rge.	Plat No. Twp. Rge.	Plat No. Twp. Rge.

Information From:

Mrs. Phillips

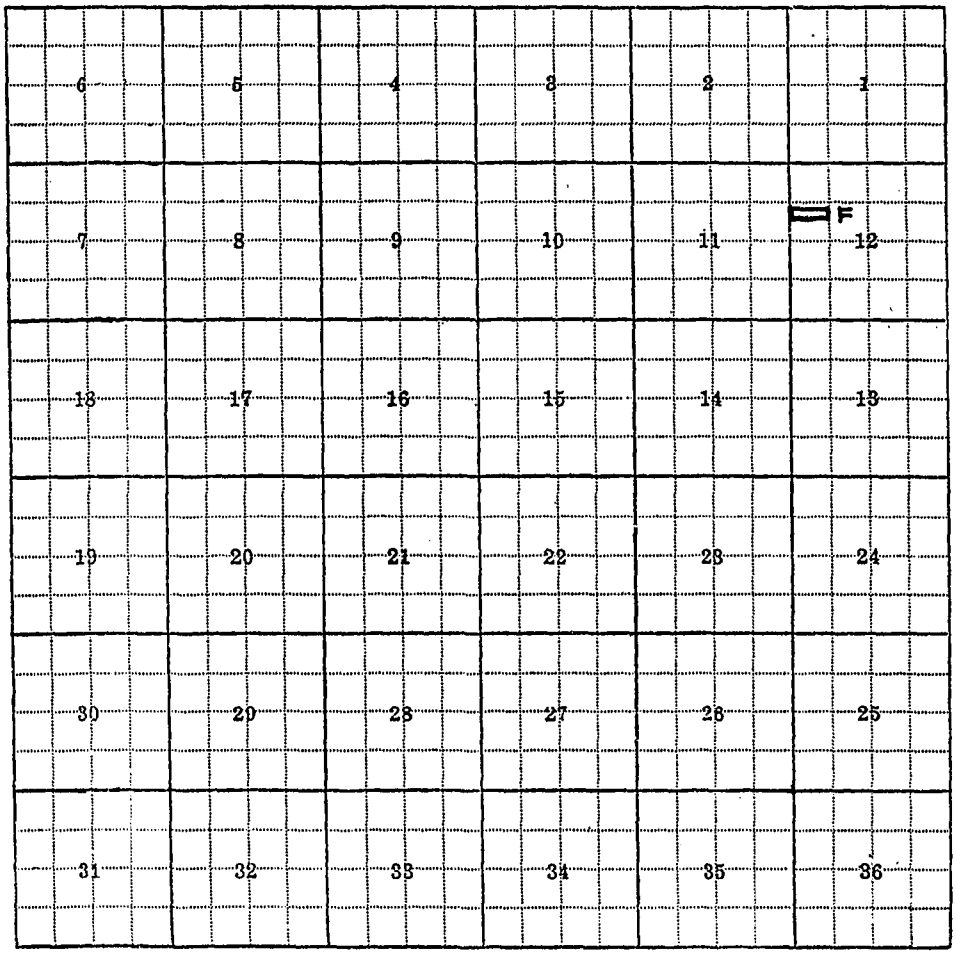
6
5
4
3
2
1
7
8
9
10
11
F
12
18
17
16
15
14
13
19
20
21
22
23
24
30
29
28
27
26
25
31
32
33
34
35
36

12-F;

F-1-A 3M-9-55

County Ravalli

Farm Checked: Date 7-31-57

By Donald Barrick

STATE OF MONTANA
STATE ENGINEERS OFFICE
Water Resources Survey
3

T 5N R 21W Plat No. 18

Photo No. 2P-28

Legal Land Owner J. N. & Lillian Blodgett Address Hamilton, Montana - Route #1

Operator Same Address

Water is delivered by:— 1. Private System; 2. Ditch Company; 3. State Project; x 4. Federal Project; 5. Irrigation District

If under Ditch Company, Irrigation District, or Government Project, state the number of shares or inches, acre feet, as the case may be in said system

App. No. Decree No.	NAME OF APPROPRIATOR TO WHOM DECREED	NAME OF STREAM	Date App. Date Priority	Miner's Inches	In Use	NAME OF DITCH (Water Delivered By)	No.	R/F	P/G/S	Present Irr. Acres	Irrigable Acres
*D-812	Percy H. Edwards	Skalkaho Creek	5-1-72	60	Yes	Republican Ditch	3	R		0	12

NOTE: R—Denotes Regular Irrigation. F—Flood Irrigation. P—Water diverted by means of pumping. G—Water diverted by gravity. S—Stored Water.

Condition of System Good Topography River Basin Columbia River, Skalkaho Creek

Adequate Supply: Yes x No Explain

Remarks

*Trading Skalkaho water for Republican Ditch Water.

Is also using water from a Pond formed by Waste water. No Filing.

Also in: Plat No. 15 Twp. 6N Rge. 21W	Plat No. Twp. Rge.	Plat No. Twp. Rge.
Plat No. Twp. Rge.	Plat No. Twp. Rge.	Plat No. Twp. Rge.

Information From:

Mr. Blodgett

A

6	5	4	3	2	1
7	8	9	10	11	12
18	17	16	15	14	13
19	20	21	22	23	24
30	29	28	27	26	25
31	32	33	34	35	36

1-A;

F-1-A

County Ravalli

Farm Checked: Date 7-16-57

By Donald Barrick

STATE OF MONTANA
STATE ENGINEERS OFFICE
Water Resources Survey

T 5N R 21W Plat No. 18

Photo No. 1P-187

Legal Land Owner Ted & Felsie D. Boldt Address Hamilton, Montana - Route #1

Operator Same Address

Water is deliverd by:— 1. Private System; X 2. Ditch Company; 3. State Project; 4. Federal Project; 5. Irrigation District

If under Ditch Company, Irrigation District, or Government Project, state the number of shares or inches, acre feet, as the case may be in said system

App. No. Decree No.	NAME OF APPROPRIATOR TO WHOM DECREED	NAME OF STREAM	Date App. Date Priority	Miner's Inches	In Use	NAME OF DITCH (Water Delivered By)	No.	R/F	P/G/S	Present Irr. Acres	Irrigable Acres
*A-848	W. L. Decker	Roaring Lion Creek	3-8-09	80	No	Ecclestone-Foster D.	1	R)		0	52
*D-710	John Ecclestone	Roaring Lion Creek	5-1-01	43.6	No	Ecclestone-Foster D.	1	R)			
D-708	W. L. Decker	Roaring Lion Creek	5-1-97	160	Yes	Decker Ditch	1	R)		54	83
A-1384	W. L. Decker	Unnamed Spring	2-1-09	40	All	Decker Ditch	1	R)			
D-708	W. L. Decker	Roaring Lion Creek	5-1-97	160	Yes	Old Decker Ditch	1	R)		0	54
*A-846	W. L. Decker	Roaring Lion Creek	5-21-08	160	No	Old Decker Ditch	1	R)			

NOTE: R—Denotes Regular Irrigation. F—Flood Irrigation. P—Water diverted by means of pumping. G—Water diverted by gravity. S—Stored Water.

Condition of System Good Topography Bench River Basin Columbia River, Roaring Lion Cr.

Adequate Supply: Yes x No Explain Unnamed Spring

Remarks * Not being used at present, but will be.

Book 2 - Water Rights - Page 564

Also in: Plat No. Twp. Rge.	Plat No. Twp. Rge.	Plat No. Twp. Rge.
Plat No. Twp. Rge.	Plat No. Twp. Rge.	Plat No. Twp. Rge.

Information From:

Mr. & Mrs. Boldt

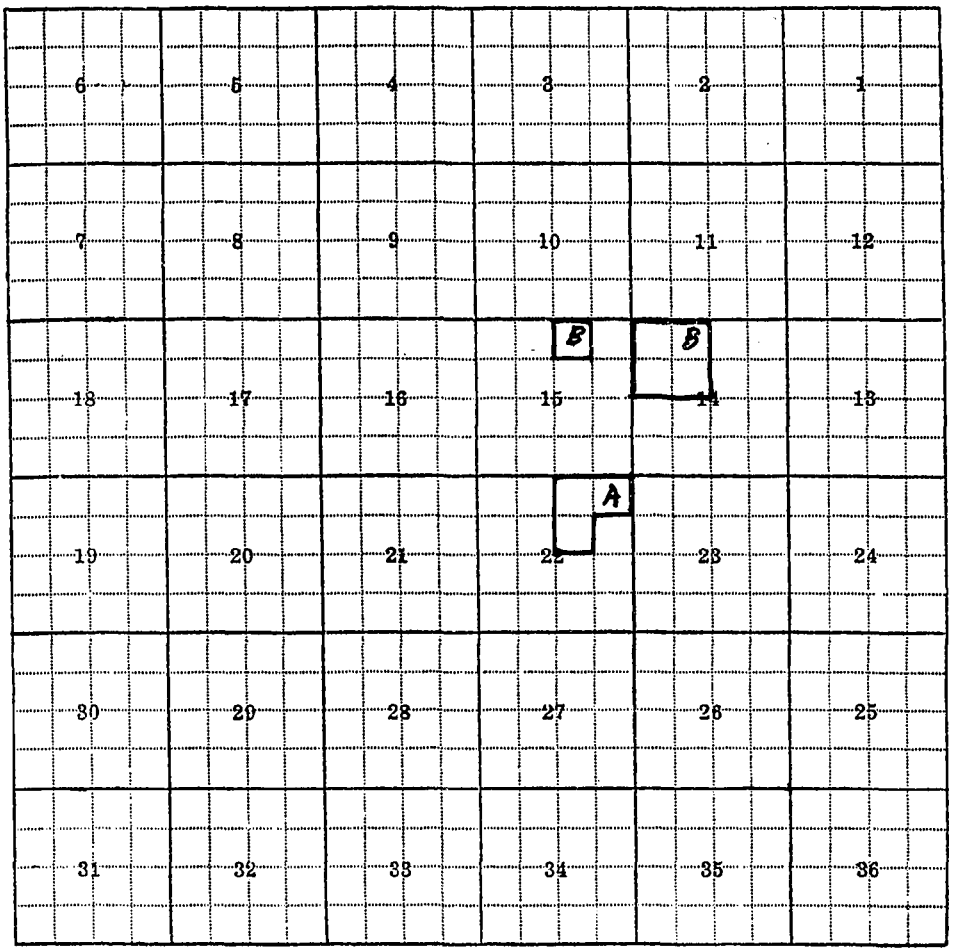

14-B, 15-B, 22-A

14-B, 15-B, - in Felsie D. Boldt name on ownership.

F-1-A

County Ravalli

Farm Checked: Date 7-15-57

By Donald Barrick

STATE OF MONTANA
STATE ENGINEERS OFFICE
Water Resources Survey

T 5N R 21W Plat No. 18

Photo No. 1P-185

Legal Land Owner Bruce & Marjorie Brown Address Hamilton, Montana - Route #1

Operator Address

Water is deliverd by:— 1. Private System; X 2. Ditch Company; 3. State Project; 4. Federal Project; 5. Irrigation District

If under Ditch Company, Irrigation District, or Government Project, state the number of shares or inches, acre feet, as the case may be in said system

App. No. Decree No.	NAME OF APPROPRIATOR TO WHOM DECREED	NAME OF STREAM	Date App. Date Priority	Miner's Inches	In Use	NAME OF DITCH (Water Delivered By)	No.	R/F	P/G/S	Present Irr. Acres	Irrigable Acres
D-457	Martin Groghan &										
	A. C. M.	Camas Creek	6-1-91	150	Yes	Foss McCrossin-Brown D.	1	R		39	0

NOTE: R—Denotes Regular Irrigation. F—Flood Irrigation. P—Water diverted by means of pumping. G—Water diverted by gravity. S—Stored Water.

Condition of System Good Topography Bench River Basin Columbia River, Camas Creek

Adequate Supply: Yes x No Explain

Remarks

Also in: Plat No. Twp. Rge.	Plat No. Twp. Rge.	Plat No. Twp. Rge.
Plat No. Twp. Rge.	Plat No. Twp. Rge.	Plat No. Twp. Rge.

Information From:

Mr. Brown

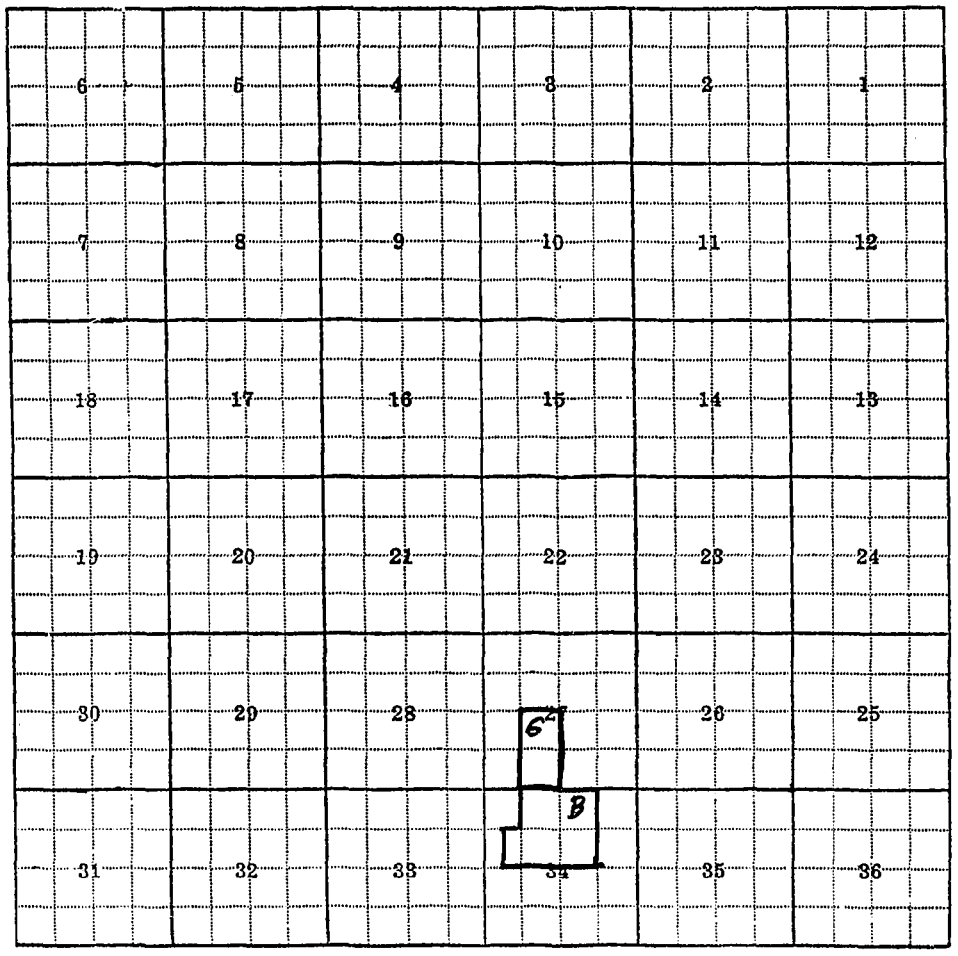
6
5
4
3
2
1
7
8
9
10
11
12
18
17
16
15
14
13
19
20
21
22
23
24
30
29
28
27
26
25
G
B
31
32
33
34
35
36

27-G, 34-B

F-1-A 3M-9-55

County Ravalli

Farm Checked: Date 5-8-57

By R.J. Peter & T. Neuman

STATE OF MONTANA
STATE ENGINEERS OFFICE
Water Resources Survey

T 5N R 21W Plat No. 18

Photo No. 2P-25

Legal Land Owner Gilbert, Donald, Violet Burgoyne Address

Operator Jim Wilson Address Hamilton, Montana - Route #1

Water is deliverd by:— 1. Private System; 2. Ditch Company; 3. State Project; x 4. Federal Project; 5. Irrigation District

If under Ditch Company, Irrigation District, or Government Project, state the number of shares or inches, acre feet, as the case may be in said system

App. No. Decree No.	NAME OF APPROPRIATOR TO WHOM DECREED	NAME OF STREAM	Date App. Date Priority	Miner's Inches	In Use	NAME OF DITCH (Water Delivered By)	No.	R/F	P/G/S	Present* Irr. Acres	Irrigable Acres
*See											
Ass'n		Bitterroot River				Hedge Ditch	3	R		10	0
Rights		Bitterroot River				Republican Ditch	3	R		7	0

NOTE: R—Denotes Regular Irrigation. F—Flood Irrigation. P—Water diverted by means of pumping. G—Water diverted by gravity. S—Stored Water.

Condition of System Good Topography Valley River Basin Columbia River, Bitterroot River,

Adequate Supply: Yes x No Explain

Remarks

*Mrs. James Wilson is signed up for 28.05 Acres under the Ravalli Water Users' Association.
Has right from Sleeping Child, No longer uses claim, unable to get water to place.

Also in: Plat No. Twp. Rge.	Plat No. Twp. Rge.	Plat No. Twp. Rge.
Plat No. Twp. Rge.	Plat No. Twp. Rge.	Plat No. Twp. Rge.

Information From:

Mrs. Wilson

6	5	4	3	2	1
7	8	9	10	11	12
18	17	16	15	14	13 V
19	20	21	22	23	24
30	29	28	27	26	25
31	32	33	34	35	36

13-V:

F-1-A

County Ravalli

Farm Checked: Date 6-26-57

By Donald Barrick

STATE OF MONTANA
STATE ENGINEERS OFFICE
Water Resources Survey

T 5N R 21W Plat No. 18

Photo No. 1P-184

Legal Land Owner W. H. Chadwick Address

Operator Chadwick Bros. Address Hamilton, Montana - Route #1

Water is deliverd by:— 1. Private System; x 2. Ditch Company; 3. State Project; 4. Federal Project; 5. Irrigation District

If under Ditch Company, Irrigation District, or Government Project, state the number of shares or inches, acre feet, as the case may be in said system

App. No. Decree No.	NAME OF APPROPRIATOR TO WHOM DECREED	NAME OF STREAM	Date App. Date Priority	Miner's Inches	In Use	NAME OF DITCH (Water Delivered By)	No.	R/F	P/G/S	Present Irr. Acres	Irrigable Acres
D-463	Geo. W. Ward	Camas Creek	7-1-82	50	Yes	Chadwick Ditches	1	R		105	0

NOTE: R—Denotes Regular Irrigation. F—Flood Irrigation. P—Water diverted by means of pumping. G—Water diverted by gravity. S—Stored Water.

Condition of System Good Topography Bench River Basin Columbia River, Camas Creek

Adequate Supply: Yes x No Explain

Remarks Uses some of Foss's water when he isn't using it.
Also in Charlos Heights Orchards #2
Also in Wards Cove

Also in: Plat No. 21 Twp. 4 Rge. 21W	Plat No. Twp. Rge.	Plat No. Twp. Rge.
Plat No. Twp. Rge.	Plat No. Twp. Rge.	Plat No. Twp. Rge.

Information From:

Mr. Chadwick

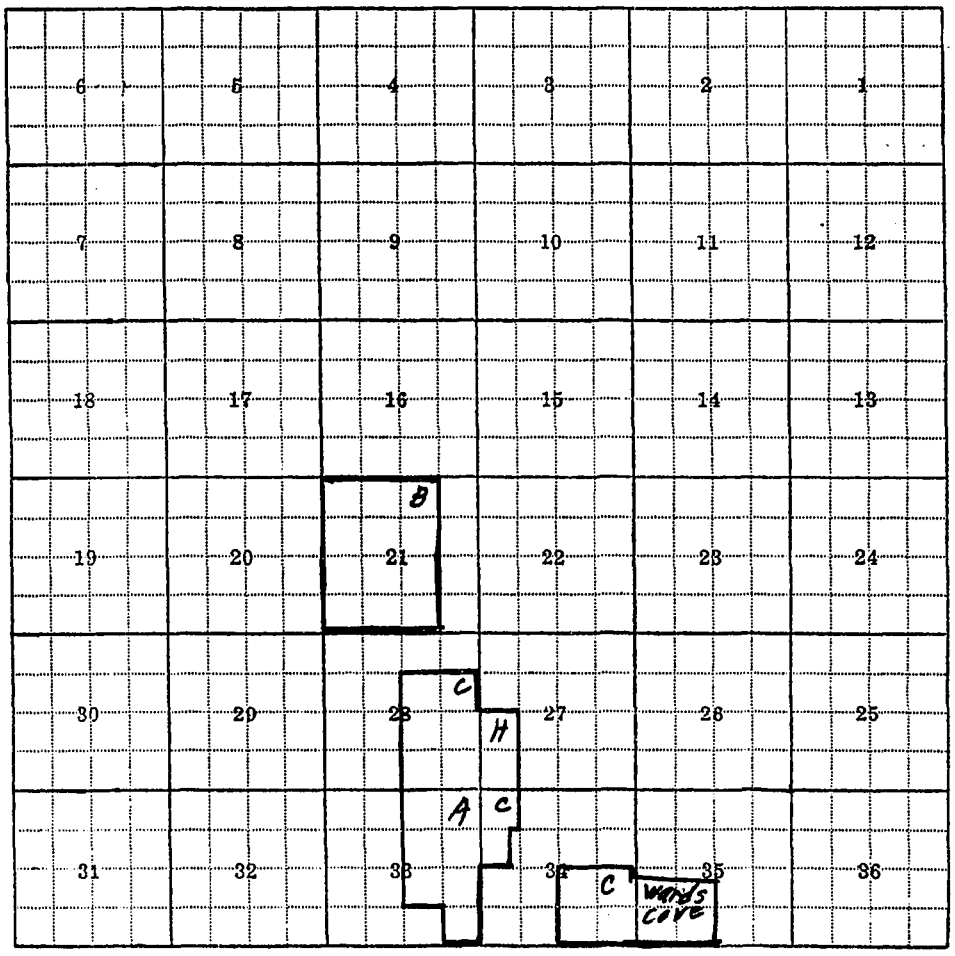

21-B, 27-H, 28-C, 33-A, 34-C

F-1-A 3M-9-55

County Ravalli

Farm Checked: Date 7-9-57

By Donald Barrick

STATE OF MONTANA
STATE ENGINEERS OFFICE
Water Resources Survey

T. 5N R. 21W Plat No. 18

Photo No. 1P-185

Legal Land Owner Harold & Jean Cook Address

Operator Arch Stewart (buying) Address Hamilton, Montana - Route #1

Water is deliverd by:— 1. Private System; x 2. Ditch Company; 3. State Project; 4. Federal Project; 5. Irrigation District

If under Ditch Company, Irrigation District, or Government Project, state the number of shares or inches, acre feet, as the case may be in said system

App. No. Decree No.	NAME OF APPROPRIATOR TO WHOM DECREED	NAME OF STREAM	Date App. Date Priority	Miner's Inches	In Use	NAME OF DITCH (Water Delivered By)	No.	R/F	P/G/S	Present Irr. Acres	Irrigable Acres
D-209	A. V. Vance	Bitterroot River	7-10-02	160	Yes	Vance Ditch	1	R)		105	0
A-1514	Harold L. Cook	Seepage, Waste, Drain	6-1-54	240	Yes	Vance Ditch	1	R)			

NOTE: R—Denotes Regular Irrigation. F—Flood Irrigation. P—Water diverted by means of pumping. G—Water diverted by gravity. S—Stored Water.

Condition of System Good Topography River Bottom River Basin Columbia River, Bitterroot River & Seepage,

Adequate Supply: Yes x No. Explain

Remarks

Also in: Plat No. Twp. Rge.	Plat No. Twp. Rge.	Plat No. Twp. Rge.
Plat No. Twp. Rge.	Plat No. Twp. Rge.	Plat No. Twp. Rge.

Information From:

Mr. Stewart

6	5	4	3	2	1
7	8	9	10	11	12
18	17	16	15	14	13
19	20	21	22	23	24
30	29	28	27	26	25 D
31	32	33	34	35	36

25-D:

F-1-A 3M-9-55

County Ravalli

Farm Checked: Date 5-9-57

By R.J. Peter & T. Neuman

STATE OF MONTANA
STATE ENGINEERS OFFICE
Water Resources Survey

T. 5N R. 21W Plat No. 18

Photo No. 2P-25; 1P-188;

Legal Land Owner Stanton & Faye Cooper Address Hamilton, Montana - Route #1

Operator Same Address

Water is deliverd by:— 1. Private System; x 2. Ditch Company; 3. State Project; 4. Federal Project; 5. Irrigation District

If under Ditch Company, Irrigation District, or Government Project, state the number of shares or inches, acre feet, as the case may be in said system

App. No. Decree No.	NAME OF APPROPRIATOR TO WHOM DECREED	NAME OF STREAM	Date App. Date Priority	Miner's Inches	In Use	NAME OF DITCH (Water Delivered By)	No.	R/F	P/G/S	Present Irr. Acres	Irrigable Acres
*#D-989	Leander Mason	Sleeping Child Creek	1880	120	Yes	Mason-Harmony Ditch	1	R		76	0
**D-706	Butte Orch. Co	Roaring Lion Creek	10-24-88	160	Yes)	Holt-Tincher Ditch	1	R		35	10
+D-713	T. J. Holt	Roaring Lion Creek	10-24-88	40)	Yes)						
			7-31-95	80)	Yes)						

NOTE: R—Denotes Regular Irrigation. F—Flood Irrigation. P—Water diverted by means of pumping. G—Water diverted by gravity. S—Stored Water.

Condition of System Good Topography Valley River Basin Columbia River, Roaring Lion Creek, Sleeping Child Creek,

Adequate Supply: Yes x No Explain

Remarks

Roaring Lion water Deed, Book 105, Page 265.
*Has 110 Miner's Inches this right.
**Has 19/114 interest of this right.
+Has 36 Miner's Inches of 10-24-88; and 65 Miner's Inches of 7-31-95.
#This is not a stream decree but a ditch decree on Sleeping Child Creek for the amount of water carried in the Mason or Harmony Ditch.

Also in: Plat No. 19 Twp. 5N Rge. 20W.	Plat No. Twp. Rge.	Plat No. Twp. Rge.
Plat No. Twp. Rge.	Plat No. Twp. Rge.	Plat No. Twp. Rge.

Information From:
Stanton Cooper

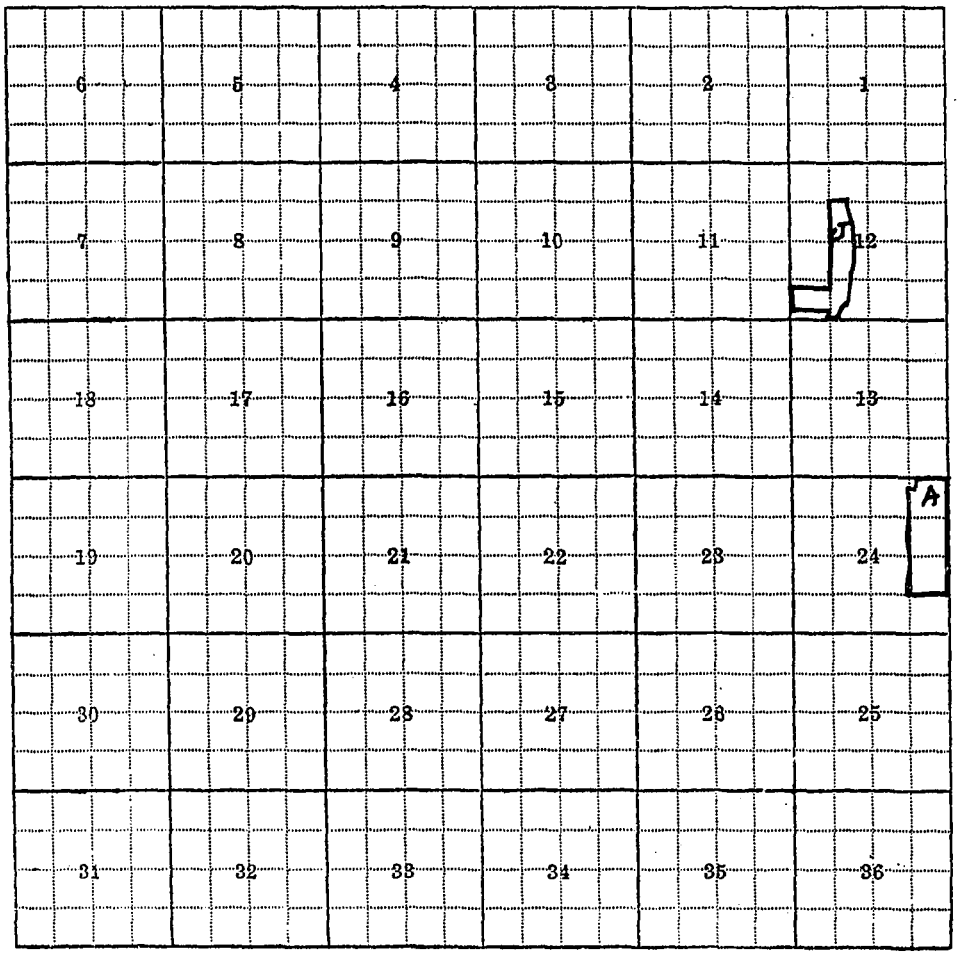
6
5
4
3
2
1
7
8
9
10
11
12
J
18
17
16
15
14
13
A
19
20
21
22
23
24
30
29
28
27
26
25
31
32
33
34
35
36

12-J; 24-A;

F-1-A 3M-9-55

County Ravalli

Farm Checked: Date 5-26-57

By R.J. Peter & G. Tate

STATE OF MONTANA
STATE ENGINEERS OFFICE
Water Resources Survey
3

T. 5N R. 21W Plat No. 18

Photo No. 2P-25

Legal Land Owner Murray & Josephine Daw Address Hamilton, Montana

Operator Same Address

Water is deliverd by:— 1. Private System; x 2. Ditch Company; 3. State Project; 4. Federal Project; 5. Irrigation District

If under Ditch Company, Irrigation District, or Government Project, state the number of shares or inches, acre feet, as the case may be in said system

App. No. Decree No.	NAME OF APPROPRIATOR TO WHOM DECREED	NAME OF STREAM	Date App. Date Priority	Miner's Inches	In Use	NAME OF DITCH (Water Delivered By)	No.	R/F	P/G/S	Present Irr. Acres	Irrigable Acres
#D-986	Arthur Blankenship	Sleeping Child Creek	1880	80	Yes	Mason-Harmony Ditch	1	R		21	0

NOTE: R—Denotes Regular Irrigation. F—Flood Irrigation. P—Water diverted by means of pumping. G—Water diverted by gravity. S—Stored Water.

Condition of System Fair Topography Valley Bench River Basin Columbia River, Sleeping Child Creek,

Adequate Supply: Yes x No Explain

Remarks

#This is not a stream decree but a ditch decree on Sleeping Child Creek for the amount of water carried in the Mason or Harmony Ditch.

Also in: Plat No. Twp. Rge.	Plat No. Twp. Rge.	Plat No. Twp. Rge.
Plat No. Twp. Rge.	Plat No. Twp. Rge.	Plat No. Twp. Rge.

Information From:

Murray Daw

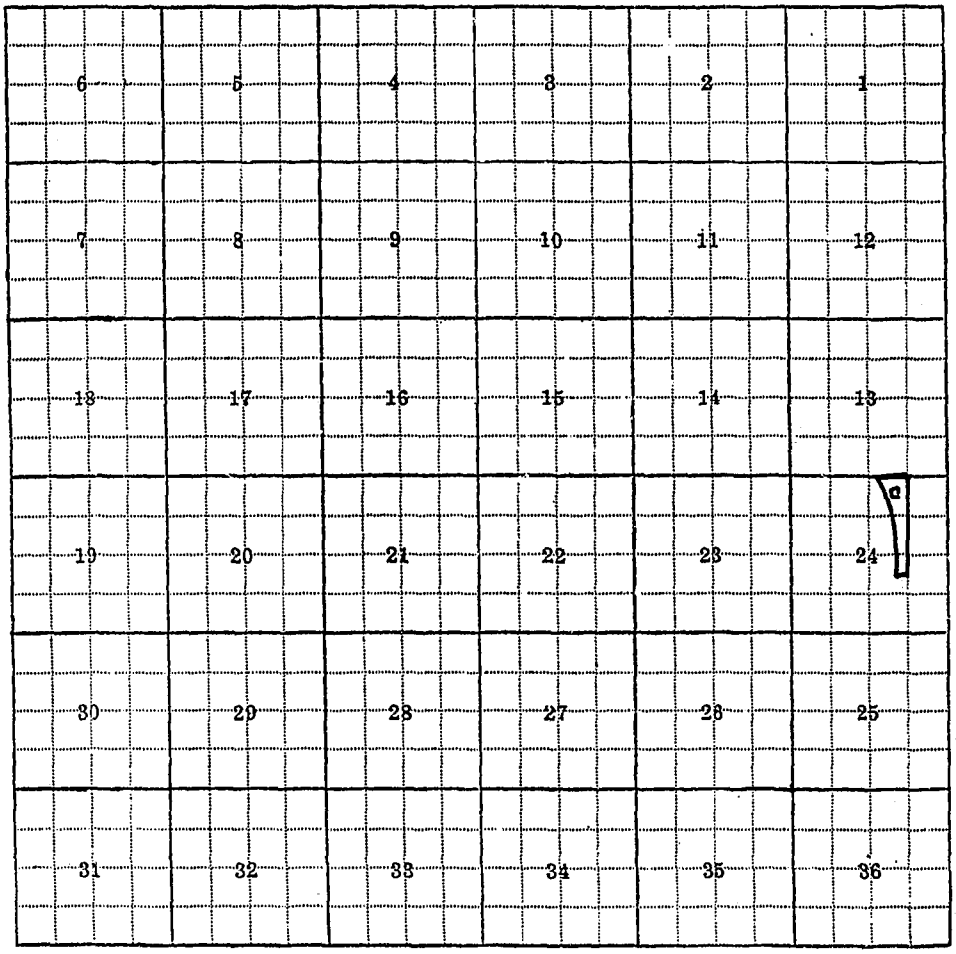
6
5
4
3
2
1
7
8
9
10
11
12
18
17
16
15
14
13
19
20
21
22
23
24
30
29
28
27
26
25
31
32
33
34
35
36

24-C:

F-1-A

County Ravalli

Farm Checked: Date 7-29-57

By Donald Barrick

STATE OF MONTANA
STATE ENGINEERS OFFICE
Water Resources Survey

T 5N R 21W Plat No 18

Photo No 2P-26

Legal Land Owner Lesley Donnelly Address Hamilton, Montana- Route #1

Operator Address

Water is deliverd by:— 1. Private System; x 2. Ditch Company; 3. State Project; 4. Federal Project; 5. Irrigation District

If under Ditch Company, Irrigation District, or Government Project, state the number of shares or inches, acre feet, as the case may be in said system

App. No. Decree No.	NAME OF APPROPRIATOR TO WHOM DECREED	NAME OF STREAM	Date App. Date Priority	Miner's Inches	In Use	NAME OF DITCH (Water Delivered By)	No.	R/F	P/G/S	Present Irr. Acres	Irrigable Acres
A-1263	Ted Boldt	*Unnamed Creek	5-28-55	100	Part	Sprinkler	1	R	S	10	7

NOTE: R—Denotes Regular Irrigation. F—Flood Irrigation. P—Water diverted by means of pumping. G—Water diverted by gravity. S—Stored Water.

Condition of System Poor Topography River Bottom River Basin Columbia River, Unnamed Creek

Adequate Supply: Yes No x Explain Due to lack of water from Republican Ditch

Remarks *Unnamed Creek is a small channel of the Bitterroot River.
Leslie Donnelly - paying for water from Republican Ditch, but do not get it due to the fact that the ditch is not kept up on another man's land.

Also in: Plat No Twp Rge	Plat No Twp Rge	Plat No Twp Rge
Plat No Twp Rge	Plat No Twp Rge	Plat No Twp Rge

Information From:
Mrs. Donnelley

6	5	4	3	2	1
7	8	9	10	11	12
18	17	16	15	14	13
19	20	21	22	23	24
30	29	28	27	26	25
31	32	33	34	35	36

12-0

F-1-A

County Ravalli

Farm Checked: Date 8-7&8-57

By Donald Barrick

STATE OF MONTANA
STATE ENGINEERS OFFICE
Water Resources Survey

T. 5N R. 21W Plat No. 18

Photo No. 1P-189; 1P-190

Legal Land Owner Chas. W. Ellingwood Address

Operator Glen Shatzer Address Hamilton, Montana - Route #1

Water is deliverd by:— 1. Private System; x 2. Ditch Company; 3. State Project; 4. Federal Project; 5. Irrigation District

If under Ditch Company, Irrigation District, or Government Project, state the number of shares or inches, acre feet, as the case may be in said system

App. No. Decree No.	NAME OF APPROPRIATOR TO WHOM DECREED	NAME OF STREAM	Date App. Date Priority	Miner's Inches	In Use	NAME OF DITCH (Water Delivered By)	No.	R/F	P/G/S	Present Irr. Acres	Irrigable Acres
D-705	Bitterroot Stock										
	Farm	Roaring Lion Creek	4-1-91	155.6	Yes	Kendall Ditch	1	R)		97	26
D-711	Gertrude Ellingwood	Roaring Lion Creek	4-1-84	115	Yes	Kendall Ditch	1	R)			
D-736	C. W. Ellingwood	Sawtooth Creek	1889	70	No						
D-740	General Securities										
	Company	Sawtooth Creek	1897	40	No						
D-705	Bitterroot Stock										
	Farm	Roaring Lion Creek	4-1-92	140	No						

NOTE: R—Denotes Regular Irrigation. F—Flood Irrigation. P—Water diverted by means of pumping. G—Water diverted by gravity. S—Stored Water.

Condition of System Good Topography Bench-River Bottom & Mountain side River Basin Columbia River, Roaring Lion Cr.

Adequate Supply: Yes x No Explain

Remarks Plans to sprinkle some of his land from spring marked on pictures 1P-189 & 1P-190 after he files on the spring. He will also use part of D-736 in the same deal.
Also in Charlos Heights Orchards #1 and Charlos Heights Orchards #2

Also in: Plat No. 15 Twp. 4N Rge. 21W	Plat No. Twp. Rge.	Plat No. Twp. Rge.
Plat No. 21 Twp. 4N Rge. 21W	Plat No. Twp. Rge.	Plat No. Twp. Rge.

Information From:

Mr. Glen Shatzer

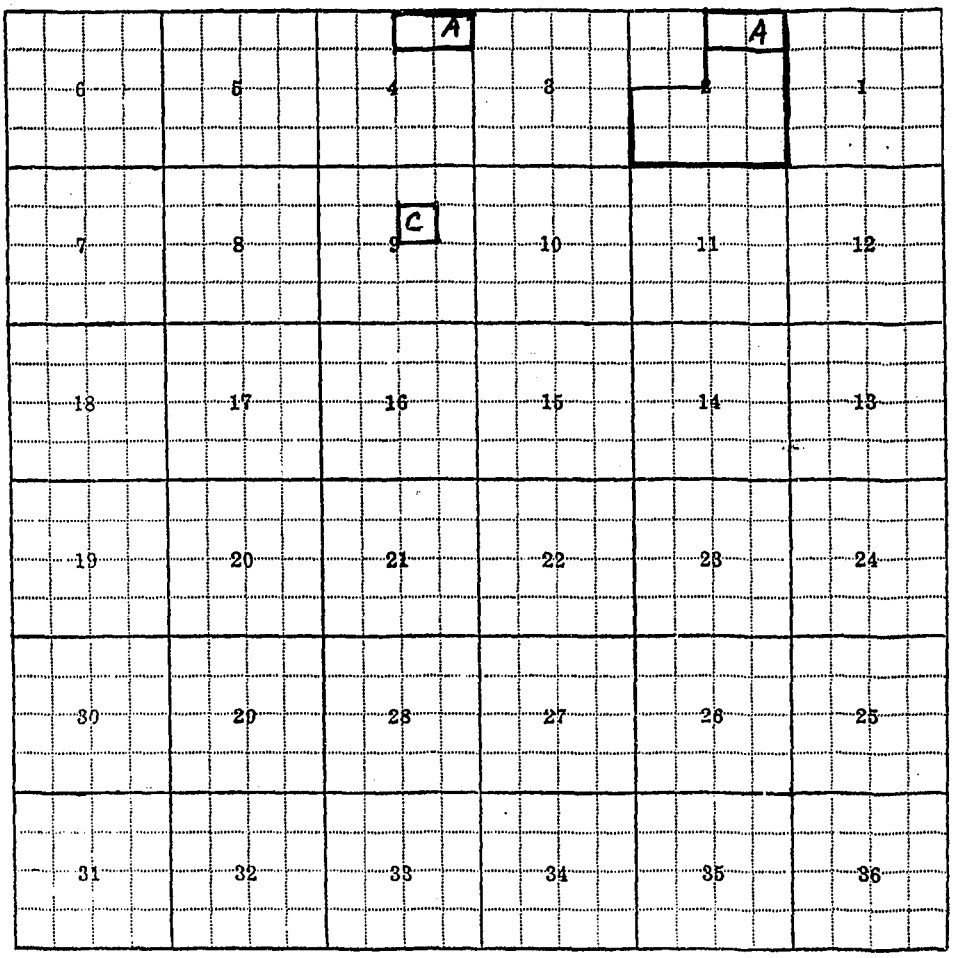
A
A
6
5
4
3
2
1
C
7
8
9
10
11
12
18
17
16
15
14
13
19
20
21
22
23
24
30
29
28
27
26
25
31
32
33
34
35
36

2=A, 4=A, 9=C

F-1-A

County Ravalli

Farm Checked: Date 7-29-57

By Donald Barrick

STATE OF MONTANA
STATE ENGINEERS OFFICE
Water Resources Survey

T. 5N R. 21W Plat No. 18

Photo No. 2P-26

Legal Land Owner Vernon (Vern) R. Elmore Address Hamilton, Montana - Route #1

Operator Same Address

Water is deliverd by:— 1. Private System; 2. Ditch Company; 3. State Project; X 4. Federal Project; 5. Irrigation District

If under Ditch Company, Irrigation District, or Government Project, state the number of shares or inches, acre feet, as the case may be in said system

App. No. Decree No.	NAME OF APPROPRIATOR TO WHOM DECREED	NAME OF STREAM	Date App. Date Priority	Miner's Inches	In Use	NAME OF DITCH (Water Delivered By)	No.	R/F	P/G/S	Present Irr. Acres	Irrigable Acres
*See Assn.		Bitterroot River				Republican Ditch	3	R		0	13

NOTE: R—Denotes Regular Irrigation. F—Flood Irrigation. P—Water diverted by means of pumping. G—Water diverted by gravity. S—Stored Water.

Condition of System ..... Topography ..... River Basin Columbia River, Bitterroot River

Adequate Supply: Yes..... No..... Explain .....

Remarks *Vernon Elmore is signed up for 18 acres under the Ravalli Water Users Association. Water is delivered through the Republican Ditch. He does not use it because they claim they cannot get it when they want it.

Also in: Plat No..... Twp..... Rge..... Plat No..... Twp..... Rge..... Plat No..... Twp..... Rge.....
Plat No..... Twp..... Rge..... Plat No..... Twp..... Rge..... Plat No..... Twp..... Rge.....

Information From:
Mr. & Mrs. Elmore

6	5	4	3	2	1
7	8	9	10	11	12
18	17	16	15	14	13
19	20	21	22	23	24
30	29	28	27	26	25
31	32	33	34	35	36

12-P

F-1-A

County Ravalli

Farm Checked: Date 8-6-57

By Donald Barrick

STATE OF MONTANA
STATE ENGINEERS OFFICE
Water Resources Survey

T 5N R 21W Plat No. 18

Photo No. 1P-188

Legal Land Owner George English Address Hamilton, Montana - Route #1

Operator Geo. & Marie Phillips - Buying Address

Water is deliverd by:— 1. Private System; 2. Ditch Company; 3. State Project; 4. Federal Project; 5. Irrigation District

If under Ditch Company, Irrigation District, or Government Project, state the number of shares or inches, acre feet, as the case may be in said system

App. No. Decree No.	NAME OF APPROPRIATOR TO WHOM DECREED	NAME OF STREAM	Date App. Date Priority	Miner's Inches	In Use	NAME OF DITCH (Water Delivered By)	No.	R/F	P/G/S	Present Irr. Acres	Irrigable Acres
*D-706	Butte Orchard Co.	Roaring Lion Creek	10-24-88	160	No						

NOTE: R—Denotes Regular Irrigation. F—Flood Irrigation. P—Water diverted by means of pumping. G—Water diverted by gravity. S—Stored Water.

Condition of System ..... Topography ..... River Basin Columbia River, Roaring Lion Cr.

Adequate Supply: Yes..... No..... Explain .....

Remarks *D-706 - Entitled to 5/114 miner's inches - NOT IN USE

Also in: Plat No..... Twp..... Rge.....	Plat No..... Twp..... Rge.....	Plat No..... Twp..... Rge.....
Plat No..... Twp..... Rge.....	Plat No..... Twp..... Rge.....	Plat No..... Twp..... Rge.....

Information From: Mrs. Phillips

6	5	4	3	2	1
7	8	9	10	11	12
18	17	16	15	14	13
19	20	21	22	23	24
30	29	28	27	26	25
31	32	33	34	35	36

12-I.

F-1-A

County Ravalli

STATE OF MONTANA
STATE ENGINEERS OFFICE
Water Resources Survey

T. 5N R. 21W Plat No. 18

Farm Checked: Date 6-22-57

Photo No. 2P-26

By Robert Peter

Legal Land Owner John & Mabel Foss Address Hamilton, Montana

Operator Same Address

Water is deliverd by:— 1. Private System; x 2. Ditch Company; 3. State Project; 4. Federal Project; 5. Irrigation District

If under Ditch Company, Irrigation District, or Government Project, state the number of shares or inches, acre feet, as the case may be in said system

App. No. Decree No.	NAME OF APPROPRIATOR TO WHOM DECREED	NAME OF STREAM	Date App. Date Priority	Miner's Inches	In Use	NAME OF DITCH (Water Delivered By)	No.	R/F	P/G/S	Present Irr. Acres	Irrigable Acres
D-828	H. V. Gilmore	Skalkaho Creek	6-1-70	80	Yes	Nicol-Hart Lateral	1	R		21	0

NOTE: R—Denotes Regular Irrigation. F—Flood Irrigation. P—Water diverted by means of pumping. G—Water diverted by gravity. S—Stored Water.

Condition of System Good Topography Creek Bottom River Basin Columbia River, Skalkaho Creek

Adequate Supply: Yes x No Explain

Remarks Shares with users in Skalkaho Acres Tract.

Also in: Plat No. Twp. Rge.	Plat No. Twp. Rge.	Plat No. Twp. Rge.
Plat No. Twp. Rge.	Plat No. Twp. Rge.	Plat No. Twp. Rge.

Information From:

Chas. Johnson

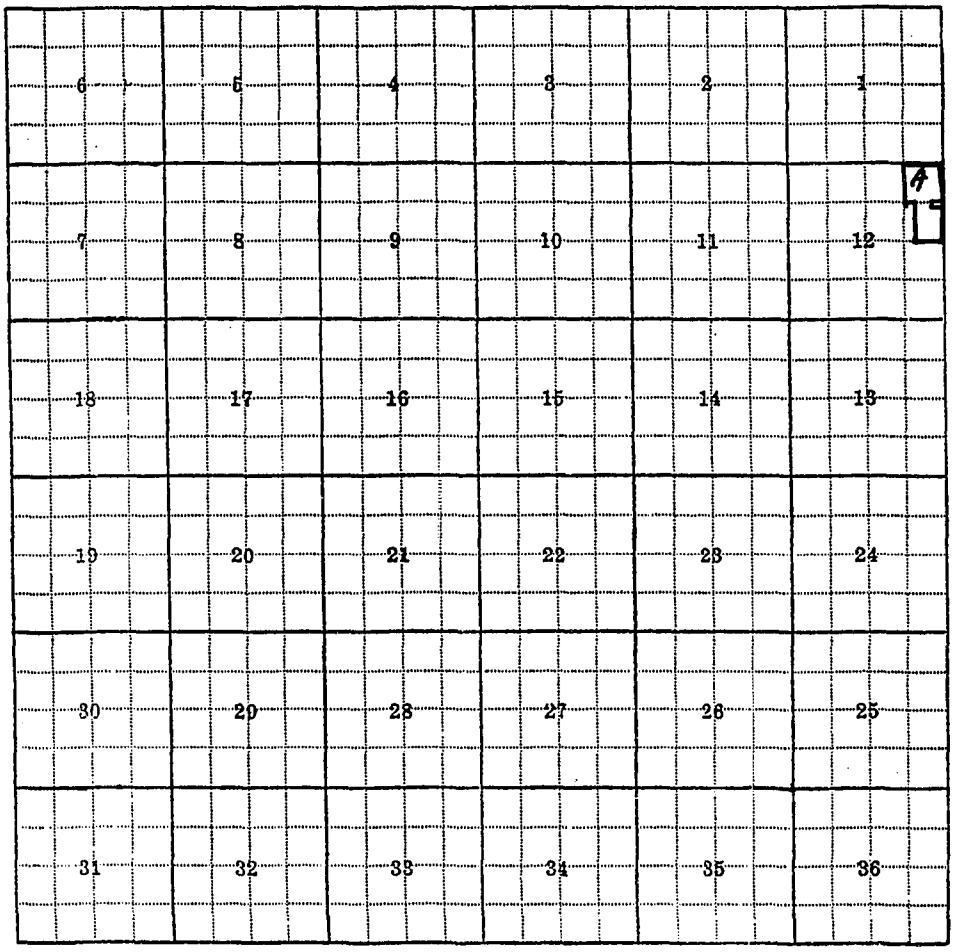
6
5
4
3
2
1
7
8
9
10
11
12
18
17
16
15
14
13
19
20
21
22
23
24
30
29
28
27
26
25
31
32
33
34
35
36

12-A

F-1-A

County Ravalli

Farm Checked: Date 7-5-57

By Donald Barrick

STATE OF MONTANA
STATE ENGINEERS OFFICE
Water Resources Survey

T 5N R 21W Plat No. 18

Photo No. 1P-185; 1P-186

Legal Land Owner *Sam T. & Alice Foss Address Hamilton, Montana - Route #1

Operator Same Address

Water is deliverd by:— 1. Private System; X 2. Ditch Company; 3. State Project; 4. Federal Project; 5. Irrigation District

If under Ditch Company, Irrigation District, or Government Project, state the number of shares or inches, acre feet, as the case may be in said system

App. No. Decree No.	NAME OF APPROPRIATOR TO WHOM DECREED	NAME OF STREAM	Date App. Date Priority	Miner's Inches	In Use	NAME OF DITCH (Water Delivered By)	No.	R/F	P/G/S	Present Irr. Acres	Irrigable Acres
A-18	Charles P. Dye	Baker Creek	5-3-87	250	Yes	Beavers Ditch	1	R)			
A-19	James W. Lewis	Baker Creek	6-27-83	200	Yes	Beavers Ditch	1	R)			
D-721	Louisa Beavers	Roaring Lion Creek	4-1-91	150	Yes	Beavers Ditch	1	R)			
D-723	Hans Rosette	Roaring Lion Creek	4-1-91	110	Yes	Faye Ditch	1	R)			
A-549	Thomas, Lewis &							)			
	James W. Beaver	Gold Creek	6-15-83	300	Yes	Beaver Ditch	1	R)		245	0
D-462	B. F. Heavelin	Camas Creek	7-1-82	50	Yes						
			4-1-93	50	Yes	Foss-McCrossin-Brown	1	R)			
D-463	George W. Ward	Camas Creek	5-1-83	120	Yes			)			
			5-10-83	200	Yes			)			
			6-1-88	15	Yes			)			
			6-1-89	25	Yes			)			
			6-1-92	25	Yes			)			
	CONTINUED ON NEXT PAGE		4-1-93	65	Yes	Foss-McCrossin-Brown	1	R)			

NOTE: R—Denotes Regular Irrigation. F—Flood Irrigation. P—Water diverted by means of pumping. G—Water diverted by gravity. S—Stored Water.

Condition of System Good Topography Bottom Land & Benches River Basin Columbia River, Baker Creek, Gold Creek, Roaring Lion Creek, Camas Creek.

Adequate Supply: Yes x No Explain

Remarks *Also in Wards Cove and in First Addition to Wards Cove.
Sam & Alice Foss are signed up for 160 acres under the Ward Irrigation District.

Also in: Plat No. 21 Twp. 4N Rge. 21W	Plat No. Twp. Rge.	Plat No. Twp. Rge.
Plat No. Twp. Rge.	Plat No. Twp. Rge.	Plat No. Twp. Rge.

Information From:
Mr. Foss

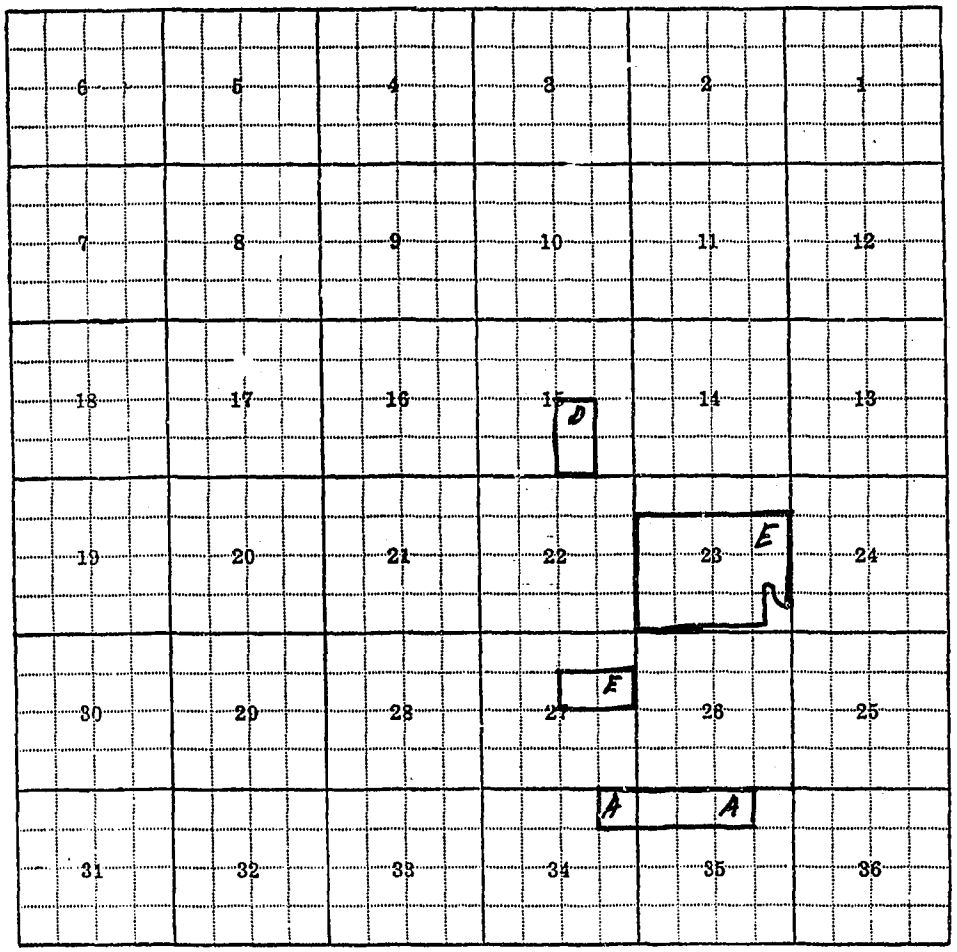

15-D, 23-E, 27-E, 34-A, 35-A

F-1-A

County Ravalli

STATE OF MONTANA
STATE ENGINEERS OFFICE
Water Resources Survey

T. 5N R. 21W Plat No. 18

Farm Checked: Date

Photo No.

By

Legal Land Owner Sam T. & Alice Foss - Continued Address

Operator Page -2- Address

Water is deliverd by:— 1. Private System; 2. Ditch Company; 3. State Project; 4. Federal Project; 5. Irrigation District

If under Ditch Company, Irrigation District, or Government Project, state the number of shares or inches, acre feet, as the case may be in said system

App. No. Decree No.	NAME OF APPROPRIATOR TO WHOM DECREED	NAME OF STREAM	Date App. Date Priority	Miner's Inches	In Use	NAME OF DITCH (Water Delivered By)	No.	R/F	P/G/S	Present Irr. Acres	Irrigable Acres
	Continued							)			
A-549	Thomas, Lewis, &							)			
	James W. Beavers	Gold Creek	6-15-83	300	Yes	Beaver Ditch (Faye)	1	R)		480	0
A-551	Thomas E. Faye	Gold Creek	7-25-94	216	Yes						
A-553	Silas Osliam	Gold Creek	6-27-87	144	Yes						
A-604	Geo. L. Dye and										
	Harris W. O'Dell	Kansas Creek	10-20-82	500	Yes						

NOTE: R—Denotes Regular Irrigation. F—Flood Irrigation. P—Water diverted by means of pumping. G—Water diverted by gravity. S—Stored Water.

Condition of System Topography River Basin

Adequate Supply: Yes No Explain

Remarks

Also in: Plat No. Twp. Rge.	Plat No. Twp. Rge.	Plat No. Twp. Rge.
Plat No. Twp. Rge.	Plat No. Twp. Rge.	Plat No. Twp. Rge.

Information From:

F-1-A

County Ravalli

Farm Checked: Date 8-7-57

By Donald Barrick

STATE OF MONTANA
STATE ENGINEERS OFFICE
Water Resources Survey

T 5N R 21W Plat No 18

Photo No 1P-189; 1P-120

Legal Land Owner D. M. & Virginia Foster Address

Operator Charles Snook - Buying Address Hamilton, Montana - Route #1

Water is deliverd by:— 1. Private System; X 2. Ditch Company; 3. State Project; 4. Federal Project; 5. Irrigation District

If under Ditch Company, Irrigation District, or Government Project, state the number of shares or inches, acre feet, as the case may be in said system

App. No. Decree No.	NAME OF APPROPRIATOR TO WHOM DECREED	NAME OF STREAM	Date App. Date Priority	Miner's Inches	In Use	NAME OF DITCH (Water Delivered By)	No.	R/F	P/G/S	Present Irr. Acres	Irrigable Acres
D-747	T. E. Morgan	Sawtooth Creek	1889	80	Yes	Morgan Ditch	1	R		31	0

NOTE: R—Denotes Regular Irrigation. F—Flood Irrigation. P—Water diverted by means of pumping. G—Water diverted by gravity. S—Stored Water.

Condition of System Good Topography 2nd Bench River Basin Columbia River, Sawtooth Creek

Adequate Supply: Yes X No Explain

Remarks

Also in: Plat No. Twp. Rge.	Plat No. Twp. Rge.	Plat No. Twp. Rge.
Plat No. Twp. Rge.	Plat No. Twp. Rge.	Plat No. Twp. Rge.

Information From:

Mr. Snook

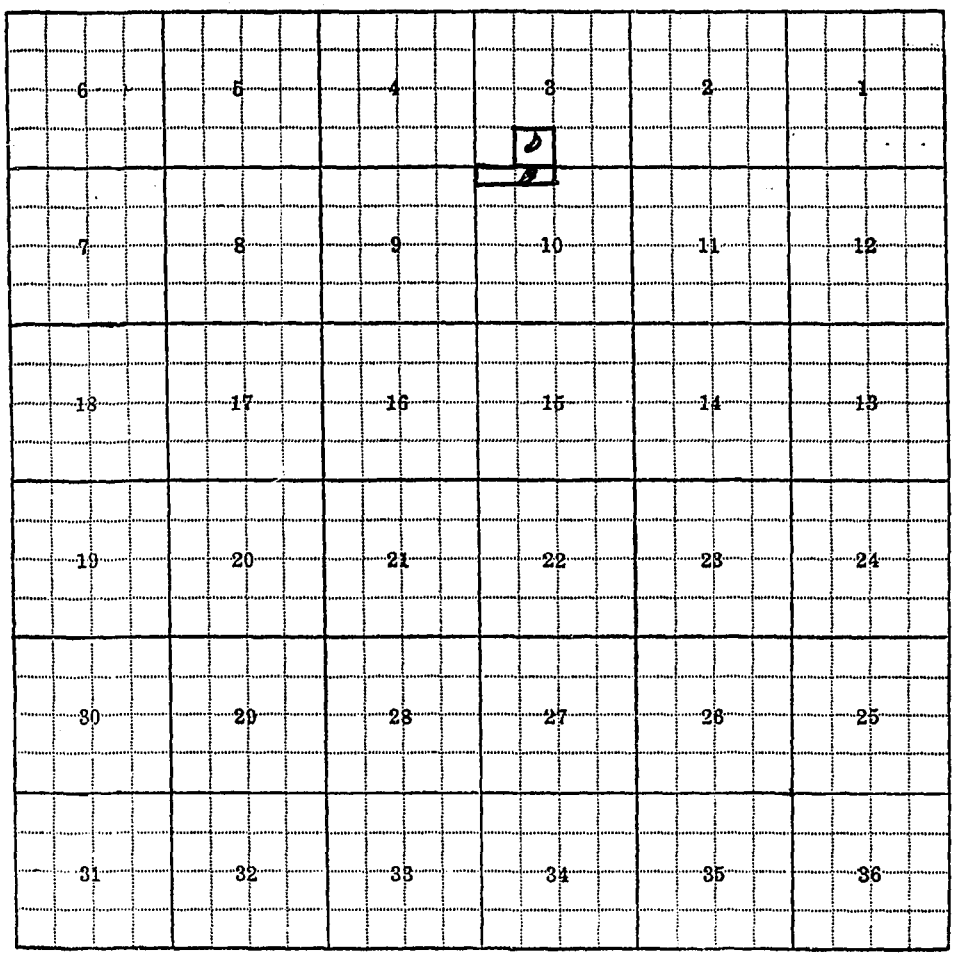
6
5
4
3
2
1
7
8
9
10
11
12
18
17
16
15
14
13
19
20
21
22
23
24
30
29
28
27
26
25
31
32
33
34
35
36

3-D, 10-B

F-1-A

County Ravalli

STATE OF MONTANA
STATE ENGINEERS OFFICE
Water Resources Survey

T. 5N R. 21W Plat No. 18

Farm Checked: Date 5-9-57

Photo No. 2P-25

By Robert Peter & Ted Neuman

Legal Land Owner William & Vera Glasser Address Hamilton, Montana - Route #1

Operator Same Address

Water is deliverd by:— 1. Private System; 2. Ditch Company; 3. State Project; x 4. Federal Project; 5. Irrigation District

If under Ditch Company, Irrigation District, or Government Project, state the number of shares or inches, acre feet, as the case may be in said system

App. No. Decree No.	NAME OF APPROPRIATOR TO WHOM DECREED	NAME OF STREAM	Date App. Date Priority	Miner's Inches	In Use	NAME OF DITCH (Water Delivered By)	No.	R/F	P/G/S	Present Irr. Acres	Irrigable Acres
*See Assn.		Bitterroot River				Republican Ditch	3	R		10	0

NOTE: R—Denotes Regular Irrigation. F—Flood Irrigation. P—Water diverted by means of pumping. G—Water diverted by gravity. S—Stored Water.

Condition of System Good Topography Valley River Basin Columbia River, Bitterroot River

Adequate Supply: Yes x No Explain

Remarks *William Glasser is signed up for 10 acres under the Ravalli Water Users Association

Also in: Plat No. Twp. Rge.	Plat No. Twp. Rge.	Plat No. Twp. Rge.
Plat No. Twp. Rge.	Plat No. Twp. Rge.	Plat No. Twp. Rge.

Information From:
Mr. Glasser

6	5	4	3	2	1
7	8	9	10	11	12
18	17	16	15	14	13
19	20	21	22	23	24
30	29	28	27	26	25
31	32	33	34	35	36

13-T

F-1-A

County Ravalli

Farm Checked: Date 8-9-57

By Donald Barrick

STATE OF MONTANA
STATE ENGINEERS OFFICE
Water Resources Survey

T. 5N R. 21W Plat No. 18

Photo No. 1P-189

Legal Land Owner Henry H. Grant Address Hamilton, Montana - Route #1

Operator Same Address

Water is deliverd by:— 1. Private System; x 2. Ditch Company; 3. State Project; 4. Federal Project; 5. Irrigation District

If under Ditch Company, Irrigation District, or Government Project, state the number of shares or inches, acre feet, as the case may be in said system

App. No. Decree No.	NAME OF APPROPRIATOR TO WHOM DECREED	NAME OF STREAM	Date App. Date Priority	Miner's Inches	In Use	NAME OF DITCH (Water Delivered By)	No.	R/F	P/G/S	Present Irr. Acres	Irrigable Acres
D-709	George S. Downing	Roaring Lion Creek	8-1-89	120	Yes	Downing Ditch	1	R		48	0

NOTE: R—Denotes Regular Irrigation. F—Flood Irrigation. P—Water diverted by means of pumping. G—Water diverted by gravity. S—Stored Water.

Condition of System Good Topography Bench River Basin Columbia River, Roaring Lion Creek

Adequate Supply: Yes x No Explain

Remarks

Also in: Plat No. 15 Twp. 6N Rge. 21W	Plat No. Twp. Rge.	Plat No. Twp. Rge.
Plat No. Twp. Rge.	Plat No. Twp. Rge.	Plat No. Twp. Rge.

Information From:

Mr. Henry H. Grant

6	5	4	3	B 2	1
7	8	9	10	11	12
18	17	16	15	14	13
19	20	21	22	23	24
30	29	28	27	26	25
31	32	33	34	35	36

2-B

F-1-A

County Ravalli

Farm Checked: Date 7-27-57

By Donald Barrick

STATE OF MONTANA

STATE ENGINEERS OFFICE

Water Resources Survey

T 5N R 21W Plat No. 18

Photo No. 1P-188

Legal Land Owner Siegfried & Lillian Hamann Address Hamilton, Montana - Route #1

Operator Same Address

Water is deliverd by:— 1. Private System; X 2. Ditch Company; 3. State Project; 4. Federal Project; 5. Irrigation District

If under Ditch Company, Irrigation District, or Government Project, state the number of shares or inches, acre feet, as the case may be in said system

App. No. Decree No.	NAME OF APPROPRIATOR TO WHOM DECREED	NAME OF STREAM	Date App. Date Priority	Miner's Inches	In Use	NAME OF DITCH (Water Delivered By)	No.	R/F	P/G/S	Present Irr. Acres	Irrigable Acres
D-706	Butte Orchard Co.	Roaring Lion Creek	10-24-88	160	Part	Holt-Tincher Ditch	1	R		1	0

NOTE: R—Denotes Regular Irrigation. F—Flood Irrigation. P—Water diverted by means of pumping. G—Water diverted by gravity. S—Stored Water.

Condition of System Good Topography Bench River Basin Columbia River, Roaring Lion Creek

Adequate Supply: Yes x No. Explain

Remarks Irrigates small garden and lawn.

Also in: Plat No. Twp. Rge.	Plat No. Twp. Rge.	Plat No. Twp. Rge.
Plat No. Twp. Rge.	Plat No. Twp. Rge.	Plat No. Twp. Rge.

Information From:

Mrs. Shirley Rogers

6	5	4	3	2	1
7	8	9	10	11	12
18	17	16	15	14	13
19	20	21	22	23	24
30	29	28	27	26	25
31	32	33	34	35	36

13-H

F-1-A

County Ravalli

STATE OF MONTANA
STATE ENGINEERS OFFICE
Water Resources Survey

T 5N R 21W Plat No. 18

Farm Checked: Date 7-28-57

Photo No. 1P-188

By Donald Barrick

Legal Land Owner Eugene & Mary Henderson Address Hamilton, Montana - Route #1

Operator Same Address

Water is deliverd by:— 1. Private System; X 2. Ditch Company; 3. State Project; 4. Federal Project; 5. Irrigation District

If under Ditch Company, Irrigation District, or Government Project, state the number of shares or inches, acre feet, as the case may be in said system

App. No. Decree No.	NAME OF APPROPRIATOR TO WHOM DECREED	NAME OF STREAM	Date App. Date Priority	Miner's Inches	In Use	NAME OF DITCH (Water Delivered By)	No.	R/F	P/G/S	Present Irr. Acres	Irrigable Acres
D-704	Bitterroot Orchard										
	Company	Roaring Lion Creek	10-24-88	37-6/10	7	Holt-Tincher Ditch	1	R		10	0

NOTE: R—Denotes Regular Irrigation. F—Flood Irrigation. P—Water diverted by means of pumping. G—Water diverted by gravity. S—Stored Water.

Condition of System Good Topography Bench River Basin Columbia River, Roaring Lion Cr.

Adequate Supply: Yes x No Explain

Remarks

Also in: Plat No. Twp. Rge.	Plat No. Twp. Rge.	Plat No. Twp. Rge.
Plat No. Twp. Rge.	Plat No. Twp. Rge.	Plat No. Twp. Rge.

Information From:

Mr. Wilson, Sr.

6	5	4	3	2	1
7	8	9	10	11 D	12
18	17	16	15	14	13
19	20	21	22	23	24
30	29	28	27	26	25
31	32	33	34	35	36

11-D

F-1-A

County Ravalli

Farm Checked: Date 7-30-57

By Donald Barrick

STATE OF MONTANA
STATE ENGINEERS OFFICE
Water Resources Survey

T. 5N R. 21W Plat No. 18

Photo No. 2P-26

Legal Land Owner Carl & Zeffie Hilgren Address Hamilton, Montana - Route #1

Operator Same Address

Water is deliverd by:— 1. Private System; 2. Ditch Company; 3. State Project; x 4. Federal Project; 5. Irrigation District

If under Ditch Company, Irrigation District, or Government Project, state the number of shares or inches, acre feet, as the case may be in said system

App. No. Decree No.	NAME OF APPROPRIATOR TO WHOM DECREED	NAME OF STREAM	Date App. Date Priority	Miner's Inches	In Use	NAME OF DITCH (Water Delivered By)	No.	R/F	P/G/S	Present Irr. Acres	Irrigable Acres
*See											
Ass'n		Bitterroot River				Republican Ditch	F	R		48	0

NOTE: R—Denotes Regular Irrigation. F—Flood Irrigation. P—Water diverted by means of pumping. G—Water diverted by gravity. S—Stored Water.

Condition of System Good Topography River bottom River Basin Columbia River, Bitterroot Rive

Adequate Supply: Yes x No Explain

Remarks

*Ravalli Water Users' Association.

Has been free water for approximately 50 years on this land. (Has exchange right.)

Also in: Plat No. Twp. Rge.	Plat No. Twp. Rge.	Plat No. Twp. Rge.
Plat No. Twp. Rge.	Plat No. Twp. Rge.	Plat No. Twp. Rge.

Information From:
Mr. Hilgren

6	5	4	3	2	1
7	8	9	10	11	12
18	17	16	15	14	13
19	20	21	22	23	24
30	29	28	27	26	25
31	32	33	34	35	36

1-G; 12-C;

F-1-A

County Ravalli

Farm Checked: Date 7-10-57

By Donald Barrick

STATE OF MONTANA
STATE ENGINEERS OFFICE
Water Resources Survey

T. 5N R. 21W Plat No. 18

Photo No. 1P-186

Legal Land Owner William Hixson Address

Operator Ambrose Schlegel Address Hamilton, Montana - Route #1

Water is deliverd by:— 1. Private System; 2. Ditch Company; 3. State Project; 4. Federal Project; 5. Irrigation District

If under Ditch Company, Irrigation District, or Government Project, state the number of shares or inches, acre feet, as the case may be in said system

App. No. Decree No.	NAME OF APPROPRIATOR TO WHOM DECREED	NAME OF STREAM	Date App. Date Priority	Minor's Inches	In Use	NAME OF DITCH (Water Delivered By)	No.	R/F	P/G/S	Present Irr. Acres	Irrigable Acres
A-552	Wm. & Mary Hixon	Gold Creek	8-7-35	30	No						
	NO IRRIGATION										

NOTE: R—Denotes Regular Irrigation. F—Flood Irrigation. P—Water diverted by means of pumping. G—Water diverted by gravity. S—Stored Water.

Condition of System Topography River Basin

Adequate Supply: Yes No Explain

Remarks

Also in: Plat No. Twp. Rge.	Plat No. Twp. Rge.	Plat No. Twp. Rge.
Plat No. Twp. Rge.	Plat No. Twp. Rge.	Plat No. Twp. Rge.

Information From:

Mr. Schlegel

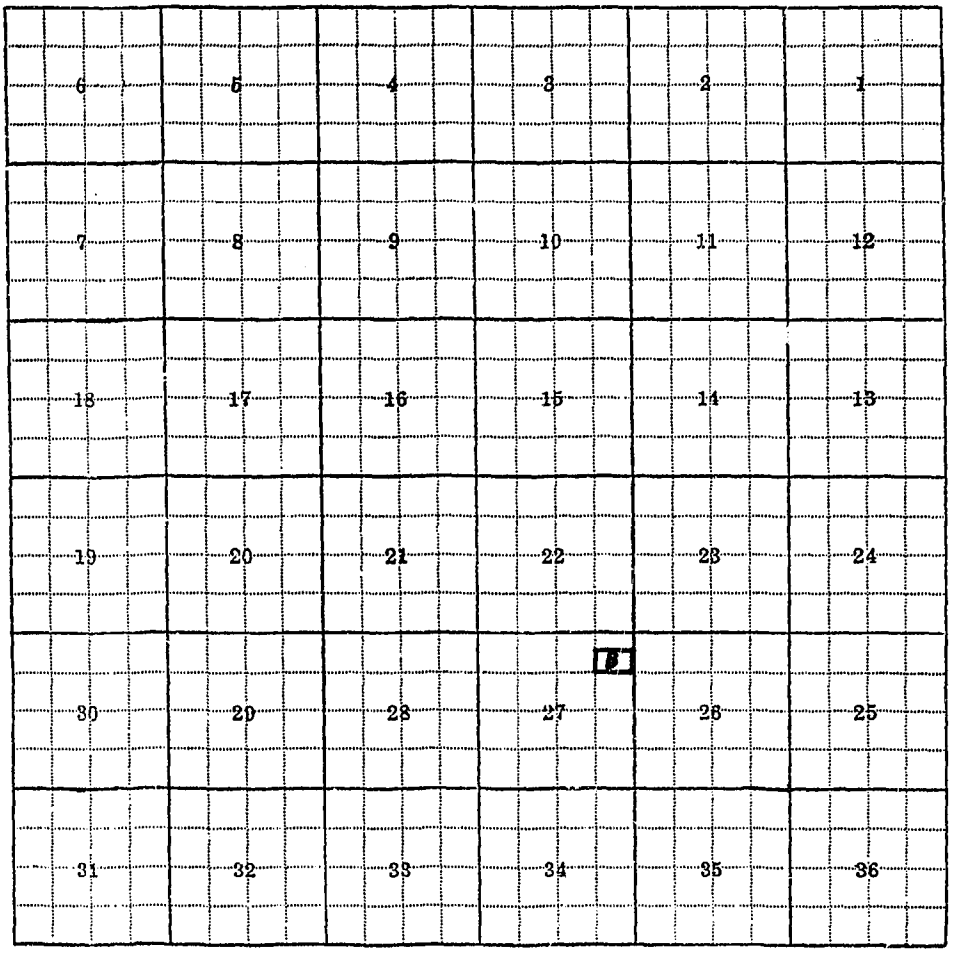
6
5
4
3
2
1
7
8
9
10
11
12
18
17
16
15
14
13
19
20
21
22
23
24
30
29
28
27
26
25
31
32
33
34
35
36

27-B

F-1-A

County Ravalli

STATE OF MONTANA
STATE ENGINEERS OFFICE
Water Resources Survey

T. 5N R. 21W Plat No. 18

Farm Checked: Date 8-6-57

Photo No. 1P-188

By Donald Barrick

Legal Land Owner Willard & Wilda Hooper Address Hamilton, Montana - Route #1

Operator Same Address

Water is deliverd by:— 1. Private System; 2. Ditch Company; 3. State Project; 4. Federal Project; 5. Irrigation District

If under Ditch Company, Irrigation District, or Government Project, state the number of shares or inches, acre feet, as the case may be in said system

App. No. Decree No.	NAME OF APPROPRIATOR TO WHOM DECREED	NAME OF STREAM	Date App. Date Priority	Miner's Inches	In Use	NAME OF DITCH (Water Delivered By)	No.	R/F	P/G/S	Present Irr. Acres	Irrigable Acres
D-706	Butte Orchard Co.	Roaring Lion Creek	10-24-88	160	No						
	NO IRRIGATION										

NOTE: R—Denotes Regular Irrigation. F—Flood Irrigation. P—Water diverted by means of pumping. G—Water diverted by gravity. S—Stored Water.

Condition of System Topography River Basin

Adequate Supply: Yes No Explain

Remarks They are entitled to part of 15/114 of 160 miner's inches of Butte Orchard Co. water, but are not using it.

Also in: Plat No. Twp. Rge.	Plat No. Twp. Rge.	Plat No. Twp. Rge.
Plat No. Twp. Rge.	Plat No. Twp. Rge.	Plat No. Twp. Rge.

Information From:

Mrs. Hooper

6	5	4	3	2	1
7	8	9	10	11	X 12
18	17	16	15	14	13
19	20	21	22	23	24
30	29	28	27	26	25
31	32	33	34	35	36

12-X

F-1-A

County Ravalli

Farm Checked: Date 7-29-57

By Donald Barrick

STATE OF MONTANA
STATE ENGINEERS OFFICE
Water Resources Survey

T 5N R 21W Plat No. 18

Photo No. 2P-26

Legal Land Owner H. F. Howren Address Hamilton, Montana - Route #1

Operator Same Address

Water is deliverd by:— 1. Private System; X 2. Ditch Company; 3. State Project; 4. Federal Project; 5. Irrigation District

If under Ditch Company, Irrigation District, or Government Project, state the number of shares or inches, acre feet, as the case may be in said system

App. No. Decree No.	NAME OF APPROPRIATOR TO WHOM DECREED	NAME OF STREAM	Date App. Date Priority	Minor's Inches	In Use	NAME OF DITCH (Water Delivered By)	No.	R/F	P/G/S	Present Irr. Acres	Irrigable Acres
*Use		Sprinkles				Sump Hole	1	R		1	1

NOTE: R—Denotes Regular Irrigation. F—Flood Irrigation. P—Water diverted by means of pumping. G—Water diverted by gravity. S—Stored Water.

Condition of System Poor Topography River Bottom River Basin Columbia River, Sump Hole

Adequate Supply: Yes..... No....x... Explain Due to lack of water from Republican Ditch

Remarks *Sprinkles garden from sump hole he dug. About 1 acre.
Henry Howren is paying for water under the Bavalli Water Users Association from the Republican Ditch. He does not get it due to the fact that the ditch is not kept up on another man's land.

Also in: Plat No..... Twp..... Rge.....	Plat No..... Twp..... Rge.....	Plat No..... Twp..... Rge.....
Plat No..... Twp..... Rge.....	Plat No..... Twp..... Rge.....	Plat No..... Twp..... Rge.....

Information From:

Mr. Howren

6	5	4	3	2	1
7	8	9	10	11	12 T
18	17	16	15	14	13
19	20	21	22	23	24
30	29	28	27	26	25
31	32	33	34	35	36

12-T,

F-1-A

County Ravalli

Farm Checked: Date 5-7-57

By Robert Peter & Ted. Neuman

STATE OF MONTANA
STATE ENGINEERS OFFICE
Water Resources Survey

T. 5N R. 21W Plat No. 18

Photo No. 1P-187

Legal Land Owner Anthony & George Hummel Address Hamilton, Montana - Route #1

Operator Same Address

Water is deliverd by:— 1. Private System; X 2. Ditch Company; 3. State Project; 4. Federal Project; 5. Irrigation District

If under Ditch Company, Irrigation District, or Government Project, state the number of shares or inches, acre feet, as the case may be in said system

App. No. Decree No.	NAME OF APPROPRIATOR TO WHOM DECREED	NAME OF STREAM	Date App. Date Priority	Miner's Inches	In Use	NAME OF DITCH (Water Delivered By)	No.	R/F	P/G/S	Present Irr. Acres	Irrigable Acres
*D-988	C. F. Heldt	Sleeping Child Creek	1880	160	10	Republican Ditch	1	R		10	0

NOTE: R—Denotes Regular Irrigation. F—Flood Irrigation. P—Water diverted by means of pumping. G—Water diverted by gravity. S—Stored Water.

Condition of System Topography River Basin Columbia River, Sleeping Child Cr

Adequate Supply: Yes No Explain

Remarks *This is not a stream decree, but a ditch decree on Sleeping Child creek for the amount of water carried in the Mason or Harmony Ditch.

Exchange with Daly Ditches for Republican Water, charges $1.25 - year. Belongs to C. F. Heldt right D-988.

Also in: Plat No. Twp. Rge.	Plat No. Twp. Rge.	Plat No. Twp. Rge.
Plat No. Twp. Rge.	Plat No. Twp. Rge.	Plat No. Twp. Rge.

Information From:

Geo. Hummel

6	5	4	3	2	1
7	8	9	10	11	12
18	17	16	15	14	13 AB
19	20	21	22	23	24
30	29	28	27	26	25
31	32	33	34	35	36

13-AB

F-1-A

County Ravalli

Farm Checked: Date 8-10-57

By Donald Barrick

STATE OF MONTANA
STATE ENGINEERS OFFICE
Water Resources Survey

T. 5N R. 21W Plat No. 18

Photo No. 1P-189

Legal Land Owner Hans & Helen Jacobsen Address Hamilton, Montana - Route #1

Operator Same Address

Water is deliverd by:— 1. Private System; X 2. Ditch Company; 3. State Project; 4. Federal Project; 5. Irrigation District

If under Ditch Company, Irrigation District, or Government Project, state the number of shares or inches, acre feet, as the case may be in said system

App. No. Decree No.	NAME OF APPROPRIATOR TO WHOM DECREED	NAME OF STREAM	Date App. Date Priority	Miner's Inches	In Use	NAME OF DITCH (Water Delivered By)	No.	R/F	P/G/S	Present Irr. Acres	Irrigable Acres
D-743	Ida Mae Greenup	Sawtooth Creek	1887	80	78¼	Jacobsen Ditch	1	R)		83	0
D-746	Minnesota Mutual Life							)			
	Ins. Co.	Sawtooth Creek	1887	80	Yes	Jacobsen Ditch	1	R)			

NOTE: R—Denotes Regular Irrigation. F—Flood Irrigation. P—Water diverted by means of pumping. G—Water diverted by gravity. S—Stored Water.

Condition of System Good Topography 2nd Bench River Basin Columbia River, Sawtooth Creek,

Adequate Supply: Yes X No. Explain

Remarks

Also in: Plat No. 15 Twp. 6N Rge. 21W	Plat No. Twp. Rge.	Plat No. Twp. Rge.
Plat No. Twp. Rge.	Plat No. Twp. Rge.	Plat No. Twp. Rge.

Information From:

Mr. Jacobsen's Son

6	5	4	A 3	2	1
7	8	9	10	11	12
18	17	16	15	14	13
19	20	21	22	23	24
30	29	28	27	26	25
31	32	33	34	35	36

3-A:

F-1-A

County Ravalli

Farm Checked: Date 4-26-57

By Joe Pouliot

STATE OF MONTANA
STATE ENGINEERS OFFICE
Water Resources Survey

T. 5N R. 21W Plat No.

Photo No. 1P-125; 1P-185

Legal Land Owner Dale & Ethel Jennings Address Hamilton, Montana - Route #1

Operator Same Address

Water is deliverd by:— 1. Private System; X 2. Ditch Company; 3. State Project; 4. Federal Project; 5. Irrigation District

If under Ditch Company, Irrigation District, or Government Project, state the number of shares or inches, acre feet, as the case may be in said system

App. No. Decree No.	NAME OF APPROPRIATOR TO WHOM DECREED	NAME OF STREAM	Date App. Date Priority	Miner's Inches	In Use	NAME OF DITCH (Water Delivered By)	No.	R/F	P/G/S	Present Irr. Acres	Irri A
A-399	Dale G. Jennings	Coyote Canyon (Blind Coulee Cr.)	10-23-42	40	Yes	Jennings Ditch	1	R		5	

NOTE: R—Denotes Regular Irrigation. F—Flood Irrigation. P—Water diverted by means of pumping. G—Water diverted by gravity. S—Stored Water.

Condition of System ..... Topography ..... River Basin .....

Adequate Supply: Yes..... No..... Explain .....

Remarks Also in Charlos Heights Orchards #2

Also in: Plat No. 21 Twp. 4N Rge. 21W	Plat No. ..... Twp. ..... Rge.	Plat No. ..... Twp. ..... Rge. .....
Plat No. ..... Twp. ..... Rge.	Plat No. ..... Twp. ..... Rge.	Plat No. ..... Twp. ..... Rge. .....

Information From:

Mr. Jennings

6	5	4	3	2	1
7	8	9	10	11	12
18	17	16	15	14	13
19	20	21	22	23	24
30	29	28	27	26	25
31	32	33	34	35	36

12-AC

F-1-A

County Ravalli

Farm Checked: Date 8-6-57

By Donald Barrick

STATE OF MONTANA
STATE ENGINEERS OFFICE
Water Resources Survey

T 5N R 21W Plat No. 18

Photo No. 1P-138

Legal Land Owner Wilber Palin Address Hamilton, Montana - Route #1

Operator Same Address

Water is deliverd by:— 1. Private System; X 2. Ditch Company; 3. State Project; 4. Federal Project; 5. Irrigation District

If under Ditch Company, Irrigation District, or Government Project, state the number of shares or inches, acre feet, as the case may be in said system

App. No. Decree No.	NAME OF APPROPRIATOR TO WHOM DECREED	NAME OF STREAM	Date App. Date Priority	Miner's Inches	In Use	NAME OF DITCH (Water Delivered By)	No.	R/F	P/G/S	Present Irr. Acres	Irrigable Acres
D-706	Butte Orchard Co.	Roaring Lion Creek	10-24-88	160	10/114	Holt-Tincher Ditch	1	R		0	10

NOTE: R—Denotes Regular Irrigation. F—Flood Irrigation. P—Water diverted by means of pumping. G—Water diverted by gravity. S—Stored Water.

Condition of System Good Topography Bench River Basin Columbia River, Roaring Lion Creek

Adequate Supply: Yes x No Explain

Remarks

Also in: Plat No. Twp. Rge.	Plat No. Twp. Rge.	Plat No. Twp. Rge.
Plat No. Twp. Rge.	Plat No. Twp. Rge.	Plat No. Twp. Rge.

Information From:

Mrs. Palin

6	5	4	3	2	1
7	8	9	10	11	12
18	17	16	15	14	13
19	20	21	22	23	24
30	29	28	27	26	25
31	32	33	34	35	36

12-Z

F-1-A

County Ravalli

Farm Checked: Date 8-6-57

By Donald Barrick

STATE OF MONTANA
STATE ENGINEERS OFFICE
Water Resources Survey

T. 5N R. 21W Plat No. 18

Photo No. 1P-188

Legal Land Owner George & Marie Phillips Address Hamilton, Montana - Route #1

Operator Same Address

Water is deliverd by:— 1. Private System; X 2. Ditch Company; 3. State Project; 4. Federal Project; 5. Irrigation District

If under Ditch Company, Irrigation District, or Government Project, state the number of shares or inches, acre feet, as the case may be in said system

App. No. Decree No.	NAME OF APPROPRIATOR TO WHOM DECREED	NAME OF STREAM	Date App. Date Priority	Miner's Inches	In Use	NAME OF DITCH (Water Delivered By)	No.	R/F	P/G/S	Present Irr. Acres	Irrigable Acres
D-706	Butte Orchard Co.	Roaring Lion Creek	10-24-88	160	12/114	Holt-Tincher Ditch	1	R		8	0

NOTE: R—Denotes Regular Irrigation. F—Flood Irrigation. P—Water diverted by means of pumping. G—Water diverted by gravity. S—Stored Water.

Condition of System Good Topography Bench River Basin Columbia River, Roaring Lion Creek

Adequate Supply: Yes x No Explain

Remarks

Also in:								
Plat No.	Twp.	Rge.	Plat No.	Twp.	Rge.	Plat No.	Twp.	Rge.
Plat No.	Twp.	Rge.	Plat No.	Twp.	Rge.	Plat No.	Twp.	Rge.

Information From:

Mrs. Phillips

6	5	4	3	2	1
7	8	9	10	11	12
18	17	16	15	14	13
19	20	21	22	23	24
30	29	28	27	26	25
31	32	33	34	35	36

12-G

F-1-A

County Ravalli

Farm Checked: Date 11-1-56

By Ted Neuman

STATE OF MONTANA
STATE ENGINEERS OFFICE
Water Resources Survey

T 5N R 21W Plat No. 18

Photo No. 2P-23

Legal Land Owner Ravalli County Bank Address

Operator W. O. Lovely Address Hamilton, Montana

Water is deliverd by:— 1. Private System; x 2. Ditch Company; 3. State Project; 4. Federal Project; 5. Irrigation District

If under Ditch Company, Irrigation District, or Government Project, state the number of shares or inches, acre feet, as the case may be in said system

App. No. Decree No.	NAME OF APPROPRIATOR TO WHOM DECREED	NAME OF STREAM	Date App. Date Priority	Miner's Inches	In Use	NAME OF DITCH (Water Delivered By)	No.	R/F	P/G/S	Present Irr. Acres	Irrigable Acres
A-996	Brigham Blodgett,										
	Phillip Cullut &										
	Julius Grill	Sleeping Child Creek	4-15-92	500	Part	Blodgett-Cullen-Grill					
						Ditch	1	R		20	0

NOTE: R—Denotes Regular Irrigation. F—Flood Irrigation. P—Water diverted by means of pumping. G—Water diverted by gravity. S—Stored Water.

Condition of System Good Topography Creek Bottom River Basin Columbia River, Sleeping Child Creek

Adequate Supply: Yes x No Explain

Remarks

Also in: Plat No. 19 Twp. 5N Rge. 20W	Plat No. 15 Twp. 6N Rge. 21W	Plat No. Twp. Rge.
Plat No. 21 Twp. 4N Rge. 21W	Plat No. 23 Twp. 2N Rge. 20W	Plat No. Twp. Rge.

Information From:
W. O. Lovely & Courthouse

6	5	4	3	2	1
7	8	9	10	11	12
18	17	16	15	14	13
19	20	21	22	23	24
30	29	28	27	26	25 A
31	32	33	34	35	36

25-A

F-1-A

County Ravalli

Farm Checked: Date 7-27-57

By Donald Barrick

STATE OF MONTANA
STATE ENGINEERS OFFICE
Water Resources Survey

T 5N R 21W Plat No. 18

Photo No. 1P-188

Legal Land Owner Gertrude Rennaker Address Hamilton, Montana - Route #1

Operator Same Address

Water is deliverd by:— 1. Private System; X 2. Ditch Company; 3. State Project; 4. Federal Project; 5. Irrigation District

If under Ditch Company, Irrigation District, or Government Project, state the number of shares or inches, acre feet, as the case may be in said system

App. No. Decree No.	NAME OF APPROPRIATOR TO WHOM DECREED	NAME OF STREAM	Date App. Date Priority	Minor's Inches	In Use	NAME OF DITCH (Water Delivered By)	No.	R/F	P/G/S	Present Irr. Acres	Irrigable Acres
D-706	Butte Orchard Co.	Roaring Lion Creek	10-24-88	160	Part	Holt-Tincher Ditch	1	R		.5	1

NOTE: R—Denotes Regular Irrigation. F—Flood Irrigation. P—Water diverted by means of pumping. G—Water diverted by gravity. S—Stored Water.

Condition of System Good Topography Bench River Basin Columbia River, Roaring Lion Creek

Adequate Supply: Yes x No Explain

Remarks Irrigates lawn

Also in: Plat No. Twp. Rge.	Plat No. Twp. Rge.	Plat No. Twp. Rge.
Plat No. Twp. Rge.	Plat No. Twp. Rge.	Plat No. Twp. Rge.

Information From:

Mrs. Shirley Rogers

6	5	4	3	2	1
7	8	9	10	11	12
18	17	16	15	14	13
19	20	21	22	23	24
30	29	28	27	26	25
31	32	33	34	35	36

13-M

F-1-A

County Ravalli

STATE OF MONTANA
STATE ENGINEERS OFFICE
Water Resources Survey

T. 5N R. 21W Plat No. 18

Farm Checked: Date 7-14-57

Photo No. 1P-187

By Donald Barrick

Legal Land Owner Samuel Reynolds Address Hamilton, Montana - Route #1

Operator Same Address

Water is deliverd by:— 1. Private System; x 2. Ditch Company; 3. State Project; 4. Federal Project; 5. Irrigation District

If under Ditch Company, Irrigation District, or Government Project, state the number of shares or inches, acre feet, as the case may be in said system

App. No. Decree No.	NAME OF APPROPRIATOR TO WHOM DECREED	NAME OF STREAM	Date App. Date Priority	Miner's Inches	In Use	NAME OF DITCH (Water Delivered By)	No.	R/F	P/G/S	Present Irr. Acres	Irrigable Acres
D-703	D. R. Beck	Roaring Lion Creek	5-1-96	80	Yes	Kyle Ditch	1	R		83	32

NOTE: R—Denotes Regular Irrigation. F—Flood Irrigation. P—Water diverted by means of pumping. G—Water diverted by gravity. S—Stored Water.

Condition of System Good Topography Bench River Basin Columbia River, Roaring Lion Creek

Adequate Supply: Yes x No. Explain

Remarks

Also in: Plat No. Twp. Rge.	Plat No. Twp. Rge.	Plat No. Twp. Rge.
Plat No. Twp. Rge.	Plat No. Twp. Rge.	Plat No. Twp. Rge.

Information From:
Mr. Reynolds

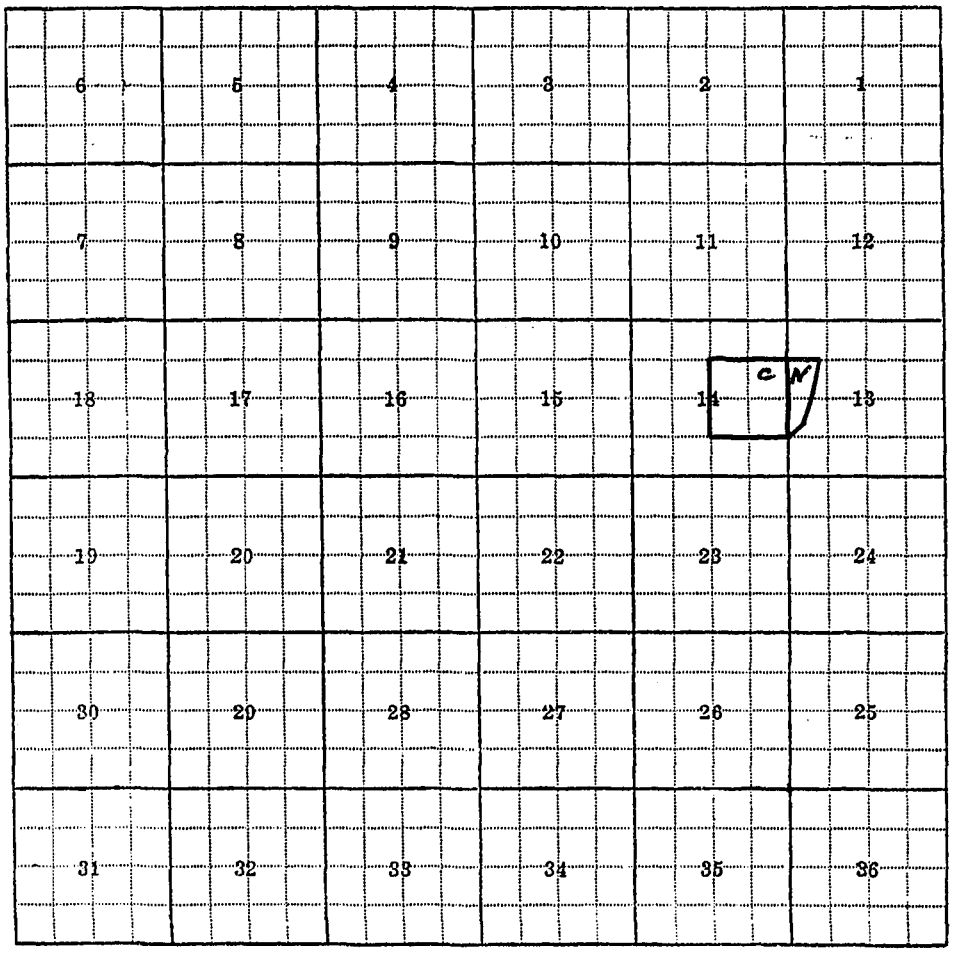
6
5
4
3
2
1
7
8
9
10
11
12
18
17
16
15
14
C
N
13
19
20
21
22
23
24
30
29
28
27
26
25
31
32
33
34
35
36

13-N, 14-C

F-1-A

County Ravalli

Farm Checked: Date 7-9-57

By Donald Barrick

STATE OF MONTANA
STATE ENGINEERS OFFICE
Water Resources Survey

T. 5N R. 21W Plat No.

Photo No. 1P-195

Legal Land Owner Robert Rogers Address Hamilton, Montana - Route #1

Operator Same Address

Water is deliverd by:— 1. Private System; X 2. Ditch Company; 3. State Project; 4. Federal Project; 5. Irrigation District

If under Ditch Company, Irrigation District, or Government Project, state the number of shares or inches, acre feet, as the case may be in said system

App. No. Decree No.	NAME OF APPROPRIATOR TO WHOM DECREED	NAME OF STREAM	Date App. Date Priority	Miner's Inches	In Use	NAME OF DITCH (Water Delivered By)	No.	R/F	P/G/S	Present Irr. Acres	Irri A
A-1407	H. F. Howren	Unnamed Spring	11-26-34	All	Yes	Gilmore Ditch	1	R)		22	
D-150	W. P. Gilmore	Bitterroot River	7-10-02	160	*	Gilmore Ditch	1	R)			
D-460	Willis P. Gilmore	Camas Creek	4-1-84	120	*	Gilmore Ditch	1	R)			

NOTE: R—Denotes Regular Irrigation. F—Flood Irrigation. P—Water diverted by means of pumping. G—Water diverted by gravity. S—Stored Water.

Condition of System Good Topography River Bottom River Basin Columbia River, Unnamed Spri
Adequate Supply: Yes x No Explain Bitterroot River, Camas Creek
Remarks

Also in: Plat No. Twp. Rge.	Plat No. Twp. Rge.	Plat No. Twp. Rge.
Plat No. Twp. Rge.	Plat No. Twp. Rge.	Plat No. Twp. Rge.

Information From:
Mr. Rogers

6	5	4	3	2	1
7	8	9	10	11	12
18	17	16	15	14	13
19	20	21	22	23	24
30	29	28	27	26	25 F
31	32	33	34	35	36

25-F

F-1-A

County Ravalli

Farm Checked: Date 7-27-57

By Donald Barrick

STATE OF MONTANA
STATE ENGINEERS OFFICE
Water Resources Survey

T. 5N R. 21W Plat No. 18

Photo No. 1P-188

Legal Land Owner Shirley Rogers Address Hamilton, Montana - Route #1

Operator Same Address

Water is deliverd by:— 1. Private System; X 2. Ditch Company; 3. State Project; 4. Federal Project; 5. Irrigation District

If under Ditch Company, Irrigation District, or Government Project, state the number of shares or inches, acre feet, as the case may be in said system

App. No. Decree No.	NAME OF APPROPRIATOR TO WHOM DECREED	NAME OF STREAM	Date App. Date Priority	Miner's Inches	In Use	NAME OF DITCH (Water Delivered By)	No.	R/F	P/G/S	Present Irr. Acres	Irrigable Acres
D-706	Butte Orchard Co.	Roaring Lion Creek	10-24-88	160	Part	Holt-Tincher Ditch	1	R		0	2

NOTE: R—Denotes Regular Irrigation. F—Flood Irrigation. P—Water diverted by means of pumping. G—Water diverted by gravity. S—Stored Water.

Condition of System Good Topography Bench River Basin Columbia River, Roaring Lion Creek

Adequate Supply: Yes x No Explain

Remarks Originally had 12/114 of Butte Orchard Company water 10-24-88. She sold land to (Don Sawyer, Siegfried & Lillian Hamann), Gertrude Rennaker and H. E. & Harriet Shaw, but never recorded the water other than to say a proportionate share. Irrigates small garden and lawn.
Book 47, Page 314

Also in: Plat No. Twp. Rge.	Plat No. Twp. Rge.	Plat No. Twp. Rge.
Plat No. Twp. Rge.	Plat No. Twp. Rge.	Plat No. Twp. Rge.

Information From:
Mrs. Shirley Rogers

6	5	4	3	2	1
7	8	9	10	11	12
18	17	16	15	14	13
19	20	21	22	23	24
30	29	28	27	26	25
31	32	33	34	35	36

13-J

F-1-A

County Ravalli

STATE OF MONTANA
STATE ENGINEERS OFFICE
Water Resources Survey

T 5N R 21W Plat No. 18

Farm Checked: Date 7-9-57

Photo No. 1P-185

By Donald Barrick

Legal Land Owner Joe & Cleo Santobena Address

Operator Joe Burn - Buying Address Hamilton, Montana - Route #1

Water is delivered by:— 1. Private System; x 2. Ditch Company; 3. State Project; 4. Federal Project; 5. Irrigation District x

If under Ditch Company, Irrigation District, or Government Project, state the number of shares or inches, acre feet, as the case may be in said system

App. No. Decree No.	NAME OF APPROPRIATOR TO WHOM DECREED	NAME OF STREAM	Date App. Date Priority	Miner's Inches	In Use	NAME OF DITCH (Water Delivered By)	No.	R/F	P/G/S	Present Irr. Acres	Irrigable Acres
*See Dist.		Lost Horse Creek & Bitterroot River				Ward Ditch	5	R		24	0
D-460	Willis P. Gilmore	Camas Creek	4-1-84	120	½	Burn Ditch	1	R		22	0

NOTE: R—Denotes Regular Irrigation. F—Flood Irrigation. P—Water diverted by means of pumping. G—Water diverted by gravity. S—Stored Water.

Condition of System Good Topography 1st Bench & River Bottom River Basin Columbia River, Bitterroot River, Camas Creek

Adequate Supply: Yes x No Explain

Remarks *Joe Santobena is signed up for 60 acres under the Ward Irrigation District.

Also in: Plat No. Twp. Rge.	Plat No. Twp. Rge.	Plat No. Twp. Rge.
Plat No. Twp. Rge.	Plat No. Twp. Rge.	Plat No. Twp. Rge.

Information From:
Mrs. Burn & Mrs. Porter

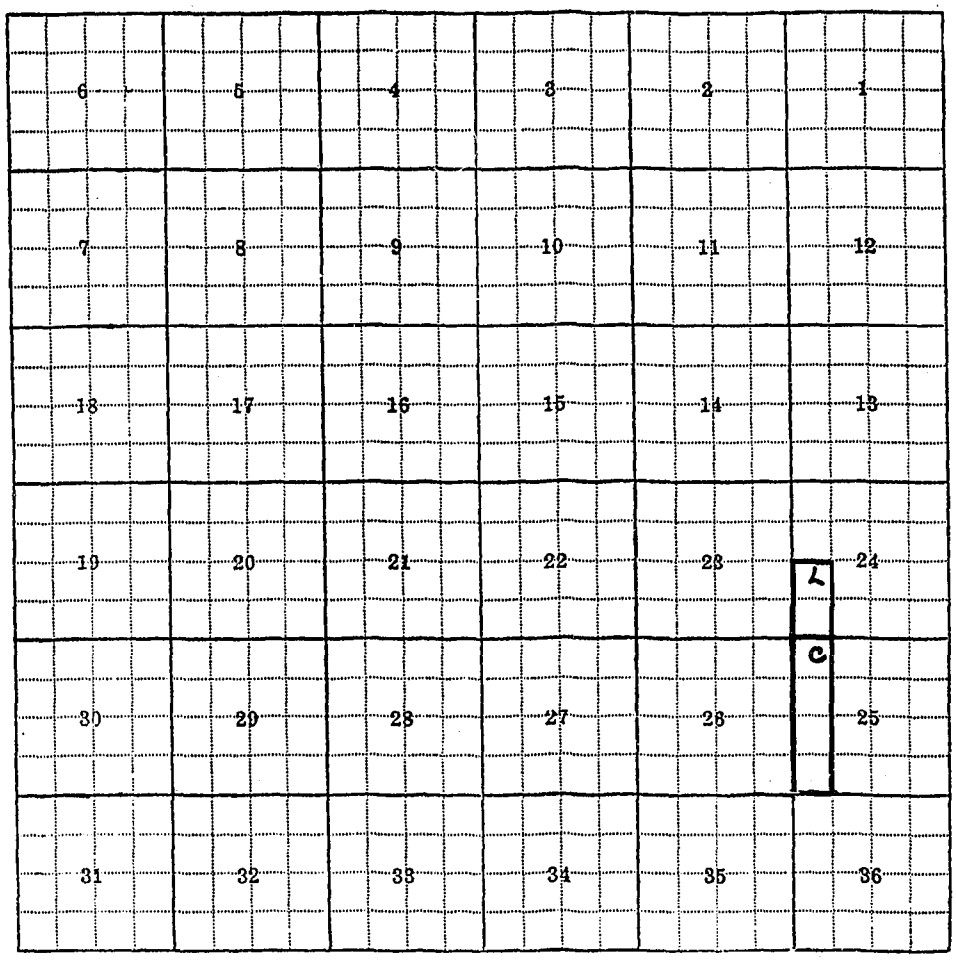
6
5
4
3
2
1
7
8
9
10
11
12
18
17
16
15
14
13
19
20
21
22
23
24
L
C
30
29
28
27
26
25
31
32
33
34
35
36

24-L, 25-C

F-1-A

County Ravalli

STATE OF MONTANA
STATE ENGINEERS OFFICE
Water Resources Survey

T. 5N R. 21W Plat No. 18

Farm Checked: Date 7-27-57

Photo No. 1P-188

By Donald Barrick

Legal Land Owner Donald Sawyer Address Hamilton, Montana - Route #1

Operator Same Address

Water is deliverd by:— 1. Private System; x 2. Ditch Company; 3. State Project; 4. Federal Project; 5. Irrigation District

If under Ditch Company, Irrigation District, or Government Project, state the number of shares or inches, acre feet, as the case may be in said system

App. No. Decree No.	NAME OF APPROPRIATOR TO WHOM DECREED	NAME OF STREAM	Date App. Date Priority	Miner's Inches	In Use	NAME OF DITCH (Water Delivered By)	No.	R/F	P/G/S	Present Irr. Acres	Irrigable Acres
D-706	Butte Orchard Co.	Roaring Lion Creek	10-24-88	160	Part	Holt-Tincher Ditch	1	R		1	0

NOTE: R—Denotes Regular Irrigation. F—Flood Irrigation. P—Water diverted by means of pumping. G—Water diverted by gravity. S—Stored Water.

Condition of System Good Topography Bench River Basin Columbia River, Roaring Lion Creek

Adequate Supply: Yes x No Explain

Remarks

Also in: Plat No. Twp. Rge.	Plat No. Twp. Rge.	Plat No. Twp. Rge.
Plat No. Twp. Rge.	Plat No. Twp. Rge.	Plat No. Twp. Rge.

Information From:
Mrs. Shirley Rogers

6	5	4	3	2	1
7	8	9	10	11	12
18	17	16	15	14	13
19	20	21	22	23	24
30	29	28	27	26	25
31	32	33	34	35	36

13-AE

F-1-A

County Ravalli

Farm Checked: Date 7-27-57

By Donald Barrick

STATE OF MONTANA
STATE ENGINEERS OFFICE
Water Resources Survey

T. 5N R. 21W Plat No. 18

Photo No. 1P-188

Legal Land Owner Elmer Sawyer Address Hamilton, Montana - Route #1

Operator Same Address

Water is deliverd by:— 1. Private System; x 2. Ditch Company; 3. State Project; 4. Federal Project; 5. Irrigation District

If under Ditch Company, Irrigation District, or Government Project, state the number of shares or inches, acre feet, as the case may be in said system

App. No. Decree No.	NAME OF APPROPRIATOR TO WHOM DECREED	NAME OF STREAM	Date App. Date Priority	Miner's Inches	In Use	NAME OF DITCH (Water Delivered By)	No.	R/F	P/G/S	Present Irr. Acres	Irrigable Acres
D-706	Butte Orchard Co.	Roaring Lion Creek	10-24-88	160	1.5/114	Holt-Tincher Ditch	1	R		0	1

NOTE: R—Denotes Regular Irrigation. F—Flood Irrigation. P—Water diverted by means of pumping. G—Water diverted by gravity. S—Stored Water.

Condition of System Good Topography Bench River Basin Columbia River, Roaring Lion Creek

Adequate Supply: Yes x No Explain

Remarks

Also in: Plat No. Twp. Rge.	Plat No. Twp. Rge.	Plat No. Twp. Rge.
Plat No. Twp. Rge.	Plat No. Twp. Rge.	Plat No. Twp. Rge.

Information From:

Mr. Sawyer

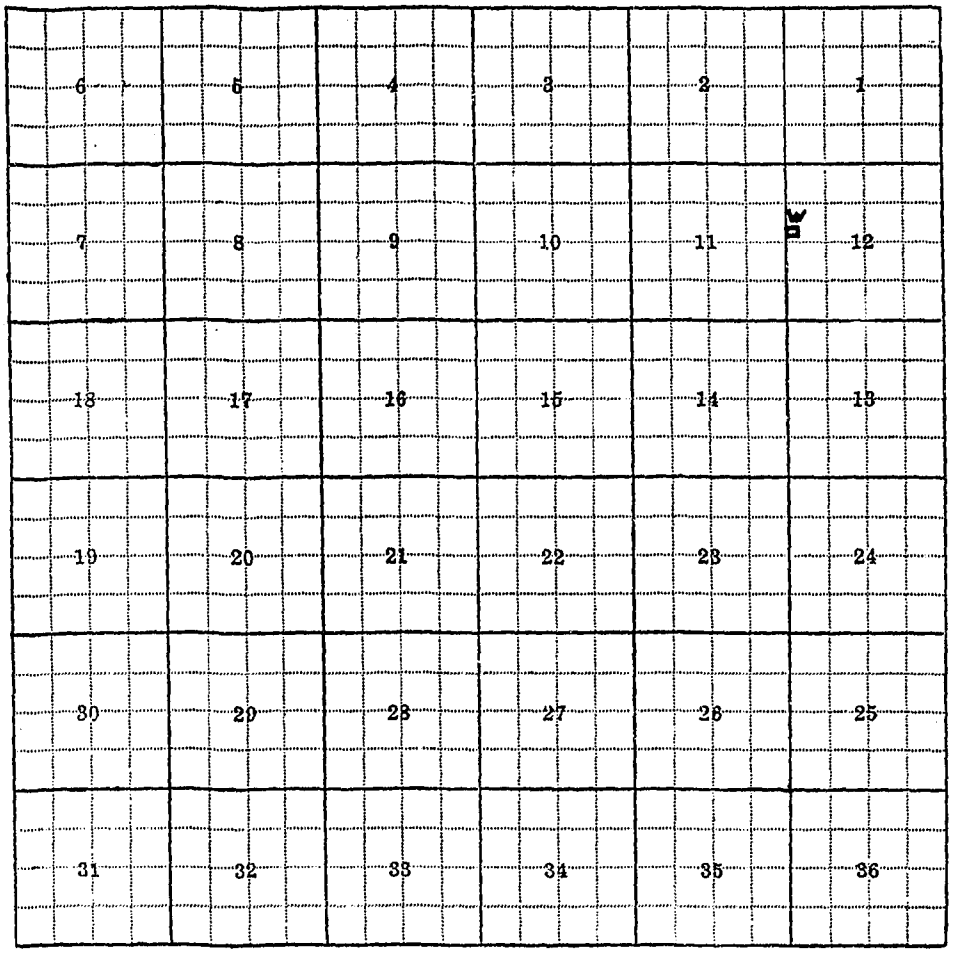
6
5
4
3
2
1
7
8
9
10
11
12
W
18
17
16
15
14
13
19
20
21
22
23
24
30
29
28
27
26
25
31
32
33
34
35
36

12-W

F-1-A

County Ravalli

T 5N R 21W Plat No. 18

STATE OF MONTANA
STATE ENGINEERS OFFICE
Water Resources Survey

Farm Checked: Date 7-10-57

Photo No. 1P-186

By Donald Barrick

Legal Land Owner Ambrose Schlegel Address Hamilton, Montana - Route #1

Operator Same Address

Water is deliverd by:— 1. Private System; 2. Ditch Company; 3. State Project; 4. Federal Project; 5. Irrigation District

If under Ditch Company, Irrigation District, or Government Project, state the number of shares or inches, acre feet, as the case may be in said system

App. No. Decree No.	NAME OF APPROPRIATOR TO WHOM DECREED	NAME OF STREAM	Date App. Date Priority	Minor's Inches	In Use	NAME OF DITCH (Water Delivered By)	No.	R/F	P/G/S	Present Irr. Acres	Irrigable Acres
A-552	Wm. & Mary Hixan	Gold Creek	8-7-35	30	1						
D-722	Julius Grill	Roaring Lion Creek	4-1-91	30	No						

NOTE: R—Denotes Regular Irrigation. F—Flood Irrigation. P—Water diverted by means of pumping. G—Water diverted by gravity. S—Stored Water.

Condition of System Good Topography Bench River Basin

Adequate Supply: Yes x No Explain

Remarks Irrigates less than an acre of garden
A-552 is his, - using less than one inch.

Also in: Plat No. Twp. Rge.	Plat No. Twp. Rge.	Plat No. Twp. Rge.
Plat No. Twp. Rge.	Plat No. Twp. Rge.	Plat No. Twp. Rge.

Information From:
Mr. Schlegel

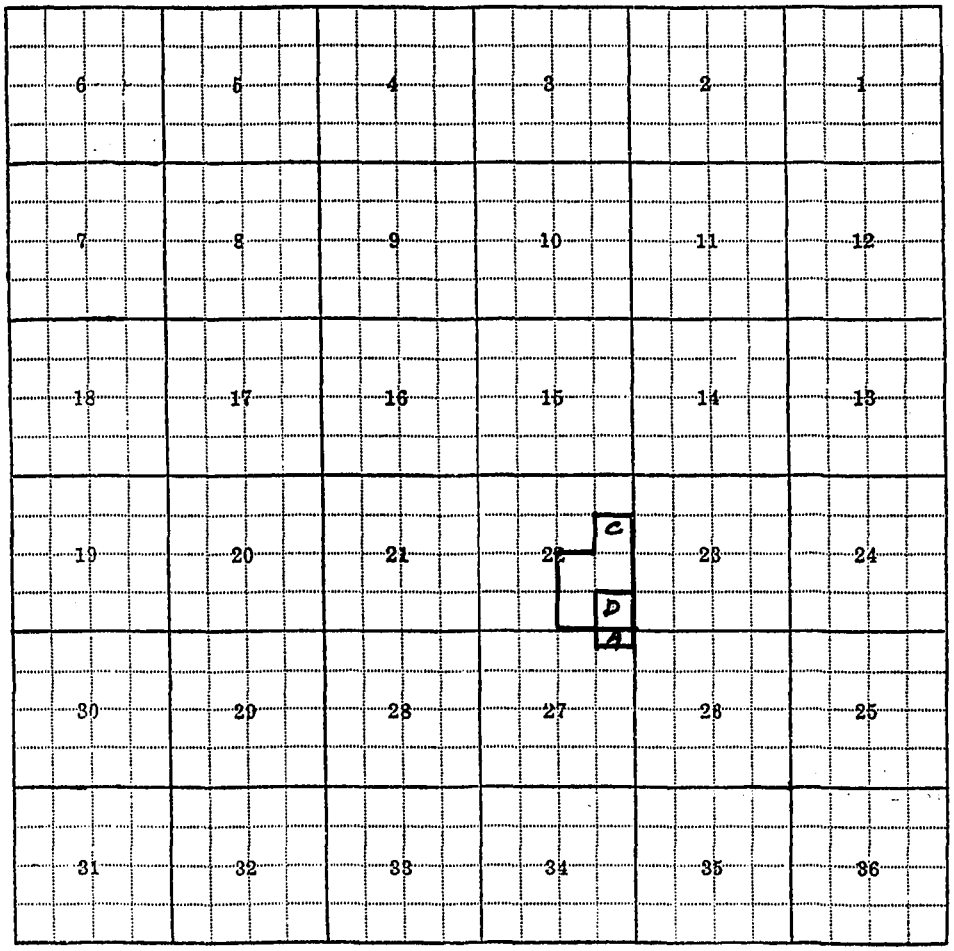
6
5
4
3
2
1
7
8
9
10
11
12
18
17
16
15
14
13
19
20
21
22
23
24
C
D
A
30
29
28
27
26
25
31
32
33
34
35
36

22-C, 22-D, 27-A

F-1-A

County Ravalli

Farm Checked: Date 5-7-57

By Robert Peter, & Ted Neuman

STATE OF MONTANA
STATE ENGINEERS OFFICE
Water Resources Survey

T. 5N R. 21W Plat No.

Photo No. 2P-25

Legal Land Owner Vadan & Marjorie Scruggs Address Hamilton, Montana - Route #1

Operator Same Address

Water is deliverd by:— 1. Private System; x 2. Ditch Company; 3. State Project; x 4. Federal Project; 5. Irrigation District

If under Ditch Company, Irrigation District, or Government Project, state the number of shares or inches, acre feet, as the case may be in said system

App. No. Decree No.	NAME OF APPROPRIATOR TO WHOM DECREED	NAME OF STREAM	Date App. Date Priority	Miner's Inches	In Use	NAME OF DITCH (Water Delivered By)	No.	R/F	P/G/S	Present Irr. Acres	Ir
*D-988	C. F. Heldt	Sleeping Child Creek	1860	160	TO	Republican Ditch	1/3	R/S		10	

NOTE: R—Denotes Regular Irrigation. F—Flood Irrigation. P—Water diverted by means of pumping. G—Water diverted by gravity. S—Stored Water.

Condition of System Good Topography Valley River Basin Columbia River, Sleeping Chi
Adequate Supply: Yes x No Explain Creek

Remarks *This is not a stream decree, but a ditch decree on Sleeping Child Creek for the amount of water carried in th Mason or Harmony Ditch.
Exchange right for 10 miner's inches of D-988 with Ravalli Water Users Association.

Also in: Plat No. Twp. Rge.	Plat No. Twp. Rge.	Plat No. Twp. Rge.
Plat No. Twp. Rge.	Plat No. Twp. Rge.	Plat No. Twp. Rge.

Information From:

Mrs. Scruggs

6	5	4	3	2	1
7	8	9	10	11	12
18	17	16	15	14	13
19	20	21	22	23	24
30	29	28	27	26	25
31	32	33	34	35	36

13-Y

F-1-A

County Ravalli

Farm Checked: Date 6-24-57

By Robert Peter

STATE OF MONTANA
STATE ENGINEERS OFFICE
Water Resources Survey

T. 5N R. 21W Plat No. 18

Photo No. 2P-28

Legal Land Owner Floyd & Marjorie Seegar Address

Operator Bill Reimer - Buying Address Hamilton, Montana

Water is deliverd by:— 1. Private System; x 2. Ditch Company; 3. State Project; 4. Federal Project; 5. Irrigation District

If under Ditch Company, Irrigation District, or Government Project, state the number of shares or inches, acre feet, as the case may be in said system

App. No. Decree No.	NAME OF APPROPRIATOR TO WHOM DECREED	NAME OF STREAM	Date App. Date Priority	Miner's Inches	In Use	NAME OF DITCH (Water Delivered By)	No.	R/F	P/G/S	Present Irr. Acres	Irrigable Acres
D-862	Anna B. Lamphier	Skalkaho Creek	6-1-80	60	Yes	Lamphier Ditch	1	R		10	0

NOTE: R—Denotes Regular Irrigation. F—Flood Irrigation. P—Water diverted by means of pumping. G—Water diverted by gravity. S—Stored Water.

Condition of System Good Topography Creek Bottom River Basin Columbia River, Skalkaho Creek

Adequate Supply: Yes x No Explain

Remarks Use water on rotation and alternate use of right.

Also in: Plat No. Twp. Rge.	Plat No. Twp. Rge.	Plat No. Twp. Rge.
Plat No. Twp. Rge.	Plat No. Twp. Rge.	Plat No. Twp. Rge.

Information From:
Mrs. Reimer & Henry Johnston

6	5	4	3	2	1
7	8	9	10	11	12
18	17	16	15	14	13
19	20	21	22	23	24
30	29	28	27	26	25
31	32	33	34	35	36

1-I

F-1-A

County Ravalli

Farm Checked: Date 7-27-57

By Donald Barrick

STATE OF MONTANA
STATE ENGINEERS OFFICE
Water Resources Survey

T. 5N R. 21W Plat No. 18

Photo No. 1P-188

Legal Land Owner H. E. & Harriet Shaw Address Hamilton, Montana - Route #1

Operator Same Address

Water is deliverd by:— 1. Private System; x 2. Ditch Company; 3. State Project; 4. Federal Project; 5. Irrigation District

If under Ditch Company, Irrigation District, or Government Project, state the number of shares or inches, acre feet, as the case may be in said system

App. No. Decree No.	NAME OF APPROPRIATOR TO WHOM DECREED	NAME OF STREAM	Date App. Date Priority	Miner's Inches	In Use	NAME OF DITCH (Water Delivered By)	No.	R/F	P/G/S	Present Irr. Acres	Irrigable Acres
D-706	Butte Orchard Co.	Roaring Lion Creek	10-24-88	160	Part	Holt-Tincher Ditch	1	R		1	0

NOTE: R—Denotes Regular Irrigation. F—Flood Irrigation. P—Water diverted by means of pumping. G—Water diverted by gravity. S—Stored Water.

Condition of System Good Topography Bench River Basin Columbia River, Roaring Lion Creek

Adequate Supply: Yes x No Explain

Remarks

Also in:								
Plat No.	Twp.	Rge.	Plat No.	Twp.	Rge.	Plat No.	Twp.	Rge.
Plat No.	Twp.	Rge.	Plat No.	Twp.	Rge.	Plat No.	Twp.	Rge.

Information From:

Mrs. Shirley Rogers

6	5	4	3	2	1
7	8	9	10	11	12
18	17	16	15	14	13
19	20	21	22	23	24
30	29	28	27	26	25
31	32	33	34	35	36

L No information

13-L

F-1-A

County Ravalli

STATE OF MONTANA
STATE ENGINEERS OFFICE
Water Resources Survey

T. 5N R. 21W Plat No. 18

Farm Checked: Date 8-10-57

Photo No. 1P-189

By Donald Barrick

Legal Land Owner Victor Shotsman Address Hamilton, Montana - Route #1

Operator Same Address

Water is deliverd by:— 1. Private System; X 2. Ditch Company; 3. State Project; 4. Federal Project; 5. Irrigation District

If under Ditch Company, Irrigation District, or Government Project, state the number of shares or inches, acre feet, as the case may be in said system

App. No. Decree No.	NAME OF APPROPRIATOR TO WHOM DECREED	NAME OF STREAM	Date App. Date Priority	Miner's Inches	In Use	NAME OF DITCH (Water Delivered By)	No.	R/F	P/G/S	Present Irr. Acres	Irrigable Acres
D-743	Ida Mae Greenup	Sawtooth Creek	1887	80	1-3/4	Jacobsen Ditch	1	R		2	0

NOTE: R—Denotes Regular Irrigation. F—Flood Irrigation. P—Water diverted by means of pumping. G—Water diverted by gravity. S—Stored Water.

Condition of System Good Topography 2nd Bench River Basin Columbia River, Sawtooth Creek

Adequate Supply: Yes x No. Explain

Remarks

Also in: Plat No. Twp. Rge.	Plat No. Twp. Rge.	Plat No. Twp. Rge.
Plat No. Twp. Rge.	Plat No. Twp. Rge.	Plat No. Twp. Rge.

Information From:
Mr. Jacobsen's son

DX

6	5	4	3	2	1
7	8	9	10	11	12
18	17	16	15	14	13
19	20	21	22	23	24
30	29	28	27	26	25
31	32	33	34	35	36

3-X

F-1-A

County Ravalli

Farm Checked: Date 7-28-57

By Donald Barrick

STATE OF MONTANA
STATE ENGINEERS OFFICE
Water Resources Survey

T. 5N R. 21W Plat No. 18

Photo No. 1P-188

Legal Land Owner William & Mary Siler Address Hamilton, Montana - Route #1

Operator Same Address

Water is deliverd by:— 1. Private System; X 2. Ditch Company; 3. State Project; 4. Federal Project; 5. Irrigation District

If under Ditch Company, Irrigation District, or Government Project, state the number of shares or inches, acre feet, as the case may be in said system

App. No. Decree No.	NAME OF APPROPRIATOR TO WHOM DECREED	NAME OF STREAM	Date App. Date Priority	Miner's Inches	In Use	NAME OF DITCH (Water Delivered By)	No.	R/F	P/G/S	Present Irr. Acres	Irrigable Acres
D-713	T. J. Holt	Roaring Lion Creek	10-24-88	40	4						
			7-31-95	80	15	Holt-Tincher Ditch	1	R		16	0

NOTE: R—Denotes Regular Irrigation. F—Flood Irrigation. P—Water diverted by means of pumping. G—Water diverted by gravity. S—Stored Water.

Condition of System Good Topography River Bottom River Basin Columbia River, Roaring Lion Creek

Adequate Supply: Yes x No. Explain

Remarks

Also in: Plat No. Twp. Rge.	Plat No. Twp. Rge.	Plat No. Twp. Rge.
Plat No. Twp. Rge.	Plat No. Twp. Rge.	Plat No. Twp. Rge.

Information From:

Mrs. Siler

6	5	4	3	2	1
7	8	9	10	11	12
18	17	16	15	14	13
19	20	21	22	23	24
30	29	28	27	26	25
31	32	33	34	35	36

13-F

F-1-A

County Ravalli

Farm Checked: Date 7-28-57

By Donald Barrick

STATE OF MONTANA
STATE ENGINEERS OFFICE
Water Resources Survey

T 5N R 21W Plat No. 18

Photo No. 1P-187

Legal Land Owner Audrey & Allen Weeks Address

Operator Address

Water is deliverd by:— 1. Private System; 2. Ditch Company; 3. State Project; 4. Federal Project; 5. Irrigation District

If under Ditch Company, Irrigation District, or Government Project, state the number of shares or inches, acre feet, as the case may be in said system

App. No. Decree No.	NAME OF APPROPRIATOR TO WHOM DECREED	NAME OF STREAM	Date App. Date Priority	Miner's Inches	In Use	NAME OF DITCH (Water Delivered By)	No.	R/F	P/G/S	Present Irr. Acres	Irrigable Acres
	NO IRRIGATION										
A-999	W. A. Brown, Ole Cooper & Julius Grill	Sleeping Child Creek	3-16-88	650	No						
A-1636	Rexford A. Normand	Seepage,Waste,Drain	3-18-40	All	No						

NOTE: R—Denotes Regular Irrigation. F—Flood Irrigation. P—Water diverted by means of pumping. G—Water diverted by gravity. S—Stored Water.

Condition of System Topography River Basin

Adequate Supply: Yes No Explain

Remarks

Also in: Plat No. 23 Twp. 3N Rge. 21W	Plat No. Twp. Rge.	Plat No. Twp. Rge.
Plat No. Twp. Rge.	Plat No. Twp. Rge.	Plat No. Twp. Rge.

Information From:

Field Survey

6	5	4	3	2	1
7	8	9	10	11	12
18	17	16	15	14	13
19	20	21	22	23	24
30	29	28	27	26	25
31	32	33	34	35	36

13-0

F-1-A

County Ravalli

Farm Checked: Date 8-6-57

By Donald Barrick

STATE OF MONTANA
STATE ENGINEERS OFFICE
Water Resources Survey

T. 5N R. 21W Plat No.

Photo No. 1P-186

Legal Land Owner Walter & Rose West Address

Operator Ray Palin - Buying Address Hamilton, Montana - Route #1

Water is deliverd by:— 1. Private System; X 2. Ditch Company; 3. State Project; 4. Federal Project; 5. Irrigation District

If under Ditch Company, Irrigation District, or Government Project, state the number of shares or inches, acre feet, as the case may be in said system

App. No. Decree No.	NAME OF APPROPRIATOR TO WHOM DECREED	NAME OF STREAM	Date App. Date Priority	Miner's Inches	In Use	NAME OF DITCH (Water Delivered By)	No.	R/F	P/G	Present Irr. Acres
1-706	Butte Orchard Co.	Roaring Lion Creek	10-24-88	160	No	Holt-Tincher Ditch	1	R		3

NOTE: R—Denotes Regular Irrigation. F—Flood Irrigation. P—Water diverted by means of pumping. G—Water diverted by gravity. S—Stored Water.

Condition of System Topography River Basin Columbia River, Roaring Li

Adequate Supply: Yes No Explain

Remarks *Entitled to 5/114 of 160 miner's inches of Butte Orchard Co. water, but are not using it.

Also in: Plat No. Twp. Rge.	Plat No. Twp. Rge.	Plat No. Twp. Rge.
Plat No. Twp. Rge.	Plat No. Twp. Rge.	Plat No. Twp. Rge.

Information From:

Mrs. Palin

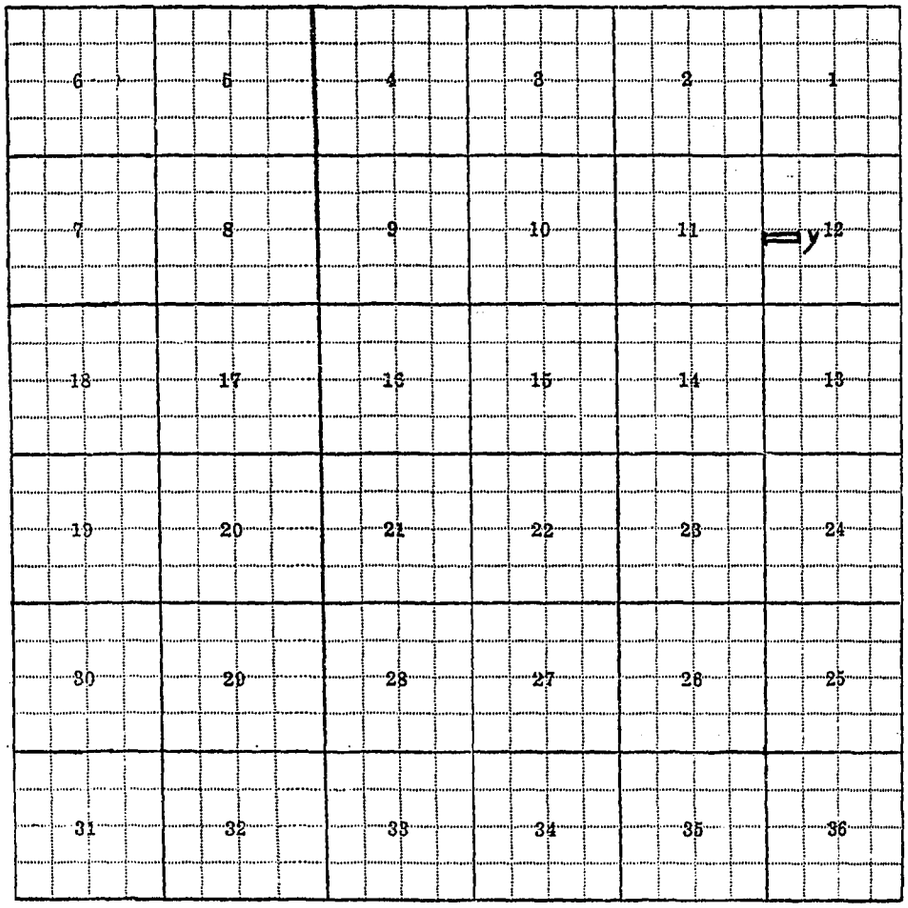
6
5
4
3
2
1
7
8
9
10
11
y 12
18
17
16
15
14
13
19
20
21
22
23
24
30
29
28
27
26
25
31
32
33
34
35
36

12-Y

F-1-A

County Ravalli

Farm Checked: Date 5-9-57

By Robert Peter & Ted Neuman

STATE OF MONTANA

STATE ENGINEERS OFFICE

Water Resources Survey

T 5N R 21W Plat No. 18

Photo No. 2P-25

Legal Land Owner Henesy & Alice Sorenson Address

Operator Same Address

Water is deliverd by:— 1. Private System; 2. Ditch Company; 3. State Project; 4. Federal Project; 5. Irrigation District

If under Ditch Company, Irrigation District, or Government Project, state the number of shares or inches, acre feet, as the case may be in said system

App. No. Decree No.	NAME OF APPROPRIATOR TO WHOM DECREED	NAME OF STREAM	Date App. Date Priority	Miner's Inches	In Use	NAME OF DITCH (Water Delivered By)	No.	R/F	P/G/S	Present Irr. Acres	Irrigable Acres
	IRRIGATES GARDEN BY	SPRINKLER									

NOTE: R—Denotes Regular Irrigation. F—Flood Irrigation. P—Water diverted by means of pumping. G—Water diverted by gravity. S—Stored Water.

Condition of System Topography River Basin

Adequate Supply: Yes No Explain

Remarks

Also in: Plat No. Twp. Rge.	Plat No. Twp. Rge.	Plat No. Twp. Rge.
Plat No. Twp. Rge.	Plat No. Twp. Rge.	Plat No. Twp. Rge.

Information From:

H. Sorenson

6	5	4	3	2	1
7	8	9	10	11	12
18	17	16	15	14	13
19	20	21	22	23	24
30	29	28	27	26	25
31	32	33	34	35	36

1^3-D

F-1-A

County Ravalli

Farm Checked: Date 7-10-57

By Donald Barrick

STATE OF MONTANA
STATE ENGINEERS OFFICE
Water Resources Survey

T. 5N R. 21W Plat No. 18

Photo No. 1P-186

Legal Land Owner Chas. H. & Helen Stuart Address Hamilton, Montana - Route #1

Operator Same Address

Water is deliverd by:— 1. Private System; x 2. Ditch Company; 3. State Project; 4. Federal Project; 5. Irrigation District

If under Ditch Company, Irrigation District, or Government Project, state the number of shares or inches, acre feet, as the case may be in said system

App. No. Decree No.	NAME OF APPROPRIATOR TO WHOM DECREED	NAME OF STREAM	Date App. Date Priority	Miner's Inches	In Use	NAME OF DITCH (Water Delivered By)	No.	R/F	P/G/S	Present Irr. Acres	Irrigable Acres
A-1283	Wayne Stuart	Unnamed Creek(slough)	10-18-47	100	Yes						
	NO IRRIGATION AT PRESENT										

NOTE: R—Denotes Regular Irrigation. F—Flood Irrigation. P—Water diverted by means of pumping. G—Water diverted by gravity. S—Stored Water.

Condition of System Fair Topography River Bottom River Basin

Adequate Supply: Yes x No. Explain

Remarks Turn-out is broken at present

Also in: Plat No. Twp. Rge.	Plat No. Twp. Rge.	Plat No. Twp. Rge.
Plat No. Twp. Rge.	Plat No. Twp. Rge.	Plat No. Twp. Rge.

Information From:
Mrs. Helen Stuart

6	5	4	3	2	1
7	8	9	10	11	12
18	17	16	15	14	13
19	20	21	22	23	24 M
30	29	28	27	26	25
31	32	33	34	35	36

24-M

F-1-A

County Ravalli

STATE OF MONTANA
STATE ENGINEERS OFFICE
Water Resources Survey

T. 5N R. 21W Plat No. 18

Farm Checked: Date 7-10-57

Photo No. 1P-186

By Donald Barrick

Legal Land Owner: Chas. Howard Stuart Address: Hamilton, Montana - Route #1

Operator: Same Address:

Water is deliverd by:— 1. Private System; X 2. Ditch Company; 3. State Project; 4. Federal Project; 5. Irrigation District

If under Ditch Company, Irrigation District, or Government Project, state the number of shares or inches, acre feet, as the case may be in said system.

App. No. Decree No.	NAME OF APPROPRIATOR TO WHOM DECREED	NAME OF STREAM	Date App. Date Priority	Miner's Inches	In Use	NAME OF DITCH (Water Delivered By)	No.	R/F	P/G/S	Present Irr. Acres	Irrigable Acres
A-169	Max Schultz	Bitterroot River	3-31-21	100	Yes	Vance Ditch	1	R		48	0

NOTE: R—Denotes Regular Irrigation. F—Flood Irrigation. P—Water diverted by means of pumping. G—Water diverted by gravity. S—Stored Water.

Condition of System: Good Topography: River Bottom River Basin: Columbia River, Bitterroot River

Adequate Supply: Yes x No. Explain

Remarks: Has sprinkler system for 1½ acres of garden

Also in: Plat No. Twp. Rge.	Plat No. Twp. Rge.	Plat No. Twp. Rge.
Plat No. Twp. Rge.	Plat No. Twp. Rge.	Plat No. Twp. Rge.

Information From:
Mrs. Helen Stuart

6	5	4	3	2	1
7	8	9	10	11	12
18	17	16	15	14	13
19	20	21	22	23	24
					K
					B
30	29	28	27	26	25
31	32	33	34	35	36

24-K, 25-B

F-1-A

County Ravalli

Farm Checked: Date 6-7-57

By George Tate & Joe Pouliot

STATE OF MONTANA
STATE ENGINEERS OFFICE
Water Resources Survey

T 5N R 21W Plat No. 18

Photo No. 1P-186

Legal Land Owner Robert D. Stuart Address Hamilton, Montana - Route #1

Operator ..... Address .....

Water is deliverd by:— 1. Private System; 2. Ditch Company; 3. State Project; 4. Federal Project; 5. Irrigation District X

If under Ditch Company, Irrigation District, or Government Project, state the number of shares or inches, acre feet, as the case may be in said system .....

App. No. Decree No.	NAME OF APPROPRIATOR TO WHOM DECREED	NAME OF STREAM	Date App. Date Priority	Minor's Inches	In Use	NAME OF DITCH (Water Delivered By)	No.	R/F	P/G/S	Present Irr. Acres	Irrigable Acres
D-606	George W. Ward	Lost Horse Creek	9-12-05	1000	Part	Ward Ditch	5	R)		1.5	0
D-215	George W. Ward	Bitterroot River	6-30-03	700	Part	Ward Ditch	5	R)			

NOTE: R—Denotes Regular Irrigation. F—Flood Irrigation. P—Water diverted by means of pumping. G—Water diverted by gravity. S—Stored Water.

Condition of System Good Topography 1st Bench River Basin Columbia River, Bitterroot River

Adequate Supply: Yes X No..... Explain .....

Remarks Robert Stuart is signed up for 1.5 acres under the Ward Irrigation District. Water being carried through Camas Creek from Ward Ditch.

Above decrees is the Ward Irrigation District.

Also in: Plat No..... Twp..... Rge.....	Plat No..... Twp..... Rge.....	Plat No..... Twp..... Rge.....
Plat No..... Twp..... Rge.....	Plat No..... Twp..... Rge.....	Plat No..... Twp..... Rge.....

Information From:

Frank Taplin

6	5	4	3	2	1
7	8	9	10	11	12
18	17	16	15	14	13
19	20	21	22	23	24
30	29	28	27	26	25
31	32	33	34	35	36

23-F

F-1-A

County Ravalli

T. 5N R. 21W Plat No. 18

STATE OF MONTANA
STATE ENGINEERS OFFICE
Water Resources Survey

Farm Checked: Date 6-7-57

Photo No. 1P-186

By George Tate & Joe Pouliot

Legal Land Owner Wayne & Delores Stuart Address

Operator Frank Taplin - Buying Address Hamilton, Montana - Route #1

Water is deliverd by:— 1. Private System; 2. Ditch Company; 3. State Project; 4. Federal Project; 5. Irrigation District x

If under Ditch Company, Irrigation District, or Government Project, state the number of shares or inches, acre feet, as the case may be in said system

App. No. Decree No.	NAME OF APPROPRIATOR TO WHOM DECREED	NAME OF STREAM	Date App. Date Priority	Miner's Inches	In Use	NAME OF DITCH (Water Delivered By)	No.	R/F	P/G/S	Present Irr. Acres	Irrigable Acres
D-606	George W. Ward	Bitterroot River	9-12-05	1000	Part	Ward Ditch	5	R)	S	13	0
D-215	George W. Ward	Bitterroot River	6-30-03	700	Part	Ward Ditch		)			
D-216	George W. Ward	Bitterroot River	6-30-03	5300	Part	Ward Ditch		)			
		*Camas Creek				Ward Ditch		)			

NOTE: R—Denotes Regular Irrigation. F—Flood Irrigation. P—Water diverted by means of pumping. G—Water diverted by gravity. S—Stored Water.

Condition of System Good Topography 1st Bench River Basin Columbia River, Lost Horse Creek, Bitterroot River

Adequate Supply: Yes x No Explain

Remarks Wayne & Delores Stuart are signed up for 19 acres under the Ward Irrigation District.
*Carry Ward Irrigation District water in Camas Creek
Above decrees is the Ward Irrigation District.

Also in: Plat No. Twp. Rge.	Plat No. Twp. Rge.	Plat No. Twp. Rge.
Plat No. Twp. Rge.	Plat No. Twp. Rge.	Plat No. Twp. Rge.

Information From:
Frank Taplin


6
5
4
3
2
1
7
8
9
10
11
12
18
17
16
15
14
13
19
20
21
22
23
24
30
29
28
27
26
25
31
32
33
34
35
36

23-H

F-1-A

County Ravalli

Farm Checked: Date 7-30-57

By Donald Barrick

STATE OF MONTANA
STATE ENGINEERS OFFICE
Water Resources Survey

T 5N R 21W Plat No. 18

Photo No. 2P-26

Legal Land Owner Ferdinand & Alice Svorcek Address Hamilton, Montana - Route #1

Operator Same Address

Water is deliverd by:— 1. Private System; X 2. Ditch Company; 3. State Project; 4. Federal Project; 5. Irrigation District

If under Ditch Company, Irrigation District, or Government Project, state the number of shares or inches, acre feet, as the case may be in said system

App. No. Decree No.	NAME OF APPROPRIATOR TO WHOM DECREED	NAME OF STREAM	Date App. Date Priority	Miner's Inches	In Use	NAME OF DITCH (Water Delivered By)	No.	R/F	P/G/S	Present Irr. Acre	Irrigat Acre
Use		*Slough				Sprinkler	1	R	S	3	0

NOTE: R—Denotes Regular Irrigation. F—Flood Irrigation. P—Water diverted by means of pumping. G—Water diverted by gravity. S—Stored Water.

Condition of System Good Topography Bench River Basin Columbia River, Slough

Adequate Supply: Yes X No Explain

Remarks *They have damned up a slough and are pumping and sprinkling from that.

Also in: Plat No. Twp. Rge.	Plat No. Twp. Rge.	Plat No. Twp. Rge.
Plat No. Twp. Rge.	Plat No. Twp. Rge.	Plat No. Twp. Rge.

Information From:

Mrs. Svorcek

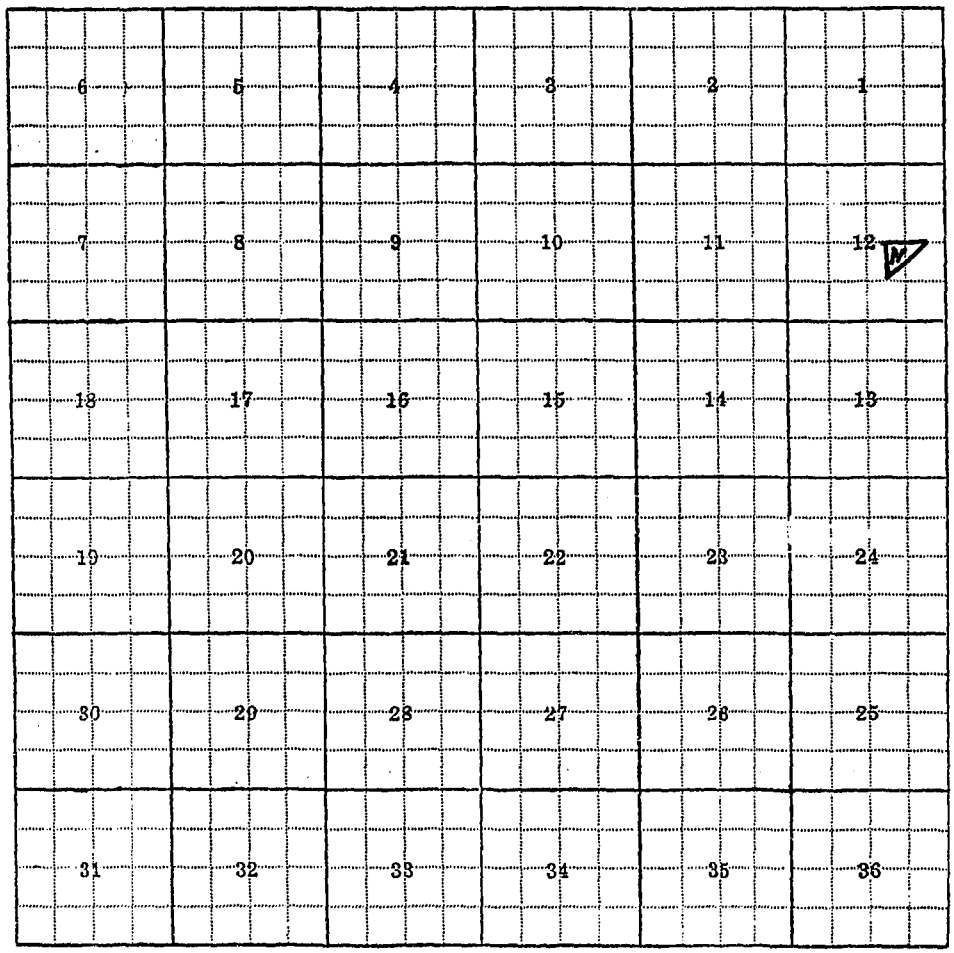
6
5
4
3
2
1
7
8
9
10
11
12
W
18
17
16
15
14
13
19
20
21
22
23
24
30
29
28
27
26
25
31
32
33
34
35
36

12-11

F-1-A

County Ravalli

STATE OF MONTANA
STATE ENGINEERS OFFICE
Water Resources Survey

T 5N R 21W Plat No. 18

Farm Checked: Date 7-30-57

Photo No. 2P-26

By Donald Barrick

Legal Land Owner Vernon O. Swanson Address Hamilton, Montana - Route #1

Operator Henry & Mary C. Mix Address

Water is deliverd by:— 1. Private System; 2. Ditch Company; 3. State Project; X 4. Federal Project; 5. Irrigation District

If under Ditch Company, Irrigation District, or Government Project, state the number of shares or inches, acre feet, as the case may be in said system

App. No. Decree No.	NAME OF APPROPRIATOR TO WHOM DECREED	NAME OF STREAM	Date App. Date Priority	Miner's Inches	In Use	NAME OF DITCH (Water Delivered By)	No.	R/F	P/G/S	Present Irr. Acres	Irrigable Acres
D-833	Samuel Hall	Skalkaho Creek	6-15-65	50	Yes	Republican Ditch	F	R		32	0

NOTE: R—Denotes Regular Irrigation. F—Flood Irrigation. P—Water diverted by means of pumping. G—Water diverted by gravity. S—Stored Water.

Condition of System Good Topography River Bottom River Basin Columbia River, Skalkaho Creek

Adequate Supply: Yes X No Explain

Remarks Trading Skalkaho water for Republican Ditch water - Book 8, Miscellaneous page 260

Also in: Plat No. Twp. Rge.	Plat No. Twp. Rge.	Plat No. Twp. Rge.
Plat No. Twp. Rge.	Plat No. Twp. Rge.	Plat No. Twp. Rge.

Information From:
Mr. Mix

6	5	4	3	2	1
7	8	9	10	11	12 K
18	17	16	15	14	13
19	20	21	22	23	24
30	29	28	27	26	25
31	32	33	34	35	36

12-K

F-1-A

County Ravalli

Farm Checked: Date 4-7-57

By Robert Peter & Ted Neuman

STATE OF MONTANA
STATE ENGINEERS OFFICE
Water Resources Survey

T. 5N R. 21W Plat No. 18

Photo No. 2P-25

Legal Land Owner W. H. & Elva Toulouse Address

Operator Same Address

Water is deliverd by:— 1. Private System; x 2. Ditch Company; 3. State Project; 4. Federal Project; 5. Irrigation District

If under Ditch Company, Irrigation District, or Government Project, state the number of shares or inches, acre feet, as the case may be in said system

App. No. Decree No.	NAME OF APPROPRIATOR TO WHOM DECREED	NAME OF STREAM	Date App. Date Priority	Miner's Inches	In Use	NAME OF DITCH (Water Delivered By)	No.	R/F	P/G/S	Present Irr. Acres	Irrigable Acres
*D-988	C. E. Heldt	Sleeping Child Creek	1880	160	42	Mason-Harmony Ditch	1	R		39	0

NOTE: R—Denotes Regular Irrigation. F—Flood Irrigation. P—Water diverted by means of pumping. G—Water diverted by gravity. S—Stored Water.

Condition of System Fair Township Valley River Basin Columbia River, Sleeping Child Cr

Adequate Supply: Yes x No Explain

Remarks *This is not a stream decree but a ditch decree on Sleeping Child Creek for the amount of water carried in the Mason or Harmony Ditch.

Also in: Plat No. Twp. Rge.	Plat No. Twp. Rge.	Plat No. Twp. Rge.
Plat No. Twp. Rge.	Plat No. Twp. Rge.	Plat No. Twp. Rge.

Information From:
Mrs. Toulouse

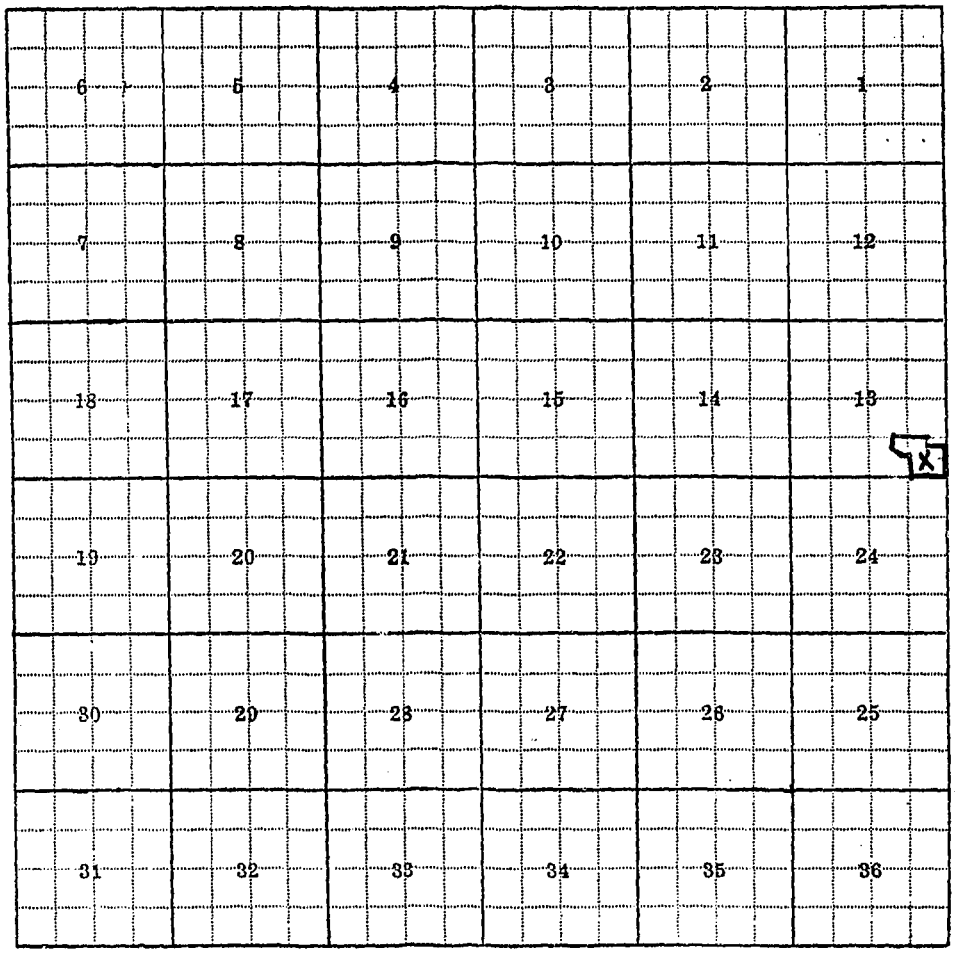
6
5
4
3
2
1
7
8
9
10
11
12
18
17
16
15
14
13
X
19
20
21
22
23
24
30
29
28
27
26
25
31
32
33
34
35
36

13-X

F-1-A

County Ravalli

Farm Checked: Date 5-8-57

By Robert Peter & Ted Neuman

STATE OF MONTANA
STATE ENGINEERS OFFICE
Water Resources Survey

T. 5N R. 21W Plat No. 18

Photo No. 2P-25

Legal Land Owner Arthur (Art) & Ethel Treece Address Hamilton, Montana - Route #1

Operator Same Address

Water is deliverd by:— 1. Private System; 2. Ditch Company; 3. State Project; X 4. Federal Project; 5. Irrigation District

If under Ditch Company, Irrigation District, or Government Project, state the number of shares or inches, acre feet, as the case may be in said system

App. No. Decree No.	NAME OF APPROPRIATOR TO WHOM DECREED	NAME OF STREAM	Date App. Date Priority	Miner's Inches	In Use	NAME OF DITCH (Water Delivered By)	No.	R/F	P/G/S	Present Irr. Acres	Irrigable Acres
*See Assn.		Bitterroot River				Hedge Ditch	3	R		6	0
**D-988	C. F. Heldt	Sleeping Child Creek	1880	160	No						

NOTE: R—Denotes Regular Irrigation. F—Flood Irrigation. P—Water diverted by means of pumping. G—Water diverted by gravity. S—Stored Water.

Condition of System Good Topography Valley River Basin Columbia River, Bitterroot River

Adequate Supply: Yes x No Explain

Remarks *Arthur (Art) Treece is signed up for 16.95 acres under the Ravalli Water Users Association.
** This is not a stream decree, but a ditch decree on Sleeping Child Creek for the amount of water carried in the Mason Or Harmony Ditch. Has 6 miner's inches of this right.
Has deeded right to 6 miner's inches of D-998. Does [illegible] it. Claims not able to get water through ditch.
Buys all water from S. W. C. B.

Also in: Plat No. Twp. Rge.	Plat No. Twp. Rge.	Plat No. Twp. Rge.
Plat No. Twp. Rge.	Plat No. Twp. Rge.	Plat No. Twp. Rge.

Information From:
Mrs. Treece.

6	5	4	3	2	1
7	8	9	10	11	12
18	17	16	15	14	13
19	20	21	22	23	24
30	29	28	27	26	25
31	32	33	34	35	36

W

13-W

F-1-A

County Ravalli

STATE OF MONTANA
STATE ENGINEERS OFFICE
Water Resources Survey

T. 5N R. 21W Plat No. 18

Farm Checked: Date 7-9-57

Photo No. 1P-185

By Donald Barrick

Wards Cove - Lots pt 14, pt 15, 16, Blk 3

Legal Land Owner J. B. Centers & R. F. Holt Address

Operator Same Address

Water is deliverd by:— 1. Private System; 2. Ditch Company; 3. State Project; 4. Federal Project; 5. Irrigation District

If under Ditch Company, Irrigation District, or Government Project, state the number of shares or inches, acre feet, as the case may be in said system

App. No. Decree No.	NAME OF APPROPRIATOR TO WHOM DECREED	NAME OF STREAM	Date App. Date Priority	Miner's Inches	In Use	NAME OF DITCH (Water Delivered By)	No.	R/F	P/G/S	Present Irr. Acres	Irrigable Acres
	NO IRRIGATION										

NOTE: R—Denotes Regular Irrigation. F—Flood Irrigation. P—Water diverted by means of pumping. G—Water diverted by gravity. S—Stored Water.

Condition of System Topography River Basin

Adequate Supply: Yes No Explain

Remarks J. B. Centers & R. F. Holt are signed up for 52 acres under the Ward Irrigation District, but is not using it.

Also in: Plat No. Twp. Rge.	Plat No. Twp. Rge.	Plat No. Twp. Rge.
Plat No. Twp. Rge.	Plat No. Twp. Rge.	Plat No. Twp. Rge.

Information From:

Mrs. Porter

F-1-A

County Ravalli

STATE OF MONTANA
STATE ENGINEERS OFFICE
Water Resources Survey

T.5N R.21W Plat No. 18

Farm Checked: Date 6-10-57

Photo No.

By George Tate & Joe Pouliot

Legal Land Owner Wards Cove - Lots 23-24, Blk 4 Garden City Floral Co. Address

Operator Address

Water is deliverd by:— 1. Private System; 2. Ditch Company; 3. State Project; 4. Federal Project; 5. Irrigation District

If under Ditch Company, Irrigation District, or Government Project, state the number of shares or inches, acre feet, as the case may be in said system

App. No. Decree No.	NAME OF APPROPRIATOR TO WHOM DECREED	NAME OF STREAM	Date App. Date Priority	Miner's Inches	In Use	NAME OF DITCH (Water Delivered By)	No.	R/F	P/G/S	Present Irr. Acres	Irrigable Acres

NOTE: R—Denotes Regular Irrigation. F—Flood Irrigation. P—Water diverted by means of pumping. G—Water diverted by gravity. S—Stored Water.

Condition of System Topography River Basin

Adequate Supply: Yes No Explain

Remarks Not in Ward Irrigation District. Not listed with them.

Also in: Plat No. Twp. Rge.	Plat No. Twp. Rge.	Plat No. Twp. Rge.
Plat No. Twp. Rge.	Plat No. Twp. Rge.	Plat No. Twp. Rge.

Information From:

Mrs. Porter

F-1-A

County Ravalli

STATE OF MONTANA
STATE ENGINEERS OFFICE
Water Resources Survey

T. 5N R. 21W Plat No. 18

Farm Checked: Date

Photo No.

By Donald Barrick & Joe Pouliot

Legal Land Owner Wards Cove - Lots 4-6, Blk 4 Jerome & Mary Gould

Address Hamilton, Montana - Route #1

Operator Same

Address

Water is deliverd by:— 1. Private System; 2. Ditch Company; 3. State Project; 4. Federal Project; 5. Irrigation District X

If under Ditch Company, Irrigation District, or Government Project, state the number of shares or inches, acre feet, as the case may be in said system

App. No. Decree No.	NAME OF APPROPRIATOR TO WHOM DECREED	NAME OF STREAM	Date App. Date Priority	Miner's Inches	In Use	NAME OF DITCH (Water Delivered By)	No.	R/F	P/G/S	Present Irr. Acres	Irrigab Acres
See Dist.		Lost Horse Creek & Bitterroot River				Ward Ditch	5	R		17	0

NOTE: R—Denotes Regular Irrigation. F—Flood Irrigation. P—Water diverted by means of pumping. G—Water diverted by gravity. S—Stored Water.

Condition of System Good Topography Bench River Basin Columbia River, Bitterroot Rive

Adequate Supply: Yes x No Explain

Remarks *Jerome Gould is signed for 18 acres under the Ward Irrigation District.

Also in: Plat No 21 Twp. 4N Rge. 21W | Plat No. Twp. Rge. | Plat No. Twp. Rge.
Plat No. Twp. Rge. | Plat No. Twp. Rge. | Plat No. Twp. Rge.

Information From:
Mr. Jerome Gould

F-1-A

County Ravalli

STATE OF MONTANA
STATE ENGINEERS OFFICE
Water Resources Survey

T 5N R 21W Plat No. 18

Farm Checked: Date 6-8-57

Photo No. 1P-185

By George Tate & Joe Pouliot

Wards Cove - Lot pt 4, Blk 3

Legal Land Owner Margaret Langley Address

Operator Address

Water is deliverd by:— 1. Private System; 2. Ditch Company; 3. State Project; 4. Federal Project; 5. Irrigation District x

If under Ditch Company, Irrigation District, or Government Project, state the number of shares or inches, acre feet, as the case may be in said system

App. No. Decree No.	NAME OF APPROPRIATOR TO WHOM DECREED	NAME OF STREAM	Date App. Date Priority	Miner's Inches	In Use	NAME OF DITCH (Water Delivered By)	No.	R/F	P/G/S	Present Irr. Acres	Irrigable Acres
See Dist.		Lost Horse Creek & Bitterroot River				Ward Ditch	5	R		4.9	0

NOTE: R—Denotes Regular Irrigation. F—Flood Irrigation. P—Water diverted by means of pumping. G—Water diverted by gravity. S—Stored Water.

Condition of System Good Topography Creek Bottom River Basin

Adequate Supply: Yes x No. Explain

Remarks *Margaret Langley is signed up for 4.9 acres under the Ward Irrigation District.

Also in: Plat No. Twp. Rge.	Plat No. Twp. Rge.	Plat No. Twp. Rge.
Plat No. Twp. Rge.	Plat No. Twp. Rge.	Plat No. Twp. Rge.

Information From:

Mrs. Porter

F-1-A

County Ravalli

T. 5N R. 21W Plat No. 1

STATE OF MONTANA
STATE ENGINEERS OFFICE
Water Resources Survey

Farm Checked: Date 6-28-57

Photo No. 1P-185

By Donald Barrick

Legal Land Owner Wards Cove - Lot pt 25, Blk 4 Leon & Alice McCrossin Address Hamilton, Montana - Route #1

Operator Same Address

Water is deliverd by:— 1. Private System; 2. Ditch Company; 3. State Project; 4. Federal Project; 5. Irrigation District

If under Ditch Company, Irrigation District, or Government Project, state the number of shares or inches, acre feet, as the case may be in said system

App. No. Decree No.	NAME OF APPROPRIATOR TO WHOM DECREED	NAME OF STREAM	Date App. Date Priority	Miner's Inches	In Use	NAME OF DITCH (Water Delivered By)	No.	R/F	P/G/S	Present Irr. Acres	Irrig A

NOTE: R—Denotes Regular Irrigation. F—Flood Irrigation. P—Water diverted by means of pumping. G—Water diverted by gravity. S—Stored Water.

Condition of System Topography River Basin

Adequate Supply: Yes No Explain

Remarks Not in Ward Irrigation District.

Also in: Plat No. Twp. Rge.	Plat No. Twp. Rge.	Plat No. Twp. Rge.
Plat No. Twp. Rge.	Plat No. Twp. Rge.	Plat No. Twp. Rge.

Information From:
Mr. McCrossin

F-1-A

County Ravalli

STATE OF MONTANA
STATE ENGINEERS OFFICE
Water Resources Survey

T 5N R 21W Plat No. 18

Farm Checked: Date 6-28-57

Photo No. 1P-185

By Donald Barrick

Wards Cove - Lot pt 25, Blk 4

Legal Land Owner Floyd & Esther Rennaker Address Hamilton, Montana - Route #1

Operator Same Address

Water is deliverd by:— 1. Private System; 2. Ditch Company; 3. State Project; 4. Federal Project; 5. Irrigation District

If under Ditch Company, Irrigation District, or Government Project, state the number of shares or inches, acre feet, as the case may be in said system

App. No. Decree No.	NAME OF APPROPRIATOR TO WHOM DECREED	NAME OF STREAM	Date App. Date Priority	Minor's Inches	In Use	NAME OF DITCH (Water Delivered By)	No.	R/F	P/G/S	Present Irr. Acres	Irrigable Acres

NOTE: R—Denotes Regular Irrigation. F—Flood Irrigation. P—Water diverted by means of pumping. G—Water diverted by gravity. S—Stored Water.

Condition of System Topography River Basin

Adequate Supply: Yes No Explain

Remarks Not listed in Ward Irrigation District.
Has Private well which he uses on lawn & small Garden.

Also in: Plat No. Twp. Rge.	Plat No. Twp. Rge.	Plat No. Twp. Rge.
Plat No. Twp. Rge.	Plat No. Twp. Rge.	Plat No. Twp. Rge.

Information From:

Mr. Rennaker

F-1-A

County Ravalli

STATE OF MONTANA
STATE ENGINEERS OFFICE
Water Resources Survey

T. 5N R. 21W Plat No. 18

Farm Checked: Date 7-9-57

Photo No. 1P-185

By Donald Barrick

Wards Cove - Lots pt 13 - pt 15, Blk 3

Legal Land Owner F. G. & Clair Van Blaricom Address

Operator Same Address

Water is deliverd by:— 1. Private System; 2. Ditch Company; 3. State Project; 4. Federal Project; 5. Irrigation District

If under Ditch Company, Irrigation District, or Government Project, state the number of shares or inches, acre feet, as the case may be in said system

App. No. Decree No.	NAME OF APPROPRIATOR TO WHOM DECREED	NAME OF STREAM	Date App. Date Priority	Miner's Inches	In Use	NAME OF DITCH (Water Delivered By)	No.	R/F	P/G/S	Present Irr. Acres	Irrigable Acres
	NO IRRIGATION										

NOTE: R—Denotes Regular Irrigation. F—Flood Irrigation. P—Water diverted by means of pumping. G—Water diverted by gravity. S—Stored Water.

Condition of System Topography River Bottom River Basin

Adequate Supply: Yes No Explain

Remarks F. G. & Clair Van Blaricom are signed up for 12 acres under the Ward Irrigation District, But not using it.

Also in: Plat No. Twp. Rge.	Plat No. Twp. Rge.	Plat No. Twp. Rge.
Plat No. Twp. Rge.	Plat No. Twp. Rge.	Plat No. Twp. Rge.

Information From:

Mrs. Porter

F-1-A

County Ravalli

Farm Checked: Date

By

STATE OF MONTANA
STATE ENGINEERS OFFICE
Water Resources Survey

T. 5N R. 21W Plat No. 18

Photo No.

Legal Land Owner First Addition to Wards Cove-SEE FOLLOWING FORMS Address Lots - 1-6, Blk 1; Lots 1-22, Blk 2

Operator Address

Water is deliverd by:— 1. Private System; 2. Ditch Company; 3. State Project; 4. Federal Project; 5. Irrigation District

If under Ditch Company, Irrigation District, or Government Project, state the number of shares or inches, acre feet, as the case may be in said system

App. No. Decree No.	NAME OF APPROPRIATOR TO WHOM DECREED	NAME OF STREAM	Date App. Date Priority	Miner's Inches	In Use	NAME OF DITCH (Water Delivered By)	No.	R/F	P/G/S	Present Irr. Acres	Irrigable Acres
*See Dist		Bitterroot River				Ward Ditch	5	R		257	0

NOTE: R—Denotes Regular Irrigation. F—Flood Irrigation. P—Water diverted by means of pumping. G—Water diverted by gravity. S—Stored Water.

Condition of System Topography River Basin

Adequate Supply: Yes No Explain

Remarks *Ward Irrigation District.

Also in: Plat No. Twp. Rge. Plat No. Twp. Rge. Plat No. Twp. Rge.
Plat No. Twp. Rge. Plat No. Twp. Rge. Plat No. Twp. Rge.

Information From:

6	5	4	3	2	1
7	8	9	10	11	12
18	17	16	15	14	13
19	20	21	22	23	24
30	29	28	27	26	25
31	32	33	34	35	36

F-1-A

County Ravalli

Farm Checked: Date 7-15-57

By Donald Barrick

STATE OF MONTANA
STATE ENGINEERS OFFICE
Water Resources Survey

T. 5N R. 21W Plat No. 18

Photo No. 1P-185

Legal Land Owner First Addition to Wards Cove - Lots 4-6, Blk 1; All Blk 2 Sam & Alice Foss Address Hamilton, Montana - Route #1

Operator Same Address

Water is deliverd by:— 1. Private System; 2. Ditch Company; 3. State Project; 4. Federal Project; 5. Irrigation District x

If under Ditch Company, Irrigation District, or Government Project, state the number of shares or inches, acre feet, as the case may be in said system

App. No. Decree No.	NAME OF APPROPRIATOR TO WHOM DECREED	NAME OF STREAM	Date App. Date Priority	Miner's Inches	In Use	NAME OF DITCH (Water Delivered By)	No.	R/F	P/G/S	Present Irr. Acres	Irrigable Acres
*See Dist.		Bitterroot River & Lost Horse Creek				Ward Ditch	5	R		246	0

NOTE: R—Denotes Regular Irrigation. F—Flood Irrigation. P—Water diverted by means of pumping. G—Water diverted by gravity. S—Stored Water.

Condition of System Good Topography Bottom Land River Basin

Adequate Supply: Yes x No Explain

Remarks *Sam & Alice Foss are signed up for 160 acres under the Ward Irrigation District. Also in Wards Cove.

Also in: Plat No. Twp. Rge. Plat No. Twp. Rge. | Plat No. Twp. Rge. Plat No. Twp. Rge. | Plat No. Twp. Rge. Plat No. Twp. Rge.

Information From: Mr. Foss

F-1-A

County Ravalli

STATE OF MONTANA
STATE ENGINEERS OFFICE
Water Resources Survey

T. 5N R. 21W Plat No. 18

Farm Checked: Date 6-7-57

Photo No. 1P-186

By George Tate & Joe Pouliot

First Addition to Wards Cove - Lot 1-2, Blk 1

Legal Land Owner Frank & Lola Taplin Address Hamilton, Montana - Route #1

Operator Same Address

Water is deliverd by:— 1. Private System; 2. Ditch Company; 3. State Project; 4. Federal Project; 5. Irrigation District X

If under Ditch Company, Irrigation District, or Government Project, state the number of shares or inches, acre feet, as the case may be in said system

App. No. Decree No.	NAME OF APPROPRIATOR TO WHOM DECREED	NAME OF STREAM	Date App. Date Priority	Miner's Inches	In Use	NAME OF DITCH (Water Delivered By)	No.	R/F	P/G/S	Present Irr. Acres	Irrigable Acres
*See Dist.		Bitterroot River				Ward Ditch	5	R	S	10	0

NOTE: R—Denotes Regular Irrigation. F—Flood Irrigation. P—Water diverted by means of pumping. G—Water diverted by gravity. S—Stored Water.

Condition of System Good Topography 1st Bench River Basin

Adequate Supply: Yes x No Explain

Remarks *Frank Taplin is signed up for 33 acres under the Ward Irrigation District.

Also in: Plat No. Twp. Rge.	Plat No. Twp. Rge.	Plat No. Twp. Rge.
Plat No. Twp. Rge.	Plat No. Twp. Rge.	Plat No. Twp. Rge.

Information From:
Frank Taplin(Comm.)

F-1-A

County Ravalli

T 5N R 21W Plat No. 18

STATE OF MONTANA

STATE ENGINEERS OFFICE

Water Resources Survey

Farm Checked: Date 6-29-57

Photo No.

By Donald Barrick

Legal Land Owner First Addition to Wards Cove - Lots 3, Blk 1 Mary E. Walker Address

Operator Jess Lloyd - Buying Address Hamilton, Montana - Route #1

Water is deliverd by:— 1. Private System; 2. Ditch Company; 3. State Project; 4. Federal Project; 5. Irrigation District X

If under Ditch Company, Irrigation District, or Government Project, state the number of shares or inches, acre feet, as the case may be in said system

App. No. Decree No.	NAME OF APPROPRIATOR TO WHOM DECREED	NAME OF STREAM	Date App. Date Priority	Miner's Inches	In Use	NAME OF DITCH (Water Delivered By)	No.	R/F	P/G/S	Present Irr. Acres	Irrigable Acres
*See Dist.		Bitterroot River & Lost Horse Creek				Ward Ditch	5	R		1	0

NOTE: R—Denotes Regular Irrigation. F—Flood Irrigation. P—Water diverted by means of pumping. G—Water diverted by gravity. S—Stored Water.

Condition of System Fair Topography River Basin

Adequate Supply: Yes x No Explain

Remarks *Jess Lloyd is signed up for 12 acres under the Ward Irrigation District. Irrigates a 2 acre garden.

Also in: Plat No. Twp. Rge. Plat No. Twp. Rge. Plat No. Twp. Rge.
Plat No. Twp. Rge. Plat No. Twp. Rge. Plat No. Twp. Rge.

Information From: Mr. Lloyd

F-1-A

County Ravalli

Farm Checked: Date 7-28-57

By Donald Barrick

STATE OF MONTANA
STATE ENGINEERS OFFICE
Water Resources Survey

T 5N R 21W Plat No. 18

Photo No. 1P-188

Legal Land Owner Stanley & Maggie Wilson, Sr. Address Hamilton, Montana - Route #1

Operator Same Address

Water is deliverd by:— 1. Private System; X 2. Ditch Company; 3. State Project; 4. Federal Project; 5. Irrigation District

If under Ditch Company, Irrigation District, or Government Project, state the number of shares or inches, acre feet, as the case may be in said system

App. No. Decree No.	NAME OF APPROPRIATOR TO WHOM DECREED	NAME OF STREAM	Date App. Date Priority	Miner's Inches	In Use	NAME OF DITCH (Water Delivered By)	No.	R/F	P/G/S	Present Irr. Acres	Irrigable Acres
D-720	A. M. Walker 24/80										
	A. M. Walker Trustee 14/80										
	D. C. Walker 5/80										
	Geo. H. Kruger 5/80										
	William West 5/80										
	J. D. McKay 1/80										
	Mrs. J. D. McKay 2/80										
	Sarah Kenicott 2/80										
	F. C. Berendes 10/80										
	Joe McDonnell 3/80										
	Mrs. M. A. McDonnell 3/80										
	Annie Neal 3/80										
	Geo. A. Shumaker 3/80	Roaring Lion Creek	10-24-88	102.4	All	Holt-Tincher Ditch	1	R)		236	0
		Roaring Lion Creek	10-24-88	37.6	30.6			)			
D-704	Bitterroot Orchard Co		6-29-89	155	Yes	Holt-Tincher Ditch	1	R)			

NOTE: R—Denotes Regular Irrigation. F—Flood Irrigation. P—Water diverted by means of pumping. G—Water diverted by gravity. S—Stored Water.

Condition of System Good Topography Bench River Basin Columbia River, Roaring Lion Cr.

Adequate Supply: Yes x No Explain

Remarks

Also in: Plat No. Twp. Rge.	Plat No. Twp. Rge.	Plat No. Twp. Rge.
Plat No. Twp. Rge.	Plat No. Twp. Rge.	Plat No. Twp. Rge.

Information From:

Mr. Wilson, Sr.

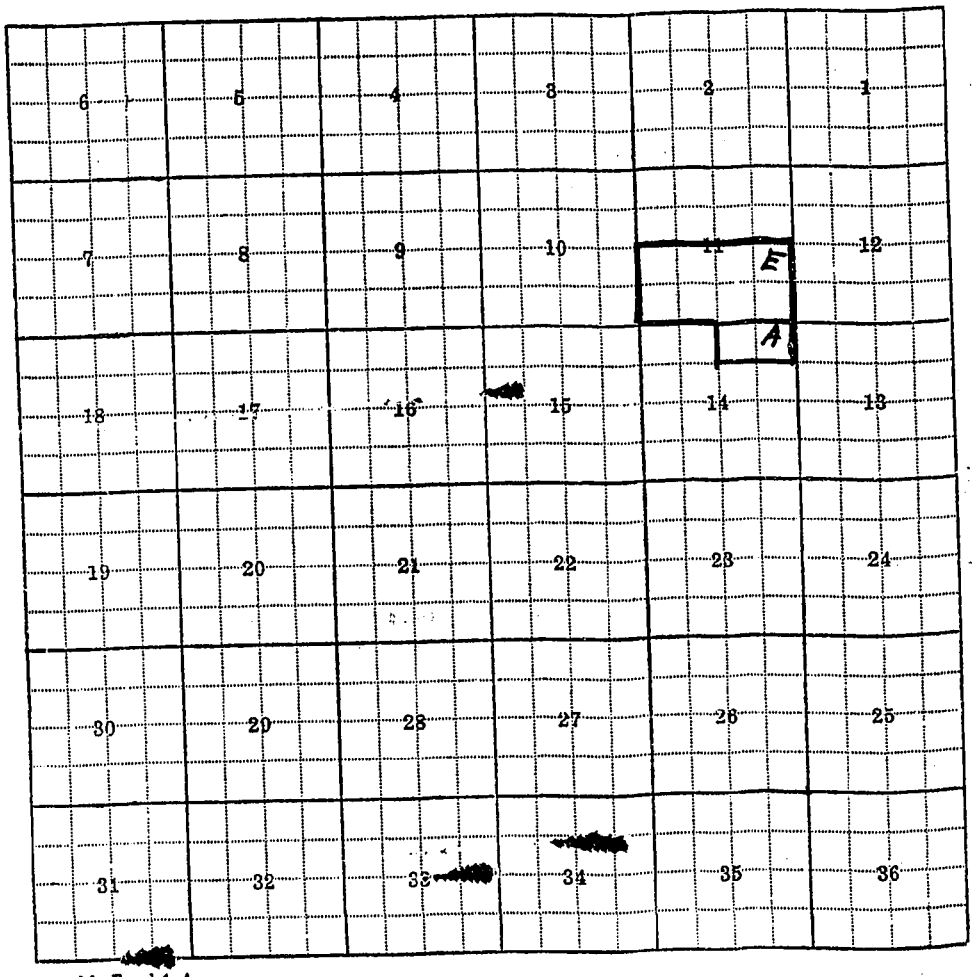
6
5
4
3
2
1
7
8
9
10
11
E
12
A
18
17
16
15
14
13
19
20
21
22
23
24
30
29
28
27
26
25
31
32
33
34
35
36

11-E, 14-A