16
T1N-R20W

1-A
County Ravalli

Farm Checked: Date 4-30-57

By Dave Pouliot & H. Carpenter

STATE OF MONTANA
STATE ENGINEERS OFFICE
Water Resources Survey

T 6N R 20W Plat No. 16

Photo No. 2P-29

Legal Land Owner Robert & Irma Anderson Address Hamilton, Montana

Operator Same Address

Water is deliverd by: 1. Private System; x 2. Ditch Company; 3. State Project; 4. Federal Project; 5. Irrigation District

If under Ditch Company, Irrigation District, or Government Project, state the number of shares or inches, acre feet, as the case may be in said system

App. No. Decree No.	NAME OF APPROPRIATOR TO WHOM DECREED	NAME OF STREAM	Date App. Date Priority	Minor's Inches	In Use	NAME OF DITCH (Water Delivered By)	No.	R/F	P/G/S	Present Irr. Acres	Irrigable Acres
D-867	Henry Lowenberg	Skalkaho Creek Doran #1	S 1-68	1½	Yes	Republican (Doran #1)	1	R		1	0

NOTE: R—Denotes Regular Irrigation. F—Flood Irrigation. P—Water diverted by means of pumping. G—Water diverted by gravity. S—Stored Water.

Condit[redacted]n Good Topography Valley River Basin Columbia River, Bitterroot River

Ad[redacted]upply. Yes x No Explain

Rem[redacted]his water decreed from Skalkaho Creek now delivered by exchange from Bitterroot River through Republican Ditch. (Free Water)

[redacted]t No. Twp. Rge.	Plat No. Twp. Rge.	Plat No. Twp. Rge.
[redacted]No. Twp. Rge.	Plat No. Twp. Rge.	Plat No. Twp. Rge.

Information From:
A. R. Kurtz

Robert + Irma Anderson

6	5	4	3	2	1
7	8	9	10	11	12
18	17	16	15	14	13
19	20	21	22	23	24
30	29	28	27	26	25
K 31	32	33	34	35	36

31-K

F-1-A

County Ravalli

STATE OF MONTANA
STATE ENGINEERS OFFICE
Water Resources Survey

T 6N R 20W Plat No 16

Farm Checked: Date 5-13-57

Photo No 2F-161

By Pete Peter & Dave Poulict

Legal Land Owner Vernon & Ragna Anderson Address Hamilton, Montana

Operator Address

Water is deliverd by:— 1. Private System; 2. Ditch Company; 3. State Project; X 4. Federal Project; 5. Irrigation District

If under Ditch Company, Irrigation District, or Government Project, state the number of shares or inches, acre feet, as the case may be in said system

App. No. Decree No.	NAME OF APPROPRIATOR TO WHOM DECREED	NAME OF STREAM	Date App. Date Priority	Miner's Inches	In Use	NAME OF DITCH (Water Delivered By)	No.	R/F	P/G/S	Present Irr. Acres	Irrigable Acres
*See											
Assn.		Skalkaho Creek				Gird Cr. Highline	3	R		105	0
		Skalkaho Creek				Ward Ditch	3	R		10	0

NOTE: R—Denotes Regular Irrigation. F—Flood Irrigation. P—Water diverted by means of pumping. G—Water diverted by gravity. S—Stored Water.

Condition of System good Topography Bench River Basin Columbia River, Skalkaho Creek

Adequate Supply: Yes x No Explain

Remarks *Vernon Anderson is signed up for 130 acres under the Ravalli Water Users Association.

Also in: Plat No. Twp. Rge.	Plat No. Twp. Rge.	Plat No. Twp. Rge.
Plat No. Twp. Rge.	Plat No. Twp. Rge.	Plat No. Twp. Rge.

Information From:

Joe Wilcox

Vernon & Ragna Anderson



34-A, 35-B

F-1-A

County Ravalli

Farm Checked: Date 6-27-57

By Dave Pouliot & George Tate

STATE OF MONTANA
STATE ENGINEERS OFFICE
Water Resources Survey

T. 6N. R. 20W. Plat No. 16

Photo No. 2P-165

Legal Land Owner Nannie Applebury Address Corvallis, Montana - Rt. #1

Operator Same Address

Water is deliverd by:— 1. Private System; 2. Ditch Company; 3. State Project; 4. Federal Project; x 5. Irrigation District x

If under Ditch Company, Irrigation District, or Government Project, state the number of shares or inches, acre feet, as the case may be in said system

App. No. Decree No.	NAME OF APPROPRIATOR TO WHOM DECREED	NAME OF STREAM	Date App. Date Priority	Miner's Inches	In Use	NAME OF DITCH (Water Delivered By)	No.	R/F	P/G/S	Present Irr. Acres	Irrigable Acres
*See Dist.		Rock Cr. Como Lake				B. R. I. D.	4/5	R		6.0	0
A-377	L. M. Applebury	Coal Pit (Hollow) Cr.	5-23-11	40	No						

NOTE: R—Denotes Regular Irrigation. F—Flood Irrigation. P—Water diverted by means of pumping. G—Water diverted by gravity. S—Stored Water.

Condition of System Good Topography Bench River Basin Columbia River, Rock Cr., (Como Lake)

Adequate Supply: Yes x No Explain

Remarks *Nannie Applebury is signed up for 6.0 acres under the Bitterroot Irrigation District.

Also in: Plat No. Twp. Rge.	Plat No. Twp. Rge.	Plat No. Twp. Rge.
Plat No. Twp. Rge.	Plat No. Twp. Rge.	Plat No. Twp. Rge.

Information From:
Field Survey

Minnie Appleberry

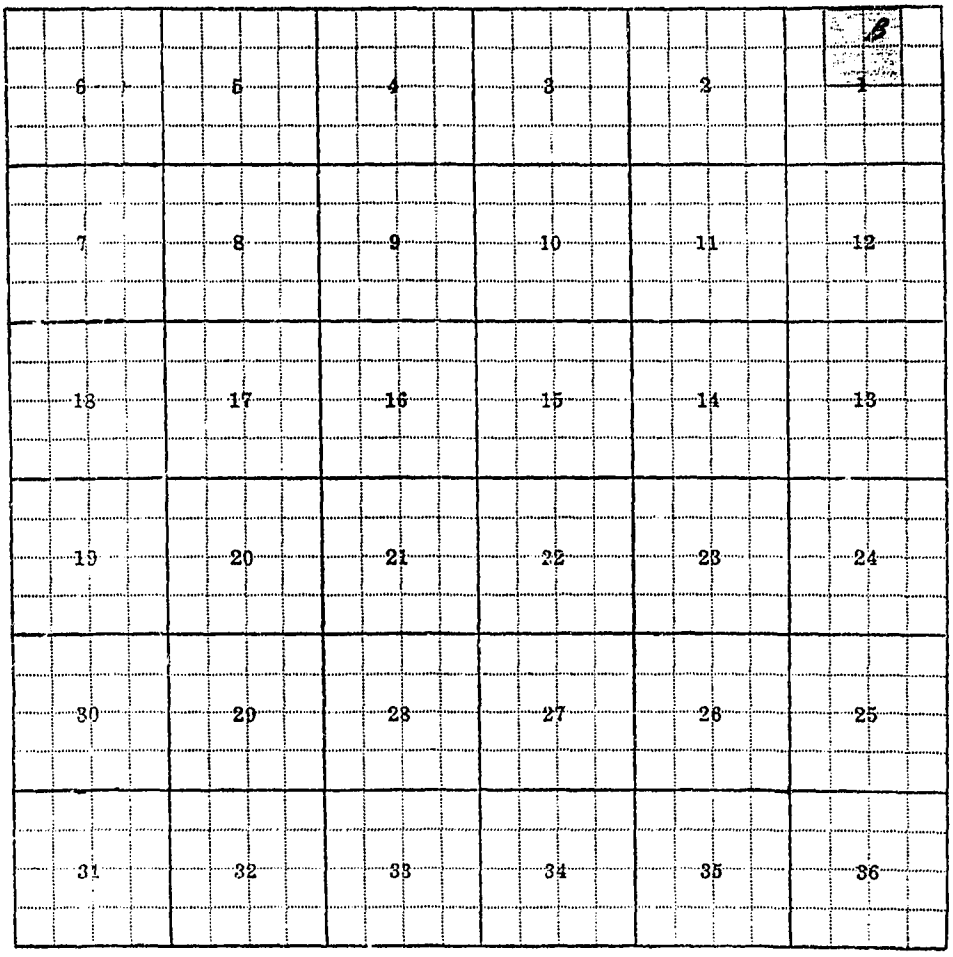

1-B

F-1-A

County Ravalli

STATE OF MONTANA
STATE ENGINEERS OFFICE
Water Resources Survey

T. 6N R. 20W Plat No. 16

Farm Checked: Date 4-27-57

Photo No. 2P-29

By P. Peter, H. Carpenter, & D. Pouliot

Legal Land Owner Mike & Elizabeth Barbouris Address Hamilton, Montana

Operator Same Address

Water is deliverd by:— 1. Private System; X 2. Ditch Company; 3. State Project; 4. Federal Project; 5. Irrigation District

If under Ditch Company, Irrigation District, or Government Project, state the number of shares or inches, acre feet, as the case may be in said system

App. No. Decree No.	NAME OF APPROPRIATOR TO WHOM DECREED	NAME OF STREAM	Date App. Date Priority	Miner's Inches	In Use	NAME OF DITCH (Water Delivered By)	No.	R/F	P/G/S	Present Irr. Acres	Irrigabl Acres
D-779	George Albright	Skalkaho Cr. (Harris #1)	5-1-73	37½	Yes	Harris Lateral #1	1	R		25	0

NOTE: R—Denotes Regular Irrigation. F—Flood Irrigation. P—Water diverted by means of pumping. G—Water diverted by gravity. S—Stored Water.

Condition of System Good Topography Valley River Basin Columbia River, Bitterroot Riv

Adequate Supply: Yes x No Explain

Remarks This water decreed from Skalkaho Creek now delivered by exchange from Bitterroot River through Republican Ditch. (Free Water)

No. Twp. Rge.	Plat No. Twp. Rge.	Plat No. Twp. Rge.
No. Twp. Rge.	Plat No. Twp. Rge.	Plat No. Twp. Rge.

Information From:
Mike Barbouris

Mike + Elizabeth Barbouris



31-AM

F-1-A

County Ravalli

STATE OF MONTANA
STATE ENGINEERS OFFICE
Water Resources Survey

T 6N R 20W Plat No. 16

Farm Checked: Date 6-24-57

Photo No. 2P-164

By D. Pouliot & Geo. Tate

Legal Land Owner Otis & Emma Bass Address Corvallis, Montana - Rt. #1

Operator Same Address

Water is deliverd by:— 1. Private System; X 2. Ditch Company; 3. State Project; 4. Federal Project; X 5. Irrigation District X

If under Ditch Company, Irrigation District, or Government Project, state the number of shares or inches, acre feet, as the case may be in said system

App. No. Decree No.	NAME OF APPROPRIATOR TO WHOM DECREED	NAME OF STREAM	Date App. Date Priority	Miner's Inches	In Use	NAME OF DITCH (Water Delivered By)	No.	R/F	P/G/S	Present Irr. Acres	Irrigable Acres
*See Dist.		Rock Cr. Como Lake				B. R. I. D.	4/5	R		40	0
A-381	L. L. Randolph	Collins Creek	4-3-86	200	Yes	Bass Ditch	1	R		100	0
D-1202	John McGinley	Willow Creek	5-1-87	25	No						
			5-1-91	95	No						
D-1192	L. L. Graham	Willow Creek	11-10-84	30	No						
			6-1-90	30	No						

NOTE: R—Denotes Regular Irrigation. F—Flood Irrigation. P—Water diverted by means of pumping. G—Water diverted by gravity. S—Stored Water.

Condition of System Good Topography Bench River Basin Columbia River, Cow or Collins Creek, Rock Cr. (Como Lake)

Adequate Supply: Yes x No Explain

Remarks *Otis & Emma Bass are signed up for 50 acres under the Ritterroot Irrigation District. They irrigate 40 acres on this land.

Also in: Plat No.	Twp.	Rge.	Plat No.	Twp.	Rge.	Plat No.	Twp.	Rge.
Plat No.	Twp.	Rge.	Plat No.	Twp.	Rge.	Plat No.	Twp.	Rge.

Information From:
Field Survey & Mrs. Emma Bass

Ottis + Emma Bass

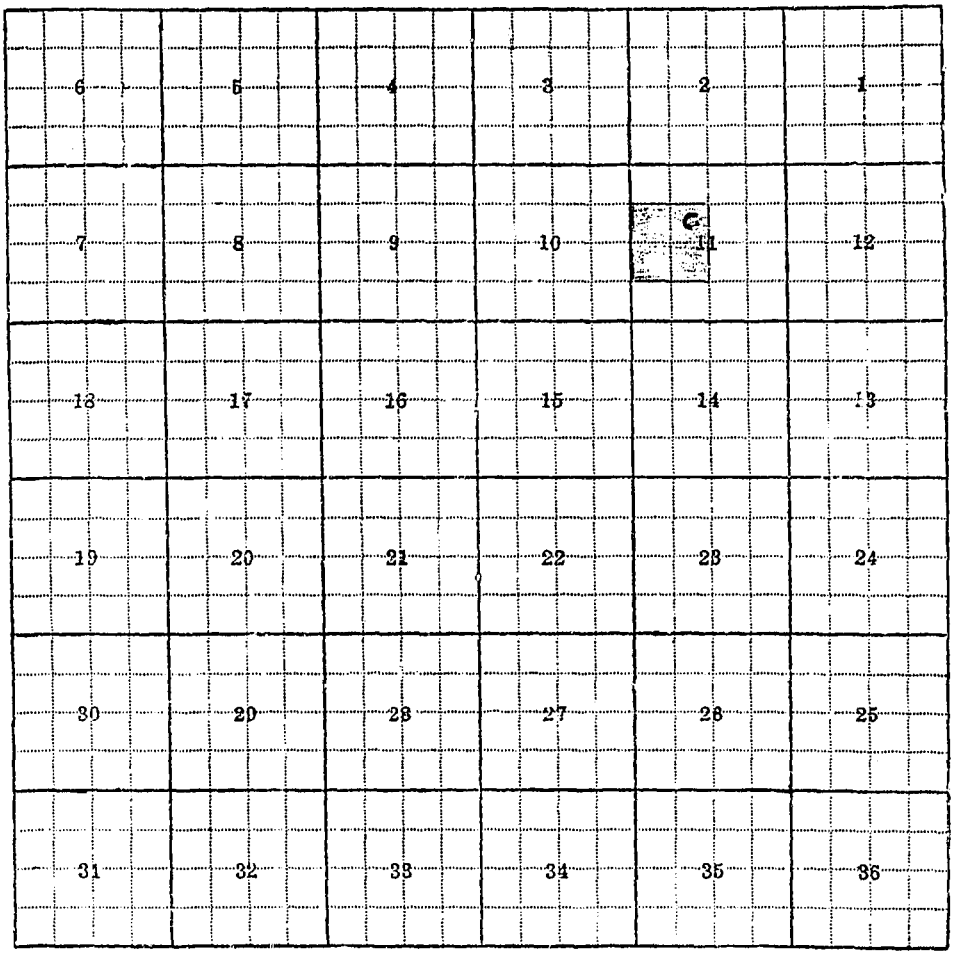

11-C

F-1-A

County Ravalli

STATE OF MONTANA
STATE ENGINEERS OFFICE
Water Resources Survey

T. 6N R. 20W Plat No. 16

Farm Checked: Date 7-10-57

Photo No. 29-32

By D. Pouliot & H. Carpenter

Legal Land Owner *Laura Bassford Address

Operator R. E. Beard - Buying Address

Water is deliverd by:-- 1. Private System; x 2. Ditch Company; X 3. State Project; 4. Federal Project; 5. Irrigation District

If under Ditch Company, Irrigation District, or Government Project, state the number of shares or inches, acre feet, as the case may be in said system

App. No. Decree No.	NAME OF APPROPRIATOR TO WHOM DECREED	NAME OF STREAM	Date App. Date Priority	Miner's Inches	In Use	NAME OF DITCH (Water Delivered By)	No.	R/F	P/G/S	Present Irr. Acres	Irrigable Acres
D-145	Corvallis Canal	Bitterroot River	1-1-71	5000	1-3/4 shs.	Corvallis Canal	2	R		90	0
A-(262)	E. M. Bassford	Unnamed Creek	5-25-50	200	Yes	Private Sprinkler	1	R		2	0
A-(546)	William Fisher	Seepage, Waste, Drain	1897	80	Yes						

NOTE: R—Denotes Regular Irrigation. F—Flood Irrigation. P—Water diverted by means of pumping. G—Water diverted by gravity. S—Stored Water.

Condition of System Good Topography River Bottom River Basin Columbia River, Botterroot River

Adequate Supply: Yes x No Explain

Remarks Rodney E. Beard is signed up for 1-3/4 shares under the Corvalis Canal & Water Company.

*Also in Corvallis Tract

Also in:								
Plat No.	Twp.	Rge.	Plat No.	Twp.	Rge.	Plat No.	Twp.	Rge.
Plat No.	Twp.	Rge.	Plat No.	Twp.	Rge.	Plat No.	Twp.	Rge.

Information From:

Mrs. Beard

Laura Bassford

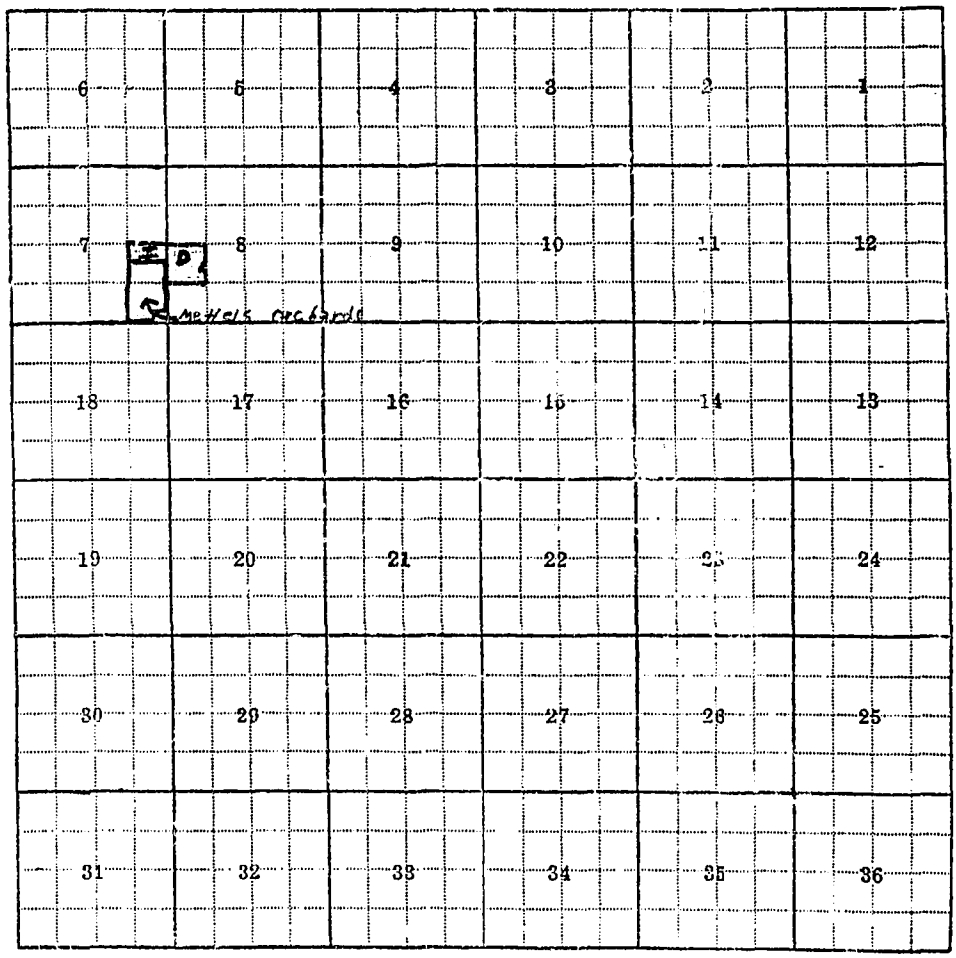

7-I, 8-D

F-1-A

County Ravalli

STATE OF MONTANA
STATE ENGINEERS OFFICE
Water Resources Survey

T. 6N R. 20W Plat No. 16

Farm Checked: Date 4-30-57

Photo No. 2P-29

By D. Poulict & H. Carpenter

Legal Land Owner Hugo & Bessie Baugatz Address Hamilton, Montana

Operator Same Address

Water is deliverd by:— 1. Private System; x 2. Ditch Company; 3. State Project; 4. Federal Project; 5. Irrigation District

If under Ditch Company, Irrigation District, or Government Project, state the number of shares or inches, acre feet, as the case may be in said system

App. No. Decree No.	NAME OF APPROPRIATOR TO WHOM DECREED	NAME OF STREAM	Date App. Date Priority	Miner's Inches	In Use	NAME OF DITCH (Water Delivered By)	No.	R/F	P/G/S	Present Irr. Acres	Irrigable Acres
D-849	Chas. H. James	Skalkaho Cr. Doran #1	5-1-68	1½	Yes	Republican (Doran #1)	1	R		2	0
D-808	Mary Deering	Skalkaho Cr. Doran #1	5-1-68	3	1½	Republican (Doran#1)					

NOTE: R—Denotes Regular Irrigation. F—Flood Irrigation. P—Water diverted by means of pumping. G—Water diverted by gravity. S—Stored Water.

Condition of System Good Topography Valley River Basin Columbia River, Bitterroot River

Adequate Supply: Yes x No Explain

Remarks This water decreed from Skalkaho Creek now delivered by exchange from Bitterroot River through Republican Ditch. (Free Water)

Also in: Plat No. Twp. Rge.	Plat No. Twp. Rge.	Plat No. Twp. Rge.
Plat No. Twp. Rge.	Plat No. Twp. Rge.	Plat No. Twp. Rge.

Information From:

A. R. Kurtz & (book 78, Pg. 163

Hugo + Bessie Bougatz

6	5	4	3	2	1
7	8	9	10	11	12
18	17	16	15	14	13
19	20	21	22	23	24
30	29	28	27	26	25
31	32	33	34	35	36

31-V

F-1-A

County Ravalli

STATE OF MONTANA
STATE ENGINEERS OFFICE
Water Resources Survey

T 6N R 20W Plat No 16

Farm Checked: Date 4-29-57

Photo No 2P-29

By P. Peter , D. Pouliot, & H. Carpenter

Legal Land Owner Hubert & Pansy Beebe Address Hamilton, Montana

Operator Same Address

Water is deliverd by:— 1. Private System; x 2. Ditch Company; 3. State Project; 4. Federal Project; 5. Irrigation District

If under Ditch Company, Irrigation District, or Government Project, state the number of shares or inches, acre feet, as the case may be in said system

App. No. Decree No.	NAME OF APPROPRIATOR TO WHOM DECREED	NAME OF STREAM	Date App. Date Priority	Miner's Inches	In Use	NAME OF DITCH (Water Delivered By)	No.	R/F	P/G/S	Present Irr. Acres	Irrigable Acres
D-906	Thomas L. Randolph	Skalkaho Cr.Doran #2	5-1-63	4½	3	Republican Doran Latera					
						#2	1	R		2.1	0

NOTE: R—Denotes Regular Irrigation. F—Flood Irrigation. P—Water diverted by means of pumping. G—Water diverted by gravity. S—Stored Water.

Condition of System Good Topography Valley River Basin Columbia River, Bitterroot River

Adequate Supply: Yes x No Explain

Remarks This water decreed from Skalkaho Creek now delivered by exchange from Bitterroo River through Republican Ditch. (Free Water)

Also in: Plat No. Twp. Rge. / Plat No. Twp. Rge.	Plat No. Twp. Rge. / Plat No. Twp. Rge.	Plat No. Twp. Rge. / Plat No. Twp. Rge.

Information From:

John Freeze

Hubert + Pansy Deebe

6	5	4	3	2	1
7	8	9	10	11	12
18	17	16	15	14	13
19	20	21	22	23	24
30	29	28	27	26	25
31	32	33	34	35	36

31- 2(

F-1-A

County Ravalli

STATE OF MONTANA
STATE ENGINEERS OFFICE
Water Resources Survey

T. 6N R. 20W Plat No. 16

Farm Checked: Date 5-14-57

Photo No. 2P-29

By D. Pouliot, H. Carpenter

Legal Land Owner Ole J. & Mary Berge Address Hamilton, Montana

Operator Same Address

Water is deliverd by:— 1. Private System; X 2. Ditch Company; 3. State Project; 4. Federal Project; 5. Irrigation District

If under Ditch Company, Irrigation District, or Government Project, state the number of shares or inches, acre feet, as the case may be in said system

App. No. Decree No.	NAME OF APPROPRIATOR TO WHOM DECREED	NAME OF STREAM	Date App. Date Priority	Miner's Inches	In Use	NAME OF DITCH (Water Delivered By)	No.	R/F	P/G/S	Present Irr. Acres	Irrigable Acres
D-861	E. C. Kurtz	Skalkaho Cr. Doran #1	6-1-68	1 1/4	1 1/2	Republican Doran #1	1	R		1	0

NOTE: R—Denotes Regular Irrigation. F—Flood Irrigation. P—Water diverted by means of pumping. G—Water diverted by gravity. S—Stored Water.

Condition of System Good Topography Valley River Basin Columbia River, Bitterroot River

Adequate Supply: Yes X No Explain

Remarks This water decreed from Skalkaho Creek now delivered by exchange from Bitterroot River through Republican Ditch. (Free Water)

Also in:								
Plat No.	Twp.	Rge.	Plat No.	Twp.	Rge.	Plat No.	Twp.	Rge.
Plat No.	Twp.	Rge.	Plat No.	Twp.	Rge.	Plat No.	Twp.	Rge.

Information From:
L. J. Werth

Ole J. & Mary Berge

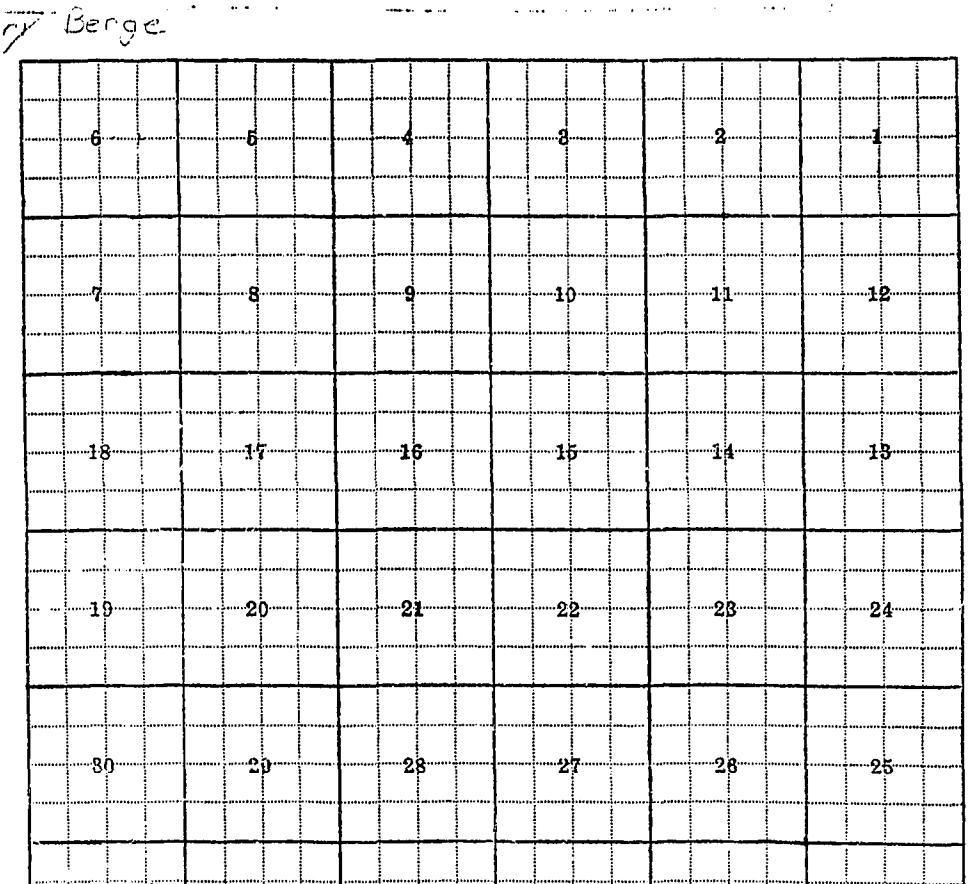

31-36

F-1-A

County Ravalli

Farm Checked: Date 7-29-57

By Dave Pouliot

STATE OF MONTANA
STATE ENGINEERS OFFICE
Water Resources Survey

T. 6N R. 20W. Plat No. 16

Photo No. 2P-33

Legal Land Owner Gladys Bernatz Address Hamilton, Montana

Operator Sverre Enebo Address Victor, Montana - Rt. #1

Water is deliverd by:— 1. Private System; X 2. Ditch Company; 3. State Project; 4. Federal Project; 5. Irrigation District

If under Ditch Company, Irrigation District, or Government Project, state the number of shares or inches, acre feet, as the case may be in said system

App. No. Decree No.	NAME OF APPROPRIATOR TO WHOM DECREED	NAME OF STREAM	Date App. Date Priority	Miner's Inches	In Use	NAME OF DITCH (Water Delivered By)	No.	R/F	P/G/S	Present Irr. Acres	Irrigable Acres
A-228	S. G. Sargent - Geo. Palmer	Blodgett Creek Churn Creek	4-1-03	360	Part	Sargent - Palmer	1	R		15	0

NOTE: R—Denotes Regular Irrigation. F—Flood Irrigation. P—Water diverted by means of pumping. G—Water diverted by gravity. S—Stored Water.

Condition of System Good Topography River Bottom River Basin Columbia River, Blodgett Creek

Adequate Supply: Yes X No Explain

Remarks This appropriation was before Blodgett Creek was decreed; but no one disputes it because it is the last ditch on the creek.

Also in: Plat No. 15 Twp. 6N Rge. 21W	Plat No. Twp. Rge.	Plat No. Twp. Rge.
Plat No. Twp. Rge.	Plat No. Twp. Rge.	Plat No. Twp. Rge.

Information From:

Mrs. Enebo

Gladys Bennett

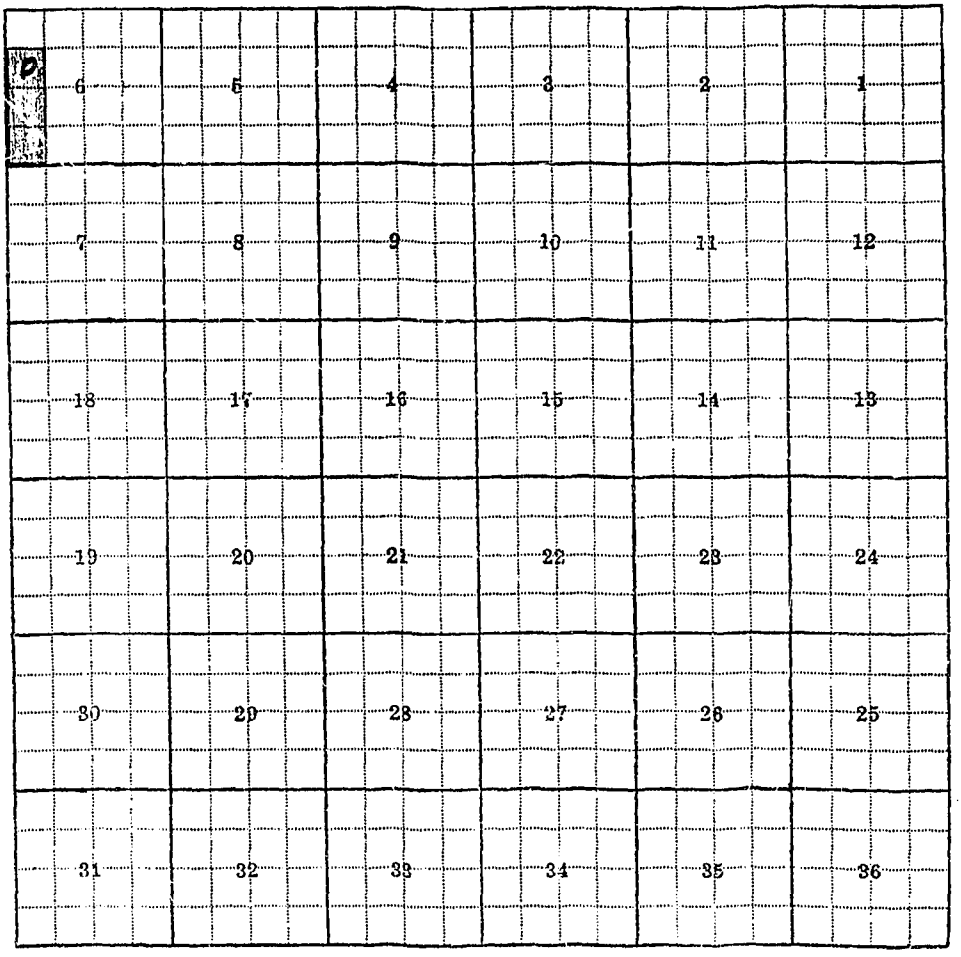

6-D

F-1-A

County Ravalli

Farm Checked: Date 6-22-57

By Geo. Tate & Dave Pouliot

STATE OF MONTANA
STATE ENGINEERS OFFICE
Water Resources Survey

T 6N R 20W Plat No. 16

Photo No. 2P-93; 2P-92; 2P-162; 2P-161; 2P-31; 2P-29; 2P-94

Legal Land Owner Bitterroot Stock Farm Address Hamilton, Montana

Operator ..... Address .....

Water is delivered by:— 1. Private System; X 2. Ditch Company; 3. State Project; X 4. Federal Project; 5. Irrigation District

If under Ditch Company, Irrigation District, or Government Project, state the number of shares or inches, acre feet, as the case may be in said system .....

App. No. Decree No.	NAME OF APPROPRIATOR TO WHOM DECREED	NAME OF STREAM	Date App. Date Priority	Miner's Inches	In Use	NAME OF DITCH (Water Delivered By)	No.	R/F	P/G/S	Present Irr. Acres	Irrigable Acres
*See											
R.W.U.A.		Girds Cr.-Skalkaho Cr.				Girds Cr. Highline	3	R		570	43
		Skalkaho Creek				Ward Ditch	3	R		1075	0
		Bitterroot River				Hedge Ditch	3	R		1540	0
		Bitterroot River				Republican Ditch	3	R		425	0
Use		Slough Lake				Sprinkler System	1	R		60	0

NOTE: R—Donotes Regular Irrigation. F--Flood Irrigation. P—Water diverted by means of pumping. G—Water diverted by gravity. S—Stored Water.

Condition of System Good Topography Valley Benches River Basin Columbia River, Girds Cr., Skalkaho Cr., Bitterroot River, Slough

Adequate Supply: Yes X No Explain .....

Remarks * Bitterroot Stock Farm is signed up for 3600 acres under the Ravalli Water Users Association.

Also in: Plat No. ... Twp. ... Rge. ...	Plat No. ... Twp. ... Rge. ...	Plat No. ... Twp. ... Rge. ...
Plat No. 19 Twp. 5N Rge. 20W	Plat No. ... Twp. ... Rge. ...	Plat No. ... Twp. ... Rge. ...

Information From:

Martin Jones

Bitter Root Stock Farm

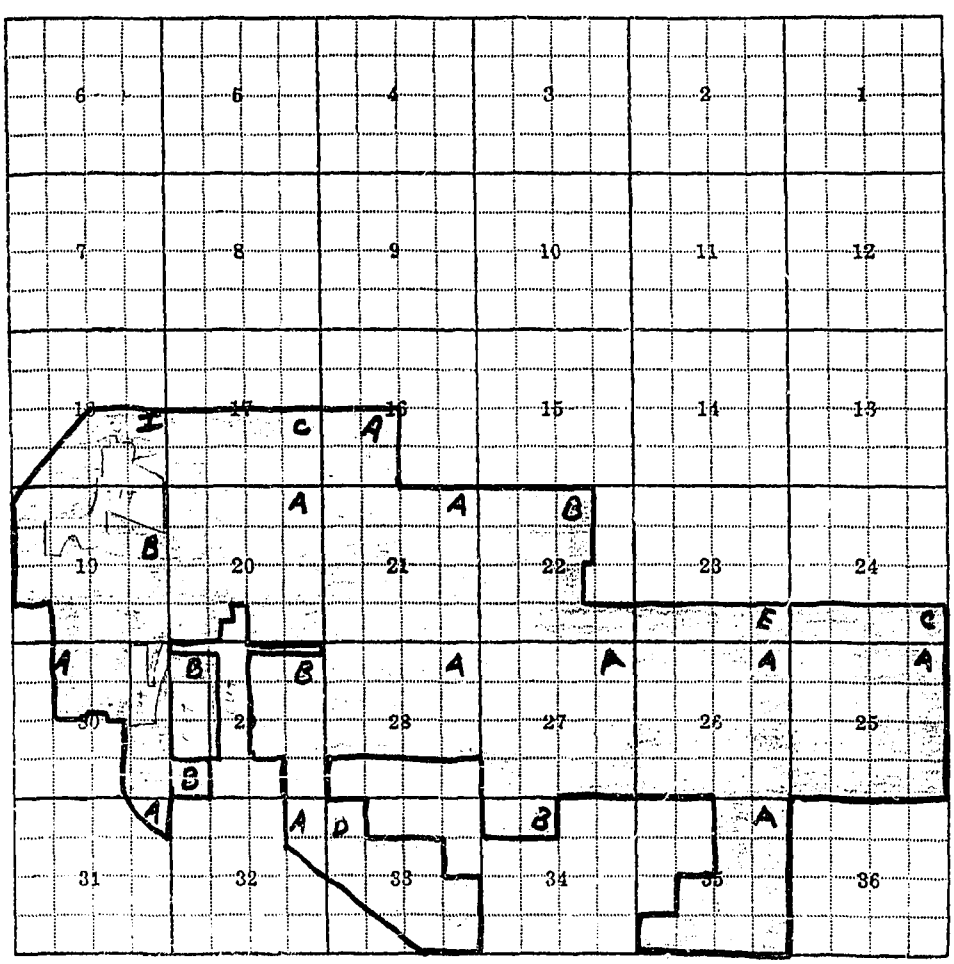

16-A, 17-C, 18-I, 19-B, 20-A, 21-A, 22-B, 23-E, 24-C, 25-A, 26-A, 27-A, 28-A, 29-B, 30-A, 31-A, 32-A, 33-D, 34-B, 35-A

F-1-A
County Ravalli

STATE OF MONTANA
STATE ENGINEERS OFFICE
Water Resources Survey

T. 6N R. 20W Plat No. 16

Farm Checked: Date 5-14-57

Photo No. 2P-29

By D. Pouliot & H. Carpenter

Legal Land Owner J. N. & Lillian Bleggett Address Hamilton, Montana

Operator Morris Moerkerke Jr. - Buying Address

Water is deliverd by:— 1. Private System; x 2. Ditch Company; 3. State Project; 4. Federal Project; 5. Irrigation District

If under Ditch Company, Irrigation District, or Government Project, state the number of shares or inches, acre feet, as the case may be in said system

App. No. Decree No.	NAME OF APPROPRIATOR TO WHOM DECREED	NAME OF STREAM	Date App. Date Priority	Miner's Inches	In Use	NAME OF DITCH (Water Delivered By)	No.	R/F	P/G/S	Present Irr. Acres	Irrigable Acres
D-861	E. C. Kurtz	Skalkaho Cr. Doran #1	6-1-68	11½	4½	Republican (Doran #1)	1	R		3	0

NOTE: R—Denotes Regular Irrigation. F—Flood Irrigation. P—Water diverted by means of pumping. G—Water diverted by gravity. S—Stored Water.

Condition of System Good Topography Valley River Basin Columbia River, Bitterroot River

Adequate Supply: Yes x No Explain

Remarks This water decreed from Skalkaho Creek now delivered by exchange from Bitterroot River through Republican Ditch (Free Water)

Also in: Plat No. 15	Twp. 6N	Rge. 21W	Plat No.	Twp.	Rge.	Plat No.	Twp.	Rge.
Plat No. 16	Twp. 6N	Rge. 21W	Plat No.	Twp.	Rge.	Plat No.	Twp.	Rge.

Information From:
L. J. Werth

J. N. + Lillian Blodgett



31-N

F-1-A

County Ravalli

STATE OF MONTANA
STATE ENGINEERS OFFICE
Water Resources Survey

T 6N R 20W Plat No. 16

Farm Checked: Date 5-14-57

Photo No. 2P-29

By D. Pouliot & H. Carpenter

Legal Land Owner N. A. & Rita Blodgett Address Hamilton, Montana

Operator Same Address

Water is deliverd by:— 1. Private System; X 2. Ditch Company; 3. State Project; 4. Federal Project; 5. Irrigation District

If under Ditch Company, Irrigation District, or Government Project, state the number of shares or inches, acre feet, as the case may be in said system

App. No. Decree No.	NAME OF APPROPRIATOR TO WHOM DECREED	NAME OF STREAM	Date App. Date Priority	Miner's Inches	In Use	NAME OF DITCH (Water Delivered By)	No.	R/F	P/G/S	Present Irr. Acres	Irrigable Acres
D-861	E. C. Kurtz	Skalkaho Cr. Doran #1	6-1-68	1 1/4	3/4	Republican (Doran #1)	1	R		1/2	0

NOTE: R—Denotes Regular Irrigation. F—Flood Irrigation. P—Water diverted by means of pumping. G—Water diverted by gravity. S—Stored Water.

Condition of System Good Topography Valley River Basin Columbia River, Bitterroot River

Adequate Supply: Yes x No Explain

Remarks This water decreed from Skalkaho Creek now delivered by exchange from Bitterroot River through Republican Ditch. (Free Water)

Also in: Plat No. Twp. Rge.	Plat No. Twp. Rge.	Plat No. Twp. Rge.
Plat No. Twp. Rge.	Plat No. Twp. Rge.	Plat No. Twp. Rge.

Information From:

L. J. Werth

N.A. + Rita Blodgett



31- 116

F-1-A

County Ravalli

Farm Checked: Date 7-25-57

By Dave Pouliot

STATE OF MONTANA
STATE ENGINEERS OFFICE
Water Resources Survey

T 6N R 20W Plat No 16

Photo No 2P-33

Legal Land Owner Rose Brown Address

Operator Ida Marti Address Corvallis, Montana

Water is deliverd by:— 1. Private System; 2. Ditch Company; x 3. State Project; 4. Federal Project; 5. Irrigation District

If under Ditch Company, Irrigation District, or Government Project, state the number of shares or inches, acre feet, as the case may be in said system

App. No. Decree No.	NAME OF APPROPRIATOR TO WHOM DECREED	NAME OF STREAM	Date App. Date Priority	Miner's Inches	In Use	NAME OF DITCH (Water Delivered By)	No.	R/F	P/G/S	Present Irr. Acres	Irrigable Acres
D-145	Corvallis Canal &	Bitterroot River	1-1-71	5000	1/96						
	Water Company				sh.	Corvallis Canal	2	R		10	0

NOTE: R—Denotes Regular Irrigation. F—Flood Irrigation. P—Water diverted by means of pumping. G—Water diverted by gravity. S—Stored Water.

Condition of System Good Topography Valley River Basin Columbia River, Bitterroot River

Adequate Supply: Yes x No Explain

Remarks Ida Marti is signed up for 1/96 shares under the Corvallis Canal & Water Company.

Also in: Plat No. Twp. Rge.	Plat No. Twp. Rge.	Plat No. Twp. Rge.
Plat No. Twp. Rge.	Plat No. Twp. Rge.	Plat No. Twp. Rge.

Information From:
Field Survey

Rose brown



5-Q

F-1-A

County Ravalli

Farm Checked: Date 4-30-57

By D. Pouliot & H. Carpenter

STATE OF MONTANA
STATE ENGINEERS OFFICE
Water Resources Survey

T. 6N. R. 20W Plat No. 16

Photo No. 2P-29

Legal Land Owner Walter & Mary Bulgrin Address Hamilton, Montana

Operator Same Address

Water is deliverd by:— 1. Private System, X 2. Ditch Company; 3. State Project; 4. Federal Project; 5. Irrigation District

If under Ditch Company, Irrigation District, or Government Project, state the number of shares or inches, acre feet, as the case may be in said system

App. No. Decree No.	NAME OF APPROPRIATOR TO WHOM DECREED	NAME OF STREAM	Date App. Date Priority	Miner's Inches	In Use	NAME OF DITCH (Water Delivered By)	No.	R/F	P/G/S	Present Irr. Acres	Irrigable Acres
D-888	Eliza A. Opie	Skalkaho Cr. Doran #1	5-1-68	3/4	Yes	Republican (Doran #1)	1			.5	0

NOTE: R—Denotes Regular Irrigation. F—Flood Irrigation. P—Water diverted by means of pumping. G—Water diverted by gravity. S—Stored Water.

Condition of System Good Topography Valley River Basin Columbia River, Bitterroot River

Adequate Supply: Yes X No Explain

Remarks This water decreed from Skalkaho Creek now delivered by exchange from Ritterroot River through Republican Ditch (Free Water)

Also in: Plat No. Twp. Rge.	Plat No. Twp. Rge.	Plat No. Twp. Rge.
Plat No. Twp. Rge.	Plat No. Twp. Rge.	Plat No. Twp. Rge.

Information From:

G. R. Kurtz

Walter + Mary Balgrin

6	5	4	3	2	1
7	8	9	10	11	12
18	17	16	15	14	13
19	20	21	22	23	24
30	29	28	27	26	25
31 *15	32	33	34	35	36

31-15

F-1-A

County Ravalli

STATE OF MONTANA
STATE ENGINEERS OFFICE
Water Resources Survey

T. 6N R. 20W Plat No. 16

Farm Checked: Date 5-7-57

Photo No. 2P-29

By H. Carpenter & D. Pouliot

Legal Land Owner Burlingame Addition - Blk 7 Daly Acres Address

Operator SEE FOLLOWING FORMS Address

Water is deliverd by:— 1. Private System; 2. Ditch Company; 3. State Project; 4. Federal Project; 5. Irrigation District

If under Ditch Company, Irrigation District, or Government Project, state the number of shares or inches, acre feet, as the case may be in said system

App. No. Decree No.	NAME OF APPROPRIATOR TO WHOM DECREED	NAME OF STREAM	Date App. Date Priority	Minor's Inches	In Use	NAME OF DITCH (Water Delivered By)	No.	R/F	P/G/S	Present Irr. Acres	Irrigable Acres
See Assn.		Bitterroot River				Republican (R.W.U.A.)	3	R		4.15	0

NOTE: R—Denotes Regular Irrigation. F—Flood Irrigation. P—Water diverted by means of pumping. G—Water diverted by gravity. S—Stored Water.

Condition of System ..... Topography ..... River Basin .....

Adequate Supply: Yes..... No..... Explain .....

Remarks *Ravalli Water Users Association

Also in: Plat No..... Twp..... Rge.....	Plat No..... Twp..... Rge.....	Plat No..... Twp..... Rge.....
Plat No..... Twp..... Rge.....	Plat No..... Twp..... Rge.....	Plat No..... Twp..... Rge.....

Information From:

Daily News, Lewistown 1500 2-53

BURLINGAME ADDITION

Names of landowners with no irrigation at time of Survey.

Marie S. Johnson - lots 9-28

F-1-A

County Ravalli

STATE OF MONTANA
STATE ENGINEERS OFFICE
Water Resources Survey

T. 6N. R. 20W. Plat No. 16

Farm Checked: Date 5-7-57

Photo No. 2P-29

By H. Carpenter & D. Pouliot

Legal Land Owner Burlingame Addition - Lot 5-6 Albyna (Beane) Gliebe Address

Operator Address

Water is delivered by:— 1. Private System; 2. Ditch Company; 3. State Project; X 4. Federal Project; 5. Irrigation District

If under Ditch Company, Irrigation District, or Government Project, state the number of shares or inches, acre feet, as the case may be in said system

App. No. Decree No.	NAME OF APPROPRIATOR TO WHOM DECREED	NAME OF STREAM	Date App. Date Priority	Miner's Inches	In Use	NAME OF DITCH (Water Delivered By)	No.	R/F	P/G/S	Present Irr. Acres	Irrigable Acres
*See Assn.											
Rights		Bitterroot River				Republican Ditch	3			.5	0

NOTE: R—Denotes Regular Irrigation. F—Flood Irrigation. P—Water diverted by means of pumping. G—Water diverted by gravity. S—Stored Water.

Condition of System Good Topography Valley River Basin

Adequate Supply: Yes x No Explain

Remarks *Albyna (Beane) Glieb is signed up for .5 acres under the Ravalli Water Users Association.

Also in: Plat No. Twp. Rge.	Plat No. Twp. Rge.	Plat No. Twp. Rge.
Plat No. Twp. Rge.	Plat No. Twp. Rge.	Plat No. Twp. Rge.

Information From:

Geo. Smith

F-1-A

County Ravalli

STATE OF MONTANA
STATE ENGINEERS OFFICE
Water Resources Survey

T. 6N R. 20W Plat No. 16

Farm Checked: Date 5-7-57

Photo No. 2P-29

By H. Carpenter & D. Pouliot

Burlingame Addition - Lot 7-8

Legal Land Owner George B. Taylor Address

Operator Address

Water is deliverd by:— 1. *Private System;* 2. *Ditch Company;* 3. *State Project;* X 4. *Federal Project;* 5. *Irrigation District*

If under Ditch Company, Irrigation District, or Government Project, state the number of shares or inches, acre feet, as the case may be in said system

App. No. Decree No.	NAME OF APPROPRIATOR TO WHOM DECREED	NAME OF STREAM	Date App. Date Priority	Miner's Inches	In Use	NAME OF DITCH (Water Delivered By)	No.	R/F	P/G/S	Present Irr. Acres	Irrigable Acres
*See Assn. Rights		Bitterroot River				Republican Ditch	3			3.65	0

NOTE: R—Denotes Regular Irrigation. F—Flood Irrigation. P—Water diverted by means of pumping. G—Water diverted by gravity. S—Stored Water.

Condition of System Good Topography Valley River Basin

Adequate Supply: Yes x No Explain

Remarks * George Taylor is signed up for 3.65 acres under the Ravalli Water Users Association.

Also in:								
Plat No.	Twp.	Rge.	Plat No.	Twp.	Rge.	Plat No.	Twp.	Rge.
Plat No.	Twp.	Rge.	Plat No.	Twp.	Rge.	Plat No.	Twp.	Rge.

Information From:

Geo. Smith

F-1-A

County Ravalli

Farm Checked: Date 5-8-57

By D. Pouliot & H. Carpenter

STATE OF MONTANA
STATE ENGINEERS OFFICE
Water Resources Survey

T 6N R 20W Plat No 16

Photo No 2P-29

Legal Land Owner Jennie Carlson Address Hamilton, Montana

Operator Same Address

Water is deliverd by:— 1. Private System; X 2. Ditch Company; 3. State Project; 4. Federal Project; 5. Irrigation District

If under Ditch Company, Irrigation District, or Government Project, state the number of shares or inches, acre feet, as the case may be in said system

App. No. Decree No.	NAME OF APPROPRIATOR TO WHOM DECREED	NAME OF STREAM	Date App. Date Priority	Miner's Inches	In Use	NAME OF DITCH (Water Delivered By)	No.	R/F	P/G/S	Present Irr. Acres	Irrigable Acres
D-800	Emil Carlson	Skalkaho Cr. Nicol Hart #2	6-1-65	1½	Yes	Republican (Nicol-Hart #1)	1	R		1	0

NOTE: R—Denotes Regular Irrigation. F—Flood Irrigation. P—Water diverted by means of pumping. G—Water diverted by gravity. S—Stored Water.

Condition of System Good Topography Valley River Basin Columbia River, Bitterroot River

Adequate Supply: Yes X No Explain

Remarks This water decreed from Skalkaho Creek now delivered by exchange from Ritterroot River through Republican Ditch. (Free Water)

Also in: Plat No. Twp. Rge.	Plat No. Twp. Rge.	Plat No. Twp. Rge.
Plat No. Twp. Rge.	Plat No. Twp. Rge.	Plat No. Twp. Rge.

Information From:

Courthouse

Jennie Carlson



31- 62

F-1-A

County Ravalli

Farm Checked Date 4-29-57

By D. Pouliot, P. Peter, H. Carpenter

STATE OF MONTANA
STATE ENGINEERS OFFICE
Water Resources Survey

T 6N R 20W Plat No 16

Photo No 2P-29

Legal Land Owner John Carstens Address Hamilton, Montana

Operator Same Address

Water is deliverd by:— 1. Private System; x 2. Ditch Company; 3. State Project; 4. Federal Project; 5. Irrigation District

If under Ditch Company, Irrigation District, or Government Project, state the number of shares or inches, acre feet, as the case may be in said system

App. No. Decree No.	NAME OF APPROPRIATOR TO WHOM DECREED	NAME OF STREAM	Date App. Date Priority	Miner's Inches	In Use	NAME OF DITCH (Water Delivered By)	No.	R/F	P/G/S	Present Irr. Acres	Irrigable Acres
L-802	Mary E. Chaffin	Skalkaho Cr.	5-1-68	3	Yes	Doran Lateral #1	1	R		2	0

NOTE: R—Denotes Regular Irrigation. F—Flood Irrigation. P—Water diverted by means of pumping. G—Water diverted by gravity. S—Stored Water.

Condition of System Good Topography Valley River Basin Columbia River, Bitterroot River

Adequate Supply: Yes x No Explain

Remarks This water decreed from Skalkaho Creek now delivered by exchange from Bitterroot River through Republican Ditch (Free Water)

Also in: Plat No Twp Rge	Plat No Twp Rge	Plat No Twp Rge
Plat No Twp Rge	Plat No Twp Rge	Plat No Twp Rge

Information From:
John Froge

John Carstens



31-AG

F-1-A

County Ravalli

STATE OF MONTANA
STATE ENGINEERS OFFICE
Water Resources Survey

T 6N R 20W Plat No. 16

Farm Checked: Date 4-28-57

Photo No. 2P 20

By P. Peters, H. Carpenter & D. Pouliot

Legal Land Owner John & Julia Casey Address Hamilton, Montana

Operator Same Address

Water is deliverd by:-- 1. Private System; X 2. Ditch Company; 3. State Project; 4. Federal Project; 5. Irrigation District

If under Ditch Company, Irrigation District, or Government Project, state the number of shares or inches, acre feet, as the case may be in said system

App. No. Decree No.	NAME OF APPROPRIATOR TO WHOM DECREED	NAME OF STREAM	Date App. Date Priority	Miner's Inches	In Use	NAME OF DITCH (Water Delivered By)	No.	R/F	P/G/S	Present Irr. Acres	Irrigable Acres
D-834	William P. Hall	Skalkaho Creek-Doran Lateral #2	5-1-68	10-15/20	Yes	Doran Lateral #2 (Now carried in Harris Lateral)	1	R		10	0

NOTE: R—Denotes Regular Irrigation. F—Flood Irrigation. P—Water diverted by means of pumping. G—Water diverted by gravity. S—Stored Water.

Condition of System Good Topography Valley River Basin Columbia River, Bitterroot River

Adequate Supply: Yes X No Explain

Remarks This water decreed from Skalkaho Creek now delivered by exchange by Bitterroot River through Republican Ditch. (Free Water)

Also in: Plat No. Twp. Rge.	Plat No. Twp. Rge.	Plat No. Twp. Rge.
Plat No. Twp. Rge.	Plat No. Twp. Rge.	Plat No. Twp. Rge.

Information From:

John Freeze

John + Julia Casey

6	5	4	3	2	1
7	8	9	10	11	12
18	17	16	15	14	13
19	20	21	22	23	24
30	29	28	27	26	25
AB	32	33	34	35	36

31-AB

F-1-A

County Ravalli

STATE OF MONTANA
STATE ENGINEERS OFFICE
Water Resources Survey

T. 6N R. 20W Plat No. 16

Farm Checked: Date 7-17-57

Photo No. 2P-31

By D. Pouliot & H. Carpenter

Legal Land Owner Roy & Edna Cash Address Hamilton, Montana - Rt. #2

Operator Same Address

Water is deliverd by:— 1. Private System; 2. Ditch Company; x 3. State Project; 4. Federal Project; 5. Irrigation District

If under Ditch Company, Irrigation District, or Government Project, state the number of shares or inches, acre feet, as the case may be in said system

App. No. Decree No.	NAME OF APPROPRIATOR TO WHOM DECREED	NAME OF STREAM	Date App. Date Priority	Miner's Inches	In Use	NAME OF DITCH (Water Delivered By)	No.	R/F	P/G/S	Present Irr. Acres	Irrigable Acres
D-145	Corvallis Canal &										
	Water Co.	Bitterroot River	1-1-71	5000	3/4						
					shs.	Corvallis Canal	2	R		20	0

NOTE: R—Denotes Regular Irrigation. F—Flood Irrigation. P—Water diverted by means of pumping. G—Water diverted by gravity. S—Stored Water.

Condition of System Good Topography Valley Bottom River Basin Columbia River, Bitterroot River

Adequate Supply: Yes x No Explain

Remarks Roy & Edna Cash are signed up for 3/4 shares under the Corvallis Canal and Water Company.

Also in: Plat No. Twp. Rge.	Plat No. Twp. Rge.	Plat No. Twp. Rge.
Plat No. Twp. Rge.	Plat No. Twp. Rge.	Plat No. Twp. Rge.

Information From:

Mr. Linster

Roy + Edna Cash



18-F

F-1-A

County Ravalli

STATE OF MONTANA
STATE ENGINEERS OFFICE
Water Resources Survey

T. 6N R. 20W Plat No. 16

Farm Checked: Date 5-8-57

Photo No. 2P-20

By D. Pouliot & H. Carpenter

Legal Land Owner Chris & Amelia Chachakos Address Hamilton, Montana

Operator Same Address

Water is deliverd by:— 1. Private System; x 2. Ditch Company; 3. State Project; 4. Federal Project; 5. Irrigation District

If under Ditch Company, Irrigation District, or Government Project, state the number of shares or inches, acre feet, as the case may be in said system

App. No. Decree No.	NAME OF APPROPRIATOR TO WHOM DECREED	NAME OF STREAM	Date App. Date Priority	Miner's Inches	In Use	NAME OF DITCH (Water Delivered By)	No.	R/F	P/G/S	Present Irr. Acres	Irrigable Acres
D-829	Charles W. Granke	Skalkaho Cr. Nicol-Hart #2	6-1-65	3	Yes	Republican (Nicol-Hart #1)	1	R		1.42	0

NOTE: R—Denotes Regular Irrigation. F—Flood Irrigation. P—Water diverted by means of pumping. G—Water diverted by gravity. S—Stored Water.

Condition of System Good Topography Valley River Basin Columbia River, Bitterroot Rive

Adequate Supply: Yes x No Explain

Remarks This water decreed from Skalkaho Creek now delivered by exchange from Bitterroot River through Republican Ditch. (Free Water)

Also in:								
Plat No. 19	Twp. [illegible]	Rge. 20W	Plat No.	Twp.	Rge.	Plat No.	Twp.	Rge.
Plat No. 21	Twp. 6N	Rge. 20W	Plat No.	Twp.	Rge.	Plat No.	Twp.	Rge.

Information From:
Courthouse

Chris + Amelia Chrishuka

6	5	4	3	2	1
7	8	9	10	11	12
18	17	16	15	14	13
19	20	21	22	23	24
30	29	28	27	26	25
68 31	32	33	34	35	36

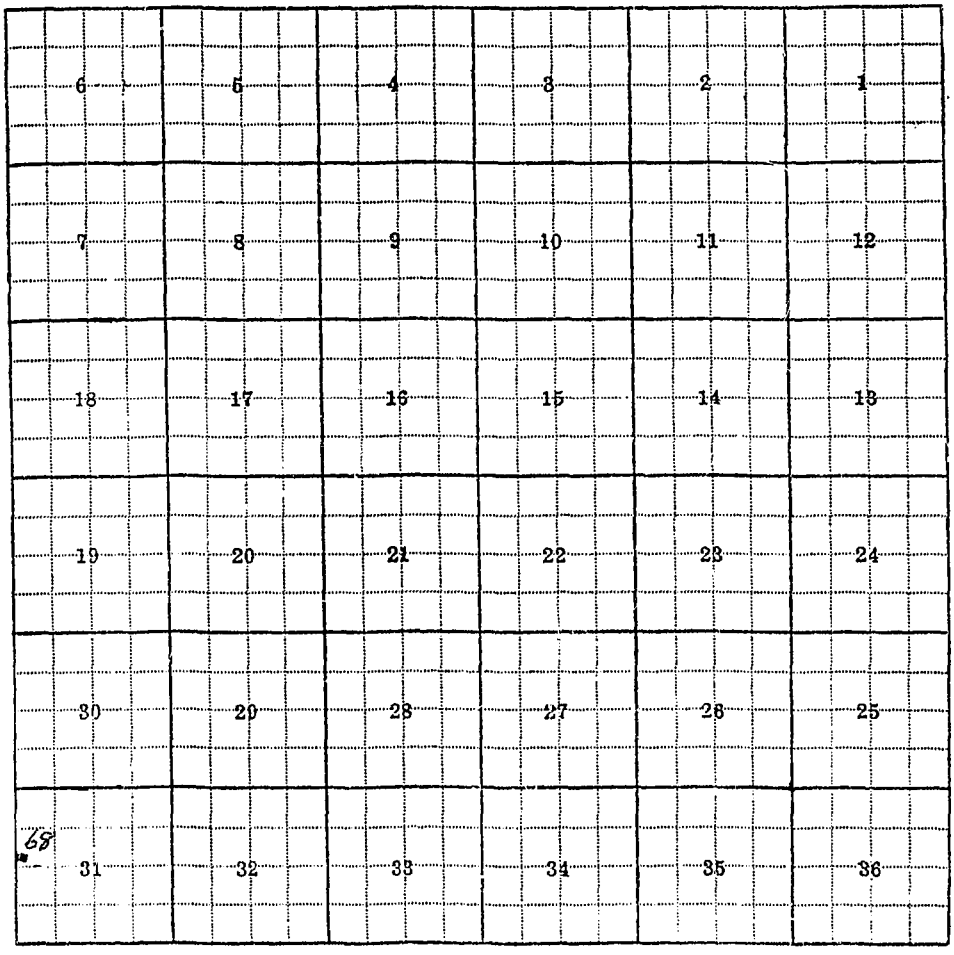

31- 68

F-1-A

County Ravalli

Farm Checked: Date 6-25-57

By D. Pouliot & Geo. Tate

STATE OF MONTANA
STATE ENGINEERS OFFICE
Water Resources Survey

T 6N R 20W Plat No. 16

Photo No. 2P-91

Legal Land Owner * Alvin & Herma Clark Address Corvallis, Montana - Rt. #1

Operator Address

Water is deliverd by:— 1. Private System; 2. Ditch Company; 3. State Project; X 4. Federal Project; 5. Irrigation District

If under Ditch Company, Irrigation District, or Government Project, state the number of shares or inches, acre feet, as the case may be in said system

App. No. Decree No.	NAME OF APPROPRIATOR TO WHOM DECREED	NAME OF STREAM	Date App. Date Priority	Miner's Inches	In Use	NAME OF DITCH (Water Delivered By)	No.	R/F	P/G/S	Present Irr. Acres	Irrigable Acres
**See Assn.		Bitterroot River				Hedge Ditch (RWUA)	3	R		50	0

NOTE: R—Denotes Regular Irrigation. F—Flood Irrigation. P—Water diverted by means of pumping. G—Water diverted by gravity. S—Stored Water.

Condition of System Good Topography Bench River Basin Columbia River, Bitterroot River

Adequate Supply: Yes x No Explain

Remarks **Alvin Clark is signed up for 70 acres under the Ravalli Water Users Association.
*Also in Hamilton Heights.

Also in: Plat No. Twp. Rge.	Plat No. Twp. Rge.	Plat No. Twp. Rge.
Plat No. Twp. Rge.	Plat No. Twp. Rge.	Plat No. Twp. Rge.

Information From:
Tom Whitehead

Alvin + Verma Clark

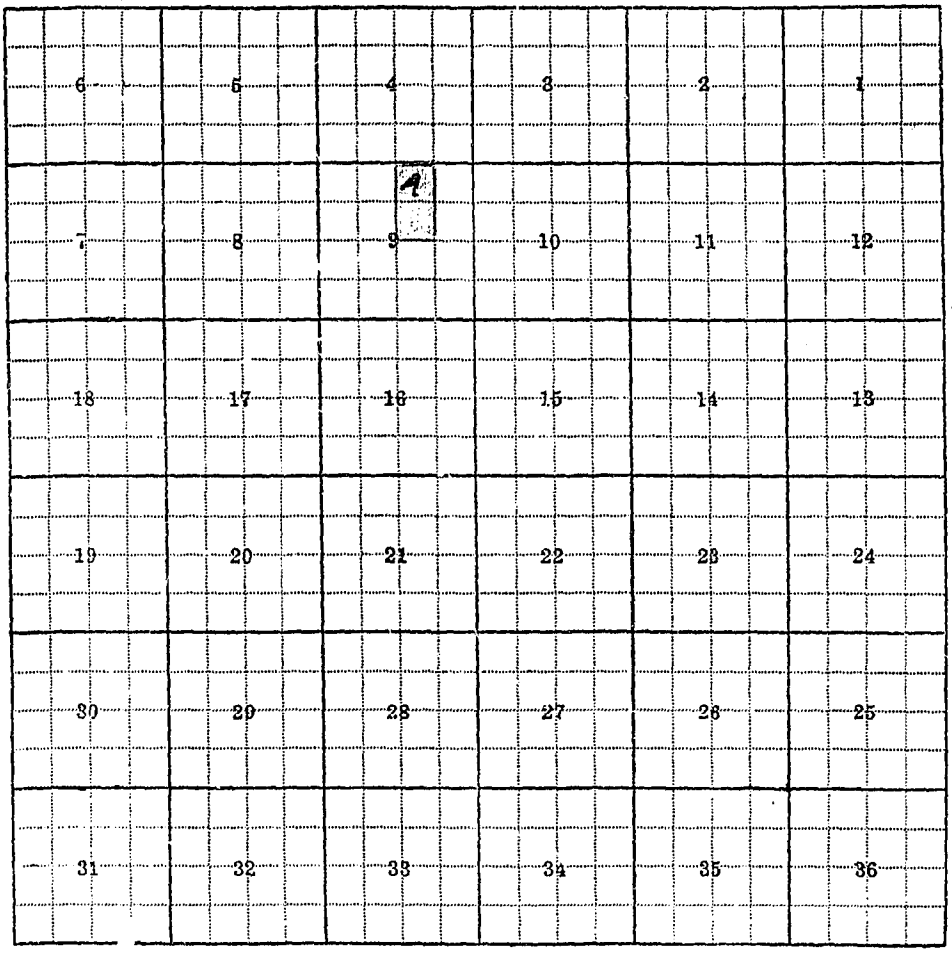

2-A

F-1-A

County Ravalli

STATE OF MONTANA
STATE ENGINEERS OFFICE
Water Resources Survey

T 6N R 20W Plat No 16

Farm Checked: Date 7-12-57

Photo No 2F-32

By D. Pouliot & H. Carpenter

Legal Land Owner Charles Clements Address Corvallis, Montana

Operator Same Address

Water is deliverd by:-- 1. Private System; 2. Ditch Company; X 3. State Project; X 4. Federal Project; 5. Irrigation District

If under Ditch Company, Irrigation District, or Government Project, state the number of shares or inches, acre feet, as the case may be in said system

App. No. Decree No.	NAME OF APPROPRIATOR TO WHOM DECREED	NAME OF STREAM	Date App. Date Priority	Miner's Inches	In Use	NAME OF DITCH (Water Delivered By)	No.	R/F	P/G/S	Present Irr. Acres	Irrigable Acres
*See											
Assn.		Bitterroot River				Republican Ditch	3	R		61	0
+ See Co.		Bitterroot River				Corvallis Canal	2	R		35	0

NOTE: R—Denotes Regular Irrigation. F—Flood Irrigation. P—Water diverted by means of pumping. G—Water diverted by gravity. S—Stored Water.

Condition of System Good Topography Bottom River Basin Columbia River, Bitterroot Rive:
Adequate Supply: Yes X No Explain
Remarks *Charles Clements is signed up for 30 miner's inches of free water from Republican Ditch in the Ravalli Water Users Association and 1-11/16 shares under the Corvallis Canal & Water Company.

Also in: Plat No. Twp. Rge.	Plat No. Twp. Rge.	Plat No. Twp. Rge.
Plat No. Twp. Rge.	Plat No. Twp. Rge.	Plat No. Twp. Rge.

Information From:

Mr. Clements

Charles Clements

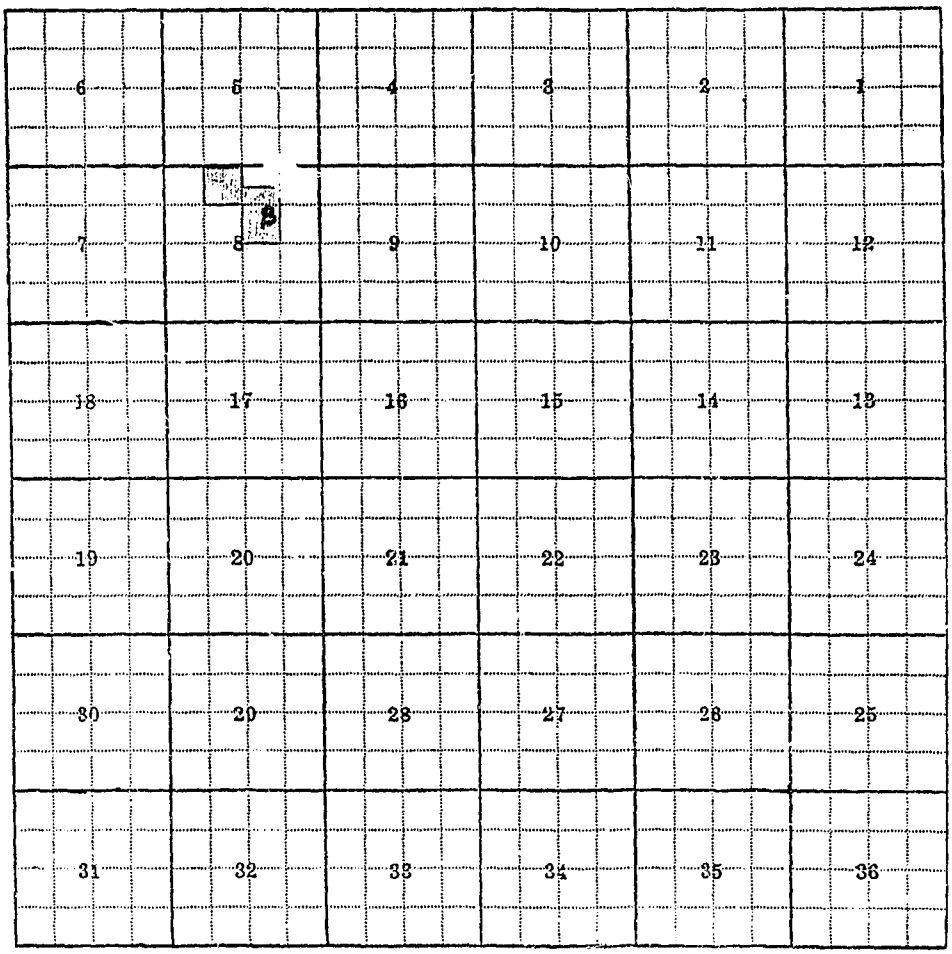

8-B

F-1-A

County Ravalli

STATE OF MONTANA
STATE ENGINEERS OFFICE
Water Resources Survey

T. 6N R. 20W Plat No. 16

Farm Checked: Date 7-12-57

Photo No. 2P-33

By D. Pouliot & H. Carpenter

Legal Land Owner Chas. & Maude Clements Address Corvallis, Montana

Operator Same Address

Water is deliverd by:— 1. Private System; 2. Ditch Company; X 3. State Project; 4. Federal Project; 5. Irrigation District

If under Ditch Company, Irrigation District, or Government Project, state the number of shares or inches, acre feet, as the case may be in said system

App. No. Decree No.	NAME OF APPROPRIATOR TO WHOM DECREED	NAME OF STREAM	Date App. Date Priority	Miner's Inches	In Use	NAME OF DITCH (Water Delivered By)	No.	R/F	P/G/S	Present Irr. Acres	Irrigable Acres
See Co.		Bitterroot River				Corvallis Canal	2	R		30	2

NOTE: R—Denotes Regular Irrigation. F—Flood Irrigation. P—Water diverted by means of pumping. G—Water diverted by gravity. S—Stored Water.

Condition of System Good Topography Bottom River Basin Columbia River, Bitterroot River

Adequate Supply: Yes Y. No Explain

Remarks * Chas. Clements is signed up for 1-11/16 shares under the Corvallis Canal and Water Company.

Also in: Plat No. Twp. Rge.	Plat No. Twp. Rge.	Plat No. Twp. Rge.
Plat No. Twp. Rge.	Plat No. Twp. Rge.	Plat No. Twp. Rge.

Information From:

Mr. Clements

Chas. 4 Node Elements



5-H

F-1-A

County ....Ravalli.....

Farm Checked: Date....7-12-57.....

By ....D. Pouliot & H. Carpenter

STATE OF MONTANA

STATE ENGINEERS OFFICE

Water Resources Survey

T..6N.....R...20W.. Plat No....16.....

Photo No....2P-33.....

Legal Land Owner ....Clarence & Celestine Clements..... Address ....Corvallis, Montana.....

Operator ....Same..... Address .....

Water is deliverd by:— 1. Private System; 2. Ditch Company; X 3. State Project; 4. Federal Project; 5. Irrigation District

If under Ditch Company, Irrigation District, or Government Project, state the number of shares or inches, acre feet, as the case may be in said system .....

App. No. Decree No.	NAME OF APPROPRIATOR TO WHOM DECREED	NAME OF STREAM	Date App. Date Priority	Miner's Inches	In Use	NAME OF DITCH (Water Delivered By)	No.	R/F	P/G/S	Present Irr. Acres	Irrigable Acres
*See Co.		Bitterroot River				Corvallis Canal	2	R		1	0

NOTE: R—Denotes Regular Irrigation. F—Flood Irrigation. P—Water diverted by means of pumping. G—Water diverted by gravity. S—Stored Water.

Condition of System ..Fair..... Topography .....Bottom..... River Basin .Columbia..River,..Bitterroot..River.

Adequate Supply: Yes.....x.... No..... Explain .....

Remarks *Charles..Clements..is..signed..up..for..1-11/16..shares..under..the..Corvallis..Canal..&..Water..Company.....(Charles..is..the..son..of..Clarence..&..Celestine..Clements)

Also in: Plat No..... Twp..... Rge.....	Plat No..... Twp..... Rge.....	Plat No..... Twp..... Rge.....
Plat No..... Twp..... Rge.....	Plat No..... Twp..... Rge.....	Plat No..... Twp..... Rge.....

Information From:

Mr. Clements

Clarence + Celestine Clements

6	5	4	3	2	1
7	8	9	10	11	12
18	17	16	15	14	13
19	20	21	22	23	24
30	29	28	27	26	25
31	32	33	34	35	36

5-I

F-1-A

County Ravalli

Farm Checked: Date 5-8-57

By D. Pouliot & H. Carpenter

STATE OF MONTANA
STATE ENGINEERS OFFICE
Water Resources Survey

T 6N R 20W Plat No 16

Photo No 2P-29

Legal Land Owner Alta Clyde Address Hamilton, Montana

Operator Same Address

Water is deliverd by:— 1. Private System; X 2. Ditch Company; 3. State Project; 4. Federal Project; 5. Irrigation District

If under Ditch Company, Irrigation District, or Government Project, state the number of shares or inches, acre feet, as the case may be in said system

App. No. Decree No.	NAME OF APPROPRIATOR TO WHOM DECREED	NAME OF STREAM	Date App. Date Priority	Miner's Inches	In Use	NAME OF DITCH (Water Delivered By)	No.	R/F	P/G/S	Present Irr. Acres	Irrigable Acres
D-859	Elsie E. Kuhn	Skalkaho Cr. Doran #1	5-1-68	1½	Yes	Republican (Doran #1)	1	R		1	0

NOTE: R—Denotes Regular Irrigation. F—Flood Irrigation. P—Water diverted by means of pumping. G—Water diverted by gravity. S—Stored Water.

Condition of System Good Topography Valley River Basin Columbia River, Bitterroot River

Adequate Supply: Yes X No Explain

Remarks This water decreed from Skalkaho Creek now delivered by exchange from Ritterroot River through Republican Ditch. (Free Water)

Also in: Plat No Twp Rge	Plat No Twp Rge	Plat No Twp Rge
Plat No Twp Rge	Plat No Twp Rge	Plat No Twp Rge

Information From: Courthouse

Alto Clyde

6	5	4	3	2	1
7	8	9	10	11	12
18	17	16	15	14	13
19	20	21	22	23	24
30	29	28	27	26	25
31	32	33	34	35	36

31- 16

F-1-A

County Ravalli

STATE OF MONTANA
STATE ENGINEERS OFFICE
Water Resources Survey

T. [illegible] R. [illegible] Plat No. 16

Farm Checked: Date 7-25-57

Photo No. 2P-33

By Dave Pouliot

Legal Land Owner J. E. & Sarah Collier Address Corvallis, Montana

Operator Address

Water is deliverd by:— 1. Private System; x 2. Ditch Company; x 3. State Project; 4. Federal Project; 5. Irrigation District

If under Ditch Company, Irrigation District, or Government Project, state the number of shares or inches, acre feet, as the case may be in said system

App. No. Decree No.	NAME OF APPROPRIATOR TO WHOM DECREED	NAME OF STREAM	Date App. Date Priority	Miner's Inches	In Use	NAME OF DITCH (Water Delivered By)	No.	R/F	P/G/S	Present Irr. Acres	Irrigable Acres
D-145	Corvallis Canal &										
	Water Co.	Bitterroot River	1-1-71	5000	1-1/8	Corvallis Canal	2	R		25	0
		Well	5-1-57			Collier Sprinkler	1	R)		40	0
		Slough	1947			Collier Ditch	1	R)			
D-137	Flora Binkerd	Bitterroot River	6-1-99	80	No						

NOTE: R—Denotes Regular Irrigation. F—Flood Irrigation. P—Water diverted by means of pumping. G—Water diverted by gravity. S—Stored Water.

Condition of System Good Topography Valley River Basin Columbia River, Bitterroot River, Slough & Well

Adequate Supply: Yes X No Explain

Remarks Claude D. Collier is signed up for 1-1/8 shares under the Corvallis Canal & Water Company. (Claude D. Collier is signed up for the water)

Also in: Plat No.	Twp.	Rge.	Plat No.	Twp.	Rge.	Plat No.	Twp.	Rge.
Plat No.	Twp.	Rge.	Plat No.	Twp.	Rge.	Plat No.	Twp.	Rge.

Information From:

Mr. Collier

J.E. & Sarah Collier

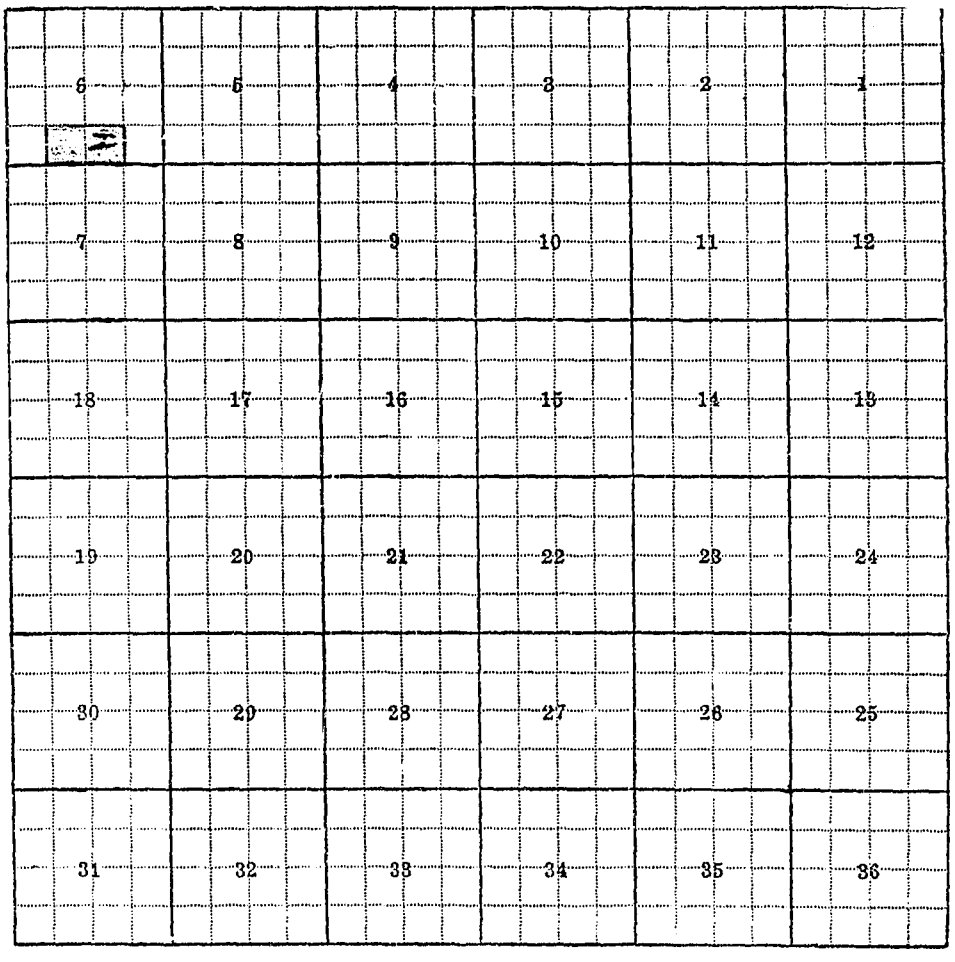

6-I

F-1-A

County Ravalli

STATE OF MONTANA
STATE ENGINEERS OFFICE
Water Resources Survey

T 6N R 20W Plat No 16

Farm Checked: Date June, 1957

Photo No

By D. Pouliot & Geo. Tate

Legal Land Owner Corvallis Tract - SEE FOLLOWING FORMS Address

Operator Address

Water is deliverd by:— 1. Private System; 2. Ditch Company; 3. State Project; 4. Federal Project; 5. Irrigation District

If under Ditch Company, Irrigation District, or Government Project, state the number of shares or inches, acre feet, as the case may be in said system

App. No. Decree No.	NAME OF APPROPRIATOR TO WHOM DECREED	NAME OF STREAM	Date App. Date Priority	Miner's Inches	In Use	NAME OF DITCH (Water Delivered By)	No.	R/F	P/G/S	Present Irr. Acres	Irrigable Acres
See Dist.		Rock Cr.(Como Lake)				R. R. I. D.	5	R		20	0
#See Assn.		Bitterroot River				Hedge Ditch (RWUA)	3	R		414	20
#See Assn.		Bitterroot River				Republican (RWUA)	3	R		241	0
A-1262)											
A-1546)		Unnamed Creek				Private Sprinkler	1	R		25	0

NOTE: R—Denotes Regular Irrigation. F—Flood Irrigation. P—Water diverted by means of pumping. G—Water diverted by gravity. S—Stored Water.

Condition of System Topography River Basin

Adequate Supply: Yes No Explain

Remarks *Bitterroot Irrigation District.
#Ravalli Water Users Association.

Also in: Plat No. Twp. Rge.	Plat No. Twp. Rge.	Plat No. Twp. Rge.
Plat No. Twp. Rge.	Plat No. Twp. Rge.	Plat No. Twp. Rge.

Information From:

Corvallis Tract

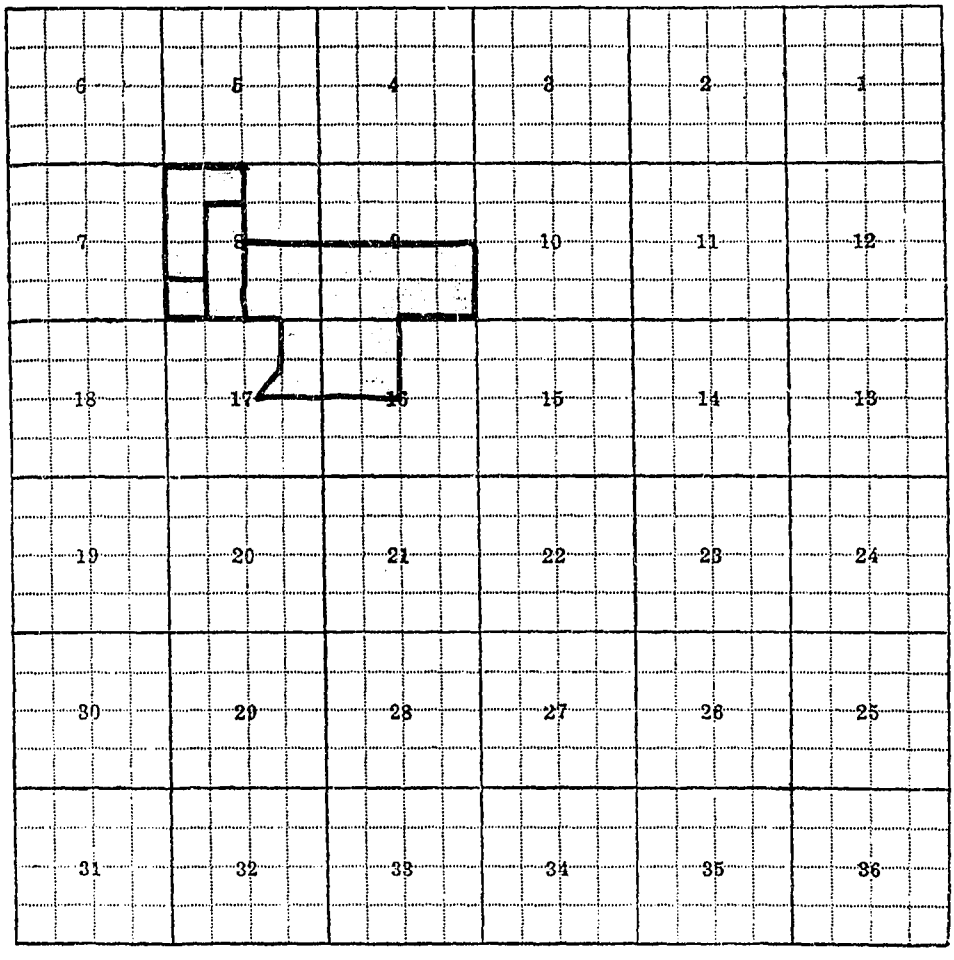

Daily News, Lewistown 1500 2-53

CORVALLIS TRACT

Landowners with no irrigation at time of survey

Dan & Beth Francis - Lots Pt 21 Blk 1

Reinhold F. Koepplin - Lots Pt 21 Blk 1

Olaf & Katherine Olson - Lots Pt 21 - Pt 22 Blk 1

F-1-A

County Ravalli

STATE OF MONTANA

STATE ENGINEERS OFFICE

Water Resources Survey

T 6N R 20W Plat No 16

Farm Checked: Date 7-10-57

Photo No 2F-22

By D. Pouliot & H. Carpenter

Corvallis Tract - Lots 15-18 Blk 2

Legal Land Owner Laura Bassford Address

Operator R. E. Beard - Buying Address

Water is deliverd by:— 1. Private System; X 2. Ditch Company; 3. State Project; 4. Federal Project; 5. Irrigation District

If under Ditch Company, Irrigation District, or Government Project, state the number of shares or inches, acre feet, as the case may be in said system

App. No. Decree No.	NAME OF APPROPRIATOR TO WHOM DECREED	NAME OF STREAM	Date App. Date Priority	Miner's Inches	In Use	NAME OF DITCH (Water Delivered By)	No.	R/F	P/G/S	Present Irr. Acres	Irrigable Acres
A-1262	E. M. Bassford	Unnamed Creeks & Streams	5-25-50	200	Yes	Sprinkler	1	R	spr.	25	0
A-1546	William Fisher	Seepage, Waste, Drain	1897	80	Yes	Sprinkler	1				

NOTE: R—Denotes Regular Irrigation. F—Flood Irrigation. P—Water diverted by means of pumping. G—Water diverted by gravity. S—Stored Water.

Condition of System Good Topography Bench River Basin

Adequate Supply: Yes x . No Explain

Remarks Both appropriations used for same land.

Also in: Plat No 16 Twp 6N Rge 20W	Plat No Twp Rge	Plat No Twp Rge
Plat No Twp Rge	Plat No Twp Rge	Plat No Twp Rge

Information From:

Tom Whitehead & Mrs. Beard

F-1-A

County Ravalli

STATE OF MONTANA
STATE ENGINEERS OFFICE
Water Resources Survey

T 5N R 20W Plat No. 16

Farm Checked: Date 6-28-57

Photo No. 2P-32

By D. Poullot & Geo. Tate

Corvallis Tract - Lot 6 Blk 2

Legal Land Owner James & Electra Black

Address Corvallis, Montana - Rt. #1

Operator Same

Address

Water is deliverd by:— 1. Private System; 2. Ditch Company; 3. State Project; X 4. Federal Project; 5. Irrigation District

If under Ditch Company, Irrigation District, or Government Project, state the number of shares or inches, acre feet, as the case may be in said system

App. No. Decree No.	NAME OF APPROPRIATOR TO WHOM DECREED	NAME OF STREAM	Date App. Date Priority	Miner's Inches	In Use	NAME OF DITCH (Water Delivered By)	No.	R/F	P/G/S	Present Irr. Acres	Irrigable Acres
Use Lease		Bitterroot River				Republicar Ditch	3	R		22	0

NOTE: R—Denotes Regular Irrigation. F—Flood Irrigation. P—Water diverted by means of pumping. G—Water diverted by gravity. S—Stored Water.

Condition of System Good Topography Valley River Basin

Adequate Supply: Yes x No Explain

Remarks *James H. Black is signed up for 21.85 acres under the Ravalli Water Users Association.

Also in: Plat No.	Twp.	Rge	Plat No.	Twp.	Rge	Plat No.	Twp.	Rge
Plat No.	Twp.	Rge	Plat No.	Twp.	Rge	Plat No.	Twp.	Rge

Information From:

Tom Whitehead

F-1-A

County Ravalli

STATE OF MONTANA
STATE ENGINEERS OFFICE
Water Resources Survey

T 6N R 20W Plat No. 16

Farm Checked: Date 6-28-57

Photo No. 2P-91 ; 2P-32

By D. Poullot & Geo. Tate

Corvallis Tract - Lots 17-20-Pt 21-Pt 22-Pt 23-24-26-32, Blk 1; 8-11, Blk 2.

Legal Land Owner J. L. & Nellie Black Address Corvallis, Montana - Rt. #1

Operator Same Address

Water is deliverd by:— 1. Private System; 2. Ditch Company; 3. State Project; 4. Federal Project; 5. Irrigation District

If under Ditch Company, Irrigation District, or Government Project, state the number of shares or inches, acre feet, as the case may be in said system

App. No. Decree No.	NAME OF APPROPRIATOR TO WHOM DECREED	NAME OF STREAM	Date App. Date Priority	Miner's Inches	In Use	NAME OF DITCH (Water Delivered By)	No.	R/F	P/G/S	Present Irr. Acres	Irrigable Acres
See Assn.		Bitterroot River				Hedge Ditch	3	R		125	0
						Republican Ditch	3	R		40	0

NOTE: R—Denotes Regular Irrigation. F—Flood Irrigation. P—Water diverted by means of pumping. G—Water diverted by gravity. S—Stored Water.

Condition of System Good Topography Bench River Basin

Adequate Supply: Yes x No Explain

Remarks *Vern Black is signed up for 165 acres under the Ravalli Water Users Association. Vern is signed up for the water.

Also in: Plat No. Twp. Rge.	Plat No. Twp. Rge.	Plat No. Twp. Rge.
Plat No. Twp. Rge.	Plat No. Twp. Rge.	Plat No. Twp. Rge.

Information From:

Tom Whitehead

F-1-A

County Ravalli

STATE OF MONTANA
STATE ENGINEERS OFFICE
Water Resources Survey

T 6N R 20W Plat No 16

Farm Checked: Date 6-28-57

Photo No 2P-31

By D. Pouliot & Geo. Tate

Corvallis Tract - Lots 4-5-Blk 3

Legal Land Owner William W. Brown Address Corvallis, Montana - Rt. #1

Operator Same Address

Water is deliverd by:— 1. Private System; 2. Ditch Company; 3. State Project; X 4. Federal Project; 5. Irrigation District

If under Ditch Company, Irrigation District, or Government Project, state the number of shares or inches, acre feet, as the case may be in said system

App. No. Decree No.	NAME OF APPROPRIATOR TO WHOM DECREED	NAME OF STREAM	Date App. Date Priority	Miner's Inches	In Use	NAME OF DITCH (Water Delivered By)	No.	R/F	P/G/S	Present Irr. Acres	Irrigable Acres
Ass'n.		Bitterroot River				Hedge Ditch	3	R		25	0

NOTE: R—Denotes Regular Irrigation. F—Flood Irrigation. P—Water diverted by means of pumping. G—Water diverted by gravity. S—Stored Water.

Condition of System Good Topography Bench River Basin

Adequate Supply: Yes x No Explain

Remarks *William Brown is signed up for 25 acres under the Ravalli Water Users Association.

Also in: Plat No. Twp. Rge.	Plat No. Twp. Rge.	Plat No. Twp. Rge.
Plat No. Twp. Rge.	Plat No. Twp. Rge.	Plat No. Twp. Rge.

Information From:
Tom Whitehead

F-1-A

County Ravalli

STATE OF MONTANA
STATE ENGINEERS OFFICE
Water Resources Survey

T. 6N R. 20W Plat No. 16

Farm Checked: Date 6-28-57

Photo No. 2P-32

By D. Pouliot & Geo. Tate

Corvallis Tract - Lots 21-27 Blk 2

Legal Land Owner Lars, William, Ruth Christofferson Address Corvallis, Montana - Rt. #1

Operator Same Address

Water is deliverd by:— 1. Private System; 2. Ditch Company; 3. State Project; X 4. Federal Project; 5. Irrigation District

If under Ditch Company, Irrigation District, or Government Project, state the number of shares or inches, acre feet, as the case may be in said system

App. No. Decree No.	NAME OF APPROPRIATOR TO WHOM DECREED	NAME OF STREAM	Date App. Date Priority	Miner's Inches	In Use	NAME OF DITCH (Water Delivered By)	No.	R/F	P/G/S	Present Irr. Acres	Irrigable Acres
Sec Assn.		Bitterroot River				Republican Ditch	3	R		66.12	0

NOTE: R—Denotes Regular Irrigation. F—Flood Irrigation. P—Water diverted by means of pumping. G—Water diverted by gravity. S—Stored Water.

Condition of System Good Topography Bench River Basin

Adequate Supply: Yes X No Explain

Remarks * Christofferson Bros. are signed up for 66.12 acres under the Ravalli Water Users Association.

Also in: Plat No. Twp. Rge. / Plat No. Twp. Rge.	Plat No. Twp. Rge. / Plat No. Twp. Rge.	Plat No. Twp. Rge. / Plat No. Twp. Rge.

Information From:

Tom Whitehead

F-1-A

County Ravalli

STATE OF MONTANA
STATE ENGINEERS OFFICE
Water Resources Survey

T 6N R 20W Plat No 16

Form Checked: Date 6-20-57

Photo No 2P-31

By D. Pouliot & Geo. Tate

Corvallis Tract - Lot 6 Blk 3

Legal Land Owner W. I. & Arletta Daw Address

Operator James Warrer Address Corvallis, Montana - Rt. #1

Water is deliverd by:— 1. Private System; 2. Ditch Company; 3. State Project; X 4. Federal Project; 5. Irrigation District

If under Ditch Company, Irrigation District, or Government Project, state the number of shares or inches, acre feet, as the case may be in said system

App. No. Decree No.	NAME OF APPROPRIATOR TO WHOM DECREED	NAME OF STREAM	Date App. Date Priority	Miner's Inches	In Use	NAME OF DITCH (Water Delivered By)	No.	R/F	P/G/S	Present Irr. Acres	Irrigable Acres
*See Assn.		Bitterroot River				Hedge Ditch	3	R		17	0

NOTE: R—Denotes Regular Irrigation. F—Flood Irrigation. P—Water diverted by means of pumping. G—Water diverted by gravity. S—Stored Water.

Condition of System Good Topography Bench River Basin

Adequate Supply: Yes X No Explain

Remarks * James Warren is signed up for 17 acres under the Ravalli Water Users Association.

Also in:								
Plat No. 23	Twp. 3N	Rge. 21W	Plat No.	Twp.	Rge.	Plat No.	Twp.	Rge.
Plat No.	Twp.	Rge.	Plat No.	Twp.	Rge.	Plat No.	Twp.	Rge.

Information From:
Tom Whitehead

F-1-A

County Ravalli

STATE OF MONTANA
STATE ENGINEERS OFFICE
Water Resources Survey

T 6N R 20W Plat No. 16

Farm Checked: Date 6-29-57

Photo No. 2P-32

By D. Pouliot & Geo. Tate

Corvallis Tract - Lot Pt 1 Blk 2

Legal Land Owner Hugh & Neva Elmore

Address Corvallis, Montana

Operator Lloyd Stevens

Address

Water is delivered by:— 1. Private System; 2. Ditch Company; 3. State Project; X 4. Federal Project; 5. Irrigation District

If under Ditch Company, Irrigation District, or Government Project, state the number of shares or inches, acre feet, as the case may be in said system

App. No. Decree No.	NAME OF APPROPRIATOR TO WHOM DECREED	NAME OF STREAM	Date App. Date Priority	Miner's Inches	In Use	NAME OF DITCH (Water Delivered By)	No.	R/F	P/G/S	Present Irr. Acres	Irrigable Acres
	iee Assn.	Bitterroot River				Republican Ditch	3	R		8	0

NOTE: R—Denotes Regular Irrigation. F—Flood Irrigation. P—Water diverted by means of pumping. G—Water diverted by gravity. S—Stored Water.

Condition of System Good Topography Valley River Basin

Adequate Supply: Yes X No Explain

Remarks * Lloyd Stevens is signed up for 8 acres under the Ravalli Water Users Association.

Also in:									
Plat No. 15	Twp. 6N	Rge. 21W.	Plat No.	Twp.	Rge.	Plat No.	Twp.	Rge.
Plat No. 8	Twp. 8N	Rge. 21W.	Plat No.	Twp.	Rge.	Plat No.	Twp.	Rge.

Information From:

Dave Breen

File

County Ravalli

Farm Checked: Date 6-28-57

By D. Pouliot & Geo. Tate

STATE OF MONTANA
STATE ENGINEERS OFFICE
Water Resources Survey

T 6N R 20W Plat No. 16

Photo No. 2P-32

Legal Land Owner D. J. & Bethel Geiman Address

Corvallis Tract - Lots 12-14, 19-20 Blk 2

Operator George Brown Address Hamilton, Montana

Water is deliverd by:— 1. Private System; 2. Ditch Company; 3. State Project; X 4. Federal Project; 5. Irrigation District

If under Ditch Company, Irrigation District, or Government Project, state the number of shares or inches, acre feet, as the case may be in said system

App. No. Decree No.	NAME OF APPROPRIATOR TO WHOM DECREED	NAME OF STREAM	Date App. Date Priority	Miner's Inches	In Use	NAME OF DITCH (Water Delivered By)	No.	R/F	P/G/S	Present Irr. Acres	Irrigable Acres
*Jee Assn.		Bitterroot River				Republican Ditch	3	R		50	0

NOTE: R—Denotes Regular Irrigation. F—Flood Irrigation. P—Water diverted by means of pumping. G—Water diverted by gravity. S—Stored Water.

Condition of System Good Topography Bench River Basin

Adequate Supply: Yes x No Explain

Remarks * D. J. Geiman is signed up for 40 acres under the Ravalli Water Users Association.

Also in: Plat No. 15 Twp. 6N. Rge. 21W.	Plat No. Twp. Rge.	Plat No. Twp. Rge.
Plat No. 13 Twp. 7N. Rge. 20W.	Plat No. Twp. Rge.	Plat No. Twp. Rge.

Information From:

Tom Whitehead

F-1-A

County Ravalli

STATE OF MONTANA

T 6N R 20W Plat No. 16

Farm Checked: Date 7-11-57

STATE ENGINEERS OFFICE

Water Resources Survey

Photo No. 2P-32

By D. Pouliot & H. Carpenter

Corvallis Tract - Lots 2-4 Blk 2

Legal Land Owner J. E. Hawker Address

Operator Same Address

Water is deliverd by:-- 1. Private System; 2. Ditch Company; 3. State Project; X 4. Federal Project; 5. Irrigation District

If under Ditch Company, Irrigation District, or Government Project, state the number of shares or inches, acre feet, as the case may be in said system

App. No. Decree No.	NAME OF APPROPRIATOR TO WHOM DECREED	NAME OF STREAM	Date Apr. Date Priority	Miner's Inches	In Use	NAME OF DITCH (Water Delivered By)	No.	R/F	P/G/S	Present Irr. Acres	Irrigable Acres
*See Assn.		Bitterroot River				Republican Ditch	3			22	0

NOTE: R—Denotes Regular Irrigation. F—Flood Irrigation. P—Water diverted by means of pumping. G—Water diverted by gravity. S—Stored Water.

Condition of System Good Topography Bottom River Basin

Adequate Supply: Yes X No Explain

Remarks * J. E. Hawker is signed up for 41.5 + 30 miner's inches continuous flow under the Ravalli Water Users Association. (J. H. Hawker is the son.)

Also in: Plat No. Twp. Rge.	Plat No. Twp. Rge.	Plat No. Twp. Rge.
Plat No. Twp. Rge.	Plat No. Twp. Rge.	Plat No. Twp. Rge.

Information From:

Dave Breen

F-1-A

County Ravalli

STATE OF MONTANA
STATE ENGINEERS OFFICE
Water Resources Survey

T. 6N. R. 20W. Plat No. 16

Farm Checked: Date 6-28-57

Photo No. 2P-91

By D. Pouliot & Geo. Tate

Corvallis Tract - Lots 1-4, 13-16 Blk 1

Legal Land Owner H. L. & Clara Litzinger Address

Operator William Covert Address Corvallis, Montana - Rt. #1

Water is deliverd by:— 1. Private System; 2. Ditch Company; 3. State Project; X 4. Federal Project; X 5. Irrigation District X

If under Ditch Company, Irrigation District, or Government Project, state the number of shares or inches, acre feet, as the case may be in said system

App. No. Decree No.	NAME OF APPROPRIATOR TO WHOM DECREED	NAME OF STREAM	Date App. Date Priority	Miner's Inches	In Use	NAME OF DITCH (Water Delivered By)	No.	R/F	P/G/S	Present Irr. Acres	Irrigable Acres
*See Assn.		Bitterroot River				Hedge Ditch	3	R		40	0
**See Dist.		Rock Cr. Como Lake				B. R. I. D.	4/5	R		20	0

NOTE: R—Denotes Regular Irrigation. F—Flood Irrigation. P—Water diverted by means of pumping. G—Water diverted by gravity. S—Stored Water.

Condition of System Good Topography Bench River Basin

Adequate Supply: Yes x No Explain

Remarks *H. L. & Clara Litzinger are signed up for 30 acres under the Ravalli Water Users Association.

**H. L. & Clara Litzinger are signed up for 20 acres under the Bitterroot Irrigation District.

Also in: Plat No. Twp. Rge.	Plat No. Twp. Rge.	Plat No. Twp. Rge.
Plat No. Twp. Rge.	Plat No. Twp. Rge.	Plat No. Twp. Rge.

Information From:

Field Survey

F-1-A

County Ravalli

STATE OF MONTANA
STATE ENGINEERS OFFICE
Water Resources Survey

T. 6N. R. 20W Plat No. 16

Farm Checked: Date 6-25-57

Photo No. 2P-32

By D. Pouliot & Geo. Tate

Corvallis Tract - Lots 28-29 Blk 2

Legal Land Owner Guy & Delilah Lovely Address

Operator Same Address Corvallis, Montana - Rt. #1

Water is deliverd by:— 1. Private System; 2. Ditch Company; 3. State Project; X 4. Federal Project; 5. Irrigation District

If under Ditch Company, Irrigation District, or Government Project, state the number of shares or inches, acre feet, as the case may be in said system

App. No. Decree No.	NAME OF APPROPRIATOR TO WHOM DECREED	NAME OF STREAM	Date App. Date Priority	Miner's Inches	In Use	NAME OF DITCH (Water Delivered By)	No.	R/F	P/G/S	Present Irr. Acres	Irrigable Acres
Cee Assn.		Bitterroot River				Republican Ditch	3	R		8	0

NOTE: R—Denotes Regular Irrigation. F—Flood Irrigation. P—Water diverted by means of pumping. G—Water diverted by gravity. S—Stored Water.

Condition of System Good Topography Bench River Basin

Adequate Supply: Yes x No Explain

Remarks * Guy W. Lovely is signed up for 8 acres under the Ravalli Water Users Association.

Also in: Plat No. Twp. Rge.	Plat No. Twp. Rge.	Plat No. Twp. Rge.
Plat No. Twp. Rge.	Plat No. Twp. Rge.	Plat No. Twp. Rge.

Information From:

Tom Whitehead

F-1-A

County Ravalli

STATE OF MONTANA
STATE ENGINEERS OFFICE
Water Resources Survey

T. 6N R. 20W Plat No. 16

Farm Checked: Date 6-29-57

Photo No. 2P-91

By D. Pouliot & Geo. Tate

Corvallis Tract - Lots 5-12 Blk 1

Legal Land Owner Nellie Lemm - Maruqq Address

Operator William Covert Address Corvallis, Montana - Rt. #1

Water is deliverd by:— 1. Private System; 2. Ditch Company; 3. State Project; X 4. Federal Project; 5. Irrigation District

If under Ditch Company, Irrigation District, or Government Project, state the number of shares or inches, acre feet, as the case may be in said system

App. No. Decree No.	NAME OF APPROPRIATOR TO WHOM DECREED	NAME OF STREAM	Date App. Date Priority	Miner's Inches	In Use	NAME OF DITCH (Water Delivered By)	No.	R/F	P/G/S	Present Irr. Acres	Irrigable Acres
*See Assn.		Bitterroot River				Hedge Ditch	3	R		30	0

NOTE: R—Denotes Regular Irrigation. F—Flood Irrigation. P—Water diverted by means of pumping. G—Water diverted by gravity. S—Stored Water.

Condition of System Good Topography Bench River Basin

Adequate Supply: Yes x No Explain

Remarks * William Covert is signed up for 40 acres under the Ravalli Water Users Association.

Also in: Plat No. Twp. Rge.	Plat No. Twp. Rge.	Plat No. Twp. Rge.
Plat No. Twp. Rge.	Plat No. Twp. Rge.	Plat No. Twp. Rge.

Information From:

Tom Whitehead

F-1-A

County Ravalli

STATE OF MONTANA
STATE ENGINEERS OFFICE
Water Resources Survey

T 6N R 20W Plan No. 16

Farm Checked: Date 6-29-57

Photo No. 2P-32

By D. Poulint & Geo. Tate

Corvallis Tract - Lot Pt 1 Blk 2

Legal Land Owner Thomas & Lennie Norris Address

Operator Lloyd Stevens Address Corvallis, Montana - Rt. #1

Water is delivered by:— 1. Private System; 2. Ditch Company; 3. State Project; X 4. Federal Project; 5. Irrigation District

If under Ditch Company, Irrigation District, or Government Project, state the number of shares or inches, acre feet, as the case may be in said system

App. No. Decree No.	NAME OF APPROPRIATOR TO WHOM DECREED	NAME OF STREAM	Date App. Date Priority	Miner's Inches	In Use	NAME OF DITCH (Water Delivered By)	No.	R/F	P/G/S	Present Irr. Acres	Irrigable Acres
See Assn.		Bitterroot River				Republican Ditch	3	R		2	0

NOTE: R—Denotes Regular Irrigation. F—Flood Irrigation. P—Water diverted by means of pumping. G—Water diverted by gravity. S—Stored Water.

Condition of System Good Topography Valley River Basin

Adequate Supply: Yes X No Explain

Remarks * Lloyd Stevens is signed up for 3 acres under the Ravalli Water Users Association.

Also in: Plat No. Twp. Rge.	Plat No. Twp. Rge.	Plat No. Twp. Rge.
Plat No. Twp. Rge.	Plat No. Twp. Rge.	Plat No. Twp. Rge.

Information From:

Dave Breen

F-1-A

County Ravalli

STATE OF MONTANA
STATE ENGINEERS OFFICE
Water Resources Survey

T 6N R 20W Plat No 16

Farm Checked: Date 6-28-57

Photo No 2P-31

By D. Pouliot & Geo. Tate

Corvallis Tract - Lot 1 Blk 3

Legal Land Owner Ernest & Loretta Scott Address Corvallis, Montana - Rt. #1

Operator Same Address

Water is deliverd by:— 1. Private System; 2. Ditch Company; 3. State Project; X 4. Federal Project; 5. Irrigation District

If under Ditch Company, Irrigation District, or Government Project, state the number of shares or inches, acre feet, as the case may be in said system

App. No. Decree No.	NAME OF APPROPRIATOR TO WHOM DECREED	NAME OF STREAM	Date App. Date Priority	Miner's Inches	In Use	NAME OF DITCH (Water Delivered By)	No.	R/F	P/G/S	Present Irr. Acres	Irrigable Acres
See. Ass.		Bitterroot River				Republican Ditch	3	R		11	0

NOTE: R—Denotes Regular Irrigation. F—Flood Irrigation. P—Water diverted by means of pumping. G—Water diverted by gravity, S—Stored Water.

Condition of System Good Topography Bench River Basin

Adequate Supply: Yes X No Explain

Remarks * E. E. Scott is signed up for 11 acres under the Ravalli Water Users Association.

Also in: Plat No.	Twp.	Rge.	Plat No.	Twp.	Rge.	Plat No.	Twp.	Rge.
Plat No.	Twp	Rge.	Plat No.	Twp.	Rge.	Plat No.	Twp.	Rge.

Information From:
Tom Whitehead

F-1-A

County ...Ravalli... STATE OF MONTANA T...6N...R.....20W Plat No....16.....

STATE ENGINEERS OFFICE

Farm Checked: Date....6-28-57..... Water Resources Survey Photo No....2P-32.....

By D. Pouliot & Geo. Tate .....

Corvallis Tract - lot 9-10 Blk 4

Legal Land Owner ...Emil & Verna Specht..... Address .....

Operator .....John Kaphammer..... Address .....Corvallis, Montana - Rt. #1.....

Water is deliverd by:-- 1. Private System; 2. Ditch Company; 3. State Project; X 4. Federal Project; 5. Irrigation District

If under Ditch Company, Irrigation District, or Government Project, state the number of shares or inches, acre feet, as the case may be in said system .....

App. No. Decree No.	NAME OF APPROPRIATOR TO WHOM DECREED	NAME OF STREAM	Date App. Date Priority	Miner's Inches	In Use	NAME OF DITCH (Water Delivered By)	No.	R/F	P/G/S	Present Ir. Acres	Irrigable Acres
*See Assn.		Bitterroot River				Hedge Ditch	3	R		50	0

NOTE: R—Denotes Regular Irrigation. F—Flood Irrigation. P—Water diverted by means of pumping. G—Water diverted by gravity. S—Stored Water.

Condition of System ..Good..... Topography .....Bench..... River Basin .....

Adequate Supply: Yes..x..... No..... Explain .....

Remarks *..John Kaphammer is signed up for 50 acres under the Ravalli Water Users Association.....

Also in: Plat No..... Twp..... Rge.....	Plat No..... Twp..... Rge.....	Plat No..... Twp..... Rge.....
Plat No..... Twp..... Rge.....	Plat No ..... Twp..... Rge.....	Plat No..... Twp..... Rge.....

Information From:

Tom Whitehead

F-1-A

County Ravalli

STATE OF MONTANA
STATE ENGINEERS OFFICE
Water Resources Survey

T 6N R 20W Plat No 16

Farm Checked: Date 6-28-57

Photo No 2P-92; 2P-31

By D. Pouliot & Geo. Tate

Corvallis Tract - Lot 2-3 Blk 3; 1-8- Blk 4

Legal Land Owner C. Q. & Ruth Stiner Address Corvallis, Montana - Rt. #1

Operator Same Address

Water is deliverd by:-- 1. Private System; 2. Ditch Company; 3. State Project; X 4. Federal Project; 5. Irrigation District

If under Ditch Company, Irrigation District, or Government Project, state the number of shares or inches, acre feet, as the case may be in said system

App. No. Decree No.	NAME OF APPROPRIATOR TO WHOM DECREED	NAME OF STREAM	Date App. Date Priority	Miner's Inches	In Use	NAME OF DITCH (Water Delivered By)	No.	R/F	P/G/S	Present Irr. Acres	Irrigable Acres
*See Assn.		Bitterroot River				Hedge Ditch	3	R		107	0

NOTE: R—Denotes Regular Irrigation. F—Flood Irrigation. P—Water diverted by means of pumping. G—Water diverted by gravity. S—Stored Water.

Condition of System Good Topography Bench River Basin

Adequate Supply: Yes X No Explain

Remarks * C. Q. Stiner is signed up for 107 acres under the Ravalli Water Users Association.

Also in:	Plat No.	Twp.	Rge.	Plat No.	Twp.	Rge.	Plat No.	Twp.	Rge.
	Plat No.	Twp.	Rge.	Plat No.	Twp.	Rge.	Plat No.	Twp.	Rge.

Information From:
Tom Whitehead

P-1-A

County Ravalli

STATE OF MONTANA
STATE ENGINEERS OFFICE
Water Resources Survey

T 6N R 20W Plat No 16

Farm Checked: Date 6-28-57

Photo No 2P-32; 2P-91

By D. Pouliot & Geo. Tate

Corvallis Tract - Lot 25 Blk 1; 5, 7 Blk 2

Legal Land Owner Ira & Anna Tenney Address Corvallis, Montana - Rt. #1

Operator Same Address

Water is deliverd by:— 1. Private System; 2. Ditch Company; 3. State Project; X 4. Federal Project; 5. Irrigation District

If under Ditch Company, Irrigation District, or Government Project, state the number of shares or inches, acre feet, as the case may be in said system

App. No. Decree No.	NAME OF APPROPRIATOR TO WHOM DECREED	NAME OF STREAM	Date App. Date Priority	Miner's Inches	In Use	NAME OF DITCH (Water Delivered By)	No.	R/F	P/G/S	Present Irr. Acres	Irrigable Acres
*See Assn.		Bitterroot River				Ladge Ditch	3	R		20	0
*See Assn.		Bitterroot River				Republican Ditch	3	R		12	0

NOTE: R—Denotes Regular Irrigation. F—Flood Irrigation. P—Water diverted by means of pumping. G—Water diverted by gravity. S—Stored Water.

Condition of System Good Topography Bench River Basin

Adequate Supply: Yes X No Explain

Remarks Ira & Anna Tenney are signed up for 32 acres under the Ravalli Water Users Association.

Also in: Plat No. Twp. Rge.	Plat No. Twp. Rge.	Plat No. Twp. Rge.
Plat No. Twp. Rge.	Plat No. Twp. Rge.	Plat No. Twp. Rge.

Information From:

Tom Whitehead

F-1-A

County Ravalli

STATE OF MONTANA
STATE ENGINEERS OFFICE
Water Resources Survey

T. 6N R. 20W Plat No. 16

Farm Checked: Date 4-30-57

Photo No. 22-29

By Dave Pouliot

Legal Land Owner Wm. & Margaret Couture Address Hamilton, Montana

Operator Address

Water is deliverd by:— 1. Private System; 2. Ditch Company; 3. State Project; X 4. Federal Project; 5. Irrigation District

If under Ditch Company, Irrigation District, or Government Project, state the number of shares or inches, acre feet, as the case may be in said system

App. No. Decree No.	NAME OF APPROPRIATOR TO WHOM DECREED	NAME OF STREAM	Date App. Date Priority	Miner's Inches	In Use	NAME OF DITCH (Water Delivered By)	No.	R/F	P/G/S	Present Irr. Acres	Irrigable Acres
Sea Assn.		Bitterroot River				Republican	3	R		2	0

NOTE: R—Denotes Regular Irrigation. F—Flood Irrigation. P—Water diverted by means of pumping. G—Water diverted by gravity. S—Stored Water.

Condition of System Good Topography Valley River Basin Columbia River, Bitterroot River

Adequate Supply: Yes X No Explain

Remarks W. F. Couture is signed up for the minimum acres under the Ravalli Water Users Association.

Also in: Plat No. Twp. Rge.	Plat No. Twp. Rge.	Plat No. Twp. Rge.
Plat No. Twp. Rge.	Plat No. Twp. Rge.	Plat No. Twp. Rge.

Information From:

Mr. Buzzard

Wm. & Margaret Couture



30-J

F-1-A

County Ravalli

STATE OF MONTANA
STATE ENGINEERS OFFICE
Water Resources Survey

T. 6N R. 20W Plat No. 16

Farm Checked: Date 4-26-57

Photo No. 2P-29

By H. Carpenter & D. Pouliot

Legal Land Owner Daly Acres Tract - SEE FOLLOWING FORMS Address Hamilton, Montana

Operator ..... Address .....

Water is deliverd by:— 1. Private System; 2. Ditch Company; 3. State Project; 4. Federal Project; 5. Irrigation District

If under Ditch Company, Irrigation District, or Government Project, state the number of shares or inches, acre feet, as the case may be in said system .....

App. No. Decree No.	NAME OF APPROPRIATOR TO WHOM DECREED	NAME OF STREAM	Date App. Date Priority	Miner's Inches	In Use	NAME OF DITCH (Water Delivered By)	No.	R/F	P/G/S	Present Irr. Acres	Irrigable Acres
See Assn.		Bitterroot River				Republican	3	R		198	25

NOTE: R—Denotes Regular Irrigation. F—Flood Irrigation. P—Water diverted by means of pumping. G—Water diverted by gravity. S—Stored Water.

Condition of System ..... Topography ..... River Basin .....

Adequate Supply: Yes..... No..... Explain .....

Remarks .....Ravalli Water Users Association.....

Also in: Plat No.	Twp.	Rge.	Plat No.	Twp.	Rge.	Plat No.	Twp.	Rge.
Plat No.	Twp.	Rge.	Plat No.	Twp.	Rge.	Plat No.	Twp.	Rge.

Information From:

.....

Daily Acres Tract

6	5	4	3	2	1
7	8	9	10	11	12
18	17	16	15	14	13
19	20	21	22	23	24
30	29	28	27	26	25
31	32	33	34	35	36



Daily News, Lewistown 1500 2-53

Daly Acres Tract

Names of landowners with no irrigation at time of survey.

C. M. & Lois Buxton - lot pt 1, Blk 1

Theodore & Mignon Conrad - lots 12 - pt 13 - pt 14, Blk 2 (See form for Mignon Conrad)

Margarete & Sam Downing - lot pt 4, Blk 3

Osgood & Ethel Ellingwood - lot pt 5, Blk 2

Warren Major - lot pt 5, Blk 3

Joseph Meuchel - lot pt 5, Blk 2

Susan Nelson - lot pt 5, Blk 3

C. W. & Alice Rosecrans - lot 3, Blk 1 (See form for C. W. Rosecrans et al)

Chas. M. Steel - lots pt 2 (Night Club)

F-1-A

County Ravalli

STATE OF MONTANA
STATE ENGINEERS OFFICE
Water Resources Survey

T 6N R 20W Plat No. 16

Farm Checked: Date 4-25-57

Photo No. 2P-29

By D. Poulin, H. Carpenter & P. Peters

Daly Acres Tract - Lot pt 6, Blk 1

Legal Land Owner Joe & Hazel Ayers Address

Operator Same Address

Water is deliverd by:— 1. Private System; 2. Ditch Company; 3. State Project; 4. Federal Project; 5. Irrigation District

If under Ditch Company, Irrigation District, or Government Project, state the number of shares or inches, acre feet, as the case may be in said system

App. No. Decree No.	NAME OF APPROPRIATOR TO WHOM DECREED	NAME OF STREAM	Date App. Date Priority	Miner's Inches	In Use	NAME OF DITCH (Water Delivered By)	No.	R/F	P/G/S	Present Irr. Acres	Irrigable Acres
See Assn.											
Rights		Bitterroot River				Republican Ditch	3	R		.75	0

NOTE: R—Denotes Regular Irrigation. F—Flood Irrigation. P—Water diverted by means of pumping. G—Water diverted by gravity. S—Stored Water.

Condition of System Good Topography River Bench River Basin

Adequate Supply: Yes X No Explain

Remarks * Joe Ayers is signed up for 3/4 acres under the Ravalli Water Users Association.

Also in: Plat No. Twp. Rge.	Plat No. Twp. Rge.	Plat No. Twp. Rge.
Plat No. Twp. Rge.	Plat No. Twp. Rge.	Plat No. Twp. Rge.

Information From:
Field Survey

F-1-A

County Ravalli

T 6N R 20W Plat No. 10

STATE OF MONTANA
STATE ENGINEERS OFFICE
Water Resources Survey

Farm Checked: Date 4-25-57

Photo No. 2P-29

By D. Pouliot, P. Peters, & H. Carpenter
Daly Acres Tract - lots pt 4-5, Blk 2

Legal Land Owner Chas. S. Fonesteel Address

Operator Same Address

Water is deliverd by:— 1. Private System; 2. Ditch Company; 3. State Project; 4. Federal Project; 5. Irrigation District

If under Ditch Company, Irrigation District, or Government Project, state the number of shares or inches, acre feet, as the case may be in said system

App. No. Decree No.	NAME OF APPROPRIATOR TO WHOM DECREED	NAME OF STREAM	Date App. Date Priority	Miner's Inches	In Use	NAME OF DITCH (Water Delivered By)	No.	R/F	P/G/S	Present Irr. Acres	Irrigable Acres
*See Assn. Rights		Bitterroot River				Republican Ditch	3	R		7.25	0

NOTE: R—Denotes Regular Irrigation. F—Flood irrigation. P—Water diverted by means of pumping. G—Water diverted by gravity. S—Stored Water.

Condition of System Good Topography River Bench River Basin

Adequate Supply: Yes X No Explain

Remarks *Chas. Fonesteel is signed up for 7.25 acres under the Ravalli Water Users Association.

Also in: Plat No.	Twp.	Rge.	Plat No.	Twp.	Rge.	Plat No.	Twp.	Rge.
Plat No.	Twp.	Rge.	Plat No.	Twp.	Rge.	Plat No.	Twp.	Rge.

Information From:

Field Survey

F-1-A

County Ravalli — STATE OF MONTANA — T 6N R 20W Plat No. 16

Farm Checked: Date 4-25-57 — STATE ENGINEERS OFFICE — Photo No. 28-29

Water Resources Survey

By P. Peters, D. Pouliot, & H. Carpenter

Daly Acres Tract - lots pt 13 - pt 14, Blk 1

Legal Land Owner R. C. & Leona Boyd — Address

Operator Same — Address

Water is deliverd by:— 1. Private System; 2. Ditch Company; 3. State Project; X 4. Federal Project; 5. Irrigation District

If under Ditch Company, Irrigation District, or Government Project, state the number of shares or inches, acre feet, as the case may be in said system

App. No. Decree No.	NAME OF APPROPRIATOR TO WHOM DECREED	NAME OF STREAM	Date App. Date Priority	Miner's Inches	In Use	NAME OF DITCH (Water Delivered By)	No.	R/F	P/G/S	Present Irr. Acres	Irrigable Acres
*See Assn. Rights		Bitterroot River				Republican	3	R		6.25	0

NOTE: R—Denotes Regular Irrigation. F—Flood Irrigation. P—Water diverted by means of pumping. G—Water diverted by gravity. S—Stored Water.

Condition of System Good Topography River Bench River Basin

Adequate Supply: Yes X No Explain

Remarks * R. C. Boyd is signed up for 6.25 acres under the Ravalli Water Users Association.

Also in:	Plat No.	Twp.	Rge.	Plat No.	Twp.	Rge.	Plat No.	Twp.	Rge.
	Plat No.	Twp.	Rge.	Plat No.	Twp.	Rge.	Plat No.	Twp.	Rge.

Information From:

Field Survey

FIA

County Ravalli

STATE OF MONTANA
STATE ENGINEERS OFFICE
Water Resources Survey

T 6N R 20W Plat No 16

Farm Checked: Date 4-25-57

Photo No 2P-29

By D. Pouliot, P. Peters, & H. Carpenter
Daly Acres Tract - lot pt 5, Blk 3

Legal Land Owner Clarence & Jennie Bullock Address

Operator Same Address

Water is deliverd by:— 1. Private System; 2. Ditch Company; 3. State Project; X 4. Federal Project; 5. Irrigation District

If under Ditch Company, Irrigation District, or Government Project, state the number of shares or inches, acre feet, as the case may be in said system

App. No. Decree No.	NAME OF APPROPRIATOR TO WHOM DECREED	NAME OF STREAM	Date App. Date Priority	Miner's Inches	In Use	NAME OF DITCH (Water Delivered By)	No.	R/F	P/G/S	Present Irr. Acres	Irrigable Acres
*See Assn.											
Rights		Bitterroot River				Republican Ditch	3	R		.50	0

NOTE: R—Denotes Regular Irrigation. F—Flood Irrigation. P—Water diverted by means of pumping. G—Water diverted by gravity. S—Stored Water.

Condition of System Good Topography River Bench River Basin

Adequate Supply: Yes X No Explain

Remarks * Clarence Bullock is signed up for .5 acres under the Ravalli Water Users Association.

Also in: Plat No. Twp. Rge.	Plat No. Twp. Rge.	Plat No. Twp. Rge.
Plat No. Twp. Rge.	Plat No. Twp. Rge.	Plat No. Twp. Rge.

Information From:

Field Survey

F-1-A

County Ravalli

STATE OF MONTANA
STATE ENGINEERS OFFICE
Water Resources Survey

T 6N R 20W Plat No. 16

Farm Checked: Date 4-26-57

Photo No. 2P-29

By P. Peters, D. Pouliot & H. Carpenter
Daly Acres Tract - lot pt 8, Blk 3

Legal Land Owner Fred & Lena Clark Address

Operator Same Address

Water is deliverd by:— 1. Private System; 2. Ditch Company; 3. State Project; x 4. Federal Project; 5. Irrigation District

If under Ditch Company, Irrigation District, or Government Project, state the number of shares or inches, acre feet, as the case may be in said system

App. No. Decree No.	NAME OF APPROPRIATOR TO WHOM DECREED	NAME OF STREAM	Date App. Date Priority	Miner's Inches	In Use	NAME OF DITCH (Water Delivered By)	No.	R/F	P/G/S	Present Irr. Acres	Irrigable Acres
*See Assn.											
Rights		Bitterroot River				Republican Ditch	3	R		.50	0

NOTE: R—Denotes Regular Irrigation. F—Flood Irrigation. P—Water diverted by means of pumping. G—Water diverted by gravity. S—Stored Water.

Condition of System Good Topography River Bench River Basin

Adequate Supply: Yes X No Explain

Remarks * Fred Clark is signed up for the minimum acres under the Ravalli Water Users Association.

Also in:									
Plat No. 3	Twp. 10N	Rge. 19W	Plat No.	Twp.	Rge.	Plat No.	Twp.	Rge.
Plat No.	Twp.	Rge.	Plat No.	Twp.	Rge.	Plat No.	Twp.	Rge.

Information From:

Field Survey

F-1-A

County Ravalli

STATE OF MONTANA
STATE ENGINEERS OFFICE
Water Resources Survey

T 6N R 20W Plat No. 16

Farm Checked: Date 4-25-57

Photo No. 2P-29

By P. Peters, D. Pouliot & H. Carpenter
Daly Acres Tract - lot pt 6, Blk 2

Legal Land Owner Steve & Helen Collins Address

Operator Same Address

Water is deliverd by:— 1. Private System; 2. Ditch Company; 3. State Project; X 4. Federal Project; 5. Irrigation District

If under Ditch Company, Irrigation District, or Government Project, state the number of shares or inches, acre feet, as the case may be in said system

App. No. Decree No.	NAME OF APPROPRIATOR TO WHOM DECREED	NAME OF STREAM	Date App. Date Priority	Miner's Inches	In Use	NAME OF DITCH (Water Delivered By)	No.	R/F	P/G/S	Present Irr. Acres	Irrigable Acres
*See Assn. Rights		Bitterroot River				Republican Ditch	3			.75	

NOTE: R—Denotes Regular Irrigation. F—Flood Irrigation. P—Water diverted by means of pumping. G—Water diverted by gravity. S—Stored Water.

Condition of System Good Topography River Bench River Basin

Adequate Supply: Yes X No Explain

Remarks * Helen Collins is signed up for .75 acres under the Ravalli Water Users Association.

Also in: Plat No. Twp. Rge.	Plat No. Twp. Rge.	Plat No. Twp. Rge.
Plat No. Twp. Rge.	Plat No. Twp. Rge.	Plat No. Twp. Rge.

Information From:
Field Survey

F I A

County Ravalli

STATE OF MONTANA
STATE ENGINEERS OFFICE
Water Resources Survey

T. 6N R. 20W Plat No. 16

Farm Checked: Date 4-25-57

Photo No. 2P-29

By P. Peters, D. Pouliot & H. Carpenter
Daly Acres Tract - lots 8-11, Blk 2

Legal Land Owner Mignon Edith Conrad Address

Operator Same Address

Water is deliverd by:— 1. Private System; 2. Ditch Company; 3. State Project; 4. Federal Project; 5. Irrigation District

If under Ditch Company, Irrigation District, or Government Project, state the number of shares or inches, acre feet, as the case may be in said system

App. No. Decree No.	NAME OF APPROPRIATOR TO WHOM DECREED	NAME OF STREAM	Date App. Date Priority	Miner's Inches	In Use	NAME OF DITCH (Water Delivered By)	No.	R/F	P/G/S	Present Irr. Acres	Irrigable Acres
See Assn.											
Rights		Bitterroot River				Republican Ditch	3	R		30.33	

NOTE: R—Denotes Regular Irrigation. F—Flood Irrigation. P—Water diverted by means of pumping. G—Water diverted by gravity. S—Stored Water.

Condition of System Good Topography River Bench River Basin

Adequate Supply: Yes x No Explain

Remarks * Ted Conrad is signed up for 30.33 acres under the Ravalli Water Users Association.
(Theodore Conrad is Mignon Conrad's husband and the water is in his name.)

Also in: Plat No.	Twp.	Rge.	Plat No.	Twp.	Rge.	Plat No.	Twp.	Rge.
Plat No.	Twp.	Rge.	Plat No.	Twp.	Rge.	Plat No.	Twp.	Rge.

Information From:
Geo. Smith

F-1-A

County Ravalli

Farm Checked: Date 5-14-57

By H. Carpenter & D. Pouliot

STATE OF MONTANA
STATE ENGINEERS OFFICE
Water Resources Survey

T 6N R 20W Plat No. 16

Photo No. 2P-29

Legal Land Owner Daly Acres Tract - lot 11, Blk 3 Benjamin Davis Address

Operator Address

Water is deliverd by:— 1. Private System; 2. Ditch Company; 3. State Project; X 4. Federal Project; 5. Irrigation District

If under Ditch Company, Irrigation District, or Government Project, state the number of shares or inches, acre feet, as the case may be in said system

App. No. Decree No.	NAME OF APPROPRIATOR TO WHOM DECREED	NAME OF STREAM	Date App. Date Priority	Miner's Inches	In Use	NAME OF DITC (Water Delivered)	No.	R/F	P/G/S	Present Irr. Acres	Irrigable Acres
*See Assn.		Bitterroot River				Republican	3			4.38	0

NOTE: R—Denotes Regular Irrigation. F—Flood Irrigation. P—Water diverted by means of pumping. G—Water diverted by gravity. S—Stored Water.

Condition of System Good Topography Valley River Basin

Adequate Supply: Yes x No Explain

Remarks * S. E. Davis Estate is signed up for 4.38 acres under the Ravalli Water Users Association.

Also in: Plat No.	Twp.	Rge.	Plat No.	Twp.	Rge.	Plat No.	Twp.	Rge.
Plat No.	Twp.	Rge.	Plat No.	Twp.	Rge.	Plat No.	Twp.	Rge.

Information From:
Geo. Smith

F-1-A

County Ravalli

STATE OF MONTANA
STATE ENGINEERS OFFICE
Water Resources Survey

T 6N R 20W Plat No. 16

Farm Checked: Date 4-27-57

Photo No. 2P-29

By D. Pouliot, P. Peters & H. Carpenter

Daly Acres Tract - Lot pt 4, Blk 1

Legal Land Owner Robert & Christine Davis Address

Operator Same Address

Water is deliverd by:— 1. Private System; 2. Ditch Company; 3. State Project; X 4. Federal Project; 5. Irrigation District

If under Ditch Company, Irrigation District, or Government Project, state the number of shares or inches, acre feet, as the case may be in said system

App. No. Decree No.	NAME OF APPROPRIATOR TO WHOM DECREED	NAME OF STREAM	Date App. Date Priority	Miner's Inches	In Use	NAME OF DITCH (Water Delivered By)	No.	R/F	P/G/S	Present Irr. Acres	Irrigable Acres
*See Assn. Rights		Bitterroot River				Republican Ditch	3	R		1	0

NOTE: R—Denotes Regular Irrigation. F—Flood Irrigation. P—Water diverted by means of pumping G—Water diverted by gravity. S—Stored Water.

Condition of System Good Topography River Bench River Basin

Adequate Supply: Yes x No Explain

Remarks *Robert C. Davis is signed up for 1 acre under the Ravalli Water Users Association.

Also in: Plat No. Twp. Rge.	Plat No. Twp. Rge.	Plat No. Twp. Rge.
Plat No. Twp. Rge.	Plat No. Twp. Rge.	Plat No. Twp. Rge.

Information From:

Field Survey

F-1-A

County Ravalli

STATE OF MONTANA
STATE ENGINEERS OFFICE
Water Resources Survey

T. 6N R. 20W Plat No. 16

Farm Checked: Date 4-25-57

Photo No. 2P-29

By D. Pouliot, P. Peters, & H. Carpenter
Daly Acres Tract - lot pt 5, Blk 3

Legal Land Owner George Deitz Address

Operator Same Address

Water is deliverd by:— 1. Private System; 2. Ditch Company; 3. State Project; X 4. Federal Project; 5. Irrigation District

If under Ditch Company, Irrigation District, or Government Project, state the number of shares or inches, acre feet, as the case may be in said system

App. No. Decree No.	NAME OF APPROPRIATOR TO WHOM DECREED	NAME OF STREAM	Date App. Date Priority	Miner's Inches	In Use	NAME OF DITCH (Water Delivered By)	No.	R/F	P/G/S	Present Irr. Acres	Irrigable Acres
*See Assn. Rights		Bitterroot River				Republican	3	R		.21	0

NOTE: R—Denotes Regular Irrigation. F—Flood Irrigation. P—Water diverted by means of pumping. G—Water diverted by gravity. S—Stored Water.

Condition of System Good Topography River Bench River Basin

Adequate Supply: Yes X No Explain

Remarks * George Deitz is signed up for .21 acres under the Ravalli Water Users Association.

Also in: Plat No. Twp. Rge.	Plat No. Twp. Rge.	Plat No. Twp. Rge.
Plat No. Twp. Rge.	Plat No. Twp. Rge.	Plat No. Twp. Rge.

Information From:
Field Survey

F-1-A

County Ravalli

STATE OF MONTANA
STATE ENGINEERS OFFICE
Water Resources Survey

T 6N R 20W Plat No. 16

Farm Checked: Date 5-7-57

Photo No. 2P-29

By H. Carpenter, & D. Pouliot

Daly Acres Tract - lot pt 13, Blk 2

Legal Land Owner John Dell Address

Operator Address

Water is deliverd by:— 1. Private System; 2. Ditch Company; 3. State Project; X 4. Federal Project; 5. Irrigation District

If under Ditch Company, Irrigation District, or Government Project, state the number of shares or inches, acre feet, as the case may be in said system

App. No. Decree No.	NAME OF APPROPRIATOR TO WHOM DECREED	NAME OF STREAM	Date App. Date Priority	Miner's Inches	In Use	NAME OF DITCH (Water Delivered By)	No.	R/F	P/G/S	Present Irr. Acres	Irrigable Acres
*See Assn. Rights		Bitterroot River				Republican	3			.38	0

NOTE: R—Denotes Regular Irrigation. F—Flood Irrigation. P—Water diverted by means of pumping. G—Water diverted by gravity. S—Stored Water.

Condition of System Good Topography Valley River Basin

Adequate Supply: Yes X No Explain

Remarks *John Dell is signed up for .38 acres under the Ravalli Water Users Association.

Also in: Plat No. 13	Twp. 7	Rge. 20	Plat No.	Twp.	Rge.	Plat No.	Twp.	Rge.
Plat No.	Twp.	Rge.	Plat No.	Twp.	Rge.	Plat No.	Twp.	Rge.

Information From:
Geo. Smith

F-1-A

County Ravalli

STATE OF MONTANA

STATE ENGINEERS OFFICE

Water Resources Survey

T. 6N R. 20W Plat No. 16

Farm Checked: Date 4-25-57

Photo No. 2P-29

By D. Pouliot, P. Peters, H. Carpenter

Daly Acres Tract - lots pt 3, Blk 2

Legal Land Owner Dan Dimoff Address

Operator Same Address

Water is deliverd by:— 1. Private System; 2. Ditch Company; 3. State Project;X 4. Federal Project; 5. Irrigation District

If under Ditch Company, Irrigation District, or Government Project, state the number of shares or inches, acre feet, as the case may be in said system

App. No. Decree No.	NAME OF APPROPRIATOR TO WHOM DECREED	NAME OF STREAM	Date App. Date Priority	Miner's Inches	In Use	NAME OF DITCH (Water Delivered By)	No.	R/F	P/G/S	Present Irr. Acres	Irrigable Acres
See Assn.											
Rights		Bitterroot River				Republican Ditch	3	R		2	0

NOTE: R—Denotes Regular Irrigation. F—Flood Irrigation. P—Water diverted by means of pumping. G—Water diverted by gravity. S—Stored Water.

Condition of System Good Topography River Bench River Basin

Adequate Supply: Yes X No Explain

Remarks * Dan Dimoff is signed up for 2 acres under the Ravalli Water Users Association.

Also in: Plat No. Twp. Rge.	Plat No. Twp. Rge.	Plat No. Twp. Rge.
Plat No. Twp. Rge.	Plat No. Twp. Rge.	Plat No. Twp. Rge.

Information From:

Field Survey

F-1-A

County Ravalli

STATE OF MONTANA
STATE ENGINEERS OFFICE
Water Resources Survey

T. 6N R. 20W. Plat No. 16

Farm Checked: Date 4-27-57

Photo No. 2P-29

By P. Peters, H. Carpenter, & D. Pouliot

Daly Acres Tract - lot pt 6, Blk 3

Legal Land Owner Joe & Anna Doll Address

Operator Same Address

Water is deliverd by:— 1. Private System; 2. Ditch Company; 3. State Project; 4. Federal Project; 5. Irrigation District

If under Ditch Company, Irrigation District, or Government Project, state the number of shares or inches, acre feet, as the case may be in said system

App. No. Decree No.	NAME OF APPROPRIATOR TO WHOM DECREED	NAME OF STREAM	Date App. Date Priority	Miner's Inches	In Use	NAME OF DITCH (Water Delivered By)	No.	R/F	P/G/S	Present Irr. Acres	Irrigable Acres
*See Assn. Rights		Bitterroot River				Republican Ditch	3	R		3.11	0

NOTE: R—Denotes Regular Irrigation. F—Flood Irrigation. P—Water diverted by means of pumping. G—Water diverted by gravity. S—Stored Water.

Condition of System Good Topography River Bench River Basin

Adequate Supply: Yes x No Explain

Remarks *Joe Doll is signed up for 3.11 acres under the Ravalli Water Users Association.

Also in: Plat No. Twp. Rge.	Plat No. Twp. Rge.	Plat No. Twp. Rge.
Plat No. Twp. Rge.	Plat No. Twp. Rge.	Plat No. Twp. Rge.

Information From:

Field Survey

F-1-A

County Ravalli

STATE OF MONTANA

T 6N R 20W Plat No. 16

Farm Checked: Date 5-14-57

STATE ENGINEERS OFFICE

Water Resources Survey

Photo No. 2P-29

By H. Carpenter & D. Pouliot

Daly Acres Tract - Lot pt 8, Blk 3

Legal Land Owner Elsie Engbretsen Address

Operator Address

Water is deliverd by:— 1. Private System; 2. Ditch Company; 3. State Project; X 4. Federal Project; 5. Irrigation District

If under Ditch Company, Irrigation District, or Government Project, state the number of shares or inches, acre feet, as the case may be in said system

App. No. Decree No.	NAME OF APPROPRIATOR TO WHOM DECREED	NAME OF STREAM	Date App. Date Priority	Miner's Inches	In Use	NAME OF DITCH (Water Delivered By)	No.	R/F	P/G/S	Present Irr. Acres	Irrigable Acres
		Bitterroot River				Republican	3	R			

NOTE: R—Denotes Regular Irrigation. F—Flood Irrigation. P—Water diverted by means of pumping. G—Water diverted by gravity. S—Stored Water.

Condition of System Good Topography Valley River Basin

Adequate Supply: Yes X No Explain

Remarks

Also in: Plat No. Twp. Rge.	Plat No. Twp. Rge.	Plat No. Twp. Rge.
Plat No. Twp. Rge.	Plat No. Twp. Rge.	Plat No. Twp. Rge.

Information From:

Geo. Smith

F-1-A

County Ravalli

STATE OF MONTANA
STATE ENGINEERS OFFICE
Water Resources Survey

T. 6N R 20W Plat No

Farm Checked: Date 5-7-57

Photo No 2P-29

By H. Carpenter & D. Poulin

Daly Acres Tract - Lots pt 4-pt 5-pt 6 Blk 1

Legal Land Owner John & Thomas Ford Address

Operator Address

Water is deliverd by:— 1. Private System; 2. Ditch Company; 3. State Project; 4. Federal Project; 5. Irrigation District

If under Ditch Company, Irrigation District, or Government Project, state the number of shares or inches, acre feet, as the case may be in said system

App. No. Decree No.	NAME OF APPROPRIATOR TO WHOM DECREED	NAME OF STREAM	Date App. Date Priority	Miner's Inches	In Use	NAME OF DITCH (Water Delivered By)	No.	R/F	P/G/S	Present Irr. Acres	Irr
*See Assn. Rights		Bitterroot River				Republican Ditch				5	

NOTE: R—Denotes Regular Irrigation. F—Flood Irrigation. P—Water diverted by means of pumping. G—Water diverted by gravity. S—Stored Water.

Condition of System Good Topography Valley River Basin

Adequate Supply: Yes X No Explain

Remarks *John Ford is signed up for 5 acres under the Ravalli Water Users Association.

Also in: Plat No Twp Rge	Plat No Twp Rge	Plat No Twp Rge
Plat No Twp Rge	Plat No Twp Rge	Plat No Twp Rge

Information From:

Dave Breen

F-1-A

County Ravalli

STATE OF MONTANA
STATE ENGINEERS OFFICE
Water Resources Survey

T 6N R 20W Plat No. 16

Farm Checked: Date 4-25-57

Photo No. 2P-29

By D. Pouliot, P. Peters, & H. Carpenter

Daly Acres Tract - lots 1 - pt 2 - pt 7, Blk 2

Legal Land Owner C. N. & Marie Bucher Address

Operator Same Address

Water is delivered by:— 1. Private System; 2. Ditch Company; 3. State Project; X 4. Federal Project; 5. Irrigation District

If under Ditch Company, Irrigation District, or Government Project, state the number of shares or inches, acre feet, as the case may be in said system

Appn. No. Decree No.	NAME OF APPROPRIATOR TO WHOM DECREED	NAME OF STREAM	Date App. Date Priority	Miner's Inches	In Use	NAME OF DITCH (Water Delivered By)	No.	R/F	P/G/S	Present Irr. Acres	Irrigable Acres
*See Assn. Rights		Bitterroot River				Republican Ditch	3	R		7	0

NOTE: R—Denotes Regular Irrigation. F—Flood Irrigation. P—Water diverted by means of pumping. G—Water diverted by gravity. S—Stored Water.

Condition of System Good Topography River bench River Basin

Adequate Supply: Yes X No Explain

Remarks * C. N. Bucher is signed up for 7 acres in the Ravalli Water Users Association.

Also in: Plat No. Twp. Rge.	Plat No. Twp. Rge.	Plat No. Twp. Rge.
Plat No. Twp. Rge.	Plat No. Twp. Rge.	Plat No. Twp. Rge.

Information From:

Field Survey

F-1-A

County Ravalli

STATE OF MONTANA
STATE ENGINEERS OFFICE
Water Resources Survey

T 6N R 20W Plat No. 16

Farm Checked: Date 4-25-57

Photo No. 2P-29

By P. Peters, H. Carpenter, & Dave Pouliot

Daly Acres Tract - lot pt 6, Blk 2

Legal Land Owner Lincoln & Ruth France Address

Operator Same Address

Water is deliverd by:— 1. Private System; 2. Ditch Company; 3. State Project; X 4. Federal Project; 5. Irrigation District

If under Ditch Company, Irrigation District, or Government Project, state the number of sharos or inches, acre feet, as the case may be in said system

App. No. Decree No.	NAME OF APPROPRIATOR TO WHOM DECREED	NAME OF STREAM	Date App. Date Priority	Miner's Inches	In Use	NAME OF DITCH (Water Delivered By)	No.	R/F	P/G/S	Present Irr. Acres	Irrigable Acres
*See Assn. Rights		Bitterroot River				Republican Ditch	3	R		2	0

NOTE: R—Denotes Regular Irrigation. F—Flood Irrigation. P—Water diverted by means of pumping. G—Water diverted by gravity. S—Stored Water.

Condition of System Good Topography River Bench River Basin

Adequate Supply: Yes X No Explain

Remarks * Lincoln & Ruth France are signed up for 2 acres under the Ravalli Water Users Association.

Also in: Plat No. Twp. Rge.	Plat No. Twp. Rge.	Plat No. Twp. Rge.
Plat No. Twp. Rge.	Plat No. Twp. Rge.	Plat No. Twp. Rge.

Information From:

Field Survey

F-1-A

County Ravalli

STATE OF MONTANA
STATE ENGINEERS OFFICE
Water Resources Survey

T 6N R 20W Plat No. 16

Farm Checked: Date 4-26-57

Photo No. 2P-29

By D. Pouliot, P. Peters, & H. Carpenter
Daly Acres Tract - Part lot 4, Blk 3

Legal Land Owner J. F. & Effie Gaffney Address

Operator Same Address

Water is deliverd by:— 1. Private System; 2. Ditch Company; 3. State Project; X 4. Federal Project; 5. Irrigation District

If under Ditch Company, Irrigation District, or Government Project, state the number of sh. es or inches, acre feet, as the case may be in said system

App. No. Decree No.	NAME OF APPROPRIATOR TO WHOM DECRSED	NAME OF STREAM	Date App. Date Priority	Miner's Inches	In Use	NAME OF DITCH (Water Delivered By)	No.	R/F	P/G/S	Present Irr. Acres	Irrigable Acres
*See Assn. Rights		Bitterroot River				Republican	3	R		.50	0

NOTE: R—Denotes Regular Irrigation. F—Flood Irrigation. P—Water diverted by means of pumping. G—Water diverted by gravity. S—Stored Water.

Condition of System Good Topography River Bench River Basin

Adequate Supply: Yes x No Explain

Remarks *Joe F. Gaffney is signed up for .5 acres under the Ravalli Water Users Association.

Also in: Plat No. Twp. Rge.	Plat No. Twp. Rge.	Plat No. Twp. Rge.
Plat No. Twp. Rge.	Plat No. Twp. Rge.	Plat No. Twp. Rge.

Information From:

Field Survey

F-1-A

County Ravalli

STATE OF MONTANA
STATE ENGINEERS OFFICE
Water Resources Survey

T. 6N R. 20W Plat No. 16

Farm Checked: Date 4-25-57

Photo No. 2P-29

By D. Pouliot, H. Carpenter & P. Peters

Daly Acres Tract - lot pt 6, Blk 2

Legal Land Owner Lulu B. Gerhart Address

Operator Same Address

Water is deliverd by:— 1. Private System; 2. Ditch Company; 3. State Project; X 4. Federal Project; 5. Irrigation District

If under Ditch Company, Irrigation District, or Government Project, state the number of shares or inches, acre feet, as the case may be in said system

App. No. Decree No.	NAME OF APPROPRIATOR TO WHOM DECREED	NAME OF STREAM	Date App. Date Priority	Miner's Inches	In Use	NAME OF DITCH (Water Delivered By)	No.	R/F	P/G/S	Present Irr. Acres	Irrigable Acres
*See Assn. Rights		Bitterroot River				Republican Ditch	3	R		1.25	0

NOTE: R—Denotes Regular Irrigation. F—Flood Irrigation. P—Water diverted by means of pumping. G—Water diverted by gravity. S—Stored Water.

Condition of System Good Topography River Bench River Basin

Adequate Supply: Yes X No Explain

Remarks * Mrs. Lulu Gerhart is signed up for 1.25 acres under the Ravalli Water Users Association.

Also in: Plat No. Twp. Rge.	Plat No. Twp. Rge.	Plat No. Twp. Rge.
Plat No. Twp. Rge.	Plat No. Twp. Rge.	Plat No. Twp. Rge.

Information From:

Field Survey

F-1-A

County Ravalli

STATE OF MONTANA
STATE ENGINEERS OFFICE
Water Resources Survey

T 6N R 20W Plat No. 26

Farm Checked: Date 4-26-57

Photo No. 2P-29

By D. Pouliot, P. Peters, H. Carpenter

Daly Acres Tract - lot pt 9, Blk 3

Legal Land Owner Jay & Ella Gibbs Address

Operator Wm. Stratman Address Hamilton, Montana

Water is deliverd by:— 1. Private System; 2. Ditch Company; 3. State Project; x 4. Federal Project; 5. Irrigation District

If under Ditch Company, Irrigation District, or Government Project, state the number of shares or inches, acre feet, as the case may be in said system

App. No. Decree No.	NAME OF APPROPRIATOR TO WHOM DECREED	NAME OF STREAM	Date App. Date Priority	Miner's Inches	In Use	NAME OF DITCH (Water Delivered By)	No.	R/F	P/G/S	Present Irr. Acres	Irrigable Acres
*See Assn.											
Rights		Bitterroot River				Republican Ditch	3	R		1.25	0

NOTE: R—Denotes Regular Irrigation. F—Flood Irrigation. P—Water diverted by means of pumping. G—Water diverted by gravity. S—Stored Water.

Condition of System Good Topography River Bench River Basin

Adequate Supply: Yes X No Explain

Remarks * Jay Gibbs is signed up for 1.25 acres under the Ravalli Water Users Association.
Also in Warth Addition #3

Also in: Plat No. Twp. Rge.	Plat No. Twp. Rge.	Plat No. Twp. Rge.
Plat No. Twp. Rge.	Plat No. Twp. Rge.	Plat No. Twp. Rge.

Information From:

Field Survey

F-1-A

County Ravalli

STATE OF MONTANA
STATE ENGINEERS OFFICE
Water Resources Survey

T. 6N R. 20W Plat No. 16

Farm Checked: Date 4-26-57

Photo No. 2P-29

By P. Peters, H. Carpenter & D. Pouliot

Daly Acres Tract - lot pt 9, Blk 3

Legal Land Owner Leonard & Gydia Grotte Address

Operator Same Address

Water is deliverd by:— 1. Private System; 2. Ditch Company; 3. State Project; 4. Federal Project; 5. Irrigation District

If under Ditch Company, Irrigation District, or Government Project, state the number of shares or inches, acre feet, as the case may be in said system

App. No. Decree No.	NAME OF APPROPRIATOR TO WHOM DECREED	NAME OF STREAM	Date App. Date Priority	Miner's Inches	In Use	NAME OF DITCH (Water Delivered By)	No.	R/F	P/G/S	Present Irr. Acres	Irrigable Acres
*See Assn. Rights		Bitterroot River				Republican Ditch	3	R		2.50	0

NOTE: R—Denotes Regular Irrigation. F—Flood Irrigation. P—Water diverted by means of pumping. G—Water diverted by gravity. S—Stored Water.

Condition of System Good Topography River Bench River Basin

Adequate Supply: Yes X No Explain

Remarks * L. Grotte is signed up for 2.50 acres under the Ravalli Water Users Association.

Also in: Plat No. Twp. Rge.	Plat No. Twp. Rge.	Plat No. Twp. Rge.
Plat No. Twp. Rge.	Plat No. Twp. Rge.	Plat No. Twp. Rge.

Information From:

Field Survey

F-1-A

County Ravalli

STATE OF MONTANA
STATE ENGINEERS OFFICE
Water Resources Survey

T. 6N R. 20W Plat No. 16

Farm Checked: Date 4-26-57

Photo No. 2P-29

By P. Peters, H. Carpenter, & D. Pouliot
Daly Acres Tract - lot pt 5, Blk 3

Legal Land Owner Emil Guse Address

Operator Same Address

Water is deliverd by:— 1. Private System; 2. Ditch Company; 3. State Project;X 4. Federal Project; 5. Irrigation District

If under Ditch Company, Irrigation District, or Government Project, state the number of shares or inches, acre feet, as the case may be in said system

App. No. Decree No.	NAME OF APPROPRIATOR TO WHOM DECREED	NAME OF STREAM	Date App. Date Priority	Miner's Inches	In Use	NAME OF DITCH (Water Delivered By)	No.	R/F	P/G/S	Present Irr. Acres	Irrigable Acres
*See Assn. Rights		Bitterroot River				Republican Ditch	3	R		.34	0

NOTE: R—Denotes Regular Irrigation. F—Flood Irrigation. P—Water diverted by means of pumping. G—Water diverted by gravity. S—Stored Water.

Condition of System Good Topography River Bench River Basin

Adequate Supply: Yes X No Explain

Remarks *Emil Guse is signed up for .34 acres under the Ravalli Water Users Association.

Also in: Plat No.	Twp.	Rge.	Plat No.	Twp.	Rge.	Plat No.	Twp.	Rge.
Plat No.	Twp.	Rge.	Plat No.	Twp.	Rge.	Plat No.	Twp.	Rge.

Information From:

Field Survey

F-1-A

County Ravalli

STATE OF MONTANA
STATE ENGINEERS OFFICE
Water Resources Survey

T. 6N R. 20W Plat No. 16

Farm Checked: Date 4-26-57

Photo No. 2P-29

By D. Pouliot, P. Peters & H. Carpenter

Daly Acres Tract - Part lot 4, Blk 3

Legal Land Owner Robert & Catherine Haight Address

Operator Same Address

Water is deliverd by:— 1. Private System; 2. Ditch Company; 3. State Project; x 4. Federal Project; 5. Irrigation District

If under Ditch Company, Irrigation District, or Government Project, state the number of shares or inches, acre feet, as the case may be in said system

App. No. Decree No.	NAME OF APPROPRIATOR TO WHOM DECREED	NAME OF STREAM	Date App. Date Priority	Miner's Inches	In Use	NAME OF DITCH (Water Delivered By)	No.	R/F	P/G/S	Present Irr. Acres	Irrigable Acres
*See Assn.											
Rights		Bitterroot River				Republican	3	R		.45	0

NOTE: R—Denotes Regular Irrigation. F—Flood Irrigation. P—Water diverted by means of pumping. G—Water diverted by gravity. S—Stored Water.

Condition of System Good Topography River Bench River Basin

Adequate Supply: Yes x No Explain

Remarks *Robert & Catherine Haight are signed up for .45 acres under the Ravalli Water Users Association.

Also in: Plat No. Twp. Rge.	Plat No. Twp. Rge.	Plat No. Twp. Rge.
Plat No. Twp. Rge.	Plat No. Twp. Rge.	Plat No. Twp. Rge.

Information From:

Field Survey

F-1-A

County Ravalli

STATE OF MONTANA
STATE ENGINEERS OFFICE
Water Resources Survey

T 6N R 20W Plat No. 16

Farm Checked: Date 4-25-57

Photo No. 2P-29

By D. Pouliot, P. Peters & H. Carpenter

Daly Acres Tract - Lot pt 14, Blk 2

Legal Land Owner (J) Earl & Edna Haley Address

Operator Same Address

Water is deliverd by:— 1. Private System; 2. Ditch Company; 3. State Project; x 4. Federal Project; 5. Irrigation District

If under Ditch Company, Irrigation District, or Government Project, state the number of shares or inches, acre feet, as the case may be in said system

App. No. Decree No.	NAME OF APPROPRIATOR TO WHOM DECREED	NAME OF STREAM	Date App. Date Priority	Miner's Inches	In Use	NAME OF DITCH (Water Delivered By)	No.	R/F	P/G/S	Present Irr. Acres	Irrigable Acres
*See Assn Rights		Bitterroot River				Republican Ditch	3	R		.73	0

NOTE: R—Denotes Regular Irrigation. F—Flood Irrigation. P—Water diverted by means of pumping. G—Water diverted by gravity. S—Stored Water.

Condition of System Good Topography River Bench River Basin

Adequate Supply: Yes x No Explain

Remarks *J. E. Haley is signed up for .73 acres under the Ravalli Water Users Association.

Also in: Plat No. Twp. Rge.	Plat No. Twp. Rge.	Plat No. Twp. Rge.
Plat No. Twp. Rge.	Plat No. Twp. Rge.	Plat No. Twp. Rge.

Information From:
Geo. Smith

F-1-A

County Ravalli

STATE OF MONTANA
STATE ENGINEERS OFFICE
Water Resources Survey

T. 6N R. 20W Plat No. 16

Farm Checked: Date 4-26-57

Photo No. 2P-68

By P. Peters, H. Carpenter, & D. Pouliot

Daly Acres Tract - lot pt 10, Blk 3

Legal Land Owner C. E. & Myrtle Harbison Address

Operator Address

Water is deliverd by:— 1. Private System; 2. Ditch Company; 3. State Project; X 4. Federal Project; 5. Irrigation District

If under Ditch Company, Irrigation District, or Government Project, state the number of shares or inches, acre feet, as the case may be in said system

App. No. Decree No.	NAME OF APPROPRIATOR TO WHOM DECREED	NAME OF STREAM	Date App. Date Priority	Miner's Inches	In Use	NAME OF DITCH (Water Delivered By)	No.	R/F	P/G/S	Present Irr. Acres	Irrigable Acres
*See Assn. Rights		Bitterroot River				Republican Ditch	3	R		3.68	0

NOTE: R—Denotes Regular Irrigation. F—Flood Irrigation. P—Water diverted by means of pumping. G—Water diverted by gravity. S—Stored Water.

Condition of System Good Topography River Bench River Basin

Adequate Supply: Yes X No Explain

Remarks * C. E. Harbison is signed up for 3.68 acres under the Ravalli Water Users Association.

Also in: Plat No. Twp. Rge.	Plat No. Twp. Rge.	Plat No. Twp. Rge.
Plat No. Twp. Rge.	Plat No. Twp. Rge.	Plat No. Twp. Rge.

Information From:
Field Survey

F-1-A

County Ravalli

STATE OF MONTANA
STATE ENGINEERS OFFICE
Water Resources Survey

T. 6N R. 20W Plat No. 16

Farm Checked: Date 5-14-57

Photo No. 2P-29

By H. Carpenter and D. Pouliot

Daly Acres Tract - lots pt 2, Blk 2; lot 7, Blk 2

Legal Land Owner Mrs. Ola C. Hart Address Hamilton, Montana

Operator Maurice Eldridge Address

Water is deliverd by:— 1. Private System; 2. Ditch Company; 3. State Project; 4. Federal Project; 5. Irrigation District

If under Ditch Company, Irrigation District, or Government Project, state the number of shares or inches, acre feet, as the case may be in said system

App. No. Decree No.	NAME OF APPROPRIATOR TO WHOM DECREED	NAME OF STREAM	Date App. Date Priority	Miner's Inches	In Use	NAME OF DITCH (Water Delivered By)	No.	R/F	P/G/S	Present Irr. Acres	Irrigab Acres
*See Assn.		Bitterroot River				Republican	3	R		10	0

NOTE: R—Denotes Regular Irrigation. F—Flood Irrigation. P—Water diverted by means of pumping. G—Water diverted by gravity. S—Stored Water.

Condition of System Good Topography Valley River Basin

Adequate Supply: Yes X No Explain

Remarks *Maurice Eldridge is signed up for 10 acres under the Ravalli Water Users Association.

Also in: Plat No. Twp. Rge.	Plat No. Twp. Rge.	Plat No. Twp. Rge.
Plat No. Twp. Rge.	Plat No. Twp. Rge.	Plat No. Twp. Rge.

Information From:
Geo. Smith

F1A

County Ravalli

Farm Checked: Date 5-7-57

By H. Carpenter & D. Pouliot

STATE OF MONTANA
STATE ENGINEERS OFFICE
Water Resources Survey

T 6N R 20W Plat No.

Photo No. 2P-29

Legal Land Owner Daly Acres Tract - Pt lot 8 Blk 3 Wm. & Ann Hettrick Address

Operator Rose Seerup Address Hamilton, Montana

Water is deliverd by:— 1. Private System; 2. Ditch Company; 3. State Project; 4. Federal Project; 5. Irrigation District

If under Ditch Company, Irrigation District, or Government Project, state the number of shares or inches, acre feet, as the case may be in said system

App. No. Decree No.	NAME OF APPROPRIATOR TO WHOM DECREED	NAME OF STREAM	Date App. Date Priority	Miner's Inches	In Use	NAME OF DITCH (Water Delivered By)	No.	R/F	P/G/S	Present Irr. Acres	Ir
*See Assn.		Bitterroot River				Republican	3			.5	

NOTE: R—Denotes Regular Irrigation. F—Flood Irrigation. P—Water diverted by means of pumping. G—Water diverted by gravity. S—Stored Water.

Condition of System Good Topography Valley River Basin

Adequate Supply: Yes X No Explain

Remarks *W. R. Hettrick is signed up for .5 acres under the Ravalli Water Users Association.

Also in: Plat No. Twp. Rge.	Plat No. Twp. Rge.	Plat No. Twp. Rge.
Plat No. Twp. Rge.	Plat No. Twp. Rge.	Plat No. Twp. Rge.

Information From: Geo. Smith

Form 1

County Ravalli

STATE OF MONTANA
STATE ENGINEERS OFFICE
Water Resources Survey

T. 6N R. 20W Plat No. 16

Farm Checked: Date 5-7-57

Photo No. 2F-29

By H. Carpenter & D. Pouliot

Daly Acres Tract - Lot part 9, Blk 3

Legal Land Owner Jane & Rupert Houf Address Hamilton, Montana

Operator Address

Water is deliverd by:— 1. Private System; 2. Ditch Company; 3. State Project; X 4. Federal Project; 5. Irrigation District

If under Ditch Company, Irrigation District, or Government Project, state the number of shares or inches, acre feet, as the case may be in said system

App. No. Decree No.	NAME OF APPROPRIATOR TO WHOM DECREED	NAME OF STREAM	Date App. Date Priority	Miner's Inches	In Use	NAME OF DITCH (Water Delivered By)	No.	R/F	P/G/S	Present Irr. Acres	Irrigable Acres
*See Assn.		Bitterroot River				Republican Ditch	3			1	0

NOTE: R—Denotes Regular Irrigation. F—Flood Irrigation. P—Water diverted by means of pumping. G—Water diverted by gravity. S—Stored Water.

Condition of System Good Topography Valley River Basin

Adequate Supply: Yes X No Explain

Remarks *Rupert Houf is signed up for 1 acres under the Ravalli Water Users Association.

Also in: Plat No.	Twp.	Rge.	Plat No.	Twp.	Rge.	Plat No.	Twp.	Rge.
Plat No.	Twp.	Rge.	Plat No.	Twp.	Rge.	Plat No.	Twp.	Rge.

Information From:

Geo. Smith

F-1-A

County Ravalli — STATE OF MONTANA — T.6N. R.20W. Plat No. 16

Farm Checked: Date 4-26-57 — **STATE ENGINEERS OFFICE** — Photo No. 2P-29

Water Resources Survey

By D. Pouliot, P. Peters, & H. Carpenter

Daly Acres Tract - Part lot 4, Blk 3

Legal Land Owner Roland & Elizabeth Hull — Address

Operator Same — Address

Water is deliverd by:— 1. Private System; 2. Ditch Company; 3. State Project; X 4. Federal Project; 5. Irrigation District

If under Ditch Company, Irrigation District, or Government Project, state the number of shares or inches, acre feet, as the case may be in said system

App. No. Decree No.	NAME OF APPROPRIATOR TO WHOM DECREED	NAME OF STREAM	Date App. Date Priority	Miner's Inches	In Use	NAME OF DITCH (Water Delivered By)	No.	R/F	P/G/S	Present Irr. Acres	Irrigable Acres
*See Assn.											
Rights		Bitterroot River				Republican	3	R		.50	0

NOTE: R—Denotes Regular Irrigation. F—Flood Irrigation. P—Water diverted by means of pumping. G—Water diverted by gravity. S—Stored Water.

Condition of System Good — Topography River Bench — River Basin

Adequate Supply: Yes X No — Explain

Remarks * R. H. Hull is signed up for .5 acres under the Ravalli Water Users Association.

Also in: Plat No. Twp. Rge.	Plat No. Twp. Rge.	Plat No. Twp. Rge.
Plat No. Twp. Rge.	Plat No. Twp. Rge.	Plat No. Twp. Rge.

Information From: Field Survey

F-1-A

County Ravalli

STATE OF MONTANA
STATE ENGINEERS OFFICE
Water Resources Survey

T. 6N R. 20W. Plat No. 16

Farm Checked: Date.....

Photo No. 2P-29

By D. Pouliot, P. Peters & H. Carpenter
Daly Acres Tract - lot 17, Blk 2

Legal Land Owner Inez Kurtz Address .....

Operator Chas. Stephenson - Buying Address .....

Water is deliverd by:— 1. Private System; 2. Ditch Company; 3. State Project; x 4. Federal Project; 5. Irrigation District

If under Ditch Company, Irrigation District, or Government Project, state the number of shares or inches, acre feet, as the case may be in said system .....

App. No. Decree No.	NAME OF APPROPRIATOR TO WHOM DECREED	NAME OF STREAM	Date App. Date Priority	Miner's Inches	In Use	NAME OF DITCH (Water Delivered By)	No.	R/F	P/G/S	Present Irr. Acres	Irrigable Acres
*See Assn.											
Rights		Bitterroot River				Republican Ditch	3	R		12	0

NOTE: R—Denotes Regular Irrigation. F—Flood Irrigation. P—Water diverted by means of pumping. G—Water diverted by gravity. S—Stored Water.

Condition of System Good Topography Valley River Basin .....

Adequate Supply: Yes x No..... Explain .....

Remarks *C. Stephenson is signed up for 13 acres under the Ravalli Water Users Association.

Also in: Plat No.	Twp.	Rge.	Plat No.	Twp.	Rge.	Plat No.	Twp.	Rge.
Plat No.	Twp.	Rge.	Plat No.	Twp.	Rge.	Plat No.	Twp.	Rge.

Information From:
John Kurtz

F-1-A

County Ravalli

STATE OF MONTANA
STATE ENGINEERS OFFICE
Water Resources Survey

T 6N R 20W Plat No 16

Farm Checked: Date 4-25-57

Photo No 4P-29

By H. Carpenter, D. Pouliot, & P. Peters

Daly Acres Tract - Lots pt 9-10-Pt 11- pt 12- pt 13, Blk 1; pt 15-16, Blk 2

Legal Land Owner Paul & Mabell Kurtz Address

Operator Same Address

Water is deliverd by:— 1. Private System; 2. Ditch Company; 3. State Project; 4. Federal Project; 5. Irrigation District

If under Ditch Company, Irrigation District, or Government Project, state the number of shares or inches, acre feet, as the case may be in said system

App. No. Decree No.	NAME OF APPROPRIATOR TO WHOM DECREED	NAME OF STREAM	Date App. Date Priority	Miner's Inches	In Use	NAME OF DITCH (Water Delivered By)	No.	R/F	P/G/S	Present Irr. Acres	Irrigable Acres
*See Assn.											
Rights		Bitterroot River				Republican (Rim) Ditch	3	R		33.3	0
		Bitterroot River				Republican Ditch	3	R			

NOTE: R—Denotes Regular Irrigation. F—Flood Irrigation. P—Water diverted by means of pumping. G—Water diverted by gravity. S—Stored Water.

Condition of System Good Topography River Bench River Basin

Adequate Supply: Yes X No Explain

Remarks * Paul Kurtz is signed up for 33.3 acres under the Ravalli...er Users Association.

Also in: Plat No Twp Rge	Plat No Twp Rge	Plat No Twp Rge
Plat No Twp Rge	Plat No Twp Rge	Plat No Twp Rge

Information From:
Paul Kurtz

F-1-A

County Ravalli

STATE OF MONTANA
STATE ENGINEERS OFFICE
Water Resources Survey

T. 6N R. 20W Plat No. 16

Farm Checked: Date 4-25-57

Photo No. 2P-29

By P. Peters, D. Pouliot & H. Carpenter

Daly Acres Tract - Lots 7 - Pt 8 - Pt 11 - Pt 12 - Pt 13 - Pt 14-15, Blk 1

Legal Land Owner John & Virginia Leibel Address

Operator Same Address

Water is deliverd by:— 1. Private System; 2. Ditch Company; 3. State Project; 4. Federal Project; 5. Irrigation District

If under Ditch Company, Irrigation District, or Government Project, state the number of shares or inches, acre feet, as the case may be in said system

App. No. Decree No.	NAME OF APPROPRIATOR TO WHOM DECREED	NAME OF STREAM	Date App. Date Priority	Miner's Inches	In Use	NAME OF DITCH (Water Delivered By)	No.	R/F	P/G/S	Present Irr. Acres	Irrigable Acres
*See Assn.											
Rights		Bitterroot River				Republican Ditch (Rim)	3	R		12.5	0
		Bitterroot River				Hedge Ditch	3	R		3	0

NOTE: R—Denotes Regular Irrigation. F—Flood Irrigation. P—Water diverted by means of pumping. G—Water diverted by gravity. S—Stored Water.

Condition of System Good Topography River Bench River Basin

Adequate Supply: Yes X No Explain

Remarks * John Leibel is signed up for 12.5 miner's inches continuous flow (Free Water) & minimum under the Ravalli Water Users Association.

Also in: Plat No. Twp. Rge.	Plat No. Twp. Rge.	Plat No. Twp. Rge.
Plat No. Twp. Rge.	Plat No. Twp. Rge.	Plat No. Twp. Rge.

Information From:

Field Survey

F-1-A

County Ravalli

Farm Checked: Date

By

STATE OF MONTANA

STATE ENGINEERS OFFICE

Water Resources Survey

T 6N R 20W Plat No. 10

Photo No.

Legal Land Owner Daly Acres Tract - lot pt 10, Blk 3 Bertha Marietta Address

Operator Address

Water is deliverd by:— 1. Private System; 2. Ditch Company; 3. State Project; x 4. Federal Project; 5. Irrigation District

If under Ditch Company, Irrigation District, or Government Project, state the number of shares or inches, acre feet, as the case may be in said system

App. No. Decree No.	NAME OF APPROPRIATOR TO WHOM DECREED	NAME OF STREAM	Date App. Date Priority	Miner's Inches	In Use	NAME OF DITCH (Water Delivered By)	No.	R/F	P/G/S	Present Irr. Acres	Irrigable Acres
*See Assn.		Bitterroot River				Republican	3			1.11	0

NOTE: R—Denotes Regular Irrigation. F—Flood Irrigation. P—Water diverted by means of pumping. G—Water diverted by gravity. S—Stored Water.

Condition of System Good Topography Valley River Basin

Adequate Supply: Yes x No Explain

Remarks * Homa & Bertha Marietta are signed up for 1.11 acres under the Ravalli Water Users Association.

Also in: Plat No. Twp. Rge.	Plat No. Twp. Rge.	Plat No. Twp. Rge.
Plat No. Twp. Rge.	Plat No. Twp. Rge.	Plat No. Twp. Rge.

Information From: Geo. Smith

F-1-A

County Ravalli — STATE OF MONTANA — T 6N R 20W Plat No. 16

Farm Checked: Date 4-25-57 — STATE ENGINEERS OFFICE — Photo No. 2P-29

Water Resources Survey

By P. Peters, D. Pouliot, & H. Carpenter

Daly Acres Tract - lot pt 9, Blk 1

Legal Land Owner Maurice & Martha McGinnis — Address

Operator Same — Address

Water is deliverd by:— 1. Private System; 2. Ditch Company; 3. State Project;X 4. Federal Project; 5. Irrigation District

If under Ditch Company, Irrigation District, or Government Project, state the number of shares or inches, acre feet, as the case may be in said system

App. No. Decree No.	NAME OF APPROPRIATOR TO WHOM DECREED	NAME OF STREAM	Date App. Date Priority	Miner's Inches	In Use	NAME OF DITCH (Water Delivered By)	No.	R/F	P/G/S	Present Irr. Acres	Irrigable Acres
*See Assn.											
Rights		Bitterroot River				Hedge Ditch	3	R		.4	0

NOTE: R—Denotes Regular Irrigation. F—Flood Irrigation. P—Water diverted by means of pumping. G—Water diverted by gravity. S—Stored Water.

Condition of System Good — Topography River Bench — River Basin

Adequate Supply: Yes ... No ... Explain

Remarks * Rev. M. M. McGinnis is signed up for .4 acres under the Ravalli Water Users Association.

Also in: Plat No. ... Twp. ... Rge. ...	Plat No. ... Twp. ... Rge. ...	Plat No. ... Twp. ... Rge. ...
Plat No. ... Twp. ... Rge. ...	Plat No. ... Twp. ... Rge. ...	Plat No. ... Twp. ... Rge. ...

Information From: Field Survey

F-1-A

County Ravalli

STATE OF MONTANA
STATE ENGINEERS OFFICE
Water Resources Survey

T 6N R 20W Plat No 16

Farm Checked: Date 4-25-57

Photo No 2P-29

By D. Pouliot, P. Peters, & H. Carpenter

Daly Acres Tract - lot pt 4, Blk 1

Legal Land Owner Vincent & Theola Meuchel Address

Operator Same Address

Water is deliverd by:— 1. Private System; 2. Ditch Company; 3. State Project; 4. Federal Project; 5. Irrigation District

If under Ditch Company, Irrigation District, or Government Project, state the number of shares or inches, acre feet, as the case may be in said system

App. No. Decree No.	NAME OF APPROPRIATOR TO WHOM DECREED	NAME OF STREAM	Date App. Date Priority	Miner's Inches	In Use	NAME OF DITCH (Water Delivered By)	No.	R/F	P/G/S	Present Irr. Acres	Irrigable Acres
*See Assn. Rights		Bitterroot River				Republican Ditch	3	R		1	0

NOTE: R—Denotes Regular Irrigation. F—Flood Irrigation. P—Water diverted by means of pumping. G—Water diverted by gravity. S—Stored Water.

Condition of System Good Topography River Bench River Basin

Adequate Supply: Yes X No Explain

Remarks * Vincent Meuchel is signed up for 1 acre under the Ravalli Water Users Association.

Also in: Plat No. Twp. Rge.	Plat No. Twp. Rge.	Plat No. Twp. Rge.
Plat No. Twp. Rge.	Plat No. Twp. Rge.	Plat No. Twp. Rge.

Information From:

Field Survey

F-1-A

County Ravalli

STATE OF MONTANA
STATE ENGINEERS OFFICE
Water Resources Survey

T 6N R 20W Plat No. 16

Farm Checked: Date 5-14-57

Photo No. 2P-29

By H. Carpenter & D. Pouliot

Daly Acres Tract - lot pt 6, Blk 2

Legal Land Owner Lawrence & Ann O'Connell Address

Operator Address

Water is deliverd by:— 1. Private System; 2. Ditch Company; 3. State Project; X 4. Federal Project; 5. Irrigation District

If under Ditch Company, Irrigation District, or Government Project, state the number of shares or inches, acre feet, as the case may be in said system

App. No. Decree No.	NAME OF APPROPRIATOR TO WHOM DECREED	NAME OF STREAM	Date App. Date Priority	Miner's Inches	In Use	NAME OF DITCH (Water Delivered By)	No.	R/F	P/G/S	Present Ir. Acres	Irrigable Acres
		Bitterroot River				Republican	3	R			

NOTE: R—Denotes Regular Irrigation. F—Flood Irrigation. P—Water diverted by means of pumping. G—Water diverted by gravity. S—Stored Water.

Condition of System Good Topography Valley River Basin

Adequate Supply: Yes X No Explain

Remarks

Also in: Plat No. Twp. Rge.	Plat No. Twp. Rge.	Plat No. Twp. Rge.
Plat No. Twp. Rge.	Plat No. Twp. Rge.	Plat No. Twp. Rge.

Information From:
Geo. Smith

F-1-A

County Ravalli

STATE OF MONTANA
STATE ENGINEERS OFFICE
Water Resources Survey

T 6N R 20W Plat No. 16

Farm Checked: Date 5-7-57

Photo No. 2P-29

By H. Carpenter & D. Pouliot

Daly Acres Tract - Blk 2

Legal Land Owner Eugene & Fram Ormsbee Address

Operator Address

Water is deliverd by:— 1. Private System; 2. Ditch Company; 3. State Project; X 4. Federal Project; 5. Irrigation District

If under Ditch Company, Irrigation District, or Government Project, state the number of shares or inches, acre feet, as the case may be in said system

App. No. Decree No.	NAME OF APPROPRIATOR TO WHOM DECREED	NAME OF STREAM	Date App. Date Priority	Miner's Inches	In Use	NAME OF DITCH (Water Delivered By)	No.	R/F	P/G/S	Present Irr. Acres	Irrigable Acres
*See Assn.		Bitterroot River				Republican	3			.39	0

NOTE: R—Denotes Regular Irrigation. F—Flood Irrigation. P—Water diverted by means of pumping. G—Water diverted by gravity. S—Stored Water.

Condition of System Good Topography Valley River Basin

Adequate Supply: Yes X No Explain

Remarks * E. R. Ormsbee is signed up for .39 acres under the Ravalli Water Users Association.

Also in: Plat No. Twp. Rge.	Plat No. Twp. Rge.	Plat No. Twp. Rge.
Plat No. Twp. Rge.	Plat No. Twp. Rge.	Plat No. Twp. Rge.

Information From:

Geo. Smith

F-1-A

County Ravalli

STATE OF MONTANA
STATE ENGINEERS OFFICE
Water Resources Survey

T. 6 N. R. 20 W. Plat No. 16

Farm Checked: Date 4-25-57

Photo No. 2P-29

By D. Pouliot, P. Peters and H. Carpenter
Daly Acres Tract - lot pt 5, Blk 3

Legal Land Owner Royal Printz Address

Operator Same Address

Water is deliverd by:— 1. Private System; 2. Ditch Company; 3. State Project; 4. Federal Project; 5. Irrigation District

If under Ditch Company, Irrigation District, or Government Project, state the number of shares or inches, acre feet, or the case may be in said system

App. No. Decree No.	NAME OF APPROPRIATOR TO WHOM DECREED	NAME OF STREAM	Date App. Date Priority	Miner's Inches	In Use	NAME OF DITCH (Water Delivered By)	No.	R/F	P/G/S	Present Irr. Acres	Irrigable Acres
*See Assn. Rights		Bitterroot River				Republican Ditch	3	R		.43	0

NOTE: R—Denotes Regular Irrigation. F—Flood Irrigation. P—Water diverted by means of pumping. G—Water diverted by gravity. S—Stored Water.

Condition of System Good Topography River Bench River Basin

Adequate Supply: Yes x No Explain

Remarks * Royal Printz is signed up for .43 acres under the Ravalli Water Users Association.

Also in: Plat No. Twp. Rge.	Plat No. Twp. Rge.	Plat No. Twp. Rge.
Plat No. Twp. Rge.	Plat No. Twp. Rge.	Plat No. Twp. Rge.

Information From:
Field Survey

F-1-A

County Ravalli

STATE OF MONTANA
STATE ENGINEERS OFFICE
Water Resources Survey

T. 6N. R. 20W. Plat No. 16

Farm Checked: Date 5-14-57

Photo No. 2P-29

By H. Carpenter & D. Pouliot

Daly Acres Tract - Lots pt 9 - pt 11, Blk 1

Legal Land Owner Mary A. Reese Address

Operator Joe Hass Address

Water is deliverd by:— 1. Private System; 2. Ditch Company; 3. State Project; X 4. Federal Project; 5. Irrigation District

If under Ditch Company, Irrigation District, or Government Project, state the number of shares or inches, acre feet, as the case may be in said system

App. No. Decree No.	NAME OF APPROPRIATOR TO WHOM DECREED	NAME OF STREAM	Date App. Date Priority	Miner's Inches	In Use	NAME OF DITCH (Water Delivered By)	No.	R/F	P/G/S	Present Irr. Acres	Irrigable Acres
*See Assn.		Bitterroot River				Hedge Ditch	3	R		1 lot	0

NOTE: R—Denotes Regular Irrigation. F—Flood Irrigation. P—Water diverted by means of pumping. G—Water diverted by gravity. S—Stored Water.

Condition of System Good Topography Valley River Basin

Adequate Supply: Yes X No Explain

Remarks *Joe Hass is signed up for 1 lot under the Ravalli Water Users Association.

Also in: Plat No. Twp. Rge.	Plat No. Twp. Rge.	Plat No. Twp. Rge.
Plat No. Twp. Rge.	Plat No. Twp Rge.	Plat No. Twp. Rge.

Information From:
Geo. Smith

County Ravalli

STATE OF MONTANA
STATE ENGINEERS OFFICE
Water Resources Survey

T 6N R 20W Plat No. 16

Farm Checked: Date 5-14-57

Photo No. 2P-29

By H. Carpenter & D. Pouliot

Daly Acres Tract - lots pt 4, Blk 2

Legal Land Owner Anna Reissinger Address

Operator Address

Water is deliverd by:— 1. Private System; 2. Ditch Company; 3. State Project; 4. Federal Project; 5. Irrigation District

If under Ditch Company, Irrigation District, or Government Project, state the number of shares or inches, acre feet, as the case may be in said system

App. No. Decree No.	NAME OF APPROPRIATOR TO WHOM DECREED	NAME OF STREAM	Date App. Date Priority	Miner's Inches	In Use	NAME OF DITCH (Water Delivered By)	No.	R/F	P/G/S	Present Irr. Acres	Irrigable Acres
*See Assn.		Bitterroot River				Republican	3	R			

NOTE: R—Denotes Regular Irrigation. F—Flood Irrigation. P—Water diverted by means of pumping. G—Water diverted by gravity. S—Stored Water.

Condition of System Good Topography Valley River Basin

Adequate Supply: Yes X No Explain

Remarks

Also in Victor Townsite

A. L. Reissinger is signed up for 10 acres under the Bitterroot Irrigation District.

Also in: Plat No. 0 Twp. 6N Rge. 20W	Plat No. Twp. Rge.	Plat No. Twp. Rge.
Plat No. Twp. Rge.	Plat No. Twp. Rge.	Plat No. Twp. Rge.

Information From:

Geo. Smith

F-1-A

County Ravalli

STATE OF MONTANA
STATE ENGINEERS OFFICE
Water Resources Survey

T. 6N R. 20W Plat No. 16

Farm Checked: Date 4-26-57

Photo No. 2P-29

By P. Peters, H. Carpenter & D. Pouliot

Daly Acres Tract - lot pt 5, Blk 3

Legal Land Owner *Harry & Carrie Robinson Address

Operator Same Address

Water is deliverd by:— 1. Private System; 2 Ditch Company; 3. State Project; 4. Federal Project; 5. Irrigation District

If under Ditch Company, Irrigation District, or Government Project, state the number of shares or inches, acre feet, as the case may be in said system

App. No. Decree No.	NAME OF APPROPRIATOR TO WHOM DECREED	NAME OF STREAM	Date App. Date Priority	Miner's Inches	In Use	NAME OF DITCH (Water Delivered By)	No.	R/F	P/G/S	Present Irr. Acres	Irrigable Acres
See Assn. Rights		Bitterroot River				Republican Ditch	3	R		.25	0

NOTE: R—Denotes Regular Irrigation. F—Flood Irrigation. P—Water diverted by means of pumping. G—Water diverted by gravity. S—Stored Water.

Condition of System Good Topography River Bench River Basin

Adequate Supply: Yes. x No. Explain

Remarks *Also in Hughes Add.

** Harry Robinson is signed up for .25 acres under the Ravalli Water Users Association. Also in Hughes Addition

Also in: Plat No. Twp. Rge.	Plat No. Twp. Rge.	Plat No. Twp. Rge.
Plat No. Twp. Rge.	Plat No. Twp. Rge.	Plat No. Twp. Rge.

Information From:

Field Survey

F I R

County Ravalli

STATE OF MONTANA
STATE ENGINEERS OFFICE
Water Resources Survey

T 6N R 20W Plat No 16

Farm Checked: Date 4-25-57

Photo No 2P-29

By D. Pouliot, H. Carpenter, & P. Peters

Daly Acres Tract - Lots pt 2, pt 4- pt 5, Blk 1

Legal Land Owner C. W., Alice, Robert, & Albertine Rosecrans Address

Operator Address

Water is deliverd by:— 1. Private System; 2. Ditch Company; 3. State Project; X 4. Federal Project; 5. Irrigation District

If under Ditch Company, Irrigation District, or Government Project, state the number of shares or inches, acre feet, as the case may be in said system

App. No. Decree No.	NAME OF APPROPRIATOR TO WHOM DECREED	NAME OF STREAM	Date App. Date Priority	Miner's Inches	In Use	NAME OF DITCH (Water Delivered By)	No.	R/F	P/G/S	Present Irr. Acres	Irrigable Acres
Sec Assn.											
Rights		Bitterroot River				Republican Ditch	3	R		11.3	0

NOTE: R—Denotes Regular Irrigation. F—Flood Irrigation. P—Water diverted by means of pumping. G—Water diverted by gravity. S—Stored Water.

Condition of System Good Topography River Bench River Basin

Adequate Supply: Yes X No Explain

Remarks * C. R. Rosecrans & Son are signed up for 11.3 acres in the Ravalli Water Users Association.

Also in: Plat No	Twp	Rge	Plat No	Twp	Rge	Plat No	Twp	Rge
Plat No	Twp	Rge	Plat No	Twp	Rge	Plat No	Twp	Rge

Information From:

Field Survey

F-1-A

County Ravalli

STATE OF MONTANA
STATE ENGINEERS OFFICE
Water Resources Survey

T. 6N R. 20W Plat No. 16

Farm Checked: Date 5-7-57

Photo No. 2P-29

By H. Carpenter & D. Pouliot

Daly Acres Tract - Blk 2

Legal Land Owner Geo. & Ruth (*Dorothea) Rummell Address

Operator Address

Water is delivered by:— 1. Private System; 2. Ditch Company; 3. State Project; 4. Federal Project; 5. Irrigation District

If under Ditch Company, Irrigation District, or Government Project, state the number of shares or inches, acre feet, as the case may be in said system

App. No. Decree No.	NAME OF APPROPRIATOR TO WHOM DECREED	NAME OF STREAM	Date App. Date Priority	Miner's Inches	In Use	NAME OF DITCH (Water Delivered By)	No.	R/F	P/G/S	Present Irr. Acres	Irrigable Acres
*See Assn.		Bitterroot River				Republican	3			1.12	0

NOTE: R—Denotes Regular Irrigation. F—Flood Irrigation. P—Water diverted by means of pumping. G—Water diverted by gravity. S—Stored Water.

Condition of System Good Topography Valley River Basin

Adequate Supply: Yes x No Explain

Remarks *Geo. & Ruth Rummell is signed up for 1.12 acres under the Ravalli Water Users Association.

*On the field form and in the Ravalli Water Users Association the name is Geo. & Ruth Rummell, however on the ownership plat it is Geo. & Dorothea Rummell.

Also in: Plat No. Twp. Rge.	Plat No. Twp. Rge.	Plat No. Twp. Rge.
Plat No. Twp. Rge.	Plat No. Twp. Rge.	Plat No. Twp. Rge.

Information From:
Geo. Smith

F-1-A

County Ravalli

STATE OF MONTANA
STATE ENGINEERS OFFICE
Water Resources Survey

T 6N R 20W Plat No. 16

Farm Checked: Date 4-26-57

Photo No. 2P-29

By P. Peters, H. Carpenter & D. Pouliot

Daly Acres Tract - lot pt 8, Blk 3

Legal Land Owner Haywood & Andrienne Shook Address

Operator Same Address

Water is deliverd by:— 1. Private System; 2. Ditch Company; 3. State Project; * 4. Federal Project; 5. Irrigation District

If under Ditch Company, Irrigation District, or Government Project, state the number of shares or inches, acre feet, as the case may be in said system

App. No. Decree No.	NAME OF APPROPRIATOR TO WHOM DECREED	NAME OF STREAM	Date App. Date Priority	Miner's Inches	In Use	NAME OF DITCH (Water Delivered By)	No.	R/F	P/G/S	Present Irr. Acres	Irrigable Acres
See Assn.											
Rights		Bitterroot River				Republican Ditch	3	R		.50	0

NOTE: R—Denotes Regular Irrigation. F—Flood Irrigation. P—Water diverted by means of pumping. G—Water diverted by gravity. S—Stored Water.

Condition of System Good Topography River Bench River Basin

Adequate Supply: Yes X No Explain

Remarks *Haywood Shook is signed up for the minimum acres under the Ravalli Water Users Association.

Also in: Plat No. Twp. Rge.	Plat No. Twp. Rge.	Plat No. Twp. Rge.
Plat No. Twp. Rge.	Plat No. Twp. Rge.	Plat No. Twp. Rge.

Information From:

Field Survey

F-1-A

County Ravalli

STATE OF MONTANA

STATE ENGINEERS OFFICE

Water Resources Survey

T 6N R 20W Plat No. 16

Farm Checked: Date 5-7-57

Photo No. 2P-29

By Hershel Carpenter

Daly Acres Tract - Blk 2

Legal Land Owner Glenn & Alma Smith Address

Operator Address

Water is deliverd by:— 1. Private System; 2. Ditch Company; 3. State Project; x 4. Federal Project; 5. Irrigation District

If under Ditch Company, Irrigation District, or Government Project, state the number of shares or inches, acre feet, as the case may be in said system

App. No. Decree No.	NAME OF APPROPRIATOR TO WHOM DECREED	NAME OF STREAM	Date App. Date Priority	Miner's Inches	In Use	NAME OF DITCH (Water Delivered By)	No.	R/F	P/G/S	Present Irr. Acres	Irrigable Acres
*See Assn.		Bitterroot River				Republican	3			.73	0

NOTE: R—Denotes Regular Irrigation. F—Flood Irrigation. P—Water divorted by means of pumping. G—Water diverted by gravity. S—Stored Water.

Condition of System Good Topography Valley River Basin

Adequate Supply: Yes x No Explain

Remarks *Glenn Smith is signed up for .73 acres under the Ravalli Water Users Association.

Also in: Plat No. Twp. Rge.	Plat No. Twp. Rge.	Plat No. Twp. Rge.
Plat No. Twp. Rge.	Plat No. Twp. Rge.	Plat No. Twp. Rge.

Information From:

Geo. Smith

F-1-A

County Ravalli

STATE OF MONTANA
STATE ENGINEERS OFFICE
Water Resources Survey

T. 6N R. 20W Plat No. 16

Farm Checked: Date 4-26-57

Photo No. 2P-29

By D. Pouliot, P. Peters, & H. Carpenter
Daly Acres Tract - Part lot 4, Blk 3

Legal Land Owner Jesse & Mary Smith Address

Operator Same Address

Water is deliverd by:— 1. Private System; 2. Ditch Company; 3. State Project; 4. Federal Project; 5. Irrigation District

If under Ditch Company, Irrigation District, or Government Project, state the number of shares or inches, acre feet, as the case may be in said system

App. No. Decree No.	NAME OF APPROPRIATOR TO WHOM DECREED	NAME OF STREAM	Date App. Date Priority	Miner's Inches	In Use	NAME OF DITCH (Water Delivered By)	No.	R/F	P/G/S	Present Irr. Acres	Irrigable Acres
*See Assn. Rights		Bitterroot River				Republican	3	R		.45	0

NOTE: R—Denotes Regular Irrigation. F—Flood Irrigation. P—Water diverted by means of pumping. G—Water diverted by gravity. S—Stored Water

Condition of System Good Topography River Bench River Basin

Adequate Supply: Yes X No Explain

Remarks *Jesse & Mary Smith Are signed up for .45 acres under the Ravalli Water Users Association.

Also in: Plat No. Twp. Rge. / Plat No. Twp. Rge.	Plat No. Twp. Rge. / Plat No. Twp. Rge.	Plat No. Twp. Rge. / Plat No. Twp. Rge.

Information From:

Field Survey

F-1-A

STATE OF MONTANA
STATE ENGINEERS OFFICE
Water Resources Survey

T. 4N R. 20W Plat No. 16

County Ravalli

Photo No. 2P-29

Farm Checked: Date 5-7-57

By H. Carpenter & D. Poulin

Daly Acres Tract - Blk 3 Part Lot 12

Legal Land Owner Lennie & Betty Smith Address

Operator Address

Water is delivered by:— 1. Private System; 2. Ditch Company; 3. State Project; 4. Federal Project; 5. Irrigation District

If under Ditch Company, Irrigation District, or Government Project, state the number of shares or inches, acre feet, as the case may be in said system

App. No. Decree No.	NAME OF APPROPRIATOR TO WHOM DECREED	NAME OF STREAM	Date App. Date Priority	Miner's Inches	In Use	NAME OF DITCH (Water Delivered By)	No.	R/F	P/G/S	Present Irr. Acres	Irrigable Acres
*See Assn.		Bitterroot River				Republican	3			.9	0

NOTE: R—Denotes Regular Irrigation. F—Flood Irrigation. P—Water diverted by means of pumping. G—Water diverted by gravity. S—Stored Water.

Condition of System Good Topography Valley River Basin

Adequate Supply: Yes X No Explain

Remarks * Lennie Smith is signed up for .9 acres under the Ravalli Water Users Association.

Also in: Plat No. Twp. Rge.	Plat No. Twp. Rge.	Plat No. Twp. Rge.
Plat No. Twp. Rge.	Plat No. Twp. Rge.	Plat No. Twp. Rge.

Information From:

Geo. Smith

F-1-A

County Ravalli

STATE OF MONTANA
STATE ENGINEERS OFFICE
Water Resources Survey

T 6N R 20W Plat No. 16

Farm Checked: Date 4-26-57

Photo No. 2R-29

By D. Pouliot, P. Peters, & H. Carpenter
Daly Acres Tract - lot pt 15, Blk 2

Legal Land Owner Otto & Irene Solettoser Address

Operator Same Address

Water is deliverd by:— 1. Private System; 2. Ditch Company; 3. State Project; 4. Federal Project; 5. Irrigation District

If under Ditch Company, Irrigation District, or Government Project, state the number of shares or inches, acre feet, as the case may be in said system

App. No. Decree No.	NAME OF APPROPRIATOR TO WHOM DECREED	NAME OF STREAM	Date App. Date Priority	Miner's Inches	In Use	NAME OF DITCH (Water Delivered By)	No.	R/F	P/G/S	Present Irr. Acres	Irrigable Acres
*See Assn.											
Rights		Bitterroot River				Republican Ditch	3	R		.53	0

NOTE: R—Denotes Regular Irrigation. F—Flood Irrigation. P—Water diverted by means of pumping. G—Water diverted by gravity. S—Stored Water.

Condition of System Good Topography River Bench River Basin

Adequate Supply: Yes X No Explain

Remarks *Otto & Irene Solettoser are signed up for .53 acres under the Ravalli Water Users Association.

Also in: Plat No. Twp. Rge.	Plat No. Twp. Rge.	Plat No. Twp. Rge.
Plat No. Twp. Rge.	Plat No. Twp. Rge.	Plat No. Twp. Rge.

Information From:

Field Survey

F-1-A

County Ravalli

STATE OF MONTANA
STATE ENGINEERS OFFICE
Water Resources Survey

T 6N R 20W Plat No 16

Farm Checked: Date 4-25-57

Photo No 2P-29

By D. Pouliot, P. Peters, & H. Carpenter

Daly Acres Tract - lot pt 5, Blk 3

Legal Land Owner George A. Stephens Address

Operator Same Address

Water is deliverd by:- 1. Private System; 2. Ditch Company; 3. State Project; X 4. Federal Project, 5. Irrigation District

If under Ditch Company, Irrigation District, or Government Project, state the number of shares or inches, acre feet, as the case may be in said system

App. No. Decree No.	NAME OF APPROPRIATOR TO WHOM DECREED	NAME OF STREAM	Date App. Date Priority	Miner's Inches	In Use	NAME OF DITCH (Water Delivered By)	No.	R/F	P/G/S	Present Irr. Acres	Irrigable Acres
*See Assn.											
Rights		Bitterroot River				Republican Ditch	3	R		2	0

NOTE: R—Denotes Regular Irrigation. F—Flood Irrigation. P—Water diverted by means of pumping. G—Water diverted by gravity, S—Stored Water.

Condition of System Good Topography River Bench River Basin

Adequate Supply: Yes X No Explain

Remarks *George & Wava Stephens are signed up for 2 acres under the Ravalli Water Users Association.

Also in: Plat No. Twp. Rge.	Plat No. Twp. Rge.	Plat No. Twp. Rge.
Plat No. Twp. Rge.	Plat No. Twp. Rge.	Plat No. Twp. Rge.

Information From:

Field Survey

F-1-A

County Ravalli

STATE OF MONTANA
STATE ENGINEERS OFFICE
Water Resources Survey

T. 6N R. 20W Plat No. 16

Farm Checked: Date 5-7-57

Photo No. 2P-29

By H. Carpenter and D. Pouliot

Daly Acres Tract - Lots pt 8 - Pt 9, Blk 1

Legal Land Owner Chas. & Beth Talbot Address

Operator Address

Water is deliverd by:— 1. Private System; 2. Ditch Company; 3. State Project; X 4. Federal Project; 5. Irrigation District

If under Ditch Company, Irrigation District, or Government Project, state the number of shares or inches, acre feet, as the case may be in said system

App. No. Decree No.	NAME OF APPROPRIATOR TO WHOM DECREED	NAME OF STREAM	Date App. Date Priority	Miner's Inches	In Use	NAME OF DITCH (Water Delivered By)	No.	R/F	P/G/S	Present Irr. Acres	Irrigable Acres
*See Assn. Rights		Bitterroot River				Hedge Ditch	3			2	0

NOTE: R—Denotes Regular Irrigation. F—Flood Irrigation. P—Water diverted by means of pumping. G—Water diverted by gravity. S—Stored Water.

Condition of System Good Topography Valley Piver Basin

Adequate Supply: Yes x No Explain

Remarks * Charles Talbot is signed up for 2 acres under the Ravalli Water Users Association.

Also in: Plat No. Twp. Rge.	Plat No. Twp. Rge.	Plat No. Twp. Rge.
Plat No. Twp. Rge.	Plat No. Twp. Rge.	Plat No. Twp. Rge.

Information From:

Geo. Smith

F-1-A

County Ravalli

STATE OF MONTANA
STATE ENGINEERS OFFICE
Water Resources Survey

T. 6N R. 20W Plat No. 16

Farm Checked: Date 4-26-57

Photo No. 2P-29

By D. Pouliot, P. Peters, & H. Carpenter

Daly Acres Tract - Part lot 8, Blk 3

Legal Land Owner Harvey Thronber Address

Operator Same Address

Water is deliverd by:— 1. Private System; 2. Ditch Company; 3. State Project; 4. Federal Project; 5. Irrigation District

If under Ditch Company, Irrigation District or Government Project, state the number of shares or inches, acre feet, as the case may be in said system

App. No. Decree No.	NAME OF APPROPRIATOR TO WHOM DECREED	NAME OF STREAM	Date App. Date Priority	Miner's Inches	In Use	NAME OF DITCH (Water Delivered By)	No.	R/F	P/G/S	Present Irr. Acres	Irrig Ac
*See Assn.											
Rights		Bitterroot River				Republican	3	R		5	0

NOTE: R—Denotes Regular Irrigation. F—Flood Irrigation. P—Water diverted by means of pumping. G—Water diverted by gravity. S—Stored Water.

Condition of System Good Topography River Bench River Basin

Adequate Supply: Yes X No Explain

Remarks *Harvey Thornber is signed up for 5 acres under the Ravalli Water Users Association.

Also in: Plat No. Twp. Rge.	Plat No. Twp. Rge.	Plat No. Twp. Rge.
Plat No. Twp. Rge.	Plat No. Twp. Rge.	Plat No. Twp. Rge.

Information From:

Field Survey

F-1-A

County Ravalli

STATE OF MONTANA
STATE ENGINEERS OFFICE
Water Resources Survey

T. 6N. R. 20W. Plat No. 16

Farm Checked: Date 4-26-57

Photo No. 2P-29

By D. Pouliot, P. Peters, H. Carpenter

Daly Acres Tract - Part Lot 4, Blk 3

Legal Land Owner E. E. & Marian Vollman Address

Operator Same Address

Water is deliverd by:— 1. Private System; 2. Ditch Company; 3. State Project; X 4. Federal Project; 5. Irrigation District

If under Ditch Company, Irrigation District, or Government Project, state the number of shares or inches, acre feet, as the case may be in said system

App. No. Decree No.	NAME OF APPROPRIATOR TO WHOM DECREED	NAME OF STREAM	Date App. Date Priority	Miner's Inches	In Use	NAME OF DITCH (Water Delivered By)	No.	R/F	P/G/S	Present Irr. Acres	Irrigable Acres
*See Assn. Rights		Bitterroot River				Republican	3	R		.45	0

NOTE: R—Denotes Regular Irrigation. F—Flood Irrigation. P—Water diverted by means of pumping. G—Water diverted by gravity. S—Stored Water.

Condition of System Good Topography River Bench River Basin

Adequate Supply: Yes x No Explain

Remarks *E. E. & Marian Vollman are signed up for .45 acres under the Ravalli Water Users Association.

Also in: Plat No. Twp. Rge.	Plat No. Twp. Rge.	Plat No. Twp. Rge.
Plat No. Twp. Rge.	Plat No. Twp. Rge.	Plat No. Twp. Rge.

Information From:

Field Survey

F.I.A.

County Ravalli

STATE OF MONTANA
STATE ENGINEERS OFFICE
Water Resources Survey

T 6N R 20W Plat No 16

Farm Checked: Date 4-25-57

Photo No 2P-29

By D. Pouliot, P. Peters, & H. Carpenter
Daly Acres Tract - lot pt 5, Blk 3

Legal Land Owner Allen & Minnie Webb Address

Operator Same Address

Water is deliverd by:— 1. Private System; 2. Ditch Company; 3. State Project; 4. Federal Project; 5. Irrigation District

If under Ditch Company, Irrigation District, or Government Project, state the number of shares or inches, acre feet, as the case may be in said system

App. No. Decree No.	NAME OF APPROPRIATOR TO WHOM DECREED	NAME OF STREAM	Date App. Date Priority	Miner's Inches	In Use	NAME OF DITCH (Water Delivered By)	No.	R/F	P/G/S	Present Irr. Acres	Irrigable Acres
*See Assn. Rights		Bitterroot River				Republican Ditch	3	R		.50	0

NOTE: R—Denotes Regular Irrigation. F—Flood Irrigation. P—Water diverted by means of pumping. G—Water diverted by gravity. S—Stored Water.

Condition of System Good Topography River Bench River Basin

Adequate Supply: Yes X No Explain

Remarks * Allen Webb is signed up for .5 acres under the Ravalli Water Users Association.

Also in: Plat No Twp Rge | Plat No Twp Rge | Plat No Twp Rge
Plat No Twp Rge | Plat No Twp Rge | Plat No Twp Rge

Information From:
Field Survey

F-1-A

County Ravalli

STATE OF MONTANA
STATE ENGINEERS OFFICE
Water Resources Survey

T. 6N R. 20W Plat No. 16

Farm Checked: Date 5-7-57

Photo No. 2P-29

By H. Carpenter & D. Poulin

Daly Acres Tract - P. Lot 10, Blk 2

Legal Land Owner A. A. and Mary Wegner Address Hamilton, Montana

Operator Address

Water is deliverd by:— 1. Private System; 2. Ditch Company; 3. State Project; 4. Federal Project; 5. Irrigation District

If under Ditch Company, Irrigation District, or Government Project, state the number of shares or inches, acre feet, as the case may be in said system

App. No. Decree No.	NAME OF APPROPRIATOR TO WHOM DECREED	NAME OF STREAM	Date App. Date Priority	Miner's Inches	In Use	NAME OF DITCH (Water Delivered By)	No.	R/F	P/G/S	Present Irr. Acres	Irrigable Acres
*See Assn.		Bitterroot River				Republican Ditch	3			.23	0

NOTE: R—Denotes Regular Irrigation. F—Flood Irrigation. P—Water diverted by means of pumping. G—Water diverted by gravity. S—Stored Water.

Condition of System Good Topography Valley River Basin

Adequate Supply: Yes X No Explain

Remarks * A. A. Wegner is signed up for .23 acres under the Ravalli Water Users Association.
Also in Hamilton Heights

Also in: Plat No. Twp. Rge.	Plat No. Twp. Rge.	Plat No. Twp. Rge.
Plat No. Twp. Rge.	Plat No. Twp. Rge.	Plat No. Twp. Rge.

Information From:

Geo. Smith

F-1-A

County Ravalli

STATE OF MONTANA

STATE ENGINEERS OFFICE

Water Resources Survey

T. 6N. R. 20W Plat No. 16

Farm Checked: Date 5-7-57

Photo No. 2P 22

By H. Carpenter & D. Pouliot

Daly Acres Tract - lot pt 5, Blk 3

Legal Land Owner Albert (Dudley) & Anne Wolpert Address

Operator Address

Water is deliverd by:— 1. Private System; 2. Ditch Company; 3. State Project; X 4. Federal Project; 5. Irrigation District

If under Ditch Company, Irrigation District, or Government Project, state the number of shares or inches, acre feet, as the case may be in said system

App. No. Decree No.	NAME OF APPROPRIATOR TO WHOM DECREED	NAME OF STREAM	Date App. Date Priority	Miner's Inches	In Use	NAME OF DITCH (Water Delivered By)	No.	R/F	P/G/S	Present Irr. Acres	Irrigable Acres
*See Assn. Rights		Bitterroot River				Republican Ditch	3			.45	0

NOTE: R—Denotes Regular Irrigation. F—Flood Irrigation. P—Water diverted by means of pumping. G—Water diverted by gravity. S—Stored Water.

Condition of System Good Topography Valley River Basin

Adequate Supply: Yes x No Explain

Remarks * Albert (Dudley) Walpert is signed up for .45 acres under the Ravalli Water Users Association.

Also in: Plat No. Twp. Rge.	Plat No. Twp. Rge.	Plat No. Twp. Rge.
Plat No. Twp. Rge.	Plat No. Twp. Rge.	Plat No. Twp. Rge.

Information From:

Geo. Smith

F-1-A

County Ravalli

STATE OF MONTANA
STATE ENGINEERS OFFICE
Water Resources Survey

T. 6N R. 20W Plat No. 16

Farm Checked: Date 4-25-57

Photo No. 2P-29

By D. Pouliot, P. Peters, & H. Carpenter

Daly Acres Tract - Lots pt 4 - Pt 5, Blk 1

Legal Land Owner Albert & Jane Yack Address

Operator Mark Sorenson & Cora McCormick Address Hamilton, Montana

Water is deliverd by:— 1. Private System; 2. Ditch Company; 3. State Project; X 4. Federal Project; 5. Irrigation District

If under Ditch Company, Irrigation District, or Government Project, state the number of shares or inches, acre feet, as the case may be in said system

App. No. Decree No.	NAME OF APPROPRIATOR TO WHOM DECREED	NAME OF STREAM	Date App. Date Priority	Miner's Inches	In Use	NAME OF DITCH (Water Delivered By)	No.	R/F	P/G/S	Present Irr. Acres	Irrigable Acres
ee Assn.											
Rights		Bitterroot River				Republican Ditch	3	R		1	0

NOTE: R—Denotes Regular Irrigation. F—Flood Irrigation. P—Water diverted by means of pumping. G—Water diverted by gravity. S—Stored Water.

Condition of System Good Topography River Bench River Basin

Adequate Supply: Yes x No Explain

Remarks * Albert Yack is signed up for 1 acre under the Ravalli Water Users Association.

Also in:								
Plat No.	Twp.	Rge.	Plat No.	Twp.	Rge.	Plat No.	Twp.	Rge.
Plat No.	Twp.	Rge.	Plat No.	Twp.	Rge.	Plat No.	Twp.	Rge.

Information From:

Field Survey

F-1-A

County Ravalli

Farm Checked: Date

By D. Pouliot & H. Carpenter

STATE OF MONTANA
STATE ENGINEERS OFFICE
Water Resources Survey

T. 6N R. 20W Plat No. 16

Photo No. 3P-34

Legal Land Owner Rene & Pansy Davidson Address

Operator Joe Santobena - Buying Address Corvallis, Montana - Rt. #1

Water is deliverd by:— 1. Private System; X 2. Ditch Company; 3. State Project; 4. Federal Project; 5. Irrigation District;

If under Ditch Company, Irrigation District, or Government Project, state the number of sharos or inches, acre feet, as the case may be in said system

App. No. Decree No.	NAME OF APPROPRIATOR TO WHOM DECREED	NAME OF STREAM	Date App. Date Priority	Miner's Inches	In Use	NAME OF DITCH (Water Delivered By)	No.	R/F	P/G/S	Present Irr. Acres	Irrigable Acres
D-1178	Ada Boucher	Willow Creek	6-1-62	30	15						
			6-9-88	10	5						
			7-1-91	20	10						
			6-9-99	36	18	Rock Ditch	1	R		69	0
D-1221	John B. Watts	Willow Creek	6-1-60	104	10	Rock Creek	1	R			
See Dist.		Bitterroot River				B. R. I. D.	4/5	R		14	0

NOTE: R—Denotes Regular Irrigation. F—Flood Irrigation. P—Water diverted by means of pumping. G—Water diverted by gravity. S—Stored Water.

Condition of System Good Topography Bench River Basin Columbia River, Willow Creek, Rock Creek, Como Lake

Adequate Supply: Yes X No Explain

Remarks Rene & Pansy Davidson are signed up for 14.3 acres under the Bitterroot Irrigation District.

Also in: Plat No. Twp. Rge.	Plat No. Twp. Rge.	Plat No. Twp. Rge.
Plat No. Twp. Rge.	Plat No. Twp. Rge.	Plat No. Twp. Rge.

Information From:

Geo. Gates

Rene + Ponsy Baudoin

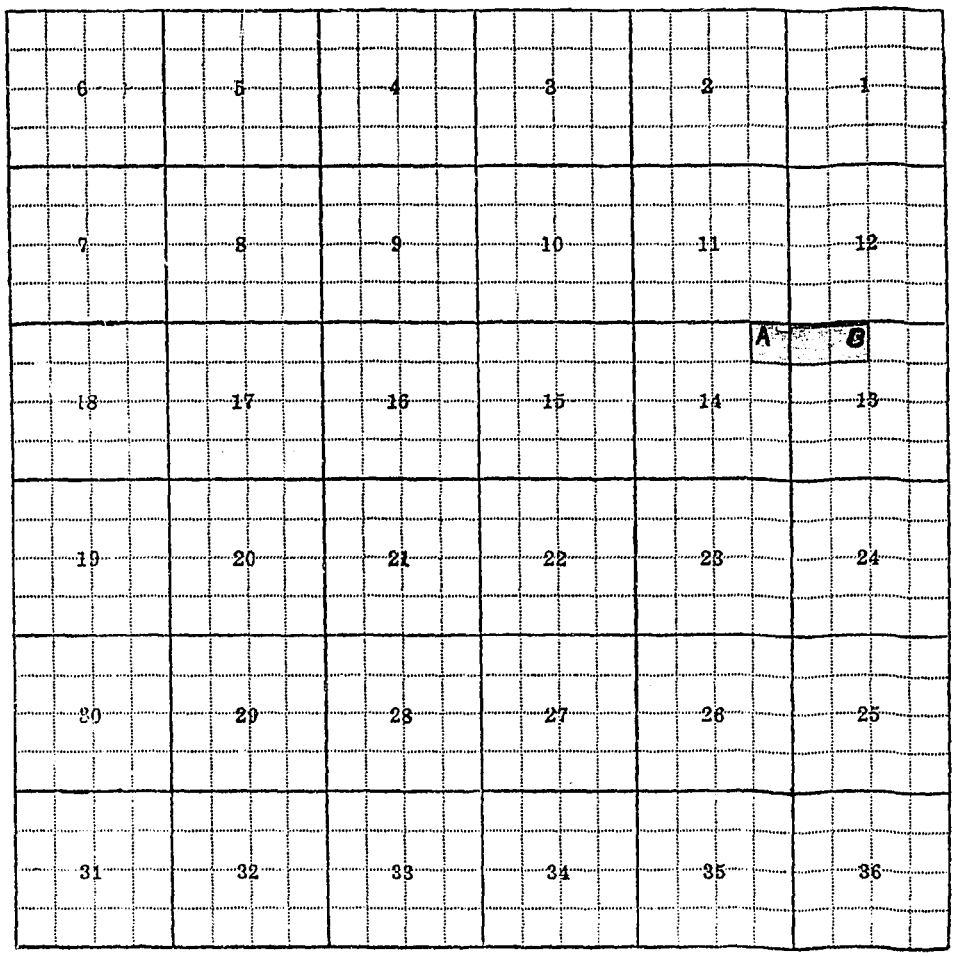

13=B, 14=A

F-1-A

County Ravalli

Farm Checked: Date 7-24-57

By Dave Pouliot

STATE OF MONTANA
STATE ENGINEERS OFFICE
Water Resources Survey

T 6N R 20W Plat No. 16

Photo No. 2P-33

Legal Land Owner George & Elizabeth Davis

Operator Same Address Corvallis, Montana

Water is deliverd by:— 1. Private System; X 2. Ditch Company; 3. State Project; 4. Federal Project; 5. Irrigation District

Address

If under Ditch Company, Irrigation District, or Government Project, state the number of shares or inches, acre feet, as the case may be in said system

App. No. Decree No.	NAME OF APPROPRIATOR TO WHOM DECREED	NAME OF STREAM	Date App. Date Priority	Miner's Inches	In Use	NAME OF DITCH (Water Delivered By)	No.	R/F	P/G/S	Present Irr. Acres	Irrigable Acres
Use		Gird Cr. Waste Way									
D-162	W. M. Johnson	Bitterroot River	6-1-99	80	No (Part)	Waste Ditch	1	R		70	0

NOTE: R—Denotes Regular Irrigation. F—Flood Irrigation. P—Water diverted by means of pumping. G—Water diverted by gravity. S—Stored Water.

Condition of System Good Topography Valley

Adequate Supply: Yes X No Explain River Basin Columbia River, Gird Cr. Waste Way

Remarks

Also in: Plat No. Twp. Rge. | Plat No. Twp. Rge. | Plat No. Twp. Rge.
Plat No. Twp. Rge. | Plat No. Twp. Rge. | Plat No. Twp. Rge.

Information From:
Geo. Davis

George + Elizabeth Davis

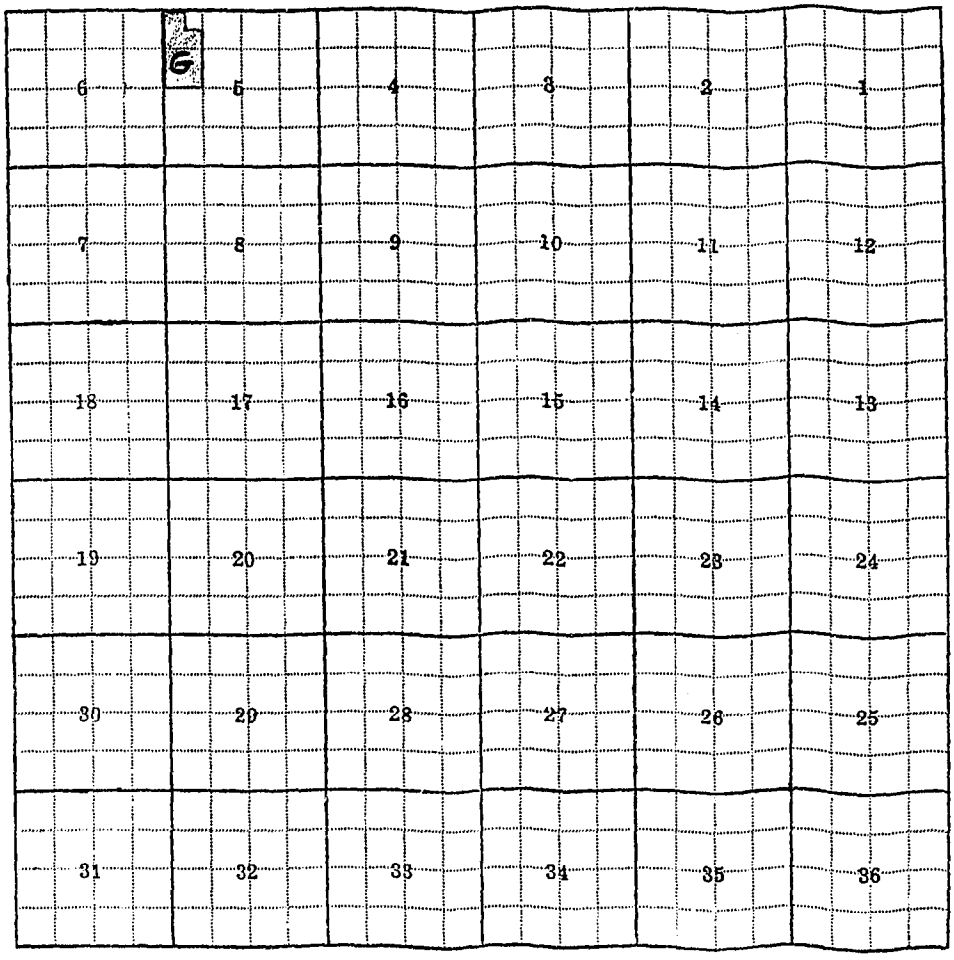

5-6

F-1-A

County Ravalli

STATE OF MONTANA
STATE ENGINEERS OFFICE
Water Resources Survey

T 6N R 20W Plat No. 14

Farm Checked: Date 4-29-57

Photo No. 2P-29

By P. Peter, H. Carpenter & D. Pouliot

Legal Land Owner Thomas Donica Address Hamilton, Montana

Operator Same Address

Water is deliverd by:— 1. Private System; X 2. Ditch Company; 3. State Project; 4. Federal Project; 5. Irrigation District

If under Ditch Company, Irrigation District, or Government Project, state the number of shares or inches, acre feet, as the case may be in said system

App. No. Decree No.	NAME OF APPROPRIATOR TO WHOM DECREED	NAME OF STREAM	Date App. Date Priority	Miner's Inches	In Use	NAME OF DITCH (Water Delivered By)	No.	R/F	P/G/S	Present Irr. Acres	Irrigable Acres
D-796	J. H. Boyd	Skalkaho Creek Doran Lateral #2									
	*	Snake Creek drain & waste	5-1-68	30	Part	Republican D. (Rim D.)	1	R		1.87	0

NOTE: R—Denotes Regular Irrigation. F—Flood Irrigation. P—Water diverted by means of pumping. G—Water diverted by gravity. S—Stored Water.

Condition of System Good Topography Valley River Basin Columbia River, Bitterroot River

Adequate Supply: Yes X No Explain Frey, Donica, Gasvoda use this right equally

Remarks This water decreed from Skalkaho Creek now delivered by the Bitterroot River through Republican and Rim Ditch. (Free Water)
*Skalkaho Creek Water wasted into drain and picked up.

Also in: Plat No. Twp. Rge.	Plat No. Twp. Rge.	Plat No. Twp. Rge.
Plat No. Twp. Rge.	Plat No. Twp. Rge.	Plat No. Twp. Rge.

Information From:
Tom Donica

Danica

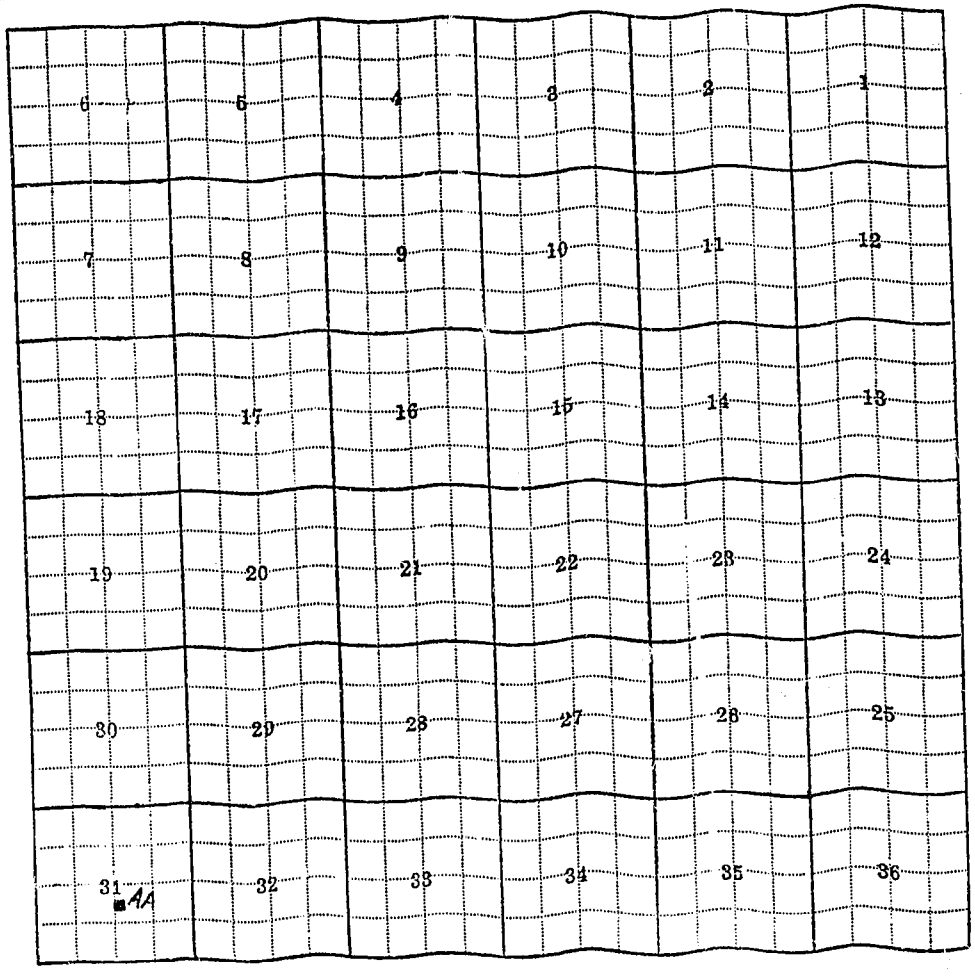
6
5
4
3
2
1
7
8
9
10
11
12
18
17
16
15
14
13
19
20
21
22
23
24
30
29
28
27
26
25
31 AA
32
33
34
35
36

31-AA

F-1-A

County Ravalli

STATE OF MONTANA
STATE ENGINEERS OFFICE
Water Resources Survey

T 6N R 20W Plat No.

Farm Checked: Date 7-26-57

Photo No. 2F-39

By Dave Pouliot

Legal Land Owner Carl & Pauline Doty Address Corvallis, Montana

Operator Address

Water is deliverd by:— 1. Private System; x 2. Ditch Company; x 3. State Project; 4. Federal Project; 5. Irrigation District

If under Ditch Company, Irrigation District, or Government Project, state the number of shares or inches, acre feet, as the case may be in said system

App. No. Decree No.	NAME OF APPROPRIATOR TO WHOM DECREED	NAME OF STREAM	Date App. Date Priority	Miner's Inches	In Use	NAME OF DITCH (Water Delivered By)	No.	R/F	P/G/S	Present Irr. Acres	Irr
D-145	Corvallis Canal &										
	Water Company	Bitterroot River	1-1-71	5000	2¼	Corvallis Canal	2	R	spr.	140	
Use		Seepage & Slough					1	R	spr.		
D-151	B. M. Goff	Bitterroot River	6-1-99	80	No (Part)						

NOTE: R—Denotes Regular Irrigation. F—Flood Irrigation. P—Water diverted by means of pumping. G—Water diverted by gravity. S—Stored Water.

Condition of System Good Topography River Basin Columbia River, Bitterroot

Adequate Supply: Yes x No Explain Sprinkle irrigate all of land

Remarks Carl & Pauline Doty are signed up for 2¼ shares under the Corvallis Canal & Water Company.

Also in: Plat No. Twp. Rge. | Plat No. Twp. Rge. | Plat No. Twp. Rge.
Plat No. Twp. Rge. | Plat No. Twp. Rge. | Plat No. Twp. Rge.

Information From:
Carl Doty

Carl + Pauline Daly

6	5	4	3	2	1
7	8	9	10	11	12
18	17	16	15	14	13
19	20	21	22	23	24
30	29	28	27	26	25
31	32	33	34	35	36

S-D

F-1-A

County Ravalli

STATE OF MONTANA
STATE ENGINEERS OFFICE
Water Resources Survey

T. 6N. R. 20W. Plat No. 16

Farm Checked: Date 5-8-57

Photo No. 2P-29

By D. Pouliot & H. Carpenter

Legal Land Owner C. B. & Laura A. Dowd Address Hamilton, Montana

Operator Same Address

Water is deliverd by:— 1. Private System; x 2. Ditch Company; 3. State Project; 4. Federal Project; 5. Irrigation District

If under Ditch Company, Irrigation District, or Government Project, state the number of shares or inches, acre feet, as the case may be in said system

App. No. Decree No.	NAME OF APPROPRIATOR TO WHOM DECREED	NAME OF STREAM	Date App. Date Priority	Miner's Inches	In Use	NAME OF DITCH (Water Delivered By)	No.	R/F	P/G/S	Present Irr. Acres	Irrigab Acres
D-820	W. H. Fisk	Skalkaho Cr. Nicol-Hart #1	6-1-65	1½	Yes	Republican (Nichol-Hart #1)	1	R		1	0

NOTE: R—Denotes Regular Irrigation. F—Flood Irrigation. P—Water diverted by means of pumping. G—Water diverted by gravity. S—Stored Water.

Condition of System Good V. Topography Valley River Basin Columbia River, Bitterroot Rive

Adequate Supply: Yes x No Explain

Remarks This water decreed from Skalkaho Creek now delivered by exchange from the Bitterroot River through Republican Ditch. (Free Water)

Also in: Plat No. Twp. Rge.	Plat No. Twp. Rge.	Plat No. Twp. Rge.
Plat No. Twp. Rge.	Plat No. Twp. Rge.	Plat No. Twp. Rge.

Information From:

Courthouse

C.S. Laura A. Dowd

6	5	4	3	2	1
7	8	9	10	11	12
18	17	16	15	14	13
19	20	21	22	23	24
30	29	28	27	26	25
31	32	33	34	35	36

31 - 59

F-1-A

County Ravalli

STATE OF MONTANA
STATE ENGINEERS OFFICE
Water Resources Survey

T. 6N R. 20W Plat No. 16

Farm Checked: Date 7-25-57

Photo No. 2P-31

By D. Pouliot

Legal Land Owner Albert W. Doxey Address

Operator Arthur H. Day Address Corvallis, Montana - Rt. #1

Water is deliverd by:— 1. Private System; 2. Ditch Company; x 3. State Project; 4. Federal Project; 5. Irrigation District

If under Ditch Company, Irrigation District, or Government Project, state the number of shares or inches, acre feet, as the case may be in said system

App. No. Decree No.	NAME OF APPROPRIATOR TO WHOM DECREED	NAME OF STREAM	Date App. Date Priority	Miner's Inches	In Use	NAME OF DITCH (Water Delivered By)	No.	R/F	P/G/S	Present Irr. Acres	Irrigable Acres
D-145	Corvallis Canal &										
	Water Company	Bitterroot River	1-1-71	5000	11/16	Corvallis Canal	2	R		40	0

NOTE: R—Denotes Regular Irrigation. F—Flood Irrigation. P—Water diverted by means of pumping. G—Water diverted by gravity. S—Stored Water.

Condition of System Good Topography Valley River Basin Columbia River, Bitterroot River

Adequate Supply: Yes x No Explain

Remarks Arthur H. Day is signed up for 11/16 shares under the Corvallis Canal & Water Company. Also in Skeels Addition

Also in:	Plat No.	Twp.	Rge.	Plat No.	Twp.	Rge.	Plat No.	Twp.	Rge.
	Plat No.	Twp.	Rge.	Plat No.	Twp.	Rge.	Plat No.	Twp.	Rge.

Information From:

Mr. Linster

Albert [illegible] Joxey

6	5	4	3	2	1
7	8	9	10	11	12
G 18	17	16	15	14	13
19	20	21	22	23	24
30	29	28	27	26	25
31	32	33	34	35	36

18-G

F-1-A

County Ravalli

Farm Checked. Date 5-26-57

By D. Pouliot & H. Carpenter

STATE OF MONTANA
STATE ENGINEERS OFFICE
Water Resources Survey

T 6N R 20W Plat No. 16

Photo No. 2P-29

Legal Land Owner George & Elsie Dickson Address Hamilton, Montana

Operator Same Address

Water is deliverd by:— 1. Private System; 2. Ditch Company; 3. State Project; 4. Federal Project; 5. Irrigation District

If under Ditch Company, Irrigation District, or Government Project, state the number of shares or inches, acre feet, as the case may be in said system

App. No. Decree No.	NAME OF APPROPRIATOR TO WHOM DECREED	NAME OF STREAM	Date App. Date Priority	Miner's Inches	In Use	NAME OF DITCH (Water Delivered By)	No.	R/F	P/G/S	Present Irr. Acres	Irrigable Acres
See Assn.											
Rights		Bitterroot River				Hedge Ditch	3	R		75	0

NOTE: R—Denotes Regular Irrigation. F—Flood Irrigation. P—Water diverted by means of pumping. G—Water diverted by gravity. S—Stored Water.

Condition of System Good Topography Bench River Basin Columbia River, Bitterroot River

Adequate Supply: Yes X No Explain

Remarks * Geo. M. Dickson is signed up for 80 acres under the Ravalli Water Users Association.

Also in: Plat No. Twp. Rge.	Plat No. Twp. Rge.	Plat No. Twp. Rge.
Plat No. Twp. Rge.	Plat No. Twp. Rge.	Plat No. Twp. Rge.

Information From:

Field Survey & Dave Breen

Georgia + Elsie Dickson



29-C

FIA

County Ravalli

STATE OF MONTANA
STATE ENGINEERS OFFICE
Water Resources Survey

T. 6N R. 20W Plat No. 16

Farm Checked Date 5-9-57

Photo No. 2P-164

By D. Pouliot & H. Carpenter

Legal Land Owner* Donald & June Dukelow Address Corvallis, Montana - Rt. #1

Operator Address

Water is deliverd by:— 1. Private System; x 2. Ditch Company; 3. State Project; 4. Federal Project; x 5. Irrigation District x

If under Ditch Company, Irrigation District, or Government Project, state the number of shares or inches, acre feet, as the case may be in said system

App. No. Decree No.	NAME OF APPROPRIATOR TO WHOM DECREED	NAME OF STREAM	Date App. Date Priority	Miner's Inches	In Use	NAME OF DITCH (Water Delivered By)	No.	R/F	P/G/S	Present Irr. Acres	Irrigable Acres
2-1199	J. L. Humble, Jr.	Willow Creek	6-1-62	30	10	Low Ditch	1	F		3	0
"		" "				Rock Ditch	1	F		7	0
*SEE BRID		Bitterroot River				B. R. I. D.	4/5	R		30	0

NOTE: R—Denotes Regular Irrigation. F—Flood Irrigation. P—Water diverted by means of pumping. G—Water diverted by gravity S—Stored Water.

Condition of System Good Topography Bench River Basin Columbia River, Willow Creek, Rock Cr., Como Lake

Adequate Supply: Yes x No Explain

Remarks * Donald & June Dukelow are signed up for 39 acres under the Bitterroot Irrigation District.
*Also in Hamilton Heights.

Also in: Plat No. 16 Twp. 6N Rge. 20W	Plat No. Twp. Rge.	Plat No. Twp. Rge.	Plat No. Twp. Rge.
Plat No. Twp. Rge.	Plat No. Twp. Rge.	Plat No. Twp. Rge.	

Information From:
Geo. Gates

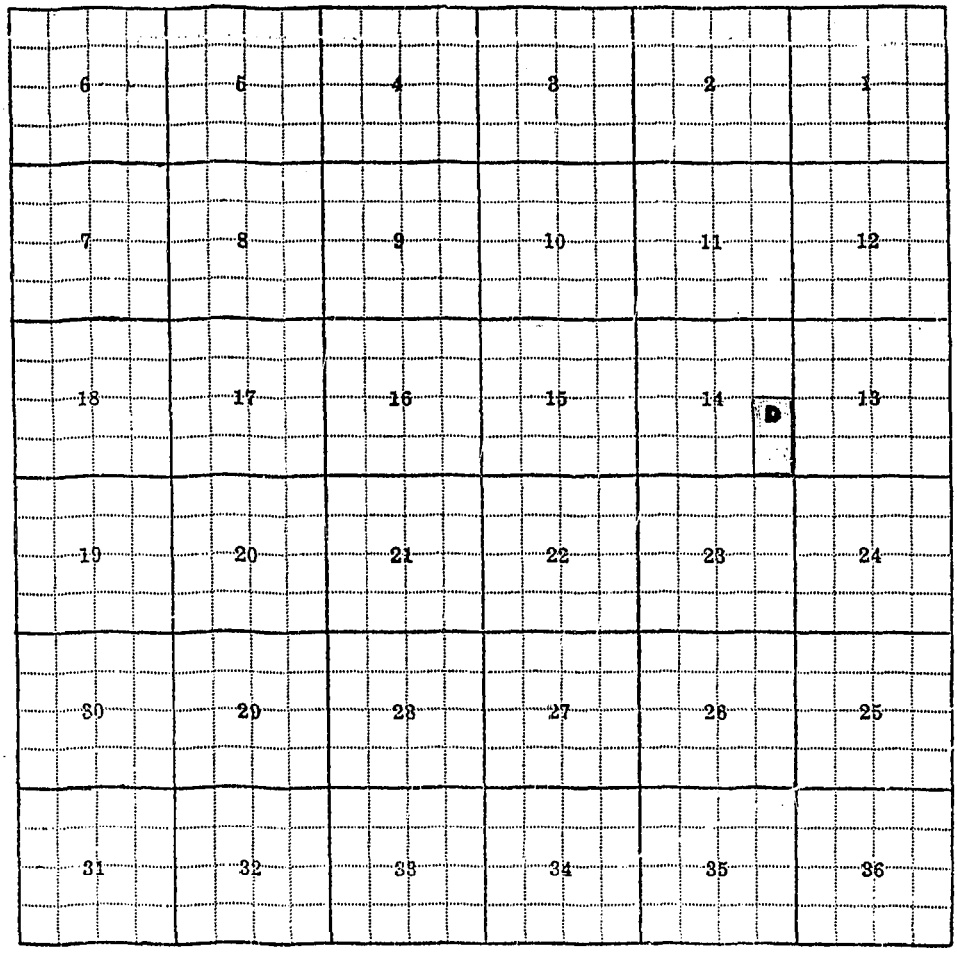
6
5
4
3
2
1
7
8
9
10
11
12
18
17
16
15
14
D
13
19
20
21
22
23
24
30
29
28
27
26
25
31
32
33
34
35
36

14-D

F-1-A

County Ravalli

STATE OF MONTANA

STATE ENGINEERS OFFICE

Water Resources Survey

T 6N R 20W Plat No. 16

Farm Checked: Date 7-25-57

Photo No. 2P-3:2

By Dave Poulint

Legal Land Owner Nelson Duncan Address Corvallis, Montana - Rural Route

Operator Address

Water is deliverd by:— 1. Private System; 2. Ditch Company; 3. State Project; 4. Federal Project; 5. Irrigation District

If under Ditch Company, Irrigation District, or Government Project, state the number of shares or inches, acre feet, as the case may be in said system

App. No. Decree No.	NAME OF APPROPRIATOR TO WHOM DECREED	NAME OF STREAM	Date App. Date Priority	Miner's Inches	In Use	NAME OF DITCH (Water Delivered By)	No.	R/F	P/G/S	Present Irr. Acres	Irrigable Acres
D-145	Corvallis Canal &										
	Water Co.	Bitterroot River	1-1-71	5,000	1 sh.	Corvallis Canal	2	R		20	0

NOTE: R—Denotes Regular Irrigation. F—Flood Irrigation. P—Water diverted by means of pumping. G—Water diverted by gravity. S—Stored Water.

Condition of System Good Topography Valley River Basin Columbia River, Bitterroot River

Adequate Supply: Yes X No Explain

Remarks Nels Duncan is signed up for 1 share under the Corvallis Canal & Water Company.

Also in: Plat No. Twp. Rge.	Plat No. Twp. Rge.	Plat No. Twp. Rge.
Plat No. Twp. Rge.	Plat No. Twp. Rge.	Plat No. Twp. Rge.

Information From:

Mr. Collier

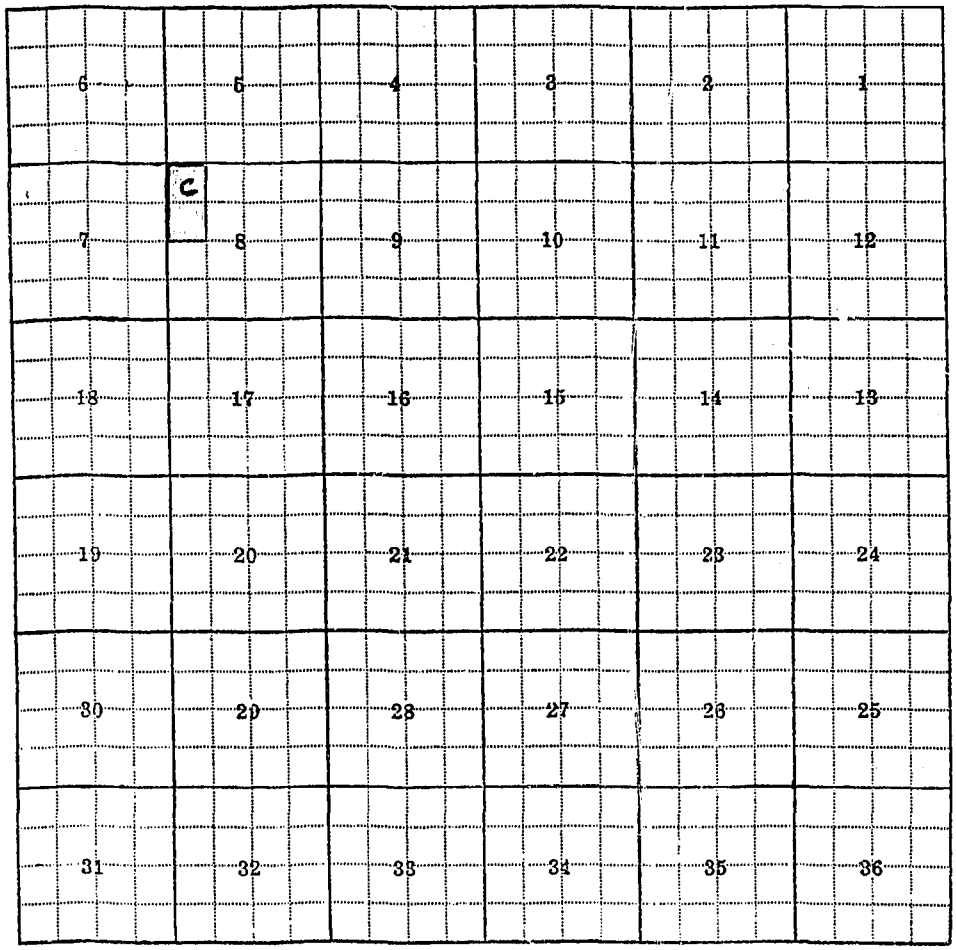
6
5
4
3
2
1
C
7
8
9
10
11
12
18
17
16
15
14
13
19
20
21
22
23
24
30
29
28
27
26
25
31
32
33
34
35
36

8-C

F-1-A

County Ravalli

STATE OF MONTANA
STATE ENGINEERS OFFICE
Water Resources Survey

T 6N R 20W Plat No. 16

Farm Checked: Date 5-11-57

Photo No. 2P-94

By H. Carpenter, D. Pouliot & P. Peter

Legal Land Owner Clarence & Eva Duus Address Hamilton, Montana

Operator Address

Water is deliverd by:— 1. Private System; 2. Ditch Company; 3. State Project; X 4. Federal Project; 5. Irrigation District

If under Ditch Company, Irrigation District, or Government Project, state the number of shares or inches, acre foot, as the case may be in said system

App. No. Decree No.	NAME OF APPROPRIATOR TO WHOM DECREED	NAME OF STREAM	Date App. Date Priority	Miner's Inches	In Use	NAME OF DITCH (Water Delivered By)	No.	R/F	P/G/S	Present Irr. Acres	Irrigable Acres
*See Assn.		Girds Creek				Girds Cr. Standpipe	3	R		35	0
*See Assn.		Skalkaho Cree				Ward Ditch	3	R		55	0

NOTE: R—Denotes Regular Irrigation. F—Flood Irrigation. P—Water diverted by means of pumping. G—Water diverted by gravity. S—Stored Water.

Condition of System Good Topography Bench River Basin Columbia River, Skalkaho Creek,
Adequate Supply: Yes X No Explain Girds Creek
Remarks * Clarence Duus is signed up for 310 acres under the Ravalli Water Users Association.

Also in: Plat No. 19 Twp. 5N Rge. 20W	Plat No. Twp. Rge.	Plat No. Twp. Rge.
Plat No. Twp. Rge.	Plat No. Twp. Rge.	Plat No. Twp. Rge.

Information From:
Joe Wilcox

Clarence + Eva Ross

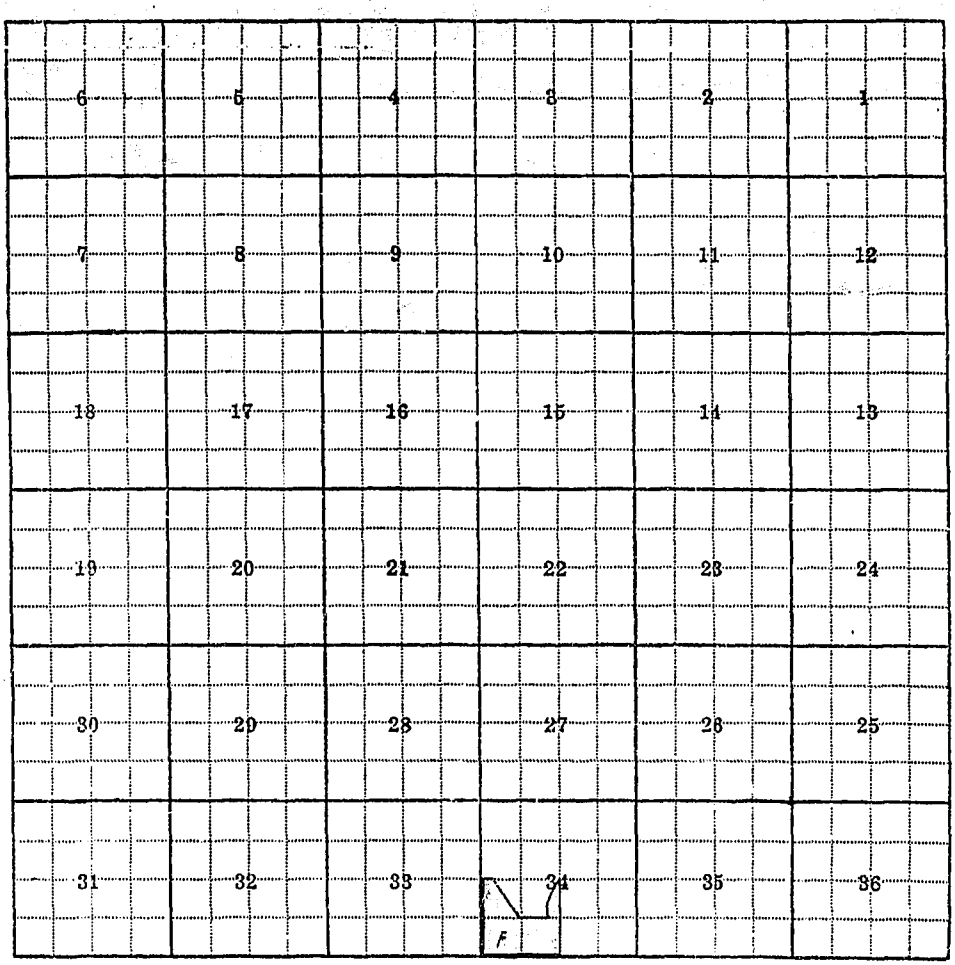

34-F

F-1-A

County Ravalli

STATE OF MONTANA
STATE ENGINEERS OFFICE
Water Resources Survey

T 6N R 20W Plat No. 16

Form Checked: Date 9-7-57

Photo No. 2P-29

By H. Carpenter & Dave Pouliot

Legal Land Owner Steve Encoff Address Hamilton, Montana

Operator Adam Senn Address Hamilton, Montana

Water is deliverd by:— 1. Private System; 2. Ditch Company; 3. State Project; X 4. Federal Project; 5. Irrigation District

If under Ditch Company, Irrigation District, or Government Project, state the number of shares or inches, acre feet, as the case may be in said system

App. No. Decree No.	NAME OF APPROPRIATOR TO WHOM DECREED	NAME OF STREAM	Date App. Date Priority	Miner's Inches	In Use	NAME OF DITCH (Water Delivered By)	No.	R/F	P/G/S	Present Irr. Acres	Irrigable Acres
*See Assn.		Bitterroot River				Republican	3			14	0

NOTE: R—Denotes Regular Irrigation. F—Flood Irrigation. P—Water diverted by means of pumping. G—Water diverted by gravity. S—Stored Water.

Condition of System Good Topography Valley River Basin Columbia River, Bitterroot River

Adequate Supply: Yes X No Explain

Remarks *Steve Encoff is signed up for 14 acres under the Ravalli Water Users Association.

Also in: Plat No. Twp. Rge.	Plat No. Twp. Rge.	Plat No. Twp. Rge.
Plat No. Twp. Rge.	Plat No. Twp. Rge.	Plat No. Twp. Rge.

Information From:
Geo. Smith

Steve Encoff

6	5	4	3	2	1
7	8	9	10	11	12
18	17	16	15	14	13
19	20	21	22	23	24
30	29	28	27	26	25
31	32	33	34	35	36



30-H

F-1-A

County Ravalli

STATE OF MONTANA
STATE ENGINEERS OFFICE
Water Resources Survey

T 6N R 20W Plat No. 16

Farm Checked: Date 5-13-57

Photo No. 2P-94

By P. Peter and D. Pouliot

Legal Land Owner Roy Everson Address Hamilton, Montana

Operator Same Address

Water is deliverd by:— 1. Private System; 2. Ditch Company; 3. State Project; X 4. Federal Project; 5. Irrigation District

If under Ditch Company, Irrigation District, or Government Project, state the number of shares or inches, acre feet, as the case may be in said system

App. No. Decree No.	NAME OF APPROPRIATOR TO WHOM DECREED	NAME OF STREAM	Date App. Date Priority	Miner's Inches	In Use	NAME OF DITCH (Water Delivered By)	No.	R/F	P/G/S	Present Irr. Acres	Irrigable Acres
...ee Assn.		Skalkaho Creek				Ward Ditch	3	R		60	0

NOTE: R—Denotes Regular Irrigation. F—Flood Irrigation. P—Water diverted by means of pumping. G—Water diverted by gravity. S—Stored Water.

Condition of System Good Topography Bench River Basin Columbia River, Skalkaho Creek

Adequate Supply: Yes x No Explain

Remarks * Roy Everson is signed up for 60 acres under the Ravalli Water Users Association.

Also in: Plat No. Twp. Rge.	Plat No. Twp. Rge.	Plat No. Twp. Rge.
Plat No. Twp. Rge.	Plat No. Twp. Rge.	Plat No. Twp. Rge.

Information From:
Joe Wilcox & Roy Everson

Roy Everson

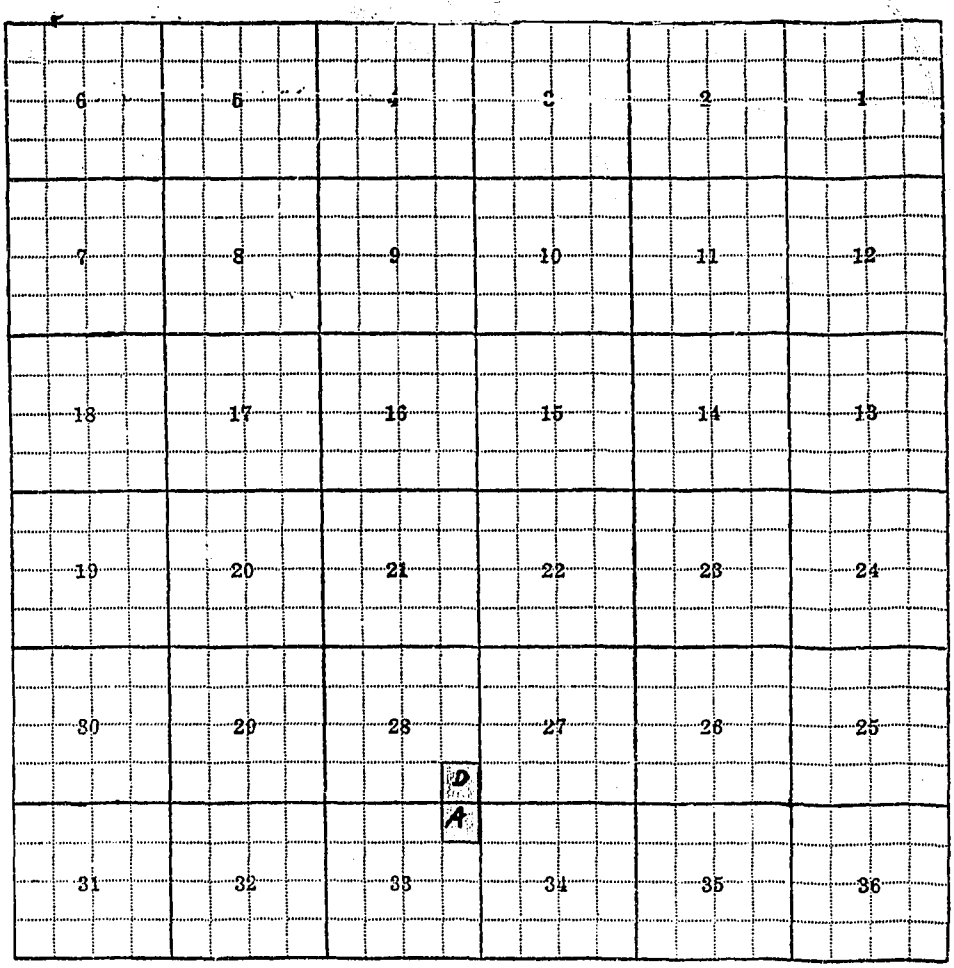

28-D, 33-A

F-1-A

County Ravalli

STATE OF MONTANA
STATE ENGINEERS OFFICE
Water Resources Survey

T. 6N R. 20W Plat No. 16

Farm Checked: Date 5-14-57

Photo No. 2P-29

By D. Pouliot & H. Carpenter

Legal Land Owner Forrest Fay Address Hamilton, Montana

Operator Same Address

Water is deliverd by:— 1. Private System; X 2. Ditch Company; 3. State Project; 4. Federal Project; 5. Irrigation District

If under Ditch Company, Irrigation District, or Government Project, state the number of shares or inches, acre feet, as the case may be in said system

App. No. Decree No.	NAME OF APPROPRIATOR TO WHOM DECREED	NAME OF STREAM	Date App. Date Priority	Miner's Inches	In Use	NAME OF DITCH (Water Delivered By)	No.	R/F	P/G/S	Present Irr. Acres	Irrigable Acres
D-804	Mary Clark	Skalkaho Creek	6-1-65	4½	3	Republican (Nicol-Hart #1)	1	R		2	0

NOTE: R—Denotes Regular Irrigation. F—Flood Irrigation. P—Water diverted by means of pumping. G—Water diverted by gravity. S—Stored Water.

Condition of System Good Topography Valley River Basin Columbia River, Skalkaho Creek

Adequate Supply: Yes X No Explain

Remarks This water decreed from Skalkaho Creek now delivered by exchange from Bitterroot River through Republican Ditch. (Free Water)

Also in: Plat No. Twp. Rge.	Plat No. Twp. Rge.	Plat No. Twp. Rge.
Plat No. Twp. Rge.	Plat No. Twp. Rge.	Plat No. Twp. Rge.

Information From:
Forrest Fay


6
5
4
3
2
1
7
8
9
10
11
12
18
17
16
15
14
13
19
20
21
22
23
24
30
29
28
27
26
25
R
31
32
33
34
35
36

31-R

F-1-A

County Ravalli

STATE OF MONTANA
STATE ENGINEERS OFFICE
Water Resources Survey

T 6N R 20W Plat No 16

Farm Checked: Date 5-11-57

By D. Pouliot, H. Carpenter & P. Peter

Photo No 2P-161

Legal Land Owner* Boni Fileff Address Hamilton, Montana

Operator Same Address

Water is deliverd by:— 1. Private System; 2. Ditch Company; 3. State Project; X 4. Federal Project; 5. Irrigation District

If under Ditch Company, Irrigation District, or Government Project, state the number of shares or inches, acre feet, as the case may be in said system

App. No. Decree No.	NAME OF APPROPRIATOR TO WHOM DECREED	NAME OF STREAM	Date App. Date Priority	Miner's Inches	In Use	NAME OF DITCH (Water Delivered By)	No.	R/F	P/G/S	Present Irr. Acres	Irrigable Acres
See Assn.		Girds Creek				Girds Cr. Studbarn	3	R		55	0
		Girds Creek				Girds Cr. Highline	3	R		6	0

NOTE: R—Denotes Regular Irrigation. F—Flood Irrigation. P—Water diverted by means of pumping. G—Water diverted by gravity. S—Stored Water.

Condition of System Good Topography Bench River Basin Columbia River, Girds Creek

Adequate Supply: Yes X No Explain

Remarks** Boni Fileff is signed up for 70 acres under the Ravalli Water Users Association.

*Also in Charlos Heights Orchards #2

Also in: Plat No 19 Twp 5N Rge 20W; Plat No 21 Twp 4N Rge 21W | Plat No Twp Rge; Plat No Twp Rge | Plat No Twp Rge; Plat No Twp Rge

Information From:
Joe Wilcox

Boni Fileff



34-E

F-1-A

County Ravalli

STATE OF MONTANA
STATE ENGINEERS OFFICE
Water Resources Survey

T. 6N R. 20W Plat No. 16

Farm Checked: Date 7-11-57

Photo No. *2P-90;+2P-91

By D. Foulkrod & H. Carpenter

Legal Land Owner Wayne Flugstad (40 acres) Address Corvallis, Montana

Operator Jack Morris (30 Acres) - Buying Address

Water is deliverd by:— 1. Private System; x 2. Ditch Company; 3. State Project; x 4. Federal Project; 5. Irrigation District

If under Ditch Company, Irrigation District, or Government Project, state the number of shares or inches, acre feet, as the case may be in said system

App. No. Decree No.	NAME OF APPROPRIATOR TO WHOM DECREED	NAME OF STREAM	Date App. Date Priority	Miner's Inches	In Use	NAME OF DITCH (Water Delivered By)	No.	R/F	P/G/S	Present Irr. Acres	Irrigable Acres
*See Assn.		Bitterroot River				Hedge (RWUA)	3	R		21*	0
A-825	James A. Strange	Pine Gulch (Now Cow or Chief Baptiste Creek)	11-15-92	all waste	Yes	Flugstad Ditch	E/1	R		8*	0
See Assn.		Bitterroot River				Republican Ditch	F	R		10*	0
See Assn.		Bitterroot River				Hedge	3	R)			
A-1600	Benj. Strange et al	Seepage, waste, drain	10-23-95		Yes		1	R)		60+	0
A-825	James A. Strange	Pine Gulch (Now Cow or Chief Baptiste Creek)	11-15-92	all waste	Yes		1	R)			
D-1189	P. M. Flugstead	Willow Creek	6-1-82	30	No						
Use	P. M. Flugstead	Cow Creek	1885	100	Yes						

NOTE: R—Denotes Regular Irrigation. F—Flood Irrigation. P—Water diverted by means of pumping. G—Water diverted by gravity. S—Stored Water.

Condition of System Good Topography Bench & Bottom River Basin Columbia River, Bitterroot River, Cow Creek

Adequate Supply: Yes x No Explain

Remarks *Flubstad owns

+Morris owns

** Wayne Flugstad is signed up for 21 A.F. in Hedge and 14 miner's inches (Free Water) in Pine Gulch or Cow Creek (Republican) under the Ravalli Water Users Association.

Use Right - 1885 Cow Creek - 100 miner's inches.

Also in: Plat No. Twp. Rge.	Plat No. Twp. Rge.	Plat No. Twp. Rge.
Plat No. Twp. Rge.	Plat No. Twp. Rge.	Plat No. Twp. Rge.

Information From:

Mr. Flugstad

Wayne Flugstad

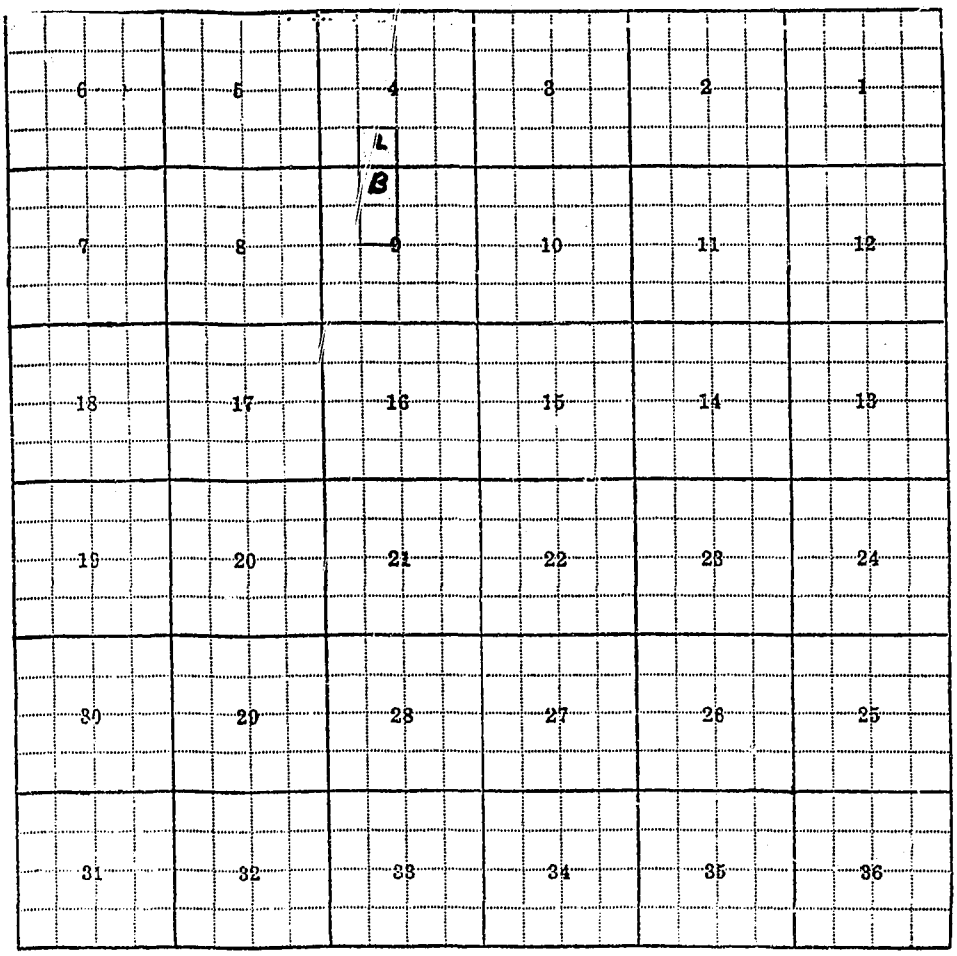

4-L, 9-B

4-L Wayne Flugstad

9-B Jack Morris

F-1-A

County Ravalli

Farm Checked: Date 6-6-57

By H. Carpenter & D. Pouliot

STATE OF MONTANA

STATE ENGINEERS OFFICE

Water Resources Survey

T 6N R 20W Plat No. 16

Photo No. 3P-34

Legal Land Owner John M. Foley Address Corvallis, Montana - Rt. #1

Operator Address

Water is deliverd by:— 1. Private System; X 2. Ditch Company; 3. State Project; 4. Federal Project; 5. Irrigation District

If under Ditch Company, Irrigation District, or Government Project, state the number of shares or inches, acre feet, as the case may be in said system

App. No. Decree No.	NAME OF APPROPRIATOR TO WHOM DECREED	NAME OF STREAM	Date App. Date Priority	Miner's Inches	In Use	NAME OF DITCH (Water Delivered By)	No.	R/F	P/G/S	Present Irr. Acres	Irrig Ac
A-1178	Ada Boucher	Willow Creek	6-1-62	30	15	Low Ditch (Neaves-Boucher)	1	R		20	0
D-1179	James Boucher	Willow Creek	1-1-03	60	high water	Low Ditch(Neaves- Boucher)	1	R		40	0
Forest Permit	John M. Foley	Gleason Lake	6-2-47		Yes						
*A-1229	Simon, Sage & G. G. Lockwood	Willow Creek	6-9-99	300							

NOTE: R—Denotes Regular Irrigation. F—Flood Irrigation. P—Water diverted by means of pumping. G—Water diverted by gravity. S—Stored Water.

Condition of System Good Topography Bench River Basin Columbia River, Willow Creek

Adequate Supply: Yes X No Explain

Remarks *This water is stored in Gleason Lake.

Also in: Plat No. 17 Twp. 6N Rge. 19W	Plat No. Twp. Rge.	Plat No. Twp. Rge.
Plat No. 19 Twp. 5N Rge. 20W	Plat No. Twp. Rge.	Plat No. Twp. Rge.

Information From: Mr. Foley

John M. Foley



12-F

F-1-A

County Ravalli

STATE OF MONTANA
STATE ENGINEERS OFFICE
Water Resources Survey

T. 6N R 20W Plat No. 16

Farm Checked: Date 4-29-57

Photo No. 2P-29

By P. Peter, H. Carpenter and D. Pouliot

Legal Land Owner John & Emma Freeze Address Hamilton, Montana

Operator Same Address

Water is deliverd by:— 1. Private System; X 2. Ditch Company; 3. State Project; 4. Federal Project; 5. Irrigation District

If under Ditch Company, Irrigation District, or Government Project, state the number of shares or inches, acre feet, as the case may be in said system

App. No. Decree No.	NAME OF APPROPRIATOR TO WHOM DECREED	NAME OF STREAM	Date App. Date Priority	Miner's Inches	In Use	NAME OF DITCH (Water Delivered By)	No.	R/F	P/G/S	Present Irr. Acres	Irrigable Acres
D-827	D. P. Freeze	Skalkaho Cr. Nicol-Hart									
		#2	5-1-68	4½	Yes	Republican-Doran #2	1	R		3	0
* See Assn.											
Rights		Bitterroot River				Republican (Rim)	3	R		20	0
A-1551	John P. & Emma F Freeze	Seepage, Waste, Drain	10-15-49	All	Stock						

NOTE: R—Denotes Regular Irrigation. F—Flood Irrigation. P—Water diverted by means of pumping. G—Water diverted by gravity. S—Stored Water.

Condition of System Good Topography Valley River Basin Columbia River, Bitterroot River

Adequate Supply: Yes X No Explain

Remarks * John & Emma Freeze are signed up for 18 acres flat under the Ravalli Water Users Association.
D-827 - This water decreed from Skalkaho Creek now delivered by exchange from Bitterroot River through Republican Ditch. (Free Water)

Also in: Plat No. Twp. Rge.	Plat No. Twp. Rge.	Plat No. Twp. Rge.
Plat No. Twp. Rge.	Plat No. Twp. Rge.	Plat No. Twp. Rge.

Information From:
John Freeze

Joan + Emma Freeze

6	5	4	3	2	1
7	8	9	10	11	12
18	17	16	15	14	13
19	20	21	22	23	24
30 E C	29	28	27	26	25
31 AD	32	33	34	35	36

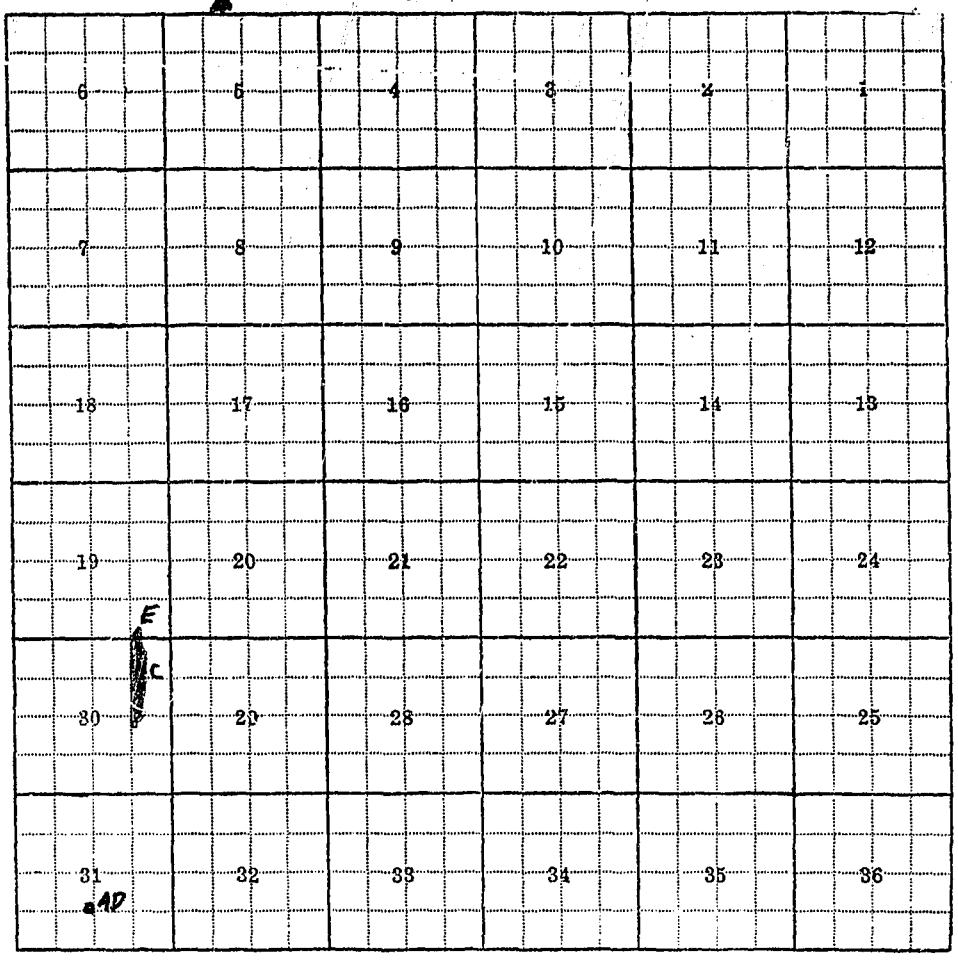

19-E, 30-C, 31-AD

F-1-A

County Ravalli

STATE OF MONTANA
STATE ENGINEERS OFFICE
Water Resources Survey

T 6N R 20W Plat No. 16

Farm Checked: Date 4-28-57

Photo No. 2P-29

By P. Peter, D. Pouliot, H. Carpenter

Legal Land Owner Bertha & Joseph Frey Address Hamilton, Montana

Operator Same Address

Water is deliverd by:— 1. Private System: x 2. Ditch Company; 3. State Project; 4. Federal Project; 5. Irrigation District

If under Ditch Company, Irrigation District, or Government Project, state the number of shares or inches, acre feet, as the case may be in said system

App. No. Decree No.	NAME OF APPROPRIATOR TO WHOM DECREED	NAME OF STREAM	Date App. Date Priority	Miner's Inches	In Use	NAME OF DITCH (Water Delivered By)	No.	R/F	P/G/S	Present Irr. Acres	Irrigable Acres
D-796	J. H. Boyd	Skalkaho Creek	5-1-68	30	Part	(Doran Lateral #2)					
						Republican	1	R		3	0
D-868	Julia Lowney	Skalkaho Creek	5-1-66	15	5						

NOTE: R—Denotes Regular Irrigation. F—Flood Irrigation. P—Water diverted by means of pumping. G—Water diverted by gravity. S—Stored Water.

Condition of System Good Topography River Basin Columbia River, Bitterroot River

Adequate Supply: Yes x No Explain Frey, Donica, Gasvoda use this right equally.

Remarks Decreed from Skalkaho Creek delivered from Bitterroot River by exchange. (Free Water)

Also in Plat No. Twp. Rge.	Plat No. Twp. Rge.	Plat No. Twp. Rge.
Plat No. Twp. Rge.	Plat No. Twp. Rge.	Plat No. Twp. Rge.

Information From:
Frey

Bernard Joseph Frey

6	5	4	3	2	1
7	8	9	10	11	12
18	17	16	15	14	13
19	20	21	22	23	24
30	29	28	27	26	25
31 Z	32	33	34	35	36



31-Z

P-1-A

County Ravalli

STATE OF MONTANA
STATE ENGINEERS OFFICE
Water Resources Survey

T 6N R 20W Plat No. 16

Farm Checked: Date 5-23-57

Photo No. 2P-29

By H. Carpenter & George Tate

Legal Land Owner Chas. & Voe Fulton Address Hamilton, Montana

Operator Address

Water is deliverd by:— 1. Private System; X 2. Ditch Company; 3. State Project; 4. Federal Project; 5. Irrigation District

If under Ditch Company, Irrigation District, or Government Project, state the number of shares or inches, acre feet, as the case may be in said system

App. No. Decree No.	NAME OF APPROPRIATOR TO WHOM DECREED	NAME OF STREAM	Date App. Date Priority	Miner's Inches	In Use	NAME OF DITCH (Water Delivered By)	No.	R/F	P/G/S	Present Irr. Acres	Irrigable Acres
1-935	Olive & Lottie Rennix	Skalkaho Creek	5-1-72	36	1.14	Republican-Nicol-Hart #1	1	R		.76	0

NOTE: R—Denotes Regular Irrigation. F—Flood Irrigation. P—Water diverted by means of pumping. G—Water diverted by gravity. S—Stored Water.

Condition of System Good Topography Valley River Basin Columbia River, Bitterroot River

Adequate Supply: Yes X No Explain

Remarks Exchange water (Free)

Also in: Plat No. Twp. Rge.	Plat No. Twp. Rge.	Plat No. Twp. Rge.
Plat No. Twp. Rge.	Plat No. Twp. Rge.	Plat No. Twp. Rge.

Information From:
Harry Linn- Courthouse

Chas. Wine Editor

6	5	4	3	2	1
7	8	9	10	11	12
18	17	16	15	14	13
19	20	21	22	23	24
30	29	28	27	26	25
31	32	33	34	35	36

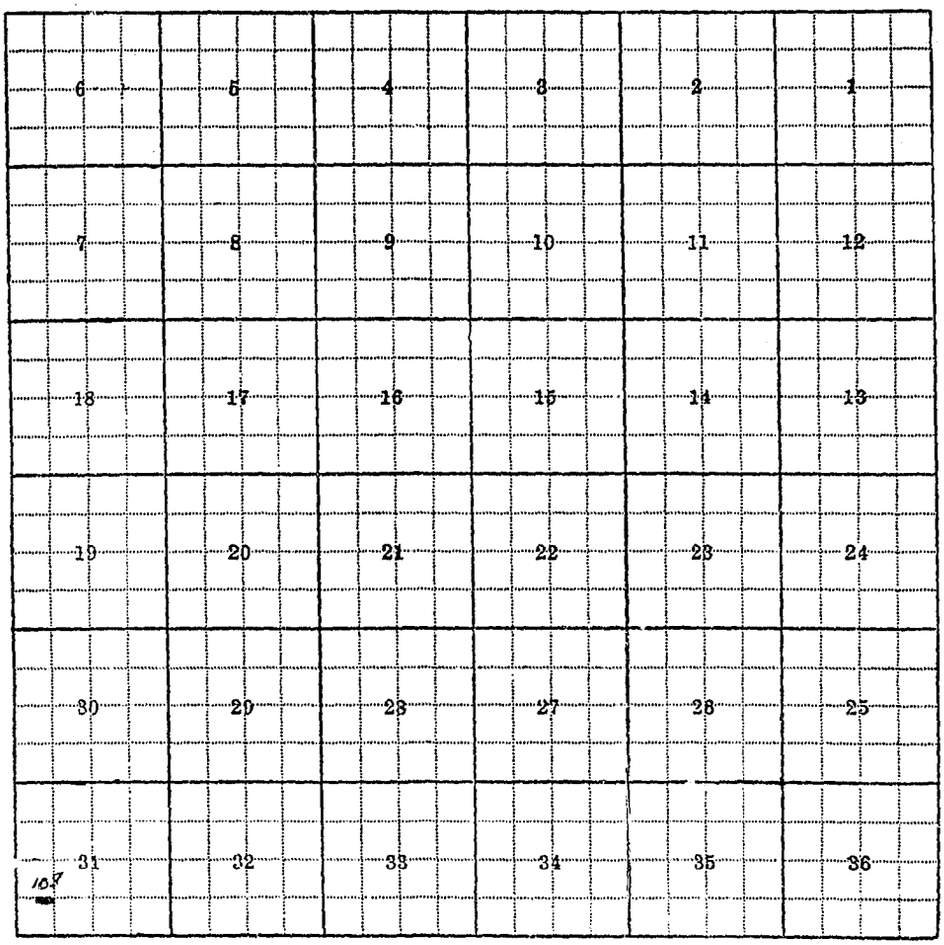

107

31- 108

F-1-A

County Ravalli

STATE OF MONTANA

STATE ENGINEERS OFFICE

Water Resources Survey

T. 6N. R. 20W Plat No. 16

Farm Checked: Date 5-24-57

By D. Foulliot & H. Carpenter

Photo No. 2P-29

Legal Land Owner Thomas C. Gabrielson Address Hamilton, Montana

Operator Same Address

Water is deliverd by:— 1. Private System; X 2. Ditch Company; 3. State Project; 4. Federal Project; 5. Irrigation District

If under Ditch Company, Irrigation District, or Government Project, state the number of shares or inches, acre feet, as the case may be in said system

App. No. Decree No.	NAME OF APPROPRIATOR TO WHOM DECREED	NAME OF STREAM	Date App. Date Priority	Miner's Inches	In Use	NAME OF DITCH (Water Delivered By)	No.	R/F	P/G/S	Present Irr. Acres	Irrigable Acres
D-825	Nelson H. Francis	Skalkaho Creek	3-1-79	1½	Yes	Republican	1	R		1	0

NOTE: R—Denotes Regular Irrigation. F—Flood Irrigation. P—Water diverted by means of pumping. G—Water diverted by gravity. S—Stored Water.

Condition of System Good Topography Valley River Basin Columbia River, Bitterroot River

Adequate Supply: Yes X No Explain

Remarks Exchange Water (Free)

Also in: Plat No.	Twp.	Rge.	Plat No.	Twp.	Rge.	Plat No.	Twp.	Rge.
Plat No.	Twp.	Rge.	Plat No.	Twp.	Rge.	Plat No.	Twp.	Rge.

Information From.

Courthouse -Bk.106-Pg. 541 & Field Survey

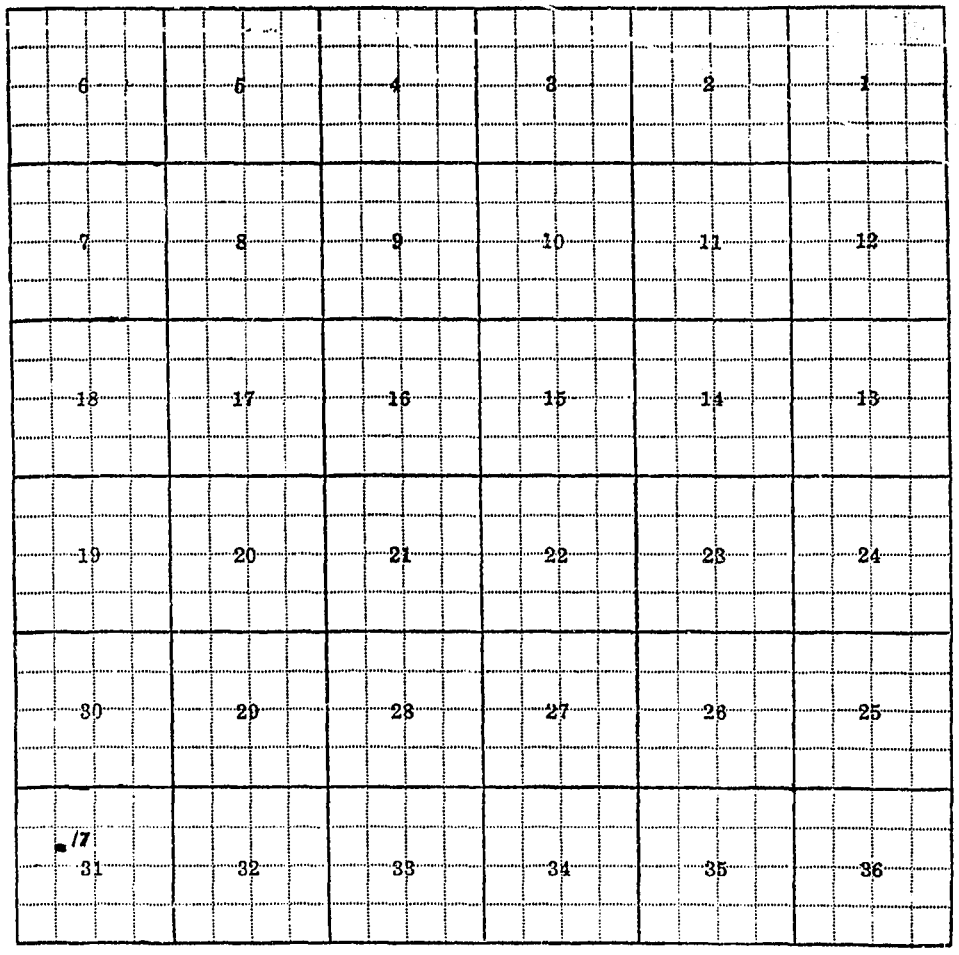
6
5
4
3
2
1
7
8
9
10
11
12
18
17
16
15
14
13
19
20
21
22
23
24
30
29
28
27
26
25
31
32
33
34
35
36

31 - 17

F-1-A

County Ravalli

STATE OF MONTANA
STATE ENGINEERS OFFICE
Water Resources Survey

T 6N R 20W Plat No. 16

Farm Checked: Date 4-22-57

Photo No. 2P-29

By P. Peter, H. Carpenter, D. Pouliot

Legal Land Owner J. M. & Earnesteen Gasvoda Address Hamilton, Montana

Operator Same Address

Water is deliverd by:— 1. Private System; X 2. Ditch Company; 3. State Project; 4. Federal Project; 5. Irrigation District

If under Ditch Company, Irrigation District, or Government Project, state the number of shares or inches, acre feet, as the case may be in said system

App. No. Decree No.	NAME OF APPROPRIATOR TO WHOM DECREED	NAME OF STREAM	Date App. Date Priority	Miner's Inches	In Use	NAME OF DITCH (Water Delivered By)	No.	R/F	P/G/S	Present Irr. Acres	Irrigable Acres
D-796	J. H. Boyd	Skalkaho Creek)									
		Doran Lateral #2)	5-1-68	30	Part	Republican (Rim Ditch)	1	R		17	0
		* Snake Creek drain)									
		and waste)									

NOTE: R—Denotes Regular Irrigation. F—Flood Irrigation. P—Water diverted by means of pumping. G—Water diverted by gravity. S—Stored Water.

Condition of System Good Topography Valley River Basin Columbia River, Bitterroot River

Adequate Supply: Yes x No Explain Erey, Donica, Gasvoda use this right equally.

Remarks This water decreed from Skalkaho Creek. Now delivered by the Bitterroot River through Republican Ditch through the Rim Ditch. (Free Water)

* Skalkaho Creek Water wasted into drain and picked up.

Also in Home Acres Orchard 3#

Also in Wards Cove

Also in: Plat No. 9	Twp. 6N	Rge. 20W	Plat No. 21	Twp. 6N	Rge. 21W	Plat No.	Twp.	Rge.
Plat No. 15	Twp. 6N	Rge. 21W	Plat No.	Twp.	Rge.	Plat No.	Twp.	Rge.

Information From:

Tom Donica


6
5
4
3
2
1
7
8
9
10
11
12
18
17
16
15
14
13
19
20
21
22
23
24
30
29
28
27
26
25
31
32
33
34
35
36
Y

31-Y

F-1-A

County Ravalli

STATE OF MONTANA
STATE ENGINEERS OFFICE
Water Resources Survey

T. 6N R 20W Plat No. 1

Farm Checked: Date 5-28-57

Photo No. 3P-34

By D. Pouliot & H. Carpenter

Legal Land Owner George & Loreen Gates Address Corvallis, Montana - Rt. #1

Operator Same Address

Water is deliverd by:— 1. Private System; X 2. Ditch Company; 3. State Project; 4. Federal Project; 5. Irrigation District

If under Ditch Company, Irrigation District, or Government Project, state the number of shares or inches, acre feet, as the case may be in said system

App. No. Decree No.	NAME OF APPROPRIATOR TO WHOM DECREED	NAME OF STREAM	Date App. Date Priority	Miner's Inches	In Use	NAME OF DITCH (Water Delivered By)	No.	R/F	P/G/S	Present Irr. Acres	Irri A
D-1206	Mary Packer	Willow Creek	6-1-62	30	Yes						
			6-9-88	10	high water						
			7-1-91	20	high water	Rock Ditch	1	R		70	0

NOTE: R—Denotes Regular Irrigation. F—Flood Irrigation. P—Water diverted by means of pumping. G—Water diverted by gravity. S—Stored Water.

Condition of System Good Topography Bench River Basin Columbia River, Willow Creek

Adequate Supply: Yes X No Explain

Remarks Water after 1870 is high water rights and are no good.

Also in: Plat No. Twp. Rge.	Plat No. Twp. Rge.	Plat No. Twp. Rge.
Plat No. Twp. Rge.	Plat No. Twp. Rge.	Plat No. Twp. Rge.

Information From:
Geo. Gates (Ditch Commissioner for Willow

6	5	4	3	2	1
7	8	9	10	11	12
18	17	16	15	14	13
19	20	21	22	23	24
30	29	28	27	26	25
31	32	33	34	35	36

13-C

F-1-A

County Ravalli

STATE OF MONTANA
STATE ENGINEERS OFFICE
Water Resources Survey

T 6N R 20W Plat No 16

Farm Checked: Date 4-30-57

Photo No 22-29

By D. Pouliot & H. Carpenter

Legal Land Owner Laura Geick Address Hamilton, Montana

Operator Same Address

Water is deliverd by:— 1. Private System; X 2. Ditch Company; 3. State Project; 4. Federal Project; 5. Irrigation District

If under Ditch Company, Irrigation District, or Government Project, state the number of shares or inches, acre feet, as the case may be in said system

App. No. Decree No.	NAME OF APPROPRIATOR TO WHOM DECREED	NAME OF STREAM	Date App. Date Priority	Miner's Inches	In Use	NAME OF DITCH (Water Delivered By)	No.	R/F	P/G/S	Present Irr. Acres	Irrigable Acres
D-819	Brown Ferrell	Skalkaho Creek									
		Doran #1	6-1-68	3-3/4	2½	Republican (Doran #1)	1	R		1.5	0

NOTE: R—Denotes Regular Irrigation. F—Flood Irrigation. P—Water diverted by means of pumping. G—Water diverted by gravity. S—Stored Water.

Condition of System Good Topography Valley River Basin Columbia River, Bitterroot River

Adequate Supply: Yes x No Explain

Remarks This water decreed from Skalkaho Creek now delivered by exchange from Bitterroot River through Republican Ditch. (Free Water)

Also in: Plat No. Twp. Rge.	Plat No. Twp. Rge.	Plat No. Twp. Rge.
Plat No. Twp. Rge.	Plat No. Twp. Rge.	Plat No. Twp. Rge.

Information From:

A. R. Kurtz

6	5	4	3	2	1
7	8	9	10	11	12
18	17	16	15	14	13
19	20	21	22	23	24
30	29	28	27	26	25
31	32	33	34	35	36

31 - 7

F-1-A

County Ravalli

STATE OF MONTANA
STATE ENGINEERS OFFICE
Water Resources Survey

T 6N R 20W Plat No. 16

Farm Checked: Date 7-25-57

Photo No. 2P-33

By Dave Pouliot

Legal Land Owner Edna Giesy, Gladys Rasmussen, Lois Swansen Address

Operator Lulu B. Brooks Address Corvallis, Montana - Brooks Hotel

Water is deliverd by:— 1. Private System; 2. Ditch Company; X 3. State Project; 4. Federal Project; 5. Irrigation District

If under Ditch Company, Irrigation District, or Government Project, state the number of shares or inches, acre feet, as the case may be in said system

App. No. Decree No.	NAME OF APPROPRIATOR TO WHOM DECREED	NAME OF STREAM	Date App. Date Priority	Miner's Inches	In Use	NAME OF DITCH (Water Delivered By)	No.	R/F	P/G/S	Present Irr. Acres	Irrigable Acres
D-145	Corvallis Canal &										
	Water Company	Bitterroot River	1-1-71	5000	11/32						
					sh.	Corvallis Canal	2	R		3	0

NOTE: R—Denotes Regular Irrigation. F—Flood Irrigation. P—Water diverted by means of pumping. G—Water diverted by gravity. S—Stored Water.

Condition of System Good Topography Valley River Basin Columbia River, Bitterroot River

Adequate Supply: Yes x No Explain

Remarks Lulu B. Brooks is signed up for 11/32 shares under the Corvallis Canal & Water Company.

Also in: Plat No. 13 Twp. 7N Rge. 20W	Plat No. Twp. Rge.	Plat No. Twp. Rge.
Plat No. Twp. Rge.	Plat No. Twp. Rge.	Plat No. Twp. Rge.

Information From:

Field Survey

Edna Glasy
Gladys Rasmussen
Lois Swanson

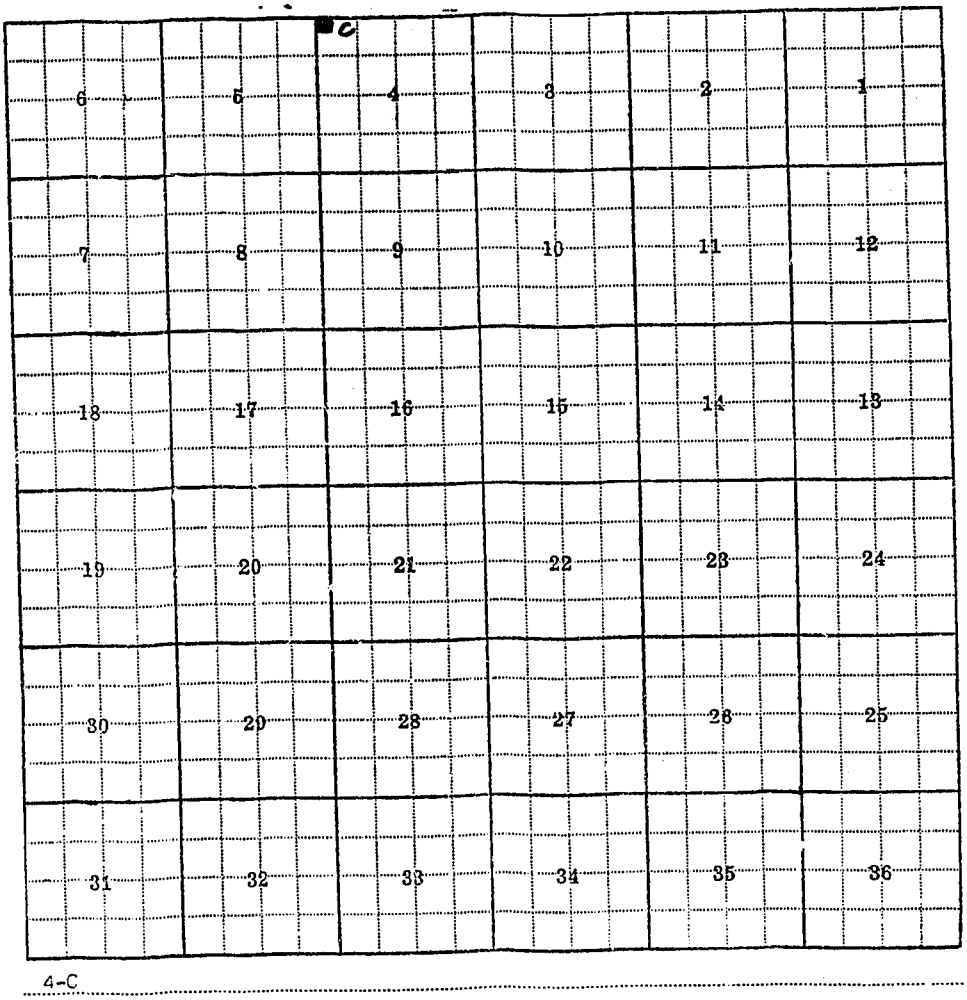

4-C

F1A

County Ravalli

Farm Checked: Date 7-25-57

By Dave Pouliot

STATE OF MONTANA
STATE ENGINEERS OFFICE
Water Resources Survey

T 6N R 20W Plat No. 16

Photo No. 2P-33

Legal Land Owner Robert & Florence Glenn Address Corvallis, Montana

Operator Address

Water is delivered by:— 1. Private System; 2. Ditch Company; X 3. State Project; 4. Federal Project; 5. Irrigation District

If under Ditch Company, Irrigation District, or Government Project, state the number of shares or inches, acre feet, as the case may be in said system

App. No. Decree No.	NAME OF APPROPRIATOR TO WHOM DECREED	NAME OF STREAM	Date App. Date Priority	Miner's Inches	In Use	NAME OF DITCH (Water Delivered By)	No.	R/F	P/G/S	Present Irr. Acres	Irrigable Acres
D-145	Corvallis Canal & Water Co.	Bitterroot River	1-1-71	5000	1/3 sh.	Corvallis Canal	2	R		3	0

NOTE: R—Denotes Regular Irrigation. F—Flood Irrigation. P—Water diverted by means of pumping. G—Water diverted by gravity. S—Stored Water.

Condition of System Good Topography Valley River Basin Columbia River, Bitterroot River

Adequate Supply: Yes x No Explain

Remarks Robert Glenn is signed up for 1/3 shares under the Corvallis Canal & Water Company.

Also in: Plat No. Twp. Rge. / Plat No. Twp. Rge.	Plat No. Twp. Rge. / Plat No. Twp. Rge.	Plat No. Twp. Rge. / Plat No. Twp. Rge.

Information From:

Field Survey

6	5	4	3	2	1
7	8	9	10	11	12
18	17	16	15	14	13
19	20	21	22	23	24
30	29	28	27	26	25
31	32	33	34	35	36

5-C

F-1-A 3M-9-55

County Ravalli

STATE OF MONTANA
STATE ENGINEERS OFFICE
Water Resources Survey

T. 6 N. R. 20 W. Plat No. 16

Farm Checked: Date 6-25-57

Photo No. 2P-164

By Dave Pouliot & Geo. Tate

Legal Land Owner x Oswin & Claris Glidewell Address

Operator Claris Glidewell Address Corvallis, Montana Rt. #1

Water is deliverd by:— 1. Private System; x 2. Ditch Company; 3. State Project; 4. Federal Project; 5. Irrigation District

If under Ditch Company, Irrigation District, or Government Project, state the number of shares or inches, acre feet, as the case may be in said system

App. No. Decree No.	NAME OF APPROPRIATOR TO WHOM DECREED	NAME OF STREAM	Date App. Date Priority	Miner's Inches	In Use	NAME OF DITCH (Water Delivered By)	No.	R/F	P/G/S	Present Irr. Acres	Irrigable Acres
D-1191	D. R. Frogge	Willow Creek	6-1-60	26	Yes						
			10-1-64	20	Yes						
			6-9-88	14	Yes	Rock Creek	1	R		60	0

NOTE: R—Denotes Regular Irrigation. F—Flood Irrigation. P—Water diverted by means of pumping. G—Water diverted by gravity. S—Stored Water.

Condition of System Good Topography Bench River Basin Columbia River, Willow Creek

Adequate Supply: Yes x No Explain

Remarks *Also in Hamilton Heights.

Also in: Plat No. Twp. Rge.	Plat No. Twp. Rge.	Plat No. Twp. Rge.
Plat No. Twp. Rge.	Plat No. Twp. Rge.	Plat No. Twp. Rge.

Information From:

C. Glidewell

Oswin & Claris Girdwell

6	5	4	3	2	1
7	8	9	10	11	12
18	17	16	15	B 14	13
19	20	21	22	23	24
30	29	28	27	26	25
31	32	33	34	35	36

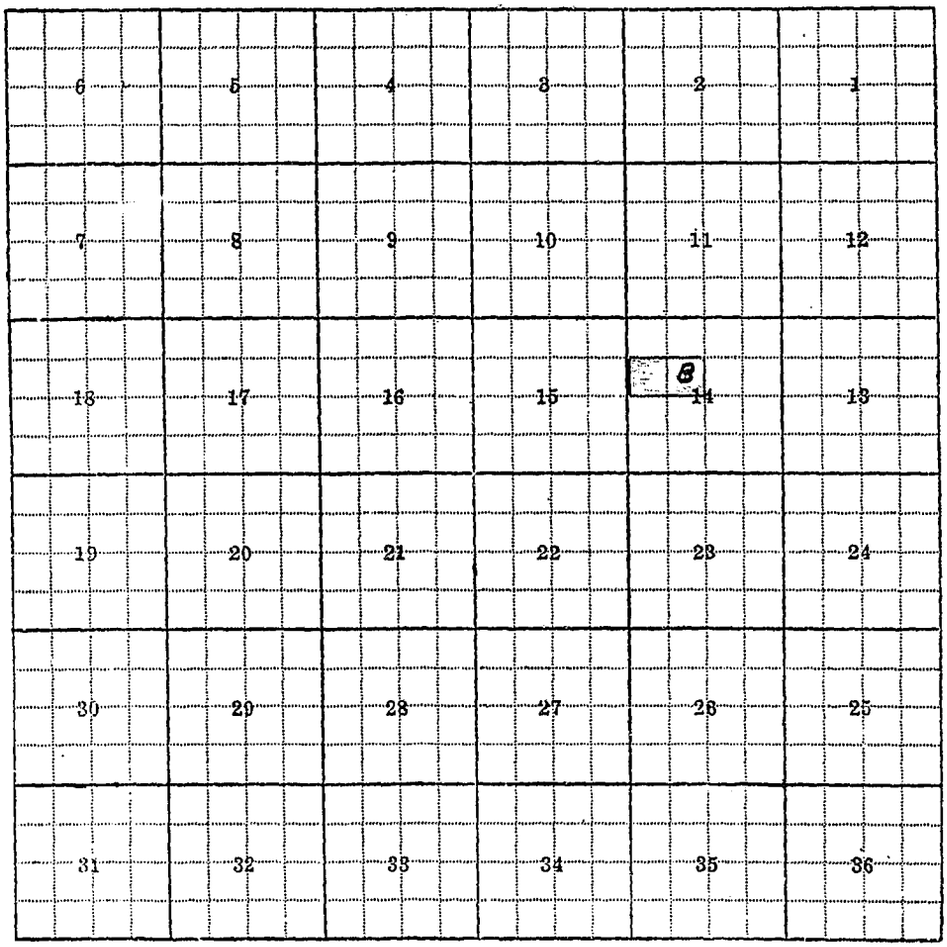

14-B

F-1-A

County Ravalli

STATE OF MONTANA
STATE ENGINEERS OFFICE
Water Resources Survey

T. 6N. R. 20W. Plat No. 16

Farm Checked: Date 5-21-57

Photo No. 2P-165

By D. Pouliot & Geo. Tate

Legal Land Owner Fred & Mildred Goddard Address Corvallis, Montana - Rt. #1

Operator Same Address

Water is deliverd by:— 1. Private System; x 2. Ditch Company; 3. State Project; 4. Federal Project; x 5. Irrigation District x

If under Ditch Company, Irrigation District, or Government Project, state the number of shares or inches, acre feet, as the case may be in said system

App. No. Decree No.	NAME OF APPROPRIATOR TO WHOM DECREED	NAME OF STREAM	Date App. Date Priority	Miner's Inches	In Use	NAME OF DITCH (Water Delivered By)	No.	R/F	P/G/S	Present Irr. Acres	Irrigable Acres
D-1183	R. I. Burch	Willow Creek	5-1-71	120	60	Hull Ditch	1	R)		105	0
D-1223	A. N. Whitesit	Willow Creek	5-1-84	90	Yes			)			
			5-1-87	90	Yes	Hull Ditch	1	R)			
						B. R. I. D.	4/5	R		50	0
A-1554	Fred Goddard	Seepage, Waste, Drain	4-19-52	80	Yes	Sprinkler	1	R)		40	0
A-1578	John Hull & A. N.							)			
	Whitsett	Seepage, Waste, Drain	1897	20	Yes	Sprinkler	1	R)			

NOTE: R—Denotes Regular Irrigation. F—Flood Irrigation. P—Water diverted by means of pumping. G—Water diverted by gravity. S—Stored Water.

Condition of System Good Topography Bench River Basin Columbia River, Seepage-Waste,
Adequate Supply: Yes X No Explain Willow Creek, Rock Cr., Como Lake
Remarks Fred & Mildred Goddard are signed up for 50 acres under the Bitterroot Irrigation District.

Also in: Plat No. Twp. Rge. | Plat No. Twp. Rge. | Plat No. Twp. Rge.
Plat No. Twp. Rge. | Plat No. Twp. Rge. | Plat No. Twp. Rge.

Information From:
Mr. Goddard

Fred & Mildred Goodard

6	5	4	3	2	1
7	8	9	10	11	12
18	17	16	15	14	13
19	20	21	22	23	24
30	29	28	27	26	25
31	32	33	34	35	36

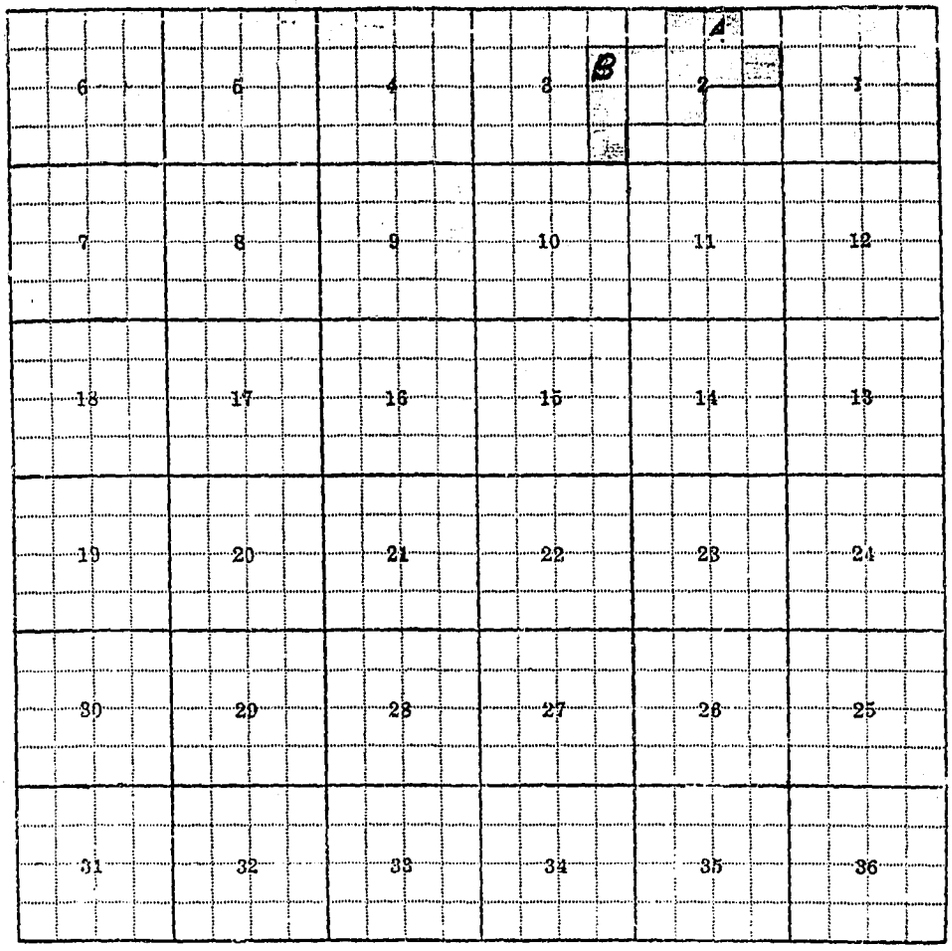

2-A, 3-B

F-1-A

County Ravalli

STATE OF MONTANA
STATE ENGINEERS OFFICE
Water Resources Survey

T 6N R 20W Plat No. 15

Farm Checked. Date

Photo No

By

Legal Land Owner Myron & Alice Goddard Address

Operator Address

Water is deliverd by:— 1. Private System; 2. Ditch Company; 3. State Project; 4. Federal Project; 5. Irrigation District

If under Ditch Company, Irrigation District, or Government Project, state the number of shares or inches, acre feet, as the case may be in said system

App. No. Decree No.	NAME OF APPROPRIATOR TO WHOM DECREED	NAME OF STREAM	Date App. Date Priority	Miner's Inches	In Use	NAME OF DITCH (Water Delivered By)	No.	R/F	P/G/S	Present Irr. Acres	Irrig Acr
		(NO IRRIGATION)									
D-151	B. M. Goff	Bitterroot River	6-1-99	80	No (Per.)						

NOTE: R—Denotes Regular Irrigation. F—Flood Irrigation. P—Water diverted by means of pumping. G—Water diverted by gravity. S—Stored Water.

Condition of System Topography River Basin

Adequate Supply: Yes No Explain

Remarks

Also in: Plat No. Twp. Rge. | Plat No. Twp. Rge. | Plat No. Twp. Rge.
Plat No. Twp. Rge. | Plat No. Twp. Rge. | Plat No. Twp. Rge.

Information From:
Field Survey

Myranthice Gomez

6	5	4	3	2	1
7	8	9	10	11	12
18	17	16	15	14	13
19	20	21	22	23	24
30	29	28	27	26	25
31	32	33	34	35	36

5-E

F-1-A

County Ravalli

STATE OF MONTANA
STATE ENGINEERS OFFICE
Water Resources Survey

T 6N R 20W Plat No. 16

Farm Checked: Date 4-29-57

Photo No. 2P-22

By P. Peters, H. Carpenter, D. Pouliot

Legal Land Owner Walter & Margaret Gray Address Hamilton, Montana

Operator Same Address

Water is deliverd by:— 1. Private System; 2. Ditch Company; 3. State Project; 4. Federal Project; 5. Irrigation District

If under Ditch Company, Irrigation District, or Government Project, state the number of shares or inches, acre feet, as the case may be in said system

App. No. Decree No.	NAME OF APPROPRIATOR TO WHOM DECREED	NAME OF STREAM	Date App. Date Priority	Miner's Inches	In Use	NAME OF DITCH (Water Delivered By)	No.	R/F	P/G/S	Present Irr. Acres	Irrigable Acres
D-811	Thomas Doran	Skalkaho Cr. Doran #1	5-1-68	63-7/8	*38-7/8	Republican	1	R		28.3	0

NOTE: R—Denotes Regular Irrigation. F—Flood Irrigation. P—Water diverted by means of pumping. G—Water diverted by gravity. S—Stored Water.

Condition of System Good Topography Valley River Basin Columbia River, Bitterroot River

Adequate Supply: Yes x No Explain

Remarks *Book 93, Page 508 shows 38-7/8 miner's inches.
This water delivered from Skalkaho Creek, now delivered by exchange from Bitterroot River through Republican Ditch. (Free Water)

Also in: Plat No. Twp. Rge.	Plat No. Twp. Rge.	Plat No. Twp. Rge.
Plat No. Twp. Rge.	Plat No. Twp. Rge.	Plat No. Twp. Rge.

Information From:
Walter Gray

Walter + Margaret Grey

6	5	4	3	2	1
7	8	9	10	11	12
18	17	16	15	14	13
19	20	21	22	23	24
30	29	28	27	26	25
3[redacted]	32	33	34	35	36



31-W

F-1-A

County: Ravalli

STATE OF MONTANA
STATE ENGINEERS OFFICE
Water Resources Survey

T. 6N R. 20W Plat No. 16

Farm Checked: Date 7-16-57

Photo No. 2P-31

By D. Pouliot & H. Carpenter

Legal Land Owner Dixie Gribble Address Missoula, Montana

Operator W. H. Wilkenson Address Hamilton, Montana - Rt. #2

Water is deliverd by:— 1. Private System; 2. Ditch Company; 3. State Project; x 4. Federal Project; 5. Irrigation District

If under Ditch Company, Irrigation District, or Government Project, state the number of shares or inches, acre feet, as the case may be in said system

App. No. Decree No.	NAME OF APPROPRIATOR TO WHOM DECREED	NAME OF STREAM	Date App. Date Priority	Miner's Inches	In Use	NAME OF DITCH (Water Delivered By)	No.	R/F	P/G/S	Present Irr. Acres	Irrigable Acres
*See Assn.		Bitterroot River				Republican Ditch	3	R		10	0

NOTE: R—Denotes Regular Irrigation. F—Flood Irrigation. P—Water diverted by means of pumping. G—Water diverted by gravity, S—Stored Water.

Condition of System Good Topography Bottom River Basin Columbia River, Bitterroot River

Adequate Supply: Yes x No. Explain

Remarks * Harvey Wilkenson is signed up for 10 acres under the Ravalli Water Users Association.

Also in:								
Plat No.	Twp.	Rge.	Plat No.	Twp.	Rge.	Plat No.	Twp.	Rge.
Plat No.	Twp.	Rge.	Plat No.	Twp.	Rge.	Plat No.	Twp.	Rge.

Information From:

Susie Wilkenson

Dice Cribble

6	5	4	3	2	1
7	8	9	10	11	12
18	17	16	15	14	13
19	20	21	22	23	24
30	29	28	27	23	25
31	32	33	34	35	36

18-K, 19-C

F-1-A

County Ravalli

STATE OF MONTANA

STATE ENGINEERS OFFICE

Water Resources Survey

T. 6N R. 20W Plat No. 16

Farm Checked: Date 5-8-57

Photo No. 2P-29

By D. Poullot & H. Carpenter

Legal Land Owner Eugene L. Groffe Address Hamilton, Montana

Operator Same Address

Water is deliverd by:-- 1. Private System; 2. Ditch Company; 3. State Project; 4. Federal Project; 5. Irrigation District

If under Ditch Company, Irrigation District, or Government Project, state the number of shares or inches, acre feet, as the case may be in said system

App. No. Decree No.	NAME OF APPROPRIATOR TO WHOM DECREED	NAME OF STREAM	Date App. Date Priority	Miner's Inches	In Use	NAME OF DITCH (Water Delivered By)	No.	R/F	P/G/S	Present Irr. Acres	Irrigable Acres
D-835	Andrew Hansen	Skalkaho Creek									
		Nicol-Hart #1-2	6-1-65	9	1½	Republican	1	R		1	0

NOTE: R—Denotes Regular Irrigation. F—Flood Irrigation. P—Water diverted by means of pumping. G—Water diverted by gravity. S—Stored Water.

Condition of System Good Topography Valley River Basin Columbia River, Bitterroot River

Adequate Supply: Yes x No Explain

Remarks This water decreed from Skalkaho Creek, now delivered by exchange from Bitterroot River through Republican Ditch. (Free Water)

Also in: Plat No. Twp. Rge.	Plat No. Twp. Rge.	Plat No. Twp. Rge.
Plat No. Twp. Rge.	Plat No. Twp. Rge.	Plat No. Twp. Rge.

Information From:

Courthouse

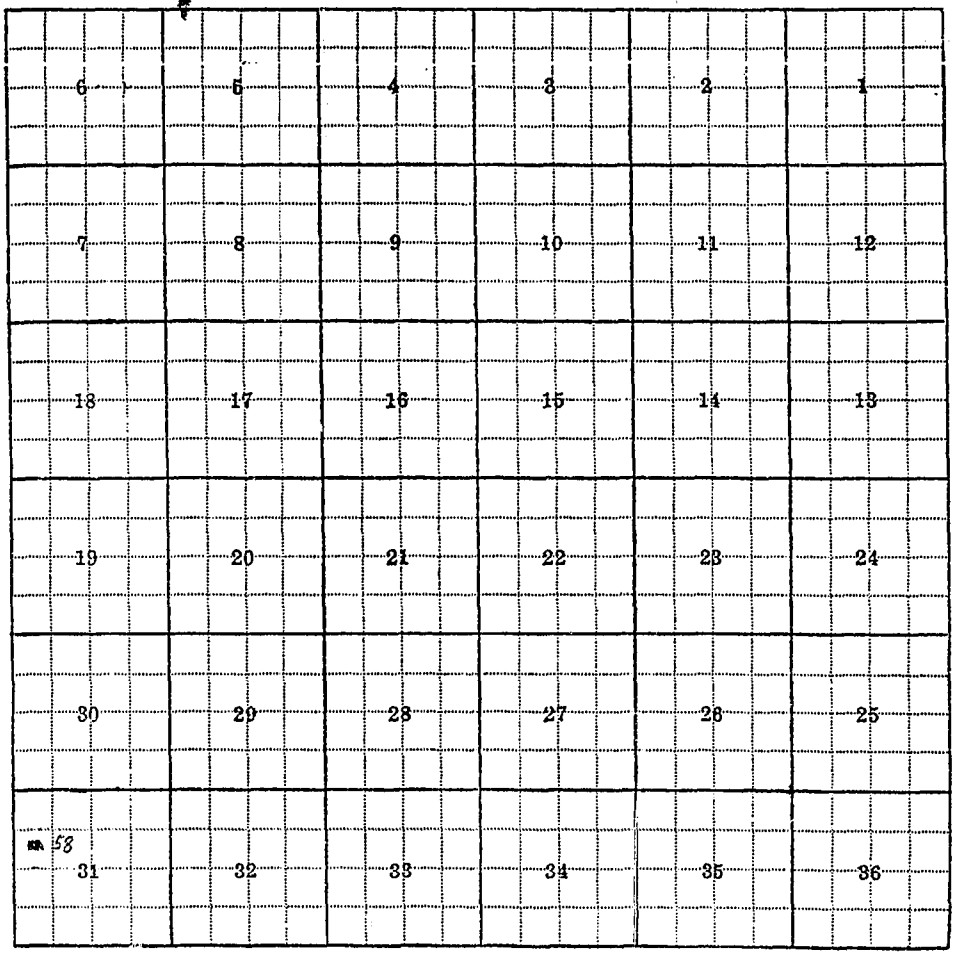
6
5
4
3
2
1
7
8
9
10
11
12
18
17
16
15
14
13
19
20
21
22
23
24
30
29
28
27
26
25
31
32
33
34
35
36

31 - 58

F-1-A

County Ravalli

STATE OF MONTANA
STATE ENGINEERS OFFICE
Water Resources Survey

T. 6N. R. 20W. Plat No. 16

Farm Checked: Date 7-13-57

Photo No. 2P-33

By D. Pouliot & H. Carpenter

Legal Land Owner John & Margaret Hall Address Corvallis, Montana

Operator Same Address

Water is deliverd by:— 1. Private System; 2. Ditch Company; X 3. State Project; X 4. Federal Project; 5. Irrigation District

If under Ditch Company, Irrigation District, or Government Project, state the number of shares or inches, acre feet, as the case may be in said system

App. No. Decree No.	NAME OF APPROPRIATOR TO WHOM DECREED	NAME OF STREAM	Date App. Date Priority	Miner's Inches	In Use	NAME OF DITCH (Water Delivered By)	No.	R/F	P/G/S	Present Irr. Acres	Irrigable Acres
*See Assn.		Bitterroot River				Republican Ditch	3	R	spr.	25	0
+See Co.		Bitterroot River				Corvallis Canal	2	R	spr.	35	0

NOTE: R—Denotes Regular Irrigation. F—Flood Irrigation. P—Water diverted by means of pumping. G—Water diverted by gravity. S—Stored Water.

Condition of System Good Topography Bottom River Basin Columbia River, Bitterroot River

Adequate Supply: Yes x No Explain

Remarks *John J. Hall is signed up for 25 miner's inches of continuous flow free water from the Republican Ditch under the Ravalli Water Users Association.

+John J. & Margaret Hall are sign up for 29/36 shares under the Corvallis Canal & Water Company. Also in Corvallis Townsite

Also in: Plat No. 13 Twp. 7N Rge. 20W	Plat No. Twp. Rge.	Plat No. Twp. Rge.
Plat No. Twp. Rge.	Plat No. Twp. Rge.	Plat No. Twp. Rge.

Information From:

Dave Breen

6	5	4	3	2	1
7	8	9	10	11	12
18	17	16	15	14	13
19	20	21	22	23	24
30	29	28	27	26	25
31	32	33	34	35	36

5-N

F-1-A

County Ravalli

Farm Checked: Date 6-21-57

By D. Pouliot & Geo. Tate

STATE OF MONTANA
STATE ENGINEERS OFFICE
Water Resources Survey

T. 6N R. 20W Plat No. 16

Photo No. 2P-165

Legal Land Owner John & Margaret Hall Address

Operator W. H. Gardner Address Corvallis, Montana - Rt. #1

Water is deliverd by:— 1. Private System; x 2. Ditch Company; 3. State Project; x 4. Federal Project; 5. Irrigation District

If under Ditch Company, Irrigation District, or Government Project, state the number of shares or inches, acre feet, as the case may be in said system

App. No. Decree No.	NAME OF APPROPRIATOR TO WHOM DECREED	NAME OF STREAM	Date App. Date Priority	Miner's Inches	In Use	NAME OF DITCH (Water Delivered By)	No.	R/F	P/G/S	Present Irr. Acres	Irrigable Acres
RWUA		Bitterroot River				Hedge Ditch	3	R		4.5	0
D-1183	R. L. Burch	Willow Creek	5-1-71	120	60						
			6-1-80	40	Yes	Robbins Ditch	1	R		5	0
D-1198	J. A. Hull	Willow Creek	6-1-73	50	Yes	Hull Ditch	1	R		70	0

NOTE: R—Denotes Regular Irrigation. F—Flood Irrigation. P—Water diverted by means of pumping. G—Water diverted by gravity. S—Stored Water.

Condition of System Good Topography Bench River Basin Columbia River, Bitterroot River,

Adequate Supply: Yes X No Explain Willow Creek

Remarks * John J. Hall is signed up for 4.5 acres under the Ravalli Water Users Association.
Also in Corvallis Townsite

Also in: Plat No. 13	Twp. 7N	Rge. 20W	Plat No.	Twp.	Rge.	Plat No.	Twp.	Rge.
Plat No.	Twp.	Rge.	Plat No.	Twp.	Rge.	Plat No.	Twp.	Rge.

Information From:

Kenith Gardner

Margaret Hall

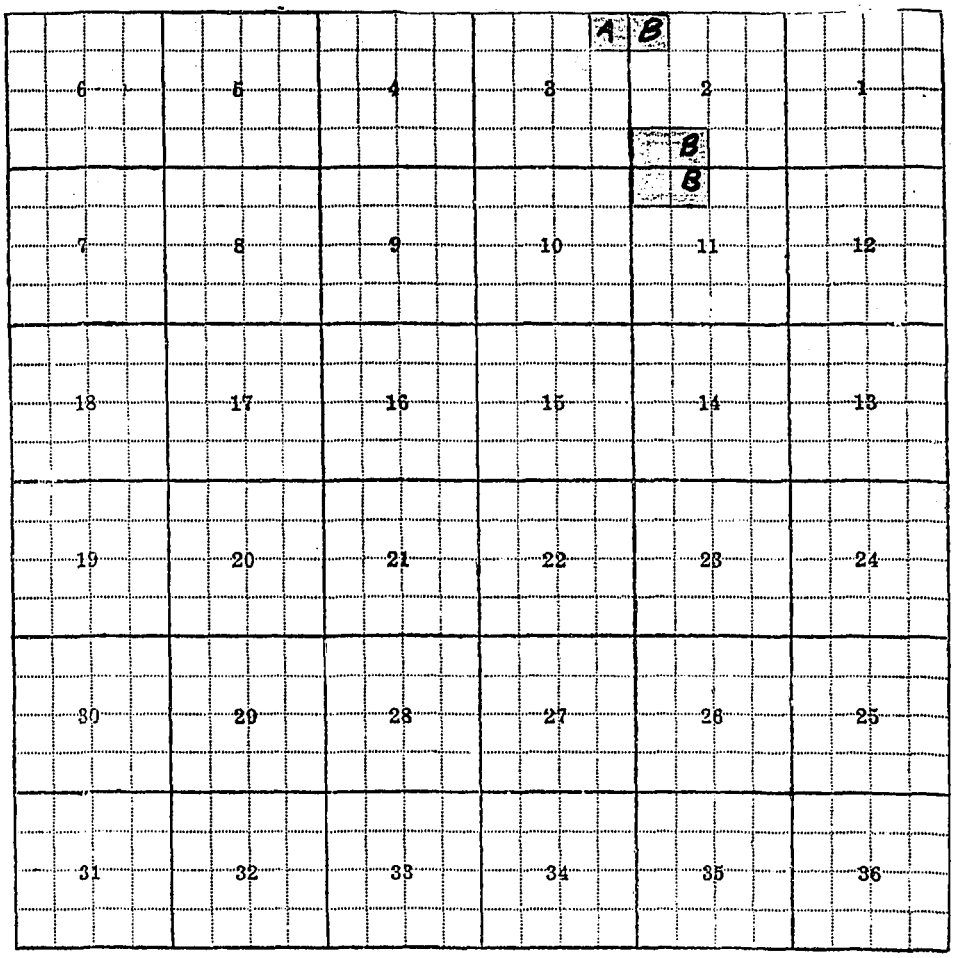

2-B, 3-A, 11-B

F-1-A

County Ravalli

Farm Checked: Date 5-24-57

By H. Carpenter & D. Pouliot

STATE OF MONTANA

STATE ENGINEERS OFFICE

Water Resources Survey

T 6N R 20W Plat No. 1

Photo No. 2P-22

Legal Land Owner Hamburg Heights - SEE FOLLOWING FORMS Address Hamilton, Montana

Operator ..... Address .....

Water is deliverd by:— 1. Private System; 2. Ditch Company; 3. State Project; 4. Federal Project; 5. Irrigation District

If under Ditch Company, Irrigation District, or Government Project, state the number of shares, or inches, acre feet, as the case may be in said system .....

App. No. Decree No.	NAME OF APPROPRIATOR TO WHOM DECREED	NAME OF STREAM	Date App. Date Priority	Miner's Inches	In Use	NAME OF DITCH (Water Delivered By)	No.	R/F	P/G/S	Present Irr. Acres	Irri A
*See Assn.		Skalkaho Creek				Ward Ditch (R.W.U.A.)	3	R		32	0
*See Assn.		Bitterroot River				Hedge Ditch (R.W.U.A.)	3	R		84	0

NOTE: R—Denotes Regular Irrigation. F—Flood Irrigation. P—Water diverted by means of pumping. G—Water diverted by gravity. S—Stored Water.

Condition of System Good Topography Bench River Basin .....

Adequate Supply: Yes x No Explain .....

Remarks * Ravalli Water Users Association

Also in: Plat No..... Twp..... Rge..... | Plat No..... Twp..... Rge..... | Plat No..... Twp..... Rge.....

Plat No..... Twp..... Rge..... | Plat No..... Twp..... Rge..... | Plat No..... Twp..... Rge.....

Information From: .....


6
5
4
3
2
1
7
8
9
10
11
12
18
17
16
15
14
13
19
20
21
22
23
24
30
29
28
27
26
25
31
32
33
34
35
36

F-1-A

County Revelli

STATE OF MONTANA

STATE ENGINEERS OFFICE

Water Resources Survey

T. 6N R. 20W Plat No. 16

Photo No. 20-28

Farm Checked: Date 5-11-57

By H. Carpenter & D. Pouliot

Hamburg Heights - lots 1-2-N½3-N½4-S½5-6-8, Blk 1; Pl. 8, Blk 2

Legal Land Owner Chas. & Lillian Johnson Address

Operator Harry Broeder- Buying Address

Water is deliverd by:— 1. Private System; 2. Ditch Company; 3. State Project; 4 Federal Project; 5. Irrigation District

If under Ditch Company, Irrigation District, or Government Project, state the number of shares or inches, acre feet, or the case may be in said system

App. No. Decree No.	NAME OF APPROPRIATOR TO WHOM DECREED	NAME OF STREAM	Date App. Date Priority	Miner's Inches	In Use	NAME OF DITCH (Water Delivered By)	No.	R/P	F/I/B	Present Irr. Acres	Irrigable Acres
*See Assn. Rights		Skalkaho Creek				Ward Ditch	1	R		0	0

NOTE: R—Denotes Regular Irrigation. F—Flood Irrigation. P—Water diverted by means of pumping. G—Water diverted by gravity. B—Shared Water.

Condition of System Good Topography Bench River Bottom

Adequate Supply: Yes x No Explain

Remarks * Harry Broeder is signed up for 250 acres under the Revalli Water Users Association.

Also in: Plat No. 15 Twp. 6N Page 20W Plat No. Twp. Page Plat No. Twp. Page

Plat No. 15 Twp. 6N Page 21W Plat No. Twp. Page Plat No. Twp. Page

Information Given

Yes [illegible]

6	5	4	3	2	1
7	8	9	10	11	12
18	17	16	15	14	13
19	20	21	22	23	24
30	29	28	27	26	25
31	32	33	34	35	36

F-1-A

County Ravalli

STATE OF MONTANA

STATE ENGINEERS OFFICE

Water Resources Survey

T. 6N R. 20W Plat No. 16

Photo No. 2P-32

Farm Checked: Date 5-24-57

By H. Carpenter & D. Pouliot

Hamburg Heights - lots pt 3 - pt 4 - 5 - pt 6 - pt 7 - pt 8, Blk 2

Legal Land Owner O. L. & Beulah Morrison Address

Operator: Same Address

Water is deliverd by:— 1. Private System; 2. Ditch Company; 3. State Project; 4. Federal Project; 5. Irrigation District

If under Ditch Company, Irrigation District, or Government Project, state the number of shares or inches, acre feet, as the case may be in said system

App. No. Decree No.	NAME OF APPROPRIATOR TO WHOM DECREED	NAME OF STREAM	Date App. Date Priority	Miner's Inches	In Use	NAME OF DITCH (Water Delivered By)	No.	R/F	F/G/P	Present Ir. Acres	Irrigable Acres
See Assn.		Bitterroot River				Hedge	1	R		10	40

NOTE: R—Denotes Regular Irrigation. F—Flood Irrigation. P—Water diverted by means of pumping. G—Water diverted by gravity. B Bored Water.

Condition of System Good Topography Bench River Basin

Adequate Supply: Yes x No Explain

Remarks * O. L. Morrison is signed up for 40 acres under the Ravalli Water Users Association.

Also in: Plat No.	Twp.	Rge.	Plat No.	Twp.	Rge.	Plat No.	Twp.	Rge.
Plat No.	Twp.	Rge.	Plat No.	Twp.	Rge.	Plat No.	Twp.	Rge.

Information From

By Wells

F-1-A

County Ravalli

STATE OF MONTANA
STATE ENGINEERS OFFICE
Water Resources Survey

T. 6N R. 20W Plat No. 16

Farm Checked: Date 5-24-57

Photo No. 2P-29

By H. Carpenter & D. Pouliot

Hamburg Heights - lots pt 3 - pt 4 - 5 - pt 6 - pt 7 - pt 8, Blk 2

Legal Land Owner O. L. & Beulah Morrison Address

Operator Same Address

Water is deliverd by:— 1. Private System; 2. Ditch Company; 3. State Project; X 4. Federal Project; 5. Irrigation District

If under Ditch Company, Irrigation District, or Government Project, state the number of shares or inches, acre feet, as the case may be in said system

App. No. Decree No.	NAME OF APPROPRIATOR TO WHOM DECREED	NAME OF STREAM	Date App. Date Priority	Miner's Inches	In Use	NAME OF DITCH (Water Delivered By)	No.	R/F	P/G/S	Present Irr. Acres	Irrigable Acres
*See Assn.		Bitterroot River				Hedge	3	R		10	0

NOTE: R—Denotes Regular Irrigation. F—Flood Irrigation. P—Water diverted by means of pumping. G—Water diverted by gravity. S—Stored Water.

Condition of System Good Topography Bench River Basin

Adequate Supply: Yes X No Explain

Remarks * O. L. Morrison is signed up for 40 acres under the Ravalli Water Users Association.

Also in: Plat No. Twp. Rge.	Plat No. Twp. Rge.	Plat No. Twp. Rge.
Plat No. Twp. Rge.	Plat No. Twp. Rge.	Plat No. Twp. Rge.

Information From:

Mr. Werth

F-1-A

County Ravalli

STATE OF MONTANA
STATE ENGINEERS OFFICE
Water Resources Survey

T. 6N R. 20W Plat No. 16

Farm Checked: Date 4-27-57

Photo No. 2P-29

By P. Peters, H. Carpenter & D. Pouliot

Hamburg Heights - lots S½ 4-5-S½ 6

Legal Land Owner S. A. Noland

Address Box 664

Operator Bob Webber

Address

Water is deliverd by:— 1. Private System; 2. Ditch Company; 3. State Project; × 4. Federal Project; 5. Irrigation District

If under Ditch Company, Irrigation District, or Government Project, state the number of shares or inches, acre feet, as the case may be in said system

App. No. Decree No.	NAME OF APPROPRIATOR TO WHOM DECREED	NAME OF STREAM	Date App. Date Priority	Minor's Inches	In Use	NAME OF DITCH (Water Delivered By)	No.	R/F	P/G/S	Present Irr. Acres	Irrigable Acres
*See Assn. Rights		Bitterroot River				Hedge Ditch	3	R		12	0

NOTE: R—Denotes Regular Irrigation. F—Flood Irrigation. P—Water diverted by means of pumping. G—Water diverted by gravity. S—Stored Water.

Condition of System Good Topography Bench River Basin

Adequate Supply: Yes. × No. Explain

Remarks * S. A. Noland is signed up for 50 acres under the Ravalli Water Users Association. He uses 12 acres on this land.

Also in: Plat No. Twp. Rge.	Plat No. Twp. Rge.	Plat No. Twp. Rge.
Plat No. Twp. Rge.	Plat No. Twp. Rge.	Plat No. Twp. Rge.

Information From:

Bob Webber

F-1-A

County Ravalli

STATE OF MONTANA
STATE ENGINEERS OFFICE
Water Resources Survey

T 6N R 20W Plat No 16

Farm Checked: Date 5-24-57

Photo No 2P-29

By H. Carpenter & D. Poulint

Hamburg Heights - lots 1-3-N½ 4 - N½ 6-7-8, Blk 3

Legal Land Owner John & Betty Weber Address

Operator Same Address

Water is deliverd by:— 1. Private System; 2. Ditch Company; 3. State Project: X 4. Federal Project; 5. Irrigation District

If under Ditch Company, Irrigation District, or Government Project, state the number of shares or inches, acre feet, as the case may be in said system

App. No. Decree No.	NAME OF APPROPRIATOR TO WHOM DECREED	NAME OF STREAM	Date App. Date Priority	Miner's Inches	In Use	NAME OF DITCH (Water Delivered By)	No.	R/F	P/G/S	Present Irr. Acres	Irrigable Acres
See Assn.											
Rights		Bitterroot River				Hedge	3	R		38	0

NOTE: R—Denotes Regular Irrigation. F—Flood Irrigation. P—Water diverted by means of pumping. G—Water diverted by gravity. S—Stored Water.

Condition of System Good Topography Bench River Basin

Adequate Supply: Yes x No Explain

Remarks * John Weber is signed up for 53 acres under the Ravalli Water Users Association. He uses 38 acres on this land.

Also in: Plat No. Twp. Rge.	Plat No. Twp. Rge.	Plat No. Twp. Rge.
Plat No. Twp. Rge.	Plat No. Twp. Rge.	Plat No. Twp. Rge.

Information From:

Field Survey & Bob Weber

F-1-A

County Ravalli

STATE OF MONTANA
STATE ENGINEERS OFFICE
Water Resources Survey

T. 6N R. 20W Plat No. 16

Farm Checked: Date

Photo No.

By

Legal Land Owner Louis & Amelia Werth

Hamburg Heights - lots S½3-S½4-N½5, Blk 1; 1 pt 3 - pt 4 - pt 6 - pt 7 - Pt 8, Blk 2

Address

Operator

Address

Water is deliverd by:— 1. Private System; 2. Ditch Company; 3. State Project; X 4. Federal Project; 5. Irrigation District

If under Ditch Company, Irrigation District, or Government Project, state the number of shares or inches, acre feet, as the case may be in said system

App. No. Decree No.	NAME OF APPROPRIATOR TO WHOM DECREED	NAME OF STREAM	Date App. Date Priority	Miner's Inches	In Use	NAME OF DITCH (Water Delivered By)	No.	R/F	P/G/S	Present Irr. Acres	Irrigable Acres
*See Assn.											
Rights		Bitterroot River				Hedge Ditch	3	R		24	0

NOTE: R—Denotes Regular hrigation. F—Flood Irrigation. P—Water diverted by means of pumping. G—Water diverted by gravity. S—Stored Water.

Condition of System Good Topography Bench River Basin

Adequate Supply: Yes X No Explain

Remarks * L. J. Werth is signed up for 24 acres under the Ravalli Water Users Association.

Also in: Plat No. Twp. Rge.	Plat No. Twp. Rge.	Plat No. Twp. Rge.
Plat No. Twp. Rge.	Plat No. Twp. Rge.	Plat No. Twp. Rge.

Information From:

Mr. Werth

F-1-A

County Ravalli

T 6N R 20W Plat No. 16

STATE OF MONTANA
STATE ENGINEERS OFFICE
Water Resources Survey

Farm Checked: Date .....

By .....

Photo No. .....

Legal Land Owner Hamilton Heights - SEE FOLLOWING FORMS Address .....

Operator ..... Address .....

Water is deliverd by:— 1. Private System; 2. Ditch Company; 3. State Project; 4. Federal Project; 5. Irrigation District

If under Ditch Company, Irrigation District, or Government Project, state the number of shares or inches, acre feet, as the case may be in said system .....

App. No. Decree No.	NAME OF APPROPRIATOR TO WHOM DECREED	NAME OF STREAM	Date App. Date Priority	Miner's Inches	In Use	NAME OF DITCH (Water Delivered By)	No.	R/F	P/G/S	Present Irr. Acres	Irrigable Acres
*See Assn.		Bitterroot River				Hedge Ditch (RWUA)	3	R		40	0
+See Dist.		Rock Cr. Como Lake				B. R. I. D.	4/5	R		1983.8	0

NOTE: R—Denotes Regular Irrigation. F—Flood Irrigation. P—Water diverted by means of pumping. G—Water diverted by gravity. S—Stored Water.

Condition of System ..... Topography ..... River Basin .....

Adequate Supply: Yes..... No..... Explain .....

Remarks *See Ravalli Water Users Association for water rights.
+See Bitterroot Irrigation District for water rights.

Also in: Plat No..... Twp..... Rge..... | Plat No..... Twp..... Rge..... | Plat No..... Twp..... Rge.....
Plat No..... Twp..... Rge..... | Plat No..... Twp..... Rge..... | Plat No..... Twp..... Rge.....

Information From: .....

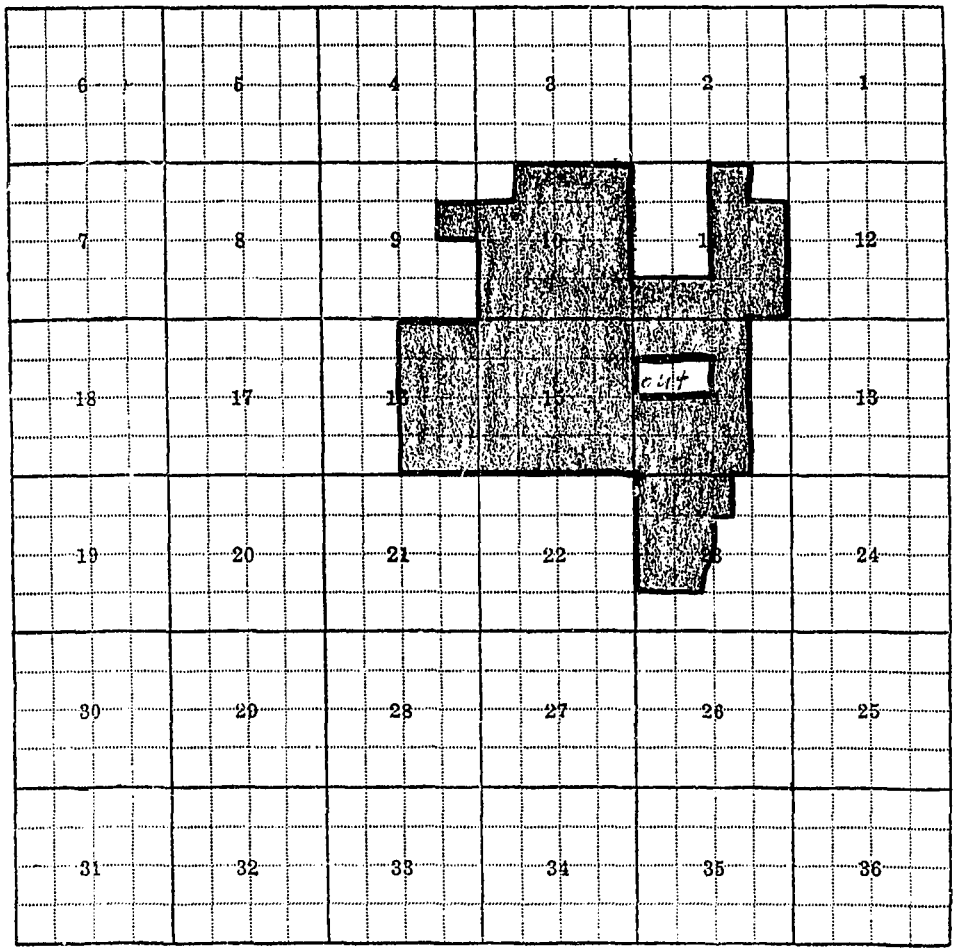
6
5
4
3
2
1
7
8
9
10
11
12
18
17
16
15
14
13
19
20
21
22
23
24
30
29
28
27
26
25
31
32
33
34
35
36

F-1-A

County Ravalli

STATE OF MONTANA
STATE ENGINEERS OFFICE
Water Resources Survey

T 6N R 20W Plat No. 16

Farm Checked: Date 6-25-57

Photo No. 2P-164

By D. Poulin, & Geo. Tate

Hamilton Heights - lots pt 7 - pt 8, Blk 5

Legal Land Owner Royal & Lillie Barnell Address

Operator Same Address

Water is deliverd by:— 1. Private System; 2. Ditch Company; 3. State Project; 4. Federal Project; X 5. Irrigation District X

If under Ditch Company, Irrigation District, or Government Project, state the number of shares or inches, acre feet, as the case may be in said system

App. No. Decree No.	NAME OF APPROPRIATOR TO WHOM DECREED	NAME OF STREAM	Date App. Date Priority	Miner's Inches	In Use	NAME OF DITCH (Water Delivered By)	No.	R/F	P/G/S	Present Irr. Acres	Irrigabl Acres
See Dist.		Rock Cr. & Como Lake				B. R. I. D.	4/5	R		3.1	0

NOTE: R—Denotes Regular Irrigation. F—Flood Irrigation. P—Water diverted by means of pumping. G—Water diverted by gravity. S—Stored Water.

Condition of System ..... Topography ..... River Basin .....

Adequate Supply: Yes..... No..... Explain .....

Remarks * Royal Barnell is signed up for 3.1 acres under the Bitterroot Irrigation District.

Also in: Plat No. Twp. Rge.	Plat No. Twp. Rge.	Plat No. Twp. Rge.
Plat No. Twp. Rge.	Plat No. Twp. Rge.	Plat No. Twp. Rge.

Information From:
Field Survey

F-1-A

County Ravalli

STATE OF MONTANA
STATE ENGINEERS OFFICE
Water Resources Survey

T. 6N R. 20W Plat No. 16

Farm Checked: Date 6-24-57

Photo No. 2P-164

By D. Pouliot & Geo. Tate

Hamilton Heights - lot 17, Blk 11

Legal Land Owner Emma Bass Address Corvallis, Montana - Rt. #1

Operator Same Address

Water is deliverd by:— 1. Private System; 2. Ditch Company; 3. State Project; 4. Federal Project; X 5. Irrigation District X

If under Ditch Company, Irrigation District, or Government Project, state the number of shares or inches, acre feet, as the case may be in said system

App. No. Decree No.	NAME OF APPROPRIATOR TO WHOM DECREED	NAME OF STREAM	Date App. Date Priority	Miner's Inches	In Use	NAME OF DITCH (Water Delivered By)	No.	R/F	P/G/S	Present Irr. Acres	Irriga Acr
See Dist.		Rock Cr., Como Lake				E. R. I. D.	4/5	R		9.4	0

NOTE: R—Denotes Regular Irrigation. F—Flood Irrigation. P—Water diverted by means of pumping. G—Water diverted by gravity. S—Stored Water.

Condition of System Good Topography Bench River Basin

Adequate Supply: Yes X No Explain

Remarks * Mrs. Emma Bass is signed up for 9.4 acres under the Bitterroot Irrigation District.

Also in:	Plat No.	Twp.	Rge.	Plat No.	Twp.	Rge.	Plat No.	Twp.	Rge.
	Plat No.	Twp.	Rge.	Plat No.	Twp.	Rge.	Plat No.	Twp.	Rge.

Information From:
Field Survey

F-1-A

County Ravalli

STATE OF MONTANA
STATE ENGINEERS OFFICE
Water Resources Survey

T. 6N R. 20W Plat No. 16

Farm Checked: Date 6-24-57

Photo No. 2P-164

By D. Pouliot & Geo. Tate

Hamilton Heights - lot 9, Blk 12

Legal Land Owner Roy Bass Address Corvallis, Montana - Rt. #1

Operator Same Address

Water is delivered by:— 1. Private System; 2. Ditch Company; 3. State Project; 4. Federal Project; 5. Irrigation District

If under Ditch Company, Irrigation District, or Government Project, state the number of shares or inches, acre feet, as the case may be in said system

App. No. Decree No.	NAME OF APPROPRIATOR TO WHOM DECREED	NAME OF STREAM	Date App. Date Priority	Miner's Inches	In Use	NAME OF DITCH (Water Delivered By)	No.	R/F	P/G/S	Present Irr. Acres	Irrigable Acres
See Dist.		Rock Cr., Como Lake				B. R. I. D.	4/5	R		9.2	0

NOTE: R—Denotes Regular Irrigation. F—Flood Irrigation. P—Water diverted by means of pumping. G—Water diverted by gravity. S—Stored Water.

Condition of System Good Topography Bench River Basin

Adequate Supply: Yes X No Explain

Remarks * Roy Bass is signed up for 9.2 acres under the Bitterroot Irrigation District.

Also in: Plat No. Twp. Rge.	Plat No. Twp. Rge.	Plat No. Twp. Rge.
Plat No. Twp. Rge.	Plat No. Twp. Rge.	Plat No. Twp. Rge.

Information From:
Field Survey

F-1-A

County Ravalli

STATE OF MONTANA
STATE ENGINEERS OFFICE
Water Resources Survey

T 6N R 20W Plat No. 16

Farm Checked: Date 6-24-57

Photo No. 2P-164

By Dave Pouliot & Geo. Tate

Hamilton Heights - lots 2-4, Blk 6

Legal Land Owner Albert & Elizabeth Beausoleil Address

Operator Joseph Gates Address Corvallis, Montana - Rt. #1

Water is deliverd by:— 1. Private System; 2. Ditch Company; 3. State Project; 4. Federal Project; X 5. Irrigation District X

If under Ditch Company, Irrigation District, or Government Project, state the number of shares or inches, acre feet, as the case may be in said system

App. No. Decree No.	NAME OF APPROPRIATOR TO WHOM DECREED	NAME OF STREAM	Date App. Date Priority	Miner's Inches	In Use	NAME OF DITCH (Water Delivered By)	No.	R/F	P/G/S	Present Irr. Acres	Irrigable Acres
See Dist.		Rock Cr., Como Lake				B. R. I. D.	4/5	R		23.5	0

NOTE: R—Denotes Regular Irrigation. F—Flood Irrigation. P—Water diverted by means of pumping. G—Water diverted by gravity. S—Stored Water.

Condition of System Good Topography Bench River Basin

Adequate Supply: Yes x No Explain

Remarks * Albert & Elizabeth Beausoleil are signed up for 23.5 acres under the Bitterroot Irrigation District.

Also in: Plat No. Twp. Rge.	Plat No. Twp. Rge.	Plat No. Twp. Rge.
Plat No. Twp. Rge.	Plat No. Twp. Rge.	Plat No. Twp. Rge.

Information From:
Field Survey

F-1-A

County Ravalli

STATE OF MONTANA
STATE ENGINEERS OFFICE
Water Resources Survey

T. 6N R. 20W Plat No. 16

Farm Checked: Date 6-24-57

Photo No. 2F-164

By D. Pouliot & Geo. Tate

Hamilton Heights - lots 2-3., 24, Blk 18

Legal Land Owner Chris Blazicevich Address Corvallis, Montana - Rt. #1

Operator Same Address

Water is deliverd by:— 1. Private System; 2. Ditch Company; 3. State Project; 4. Federal Project; X 5. Irrigation District X

If under Ditch Company, Irrigation District, or Government Project, state the number of shares or inches, acre feet, as the case may be in said system

App. No. Decree No.	NAME OF APPROPRIATOR TO WHOM DECREED	NAME OF STREAM	Date App. Date Priority	Miner's Inches	In Use	NAME OF DITCH (Water Delivered By)	No.	R/F	P/G/S	Present Irr. Acres	Irrigable Acres
See Dist.		Rock Cr., Como Lake				B. R. I. D.	4/5	R		22.8	0

NOTE: R—Denotes Regular Irrigation. F—Flood Irrigation. P—Water diverted by means of pumping. G—Water diverted by gravity. S—Stored Water.

Condition of System Good Topography Bench River Basin

Adequate Supply: Yes x No Explain

Remarks * Chris Blazicevich is signed up for 22.8 acres under the Bitterroot Irrigation District.

Also in: Plat No. Twp. Rge.	Plat No. Twp. Rge.	Plat No. Twp. Rge.
Plat No. Twp. Rge.	Plat No. Twp. Rge.	Plat No. Twp. Rge.

Information From:
Field Survey

F-1-A

County Ravalli

STATE OF MONTANA
STATE ENGINEERS OFFICE
Water Resources Survey

T. 6N R. 20W Plat No. 16

Farm Checked: Date 6-24-57

Photo No. 2P-164

By Dave Pouliot & George Tate

Hamilton Heights - lot 1, Blk 18; 12, 18-24, Blk 11

Legal Land Owner Daniel Blazicevich Address Corvallis, Montana - Route #1

Operator Same Address

Water is deliverd by:— 1. Private System; 2. Ditch Company; 3. State Project; 4. Federal Project; X 5. Irrigation District X

If under Ditch Company, Irrigation District, or Government Project, state the number of shares or inches, acre foot, as the case may be in said system

App. No. Decree No.	NAME OF APPROPRIATOR TO WHOM DECREED	NAME OF STREAM	Date App. Date Priority	Miner's Inches	In Use	NAME OF DITCH (Water Delivered By)	No.	R/F	P/G/S	Present Irr. Acres	Irrigable Acres
See Dist.		Rock Cr., Como Lake				B. R. I. D.	4/5	R		88.0	0

NOTE: R—Denotes Regular Irrigation. F--Flood Irrigation. P—Water diverted by means of pumping. G—Water diverted by gravity. S—Stored Water.

Condition of System Good Topography Bench River Basin

Adequate Supply: Yes x No Explain

Remarks * Daniel Blazicevich is signed up for 88.0 acres under the Bitterroot Irrigation District.

Also in: Plat No. Twp. Rge.	Plat No. Twp. Rge.	Plat No. Twp. Rge.
Plat No. Twp. Rge.	Plat No. Twp. Rge.	Plat No. Twp. Rge.

Information From:

Field Survey

F-1-A

County Ravalli

STATE OF MONTANA
STATE ENGINEERS OFFICE
Water Resources Survey

T 6N R 20W Plat No. 16

Farm Checked: Date 6-25-57

Photo No. 2P-164

By D. Pouliot & Geo. Tate

Hamilton Heights - lots 13-16, Blk 15

Legal Land Owner W. H. & Verda Brandbo Address Corvallis, Montana - Rt. #1

Operator Same Address

Water is deliverd by:— 1. Private System; 2. Ditch Company; 3. State Project; 4. Federal Project; X 5. Irrigation District X

If under Ditch Company, Irrigation District, or Government Project, state the number of shares or inches, acre feet, as the case may be in said system

App. No. Decree No.	NAME OF APPROPRIATOR TO WHOM DECREED	NAME OF STREAM	Date App. Date Priority	Miner's Inches	In Use	NAME OF DITCH (Water Delivered By)	No.	R/F	P/G/S	Present Irr. Acres	Irrigable Acres
See Dist.		Rock Cr., Como Lake				B. R. I. D.	4/5	R		39.1	0

NOTE: R—Denotes Regular Irrigation. F—Flood Irrigation. P—Water diverted by means of pumping. G—Water diverted by gravity. S—Stored Water.

Condition of System Good Topography Bench River Basin

Adequate Supply: Yes X No Explain

Remarks * W. H. & Verda Brandbo are signed up for 39.1 acres under the Bitterroot Irrigation District.

Also in: Plat No. 13 Twp. 7N Rge. 20W	Plat No. Twp. Rge.	Plat No. Twp. Rge.
Plat No. Twp. Rge.	Plat No. Twp. Rge.	Plat No. Twp. Rge.

Information From:

Field Survey

F-1-A

County Ravalli

STATE OF MONTANA
STATE ENGINEERS OFFICE
Water Resources Survey

T 6N R 20W Plat No 16

Farm Checked: Date 6-25-57

Photo No 2P-91

By D. Pouliot & Geo. Tate

Hamilton Heights - lot 12, Blk 2

Legal Land Owner Larry Branning Address Corvallis, Montana - Rt. #1

Operator Same Address

Water is deliverd by:— 1. Private System; 2. Ditch Company; 3. State Project; 4. Federal Project; X 5. Irrigation District X

If under Ditch Company, Irrigation District, or Government Project, state the number of shares or inches, acre feet, as the case may be in said system

App. No. Decree No.	NAME OF APPROPRIATOR TO WHOM DECREED	NAME OF STREAM	Date App. Date Priority	Miner's Inches	In Use	NAME OF DITCH (Water Delivered By)	No.	R/F	P/G/S	Present Irr. Acres	Irrigable Acres
*See Dist.		Rock Cr., Como Lake				B. R. I. D.	4/5	R		9	0

NOTE: R—Denotes Regular Irrigation. F—Flood Irrigation. P—Water diverted by means of pumping. G—Water diverted by gravity. S—Stored Water.

Condition of System ..... Topography ..... River Basin .....

Adequate Supply: Yes..... No..... Explain .....

Remarks * Larry C. Branning is signed up for 9 acres under the Bitterroot Irrigation District.

Also in: Plat No..... Twp..... Rge.....	Plat No..... Twp..... Rge.....	Plat No..... Twp..... Rge.....
Plat No..... Twp..... Rge.....	Plat No..... Twp..... Rge.....	Plat No..... Twp..... Rge.....

Information From:

Field Survey

F-1-A

County Ravalli

STATE OF MONTANA
STATE ENGINEERS OFFICE
Water Resources Survey

T. 6N R. 20W Plat No. 16

Farm Checked: Date 6-25-57

Photo No. 2P-91

By D. Pouliot & Geo. Tate

Hamilton Heights - lots pt 2 - pt 3-4, Blk 17, E½NE¼ Sec 9

Legal Land Owner Alvin & Herma Clark Address Corvallis, Montana - Rt. #1

Operator Same Address

Water is deliverd by:— 1. Private System; 2. Ditch Company; 3. State Project; X 4. Federal Project; 5. Irrigation District

If under Ditch Company, Irrigation District, or Government Project, state the number of shares or inches, acre feet, as the case may be in said system

App. No. Decree No.	NAME OF APPROPRIATOR TO WHOM DECREED	NAME OF STREAM	Date App. Date Priority	Miner's Inches	In Use	NAME OF DITCH (Water Delivered By)	No.	R/F	P/G/S	Present Irr. Acres	Irrigable Acres
* See Assn.		Bitterroot River				Hedge Ditch	3	R		20	0

NOTE: R—Denotes Regular Irrigation. F—Flood Irrigation. P—Water diverted by means of pumping. G—Water diverted by gravity. S—Stored Water.

Condition of System Good Topography Bench River Basin

Adequate Supply: Yes...x..... No..... Explain

Remarks * Alvin & Herma Clark are signed up for 70 acres under the Ravalli Water Users Association.

Also in: Plat No. 16 Twp. 6N Rge. 20W	Plat No..... Twp..... Rge.....	Plat No..... Twp..... Rge.....
Plat No..... Twp..... Rge.....	Plat No..... Twp..... Rge.....	Plat No..... Twp..... Rge.....

Information From:

Field Survey

F-1-A

County Ravalli

STATE OF MONTANA
STATE ENGINEERS OFFICE
Water Resources Survey

T. 6N R. 20W Plat No. 16

Farm Checked: Date 6-26-57

Photo No. 2P-162

By D. Pouliot - Geo. Tate

Hamilton Heights - lot 5, Blk 9

Legal Land Owner Emma May Crowell Address Corvallis, Montana - Rt. #1

Operator Same Address

Water is deliverd by:— 1. Private System; 2. Ditch Company; 3. State Project; 4. Federal Project; X 5. Irrigation District X

If under Ditch Company, Irrigation District, or Government Project, state the number of shares or inches, acre feet, as the case may be in said system

App. No. Decree No.	NAME OF APPROPRIATOR TO WHOM DECREED	NAME OF STREAM	Date App. Date Priority	Miner's Inches	In Use	NAME OF DITCH (Water Delivered By)	No.	R/F	P/G/S	Present Irr. Acres	Irrigable Acres
* See Dist.		Rock Cr., Como Lake				B. R. I. D.	4/5	R		9.3	0

NOTE: R—Denotes Regular Irrigation. F—Flood Irrigation. P—Water diverted by means of pumping. G—Water diverted by gravity. S—Stored Water.

Condition of System Good Topography Bench River Basin

Adequate Supply: Yes x No Explain

Remarks * Emma May Crowell is signed up for 9.3 acres under the Bitterroot Irrigation District.

Also in: Plat No. Twp. Rge.	Plat No. Twp. Rge.	Plat No. Twp. Rge.
Plat No. Twp. Rge.	Plat No. Twp. Rge.	Plat No. Twp. Rge.

Information From:
Field Survey

F-1-A

County Ravalli

STATE OF MONTANA
STATE ENGINEERS OFFICE
Water Resources Survey

T 6N R 20W Plat No. 16

Farm Checked: Date 6-25-57

Photo No. 2P-164

By D. Pouliot & Geo. Tate

Hamilton Heights - lot 1-5, pt 9-10-12, Blk 13

Legal Land Owner Ernest J. Davis Address Corvallis, Montana - Rt. #1

Operator Same Address

Water is deliverd by:— 1. Private System; 2. Ditch Company; 3. State Project; 4. Federal Project; X 5. Irrigation District X

If under Ditch Company, Irrigation District, or Government Project, state the number of shares or inches, acre feet, as the case may be in said system

App. No. Decree No.	NAME OF APPROPRIATOR TO WHOM DECREED	NAME OF STREAM	Date App. Date Priority	Miner's Inches	In Use	NAME OF DITCH (Water Delivered By)	No.	R/F	P/G/S	Present Irr. Acres	Irrigable Acres
See Dist.		Rock Cr., Como Lake				B. R. I. D.	4/5	R		101.6	0

NOTE: R—Denotes Regular Irrigation. F—Flood Irrigation. P—Water diverted by means of pumping. G—Water diverted by gravity. S—Stored Water.

Condition of System Good Topography Bench River Basin

Adequate Supply: Yes x No Explain

Remarks * Ernest J. Davis is signed up for 101.6 acres under the Bitterroot Irrigation District.

Also in: Plat No. Twp. Rge.	Plat No. Twp. Rge.	Plat No. Twp. Rge.
Plat No. Twp. Rge.	Plat No. Twp. Rge.	Plat No. Twp. Rge.

Information From:

Field Survey

F-1-A

County Ravalli

STATE OF MONTANA
STATE ENGINEERS OFFICE
Water Resources Survey

T 6N R 20W Plat No. 16

Farm Checked: Date 6-25-57

Photo No. 2P-164

By D. Pouliot & Geo. Tate

Hamilton Heights - lots 9-10, Blk 14

Legal Land Owner Levi Davis Address

Operator Ralph Sharp Address Corvallis, Montana - Rt. #1

Water is deliverd by:— 1. Private System; 2. Ditch Company; 3. State Project; 4. Federal Project; X 5. Irrigation District X

If under Ditch Company, Irrigation District, or Government Project, state the number of shares or inches, acre feet, as the case may be in said system

App. No. Decree No.	NAME OF APPROPRIATOR TO WHOM DECREED	NAME OF STREAM	Date App. Date Priority	Miner's Inches	In Use	NAME OF DITCH (Water Delivered By)	No.	R/F	P/G/S	Present Irr. Acres	Irrigable Acres
See Dist.		Rock Cr., Como Lake				B. R. I. D.	4/5	R		18.7	0

NOTE: R—Denotes Regular Irrigation. F—Flood Irrigation. P—Water diverted by means of pumping. G—Water diverted by gravity. S—Stored Water.

Condition of System Good Topography Bench River Basin

Adequate Supply: Yes x No Explain

Remarks * Levi Sharp is signed up for 18.7 acres under the Bitterroot Irrigation District.

Also in: Plat No. Twp. Rge.	Plat No. Twp. Rge.	Plat No. Twp. Rge.
Plat No. Twp. Rge.	Plat No. Twp. Rge.	Plat No. Twp. Rge.

Information From:
Field Survey

F-1-A

County Ravalli

STATE OF MONTANA
STATE ENGINEERS OFFICE
Water Resources Survey

T. 6N R. 20W Plat No. 16

Farm Checked: Date 6-26-57

Photo No. 2P-164

By D. Pouliot & Geo. Tate

Hamilton Heights - lot 5, Blk 7

Legal Land Owner Donald & June Dukelow Address

Operator Same Address

Water is deliverd by:— 1. Private System; 2. Ditch Company; 3. State Project; 4. Federal Project; X 5. Irrigation District X

If under Ditch Company, Irrigation District, or Government Project, state the number of shares or inches, acre feet, as the case may be in said system

App. No. Decree No.	NAME OF APPROPRIATOR TO WHOM DECREED	NAME OF STREAM	Date App. Date Priority	Miner's Inches	In Use	NAME OF DITCH (Water Delivered By)	No.	R/F	P/G/S	Present Irr. Acres	Irrigable Acres
See Dist.		Rock Cr., Como Lake				L. R. I. D.	4/5	R		9	0
D-1199	J. L. Humbell, Jr.	Willow Creek	6-1-62	30	10						

NOTE: R—Denotes Regular Irrigation. F—Flood Irrigation. P—Water diverted by means of pumping. G—Water diverted by gravity. S—Stored Water.

Condition of System Good Topography Bench River Basin

Adequate Supply: Yes x No Explain

Remarks * Donald & June Dukelow are signed up for 30 acres under the Bitterroot Irrigation District.

Also in:								
Plat No. 16	Twp. 6N	Rge. 20W	Plat No.	Twp.	Rge.	Plat No.	Twp.	Rge.
Plat No.	Twp.	Rge.	Plat No.	Twp.	Rge.	Plat No.	Twp.	Rge.

Information From:

George Gates

F-1-A

County Ravalli

STATE OF MONTANA
STATE ENGINEERS OFFICE
Water Resources Survey

T. 6N R. 20W Plat No. 16

Farm Checked: Date 6-24-57

Photo No. 2P-164

By D. Pouliot & Geo. Tate

Hamilton Heights - lot 1, Blk 6; 6-8, Blk 7

Legal Land Owner John J. Enns Address Corvallis, Montana - Rt. #1

Operator Same Address

Water is deliverd by:— 1 Private System; 2. Ditch Company; 3. State Project, 4. Federal Project; X 5. Irrigation District X

If under Ditch Company, Irrigation District, or Government Project, state the number of shares or inches, acre foot, as the case may be in said system

App. No. Decree No.	NAME OF APPROPRIATOR TO WHOM DECREED	NAME OF STREAM	Date App. Date Priority	Miner's Inches	In Use	NAME OF DITCH (Water Delivered By)	No.	R/F	P/G/S	Present Irr. Acres	Irrigab Acres
See Dir.*		Rock Cr., Como Lake				B. R. I. D.	4/5	R		31.8	0
A-23	John J. Enns	Mid. Fk. Chief									
		Baptiste Creek	5-3-51	50	Yes						

NOTE: R—Denotes Regular Irrigation. F—Flood Irrigation. P—Water diverted by means of pumping. G—Water diverted by gravity. S—Stored Water.

Condition of System Good Topography Bench River Basin

Adequate Supply: Yes x No Explain

Remarks * John J. Enns is signed up for 31.8 acres under the Bitterroot Irrigation District.

Also in: Plat No. Twp. Rge.	Plat No. Twp. Rge.	Plat No. Twp. Rge.
Plat No. Twp. Rge.	Plat No. Twp. Rge.	Plat No. Twp. Rge.

Information From:
Field Survey

F-1-A

County ....Ravalli.....

STATE OF MONTANA
STATE ENGINEERS OFFICE
Water Resources Survey

T. 6N R. 20W. Plat No. 16

Farm Checked: Date 6-24-57

Photo No. 2P-164

By D. Poulint & Geo. Tate

Hamilton Heights - lots pt 5-6-12, Blk 4

Legal Land Owner J. H. Erdman Address .....

Operator Edward F. Gates Address Corvallis, Montana - Rt. #1

Water is deliverd by:— 1. Private System; 2. Ditch Company; 3. State Project; 4. Federal Project; X 5. Irrigation District X

If under Ditch Company, Irrigation District, or Government Project, state the number of shares or inches, acre feet, as the case may be in said system .....

App. No. Decree No.	NAME OF APPROPRIATOR TO WHOM DECREED	NAME OF STREAM	Date App. Date Priority	Miner's Inches	In Use	NAME OF DITCH (Water Delivered By)	No.	R/F	P/G/S	Present Irr. Acres	Irrigable Acres
See Dist.		Rock Cr., Como Lake				B. R. I. D.	4/5	R		51.3	0

NOTE: R—Denotes Regular Irrigation. F—Flood Irrigation. P—Water diverted by means of pumping. G—Water diverted by gravity. S—Stored Water.

Condition of System Good Topography Bench River Basin .....

Adequate Supply: Yes X No Explain .....

Remarks * J. H. Erdman is signed up for 51.3 acres under the Bitterroot Irrigation District.

Also in: Plat No..... Twp..... Rge.....	Plat No..... Twp..... Rge.....	Plat No..... Twp..... Rge.....
Plat No..... Twp..... Rge.....	Plat No..... Twp..... Rge.....	Plat No..... Twp..... Rge.....

Information From:
Field Survey

F-1-A

County Ravalli

STATE OF MONTANA
STATE ENGINEERS OFFICE
Water Resources Survey

T 6N R 20W Plat No 15

Farm Checked: Date 6-24-57

Photo No 2P-164; 2P-162

By D. Pouliot & Geo. Tate

Hamilton Heights - lot 12, Blk 6; 20 Blk 9

Legal Land Owner Chas. H. Faitz Address Corvallis, Montana - Rt. #1

Operator Same Address

Water is deliverd by:— 1. Private System; 2. Ditch Company; 3. State Project; 4. Federal Project; X 5. Irrigation District X

If under Ditch Company, Irrigation District, or Government Project, state the number of shares or inches, acre feet, as the case may be in said system

App. No. Decree No.	NAME OF APPROPRIATOR TO WHOM DECREED	NAME OF STREAM	Date App. Date Priority	Miner's Inches	In Use	NAME OF DITCH (Water Delivered By)	No.	R/F	P/G/S	Present Irr. Acres	Irrigable Acres
See Dist.		Rock Cr., Como Lake				B. R. I. D.	4/5	R		14.2	C

NOTE: R—Denotes Regular Irrigation. F—Flood Irrigation. P—Water diverted by means of pumping. G—Water diverted by gravity. S—Stored Water.

Condition of System Good Topography Bench River Basin

Adequate Supply: Yes x No Explain

Remarks * Chas. H. Faitz is signed up for 14.2 acres under the Bitterroot Irrigation District.

Also in: Plat No.	Twp.	Rge.	Plat No.	Twp.	Rge.	Plat No.	Twp.	Rge.
Plat No.	Twp.	Rge.	Plat No.	Twp.	Rge.	Plat No.	Twp.	Rge.

Information From:

Field Survey

F-1-A

County Ravalli

STATE OF MONTANA
STATE ENGINEERS OFFICE
Water Resources Survey

T. 6N R. 20W Plat No. 16

Farm Checked: Date 6-24-57

Photo No. 2P-162

By D. Pouliot & Geo. Tate

Hamilton Heights - lots 1-4, 18-19, 21-24, Blk 9

Legal Land Owner Alfred Frost Address

Operator Same Address

Water is delivered by:— 1. Private System; 2. Ditch Company; 3. State Project; 4. Federal Project; X 5. Irrigation District X

If under Ditch Company, Irrigation District, or Government Project, state the number of shares or inches, acre feet, as the case may be in said system

App. No. Decree No.	NAME OF APPROPRIATOR TO WHOM DECREED	NAME OF STREAM	Date App. Date Priority	Minor's Inches	In Use	NAME OF DITCH (Water Delivered By)	No.	R/F	P/G/S	Present Irr. Acres	Irrigable Acres
See Dist.		Rock Cr., Como Lake				B. R. I. D.	4/5	R		49.5	0

NOTE: R—Denotes Regular Irrigation. F—Flood Irrigation. P—Water diverted by means of pumping. G—Water diverted by gravity. S—Stored Water.

Condition of System Good Topography Bench River Basin

Adequate Supply: Yes x No Explain

Remarks * Alfred B. Frost is signed up for 49.5 acres under the Bitterroot Irrigation District.

Also in: Plat No. 17 Twp. 6N Rge. 19W	Plat No. Twp. Rge.	Plat No. Twp. Rge.
Plat No. Twp. Rge.	Plat No. Twp. Rge.	Plat No. Twp. Rge.

Information From:
Field Survey

F-1-A

County Ravalli

STATE OF MONTANA
STATE ENGINEERS OFFICE
Water Resources Survey

T. 6N R. 20W Plat No. 16

Farm Checked: Date 6-25-57

Photo No. 2P-164

By D. Pouliot & Geo. Tate

Hamilton Heights - lots 8,18,20, Blk 12; 13-14, Blk 13; lots 15-16, Blk 13

Legal Land Owner Claris & Dorothy Glidewell Address Corvallis, Montana - Rt. #1

Operator Same Address

Water is deliverd by:— 1. Private System; 2. Ditch Company; 3. State Project; 4. Federal Project; X 5. Irrigation District X

If under Ditch Company, Irrigation District, or Government Project, state the number of shares or inches, acre feet, as the case may be in said system

App. No. Decree No.	NAME OF APPROPRIATOR TO WHOM DECREED	NAME OF STREAM	Date App. Date Priority	Miner's Inches	In Use	NAME OF DITCH (Water Delivered By)	No.	R/F	P/G/S	Present Irr. Acres	Irrigable Acres
* See Dist.		Rock Cr., Como Lake				B. R. I. D.	4/5	R		25.5	0
* See Dist.		Rock Cr., Como Lake				B. R. I. D.	4/5	R		35	0
* See Dist.		Rock Cr., Como Lake				B. R. I. D.	4/5	R		19.4	0

NOTE: R—Denotes Regular Irrigation. F—Flood Irrigation. P—Water diverted by means of pumping. G—Water diverted by gravity. S—Stored Water.

Condition of System Good Topography Bench River Basin

Adequate Supply: Yes X No Explain

Remarks * Claris & Dorothy Glidewell are signed up for 25.5 + 19.4 + 35 acres under the B[illegible] root Irrigation District.

Also in: Plat No. Twp. Rge. | Plat No. Twp. Rge. | Plat No. Twp. Rge.
Plat No. Twp. Rge. | Plat No. Twp. Rge. | Plat No. Twp. Rge.

Information From:
Field Survey & C. Glidewell

F-1-A

County Ravalli

STATE OF MONTANA
STATE ENGINEERS OFFICE
Water Resources Survey

T. 6N R. 20W Plat No. 16

Farm Checked: Date 6-25-57

Photo No. 2P-164

By D. Pouliot & Geo. Tate

Hamilton Heights - lot 1-4, Blk 16; 6-8, Blk 15

Legal Land Owner Florence Glidewell

Address Corvallis, Montana - Rt. #1

Operator Same

Address

Water is deliverd by:— 1. Private System; 2. Ditch Company; 3. State Project; 4. Federal Project; x 5. Irrigation District x

If under Ditch Company, Irrigation District, or Government Project, state the number of shares or inches, acre feet, as the case may be in said system

App. No. Decree No.	NAME OF APPROPRIATOR TO WHOM DECREED	NAME OF STREAM	Date App. Date Priority	Miner's Inches	In Use	NAME OF DITCH (Water Delivered By)	No.	R/F	P/G/S	Present Irr. Acres	Irrigable Acres
See Dist.		Rock Cr., Como Lake				B. R. I. D.	4/5	R		46.2	0

NOTE: R—Denotes Regular Irrigation. F—Flood Irrigation. P—Water diverted by means of pumping. G—Water diverted by gravity. S—Stored Water.

Condition of System Good Topography Bench River Basin

Adequate Supply: Yes x No Explain

Remarks* Florence Glidewell is signed up for 46.2 acres under the Bitterroot Irrigation District.

Also in: Plat No. Twp. Rge.	Plat No. Twp. Rge.	Plat No. Twp. Rge.
Plat No. Twp. Rge.	Plat No. Twp. Rge.	Plat No. Twp. Rge.

Information From:
Field Survey

F-1-A

County Ravalli

STATE OF MONTANA
STATE ENGINEERS OFFICE
Water Resources Survey

T. 6N R. 20W Plat No. 16

Farm Checked: Date 6-25-57

Photo No. 2P-164

By D. Poulsot & Geo. Tate

Hamilton Heights - lots 5-8, Blk 16; lot 5, Blk 15

Legal Land Owner O. A. Glidewell Address Corvallis, Montana - Rt. #1

Operator Same Address

Water is deliverd by:— 1. Private System; 2. Ditch Company; 3. State Project; 4. Federal Project; X 5. Irrigation District x

If under Ditch Company, Irrigation District, or Government Project, state the number of shares or inches, acre feet, as the case may be in said system

App. No. Decree No.	NAME OF APPROPRIATOR TO WHOM DECREED	NAME OF STREAM	Date App. Date Priority	Miner's Inches	In Use	NAME OF DITCH (Water Delivered By)	No.	R/F	P/G/S	Present Irr. Acres	Irrigable Acres
See Dist.		Rock Cr., Como Lake				B. R. I. D.	4/5	R		30.2	0

NOTE: R—Denotes Regular Irrigation. F—Flood Irrigation. P—Water diverted by means of pumping. G—Water diverted by gravity. S—Stored Water.

Condition of System Good Topography Bench River Basin

Adequate Supply: Yes x No Explain

Remarks * O. A. Glidewell is signed up for 30.2 acres under the Bitterroot Irrigation District.

Also in: Plat No.	Twp.	Rge.	Plat No.	Twp.	Rge.	Plat No.	Twp.	Rge.
Plat No.	Twp.	Rge.	Plat No.	Twp.	Rge.	Plat No.	Twp.	Rge.

Information From:

Field Survey

F-1-A

County Ravalli

STATE OF MONTANA
STATE ENGINEERS OFFICE
Water Resources Survey

T. 6N R. 20W Plat No. 16

Farm Checked: Date 6-24-57

Photo No. 2P-164; 2P-91

By D. Pouliot & Geo. Tate

Hamilton Heights - lots 9-12, Blk 1; 13-16, Blk 2; 9-11, Blk 5

Legal Land Owner Ward & Mayme Harris Address Corvallis, Montana - Rt. #1

Operator Same Address

Water is deliverd by:— 1. Private System; 2. Ditch Company; 3. State Project; 4. Federal Project; X 5. Irrigation District X

If under Ditch Company, Irrigation District, or Government Project, state the number of shares or inches, acre feet, as the case may be in said system

App. No. Decree No.	NAME OF APPROPRIATOR TO WHOM DECREED	NAME OF STREAM	Date App. Date Priority	Miner's Inches	In Use	NAME OF DITCH (Water Delivered By)	No.	R/F	P/G/S	Present Irr. Acres	Irrigable Acres
See Dist.		Rock Cr., Como Lake				B. R. I. D.	4/5	R		76.7	0
A-21	Ward C. Harris	Baptiste Creek	1-3-53	160	No						
A-26	Ward C. Harris	So. Fk. Baptiste Cr.	1-3-53	60	No						
A-27	Ward C. Harris	So. Fk. Baptiste Cr.	1-20-53	80	No						

NOTE: R—Denotes Regular Irrigation. F—Flood Irrigation. P—Water diverted by means of pumping. G—Water diverted by gravity. S—Stored Water.

Condition of System Good Topography Bench River Basin

Adequate Supply: Yes x No Explain

Remarks * Ward & Mayme Harris are signed up for 76.7 acres under the Bitterroot Irrigation District.

Also in: Plat No.	Twp.	Rge.	Plat No.	Twp.	Rge.	Plat No.	Twp.	Rge.
Plat No.	Twp.	Rge.	Plat No.	Twp.	Rge.	Plat No.	Twp.	Rge.

Information From:

Field Survey

F-1-A

County Ravalli

STATE OF MONTANA
STATE ENGINEERS OFFICE
Water Resources Survey

T 6N R 20W Plat No. 16

Farm Checked: Date 6-25-57

Photo No. 2R-91

By D. Pouliot & Geo. Tate

Hamilton Heights - lots 1-8, Blk 2

Legal Land Owner Hiawatha & Gladys Harvey Address Corvallis, Montana - Rt. #1

Operator Same Address

Water is deliverd by:— 1. Private System; 2. Ditch Company; 3. State Project; 4. Federal Project; X 5. Irrigation District X

If under Ditch Company, Irrigation District, or Government Project, state the number of shares or inches, acre feet, as the case may be in said system

App. No. Decree No.	NAME OF APPROPRIATOR TO WHOM DECREED	NAME OF STREAM	Date App. Date Priority	Miner's Inches	In Use	NAME OF DITCH (Water Delivered By)	No.	R/F	P/G/S	Present Ir. Acres	Irrigable Acres
* See Dist.		Rock Cr., Como Lake				B. R. I. D.	4/5	R		65	0

NOTE: R—Denotes Regular Irrigation. F—Flood Irrigation. P—Water diverted by means of pumping. G—Water diverted by gravity. S—Stored Water.

Condition of System Good Topography Bench River Basin

Adequate Supply: Yes x No Explain

Remarks * Hiawatha & Gladys Harvey are signed up for 65 acres under the Bitterroot Irrigation District.

Also in: Plat No. Twp. Rge.	Plat No. Twp. Rge.	Plat No. Twp. Rge.
Plat No. Twp. Rge.	Plat No. Twp. Rge.	Plat No. Twp. Rge.

Information From:

Field Survey

F-1-A

County Ravalli

STATE OF MONTANA

STATE ENGINEERS OFFICE

Water Resources Survey

T. 6N R. 20W Plat No. 16

Farm Checked: Date 6-24-57

Photo No. 2P-164

By D. Pouliot & Geo. Tate

Hamilton Heights - lot 13, Blk 11

Legal Land Owner Otto B. Haverlandt, Jr. Address Corvallis, Montana - Rt. #1

Operator Same Address

Water is deliverd by:— 1. Private System; 2. Ditch Company; 3. State Project; 4. Federal Project: X 5. Irrigation District X

If under Ditch Company, Irrigation District, or Government Project, state the number of shares or inches, acre feet, as the case may be in said system

App. No. Decree No.	NAME OF APPROPRIATOR TO WHOM DECREED	NAME OF STREAM	Date App. Date Priority	Miner's Inches	In Use	NAME OF DITCH (Water Delivered By)	No.	R/F	P/G/S	Present Irr. Acres	Irrigable Acres
See Dist.		Rock Cr., Como Lake				B. R. I. D.	4/5	R		9.8	0

NOTE: R—Denotes Regular Irrigation. F—Flood Irrigation. P—Water diverted by means of pumping. G—Water diverted by gravity. S—Stored Water.

Condition of System Good Topography Bench River Basin

Adequate Supply: Yes X No Explain

Remarks * Otto B. Haverlandt, Jr. is signed up for 9.8 acres under the Bitterroot Irrigation District.

Also in: Plat No. Twp. Rge.	Plat No. Twp. Rge.	Plat No. Twp. Rge.
Plat No. Twp. Rge.	Plat No. Twp. Rge.	Plat No. Twp. Rge.

Information From:

Field Survey

F-1-A

County Ravalli

STATE OF MONTANA
STATE ENGINEERS OFFICE
Water Resources Survey

T 6N R 20W Plat No. 16

Farm Checked: Date 6-24-57

Photo No. 2P-162

By D. Pouliot & Geo. Tate

Hamilton Heights - lots 6-9, 14-17, Blk 9

Legal Land Owner Walter & Myrna Haynie Address

Operator Address

Water is deliverd by:— 1. Private System; 2. Ditch Company; 3. State Project; 4. Federal Project; X 5. Irrigation District X

If under Ditch Company, Irrigation District, or Government Project, state the number of shares or inches, acre feet, as the case may be in said system

App. No. Decree No.	NAME OF APPROPRIATOR TO WHOM DECREED	NAME OF STREAM	Date App. Date Priority	Miner's Inches	In Use	NAME OF DITCH (Water Delivered By)	No.	R/F	P/G/S	Present Irr. Acres	Irrigable Acres
* See Dist.		Rock Cr., Como Lake				B. R. I. D.	4/5	R		67.8	0

NOTE: R—Denotes Regular Irrigation. F—Flood Irrigation. P—Water diverted by means of pumping. G—Water diverted by gravity. S—Stored Water.

Condition of System Good Topography Bench River Basin

Adequate Supply: Yes x No Explain

Remarks * Walter Haynie is signed up for 67.8 acres under the Bitterroot Irrigation District.

Also in: Plat No. Twp. Rge.	Plat No. Twp. Rge.	Plat No. Twp. Rge.
Plat No. Twp. Rge.	Plat No. Twp. Rge.	Plat No. Twp. Rge.

Information From:

Field Survey

F-1-A

County Ravalli

STATE OF MONTANA
STATE ENGINEERS OFFICE
Water Resources Survey

T 6N R 20W Plat No. 16

Farm Checked: Date 6-25-57

Photo No. 2P-164

By D. Pouliot & Geo. Tate

Hamilton Heights - lots 9-12, Blk 16

Legal Land Owner Paul & Celestine Hecker Address

Operator Nathaniel Garrard Address Corvallis, Montana - Rt. #1

Water is deliverd by:— 1. Private System; 2. Ditch Company; 3. State Project; 4. Federal Project; x 5. Irrigation District x

If under Ditch Company, Irrigation District, or Government Project, state the number of shares or inches, acre feet, as the case may be in said system

App. No. Decree No.	NAME OF APPROPRIATOR TO WHOM DECREED	NAME OF STREAM	Date App. Date Priority	Miner's Inches	In Use	NAME OF DITCH (Water Delivered By)	No.	R/F	P/G/S	Present Irr. Acres	Irrigable Acres
See Dist.		Rock Cr., Como Lake				B. R. I. D.	4/5	R		25	0
A-1713	Elizabeth Zeller	Seepage, Waste, Drain	2-10-41	100	Yes						
A-1714	Elizabeth Zeller	Seepage, Waste, Drain	2-10-41	100	Yes						

NOTE: R—Denotes Regular Irrigation. F—Flood Irrigation. P—Water diverted by means of pumping. G—Water diverted by gravity. S—Stored Water.

Condition of System Good Topography Bench River Basin

Adequate Supply: Yes x No Explain

Remarks * Paul & Celestine Hecker are signed up for 25 acres under the Bitterroot Irrigation District.

Also in: Plat No. Twp. Rge.	Plat No. Twp. Rge.	Plat No. Twp. Rge.
Plat No. Twp. Rge.	Plat No. Twp. Rge.	Plat No. Twp. Rge.

Information From:
Field Survey

F-1-A

County Ravalli

STATE OF MONTANA
STATE ENGINEERS OFFICE
Water Resources Survey

T. 6N. R. 20W. Plat No. 16

Farm Checked: Date 6-25-57

Photo No. 2P-92

By D. Pouliot & Geo. Tate

Hamilton Heights - lots 9-16, Blk 3

Legal Land Owner Mabel Hixson (Now Mabel Belcort) Address Corvallis, Montana - Rt. #1

Operator Same Address

Water is deliverd by:— 1. Private System; 2. Ditch Company; 3. State Project; 4. Federal Project; X 5. Irrigation District X

If under Ditch Company, Irrigation District, or Government Project, state the number of shares or inches, acre feet, as the case may be in said system

App. No. Decree No.	NAME OF APPROPRIATOR TO WHOM DECREED	NAME OF STREAM	Date App. Date Priority	Miner's Inches	In Use	NAME OF DITCH (Water Delivered By)	No.	R/F	P/G/S	Present Irr. Acres	Irrigal Acre
See Dist.		Rock Cr., Como Lake				B. R. I. D.	4/5	R		29.35	0

NOTE: R—Denotes Regular Irrigation. F—Flood Irrigation. P—Water diverted by means of pumping. G—Water diverted by gravity. S—Stored Water.

Condition of System Good Topography Bench River Basin

Adequate Supply: Yes X No Explain

Remarks * Mabel Hixson is signed up for 29.3 acres under the Bitterroot Irrigation District.

Also in: Plat No. Twp. Rge.	Plat No. Twp. Rge.	Plat No. Twp. Rge.
Plat No. Twp. Rge.	Plat No. Twp. Rge.	Plat No. Twp. Rge.

Information From:
Field Survey

F-1-A

County Ravalli

STATE OF MONTANA
STATE ENGINEERS OFFICE
Water Resources Survey

T 6N R 20W Plat No. 16

Farm Checked: Date 6-24-57

Photo No. 2P-162

By D. Poulint & Geo. Tate

Hamilton Heights - lots 11, pt 14-15-16, Blk 6; 10-13, Blk 9

Legal Land Owner James & Lila Horn Address

Operator Same Address

Water is deliverd by:— 1. Private System; 2. Ditch Company; 3. State Project; 4. Federal Project; X 5. Irrigation District X

If under Ditch Company, Irrigation District, or Government Project, state the number of shares or inches, acre feet, as the case may be in said system

App. No. Decree No.	NAME OF APPROPRIATOR TO WHOM DECREED	NAME OF STREAM	Date App. Date Priority	Miner's Inches	In Use	NAME OF DITCH (Water Delivered By)	No.	R/F	P/G/S	Present Irr. Acres	Irrigable Acres
See Dist.		Rock Cr., Como Lake				B. B. I. D.	4/5	R		51.8	0

NOTE: R—Denotes Regular Irrigation. F—Flood Irrigation. P—Water diverted by means of pumping. G—Water diverted by gravity. S—Stored Water.

Condition of System Good Topography Bench River Basin

Adequate Supply: Yes x No Explain

Remarks * James M. & Lila Horn are signed up for 51.8 acres under the Bitterroot Irrigation District.

Also in: Plat No.	Twp	Rge	Plat No.	Twp	Rge	Plat No.	Twp	Rge
Plat No.	Twp	Rge	Plat No.	Twp	Rge	Plat No.	Twp	Rge

Information From:
Field Survey

F-1-A

County Ravalli

STATE OF MONTANA
STATE ENGINEERS OFFICE
Water Resources Survey

T. 6N R. 20W Plat No. 16

Farm Checked: Date 6-25-57

Photo No. 2P-164

By D. Pouliot & Geo. Tate

Hamilton Heights - lots pt 9, Blk 13; 13-16, Blk 1

Legal Land Owner Vernon & Nina Jenkins Address

Operator Martin & Lucy Muller Address Corvallis, Montana - Rt. #1

Water is deliverd by:— 1. Private System; 2. Ditch Company; 3. State Project; 4. Federal Project; x 5. Irrigation District x

If under Ditch Company, Irrigation District, or Government Project, state the number of shares or inches, acre feet, as the case may be in said system

App. No. Decree No.	NAME OF APPROPRIATOR TO WHOM DECREED	NAME OF STREAM	Date App. Date Priority	Miner's Inches	In Use	NAME OF DITCH (Water Delivered By)	No.	R/F	P/G/S	Present Irr. Acres	Irrigable Acres
* See Dist.		Rock Cr., Como Lake				B. R. I. D.	4/5	R		59.7	0
A-25	Vernon E. Jenkins	No. Fk. Chief Baptiste Creek	5-5-50	100	No						

NOTE: R—Denotes Regular Irrigation. F—Flood Irigation. P—Water diverted by means of pumping. G—Water diverted by gravity. S—Stored Water.

Condition of System Good Topography Bench River Basin

Adequate Supply: Yes x No Explain

Remarks * Vernon & Nina Jenkins are signed up for 59.7 acres under the Bitterroot Irrigation District.

Also in: Plat No. 14 Twp. 7N Rge. 19W	Plat No. Twp. Rge.	Plat No. Twp. Rge.
Plat No. Twp. Rge.	Plat No. Twp. Rge.	Plat No. Twp. Rge.

Information From:

Field Survey

F-1-A

County Ravalli

STATE OF MONTANA
STATE ENGINEERS OFFICE
Water Resources Survey

T 6N R 20W Plat No. 16

Farm Checked: Date 6-24-57

Photo No. 2P-164

By D. Poulint & Geo. Tate

Hamilton Heights - lots 18-21, Blk 18

Legal Land Owner Ed. & Ruth Johnson Address Corvallis, Montana - Rt. #1

Operator Address

Water is deliverd by:— 1. Private System; 2. Ditch Company; 3. State Project; 4. Federal Project; X 5. Irrigation District X

If under Ditch Company, Irrigation District, or Government Project, state the number of shares or inches, acre feet, as the case may be in said system

App. No. Decree No.	NAME OF APPROPRIATOR TO WHOM DECREED	NAME OF STREAM	Date App. Date Priority	Miner's Inches	In Use	NAME OF DITCH (Water Delivered By)	No.	R/F	P/G/S	Present Irr. Acres	Irrigable Acres
See Dist.		Rock Cr, Como Lake				B. R. I. D.	4/5	R		36	0

NOTE: R—Denotes Regular Irrigation. F—Flood Irrigation. P—Water diverted by means of pumping. G—Water diverted by gravity. S—Stored Water.

Condition of System Good Topography Bench River Basin

Adequate Supply: Yes X No Explain

Remarks * Edward & Ruth Johnson are signed up for 36 acres under the Bitterroot Irrigation District.

Also in: Plat No. Twp. Rge.	Plat No. Twp. Rge.	Plat No. Twp. Rge.
Plat No. Twp. Rge.	Plat No. Twp. Rge.	Plat No. Twp. Rge.

Information From:

Field Survey

F-1-A

County ....Ravalli.....

STATE OF MONTANA
STATE ENGINEERS OFFICE
Water Resources Survey

T....6N....R....20W.... Plat No....16.....

Farm Checked: Date....6-18-57.....

Photo No....2P-165.....

By Geo. Tate & Dave Pouliot.....

Hamilton Heights - lots 13-16, Blk 18

Legal Land Owner ....Edith Kennedy..... Address .....

Operator ..... Address .....

Water is deliverd by:— 1. Private System; 2. Ditch Company; 3. State Project; 4. Federal Project; X 5. Irrigation District X

If under Ditch Company, Irrigation District, or Government Project, state the number of shares or inches, acre feet, as the case may be in said system .....

App. No. Decree No.	NAME OF APPROPRIATOR TO WHOM DECREED	NAME OF STREAM	Date App. Date Priority	Miner's Inches	In Use	NAME OF DITCH (Water Delivered By)	No.	R/F	P/G/S	Present Irr. Acres	Irrigable Acres
See Dist.		Rock Cr., Como Lake				B. R. I. D.	4/5	R		10	0
A-1596	Mrs. Edith Kennedy	Seepage, Waste, Drain	10-18-51	40	Yes						
A-1597	Mrs. Edith Kennedy	Seepage, Waste, Drain	4-18-52	All	Yes						

NOTE: R—Denotes Regular Irrigation. F—Flood Irrigation. P—Water diverted by means of pumping. G—Water diverted by gravity. S—Stored Water.

Condition of System ..Good..... Topography .....Valley..... River Basin .....

Adequate Supply: Yes.....x.... No..... Explain .....

Remarks *..Edith Kennedy is signed up for 25 acres under the Bitterroot Irrigation District.....

Also in: Plat No..... Twp..... Rge.....	Plat No..... Twp..... Rge.....	Plat No..... Twp..... Rge.....
Plat No..... Twp..... Rge.....	Plat No..... Twp..... Rge.....	Plat No..... Twp..... Rge.....

Information From:
Geo. Gates

F-1-A

County Ravalli

STATE OF MONTANA

T 6N R 20W Plat No. 16

Farm Checked: Date 6-25-57

STATE ENGINEERS OFFICE

Water Resources Survey

Photo No. 2P-164

By D. Pouliot & Geo. Tate

Hamilton Heights - lots 1-4, 12, Blk 15

Legal Land Owner Oscar & Alma Kranich

Address Corvallis, Montana - Rt. #1

Operator Same

Address

Water is delivered by:— 1. Private System; 2. Ditch Company; 3. State Project; 4. Federal Project; X 5. Irrigation District X

If under Ditch Company, Irrigation District, or Government Project, state the number of shares or inches, acre feet, as the case may be in said system

App. No. Decree No.	NAME OF APPROPRIATOR TO WHOM DECREED	NAME OF STREAM	Date App. Date Priority	Miner's Inch.	In Use	NAME OF DITCH (Water Delivered By)	No.	R/F	P/G/S	Present Irr. Acres	Irrigable Acres
See Dist.		Rock Cr., Como Lake				B. R. I. D.	4/5	R		47.7	0

NOTE: R—Denotes Regular Irrigation. F—Flood Irrigation. P—Water diverted by means of pumping. G—Water diverted by gravity. S—Stored Water.

Condition of System Good Topography Bench River Basin

Adequate Supply: Yes X No Explain

Remarks * Oscar & Alma Kranich are signed up for 47.7 acres under the Bitterroot Irrigation District.

Also in: Plat No. Twp. Rge.	Plat No. Twp. Rge.	Plat No. Twp. Rge.
Plat No. Twp. Rge.	Plat No. Twp. Rge.	Plat No. Twp. Rge.

Information From:

Field Survey

F-1-A

County Ravalli

STATE OF MONTANA
STATE ENGINEERS OFFICE
Water Resources Survey

T 6N R 20W Plat No 16

Farm Checked: Date 6-25-57

Photo No 2P-164

By D. Pouliot & Geo. Tate

Hamilton Heights - Lots Pt 7-8, Blk 1

Legal Land Owner Ruth La Rosa Address

Operator Bert Welch Address Corvallis, Montana - Rt. #1

Water is deliverd by:— 1. Private System; 2. Ditch Company; 3. State Project; 4. Federal Project; X 5. Irrigation District X

If under Ditch Company, Irrigation District, or Government Project, state the number of shares or inches, acre feet, as the case may be in said system

App. No. Decree No.	NAME OF APPROPRIATOR TO WHOM DECREED	NAME OF STREAM	Date App. Date Priority	Miner's Inches	In Use	NAME OF DITCH (Water Delivered By)	No.	R/F	P/G/S	Present Irr. Acres	Irrigable Acres
See Dist.		Rock Cr., Como Lake				B. H. I. D.	4/5	R		16.6	0

NOTE: R—Denotes Regular Irrigation. F—Flood Irrigation. P—Water diverted by means of pumping. G—Water diverted by gravity. S—Stored Water.

Condition of System Good Topography Bench River Basin

Adequate Supply: Yes x No Explain

Remarks * Ruth La Rosa is signed up for 16.6 acres under the Bitterroot Irrigation District.

Also in: Plat No. Twp. Rge.	Plat No. Twp. Rge.	Plat No. Twp. Rge.
Plat No. Twp. Rge.	Plat No. Twp. Rge.	Plat No. Twp. Rge.

Information From:

Field Survey

F-1-A

County Ravalli

STATE OF MONTANA
STATE ENGINEERS OFFICE
Water Resources Survey

T 6N R 20W Plat No. 16

Farm Checked: Date 6-24-57

Photo No. 2P-164

By D. Pouliot & Geo. Tate

Hamilton Heights - lots 9, 16, Blk 11

Legal Land Owner A. L. Lindsay - % Mrs. Geo. Meeser Address Corvallis, Montana - Rt. #1

Operator Same Address

Water is deliverd by:— 1. Private System; 2. Ditch Company; 3. State Project; 4. Federal Project; X 5. Irrigation District X

If under Ditch Company, Irrigation District, or Government Project, state the number of shares or inches, acre feet, as the case may be in said system

App. No. Decree No.	NAME OF APPROPRIATOR TO WHOM DECREED	NAME OF STREAM	Date App. Date Priority	Miner's Inches	In Use	NAME OF DITCH (Water Delivered By)	No.	R/F	P/G/S	Present Irr. Acres	Irrigable Acres
See Dist.		Rock Cr., Como Lake				B. R. I. D.	4/5	R		18.8	0

NOTE: R—Denotes Regular Irrigation. F—Flood Irrigation. P—Water diverted by means of pumping. G—Water diverted by gravity. S—Stored Water.

Condition of System Good Topography Bench River Basin

Adequate Supply: Yes x No Explain

Remarks *A. L. Lindsay is signed up for 18.8 acres under the Bitterroot Irrigation District.

Also in: Plat No.	Twp.	Rge.	Plat No.	Twp.	Rge.	Plat No.	Twp.	Rge.
Plat No.	Twp.	Rge.	Plat No.	Twp.	Rge.	Plat No.	Twp.	Rge.

Information From:
Field Survey

F-1-A

County Ravalli

STATE OF MONTANA
STATE ENGINEERS OFFICE
Water Resources Survey

T 6N R 20W Plat No. 16

Farm Checked: Date 6-24-57

Photo No. 2P-164

By D. Pouliot & Geo. Tate

Hamilton Heights - lot 5-7, 10-17, Blk 12

Legal Land Owner Lewis & Oarda Lundberg

Address Corvallis, Montana - Rt. #1

Operator Same

Address

Water is deliverd by:— 1. Private System; 2. Ditch Company; 3. State Project; 4. Federal Project; X 5. Irrigation District X

If under Ditch Company, Irrigation District, or Government Project, state the number of shares or inches, acre feet, as the case may be in said system

App. No. Decree No.	NAME OF APPROPRIATOR TO WHOM DECREED	NAME OF STREAM	Date App. Date Priority	Miner's Inches	In Use	NAME OF DITCH (Water Delivered By)	No.	R/F	P/G/S	Present Irr. Acres	Irrigable Acres
* See Dist.		Rock Cr., Como Lake				B. R. I. D.	4/5	R		105.7	0

NOTE: R—Denotes Regular Irrigation. F—Flood Irrigation. P—Water diverted by means of pumping. G—Water diverted by gravity. S—Stored Water.

Condition of System Good Topography Bench River Basin

Adequate Supply: Yes x No Explain

Remarks * Lewis & Oarda Lundberg are signed up for 105.7 acres under the Bitterroot Irrigation District.

Also in: Plat No. Twp. Rge.	Plat No. Twp. Rge.	Plat No. Twp. Rge.
Plat No. Twp. Rge.	Plat No. Twp. Rge.	Plat No. Twp. Rge.

Information From:

Field Survey

F-1-A

County Ravalli

STATE OF MONTANA
STATE ENGINEERS OFFICE
Water Resources Survey

T 6N R 20W Plat No 16

Farm Checked: Date 6-24-57

Photo No 2P-162

By D. Poulint & Geo. Tate

Hamilton Heights - Lots 9-12, Blk 7

Legal Land Owner M. D. Lykins

Address Corvallis, Montana #1 Rt.

Operator Ralph Stanhope

Address Corvallis, Montana

Water is deliverd by:— 1. Private System; 2. Ditch Company; 3. State Project; 4. Federal Project; X 5. Irrigation District X

If under Ditch Company, Irrigation District, or Government Project, state the number of shares or inches, acre feet, as the case may be in said system

App. No. Decree No.	NAME OF APPROPRIATOR TO WHOM DECREED	NAME OF STREAM	Date App. Date Priority	Miner's Inches	In Use	NAME OF DITCH (Water Delivered By)	No.	R/F	P/G/S	Present Irr. Acres	Irrigable Acres
See Dist.		Rock Cr., Como Lake				B. R. I. D.	4/5	R		45.1	0

NOTE: R—Denotes Regular Irrigation. F—Flood Irrigation. P—Water diverted by means of pumping. G—Water diverted by gravity. S—Stored Water.

Condition of System Good Topography Bench River Basin

Adequate Supply: Yes x No Explain

Remarks * M. D. Lykins is signed up for 49.1 acres under the Ritterroot Irrigation District.

Also in: Plat No. Twp. Rge.	Plat No. Twp. Rge.	Plat No. Twp. Rge.
Plat No. Twp. Rge.	Plat No. Twp. Rge.	Plat No. Twp. Rge.

Information From:
Ralph Stanhope

P-1-A

County Ravalli

STATE OF MONTANA

STATE ENGINEERS OFFICE

Water Resources Survey

T 6N R 20W Plat No. 16

Farm Checked: Date 6-24-57

Photo No. 2P-164; 2P-91

By Geo. Tate & Dave Pouliot

Hamilton Heights - lots 1-8, Blk 3; 13-16, Blk 4

Legal Land Owner Floyd J. McCormick Address

Operator W. G. Tamlyn Address Corvallis, Montana - Rt. #1

Water is deliverd by:— 1. Private System; 2. Ditch Company; 3. State Project; 4. Federal Project; X 5. Irrigation District X

If under Ditch Company, Irrigation District, or Government Project, state the number of shares or inches, acre feet, as the case may be in said system

App. No. Decree No.	NAME OF APPROPRIATOR TO WHOM DECREED	NAME OF STREAM	Date App. Date Priority	Miner's Inches	In Use	NAME OF DITCH (Water Delivered By)	No.	R/F	P/G/S	Present Irr. Acres	Irrigable Acres
See Dist.		Rock Cr., Como Lake				B. R. I. D.	4/5	R		88.3	0

NOTE: R—Denotes Regular Irrigation. F—Flood Irrigation. P—Water diverted by means of pumping. G—Water diverted by gravity. S—Stored Water.

Condition of System Good Topography Bench River Basin

Adequate Supply: Yes x No Explain

Remarks* Floyd J. McCormick is signed up for 88.3 acres under the Bitterroot Irrigation District.

Also in: Plat No. Twp. Rge.	Plat No. Twp. Rge.	Plat No. Twp. Rge.
Plat No. Twp. Rge.	Plat No. Twp. Rge.	Plat No. Twp. Rge.

Information From:

Field Survey

F-1-A

County Ravalli

STATE OF MONTANA
STATE ENGINEERS OFFICE
Water Resources Survey

T 6N R 20W Plat No. 16

Farm Checked: Date 6-24-57

Photo No. 2P-164

By D. Pouliot & Geo. Tate

Hamilton Heights - lots 10, 14-15, Blk 11

Legal Land Owner* George & Ruth Meeser Address Corvallis, Montana, Rt. #1

Operator Same Address

Water is deliverd by:— 1. Private System; 2. Ditch Company; 3. State Project; 4. Federal Project; X 5. Irrigation District X

If under Ditch Company, Irrigation District, or Government Project, state the number of shares or inches, acre feet, as the case may be in said system

App. No, Decree No.	NAME OF APPROPRIATOR TO WHOM DECREED	NAME OF STREAM	Date App. Date Priority	Miner's Inches	In Use	NAME OF DITCH (Water Delivered By)	No.	R/F	P/G/S	Present Irr. Acres	Irrigable Acres
See Dist.		Rock Cr., Como Lake				B. R. I. D.	4/5	R		38.4	0

NOTE: R—Denotes Regular Irrigation. F—Flood Irrigation. P—Water diverted by means of pumping. G—Water diverted by gravity. S—Stored Water.

Condition of System Good Topography Bench River Basin

Adequate Supply: Yes x No Explain

Remarks* George & Ruth Meeser are signed up for 29.4 acres under the Bitterroot Irrigation District.
* Mrs. Ruth E. Meeser is signed up for 9 acres under the Bitterroot Irrigation District.
*Ditch Rider.

Also in: Plat No. Twp. Rge.	Plat No. Twp. Rge.	Plat No. Twp. Rge.
Plat No. Twp. Rge.	Plat No. Twp. Rge.	Plat No. Twp. Rge.

Information From:
Field Survey

F-1-A

County Ravalli

STATE OF MONTANA
STATE ENGINEERS OFFICE
Water Resources Survey

T. 6N R.20W. Plat No. 15

Farm Checked: Date 6-24-57

Photo No. 2P-164

By D. Pouliot & Geo. Tate

Hamilton Heights - lots 1-4, 13-16, Blk 5; [illegible]-10, Blk 6

Legal Land Owner Frank & Yukiyo Mihara Address Corvallis, Montana - Rt. #1

Operator Same Address

Water is deliverd by:— 1. Private System; 2. Ditch Company; 3. State Project; 4. Federal Project; X 5. Irrigation District X

If under Ditch Company, Irrigation District, or Government Project, state the number of shares or inches, acre feet, as the case may be in said system

App. No. Decree No.	NAME OF APPROPRIATOR TO WHOM DECREED	NAME OF STREAM	Date App. Date Priority	Miner's Inches	In Use	NAME OF DITCH (Water Delivered By)	No.	R/F	P/G/S	Present Irr. Acres	Irriga Acre
See Dist.		Rock Cr., Como Lake				B. R. I. D.	4/5	R		94	0
A-24	Geo. Hana, Kimiko										
	Mihara	Mid. Fk. Baptiste Cr.	6-8-50	100	Yes						

NOTE: R—Denotes Regular Irrigation. F—Flood Irrigation. P—Water diverted by means of pumping. G—Water diverted by gravity. S—Stored Water.

Condition of System Good Topography Bench River Basin

Adequate Supply: Yes X No Explain

Remarks * Frank Mihara is signed up for 94 acres under the Bitterroot Irrigation District.

Also in: Plat No.	Twp.	Rge.	Plat No.	Twp.	Rge.	Plat No.	Twp.	Rge.
Plat No.	Twp.	Rge.	Plat No.	Twp.	Rge.	Plat No.	Twp.	Rge.

Information From:
Field Survey

F-1-A

County Ravalli

STATE OF MONTANA
STATE ENGINEERS OFFICE
Water Resources Survey

T. 6N R. 20W Plat No. 16

Farm Checked: Date 6-24-57

Photo No. 2P-164

By D. Pouliot & Geo. Tate

Hamilton Heights - lots 22-23, Blk 18

Legal Land Owner Nels & Adelle Norbeck Address

Operator Lawrence O'Connell Address Corvallis, Montana - Rt. #1

Water is deliverd by:— 1. Private System; 2. Ditch Company; 3. State Project; 4. Federal Project; X 5. Irrigation District X

If under Ditch Company, Irrigation District, or Government Project, state the number of shares or inches, acre feet, as the case may be in said system

App. No. Decree No.	NAME OF APPROPRIATOR TO WHOM DECREED	NAME OF STREAM	Date App. Date Priority	Miner's Inches	In Use	NAME OF DITCH (Water Delivered By)	No.	R/F	P/G/S	Present Irr. Acres	Irrigable Acres
See Dist.		Rock Cr., Como Lake				B. R. I. D.	4/5	R		18.4	0

NOTE: R—Denotes Regular Irrigation. F—Flood Irrigation. P—Water diverted by means of pumping. G—Water diverted by gravity. S—Stored Water.

Condition of System Good Topography Bench River Basin

Adequate Supply: Yes x No Explain

Remarks * Lawrence & Blanche O'Connell are signed up for 18.4 under the Bitterroot Irrigation District.

Also in: Plat No. Twp. Rge.	Plat No. Twp. Rge.	Plat No. Twp. Rge.
Plat No. Twp. Rge.	Plat No. Twp. Rge.	Plat No. Twp. Rge.

Information From:

Field Survey

F-1-A

County Ravalli

STATE OF MONTANA
STATE ENGINEERS OFFICE
Water Resources Survey

T 6N R 20W Plat No. 16

Farm Checked: Date 6-26-57

Photo No. 2P-92

By D. Pouliot & Geo. Tate

Hamilton Heights - lots 9-11, Blk 2

Legal Land Owner Glenn & Helen Notman Address Corvallis, Montana - Rt. #1

Operator Same Address

Water is deliverd by:— 1. Private System; 2. Ditch Company; 3. State Project; X 4. Federal Project; 5. Irrigation District

If under Ditch Company, Irrigation District, or Government Project, state the number of shares or inches, acre feet, as the case may be in said system

App. No. Decree No.	NAME OF APPROPRIATOR TO WHOM DECREED	NAME OF STREAM	Date App. Date Priority	Miner's Inches	In Use	NAME OF DITCH (Water Delivered By)	No.	R/F	P/G/S	Present Irr. Acres	Irrigable Acres
See Assn.		Bitterroot River				Hedge Ditch	3	R		20	0

NOTE: R—Denotes Regular Irrigation. F—Flood Irrigation. P—Water diverted by means of pumping. G—Water diverted by gravity. S—Stored Water.

Condition of System Good Topography Bench River Basin

Adequate Supply: Yes x No Explain

Remarks * G. L. & Helen Notman are signed up for 20 acres under the Ravalli Water Users Association.

Also in:	Plat No.	Twp.	Rge.	Plat No.	Twp.	Rge.	Plat No.	Twp.	Rge.
	Plat No.	Twp.	Rge.	Plat No.	Twp.	Rge.	Plat No.	Twp.	Rge.

Information From:
Field Survey

F-1-A

County Ravalli

STATE OF MONTANA
STATE ENGINEERS OFFICE
Water Resources Survey

T 6N R 20W Plat No 16

Farm Checked: Date 6-25-57

Photo No 2P-164

By Dave Pouliot & Geo. Tate

Hamilton Heights - lots 1-8, 11-12, Blk 14; 1-6 - pt7, Blk 1

Legal Land Owner John (W) & Lydia Rody Address Corvallis, Montana - Rt. #1

Operator Same Address

Water is deliverd by:— 1. Private System; 2. Ditch Company; 3. State Project; 4. Federal Project; x 5. Irrigation District x

If under Ditch Company, Irrigation District, or Government Project, state the number of shares or inches, acre feet, as the case may be in said system

App. No. Decree No.	NAME OF APPROPRIATOR TO WHOM DECREED	NAME OF STREAM	Date App. Date Priority	Miner's Inches	In Use	NAME OF DITCH (Water Delivered By)	No.	R/F	P/G/S	Present Irr. Acres	Irrigable Acres
See Dist.		Rock Cr., Como Lake				R. R. I. D.	4/5	R		94	0
See Dist.		Rock Cr., Como Lake				R. R. I. D.	4/5	R		86.1	0

NOTE: R—Denotes Regular Irrigation. F—Flood Irrigation. P—Water diverted by means of pumping. G—Water diverted by gravity. S—Stored Water.

Condition of System Good Topography Bench River Basin

Adequate Supply: Yes x No Explain

Remarks * John (W) & Lydia Rody are signed up for 94 + 86.1 acres under the Bitterroot Irrigation District.

Also in: Plat No Twp Rge	Plat No Twp Rge	Plat No Twp Rge
Plat No Twp Rge	Plat No Twp Rge	Plat No Twp Rge

Information From:
Field Survey

F-1-A

County Ravalli

STATE OF MONTANA
STATE ENGINEERS OFFICE
Water Resources Survey

T.6N R.20W Plat No. 16

Farm Checked: Date 6-25-57

Photo No. 2P-164

By D. Pouliot & Geo. Tate

Hamilton Heights - lots 9-11, Blk 15

Legal Land Owner Alvie & Irene Rose

Address Corvallis, Montana - Rt. #1

Operator Same

Address

Water is deliverd by:— 1. Private System; 2. Ditch Company; 3. State Project; 4. Federal Project; X 5. Irrigation District X

If under Ditch Company, Irrigation District, or Government Project, state the number of shares or inches, acre feet, as the case may be in said system

App. No. Decree No.	NAME OF APPROPRIATOR TO WHOM DECREED	NAME OF STREAM	Date App. Date Priority	Miner's Inches	In Use	NAME OF DITCH (Water Delivered By)	No.	R/F	P/G/S	Present Ir. Acres	Irrigable Acres
* See Dist.		Rock Cr., Como Lake				B. R. I. D.	4/5	R		27.4	0

NOTE: R—Denotes Regular Irrigation. F—Flood Irrigation. P—Water diverted by means of pumping. G—Water diverted by gravity. S—Stored Water.

Condition of System Good Topography Bench River Basin

Adequate Supply: Yes x No Explain

Remarks * Alvie & Irene Rose are signed up for 27.4 acres under the Bitterroot Irrigation District.

Also in: Plat No. Twp. Rge.	Plat No. Twp. Rge.	Plat No. Twp. Rge.
Plat No. Twp. Rge.	Plat No. Twp. Rge.	Plat No. Twp. Rge.

Information From:

Field Survey

F-1-A

County Ravalli

STATE OF MONTANA
STATE ENGINEERS OFFICE
Water Resources Survey

T. 6N. R. 20W. Plat No. 16

Farm Checked: Date 6-24-57

Photo No. 2P-164

By D. Pouliot & Geo. Tate

Hamilton Heights - lots 13 - Pt 14, Blk 6

Legal Land Owner W. L. & Marjorie Rothlisberger Address Corvallis, Montana - Rt. #1

Operator Same Address

Water is deliverd by:— 1. Private System; 2. Ditch Company; 3. State Project; 4. Federal Project; X 5. Irrigation District X

If under Ditch Company, Irrigation District, or Government Project, state the number of shares or inches, acre feet, as the case may be in said system

App. No. Decree No.	NAME OF APPROPRIATOR TO WHOM DECREED	NAME OF STREAM	Date App. Date Priority	Miner's Inches	In Use	NAME OF DITCH (Water Delivered By)	No.	R/F	P/G/S	Present Irr. Acres	Irrigable Acres
See Dist.		Rock Cr., Como Lake				B. R. I. D.	4/5	R		11.5	0

NOTE: R—Denotes Regular Irrigation. F—Flood Irrigation. P—Water diverted by means of pumping. G—Water diverted by gravity. S—Stored Water.

Condition of System Good Topography Bench River Basin

Adequate Supply: Yes X No Explain

Remarks * W. L. & Marjorie Rothlisberger are signed up for 11.5 acres under the Bitterroot Irrigation District.

Also in:	Plat No.	Twp.	Rge.	Plat No.	Twp.	Rge.	Plat No.	Twp.	Rge.
	Plat No.	Twp.	Rge.	Plat No.	Twp.	Rge.	Plat No.	Twp.	Rge.

Information From:

Field Survey

F-1-A

County Ravalli

STATE OF MONTANA
STATE ENGINEERS OFFICE
Water Resources Survey

T. 6N R. 20W Plat No. 16

Farm Checked: Date 6-25-57

Photo No. 2P-164

By D. Pouliot & Geo. Tate

Hamilton Heights - lots 13-16, Blk 14

Legal Land Owner L. A. & Francis Seelye Address Corvallis, Montana - Rt. #1

Operator Same Address

Water is deliverd by:— 1. Private System; 2. Ditch Company; 3. State Project; 4. Federal Project; X 5. Irrigation District X

If under Ditch Company, Irrigation District, or Government Project, state the number of shares or inches, acre feet, as the case may be in said system

App. No. Decree No.	NAME OF APPROPRIATOR TO WHOM DECREED	NAME OF STREAM	Date App. Date Priority	Miner's Inches	In Use	NAME OF DITCH (Water Delivered By)	No.	R/F	P/G/S	Present Irr. Acres	Irrigable Acres
* See Dist.		Rock Cr., Como Lake				B. R. I. D.	4/5	R		35	0

NOTE: R—Denotes Regular Irrigation. F—Flood Irrigation. P—Water diverted by means of pumping. G—Water diverted by gravity. S—Stored Water.

Condition of System Good Topography Bench River Basin

Adequate Supply: Yes X No Explain

Remarks * L. A. & Francis Seelye are signed up for 35 acres under the Ditterroot Irrigation District.

Also in:								
Plat No.	Twp.	Rge.	Plat No.	Twp.	Rge.	Plat No.	Twp.	Rge.
Plat No.	Twp.	Rge.	Plat No.	Twp.	Rge.	Plat No.	Twp.	Rge.

Information From:
Field Survey

F-1-A

County Ravalli

STATE OF MONTANA
STATE ENGINEERS OFFICE
Water Resources Survey

T 6N R 20W Plat No. 16

Farm Checked: Date 6-24-57

Photo No. 2P-164

By D. Pouliot & Geo. Tate

Hamilton Heights - lots 4-8, 17, Blk 18; W½NW¼SW¼ Sec 12

Legal Land Owner Chas. A. Slocum Address Corvallis, Montana - Rt. #1

Operator Same Address

Water is deliverd by:— 1. Private System; 2. Ditch Company; 3. State Project; 4. Federal Project; x 5. Irrigation District x

If under Ditch Company, Irrigation District, or Government Project, state the number of shares or inches, acre feet, as the case may be in said system

App. No. Decree No.	NAME OF APPROPRIATOR TO WHOM DECREED	NAME OF STREAM	Date App. Date Priority	Miner's Inches	In Use	NAME OF DITCH (Water Delivered By)	No.	R/F	P/G/S	Present Irr. Acres	Irrigable Acres
See Dist.		Rock Cr., Como Lake				B. R. I. D.	4/5	R		23.9	0

NOTE: R—Denotes Regular Irrigation. F—Flood Irrigation. P—Water diverted by means of pumping. G—Water diverted by gravity. S—Stored Water.

Condition of System Good Topography Bench River Basin

Adequate Supply: Yes x No Explain

Remarks * Chas. A. Slocum is signed up for 23.9 acres under the Bitterroot Irrigation District.

Also in: Plat No. Twp. Rge.	Plat No. Twp. Rge.	Plat No. Twp. Rge.
Plat No. Twp. Rge.	Plat No. Twp. Rge.	Plat No. Twp. Rge.

Information From:
Field Survey

F-1-A

County Ravalli

STATE OF MONTANA
STATE ENGINEERS OFFICE
Water Resources Survey

T 6N R 20W Plat No 16

Farm Checked: Date 6-24-57

Photo No 2P-164

By D. Pouliot & Geo. Tate

Hamilton Heights - lot 19, Blk 12

Legal Land Owner Chauncey L. Tuthill Address Corvallis, Montana

Operator Same Address

Water is deliverd by:— 1. Private System; 2. Ditch Company; 3. State Project; 4. Federal Project; X 5. Irrigation District X

If under Ditch Company, Irrigation District, or Government Project, state the number of shares or inches, acre feet, as the case may be in said system

App. No. Decree No.	NAME OF APPROPRIATOR TO WHOM DECREED	NAME OF STREAM	Date App. Date Priority	Miner's Inches	In Use	NAME OF DITCH (Water Delivered By)	No.	R/F	P/G/S	Present Irr. Acres	Irrigable Acres
* See Dist.		Rock Cr., Como Lake				B. R. I. D.	4/5	R		9.4	0

NOTE: R—Denotes Regular Irrigation. F—Flood Irrigation. P—Water diverted by means of pumping. G—Water diverted by gravity. S—Stored Water.

Condition of System Good Topography Bench River Basin

Adequate Supply: Yes x No Explain

Remarks * Chauncey L. Tuthill is signed up for 9.4 acres under the Bitterroot Irrigation District.

Also in: Plat No. Twp. Rge.	Plat No. Twp. Rge.	Plat No. Twp. Rge.
Plat No. Twp. Rge.	Plat No. Twp. Rge.	Plat No. Twp. Rge.

Information From:
Field Survey

F-1-A

County Ravalli

STATE OF MONTANA
STATE ENGINEERS OFFICE
Water Resources Survey

T 6N R 20W Plat No. 16

Farm Checked: Date 6-25-57

Photo No. 2P-164

By D. Pouliot & Geo. Tate

Hamilton Heights - lots 6-8, Blk 13

Legal Land Owner Nick & Clara Waliser Address Corvallis, Montana - Rt. #1

Operator Same Address

Water is delivered by:— 1. Private System; 2. Ditch Company; 3. State Project; 4. Federal Project; X 5. Irrigation District X

If under Ditch Company, Irrigation District, or Government Project, state the number of shares or inches, acre feet, as the case may be in said system

App. No. Decree No.	NAME OF APPROPRIATOR TO WHOM DECREED	NAME OF STREAM	Date App. Date Priority	Miner's Inches	In Use	NAME OF DITCH (Water Delivered By)	No.	R/F	P/G/S	Present Irr. Acres	Irrigable Acres
* See Dist.		Rock Cr., Como Lake				B. R. I. D.	4/5	R		34.6	0

NOTE: R—Denotes Regular Irrigation. F—Flood Irrigation. P—Water diverted by means of pumping. G—Water diverted by gravity. S—Stored Water.

Condition of System Good Topography Bench River Basin

Adequate Supply: Yes x No Explain

Remarks *Nick & Clara Waliser are signed up for 34.6 acres under the Bitterroot Irrigation District.

Also in: Plat No.	Twp.	Rge.	Plat No.	Twp.	Rge.	Plat No.	Twp.	Rge.
Plat No.	Twp.	Rge.	Plat No.	Twp.	Rge.	Plat No.	Twp.	Rge.

Information From:
Field Survey

F-1-A

County Ravalli

STATE OF MONTANA
STATE ENGINEERS OFFICE
Water Resources Survey

T. 6N. R. 20W Plat No. 16

Photo No. 2P-91

Farm Checked: Date 6-25-57

By Dave Pouliot & Geo. Tate

Hamilton Heights - lots 1 - pt 2 - pt 3, Blk 17

Legal Land Owner A. A. & Mary Wegner Address

Operator Gene & Lavania Hefner Address Corvallis, Montana - Rt. #1

Water is deliverd by:— 1. Private System; 2. Ditch Company; 3. State Project; 4. Federal Project; x 5. Irrigation District X

If under Ditch Company, Irrigation District, or Government Project, state the number of shares or inches, acre feet, as the case may be in said system

App. No. Decree No.	NAME OF APPROPRIATOR TO WHOM DECREED	NAME OF STREAM	Date App. Date Priority	Miner's Inches	In Use	NAME OF DITCH (Water Delivered By)	No.	R/F	P/G/S	Present Irr. Acres	Irrigabl Acres
* See Dist.		Rock Cr., Como Lake				B. R. I. D.	4/5	R		13	0

NOTE: R—Denotes Regular Irrigation. F—Flood Irrigation. P—Water diverted by means of pumping. G—Water diverted by gravity. S—Stored Water.

Condition of System Good Topography Bench River Basin

Adequate Supply: Yes x No Explain

Remarks * A. A. & Mary Wegner are signed up for 13 acres under the Bitterroot Irrigation District. Also in Daly Acres Tract

Also in: Plat No. Twp. Rge.	Plat No. Twp. Rge.	Plat No. Twp. Rge.
Plat No. Twp. Rge.	Plat No Twp. Rge.	Plat No. Twp. Rge.

Information From:
Field Survey

F-1-A

County Ravalli

STATE OF MONTANA
STATE ENGINEERS OFFICE
Water Resources Survey

T. 5N R. 20W Plat No. 16

Farm Checked: Date 6-24-57

Photo No. 2P-164

By D. Pouliot & Geo. Tate

Hamilton Heights - lots 1-4, pt 5, Blk 4; 5-6-pt 7-pt 8,12, Blk 5

Legal Land Owner Chas & Louise Yerian Address Corvallis, Montana - Rt. #1

Operator Same Address

Water is deliverd by:— 1. Private System; 2. Ditch Company; 3. State Project; 4. Federal Project; X 5. Irrigation District X

If under Ditch Company, Irrigation District, or Government Project, state the number of shares or inches, acre feet, as the case may be in said system

App. No. Decree No.	NAME OF APPROPRIATOR TO WHOM DECREED	NAME OF STREAM	Date App. Date Priority	Miner's Inches	In Use	NAME OF DITCH (Water Delivered By)	No.	R/F	P/G/S	Present Irr. Acres	Irrigable Acres
See Dist.		Rock Cr., Como Lake				B. R. I. D.	4/5	R		77.7	0
A-28	Chas. Yerian	S. Fk. Baptiste Cr.	1-26-53	60	No						
A-22	Chas. Yerian	Mid. Fk. Baptiste Cr.	1-26-53	100	No						

NOTE: R—Denotes Regular Irrigation. F—Flood Irrigation. P—Water diverted by means of pumping. G—Water diverted by gravity. S—Stored Water.

Condition of System Good Topography Bench River Basin

Adequate Supply: Yes X No Explain

Remarks * Chas. & Louise Yerian are signed up for 77.7 acres under the Bitterroot Irrigation District.

Also in: Plat No. Twp. Rge. | Plat No. Twp. Rge. | Plat No. Twp. Rge.
Plat No. Twp. Rge. | Plat No. Twp. Rge. | Plat No. Twp. Rge.

Information From:
Field Survey

F-1-A

County Ravalli

STATE OF MONTANA
STATE ENGINEERS OFFICE
Water Resources Survey

T 6N R 20W Plat No. 16

Farm Checked: Date 6-24-57

Photo No. 2P-164

By D. Pouliot & Geo. Tate

Hamilton Heights - lots 5-7, Blk 6

Legal Land Owner Clinton S. Young

Address Corvallis, Montana - Rt. #1

Operator Same

Address

Water is deliverd by:— 1. Private System; 2. Ditch Company; 3. State Project; 4. Federal Project; X 5. Irrigation District X

If under Ditch Company, Irrigation District, or Government Project, state the number of shares or inches, acre feet, as the case may be in said system

App. No. Decree No.	NAME OF APPROPRIATOR TO WHOM DECREED	NAME OF STREAM	Date App. Date Priority	Miner's Inches	In Use	NAME OF DITCH (Water Delivered By)	No.	R/F	P/G/S	Present Irr. Acres	Irrig Ac
See Dist.		Rock Cr., Como Lake				B. R. I. D.	4/5	R		20.4	0

NOTE: R—Denotes Regular Irrigation. F—Flood Irrigation. P--Water diverted by means of pumping. G—Water diverted by gravity. S—Stored Water.

Condition of System Good Topography Bench River Basin

Adequate Supply: Yes x No Explain

Remarks * Clinton S. Young is signed up for 20.4 acres under the Bitterroot Irrigation District.

Also in:								
Plat No.	Twp.	Rge.	Plat No.	Twp.	Rge.	Plat No.	Twp.	Rge.
Plat No.	Twp.	Rge.	Plat No.	Twp.	Rge.	Plat No.	Twp.	Rge.

Information From:
Field Survey

F-1-A

County Ravalli

Form Checked: Date 5-23-57

By H. Carpenter & Geo. Tate

STATE OF MONTANA
STATE ENGINEERS OFFICE
Water Resources Survey

T. 6N R. 20W Plat No. 16

Photo No. 2P-29

Legal Land Owner Linndale Addition to Hamilton - SEE FOLLOWING FORMS Address Hamilton, Montana

Operator ..... Address .....

Water is deliverd by:— 1. Private System; 2. Ditch Company; 3. State Project; 4. Federal Project; 5. Irrigation District

If under Ditch Company, Irrigation District, or Government Project, state the number of shares or inches, acre feet, as the case may be in said system .....

App. No. Decree No.	NAME OF APPROPRIATOR TO WHOM DECREED	NAME OF STREAM	Date App. Date Priority	Miner's Inches	In Use	NAME OF DITCH (Water Delivered By)	No.	R/F	P/G/S	Present Irr. Acres	Irrigable Acres
See inside		Bitterroot River				Nicol-Hart Lateral	1	R		10.51	0

NOTE: R—Denotes Regular Irrigation. F—Flood Irrigation. P—Water diverted by means of pumping. G—Water diverted by gravity. S—Stored Water.

Condition of System Good Topography Valley River Basin .....

Adequate Supply: Yes x No ..... Explain .....

Remarks There is approximately 10.51 acres of Linndale Addition in this township and the decreed water was distributed at the rate of 1.5 miner's inches per acre.

Also in: Plat No. 19 Twp. 5N Rge. 20W	Plat No. ..... Twp. ..... Rge.	Plat No. ..... Twp. ..... Rge. .....
Plat No. ..... Twp. ..... Rge.	Plat No. ..... Twp. ..... Rge.	Plat No. ..... Twp. ..... Rge. .....

Information From:
Harry Linn & Courthouse

Lindsay [illegible] to [illegible]

6	5	4	3	2	1
7	8	9	10	11	12
18	17	16	15	14	13
19	20	21	22	23	24
30	29	28	27	26	25
31	32	33	34	35	36

F-1-A

County Ravalli

STATE OF MONTANA
STATE ENGINEERS OFFICE
Water Resources Survey

T 6N R 20W Plat No. 16

Form Checked. Date 5-23-57

Photo No. 27-29

By H. Carpenter & Geo. Tate

Lindale Addition to Hamilton - lots 43-44

Legal Land Owner Chas. & Fern Hargis Address Hamilton, Montana

Operator Same Address

Water is deliverd by:— 1. Private System; X 2. Ditch Company; 3. State Project; 4. Federal Project; 5. Irrigation District

If under Ditch Company, Irrigation District, or Government Project, state the number of shares or inches, acre feet, as the case may be in said system

App. No. Decree No.	NAME OF APPROPRIATOR TO WHOM DECREED	NAME OF STREAM	Date App. Date Priority	Miner's Inches	In Use	NAME OF DITCH (Water Delivered By)	No.	R/F	P/G/S	Present Irr. Acres	Irrigable Acres
D-935	Olive & Lottie										
	Rennix	Skalkaho Creek	5-1-72	36	1.2	Republican (Nicol-Hart #1)	1	R			

NOTE: R—Denotes Regular Irrigation. F—Flood Irrigation. P—Water diverted by means of pumping. G—Water diverted by gravity. S—Stored Water.

Condition of System Good Topography Valley River Basin

Adequate Supply: Yes X No Explain

Remarks Exchange Water (Free)

Also in: Plat No. Twp. Rge.	Plat No. Twp. Rge.	Plat No. Twp. Rge.
Plat No. Twp. Rge.	Plat No. Twp. Rge.	Plat No. Twp. Rge.

Information From:
Harry Linn & Courthouse

F-1-A

County Ravalli

STATE OF MONTANA
STATE ENGINEERS OFFICE
Water Resources Survey

T 6N R 20W Plat No. 16

Farm Checked: Date 5-23-57

Photo No. 2P-29

By H. Carpenter & Geo. Tate

Linndale Addition to Hamilton - lots 1-6

Legal Land Owner Harry E. Linn Address

Operator George Mielke Address Hamilton, Montana

Water is deliverd by:— 1. Private System; 2. Ditch Company; 3. State Project; 4. Federal Project; 5. Irrigation District

If under Ditch Company, Irrigation District, or Government Project, state the number of shares or inches, acre feet, as the case may be in said system

App. No. Decree No.	NAME OF APPROPRIATOR TO WHOM DECREED	NAME OF STREAM	Date App. Date Priority	Miner's Inches	In Use	NAME OF DITCH (Water Delivered By)	No.	R/F	P/G/S	Present Irr. Acres	Irrigable Acres
D-935	Olive & Lottie										
	Rennix	Skalkaho Creek	5-1-72	36	2.58	Republican Nicol-Hart					
						#1	1	R			

NOTE: R—Denotes Regular Irrigation. F—Flood Irrigation. P—Water diverted by means of pumping. G—Water diverted by gravity. S—Stored Water.

Condition of System Good Topography Valley River Basin

Adequate Supply: Yes x No Explain

Remarks Exchange Water (Free)

Also in:									
Plat No. 19	Twp. 5N	Rge. 20W	Plat No.	Twp.	Rge.	Plat No.	Twp.	Rge.
Plat No.	Twp.	Rge.	Plat No.	Twp.	Rge.	Plat No.	Twp.	Rge.

Information From:

Harry Linn & Courthouse

F-1-A

County Ravalli

T. 6N R. 20W Plat No. 16

STATE OF MONTANA

STATE ENGINEERS OFFICE

Water Resources Survey

Farm Checked: Date 5-23-57

Photo No. 2P-29

By H. Carpenter & Geo. Tate

Legal Land Owner Linndale Addition to Hamilton - lot 7-15 & Pt lot 16 George Mielke

Address Hamilton, Montana

Operator Same

Address

Water is deliverd by:— 1. Private System;X 2. Ditch Company; 3. State Project; 4. Federal Project; 5. Irrigation District

If under Ditch Company, Irrigation District, or Government Project, state the number of shares or inches, acre feet, as the case may be in said system

App. No. Decree No.	NAME OF APPROPRIATOR TO WHOM DECREED	NAME OF STREAM	Date App. Date Priority	Miner's Inches	In Use	NAME OF DITCH (Water Delivered By)	No.	R/F	P/G/S	Present Irr. Acres	Irrigable Acres
D-935	Olive & Lottie										
	Rennix	Skalkaho Creek	5-1-72	36	9	Republican Nicol - Hart #1	1	R			

NOTE: R—Denotes Regular Irrigation. F—Flood Irrigation. P—Water diverted by means of pumping. G—Water diverted by gravity. S—Stored Water.

Condition of System Good Topography Valley River Basin

Adequate Supply: Yes x No Explain

Remarks Exchange Water (Free)

Also in:									
Plat No. 19	Twp. 5N	Rge. 20W	Plat No.	Twp.	Rge.	Plat No.	Twp.	Rge.
Plat No.	Twp.	Rge.	Plat No.	Twp.	Rge.	Plat No.	Twp.	Rge.

Information From:

Harry Linn & Courthouse

F I A

County Ravalli

STATE OF MONTANA
STATE ENGINEERS OFFICE
Water Resources Survey

T. 6N R. 20W Plat No. 16

Farm Checked: Date 5-23-57

Photo No. 2P-29

By H. Carpenter & Geo. Tate

Linndale Addition to Hamilton - lots 45-46

Legal Land Owner Clyde & Edith Mowery Address Hamilton, Montana

Operator Same Address

Water is deliverd by:— 1. Private System; x 2. Ditch Company; 3. State Project; 4. Federal Project; 5. Irrigation District

If under Ditch Company, Irrigation District, or Government Project, state the number of shares or inches, acre feet, as the case may be in said system

App. No. Decree No.	NAME OF APPROPRIATOR TO WHOM DECREED	NAME OF STREAM	Date App. Date Priority	Miner's Inches	In Use	NAME OF DITCH (Water Delivered By)	No.	R/F	P/G/S	Present Irr. Acres	Irrigable Acres
D-935	Olive & Lottie										
	Rennix	Skalkaho Creek	5-1-72	36	3	Republican (Nicol-Hart					
						#1)	1	R			

NOTE: R—Denotes Regular Irrigation. F—Flood Irrigation. P—Water diverted by means of pumping. G—Water diverted by gravity. S—Stored Water.

Condition of System Good Topography Valley River Basin

Adequate Supply: Yes x No Explain

Remarks Exchange Water (Free)

Also in: Plat No. 19 Twp. 5N Rge. 20W	Plat No. Twp. Rge.	Plat No. Twp. Rge.
Plat No. Twp. Rge.	Plat No. Twp. Rge.	Plat No. Twp. Rge.

Information From:

Harry Linn & Courthouse

F-1-A

County Ravalli

Farm Checked: Date 5-23-57

By H. Carpenter & Geo. Tate

STATE OF MONTANA
STATE ENGINEERS OFFICE
Water Resources Survey

T. 6N R. 20W Plat No. 16

Photo No. 2P-29

Legal Land Owner Lindale Addition to Hamilton - lots 41-42 Carl & Norma Perry Address Hamilton, Montana

Operator Same Address

Water is deliverd by:— 1. Private System; x 2. Ditch Company; 3. State Project; 4. Federal Project; 5. Irrigation District

If under Ditch Company, Irrigation District, or Government Project, state the number of shares or inches, acre feet, as the case may be in said system

App. No. Decree No.	NAME OF APPROPRIATOR TO WHOM DECREED	NAME OF STREAM	Date App. Date Priority	Miner's Inches	In Use	NAME OF DITCH (Water Delivered By)	No.	R/F	P/G/S	Present Irr. Acres	Irrigable Acres
D-935	Olive & Lottie Rennix	Skalkaho Creek	5-1-72	36	1.2	Republican (Nicol-Hart #1)	1	R			

NOTE: R—Denotes Regular Irrigation. F—Flood Irrigation. P—Water diverted by means of pumping. G—Water diverted by gravity. S—Stored Water.

Condition of System Good Topography Valley River Basin

Adequate Supply: Yes x No Explain

Remarks Exchange Water (Free)

Also in: Plat No.	Twp.	Rge.	Plat No.	Twp.	Rge.	Plat No.	Twp.	Rge.
Plat No.	Twp.	Rge.	Plat No.	Twp.	Rge.	Plat No.	Twp.	Rge.

Information From:
Harry Linn & Courthouse

F-1-A

County Ravalli

STATE OF MONTANA
STATE ENGINEERS OFFICE
Water Resources Survey

T. 6N R. 20W Plat No. 16

Farm Checked: Date 5-23-57

Photo No. 2P-29

By Geo. Tate & H. Carpenter

Linndale Addition to Hamilton - lots 36-38

Legal Land Owner Chas. & Louise Salter Address Hamilton, Montana

Operator R. H. Barr - Buying Address

Water is deliverd by:— 1. Private System; X 2. Ditch Company; 3. State Project; 4. Federal Project; 5. Irrigation District

If under Ditch Company, Irrigation District, or Government Project, state the number of shares or inches, acre feet, as the case may be in said system

App. No. Decree No.	NAME OF APPROPRIATOR TO WHOM DECREED	NAME OF STREAM	Date App. Date Priority	Miner's inches	In Use	NAME OF DITCH (Water Delivered By)	No.	R/F	P/G/S	Present Irr. Acres	Irrigable Acres
D-935	Olive & Lottie Rennix	Skalkaho Creek	5-1-72	36	Part(*	Republican (Nicol-Hart #1)	1	R			

NOTE: R—Denotes Regular Irrigation. F—Flood Irrigation. P—Water diverted by means of pumping. G—Water diverted by gravity. S—Stored Water.

Condition of System Good Topography Valley River Basin

Adequate Supply: Yes x No Explain

Remarks Exchange water. (Free Water)

* R. H. Barr has 5.8 miner's inches exchange right from Skalkaho Creek.

Also in: Plat No. Twp. Rge.	Plat No. Twp. Rge.	Plat No. Twp. Rge.
Plat No. Twp. Rge.	Plat No. Twp. Rge.	Plat No. Twp. Rge.

Information From:

Harry Linn & Courthouse

F-1-A

County Ravalli

STATE OF MONTANA

STATE ENGINEERS OFFICE

Water Resources Survey

T. 6N R. 20W Plat No. 16

Farm Checked: Date 5-23-57

Photo No. 2P-29

By H. Carpenter & Geo. Tate

Linndale Addition to Hamilton - lots 39-40

Legal Land Owner Henry & Florence Williams Address Hamilton, Montana

Operator Same Address

Water is deliverd by:— 1. Private System; x 2. Ditch Company; 3. State Project; 4. Federal Project; 5. Irrigation District

If under Ditch Company, Irrigation District, or Government Project, state the number of shares or inches, acre feet, as the case may be in said system

App. No. Decree No.	NAME OF APPROPRIATOR TO WHOM DECREED	NAME OF STREAM	Date App. Date Priority	Miner's Inches	In Use	NAME OF DITCH (Water Delivered By)	No.	R/F	P/G/S	Present Irr. Acres	Irrigable Acres
D-935	Olive & Lottie Rennix	Skalkaho Creek	5-1-72	36	1.2	Republican (Nicol-Hart #1)	1	R			

NOTE: R—Denotes Regular Irrigation. F—Flood Irrigation. P—Water diverted by means of pumping. G—Water diverted by gravity. S—Stored Water.

Condition of System Good Topography Valley River Basin

Adequate Supply: Yes X No Explain

Remarks Exchange Water (Free)

Also in: Plat No.	Twp.	Rge.	Plat No.	Twp.	Rge.	Plat No.	Twp.	Rge.
Plat No.	Twp.	Rge.	Plat No.	Twp.	Rge.	Plat No.	Twp.	Rge.

Information From:

Harry Linn & Courthouse

F-1-A

County Ravalli

Farm Checked: Date

By

STATE OF MONTANA
STATE ENGINEERS OFFICE
Water Resources Survey

T. 6N R. 20W. Plat No. 16

Photo No.

Legal Land Owner Nellie Nicols Addition to Hamilton - SEE FOLLOWING FORMS Address

Operator Address

Water is delivered by:— 1. Private System; 2. Ditch Company; 3. State Project; 4. Federal Project; 5. Irrigation District

If under Ditch Company, Irrigation District, or Government Project, state the number of shares or inches, acre foot, as the case may be in said system

App. No. Decree No.	NAME OF APPROPRIATOR TO WHOM DECREED	NAME OF STREAM	Date App. Date Priority	Miner's Inches	In Use	NAME OF DITCH (Water Delivered By)	No.	R/F	P/G/S	Present Irr. Acres	Irrigable Acres
See inside		Bitterroot River				Private through					
						Republican	1	R		16	0

NOTE: R—Denotes Regular Irrigation. F—Flood Irrigation. P—Water diverted by means of pumping. G—Water diverted by gravity. S—Stored Water.

Condition of System Topography River Basin

Adequate Supply: Yes No Explain

Remarks

Also in: Plat No. Twp. Rge.	Plat No. Twp. Rge.	Plat No. Twp. Rge.
Plat No. Twp. Rge.	Plat No. Twp. Rge.	Plat No. Twp. Rge.

Information From:

Nellie Nicole Hamilton Hamilton

6	5	4	3	2	1
7	8	9	10	11	12
18	17	16	15	14	13
19	20	21	22	23	24
30	29	28	27	26	25
31	32	33	34	35	36

F-1-A

County Ravalli

STATE OF MONTANA
STATE ENGINEERS OFFICE
Water Resources Survey

T. 6N. R. 20W. Plat No. 1

Form Checked: Date 5-22-57

Photo No. 2P-29

By Geo. Tate & H. Carpenter

Nellie Nicols Addition to Hamilton - lot pt 12

Legal Land Owner S. T. Billings Address Hamilton, Montana

Operator Same Address

Water is deliverd by:— 1. Private System;X 2. Ditch Company; 3. State Project; 4. Federal Project; 5. Irrigation District

If under Ditch Company, Irrigation District, or Government Project, state the number of shares or inches, acre feet, as the case may be in said system

App. No. Decree No.	NAME OF APPROPRIATOR TO WHOM DECREED	NAME OF STREAM	Date App. Date Priority	Miner's Inches	In Use	NAME OF DITCH (Water Delivered By)	No.	R/F	P/G/S	Present Irr. Acres	Irri A
D-962	Thomas E. Trenary	Skalkaho Creek									
		Nicol-Hart #1	6-1-65	10½	9/16	Republican (Nicol-Hart #1)	1	R		3/8	0

NOTE: R—Denotes Regular Irrigation. F—Flood Irrigation. P—Water diverted by means of pumping. G—Water diverted by gravity. S—Stored Water.

Condition of System Good Topography Valley River Basin

Adequate Supply: Yes X No Explain

Remarks Exchange Water

Also in: Plat No. Twp. Rge.	Plat No. Twp. Rge.	Plat No. Twp. Rge.
Plat No. Twp. Rge.	Plat No. Twp. Rge.	Plat No. Twp. Rge.

Information From:

Margaret White & Courthous

F-1-A

County Ravalli

STATE OF MONTANA
STATE ENGINEERS OFFICE
Water Resources Survey

T. 6N R. 20W Plat No. 16

Farm Checked: Date 5-21-57

Photo No. 2P-29

By H. Carpenter & Geo. Tate

Nellie Nicols Addition to Hamilton - Lots 9 - pt 10

Legal Land Owner Doris, Pat, Helen & Dennis Collins Address

Operator Same Address

Water is deliverd by:— 1. Private System; X 2. Ditch Company; 3. State Project; 4. Federal Project; 5. Irrigation District

If under Ditch Company, Irrigation District, or Government Project, state the number of shares or inches, acre feet, as the case may be in said system

App. No. Decree No.	NAME OF APPROPRIATOR TO WHOM DECREED	NAME OF STREAM	Date App. Date Priority	Miner's Inches	In Use	NAME OF DITCH (Water Delivered By)	No.	R/F	P/G/S	Present Irr. Acres	Irrigable Acres
D-962	Thomas E. Trenary	Skalkaho Creek									
		Nicol-Hart #1	6-1-65	7½	2½	Republican Nicol-Hart #1	1	R		1½	0

NOTE: R—Denotes Regular Irrigation. F—Flood Irrigation. P—Water diverted by means of pumping. G—Water diverted by gravity. S—Stored Water.

Condition of System Good Topography Valley River Basin

Adequate Supply: Yes x No Explain

Remarks Exchange Water (Free)

Also in: Plat No Twp Rge	Plat No Twp Rge	Plat No Twp Rge
Plat No Twp Rge	Plat No Twp Rge	Plat No Twp Rge

Information From:
Margaret White & Courthouse

F-1-A

County Ravalli

STATE OF MONTANA
STATE ENGINEERS OFFICE
Water Resources Survey

T. 6N R. 20W Plat No. 16

Farm Checked: Date

Photo No. 2P-29

By Geo. Tate & H. Carpenter

Nellie Nicols Addition to Hamilton - lot pt 2-3

Legal Land Owner William & Grace Davis Address Hamilton, Montana

Operator Same Address

Water is deliverd by:— 1. Private System; x 2. Ditch Company; 3. State Project; 4. Federal Project; 5. Irrigation District

If under Ditch Company, Irrigation District, or Government Project, state the number of shares or inches, acre feet, as the case may be in said system

App. No. Decree No.	NAME OF APPROPRIATOR TO WHOM DECREED	NAME OF STREAM	Date App. Date Priority	Miner's Inches	In Use	NAME OF DITCH (Water Delivered By)	No.	R/F	P/G/S	Present Irr. Acres	Irrigable Acres
D-866	Anna Livermore	Skalkaho Creek									
		(Nicol-Hart #1)	6-1-65	4½	3/4	Republican (Nicol - Hart #1)	1	R		½	0

NOTE: R—Denotes Regular Irrigation. F—Flood Irrigation. P—Water diverted by means of pumping. G—Water diverted by gravity. S—Stored Water.

Condition of System Good Topography Valley River Basin

Adequate Supply: Yes x No Explain

Remarks Exchange Water (Free)

Also in: Plat No.	Twp.	Rge.	Plat No.	Twp.	Rge.	Plat No.	Twp.	Rge.
Plat No.	Twp.	Rge.	Plat No.	Twp.	Rge.	Plat No.	Twp.	Rge.

Information From:
Margaret White & Courthouse

F 1-A

County Ravalli

STATE OF MONTANA
STATE ENGINEERS OFFICE
Water Resources Survey

T. 6N. R. 20W. Plat No. 16

Farm Checked: Date 5-22-57

Photo No. 2P-29

By H. Carpenter & Geo. Tate

Nellie Nicols Addition to Hamilton - lot pt 4

Legal Land Owner E. H. Haserodt Address Hamilton, Montana

Operator Same Address

Water is deliverd by:— 1. Private System; X 2. Ditch Company; 3. State Project; 4. Federal Project; 5. Irrigation District

If under Ditch Company, Irrigation District, or Government Project, state the number of shares or inches, acre feet, as the case may be in said system

App. No. Decree No.	NAME OF APPROPRIATOR TO WHOM DECREED	NAME OF STREAM	Date App. Date Priority	Miner's Inches	In Use	NAME OF DITCH (Water Delivered By)	No.	R/F	P/G/S	Present Irr. Acres	Irrigable Acres
D-866	Anna Livermore	Skalkaho Creek									
		Nicol - Hart #1	6-1-65	4½	3/4	Republican (Nicol-Hart #1)	1	R		½	0

NOTE: R—Denotes Regular Irrigation. F—Flood Irrigation. P—Water diverted by means of pumping. G—Water diverted by gravity. S—Stored Water.

Condition of System Good Topography Valley River Basin

Adequate Supply: Yes X No Explain

Remarks Exchange Water (Free)

Also in: Plat No. Twp. Rge.	Plat No. Twp. Rge.	Plat No. Twp. Rge.
Plat No. Twp. Rge.	Plat No. Twp. Rge.	Plat No. Twp. Rge.

Information From:

Margaret White & Courthouse

F-1-A

County Ravalli

STATE OF MONTANA
STATE ENGINEERS OFFICE
Water Resources Survey

T. 6N. R. 20W Plat No. 16

Farm Checked: Date 5-21-57

Photo No. 2P-29

By H. Carpenter & Geo. Tate

Nellie Nicols Addition to Hamilton - lot pt 7

Legal Land Owner Joseph A. Hempstead Address Hamilton, Montana

Operator Same Address

Water is deliverd by:— 1. Private System; 2. Ditch Company; 3. State Project; 4. Federal Project; 5. Irrigation District

If under Ditch Company, Irrigation District, or Government Project, state the number of shares or inches, acre feet, as the case may be in said system

App. No. Decree No.	NAME OF APPROPRIATOR TO WHOM DECREED	NAME OF STREAM	Date App. Date Priority	Minor's Inches	In Use	NAME OF DITCH (Water Delivered By)	No.	R/F	P/G/S	Present Irr. Acres	Irrigable Acres
D-890	Rozella Overturf	Skalkaho Creek									
		Nicol-Hart #1	6-1-65	3	½	Republican Nicol-Hart					
						#1	1	R		1/3	0

NOTE: R—Denotes Regular Irrigation. F—Flood Irrigation. P—Water diverted by means of pumping. G—Water diverted by gravity. S—Stored Water.

Condition of System Good Topography Valley River Basin

Adequate Supply: Yes x No Explain

Remarks Exchange Water (Free)

Also in: Plat No. Twp. Rge.	Plat No. Twp. Rge.	Plat No. Twp. Rge.
Plat No. Twp. Rge.	Plat No. Twp. Rge.	Plat No. Twp. Rge.

Information From:
Joseph Hempstead & Courthouse

P-1-A

County Ravalli

STATE OF MONTANA
STATE ENGINEERS OFFICE
Water Resources Survey

T. 6N R. 20W Plat No. 16

Farm Checked: Date 5-21-57

Photo No. 2P-29

By H. Carpenter & Geo. Tate

Nellie Nicols Addition to Hamilton - lots 11-12-pt 13

Legal Land Owner Donald & Esther Herman Address

Operator Same Address

Water is delivered by:— 1. Private System; x 2. Ditch Company; 3. State Project; 4. Federal Project; 5. Irrigation District

If under Ditch Company, Irrigation District, or Government Project, state the number of shares or inches, acre feet, as the case may be in said system

App. No. Decree No.	NAME OF APPROPRIATOR TO WHOM DECREED	NAME OF STREAM	Date App. Date Priority	Miner's Inches	In Use	NAME OF DITCH (Water Delivered By)	No.	R/F	P/G/S	Present Irr. Acres	Irrigable Acres
D-062	Thomas E. Trenary	Skalkaho Nicol-Hart #1	6-1-65	10½	1-11/16	Republican Nicol-Hart #1	1	R		1-1/8	0

NOTE: R—Denotes Regular Irrigation. F—Flood Irrigation. P—Water diverted by means of pumping. G—Water diverted by gravity. S—Stored Water.

Condition of System Good Topography Valley River Basin

Adequate Supply: Yes x No Explain

Remarks Exchange Water (Free)

Also in: Plat No. Twp. Rge.	Plat No. Twp. Rge.	Plat No. Twp. Rge.
Plat No. Twp. Rge.	Plat No. Twp. Rge.	Plat No. Twp. Rge.

Information From:

Margaret White & Courthouse

F-1-A

County Ravalli

STATE OF MONTANA
STATE ENGINEERS OFFICE
Water Resources Survey

T 6N R 20W Plat No 16

Farm Checked: Date 5-22-57

Photo No 2P-29

By Geo. Tate & H. Carpenter

Nellie Nicols Addition to Hamilton - lots pt 2-3

Legal Land Owner Frank & Eileen Hill Address Hamilton, Montana

Operator Same Address

Water is deliverd by:— 1. Private System; 2. Ditch Company; 3. State Project; 4. Federal Project; 5. Irrigation District

If under Ditch Company, Irrigation District, or Government Project, state the number of shares or inches, acre feet, as the case may be in said system

App. No. Decree No.	NAME OF APPROPRIATOR TO WHOM DECREED	NAME OF STREAM	Date App. Date Priority	Miner's Inches	In Use	NAME OF DITCH (Water Delivered By)	No.	R/F	P/G/S	Present Irr. Acres	Irrigable Acres
D-866	Anna Livermore	Skalkaho Creek									
		Nicol-Hart #1	6-1-65	4½	1½	Republican (Nicol-Hart #1)	1	R		1	0

NOTE: R—Denotes Regular Irrigation. F—Flood Irrigation. P—Water diverted by means of pumping. G—Water diverted by gravity. S—Stored Water.

Condition of System Good Topography Valley River Basin

Adequate Supply: Yes x No Explain

Remarks Exchange Water (Free)

Also in: Plat No	Twp	Rge	Plat No	Twp	Rge	Plat No	Twp	Rge
Plat No	Twp	Rge	Plat No	Twp	Rge	Plat No	Twp	Rge

Information From:
Margaret White & Courthouse

F-1-A

County Ravalli

STATE OF MONTANA
STATE ENGINEERS OFFICE
Water Resources Survey

T. 6N R. 20W Plat No. 16

Farm Checked: Date 5-22-57

Photo No. 2P-29

By H. Carpenter & Geo. Tate

Nellie Nicols Addition to Hamilton - lots pt 13 - pt 14-15

Legal Land Owner Genevieve Iten Address

Operator G. Regis Address

Water is deliverd by:— 1. Private System; 2. Ditch Company; 3 State Project; 4. Federal Project; 5. Irrigation District

If under Ditch Company, Irrigation District, or Government Project, state the number of shares or inches, acre feet, as the case may be in said system

App. No. Decree No.	NAME OF APPROPRIATOR TO WHOM DECREED	NAME OF STREAM	Date App. Date Priority	Miner's Inches	In Use	NAME OF DITCH (Water Delivered By)	No.	R/F	P/G/S	Present Irr. Acres	Irrigable Acres
D-962	Thomas E. Trenary	Skalkaho Creek									
		Nicol-Hart #1	6-1-65	10½	4½	Republican Nicol-Hart					
						#1	1	R		2	0
										1	0

NOTE: R—Denotes Regular Irrigation. F—Flood Irrigation. P—Water diverted by means of pumping. G—Water diverted by gravity. S—Stored Water.

Condition of System Good Topography Valley River Basin

Adequate Supply: Yes X No Explain

Remarks Exchange Water (Free)

Also in: Plat No.	Twp.	Rge.	Plat No.	Twp.	Rge.	Plat No.	Twp.	Rge.
Plat No.	Twp.	Rge.	Plat No.	Twp.	Rge.	Plat No.	Twp.	Rge.

Information From:

Margaret White & Courthouse

F-1-A

County Ravalli

STATE OF MONTANA

STATE ENGINEERS OFFICE

Water Resources Survey

T. 6N. R. 20W. Plat No. 1D

Farm Checked: Date 5-22-57

Photo No. 2P-29

By H. Carpenter & Geo. Tate

Nellie Nicols Addition to Hamilton - lot pt 3

Legal Land Owner Melvin & Gladys Kaushagen

Address Hamilton, Montana

Operator Same

Address

Water is deliverd by:— 1. Private System; X 2. Ditch Company; 3. State Project; 4. Federal Project; 5. Irrigation District

If under Ditch Company, Irrigation District, or Government Project, state the number of shares or inches, acre feet, as the case may be in said system

App. No. Decree No.	NAME OF APPROPRIATOR TO WHOM DECREED	NAME OF STREAM	Date App. Date Priority	Miner's Inches	In Use	NAME OF DITCH (Water Delivered By)	No.	R/F	P/G/S	Present Irr. Acres	Irrigable Acres
D-866	Anna Livermore	Skalkaho Creek (Nicol-									
		Hart #1)	6-1-65	4½	3/4	Republican (Nicol-Hart					
						#1)	1	R		½	0

NOTE: R—Denotes Regular Irrigation. F—Flood Irrigation. P—Water diverted by means of pumping. G—Water diverted by gravity. S—Stored Water.

Condition of System Good Topography Valley River Basin

Adequate Supply: Yes X No Explain

Remarks Exchange Water (Free)

Also in: Plat No. Twp. Rge.	Plat No. Twp. Rge.	Plat No. Twp. Rge.
Plat No. Twp. Rge.	Plat No. Twp. Rge.	Plat No. Twp. Rge.

Information From:

Margaret White & Courthouse

Bk. 61 Pg 284

F-1-A

County Ravalli

STATE OF MONTANA
STATE ENGINEERS OFFICE
Water Resources Survey

T 6N R 20W Plat No. 16

Farm Checked: Date 5-21-57

Photo No. 2P-29

By H. Carpenter & Geo. Tate

Nellie Nicols Addition to Hamilton - lots pt 8

Legal Land Owner Lilly L. Lay Address Hamilton, Montana

Operator Same Address

Water is deliverd by:— 1. Private System; x 2. Ditch Company; 3. State Project; 4. Federal Project; 5. Irrigation District

If under Ditch Company, Irrigation District, or Government Project, state the number of shares or inches, acre feet, as the case may be in said system

App. No. Decree No.	NAME OF APPROPRIATOR TO WHOM DECREED	NAME OF STREAM	Date App. Date Priority	Miner's Inches	In Use	NAME OF DITCH (Water Delivered By)	No.	R/F	P/G/S	Present Irr. Acres	Irrigable Acres
D-890	Rozella Overturf	Skalkaho River									
		Nicol-Hart #1	6-1-65	3	1	Republican Nicol-Hart					
						#1	1	R		2/3	0

NOTE: R—Denotes Regular Irrigation. F—Flood Irrigation. P—Water diverted by means of pumping. G—Water diverted by gravity. S—Stored Water.

Condition of System Good Topography Valley River Basin

Adequate Supply: Yes x No Explain

Remarks Exchange Water (Free)

Also in: Plat No. Twp. Rge.	Plat No. Twp. Rge.	Plat No. Twp. Rge.
Plat No. Twp. Rge.	Plat No. Twp. Rge.	Plat No. Twp. Rge.

Information From:

Margaret White

F-1-A

County Ravalli

STATE OF MONTANA
STATE ENGINEERS OFFICE
Water Resources Survey

T 6N R 20W Plat No. 16

Farm Checked: Date 5-22-57

Photo No. 2P-29

By H. Carpenter & Geo. Tate

Legal Land Owner Nellie Nicols Addition to Hamilton - lot 1 Wesley & Waltraud Loving Address

Operator Mary Wilson Address Hamilton, Montana

Water is deliverd by:— 1. Private System; x 2. Ditch Company; 3. State Project; 4. Federal Project; 5. Irrigation District

If under Ditch Company, Irrigation District, or Government Project, state the number of shares or inches, acre feet, as the case may be in said system

App. No. Decree No.	NAME OF APPROPRIATOR TO WHOM DECREED	NAME OF STREAM	Date App. Date Priority	Miner's Inches	In Use	NAME OF DITCH (Water Delivered By)	No.	R/F	P/G/S	Present Irr. Acres	Irrigable Acres
D-804	Mary Clark	Skalkaho Creek	6-1-65	4½	1½	Republican (Nicol-Hart #1)	1	R		1	0

NOTE: R—Denotes Regular Irrigation. F—Flood Irrigation. P—Water diverted by means of pumping. G—Water diverted by gravity. S—Stored Water.

Condition of System Good Topography Valley River Basin

Adequate Supply: Yes x No Explain

Remarks This water decreed from Skalkaho Creek now delivered by exchange from Bitterroot River through Republican Ditch. (Free Water)

Also in: Plat No.	Twp.	Rge.	Plat No.	Twp.	Rge.	Plat No.	Twp.	Rge.
Plat No.	Twp.	Rge.	Plat No.	Twp.	Rge.	Plat No.	Twp.	Rge.

Information From:

Forrest Fay

F-1-A

County Ravalli

STATE OF MONTANA
STATE ENGINEERS OFFICE
Water Resources Survey

T. 6N R. 20W Plat No. 16

Farm Checked: Date 5-21-57

Photo No. 2P-29

By H. Carpenter & Geo. Tate

Nellie Nicols Addition to Hamilton - lots pt 10

Legal Land Owner Edward & Wilda Marchesseau Address Hamilton, Montana

Operator Same Address

Water is deliverd by:— 1. Private System; X 2. Ditch Company; 3. State Project; 4. Federal Project; 5. Irrigation District

If under Ditch Company, Irrigation District, or Government Project, state the number of shares or inches, acre feet, as the case may be in said system

App. No. Decree No.	NAME OF APPROPRIATOR TO WHOM DECREED	NAME OF STREAM	Date App. Date Priority	Miner's Inches	In Use	NAME OF DITCH (Water Delivered By)	No.	R/F	P/G/S	Present Irr. Acres	Irrigable Acres
D-962	Thomas E. Trenary	Skalkaho Nicol-Hart									
		#1	6-1-65	10½	3/4	Republican Nicol-Hart					
						#1	1	R		½	0

NOTE: R—Denotes Regular Irrigation. F—Flood Irrigation. P—Water diverted by means of pumping. G—Water diverted by gravity. S—Stored Water.

Condition of System Good Topography Valley River Basin

Adequate Supply: Yes x No Explain

Remarks Exchange Water (Free)

Also in: Plat No.	Twp.	Rge.	Plat No.	Twp.	Rge.	Plat No.	Twp.	Rge.
Plat No.	Twp.	Rge.	Plat No.	Twp.	Rge.	Plat No.	Twp.	Rge.

Information From:

Margaret White & Courthouse

F-1-A

County Ravalli

STATE OF MONTANA

STATE ENGINEERS OFFICE

Water Resources Survey

T. 6N R. 20W Plat No. 16

Farm Checked: Date 5-21-57

Photo No. 2P-29

By H. Carpenter & Geo. Tate

Nellie Nicols Addition to Hamilton - lot pt 6

Legal Land Owner C. W. & Margaret McKenna Address Hamilton, Montana

Operator Same Address

Water is deliverd by:— 1. Private System; 2. Ditch Company; 3. State Project; 4. Federal Project; 5. Irrigation District

If under Ditch Company, Irrigation District, or Government Project, state the number of shares or inches, acre feet, as the case may be in said system

App. No. Decree No.	NAME OF APPROPRIATOR TO WHOM DECREED	NAME OF STREAM	Date App. Date Priority	Miner's Inches	In Use	NAME OF DITCH (Water Delivered By)	No.	R/F	P/G/S	Present Irr. Acres	Irrigab Acres
D-843	Oliver John Hobby	Skalkaho Creek									
		Nicol - Hart #1	6-1-65	1½	3/4	Republican (Nicol - Hart #1)	1	R		½	0

NOTE: R—Denotes Regular Irrigation. F—Flood Irrigation. P—Water diverted by means of pumping. G—Water diverted by gravity. S—Stored Water.

Condition of System Good Topography Valley River Basin

Adequate Supply: Yes X No Explain

Remarks Exchange Water (Free)

Also in: Plat No. Twp. Rge.	Plat No. Twp. Rge.	Plat No. Twp. Rge.
Plat No. Twp. Rge.	Plat No. Twp. Rge.	Plat No. Twp. Rge.

Information From:

C. W. McKenna

F-1-A

County Ravalli

STATE OF MONTANA
STATE ENGINEERS OFFICE
Water Resources Survey

T 6N R 20W Plat No. 16

Farm Checked: Date

Photo No. 2P-29

By H. Carpenter & Geo. Tate

Nellie Nicols Addition to Hamilton - lots pt 4

Legal Land Owner Alex & Mildred Meuchel Address Hamilton, Montana

Operator Same Address

Water is deliverd by:— 1. Private System;X 2. Ditch Company; 3. State Project; 4. Federal Project; 5. Irrigation District

If under Ditch Company, Irrigation District, or Government Project, state the number of shares or inches, acre feet, as the case may be in said system

App. No. Decree No.	NAME OF APPROPRIATOR TO WHOM DECREED	NAME OF STREAM	Date App. Date Priority	Miner's Inches	In Use	NAME OF DITCH (Water Delivered By)	No.	R/F	P/G/S	Present Irr. Acres	Irrigable Acres
D-866	Anna Livermore	Skalkaho Creek (Nicol-Hart #1)	6-1-65	4½	3/4	Republican (Nicol-Hart #1)	1	R		⅜	0

NOTE: R—Denotes Regular Irrigation. F—Flood Irrigation. P—Water diverted by means of pumping. G—Water diverted by gravity. S—Stored Water.

Condition of System Good Topography Valley River Basin

Adequate Supply: Yes x No Explain

Remarks Exchange Water (Free)

Also in: Plat No. Twp. Rge.	Plat No. Twp. Rge.	Plat No. Twp. Rge.
Plat No. Twp. Rge.	Plat No. Twp. Rge.	Plat No. Twp. Rge.

Information From:

Margaret White & Courthouse

F-1-A

County Ravalli

STATE OF MONTANA

STATE ENGINEERS OFFICE

Water Resources Survey

T 6N R 20W. Plat No. 16

Farm Checked: Date 5-22-57

Photo No. 2P-29

By H. Carpenter & George Tate

Nellie Nicols Addition to Hamilton = lot 5

Legal Land Owner Ravalli County Address

Operator L. E. Poulsen Address Hamilton, Montana

Water is deliverd by:— 1. Private System; x 2. Ditch Company; 3. State Project; 4. Federal Project; 5. Irrigation District

If under Ditch Company, Irrigation District, or Government Project, state the number of shares or inches, acre feet, as the case may be in said system

App. No. Decree No.	NAME OF APPROPRIATOR TO WHOM DECREED	NAME OF STREAM	Date App. Date Priority	Miner's Inches	In Use	NAME OF DITCH (Water Delivered By)	No.	R/I	P/G/S	Present Irr. Acres	Irrigable Acres
D-904	J. L. Puyear	Skalkaho Creek									
		Nicol-Hart #1	6-1-65	1½	Yes	Republican (Nicol - Hart #1)	1	R		1	0

NOTE: R—Denotes Regular Irrigation. F—Flood Irrigation. P—Water diverted by means of pumping. G—Water diverted by gravity. S—Stored Water.

Condition of System Good Topography Valley River Basin

Adequate Supply: Yes X No Explain

Remarks Exchange Water

Also in: Plat No. Twp. Rge.	Plat No. Twp. Rge.	Plat No. Twp. Rge.
Plat No. Twp. Rge.	Plat No. Twp. Rge.	Plat No. Twp. Rge.

Information From:

Margaret White & Courthouse

F-1-A

County Ravalli

STATE OF MONTANA
STATE ENGINEERS OFFICE
Water Resources Survey

T. 6N R. 20W Plat No. 16

Farm Checked: Date 5-21-57

Photo No. 2P-29

By H. Carpenter & Geo. Tate
Nellie Nicols Addition to Hamilton - lot pt 6

Legal Land Owner Chas. A. Sebetin Address

Operator Same Address

Water is deliverd by:— 1. Private System; X 2. Ditch Company; 3. State Project; 4. Federal Project; 5. Irrigation District

If under Ditch Company, Irrigation District, or Government Project, state the number of shares or inches, acre feet, as the case may be in said system

App. No. Decree No.	NAME OF APPROPRIATOR TO WHOM DECREED	NAME OF STREAM	Date App. Date Priority	Miner's Inches	In Use	NAME OF DITCH (Water Delivered By)	No.	R/F	P/G/S	Present Irr. Acres	Irrigable Acres
D-843	Oliver John Hobby	Skalkaho Creek									
		Nicol-Hart #1	6-1-65	1 1/8	3/4	Republican (Nicol-Hart #1)	1	R		1/2	0

NOTE: R—Denotes Regular Irrigation. F—Flood Irrigation. P—Water diverted by means of pumping. G—Water diverted by gravity. S—Stored Water.

Condition of System Good Topography Valley River Basin

Adequate Supply: Yes x No Explain

Remarks Exchange Water (Free)

Also in: Plat No. Twp. Rge.	Plat No. Twp. Rge.	Plat No. Twp. Rge.
Plat No. Twp. Rge.	Plat No. Twp. Rge.	Plat No. Twp. Rge.

Information From:

C. W. McKenna

F-1-A

County Ravalli

STATE OF MONTANA
STATE ENGINEERS OFFICE
Water Resources Survey

T. 6N R. 20W Plat No. 16

Farm Checked: Date 5-22-57

Photo No. 2P-29

By H. Carpenter & Geo. Tate

Nellie Nicols Addition to Hamilton - lots pt 14

Legal Land Owner Harry & H. E. Stevenson Address Hamilton, Montana

Operator Same Address

Water is deliverd by:— 1. Private System;X 2. Ditch Company; 3. State Project; 4. Federal Project; 5. Irrigation District

If under Ditch Company, Irrigation District, or Government Project, state the number of shares or inches, acre feet, as the case may be in said system

App. No. Decree No.	NAME OF APPROPRIATOR TO WHOM DECREED	NAME OF STREAM	Date App. Date Priority	Miner's Inches	In Use	NAME OF DITCH (Water Delivered By)	No.	R/F	P/G/S	Present Irr. Acres	Irrigable Acres
D-962	Thomas E. Trenary	Skalkaho Creek	6-1-65	10½	3/4	Republican, Nicol-Hart #1	1	R		½	0

NOTE: R—Denotes Regular Irrigation. F—Flood Irrigation. P—Water diverted by means of pumping. G—Water diverted by gravity. S—Stored Water.

Condition of System Good Topography Valley River Basin

Adequate Supply: Yes X No Explain

Remarks Exchange Water (Free)

Also in: Plat No. Twp. Rge.	Plat No. Twp. Rge.	Plat No. Twp. Rge.
Plat No. Twp. Rge.	Plat No. Twp. Rge.	Plat No. Twp. Rge.

Information From:

Margaret White & Courthouse

F-1-A

County ....Ravalli.....

STATE OF MONTANA
STATE ENGINEERS OFFICE
Water Resources Survey

T....6N....R....20W Plat No....16.....

Farm Checked: Date....5-21-57.....

Photo No....2P-29.....

By H. Carpenter & Geo. Tate.....

Nellie Nicols Addition to Hamilton - lots pt 7- pt 8, 16

Legal Land Owner ...Margaret White..... Address ....Hamilton, Montana.....

Operator .....Same..... Address .....

Water is deliverd by:— 1. Private System; x 2. Ditch Company; 3. State Project; 4. Federal Project; 5. Irrigation District

If under Ditch Company, Irrigation District, or Government Project, state the number of shares or inches, acre feet, as the case may be in said system .....

App. No. Decree No.	NAME OF APPROPRIATOR TO WHOM DECREED	NAME OF STREAM	Date App. Date Priority	Miner's Inches	In Use	NAME OF DITCH (Water Delivered By)	No.	R/F	P/G/S	Present Irr. Acres	Irrigable Acres
D-890	Rozella Overturf	Skalkaho Creek Nicol-Hart #1	6-1-65	?	1½	Republican Nicol-Hart #1	1	R		1	0
D-817	Fay Eldridge	Skalkaho Creek	6-1-65	2½	2¼	Republican Nicol-Hart #1	1	R		1¼	0

NOTE: R—Denotes Regular Irrigation. F—Flood Irrigation. P—Water diverted by means of pumping. G—Water diverted by gravity. S—Stored Water.

Condition of System ..Good..... Topography .....Valley..... River Basin .....

Adequate Supply: Yes.....x.... No..... Explain .....

Remarks ...Exchange Water (Free.)

Also in: Plat No..... Twp..... Rge.....	Plat No..... Twp..... Rge.....	Plat No..... Twp..... Rge.....
Plat No..... Twp..... Rge.....	Plat No..... Twp..... Rge.....	Plat No..... Twp..... Rge.....

Information From:

Margaret White

F-1-A

County Ravalli

STATE OF MONTANA
STATE ENGINEERS OFFICE
Water Resources Survey

T 6N R 20W Plat No. 16

Farm Checked: Date 5-21-57

Photo No. 2P-29

By Hershel Carpenter & George Tate

Legal Land Owner Nicols Addition #2 to Hamilton - SEE FOLLOWING FORMS Address

Operator Address

Water is deliverd by:— 1. Private System; 2. Ditch Company; 3. State Project; 4. Federal Project; 5. Irrigation District

If under Ditch Company, Irrigation District, or Government Project, state the number of shares or inches, acre feet, as the case may be in said system

App. No. Decree No.	NAME OF APPROPRIATOR TO WHOM DECREED	NAME OF STREAM	Date App. Date Priority	Miner's Inches	In Use	NAME OF DITCH (Water Delivered By)	No.	R/F	P/G/S	Present Irr. Acres	Irrigable Acres
See inside		Bitterroot River				Private through					
						Republican	1	R		18	0

NOTE: R—Denotes Regular Irrigation. F—Flood Irrigation. P—Water divorted by means of pumping. G—Water diverted by gravity. S—Stored Water.

Condition of System Topography River Basin

Adequate Supply: Yes No Explain

Remarks SEE FOLLOWING FORMS FOR WATER RIGHTS.

Also in: Plat No. Twp. Rge.	Plat No. Twp. Rge.	Plat No. Twp. Rge.
Plat No. Twp. Rge.	Plat No. Twp. Rge.	Plat No. Twp. Rge.

Information From:

Nicola Addition #2 To Multiplication

6	5	4	3	2	1
7	8	9	10	11	12
18	17	16	15	14	13
19	20	21	22	23	24
30	29	28	27	26	25
31	32	33	34	35	36

F-1-A

County Ravalli

STATE OF MONTANA
STATE ENGINEERS OFFICE
Water Resources Survey

T 6N R 20W Plat No. 16

Farm Checked: Date 5-21-57

Photo No. 2P-29

By H. Carpenter & Geo. Tate

Legal Land Owner William & Mary Christensen — Nicols Addition #2 to Hamilton - lots 1-3-pt 4, Blk 1 — Address

Operator Same — Address

Water is deliverd by:— 1. Private System; X 2. Ditch Company; 3. State Project; 4. Federal Project; 5. Irrigation District

If under Ditch Company, Irrigation District, or Government Project, state the number of shares or inches, acre feet, as the case may be in said system

App. No. Decree No.	NAME OF APPROPRIATOR TO WHOM DECREED	NAME OF STREAM	Date App. Date Priority	Miner's Inches	In Use	NAME OF DITCH (Water Delivered By)	No.	R/F	P/G/S	Present Irr. Acres	Irrigable Acres
D-854	P. W. Jones	Skalkaho Cr. Nicol-Hart #1-2	6-1-65	4½	1-7/8	Republican Nicol-Hart Lateral #2	1	R		1¼	0
D-884	Robert H. Nicol	Skalkaho Cr. Nicol-Hart #2	6-1-65	3	Yes	Republican Nicol-Hart Lateral #2	1	R		2	0

NOTE: R—Denotes Regular Irrigation. F—Flood Irrigation. P—Water diverted by means of pumping. G—Water diverted by gravity. S—Stored Water.

Condition of System Good Topography Valley River Basin

Adequate Supply: Yes X No Explain:

Remarks Exchange Water (Free)

Also in: Plat No. Twp. Rge.	Plat No. Twp. Rge.	Plat No. Twp. Rge.
Plat No. Twp. Rge.	Plat No. Twp. Rge.	Plat No. Twp. Rge.

Information From:

Courthouse & Field Survey

F-1-A

County Ravalli — STATE OF MONTANA — T 6N R 20W Plat No 16

Farm Checked: Date 5-21-57 — **STATE ENGINEERS OFFICE** — Photo No 2P-29

Water Resources Survey

By H. Carpenter & Gec. Tate

Nicols Addition #2 to Hamilton - lot 10-11, Blk 1

Legal Land Owner James & Bessie Jergensen — Address

Operator Same — Address

Water is deliverd by:— 1. Private System;X 2. Ditch Company; 3. State Project; 4. Federal Project; 5. Irrigation District

If under Ditch Company, Irrigation District, or Government Project, state the number of shares or inches, acre feet, as the case may be in said system

App. No. Decree No.	NAME OF APPROPRIATOR TO WHOM DECREED	NAME OF STREAM	Date App. Date Priority	Miner's Inches	In Use	NAME OF DITCH (Water Delivered By)	No.	R/F	P/G/S	Present Irr. Acres	Irrigable Acres
D-885	Robert H. Nicol	Skalkaho Creek-Nicol	6-1-65	16½	3	Republican Nicol-Hart					
		Hart Lateral #2				Lateral #2	1	R		2	0

NOTE: R—Denotes Regular Irrigation. F—Flood Irrigation. P—Water diverted by means of pumping. G—Water diverted by gravity. S—Stored Water.

Condition of System Good Topography Valley River Basin

Adequate Supply: Yes x No Explain

Remarks Exchange Water (Free)

Also in: Plat No. Twp. Rge.	Plat No. Twp. Rge.	Plat No. Twp. Rge.
Plat No. Twp. Rge.	Plat No. Twp. Rge.	Plat No. Twp. Rge.

Information From:

Courthouse & Field Survey

F-1-A

County Ravalli

STATE OF MONTANA
STATE ENGINEERS OFFICE
Water Resources Survey

T 6N R 20W Plat No. 16

Farm Checked: Date 5-21-57

Photo No. 2P-29

By H. Carpenter & Geo. Tate

Nicols Addition #2 to Hamilton - lot 17, Blk 1

Legal Land Owner Bernice I. McKinney Address

Operator K. Stramme Address

Water is deliverd by:— 1. Private System; X 2. Ditch Company; 3. State Project; 4. Federal Project; 5. Irrigation District

If under Ditch Company, Irrigation District, or Government Project, state the number of shares or inches, acre feet, as the case may be in said system

App. No. Decree No.	NAME OF APPROPRIATOR TO WHOM DECREED	NAME OF STREAM	Date App. Date Priority	Miner's Inches	In Use	NAME OF DITCH (Water Delivered By)	No.	R/F	P/G/S	Present Irr. Acres	Irrigable Acres
D-824	Emily Francis	Skalkaho Creek	6-1-65	3	3	Republican Nicol-Hart Lateral #2	1	R		2	0

NOTE: R—Denotes Regular Irrigation. F—Flood Irrigation. P—Water diverted by means of pumping. G—Water diverted by gravity. S—Stored Water.

Condition of System Good Topography Valley River Basin

Adequate Supply: Yes X No Explain

Remarks Exchange Water (Free)

Also in: Plat No. 16 Twp. 5N Rge. 20W	Plat No. Twp. Rge.	Plat No. Twp. Rge.
Plat No. Twp. Rge.	Plat No. Twp. Rge.	Plat No. Twp. Rge.

Information From:
Courthouse & Field Survey

F-1-A

County Ravalli

STATE OF MONTANA
STATE ENGINEERS OFFICE
Water Resources Survey

T. 6N R. 20W Plat No. 16

Farm Checked: Date 5-21-57

Photo No. 2P-29

By H. Carpenter & Geo. Tate

Nicols Addition #2 to Hamilton - lots 12-14, Blk 1

Legal Land Owner Lucy, Arthur, Grace, Elsie & Walter Nelson Address

Operator Same Address

Water is deliverd by:— 1. Private System; x 2. Ditch Company; 3. State Project; 4. Federal Project; 5. Irrigation District

If under Ditch Company, Irrigation District, or Government Project, state the number of shares or inches, acre feet, as the case may be in said system

App. No. Decree No.	NAME OF APPROPRIATOR TO WHOM DECREED	NAME OF STREAM	Date App. Date Priority	Minor's Inches	In Use	NAME OF DITCH (Water Delivered By)	No.	R/F	P/G/S	Present Irr. Acres	Irrigable Acres
D-885	Robert H. Nicol	Skalkaho Creek-Nicol Hart Lateral #2	6-1-65	16½	4½	Republican Nicol-Hart Lateral #2	1	R		3	0

NOTE: R—Denotes Regular Irrigation. F—Flood Irrigation. P—Water diverted by means of pumping. G—Water diverted by gravity. S—Stored Water.

Condition of System Good Topography Valley River Basin

Adequate Supply: Yes x No Explain

Remarks Exchange Water (Free)

Also in: Plat No. Twp. Rge.	Plat No. Twp. Rge.	Plat No. Twp. Rge.
Plat No. Twp. Rge.	Plat No. Twp. Rge.	Plat No. Twp. Rge.

Information From:

Courthouse & Field Survey

F-1-A

County Ravalli

STATE OF MONTANA
STATE ENGINEERS OFFICE
Water Resources Survey

T 6N R 20W Plat No. 1

Farm Checked: Date 5-21-57

Photo No. 2P-29

By H. Carpenter & Geo. Tate

Nicols Addition #2 to Hamilton - lots 6-9, Blk 1

Legal Land Owner Byron Thrailkill Address

Operator Same Address

Water is deliverd by:— 1. Private System;X 2. Ditch Company; 3. State Project; 4. Federal Project; 5. Irrigation District

If under Ditch Company, Irrigation District, or Government Project, state the number of shares or inches, acre feet, as the case may be in said system

App. No. Decree No.	NAME OF APPROPRIATOR TO WHOM DECREED	NAME OF STREAM	Date App. Date Priority	Miner's Inches	In Use	NAME OF DITCH (Water Delivered By)	No.	R/F	P/G/S	Present Irr. Acres	Irri A
D-885	Robert H. Nicol	Skalkaho Creek- Nicol	6-1-65	16½	6	Republican Nicol-					
		Hart Lateral #2				Hart Lateral #2	1	R		4	0

NOTE: R—Denotes Regular Irrigation. F—Flood Irrigation. P—Water diverted by means of pumping. G—Water diverted by gravity. S—Stored Water.

Condition of System Good Topography Valley River Basin

Adequate Supply: Yes x No Explain

Remarks Exchange Water (Free)

Also in: Plat No. Twp. Rge.	Plat No. Twp. Rge.	Plat No. Twp. Rge.
Plat No. Twp. Rge.	Plat No. Twp. Rge.	Plat No. Twp. Rge.

Information From:
Courthouse & Field Survey

F-1-A

County Ravalli

STATE OF MONTANA
STATE ENGINEERS OFFICE
Water Resources Survey

T 6N R 20W Plat No 16

Farm Checked: Date 5-21-57

Photo No 2P-29

By H. Carpenter & Geo. Tate

Legal Land Owner Nicols Addition #2 to Hamilton lots pt 15- pt 16, Blk 1 Magdalena, Katherine, & John Waltz & Matilda Miller et al Address

Operator Same Address

Water is deliverd by:— 1. Private System; X 2. Ditch Company; 3. State Project; 4. Federal Project; 5. Irrigation District

If under Ditch Company, Irrigation District, or Government Project, state the number of shares or inches, acre feet, as the case may be in said system

App. No. Decree No.	NAME OF APPROPRIATOR TO WHOM DECREED	NAME OF STREAM	Date App. Date Priority	Miner's Inches	In Use	NAME OF DITCH (Water Delivered By)	No.	R/F	P/G/S	Present Irr. Acres	Irrigable Acres
D-885	Robert H. Nicol	Skalkaho Creek-Nicol Hart lateral #2	6-1-65	16½	2¼	Republican Nicol-Hart Lateral #2	1	R		1½	0

NOTE: R—Denotes Regular Irrigation. F—Flood Irrigation. P—Water diverted by means of pumping. G—Water diverted by gravity. S—Stored Water.

Condition of System Good Topography Valley River Basin

Adequate Supply: Yes x No Explain

Remarks Exchange Water (Free)

Also in: Plat No. Twp. Rge.	Plat No. Twp. Rge.	Plat No. Twp. Rge.
Plat No. Twp. Rge.	Plat No. Twp. Rge.	Plat No. Twp. Rge.

Information From:
Field Survey & Courthouse

F-1-A

County Ravalli

STATE OF MONTANA
STATE ENGINEERS OFFICE
Water Resources Survey

T 6N R 20W Plat No 16

Farm Checked: Date 5-21-57

Photo No. 2P-29

By H. Carpenter & Geo. Tate

Nicols Addition #2 to Hamilton - lots pt 4-5, Blk 1

Legal Land Owner Frank & Alica Weisheck Address

Operator Same Address

Water is deliverd by:— 1. Private System; x 2. Ditch Company; 3. State Project; 4. Federal Project; 5. Irrigation District

If under Ditch Company, Irrigation District, or Government Project, state the number of shares or inches, acre feet, as the case may be in said system

App. No. Decree No.	NAME OF APPROPRIATOR TO WHOM DECREED	NAME OF STREAM	Date App. Date Priority	Miner's Inches	In Use	NAME OF DITCH (Water Delivered By)	No.	R/F	P/G/S	Present Irr. Acres	Irrigable Acres
D-854	P. W. Jones	Skalkaho Creek-Nicol Hart Lateral #1-2	6-1-65	4½	2-5/8	Republican (Nicol-Hart Lateral #1-2	1	R		1-3/4	0

NOTE: R—Denotes Regular Irrigation. F—Flood Irrigation. P—Water diverted by means of pumping. G—Water diverted by gravity. S—Stored Water.

Condition of System Good Topography Valley River Basin

Adequate Supply: Yes x No Explain

Remarks Exchange Water (Free)

Also in: Plat No.	Twp.	Rge.	Plat No.	Twp.	Rge.	Plat No.	Twp.	Rge.
Plat No.	Twp.	Rge.	Plat No.	Twp.	Rge.	Plat No.	Twp.	Rge.

Information From:
Courthouse & Field Survey

F-1-A

County Ravalli

STATE OF MONTANA
STATE ENGINEERS OFFICE
Water Resources Survey

T. 6N. R. 20W. Plat No. 16

Farm Checked: Date 5-21-57

Photo No. 2P-29

By H. Carpenter & Geo. Tate

Nicols Addition #2 to Hamilton - lots pt 15-pt 16, Blk 1

Legal Land Owner Kenneth & Opal White Address

Operator Same Address

Water is deliverd by:— 1. Private System; X 2. Ditch Company; 3. State Project; 4. Federal Project; 5. Irrigation District

If under Ditch Company, Irrigation District, or Government Project, state the number of shares or inches, acre feet, as the case may be in said system

App. No. Decree No.	NAME OF APPROPRIATOR TO WHOM DECREED	NAME OF STREAM	Date App. Date Priority	Miner's Inches	In Use	NAME OF DITCH (Water Delivered By)	No.	R/F	P/G/S	Present Ir. Acres	Irrigable Acres
D-885	Robert H. Nicol	Skalkaho Creek-Nicol	6-1-65	16½	3/4	Republican Nicol-Hart					
		Hart Lateral #2				Lateral #2	1	R		½	0

NOTE: R—Denotes Regular Irrigation. F—Flood Irrigation. P—Water diverted by means of pumping. G—Water diverted by gravity. S—Stored Water.

Condition of System Good Topography Valley River Basin

Adequate Supply: Yes X No Explain

Remarks Exchange Water (Free)

Also in: Plat No. Twp. Rge.	Plat No. Twp. Rge.	Plat No. Twp. Rge.
Plat No. Twp. Rge.	Plat No. Twp. Rge.	Plat No. Twp. Rge.

Information From:
Courthouse & Field Survey

F-1-A

County Ravalli

Farm Checked: Date 6-24-57

By D. Pouliot & Geo. Tate

STATE OF MONTANA
STATE ENGINEERS OFFICE
Water Resources Survey

T. 6N R. 20W Plat No. 16

Photo No. 2P-164

Legal Land Owner Carl & Elvina Hansen Address Corvallis, Montana - Rt. #1

Operator Same Address

Water is deliverd by:— 1. Private System; X 2. Ditch Company; 3. State Project; 4. Federal Project; X 5. Irrigation District X

If under Ditch Company, Irrigation District, or Government Project, state the number of shares or inches, acre feet, as the case may be in said system

App. No. Decree No.	NAME OF APPROPRIATOR TO WHOM DECREED	NAME OF STREAM	Date App. Date Priority	Miner's Inches	In Use	NAME OF DITCH (Water Delivered By)	No.	R/F	P/G/S	Present Irr. Acres	Irrigable Acres
*See Dist.		Rock Cr., Como Lake				B. R. I. D.	4/5	R		20	0
A-1591	Ben Keffeler	Seepage, Waste, Drain	4-18-52	80	Yes)	Private	1	R		30	0
A-1592	Ben Keffeler	Seepage, Waste, Drain	4-23-52	80	Yes)						

NOTE: R—Denotes Regular Irrigation. F—Flood Irrigation. P—Water diverted by means of pumping. G—Water diverted by gravity. S—Stored Water.

Condition of System Good Topography Bench River Basin Columbia River, Rock Cr., Como Lake, Seepage-Waste

Adequate Supply: Yes...x..... No..... Explain .....

Remarks *Carl & Elvina Hansen are signed up for 20 acres under the Bitterroot Irrigation District.

Also in: Plat No..... Twp..... Rge..... Plat No..... Twp..... Rge.....
Plat No..... Twp..... Rge..... Plat No..... Twp..... Rge.....
Plat No..... Twp..... Rge.....
Plat No..... Twp..... Rge.....

Information From:
Field Survey

Carl + Edna [illegible]

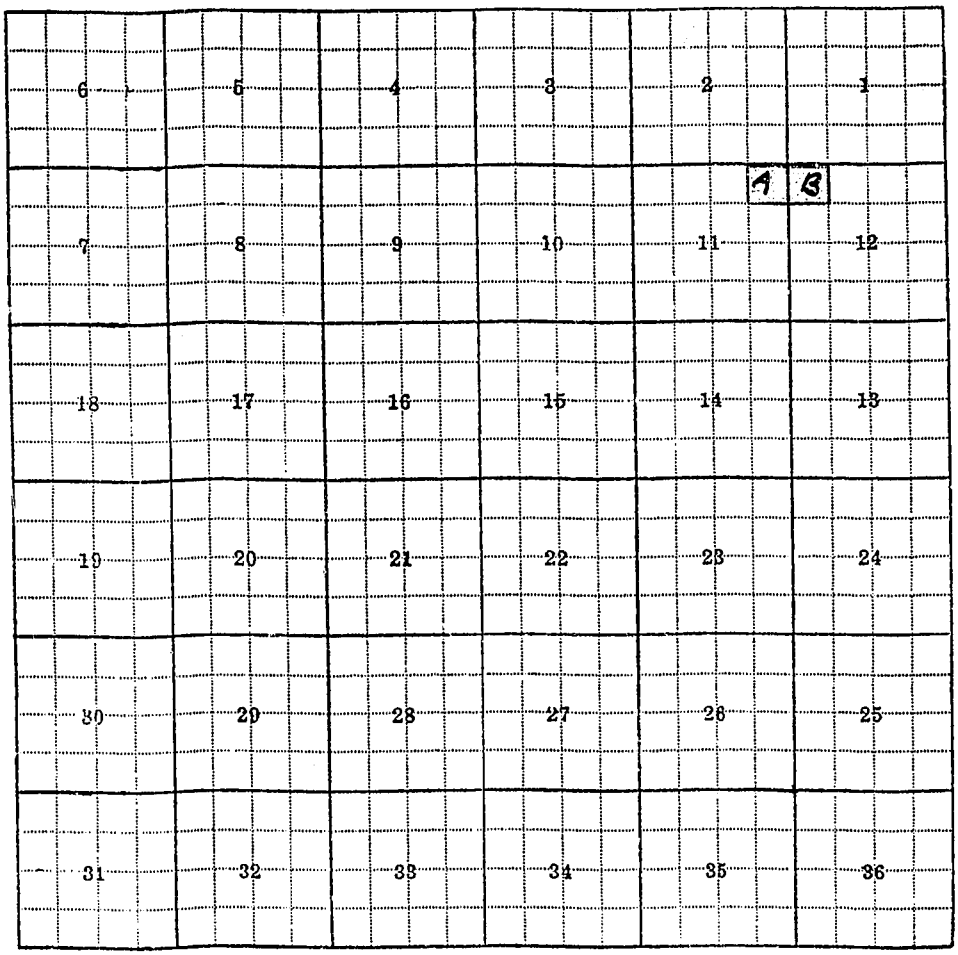

11-A, 12-B

F-1-A

County Ravalli

STATE OF MONTANA
STATE ENGINEERS OFFICE
Water Resources Survey

T 6N R 20W Plat No 16

Farm Checked: Date 7-11-57

Photo No 2P-22; 2P-23

By D. Pouliot & H. Carpenter

Legal Land Owner John E. Hawker Address Corvallis, Montana

Operator Same Address

Water is deliverd by:— 1. Private System; X 2. Ditch Company; X 3. State Project; X 4. Federal Project; 5. Irrigation District

If under Ditch Company, Irrigation District, or Government Project, state the number of shares or inches, acre feet, as the case may be in said system

App. No. Decree No.	NAME OF APPROPRIATOR TO WHOM DECREED	NAME OF STREAM	Date App. Date Priority	Minor's Inches	In Use	NAME OF DITCH (Water Delivered By)	No.	R/F	P/G/S	Present Irr. Acres	Irrigabl Acres
*See Assn.		Bitterroot River				Republican Ditch	3	R	Spr.	85	0
*No filing		Well				Sprinkler	1	R	Spr.	35	0
+ See Co.		Bitterroot River				Corvallis Canal	2	R	Spr.	3	0
D-157	John Hawker	Bitterroot River	6-1-39	40	Not in use						

NOTE: R—Denotes Regular Irrigation. F—Flood Irrigation. P—Water diverted by means of pumping. G—Water diverted by gravity. S—Stored Water.

Condition of System Good Topography Bottom River Basin Columbia River Well, Bitterroot

Adequate Supply: Yes x No Explain

Remarks +J. E. Hawker is signed up for 17/18 shares under the Corvallis Canal and Water Company

*Dug and used well in 1954.

**J. E. Hawker is signed up for 41.5 +30 miner's inches continuous flow under the Ravalli Water Users Association. Also in Corvallis Tract

Also in: Plat No. 16 Twp. 6N Rge. 20W	Plat No. Twp. Rge.	Plat No. Twp. Rge.
Plat No. Twp. Rge.	Plat No. Twp. Rge.	Plat No. Twp. Rge.

Information From:

Dave Breen & John Hawker

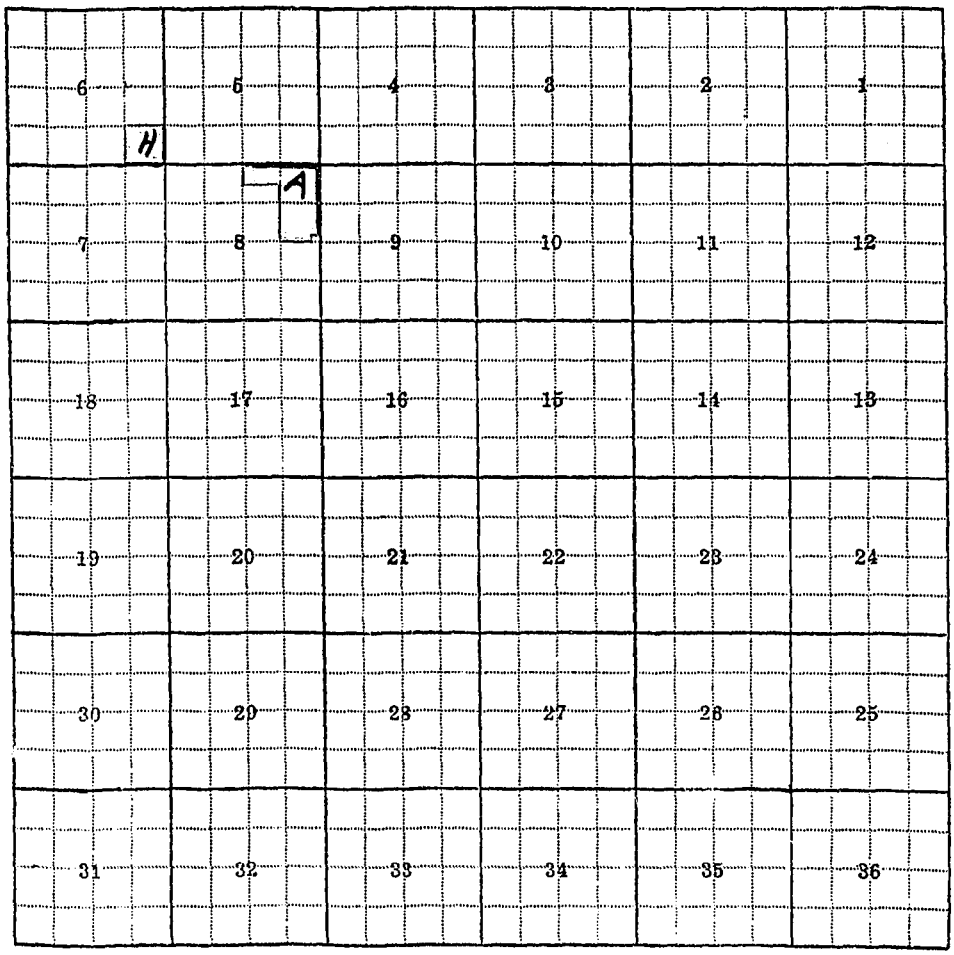
6
5
4
3
2
1
H
A
7
8
9
10
11
12
18
17
16
15
14
13
19
20
21
22
23
24
30
29
28
27
26
25
31
32
33
34
35
36

6-H, 8-A

F-1-A

County Ravalli

STATE OF MONTANA
STATE ENGINEERS OFFICE
Water Resources Survey

T. 6N R. 20W Plat No. 16

Farm Checked: Date 7-12-57

Photo No. 2P-33

By D. Pouliot & H. Carpenter

Legal Land Owner John & Floy Hawker Address Corvallis, Montana

Operator Same Address

Water is deliverd by:— 1. Private System; X 2. Ditch Company; X 3. State Project; X 4. Federal Project; 5. Irrigation District

If under Ditch Company, Irrigation District, or Government Project, state the number of shares or inches, acre feet, as the case may be in said system

App. No. Decree No.	NAME OF APPROPRIATOR TO WHOM DECREED	NAME OF STREAM	Date App. Date Priority	Miner's Inches	In Use	NAME OF DITCH (Water Delivered By)	No.	R/F	P/G/S	Present Irr. Acres	Irrigable Acres
A-1307	E. W. Odell	Unnamed Gulches	5-31-02	80	Part	Sprinkler	1	R	Spr.)	30	0
		(Baptiste Creek)							)		
		(Chief Baptiste Creek)							)		
*See Assn.		Bitterroot River				Republican Ditch	3	R	Spr.)		
**See Co.		Bitterroot River				Corvallis Canal	2	R	Spr.	30	0

NOTE: R—Denotes Regular Irrigation. F—Flood Irrigation. P—Water diverted by means of pumping. G—Water diverted by gravity. S—Stored Water.

Condition of System Good Topography Bottom River Basin Columbia River, Bitterroot River,
Adequate Supply: Yes x No Explain Unnamed Gulch
Remarks **J. E. Hawker is signed up for 17/18 shares under the Corvallis Canal & Water Company.
*He can use 30 miner's inches continuous flow free water from the Republican Ditch also under the Ravalli Water Users Association.

Also in: Plat No.	Twp.	Rge.	Plat No.	Twp.	Rge.	Plat No.	Twp.	Rge.
Plat No.	Twp.	Rge.	Plat No.	Twp.	Rge.	Plat No.	Twp.	Rge.

Information From:
Dave Breer & John Hawker

John - Floy Hawker

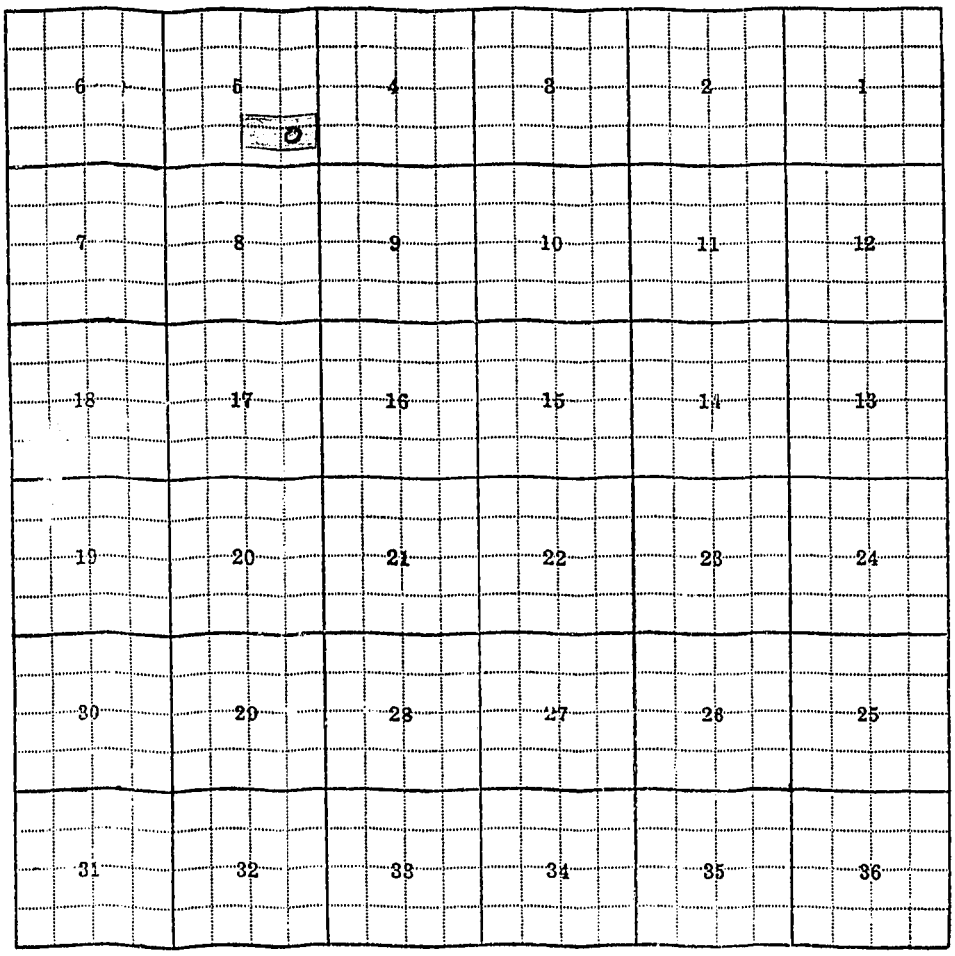

5-0

F-1-A

County Ravalli

Farm Checked: Date 1-27-67

By P. Peters, H. Carpenter & D. Pouliot

STATE OF MONTANA
STATE ENGINEERS OFFICE
Water Resources Survey

T. 6N R. 20W Plat No. 16

Photo No. 2P-29

Legal Land Owner Sherman & Alma Hayes Address Hamilton, Montana

Operator Same Address

Water is deliverd by:— 1. Private System; X 2. Ditch Company; 3. State Project; 4. Federal Project; 5. Irrigation District

If under Ditch Company, Irrigation District, or Government Project, state the number of shares or inches, acre feet, as the case may be in said system

App. No. Decree No.	NAME OF APPROPRIATOR TO WHOM DECREED	NAME OF STREAM	Date App. Date Priority	Miner's Inches	In Use	NAME OF DITCH (Water Delivered By)	No.	R/F	P/G/S	Present Irr. Acres	Irrigable Acres
A-1401	Alma B. & Sherman L. Hayes	Unnamed Springs	8-29-52	40	Yes	Hayes Ditch	1	R		1	0
A-1402	Alma B. & Sherman L. Hayes	Unnamed Springs	9-29-52	40	Yes						

NOTE: R—Denotes Regular Irrigation. F—Flood Irrigation. P—Water diverted by means of pumping. G—Water diverted by gravity. S—Stored Water.

Condition of System Good Topography Valley River Basin Columbia River, Unnamed Springs

Adequate Supply: Yes x No Explain

Remarks

Also in: Plat No. Twp. Rge.	Plat No. Twp. Rge.	Plat No. Twp. Rge.
Plat No. Twp. Rge.	Plat No. Twp. Rge.	Plat No. Twp. Rge.

Information From:

Bob Webber

Sherman & Alma Hayes

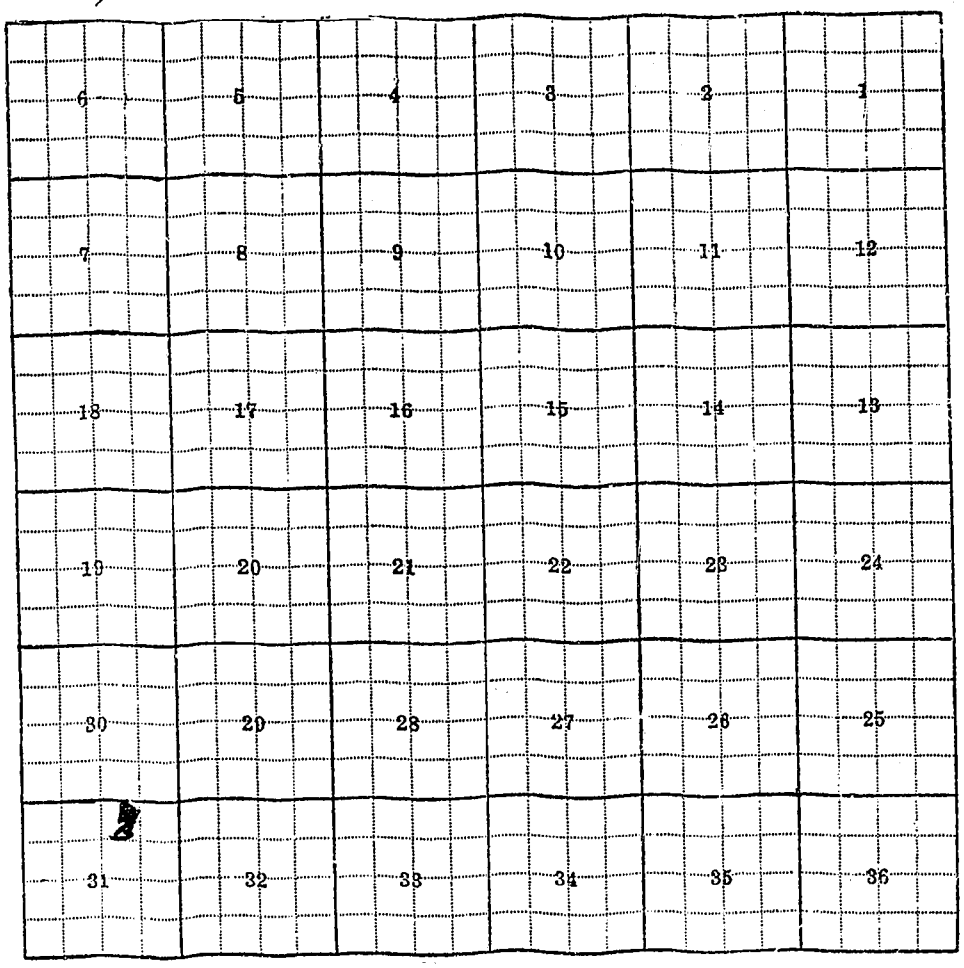

31-B

F-1-A

County Ravalli

STATE OF MONTANA

STATE ENGINEERS OFFICE

Water Resources Survey

T 6N R 20W Plat No. 16

Photo No. 2P-33

Farm Checked: Date 7-12-57

By D. Pouliot & H. Carpenter

Legal Land Owner Haner & Iner Hoblitt Address Corvallis, Montana

Operator John Hawker Address

Water is deliverd by:— 1. Private System; X 2. Ditch Company; X 3. State Project; X 4. Federal Project; 5. Irrigation District

If under Ditch Company, Irrigation District, or Government Project, state the number of shares or inches, acre feet, as the case may be in said system

App. No. Decree No.	NAME OF APPROPRIATOR TO WHOM DECREED	NAME OF STREAM	Date App. Date Priority	Miner's Inches	In Use	NAME OF DITCH (Water Delivered By)	No.	R/F	P/G/S	Present Irr. Acres	Irrig Acr
		Bitterroot River				Republican Ditch	3	R	Spr.)	30	0
**See Assn.		Unnamed Gulches	5-31-02	80	Part		1		Spr.)		
A-1307	E. W. Odell	Bitterroot River				Corvallis Canal	2	R	Spr.	5	0
*See Co.											

NOTE: R—Denotes Regular Irrigation. F—Flood Irrigation. P—Water diverted by means of pumping. G—Water diverted by gravity. S—Stored Water.

Condition of System Good Topography Bottom River Basin Columbia River, Bitterroot Ri

Adequate Supply: Yes X No Explain

Remarks *Haner Hoblitt is signed up for ½ share under the Corvallis Canal & Water Company.

**H. D. Hoblitt is signed up for 20 miner's inches continuous flow under the Ravalli Water Users Association.

Also in: Plat No. Twp. Rge. Plat No. Twp. Rge.

Plat No. Twp. Rge. Plat No. Twp. Rge.

Plat No. Twp. Rge. Plat No. Twp. Rge.

Information From:

Dave Breen & John Hawk

Haner + Iner Hoblitt

6	5	4	3	2	1
7	8	9	10	11	12
18	17	16	15	14	13
19	20	21	22	23	24
30	29	28	27	26	25
31	32	33	34	35	36



5-P

F-1-A

County Ravalli

T.6N R.20W Plat No. 16

STATE OF MONTANA
STATE ENGINEERS OFFICE
Water Resources Survey

Photo No 3P-34

Farm Checked: Date 5-9-57

By H. Carpenter & D. Pouliot

Legal Land Owner Wesley Holloran

Address Corvallis, Montana - Rt. #1

Address

Operator Marion Gregg

Water is deliverd by:— 1. Private System; X 2. Ditch Company; 3. State Project; 4. Federal Project; X 5. Irrigation District X

If under Ditch Company, Irrigation District, or Government Project, state the number of shares or inches, acre feet, as the case may be in said system

App. No. Decree No.	NAME OF APPROPRIATOR TO WHOM DECREED	NAME OF STREAM	Date App. Date Priority	Miner's Inches	In Use	NAME OF DITCH (Water Delivered By)	No.	R/F	P/G/S	Present Irr. Acres	Irrigable Acres
						B. R. I. D.	4/5	R		40	0
*See Dist.		Rock Creek	6-1-60	30	15	Rasmussen	1	R)		40	0
D-1188	James Dunnigan	Willow Creek	6-1-70	12	Yes			)			
D-1202	G. G. Lockwood	Willow Creek	5-1-75	50	Yes			)			
			5-1-82	58	Yes	Rasmussen	1	R)			
D-1181	H. A. Burch	Willow Creek	11-10-84	30	Yes						

NOTE: R—Denotes Regular Irrigation. F—Flood Irrigation. P—Water diverted by means of pumping. G—Water diverted by gravity. S—Stored Water.

Condition of System Good Topography Bench River Basin Columbia River, Rock Creek, Como Lake, Willow Creek

Adequate Supply: Yes X No Explain

Remarks *Wesley Holloran is signed up for 30 acres under the Bitterroot Irrigation District.

Also in: Plat No. Twp. Rge. | Plat No. Twp. Rge. | Plat No. Twp. Rge.
Plat No. Twp. Rge. | Plat No. Twp. Rge. | Plat No. Twp. Rge.

Information From:
Wesley Holloran

Wesley Holloran

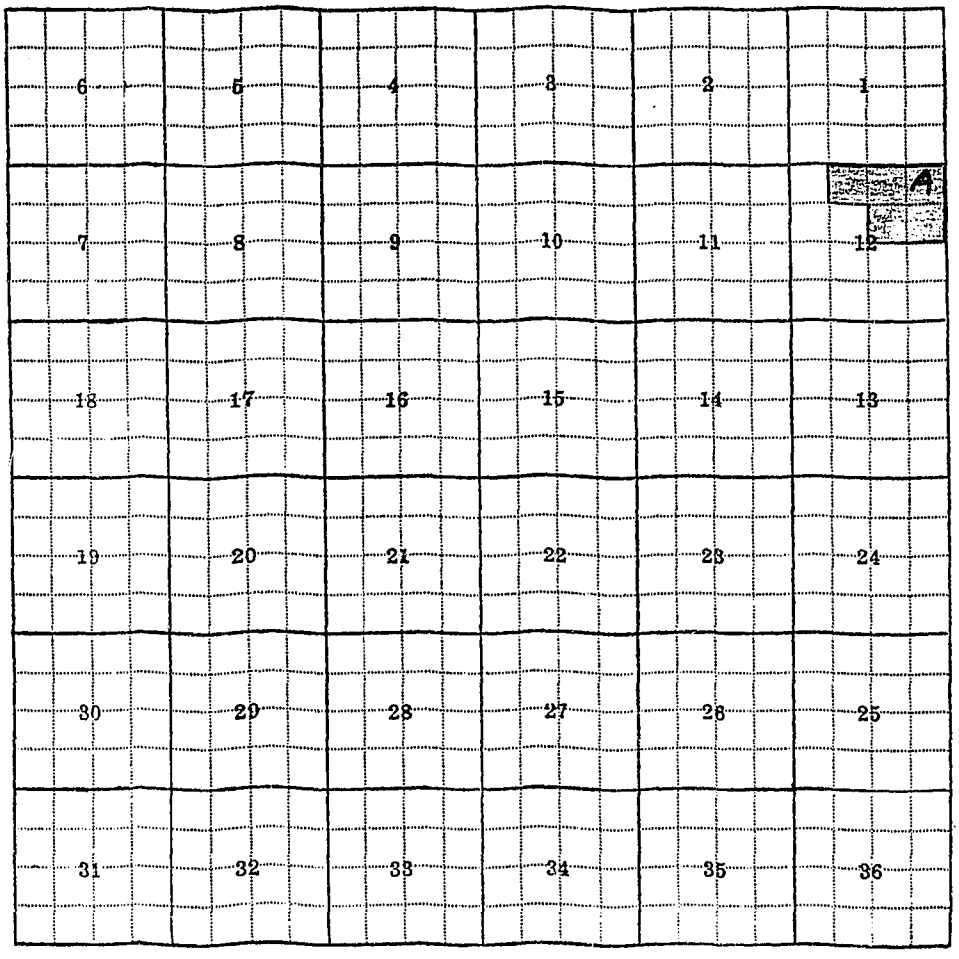

12-A

F-1-A

County Ravalli

Farm Checked: Date 5-8-57

By D. Pouliot & H. Carpenter

STATE OF MONTANA
STATE ENGINEERS OFFICE
Water Resources Survey

T. 6N R. 20W Plat No. 16

Photo No. 2P-29

Legal Land Owner Maggie Hope Address Hamilton, Montana

Operator Same Address

Water is deliverd by:— 1. Private System; X 2. Ditch Company; 3. State Project; 4. Federal Project; 5. Irrigation District

If under Ditch Company, Irrigation District, or Government Project, state the number of shares or inches, acre feet, as the case may be in said system

App. No. Decree No.	NAME OF APPROPRIATOR TO WHOM DECREED	NAME OF STREAM	Date App. Date Priority	Miner's Inches	In Use	NAME OF DITCH (Water Delivered By)	No.	R/F	P/G/S	Present Irr. Acres	Irrigable Acres
D-847	Wallace Hope	Skalkaho Creek -Nicol-Hart Lateral #2	6-1-65	1½	Yes	Republican Ditch (Nicol-Hart #2)	1	R		0	1

NOTE: R—Denotes Regular Irrigation. F—Flood Irrigation. P—Water diverted by means of pumping. G—Water diverted by gravity. S—Stored Water.

Condition of System Good Topography Valley River Basin Columbia River, Bitterroot R.

Adequate Supply: Yes X No Explain

Remarks This water decreed from Skalkaho creek, now delivered by exchange from the Bitterroot River through Republican Ditch. (Free Water)

Also in: Plat No. Twp. Rge.	Plat No. Twp. Rge.	Plat No. Twp. Rge.
Plat No. Twp. Rge.	Plat No. Twp. Rge.	Plat No. Twp. Rge.

Information From:
Courthouse

Maggie Hope

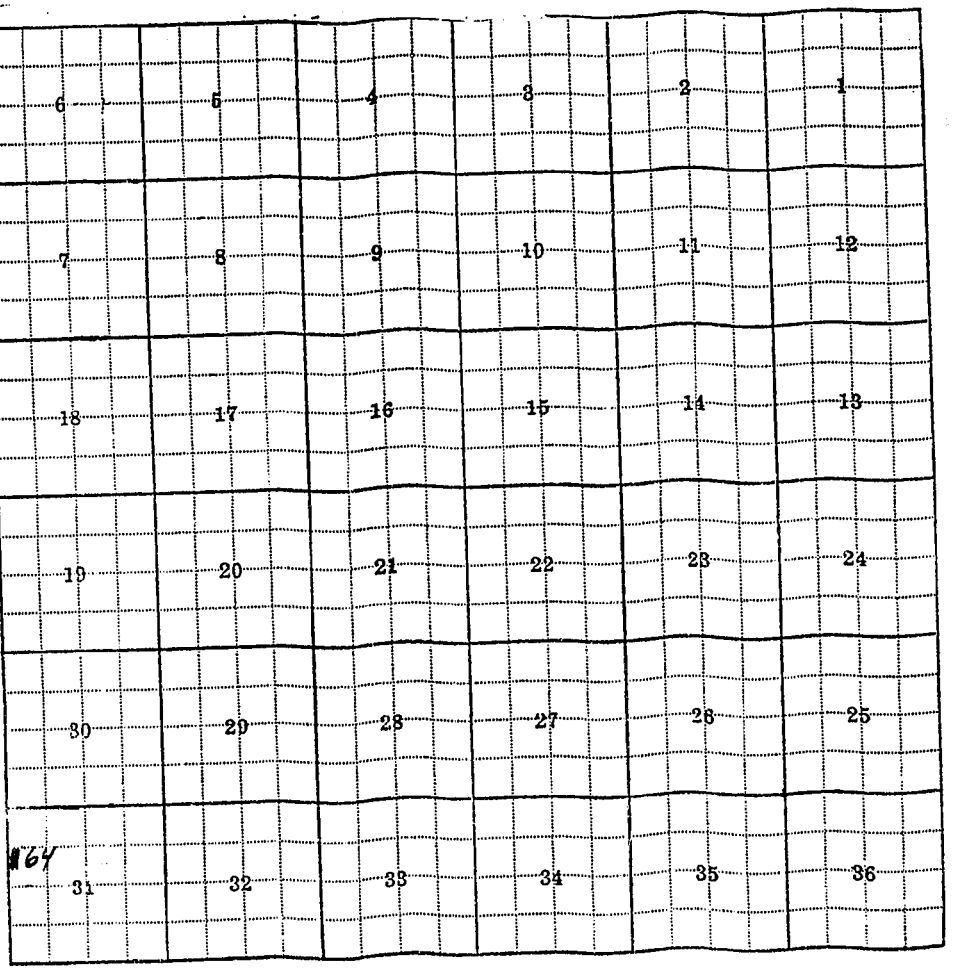

31-64

F-1-A

County Ravalli

Farm Checked: Date 5-28-57

By D. Pouliot & H. Carpenter

STATE OF MONTANA
STATE ENGINEERS OFFICE
Water Resources Survey

T 6N R 20W Plat No 16

Photo No 3P-34

Legal Land Owner Bessie L. Horn Address

Operator Glen W. Hackney Address Corvallis, Montana - Rt. #1

Water is deliverd by:— 1. Private System; x 2. Ditch Company; 3. State Project; 4. Federal Project; 5. Irrigation District

If under Ditch Company, Irrigation District, or Government Project, state the number of shares or inches, acre feet, as the case may be in said system

App. No. Decree No.	NAME OF APPROPRIATOR TO WHOM DECREED	NAME OF STREAM	Date App. Date Priority	Miner's Inches	In Use	NAME OF DITCH (Water Delivered By)	No.	R/F	P/G/S	Present Irr. Acres	Irrigable Acres
D-1190	John D. Forsyth	Willow Creek	7-1-58	50	25	Low Ditch(Neaves Boudher)	1	R		130	0
D-1221	John Watts	Willow Creek	6-1-60	104	23						
			6-1-59	120	42	High Ditch (Horn Boucher)	1	R		30	0
D-1204	Robert E. Neaves	Willow Creek	6-9-99	80	high water						
A-380	Simon Sage	Coir Creek	11-23-87	75	No						
A-382	Simon Sage	Collins Creek	12-2-87	40	No						
A-393	Simon Sage	Cow Creek or Gulch	12-2-87	175	No						
A-1690	Benj. Strange et al	Seepage, Waste, Drain	10-23-95		No						

NOTE: R—Denotes Regular Irrigation. F—Flood Irrigation. P—Water diverted by means of pumping. G—Water diverted by gravity. S—Stored Water.

Condition of System Fair Topography Bench River Basin Columbia River, Willow Creek

Adequate Supply: Yes x No Explain

Remarks The rest of her rights are listed in T. 6N - R. 19W. and they are high water rights.

Also in: Plat No. 17 Twp. 6N Rge. 19W	Plat No. Twp. Rge.	Plat No. Twp. Rge.
Plat No. 15 Twp. 6N Rge. 21W	Plat No. Twp. Rge.	Plat No. Twp. Rge.

Information From:

Mrs. Glen Hackney & George Gates - Bk. 66, Pg. 119

Bessie L. Horn

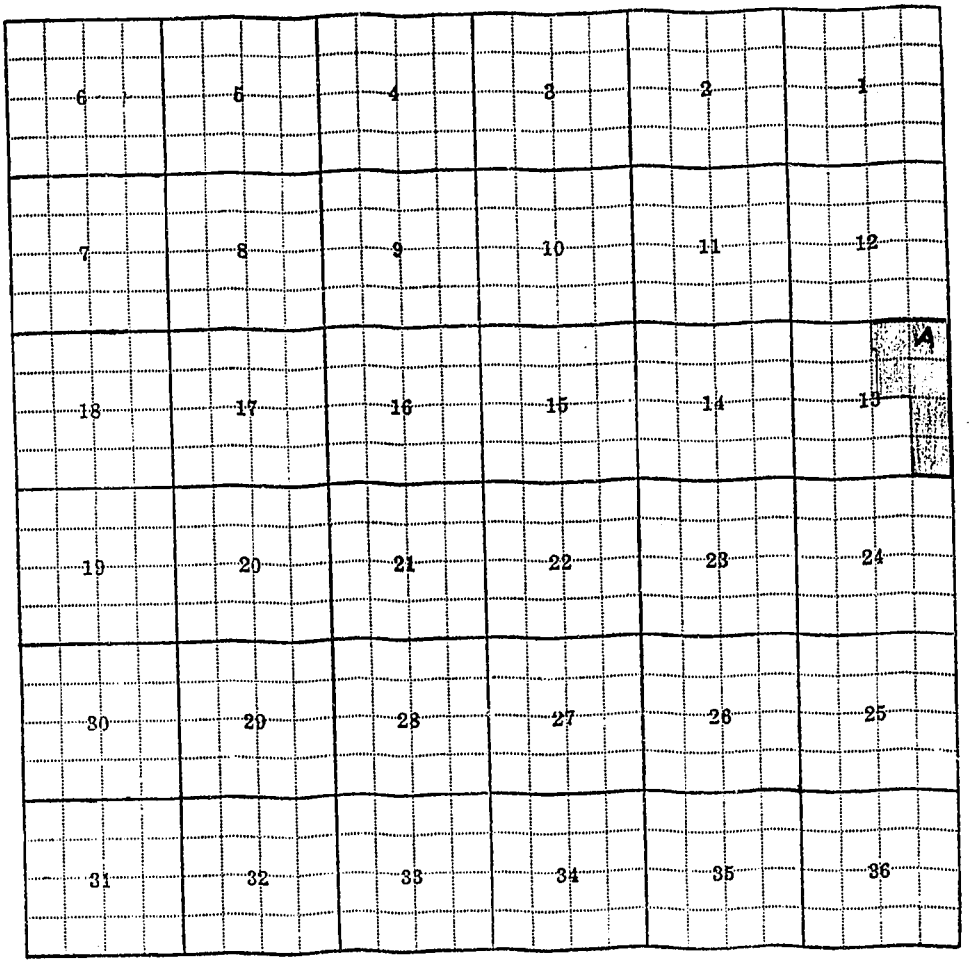

13-A

F-1-A

County Ravalli

STATE OF MONTANA
STATE ENGINEERS OFFICE
Water Resources Survey

T. 6N R. 20W Plat No. 16

Farm Checked: Date 5-25-57

Photo No. 2P-29

By D. Pouliot & H. Carpenter

Legal Land Owner Robert & Vera Hornug Address Hamilton, Montana

Operator Same Address

Water is deliverd by:— 1. Private System; 2. Ditch Company; 3. State Project; X 4. Federal Project; 5. Irrigation District

If under Ditch Company, Irrigation District, or Government Project, state the number of shares or inches, acre feet, as the case may be in said system

App. No. Decree No.	NAME OF APPROPRIATOR TO WHOM DECREED	NAME OF STREAM	Date App. Date Priority	Miner's Inches	In Use	NAME OF DITCH (Water Delivered By)	No.	R/F	P/G/S	Present Irr. Acres	Irrigab Acres
*See Assn. Rights		Bitterroot River				Hedge Ditch	3	R		20	0

NOTE: R—Denotes Regular Irrigation. F—Flood Irrigation. P—Water diverted by means of pumping. G—Water diverted by gravity. S—Stored Water.

Condition of System Good Topography Bench River Basin Columbia River, Bitterroot Rive

Adequate Supply: Yes x No Explain

Remarks * Vera Hornug is signed up for 20 acres under the Ravalli Water Users Association.

Also in: Plat No. Twp. Rge.	Plat No. Twp. Rge.	Plat No. Twp. Rge.
Plat No. Twp. Rge.	Plat No. Twp. Rge.	Plat No. Twp. Rge.

Information From:

Bob Weber & L. Werth

Robert & Verna Hornug

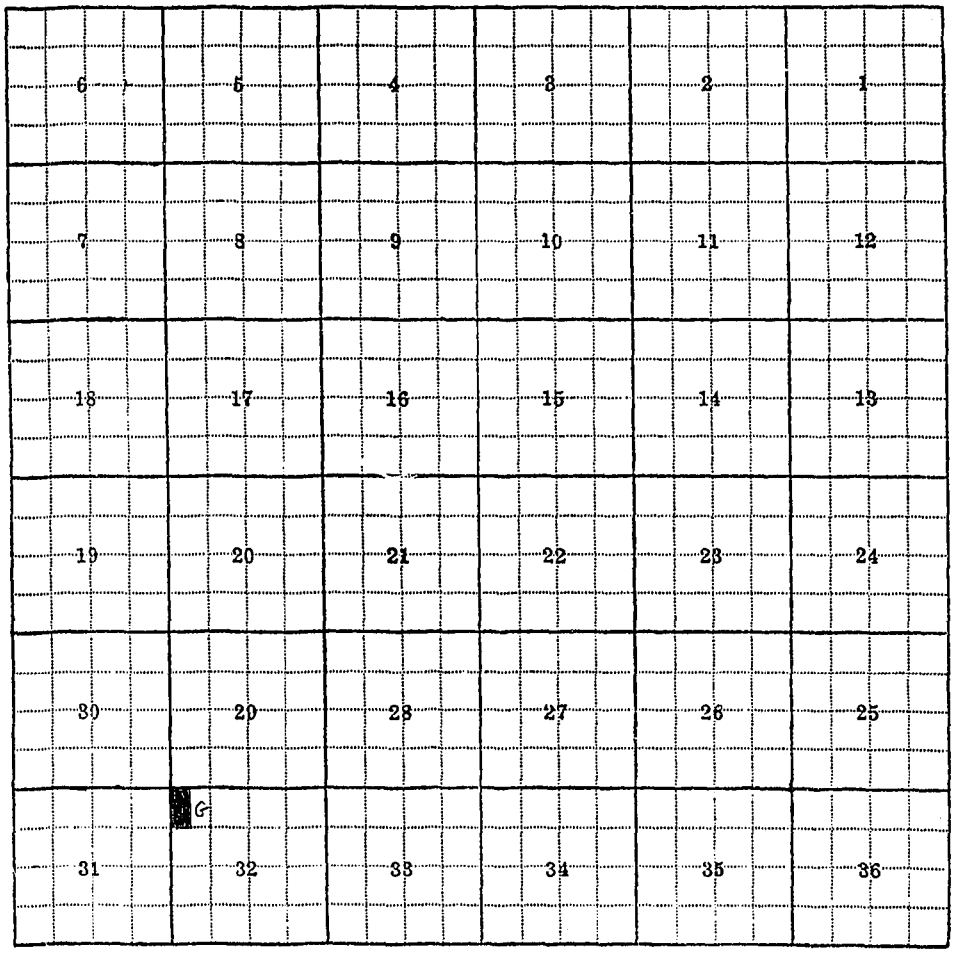

32-G

F-1-A

County Ravalli

STATE OF MONTANA
STATE ENGINEERS OFFICE
Water Resources Survey

T. 6N R. 20W Plat No. 16

Farm Checked: Date 4-26-57

Photo No. 2D-20

By P. Peters, D. Pouliot & H. Carpenter

Legal Land Owner Hughes Addition - SEE FOLLOWING FORMS Address Hamilton, Montana

Operator lot 6 - Daly Acres Address

Water is deliverd by:— 1. Private System; 2. Ditch Company; 3. State Project; 4. Federal Project; 5. Irrigation District

If under Ditch Company, Irrigation District, or Government Project, state the number of shares or inches, acre feet, as the case may be in said system

App. No. Decree No.	NAME OF APPROPRIATOR TO WHOM DECREED	NAME OF STREAM	Date App. Date Priority	Miner's Inches	In Use	NAME OF DITCH (Water Delivered By)	No.	R/F	P/G/S	Present Irr. Acres	Irrigable Acres
*See Assn.		Bitterroot River				Republican	3	R		5	0

NOTE: R—Denotes Regular Irrigation. F—Flood Irrigation. P—Water diverted by means of pumping. G—Water diverted by gravity. S—Stored Water.

Condition of System Good Topography Valley River Basin

Adequate Supply: Yes X No Explain

Remarks * Ravalli Water Users Association.

Also in: Plat No. Twp. Rge.	Plat No. Twp. Rge.	Plat No. Twp. Rge.
Plat No. Twp. Rge.	Plat No. Twp. Rge.	Plat No. Twp. Rge.

Information From:

Field Survey

Hughes Addition



Hughes Addition

Name of landowners with no irrigation at time of survey

Adrian & Marjorie Busch - lots 21, 32-33

C. S. & Beatrice Nelson - lots pt 23, pt 28-29

F-1-A

County Ravalli

STATE OF MONTANA
STATE ENGINEERS OFFICE
Water Resources Survey

T 6N R 20W Plat No. 16

Farm Checked: Date 4-26-57

Photo No. 2P-29

By P. Peters, D. Pouliot & H. Carpenter
Hughes Addition - lots 9-18

Legal Land Owner Ray Bloom Address

Operator Address

Water is deliverd by:— 1. Private System; 2. Ditch Company; 3. State Project; X 4. Federal Project; 5. Irrigation District

If under Ditch Company, Irrigation District, or Government Project, state the number of shares or inches, acre feet, as the case may be in said system

App. No. Decree No.	NAME OF APPROPRIATOR TO WHOM DECREED	NAME OF STREAM	Date App. Date Priority	Miner's Inches	In Use	NAME OF DITCH (Water Delivered By)	No.	R/F	P/G/S	Present Irr. Acres	Irrigable Acres
* See Assn.											
Rights		Bitterroot River				Republican Ditch	3	R		2.5	0

NOTE: R—Denotes Regular Irrigation. F—Flood Irrigation. P—Water diverted by means of pumping. G—Water diverted by gravity. S—Stored Water.

Condition of System Good Topography River Bench River Basin

Adequate Supply: Yes X No Explain

Remarks * Ray Bloom is signed up for 2.50 acres under the Ravalli Water Users Association.

Also in: Plat No. Twp. Rge.	Plat No. Twp. Rge.	Plat No. Twp. Rge.
Plat No. Twp. Rge.	Plat No. Twp. Rge.	Plat No. Twp. Rge.

Information From:

Field Survey

F-1-A

County Ravalli

STATE OF MONTANA
STATE ENGINEERS OFFICE
Water Resources Survey

T. 6N. R. 20W Plat No. 16

Farm Checked: Date 4-26-57

Photo No. 2P-29

By D. Pouliot & P. Peters, & H. Carpenter
Hughes Addition - lots 22, 30-31

Legal Land Owner Ora & Nellie Clark Address

Operator Same Address

Water is deliverd by:— 1. Private System; 2. Ditch Company; 3. State Project; X 4. Federal Project; 5. Irrigation District

If under Ditch Company, Irrigation District, or Government Project, state the number of shares or inches, acre feet, as the case may be in said system

App. No. Decree No.	NAME OF APPROPRIATOR TO WHOM DECREED	NAME OF STREAM	Date App. Date Priority	Miner's Inches	In Use	NAME OF DITCH (Water Delivered By)	No.	R/F	P/G/S	Present Irr. Acres	Irrigable Acres
* See Assn.											
Rights		Bitterroot River				Republican Ditch	3	R		3 lots	0

NOTE: R—Denotes Regular Irrigation. F—Flood Irrigation. P—Water diverted by means of pumping. G—Water diverted by gravity. S—Stored Water.

Condition of System Good Topography River Bench River Basin

Adequate Supply: Yes x No Explain

Remarks *O. E. Clark is signed up for 3 lots under the Ravalli Water Users Association.

Also in: Plat No. Twp. Rge.	Plat No. Twp. Rge.	Plat No. Twp. Rge.
Plat No. Twp. Rge.	Plat No. Twp. Rge.	Plat No. Twp. Rge.

Information From:
Field Survey

F-1-A

County Ravalli

STATE OF MONTANA
STATE ENGINEERS OFFICE
Water Resources Survey

T. 6N R. 20W Plat No. 16

Farm Checked: Date 4-26-57

Photo No. 2P-29

By P. Peters, D. Pouliot & H. Carpenter
Hughes Addition - lots 1-4

Legal Land Owner Wesley Cook Address

Operator Same Address

Water is deliverd by:— 1. Private System; 2. Ditch Company; 3. State Project; X 4. Federal Project; 5. Irrigation District

If under Ditch Company, Irrigation District, or Government Project, state the number of shares or inches, acre feet, as the case may be in said system

App. No. Decree No.	NAME OF APPROPRIATOR TO WHOM DECREED	NAME OF STREAM	Date App. Date Priority	Miner's Inches	In Use	NAME OF DITCH (Water Delivered By)	No.	R/F	P/G/S	Present Irr. Acres	Irrigable Acres
* See Assn.											
Rights		Bitterroot River				Republican Ditch	3	R		46	0

NOTE: R—Denotes Regular Irrigation. F—Flood Irrigation. P—Water diverted by means of pumping. G—Water diverted by gravity. S—Stored Water.

Condition of System Good Topography River Bench River Basin

Adequate Supply: Yes X No Explain

Remarks *Wesley Cook is signed up for 46 acres under the Ravalli Water Users Association.

Also in:								
Plat No.	Twp.	Rge.	Plat No.	Twp.	Rge.	Plat No.	Twp.	Rge.
Plat No.	Twp.	Rge.	Plat No.	Twp.	Rge.	Plat No.	Twp.	Rge.

Information From:
Field Survey

F-1-A

County Ravalli

STATE OF MONTANA
STATE ENGINEERS OFFICE
Water Resources Survey

T 6N R 20W Plat No. 16

Farm Checked: Date 4-26-57

Photo No. 2P-29

By D. Poulict, P. Peters, & H. Carpenter

Hughes Addition - lots pt 23 - pt 24 - pt 27 - pt 28

Legal Land Owner Roy & Lois Hunter Address

Operator Same Address

Water is deliverd by:— 1. Private System; 2. Ditch Company; 3. State Project; X 4. Federal Project; 5. Irrigation District

If under Ditch Company, Irrigation District, or Government Project, state the number of shares or inches, acre feet, as the case may be in said system

App. No. Decree No.	NAME OF APPROPRIATOR TO WHOM DECREED	NAME OF STREAM	Date App. Date Priority	Miner's Inches	In Use	NAME OF DITCH (Water Delivered By)	No.	R/F	P/G/S	Present Irr. Acres	Irrigable Acres
*See Assn.											
Rights		Bitterroot River				Republican Ditch	3	R		.26	0

NOTE: R—Denotes Regular Irrigation. F—Flood Irrigation. P—Water diverted by means of pumping. G—Water diverted by gravity. S—Stored Water.

Condition of System Good Topography River Bench River Basin

Adequate Supply: Yes X No Explain

Remarks *Roy Hunter is signed up for .26 acres under the Ravalli Water Users Association.

Also in: Plat No. Twp. Rge.	Plat No. Twp. Rge.	Plat No. Twp. Rge.
Plat No. Twp. Rge.	Plat No. Twp. Rge.	Plat No. Twp. Rge.

Information From: Field Survey

F-1-A

County Ravalli

STATE OF MONTANA
STATE ENGINEERS OFFICE
Water Resources Survey

T. 6N R. 20W Plat No. 16

Farm Checked: Date 4-26-57

Photo No. 2P-29

By P. Peters, H. Carpenter & D. Pouliot

Hughes Addition - lots 5-8

Legal Land Owner Chas. & Ida Johnstone Address

Operator Same Address

Water is deliverd by:— 1. Private System; 2. Ditch Company; 3. State Project; 4. Federal Project; 5. Irrigation District

If under Ditch Company, Irrigation District, or Government Project, state the number of shares or inches, acre feet, as the case may be in said system

App. No. Decree No.	NAME OF APPROPRIATOR TO WHOM DECREED	NAME OF STREAM	Date App. Date Priority	Miner's Inches	In Use	NAME OF DITCH (Water Delivered By)	No.	R/F	P/G/S	Present Irr. Acres	Irrigable Acres
* See Assn. Rights		Bitterroot River				Republican Ditch	3	R		.46	0

NOTE: R—Denotes Regular Irrigation. F—Flood Irrigation. P—Water diverted by means of pumping. G—Water diverted by gravity. S—Stored Water.

Condition of System Go Topography River Basin

Adequate Supply: Yes No Explain

Remarks * Chas. & Ida Johnstone is signed up for .46 acres under the Ravalli Water Users Association.

Also in: Plat No. Twp. Rge.	Plat No. Twp. Rge.	Plat No. Twp. Rge.
Plat No. Twp. Rge.	Plat No. Twp. Rge.	Plat No. Twp. Rge.

Information From:

Field Survey

F-1-A

County Ravalli

STATE OF MONTANA
STATE ENGINEERS OFFICE
Water Resources Survey

T. 6N. R. 20W. Plat No. 16

Farm Checked: Date 4-26-57

Photo No. 2P-29

By P. Peters, D. Pouliot, & H. Carpenter
Hughes Addition - lots 19, 36-37

Legal Land Owner John Marvin Address

Operator Same Address

Water is deliverd by:— 1. Private System; 2. Ditch Company; 3. State Project; X 4. Federal Project; 5. Irrigation District

If under Ditch Company, Irrigation District, or Government Project, state the number of shares or inches, acre feet, as the case may be in said system

App. No. Decree No.	NAME OF APPROPRIATOR TO WHOM DECREED	NAME OF STREAM	Date App. Date Priority	Miner's Inches	In Use	NAME OF DITCH (Water Delivered By)	No.	R/F	P/G/S	Present Irr. Acres	Irrigable Acres
* See Assr. Rights		Bitterroot River				Republican Ditch	3	R		.4	0

NOTE: R—Denotes Regular Irrigation. F—Flood Irrigation. P—Water diverted by means of pumping. G—Water diverted by gravity. S—Stored Water.

Condition of System Good Topography River Bench River Basin

Adequate Supply: Yes x No Explain

Remarks *John Marvin is signed up for .4 acres under the Ravalli Water Users Association.

Also in: Plat No. Twp. Rge.	Plat No. Twp. Rge.	Plat No. Twp. Rge.
Plat No. Twp. Rge.	Plat No. Twp. Rge.	Plat No. Twp. Rge.

Information From:
Field Survey

F-1-A

County Ravalli

STATE OF MONTANA
STATE ENGINEERS OFFICE
Water Resources Survey

T. 6N R. 20W Plat No. 16

Farm Checked: Date 4-26-57

Photo No. 2P-29

By D. Fouliot, P. Peters & H. Carpenter
Hughes Addition - lots 25-26

Legal Land Owner *Harry & Carrie Robinson Address

Operator Same Address

Water is deliverd by:— 1. Private System; 2. Ditch Company; 3. State Project; 4. Federal Project; 5. Irrigation District

If under Ditch Company, Irrigation District, or Government Project, state the number of shares or inches, acre feet, as the case may be in said system

App. No. Decree No.	NAME OF APPROPRIATOR TO WHOM DECREED	NAME OF STREAM	Date App. Date Priority	Miner's Inches	In Use	NAME OF DITCH (Water Delivered By)	No.	R/F	P/G/S	Present Irr. Acres	Irrigable Acres
**See Assn. Rights		Bitterroot River				Republican Ditch	3	R		.25	0

NOTE: R—Denotes Regular Irrigation. F—Flood Irrigation. P—Water diverted by means of pumping. G—Water diverted by gravity. S—Stored Water.

Condition of System Good Topography River Bench River Basin

Adequate Supply: Yes x No Explain

Remarks *Also in Daly Acres

** Harry Robinson is signed up for .25 acres under the Ravalli Water Users Association.

Also in: Plat No. Twp. Rge.	Plat No. Twp. Rge.	Plat No. Twp. Rge.
Plat No. Twp. Rge.	Plat No. Twp. Rge.	Plat No. Twp. Rge.

Information From:
Field Survey

F-1-A

County Ravalli

STATE OF MONTANA
STATE ENGINEERS OFFICE
Water Resources Survey

T. 6N R. 20W. Plat No. 16

Farm Checked: Date 4-26-57

Photo No. 2P-29

By D. Pouliot, P. Peters, H. Carpenter
Hughes Addition - lots 20, 34-35

Legal Land Owner Rex & Jane Severns Address

Operator Same Address

Water is deliverd by:— 1. Private System; 2. Ditch Company; 3. State Project; x 4. Federal Project; 5. Irrigation District

If under Ditch Company, Irrigation District, or Government Project, state the number of shares or inches, acre feet, as the case may be in said system

App. No. Decree No.	NAME OF APPROPRIATOR TO WHOM DECREED	NAME OF STREAM	Date App. Date Priority	Miner's Inches	In Use	NAME OF DITCH (Water Delivered By)	No.	R/F	F/G/S	Present Irr. Acres	Irrigable Acres
* See Assn.											
Rights		Bitterroot River				Republican Ditch	3	R		.41	0

NOTE: R—Denotes Regular Irrigation. F—Flood Irrigation. P—Water diverted by means of pumping. G—Water diverted by gravity. S—Stored Water.

Condition of System Good Topography River Bench River Basin

Adequate Supply: Yes x No Explain

Remarks * Rex Severns is signed up with .41 acres under the Ravalli Water Users Association.

Also in: Plat No. Twp. Rge.	Plat No. Twp. Rge.	Plat No. Twp. Rge.
Plat No. Twp. Rge.	Plat No. Twp. Rge.	Plat No. Twp. Rge.

Information From:

Field Survey

F-1-A

County Ravalli

STATE OF MONTANA

STATE ENGINEER'S OFFICE

Water Resources Survey

T. 6N R. 20W Plat No. 16

Form Checked. Date 4-26-67

Photo No. 2R-22

By D. Pouliot, H. Carpenter & P. Peters

Hughes Addition - lots pt 24 - pt 27

Legal Land Owner Amanda Zimmerman & Jesse Edens Address

Operator Same Address

Water is deliverd by:— 1. Private System; 2. Ditch Company; 3. State Project; X 4. Federal Project; 5. Irrigation District

If under Ditch Company, Irrigation District, or Government Project, state the number of shares or inches, acre feet, as the case may be in said system

App. No. Decree No.	NAME OF APPROPRIATOR TO WHOM DECREED	NAME OF STREAM	Date App. Date Priority	Miner's Inches	In Use	NAME OF DITCH (Water Delivered By)	No.	R/F	P/G/S	Present Irr. Acres	Irrigable Acres
See Assn. Rights		Bitterroot River				Republican Ditch	3	R		.7	0

NOTE: R—Denotes Regular Irrigation. F—Flood Irrigation. P—Water diverted by means of pumping. G—Water diverted by gravity. S—Stored Water.

Condition of System Good Topography River Bench River Basin

Adequate Supply: Yes x No Explain

Remarks * J. P. Edens is signed up for .7 acres under the Ravalli Water Users Association.

Also in: Plat No. Twp. Rge.	Plat No. Twp. Rge.	Plat No. Twp. Rge.
Plat No. Twp. Rge.	Plat No. Twp. Rge.	Plat No. Twp. Rge.

Information From:

Field Survey

F-1-A

County Ravalli

T 6N R 20W Plat No. 16

STATE OF MONTANA
STATE ENGINEERS OFFICE
Water Resources Survey

Farm Checked: Date 5-23-57

Photo No. 2P-29

By H. Carpenter & Geo. Tate

Legal Land Owner Simon & Hermine Hupfer Address Hamilton, Montana

Operator Same Address

Water is deliverd by:— 1. Private System; 2. Ditch Company; 3. State Project; 4. Federal Project; 5. Irrigation District

If under Ditch Company, Irrigation District, or Government Project, state the number of shares or inches, acre feet, as the case may be in said system

App. No. Decree No.	NAME OF APPROPRIATOR TO WHOM DECREED	NAME OF STREAM	Date App. Date Priority	Miner's Inches	In Use	NAME OF DITCH (Water Delivered By)	No.	R/F	P/G/S	Present Irr. Acres	Irrigable Acres
D-935	Olive & Lottie Rennix	Skalkaho Creek	5-1-72	36	.6	Republican - Nicol-Hart #1	1	R		.40	0

NOTE: R—Denotes Regular Irrigation. F—Flood Irrigation. P—Water diverted by means of pumping. G—Water diverted by gravity. S—Stored Water.

Condition of System Good Topography Valley River Basin Columbia River, Bitterroot River

Adequate Supply: Yes x No Explain

Remarks Exchange water (Free)

Also in: Plat No. Twp. Rge.	Plat No. Twp. Rge.	Plat No. Twp. Rge.
Plat No. Twp. Rge.	Plat No. Twp. Rge.	Plat No. Twp. Rge.

Information From:
Harry Linn - Courthouse

Simon & Hermine Hupfer

6	5	4	3	2	1
7	8	9	10	11	12
18	17	16	15	14	13
19	20	21	22	23	24
30	29	28	27	26	25
31	32	33	34	35	36

= 101

31 = 101

F-1-A

County Ravalli

Farm Checked: Date 5-25-57

By D. Pouliot & H. Carpenter

STATE OF MONTANA
STATE ENGINEERS OFFICE
Water Resources Survey

T 6N R 20W Plat No 16

Photo No 2P-29

Legal Land Owner Charles & Lillian Johnson Address Hamilton, Montana

Operator Harry Broeder - Buying Address

Water is deliverd by:— 1. Private System; 2. Ditch Company; 3. State Project; X 4. Federal Project; 5. Irrigation District

If under Ditch Company, Irrigation District, or Government Project, state the number of shares or inches, acre feet, as the case may be in said system

App. No. Decree No.	NAME OF APPROPRIATOR TO WHOM DECREED	NAME OF STREAM	Date App. Date Priority	Miner's Inches	In Use	NAME OF DITCH (Water Delivered By)	No.	R/F	P/G/S	Present Irr. Acres	Irriga Acre
See Assn.											
Rights		Bitterroot River				Ward Ditch	3	R		165	0

NOTE: R—Denotes Regular Irrigation. F—Flood Irrigation. P—Water diverted by means of pumping. G—Water diverted by gravity. S—Stored Water.

Condition of System Good Topography Bench River Basin Columbia River, Bitterroot Rive

Adequate Supply: Yes X No Explain

Remarks * Harry Broeder is signed up for 250 acres under the Ravalli Water Users Association.
Also in Hamburg Heights

Also in: Plat No. 19 Twp. 5N Rge. 20W	Plat No. Twp. Rge.	Plat No. Twp. Rge.
Plat No. 18 Twp. 5N Rge. 21W	Plat No. Twp. Rge.	Plat No. Twp. Rge.

Information From:
Joe Wilcox & Harry Broeder

Charles & Lillian Johnson

6	5	4	3	2	1
7	8	9	10	11	12
18	17	16	15	14	13
19	20	21	22	23	24
30	29	28	27	26	25
31	32	33	34	35	36



32-II

F-1 A

County Ravalli

STATE OF MONTANA
STATE ENGINEERS OFFICE
Water Resources Survey

T 6N R 20W Plat No. 16

Farm Checked: Date 5-23-57

Photo No. 2P-29

By H. Carpenter & Geo. Tate

Legal Land Owner Howard & Clara Johnson Address Hamilton, Montana

Operator Same Address

Water is delivard by:— 1. Private System; X 2. Ditch Company; 3. State Project; 4. Federal Project; 5. Irrigation District

If under Ditch Company, Irrigation District, or Government Project, state the number of shares or inches, acre feet, as the case may be in said system

App. No. Decree No.	NAME OF APPROPRIATOR TO WHOM DECREED	NAME OF STREAM	Date App. Date Priority	Miner's Inches	In Use	NAME OF DITCH (Water Delivered By)	No.	R/F	P/G/S	Present Irr. Acres	Irrigable Acres
D-935	Olive & Lottie										
	Rennix	Skalkaho Creek	5-1-72	36	.87	Republican-Nicol-Hart					
						#1	1	R		.58	0

NOTE: R—Denotes Regular Irrigation. F—Flood Irrigation. P—Water diverted by means of pumping. G—Water diverted by gravity. S—Stored Water.

Condition of System Good Topography Valley River Basin Columbia River, Bitterroot River

Adequate Supply: Yes X No Explain

Remarks Exchange Water. (Free)

Also in: Plat No.	Twp.	Rge.	Plat No.	Twp.	Rge.	Plat No.	Twp.	Rge.
Plat No.	Twp.	Rge.	Plat No.	Twp.	Rge.	Plat No.	Twp.	Rge.

Information From:
Harry Linn & Courthouse

Howard + Clara Johnson

6	5	4	3	2	1
7	8	9	10	11	12
18	17	16	15	14	13
19	20	21	22	23	24
30	29	28	27	26	25
31	32	33	34	35	36

102

31 - 102

F-1-A

County Ravalli

STATE OF MONTANA

STATE ENGINEERS OFFICE

Water Resources Survey

T 6N R 20W Flat No. 16

Farm Checked: Date 4-30-57

Photo No. 2P-29

By H. Carpenter & D. Pouliot

Legal Land Owner *John & Jennie Kalberer Address Hamilton, Montana (Doran Add.)

Operator ..... Address .....

Water is deliverd by:— 1. Private System; 2. Ditch Company; 3. State Project; 4. Federal Project; 5. Irrigation District

If under Ditch Company, Irrigation District, or Government Project, state the number of shares or inches, acre feet, as the case may be in said system .....

App. No. Decree No.	NAME OF APPROPRIATOR TO WHOM DECREED	NAME OF STREAM	Date App. Date Priority	Miner's Inches	In Use	NAME OF DITCH (Water Delivered By)	No.	R/F	P/G/S	Present Irr. Acres	Irrigable Acres
D-811	Thomas Doran	Skalkaho Creek									
		Doran Lateral #1	5-1-68	63-7/8	6	Republican (Rim Ditch)	1	R		9	0
D-895	J. L. Parsley	Skalkaho Creek	5-1-68	7½	Yes	Republican (Rim Ditch)	1	R			

NOTE: R—Denotes Regular Irrigation. F—Flood Irrigation. P—Water diverted by means of pumping. G—Water diverted by gravity. S—Stored Water.

Condition of System Good Topography Valley River Basin Columbia River, Bitterroot River

Adequate Supply: Yes x No Explain Free

Remarks This water decreed from Skalkaho Creek now delivered by exchange from Bitterroot River through Republican Ditch. (Free Water)

*Also in Ravalli Farms.

Also in: Plat No.	Twp.	Rge.	Plat No.	Twp.	Rge.
Plat No.	Twp.	Rge.	Plat No.	Twp.	Rge.
Plat No.	Twp.	Rge.	Plat No.	Twp.	Rge.

Information From:

Mr. Kalberer

John [illegible] Kalberer

6	5	4	3	2	1
7	8	9	10	11	12
18	17	16	15	14	13
19	20	21	22	23	24
30	29	28	27	26	25
G 31	32	33	34	35	36

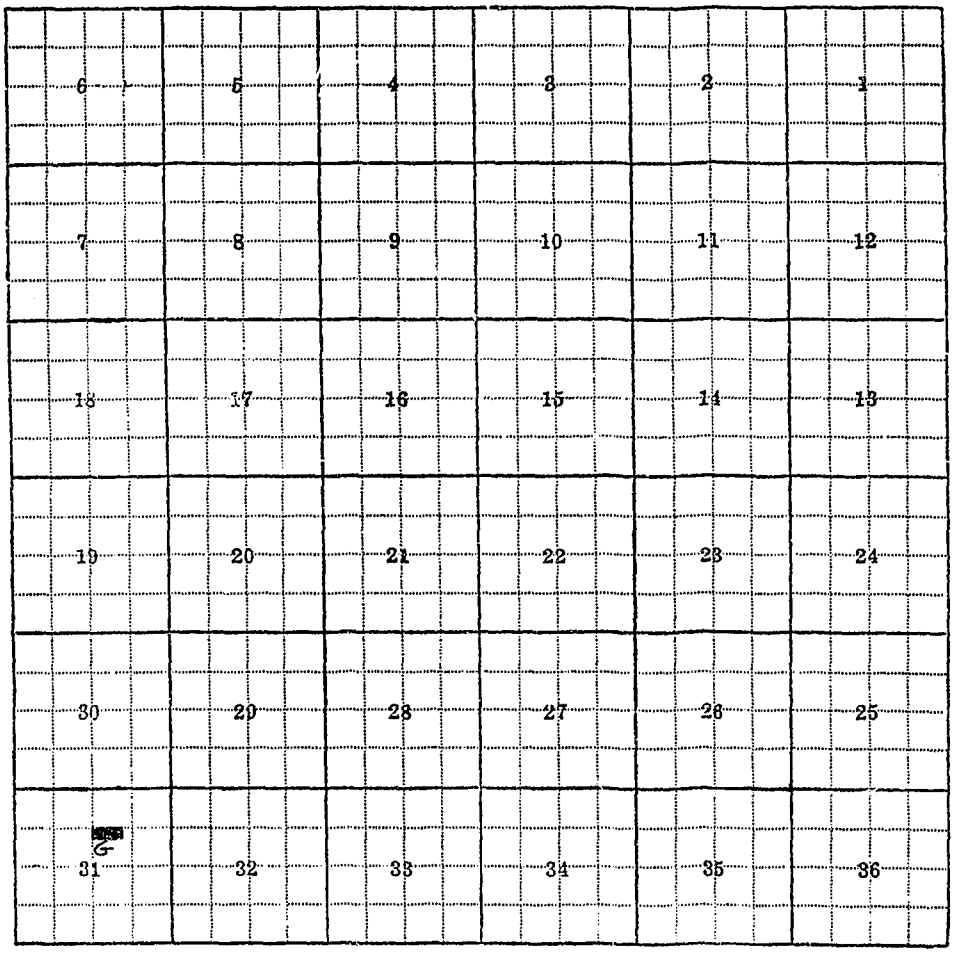

31-G

F-1-A

County Ravalli

STATE OF MONTANA
STATE ENGINEERS OFFICE
Water Resources Survey

T 6N R 20W Plat No. 16

Farm Checked: Date 5-14-57

Photo No. 2P-29

By D. Pouliot & H. Carpenter

Legal Land Owner W. I. & Emma Kayser Address Hamilton, Montana

Operator Same Address

Water is deliverd by:— 1. Private System; X 2. Ditch Company; 3. State Project; 4. Federal Project; 5. Irrigation District

If under Ditch Company, Irrigation District, or Government Project, state the number of shares or inches, acre feet, as the case may be in said system

App. No. Decree No.	NAME OF APPROPRIATOR TO WHOM DECREED	NAME OF STREAM	Date App. Date Priority	Miner's Inches	In Use	NAME OF DITCH (Water Delivered By)	No.	R/F	P/G/S	Present Irr. Acres	Irrigable Acres
D-861	E. C. Kurtz	Skalkaho Creek -Doran Lateral #1	6-1-68	1 1/4	1-1/2	Republican (Doran #1)	1	R		1	0

NOTE: R—Denotes Regular Irrigation. F—Flood Irrigation. P—Water diverted by means of pumping. G—Water diverted by gravity. S—Stored Water.

Condition of System Good Topography Valley River Basin Columbia River, Bitterroot River

Adequate Supply: Yes X No Explain

Remarks This water decreed from Skalkaho Creek now delivered by exchange from Bitterroot River through Republican Ditch. (Free Water)

Also in: Plat No. Twp. Rge.	Plat No. Twp. Rge.	Plat No. Twp. Rge.
Plat No. Twp. Rge.	Plat No. Twp. Rge.	Plat No. Twp. Rge.

Information From:
L. J. Werth

W. L. & Emma Kayser

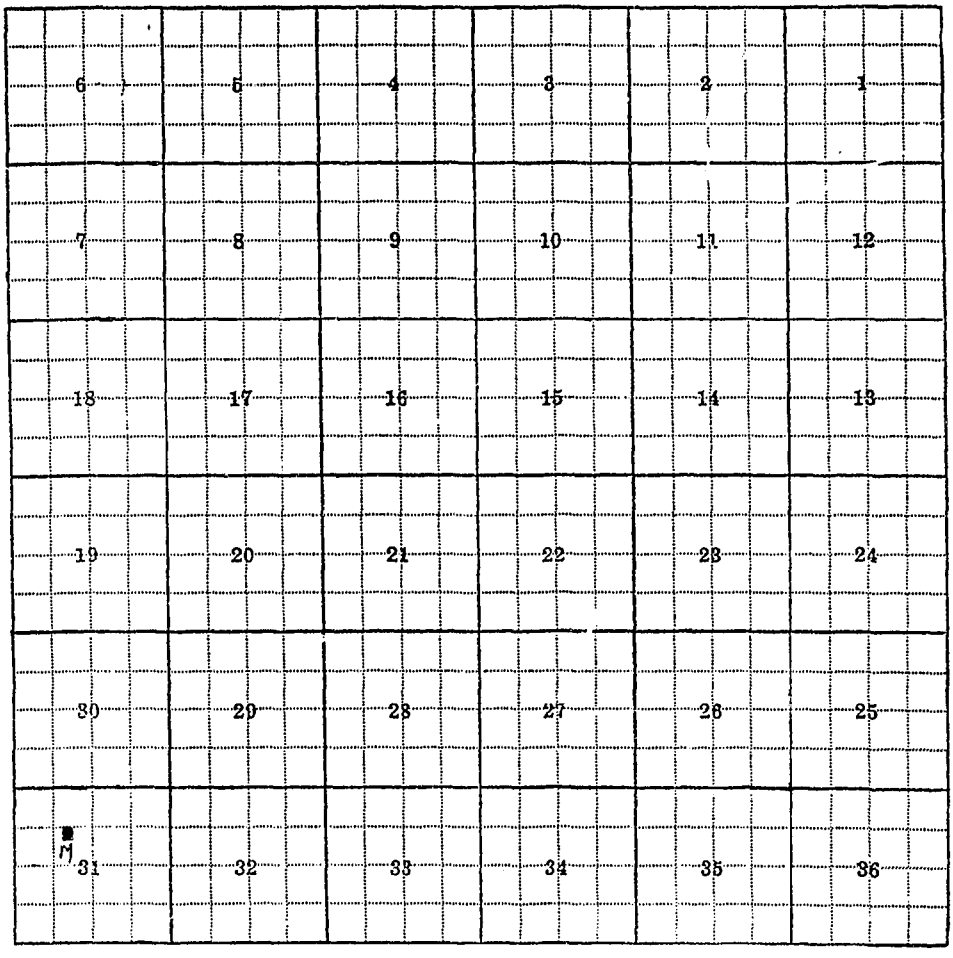

31-M

F-1-A

County Ravalli

Farm Checked: Date 6-18-57

By Dave Pouliot & Geo. Tate.

STATE OF MONTANA
STATE ENGINEERS OFFICE
Water Resources Survey

T. 6N R. 20W Plat No. 16

Photo No. 2P-165

Legal Land Owner* Edith Kennedy Address Corvallis, Montana - Rt. #1

Operator ..... Address .....

Water is deliverd by:— 1. Private System; X 2. Ditch Company; 3. State Project; 4. Federal Project; X 5. Irrigation District X

If under Ditch Company, Irrigation District, or Government Project, state the number of shares or inches, acre feet, as the case may be in said system .....

App. No. Decree No.	NAME OF APPROPRIATOR TO WHOM DECREED	NAME OF STREAM	Date App. Date Priority	Miner's Inches	In Use	NAME OF DITCH (Water Delivered By)	No.	R/F	P/G/S	Present Irr. Acres	Irrigable Acres
D-1207	C. S. Patterson	Willow Creek	10-1-64	20	Yes	Rasmussen	1	R		65	0
See Dist.		Rock Creek-Como Lake				B. R. I. D.	4/5	R		25	0
A-1597	Mrs. Edith Kennedy	Seepage, Waste, Drain	4-18-52	All		)**					
A-1596	Mrs. Edith Kennedy	Seepage, Waste, Drain	10-18-51	40	Yes	)**					
A-1578	John Hull & A. N. Whitesett	Seepage, Waste, Drain	1897	20	Yes						

NOTE: R—Denotes Regular Irrigation. F—Flood Irrigation. P—Water diverted by means of pumping. G—Water diverted by gravity. S—Stored Water.

Condition of System Good Topography Bench River Basin Columbia River, Willow Creek, Rock Creek-Como Lake

Adequate Supply: Yes x No Explain .....

Remarks ** Used in Hamilton Heights

*Also in Hamilton Heights

+ Edith Kennedy is signed up for 25 acres under the Bitterroot Irrigation District.

Also in: Plat No. Twp. Rge.	Plat No. Twp. Rge.	Plat No. Twp. Rge.
Plat No. Twp. Rge.	Plat No. Twp. Rge.	Plat No. Twp. Rge.

Information From:

Geo. Gates

Edith Kennedy

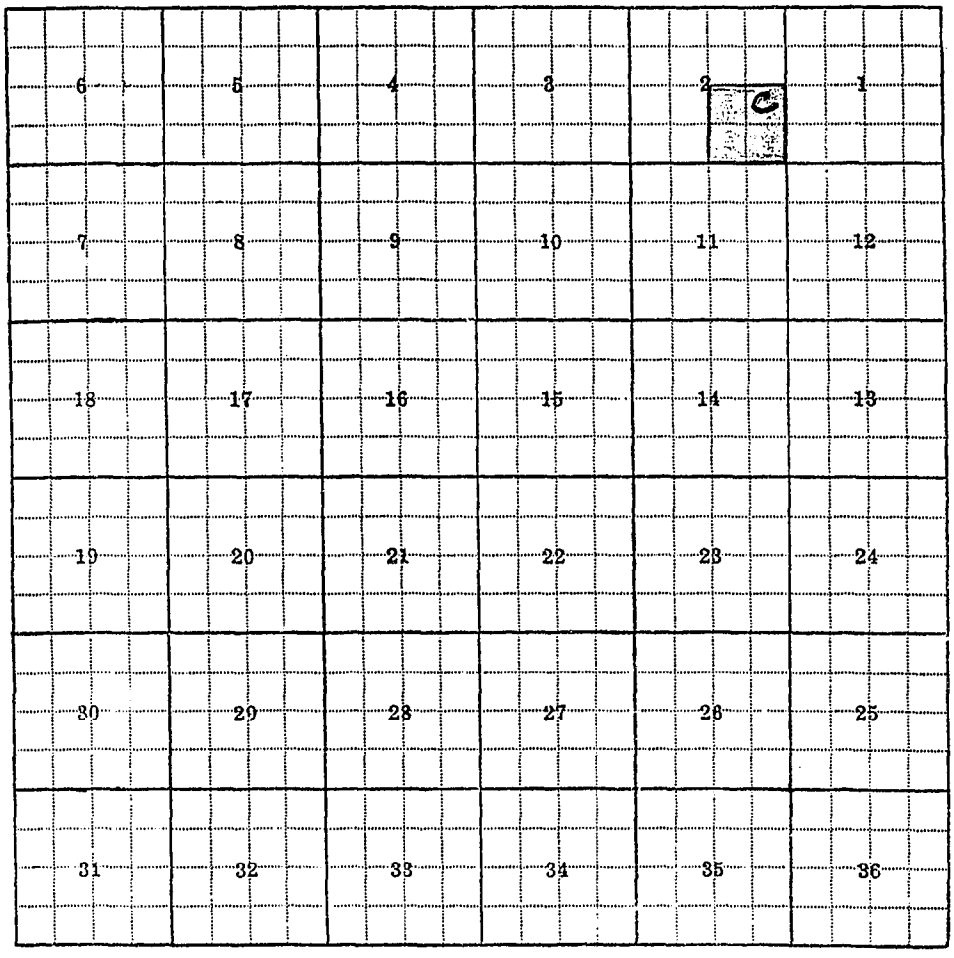

2-C

F-1-A

County Ravalli

STATE OF MONTANA

STATE ENGINEERS OFFICE

Water Resources Survey

T. 6N R. 20W Plat No. 16

Farm Checked: Date 7-17-57

By D. Pouliot & H. Carpenter

Photo No. 2P-31

Legal Land Owner John & Clara Kirsch Address Hamilton, Montana - Rt. #2

Operator Same Address

Water is delivered by:— 1. Private System; 2. Ditch Company; X 3. State Project; 4. Federal Project; 5. Irrigation District

If under Ditch Company, Irrigation District, or Government Project, state the number of shares or inches, acre feet, as the case may be in said system

App. No. Decree No.	NAME OF APPROPRIATOR TO WHOM DECREED	NAME OF STREAM	Date App. Date Priority	Miner's Inches	In Use	NAME OF DITCH (Water Delivered By)	No.	R/F	P/G/S	Present Irr. Acres	Irrigabl Acres
D-145	Corvallis Canal & Water Company	Bitterroot River	1-1-71	5000	3/8 shs.	Corvallis Canal	2	R		8	0

NOTE: R—Denotes Regular Irrigation. F—Flood Irrigation. P—Water diverted by means of pumping. G—Water diverted by gravity. S—Stored Water.

Condition of System Good Topography Valley Bottom River Basin Columbia River, Bitterroot River

Adequate Supply: Yes x No Explain

Remarks John H. Kirsch is signed up for 3/8 shares under the Corvallis Canal & Water Company.

Also in: Plat No.	Twp.	Rge.	Plat No.	Twp.	Rge.	Plat No.	Twp.	Rge.
Plat No.	Twp.	Rge.	Plat No.	Twp.	Rge.	Plat No.	Twp.	Rge.

Information From:

Mr. Linster

Jenn + Clara. Kirsch

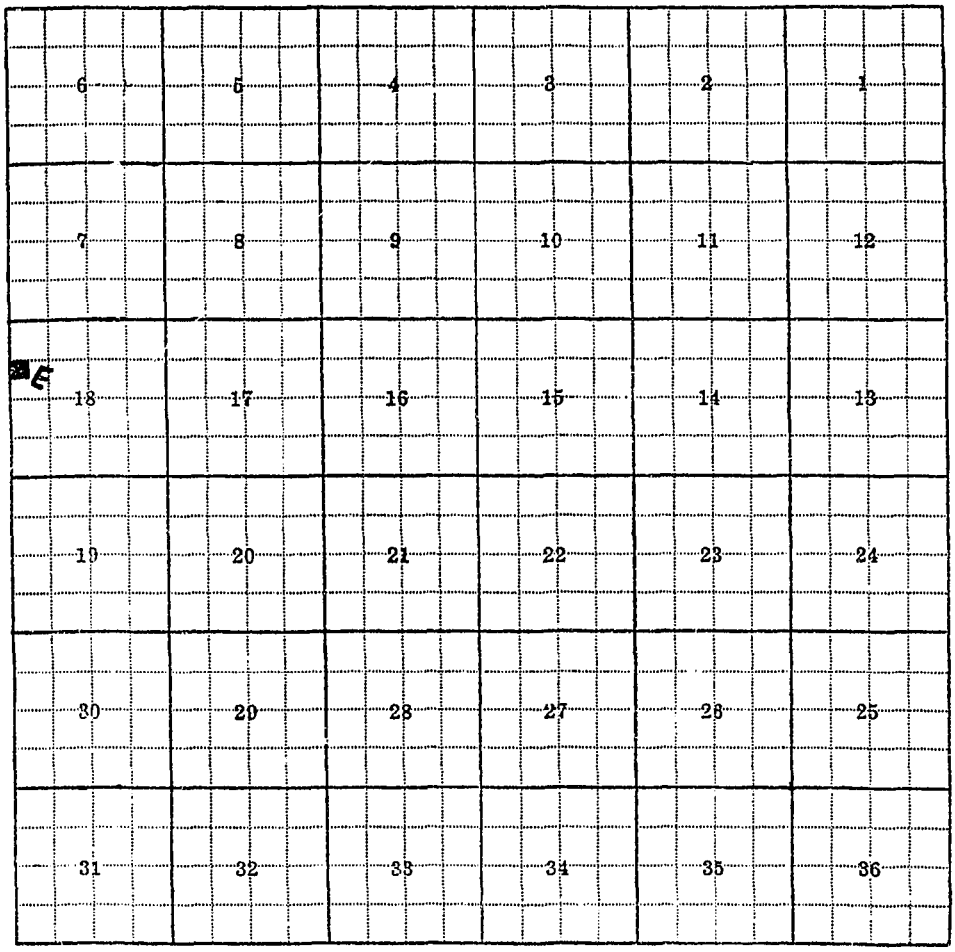

18-E

F-1-A

County Ravalli

STATE OF MONTANA
STATE ENGINEERS OFFICE
Water Resources Survey

T. 6N. R. 20W. Plat N

Farm Checked: Date 4-28-57

Photo No. 2P-29

By P. Peters, D. Pouliot & H. Carpenter

Legal Land Owner* Alma Knez Address Hamilton, Montana

Operator Same Address

Water is deliverd by:— 1. Private System; 2. Ditch Company; 3. State Project; x 4. Federal Project; 5. Irrigation District

If under Ditch Company, Irrigation District, or Government Project, state the number of shares or inches, acre feet, as the case may be in said system

App. No. Decree No.	NAME OF APPROPRIATOR TO WHOM DECREED	NAME OF STREAM	Date App. Date Priority	Miner's Inches	In Use	NAME OF DITCH (Water Delivered By)	No.	R/F	P/G/S	Presen Irr. Acre
*See Assc										
Rights		Bitterroot River				Republican Ditch	3	R		.25

NOTE: R—Denotes Regular Irrigation. F—Flood Irrigation. P—Water diverted by means of pumping. G—Water diverted by gravity. S—Stored Water.

Condition of System Good Topography River Valley River Basin Columbia River, Bitterro

Adequate Supply: Yes x No Explain

Remarks * Alma Knez is signed up for .25 acres under the Ravalli Water Users Association.
*Skeels Addition

Also in: Plat No. Twp. Rge.	Plat No. Twp. Rge.	Plat No. Twp. Rge.
Plat No. Twp. Rge.	Plat No. Twp. Rge.	Plat No. Twp. Rge.

Information From:

Geo. Smith

Alma Knez

6	5	4	3	2	1
7	8	9	10	11	12
18	17	16	15	14	13
19	20	21	22	23	24
30	29	28	27	26	25
31	32	33	34	35	36

30-3

F-1-A

County Ravalli

STATE OF MONTANA
STATE ENGINEERS OFFICE
Water Resources Survey

T 6N R 20W Plat No. 16

Farm Checked: Date 4-30-57

Photo No. 2P-29

By H. Carpenter & D. Pouliot

Legal Land Owner Inez Kurtz Address Hamilton, Montana

Operator A. R. Kurtz Address

Water is deliverd by:— 1. Private System; X 2. Ditch Company; 3. State Project; 4. Federal Project; 5. Irrigation District

If under Ditch Company, Irrigation District, or Government Project, state the number of shares or inches, acre feet, as the case may be in said system

App. No. Decree No.	NAME OF APPROPRIATOR TO WHOM DECREED	NAME OF STREAM	Date App. Date Priority	Miner's Inches	In Use	NAME OF DITCH (Water Delivered By)	No.	R/F	P/G/S	Present Irr. Acres	Irrigable Acres
D-811	Thomas Doran	Skalkaho Creek -									
		Doran Lateral #1	5-1-68	63-7/8	19	Republican (Rim Ditch)	1	R		7.5	0

NOTE: R—Denotes Regular Irrigation. F—Flood Irrigation. P—Water diverted by means of pumping. G—Water diverted by gravity. S—Stored Water.

Condition of System Good Topography Valley River Basin Columbia River, Bitterroot River

Adequate Supply: Yes X No Explain

Remarks This water decreed from Skalkaho Creek now delivered by exchange from Bitterroot River through Republican Ditch. (Free Water)

Also in Daly Acres Tract

Also in: Plat No.	Twp.	Rge.	Plat No.	Twp.	Rge.	Plat No.	Twp.	Rge.
Plat No.	Twp.	Rge.	Plat No.	Twp.	Rge.	Plat No.	Twp.	Rge.

Information From:
A. R. Kurtz

Inez Kurtz

6	5	4	3	2	1
7	8	9	10	11	12
18	17	16	15	14	13
19	20	21	22	23	24
30	29	28	27	26	25
31 H	32	33	34	35	36

31-H

F-1-A

County Ravalli

STATE OF MONTANA
STATE ENGINEERS OFFICE
Water Resources Survey

T 6N R 20W Plat No. 16

Farm Checked: Date 7-13-57

Photo No. 2P-33; 2P-90

By D. Pouliot & H. Carpenter

Legal Land Owner J. A. LaLande Address Corvallis, Montana

Operator Emmett Smyth Address Corvallis, Montana

Water is deliverd by:— 1. Private System; 2. Ditch Company; X 3. State Project; X 4. Federal Project; 5. Irrigation District

If under Ditch Company, Irrigation District, or Government Project, state the number of shares or inches, acre feet, as the case may be in said system

App. No. Decree No.	NAME OF APPROPRIATOR TO WHOM DECREED	NAME OF STREAM	Date App. Date Priority	Miner's Inches	In Use	NAME OF DITCH (Water Delivered By)	No.	R/F	P/G/S	Present Irr. Acres	Irrigable Acres
See Assn.		Bitterroot River				Republican Ditch	3	R		10	0
D-145	Corvallis Canal & Water Company	Bitterroot River	1-1-71	5000	1-5/24 +1/3 sh.	Corvallis Canal	2	R		15	0

NOTE: R—Denotes Regular Irrigation. I'—Flood Irrigation. P—Water diverted by means of pumping. G—Water diverted by gravity. S—Stored Water.

Condition of System Good Topography Bottom River Basin Columbia River, Bitterroot River

Adequate Supply: Yes X No Explain

Remarks * Emmett W. Smyth is signed up for 15 miner's inches continuous flow free water under the Ravalli Water Users Association.

Emmett Smyth is signed up for 1/3 share under the Corvallis Canal & Water Company.

Emmett & Ruth A. Smyth are signed up for 1-5/24 shares under the Corvallis Canal & Water Company.

Also in: Plat No. Twp. Rge.	Plat No. Twp. Rge.	Plat No. Twp. Rge.
Plat No. Twp. Rge.	Plat No. Twp. Rge.	Plat No. Twp. Rge.

Information From:

Emmett Smyth

J. A. LaLonde

6	5	4	3	2	1
7	8	9	10	11	12
18	17	16	15	14	13
19	20	21	22	23	24
30	29	28	27	26	25
31	32	33	34	35	36

4-G, 5-M

F-1-A

County Ravalli

STATE OF MONTANA
STATE ENGINEERS OFFICE
Water Resources Survey

T. 6N R.20W Plat No. 16

Farm Checked: Date 4-27-57

Photo No. 2P-29

By P. Peters, H. Carpenter & D. Poulict

Legal Land Owner Bert C. Lee Address Hamilton, Montana

Operator Same Address

Water is deliverd by:— 1. Private System; X 2. Ditch Company; 3. State Project; 4. Federal Project; 5. Irrigation District

If under Ditch Company, Irrigation District, or Government Project, state the number of shares or inches, acre feet, as the case may be in said system

App. No. Decree No.	NAME OF APPROPRIATOR TO WHOM DECREED	NAME OF STREAM	Date App. Date Priority	Miner's Inches	In Use	NAME OF DITCH (Water Delivered By)	No.	R/F	P/G/S	Present Irr. Acres	Irrigable Acres
D-943	Cora Schank	Skalkaho Creek -									
		Nicol-Hart lateral #1	6-1-65	1½	Yes	Nicol-Hart #1	1	R		2	0

NOTE: R—Denotes Regular Irrigation. F—Flood Irrigation. P—Water diverted by means of pumping. G—Water diverted by gravity. S—Stored Water.

Condition of System Good Topography Valley River Basin Columbia River, Bitterroot River

Adequate Supply: Yes X No Explain

Remarks This water decreed from Skalkaho Creek (Free Water) now delivered by exchange by Bitterroot Riv. through Republican Ditch.

Also in: Plat No. Twp. Rge.	Plat No. Twp. Rge.	Plat No. Twp. Rge.
Plat No. Twp. Rge.	Plat No. Twp. Rge.	Plat No. Twp. Rge.

Information From:

Bert Lee

Bert C. Lee



31-52

F-1-A

County Ravalli

STATE OF MONTANA
STATE ENGINEERS OFFICE
Water Resources Survey

T 6N R 20W · Plat No. 16

Farm Checked: Date 5-24-57

Photo No. 2P-29

By D. Pouliot & H. Carpenter

Legal Land Owner James E. & Sydnie Lee Address Hamilton, Montana

Operator Same Address

Water is deliverd by:— 1. Private System; X 2. Ditch Company; 3. State Project; 4. Federal Project; 5. Irrigation District

If under Ditch Company, Irrigation District, or Government Project, state the number of shares or inches, acre feet, as the case may be in said system

App. No. Decree No.	NAME OF APPROPRIATOR TO WHOM DECREED	NAME OF STREAM	Date App. Date Priority	Miner's Inches	In Use	NAME OF DITCH (Water Delivered By)	No.	R/F	P/G/S	Present Irr. Acres	Irrigable Acres
D-906	Thomas L. Randolph	Skalkaho Creek-Doran Lateral #2	5-1-68	4½	1-1/2	Republican (Doran #2)	1	R		.9	0

NOTE: R—Denotes Regular Irrigation. F—Flood Irrigation. P—Water diverted by means of pumping. G—Water diverted by gravity. S—Stored Water.

Condition of System Good Topography Valley River Basin Columbia River, Bitterroot River

Adequate Supply: Yes X No Explain

Remarks Exchange Water (Free)

Also in: Plat No. Twp. Rge.	Plat No. Twp. Rge.	Plat No. Twp. Rge.
Plat No. Twp. Rge.	Plat No. Twp. Rge.	Plat No. Twp. Rge.

Information From:

Courthouse-Bk.55 Pg. 549 & Field Survey

James E + Sydnie Love

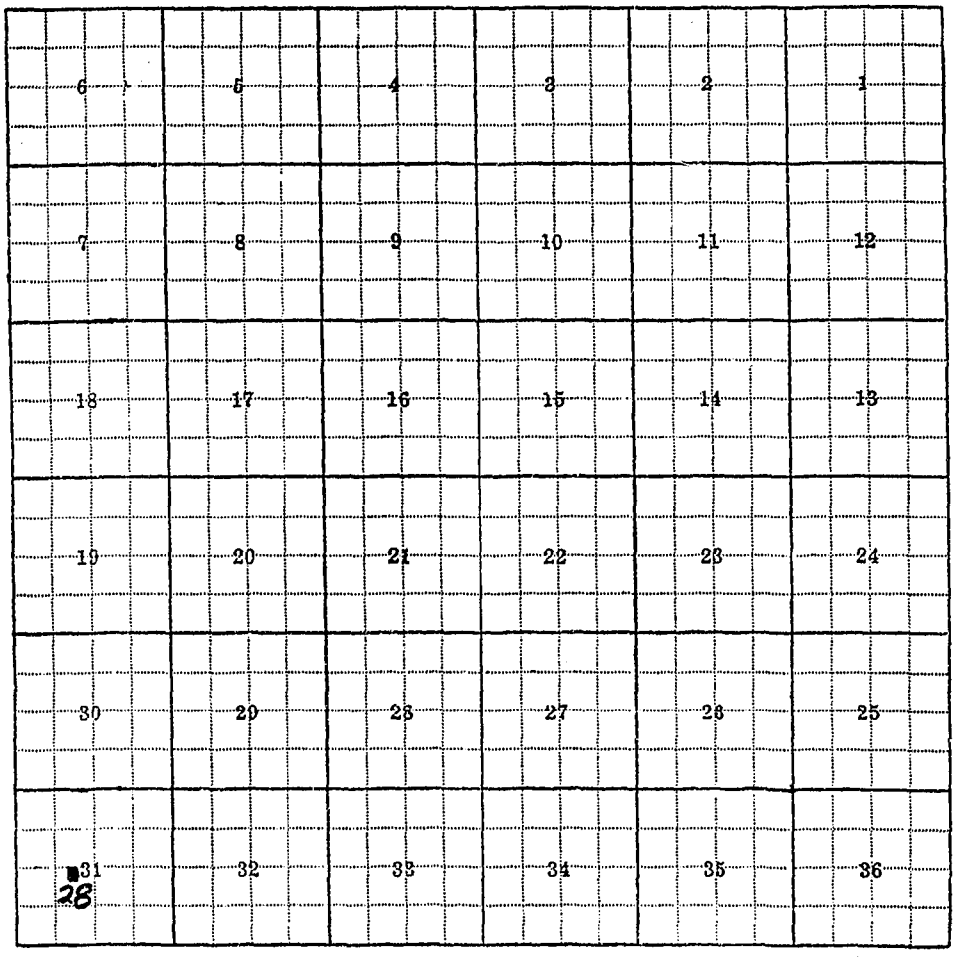

31-28

F-1-A

County Ravalli

STATE OF MONTANA
STATE ENGINEERS OFFICE
Water Resources Survey

T 6N R 20W Plat No 16

Farm Checked: Date 5-25-57

Photo No 2P-29

By D. Pouliot & H. Carpenter

Legal Land Owner August & Pierina Leonardi Address Hamilton, Montana

Operator Same Address

Water is deliverd by:— 1. Private System; 2. Ditch Company; 3. State Project; X 4. Federal Project; 5. Irrigation District

If under Ditch Company, Irrigation District, or Government Project, state the number of shares or inches, acre feet, as the case may be in said system

App. No. Decree No.	NAME OF APPROPRIATOR TO WHOM DECREED	NAME OF STREAM	Date App. Date Priority	Miner's Inches	In Use	NAME OF DITCH (Water Delivered By)	No.	R/F	P/G/S	Present Irr. Acres	Irrigable Acres
* See Assn.											
Rights		Bitterroot River				Hedge Ditch	3	R		135	0

NOTE: R—Denotes Regular Irrigation. F—Flood Irrigation. P—Water diverted by means of pumping. G—Water diverted by gravity. S—Stored Water.

Condition of System Good Topography Bench River Basin Columbia River, Bitterroot River

Adequate Supply: Yes x No Explain

Remarks *August Leonardi is signed up for 135 acres under the Ravalli Water Users Association.
Irrigates 2 acres above Hedge Ditch with water wheel.

Also in: Plat No. Twp. Rge.	Plat No. Twp. Rge.	Plat No. Twp. Rge.
Plat No. Twp. Rge.	Plat No. Twp. Fge.	Plat No. Twp. Rge.

Information From:
Bob Weber & L. Werth

August + Picring Leonardi

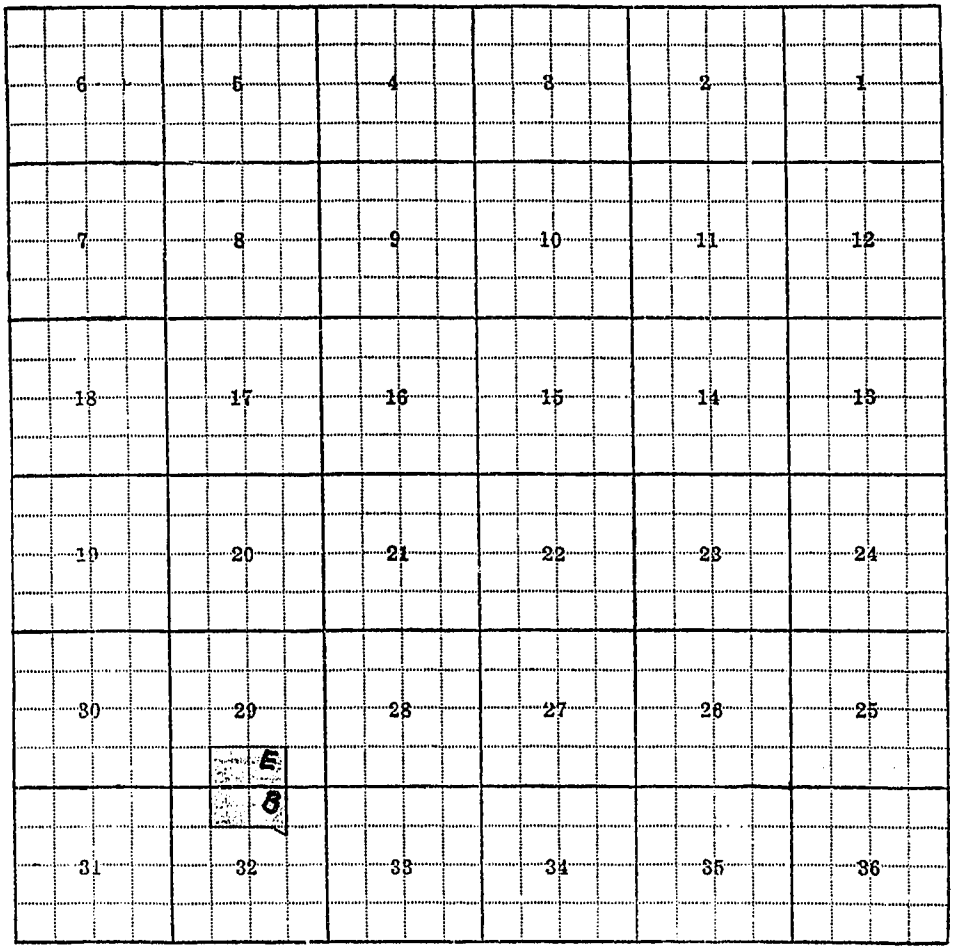

29-E, 32-B

F-1-A

County Ravalli

Farm Checked: Date 5-9-57

By D. Pouliot & H. Carpenter

STATE OF MONTANA
STATE ENGINEERS OFFICE
Water Resources Survey

T. 5N R. 20W. Plat No. 1

Photo No. 2P-29

Legal Land Owner Fred & Bertha Lewis Address Hamilton, Montana

Operator Same Address

Water is deliverd by:— 1. Private System; X 2. Ditch Company; 3. State Project; 4. Federal Project; 5. Irrigation District

If under Ditch Company, Irrigation District, or Government Project, state the number of shares or inches, acre feet, as the case may be in said system

App. No. Decree No.	NAME OF APPROPRIATOR TO WHOM DECREED	NAME OF STREAM	Date App. Date Priority	Miner's Inches	In Use	NAME OF DITCH (Water Delivered By)	No.	R/F	P/G/S	Present Irr. Acres	Irrig A
D-897	Henry Peterson	Skalkaho Creek-Nicol-Hart Lateral #2	5-1-72	15	Yes	Republican (Nicol-Hart #2)	1	R		10	0

NOTE: R—Denotes Regular Irrigation. F—Flood Irrigation. P—Water diverted by means of pumping. G—Water diverted by gravity. S—Stored Water.

Condition of System Good Topography Valley River Basin Columbia River, Bitterroot Ri

Adequate Supply: Yes X No Explain

Remarks This water decreed from Skalkaho Creek now delivered by exchange from Bitterroot River through Republican Ditch. (Free Water)

Also in: Plat No. Twp. Rge.	Plat No. Twp. Rge.	Plat No. Twp. Rge.
Plat No. Twp. Rge.	Plat No. Twp. Rge.	Plat No. Twp. Rge.

Information From:

Courthouse

Fred + Bertha Lewis

6	5	4	3	2	1
7	8	9	10	11	12
18	17	16	15	14	13
19	20	21	22	23	24
30	29	28	27	26	25
31	32	33	34	35	36

AI

31=A

F-1-A

County Ravalli

Farm Checked: Date 5-23-57

By H. Carpenter & Geo. Tate

STATE OF MONTANA
STATE ENGINEERS OFFICE
Water Resources Survey

T 6N R 20W Plat No. 16

Photo No.

Legal Land Owner Harry & Martha Linn Address Hamilton, Montana

Operator Geo. Mielke Address

Water is deliverd by:— 1. Private System; X 2. Ditch Company; 3. State Project; 4. Federal Project; 5. Irrigation District

If under Ditch Company, Irrigation District, or Government Project, state the number of shares or inches, acre feet, as the case may be in said system

App. No. Decree No.	NAME OF APPROPRIATOR TO WHOM DECREED	NAME OF STREAM	Date App. Date Priority	Miner's Inches	In Use	NAME OF DITCH (Water Delivered By)	No.	R/F	P/G/S	Present Irr. Acres	Irrigable Acres
D-935	Olive & Lottie										
	Rennix	Skalkaho Creek-									
			5-1-72	36	2.58	Republican (Nicol-Hart					
						#1)	1	R		1.72	0

NOTE: R—Denotes Regular Irrigation. F—Flood Irrigation. P—Water diverted by means of pumping. G—Water diverted by gravity. S—Stored Water.

Condition of System Good Topography Valley River Basin Columbia River, Bitterroot River

Adequate Supply: Yes x No Explain

Remarks Exchange Water (Free)

Also in: Plat No. Twp. Rge.	Plat No. Twp. Rge.	Plat No. Twp. Rge.
Plat No. Twp. Rge.	Plat No. Twp. Rge.	Plat No. Twp. Rge.

Information From:
Harry Linn & Courthouse

Harry & Martha Linn

6	5	4	3	2	1
7	8	9	10	11	12
18	17	16	15	14	13
19	20	21	22	23	24
30	29	28	27	26	25
31	32	33	34	35	36

79

31-79

1-1-A

County Ravalli

STATE OF MONTANA
STATE ENGINEERS OFFICE
Water Resources Survey

T. 6N R. 20W Plat No. 16

Farm Checked: Date 7-17-57

Photo No. 2P-31

By D. Pouliot & H. Carpenter

Legal Land Owner Clarence & Leona Linster Address Hamilton, Montana - Rt. #2

Operator Same Address

Water is deliverd by:— 1. Private System; 2. Ditch Company; X 3. State Project; 4. Federal Project; 5. Irrigation District

If under Ditch Company, Irrigation District, or Government Project, state the number of shares or inches, acre feet, as the case may be in said system

App. No. Decree No.	NAME OF APPROPRIATOR TO WHOM DECREED	NAME OF STREAM	Date App. Date Priority	Miner's Inches	In Use	NAME OF DITCH (Water Delivered By)	No.	R/F	P/G/S	Present Irr. Acres	Irrigable Acres
D-145	Corvallis Canal &										
	Water Company	Bitterroot River	1-1-71	5000	1-1/128 shs.	Corvallis Canal	2	R		115	0

NOTE: R—Denotes Regular Irrigation. F—Flood Irrigation. P—Water diverted by means of pumping. G—Water diverted by gravity. S—Stored Water.

Condition of System Good Topography Valley Bottom River Basin Columbia River, Bitterroot River

Adequate Supply: Yes X No Explain

Remarks Clarence Linster is signed up for 1-1/128 shares under the Corvallis Canal & Water Company.

Also in: Plat No. Twp. Rge.	Plat No. Twp. Rge.	Plat No. Twp. Rge.
Plat No. Twp. Rge.	Plat No. Twp. Rge.	Plat No. Twp. Rge.

Information From:

Mr. Linster

Chrence Wheong Linster



6	5	4	3	2	1
7	8	9	10	11	12
H	17	16	15	14	13
19	20	21	22	23	24
30	29	28	27	26	25
31	32	33	34	35	36

18-H

F-1-A

County Ravalli

Farm Checked: Date 7-26-57

By Dave Pouliot

STATE OF MONTANA
STATE ENGINEERS OFFICE
Water Resources Survey

T 6N R 20W Plat No. 16

Photo No. 2P-33

Legal Land Owner Clara Lockridge Address Corvallis, Montana

Operator ..... Address .....

Water is delivered by:— 1. Private System; 2. Ditch Company; X 3. State Project; 4. Federal Project; 5. Irrigation District

If under Ditch Company, Irrigation District, or Government Project, state the number of shares or inches, acre feet, as the case may be in said system .....

App. No. Decree No.	NAME OF APPROPRIATOR TO WHOM DECREED	NAME OF STREAM	Date App. Date Priority	Miner's Inches	In Use	NAME OF DITCH (Water Delivered By)	No.	R/F	P/G/S	Present Irr. Acres	Irrigable Acres
D-145	Corvallis Canal &										
	Water Company	Bitterroot River	1-1-71	5000	1/4 sh.	Corvallis Canal	2	R		0	8

NOTE: R—Denotes Regular Irrigation. F—Flood Irrigation. P—Water diverted by means of pumping. G—Water diverted by gravity. S—Stored Water.

Condition of System Good Topography Valley River Basin Columbia River, Bitterroot River

Adequate Supply: Yes X No Explain .....

Remarks Clara E. Lockridge is signed up for 1/4 share under the Corvallis Canal & Water Company.

Also in: Plat No. Twp. Rge.	Plat No. Twp. Rge.	Plat No. Twp. Rge.
Plat No. Twp. Rge.	Plat No. Twp. Rge.	Plat No. Twp. Rge.

Information From:

Carl Doty

Clara Beckridge

6	5	4	3	2	1
7	8	9	10	11	12
18	17	16	15	14	13
19	20	21	22	23	24
30	29	28	27	26	25
31	32	33	34	35	36

5-J

F-1-A

County Ravalli

STATE OF MONTANA
STATE ENGINEERS OFFICE
Water Resources Survey

T. 6 N. R. 20W Plat No. 16

Farm Checked: Date 7-13-57

Photo No. 2P-90

By D. Pouliot & H. Carpenter

Legal Land Owner F. E. & Hugh Lockridge Address Corvallis, Montana

Operator Same Address

Water is deliverd by:-- 1. Private System; 2. Ditch Company; 3. State Project; x 4. Federal Project; 5. Irrigation District

If under Ditch Company, Irrigation District, or Government Project, state the number of shares or inches, acre feet, as the case may be in said system

App. No. Decree No.	NAME OF APPROPRIATOR TO WHOM DECREED	NAME OF STREAM	Date App. Date Priority	Miner's Inches	In Use	NAME OF DITCH (Water Delivered By)	No.	R/F	P/G/S	Present Irr. Acres	Irrigab Acre
See Assn.		Bitterroot River				Republican Ditch	3	R		37	0

NOTE: R—Denotes Regular Irrigation. F—Flood Irrigation. P—Water diverted by means of pumping. G—Water diverted by gravity. S—Stored Water.

Condition of System Good Topography Bottom River Basin Columbia River, Bitterroot Rive

Adequate Supply: Yes x No Explain

Remarks * F. E. Lockridge is signed up for 37 miner's inches continuous flow free water under the Ravalli Water Users Association.

Also in Emma F. Johnsons Addition to Stevensville

Also in: Plat No. 13 Twp. 7N Rge. 20W	Plat No. Twp. Rge.	Plat No. Twp. Rge.
Plat No. Twp. Rge.	Plat No. Twp. Rge.	Plat No. Twp. Rge.

Information From:

John Hawker

6	5	4	3	2	1
7	8	9	10	11	12
18	17	16	15	14	13
19	20	21	22	23	24
30	29	28	27	26	25
31	32	33	34	35	36

4-I

F-1-A

County Ravalli

STATE OF MONTANA
STATE ENGINEERS OFFICE
Water Resources Survey

T. 6N R. 20W Plat No. 16

Farm Checked: Date 7-25-57

Photo No. 2P-32

By Dave Poulin

Legal Land Owner Harry Lovejoy Address

Operator Wendell Brooks Address Corvallis, Montana

Water is deliverd by:— 1. Private System; 2. Ditch Company; X 3. State Project; 4. Federal Project; 5. Irrigation District

If under Ditch Company, Irrigation District, or Government Project, state the number of shares or inches, acre feet, as the case may be in said system

App. No. Decree No.	NAME OF APPROPRIATOR TO WHOM DECREED	NAME OF STREAM	Date App. Date Priority	Miner's Inches	In Use	NAME OF DITCH (Water Delivered By)	No.	R/F	P/G/S	Present Irr. Acres	Irrigable Acres
D-145	Corvallis Canal &										
	Water Company	Bitterroot River	1-1-71	5000	½ sh.	Corvallis Canal	2	R		1.5	0

NOTE: R—Denotes Regular Irrigation. F—Flood Irrigation. P—Water diverted by means of pumping. G—Water diverted by gravity. S—Stored Water.

Condition of System Good Topography Valley River Basin Columbia River, Bitterroot River

Adequate Supply: Yes x No Explain

Remarks Wendell Brooks is signed up for ½ share under the Corvallis Canal & Water Company.

Also in: Plat No. Twp. Rge.	Plat No. Twp. Rge.	Plat No. Twp. Rge.
Plat No. Twp. Rge.	Plat No. Twp. Rge.	Plat No. Twp. Rge.

Information From:

Mr. Linster

6	5	4	3	2	1
7 P	8	9	10	11	12
18	17	16	15	14	13
19	20	21	22	23	24
30	29	28	27	26	25
31	32	33	34	35	36

7 - P

F-1-A

County Ravalli

Farm Checked: Date 5-9-57

By D. Pouliot & H. Carpenter

STATE OF MONTANA
STATE ENGINEERS OFFICE
Water Resources Survey

T. 6N R. 20W Plat No. 16

Photo No. 2R-29

Legal Land Owner Ralph & Alice Loving Address Hamilton, Montana

Operator Same Address

Water is deliverd by:— 1. Private System; x 2. Ditch Company; 3. State Project; 4. Federal Project; 5. Irrigation District

If under Ditch Company, Irrigation District, or Government Project, state the number of shares or inches, acre feet, as the case may be in said system

App. No. Decree No.	NAME OF APPROPRIATOR TO WHOM DECREED	NAME OF STREAM	Date App. Date Priority	Miner's Inches	In Use	NAME OF DITCH (Water Delivered By)	No.	R/F	P/G/S	Present Ir. Acres	Irrig Acr
I-055	James R. & Eva M.										
	Stewart	Skalkaho Creek -Nicol-									
		Hart Lateral #1	6-1-65	3	3/4	Republican (Nicol-Hart					
						Lateral #1)	1	R		.5	0

NOTE: R—Denotes Regular Irrigation. F—Flood Irigation. P—Water diverted by means of pumping. G—Water diverted by gravity. S—Stored Water.

Condition of System Good Topography Valley River Basin Columbia River, Bitterroot Rive

Adequate Supply: Yes X No Explain

Remarks This water decreed from Skalkaho Creek now delivered by exchange from Bitterroot River through Republican Ditch. (Free Water)

Also in: Plat No. Twp. Rge.	Plat No. Twp. Rge.	Plat No. Twp. Rge.
Plat No. Twp. Rge.	Plat No. Twp. Rge.	Plat No. Twp. Rge.

Information From:
Alice Loving

Ralph & Alice Loving

6	5	4	3	2	1
7	8	9	10	11	12
18	17	16	15	14	13
19	20	21	22	23	24
30	29	28	27	26	25
105 31	32	33	34	35	36

31 - 105

F-1-A

County Ravalli

STATE OF MONTANA
STATE ENGINEERS OFFICE
Water Resources Survey

T. 6N. R. 20W. Plat No. 16

Farm Checked: Date 5-9-57

Photo No. 2P-29

By D. Pouliot & H. Carpenter

Legal Land Owner Alvin & Emma Lutz Address Hamilton, Montana

Operator Same Address

Water is deliverd by:— 1. Private System; X 2. Ditch Company; 3. State Project; 4. Federal Project; 5. Irrigation District

If under Ditch Company, Irrigation District, or Government Project, state the number of shares or inches, acre feet, as the case may be in said system

App. No. Decree No.	NAME OF APPROPRIATOR TO WHOM DECREED	NAME OF STREAM	Date App. Date Priority	Miner's Inches	In Use	NAME OF DITCH (Water Delivered By)	No.	R/F	P/G/S	Present Irr. Acres	Irrigable Acres
D-806	O. C. Cooper	Skalkaho Creek - Nicol-Hart Lateral #1	6-1-65	1½	Yes	Republican (Nicol-Hart Lateral #1)	1	R		1	0

NOTE: R—Denotes Regular Irrigation. F—Flood Irrigation. P—Water diverted by means of pumping. G—Water diverted by gravity. S—Stored Water.

Condition of System Good Topography Valley River Basin Columbia River, Bitterroot River

Adequate Supply: Yes X No Explain

Remarks This water decreed from Skalkaho Creek now delivered by exchange from Bitterroot River through Republican Ditch. (Free Water)

Also in: Plat No. Twp. Rge.	Plat No. Twp. Rge.	Plat No. Twp. Rge.
Plat No. Twp. Rge.	Plat No. Twp. Rge.	Plat No. Twp. Rge.

Information From:
Courthouse

Alvin & Emma Lutz

6	5	4	3	2	1
7	8	9	10	11	12
18	17	16	15	14	13
19	20	21	22	23	24
30	29	28	27	26	25
31	32	33	34	35	36

61

31-61

F-1-A

County Ravalli

STATE OF MONTANA
STATE ENGINEERS OFFICE
Water Resources Survey

T 6N R 20W Plat No 16

Farm Checked: Date 6-24-57

Photo No 2P-165; 2P-162

By Geo. Tate & D. Poulin

Legal Land Owner *M. D. Lykins (Virgil Aikens) Address

Operator Ralph Stanhope Address Corvallis, Montana - Rt. #1

Water is deliverd by:— 1. *Private System;* 2. *Ditch Company;* 3. *State Project;* 4. Federal Project; X 5. Irrigation District X

If under Ditch Company, Irrigation District, or Government Project, state the number of shares or inches, acre feet, as the case may be in said system

App. No. Decree No.	NAME OF APPROPRIATOR TO WHOM DECREED	NAME OF STREAM	Date App. Date Priority	Miner's Inches	In Use	NAME OF DITCH (Water Delivered By)	No.	R/F	P/G/S	Present Ir. Acres	Irrigable Acres
* See Dist.		Rock Cr., Como Lake				B. R. I. D.	4/5	R		4	0

NOTE: R—Denotes Regular Irrigation. F—Flood Irrigation. P—Water diverted by means of pumping. G—Water diverted by gravity, S—Stored Water.

Condition of System Good Topography Bench River Basin Columbia River, Rock Creek-Como Lake

Adequate Supply: Yes X No Explain

Remarks * M. D. Lykins is signed up for 49.1 acres under the Bitterroot Irrigation District.
*Also in Hamilton Heights.

Also in: Plat No. Twp. Rge.	Plat No. Twp. Rge.	Plat No. Twp. Rge.
Plat No. Twp. Rge.	Plat No. Twp. Rge.	Plat No. Twp. Rge.

Information From:
Ralph Stanhope

P. 1. Lykins (Virgil Aikens

6	5	4	3	2	1
7	8	9	10	11	12
18	17	16	15	14	13
19	20	21	22	23 A B B A	24
30	29	28	27	26	25
31	32	33	34	35	36

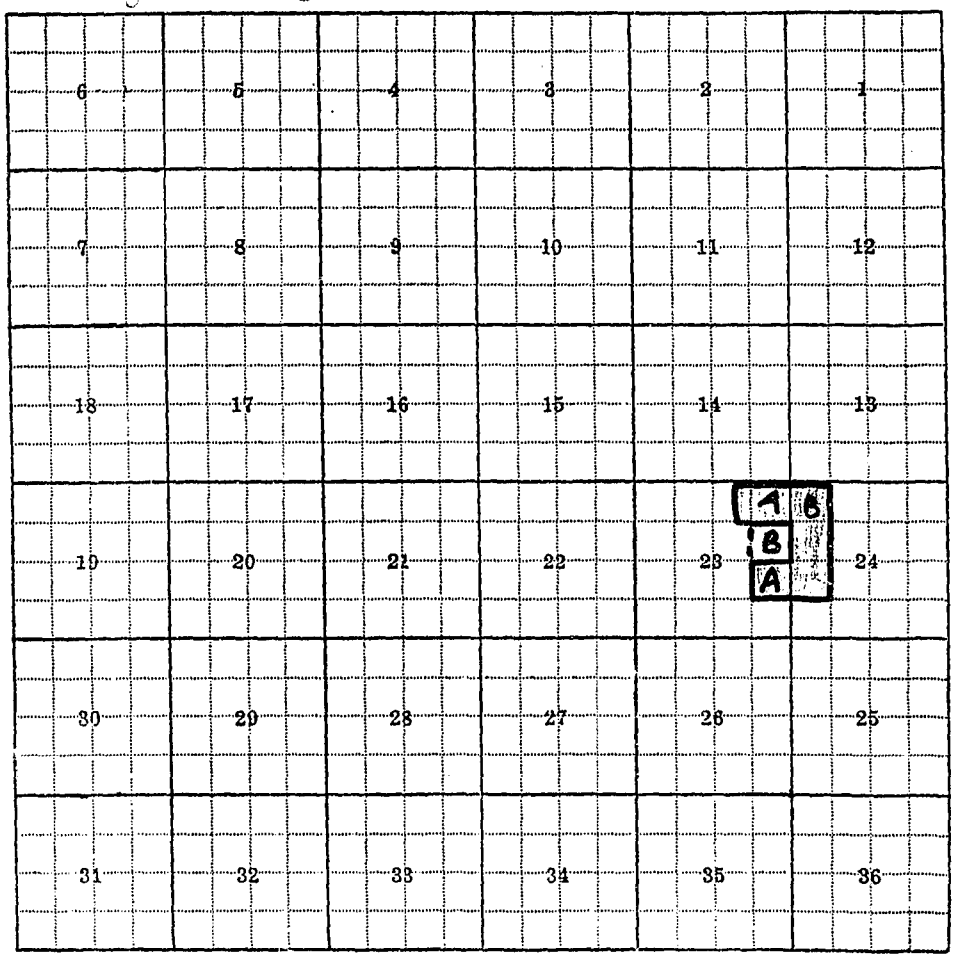

23-A, 23-B, 24-B

23-B - M. D. & Cathern Lykins

F-1-A

County Ravalli

STATE OF MONTANA
STATE ENGINEERS OFFICE
Water Resources Survey

T. 6N R. 20W Plat No. 16

Farm Checked: Date 4-27-57

Photo No. 2P-29

By P. Peters & H. Carpenter

Legal Land Owner R. C. Mabary Address Hamilton, Montana

Operator Same Address

Water is deliverd by:— 1. Private System; X 2. Ditch Company; 3. State Project; 4. Federal Project; 5. Irrigation District

If under Ditch Company, Irrigation District, or Government Project, state the number of shares or inches, acre feet, as the case may be in said system

App. No. Decree No.	NAME OF APPROPRIATOR TO WHOM DECREED	NAME OF STREAM	Date App. Date Priority	Miner's Inches	In Use	NAME OF DITCH (Water Delivered By)	No.	R/F	P/G/S	Present Irr. Acres	Irrigable Acres
D-931	Adolph Renn	Skalkaho Creek Harris Lateral #1	5-1-73	9	Yes	Harris Lateral #1	1	R		6	0

NOTE: R—Denotes Regular Irrigation. F—Flood Irrigation. P—Water diverted by means of pumping. G—Water diverted by gravity. S—Stored Water.

Condition of System Good Topography Valley River Basin Columbia River, Bitterroot River

Adequate Supply: Yes X No Explain

Remarks This water decreed from Skalkaho Creek, now delivered by exchange from Bitterroot River through Republican Ditch. (Free Water)

Also in: Plat No. Twp. Rge.	Plat No. Twp. Rge.	Plat No. Twp. Rge.
Plat No. Twp. Rge.	Plat No. Twp. Rge.	Plat No. Twp. Rge.

Information From:

R. C. Mabary

M. C. Mayberry

6	5	4	3	2	1
7	8	9	10	11	12
18	17	16	15	14	13
19	20	21	22	23	24
30	29	28	27	26	25
31	32	33	34	35	36

AC

31-A1

F-1-A

County Ravalli

T. 6N R. 20W Plat No. 16

Farm Checked: Date 5-8-57

Photo No. 2P-29

By D. Pouliot & H. Carpenter

STATE OF MONTANA
STATE ENGINEERS OFFICE
Water Resources Survey

Legal Land Owner John & Prudence Macho Address Hamilton, Montana

Operator Same Address

Water is deliverd by:— 1. Private System; * 2. Ditch Company; 3. State Project; 4. Federal Project; 5. Irrigation District

If under Ditch Company, Irrigation District, or Government Project, state the number of shares or inches, acre feet, as the case may be in said system

App. No. Decree No.	NAME OF APPROPRIATOR TO WHOM DECREED	NAME OF STREAM	Date App. Date Priority	Miner's Inches	In Use	NAME OF DITCH (Water Delivered By)	No.	R/F	P/G/S	Present Irr. Acres	Irrigable Acres
D-835	Andrew Hansen	Skalkaho Creek Nicol-Hart Lateral #1-2	6-1-65	9	7-1/2	Republican	1	R		6.3	0

NOTE: R—Denotes Regular Irrigation. F—Flood Irrigation. P—Water diverted by means of pumping. G—Water diverted by gravity. S—Stored Water.

Condition of System Good Topography Valley River Basin Columbia River, Bitterroot River

Adequate Supply: Yes x No Explain

Remarks This water decreed from Skalkaho Creek now delivered by exchange from Bitterroot River through Republican Ditch. (Free Water)

Also in:								
Plat No.	Twp.	Rge.	Plat No.	Twp.	Rge.	Plat No.	Twp.	Rge.
Plat No.	Twp.	Rge.	Plat No.	Twp.	Rge.	Plat No.	Twp.	Rge.

Information From:

Courthouse & Bk. 102 Pg. 65

John & Prudence [illegible]

6	5	4	3	2	1
7	8	9	10	11	12
18	17	16	15	14	13
19	20	21	22	23	24
30	29	28	27	26	25
Q 31	32	33	34	35	36

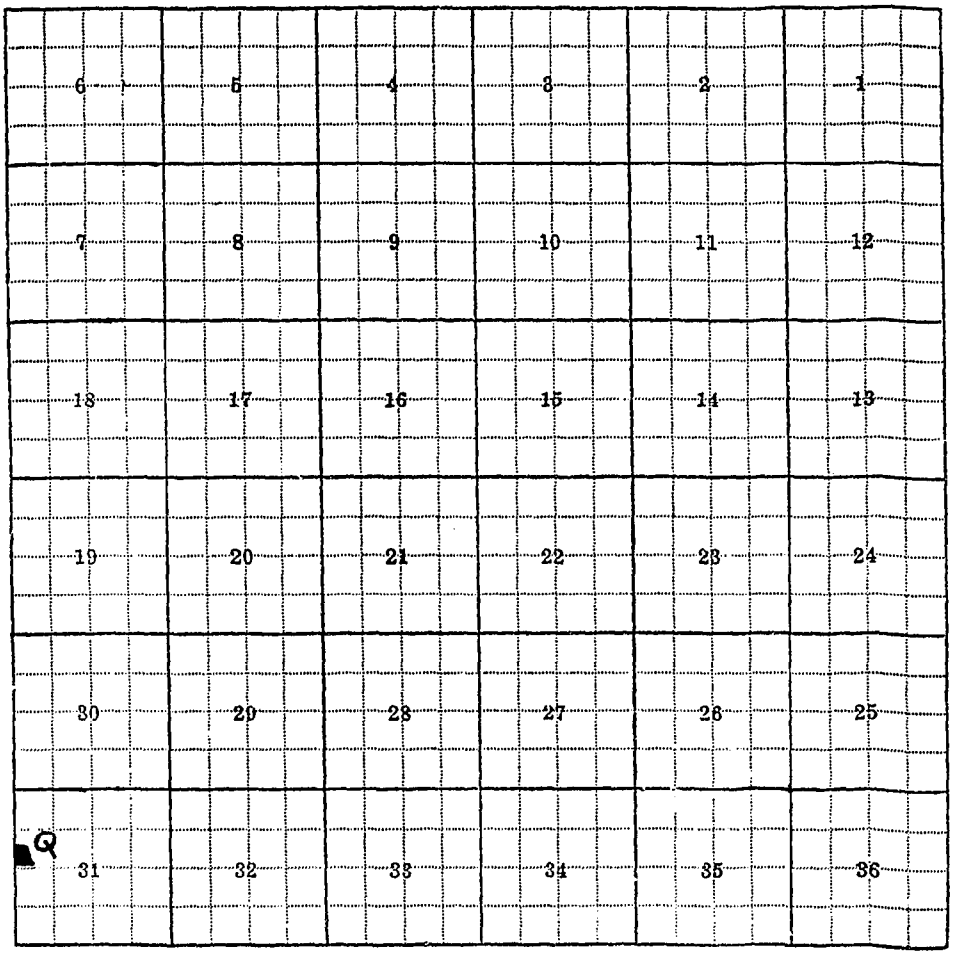

31-Q

F-1-A

County Ravalli

STATE OF MONTANA
STATE ENGINEERS OFFICE
Water Resources Survey

T. 6N R. 20W Plat No. 16

Farm Checked: Date 6-24-57

Photo No. 2P-162

By D. Pouliot & Geo. Tate

Legal Land Owner Lloyd S. Mahlum Address Corvallis, Montana - Rt. #1

Operator C. W. Jones Address

Water is deliverd by:— 1. Private System; 2. Ditch Company; 3. State Project; 4. Federal Project; X 5. Irrigation District X

If under Ditch Company, Irrigation District, or Government Project, state the number of shares or inches, acre feet, as the case may be in said system

App. No. Decree No.	NAME OF APPROPRIATOR TO WHOM DECREED	NAME OF STREAM	Date App. Date Priority	Miner's Inches	In Use	NAME OF DITCH (Water Delivered By)	No.	R/F	P/G/S	Present Irr. Acres	Irrigable Acres
* See Dist.		Rock Cr., Como Lake				B. R. I. D.	4/5	R		100	0

NOTE: R—Denotes Regular Irrigation. F—Flood Irrigation. P—Water diverted by means of pumping. G—Water diverted by gravity. S—Stored Water.

Condition of System Good Topography Bench River Basin Columbia River, Rock Cr., Como Lake

Adequate Supply: Yes x No Explain

Remarks * Lloyd S. Mahlum is signed up for 100 acres under the Bitterroot Irrigation District.

Also in: Plat No. Twp. Rge.	Plat No. Twp. Rge.	Plat No. Twp. Rge.
Plat No. Twp. Rge.	Plat No. Twp. Rge.	Plat No. Twp. Rge.

Information From:

Field Survey

Lloyd S Mantum

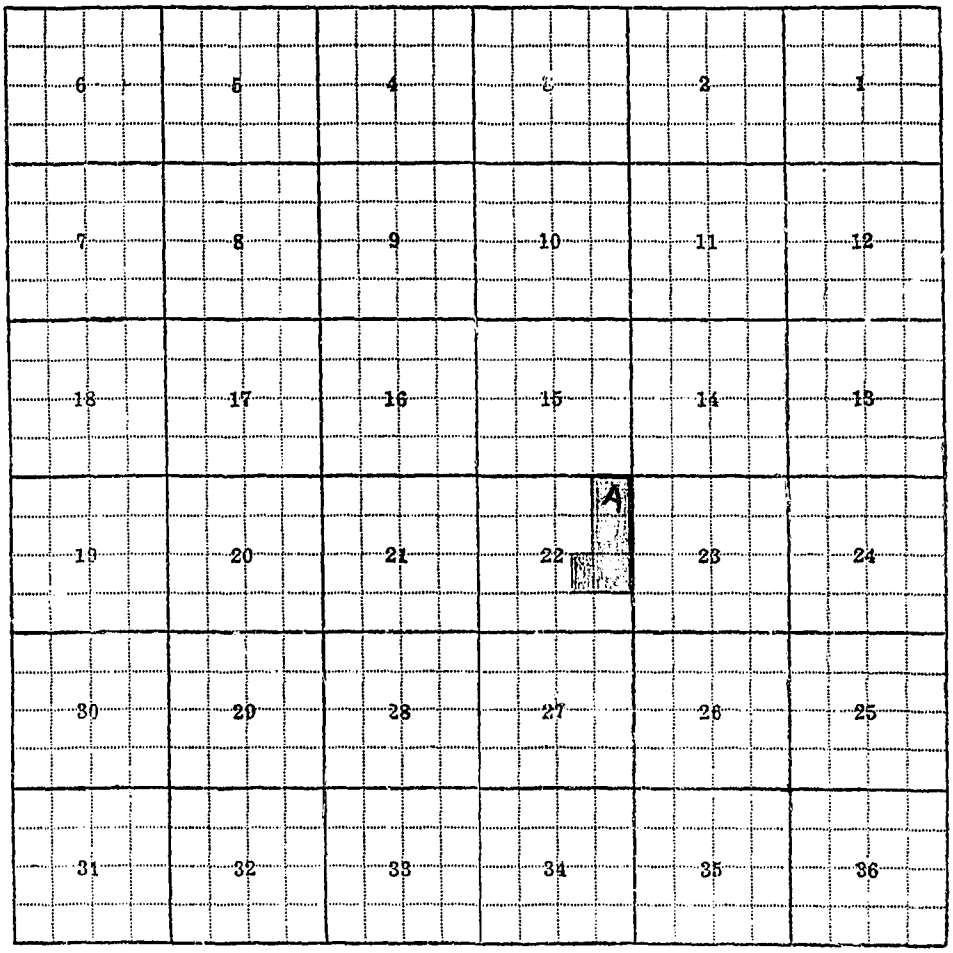

22-A

F-1-A

County Ravalli

Farm Checked: Date 6-11-57

By D. Pouliot & H. Carpenter

STATE OF MONTANA

STATE ENGINEERS OFFICE

Water Resources Survey

T. 6N R. 20W Plat No.

Photo No. [illegible]

Legal Land Owner John Maki Address Corvallis, Montana - Rt. #1

Operator Same Address

Water is deliverd by:— 1. Private System; x 2. Ditch Company; 3. State Project; 4. Federal Project; x 5. Irrigation District x

If under Ditch Company, Irrigation District, or Government Project, state the number of shares or inches, acre feet, as the case may be in said system

App. No. Decree No.	NAME OF APPROPRIATOR TO WHOM DECREED	NAME OF STREAM	Date App. Date Priority	Miner's Inches	In Use	NAME OF DITCH (Water Delivered By)	No.	R/F	P/G/S	Present Irr. Acres	Ir
D-1184	Fillmore Caples	Willow Creek	6-1-60	13	Yes						
			6-9-88	10	Yes						
			7-1-91	32	Yes	Rock Ditch	1	R		120	
D-1221	John W. Watts	Willow Creek	6-1-60	104	18	Sprinkler	1	R		27	
**See Dist.		Bitterroot River				B. R. I. D.	4/5	R		17	
*A-386	J. F. Caples	Cow Creek or Gulch	5-18-08	160	Yes						

NOTE: R—Denotes Regular Irrigation. F—Flood Irrigation. P—Water diverted by means of pumping. G—Water diverted by gravity. S—Stored Water.

Condition of System Good Topography Rolling Hills River Basin Columbia River, Rock Cr., Lake, Willow Creek

Adequate Supply: Yes x No Explain

Remarks *Picks up high water in Rock Creek.

** John Maki is signed up for 17 acres under the Bitterroot Irrigation District.

Also in: Plat No. Twp. Rge.	Plat No. Twp. Rge.	Plat No. Twp. Rge.
Plat No. Twp. Rge.	Plat No. Twp. Rge.	Plat No. Twp. Rge.

Information From:

Mr. Maki

John MaKi

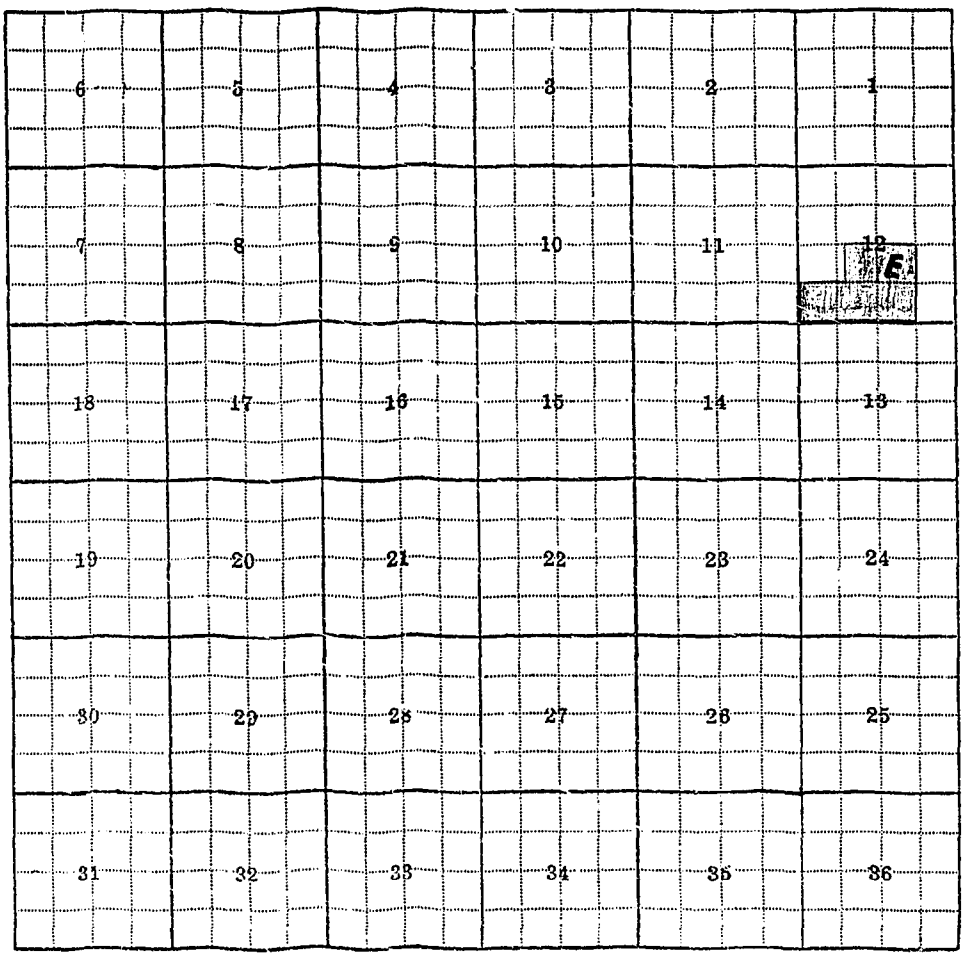

12-E

F-1-A

County Ravalli

STATE OF MONTANA
STATE ENGINEERS OFFICE
Water Resources Survey

T. 6N R. 20W Plat No. 16

Farm Checked: Date 7-13-57

Photo No. 2P-90

By D. Pouliot & H. Carpenter

Legal Land Owner William & Elanor Maki Address Corvallis, Montana

Operator Emmett Smyth Address Corvallis, Montana

Water is deliverd by:— 1. Private System; 2. Ditch Company; 3. State Project; X 4. Federal Project; 5. Irrigation District

If under Ditch Company, Irrigation District, or Government Project, state the number of shares or inches, acre feet, as the case may be in said system

App. No. Decree No.	NAME OF APPROPRIATOR TO WHOM DECREED	NAME OF STREAM	Date App. Date Priority	Miner's Inches	In Use	NAME OF DITCH (Water Delivered By)	No.	R/F	P/G/S	Present Irr. Acres	Irrigable Acres
* See Assn.		Bitterroot River				Republican Ditch	3	R		2	0

NOTE: R—Denotes Regular Irrigation. F—Flood Irrigation. P—Water diverted by means of pumping. G—Water diverted by gravity. S—Stored Water.

Condition of System Good Topography Bottom River Basin Columbia River, Bitterroot River

Adequate Supply: Yes X No Explain

Remarks * Wm. H. & Elanor Maki are signed up for 2 acres under the Ravalli Water Users Association.

Also in: Plat No. Twp. Rge.	Plat No. Twp. Rge.	Plat No. Twp. Rge.
Plat No. Twp. Rge.	Plat No. Twp. Rge.	Plat No. Twp. Rge.

Information From:

Emmett Smyth

William + Elanor Maki

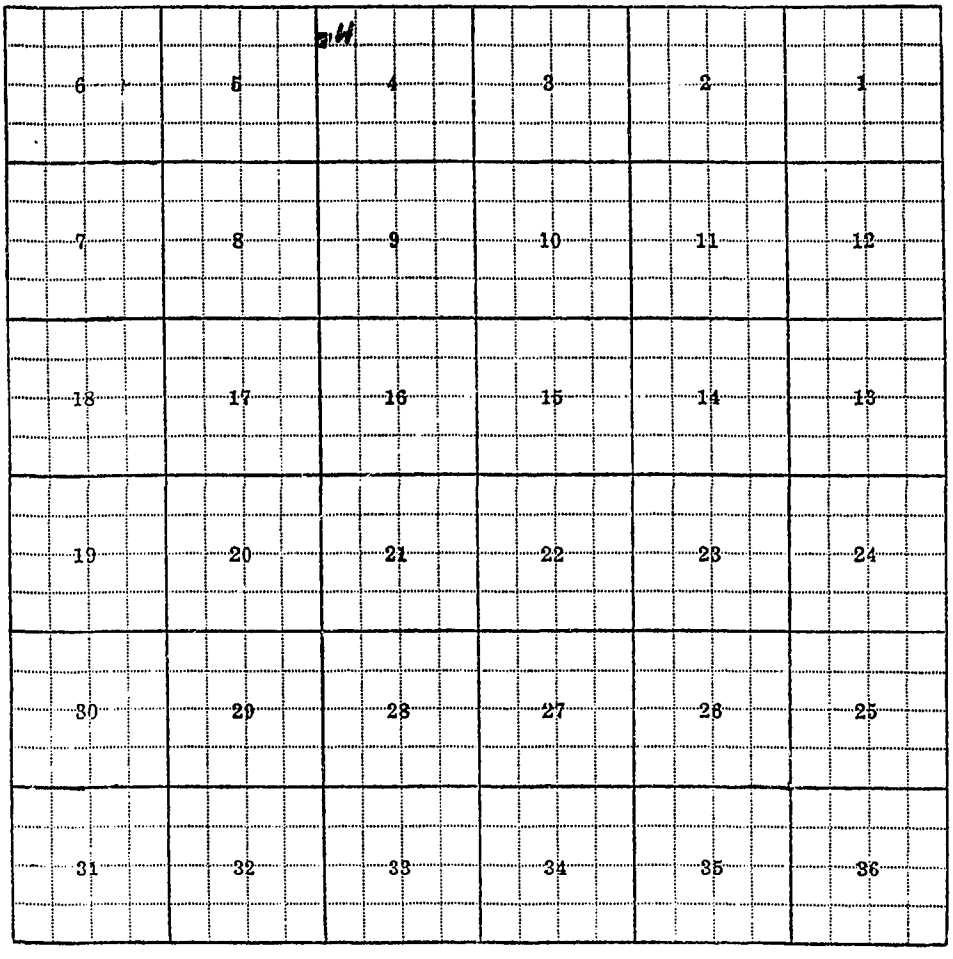

4-H

F-1-A

County Ravalli

Farm Checked: Date 7-25-57

By Dave Pouliot

STATE OF MONTANA
STATE ENGINEERS OFFICE
Water Resources Survey

T. 6N R. 20W Plat No. 16

Photo No. 2P-33

Legal Land Owner Paul & Margaret Mann Address Kalispell, Montana

Operator J. E. Collier Address Corvallis, Montana

Water is deliverd by:— 1. Private System; 2. Ditch Company; X 3. State Project; 4. Federal Project; 5. Irrigation District

If under Ditch Company, Irrigation District, or Government Project, state the number of shares or inches, acre feet, as the case may be in said system

App. No. Decree No.	NAME OF APPROPRIATOR TO WHOM DECREED	NAME OF STREAM	Date App. Date Priority	Miner's Inches	In Use	NAME OF DITCH (Water Delivered By)	No.	R/F	P/G/S	Present Irr. Acres	Irrigable Acres
D-145	Corvallis Canal &										
	Water Co.	Bitterroot River	1-1-71	5000	1/8 sh.	Corvallis Canal	2	R		30	0
D-165	Thomas Kane	Bitterroot River	6-1-99	200	No						

NOTE: R—Denotes Regular Irrigation. F—Flood Irrigation. P—Water diverted by means of pumping. G—Water diverted by gravity. S—Stored Water.

Condition of System Good Topography Valley River Basin Columbia River, Bitterroot Rive:

Adequate Supply: Yes x No Explain

Remarks Paul & Margaret Mann are signed up for 1/8 share under the Corvallis Canal & Water Company.

Also in:	Plat No.	Twp.	Rge.	Plat No.	Twp.	Rge.	Plat No.	Twp.	Rge.
	Plat No.	Twp.	Rge.	Plat No.	Twp.	Rge.	Plat No.	Twp.	Rge.

Information From.

Mr. Collier

Paul + Margaret Mann

6	5	4	3	2	1
7	8	9	10	11	12
18	17	16	15	14	13
19	20	21	22	23	24
30	29	28	27	26	25
31	32	33	34	35	36

6-E

F-1-A

County Ravalli

Farm Checked: Date 5-14-57

By D. Pouliot & H. Carpenter

STATE OF MONTANA
STATE ENGINEERS OFFICE
Water Resources Survey

T. 6N R. 20W Plat No. 16

Photo No. 2P-29

Legal Land Owner A. C. & Thelma Maus Address Hamilton, Montana

Operator Same Address

Water is deliverd by:— 1. Private System; * 2. Ditch Company; 3. State Project; 4. Federal Project; 5. Irrigation District

If under Ditch Company, Irrigation District, or Government Project, state the number of shares or inches, acre feet, as the case may be in said system

App. No. Decree No.	NAME OF APPROPRIATOR TO WHOM DECREED	NAME OF STREAM	Date App. Date Priority	Miner's Inches	In Use	NAME OF DITCH (Water Delivered By)	No.	R/F	P/G/S	Present Irr. Acres	Irrigable Acres
D-861	E. C. Kurtz	Skalkaho Creek - Doran Lateral #1	6-1-68	11¼	1¼	Republican (Doran Lateral #1) (Now carried in Harris Lateral)	1	R		1	0

NOTE: R—Denotes Regular Irrigation. F—Flood Irrigation. P—Water diverted by means of pumping. G—Water diverted by gravity. S—Stored Water.

Condition of System Good Topography Valley River Basin Columbia River, Bitterroot River

Adequate Supply: Yes x No Explain

Remarks This water decreed from Skalkaho Creek now delivered by exchange from Bitterroot River through Republican Ditch. (Free Water)

Also in: Plat No. Twp. Rge.	Plat No. Twp. Rge.	Plat No. Twp. Rge.
Plat No. Twp. Rge.	Plat No. Twp. Rge.	Plat No. Twp. Rge.

Information From:
J. L. Werth

+ Thelma Nous

6	5	4	3	2	1
7	8	9	10	11	12
18	17	16	15	14	13
19	20	21	22	23	24
30	29	28	27	26	25
31 #107	32	33	34	35	36

31 - 107

F-1-A

County Ravalli

STATE OF MONTANA
STATE ENGINEERS OFFICE
Water Resources Survey

T. 6N R. 20W Plat No. 16

Farm Checked: Date 5-14-57

Photo No. 2P-29

By D. Pouliot & H. Carpenter

Legal Land Owner Louis & Mary McCarthy Address Hamilton, Montana

Operator Mark Evans - Buying Address

Water is deliverd by:— 1. Private System; X 2. Ditch Company; 3. State Project; 4. Federal Project; 5. Irrigation District

If under Ditch Company, Irrigation District, or Government Project, state the number of shares or inches, acre feet, as the case may be in said system

App. No, Decree No.	NAME OF APPROPRIATOR TO WHOM DECREED	NAME OF STREAM	Date App. Date Priority	Miner's Inches	In Use	NAME OF DITCH (Water Delivered By)	No.	R/F	P/G/S	Present Irr. Acres	Irrigable Acres
D-788	Isaac Berryman	Skalkaho Creek-Nicol-Hart Lateral #2	6-1-65	7½	3/4	Republican (Nicol-Hart Lateral #2)	1			.5	0

NOTE: R—Denotes Regular Irrigation. F—Flood Irrigation. P—Water diverted by means of pumping. G—Water diverted by gravity. S—Stored Water.

Condition of System Good Topography Valley River Basin Columbia River, Bitterroot River

Adequate Supply: Yes X No Explain

Remarks This water decreed from Skalkaho Creek now delivered by exchange from Bitterroot River through Republican Ditch. (Free Water)

Also in: Plat No. Twp. Rge.	Plat No. Twp. Rge.	Plat No. Twp. Rge.
Plat No. Twp. Rge.	Plat No. Twp. Rge.	Plat No. Twp. Rge.

Information From:
Mr. Bella

Louis + Mary McCarthy

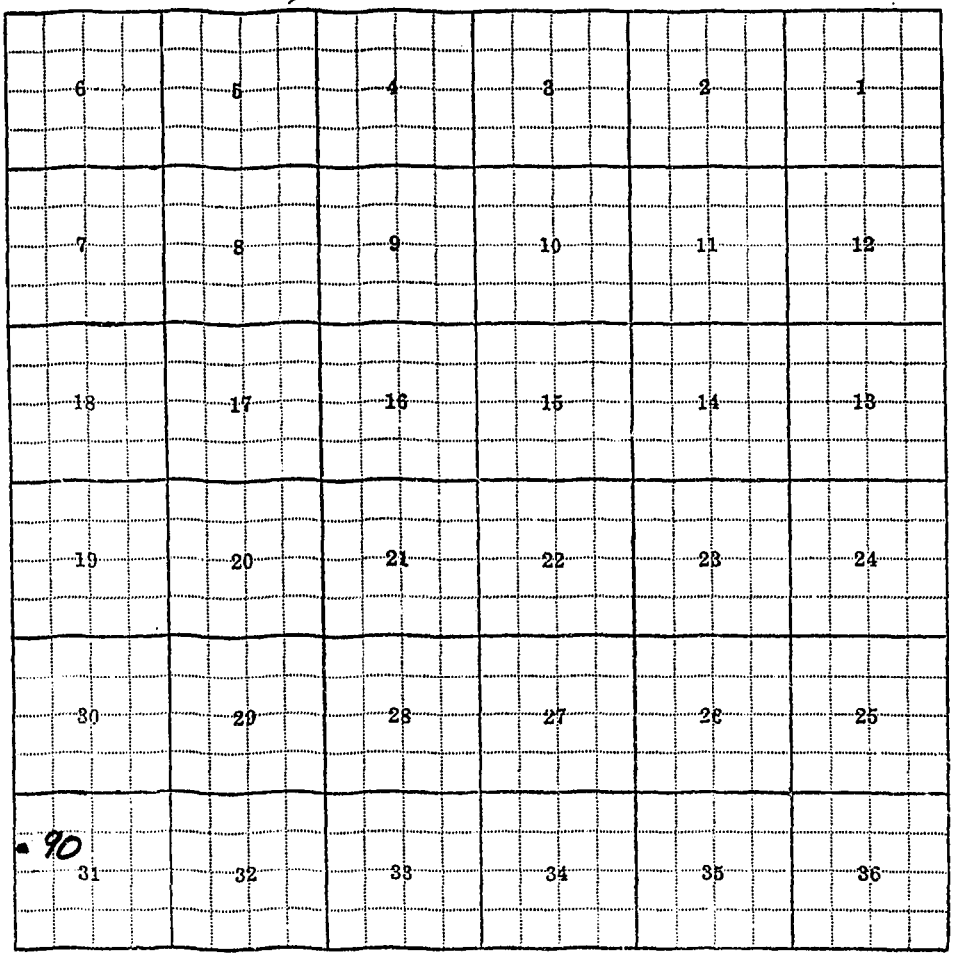

31-90

F-1-A

County Ravalli

Farm Checked: Date 5-0-57

By D. Pouliot & H. Carpenter

STATE OF MONTANA
STATE ENGINEERS OFFICE
Water Resources Survey

T 6N R 20W Plat No. 16

Photo No. 2P-29

Legal Land Owner John W. McClintic Jr. Address Hamilton, Montana

Operator Same Address

Water is deliverd by:— 1. Private System; X 2. Ditch Company; 3. State Project; 4. Federal Project; 5. Irrigation District

If under Ditch Company, Irrigation District, or Government Project, state the number of shares or inches, acre feet, as the case may be in said system

App. No. Decree No.	NAME OF APPROPRIATOR TO WHOM DECREED	NAME OF STREAM	Date App. Date Priority	Miner's Inches	In Use	NAME OF DITCH (Water Delivered By)	No.	R/F	P/G/S	Present Irr. Acres	Irrigable Acres
D-788	Isaac Berryman	Skalkaho Creek-Nicol-Hart Lateral #2	6-1-65	7½	4-½	Republican (Nicol-Hart Lateral #2)	1	R		3	0

NOTE: R—Denotes Regular Irrigation. F—Flood Irrigation. P—Water diverted by means of pumping. G—Water diverted by gravity. S—Stored Water.

Condition of System Good Topography Valley River Basin Columbia River, Bitterroot River

Adequate Supply: Yes x No Explain

Remarks This water decreed from Skalkaho Creek now delivered by exchange from Bitterroot River through Republican Ditch. (Free Water)

Also in: Plat No. 36 Twp. 1N Rge. 19W	Plat No. Twp. Rge.	Plat No. Twp. Rge.
Plat No. Twp. Rge.	Plat No. Twp. Rge.	Plat No. Twp. Rge.

Information From:
Courthouse & Mr. Bella

6	5	4	3	2	1
7	8	9	10	11	12
18	17	16	15	14	13
19	20	21	22	23	24
30	29	28	27	26	25
31	32	33	34	35	36

65

31-63

F-1-A

County Ravalli

STATE OF MONTANA
STATE ENGINEERS OFFICE
Water Resources Survey

T 6N R 20W Plat No. 16

Farm Checked: Date 6-28-57

Photo No. 2P-90

By D. Poulint & Geo. Tate

Legal Land Owner* Geraldine McDonald, Mary Butzerin, Roberta Hart Address

Operator Ed Hopkins Address Corvallis, Montana - Rt. #1

Water is delivered by:— 1. Private System; 2. Ditch Company; 3. State Project; X 4. Federal Project; 5. Irrigation District

If under Ditch Company, Irrigation District, or Government Project, state the number of shares or inches, acre feet, as the case may be in said system

App. No. Decree No.	NAME OF APPROPRIATOR TO WHOM DECREED	NAME OF STREAM	Date App. Date Priority	Miner's Inches	In Use	NAME OF DITCH (Water Delivered By)	No.	R/F	P/G/S	Present Irr. Acres	Irrig Ac
**See Assn.		Bitterroot River				Hedge Ditch	3	R		20	0
See Assn.		Bitterroot River				Private through Republican	3	R		70	0

NOTE: R—Denotes Regular Irrigation. F—Flood Irrigation. P—Water diverted by means of pumping. G—Water diverted by gravity. S—Stored Water.

Condition of System Good Topography Valley River Basin Columbia River, Bitterroot Riv

Adequate Supply: Yes x No Explain

Remarks **Ed Hopkins is signed up for 15 acres under the Hedge Ditch and 60 miner's inches under Republican ditch continuous flow (Free Water) under the Ravalli Water Users Association.

*Also in Ravalli Farms.

Also in: Plat No. 16 Twp. 6N Rge. 20W	Plat No. Twp. Rge.	Plat No. Twp. Rge.	Plat No. Twp. Rge.
Plat No. Twp. Rge.	Plat No. Twp. Rge.	Plat No. Twp. Rge.	Plat No. Twp. Rge.

Information From:

Dave Breen

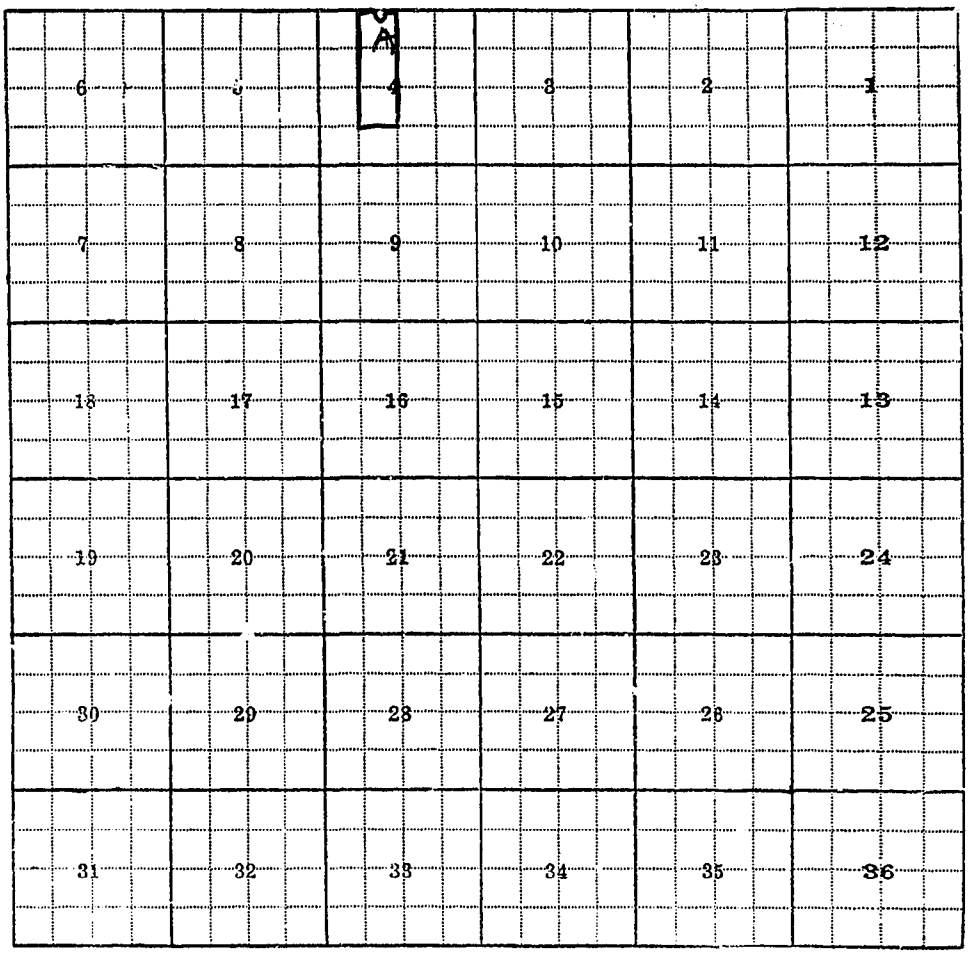
A
6
5
4
3
2
1
7
8
9
10
11
12
18
17
16
15
14
13
19
20
21
22
23
24
30
29
28
27
26
25
31
32
33
34
35
36

4-A

F-1-A

County Ravalli

STATE OF MONTANA
STATE ENGINEERS OFFICE
Water Resources Survey

T. 6N R. 20W Plat No. 16

Farm Checked: Date 4-30-57

Photo No. 2P-29

By D. Pouliot & H. Carpenter

Legal Land Owner J. R. & Lula McDonald Address Hamilton, Montana

Operator Same Address

Water is deliverd by:— 1. Private System; x 2. Ditch Company; 3. State Project; 4. Federal Project; 5. Irrigation District

If under Ditch Company, Irrigation District, or Government Project, state the number of shares or inches, acre feet, as the case may be in said system

App. No. Decree No.	NAME OF APPROPRIATOR TO WHOM DECREED	NAME OF STREAM	Date App. Date Priority	Miner's Inches	In Use	NAME OF DITCH (Water Delivered By)	No.	R/F	P/G/S	Present Irr. Acres	Irrigable Acres
D-821	W. H. Fisk	Skalkaho Creek - Doran Lateral #1	5-1-68	3	Yes	Republican (Doran Lateral #1) (Now carried in Harris Lateral)	1	R		2	0

NOTE: R—Denotes Regular Irrigation. F—Flood Irrigation. P—Water diverted by means of pumping. G—Water diverted by gravity. S—Stored Water.

Condition of System Good Topography Valley River Basin Columbia River, Bitterroot River

Adequate Supply: Yes x No. Explain

Remarks This water decreed from Skalkaho Creek now delivered by exchange from Bitterroot River through Republican Ditch. (Free Water)

Also in: Plat No. Twp. Rge.	Plat No. Twp. Rge.	Plat No. Twp. Rge.
Plat No. Twp. Rge.	Plat No. Twp. Rge.	Plat No. Twp. Rge.

Information From:
A. R. Kurtz


6
5
4
3
2
1
7
8
9
10
11
12
18
17
16
15
14
13
19
20
21
22
23
24
30
29
28
27
26
25
31
32
33
34
35
36

31-I

F-1-A

County Ravalli

STATE OF MONTANA
STATE ENGINEERS OFFICE
Water Resources Survey

T 6N R 20W Plat No 16

Farm Checked: Date 7-11-57

Photo No 2P-31

By D. Pouliot & H. Carpenter

Legal Land Owner Ted & Velma McKinney Address Corvallis, Montana

Operator Ed. Barnum - Buying Address

Water is deliverd by:— 1. Private System; X 2. Ditch Company; 3. State Project; X 4. Federal Project; 5. Irrigation District

If under Ditch Company, Irrigation District, or Government Project, state the number of shares or inches, acre feet, as the case may be in said system

App. No. Decree No.	NAME OF APPROPRIATOR TO WHOM DECREED	NAME OF STREAM	Date App. Date Priority	Miner's Inches	In Use	NAME OF DITCH (Water Delivered By)	No.	R/F	P/G/S	Present Irr. Acres	Irrigable Acres
See Assn.		Bitterroot River				Republican Ditch	3	R		75	0
A-1624	Ted McKinney	Seepage, Waste, Drain	2-5-51	160	Yes		1	R		5	0

NOTE: R—Denotes Regular Irrigation. F—Flood Irrigation. P—Water diverted by means of pumping. G—Water diverted by gravity. S—Stored Water.

Condition of System Good Topography Bottom & Bench River Basin Columbia River, Bitterroot River,
Adequate Supply: Yes X No Explain Seepage
Remarks * Ed Barnum is signed up for 80 acres under the Ravalli Water Users Association.
Also in Nicols Addition #2

Also in:								
Plat No. 15	Twp. 6N	Rge. 21W	Plat No.	Twp.	Rge.	Plat No.	Twp.	Rge.
Plat No.	Twp.	Rge.	Plat No.	Twp.	Rge.	Plat No.	Twp.	Rge.

Information From:

Dave Breen

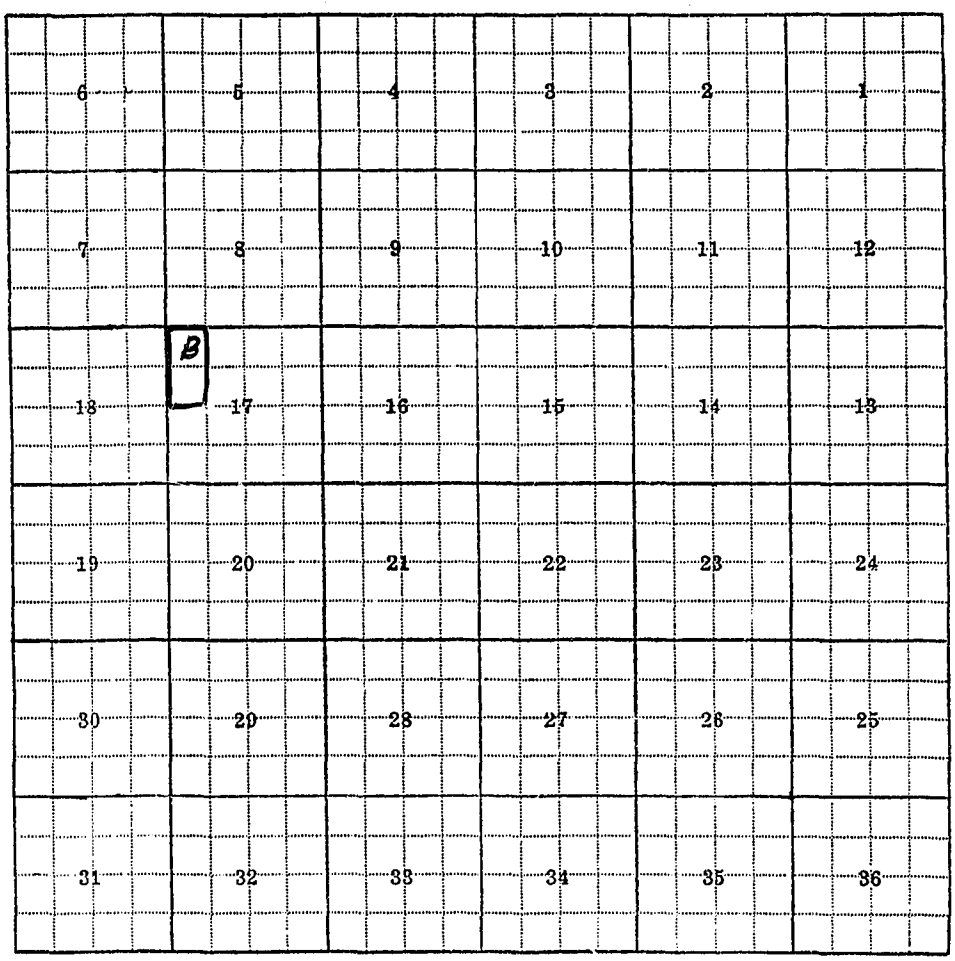
6
5
4
3
2
1
7
8
9
10
11
12
B
18
17
16
15
14
13
19
20
21
22
23
24
30
29
28
27
26
25
31
32
33
34
35
36

17-B

F-1-A

County Ravalli

STATE OF MONTANA
STATE ENGINEERS OFFICE
Water Resources Survey

T 6N R 20W Plat No. 16

Farm Checked: Date 7-26-57

Photo No. 2P-33

By Dave Pauliot

Legal Land Owner D. O. & Lucile Merriman Address Seattle, Washington

Operator Martison Address Corvallis, Montana

Water is deliverd by:— 1. Private System; x 2. Ditch Company; 3. State Project; 4. Federal Project; 5. Irrigation District

If under Ditch Company, Irrigation District, or Government Project, state the number of shares or inches, acre feet, as the case may be in said system

App. No. Decree No.	NAME OF APPROPRIATOR TO WHOM DECREED	NAME OF STREAM	Date App. Date Priority	Miner's Inches	In Use	NAME OF DITCH (Water Delivered By)	No.	R/F	P/G/S	Present Irr. Acres	Irrigable Acres
Use		Gird Creek Waste				Davis Ditch	1	R		25	0
D-217	J. H. Watts	Bitterroot River	6-1-00	80	No (Part)						

NOTE: R—Denotes Regular Irrigation. F—Flood Irrigation. P—Water diverted by means of pumping. G—Water diverted by gravity. S—Stored Water.

Condition of System Good Topography Valley River Basin Columbia River, Girds Creek Waste Way

Adequate Supply: Yes x No Explain

Remarks

Also in: Plat No.	Twp.	Rge.	Plat No.	Twp.	Rge.	Plat No.	Twp.	Rge.
Plat No.	Twp.	Rge.	Plat No.	Twp.	Rge.	Plat No.	Twp.	Rge.

Information From:
Mr. Collier

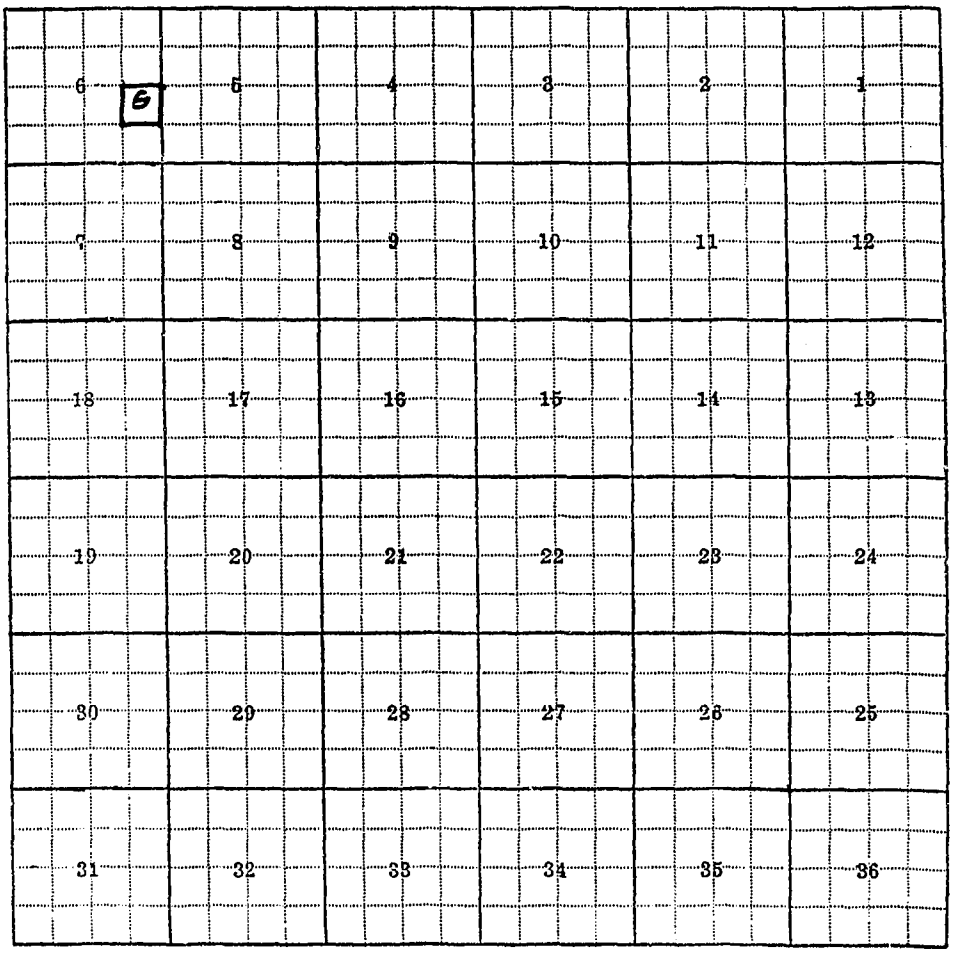
6
G
5
4
3
2
1
7
8
9
10
11
12
18
17
16
15
14
13
19
20
21
22
23
24
30
29
28
27
26
25
31
32
33
34
35
36

6-G

F-1-A

County Ravalli

STATE OF MONTANA
STATE ENGINEERS OFFICE
Water Resources Survey

T. 6N R. 20W Plat No. 16

Farm Checked: Date 5-13-57

Photo No. 2P-94

By P. Peters & D. Pouliot

Legal Land Owner Percy & Deborah Mielke Address Hamilton, Montana

Operator Same Address

Water is deliverd by:— 1. Private System; 2. Ditch Company; 3. State Project; X 4. Federal Project; 5. Irrigation District

If under Ditch Company, Irrigation District, or Government Project, state the number of shares or inches, acre feet, as the case may be in said system

App. No. Decree No.	NAME OF APPROPRIATOR TO WHOM DECREED	NAME OF STREAM	Date App. Date Priority	Miner's Inches	In Use	NAME OF DITCH (Water Delivered By)	No.	R/F	P/G/S	Present Irr. Acres	Irrigable Acres
See Assn.		Skalkaho Creek				Ward Ditch	3	R		50	0

NOTE: R—Denotes Regular Irrigation. F—Flood Irrigation. P—Water diverted by means of pumping. G—Water diverted by gravity. S—Stored Water.

Condition of System Good Topography Bench River Basin Columbia River, Skalkaho Creek

Adequate Supply: Yes x No Explain

Remarks * Percy A. Mielke is signed up for 50 acres under the Ravalli Water Users Association.

Also in: Plat No.	Twp.	Rge.	Plat No.	Twp.	Rge.	Plat No.	Twp.	Rge.
Plat No.	Twp.	Rge.	Plat No.	Twp.	Rge.	Plat No.	Twp.	Rge.

Information From:

Joe Wilcox

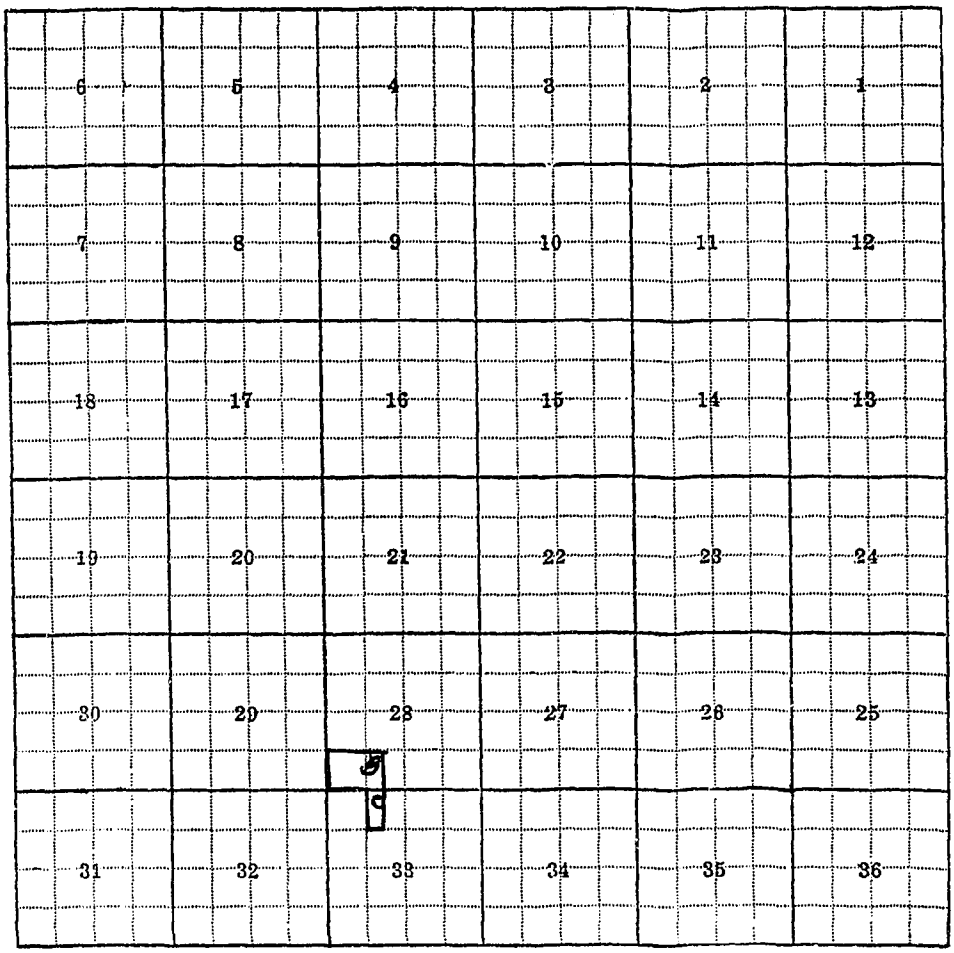
6
5
4
3
2
1
7
8
9
10
11
12
18
17
16
15
14
13
19
20
21
22
23
24
30
29
28
27
26
25
31
32
33
34
35
36

28-B, 33-C

F-1-A

County Ravalli

Farm Checked: Date 4-30-57

By D. Poulict & H. Carpenter

STATE OF MONTANA
STATE ENGINEERS OFFICE
Water Resources Survey

T 6N R 20W Plat No. 16

Photo No. 2P-29

Legal Land Owner Rosa A. Miles Address Hamilton, Montana

Operator Same Address

Water is deliverd by:— 1. Private System; * 2. Ditch Company; 3. State Project; 4. Federal Project; 5. Irrigation District

If under Ditch Company, Irrigation District, or Government Project, state the number of shares or inches, acre feet, as the case may be in said system

App. No. Decree No.	NAME OF APPROPRIATOR TO WHOM DECREED	NAME OF STREAM	Date App. Date Priority	Miner's Inches	In Use	NAME OF DITCH (Water Delivered By)	No.	R/F	P/G/S	Present Irr. Acres	Irrig Acr
D-961	Walter Thorne	Skalkaho Creek Doran Lateral #1	5-1-68	3	Yes	Republican (Doran Lateral #1) (Now carried in Harris Lateral)	1			2	0

NOTE: R—Denotes Regular Irrigation. F—Flood Irrigation. P—Water diverted by means of pumping. G—Water diverted by gravity. S—Stored Water.

Condition of System Good Topography Valley River Basin Columbia River, Bitterroot Riv.

Adequate Supply: Yes x No Explain

Remarks This water decreed from Skalkaho Creek now delivered by exchange from Bitterroot through Republican Ditch. (Free Water)

Also in: Plat No. Twp. Rge.	Plat No. Twp. Rge.	Plat No. Twp. Rge.
Plat No. Twp. Rge.	Plat No. Twp. Rge.	Plat No. Twp. Rge.

Information From:

A. R. Kurtz


6
5
4
3
2
1
7
8
9
10
11
12
18
17
16
15
14
13
19
20
21
22
23
24
30
29
28
27
26
25
D-20
31
32
33
34
35
36

31-20

F-1-A

County Ravalli

Farm Checked: Date 7-25-57

By Dave Pouliot

STATE OF MONTANA
STATE ENGINEERS OFFICE
Water Resources Survey

T 6N R 20W Plat No 16

Photo No 2P-31 & 32

Legal Land Owner Robert & Mary Miller Address Corvallis, Montana

Operator Same Address

Water is deliverd by:— 1. Private System; 2. Ditch Company; X 3. State Project; 4. Federal Project; 5. Irrigation District

If under Ditch Company, Irrigation District, or Government Project, state the number of shares or inches, acre feet, as the case may be in said system

App. No. Decree No.	NAME OF APPROPRIATOR TO WHOM DECREED	NAME OF STREAM	Date App. Date Priority	Miner's Inches	In Use	NAME OF DITCH (Water Delivered By)	No.	R/F	P/G/S	Present Irr. Acres	Irrigabl Acres
D-145	Corvallis Canal & Water Company	Bitterroot River	1-1-71	5000	5/8 sh	Corvallis Canal	2	R		20	0

NOTE: R—Denotes Regular irrigation. F—Flood Irrigation. P—Water diverted by means of pumping. G—Water diverted by gravity. S—Stored Water.

Condition of System Good Topography Valley River Basin Columbia River, Bitterroot Riv

Adequate Supply: Yes X No Explain

Remarks Robert Miller is signed up for 5/8 share under the Corvallis Canal & Water Co.

Also in: Plat No. Twp. Rge.	Plat No. Twp. Rge.	Plat No. Twp. Rge.
Plat No. Twp. Rge.	Plat No. Twp. Rge.	Plat No. Twp. Rge.

Information From:

Mr. Linster

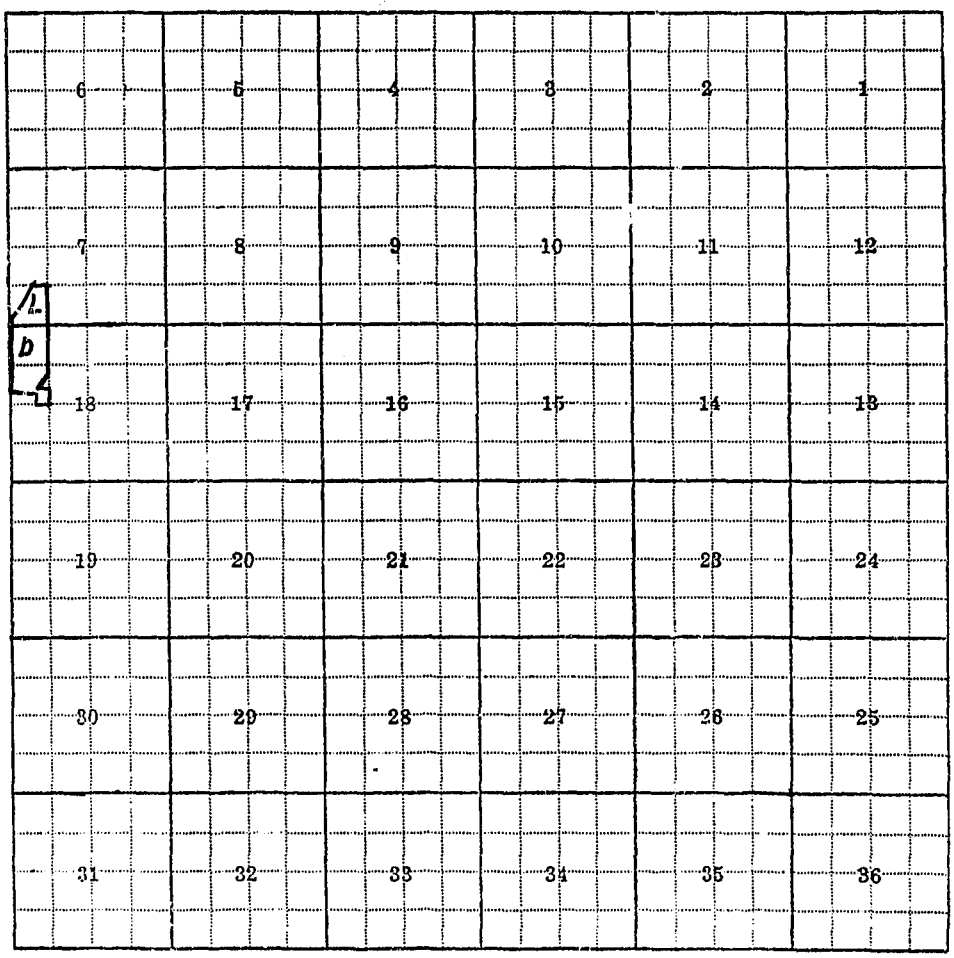
6
5
4
3
2
1
7
8
9
10
11
12
L
D
18
17
16
15
14
13
19
20
21
22
23
24
30
29
28
27
26
25
31
32
33
34
35
36

7-L, 18-D

F-1-A

County Ravalli

Farm Checked: Date 5-8-57

By D. Pouliot & H. Carpenter

STATE OF MONTANA

STATE ENGINEERS OFFICE

Water Resources Survey

T. 6N R. 20W Plat No. 16

Photo No. 2P-29

Legal Land Owner Mark Mitchell Address Hamilton, Montana

Operator Same Address

Water is deliverd by:— 1. Private System; ✗ 2. Ditch Company; 3. State Project; 4. Federal Project; 5. Irrigation District

If under Ditch Company, Irrigation District, or Government Project, state the number of shares or inches, acre feet, as the case may be in said system

App. No. Decree No.	NAME OF APPROPRIATOR TO WHOM DECREED	NAME OF STREAM	Date App. Date Priority	Miner's Inches	In Use	NAME OF DITCH (Water Delivered By)	No.	R/F	P/G/S	Present Irr. Acres	Irrigable Acres
D-807	Gertrude A. Coulter	Skalkaho Creek-Nicol-Hart Lateral #1	6-1-65	1½	3/8	Republican (Nicol-Hart Lateral #1)	1	R		.25	0

NOTE: R—Denotes Regular Irrigation. F—Flood Irrigation. P—Water diverted by means of pumping. G—Water diverted by gravity. S—Stored Water.

Condition of System Good Topography Valley River Basin Columbia River, Bitterroot River

Adequate Supply: Yes X No Explain

Remarks This water decreed from Skalkaho Creek now delivered by exchange from Bitterroot River through Republican Ditch. (Free Water)

Also in: Plat No. Twp. Rge.	Plat No. Twp. Rge.	Plat No. Twp. Rge.
Plat No. Twp. Rge.	Plat No. Twp. Rge.	Plat No. Twp. Rge.

Information From:

Courthouse & Mr. Bella

6	5	4	3	2	1
7	8	9	10	11	12
18	17	16	15	14	13
19	20	21	22	23	24
30	29	28	27	26	25
31	32	33	34	35	36

60 D

31-60

F-1-A

County ....Ravalli.....

STATE OF MONTANA
STATE ENGINEERS OFFICE
Water Resources Survey

T. 6N R. 20W Plat No. 16

Farm Checked: Date 4-30-57

Photo No. 2P-29

By D. Pouliot & H. Carpenter

Legal Land Owner M. J. & Julia Moerkerke Address Hamilton, Montana

Operator Same Address

Water is deliverd by:— 1. Private System; x 2. Ditch Company; 3. State Project; 4. Federal Project; 5. Irrigation District

If under Ditch Company, Irrigation District, or Government Project, state the number of shares or inches, acre feet, as the case may be in said system

App. No. Decree No.	NAME OF APPROPRIATOR TO WHOM DECREED	NAME OF STREAM	Date App. Date Priority	Miner's Inches	In Use	NAME OF DITCH (Water Delivered By)	No.	R/F	P/G/S	Present Irr. Acres	Irrigable Acres
D-812	Brown Ferrell	Skalkaho Creek-Doran Lateral #1	6-1-68	3-3/4	1½	Republican (Doran Lateral #1) (Now carried in Harris Lateral)	1	R		1	0

NOTE: R—Denotes Regular Irrigation. F—Flood Irrigation. P—Water diverted by means of pumping. G—Water diverted by gravity. S—Stored Water.

Condition of System Good Topography Valley River Basin Columbia River, Bitterroot River

Adequate Supply: Yes x No Explain

Remarks This water decreed from Skalkaho Creek now delivered by exchange from Bitterroot River through Republican Ditch. (Free Water)

Also in: Plat No.	Twp.	Rge.	Plat No.	Twp.	Rge.	Plat No.	Twp.	Rge.
Plat No.	Twp.	Rge.	Plat No.	Twp.	Rge.	Plat No.	Twp.	Rge.

Information From:
A. R. Kurtz


6
5
4
3
2
1
7
8
9
10
11
12
18
17
16
15
14
13
19
20
21
22
23
24
30
29
28
27
26
25
31
32
33
34
35
36

31-112

F-1-A

County Ravalli

STATE OF MONTANA
STATE ENGINEERS OFFICE
Water Resources Survey

T 6N R 20W Plat No 16

Farm Checked: Date 4-27-57

Photo No 2P-20

By J. Peters, H. Carpenter & D. Poulict

Legal Land Owner George & Kathryn Morris Address Hamilton, Montana

Operator Same Address

Water is deliverd by:— 1. Private System; * 2. Ditch Company; 3. State Project; 4. Federal Project; 5. Irrigation District

*. under Ditch Company, Irrigation District, or Government Project, state the number of shares or inches, acre feet, as the case may be in said system

App. No. Decree No.	NAME OF APPROPRIATOR TO WHOM DECREED	NAME OF STREAM	Date App. Date Priority	Miner's Inches	In Use	NAME OF DITCH (Water Delivered By)	No.	R/F	P/G/S	Present Irr. Acres	Irrigable Acres
D-877	Geo. H. Michby	Skalkaho Creek-Harris Lateral #1	5-1-73	13½	Yes	Harris Lateral Ditch #1	1	R		9	0

NOTE: R—Denotes Regular Irrigation. F—Flood Irrigation. P—Water diverted by means of pumping. G—Water diverted by gravity. S—Stored Water.

Condition of System Good Topography Valley River Basin Columbia River, Bitterroot River

Adequate Supply: Yes x No Explain

Remarks This water decreed from Skalkaho Creek now delivered by Bitterroot River through Republic Ditch. (Free Water)

Also in: Plat No Twp Rge	Plat No Twp Rge	Plat No Twp Rge
Plat No Twp Rge	Plat No Twp Rge	Plat No Twp Rge

Information From:

Mr. Lee

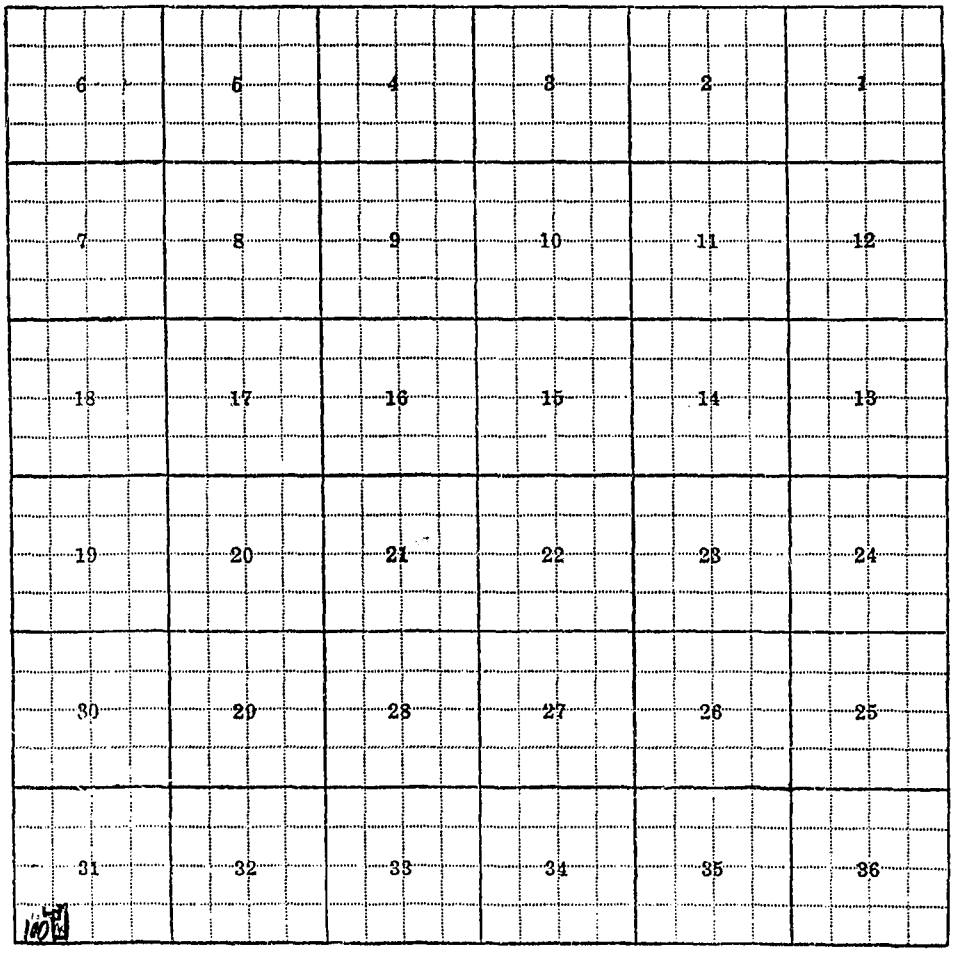
6
5
4
3
2
1
7
8
9
10
11
12
18
17
16
15
14
13
19
20
21
22
23
24
30
29
28
27
26
25
31
32
33
34
35
36

31-AK, 31-100

F-1-A

County Ravalli

STATE OF MONTANA
STATE ENGINEERS OFFICE
Water Resources Survey

T. 6N R. 20W Plat No. 16

Farm Checked: Date 5-25-57

Photo No. 2P-29

By D. Pouliot & H. Carpenter

Legal Land Owner Harrie & Toilie Morris Address Hamilton, Montana

Operator Same Address

Water is delivered by:— 1. Private System; 2. Ditch Company; 3. State Project; x 4. Federal Project; 5. Irrigation District

If under Ditch Company, Irrigation District, or Government Project, state the number of shares or inches, acre feet, as the case may be in said system

App. No. Decree No.	NAME OF APPROPRIATOR TO WHOM DECREED	NAME OF STREAM	Date App. Date Priority	Miner's Inches	In Use	NAME OF DITCH (Water Delivered By)	No.	R/F	P/G/S	Present Irr. Acres	Irrigable Acres
* See Assn.											
Rights		Bitterroot River				Hedge Ditch	3	R		10	0

NOTE: R—Denotes Regular Irrigation. F—Flood Irrigation. P—Water diverted by means of pumping. G—Water diverted by gravity. S—Stored Water.

Condition of System Good Topography Bench River Basin Columbia River, Bitterroot River

Adequate Supply: Yes x No Explain

Remarks * H. A. Morris is signed up for 10 acres under the Ravalli Water Users Association.

Also in: Plat No. Twp. Rge.	Plat No. Twp. Rge.	Plat No. Twp. Rge.
Plat No. Twp. Rge.	Plat No. Twp. Rge.	Plat No. Twp. Rge.

Information From:

Bob Weber & L. Werth

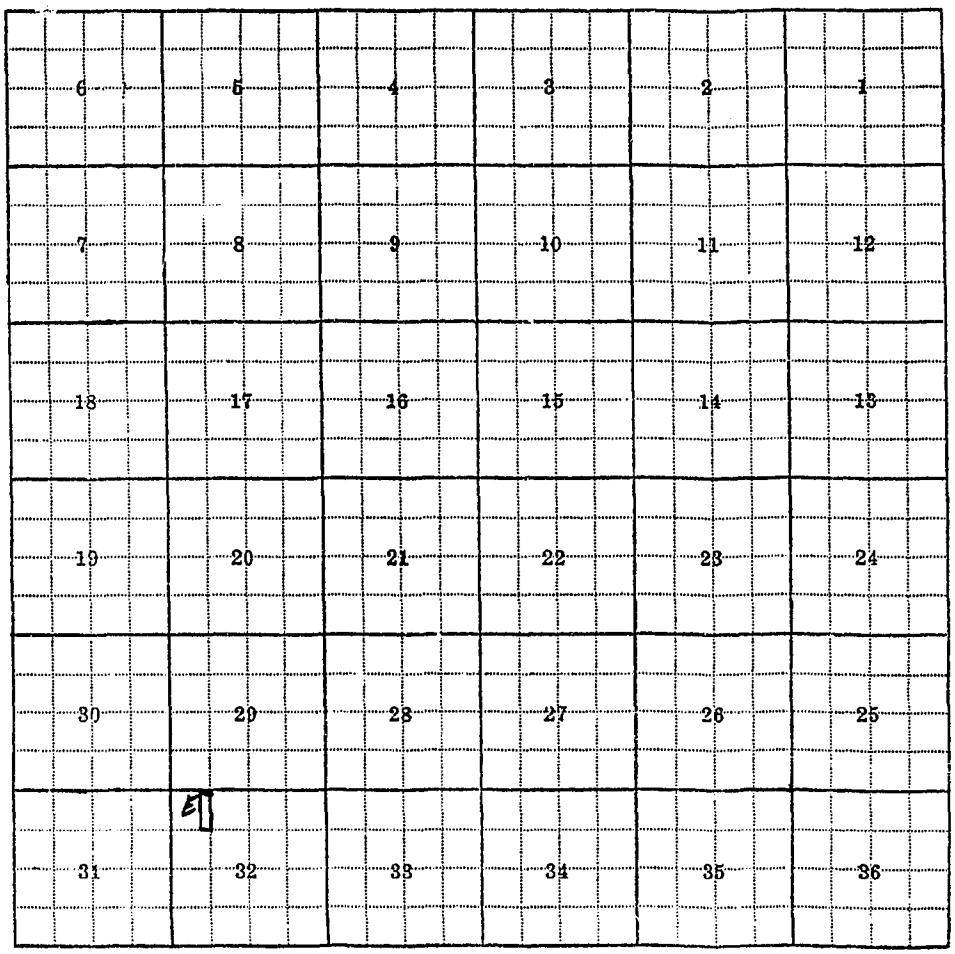
6
5
4
3
2
1
7
8
9
10
11
12
18
17
16
15
14
13
19
20
21
22
23
24
30
29
28
27
26
25
E
31
32
33
34
35
36

32-E

F-1-A

County Ravalli

STATE OF MONTANA
STATE ENGINEERS OFFICE
Water Resources Survey

T 6N R 20W Plat No 16

Farm Checked: Date 7-10-57

Photo No 2P-91

By D. Pouliot & H. Carpenter

Legal Land Owner Wesley R. (Ray) Morris Address Corvallis, Montana

Operator Address

Water is deliverd by:— 1. Private System; 2. Ditch Company; 3. State Project; X 4. Federal Project; 5. Irrigation District

If under Ditch Company, Irrigation District, or Government Project, state the number of shares or inches, acre feet, as the case may be in said system

App. No. Decree No.	NAME OF APPROPRIATOR TO WHOM DECREED	NAME OF STREAM	Date App. Date Priority	Miner's Inches	In Use	NAME OF DITCH (Water Delivered By)	No.	R/F	P/G/S	Present Irr. Acres	Irrigable Acres
* See Assn.		Bitterroot River				Hedge Ditch	3	R		23	0
* See Assn.		Bitterroot River				Private through					
D-1220	G. W. Ward et al					Republican	3	R		55	0
	Exec. Est. W. C. Ward	Willow Creek	6-1-82	60	No						

NOTE: R—Denotes Regular Irrigation. F—Flood Irrigation. P—Water diverted by means of pumping. G—Water diverted by gravity. S—Stored Water.

Condition of System Good Topography Bench & Bottom River Basin Columbia River, Bitterroot River

Adequate Supply: Yes X No Explain

Remarks * Wesley R. (Ray) Morris is signed up for 46 miner's inches continuous flow carried in the Republican Ditch under the Ravalli Water Users Association. He irrigates 55 acres on this land.

Also in: Plat No. 13 Twp. 7N Rge. 20W	Plat No. Twp. Rge.	Plat No. Twp. Rge.
Plat No. Twp. Rge.	Plat No. Twp. Rge.	Plat No. Twp. Rge.

Information From:

Dave Breen

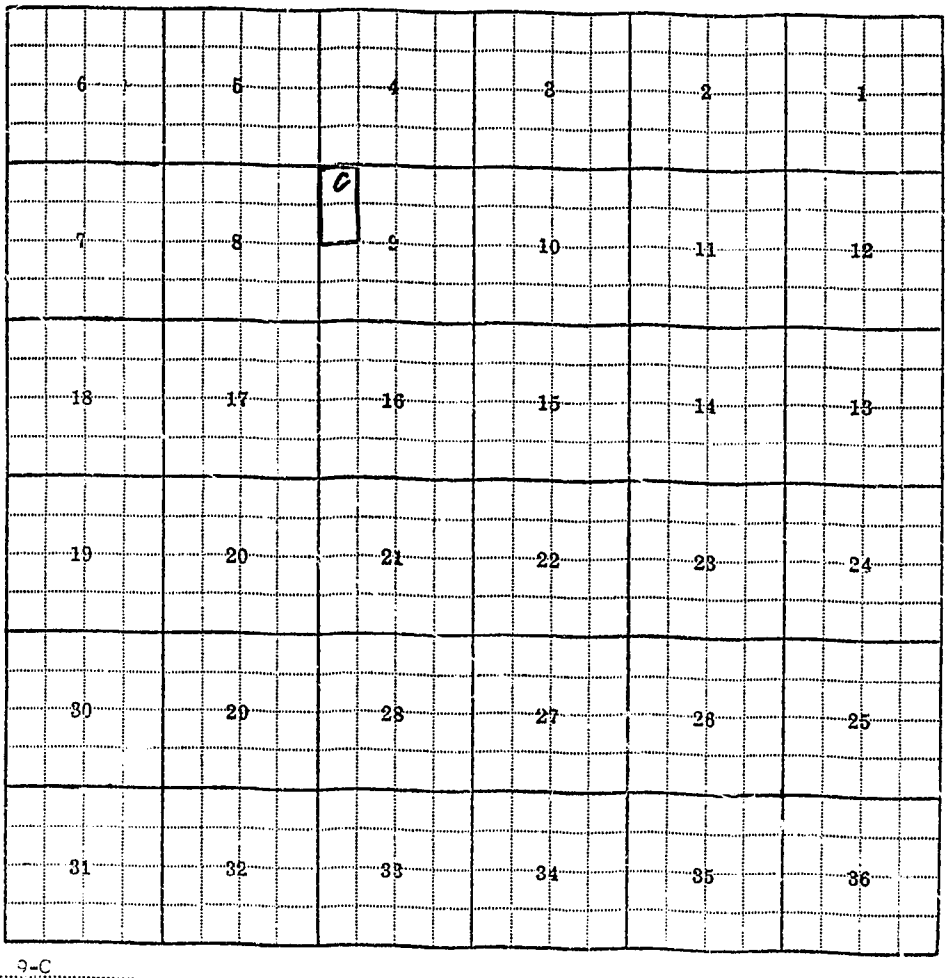
6
5
4
3
2
1
C
7
8
9
10
11
12
18
17
16
15
14
13
19
20
21
22
23
24
30
29
28
27
26
25
31
32
33
34
35
36

9-C

F-1-A

County Ravalli

Farm Checked: Date 5-24-57

By H. Carpenter & D. Pouliot

STATE OF MONTANA
STATE ENGINEERS OFFICE
Water Resources Survey

T 6N R 20W Plat No. 16

Photo No. 2P-29

Legal Land Owner* O. L. & Beulah Morrison Address

Operator Address

Water is deliverd by:— 1. Private System; 2. Ditch Company; 3. State Project; X 4. Federal Project; 5. Irrigation District

If under Ditch Company, Irrigation District, or Government Project, state the number of shares or inches, acre feet, as the case may be in said system

App. No. Decree No.	NAME OF APPROPRIATOR TO WHOM DECREED	NAME OF STREAM	Date App. Date Priority	Miner's Inches	In Use	NAME OF DITCH (Water Delivered By)	No.	R/F	P/G/S	Present Irr. Acres	Irrig Acr
* See Assn.		Bitterroot River				Hedge Ditch	3	R		30	0

NOTE: R—Denotes Regular Irrigation. F—Flood Irrigation. P—Water diverted by means of pumping. G—Water diverted by gravity. S—Stored Water.

Condition of System Good Topography Bench River Basin Columbia River, Bitterroot Riv

Adequate Supply: Yes X No Explain

Remarks *Also in Hamburg Heights

** O. L. Morrison is signed up for 40 acres under the Ravalli Water Users Association.

Also in: Plat No.	Twp.	Rge.	Plat No.	Twp.	Rge.	Plat No.	Twp.	Rge.
Plat No.	Twp.	Rge.	Plat No.	Twp.	Rge.	Plat No.	Twp.	Rge.

Information From:

Mr. Werth

6	5	4	3	2	1
7	8	9	10	11	12
18	17	16	15	14	13
19	20	21	22	23	24
30	29	28	27	26	25
31	 32	33	34	35	36

32-D

F-1-A

County Ravalli ---- -- ---------- T. 6N R. 20W Plat No. 16

Farm Checked: Date 5-8-57

STATE ENGINEERS OFFICE

Water Resources Survey

Photo No. 2P-29

By D. Pouliot & H. Carpenter

Legal Land Owner Emma M. Motley Address Hamilton, Montana

Operator Same Address

Water is deliverd by:— 1. Private System; X 2. Ditch Company; 3. State Project; 4. Federal Project; 5. Irrigation District

If under Ditch Company, Irrigation District, or Government Project, state the number of shares or inches, acre feet, as the case may be in said system

App. No. Decree No.	NAME OF APPROPRIATOR TO WHOM DECREED	NAME OF STREAM	Date App. Date Priority	Miner's Inches	In Use	NAME OF DITCH (Water Delivered By)	No.	R/F	P/G/S	Present Irr. Acres	Irrigable Acres
D-831	Fred Grill	Skalkaho Creek-Doran Lateral #1	5-1-68	5-1/10	Yes	Republican Doran Lateral #1 (Now carried in Harris Lateral)	1	R		3.4	0

NOTE: R—Denotes Regular Irrigation. F—Flood Irrigation. P—Water diverted by means of pumping. G—Water diverted by gravity. S—Stored Water.

Condition of System Good Topography Valley River Basin Columbia River, Bitterroot River

Adequate Supply: Yes X No Explain

Remarks This water decreed from Skalkaho Creek now delivered by exchange from Bitterroot River through Republican Ditch. (Free Water)

Also in: Plat No.	Twp.	Rge.	Plat No.	Twp.	Rge.	Plat No.	Twp.	Rge.
Plat No.	Twp.	Rge.	Plat No.	Twp.	Rge.	Plat No.	Twp.	Rge.

Information From:

Courthouse

6	5	4	3	2	1
7	8	9	10	11	12
18	17	16	15	14	13
19	20	21	22	23	24
30	29	28	27	26	25
31	32	33	34	35	36

31-T

F-1-A

County Ravalli

STATE OF MONTANA
STATE ENGINEERS OFFICE
Water Resources Survey

T 6N R 20W Plat No. 16

Farm Checked: Date 7-15-57

Photo No. 2F-31

By D. Pouliot & H. Carpenter

Legal Land Owner Ralph & Martha Mower Address Hamilton, Montana - Rt. #2

Operator Same Address

Water is deliverd by:— 1. Private System; X 2. Ditch Company; X 3. State Project; X 4. Federal Project; 5. Irrigation District

If under Ditch Company, Irrigation District, or Government Project, state the number of shares or inches, acre feet, as the case may be in said system

App. No. Decree No.	NAME OF APPROPRIATOR TO WHOM DECREED	NAME OF STREAM	Date App. Date Priority	Miner's Inches	In Use	NAME OF DITCH (Water Delivered By)	No.	R/F	P/G/S	Present Irr. Acres	Irrigable Acres
See Assn.		Bitterroot River				Republican Ditch	3	R		20	0
A-1588	Clarence W. Jones	Seepage, Waste, Drain	5-4-50	350	Yes	Private (Sprinkler)	1	R		45	0
D-145	Corvallis Canal &										
	Water Company	Bitterroot River	1-1-71	5000	15/16						
					sh.	Corvallis Canal	2	R		60	0

NOTE: R—Denotes Regular Irrigation. F—Flood Irrigation. P—Water diverted by means of pumping. G—Water diverted by gravity. S—Stored Water.

Condition of System Good Topography Valley, Bench & Bottom River Basin Columbia River, Bitterroot River,
Adequate Supply: Yes X No Explain Seepage

Remarks * Ralph Mower is signed up for 50 acres under the Ravalli Water Users Association. He irrigates about 20 acres under the Republican Ditch.

Ralph J. & Martha L. Mower are signed up for 15/16 shares under the Corvallis Canal & Water Company.

Also in: Plat No. Twp. Rge.	Plat No. Twp. Rge.	Plat No. Twp. Rge.
Plat No. Twp. Rge.	Plat No. Twp. Rge.	Plat No. Twp. Rge.

Information From:
Mr. Mower

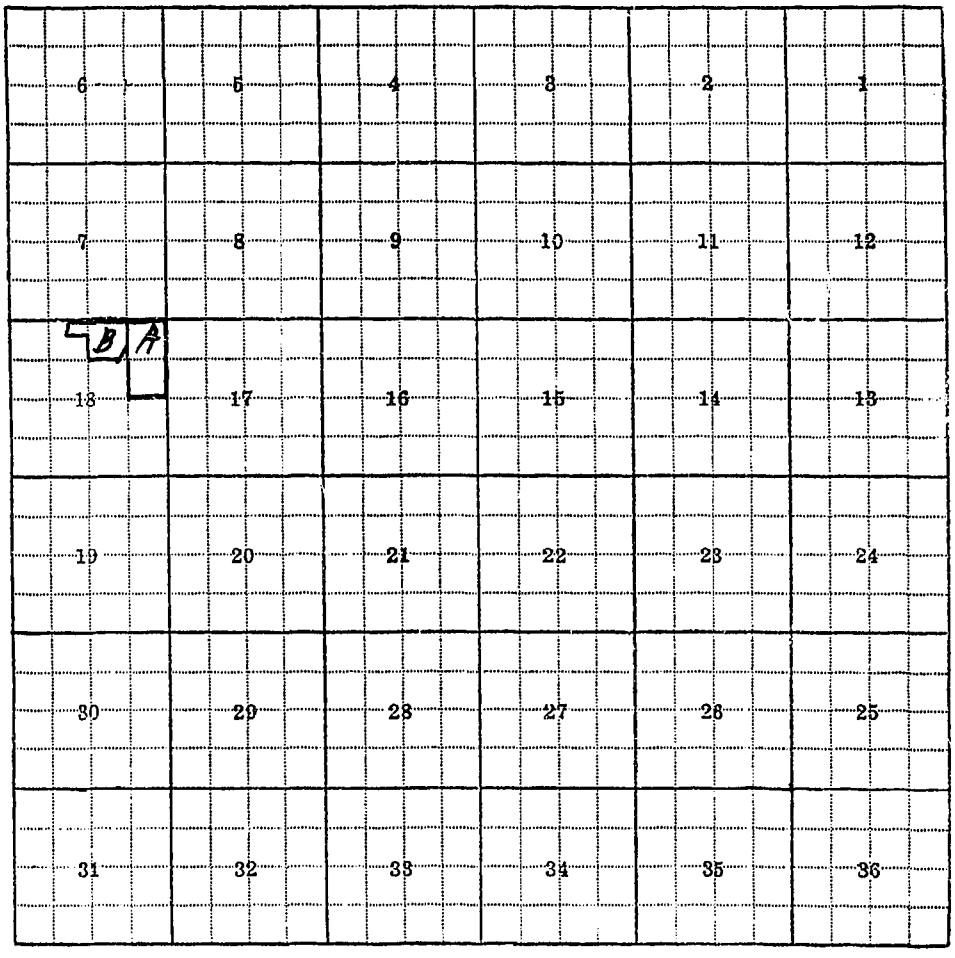

18-A

18-B - J. Ralph Mower

F-1-A

County Ravalli

T 6N R 20W Plat No. 16

STATE OF MONTANA
STATE ENGINEERS OFFICE
Water Resources Survey

Farm Checked: Date 4-30-57

Photo No. 2P-29

By D. Pouliot & H. Carpenter

Legal Land Owner G. G. & Gladys Nichols Address Hamilton, Montana

Operator Same Address

Water is deliverd by:— 1. Private System; X 2. Ditch Company; 3. State Project; 4. Federal Project; 5. Irrigatic : District

If under Ditch Company, Irrigation District, or Government Project, state the number of shares or inches, acre feet, as the case may be in said system

App. No. Decree No.	NAME OF APPROPRIATOR TO WHOM DECREED	NAME OF STREAM	Date App. Date Priority	Miner's Inches	In Use	NAME OF DITCH (Water Delivered By)	No.	R/F	P/G/S	Present Irr. Acres	Irrigable Acres
D-852	Geo. W. Jones	Skalkaho Creek-Doran Lateral #1	5-1-68	3	Yes	Republican (Doran Lateral #1) (Now carried in Harris Lateral)	1	R		2	0

NOTE: R—Denotes Regular Irrigation. F—Flood Irrigation. P—Water diverted by means of pumping. G—Water diverted by gravity. S—Stored Water.

Condition of System Good Topography Valley River Basin Columbia River, Bitterroot River

Adequate Supply: Yes X No Explain

Remarks This water decreed from Skalkaho Creek now delivered by exchange from Bitterroot River through Republican Ditch. (Free Water)

Also in Anderson Addition.

Also in:								
Plat No. 19	Twp. 5N.	Rge. 20W.	Plat No.	Twp.	Rge.	Plat No.	Twp.	Rge.
Plat No.	Twp.	Rge.	Plat No.	Twp.	Rge.	Plat No.	Twp.	Rge.

Information From:

A. R. Kurtz

6	5	4	3	2	1
7	8	9	10	11	12
18	17	16	15	14	13
19	20	21	22	23	24
30	29	28	27	26	25
31	32	33	34	35	36

21-11

F-1-A

County Ravalli

STATE OF MONTANA
STATE ENGINEERS OFFICE
Water Resources Survey

T 6N R 20W Plat No 16

Farm Checked: Date 4-27-57

Photo No 2P-29

By P. Peters, H. Carpenter & D. Pouliot

Legal Land Owner* S. A. & Perle Noland Address Box 664

Operator Bob Webber Address

Water is deliverd by:— 1. Private System; λ 2. Ditch Company; 3. State Project; x 4. Federal Project; 5. Irrigation District

If under Ditch Company, Irrigation District, or Government Project, state the number of shares or inches, acre feet, as the case may be in said system

App. No. Decree No.	NAME OF APPROPRIATOR TO WHOM DECREED	NAME OF STREAM	Date App. Date Priority	Miner's Inches	In Use	NAME OF DITCH (Water Delivered By)	No.	R/F	P/G/S	Present Irr. Acres	Irrigable Acres
+ See Assn. Rights		Bitterroot River				Hedge Ditch	3	R		38	0
**A-1019	Samuel A. Noland	Snake River	10-13-45	160	Part	Noland Ditch	1	R		10	0

NOTE: R—Denotes Regular Irrigation. F—Flood Irrigation. P—Water diverted by means of pumping. G—Water diverted by gravity. S—Stored Water.

Condition of System Good Topography Bench & Bottom River Basin Columbia River, Bitterroot River

Adequate Supply: Yes x No Explain Seepage

Remarks +S. A. Noland is signed up for 50 acres under the Ravalli Water Users Association.

*Also in Hamburg Heights

**Shares this right with William & Jane Schroeder.

Also in: Plat No.	Twp.	Rge.	Plat No.	Twp.	Rge.	Plat No.	Twp.	Rge.
Plat No.	Twp.	Rge.	Plat No.	Twp.	Rge.	Plat No.	Twp.	Rge.

Information From:

Bob Webber

6	5	4	3	2	1
7	8	9	10	11	12
18	17	16	15	14	13
19	20	21	22	23	24
30	29	28	27	26	25
31 	32	33	34	35	36

31-F

F-1-A

County Ravalli

Farm Checked: Date.....

By .....

STATE OF MONTANA

STATE ENGINEERS OFFICE

Water Resources Survey

T. 6N R. 20W Plat No. 15

Photo No.....

Legal Land Owner N. P. Ry. Co. Address .....

Operator ..... Address .....

Water is deliverd by:— 1. Private System; 2. Ditch Company; 3. State Project; 4. Federal Project; 5. Irrigation District

If under Ditch Company, Irrigation District, or Government Project, state the number of shares or inches, acre feet, as the case may be in said system .....

App. No. Decree No.	NAME OF APPROPRIATOR TO WHOM DECREED	NAME OF STREAM	Date App. Date Priority	Miner's Inches	In Use	NAME OF DITCH (Water Delivered By)	No.	R/F	P/G/S	Present Irr. Acres	Irrigable Acres
A-1546	William Fisher	Seepage, Waste, Drain	1897	90	No						
		No Irrigation									

NOTE: R—Denotes Regular Irrigation. F—Flood Irrigation. P—Water diverted by means of pumping. G—Water diverted by gravity. S—Stored Water.

Condition of System ..... Topography ..... River Basin .....

Adequate Supply: Yes..... No..... Explain .....

Remarks ...Also in Jeffery - Hosford Addition.....

Also in: Plat No. 15 Twp. 6N Rge. 21W	Plat No..... Twp..... Rge.....	Plat No..... Twp..... Rge.....
Plat No..... Twp..... Rge.....	Plat No..... Twp..... Rge.....	Plat No..... Twp..... Rge.....

Information From:

Field Survey

6	5	4	3	2	1
7	4F 8	9	10	11	12
18	17	16	15	14	13
19	20	21	22	23	24
30	29	28	27	26	25
31	32	33	34	35	36

8-F

F-1-A

County Ravalli

Farm Checked: Date 7-11-57

By H. Carpenter & D. Pouliot

STATE OF MONTANA
STATE ENGINEERS OFFICE
Water Resources Survey

T. 6N R. 20W Plat

Photo No.

Legal Land Owner Ed. & Louise Certli Address Hamilton, Montana

Operator Address

Water is deliverd by:— 1. Private System; 2. Ditch Company; 3. State Project; X 4. Federal Project; 5. Irrigation District

If under Ditch Company, Irrigation District, or Government Project, state the number of shares or inches, acre feet, as the case may be in said system

App. No. Decree No.	NAME OF APPROPRIATOR TO WHOM DECREED	NAME OF STREAM	Date App. Date Priority	Miner's Inches	In Use	NAME OF DITCH (Water Delivered By)	No.	R/F	P/G/S	Pres Irr. Ac
* See Assn.		Bitterroot River				Republican Ditch	3		spr.	1

NOTE: R—Denotes Regular Irrigation. F—Flood Irrigation. P—Water diverted by means of pumping. G—Water diverted by gravity. S—Stored Water.

Condition of System Good Topography Bench River Basin Columbia River, Bitterr

Adequate Supply: Yes X No Explain

Remarks * Ed. Derlti is signed up for 1 acre under the Ravalli Water Users Association.

Also in: Plat No. Twp. Rge.	Plat No. Twp. Rge.	Plat No. Twp. Rge.
Plat No. Twp. Rge.	Plat No. Twp. Rge.	Plat No. Twp. Rge.

Information From:

Dave Breen

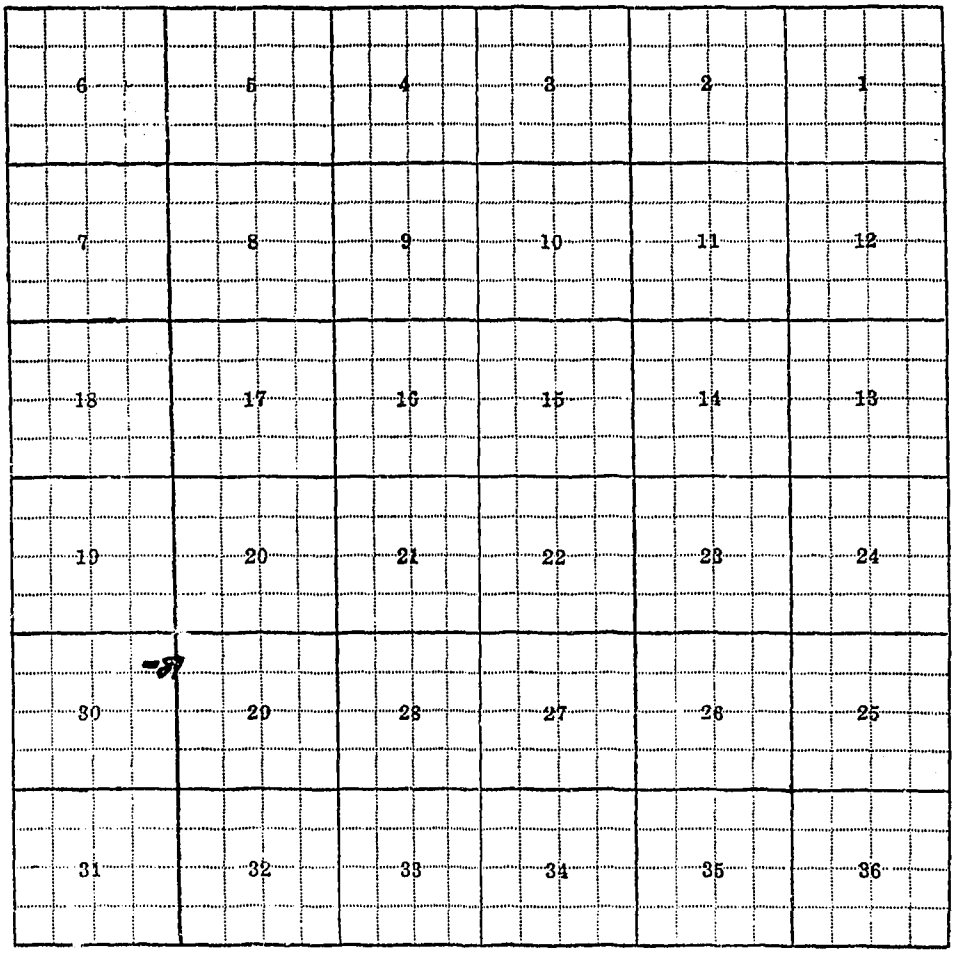
6
5
4
3
2
1
7
8
9
10
11
12
18
17
16
15
14
13
19
20
21
22
23
24
30
29
28
27
26
25
31
32
33
34
35
36

30-81

F-1-A

County Ravalli

T 6N R 20W Plat No. 16

Farm Checked: Date 7-26-57

Photo No. 2P-33

By Dave Pouliot

STATE OF MONTANA
STATE ENGINEERS OFFICE
Water Resources Survey

Legal Land Owner Louise Ojala, Marie Lawson, Alice Peters & Robert Keays Address Corvallis, Montana

Operator Robert Keays Address Corvallis, Montana

Water is deliverd by:— 1. Private System; X 2. Ditch Company; 3. State Project; 4. Federal Project; 5. Irrigation District

If under Ditch Company, Irrigation District, or Government Project, state the number of shares or inches, acre feet, as the case may be in said system

App. No. Decree No.	NAME OF APPROPRIATOR TO WHOM DECREED	NAME OF STREAM	Date App. Date Priority	Miner's Inches	In Use	NAME OF DITCH (Water Delivered By)	No.	R/F	P/G/S	Present Irr. Acres	Irrigable Acres
Use		Gird Creek Waste Way				Waste Ditch	1	R		5	0
D-162	W. M. Johnson	Bitterroot River	6-1-00	80	Yes (Part)						

NOTE: R—Denotes Regular Irrigation. F—Flood Irrigation. P—Water diverted by means of pumping. G—Water diverted by gravity. S—Stored Water.

Condition of System Good Topography Valley River Basin Columbia River, Girds Creek Waste Way

Adequate Supply: Yes x No Explain

Remarks

Also in: Plat No. Twp. Rge.	Plat No. Twp. Rge.	Plat No. Twp. Rge.
Plat No. Twp. Rge.	Plat No. Twp. Rge.	Plat No. Twp. Rge.

Information From:

Mr. Davis


6
5
4
3
2
1
7
8
9
10
11
12
18
17
16
15
14
13
19
20
21
22
23
24
30
29
28
27
26
25
31
32
33
34
35
36

5-F

F-1-A

County Ravalli

STATE OF MONTANA
STATE ENGINEERS OFFICE
Water Resources Survey

T 6N R 20W Plat No. 16

Farm Checked: Date 5-8-57

Photo No. 2P-29

By D. Pouliot & H. Carpenter

Legal Land Owner Leslie & Maxine Osburn Address Hamilton, Montana

Operator Same Address

Water is delivered by:— 1. Private System; X 2. Ditch Company; 3. State Project; 4. Federal Project; 5. Irrigation District

If under Ditch Company, Irrigation District, or Government Project, state the number of shares or inches, acre feet, as the case may be in said system

App. No. Decree No.	NAME OF APPROPRIATOR TO WHOM DECREED	NAME OF STREAM	Date App. Date Priority	Miner's Inches	In Use	NAME OF DITCH (Water Delivered By)	No.	R/F	P/G/S	Present Irr. Acres	Irrigable Acres
D-803	Harry R. & Anna B. Clark	Skalkaho Creek - Doran Lateral #2	5-1-68	1½	.75	Republican (Doran Lateral #2) (Now carried in Harris Lateral)	1	R		.5	0

NOTE: R—Denotes Regular Irrigation. F—Flood Irrigation. P—Water diverted by means of pumping. G—Water diverted by gravity. S—Stored Water.

Condition of System Good Topography Valley River Basin Columbia River, Bitterroot River

Adequate Supply: Yes X No Explain

Remarks This water decreed from Skalkaho Creek now delivered by exchange from Bitterroot River through Republican Ditch. (Free Water)

Also in: Plat No. Twp. Rge.	Plat No. Twp. Rge.	Plat No. Twp. Rge.
Plat No. Twp. Rge.	Plat No. Twp. Rge.	Plat No. Twp. Rge.

Information From:
Courthouse

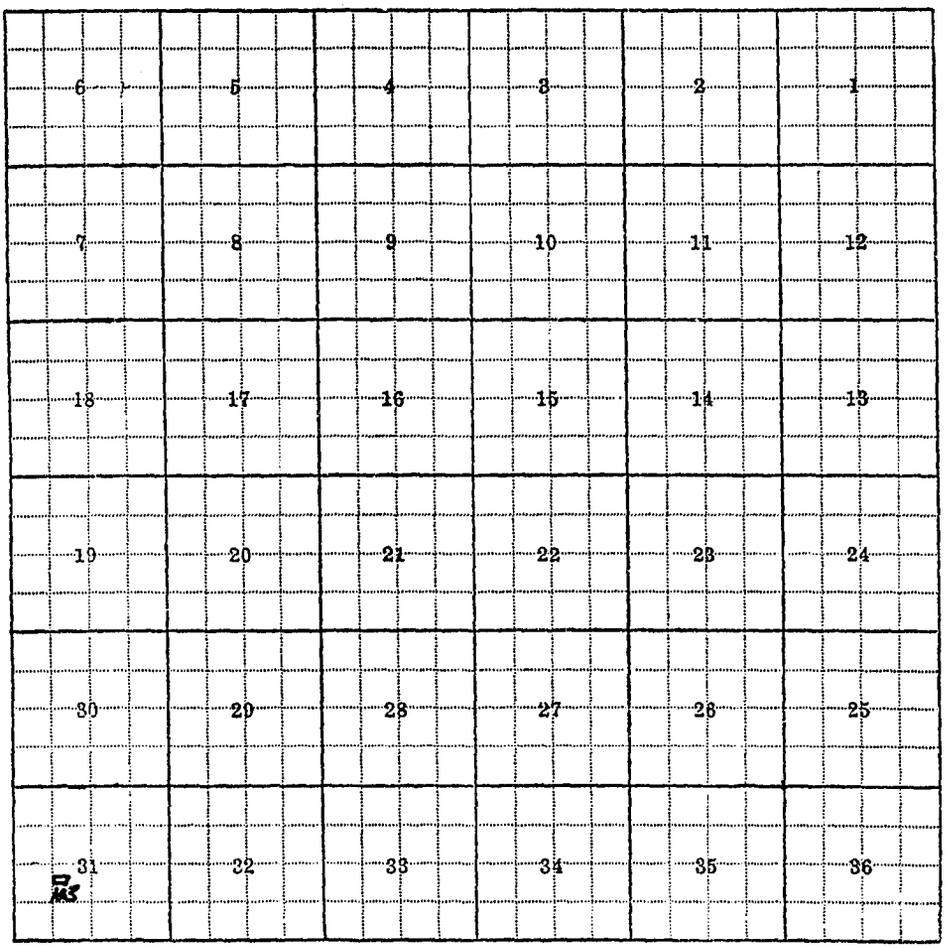
6
5
4
3
2
1
7
8
9
10
11
12
18
17
16
15
14
13
19
20
21
22
23
24
30
29
28
27
26
25
31
32
33
34
35
36

31-103

F-1-A

County Ravalli

Farm Checked: Date 5-7-57

By D. Pouliot & H. Carpenter

STATE OF MONTANA
STATE ENGINEERS OFFICE
Water Resources Survey

T. 6N R. 20W Plat No. 16

Photo No. 2P-29

Legal Land Owner Tom Owens & Edith Palmer Address Hamilton, Montana

Operator Same Address

Water is deliverd by:— 1. Private System; X 2. Ditch Company; 3. State Project; 4. Federal Project; 5. Irrigation District

If under Ditch Company, Irrigation District, or Government Project, state the number of shares or inches, acre feet, as the case may be in said system

App. No. Decree No.	NAME OF APPROPRIATOR TO WHOM DECREED	NAME OF STREAM	Date App. Date Priority	Miner's Inches	In Use	NAME OF DITCH (Water Delivered By)	No.	R/F	P/G/S	Present Irr. Acres	Irrigable Acres
D-242	Ann Ryan	Skalkaho Creek -Doran Lateral #1	5-1-68	3/4	Yes	Republican (Doran Lateral #1) (Now carried in Harris Lateral)	1	R		½	0

NOTE: R—Denotes Regular Irrigation. F—Flood Irrigation. P—Water diverted by means of pumping. G—Water diverted by gravity. S—Stored Water.

Condition of System Good Topography Valley River Basin Columbia River, Bitterroot River

Adequate Supply: Yes X No Explain

Remarks This waier decreed from Skalkaho Creek now delivered by exchange from Bitterroot River through Republican Ditch. (Free Water)

Also in: Plat No. Twp. Rge.	Plat No. Twp. Rge.	Plat No. Twp. Rge.
Plat No. Twp. Rge.	Plat No. Twp. Rge.	Plat No. Twp. Rge.

Information From:
A. R. Kurtz & L. J. Werth

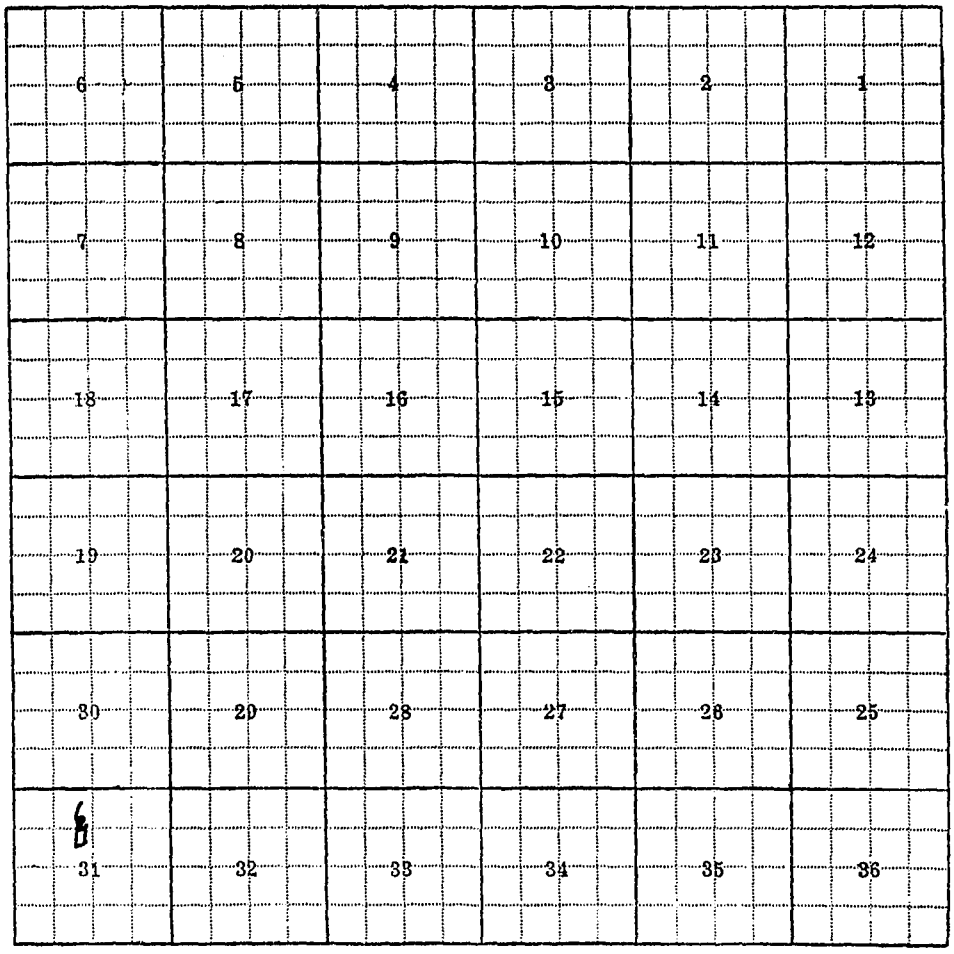
6
5
4
3
2
1
7
8
9
10
11
12
18
17
16
15
14
13
19
20
21
22
23
24
30
29
28
27
26
25
31
32
33
34
35
36

31-6

F-1-A

County Ravalli

Farm Checked: Date 6-29-57

By Pete Peters

STATE OF MONTANA
STATE ENGINEERS OFFICE
Water Resources Survey

T. 6N R. 20W Plat No. 16

Photo No. 2P-34

Legal Land Owner Asael, Mae & Devere Park Address Woodside, Montana

Operator Same Address

Water is deliverd by:— 1. Private System; 2. Ditch Company; 3. State Project; 4. Federal Project; 5. Irrigation District

If under Ditch Company, Irrigation District, or Government Project, state the number of shares or inches, acre feet, as the case may be in said system

App. No. Decree No.	NAME OF APPROPRIATOR TO WHOM DECREED	NAME OF STREAM	Date App. Date Priority	Miner's Inches	In Use	NAME OF DITCH (Water Delivered By)	No.	R/F	P/G/S	Present Irr. Acres	Irrigable Acres
D-230	Woodside Irrigation										
	Company	Bitterroot River	10-1-05	2000	100						
					shs.	Woodside Ditch	2	R		40	0
A-1273	MacRae Bros.	Unnamed Creeks &									
		Streams	5-23-10	100	No						

NOTE: R—Denotes Regular Irrigation. F—Flood Irrigation. P—Water diverted by means of pumping. G—Water diverted by gravity. S—Stored Water.

Condition of System Good Topography Bench River Basin Columbia River, Bitterroot River

Adequate Supply: Yes x No Explain

Remarks D. Park is signed up for 100 shares under the Woodside Irrigation Company.

Also in: Plat No. 13 Twp. 7N Rge. 20W	Plat No. Twp. Rge.	Plat No. Twp. Rge.
Plat No. Twp. Rge.	Plat No. Twp. Rge.	Plat No. Twp. Rge.

Information From:

Mr. Park

C					
6	5	4	3	2	1
7	8	9	10	11	12
18	17	16	15	14	13
19	20	21	22	23	24
30	29	28	27	26	25
31	32	33	34	35	36

6-C

F-1-A

County Ravalli

Farm Checked: Date 7-24-57

By Dave Poulict

STATE OF MONTANA
STATE ENGINEERS OFFICE
Water Resources Survey

T 6N R 20W Plat No. 16

Photo No. 22-33

Legal Land Owner Jay, Sylvia, Albert & Ruth Park Address Corvallis, Montana - Rural Route

Operator Jay Park Address

Water is deliverd by:— 1. Private System; 2. Ditch Company; X 3. State Project; 4. Federal Project; 5. Irrigation District

If under Ditch Company, Irrigation District, or Government Project, state the number of shares or inches, acre feet, as the case may be in said system

App. No. Decree No.	NAME OF APPROPRIATOR TO WHOM DECREED	NAME OF STREAM	Date App. Date Priority	Miner's Inches	In Use	NAME OF DITCH (Water Delivered By)	No.	R/F	P/G/S	Present Irr. Acres	Irrigable Acres
D-145	Corvallis Canal &										
	Water Company	Bitterroot River	1-1-71	5000	1 sh.	Corvallis Canal	2	R		30	0

NOTE: R—Denotes Regular Irrigation. F—Flood Irrigation. P—Water diverted by means of pumping. G—Water diverted by gravity. S—Stored Water.

Condition of System Good Topography Valley River Basin Columbia River, Bitterroot River

Adequate Supply: Yes x No Explain

Remarks Jay Park is signed up for 1 share under the Corvallis Canal & Water Company.

Also in: Plat No. Twp. Rge.	Plat No. Twp. Rge.	Plat No. Twp. Rge.
Plat No. Twp. Rge.	Plat No. Twp. Rge.	Plat No. Twp. Rge.

Information From:

Field Survey

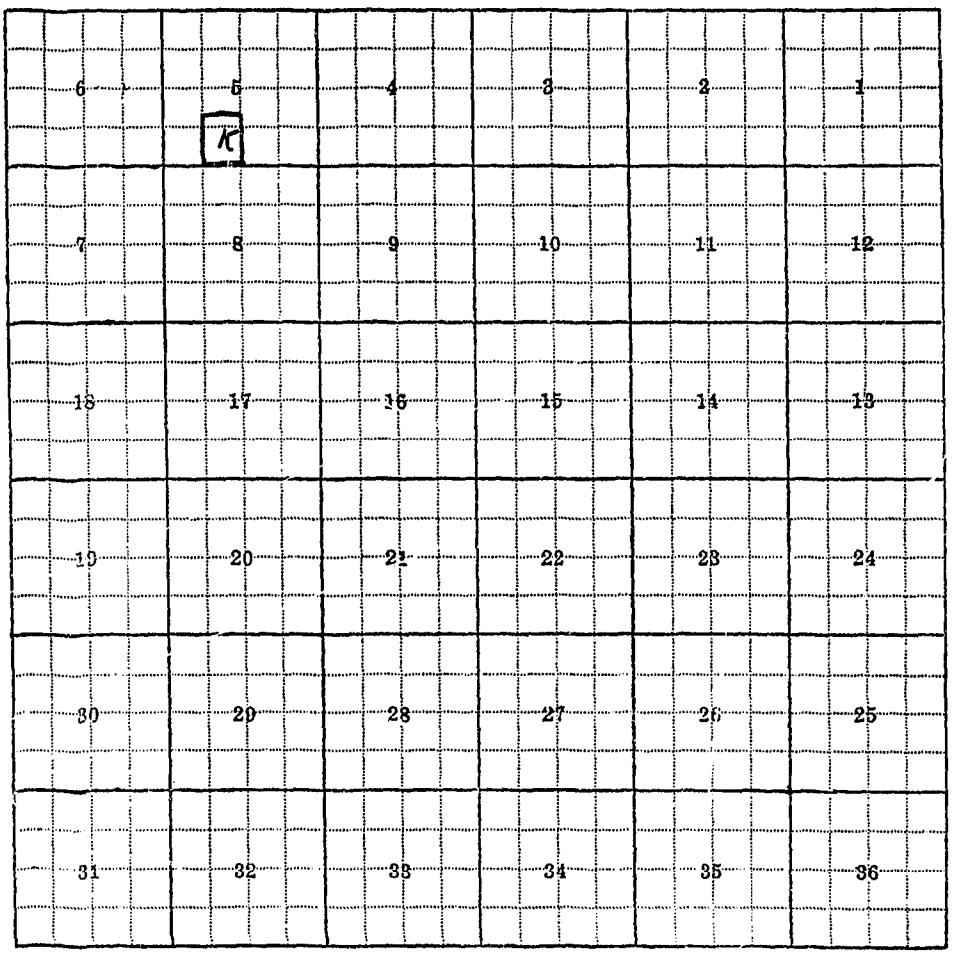
6
5
K
4
3
2
1
7
8
9
10
11
12
18
17
16
15
14
13
19
20
21
22
23
24
30
29
28
27
26
25
31
32
33
34
35
36

5-K

16
T6N-R20W

F-1-A

County Ravalli

Farm Checked: Date 7-24-57

By Dave Pouliot

STATE OF MONTANA
STATE ENGINEERS OFFICE
Water Resources Survey

T 6N R 20W Plat No. 16

Photo No. 2P-33

Legal Land Owner John, Albert, & Ruth Park Address Corvallis, Montana

Operator Albert Park Address

Water is deliverd by:— 1. Private System; X 2. Ditch Company; 3. State Project; 4. Federal Project; 5. Irrigation District

If under Ditch Company, Irrigation District, or Government Project, state the number of shares or inches, acre feet, as the case may be in said system

App. No. Decree No.	NAME OF APPROPRIATOR TO WHOM DECREED	NAME OF STREAM	Date App. Date Priority	Miner's Inches	In Use	NAME OF DITCH (Water Delivered By)	No.	R/F	P/G/S	Present Irr. Acres	Irrig Ac
Use		Gird Creek Waste Way				Waste Ditch	1	R		17	0
D-217	J. H. Watts	Bitterroot River	6-1-92	80	No (Part)						

NOTE: R—Denotes Regular Irrigation. F—Flood Irrigation. P—Water diverted by means of pumping. G—Water diverted by gravity. S—Stored Water.

Condition of System Good Topography Valley River Basin Columbia River, Girds Creek
Adequate Supply: Yes X No Explain Waste Way
Remarks

Also in: Plat No. Twp. Rge.	Plat No. Twp. Rge.	Plat No. Twp. Rge.
Plat No. Twp. Rge.	Plat No. Twp. Rge.	Plat No. Twp. Rge.

Information From:
Lee Simmons


6
5
4
3
2
1
7
8
9
10
11
12
18
17
16
15
14
13
19
20
21
22
23
24
30
29
28
27
26
25
31
32
33
34
35
36

6-E

F-1-A

County Ravalli

STATE OF MONTANA
STATE ENGINEERS OFFICE
Water Resources Survey

T. 6N R. 20W Plat No. 16

Farm Checked: Date 4-29-57

Photo No. 2P-29

By D. Pouliot, Pete Peters, H. Carpenter

Legal Land Owner Ida & John Periman Address Hamilton, Montana

Operator Same Address

Water is deliverd by:— 1. Private System; X 2. Ditch Company; 3. State Project; 4. Federal Project; 5. Irrigation District

If under Ditch Company, Irrigation District, or Government Project, state the number of shares or inches, acre feet, as the case may be in said system

App. No. Decree No.	NAME OF APPROPRIATOR TO WHOM DECREED	NAME OF STREAM	Date App. Date Priority	Miner's Inches	In Use	NAME OF DITCH (Water Delivered By)	No.	R/F	P/G/S	Present Irr. Acres	Irrigable Acres
D-294	James Padden	Skalkaho Creek-Doran Lateral #2	5-1-68	11½	9	Doran Lateral #2 (Now carried in Harris Lateral)	1	R		6	0

NOTE: R—Denotes Regular Irrigation. F—Flood Irrigation. P—Water diverted by means of pumping. G—Water diverted by gravity. S—Stored Water.

Condition of System Good Topography Valley River Basin Columbia River, Bitterroot River

Adequate Supply: Yes x No Explain

Remarks This water decreed from Skalkaho Creek now delivered by exchange from Bitterroot River through Republican Ditch. (Free Water)

Also in: Plat No. 19 Twp. 5N Rge. 20W	Plat No. Twp. Rge.	Plat No. Twp. Rge.
Plat No. Twp. Rge.	Plat No. Twp. Rge.	Plat No. Twp. Rge.

Information From:

John Freeze

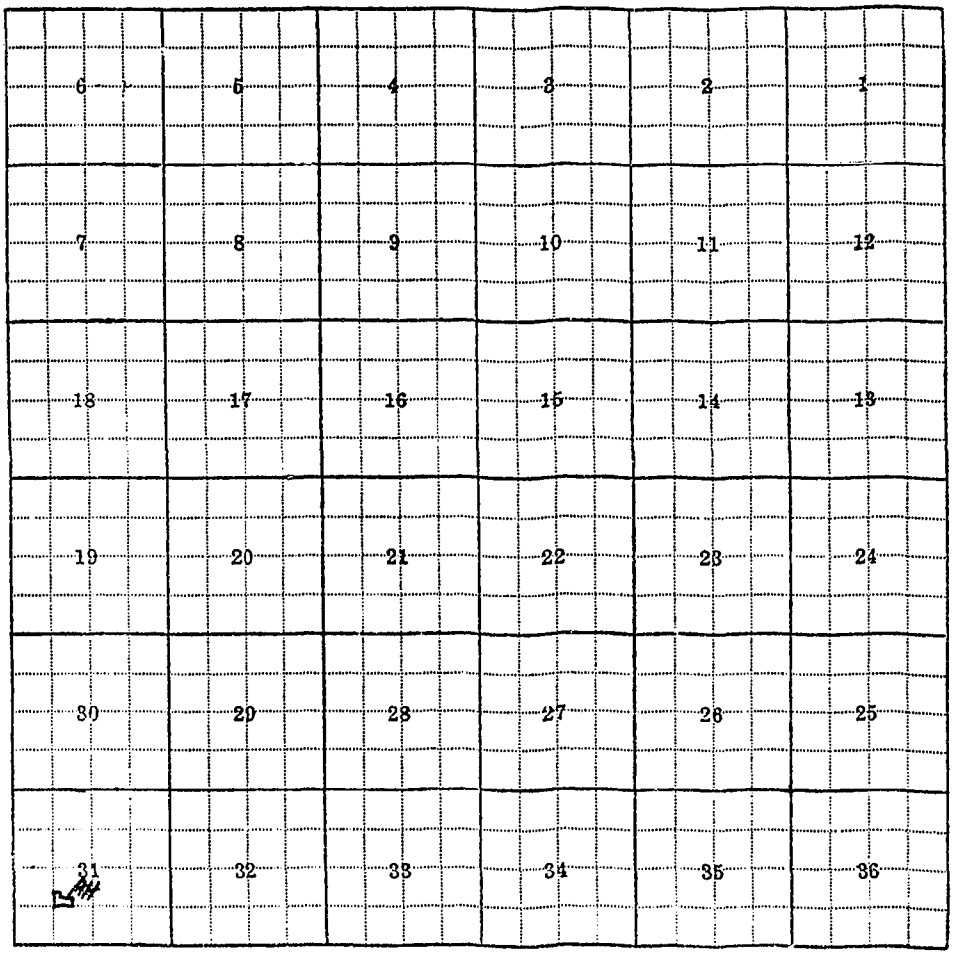
6
5
4
3
2
1
7
8
9
10
11
12
18
17
16
15
14
13
19
20
21
22
23
24
30
29
28
27
26
25
31
32
33
34
35
36

31-AH

F-1-A

County Ravalli

Farm Checked: Date 7-25-57

By Dave Poulict

STATE OF MONTANA
STATE ENGINEERS OFFICE
Water Resources Survey

T. 6N R. 20W Plat No. 16

Photo No. 2P-32

Legal Land Owner Agnes Phillips Address

Operator E. Remillard Address Corvallis, Montana - Rural Route

Water is deliverd by:— 1. Private System; 2. Ditch Company; X 3. State Project; 4. Federal Project; 5. Irrigation District

If under Ditch Company, Irrigation District, or Government Project, state the number of shares or inches, acre feet, as the case may be in said system

App. No. Decree No.	NAME OF APPROPRIATOR TO WHOM DECREED	NAME OF STREAM	Date App. Date Priority	Miner's Inches	In Use	NAME OF DITCH (Water Delivered By)	No.	R/F	P/G/S	Present Irr. Acres	Irrigable Acres
D-145	Corvallis Canal &										
	Water Company	Bitterroot River	1-1-71	5000	1/4 sh.	Corvallis Canal	2	R		10	0

NOTE: R—Denotes Regular Irrigation. F—Flood Irrigation. P—Water diverted by means of pumping. G—Water diverted by gravity. S—Stored Water.

Condition of System Good Topography Valley River Basin Columbia River, Bitterroot River

Adequate Supply: Yes X No Explain

Remarks E. Remillard is signed up for 1/4 share under the Corvallis Canal & Water Company.

Also in: Plat No. Twp. Rge.	Plat No. Twp. Rge.	Plat No. Twp. Rge.
Plat No. Twp. Rge.	Plat No. Twp. Rge.	Plat No. Twp. Rge.

Information From:

Mrs. Beard

6	5	4	3	2	1
7	8	9	10	11	12
18	17	16	15	14	13
19	20	21	22	23	24
30	29	28	27	26	25
31	32	33	34	35	36

F-1-A

County Ravalli

STATE OF MONTANA
STATE ENGINEERS OFFICE
Water Resources Survey

T 6N R 20W Plat No. 16

Farm Checked: Date 4-28-57

Photo No. 2P-29

By P. Peters, H. Carpenter & D. Poulict

Legal Land Owner Edgar & Mary Pickens Address Hamilton, Montana

Operator Same Address

Water is deliverd by:— 1. Private System; *k* 2. Ditch Company; 3. State Project; 4. Federal Project; 5. Irrigation District

If under Ditch Company, Irrigation District, or Government Project, state the number of shares or inches, acre feet, as the case may be in said system

App. No. Decree No.	NAME OF APPROPRIATOR TO WHOM DECREED	NAME OF STREAM	Date App. Date Priority	Miner's Inches	In Use	NAME OF DITCH (Water Delivered By)	No.	R/F	P/G/S	Present Irr. Acres	Irrigable Acres
*D-868	Julia Lowney	Skalkaho Creek	5-1-66	15	10	(through) Snake Creek	1	R		10	0

NOTE: R—Denotes Regular Irrigation. F—Flood Irrigation. P—Water diverted by means of pumping. G—Water diverted by gravity. S—Stored Water.

Condition of System Good Topography Valley River Basin Columbia River, Bitterroot River

Adequate Supply: Yes x No Explain (Skalkaho Cr.) via Snake Creek

Remarks This water decreed from Skalkaho Creek now delivered by Bitterroot River through Snake Creek. (Free Water)
*D-868 - Book 102, page 468 - shows 10 miner's inches

Also in: Plat No. Twp. Rge. | Plat No. Twp. Rge. | Plat No. Twp. Rge.
Plat No. Twp. Rge. | Plat No. Twp. Rge. | Plat No. Twp. Rge.

Information From:
Ed Pickens


6
5
4
3
2
1
7
8
9
10
11
12
18
17
16
15
14
13
19
20
21
22
23
24
30
29
28
27
26
25
31
32
33
34
35
36

31-AN

F-1-A

County Ravalli

Farm Checked: Date 5-9-57

By D. Pouliot & H. Carpenter

STATE OF MONTANA
STATE ENGINEERS OFFICE
Water Resources Survey

T 6N R 20W Plat No. 16

Photo No. 2P-29

Legal Land Owner Martha Tschache Pollard Address Hamilton, Montana

Operator ..... Address .....

Water is deliverd by:— 1. Private System; X 2. Ditch Company; 3. State Project; 4. Federal Project; 5. Irrigation District

If under Ditch Company, Irrigation District, or Government Project, state the number of shares or inches, acre feet, as the case may be in said system .....

App. No. Decree No.	NAME OF APPROPRIATOR TO WHOM DECREED	NAME OF STREAM	Date App. Date Priority	Miner's Inches	In Use	NAME OF DITCH (Water Delivered By)	No.	R/F	P/G/S	Present Irr. Acres	Irrigable Acres
D-955	James R. & Eva M. Stewart	Skalkaho Creek -Nicol-Hart Lateral #1	6-1-65	3	9/16	Republican (Nicol-Hart #1)	1	R		1	0

NOTE: R—Denotes Regular Irrigation. F—Flood Irrigation. P—Water diverted by means of pumping. G—Water diverted by gravity. S—Stored Water.

Condition of System Good Topography Valley River Basin Columbia River, Bitterroot River

Adequate Supply: Yes X No..... Explain .....

Remarks This water decreed from Skalkaho Creek now delivered by exchange from Bitterroot River through Republican Ditch. (Free Water)

Also in: Plat No.	Twp.	Rge.	Plat No.	Twp.	Rge.	Plat No.	Twp.	Rge.
Plat No.	Twp.	Rge.	Plat No.	Twp.	Rge.	Plat No.	Twp.	Rge.

Information From:
Courthouse


6
5
4
3
2
1
7
8
9
10
11
12
18
17
16
15
14
13
19
20
21
22
23
24
30
29
28
27
26
25
31
32
33
34
35
36

31-57

F-1-A

County Ravalli

STATE OF MONTANA
STATE ENGINEERS OFFICE
Water Resources Survey

T. 6N R. 20W Plat No. 16

Farm Checked: Date 5-13-57

Photo No. 2P-161

By P. Peters & D. Pouliot

Legal Land Owner Jens K. Poulson Address

Operator Address

Water is deliverd by:— 1. Private System; 2. Ditch Company; 3. State Project; X 4. Federal Project; 5. Irrigation District

If under Ditch Company, Irrigation District, or Government Project, state the number of shares or inches, acre feet, as the case may be in said system

App. No. Decree No.	NAME OF APPROPRIATOR TO WHOM DECREED	NAME OF STREAM	Date App. Date Priority	Miner's Inches	In Use	NAME OF DITCH (Water Delivered By)	No.	R/F	P/G/S	Present Irr. Acres	Irrigable Acres
See Assn.		Skalkaho Creek				Circle Creek Highline	3	R		237	5
						Ward Ditch	3	R		5	0

NOTE: R—Denotes Regular Irrigation. F—Flood Irrigation. P—Water diverted by means of pumping. G—Water diverted by gravity. S—Stored Water.

Condition of System Good Topography Bench River Basin Columbia River, Skalkaho Creek

Adequate Supply: Yes X No Explain

Remarks * J. K. Poulson is signed up for 242 acres under the Ravalli Water Users Association.

Also in: Plat No. Twp. Rge.	Plat No. Twp. Rge.	Plat No. Twp. Rge.
Plat No. Twp. Rge.	Plat No. Twp. Rge.	Plat No. Twp. Rge.

Information From:

Joe Wilcox

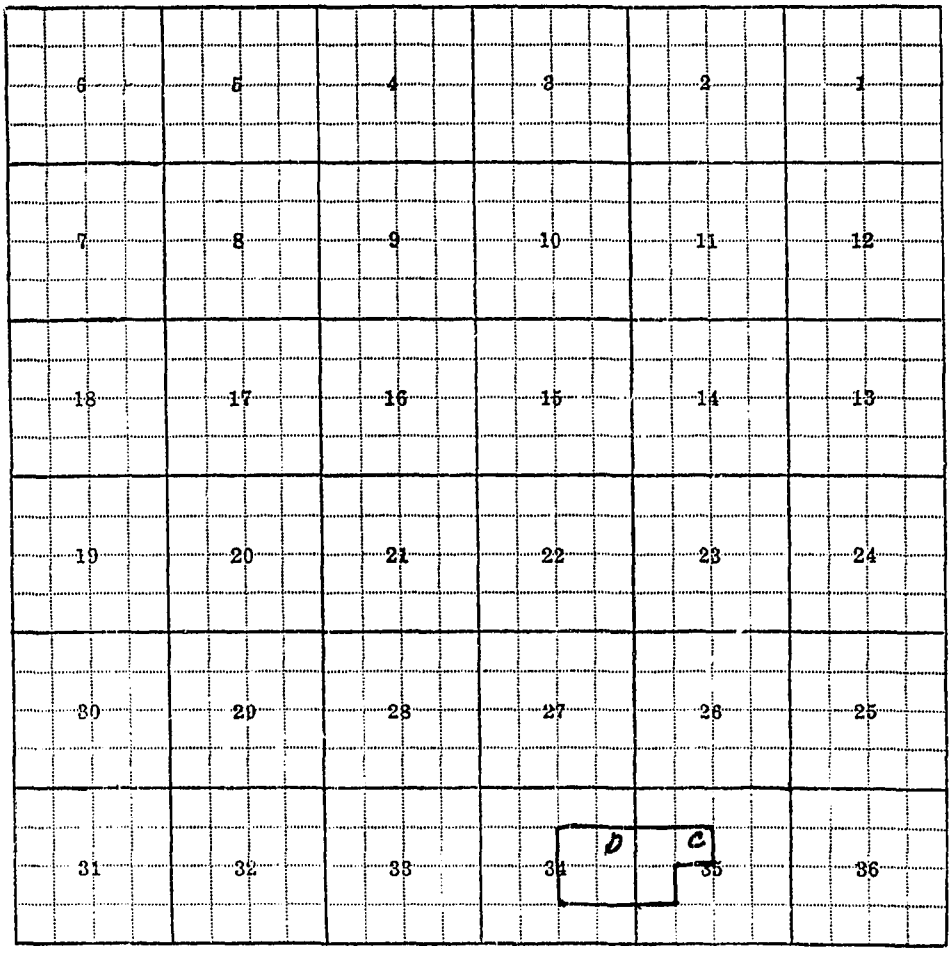
6
5
4
3
2
1
7
8
9
10
11
12
18
17
16
15
14
13
19
20
21
22
23
24
30
29
28
27
26
25
31
32
33
34
D
C
35
36

34-D, 35-C

F-1-A

County Ravalli

STATE OF MONTANA
STATE ENGINEERS OFFICE
Water Resources Survey

T 6N R 20W Plat No. 16

Farm Checked: Date 6-7-57

Photo No. 3P-33

By H. Carpenter & D. Fouliot

Legal Land Owner Anna Marie Rasmussen Address Corvallis, Montana - Rt. #1

Operator Address

Water is deliverd by:— 1. Private System: X 2. Ditch Company; 3. State Project; 4. Federal Project; 5. Irrigation District

If under Ditch Company, Irrigation District, or Government Project, state the number of shares or inches, acre feet, as the case may be in said system

App. No. Decree No.	NAME OF APPROPRIATOR TO WHOM DECREED	NAME OF STREAM	Date App. Date Priority	Miner's Inches	In Use	NAME OF DITCH (Water Delivered By)	No.	R/F	P/G/S	Present Irr. Acres	Irrigable Acres
D-1221	John H. Watts	Willow Creek	6-1-59	120	15						
			6-1-60	104	6	Rasmussen	1	R)		50	0

NOTE: R—Denotes Regular Irrigation. F—Flood Irrigation. P—Water diverted by means of pumping. G—Water diverted by gravity. S—Stored Water.

Condition of System Good Topography Bench River Basin Columbia River, Willow Creek

Adequate Supply: Yes x No Explain

Remarks

Also in: Plat No. Twp. Rge.	Plat No. Twp. Rge.	Plat No. Twp. Rge.
Plat No. Twp. Rge.	Plat No. Twp. Rge.	Plat No. Twp. Rge.

Information From:

Bill Rasmussen

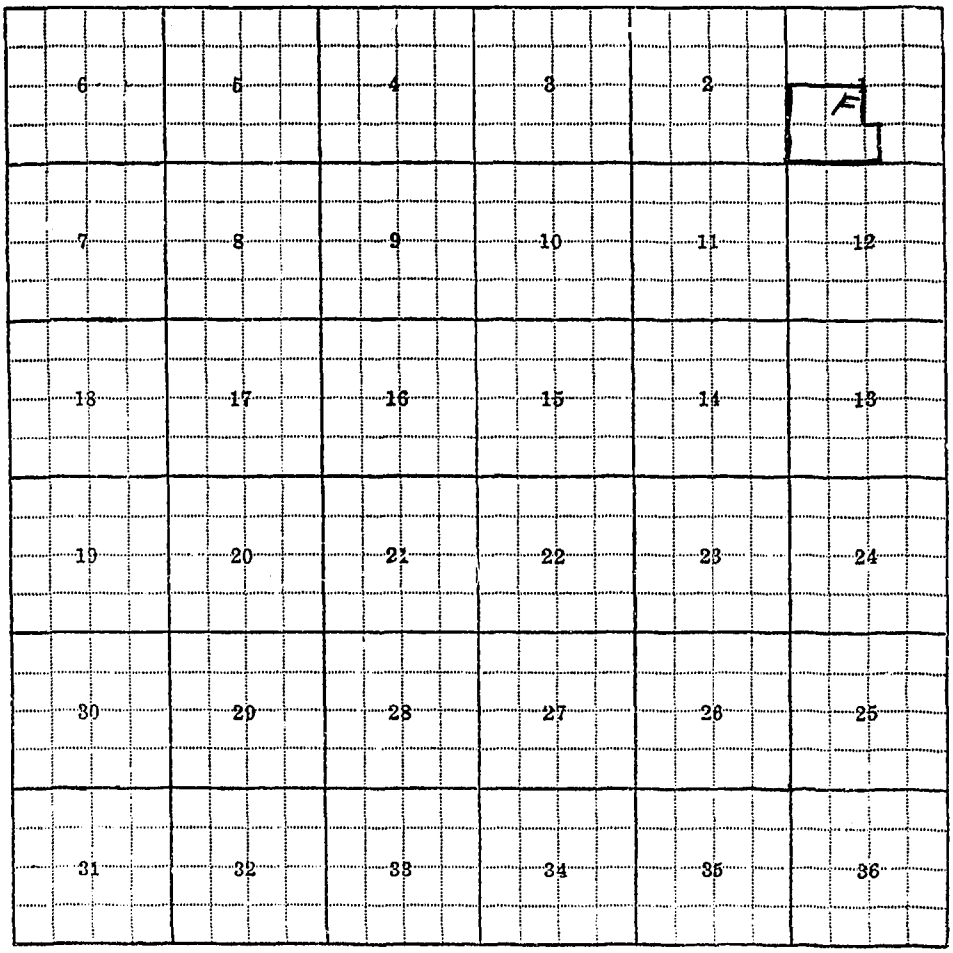
6
5
4
3
2
1
F
7
8
9
10
11
12
18
17
16
15
14
13
19
20
21
22
23
24
30
29
28
27
26
25
31
32
33
34
35
36

1-F

F-1-A

County Ravalli

Farm Checked: Date 6-7-57

By H. Carpenter & D. Pouliot

STATE OF MONTANA
STATE ENGINEERS OFFICE
Water Resources Survey

T 6N R 20W Plat No. 16

Photo No. 3P-33

Legal Land Owner William R. Rasmussen Address Corvallis, Montana - Rt. #1

Operator ..... Address .....

Water is deliverd by:— 1. Private System; k 2. Ditch Company; 3. State Project; 4. Federal Project; 5. Irrigation District

If under Ditch Company, Irrigation District, or Government Project, state the number of shares or inches, acre feet, as the case may be in said system .....

App. No. Decree No.	NAME OF APPROPRIATOR TO WHOM DECREED	NAME OF STREAM	Date App. Date Priority	Miner's Inches	In Use	NAME OF DITCH (Water Delivered By)	No.	R/F	P/G/S	Present Irr. Acres	Irrigable Acres
D-1200	M. M. Humble	Willow Creek	6-1-60	26	20	Rasmussen	1	R		45	0

NOTE: R—Denotes Regular Irrigation. F—Flood Irrigation. P—Water diverted by means of pumping. G—Water diverted by gravity. S—Stored Water.

Condition of System Good Topography Bench River Basin Columbia River, Willow Creek

Adequate Supply: Yes X No Explain .....

Remarks .....

Also in: Plat No. Twp. Rge.	Plat No. Twp. Rge.	Plat No. Twp. Rge.
Plat No. Twp. Rge.	Plat No. Twp. Rge.	Plat No. Twp. Rge.

Information From:

Geo. Gates

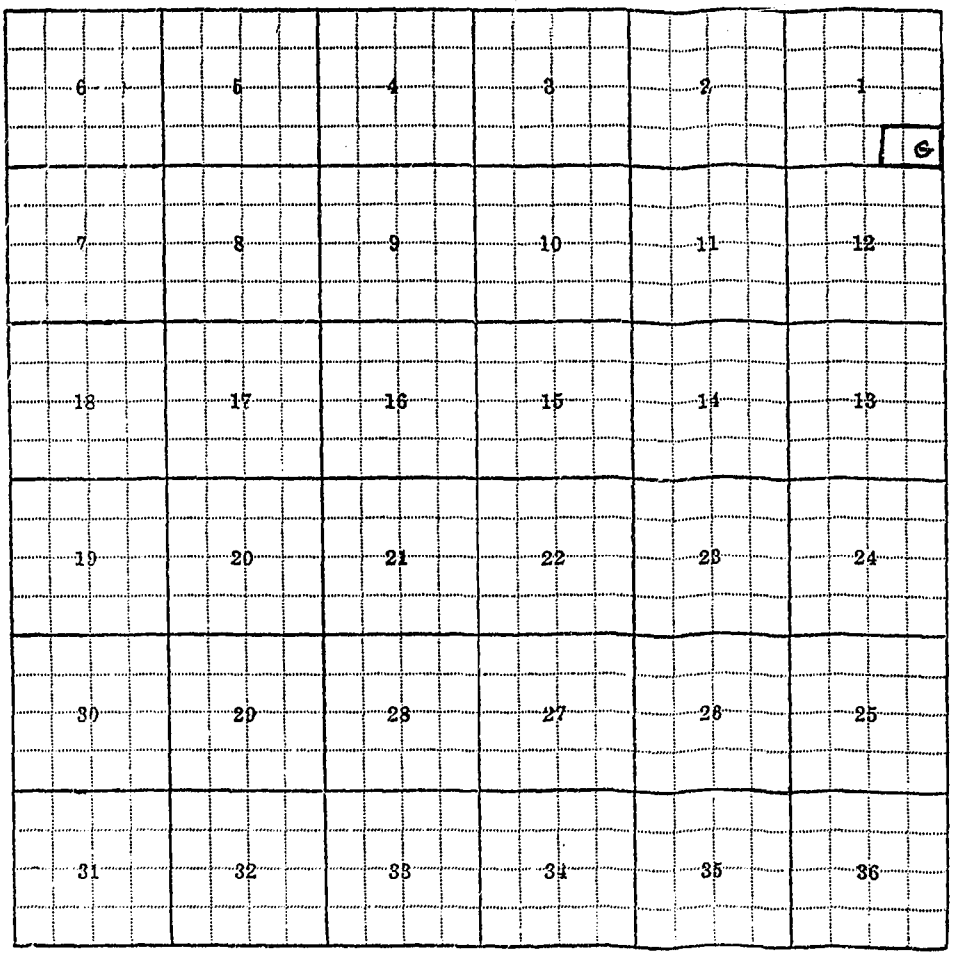
6
5
4
3
2
1
G
7
8
9
10
11
12
18
17
16
15
14
13
19
20
21
22
23
24
30
29
28
27
26
25
31
32
33
34
35
36

1-G

F-1-A

County Ravalli

STATE OF MONTANA
STATE ENGINEERS OFFICE
Water Resources Survey

T. 6N R. 20W Plat No. 16

Farm Checked: Date.....

Photo No.....

By .....

Legal Land Owner Ravalli Farms - SEE FOLLOWING FORMS Address .....

Operator ..... Address .....

Water is deliverd by:— 1. Private System; 2. Ditch Company; 3. State Project; 4. Federal Project; 5. Irrigation District

If under Ditch Company, Irrigation District, or Government Project, state the number of sharos or inches, acre feet, as the case may be in said system .....

App. No. Decree No.	NAME OF APPROPRIATOR TO WHOM DECREED	NAME OF STREAM	Date App. Date Priority	Miner's Inches	In Use	NAME OF DITCH (Water Delivered By)	No.	R/F	P/G/S	Present Irr. Acres	Irrigable Acres
*See Assn.		Bitterroot River				Republican(R.W.U.A.)	3	R		3	0
†See Assn.		Bitterroot River				Hedge (R.W.U.A.)	3	R		760	0
#See Dist.		Rock Creek (Como Lake)				B. R. I. D.	4/5	R		12	0

NOTE: R—Denotes Regular Irrigation. F—Flood Irrigation. P—Water diverted by means of pumping. G—Water diverted by gravity. S—Stored Water.

Condition of System ..... Topography ..... River Basin .....

Adequate Supply: Yes..... No..... Explain .....

Remarks * Ravalli Water Users Association

† Ravalli Water Users Association

Bitterroot Irrigation District

Also in: Plat No.....	Twp.....	Rge.....	Plat No.....	Twp.....	Rge.....	Plat No.....	Twp.....	Rge.....
Plat No.....	Twp.....	Rge.....	Plat No.....	Twp.....	Rge.....	Plat No.....	Twp.....	Rge.....

Information From:

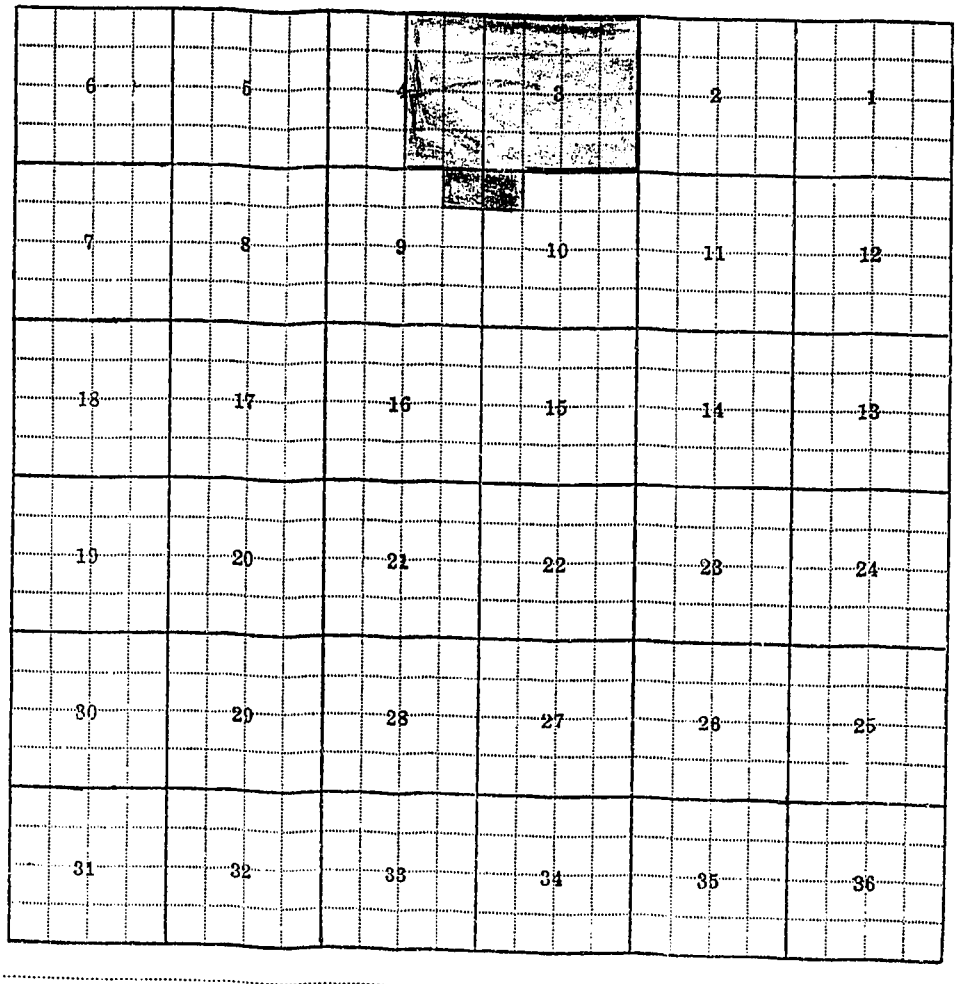
6
5
4
3
2
1
7
8
9
10
11
12
18
17
16
15
14
13
19
20
21
22
23
24
30
29
28
27
26
25
31
32
33
34
35
36

F-1-A

County Ravalli

STATE OF MONTANA
STATE ENGINEERS OFFICE
Water Resources Survey

T 6N R 20W Plat No. 16

Farm Checked: Date 6-26-57

Photo No. 2P-91

By D. Pouliot & Geo. Tate

Legal Land Owner Ravalli Farms - lots pt 6-7-8, Blk 7 M. L. Barr Address

Operator L. C. Adamson Address Corvallis, Montana - Rt. #1

Water is deliverd by:— 1. Private System; 2. Ditch Company; 3. State Project; X 4. Federal Project; 5. Irrigation District

If under Ditch Company, Irrigation District, or Government Project, state the number of shares or inches, acre feet, as the case may be in said system

App. No. Decree No.	NAME OF APPROPRIATOR TO WHOM DECREED	NAME OF STREAM	Date App. Date Priority	Miner's Inches	In Use	NAME OF DITCH (Water Delivered By)	No.	R/F	P/G/S	Present Irr. Acres	Irrigable Acres
*See Assn.		Bitterroot River				Hedge Ditch	3	R		25	0

NOTE: R—Denotes Regular Irrigation. F—Flood Irrigation. P—Water diverted by means of pumping. G—Water diverted by gravity. S—Stored Water.

Condition of System Good Topography Bench River Basin

Adequate Supply: Yes x No. Explain

Remarks *M. L. Barr is signed up for 25 acres under the Ravalli Water Users Association.

Also in: Plat No.	Twp.	Rge.	Plat No.	Twp.	Rge.	Plat No.	Twp.	Rge.
Plat No.	Twp.	Rge.	Plat No.	Twp.	Rge.	Plat No.	Twp.	Rge.

Information From:

Tom Whitehead

F-1-A

County Ravalli

STATE OF MONTANA
STATE ENGINEERS OFFICE
Water Resources Survey

T 6N R 20W Plat No. 16

Farm Checked: Date 6-28-57

Photo No. 2P-90

By D. Pouliot & Geo. Tate

Ravalli Farms - lots 13-14, Blk 3

Legal Land Owner Emrick A. Berko Address Corvallis, Montana - Rt. #1

Operator Same Address

Water is deliverd by:— 1. Private System; 2. Ditch Company; 3. State Project; X 4. Federal Project; 5. Irrigation District

If under Ditch Company, Irrigation District, or Government Project, state the number of shares or inches, acre feet, as the case may be in said system

App. No. Decree No.	NAME OF APPROPRIATOR TO WHOM DECREED	NAME OF STREAM	Date App. Date Priority	Miner's Inches	In Use	NAME OF DITCH (Water Delivered By)	No.	R/F	P/G/S	Present Irr. Acres	Irrigable Acres
*See Assn.		Bitterroot River				Hedge Ditch	3	R		12	0

NOTE: R—Donotes Regular Irrigation. F—Flood Irrigation. P—Water diverted by means of pumping. G—Water diverted by gravity. S—Stored Water.

Condition of System Good Topography Valley River Basin

Adequate Supply: Yes x No Explain

Remarks * Emrick A. Berko is signed up for 12 acres under the Ravalli Water Users Association.

Also in:								
Plat No.	Twp.	Rge.	Plat No.	Twp.	Rge.	Plat No.	Twp.	Rge.
Plat No.	Twp.	Rge.	Plat No.	Twp.	Rge.	Plat No.	Twp.	Rge.

Information From:

Dave Breen

F-1-A

County Ravalli

STATE OF MONTANA
STATE ENGINEERS OFFICE
Water Resources Survey

T. 6N R. 20W Plat No. 16

Farm Checked: Date 6-28-57

Photo No. 2P-165

By D. Pouliot & Geo. Tate

Ravalli Farms - lot 20, Blk 4

Legal Land Owner Richard Carlson Address Corvallis, Montana - Rt. #1

Operator Same Address

Water is deliverd by:— 1. Private System; 2. Ditch Company; 3. State Project; x 4. Federal Project; 5. Irrigation District

If under Ditch Company, Irrigation District, or Government Project, state the number of shares or inches, acre feet, as the case may be in said system

App. No. Decree No.	NAME OF APPROPRIATOR TO WHOM DECREED	NAME OF STREAM	Date App. Date Priority	Miner's Inches	In Use	NAME OF DITCH (Water Delivered By)	No.	R/F	P/G/S	Present Irr. Acres	Irrigable Acres
*See Assn.		Bitterroot River				Hedge Ditch	3	F		10	0

NOTE: R—Denotes Regular Irrigation. F—Flood Irrigation. P—Water diverted by means of pumping. G—Water diverted by gravity. S—Stored Water.

Condition of System Good Topography Bench River Basin

Adequate Supply: Yes x No Explain

Remarks *Richard Carlson is signed up for 30 acres under the Ravalli Water Users Association. Water for 10 acres used on this land.

Also in: Plat No. Twp. Rge.	Plat No. Twp. Rge.	Plat No. Twp. Rge.
Plat No. Twp. Rge.	Plat No. Twp. Rge.	Plat No. Twp. Rge.

Information From:

Dave Breen

F-1-A

County Ravalli

STATE OF MONTANA
STATE ENGINEERS OFFICE
Water Resources Survey

T 6N R 20W Plat No. 16

Farm Checked: Date 6-27-57

Photo No. 2-90

By D. Poulict & Geo. Tate

Legal Land Owner Ravalli Farms - Pt 9-10, Blk 6 Corvallis Cemetery Association Address Corvallis, Montana - Rt. #1

Operator Same Address

Water is deliverd by:— 1. Private System; 2. Ditch Company; 3. State Project; X 4. Federal Project; 5. Irrigation District

If under Ditch Company, Irrigation District, or Government Project, state the number of shares or inches, acre feet, as the case may be in said system

App. No. Decree No.	NAME OF APPROPRIATOR TO WHOM DECREED	NAME OF STREAM	Date App. Date Priority	Miner's Inches	In Use	NAME OF DITCH (Water Delivered By)	No.	R/F	P/G/S	Present Irr. Acres	Irrigable Acres
See Assn.		Bitterroot River				Hedge Ditch	3		Spr.	10	0

NOTE: R—Denotes Regular Irrigation. F—Flood Irrigation. P—Water diverted by means of pumping. G—Water diverted by gravity. S—Stored Water.

Condition of System Good Topography Bench River Basin

Adequate Supply: Yes x No Explain

Remarks Gets Hedge water via Baptiste Creek (Pine Gulch).

* Corvallis Cemetery Association is signed up for the minimum acres under the Ravalli Water Users Association.

Also in: Plat No. Twp. Rge.	Plat No. Twp. Rge.	Plat No. Twp. Rge.
Plat No. Twp. Rge.	Plat No. Twp. Rge.	Plat No. Twp. Rge.

Information From:
Field Survey & Mr. Flugstad

F-1-F

County Ravalli

STATE OF MONTANA
STATE ENGINEERS OFFICE
Water Resources Survey

T 6N R 20W Plat No 16

Farm Checked: Date 6-26-57

Photo No 2P-90

By D. Poulin & Geo. Tate

Ravalli Farms - lots 5-6, 12 Blk 6

Legal Land Owner Frank & Katherine Dilger Address Corvallis, Montana - Rt. #1

Operator Same Address

Water is deliverd by:— 1. Private System; 2. Ditch Company; 3. State Project; x 4. Federal Project; 5. Irrigation District

If under Ditch Company, Irrigation District, or Government Project, state the number of shares or inches, acre feet, as the case may be in said system

App. No. Decree No.	NAME OF APPROPRIATOR TO WHOM DECREED	NAME OF STREAM	Date App. Date Priority	Miner's Inches	In Use	NAME OF DITCH (Water Delivered By)	No.	R/F	P/G/S	Present Irr. Acres	Irrigable Acres
*See Assn.		Bitterroot River				Hedge Ditch	3	R		30	0

NOTE: R—Denotes Regular Irrigation. F—Flood Irrigation. P—Water diverted by means of pumping. G—Water diverted by gravity. S—Stored Water.

Condition of System Good Topography Bench River Basin

Adequate Supply: Yes x No Explain

Remarks *Frank Dilger is signed up for 30 acres under the Ravalli Water Users Association.

Also in:								
Plat No	Twp	Rge	Plat No	Twp	Rge	Plat No	Twp	Rge
Plat No	Twp	Rge	Plat No	Twp	Rge	Plat No	Twp	Rge

Information From:
Field Survey

F-1-A

County Ravalli

STATE OF MONTANA
STATE ENGINEERS OFFICE
Water Resources Survey

T. 6N R. 20W Plat No. 16

Farm Checked: Date 6-27-57

Photo No. 2P-165

By D. Pouliot & Geo. Tate

Ravalli Farms - Lots 17-19, 21-24, Blk 4

Legal Land Owner Maurice & Dora Helleron Address Corvallis, Montana - Rt. #1

Operator Same Address

Water is deliverd by:— 1. Private System; 2. Ditch Company; 3. State Project; X 4. Federal Project; 5. Irrigation District

If under Ditch Company, Irrigation District, or Government Project, state the number of shares or inches, acre feet, as the case may be in said system

App. No. Decree No.	NAME OF APPROPRIATOR TO WHOM DECREED	NAME OF STREAM	Date App. Date Priority	Miner's Inches	In Use	NAME OF DITCH (Water Delivered By)	No.	R/F	P/G/S	Present Irr. Acres	Irrigable Acres
*See Ass'n.		Bitterroot River				Hedge Ditch	3	R		67.5	0

NOTE: R—Denotes Regular Irrigation. F—Flood Irrigation. P—Water diverted by means of pumping. G—Water diverted by gravity. S—Stored Water.

Condition of System Good Topography Bench River Basin

Adequate Supply: Yes x No Explain

Remarks * Maurice Holloran is signed up for 67.5 acres under the Ravalli Water Users Association.

Also in:								
Plat No. 13	Twp. 7N	Rge. 20W	Plat No.	Twp.	Rge.	Plat No.	Twp.	Rge.
Plat No.	Twp.	Rge.	Plat No.	Twp.	Rge.	Plat No.	Twp.	Rge.

Information From:
Tom Whitehead

F-1-A

County Ravalli

STATE OF MONTANA
STATE ENGINEERS OFFICE
Water Resources Survey

T. 6N R. 20W Plat No. 16

Farm Checked: Date 6-28-57

Photo No. 2P-165

By D. Pouliot & Geo. Tate

Ravalli Farms - lots 1-2-pt 3, Blk 4

Legal Land Owner Ine Hull Address

Operator L. C. Hull Address Corvallis, Montana - Rt. #1

Water is deliverd by:— 1. Private System; 2. Ditch Company; 3. State Project; X 4. Federal Project; 5. Irrigation District

If under Ditch Company, Irrigation District, or Government Project, state the number of shares or inches, acre feet, as the case may be in said system

App. No. Decree No.	NAME OF APPROPRIATOR TO WHOM DECREED	NAME OF STREAM	Date App. Date Priority	Miner's Inches	In Use	NAME OF DITCH (Water Delivered By)	No.	R/F	P/G/S	Present Irr. Acres	Irriga Acr
*See Assn.		Bitterroot River				Hedge Ditch	3	F		5	

NOTE: R—Denotes Regular Irrigation. F—Flood Irrigation. P—Water diverted by means of pumping. G—Water diverted by gravity. S—Stored Water.

Condition of System Good Topography Bench River Basin

Adequate Supply: Yes X No Explain

Remarks * L. C. Hull is signed up for 20 acres under the Ravalli Water Users Association.

Also in: Plat No. 13 Twp. 7N Rge. 20W	Plat No. Twp. Rge.	Plat No. Twp. Rge.
Plat No. Twp. Rge.	Plat No. Twp. Rge.	Plat No. Twp. Rge.

Information From:

Dave Breen

F-1-A

County Ravalli

STATE OF MONTANA
STATE ENGINEERS OFFICE
Water Resources Survey

T 6N R 20W Plat No. 16

Farm Checked: Date 7-10-57

Photo No. 2P-165

By D. Pouliot & H. Carpenter
Ravalli Farms - lots 5-8; 21-24, Blk 5

Legal Land Owner John & Jennie Kalberer Address

Operator Pete A. Verbitsky - Buying Address Corvallis, Montana - Rt. #1

Water is deliverd by:— 1. Private System; 2. Ditch Company; 3. State Project; X 4. Federal Project; 5. Irrigation District

If under Ditch Company, Irrigation District, or Government Project, state the number of shares or inches, acre feet, as the case may be in said system

App. No. Decree No.	NAME OF APPROPRIATOR TO WHOM DECREED	NAME OF STREAM	Date App. Date Priority	Miner's Inches	In Use	NAME OF DITCH (Water Delivered By)	No.	R/F	P/G/S	Present Irr. Acres	Irrigable Acres
See Assn.		Bitterroot River				Hedge Ditch	3	R		59.75	0

NOTE: R—Denotes Regular Irrigation. F—Flood Irrigation. P—Water diverted by means of pumping. G—Water diverted by gravity. S—Stored Water.

Condition of System Good Topography Bench River Basin

Adequate Supply: Yes x No Explain

Remarks * Pete A. Verbitsky is signed up for 59.75 acres under the Ravalli Water User's Association

Also in: Plat No.	Twp.	Rge.	Plat No.	Twp.	Rge.	Plat No.	Twp.	Rge.
Plat No.	Twp.	Rge.	Plat No.	Twp.	Rge.	Plat No.	Twp.	Rge.

Information From:

Tom Whitehead

F-1-A

County Ravalli

STATE OF MONTANA
STATE ENGINEERS OFFICE
Water Resources Survey

T 6N R 20W Plat No 16

Farm Checked: Date 6-27-57

Photo No 2P-165

By D. Poulint & Geo. Tate

Ravalli Farms - lots 11-16, Blk 5

Legal Land Owner Rex & Lillian Kildow Address Corvallis, Montana - Rt. #1

Operator Same Address

Water is deliverd by:— 1. Private System; 2. Ditch Company; 3. State Project; × 4. Federal Project; 5. Irrigation District

If under Ditch Company, Irrigation District, or Government Project, state the number of shares or inches, acre feet, as the case may be in said system

App. No. Decree No.	NAME OF APPROPRIATOR TO WHOM DECREED	NAME OF STREAM	Date App. Date Priority	Miner's Inches	In Use	NAME OF DITCH (Water Delivered By)	No.	R/F	P/G/S	Present Irr. Acres	Irrigable Acres
*See Assn.		Bitterroot River				Hedge Ditch	3	R		60	0

NOTE: R--Denotes Regular Irrigation. F—Flood Irrigation. P—Water diverted by means of pumping. G—Water diverted by gravity. S—Stored Water.

Condition of System Good Topography Ranch River Basin

Adequate Supply: Yes x No Explain

Remarks * Kildow & Sons are signed up for 60 acres under the Ravalli Water Users Association.

Also in: Plat No. Twp. Rge.	Plat No. Twp. Rge.	Plat No. Twp. Rge.
Plat No. Twp. Rge.	Plat No. Twp. Rge.	Plat No. Twp Rge.

Information From:

Tom Whitehead

F-1-A

County Ravalli

STATE OF MONTANA
STATE ENGINEERS OFFICE
Water Resources Survey

T. 6N R. 20W Plat No. 16

Farm Checked: Date 6-27-57

Photo No. 2P-90

By D. Pouliot & Geo. Tate

Ravalli Farms - lots 1-3, 7-8, Blk 6

Legal Land Owner Webb & Ethel Koch Address Corvallis, Montana - Rt. #1

Operator Same Address

Water is deliverd by:— 1. Private System; 2. Ditch Company; 3. State Project; × 4. Federal Project; 5. Irrigation District

If under Ditch Company, Irrigation District, or Government Project, state the number of shares or inches, acre feet, as the case may be in said system

App. No. Decree No.	NAME OF APPROPRIATOR TO WHOM DECREED	NAME OF STREAM	Date App. Date Priority	Miner's Inches	In Use	NAME OF DITCH (Water Delivered By)	No.	R/F	P/G/S	Present Irr. Acres	Irrigable Acres
*See Assn.		Bitterroot River				Hedge Ditch	3	R		50	0

NOTE: R—Denotes Regular Irrigation. F—Flood Irrigation. P—Water diverted by means of pumping. G—Water diverted by gravity. S—Stored Water.

Condition of System Good Topography Bench River Basin

Adequate Supply: Yes x No Explain

Remarks* Webb & Ethel Koch are signed up for 50 acres under the Ravalli Water Users Association.

Also in: Plat No. Twp. Rge.	Plat No. Twp. Rge.	Plat No. Twp. Rge.
Plat No. Twp. Rge.	Plat No. Twp. Rge.	Plat No. Twp. Rge.

Information From:

Tom Whitehead

F-1-A

County Ravalli

STATE OF MONTANA
STATE ENGINEERS OFFICE
Water Resources Survey

T 6N R 20W Plat No 16

Farm Checked: Date 6-27-57

Photo No 2P-165; 2P-90

By D. Pouliot & Geo. Tate

Ravalli Farms - lots 1, Blk 3; 9-12, Blk 4; 1-4, Blk 5

Legal Land Owner Herman Legreid

Address Corvallis, Montana - Rt. #1

Operator Same

Address

Water is deliverd by:— 1. Private System; 2. Ditch Company; 3. State Project; X 4. Federal Project; 5. Irrigation District

If under Ditch Company, Irrigation District, or Government Project, state the number of shares or inches, acre feet, as the case may be in said system

App. No. Decree No.	NAME OF APPROPRIATOR TO WHOM DECREED	NAME OF STREAM	Date App. Date Priority	Miner's Inches	In Use	NAME OF DITCH (Water Delivered By)	No.	R/F	P/G/S	Present Irr. Acres	Irrigable Acres
*See Assn.		Bitterroot River				Hedge Ditch	3	R		77.25	0

NOTE: R—Denotes Regular Irrigation. F—Flood Irrigation. P—Water diverted by means of pumping. G—Water diverted by gravity. S—Stored Water.

Condition of System Good Topography Bench River Basin

Adequate Supply: Yes.... x.... No..... Explain

Remarks * H. N. Legreid is signed up for 77.25 acres under the Ravalli Water Users Association.

Also in: Plat No..... Twp..... Rge.....	Plat No..... Twp..... Rge.....	Plat No..... Twp..... Rge.....
Plat No..... Twp..... Rge.....	Plat No..... Twp..... Rge.....	Plat No..... Twp..... Rge.....

Information From:
Tom Whitehead

F-1-A

County Ravalli

STATE OF MONTANA
STATE ENGINEERS OFFICE
Water Resources Survey

T 6N R 20W Plat No. 16

Farm Checked: Date 6-28-57

Photo No. 2P-90

By D. Pouliot & Geo. Tate

Ravalli Farms - lots 15-16, Blk 3

Legal Land Owner Herman Legreid, Christine Barnes & Constance Rocket Address

Operator H. Legreid Address Corvallis, Montana - Rt. #1

Water is deliverd by:— 1. Private System; 2. Ditch Company; 3. State Project X 4. Federal Project; 5. Irrigation District

If under Ditch Company, Irrigation District, or Government Project state the number of shares or inches, acre feet as the case may be in said system

App. No. Decree No.	NAME OF APPROPRIATOR TO WHOM DECREED	NAME OF STREAM	Date App. Date Priority	Miner's Inches	In Use	NAME OF DITCH (Water Delivered By)	No.	R/F	P/G/S	Present Irr. Acres	Irrigable Acres
See Assn.		Bitterroot River				Hedge Ditch	3	R		20	0

NOTE: R—Denotes Regular Irrigation. F—Flood Irrigation. P—Water diverted by means of pumping. G—Water diverted by gravity. S—Stored Water.

Condition of System Good Topography Bench River Basin

Adequate Supply: Yes x No Explain

Remarks * H. N. Legreid is signed up for 77.25 acres under the Ravalli Water Users Association.

Also in: Plat No.	Twp.	Rge.	Plat No.	Twp.	Rge.	Plat No.	Twp.	Rge.
Plat No.	Twp.	Rge.	Plat No.	Twp.	Rge.	Plat No.	Twp.	Rge.

Information From:
Dave Breen

F-1-A

County Ravalli

STATE OF MONTANA
STATE ENGINEERS OFFICE
Water Resources Survey

T. 6N R. 20W Plat No. 16

Farm Checked: Date 6-28-57

Photo No. 2P-90

By D. Pouliot & Geo. Tate

Ravalli Farms - lots 5, 9-12, Blk 3; 16 Blk 6

Legal Land Owner A. J. & Ora Lensing Address Corvallis, Montana - Rt. #1

Operator Same Address

Water is deliverd by:— 1. Private System; 2. Ditch Company; 3. State Project; X 4. Federal Project; 5. Irrigation District

If under Ditch Company, Irrigation District, or Government Project, state the number of shares or inches, acre feet, as the case may be in said system

App. No. Decree No.	NAME OF APPROPRIATOR TO WHOM DECREED	NAME OF STREAM	Date App. Date Priority	Miner's Inches	In Use	NAME OF DITCH (Water Delivered By)	No.	R/F	P/G/S	Present Irr. Acres	Irrigable Acres
*See Assn.		Bitterroot River				Hedge Ditch	3	R		43	0

NOTE: R—Denotes Regular Irrigation. F—Flood Irrigation. P—Water diverted by means of pumping. G—Water diverted by gravity. S—Stored Water.

Condition of System Good Topography Valley River Basin

Adequate Supply: Yes x No Explain

Remarks * A. J. Lensing is signed up for 60 acres under the Ravalli Water Users Association.

Also in: Plat No. Twp. Rge.	Plat No. Twp. Rge.	Plat No. Twp. Rge.
Plat No. Twp. Rge.	Plat No. Twp. Rge.	Plat No. Twp. Rge.

Information From:

Dave Breen

F-1-A

County Ravalli

STATE OF MONTANA
STATE ENGINEERS OFFICE
Water Resources Survey

T 6N R 20W Plat No 16

Farm Checked: Date 6-27-57

Photo No 2P-90

By D. Pouliot & Geo. Tate

Ravalli Farms - lot 4, Blk 6

Legal Land Owner Howard & Helen Marsh Address Corvallis, Montana - Rt. #1

Operator Same Address

Water is deliverd by:— 1. Private System; 2. Ditch Company; 3. State Project; X 4. Federal Project; 5. Irrigation District

If under Ditch Company, Irrigation District, or Government Project, state the number of shares or inches, acre feet, as the case may be in said system

App. No. Decree No.	NAME OF APPROPRIATOR TO WHOM DECREED	NAME OF STREAM	Date App. Date Priority	Miner's Inches	In Use	NAME OF DITCH (Water Delivered By)	No.	R/F	P/G/S	Present Irr. Acres	Irrigable Acres
*See Assn.		Bitterroot River				Hedge Ditch	3	R		10	0

NOTE: R—Denotes Regular Irrigation. F—Flood Irrigation. P—Water diverted by means of pumping. G—Water diverted by gravity. S—Stored Water.

Condition of System Good Topography Bench River Basin

Adequate Supply: Yes x No Explain

Remarks *Howard Marsh is signed up for 10 acres under the Ravalli Water Users Association.

Also in: Plat No Twp Rge | Plat No Twp Rge | Plat No Twp Rge
Plat No Twp Rge | Plat No Twp Rge | Plat No Twp Rge

Information From:
Tom Whitehead

F-1-A

County Ravalli

STATE OF MONTANA
STATE ENGINEERS OFFICE
Water Resources Survey

T. 6N R. 20W Plat No. 16

Farm Checked: Date 6-28-57

Photo No. 2P-165

By D. Pouliot & Geo. Tate

Ravalli Farms - lots 6-8, Blk 4

Legal Land Owner William & Maude Marsh Address Corvallis, Montana - Rt. #1

Operator Same Address

Water is deliverd by:— 1. Private System; 2. Ditch Company; 3. State Project; x 4. Federal Project; 5. Irrigation District

If under Ditch Company, Irrigation District, or Government Project, state the number of shares or inches, acre feet, as the case may be in said system

App. No. Decree No.	NAME OF APPROPRIATOR TO WHOM DECREED	NAME OF STREAM	Date App. Date Priority	Miner's Inches	In Use	NAME OF DITCH (Water Delivered By)	No.	R/F	P/G/S	Present Irr. Acres	Irrigable Acres
SeeAssn.		Bitterroot River				Hedge Ditch	3	R		30	0

NOTE: R—Denotes Regular Irrigation. F—Flood Irrigation. P—Water diverted by means of pumping. G—Water diverted by gravity. S—Stored Water.

Condition of System Good Topography Bench River Basin

Adequate Supply: Yes x No Explain

Remarks William Marsh is signed up for 37 acres under the Ravalli Water Users Association.
Also in Ravalli Farm

Also in: Plat No. 13 Twp. 7N Rge. 20W	Plat No. Twp. Rge.	Plat No. Twp. Rge.
Plat No. Twp. Rge.	Plat No. Twp. Rge.	Plat No. Twp. Rge.

Information From:

Field Survey

F-1-A

County Ravalli

STATE OF MONTANA

STATE ENGINEERS OFFICE

Water Resources Survey

T. 6N R. 20W Plat No. 16

Farm Checked: Date 6-27-57

Photo No. 2P-165

By D. Pouliot & Geo. Tate

Ravalli Farms - lots 15-16, Blk 4; 9-10, Blk 5

Legal Land Owner Ernest & Virginia Matthews Address

Operator Wade Nelson Address Corvallis, Montana, Rt. #1

Water is deliverd by:— 1. Private System; 2. Ditch Company; 3. State Project; X 4. Federal Project; 5. Irrigation District

If under Ditch Company, Irrigation District, or Government Project, state the number of shares or inches, acre feet, as the case may be in said system

App. No. Decree No.	NAME OF APPROPRIATOR TO WHOM DECREED	NAME OF STREAM	Date App. Date Priority	Miner's Inches	In Use	NAME OF DITCH (Water Delivered By)	No.	R/F	P/G/S	Present Irr. Acres	Irrigable Acres
*See Assn.		Bitterroot River				Hedge Ditch	3			40	0

NOTE: R—Denotes Regular Irrigation. F—Flood Irrigation. P—Water diverted by means of pumping. G—Water diverted by gravity. S—Stored Water.

Condition of System Good Topography Bench River Basin

Adequate Supply: Yes x No Explain

Remarks * Wade Nelson is signed up for 40 acres under the Ravalli Water Users Association.

Also in:								
Plat No.	Twp.	Rge.	Plat No.	Twp.	Rge.	Plat No.	Twp.	Rge.
Plat No.	Twp.	Rge.	Plat No.	Twp.	Rge.	Plat No.	Twp.	Rge.

Information From:

Tom Whitehead

F-1-A

County Ravalli

STATE OF MONTANA
STATE ENGINEERS OFFICE
Water Resources Survey

T. 6N R. 20W Plat No. 16

Farm Checked: Date 6-28-57

Photo No. 2P-90

By D. Pouliot & Geo. Tate

Legal Land Owner Ravalli Farms - Lots 6-8, Blk 3 Geraldine McDonald, Mary Butzerin, Roberta Hart Address

Operator Ed Hopkins Address Corvallis, Montana - Rt. #1

Water is deliverd by:— 1. Private System; 2. Ditch Company; 3. State Project; X 4. Federal Project; 5. Irrigation District

If under Ditch Company, Irrigation District, or Government Project, state the number of shares or inches, acre feet, as the case may be in said system

App. No. Decree No.	NAME OF APPROPRIATOR TO WHOM DECREED	NAME OF STREAM	Date App. Date Priority	Miner's Inches	In Use	NAME OF DITC (Water Delivered by)	No.	R/F	P/G/S	Present Irr. Acres	Irrigable Acres
See Assn.		Bitterroot River				Hedge Ditch	3	R		15	0

NOTE: R—Denotes Regular Irrigation. F—Flood Irrigation. P—Water diverted by means of pumping. G—Water diverted by gravity. S—Stored Water.

Condition of System Good Topography Valle River Basin

Adequate Supply: Yes x No Explain

Remarks * Ed Hopkins is signed up for 15 acres under the Ravalli Water Users Association + 60 miner's inches continuous flow (Free Water) under the Ravalli Water Users Association.

Also in: Plat No. 16 Twp. 6N Rge. 20W	Plat No. Twp. Rge.	Plat No. Twp. Rge.
Plat No. Twp. Rge.	Plat No. Twp. Rge.	Plat No. Twp. Rge.

Information From:
Ed Hopkins

F-1-A

County Ravalli

STATE OF MONTANA
STATE ENGINEERS OFFICE
Water Resources Survey

T. 6N R. 20W Plat No. 16

Farm Checked: Date 6-28-57

Photo No. 2P-165

By D. Poulint & Geo. Tate

Ravalli Farms - lots 17-20, Blk 5

Legal Land Owner Fred & Mabel Peterson Address Corvallis, Montana - Rt. #1

Operator Same Address

Water is deliverd by:— 1. Private System; 2. Ditch Company; 3. State Project; X 4. Federal Project; 5. Irrigation District

If under Ditch Company, Irrigation District, or Government Project, state the number of shares or inches, acre feet, as the case may be in said system

App. No. Decree No.	NAME OF APPROPRIATOR TO WHOM DECREED	NAME OF STREAM	Date App. Date Priority	Miner's Inches	In Use	NAME OF DITCH (Water Delivered By)	No.	R/F	P/G/S	Present Irr. Acres	Irrigable Acres
* See Assn.		Bitterroot River				Hedge Ditch	3	R		30	0

NOTE: R—Denotes Regular Irrigation. F—Flood Irrigation. P—Water diverted by means of pumping. G—Water diverted by gravity. S—Stored Water.

Condition of System Good Topography Bench River Basin

Adequate Supply: Yes x No Explain

Remarks * Fred Peterson is signed up for 40 acres under the Ravalli Water Users Association.

Also in: Plat No. Twp. Rge.	Plat No. Twp. Rge.	Plat No. Twp. Rge.
Plat No. Twp. Rge.	Plat No. Twp. Rge.	Plat No. Twp. Rge.

Information From:
Dave Breen

F-1-A

County Ravalli

STATE OF MONTANA
STATE ENGINEERS OFFICE
Water Resources Survey

T 6N R 20W Plat No.

Farm Checked: Date 6-28-57

Photo No. 2P-165

By D. Pouliot & Geo. Tate

Ravalli Farms - lot 13-14, Blk 4

Legal Land Owner Glenn & Amanda Scott Address

Operator Richard Carlson Address Corvallis, Montana - Rt. #1

Water is deliverd by:— 1. Private System; 2. Ditch Company; 3. State Project; X 4. Federal Project; 5. Irrigation District

If under Ditch Company, Irrigation District, or Government Project, state the number of shares or inches, acre foot, as the case may be in said system

App. No. Decree No.	NAME OF APPROPRIATOR TO WHOM DECREED	NAME OF STREAM	Date App. Date Priority	Miner's Inches	In Use	NAME OF DITCH (Water Delivered By)	No.	R/F	P/G/S	Present Irr. Acres	I
*See Assn.		Bitterroot River				Hedge Ditch	3	R		20	

NOTE: R—Denotes Regular Irrigation. F—Flood Irrigation. P—Water diverted by means of pumping. G—Water diverted by gravity. S—Stored Water.

Condition of System Good Topography Bench River Basin

Adequate Supply: Yes X No Explain

Remarks * Richard Carlson is signed up for 20 acres under the Ravalli Water Users Association. Water for 20 acres used on this land.

Also in: Plat No. Twp. Rge.	Plat No. Twp. Rge.	Plat No. Twp. Rge.
Plat No. Twp. Rge.	Plat No. Twp. Rge.	Plat No. Twp. Rge.

Information From:
Tom Whitehead

F-1-A

County Ravalli

STATE OF MONTANA
STATE ENGINEERS OFFICE
Water Resources Survey

T. 6N R. 20W Plat No. 16

Farm Checked: Date 6-27-57

Photo No. 2P-165

By D. Pouliot & Geo. Tate

Ravalli Farms - lot pt 3-5, Blk 4; lot 4, Blk 4

Legal Land Owner Guy & Ivan Sickles Address Corvallis, Montana - Rt. #1

Operator Same Address

Water is deliverd by:— 1. Private System; 2. Ditch Company; 3. State Project; X 4. Federal Project; 5. Irrigation District

If under Ditch Company, Irrigation District, or Government Project, state the number of shares or inches, acre feet, as the case may be in said system

App. No. Decree No.	NAME OF APPROPRIATOR TO WHOM DECREED	NAME OF STREAM	Date App. Date Priority	Miner's Inches	In Use	NAME OF DITCH (Water Delivered By)	No.	R/F	P/G/S	Present Irr. Acres	Irrigable Acres
*See Assn.		Bitterroot River				Hedge Ditch	3			29	0

NOTE: R—Denotes Regular Irrigation. F—Flood Irrigation. P—Water diverted by means of pumping. G—Water diverted by gravity. S—Stored Water.

Condition of System Good Topography Bench River Basin

Adequate Supply: Yes x No Explain

Remarks *Guy Sickles is signed up for 29 acres under the Ravalli Water Users Association.

Also in: Plat No.	Twp.	Rge.	Plat No.	Twp.	Rge.	Plat No.	Twp.	Rge.
Plat No.	Twp.	Rge.	Plat No.	Twp.	Rge.	Plat No.	Twp.	Rge.

Information From:

Tom Whitehead

F-1-A

County Ravalli

STATE OF MONTANA
STATE ENGINEERS OFFICE
Water Resources Survey

T 6N R 20W Plat No. 16

Farm Checked: Date 6-26-57

Photo No. 2P-91: 2P-164

By D. Pouliot & Geo. Tate

Ravalli Farms - lots pt 9, pt 10-11, 13-15, Blk 6; Blk 7

Legal Land Owner Archibald & Irene Stewart Address

Operator L. C. Adamson Address Corvallis, Montana - Rt. #1

Water is deliverd by:— 1. Private System; 2. Ditch Company; 3. State Project; 4. Federal Project; x 5. Irrigation District x

If under Ditch Company, Irrigation District, or Government Project, state the number of shares or inches, acre feet, as the case may be in said system

App. No. Decree No.	NAME OF APPROPRIATOR TO WHOM DECREED	NAME OF STREAM	Date App. Date Priority	Miner's Inches	In Use	NAME OF DITCH (Water Delivered By)	No.	R/F	P/G/S	Present Irr. Acres	Irrigable Acres
**D-150	W. P. Gilmore	Bitterroot River	7-10-02	160	80	Hedge Ditch	3	R		80	0
*See											
Dist.		Rock Creek, Como Lake				B. R. I. D.	4/5	R		12	0

NOTE: R—Denotes Regular Irrigation. F—Flood Irrigation. P—Water diverted by means of pumping. G—Water diverted by gravity. S—Stored Water.

Condition of System Good Topography Bench River Basin

Adequate Supply: Yes x No Explain

Remarks ** L. C. Adamson is signed up for 105 acres under the Ravalli Water Users Association, Under Hedge Ditch.

* Archibald & Irene Stewart are signed up for 12 acres under the Bitterroot Irrigation District.

Also in: Plat No. Twp. Rge.	Plat No. Twp. Rge.	Plat No. Twp. Rge.
Plat No. Twp. Rge.	Plat No. Twp. Rge.	Plat No. Twp. Rge.

Information From:

Field Survey & Tom Whitehead

F-1-A

County Ravalli

STATE OF MONTANA
STATE ENGINEERS OFFICE
Water Resources Survey

T. 6N R. 20W Plat No. 16

Farm Checked: Date 6-27-57

Photo No. 2P-90

By D. Poulsot & Geo. Tate

Legal Land Owner Ravalli Farms - lots 2-4, Blk 3 Harry & Pauline Tintzman Address Corvallis, Montana - Rt. #1

Operator Same Address

Water is deliverd by:— 1. Private System; 2. Ditch Company; 3. State Project; X 4. Federal Project; 5. Irrigation District

If under Ditch Company, Irrigation District, or Government Project, state the number of shares or inches, acre feet, as the case may be in said system

App. No. Decree No.	NAME OF APPROPRIATOR TO WHOM DECREED	NAME OF STREAM	Date App. Date Priority	Miner's Inches	In Use	NAME OF DITCH (Water Delivered By)	No.	R/F	P/G/S	Present Irr. Acres	Irrigable Acres
*See Assn.		Bitterroot River				Hedge Ditch	3	R		30	0

NOTE: R—Denotes Regular Irrigation. F—Flood Irrigation. P—Water diverted by means of pumping. G—Water diverted by gravity. S—Stored Water.

Condition of System Good Topography Bench River Basin

Adequate Supply: Yes x No Explain

Remarks * Harry Tintzman is signed up for 30 acres under the Ravalli Water Users Association.

Also in: Plat No. Twp. Rge.	Plat No. Twp. Rge.	Plat No. Twp. Rge.
Plat No. Twp. Rge.	Plat No. Twp. Rge.	Plat No. Twp. Rge.

Information From:

Tom Whitehead

F-1-A

County Ravalli

STATE OF MONTANA
STATE ENGINEERS OFFICE
Water Resources Survey

T. 6N R. 20W Plat No. 16

Farm Checked: Date 7-25-57

Photo No. 2P-32

By Dave Pouliot

Legal Land Owner Anna Read, Anna Gurrad & Jesse Anderson Address

Operator Jesse Anderson Address Hamilton, Montana

Water is deliverd by:— 1. Private System; 2. Ditch Company; X 3. State Project; 4. Federal Project; 5. Irrigation District

If under Ditch Company, Irrigation District, or Government Project, state the number of shares or inches, acre feet, as the case may be in said system

App. No. Decree No.	NAME OF APPROPRIATOR TO WHOM DECREED	NAME OF STREAM	Date App. Date Priority	Miner's Inches	In Use	NAME OF DITCH (Water Delivered By)	No.	R/F	P/G/S	Present Irr. Acres	Irrigable Acres
D-145	Corvallis Canal &										
	Water Company	Bitterroot River	1-1-71	5000	1-7/8						
					shs.	Corvallis Canal	2	R		75	0

NOTE: R—Denotes Regular Irrigation. F—Flood Irrigation. P—Water diverted by means of pumping. G—Water diverted by gravity. S—Stored Water.

Condition of System Good Topography Valley River Basin Columbia River, Bitterroot River

Adequate Supply: Yes x No Explain

Remarks Mrs. Anna Read is signed up for 1-7/8 shares under the Corvallis Canal & Water Company.

Also in: Plat No. Twp. Rge.	Plat No. Twp. Rge.	Plat No. Twp. Rge.
Plat No. Twp. Rge.	Plat No. Twp. Rge.	Plat No. Twp. Rge.

Information From:
Mr. Linster

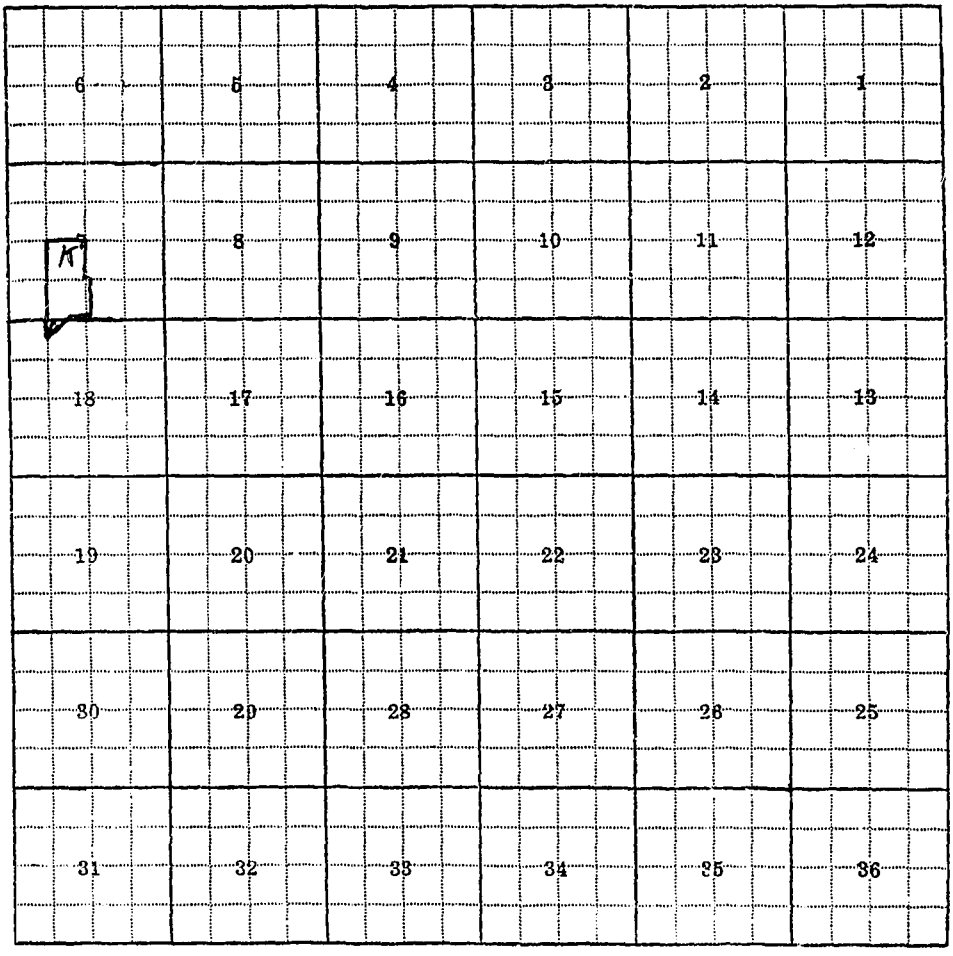
6
5
4
3
2
1
K
8
9
10
11
12
18
17
16
15
14
13
19
20
21
22
23
24
30
29
28
27
26
25
31
32
33
34
35
36

7-K, 18-C

F-1-A

County Ravalli

Farm Checked: Date 6-7-57

By H. Carpenter & D. Pouliot

STATE OF MONTANA
STATE ENGINEERS OFFICE
Water Resources Survey

T 6N R 20W Plat No. 16

Photo No. 3P-34

Legal Land Owner Chas. Reader Address Corvallis, Montana - Rt. #1

Operator Same Address

Water is deliverd by:— 1. Private System; X 2. Ditch Company; 3. State Project; 4. Federal Project; X 5. Irrigation District X

If under Ditch Company, Irrigation District, or Government Project, state the number of shares or inches, acre feet, as the case may be in said system

App. No. Decree No.	NAME OF APPROPRIATOR TO WHOM DECREED	NAME OF STREAM	Date App. Date Priority	Miner's Inches	In Use	NAME OF DITCH (Water Delivered By)	No.	R/F	P/G/S	Present Irr. Acres	Irrigable Acres
D-1221	John H. Watts	Willow Creek	6-1-60	104	11	Rock Ditch	1	R		21	0
*See											
Dist.		Rock Creek (Como Lake)				B. R. I. D.	4/5	R		65	0

NOTE: R—Denotes Regular Irrigation. F—Flood Irrigation. P—Water diverted by means of pumping. G—Water diverted by gravity. S—Stored Water.

Condition of System Good Topography Valley River Basin Columbia River, Willow Creek, Rock Creek, Como Lake

Adequate Supply: Yes X No Explain

Remarks * Chas. N. Reader is signed up for 65 acres under the Bitterroot Irrigation District.

Also in: Plat No.	Twp.	Rge.	Plat No.	Twp.	Rge.	Plat No.	Twp.	Rge.
Plat No.	Twp.	Rge.	Plat No.	Twp.	Rge.	Plat No.	Twp.	Rge.

Information From:

Geo. Gates & Mrs. Reader

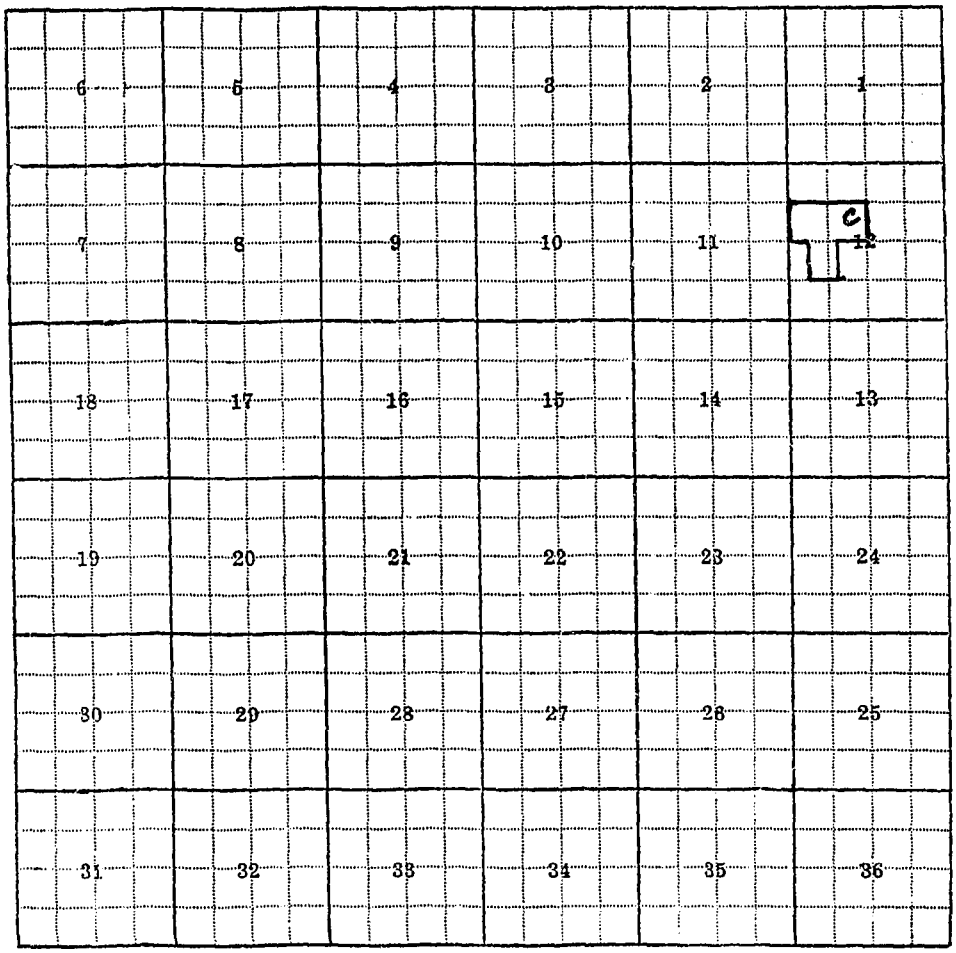
6
5
4
3
2
1
7
8
9
10
11
12
C
18
17
16
15
14
13
19
20
21
22
23
24
30
29
28
27
26
25
31
32
33
34
35
36

12-C

F-1-A

County Ravalli

STATE OF MONTANA
STATE ENGINEERS OFFICE
Water Resources Survey

T. 6N R. 20W Plat No. 16

Farm Checked: Date 7-25-57

Photo No. 2P-32

By Dave Pouliot

Legal Land Owner Roy & Eva Roberts Address Corvallis, Montana - Rural Route

Operator Address

Water is deliverd by:— 1. Private System; 2. Ditch Company; X 3. State Project; 4. Federal Project; 5. Irrigation District

If under Ditch Company, Irrigation District, or Government Project, state the number of shares or inches, acre feet, as the case may be in said system

App. No. Decree No.	NAME OF APPROPRIATOR TO WHOM DECREED	NAME OF STREAM	Date App. Date Priority	Miner's Inches	In Use	NAME OF DITCH (Water Delivered By)	No.	R/F	P/G/S	Present Irr. Acres	Irrigable Acres
D-145	Corvallis Canal & Water Company	Bitterroot River	1-1-71	5000	¼ sh.	Corvallis Canal	2	R		20	0

NOTE: R—Denotes Regular Irrigation. F—Flood Irrigation. P—Water diverted by means of pumping. G—Water diverted by gravity. S—Stored Water.

Condition of System Good Topography Valley River Basin Columbia River, Bitterroot River

Adequate Supply: Yes x No Explain

Remarks Roy Roberts is signed up for ¼ share under the Corvallis Canal & Water Company.

Also in: Plat No. Twp. Rge.	Plat No. Twp. Rge.	Plat No. Twp. Rge.
Plat No. Twp. Rge.	Plat No. Twp. Rge.	Plat No. Twp. Rge.

Information From:

Mr. Beard

6	5	4	3	2	1
7	8	9	10	11	12
18	17	16	15	14	13
19	20	21	22	23	24
30	29	28	27	26	25
31	32	33	34	35	36

7-M

F-1-A

County Ravalli

Farm Checked: Date 7-25-57

By Dave Poulin

STATE OF MONTANA
STATE ENGINEERS OFFICE
Water Resources Survey

T. 6N R. 20W Plat No. 16

Photo No. 2P-32

Legal Land Owner Lester & Best Robinson Address

Operator C. L. Perry Address Corvallis, Montana - Rural Route

Water is deliverd by:— 1. *Private System;* 2. *Ditch Company;* X 3. *State Project;* 4. *Federal Project;* 5. *Irrigation District*

If under Ditch Company, Irrigation District, or Government Project, state the number of shares or inches, acre feet, as the case may be in said system

App. No. Decree No.	NAME OF APPROPRIATOR TO WHOM DECREED	NAME OF STREAM	Date App. Date Priority	Miner's Inches	In Use	NAME OF DITCH (Water Delivered By)	No.	R/F	P/G/S	Present Irr. Acres	Irrigable Acres
D-145	Corvallis Canal & Water Company	Bitterroot River	1-1-71	5000	3/16 sh.	Corvallis Canal	2	R		10	0

NOTE: R—Denotes Regular Irrigation. F—Flood Irrigation. P—Water diverted by means of pumping. G—Water diverted by gravity. S—Stored Water.

Condition of System Good Topography Valley River Basin Columbia River, Bitterroot River

Adequate Supply: Yes x No Explain

Remarks I. D. Robinson is signed up for 3/16 shares under the Corvallis Canal & Water Company.

Also in: Plat No. Twp. Rge.	Plat No. Twp. Rge.	Plat No. Twp. Rge.
Plat No. Twp. Rge.	Plat No. Twp. Rge.	Plat No. Twp. Rge.

Information From:

Mr. Collier

6	5	4	3	2	1
7	8	9	10	11	12
18	17	16	15	14	13
19	20	21	22	23	24
30	29	28	27	26	25
31	32	33	34	35	36

7-H

F-1-A

County Ravalli

Farm Checked: Date 7-25-57

By Dave Pouliot

STATE OF MONTANA
STATE ENGINEERS OFFICE
Water Resources Survey

T. 6N R. 20W Plat No. 16

Photo No. 2P-33

Legal Land Owner Santiago Rodrequez & Marcos Marquez Address Corvallis, Montana

Operator Address

Water is deliverd by:— 1. Private System; 2. Ditch Company; X 3. State Project; 4. Federal Project; 5. Irrigation District

If under Ditch Company, Irrigation District, or Government Project state the number of shares or inches, acre feet, as the case may be in said system

App. No. Decree No.	NAME OF APPROPRIATOR TO WHOM DECREED	NAME OF STREAM	Date App. Date Priority	Miner's Inches	In Use	NAME OF DITCH (Water Delivered By)	No.	R/F	P/G/S	Present Irr. Acres	Irrig Acr
D-145	Corvallis Canal & Water Company	Bitterroot River	1-1-71	5000	1/6st	Corvallis Canal	2	R		5	0

NOTE: R—Denotes Regular Irrigation. F—Flood Irrigation. P—Water diverted by means of pumping. G—Water diverted by gravity. S—Stored Water.

Condition of System Good Topography Valley River Basin Columbia River, Bitterroot Riva

Adequate Supply: Yes X No Explain

Remarks Felix & Marcos Marquez are signed up for 1/6 shares under the Corvallis Canal & Water Company.

Also in: Plat No. Twp. Rge.	Plat No. Twp. Rge.	Plat No. Twp. Rge.
Plat No. Twp. Rge.	Plat No. Twp. Rge.	Plat No. Twp. Rge.

Information From:
Field Survey


6
5
4
3
2
1
7
8
9
10
11
12
18
17
16
15
14
13
19
20
21
22
23
24
30
29
28
27
26
25
31
32
33
34
35
36

5-B

F-1-A

County Ravalli

STATE OF MONTANA
STATE ENGINEERS OFFICE
Water Resources Survey

T 6N R 20W Plat No. 16

Farm Checked: Date 4-29-57

Photo No. 2P-29

By P. Peters, D. Pouliot, & H. Carpenter

Legal Land Owner Rachel A. Rogers Address Hamilton, Montana

Operator Same Address

Water is deliverd by:— 1. Private System; X 2. Ditch Company; 3. State Project; 4. Federal Project; 5. Irrigation District

If under Ditch Company, Irrigation District, or Government Project, state the number of shares or inches, acre feet, as the case may be in said system

App. No. Decree No.	NAME OF APPROPRIATOR TO WHOM DECREED	NAME OF STREAM	Date App. Date Priority	Miner's Inches	In Use	NAME OF DITCH (Water Delivered By)	No.	R/F	P/G/S	Present Irr. Acres	Irrigable Acres
D-983	Robert W. Wolpert	Skalkaho Creek -Doran Lateral #2	5-1-68	4-7/8	Yes	Republican (Doran Lateral #2)	1	R		4.75	0
D-824	James Padden	Skalkaho Creek -Doran Lateral #2	5-1-68	11½	2¼	(Now carried in Harris Lat.) (Now carried in Harris Lateral)					

NOTE: R—Denotes Regular Irrigation. F—Flood Irrigation. P—Water diverted by means of pumping. G—Water diverted by gravity. S—Stored Water.

Condition of System Good Topography Valley River Basin Columbia River, Bitterroot River

Adequate Supply: Yes x No Explain

Remarks This water decreed from Skalkaho Creek was delivered by exchange from Bitterroot River through Republican Ditch. (Free Water)

Also in: Plat No. Twp. Rge.	Plat No. Twp. Rge.	Plat No. Twp. Rge.
Plat No. Twp. Rge.	Plat No. Twp. Rge.	Plat No. Twp. Rge.

Information From:

John Freeze

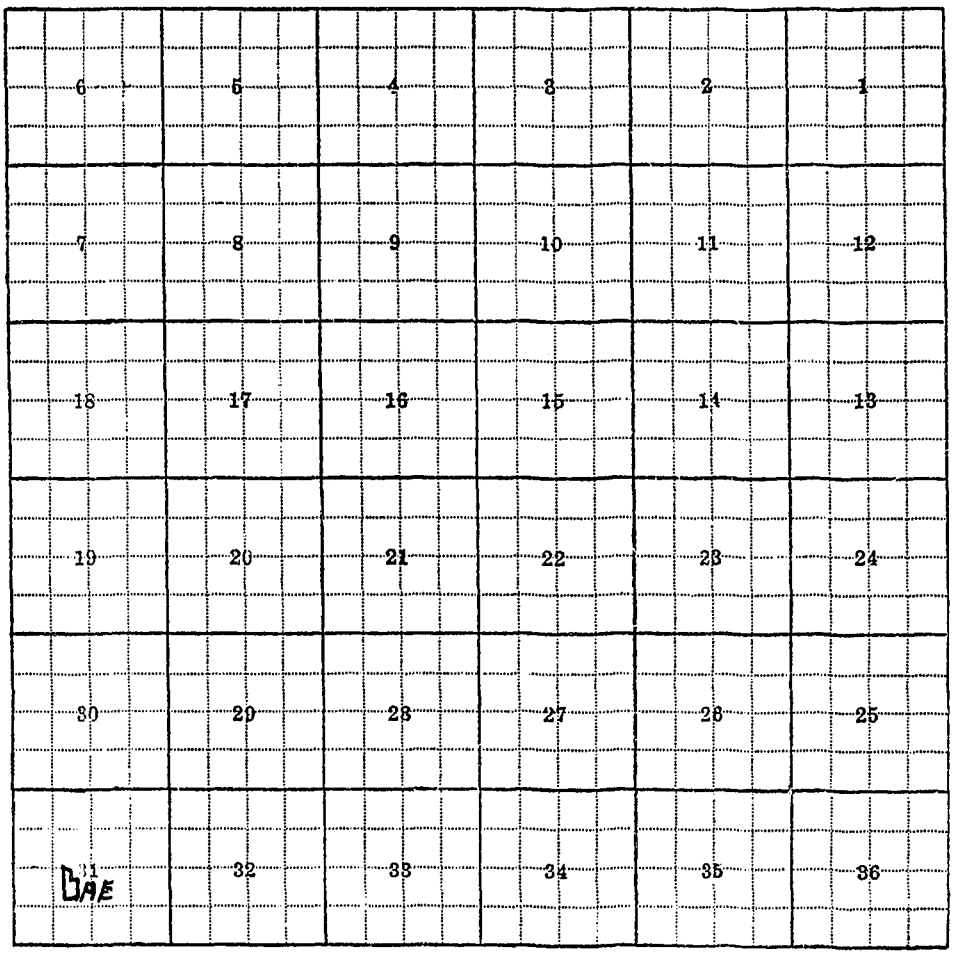
6
5
4
3
2
1
7
8
9
10
11
12
18
17
16
15
14
13
19
20
21
22
23
24
30
29
28
27
26
25
31
32
33
34
35
36
BAE

21-AE

F-1-A

County Ravalli

STATE OF MONTANA
STATE ENGINEERS OFFICE
Water Resources Survey

T. 6N R. 20W Plat No. 16

Farm Checked: Date 5-23-57

Photo No. 2P-29

By Geo. Tate & H. Carpenter

Legal Land Owner Chas. & Louise Salter Address Hamilton, Montana

Operator Same Address

Water is deliverd by:— 1. Private System; X 2. Ditch Company; 3. State Project; 4. Federal Project; 5. Irrigation District

If under Ditch Company, Irrigation District, or Government Project, state the number of shares or inches, acre feet, as the case may be in said system

App. No. Decree No.	NAME OF APPROPRIATOR TO WHOM DECREED	NAME OF STREAM	Date App. Date Priority	Miner's Inches	In Use	NAME OF DITCH (Water Delivered By)	No.	R/F	P/G/S	Present Irr. Acres	Irrigable Acres
D-035	Olive & Lottie										
	Rennix	Skalkaho Creek	5-1-72	26	f 94	Republican (Nicol-Hart Lateral #1)	1	R		1.96	0

NOTE: R—Denotes Regular Irrigation. F—Flood Irrigation. P—Water diverted by means of pumping. G—Water diverted by gravity, S—Stored Water.

Condition of System Good Topography Valley River Basin Columbia River, Bitterroot River

Adequate Supply: Yes x No Explain

Remarks Exchange Water (Free) for original rights in Republican Ditch.
Also in Lindale Addition to Hamilton.

Also in: Plat No. Twp. Rge.	Plat No. Twp. Rge.	Plat No. Twp. Rge.
Plat No. Twp. Rge.	Plat No. Twp. Rge.	Plat No. Twp. Rge.

Information From:
Harry Linn & Courthouse


6
5
4
3
2
1
7
8
9
10
11
12
18
17
16
15
14
13
19
20
21
22
23
24
30
29
28
27
26
25
31
32
33
34
35
36

31-111; 31-117

F-1-A

County Ravalli

STATE OF MONTANA
STATE ENGINEERS OFFICE
Water Resources Survey

T.6N R.20W Plat No. 16

Farm Checked: Date 7-25-57

Photo No. 2P-32

By Dave Pouliot

Legal Land Owner Bertha Anderson Sandell Address Corvallis, Montana - Rural Route

Operator Address

Water is deliverd by:— 1. Private System; 2. Ditch Company; x 3. State Project; 4. Federal Project; 5. Irrigation District

If under Ditch Company, Irrigation District, or Government Project, state the number of shares or inches, acre feet, as the case may be in said system

App. No. Decree No.	NAME OF APPROPRIATOR TO WHOM DECREED	NAME OF STREAM	Date App. Date Priority	Miner's Inches	In Use	NAME OF DITCH (Water Delivered By)	No.	R/F	P/G/S	Present Ir. Acres	Irrigable Acres
D-145	Corvallis Canal &										
	Water Company	Bitterroot River	1-1-71	5000	½ sh	Corvallis Canal	2	R		20	0

NOTE: R—Denotes Regular Irrigation. F—Flood Irrigation. P—Water diverted by means of pumping. G—Water diverted by gravity. S—Stored Water.

Condition of System Good Topography Valley River Basin Columbia River, Bitterroot River

Adequate Supply: Yes x No Explain

Remarks Bertha Anderson Sandell is signed up for ½ share under the Corvallis Canal & Water Company

Also in: Plat No. Twp. Rge.	Plat No. Twp. Rge.	Plat No. Twp. Rge.
Plat No. Twp. Rge.	Plat No. Twp. Rge.	Plat No. Twp. Rge.

Information From:
Field Survey

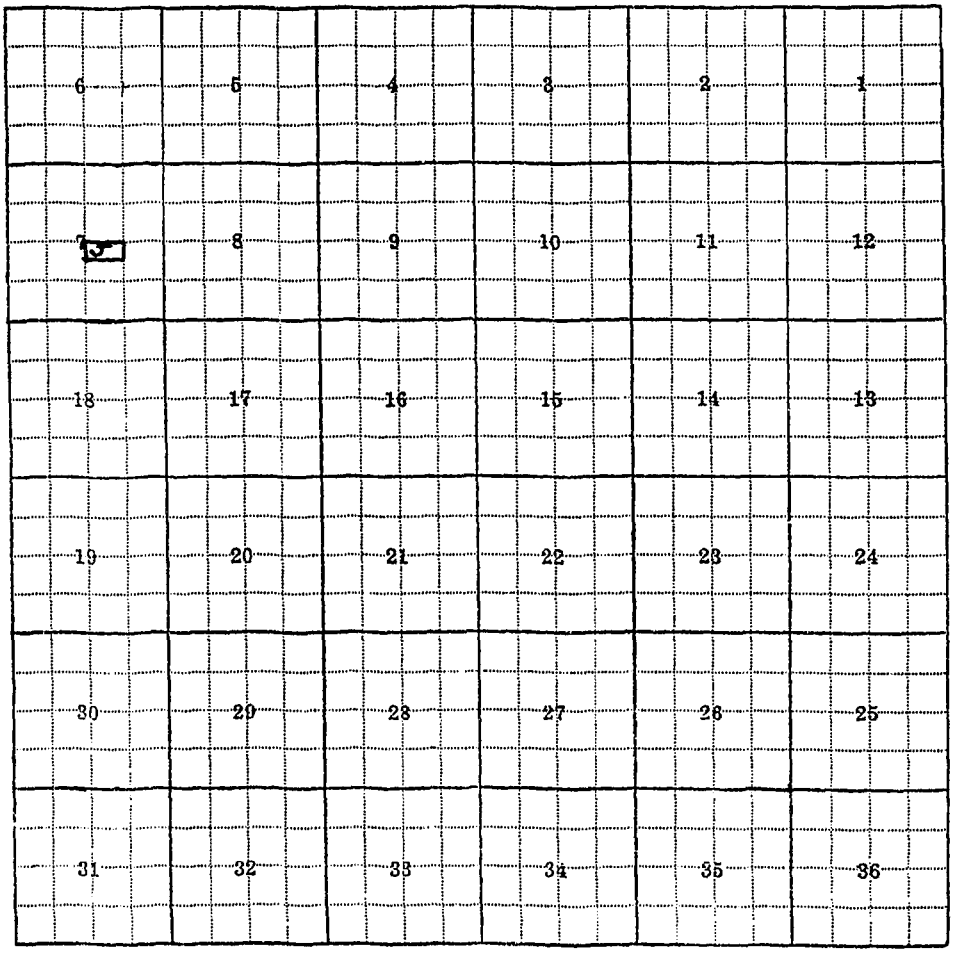
6
5
4
3
2
1
7
8
9
10
11
12
18
17
16
15
14
13
19
20
21
22
23
24
30
29
28
27
26
25
31
32
33
34
35
36

7-J

F-1-A

County Ravalli

STATE OF MONTANA
STATE ENGINEERS OFFICE
Water Resources Survey

T. 6N R. 20W Plat No. 16

Farm Checked: Date 5-9-57

Photo No. 2P-29

By D. Pouliot & H. Carpenter

Legal Land Owner Howard & Mary Sanford Address Hamilton, Montana

Operator Same Address

Water is deliverd by:— 1. Private System; X 2. Ditch Company; 3. State Project; 4. Federal Project; 5. Irrigation District

If under Ditch Company, Irrigation District, or Government Project, state the number of shares or inches, acre feet, as the case may be in said system

App. No. Decree No.	NAME OF APPROPRIATOR TO WHOM DECREED	NAME OF STREAM	Date App. Date Priority	Miner's Inches	In Use	NAME OF DITCH (Water Delivered By)	No.	R/F	P/G/S	Present Irr. Acres	Irrigable Acres
D-899	Mary Powers Adm.	Skalkaho Creek -Nicol									
	Est. Michael Powers	Hart Lateral #1	6-1-65	4½	Yes	Republican (Nicol-Hart					
						Lateral #1)	1	R		3	0

NOTE: R—Denotes Regular Irrigation. F—Flood Irrigation. P—Water diverted by means of pumping. G—Water diverted by gravity. S—Stored Water.

Condition of System Good Topography Valley River Basin Columbia River, Bitterroot River

Adequate Supply: Yes X No Explain

Remarks This water decreed from Skalkaho Creek now delivered by exchange from Bitterroot River through Republican Ditch. (Free Water)

Also in: Plat No. Twp. Rge.	Plat No. Twp. Rge.	Plat No. Twp. Rge.
Plat No. Twp. Rge.	Plat No. Twp. Rge.	Plat No. Twp. Rge.

Information From:

Courthouse

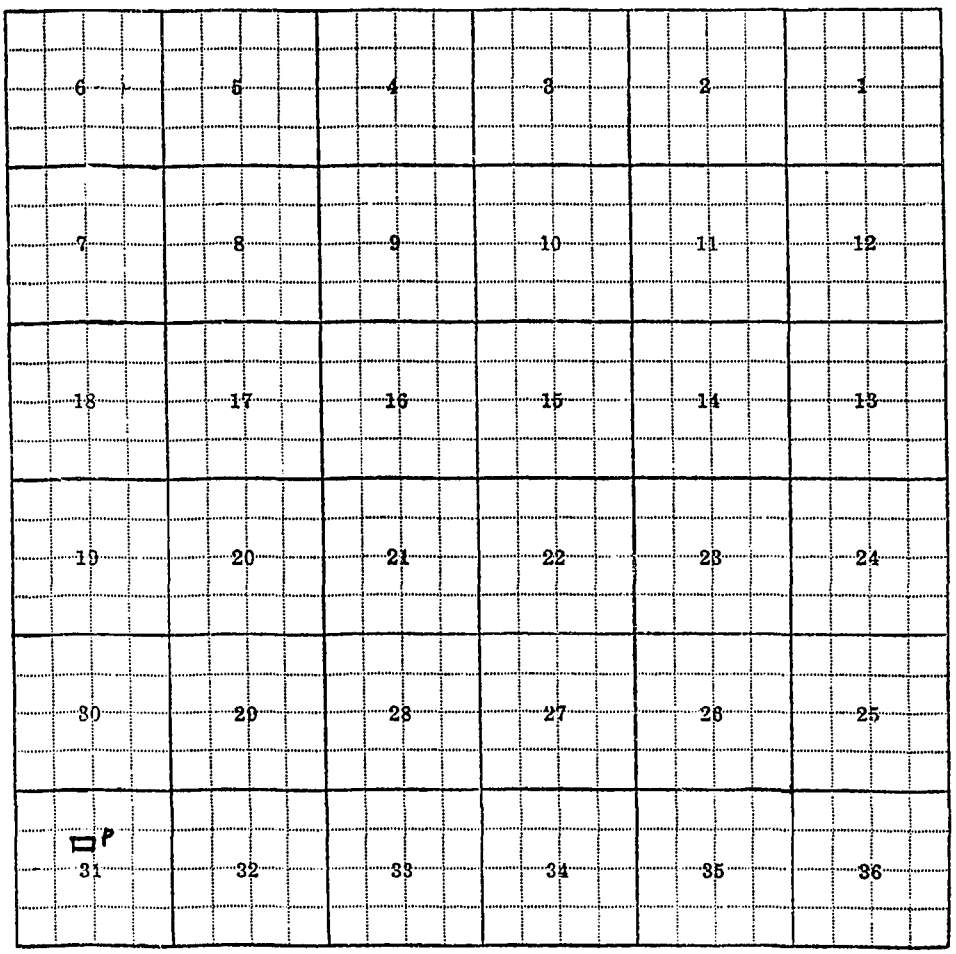
6
5
4
3
2
1
7
8
9
10
11
12
18
17
16
15
14
13
19
20
21
22
23
24
30
29
28
27
26
25
P
31
32
33
34
35
36

31-P

F-1-A

County Ravalli

STATE OF MONTANA
STATE ENGINEERS OFFICE
Water Resources Survey

T. 6N R. 20W Plat No. 16

Farm Checked: Date 5-11-57

Photo No. 2P-94

By H. Carpenter, D. Pouliot, & Pete Peters

Legal Land Owner Carl & Lillian Saunders Address Hamilton, Montana

Operator ..... Address .....

Water is deliverd by:— 1. Private System; 2. Ditch Company; 3. State Project; X 4. Federal Project; 5. Irrigation District

If under Ditch Company, Irrigation District, or Government Project, state the number of shares or inches, acre feet, as the case may be in said system .....

App. No. Decree No.	NAME OF APPROPRIATOR TO WHOM DECREED	NAME OF STREAM	Date App. Date Priority	Miner's Inches	In Use	NAME OF DITCH (Water Delivered By)	No.	R/F	P/G/S	Present Irr. Acres	Irrigabl Acres
*See Assn.		Skalkaho Creek				Ward Ditch	3	R		130	0
		Skalkaho Creek				Skalkaho Highline	3	R		45	0

NOTE: R—Denotes Regular Irrigation. F—Flood Irrigation. P—Water diverted by means of pumping. G—Water diverted by gravity. S—Stored Water.

Condition of System Good Topography Bench River Basin Columbia River, Skalkaho Creek

Adequate Supply: Yes X No Explain .....

Remarks * Carl Saunders is signed up for 350 acres under the Ravalli Water Users Association.

Also in: Plat No. 19 Twp. 5N Rge. 20W	Plat No. Twp. Rge.	Plat No. Twp. Rge.
Plat No. Twp. Rge.	Plat No. Twp. Rge.	Plat No. Twp. Rge.

Information From:

Joe Wilcox

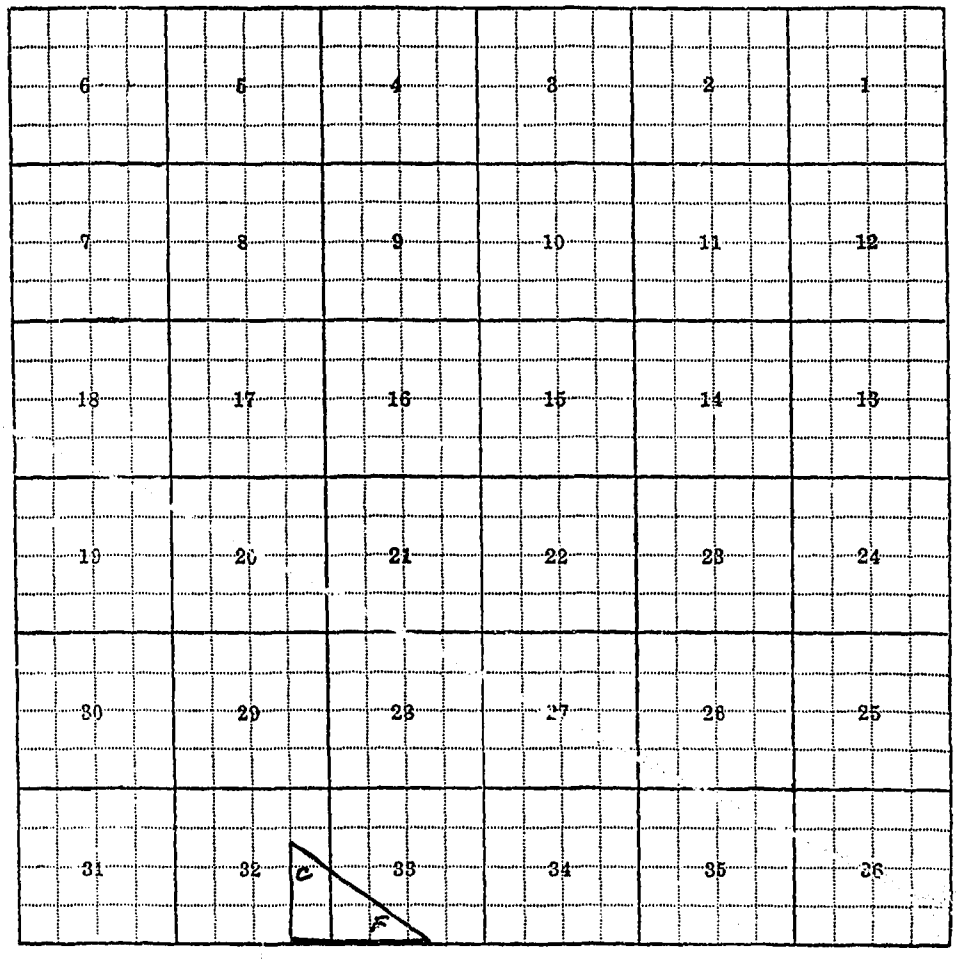
6
5
4
3
2
1
7
8
9
10
11
12
18
17
16
15
14
13
19
20
21
22
23
24
30
29
28
27
26
25
31
32
C
33
F
34
35
36

32-C, 33-F

F-1-A

County Ravalli

STATE OF MONTANA
STATE ENGINEERS OFFICE
Water Resources Survey

T. 6N R. 20W Plat No.

Farm Checked: Date 5-7-57

Photo No. 2P-29

By H. Carpenter & D. Pouliot

Legal Land Owner Blanche Selkirk Address Hamilton, Montana

Operator Address

Water is deliverd by:— 1. Private System; 2. Ditch Company; 3. State Project; X 4. Federal Project; 5. Irrigation District

If under Ditch Company, Inigation District, or Government Project, state the number of shares or inches, acre feet, as the case may be in scid system

App. No. Decree No.	NAME OF APPROPRIATOR TO WHOM DECREED	NAME OF STREAM	Date App. Date Priority	Miner's Inches	In Use	NAME OF DITCH (Water Delivered By)	No.	R/F	P/G/S	Present Irr. Acres
*See Assn.		Bitterroot River				Republican	3			6

NOTE: R—Denotes Regular Irrigation. F—Flood Irrigation. P—Water diverted by means of pumping. G—Water diverted by gravity. S—Stored Water.

Condition of System Good Topography Valley River Basin Columbia River, Bitterroo

Adequate Supply: Yes x No Explain

Remarks * Blanche Selkirk is signed up for 6 acres under the Ravalli Water Users Association.

Also in: Plat No. Twp. Rge.	Plat No. Twp. Rge.	Plat No. Twp. Rge.
Plat No. Twp. Rge.	Plat No. Twp. Rge.	Plat No. Twp. Rge.

Information From:
Geo. Smith

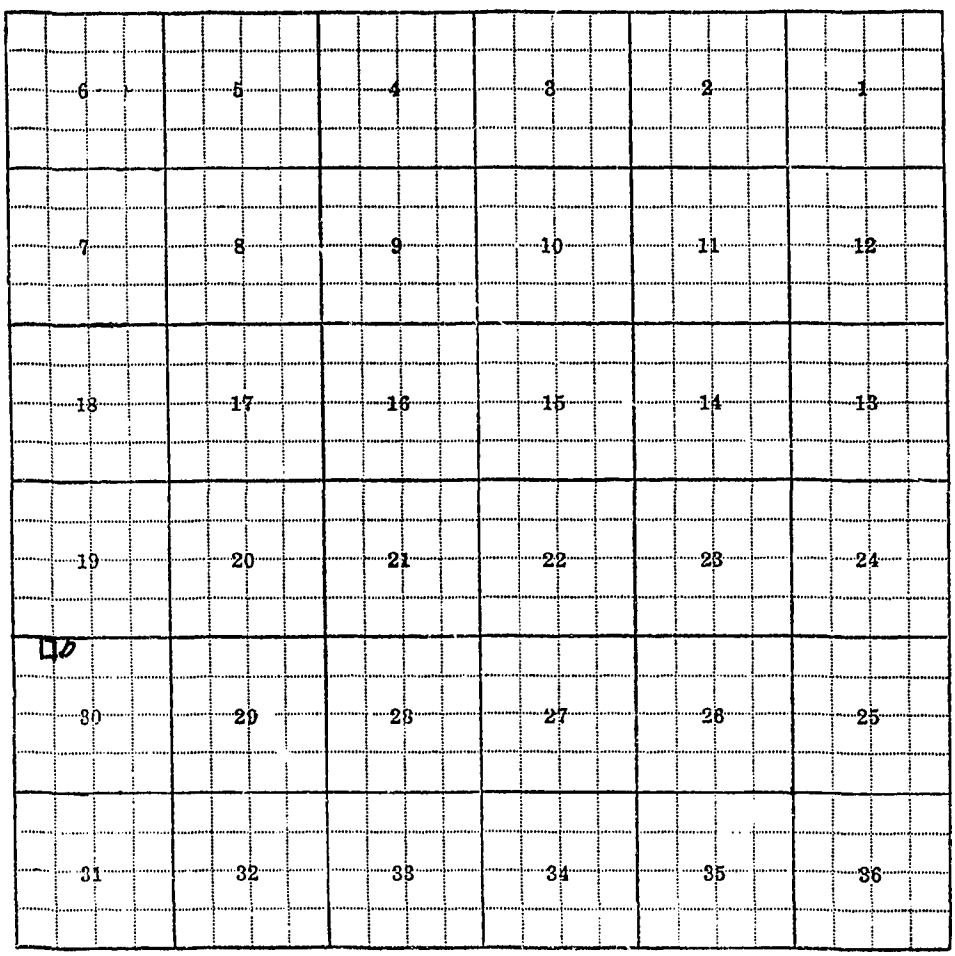
6
5
4
3
2
1
7
8
9
10
11
12
18
17
16
15
14
13
19
20
21
22
23
24
30
29
28
27
26
25
31
32
33
34
35
36

30-D

F-1-A

County Ravalli

T 6N R 20W Plat No. 16

STATE OF MONTANA
STATE ENGINEERS OFFICE
Water Resources Survey

Farm Checked: Date 5-8-57

Photo No. 2P-29

By D. Pouliot & H. Carpenter

Legal Land Owner Everett & Lois Shulund Address Hamilton, Montana

Operator Same Address

Water is deliverd by:— 1. Private System; X 2. Ditch Company; 3. State Project; 4. Federal Project; 5. Irrigation District

If under Ditch Company, Irrigation District, or Government Project, state the number of shares or inches, acre feet, as the case may be in said system

App. No. Decree No.	NAME OF APPROPRIATOR TO WHOM DECREED	NAME OF STREAM	Date App. Date Priority	Miner's Inches	In Use	NAME OF DITCH (Water Delivered By)	No.	R/F	P/G/S	Present Irr. Acres	Irrigable Acres
D-941	William Rutledge	Skalkaho Creek - Nicol-Hart lateral #2	6-1-65	4-1/8	1½	Republican (Nicol-Hart Lateral #2)	1	R		1	0

NOTE: R—Denotes Regular Irrigation. F—Flood Irrigation. P—Water diverted by means of pumping. G—Water diverted by gravity. S—Stored Water.

Condition of System Good Topography Valley River Basin Columbia River, Bitterroot Rive

Adequate Supply: Yes X No Explain

Remarks This water decreed from Skalkaho Creek now delivered by exchange from Bitterroot River through Republican Ditch. (Free Water)

Also in:	Plat No.	Twp.	Rge.	Plat No.	Twp.	Rge.	Plat No.	Twp.	Rge.
	Plat No.	Twp.	Rge.	Plat No.	Twp.	Rge.	Plat No.	Twp.	Rge.

Information From:

Courthouse


6
5
4
3
2
1
7
8
9
10
11
12
18
17
16
15
14
13
19
20
21
22
23
24
30
29
28
27
26
25
31
32
33
34
35
36

31-69

F-1-A

County Ravalli

STATE OF MONTANA
STATE ENGINEERS OFFICE
Water Resources Survey

T 6N R 20W Plat No 16

Farm Checked: Date 7-11-57

Photo No 2P-31

By D. Fouliot & H. Carpenter

Legal Land Owner Margrit Sigray et al Address Hamilton, Montana

Operator Stock Farm Address

Water is deliverd by:— 1. Private System; x 2. Ditch Company; 3. State Project; x 4. Federal Project; 5. Irrigation District

If under Ditch Company, Irrigation District, or Government Project, state the number of shares or inches, acre feet, as the case may be in said system

App. No. Decree No.	NAME OF APPROPRIATOR TO WHOM DECREED	NAME OF STREAM	Date App. Date Priority	Miner's Inches	In Use	NAME OF DITCH (Water Delivered By)	No.	R/F	P/G/S	Present Irr. Acres	Irrigable Acres
*See Assn.		Bitterroot River				Republican Ditch	3	R		25	0
*See Assn.		Bitterroot River				Hedge Ditch	3	R		15	0
		Slough & Lake				Sprinkler System	1	R		30	0

NOTE: R—Denotes Regular Irrigation. F—Flood Irrigation. P—Water diverted by means of pumping. G—Water diverted by gravity. S—Stored Water.

Condition of System Good Topography Bottom River Basin Columbia River, Bitterroot River Slough

Adequate Supply: Yes x No Explain

Remarks

* Margaret Daly Estate is signed up for 100 acres under the Ravalli Water Users Association.

Also in: Plat No. Twp. Rge.	Plat No. Twp. Rge.	Plat No. Twp. Rge.
Plat No. Twp. Rge.	Plat No. Twp. Rge.	Plat No. Twp. Rge.

Information From:

Dave Breen

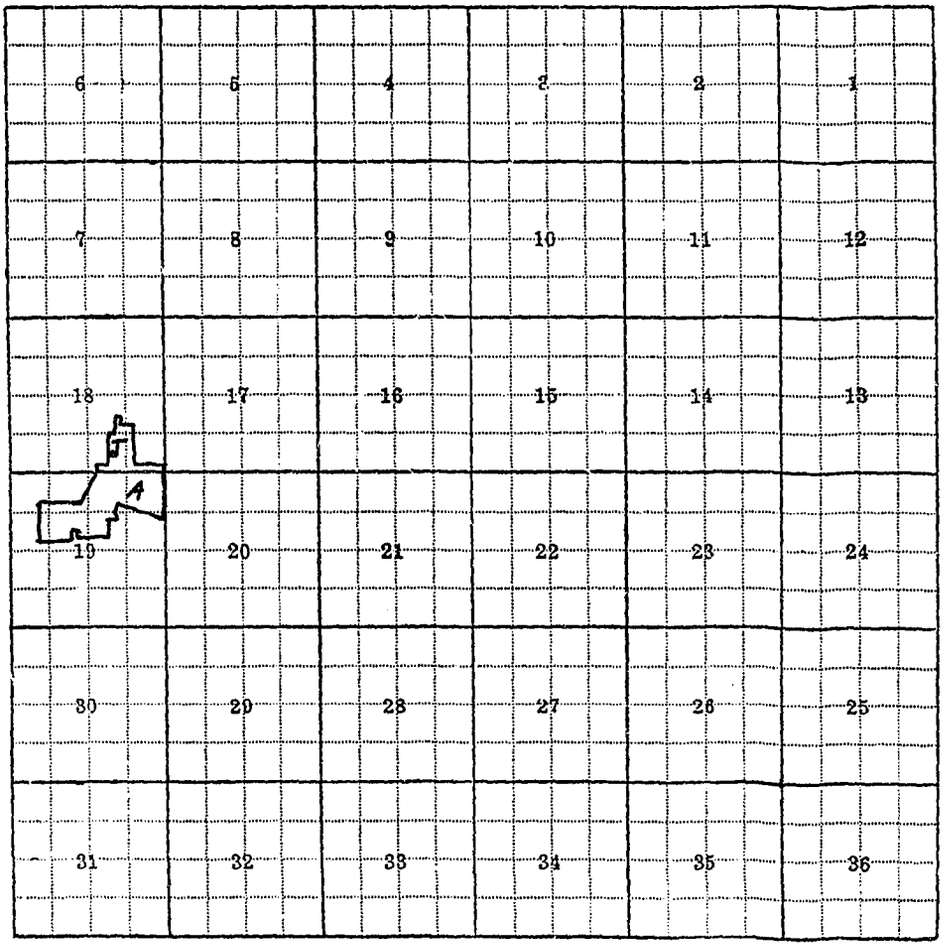
6
5
4
3
2
1
7
8
9
10
11
12
18
17
16
15
14
13
A
19
20
21
22
23
24
30
29
28
27
26
25
31
32
33
34
35
36

18-J, 19-A

F-1-A

County Ravalli

STATE OF MONTANA
STATE ENGINEERS OFFICE
Water Resources Survey

T. 6N. R. 20W. Plat No. 16

Farm Checked: Date 7-24-57

Photo No. 2P-33

By Dave Pouliot

Legal Land Owner Lee Simmons Address Corvallis, Montana

Operator Same Address

Water is deliverd by:— 1. Private System; X 2. Ditch Company; 3. State Project; 4. Federal Project; 5. Irrigation District

If under Ditch Company, Irrigation District, or Government Project, state the number of shares or inches, acre feet, as the case may be in said system

App. No. Decree No.	NAME OF APPROPRIATOR TO WHOM DECREED	NAME OF STREAM	Date App. Date Priority	Miner's Inches	In Use	NAME OF DITCH (Water Delivered By)	No.	R/F	P/G/S	Present Irr. Acres	Irrigable Acres
Use		Gird Creek Waste Way				Simmons-Park	1	R		8	0
D-217	J. H. Watts	Bitterroot River	6-1-09	80	No (Part)						

NOTE: R—Denotes Regular Irrigation. F—Flood Irrigation. P—Water diverted by means of pumping. G—Water diverted by gravity. S—Stored Water.

Condition of System ..... Topography ..... River Basin Columbia River, Girds Creek Waste Way

Adequate Supply: Yes..... No..... Explain .....

Remarks .....

Also in: Plat No. 13 Twp. 7N Rge. 20W	Plat No. Twp. Rge.	Plat No. Twp. Rge.
Plat No. Twp. Rge.	Plat No. Twp. Rge.	Plat No. Twp. Rge.

Information From:
Lee Simmons


6
5
4
3
2
1
7
8
9
10
11
12
18
17
16
15
14
13
19
20
21
22
23
24
30
29
28
27
26
25
31
32
33
34
35
36

6-A

F-1-A

County Ravalli

STATE OF MONTANA
STATE ENGINEERS OFFICE
Water Resources Survey

T. 6N R.20W Plat No. 16

Farm Checked: Date 5-9-57

Photo No. 2P-29

By D. Pouliot & H. Carpenter

Legal Land Owner Ella F. Sizer Address Hamilton, Montana

Operator Lyle Maughan - Buying Address

Water is deliverd by:— 1. Private System; x 2. Ditch Company; 3. State Project; 4. Federal Project; 5. Irrigation District

If under Ditch Company, Irrigation District, or Government Project, state the number of shares or inches, acre feet, as the case may be in said system

App. No. Decree No.	NAME OF APPROPRIATOR TO WHOM DECREED	NAME OF STREAM	Date App. Date Priority	Miner's Inches	In Use	NAME OF DITCH (Water Delivered By)	No.	R/F	P/G/S	Present Irr. Acres	Irrigable Acres
D-055	James B. & Eva M. Stewart	Skalkaho Creek-Nicol-Hart Lateral #1	6-1-65	3	3/4	Republican (Nicol-Hart Lateral #1)	1	R		.5	0

NOTE: R—Denotes Regular Irrigation. F—Flood Irrigation. P—Water diverted by means of pumping. G—Water diverted by gravity. S—Stored Water.

Condition of System Good Topography Valley River Basin Columbia River, Bitterroot Rive

Adequate Supply: Yes x No Explain

Remarks This water decreed from Skalkaho Creek now delivered by exchange from Bitterroot River through Republican Ditch. (Free Water)

Also in: Plat No. 12 Twp. 7N Rge. 21W	Plat No. Twp. Rge.	Plat No. Twp. Rge.
Plat No. Twp. Rge.	Plat No. Twp. Rge.	Plat No. Twp. Rge.

Information From:

Courthouse & Alice Lovin

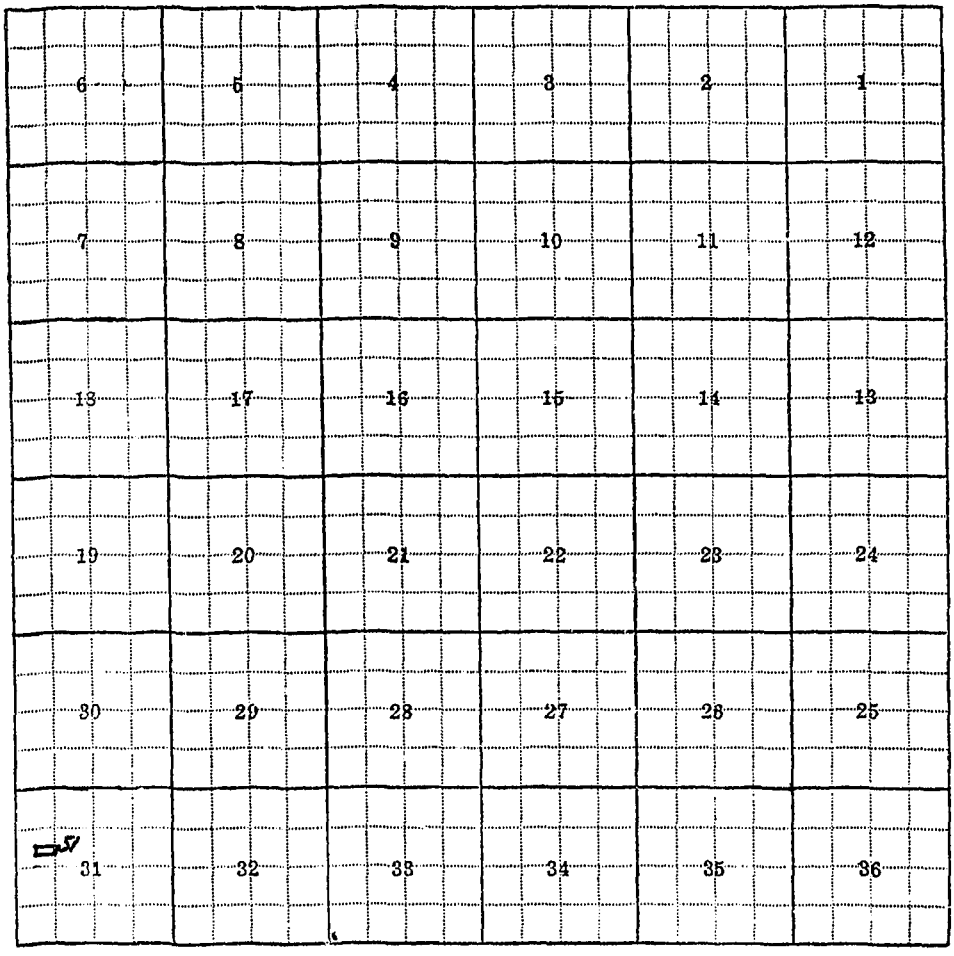
6
5
4
3
2
1
7
8
9
10
11
12
18
17
16
15
14
13
19
20
21
22
23
24
30
29
28
27
26
25
31
32
33
34
35
36

31-51

F-1-A

County Ravalli

Farm Checked: Date 4-28-57

By P. Peter , H. Carpenter & D. Pouliot

STATE OF MONTANA
STATE ENGINEERS OFFICE
Water Resources Survey

T. 6N R. 20W Plat No. 16

Photo No. 2P-29

Legal Land Owner Skeels Addition - SEE FOLLOWING FORMS Address Hamilton, Montana

Operator ..... Address .....

Water is deliverd by:— 1. Private System; 2. Ditch Company; 3. State Project; x 4. Federal Project; 5. Irrigation District

If under Ditch Company, Irrigation District, or Government Project, state the number of shares or inches, acre feet, as the case may be in said system .....

App. No. Decree No.	NAME OF APPROPRIATOR TO WHOM DECREED	NAME OF STREAM	Date App. Date Priority	Miner's Inches	In Use	NAME OF DITCH (Water Delivered By)	No.	R/F	P/G/S	Present Irr. Acres	Irrigable Acres
See Assn.		Bitterroot River				Republican Ditch	3	R		16	0

NOTE: R—Denotes Regular Irrigation. F—Flood Irrigation. P—Water diverted by means of pumping. G—Water diverted by gravity. S—Stored Water.

Condition of System Good Topography Valley River Basin .....

Adequate Supply: Yes X No ..... Explain .....

Remarks *Ravalli Water Users Association
For ownership see special plat SW¼NW¼ of section 30

Also in: Plat No..... Twp..... Rge..... | Plat No..... Twp..... Rge..... | Plat No..... Twp..... Rge.....
Plat No..... Twp..... Rge..... | Plat No..... Twp..... Rge..... | Plat No..... Twp..... Rge.....

Information From:
Geo. Smith Republican Ditch Rider & Mr. Buzzard

6	5	4	3	2	1
7	8	9	10	11	12
18	17	16	15	14	13
19	20	21	22	23	24
30	29	28	27	26	25
31	32	33	34	35	36

FOR OWNERSHIP SEE SPECIAL PLAT SW¼NW¼ OF SECTION 30

F-1-A

County Ravalli

STATE OF MONTANA
STATE ENGINEERS OFFICE
Water Resources Survey

T 6N R 20W Plat No.

Farm Checked: Date 4-28-57

Photo No. 2R-2f

By D. Poulliot, P. Peter & H. Carpenter
Skeels Addition - #53

Legal Land Owner Madeline & Ben Baker Address Hamilton, Montana

Operator Address

Water is deliverd by:— 1. Private System; 2. Ditch Company; 3. State Project; X 4. Federal Project; 5. Irrigation District

If under Ditch Company, Irrigation District, or Government Project, state the number of shares or inches, acre feet, as the case may be in said system

App. No. Decree No.	NAME OF APPROPRIATOR TO WHOM DECREED	NAME OF STREAM	Date App. Date Priority	Miner's Inches	In Use	NAME OF DITCH (Water Delivered By)	No.	R/F	P/G/S	Present Irr. Acres	
* See Assn.											
Rights		Bitterroot River				Republican Ditch	3	R		16	

NOTE: R—Denotes Regular Irrigation. F—Flood Irrigation. P—Water diverted by means of pumping. G—Water diverted by gravity. S—Stored Water.

Condition of System Good Topography River Valley River Basin

Adequate Supply: Yes x No Explain

Remarks * Ben & Madeline Baker are signed up for 16 acres under the Ravalli Water Users Association.

Also in: Plat No. Twp. Rge.	Plat No. Twp. Rge.	Plat No. Twp. Rge.
Plat No. Twp. Rge.	Plat No. Twp. Rge.	Plat No. Twp. Rge.

Information From:

Geo. Smith

F-1-A

County Ravalli

STATE OF MONTANA
STATE ENGINEERS OFFICE
Water Resources Survey

T. 6N R. 20W Plat No. 16

Farm Checked: Date 4-28-57

Photo No. 2P-29

By D. Pouliot, P. Peter, H. Carpenter
Skeels Addition #47

Legal Land Owner Walter C. Bates Address Hamilton, Montana

Operator Same Address

Water is deliverd by:— 1. Private System; 2. Ditch Company; 3. State Project; X 4. Federal Project; 5. Irrigation District

If under Ditch Company, Irrigation District, or Government Project, state the number of shares or inches, acre feet, as the case may be in said system

App. No. Decree No.	NAME OF APPROPRIATOR TO WHOM DECREED	NAME OF STREAM	Date App. Date Priority	Miner's Inches	In Use	NAME OF DITCH (Water Delivered By)	No.	R/F	P/G/S	Present Irr. Acres	Irrigable Acres
* See Assn.											
Rights		Bitterroot River				Republican Ditch	3	R		.16	0

NOTE: R—Denotes Regular Irrigation. F—Flood Irrigation. P—Water diverted by means of pumping. G—Water diverted by gravity. S—Stored Water.

Condition of System Good Topography River Valley River Basin

Adequate Supply: Yes x No Explain

Remarks * Walter C. Bates is signed up for .16 acres under the Ravalli Water Users Association.

Also in: Plat No.	Twp.	Rge.	Plat No.	Twp.	Rge.	Plat No.	Twp.	Rge.
Plat No.	Twp.	Rge.	Plat No.	Twp.	Rge.	Plat No.	Twp.	Rge.

Information From:

Geo. Smith

F-1-A

County Ravalli

STATE OF MONTANA
STATE ENGINEERS OFFICE
Water Resources Survey

T. 6N R. 20W Plat No. 16

Farm Checked: Date 4-28-57

Photo No. 2P-29

By D. Pouliot, P. Peter , H. Carpenter
Skeels Addition - #43

Legal Land Owner A. D. & Alma Braun Address Hamilton, Montana

Operator Same Address

Water is deliverd by:— 1. Private System; 2. Ditch Company; 3. State Project; X 4. Federal Project; 5. Irrigation District

If under Ditch Company, Irrigation District, or Government Project, state the number of shares or inches, acre feet, as the case may be in said system

App. No. Decree No.	NAME OF APPROPRIATOR TO WHOM DECREED	NAME OF STREAM	Date App. Date Priority	Miner's Inches	In Use	NAME OF DITCH (Water Delivered By)	No.	R/F	P/G/S	Present Irr. Acres	Irrigable Acres
* See Assn.											
Rights		Bitterroot River				Republican Ditch	3	R		.48	0

NOTE: R—Denotes Regular Irrigation. F—Flood Irrigation. P—Water diverted by means of pumping. G—Water diverted by gravity. S—Stored Water.

Condition of System Good Topography River Valley River Basin

Adequate Supply: Yes x No Explain

Remarks * Arthur D. Braun is signed up for .48 acres under the Ravalli Water Users Association

Also in:								
Plat No.	Twp.	Rge.	Plat No.	Twp.	Rge.	Plat No.	Twp.	Rge.
Plat No.	Twp.	Rge.	Plat No.	Twp.	Rge.	Plat No.	Twp.	Rge.

Information From:
Geo. Smith

F-1-A

County Ravalli

STATE OF MONTANA
STATE ENGINEERS OFFICE
Water Resources Survey

T. 6N R. 20W Plat No. 16

Farm Checked: Date

Photo No.

By

Skeels Addition - #36

Legal Land Owner Albert W. Doxey Address Hamilton, Montana

Operator Address

Water is deliverd by:— 1. Private System; 2. Ditch Company; 3. State Project; 4. Federal Project; 5. Irrigation District

If under Ditch Company, Irrigation District, or Government Project, state the number of shares or inches, acre feet, as the case may be in said system

App. No. Decree No.	NAME OF APPROPRIATOR TO WHOM DECREED	NAME OF STREAM	Date App. Date Priority	Miner's Inches	In Use	NAME OF DITCH (Water Delivered By)	No.	R/F	P/G/S	Present Irr. Acres	Irrigable Acres
* See Assn.		Bitterroot River				Lateral of Republican				.5	0

NOTE: R—Denotes Regular Irrigation. F—Flood Irrigation. P—Water diverted by means of pumping. G—Water diverted by gravity. S—Stored Water.

Condition of System Topography River Basin

Adequate Supply: Yes No Explain

Remarks *A. W. Doxey is signed up for .5 acres under the Ravalli Water Users Association.

Also in: Plat No. Twp. Rge.	Plat No. Twp. Rge.	Plat No. Twp. Rge.
Plat No. Twp. Rge.	Plat No. Twp. Rge.	Plat No. Twp. Rge.

Information From:

Field Survey

F-1-A

County Ravalli

STATE OF MONTANA
STATE ENGINEERS OFFICE
Water Resources Survey

T. 6N. R. 20W. Plat No. 16

Farm Checked: Date 4-28-57

Photo No. 2P-29

By D. Pouliot, P. Peter & H. Carpenter
Skeels Addition - #27

Legal Land Owner Paul & Agnes Fife Address Hamilton, Montana

Operator Same Address

Water is deliverd by:— 1. Private System; 2. Ditch Company; 3. State Project; X 4. Federal Project; 5. Irrigation District

If under Ditch Company, Irrigation District, or Government Project, state the number of shares or inches, acre feet, as the case may be in said system

App. No. Decree No.	NAME OF APPROPRIATOR TO WHOM DECREED	NAME OF STREAM	Date App. Date Priority	Miner's Inches	In Use	NAME OF DITCH (Water Delivered By)	No.	R/F	P/G/S	Present Irr. Acres	Irrigable Acres
* See Assn.											
Rights		Bitterroot River				Republican Ditch	3	R		47	0

NOTE: R—Denotes Regular Irrigation. F—Flood Irrigation. P—Water diverted by means of pumping. G—Water diverted by gravity. S—Stored Water.

Condition of System Good Topography River Valley River Basin

Adequate Supply: Yes X No Explain

Remarks * Paul & Agnes Fife are signed up for 47 acres under the Ravalli Water Users Association.

Also in: Plat No. Twp. Rge.	Plat No. Twp. Rge.	Plat No. Twp. Rge.
Plat No. Twp. Rge.	Plat No. Twp. Rge.	Plat No. Twp. Rge.

Information From:

George Smith

F-1-A

County Ravalli

STATE OF MONTANA
STATE ENGINEERS OFFICE
Water Resources Survey

T. 6N R. 20W Plat No. 16

Farm Checked: Date.....

Photo No.....

By .....

Skeels Addition - #61

Legal Land Owner Ernest R. & Ruth Garrod Address Hamilton, Montana

Operator ..... Address .....

Water is delivered by:— 1. Private System; 2. Ditch Company; 3. State Project; 4. Federal Project; 5. Irrigation District

If under Ditch Company, Irrigation District, or Government Project, state the number of shares or inches, acre feet, as the case may be in said system .....

App. No. Decree No.	NAME OF APPROPRIATOR TO WHOM DECREED	NAME OF STREAM	Date App. Date Priority	Miner's Inches	In Use	NAME OF DITCH (Water Delivered By)	No.	R/F	P/G/S	Present Irr. Acres	Irrigable Acres
* See Assn.		Bitterroot River				Lateral of Republican				2½ lots	0

NOTE: R—Denotes Regular Irrigation. F—Flood Irrigation. P—Water diverted by means of pumping. G—Water diverted by gravity. S—Stored Water.

Condition of System ..... Topography ..... River Basin .....

Adequate Supply: Yes..... No..... Explain .....

Remarks * Ernest R. Garrod is signed up for 2½ lots under the Ravalli Water Users Association.

Also in: Plat No..... Twp..... Rge.....	Plat No..... Twp..... Rge.....	Plat No..... Twp..... Rge.....
Plat No..... Twp..... Rge.....	Plat No..... Twp..... Rge.....	Plat No..... Twp..... Rge.....

Information From:

Field Survey

F-1-A

County Ravalli

STATE OF MONTANA
STATE ENGINEERS OFFICE
Water Resources Survey

T. 6N R. 20W Plat No. 16

Farm Checked: Date 4-28-57

Photo No. 2P-29

By D. Pouliot, P. Peter & H. Carpenter
Skeels Addition - #52

Legal Land Owner James R. & Mildred Gregory Address Hamilton, Montana

Operator Same Address

Water is deliverd by:— 1. Private System; 2. Ditch Company; 3. State Project; x 4. Federal Project; 5. Irrigation District

If under Ditch Company, Irrigation District, or Government Project, state the number of shares or inches, acre feet, as the case may be in said system

App. No. Decree No.	NAME OF APPROPRIATOR TO WHOM DECREED	NAME OF STREAM	Date App. Date Priority	Miner's Inches	In Use	NAME OF DITCH (Water Delivered By)	No.	R/F	P/G/S	Present Irr. Acres	Irrigable Acres
* See Assn.		Bitterroot River				Republican Ditch	3	R		.36	0

NOTE: R—Denotes Regular Irrigation. F—Flood Irrigation. P—Water diverted by means of pumping. G—Water diverted by gravity. S—Stored Water.

Condition of System Good Topography River Valley River Basin

Adequate Supply: Yes x No Explain

Remarks * Mildred Gregory is signed up for .36 acres under the Ravalli Water Users Association.

Also in: Plat No. Twp. Rge.	Plat No. Twp. Rge.	Plat No. Twp. Rge.
Plat No. Twp. Rge.	Plat No. Twp. Rge.	Plat No. Twp. Rge.

Information From:
Geo. Smith

F-1-A

County Ravalli

STATE OF MONTANA
STATE ENGINEERS OFFICE
Water Resources Survey

T. 6N R. 20W. Plat No. 16

Farm Checked: Date 4-28-57

Photo No. 2P-29

By D. Pouliot, P. Peter & H. Carpenter
Skeels Addition - #35

Legal Land Owner Lawrence & Margaret Haas Address

Operator Same Address

Water is deliverd by:— 1. Private System; 2. Ditch Company; 3. State Project; X 4. Federal Project; 5. Irrigation District

If under Ditch Company, Irrigation District, or Government Project, state the number of shares or inches, acre feet, as the case may be in said system

App. No. Decree No.	NAME OF APPROPRIATOR TO WHOM DECREED	NAME OF STREAM	Date App. Date Priority	Miner's Inches	In Use	NAME OF DITCH (Water Delivered By)	No.	R/F	P/G/S	Present Irr. Acres	Irrigable Acres
* See Assn. Rights		Bitterroot River				Republican Ditch	3	R		2	0

NOTE: R—Denotes Regular Irrigation. F—Flood Irrigation. P—Water diverted by means of pumping. G—Water diverted by gravity. S—Stored Water.

Condition of System Good Topography River Valley River Basin

Adequate Supply: Yes X No Explain

Remarks * Lawrence Haas is signed up for 2 acres under the Ravalli Water Users Association.

Also in: Plat No. Twp. Rge.	Plat No. Twp. Rge.	Plat No. Twp. Rge.
Plat No. Twp. Rge.	Plat No. Twp. Rge.	Plat No. Twp. Rge.

Information From:

George Smith

F-1-A

County Ravalli

STATE OF MONTANA
STATE ENGINEERS OFFICE
Water Resources Survey

T. 6N R. 20W Plat No. 16

Farm Checked: Date.....

Photo No.....

By .....

Skeels Addition - #62

Legal Land Owner Sid Hageman Address Hamilton, Montana

Operator ..... Address .....

Water is deliverd by:— 1. Private System; 2. Ditch Company; 3. State Project; 4. Federal Project; 5. Irrigation District

If under Ditch Company, Irrigation District, or Government Project, state the number of shares or inches, acre feet, as the case may be in said system .....

App. No. Decree No.	NAME OF APPROPRIATOR TO WHOM DECREED	NAME OF STREAM	Date App. Date Priority	Miner's Inches	In Use	NAME OF DITCH (Water Delivered By)	No.	R/F	P/G/S	Present Irr. Acres	Irrigable Acres
* See Assn.		Bitterroot River				Lateral of Republican				0	1

NOTE: R—Denotes Regular Irrigation. F—Flood Irrigation. P—Water diverted by means of pumping. G—Water diverted by gravity. S—Stored Water.

Condition of System ..... Topography ..... River Basin .....

Adequate Supply: Yes..... No..... Explain .....

Remarks * Sid Hageman is signed up for 1 acre under the Ravalli Water Users Association.

Also in Riverview.

Also in Charlos Heights Orchards #1

Also in: Plat No. 13 Twp. 7N Rge. 20W	Plat No. 21 Twp. 4N Rge. 21W	Plat No. ..... Twp. ..... Rge. .....
Plat No. 15 Twp. 6N Rge. 21W	Plat No. ..... Twp. ..... Rge.	Plat No. ..... Twp. ..... Rge. .....

Information From:

Field Survey

F-1-A

County Ravalli

STATE OF MONTANA
STATE ENGINEERS OFFICE
Water Resources Survey

T 6N R 20W Plat No 16

Farm Checked: Date 4-28-57

Photo No 2P-29

By D. Fouliot, P. Peter , & H. Carpenter
Skeels Addition - #40

Legal Land Owner Chris & Pauline Heintz Address Hamilton, Montana

Operator Same Address

Water is deliverd by:-- 1. Private System; 2. Ditch Company; 3. State Project; X 4. Federal Project; 5. Irrigation District

If under Ditch Company, Irrigation District, or Government Project, state the number of shares or inches, acre feet, as the case may be in said system

App. No. Decree No.	NAME OF APPROPRIATOR TO WHOM DECREED	NAME OF STREAM	Date App. Date Priority	Miner's Inches	In Use	NAME OF DITCH (Water Delivered By)	No.	R/F	P/G/S	Present Irr. Acres	Irrigable Acres
* See Assn.											
Rights		Bitterroot River				Republican Ditch	3	R		.18	0

NOTE: R—Denotes Regular Irrigation. F—Flood Irrigation. P—Water diverted by means of pumping. G—Water diverted by gravity. S—Stored Water.

Condition of System Good Topography River Valley River Basin

Adequate Supply: Yes x No Explain

Remarks * Pauline Heintz is signed up for .18 acres under the Ravalli Water Users Association.

Also in: Plat No. Twp. Rge.	Plat No. Twp. Rge.	Plat No. Twp. Rge.
Plat No. Twp. Rge.	Plat No. Twp. Rge.	Plat No. Twp. Rge.

Information From:
George Smith

F-1-A

County Ravalli

STATE OF MONTANA
STATE ENGINEERS OFFICE
Water Resources Survey

T 6N R 20W Plat No. 16

Farm Checked: Date 4-28-57

Photo No. 2P-29

By D. Pouliot, P. Peter & H. Carpenter
Skeels Addition - #50

Legal Land Owner Ralph & Margaret Laws Address Hamilton, Montana

Operator Same Address

Water is deliverd by:— 1. Private System; 2. Ditch Company; 3. State Project; X 4. Federal Project; 5. Irrigation District

If under Ditch Company, Irrigation District, or Government Project, state the number of shares or inches, acre feet, as the case may be in said system

App. No. Decree No.	NAME OF APPROPRIATOR TO WHOM DECREED	NAME OF STREAM	Date App. Date Priority	Miner's Inches	In Use	NAME OF DITCH (Water Delivered By)	No.	R/F	P/G/S	Present Irr. Acres	Irrigable Acres
* See Assn. Rights		Bitterroot River				Republican Ditch	3	R		.65	0

NOTE: R—Denotes Regular Irrigation. F—Flood Irrigation. P—Water diverted by means of pumping. G—Water diverted by gravity. S—Stored Water.

Condition of System Good Topography River Valley River Basin

Adequate Supply: Yes x No Explain

Remarks * Ralph & Margaret Laws are signed up for .65 acres under the Ravalli Water Users Association.

Also in: Plat No. Twp. Rge.	Plat No. Twp. Rge.	Plat No. Twp. Rge.
Plat No. Twp. Rge.	Plat No. Twp. Rge.	Plat No. Twp. Rge.

Information From:
Geo. Smith

F-1-A

County ....Ravalli.....

STATE OF MONTANA
STATE ENGINEERS OFFICE
Water Resources Survey

T....6N R....20W Plat No....16

Farm Checked: Date....4-28-57.....

Photo No....2P-29.....

By D. Poulint, P. Peter & H. Carpenter
Skeels Addition - #39

Legal Land Owner ...Joe O'Meara..... Address ...Hamilton, Montana.....

Operator .....Same..... Address .....

Water is deliverd by:— 1. Private System; 2. Ditch Company; 3. State Project; x 4. Federal Project; 5. Irrigation District

If under Ditch Company, Irrigation District, or Government Project, state the number of shares or inches, acre feet, as the case may be in said system .....

App. No. Decree No.	NAME OF APPROPRIATOR TO WHOM DECREED	NAME OF STREAM	Date App. Date Priority	Miner's Inches	In Use	NAME OF DITCH (Water Delivered By)	No.	R/F	P/G/S	Present Irr. Acres	Irrigable Acres
No Contract		Bitterroot River				Republican Ditch	3	R			

NOTE: R—Denotes Regular Irrigation. F—Flood Irrigation. P—Water diverted by means of pumping. G—Water diverted by gravity. S—Stored Water.

Condition of System ..Good..... Topography .....River Valley..... River Basin .....

Adequate Supply: Yes....x.... No..... Explain .....

Remarks .....

Also in: Plat No..... Twp..... Rge.....	Plat No..... Twp..... Rge.....	Plat No..... Twp..... Rge.....
Plat No..... Twp..... Rge.....	Plat No..... Twp..... Rge.....	Plat No..... Twp..... Rge.....

Information From:

George Smith

F-1-A

County Ravalli

STATE OF MONTANA
STATE ENGINEERS OFFICE
Water Resources Survey

T. 6N R. 20W Plat No. 16

Farm Checked: Date 4-28-57

Photo No. 2P-29

By D. Pouliot, P. Peter & H. Carpenter
Skeels Addition - #42

Legal Land Owner Harold Petit Address Hamilton, Montana

Operator Chas. Johnson Address

Water is deliverd by:— 1. Private System; 2. Ditch Company; 3. State Project; 4. Federal Project; 5. Irrigation District

If under Ditch Company, Irrigation District, or Government Project, state the number of shares or inches, acre feet, as the case may be in said system

App. No. Decree No.	NAME OF APPROPRIATOR TO WHOM DECREED	NAME OF STREAM	Date App. Date Priority	Miner's Inches	In Use	NAME OF DITCH (Water Delivered By)	No.	R/F	P/G/S	Present Irr. Acres	Irrigable Acres
* See Assn.											
Rights		Bitterroot River				Republican Ditch	3	R		4.16	0

NOTE: R—Denotes Regular Irrigation. F—Flood Irrigation. P—Water diverted by means of pumping. G—Water diverted by gravity. S—Stored Water.

Condition of System Good Topography River Valley River Basin

Adequate Supply: Yes X No Explain

Remarks * Harold Petit is signed up for .16 + 4 Acres under the Ravalli Water Users Association.

Also in: Plat No. Twp. Rge.	Plat No. Twp. Rge.	Plat No. Twp. Rge.
Plat No. Twp. Rge.	Plat No. Twp. Rge.	Plat No. Twp. Rge.

Information From:

George Smith

F-1-A

County Ravalli

STATE OF MONTANA
STATE ENGINEERS OFFICE
Water Resources Survey

T 6N R 20W Plat No. 16

Farm Checked: Date 4-28-57

Photo No. 2P-29

By D. Pouliot, P. Peter , & H. Carpenter
Skeels Addition - #41

Legal Land Owner Glen Skow Address Hamilton, Montana

Operator Same Address

Water is deliverd by:— 1. Private System; 2. Ditch Company; 3. State Project; X 4. Federal Project; 5. Irrigation District

If under Ditch Company, Irrigation District, or Government Project, state the number of shares or inches, acre feet, as the case may be in said system

App. No. Decree No.	NAME OF APPROPRIATOR TO WHOM DECREED	NAME OF STREAM	Date App. Date Priority	Miner's Inches	In Use	NAME OF DITCH (Water Delivered By)	No.	R/F	P/G/S	Present Irr. Acres	Irrigable Acres
* See Assn. Rights		Bitterroot River				Republican Ditch	3	R		.48	0

NOTE: R—Denotes Regular Irrigation. F—Flood Irrigation. P—Water diverted by means of pumping. G—Water diverted by gravity. S—Stored Water.

Condition of System Good Topography River Valley River Basin

Adequate Supply: Yes x No Explain

Remarks * Glen Skow is signed up for .48 acres under the Ravalli Water Users Association.

Also in: Plat No. Twp. Rge.	Plat No. Twp. Rge.	Plat No. Twp. Rge.
Plat No. Twp. Rge.	Plat No. Twp. Rge.	Plat No. Twp. Rge.

Information From:

George Smith

F-1-A

County Ravalli

STATE OF MONTANA
STATE ENGINEERS OFFICE
Water Resources Survey

T. 6N R.20W Plat No. 16

Farm Checked: Date

Photo No.

By

Skeels Addition - #65

Legal Land Owner Fred W. Smith Address Hamilton, Montana

Operator Address

Water is deliverd by:— 1. Private System; 2. Ditch Company; 3. State Project; 4. Federal Project; 5. Irrigation District

If under Ditch Company, Irrigation District, or Government Project, state the number of shares or inches, acre feet, as the case may be in said system

App. No. Decree No.	NAME OF APPROPRIATOR TO WHOM DECREED	NAME OF STREAM	Date App. Date Priority	Miner's Inches	In Use	NAME OF DITCH (Water Delivered By)	No.	R/F	P/G/S	Present Irr. Acres	Irrigable Acres
* See Assn.		Bitterroot River				Lateral of Republican				.29	0

NOTE: R—Denotes Regular Irrigation. F—Flood Irrigation. P—Water diverted by means of pumping. G—Water diverted by gravity. S—Stored Water.

Condition of System Topography River Basin

Adequate Supply: Yes No Explain

Remarks * Fred W. Smith is signed up for .29 acres under the Ravalli Water Users Association.

Also in: Plat No. Twp. Rge.	Plat No. Twp. Rge.	Plat No. Twp. Rge.
Plat No. Twp. Rge.	Plat No. Twp. Rge.	Plat No. Twp. Rge.

Information From:

Field Survey

F-1-A

County Ravalli

STATE OF MONTANA
STATE ENGINEERS OFFICE
Water Resources Survey

T. 6N R. 20W Plat No. 16

Farm Checked: Date 4-28-57

Photo No. 2P-29

By D. Pouliot, P. Peter , & H. Carpenter
Skeels Addition - #63

Legal Land Owner George & Hattie Smith Address Hamilton, Montana

Operator W. H. Harris - Buying Address

Water is deliverd by:— 1. Private System; 2. Ditch Company; 3. State Project; x 4. Federal Project; 5. Irrigation District

If under Ditch Company, Irrigation District, or Government Project, state the number of shares or inches, acre feet, as the case may be in said system

App. No. Decree No.	NAME OF APPROPRIATOR TO WHOM DECREED	NAME OF STREAM	Date App. Date Priority	Miner's Inches	In Use	NAME OF DITCH (Water Delivered By)	No.	R/F	P/G/S	Present Irr. Acres	Irrigable Acres
* See Assn.											
Rights		Bitterroot River				Republican Ditch	3	R		.49	0

NOTE: R—Denotes Regular Irrigation. F—Flood Irrigation. P—Water diverted by means of pumping. G—Water diverted by gravity. S—Stored Water.

Condition of System Good Topography River Valley River Basin

Adequate Supply: Yes x No Explain

Remarks * George & Hattie Smith are signed up for .49 acres under the Ravalli Water Users Association.
Also in Riverview

Also in: Plat No. 15 Twp. 6N Rge. 21W.	Plat No. Twp. Rge.	Plat No. Twp. Rge.
Plat No. Twp. Rge.	Plat No. Twp. Rge.	Plat No. Twp. Rge.

Information From:

George Smith

F-1-A

County Ravalli

STATE OF MONTANA
STATE ENGINEERS OFFICE
Water Resources Survey

T.6N R.20W Plat No. 16

Farm Checked: Date 4-28-57

Photo No. 2P-29

By D. Poulin, P. Peter & H. Carpenter
Skeels Addition - #28

Legal Land Owner Paul & Helen Smith Address Hamilton, Montana

Operator Same Address

Water is deliverd by:— 1. Private System; 2. Ditch Company; 3. State Project; X 4. Federal Project; 5. Irrigation District

If under Ditch Company, Irrigation District, or Government Project, state the number of shares or inches, acre feet, as the case may be in said system

App. No. Decree No.	NAME OF APPROPRIATOR TO WHOM DECREED	NAME OF STREAM	Date App. Date Priority	Miner's Inches	In Use	NAME OF DITCH (Water Delivered By)	No.	R/F	P/G/S	Present Irr. Acres	Irrigable Acres
* See Assn.											
Rights		Bitterroot River				Republican Ditch	3	R		.32	0

NOTE: R—Denotes Regular Irrigation. F—Flood Irrigation. P—Water diverted by means of pumping. G—Water diverted by gravity. S—Stored Water.

Condition of System Good Topography River Valley River Basin

Adequate Supply: Yes x No Explain

Remarks * Paul E. Smith is signed up for .32 acres under the Ravalli Water Users Association.

Also in: Plat No. Twp. Rge.	Plat No. Twp. Rge.	Plat No. Twp. Rge.
Plat No. Twp. Rge.	Plat No. Twp. Rge.	Plat No. Twp. Rge.

Information From:
George Smith

F-1-A

County Ravalli

STATE OF MONTANA
STATE ENGINEERS OFFICE
Water Resources Survey

T 6N R 20W Plat No 16

Farm Checked: Date 4-28-57

Photo No 2P-29

By D. Pouliot, P. Peter, & H. Carpenter
Skeels Adaition - #26

Legal Land Owner Lawrence Wanderer Address Hamilton, Montana

Operator Same Address

Water is deliverd by:— 1. Private System; 2. Ditch Company; 3. State Project; X 4. Federal Project; 5. Irrigation District

If under Ditch Company, Irrigation District, or Government Project, state the number of shares or inches, acre feet, as the case may be in said system

App. No. Decree No.	NAME OF APPROPRIATOR TO WHOM DECREED	NAME OF STREAM	Date App. Date Priority	Miner's Inches	In Use	NAME OF DITCH (Water Delivered By)	No.	R/F	P/G/S	Present Irr. Acres	Irrigable Acres
* See Assn. Rights		Bitterroot River				Republican Ditch	3	R		5.5	0

NOTE: R—Denotes Regular Irrigation. F—Flood Irrigation. P—Water diverted by means of pumping. G—Water diverted by gravity. S—Stored Water.

Condition of System Good Topography River Valley River Basin

Adequate Supply: Yes x No Explain

Remarks * Lawrence Wanderer is signed up for 5½ minimum under the Ravalli Water Users Association.

Also in: Plat No. Twp. Rge. / Plat No. Twp. Rge.	Plat No. Twp. Rge. / Plat No. Twp. Rge.	Plat No. Twp. Rge. / Plat No. Twp. Rge.

Information From:
George Smith

F-1-A

County Ravalli

STATE OF MONTANA
STATE ENGINEERS OFFICE
Water Resources Survey

T. 6N R. 20W Plat No. 16

Farm Checked: Date 4-28-57

Photo No. 2P-29

By D. Pouliot, F. Peters, H. Carpenter

Legal Land Owner Almetia Skeels Address Hamilton, Montana

Operator Fred Skeels Address Hamilton, Montana

Water is deliverd by:— 1. Private System; 2. Ditch Company; 3. State Project; X 4. Federal Project; 5. Irrigation District

If under Ditch Company, Irrigation District, or Government Project, state the number of shares or inches, acre feet, as the case may be in said system

App. No. Decree No.	NAME OF APPROPRIATOR TO WHOM DECREED	NAME OF STREAM	Date App. Date Priority	Miner's Inches	In Use	NAME OF DITCH (Water Delivered By)	No.	R/F	P/G/S	Present Irr. Acres	Irrigable Acres
*See Assn. Rights		Bitterroot River				Republican Ditch	3	R		14	0

NOTE: R—Denotes Regular Irrigation. F—Flood Irrigation. P—Water diverted by means of pumping. G—Water diverted by gravity. S—Stored Water.

Condition of System Good Topography River Valley River Basin Columbia River, Bitterroot River

Adequate Supply: Yes X No Explain

Remarks * Almetia Skeels is signed up for 14.33 acres under the Ravalli Water Users Association.

Also in: Plat No. Twp. Rge. / Plat No. Twp. Rge.	Plat No Twp. Rge. / Plat No. Twp. Rge.	Plat No. Twp. Rge. / Plat No. Twp. Rge.

Information From:

George Smith

6	5	4	3	2	1
7	8	9	10	11	12
18	17	16	15	14	13
19	20	21	22	23	24
30	29	28	27	26	25
31	32	33	34	35	36

30-I

F-1-A

County Ravalli

STATE OF MONTANA
STATE ENGINEERS OFFICE
Water Resources Survey

T 6N R 20W Plat No. 16

Farm Checked: Date 5-9-57

Photo No. 2P-29

By D. Pouliot & H. Carpenter

Legal Land Owner Thomas D. Skelton - (DECEASED - 1957) Address Hamilton, Montana

Operator ..... Address .....

Water is deliverd by:— 1. Private System; X 2. Ditch Company; 3. State Project; 4. Federal Project; 5. Irrigation District

If under Ditch Company, Irrigation District, or Government Project, state the number of shares or inches, acre feet, as the case may be in said system .....

App. No. Decree No.	NAME OF APPROPRIATOR TO WHOM DECREED	NAME OF STREAM	Date App. Date Priority	Miner's Inches	In Use	NAME OF DITCH (Water Delivered By)	No.	R/F	P/G/S	Present Irr. Acres	Irrigable Acres
D-948	Delthim Skelton	Skalkaho Creek-Nicol-									
		Hart Lateral #1	6-1-65	1½	Yes	Republican (Nicol-Hart					
						lateral #1)	1	R		1	0

NOTE: R—Denotes Regular Irrigation. F—Flood Irrigation. P—Water diverted by means of pumping. G—Water diverted by gravity. S—Stored Water.

Condition of System Good Topography Valley River Basin Columbia River, Bitterroot River

Adequate Supply: Yes x No Explain .....

Remarks This water decreed from Skalkaho Creek now delivered by exchange from Bitterroot River through Republican Ditch. (Free Water)

Also in: Plat No. Twp. Rge.	Plat No. Twp. Rge.	Plat No. Twp. Rge.
Plat No. Twp. Rge.	Plat No. Twp. Rge.	Plat No. Twp. Rge.

Information From:
Courthouse & Bert Lee

6	5	4	3	2	1
7	8	9	10	11	12
18	17	16	15	14	13
19	20	21	22	23	24
30	29	28	27	26	25
31	32	33	34	35	36

31-53

F-1-A

County Ravalli

STATE OF MONTANA
STATE ENGINEERS OFFICE
Water Resources Survey

T. 6N R. 20W Plat No. 16

Farm Checked: Date 7-23-57

Photo No. 2P-33

By D. Pouliot & H. Carpenter

Legal Land Owner Emmett, Ruth, Robert & Virginia Smyth Address

Operator Emmett Smyth Address Corvallis, Montana

Water is deliverd by:— 1. Private System; 2. Ditch Company; X 3. State Project; 4. Federal Project; 5. Irrigation District

If under Ditch Company, Irrigation District, or Government Project, state the number of shares or inches, acre feet, as the case may be in said system

App. No. Decree No.	NAME OF APPROPRIATOR TO WHOM DECREED	NAME OF STREAM	Date App. Date Priority	Miner's Inches	In Use	NAME OF DITCH (Water Delivered By)	No.	R/F	P/G/S	Present Irr. Acres	Irrigable Acres
D-145	Corvallis Canal &										
	Water Company	Bitterroot River	1-1-71	5000	1-5/24 sh.	Corvallis Canal	2	R		40	0

NOTE: R –Denotes Regular Irrigation. F—Flood Irrigation. P—Water diverted by means of pumping. G—Water diverted by gravity. S—Stored Water.

Condition of System Good Topography Valley Bottom River Basin Columbia River, Bitterroot River

Adequate Supply: Yes X No Explain

Remarks Emmett & Ruth E. Smyth is signed up for 1-5/24 shares under the Corvallis Canal & Water Company.

Also in: Plat No. Twp. Rge.	Plat No. Twp. Rge.	Plat No. Twp. Rge.
Plat No. Twp. Rge.	Plat No. Twp. Rge.	Plat No. Twp. Rge.

Information From:

Emmett Smyth

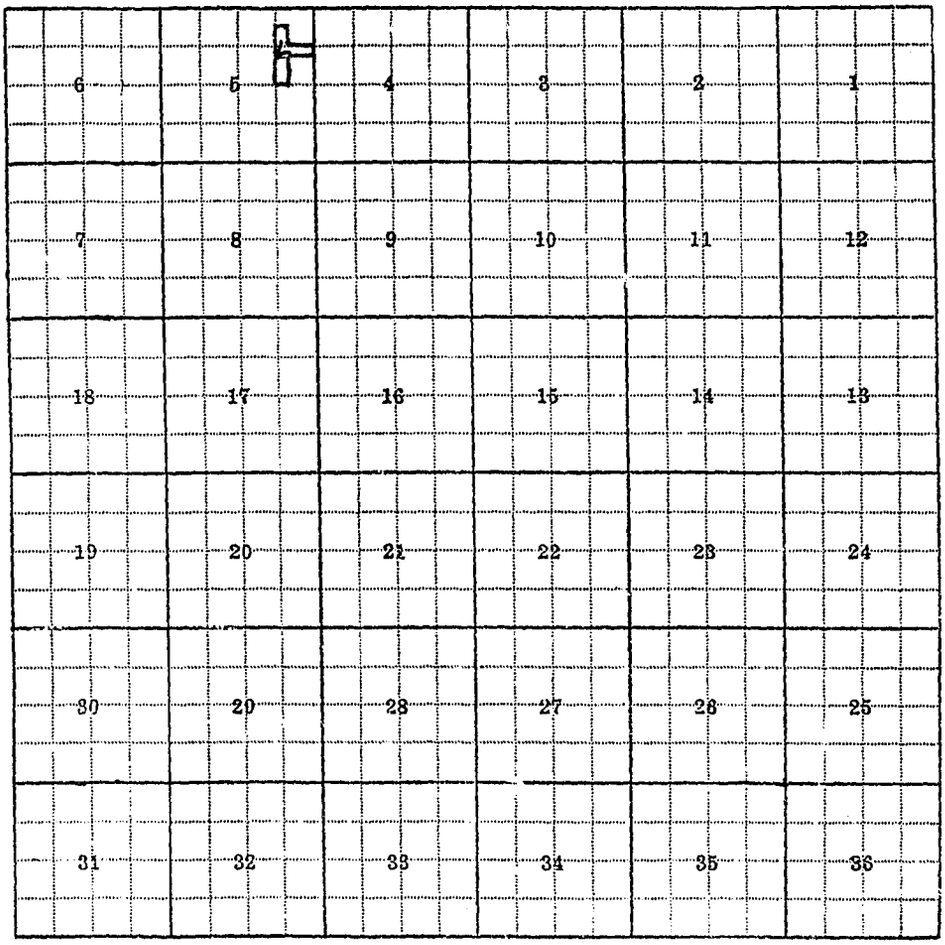
6
5
4
3
2
1
7
8
9
10
11
12
18
17
16
15
14
13
19
20
21
22
23
24
30
29
28
27
26
25
31
32
33
34
35
36

5-L

F-1-A

County Ravalli

STATE OF MONTANA
STATE ENGINEERS OFFICE
Water Resources Survey

T. 6N R. 20W Plat No. 1

Farm Checked: Date 7-13-57

Photo No. 2P-90

By D. Pouliot & H. Carpenter

Legal Land Owner Emmett W. Smyth Address Corvallis, Montana

Operator Address

Water is deliverd by:— 1. Private System; 2. Ditch Company, X 3. State Project; X 4. Federal Project; 5. Irrigation District

If under Ditch Company, Irrigation District, or Government Project, state the number of shares or inches, acre feet, as the case may be in said system

App. No. Decree No.	NAME OF APPROPRIATOR TO WHOM DECREED	NAME OF STREAM	Date App. Date Priority	Miner's Inches	In Use	NAME OF DITCH (Water Delivered By)	No.	R/F	P/G/S	Present Irr. Acres	Irr
*See Asso.		Bitterroot River				Republican Ditch	3	R		10	
D-145	Corvallis Canal &										
	Water Company	Bitterroot River	1-1-71	5000	1/3						
					shs.	Corvallis Canal	2	R		5	

NOTE: R—Denotes Regular Irrigation. F—Flood Irrigation. P—Water diverted by means of pumping. G—Water diverted by gravity. S—Stored Water.

Condition of System Good Topography Bottom River Basin Columbia River, Bitterroot

Adequate Supply: Yes X No Explain

Remarks * Emmett W. Smyth is signed up for 15 miner's inches continuous flow free water through the Republican Ditch under the Ravalli Water Users Association.

Emmett Smyth is signed up for 1/3 shares under the Corvallis Canal & Water Company.

Also in: Plat No. Twp. Rge.	Plat No. Twp. Rge.	Plat No. Twp. Rge.
Plat No. Twp. Rge.	Plat No. Twp. Rge.	Plat No. Twp. Rge.

Information From:
Emmett Smyth

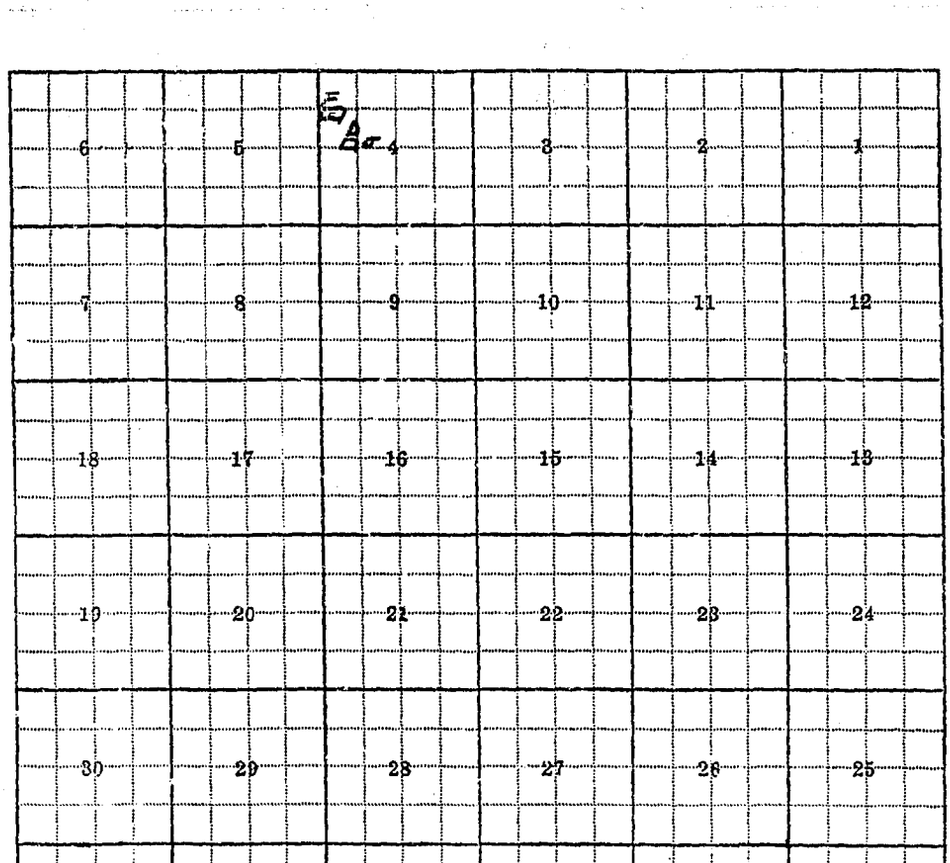
6
5
4
3
2
1
7
8
9
10
11
12
18
17
16
15
14
13
19
20
21
22
23
24
30
29
28
27
26
25
31
32
33
34
35
36

A-E, A-I

F-1-A

County Ravalli

Farm Checked: Date 7-10-57

By D. Pouliot & H. Carpenter

STATE OF MONTANA
STATE ENGINEERS OFFICE
Water Resources Survey

T. 6N R. 20W Plat No. 16

Photo No. 2P-32

Legal Land Owner Emil & Verna Specht Address Corvallis, Montana

Operator Same Address

Water is deliverd by:— 1. Private System; 2. Ditch Company; 3. State Project; X 4. Federal Project; 5. Irrigation District

If under Ditch Company, Irrigation District, or Government Project, state the number of shares or inches, acre feet, as the case may be in said system

App. No. Decree No.	NAME OF APPROPRIATOR TO WHOM DECREED	NAME OF STREAM	Date App. Date Priority	Miner's Inches	In Use	NAME OF DITCH (Water Delivered By)	No.	R/F	P/G/S	Present Irr. Acres	Irrigable Acres
*Free		Bitterroot River				Republican Ditch	3			1	0

NOTE: R—Denotes Regular Irrigation. F—Flood Irrigation. P—Water diverted by means of pumping. G—Water diverted by gravity. S—Stored Water.

Condition of System Good Topography Bottom River Basin Columbia River, Bitterroot River

Adequate Supply: Yes x No Explain

Remarks Emil Specht is signed up for 3.75 miner's inches continuous flow through Republican Ditch (Free Water) under the Ravalli Water Users Association.

*See Ravalli Water Users Association

Also in Corvallis Tract.

Also in: Plat No. Twp. Rge.	Plat No. Twp. Rge.	Plat No. Twp. Rge.
Plat No. Twp. Rge.	Plat No. Twp. Rge.	Plat No. Twp. Rge.

Information From:

George Smith

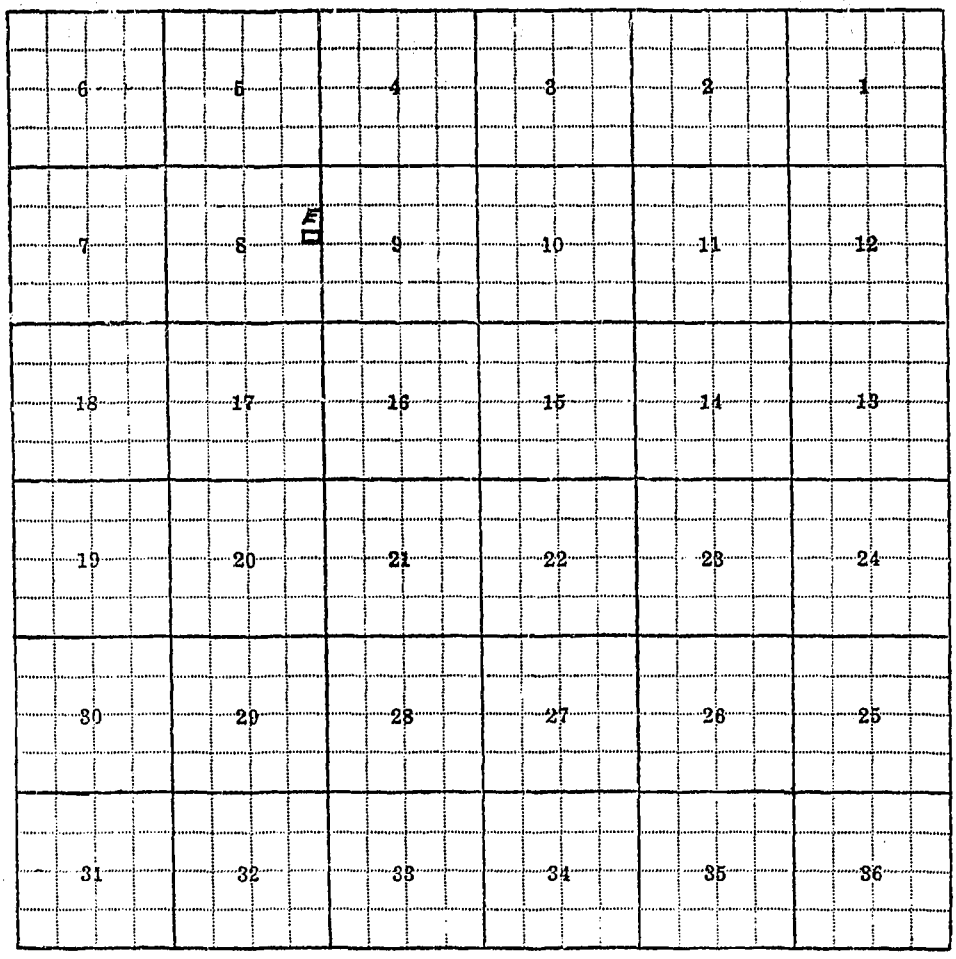
6
5
4
3
2
1
7
8
9
10
11
12
18
17
16
15
14
13
19
20
21
22
23
24
30
29
28
27
26
25
31
32
33
34
35
36

9-E

F-1-A

County Ravalli

Farm Checked: Date 7-25-57

By Dave Pouliot

STATE OF MONTANA

STATE ENGINEERS OFFICE

Water Resources Survey

T. 6N R. 20W Plat No. 16

Photo No. 2P-32

Legal Land Owner Albert & O. E. Sperry Address Corvallis, Montana

Operator ..... Address .....

Water is deliverd by:— 1. Private System; 2. Ditch Company: X 3. State Project; 4. Federal Project; 5. Irrigation District

If under Ditch Company, Irrigation District, or Government Project, state the number of shares or inches, acre feet, as the case may be in said system .....

App. No. Decree No.	NAME OF APPROPRIATOR TO WHOM DECREED	NAME OF STREAM	Date App. Date Priority	Miner's Inches	In Use	NAME OF DITCH (Water Delivered By)	No.	R/F	P/G/S	Present Irr. Acres	Irrigable Acres
D-145	Corvallis Canal &										
	Water Company	Bitterroot River	1-1-71	5000	1¼ sh	Corvallis Canal	2	R		50	0
D-191	John Rancoure	Bitterroot River	6-1-99	80	No						

NOTE: R—Denotes Regular Irrigation. F—Flood Irrigation. P—Water diverted by means of pumping. G—Water diverted by gravity. S—Stored Water.

Condition of System Good Topography Valley River Basin Columbia River, Bitterroot River

Adequate Supply: Yes x No Explain .....

Remarks Albert & O. E. Sperry are signed up for 1¼ shares under the Corvallis Canal & Water Company.

Also in: Plat No. ... Twp. ... Rge.	Plat No. ... Twp. ... Rge.	Plat No. ... Twp. ... Rge.
Plat No. ... Twp. ... Rge.	Plat No. ... Twp. ... Rge.	Plat No. ... Twp. ... Rge.

Information From:

Mr. Sperry

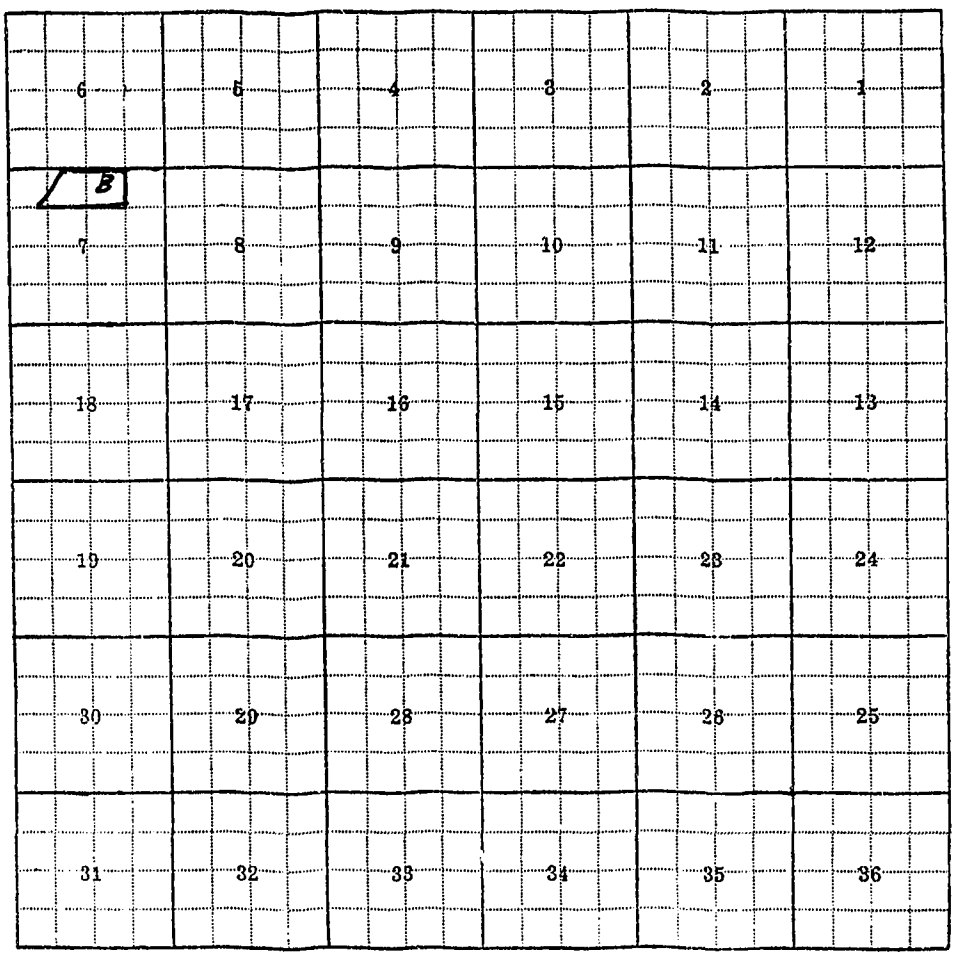
6
5
4
3
2
1
B
7
8
9
10
11
12
18
17
16
15
14
13
19
20
21
22
23
24
30
29
28
27
26
25
31
32
33
34
35
36

7-3

F-1-A

County Ravalli

Farm Checked: Date 7-25-57

By Dave Pouliot

STATE OF MONTANA
STATE ENGINEERS OFFICE
Water Resources Survey

T 6N R 20W Plat No. 16

Photo No. 2P-32

Legal Land Owner W. V. & Sadie Sperry Address Corvallis, Montana

Operator ..... Address .....

Water is deliverd by:— 1. Private System; 2. Ditch Company; X 3. State Project; 4. Federal Project; 5. Irrigation District

If under Ditch Company, Irrigation District, or Government Project, state the number of shares or inches, acre feet, as the case may be in said system .....

App. No. Decree No.	NAME OF APPROPRIATOR TO WHOM DECREED	NAME OF STREAM	Date App. Date Priority	Miner's Inches	In Use	NAME OF DITCH (Water Delivered By)	No.	R/F	P/G/S	Present Irr. Acres	Irrigable Acres
D-145	Corvallis Canal &										
	Water Company	Bitterroot River	1-1-71	5000	1 sh.	Corvallis Canal	2	R		55	0

NOTE: R—Denotes Regular Irrigation. F—Flood Irrigation. P—Water diverted by means of pumping. G—Water diverted by gravity. S—Stored Water.

Condition of System Good Topography Valley River Basin Columbia River, Bitterroot River

Adequate Supply: Yes X No Explain .....

Remarks Mrs. W. V. Sperry is signed up for 1 share under the Corvallis Canal & Water Company.

Also in: Plat No.	Twp.	Rge.	Plat No.	Twp.	Rge.	Plat No.	Twp.	Rge.
Plat No.	Twp.	Rge.	Plat No.	Twp.	Rge.	Plat No.	Twp.	Rge.

Information From:
Mr. Sperry

6	5	4	3	2	1
7	8	9	10	11	12
18	17	16	15	14	13
19	20	21	22	23	24
30	29	28	27	26	25
31	32	33	34	35	36

7-G

F-1-A

County Ravalli

STATE OF MONTANA
STATE ENGINEERS OFFICE
Water Resources Survey

T. 6N R. 20W Plat No. 16

Farm Checked: Date 4-27-57

Photo No. 2P-29

By D. Pouliot, H. Carpenter, & P. Peters

Legal Land Owner Lowell & Margaret Stanley Address: Hamilton, Montana

Operator ..... Address .....

Water is deliverd by:— 1. Private System; X 2. Ditch Company; 3. State Project; 4. Federal Project; 5. Irrigation District

If under Ditch Company, Irrigation District, or Government Project, state the number of shares or inches, acre feet, as the case may be in said system .....

App. No. Decree No.	NAME OF APPROPRIATOR TO WHOM DECREED	NAME OF STREAM	Date App. Date Priority	Miner's Inches	In Use	NAME OF DITCH (Water Delivered By)	No.	R/F	P/G/S	Present Irr. Acres	Irrigable Acres
D-786	Arthur Beckwith	Skalkaho Creek - Nicol-									
		Hart Lateral #1	6-1-65	3	Yes	Nicol-Hart Lateral #1	1	R		2	0

NOTE: R—Denotes Regular Irrigation. F—Flood Irrigation. P—Water diverted by means of pumping. G—Water diverted by gravity. S—Stored Water.

Condition of System Good Topography ..... River Basin Columbia River, Bitterroot River

Adequate Supply: Yes...X..... No..... Explain .....

Remarks This water decreed from Skalkaho Creek now delivered by exchange by Bitterroot River through Republican Ditch. (Free Water)

Also in: Plat No..... Twp..... Rge.....	Plat No..... Twp..... Rge.....	Plat No..... Twp..... Rge.....
Plat No..... Twp..... Rge.....	Plat No..... Twp..... Rge.....	Plat No..... Twp..... Rge.....

Information From:
John Freeze


6
5
4
3
2
1
7
8
9
10
11
12
18
17
16
15
14
13
19
20
21
22
23
24
30
29
28
27
26
25
31
32
33
34
35
36

31-Q

F-1-A

County Ravalli

STATE OF MONTANA
STATE ENGINEERS OFFICE
Water Resources Survey

T 6N R 20W Plat No. 16

Farm Checked: Date 7-24-57

Photo No. 2P-20

By Dave Poulin

Legal Land Owner Mary G. St. John Address Corvallis, Montana

Operator Address

Water is deliverd by:— 1. Private System; 2. Ditch Company; x 3. State Project; 4. Federal Project; 5. Irrigation District

If under Ditch Company, Irrigation District, or Government Project, state the number of shares or inches, acre feet, as the case may be in said system

App. No. Decree No.	NAME OF APPROPRIATOR TO WHOM DECREED	NAME OF STREAM	Date App. Date Priority	Miner's Inches	In Use	NAME OF DITCH (Water Delivered By)	No.	R/F	P/G/S	Present Irr. Acres	Irrigable Acres
D-145	Corvallis Canal & Water Company	Bitterroot River	1-1-71	5000	1/8sh	Corvallis Canal	2	R		15	0

NOTE: R—Denotes Regular Irrigation. F—Flood Irrigation. P—Water diverted by means of pumping. G—Water diverted by gravity. S—Stored Water.

Condition of System Good Topography Valley River Basin Columbia River, Bitterroot River

Adequate Supply: Yes x No Explain

Remarks Mary St. John is signed up for 1/8 share under the Corvallis Canal & Water Company.

Also in: Plat No.	Twp.	Rge.	Plat No.	Twp.	Rge.	Plat No.	Twp.	Rge.
Plat No.	Twp.	Rge.	Plat No.	Twp.	Rge.	Plat No.	Twp.	Rge.

Information From:

Field Survey


6
5
4
3
2
1
7
8
9
10
11
12
18
17
16
15
14
13
19
20
21
22
23
24
30
29
28
27
26
25
31
32
33
34
35
36

4-D

F-1-A

County Ravalli

STATE OF MONTANA
STATE ENGINEERS OFFICE
Water Resources Survey

T 6N R 20W Plat No. 16

Farm Checked: Date 5-8-57

Photo No. 2P-20

By D. Poulin & H. Carpenter

Legal Land Owner Elmer & Margaret Stone Address Hamilton, Montana

Operator Same Address

Water is deliverd by:— 1. Private System; x 2. Ditch Company; 3. State Project; 4. Federal Project; 5. Irrigation District

If under Ditch Company, Irrigation District, or Government Project, state the number of shares or inches, acre feet, as the case may be in said system

App. No. Decree No.	NAME OF APPROPRIATOR TO WHOM DECREED	NAME OF STREAM	Date App. Date Priority	Miner's Inches	In Use	NAME OF DITCH (Water Delivered By)	No.	R/F	P/G/S	Present Irr. Acres	Irrigable Acres
D-848	Sylvester Irvin	Skalkaho Creek-Nicol-Hart Lateral #1	6-1-65	1½	Yes	Republican (Nicol-Hart lateral #1)	1	R		1	0

NOTE: R—Denotes Regular Irrigation. F—Flood Irrigation. P—Water diverted by means of pumping. G—Water diverted by gravity. S—Stored Water.

Condition of System Good Topography Valley River Basin Columbia River, Bitterroot Riv

Adequate Supply: Yes x No Explain

Remarks This water decreed from Skalkaho Creek now delivered by exchange from Bitterroot River through Republican Ditch. (Free Water)

Also in: Plat No. Twp. Rge.	Plat No. Twp. Rge.	Plat No. Twp. Rge.
Plat No. Twp. Rge.	Plat No. Twp. Rge.	Plat No. Twp. Rge.

Information From:

Courthouse

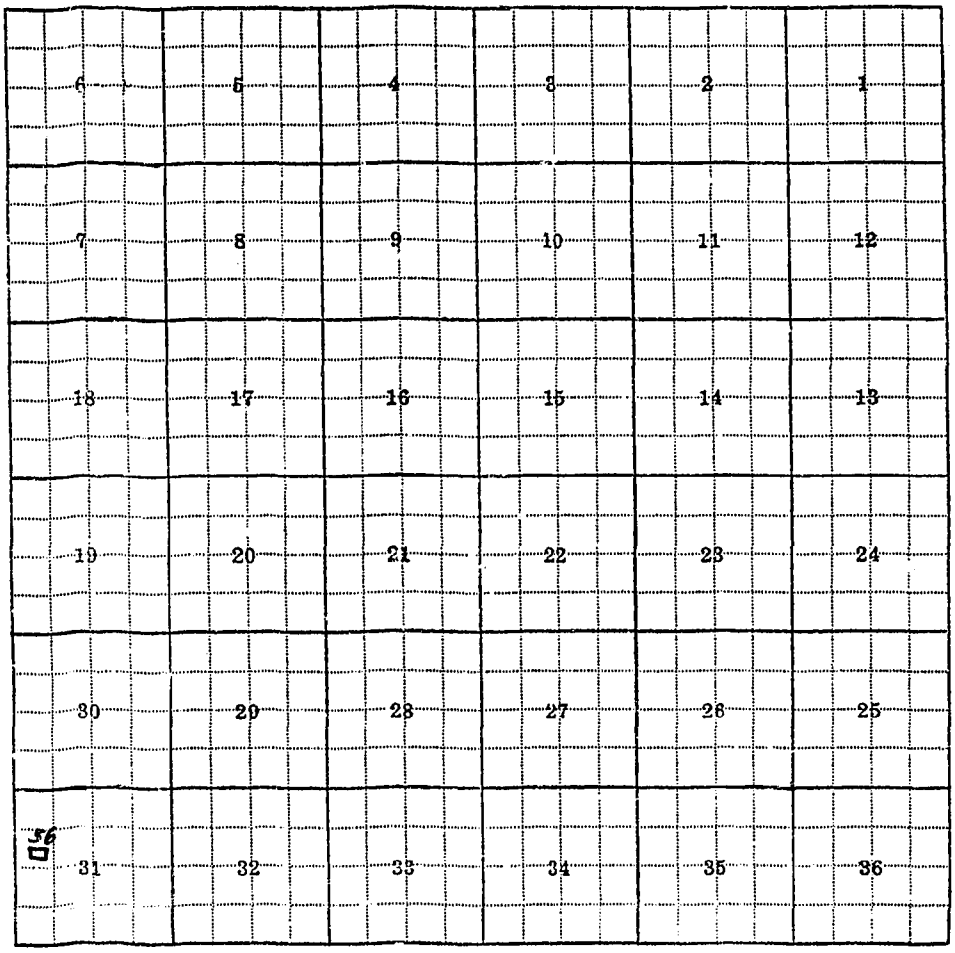
6
5
4
3
2
1
7
8
9
10
11
12
18
17
16
15
14
13
19
20
21
22
23
24
30
29
28
27
26
25
31
32
33
34
35
36

D 56

31-56

F-1-A

County Ravalli

Farm Checked: Date 7-25-57

By Dave Pouliot

STATE OF MONTANA
STATE ENGINEERS OFFICE
Water Resources Survey

T 6N R 20W Plat No 16

Photo No 2P-32

Legal Land Owner Dan & Luella Strate Address Corvallis, Montana

Operator ..... Address .....

Water is deliverd by:— 1. Private System; 2. Ditch Company; X 3. State Project; 4. Federal Project; 5. Irrigation District

If under Ditch Company, Irrigation District, or Government Project, state the number of shares or inches, acre feet, as the case may be in said system .....

App. No. Decree No.	NAME OF APPROPRIATOR TO WHOM DECREED	NAME OF STREAM	Date App. Date Priority	Miner's Inches	In Use	NAME OF DITCH (Water Delivered By)	No.	R/F	P/G/S	Present Irr. Acres	Irrigable Acres
D-145	Corvallis Canal &										
	Water Company	Bitterroot River	1-1-71	5000	11/40						
					shs.	Corvallis Canal	2	R		15	0
A-1546	William Fisher	Seepage, Waste, Drain	1897	80	No						
A-1590	Jason Jones et al	Seepage, Waste, Drain	6-1-03	400	No						

NOTE: R—Denotes Regular Irrigation. F—Flood Irrigation. P—Water diverted by means of pumping. G—Water diverted by gravity. S—Stored Water.

Condition of System Good Topography Valley River Basin Columbia River, Bitterroot River

Adequate Supply: Yes x No ..... Explain .....

Remarks Dan C. Strate is signed up for 11/40 shares under the Corvallis Canal & Water Company.

Also in: Plat No.	Twp.	Rge.	Plat No.	Twp.	Rge.	Plat No.	Twp.	Rge.
Plat No.	Twp.	Rge.	Plat No.	Twp.	Rge.	Plat No.	Twp.	Rge.

Information From:

Mr. Sperry

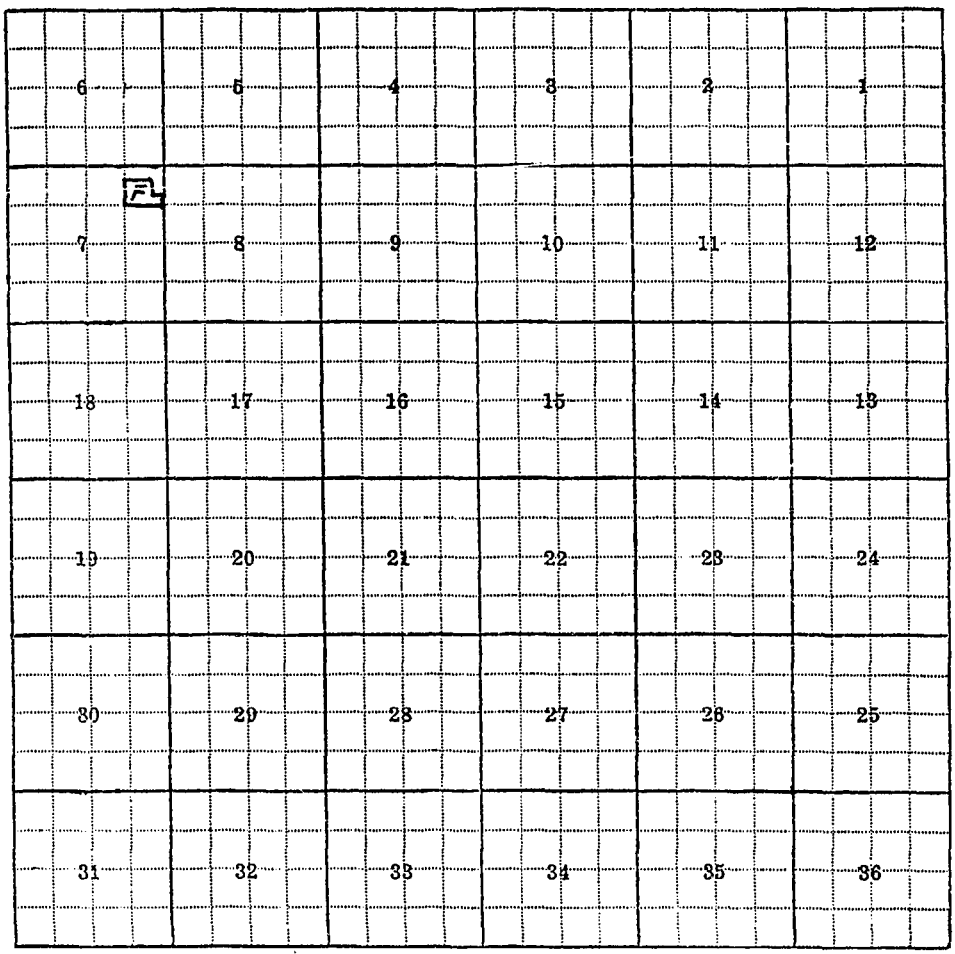
6
5
4
3
2
1
7
8
9
10
11
12
18
17
16
15
14
13
19
20
21
22
23
24
30
29
28
27
26
25
31
32
33
34
35
36

7-F

F-1-A

County Ravalli

Farm Checked: Date 5-6-57

By D. Pouliot & H. Carpenter

STATE OF MONTANA

STATE ENGINEERS OFFICE

Water Resources Survey

T. 6N R.20W Plat No. 16

Photo No. 2P-29

Legal Land Owner Chas. E. & Helen Summers Address Hamilton, Montana

Operator Same Address

Water is deliverd by:— 1. Private System; X 2. Ditch Company; 3. State Project; 4. Federal Project; 5. Irrigation District

If under Ditch Company, Irrigation District, or Government Project, state the number of sharos or inches, acre feet, as the case may be in said system

App. No. Decree No.	NAME OF APPROPRIATOR TO WHOM DECREED	NAME OF STREAM	Date App. Date Priority	Miner's Inches	In Use	NAME OF DITCH (Water Delivered By)	No.	R/F	P/G/S	Present Irr. Acres	Irrigable Acres
D-898	Hellen A. Pollinger	Skalkaho Creek-Doran-Lateral #1	5-1-68	3-75/1000	Yes	Republican (Doran Lateral #1)	1	R		1.05	0
D-861	E. C. Kurtz	Skalkaho Creek-Doran Lateral #1	6-1-68	1¼	1/8	(Now carried in Harris Lat.) Republican (Doran Lateral #1) (Now carried in Harris Lateral)	1	R		1	0

NOTE: R—Denotes Regular Irrigation. F—Flood Irrigation. P—Water diverted by means of pumping. G—Water diverted by gravity. S—Stored Water.

Condition of System Good Topography Valley River Basin Columbia River, Bitterroot River

Adequate Supply: Yes X No Explain

Remarks This water decreed from Skalkaho Creek now delivered by exchange from Bitterroot River through Republican Ditch. (Free Water)

Also in: Plat No. Twp. Rge.	Plat No. Twp. Rge.	Plat No. Twp. Rge.
Plat No. Twp. Rge.	Plat No. Twp. Rge.	Plat No. Twp. Rge.

Information From:

A. R. Kurtz & L. J. Wirth

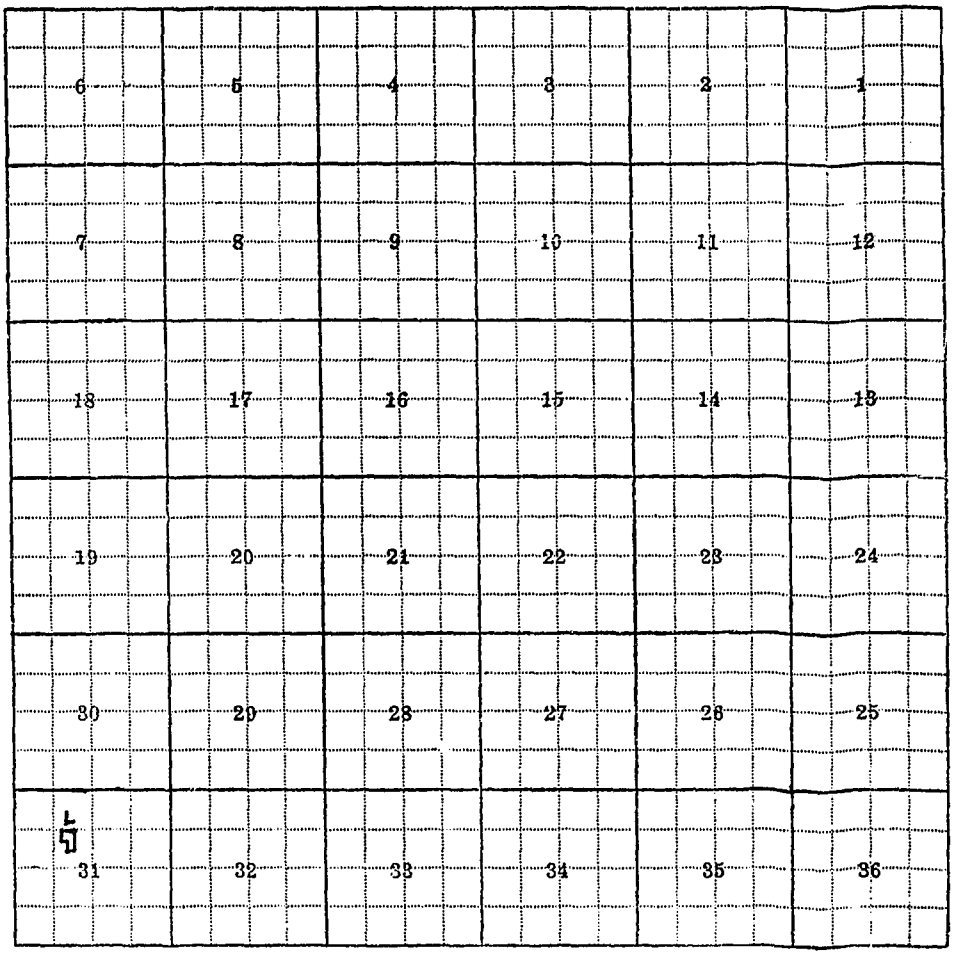
6
5
4
3
2
1
7
8
9
10
11
12
18
17
16
15
14
13
19
20
21
22
23
24
30
29
28
27
26
25
31
32
33
34
35
36

31-1

F-1-A

County Pavalli

Farm Checked: Date 5-8-57

By D. Peuliot & H. Carpenter

STATE OF MONTANA

STATE ENGINEERS OFFICE

Water Resources Survey

T. 6N R. 20W Plat No. 16

Photo No. 2P-29

Legal Land Owner Irene Swanson Address Hamilton, Montana

Operator Same Address

Water is deliverd by:— 1. Private System; X 2. Ditch Company; 3. State Project; 4. Federal Project; 5. Irrigation District

If under Ditch Company, Irrigation District, or Government Project, state the number of shares or inches, acre feet, as the case may be in said system

App. No. Decree No.	NAME OF APPROPRIATOR TO WHOM DECREED	NAME OF STREAM	Date App. Date Priority	Miner's Inches	In Use	NAME OF DITCH (Water Delivered By)	No.	R/F	P/G/S	Present Irr. Acres	Irrigable Acres
D-846	Frank M. Hope	Skalkaho Creek	6-1-65	1-1/8	Oil	Republican (Nicol-Hart					
					No	Lateral #2)	1	R	(NOT IN USE)		

NOTE: R—Denotes Regular Irrigation. F—Flood Irrigation. P—Water diverted by means of pumping. G—Water diverted by gravity. S—Stored Water.

Condition of System Good Topography Valley River Basin Columbia River, Bitterroot River

Adequate Supply: Yes X No Explain

Remarks This water decreed from Skalkaho Creek now delivered by exchange from Bitterroot River through Republican Ditch. (Free Water)

Also in: Plat No.	Twp.	Rge.	Plat No.	Twp.	Rge.	Plat No.	Twp.	Rge.
Plat No.	Twp.	Rge.	Plat No.	Twp.	Rge.	Plat No.	Twp.	Rge.

Information From:

Field Survey

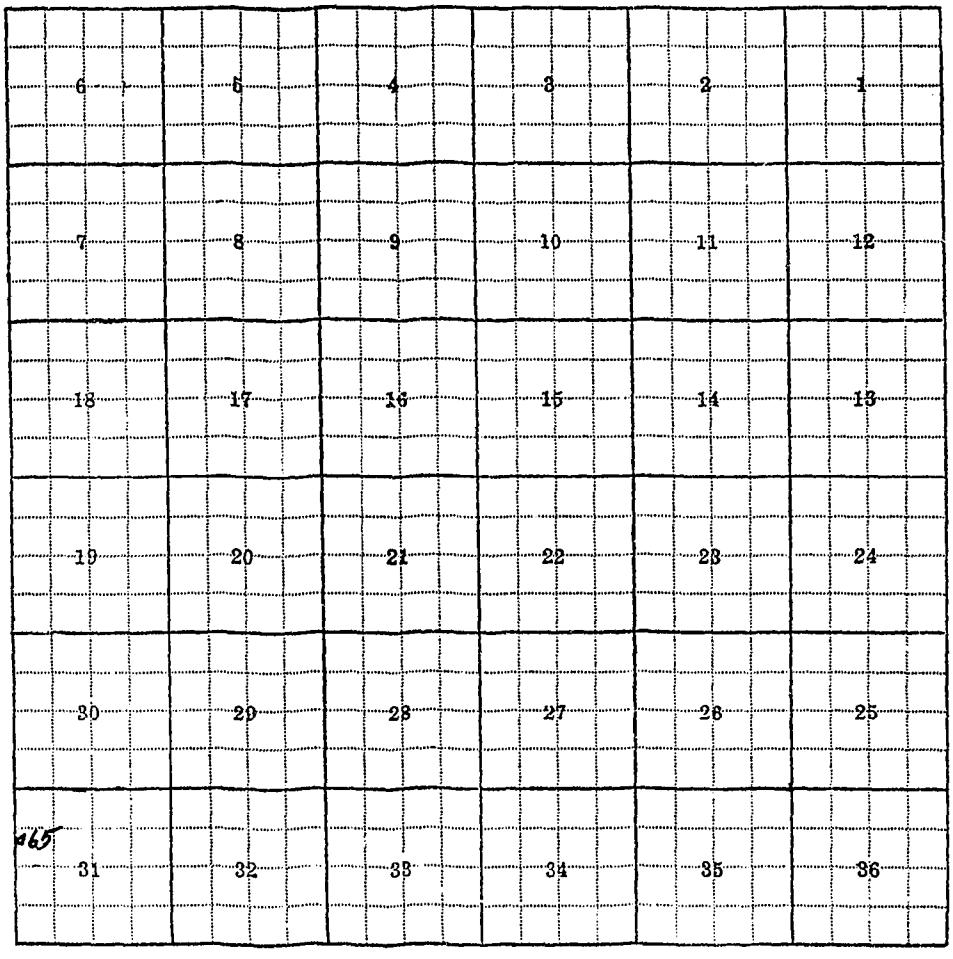
6
5
4
3
2
1
7
8
9
10
11
12
18
17
16
15
14
13
19
20
21
22
23
24
30
29
28
27
26
25
31
32
33
34
35
36

31-65

F-1-A

County Ravalli

STATE OF MONTANA
STATE ENGINEERS OFFICE
Water Resources Survey

T. 6N R. 20W Plat No. 16

Farm Checked: Date 7-11-57

Photo No.

By H. Carpenter & D. Pouliot

Legal Land Owner Eugene & Mary Swanzey Address Hamilton, Montana

Operator Address

Water is deliverd by:-- 1. Private System; 2. Ditch Company; 3. State Project; X 4. Federal Project; 5. Irrigation District

If under Ditch Company, Irrigation District, or Government Project, state the number of shares or inches, acre feet, as the case may be in said system

App. No. Decree No.	NAME OF APPROPRIATOR TO WHOM DECREED	NAME OF STREAM	Date App. Date Priority	Miner's Inches	In Use	NAME OF DITCH (Water Delivered By)	No.	R/F	P/G/S	Present Irr. Acres	Irrigable Acres
*See Assn.		Bitterroot River				Republican Ditch	3		Spr.	1	0

NOTE: R—Denotes Regular Irrigation. F—Flood Irrigation. P—Water diverted by means of pumping. G—Water diverted by gravity. S—Stored Water.

Condition of System Good Topography Bench River Basin Columbia River, Bitterroot River

Adequate Supply: Yes X No Explain

Remarks * Eugene Swanzey is signed up for 10 acres (Irregular) under the Ravalli Water Users Association.

Also in: Plat No. Twp. Rge.	Plat No. Twp. Rge.	Plat No. Twp. Rge.
Plat No. Twp. Rge.	Plat No. Twp. Rge.	Plat No. Twp. Rge.

Information From:

Dave Breen

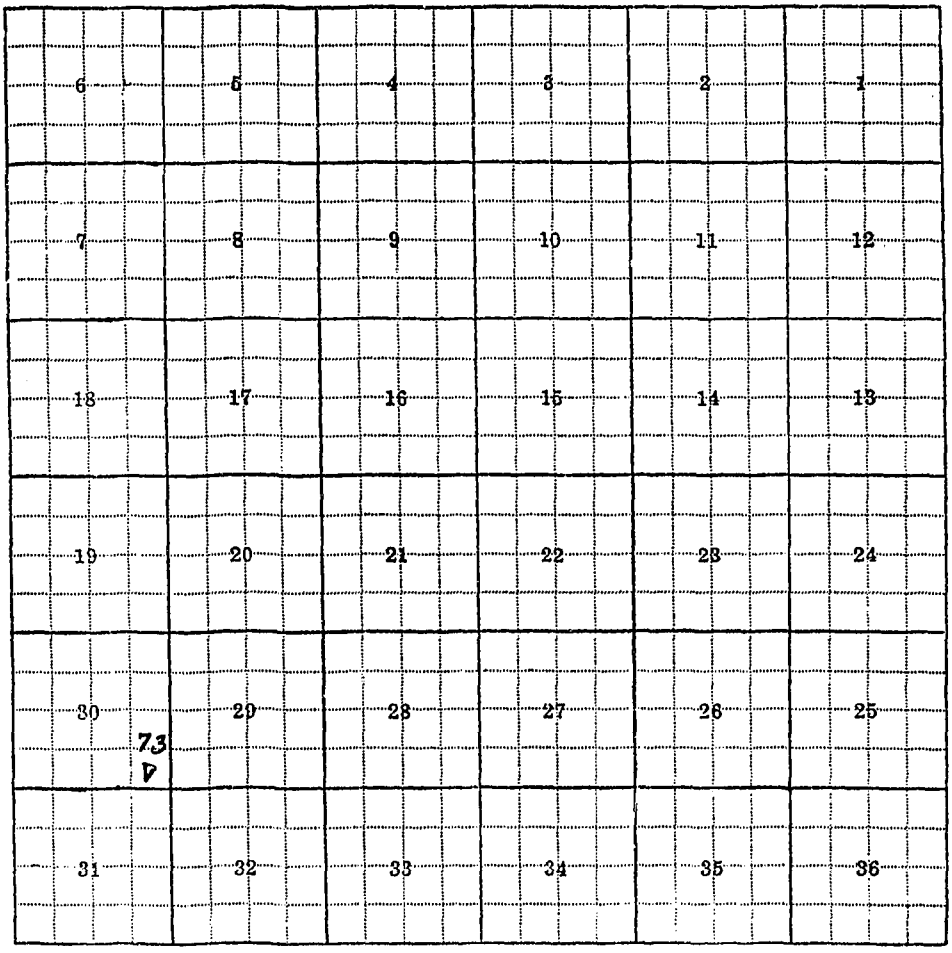
6
5
4
3
2
1
7
8
9
10
11
12
18
17
16
15
14
13
19
20
21
22
23
24
30
29
28
27
26
25
31
32
33
34
35
36

30-73

F-1-A

County Ravalli

STATE OF MONTANA
STATE ENGINEERS OFFICE
Water Resources Survey

T 6N R 20W Plat No. 16

Farm Checked: Date 7-13-57

Photo No. 2P-90

By D. Pouliot & H. Carpenter

Legal Land Owner George & Ora Talbot Address Corvallis, Montana

Operator Same Address

Water is deliverd by:— 1. Private System; 2. Ditch Company; 3. State Project; X 4. Federal Project; 5. Irrigation District

If under Ditch Company, Irrigation District, or Government Project, state the number of shares or inches, acre feet, as the case may be in said system

App. No. Decree No.	NAME OF APPROPRIATOR TO WHOM DECREED	NAME OF STREAM	Date App. Date Priority	Miner's Inches	In Use	NAME OF DITCH (Water Delivered By)	No.	R/F	P/G/S	Present Irr. Acres	Irrigable Acres
*See Assn.		Bitterroot River				Republican Ditch	3	R		15	0

NOTE: R—Denotes Regular Irrigation. F—Flood Irrigation. P—Water diverted by means of pumping. G—Water diverted by gravity. S—Stored Water.

Condition of System Good Topography Bottom River Basin Columbia River, Bitterroot River

Adequate Supply: Yes x No Explain

Remarks * George Talbot is signed up for 7.5 miner's inches continuous flow free water under the Ravalli Water Users Association.

Also in: Plat No. Twp. Rge.	Plat No. Twp. Rge.	Plat No. Twp. Rge.
Plat No. Twp. Rge.	Plat No. Twp. Rge.	Plat No. Twp. Rge.

Information From:

John Hawker

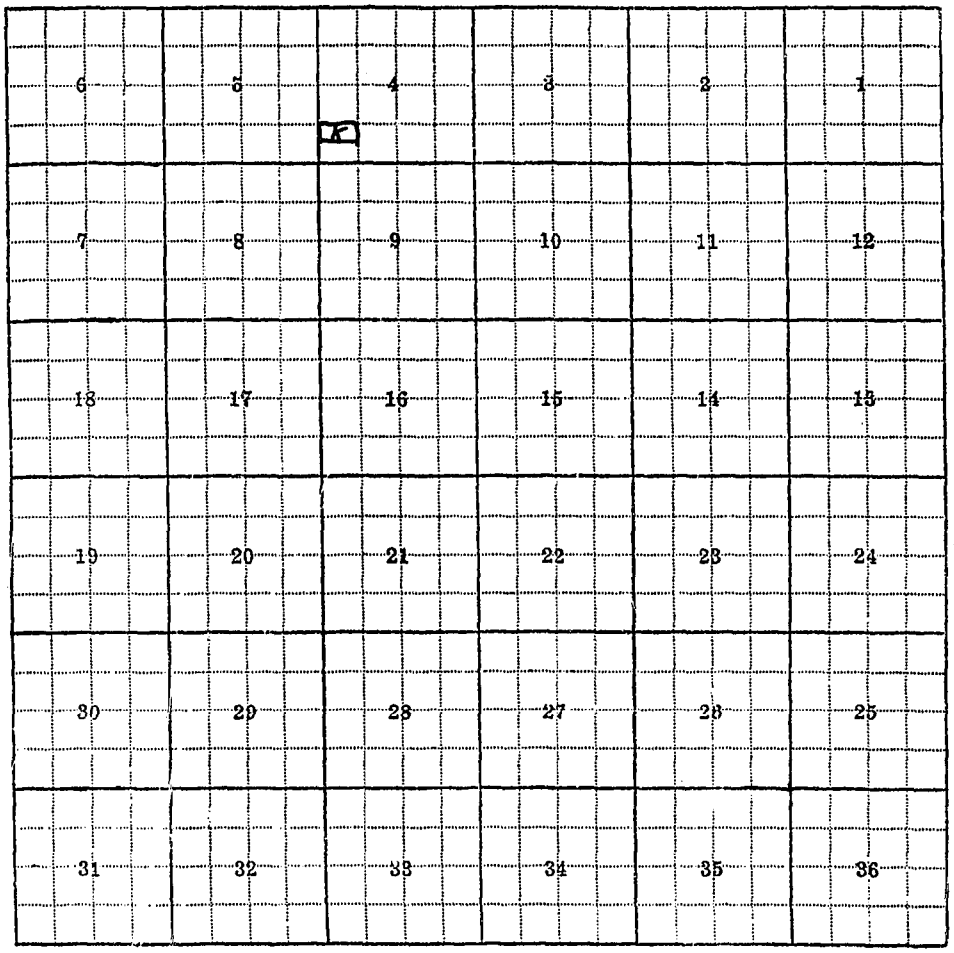
6
5
4
3
2
1
7
8
9
10
11
12
18
17
16
15
14
13
19
20
21
22
23
24
30
29
28
27
26
25
31
32
33
34
35
36

6-K

F-1-A

County Ravalli

STATE OF MONTANA
STATE ENGINEERS OFFICE
Water Resources Survey

T. 6N. R. 20W. Plat No. 16

Farm Checked: Date 4-30-57

Photo No. 2P-29

By D. Poulin & H. Carpenter

Legal Land Owner George L. Tallent Address Hamilton, Montana

Operator Same Address

Water is delivered by:— 1. Private System; x 2. Ditch Company; 3. State Project; 4. Federal Project; 5. Irrigation District

If under Ditch Company, Irrigation District, or Government Project, state the number of shares or inches, acre feet, as the case may be in said system

App. No. Decree No.	NAME OF APPROPRIATOR TO WHOM DECREED	NAME OF STREAM	Date App. Date Priority	Miner's Inches	In Use	NAME OF DITCH (Water Delivered By)	No.	R/F	P/G/S	Present Irr. Acres	Irrigabl Acres
D-808	Mary Deering	Skalkaho Creek-Doran Lateral #1	5-1-68	3	1½	Republican (Doran Lateral #1) (Now carried in Harris Lateral)	1	R		4	0
D-809	Mary & Thomas Deering	Skalkaho Creek-Doran Lateral #1	5-1-68	3	Yes	Republican (Doran Lateral #1)	1	R			
D-810	Thomas Deering	Skalkaho Creek-Doran Lateral #1	5-1-68	1½	(Now Yes	carried in Harris Lat.) Republican (Doran Lateral #1) (Now carried in Harris Lateral)	1	R			

NOTE: R—Denotes Regular Irrigation. F—Flood Irrigation. P—Water diverted by means of pumping. G—Water diverted by gravity, S—Stored Water.

Condition of System Good Topography Valley River Basin Columbia River, Bitterroot Rive

Adequate Supply: Yes x No Explain

Remarks This water decreed from Skalkaho Creek now delivered by exchange from Bitterroot River through Republican Ditch. (Free Water)

Also in: Plat No. Twp. Rge.	Plat No. Twp. Rge.	Plat No. Twp. Rge.
Plat No. Twp. Rge.	Plat No. Twp. Rge.	Plat No. Twp. Rge.

Information From:

A. R. Kurtz & [illegible] k 31, P[illegible]

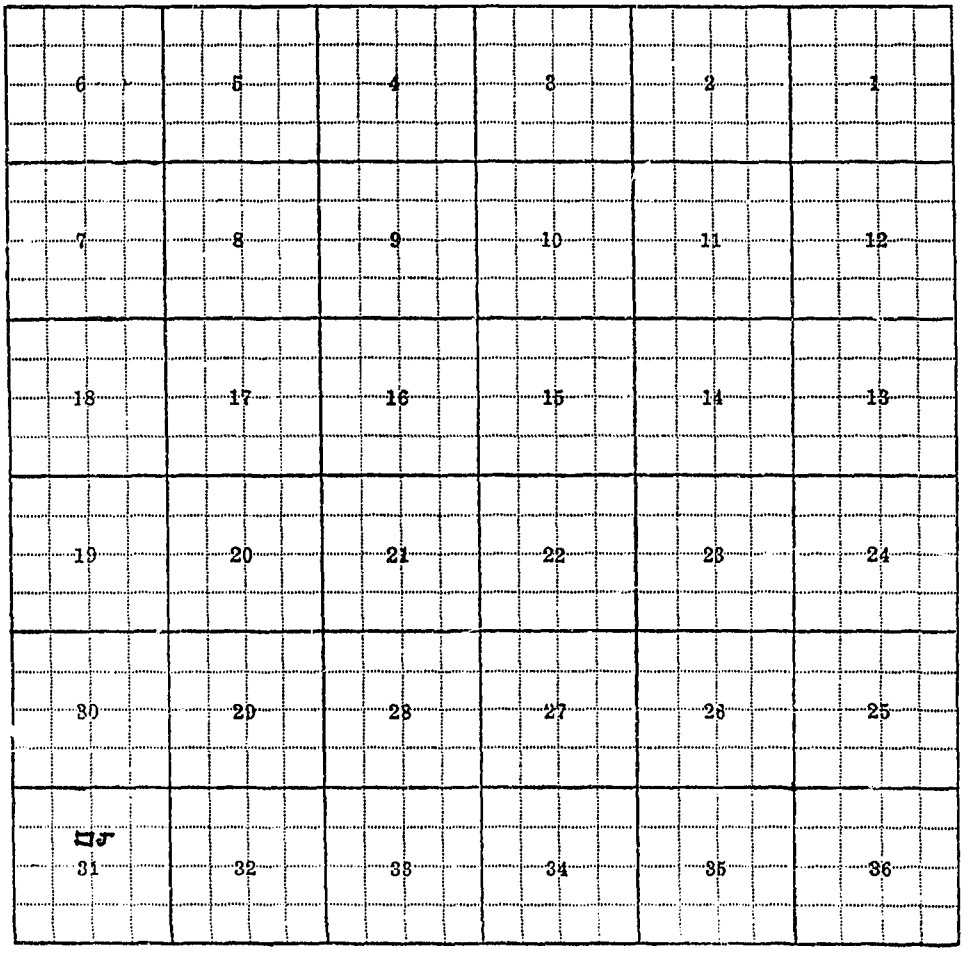
6
5
4
3
2
1
7
8
9
10
11
12
18
17
16
15
14
13
19
20
21
22
23
24
30
29
28
27
26
25
ロジ
31
32
33
34
35
36

31-J

F-1-A

County Ravalli

STATE OF MONTANA
STATE ENGINEERS OFFICE
Water Resources Survey

T. 6N R. 20W Plat No. 16

Farm Checked: Date 7-28-57

Photo No. 2P-33

By Dave Pomliot

Legal Land Owner Luella & Willard Tanner Address Corvallis, Montana

Operator ..... Address .....

Water is deliverd by:— 1. Private System; 2. Ditch Company; 3. State Project; 4. Federal Project; 5. Irrigation District

If under Ditch Company, Irrigation District, or Government Project, state the number of shares or inches, acre feet, as the case may be in said system .....

App. No. Decree No.	NAME OF APPROPRIATOR TO WHOM DECREED	NAME OF STREAM	Date App. Date Priority	Miner's Inches	In Use	NAME OF DITCH (Water Delivered By)	No.	R/F	P/G/S	Present Irr. Acres	Irrigable Acres
		RIVER BOTTOM - NO IRRIGATION									
D-217	J. H. Watts	Bitterroot River	6-1-99	80	Inc (Part)						

NOTE: R—Denotes Regular Irrigation. F—Flood Irrigation. P—Water diverted by means of pumping. G—Water diverted by gravity. S—Stored Water.

Condition of System ..... Topography ..... River Basin .....

Adequate Supply: Yes..... No..... Explain .....

Remarks .....

Also in: Plat No. 13 Twp. 7N Rge. 20W	Plat No..... Twp..... Rge.....	Plat No..... Twp..... Rge.....
Plat No..... Twp..... Rge.....	Plat No..... Twp..... Rge.....	Plat No..... Twp..... Rge.....

Information From:

Field Survey

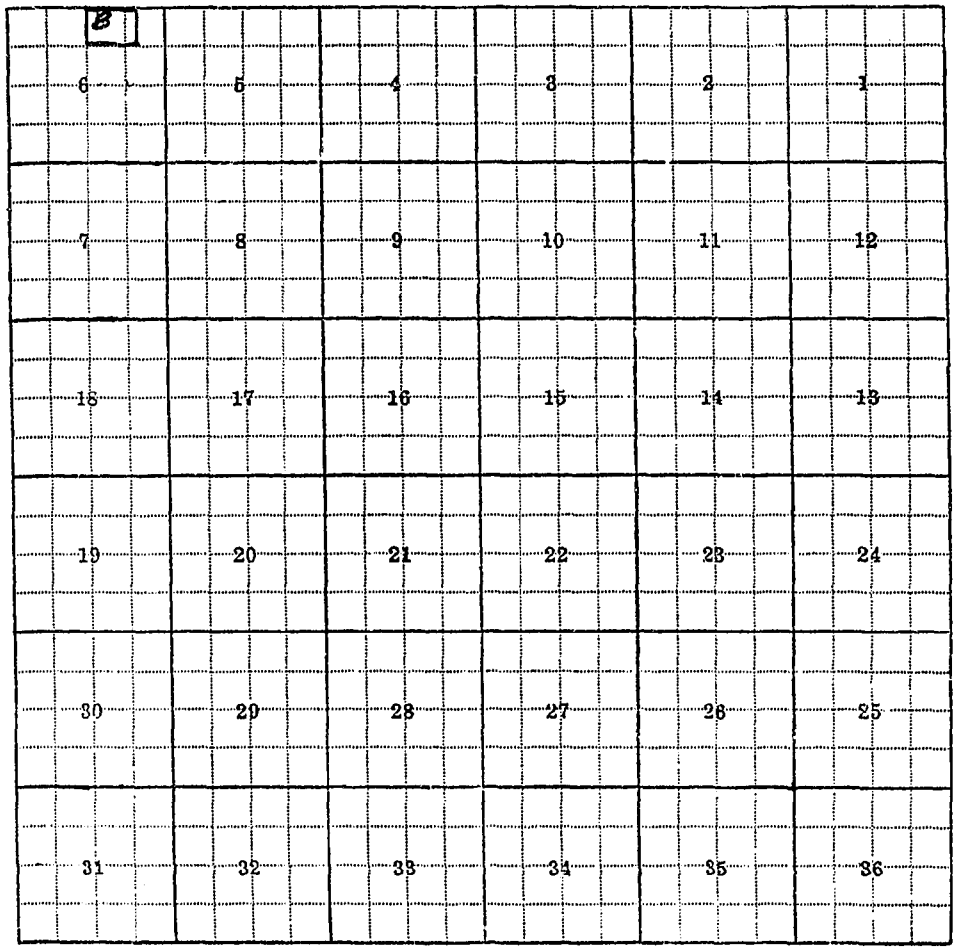
B
6
5
4
3
2
1
7
8
9
10
11
12
18
17
16
15
14
13
19
20
21
22
23
24
30
29
28
27
26
25
31
32
33
34
35
36

6-B

F-1-A

County Ravalli

STATE OF MONTANA
STATE ENGINEERS OFFICE
Water Resources Survey

T. 6N R. 20W Plat No. 16

Farm Checked: Date 5-8-57

Photo No. 2P-29

By D. Pouliot & H. Carpenter

Legal Land Owner George B. Taylor Address Hamilton, Montana

Operator ..... Address .....

Water is deliverd by:— 1. Private System; 2. Ditch Company; 3. State Project; X 4. Federal Project; 5. Irrigation District

If under Ditch Company, Irrigation District, or Government Project, state the number of shares or inches, acre feet, as the case may be in said system .....

App. No. Decree No.	NAME OF APPROPRIATOR TO WHOM DECREED	NAME OF STREAM	Date App. Date Priority	Miner's Inches	In Use	NAME OF DITCH (Water Delivered By)	No.	R/F	P/G/S	Present Irr. Acres	Irrigable Acres
*See Assn.		Bitterroot River				Republican	3	R		3.65	0

NOTE: R—Denotes Regular Irrigation. Flood Irrigation. P—Water diverted by means of pumping. G—Water diverted by gravity. S—Stored Water.

Condition of System Good Topography Valley River Basin Columbia River, Bitterroot River

Adequate Supply: Yes X No Explain .....

Remarks * George Taylor is signed up for 3.65 acres under the Ravalli Water Users Association. Also in Burlingame Addition.

Also in: Plat No. Twp. Rge.	Plat No. Twp. Rge.	Plat No. Twp. Rge.
Plat No. Twp. Rge.	Plat No. Twp. Rge.	Plat No. Twp. Rge.

Information From:

George Smith (Republican Ditch Rider)


6
5
4
3
2
1
7
8
9
10
11
12
18
17
16
15
14
13
19
20
21
22
23
24
30
29
28
27
26
25
31
32
33
34
35
36

30-K

F-1-A

County Ravalli

Farm Checked: Date 5-8-57

By D. Pouliot & H. Carpenter

STATE OF MONTANA
STATE ENGINEERS OFFICE
Water Resources Survey

T. 6N R. 20W Plat No. 16

Photo No. 2P-29

Legal Land Owner Janet E. C. Taylor Address Hamilton, Montana

Operator Same Address

Water is delivered by:— 1. Private System; X 2. Ditch Company; 3. State Project; 4. Federal Project; 5. Irrigation District

If under Ditch Company, Irrigation District, or Government Project, state the number of shares or inches, acre feet, as the case may be in said system

App. No. Decree No.	NAME OF APPROPRIATOR TO WHOM DECREED	NAME OF STREAM	Date App. Date Priority	Miner's Inches	In Use	NAME OF DITCH (Water Delivered By)	No.	R/F	P/G/S	Present Irr. Acres	Irrigable Acres
D-809	Mary & Thomas Deering	Skalkaho Creek-Doran Lateral #1	5-1-68	1½	Yes	Republican (Doran Lateral #1) (Now carried in Harris Lateral)	1	R		1	0

NOTE: R—Denotes Regular Irrigation. F—Flood Irrigation. P—Water diverted by means of pumping. G—Water diverted by gravity. S—Stored Water.

Condition of System Good Topography Valley River Basin Columbia River, Bitterroot River

Adequate Supply: Yes X No Explain

Remarks This water decreed from Skalkaho Creek now delivered by exchange from Bitterroot River through Republican Ditch. (Free Water)

Also in: Plat No. Twp. Rge.	Plat No. Twp. Rge.	Plat No. Twp. Rge.
Plat No. Twp. Rge.	Plat No. Twp. Rge.	Plat No. Twp. Rge.

Information From:

Book 7E, Page 163

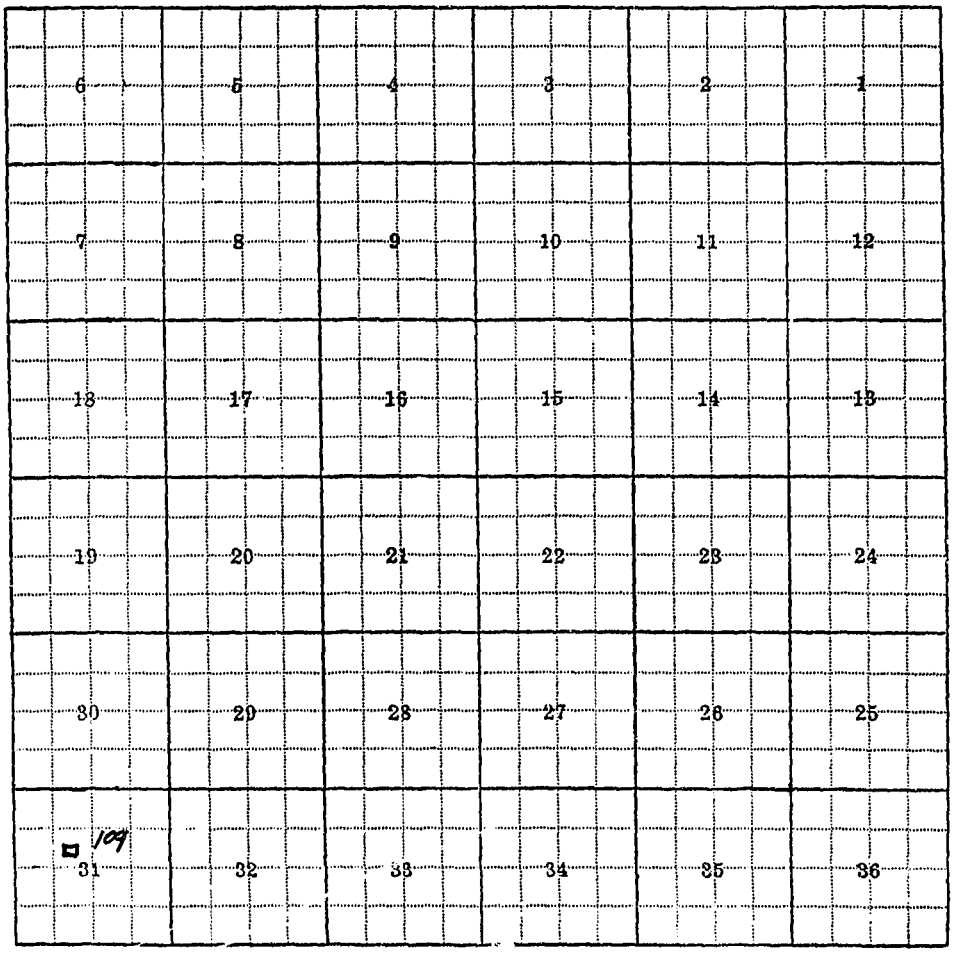
6
5
4
3
2
1
7
8
9
10
11
12
18
17
16
15
14
13
19
20
21
22
23
24
30
29
28
27
26
25
31
32
33
34
35
36

31-109

F-1-A

County Ravalli

Farm Checked: Date 7-13-57

By D. Pouliot & H. Carpenter

STATE OF MONTANA
STATE ENGINEERS OFFICE
Water Resources Survey

T. 6N R. 20W. Plat No. 16

Photo No. 2P-90

Legal Land Owner Josephine I. Tefft Address Corvallis, Montana

Operator Emmett Smyth Address Corvallis, Montana

Water is deliverd by:— 1. Private System; 2. Ditch Company; 3. State Project; 4. Federal Project; 5. Irrigation District

If under Ditch Company, Irrigation District, or Government Project, state the number of shares or inches, acre feet, as the case may be in said system

App. No. Decree No.	NAME OF APPROPRIATOR TO WHOM DECREED	NAME OF STREAM	Date App. Date Priority	Miner's Inches	In Use	NAME OF DITCH (Water Delivered By)	No.	R/F	P/G/S	Present Irr. Acres	Irrigable Acres
*See Assn.		Bitterroot River				Republican	3	R		20	0

NOTE: R—Denotes Regular Irrigation. F—Flood Irrigation. P—Water diverted by means of pumping. G—Water diverted by gravity. S—Stored Water.

Condition of System Good Topography Valley Bottom River Basin Columbia River, Bitteroor River

Adequate Supply: Yes x No Explain

Remarks * Iten Tefft is signed up for 20 miner's inches continuous flow free water under the Ravalli Water Users Association.

Also in: Plat No. 13 Twp. 7N Rge. 20W	Plat No. Twp. Rge.	Plat No. Twp. Rge.
Plat No. Twp. Rge.	Plat No. Twp. Rge.	Plat No. Twp. Rge.

Information From:

Emmett Smyth

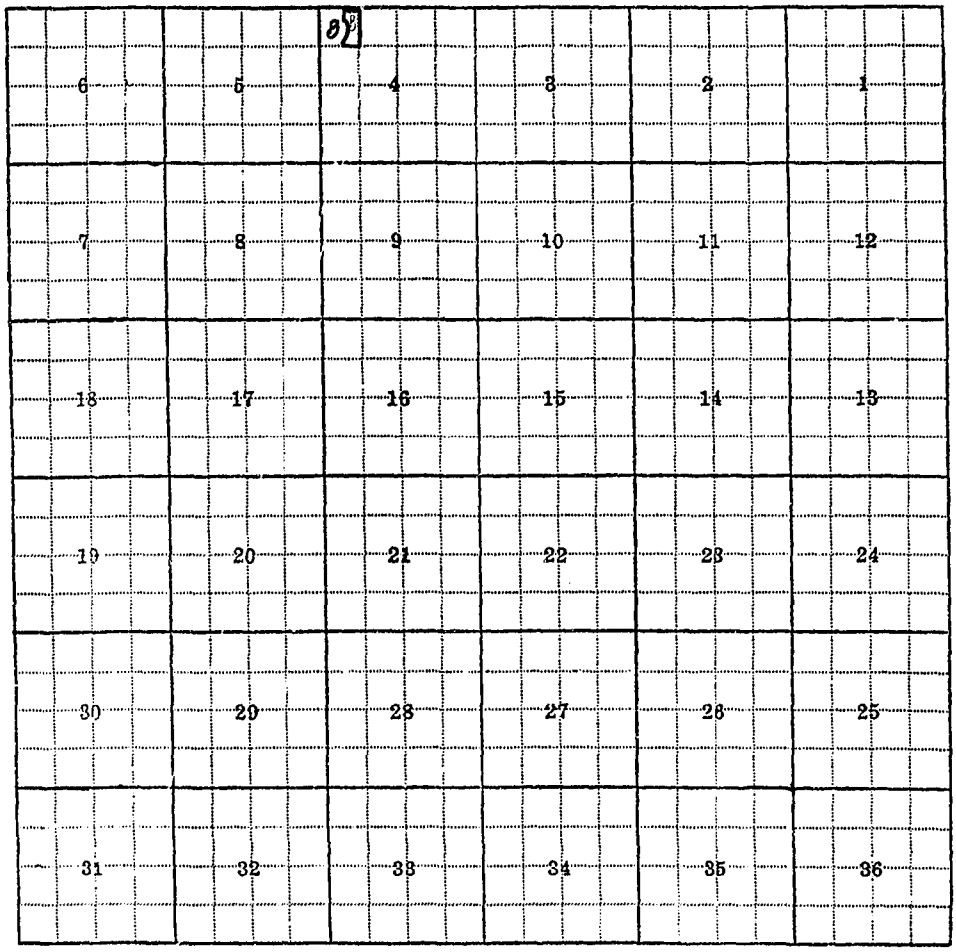
θ
6
5
4
3
2
1
7
8
9
10
11
12
18
17
16
15
14
13
19
20
21
22
23
24
30
29
28
27
26
25
31
32
33
34
35
36

4-5

F-1-A

County Ravalli

STATE OF MONTANA
STATE ENGINEERS OFFICE
Water Resources Survey

T. 6N R. 20W Plat No. 16

Farm Checked: Date 4-29-57

Photo No. 2P-29

By D. Poulint, P. Peters, H. Carpenter

Legal Land Owner L. J. Thorne Address Hamilton, Montana

Operator Same Address

Water is deliverd by:-- 1. Private System; x 2. Ditch Company; 3. State Project; 4. Federal Project; 5. Irrigation District

If under Ditch Company, Irrigation District, or Government Project, state the number of shares or inches, acre feet, as the case may be in said system

App. No. Decree No.	NAME OF APPROPRIATOR TO WHOM DECREED	NAME OF STREAM	Date App. Date Priority	Miner's Inches	In Use	NAME OF DITCH (Water Delivered By)	No.	R/F	P/G/S	Present Irr. Acres	Irrigable Acres
D-793	Clarence Boyd	Skalkaho Creek-Doran Lateral #2	5-1-68	3	Yes)	Doran Lateral # 2	1	R		5	0
D-795	David G. Boyd	Skalkaho Creek-Doran Lateral #2	5-1-68	4½	(Now Yes)	carried in Harris Lat.)					

NOTE: R—Denotes Regular Irrigation. F—Flood Irrigation. P—Water diverted by means of pumping. G—Water diverted by gravity. S—Stored Water.

Condition of System Good Topography Valley River Basin Columbia River, Bitterroot River

Adequate Supply: Yes x No Explain

Remarks This water decreed from Skalkaho Creek now delivered by exchange by Bitterroot River through Republican Ditch. (Free Water)

Also in: Plat No. Twp. Rge.	Plat No. Twp. Rge.	Plat No. Twp. Rge.
Plat No. Twp. Rge.	Plat No. Twp. Rge.	Plat No. Twp. Rge.

Information From:
John Freeze


6
5
4
3
2
1
7
8
9
10
11
12
18
17
16
15
14
13
19
20
21
22
23
24
30
29
28
27
26
25
31
32
33
34
35
36

31-AC

F-1-A

County Ravalli

Farm Checked: Date 5-28-57

By D. Pouliot & H. Carpenter

STATE OF MONTANA
STATE ENGINEERS OFFICE
Water Resources Survey

T 5N R 20W P[illegible]o. 16

Photo No. 3P-34

Legal Land Owner Chas. & Lois Tidwell Address Corvallis, Montana - Rt. #1

Operator Same Address

Water is deliverd by:— 1. Private System; X 2. Ditch Company; 3. State Project; 4. Fed[illegible] Project; 5. Irrigation District

If under Ditch Company, Irrigation District, or Government Project, state the number of shares or inches, acre feet, as the case may be in said system

App. No. Decree No.	NAME OF APPROPRIATOR TO WHOM DECREED	NAME OF STREAM	Date App. Date Priority	Miner's Inches	In Use	NAME OF DITCH (Water Delivered By)	No.	R/F	P/G/S	Present Irr. Acres	Irrigable Acres
D-1221	John H. Watts	Willow Creek	6-1-59	120	21	Rock Ditch	1	R		35	0
A-1446	Chas. C. Tidwell	Unnamed Springs	4-27-51	80	Stock						

NOTE: R—Denotes Regular Irrigation. F—Flood Irrigation. P—Water diverted by means of pumping. G—Water diverted by gravity. S—Stored Water.

Condition of System Good Topography Bench River Basin Columbia River, Willow Creek

Adequate Supply: Yes X No Explain

Remarks

Also in: Plat No. Twp. Rge.	Plat No. Twp. Rge.	Plat No. Twp. Rge.
Plat No. Twp. Rge.	Plat No. Twp. Rge.	Plat No. Twp. Rge.

Information From: Geo. Gates

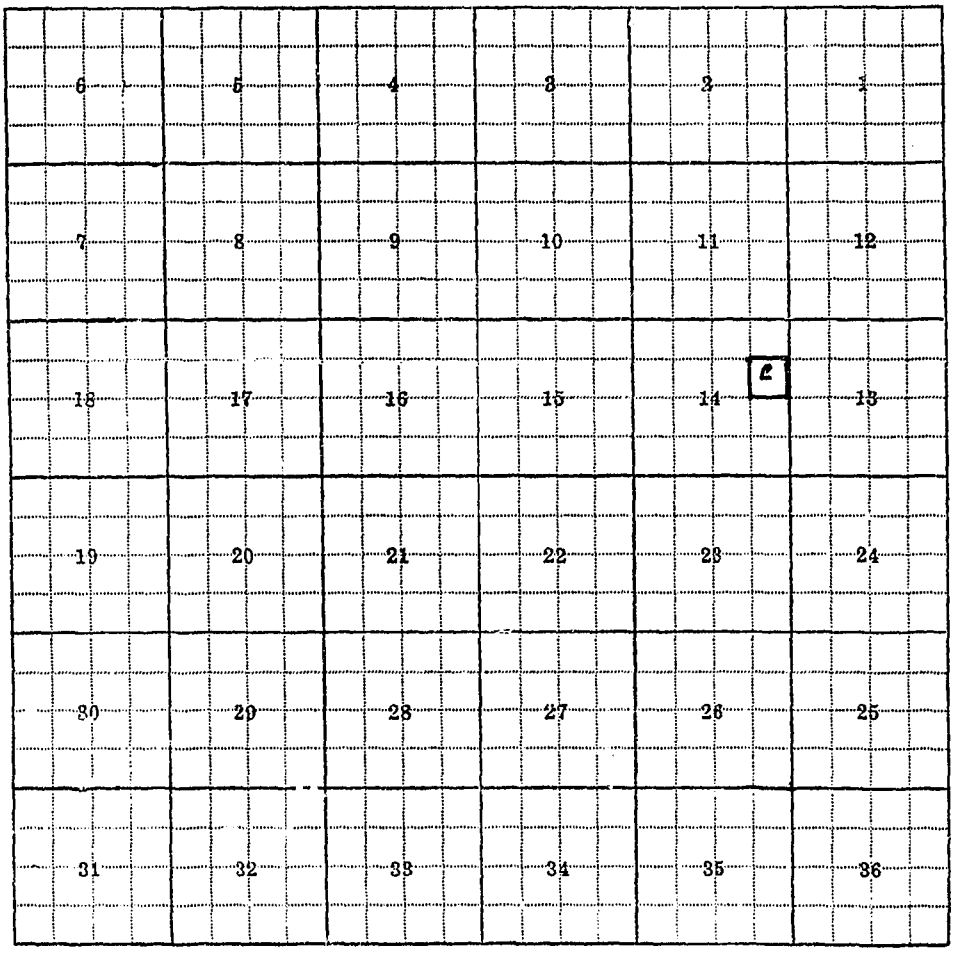
6
5
4
3
2
1
7
8
9
10
11
12
18
17
16
15
14
13
19
20
21
22
23
24
30
29
28
27
26
25
31
32
33
34
35
36

14-C

F-1-A

County Ravalli

Farm Checked: Date 5-8-57

By D. Pouliot & H. Carpenter

STATE OF MONTANA
STATE ENGINEERS OFFICE
Water Resources Survey

T. 6N R. 20W Plat No. 16

Photo No. 2P-29

Legal Land Owner LeRoy & Meriwyn Tillman Address Hamilton, Montana

Operator Same Address

Water is deliverd by:— 1. Private System; X 2. Ditch Company; 3. State Project; 4. Federal Project; 5. Irrigation District

If under Ditch Company, Irrigation District, or Government Project, state the number of shares or inches, acre feet, as the case may be in said system

App. No. Decree No.	NAME OF APPROPRIATOR TO WHOM DECREED	NAME OF STREAM	Date App. Date Priority	Miner's Inches	In Use	NAME OF DITCH (Water Delivered By)	No.	R/F	P/G/S	Present Irr. Acres	Irrigable Acres
D-846	Frank M. Hope	Skalkaho Creek	6-1-65	1½	.375	Republican(Nicol-					
						Hart Lateral #2)	1	R		NOT IN USE	

NOTE: R—Denotes Regular Irrigation. F—Flood Irrigation. P—Water diverted by means of pumping. G—Water diverted by gravity. S—Stored Water.

Condition of System ..... Topography Valley River Basin .....

Adequate Supply: Yes..... No..... Explain .....

Remarks This water decreed from Skalkaho Creek now delivered by exchange from Bitterroot River through Republican Ditch. (Free Water)

*Parcel #05 of Special Plat - Sec. 31

Also in: Plat No..... Twp..... Rge.....	Plat No..... Twp..... Rge.....	Plat No..... Twp..... Rge.....
Plat No..... Twp..... Rge.....	Plat No..... Twp..... Rge.....	Plat No..... Twp..... Rge.....

Information From:

Tillman


6
5
4
3
2
1
7
8
9
10
11
12
18
17
16
15
14
13
19
20
21
22
23
24
30
29
28
27
26
25
Parcel 98
31
32
33
34
35
36

31- Parcel #98

F-1-A

County Ravalli

STATE OF MONTANA
STATE ENGINEERS OFFICE
Water Resources Survey

T 6N R 20W Plat No 16

Farm Checked: Date 7-25-57

Photo No 2P-32

By Dave Poulin

Legal Land Owner Clair & Elizabeth Trask Address

Operator Clarence Hafer Address Corvallis, Montana - Rural Route

Water is deliverd by:— 1. Private System; 2. Ditch Company; x 3. State Project; 4. Federal Project; 5. Irrigation District

If under Ditch Company, Irrigation District, or Government Project, state the number of shares or inches, acre feet, as the case may be in said system

App. No. Decree No.	NAME OF APPROPRIATOR TO WHOM DECREED	NAME OF STREAM	Date App. Date Priority	Miner's Inches	In Use	NAME OF DITCH (Water Delivered By)	No.	R/F	P/G/S	Present Irr. Acres	Irrigable Acres
D-145	Corvallis Canal &										
	Water Company	Bitterroot River	1-1-71	5000	1/2 sh	Corvallis Canal	2	R		20	0

NOTE: R—Denotes Regular Irrigation. F—Flood Irrigation. P—Water diverted by means of pumping. G—Water diverted by gravity. S—Stored Water.

Condition of System Good Topography Valley River Basin Columbia River, Bitterroot River

Adequate Supply: Yes X No Explain

Remarks Clarence Hafer is signed up for 1/2 share under the Corvallis Canal & Water Company.

Also in: Plat No. Twp. Rge.	Plat No. Twp. Rge.	Plat No. Twp. Rge.
Plat No. Twp. Rge.	Plat No. Twp. Rge.	Plat No. Twp. Rge.

Information From:

Field Survey

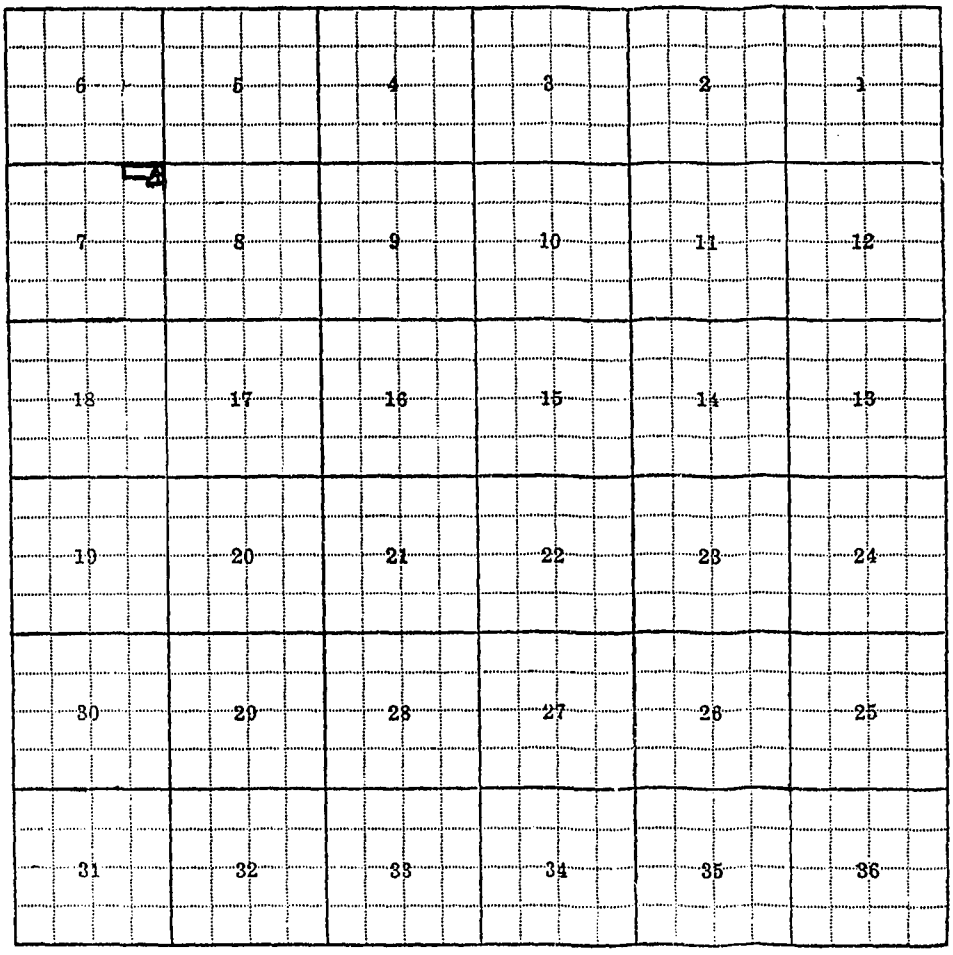
6
5
4
3
2
1
7
8
9
10
11
12
18
17
16
15
14
13
19
20
21
22
23
24
30
29
28
27
26
25
31
32
33
34
35
36

7-A

F-1-A

County Ravalli

STATE OF MONTANA
STATE ENGINEERS OFFICE
Water Resources Survey

T. 6N R. 20W Plat No. 16

Farm Checked: Date 4-29-57

Photo No. 2P-29

By P. Peters, E. Carpenter & D. Pouliot

Legal Land Owner Henry & Orpha Treece Address Hamilton, Montana

Operator Same Address

Water is deliverd by:— 1. Private System; X 2. Ditch Company; 3. State Project; 4. Federal Project; 5. Irrigation District

If under Ditch Company, Irrigation District, or Government Project, state the number of shares or inches, acre feet, as the case may be in said system

App. No. Decree No.	NAME OF APPROPRIATOR TO WHOM DECREED	NAME OF STREAM	Date App. Date Priority	Miner's Inches	In Use	NAME OF DITCH (Water Delivered By)	No.	R/F	P/G/S	Present Irr. Acres	Irrigable Acres
D-803	Harry R. & Anna P. Clark	Skalkaho Creek-Doran Lateral #2	5-1-68	1½	3/4	Doran Lateral # 2 (Being delivered through Harris Lateral)	1	R		.5	0

NOTE: R—Denotes Regular Irrigation. F—Flood Irrigation. P—Water diverted by means of pumping. G—Water diverted by gravity. S—Stored Water.

Condition of System Good Topography Valley River Basin Columbia River, Bitterroot River

Adequate Supply: Yes X No Explain

Remarks This water decreed from Skalkaho Creek now delivered by exchange by Bitterroot River through Republican Ditch.

Also in: Plat No. Twp. Rge.	Plat No. Twp. Rge.	Plat No. Twp. Rge.
Plat No. Twp. Rge.	Plat No. Twp. Rge.	Plat No. Twp. Rge.

Information From:

John Freeze


6
5
4
3
2
1
7
8
9
10
11
12
18
17
16
15
14
13
19
20
21
22
23
24
30
29
28
27
26
25
31
32
33
34
35
36

31-35

F-1-A

County Ravalli

STATE OF MONTANA
STATE ENGINEERS OFFICE
Water Resources Survey

T. 6N R. 20W Plat No. 16

Farm Checked: Date 4-30-57

Photo No. 2P-29

By D. Pouliot & H. Carpenter

Legal Land Owner Rosalie Trenary Address Hamilton, Montana

Operator Same Address

Water is delivered by:— 1. Private System; X 2. Ditch Company; 3. State Project; 4. Federal Project; 5. Irrigation District

If under Ditch Company, Irrigation District, or Government Project, state the number of shares or inches, acre feet, as the case may be in said system

App. No. Decree No.	NAME OF APPROPRIATOR TO WHOM DECREED	NAME OF STREAM	Date App. Date Priority	Miner's Inches	In Use	NAME OF DITCH (Water Delivered By)	No.	R/F	P/G/S	Present Irr. Acres	Irrigable Acres
D-963	Thomas E. Trenary	Skalkaho Creek-Doran Lateral #1	5-1-68	1-1/8	Yes	Republican - Doran Lateral #1 (Now carried in Harris Lateral)	1	R		.75	0

NOTE: R—Denotes Regular Irrigation. F—Flood Irrigation. P—Water diverted by means of pumping. G—Water diverted by gravity. S—Stored Water.

Condition of System Good Topography Valley River Basin Columbia River, Bitterroot River

Adequate Supply: Yes X No Explain

Remarks This water decreed from Skalkaho Creek now delivered by exchange from Bitterroot River through Republican Ditch. (Free Water)

Also in: Plat No.	Twp.	Rge.	Plat No.	Twp.	Rge.	Plat No.	Twp.	Rge.
Plat No.	Twp.	Rge.	Plat No.	Twp.	Rge.	Plat No.	Twp.	Rge.

Information From:

A. R. Kurtz

6	5	4	3	2	1
7	8	9	10	11	12
18	17	16	15	14	13
19	20	21	22	23	24
30	29	28	27	26	25
31	32	33	34	35	36

31-23

F-1-A

County Ravalli

STATE OF MONTANA
STATE ENGINEERS OFFICE
Water Resources Survey

T 6N R 20W Plat No. 16

Farm Checked: Date 5-8-57

Photo No. 2P-20

By D. Pouliot & H. Carpenter

Legal Land Owner Harrison G. Tucker Address Hamilton, Montana

Operator Same Address

Water is deliverd by:— 1. Private System; 2. Ditch Company; 3. State Project; 4. Federal Project; 5. Irrigation District

If under Ditch Company, Irrigation District, or Government Project, state the number of shares or inches, acre feet, as the case may be in said system

App. No. Decree No.	NAME OF APPROPRIATOR TO WHOM DECREED	NAME OF STREAM	Date App. Date Priority	Miner's Inches	In Use	NAME OF DITCH (Water Delivered By)	No.	R/F	P/G/S	Present Irr. Acres	Irrigable Acres
D-787	Sarah E. Bell	Skalkaho Creek-Doran Lateral #1	5-1-68	1½	Yes	Republican (Doran Lateral #1) (Now carried in Harris Lateral)	1	R		1	0

NOTE: R—Denotes Regular Irrigation. F—Flood Irrigation. P—Water diverted by means of pumping. G—Water diverted by gravity. S—Stored Water.

Condition of System Good Topography Valley River Basin Columbia River, Bitterroot River

Adequate Supply: Yes X No Explain

Remarks This water decreed from Skalkaho Creek now delivered by exchange from Bitterroot River through Republican Ditch. (Free Water)

Also in: Plat No.	Twp.	Rge.	Plat No.	Twp.	Rge.	Plat No.	Twp.	Rge.
Plat No.	Twp.	Rge.	Plat No.	Twp.	Rge.	Plat No.	Twp.	Rge.

Information From:

Courthouse


6
5
4
3
2
1
7
8
9
10
11
12
18
17
16
15
14
13
19
20
21
22
23
24
30
29
28
27
26
25
31
32
33
34
35
36

31-18

F-1-A

County Ravalli

STATE OF MONTANA
STATE ENGINEERS OFFICE
Water Resources Survey

T 6N R 20W Plat No 16

Farm Checked: Date 5-14-57

Photo No 2P-29

By D. Pouliot & H. Carpenter

Legal Land Owner Julius & Mabel Vercruyssen Address Hamilton, Montana

Operator Same Address

Water is deliverd by:— 1. Private System; X 2. Ditch Company; 3. State Project; 4. Federal Project; 5. Irrigation District

If under Ditch Company, Irrigation District, or Government Project, state the number of shares or inches, acre feet, as the case may be in said system

App. No. Decree No.	NAME OF APPROPRIATOR TO WHOM DECREED	NAME OF STREAM	Date App. Date Priority	Miner's Inches	In Use	NAME OF DITCH (Water Delivered By)	No.	R/F	P/G/S	Present Irr. Acres	Irrigab Acres
D-807	Gertrude W. Granke	Skalkaho Creek-Nicol Hart Lateral #1	6-1-65	1½	1-1/8	Republican (Nicol-Hart Lateral #1)	1	R		1.75	0

NOTE: R—Denotes Regular Irrigation. F—Flood Irrigation. P—Water diverted by means of pumping. G—Water diverted by gravity. S—Stored Water.

Condition of System Good Topography Valley River Basin Columbia River, Bitterroot River

Adequate Supply: Yes X No Explain

Remarks This water decreed from Skalkaho Creek now delivered by exchange from Bitterroot River through Republican Ditch. (Free Water)

Also in: Plat No Twp Rge	Plat No Twp Rge	Plat No Twp Rge
Plat No Twp Rge	Plat No Twp Rge	Plat No Twp Rge

Information From:

Mr. Belle

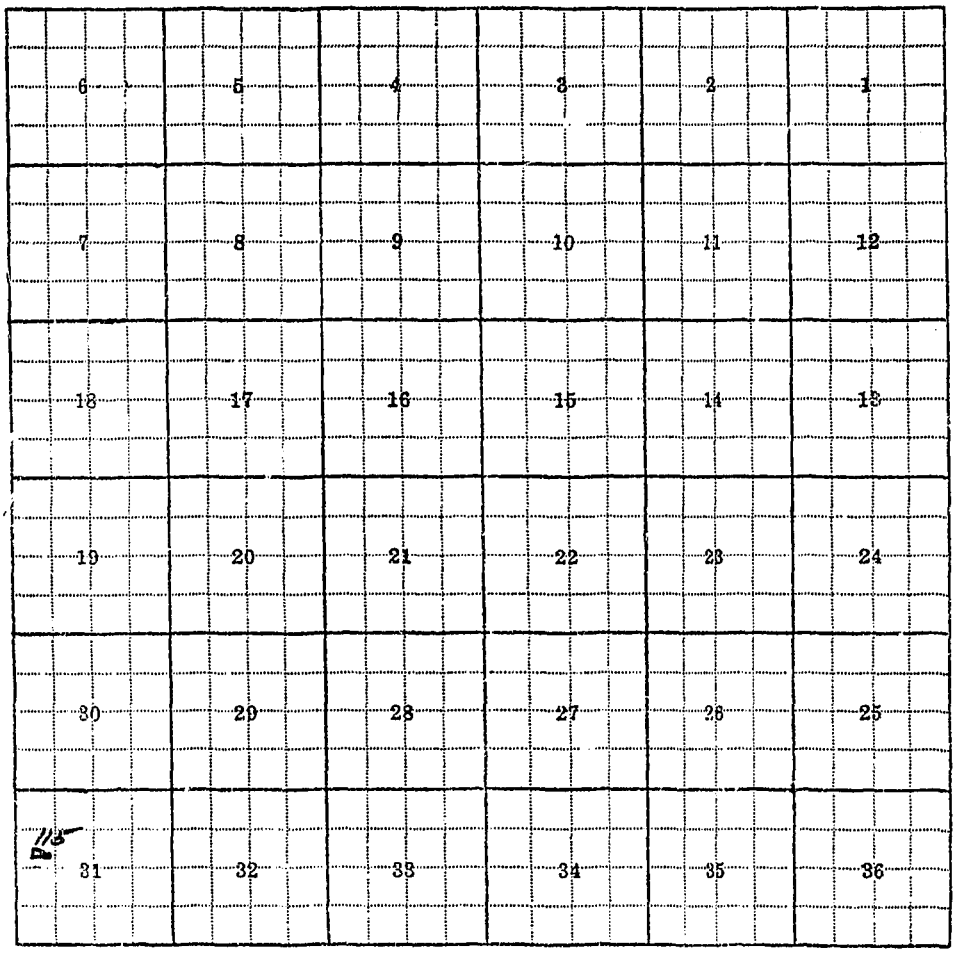
6
5
4
3
2
1
7
8
9
10
11
12
18
17
16
15
14
13
19
20
21
22
23
24
30
29
28
27
26
25
31
32
33
34
35
36

31-115

F-1-A

County Ravalli

STATE OF MONTANA
STATE ENGINEERS OFFICE
Water Resources Survey

T. 6N R. 20W Plat No. 16

Farm Checked: Date 7-13-57

Photo No. 2P-90

By D. Pouliot & H. Carpenter

Legal Land Owner A. V. & Theresia Vererywesen Address Corvallis, Montana

Operator Same Address

Water is deliverd by:— 1. Private System; 2. Ditch Company; 3 State Project; 4. Federal Project; 5. Irrigation District

If under Ditch Company, Irrigation District, or Government Project, state the number of shares or inches, acre feet, as the case may be in said system

App. No. Decree No.	NAME OF APPROPRIATOR TO WHOM DECREED	NAME OF STREAM	Date App. Date Priority	Miner's Inches	In Use	NAME OF DITCH (Water Delivered By)	No.	R/F	P/G/S	Present Irr. Acres	Irrigable Acres
*See Assn.		Bitterroot River				Republican Ditch	3	R	Spr.	15	0

NOTE: R—Denotes Regular Irrigation. F—Flood Irrigation. P—Water diverted by means of pumping. G—Water diverted by gravity. S—Stored Water.

Condition of System Good Topography Bottom River Basin Columbia River, Bitterroot River

Adequate Supply: Yes X No Explain

Remarks * A. V. Vererywesen is signed up for 15 miner's inches continuous flow free water under the Ravalli Water Users Association

Also in: Plat No.	Twp.	Rge.	Plat No.	Twp.	Rge.	Plat No.	Twp.	Rge.
Plat No.	Twp.	Rge.	Plat No.	Twp.	Rge.	Plat No.	Twp.	Rge.

Information From:

Mr. Hawker

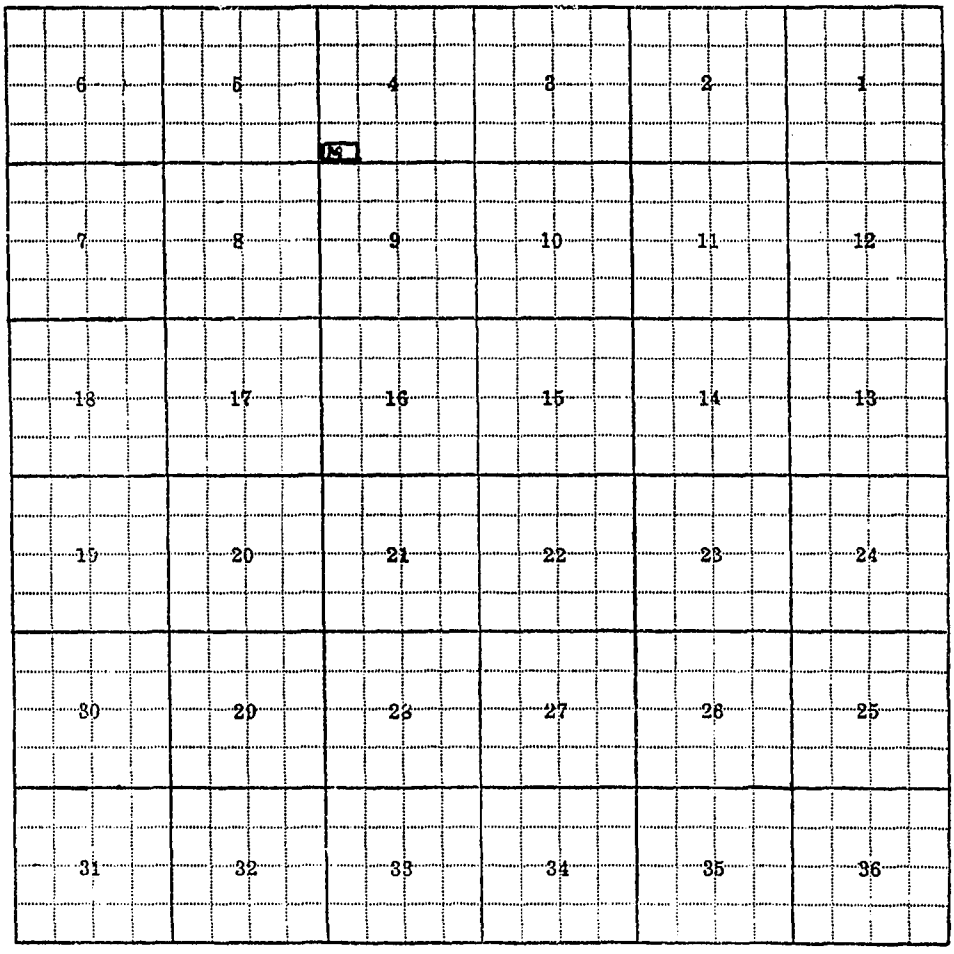
6
5
4
3
2
1
M
7
8
9
10
11
12
18
17
16
15
14
13
19
20
21
22
23
24
30
29
28
27
26
25
31
32
33
34
35
36

4-M

F-1-A

County Ravalli

Farm Checked: Date 5-9-57

By D. Pouliot & H. Carpenter

STATE OF MONTANA
STATE ENGINEERS OFFICE
Water Resources Survey

T. 6N R. 20W Plat No. 16

Photo No. 2P-29

Legal Land Owner Henrietta Waddell Address Hamilton, Montana

Operator W. P. Thomas Address

Water is deliverd by:— 1. Private System; x 2. Ditch Company; 3. State Project; 4. Federal Project; 5. Irrigation District

If under Ditch Company, Irrigation District, or Government Project, state the number of shares or inches, acre feet, as the case may be in said system

App. No. Decree No.	NAME OF APPROPRIATOR TO WHOM DECREED	NAME OF STREAM	Date App. Date Priority	Miner's Inches	In Use	NAME OF DITCH (Water Delivered By)	No.	R/F	P/G/S	Present Irr. Acres	Irrigable Acres
D-972	W. S. Wagy	Skalkaho Creek-Nicol Hart Lateral #1	6-1-65	3	Yes	Republican (Nicol-Hart Lateral #1)	1	R		2	0

NOTE: R—Denotes Regular Irrigation. F—Flood Irrigation. P—Water diverted by means of pumping. G—Water diverted by gravity. S—Stored Water.

Condition of System Good Topography Valley River Basin Columbia River, Bitterroot River

Adequate Supply: Yes x No Explain

Remarks This water decreed from Skalkaho Creek now delivered by exchange from Bitterroot River through Republican Ditch. (Free Water)

Also in: Plat No. Twp. Rge.	Plat No. Twp. Rge.	Plat No. Twp. Rge.
Plat No. Twp. Rge.	Plat No. Twp. Rge.	Plat No. Twp. Rge.

Information From:

Courthouse


6
5
4
3
2
1
7
8
9
10
11
12
18
17
16
15
14
13
19
20
21
22
23
24
30
29
28
27
26
25
S
31
32
33
34
35
36

31-S

F-1-A
County Ravalli

STATE OF MONTANA
STATE ENGINEERS OFFICE
Water Resources Survey

T. 6N R. 20W. Plat No. 16

Farm Checked: Date 5-13-57

Photo No. 2P-94

By P. Peters & D. Pouliot

Legal Land Owner Roy & Lucy Wall Address Hamilton, Montana

Operator Same Address

Water is deliverd by:— 1. Private System; 2. Ditch Company; 3. State Project; X 4. Federal Project; 5. Irrigation District

If under Ditch Company, Irrigation District, or Government Project, state the number of shares or inches, acre feet, as the case may be in said system

App. No. Decree No.	NAME OF APPROPRIATOR TO WHOM DECREED	NAME OF STREAM	Date App. Date Priority	Miner's Inches	In Use	NAME OF DITCH (Water Delivered By)	No.	R/F	P/G/S	Present Irr. Acres	Irrigable Acres
*See Assn.		Skalkaho Creek				Ward Ditch	3	R		50	0
A-1448	Roy Wall	Unnamed Springs	11-15-40	40	No						
A-1449	Roy Wall	Unnamed Springs	4-29-51	40	No						
A-1450	Roy Wall	Unnamed Springs	6-2-52	40	No						

NOTE: R—Denotes Regular Irrigation. F—Flood Irrigation. P—Water diverted by means of pumping. G—Water diverted by gravity. S—Stored Water.

Condition of System Good Topography Bench River Basin Columbia River, Skalkaho Creek

Adequate Supply: Yes X No Explain

Remarks * Roy Wall is signed up for 50 acres under the Ravalli Water Users Association.

Also in: Plat No.	Twp.	Rge.	Plat No.	Twp.	Rge.	Plat No.	Twp.	Rge.
Plat No.	Twp.	Rge.	Plat No.	Twp.	Rge.	Plat No.	Twp.	Rge.

Information From:
Joe Wilcox

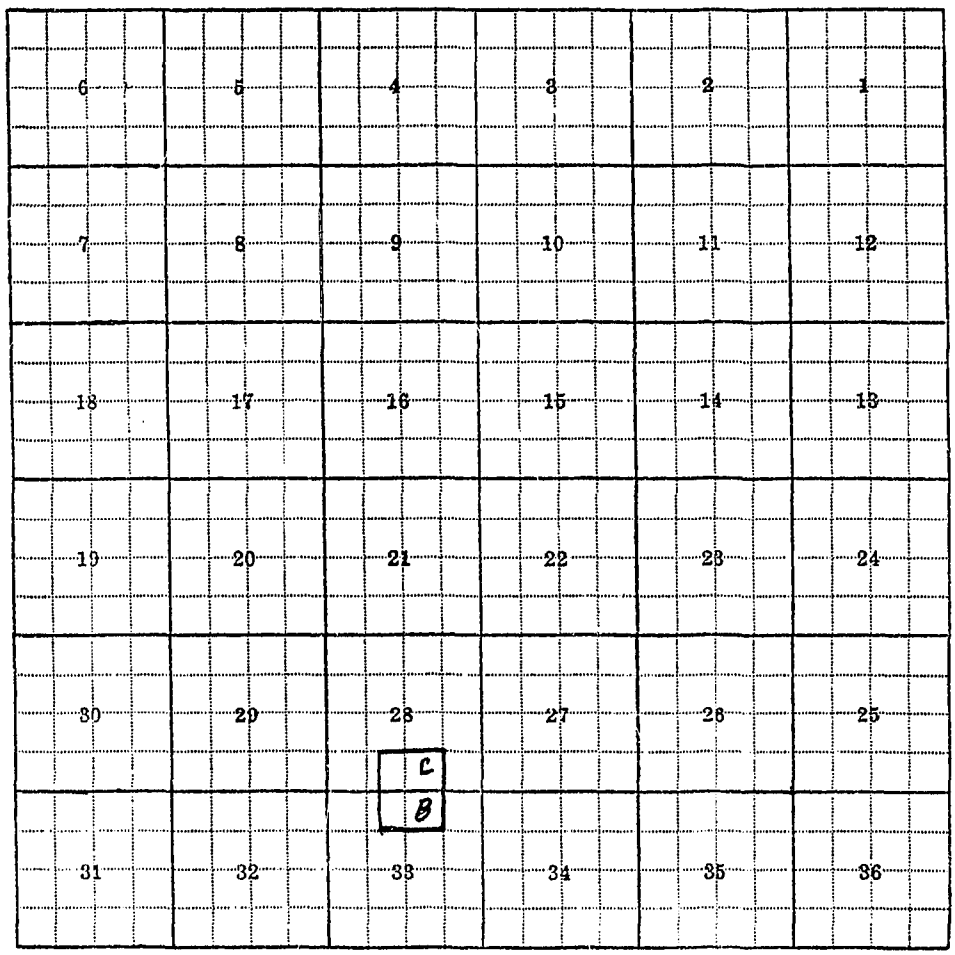
6
5
4
3
2
1
7
8
9
10
11
12
18
17
16
15
14
13
19
20
21
22
23
24
30
29
28
27
26
25
C
B
31
32
33
34
35
36

28-C, 33-B

F-1-A

County Ravalli

STATE OF MONTANA
STATE ENGINEERS OFFICE
Water Resources Survey

T 6N R 20W Plat No. 16

Farm Checked: Date 5-9-57

Photo No. 2P-29

By D. Pouliot & H. Carpenter

Legal Land Owner Ralph Wanderer Address Hamilton, Montana

Operator Same Address

Water is deliverd by:— 1. Private System; x 2. Ditch Company; 3. State Project; 4. Federal Project; 5. Irrigation District

If under Ditch Company, Irrigation District, or Government Project, state the number of shares or inches, acre feet, as the case may be in said system

App. No. Decree No.	NAME OF APPROPRIATOR TO WHOM DECREED	NAME OF STREAM	Date App. Date Priority	Minor's Inches	In Use	NAME OF DITCH (Water Delivered By)	No.	R/F	P/G/S	Present Irr. Acres	Irrigab Acres
D-892	H. C. Packer	Skalkaho Creek - Nicol-Hart Lateral #2	6-1-65	1½	Yes	Republican (Nicol-Hart Lateral #2)	1	R		1	0

NOTE: R—Denotes Regular Irrigation. F—Flood Irrigation. P—Water diverted by means of pumping. G—Water diverted by gravity. S—Stored Water.

Condition of System Good Topography Valley River Basin Columbia River, Bitterroot Rive

Adequate Supply: Yes x No Explain

Remarks This water decreed from Skalkaho Creek now delivered by exchange from Bitterroot River through Republican Ditch. (Free Water)

* Parcel #89 of Special Plat - Sec. 31

Also in: Plat No. Twp. Rge.	Plat No. Twp. Rge.	Plat No. Twp. Rge.
Plat No. Twp. Rge.	Plat No. Twp. Rge.	Plat No. Twp. Rge.

Information From:

Courthouse

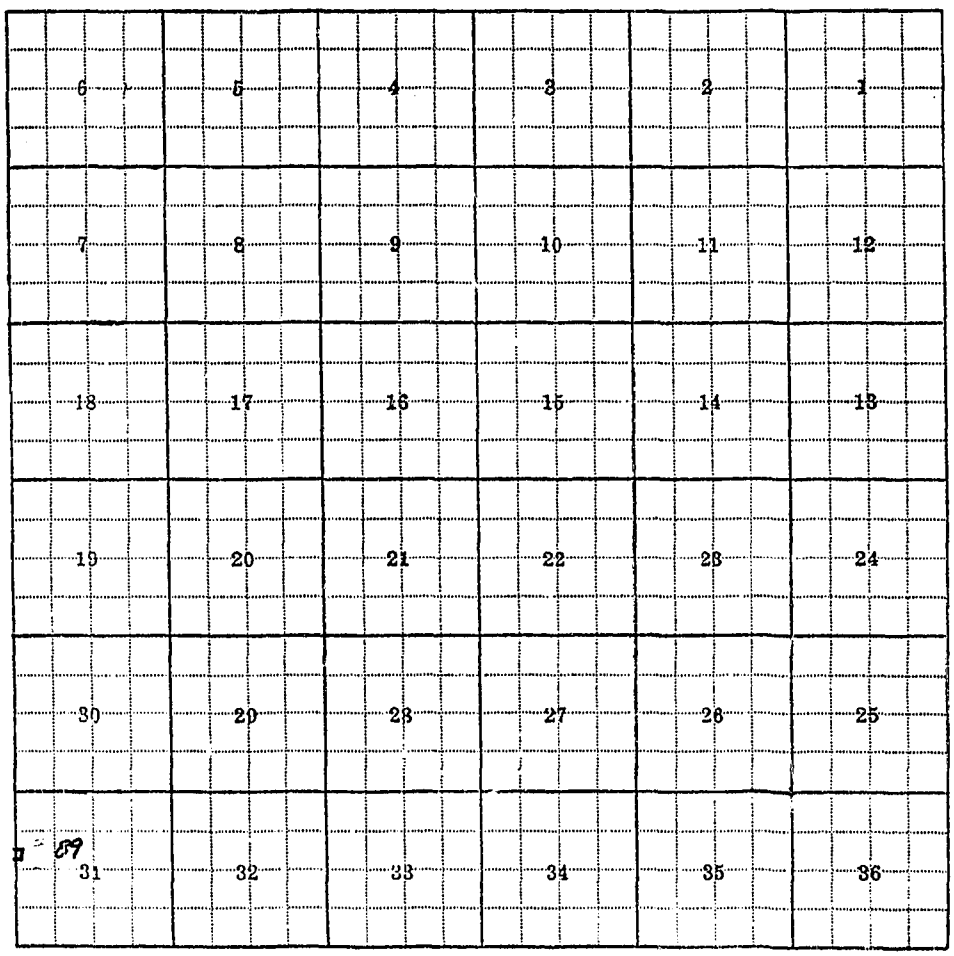
6
5
4
3
2
1
7
8
9
10
11
12
18
17
16
15
14
13
19
20
21
22
23
24
30
29
28
27
26
25
31
32
33
34
35
36

31-#89

F-1-A

County Ravalli

Farm Checked: Date 7-25-57

By Dave Pouliot

STATE OF MONTANA
STATE ENGINEERS OFFICE
Water Resources Survey

T. 6N R. 20W Plat No. 16

Photo No. 2P-33

Legal Land Owner Chas. & Inez Washburn Address Corvallis, Montana

Operator ..... Address .....

Water is deliverd by:— 1. Private System; 2. Ditch Company; X 3. State Project; 4. Federal Project; 5. Irrigation District

If under Ditch Company, Irrigation District, or Government Project, state the number of shares or inches, acre feet, as the case may be in said system .....

App. No. Decree No.	NAME OF APPROPRIATOR TO WHOM DECREED	NAME OF STREAM	Date App. Date Priority	Miner's Inches	In Use	NAME OF DITCH (Water Delivered By)	No.	R/F	P/G/S	Present Irr. Acres	Irrigable Acres
D-145	Corvallis Canal &										
	Water Company	Bitterroot River	1-1-71	5000	5/12						
					shs.	Corvallis Canal	2	R		5	0

NOTE: R—Denotes Regular Irrigation. F—Flood Irrigation. P—Water diverted by means of pumping. G—Water diverted by gravity. S—Stored Water.

Condition of System Good Topography Valley River Basin Columbia River, Bitterroot River

Adequate Supply: Yes X No Explain .....

Remarks Chas. Washburn is signed up for 5/12 share under the Corvallis Canal & Water Company.
Also in Corvallis Townsite.

Also in: Plat No. 13 Twp. 7N Rge. 20W	Plat No. Twp. Rge.	Plat No. Twp. Rge.
Plat No. Twp. Rge.	Plat No. Twp. Rge.	Plat No. Twp. Rge.

Information From:
Field Survey

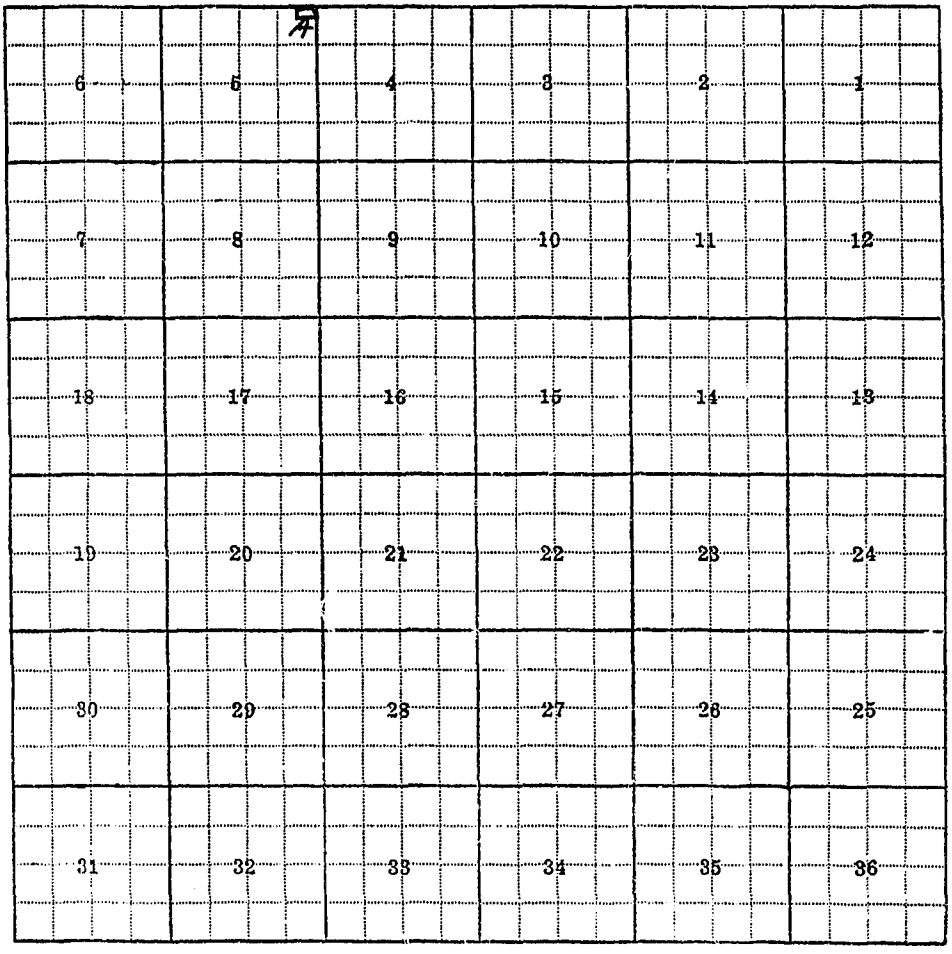
A
6
5
4
3
2
1
7
8
9
10
11
12
18
17
16
15
14
13
19
20
21
22
23
24
30
29
28
27
26
25
31
32
33
34
35
36

5-A

F-1-A

County Ravalli

STATE OF MONTANA
STATE ENGINEERS OFFICE
Water Resources Survey

T. 6N R. 20W Plat No. 16

Farm Checked: Date 6-7-57

Photo No. 3P-34

By H. Carpenter & D. Pouliot

Legal Land Owner James Weber Address Corvallis, Montana - Rt. #1

Operator Same Address

Water is deliverd by:— 1. Private System; 2. Ditch Company; 3. State Project; 4. Federal Project; 5. Irrigation District

If under Ditch Company, Irrigation District, or Government Project, state the number of shares or inches, acre feet, as the case may be in said system

App. No. Decree No.	NAME OF APPROPRIATOR TO WHOM DECREED	NAME OF STREAM	Date App. Date Priority	Miner's Inches	In Use	NAME OF DITCH (Water Delivered By)	No.	R/F	P/G/S	Present Irr. Acres	Irrigab. Acres
D-1221	John H. Watts	Willos Creek	6-1-59	120	42)						
			6-1-60	104	23)	High Ditch(Horn-Boucher)	1	R		16	0
D-1190	John D. Forsyth	Willow Creek	7-1-58	50	25)	Low Ditch (Neaves-Boucher)	1	R		145	0
A-441	John W. Hustead	Dry Gulch	12-27-99	200	No						
A-1690	Benj. Strange et al	Seepage, Waste, Drain	10-23-95		No						

NOTE: R—Denotes Regular Irrigation. F—Flood Irrigation. P—Water diverted by means of pumping. G—Water diverted by gravity. S—Stored Water.

Condition of System Good Topography Rolling Hills & Bench River Basin Columbia River, Willow Creek

Adequate Supply: Yes X No Explain

Remarks

Also in: Plat No. 17 Twp. 6N Rge. 19W	Plat No. Twp. Rge.	Plat No. Twp. Rge.
Plat No. Twp. Rge.	Plat No. Twp. Rge.	Plat No. Twp. Rge.

Information From:
Mr. Weber -Bk. 79, Pg. 490

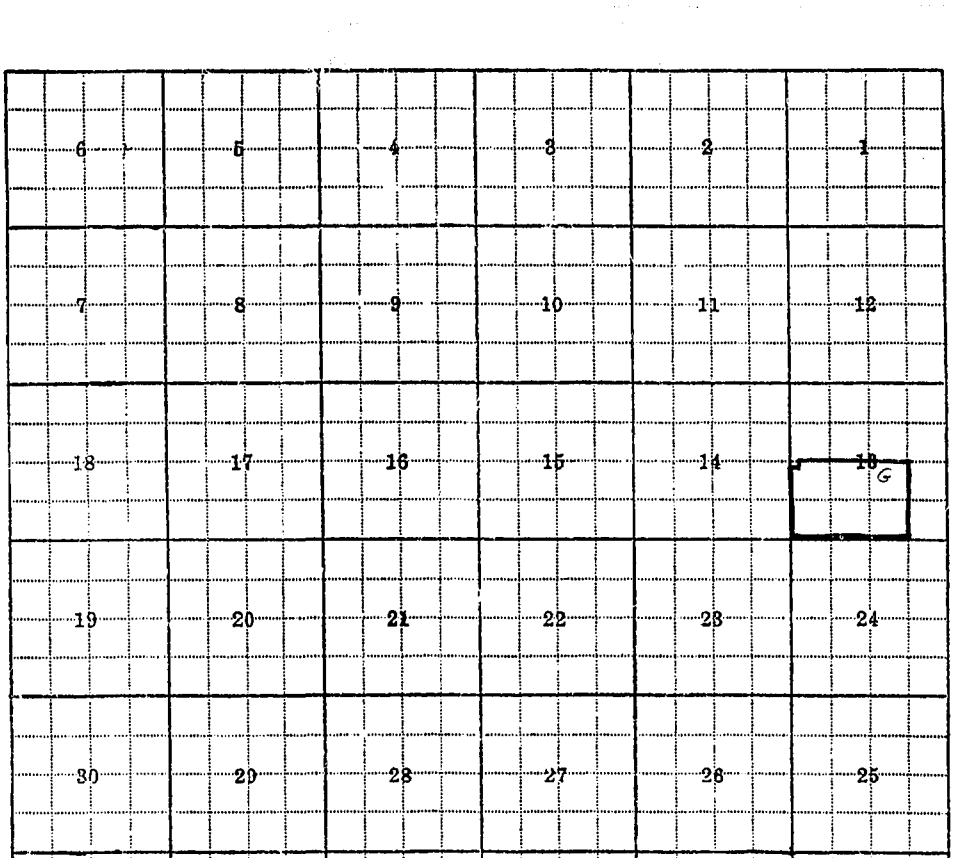
6
5
4
3
2
1
7
8
9
10
11
12
18
17
16
15
14
13
G
19
20
21
22
23
24
30
29
28
27
26
25
31
32
33
34
35
36

13-G

F-1-A

County Ravalli

STATE OF MONTANA
STATE ENGINEERS OFFICE
Water Resources Survey

T. 6N R. 20W Plat No. 16

Farm Checked: Date 5-23-57

Photo No. 2P-29

By D. Pouliot & H. Carpenter

Legal Land Owner *John & Betty Weber Address

Operator Same Address

Water is deliverd by:— 1. Private System; 2. Ditch Company; 3. State Project; 4. Federal Project; 5. Irrigation District

If under Ditch Company, Irrigation District, or Government Project, state the number of shares or inches, acre feet, as the case may be in said system

App. No. Decree No.	NAME OF APPROPRIATOR TO WHOM DECREED	NAME OF STREAM	Date App. Date Priority	Miner's Inches	In Use	NAME OF DITCH (Water Delivered By)	No.	R/F	P/G/S	Present Irr. Acres	Irrigable Acres
*See Assn. Rights		Bitterroot River				Hedge Ditch	3	R		15	0

NOTE: R—Denotes Regular Irrigation. F—Flood Irrigation. P—Water diverted by means of pumping. G—Water diverted by gravity. S—Stored Water.

Condition of System Good Topography Bench River Basin Columbia River, Bitterroot River

Adequate Supply: Yes x No Explain

Remarks * John Weber is signed up for 53 acres under the Ravalli Water Users Association. He uses 15 acres on this land.
*Also in Hamburg Heights

Also in: Plat No. Twp. Rge.	Plat No. Twp. Rge.	Plat No. Twp. Rge.
Plat No. Twp. Rge.	Plat No. Twp. Rge.	Plat No. Twp. Rge.

Information From:

Bob Weber & Field Survey

6	5	4	3	2	1
7	8	9	10	11	12
18	17	16	15	14	13
19	20	21	22	23	24
30	29	28	27	26	25
31	32	33	34	35	36



31-C

F-1-A

County Ravalli

STATE OF MONTANA
STATE ENGINEERS OFFICE
Water Resources Survey

T. 6N. R. 20W. Plat No. 16

Farm Checked: Date 7-10-57

Photo No. 2P-31

By D. Pouliot & H. Carpenter

Legal Land Owner William & Helen Wehr (Retained 20 acres) Address

Operator Frank Brumwell - Buying 110 acres Address

Water is deliverd by:— 1. Private System; 2. Ditch Company; 3. State Project; X 4. Federal Project; 5. Irrigation District

If under Ditch Company, Irrigation District, or Government Project, state the number of shares or inches, acre feet, as the case may be in said system

App. No. Decree No.	NAME OF APPROPRIATOR TO WHOM DECREED	NAME OF STREAM	Date App. Date Priority	Miner's Inches	In Use	NAME OF DITCH (Water Delivered By)	No.	R/F	P/G/S	Present Irr. Acres	Irrigable Acres
See Assn. Rights		Bitterroot River				Republican Ditch	3	R		110	0
*See Assn. Rights		Bitterroot River				Republican Ditch	3	R		18	0
						Hedge Ditch	3	R		2	0

NOTE: R—Denotes Regular Irrigation. F—Flood Irrigation. P—Water diverted by means of pumping. G—Water diverted by gravity. S—Stored Water.

Condition of System Good Topography River Bench River Basin Columbia River, Bitterroot River

Adequate Supply: Yes X No Explain

Remarks * Frank Brumwell is signed up for 110 acres under the Ravalli Water Users Association.

* William Wehr is signed up for 20 acres under the Ravalli Water Users Association.

Also in: Plat No. Twp. Rge.	Plat No. Twp. Rge.	Plat No. Twp. Rge.
Plat No. Twp. Rge.	Plat No. Twp. Rge.	Plat No. Twp. Rge.

Information From:

Mrs. Brumwell

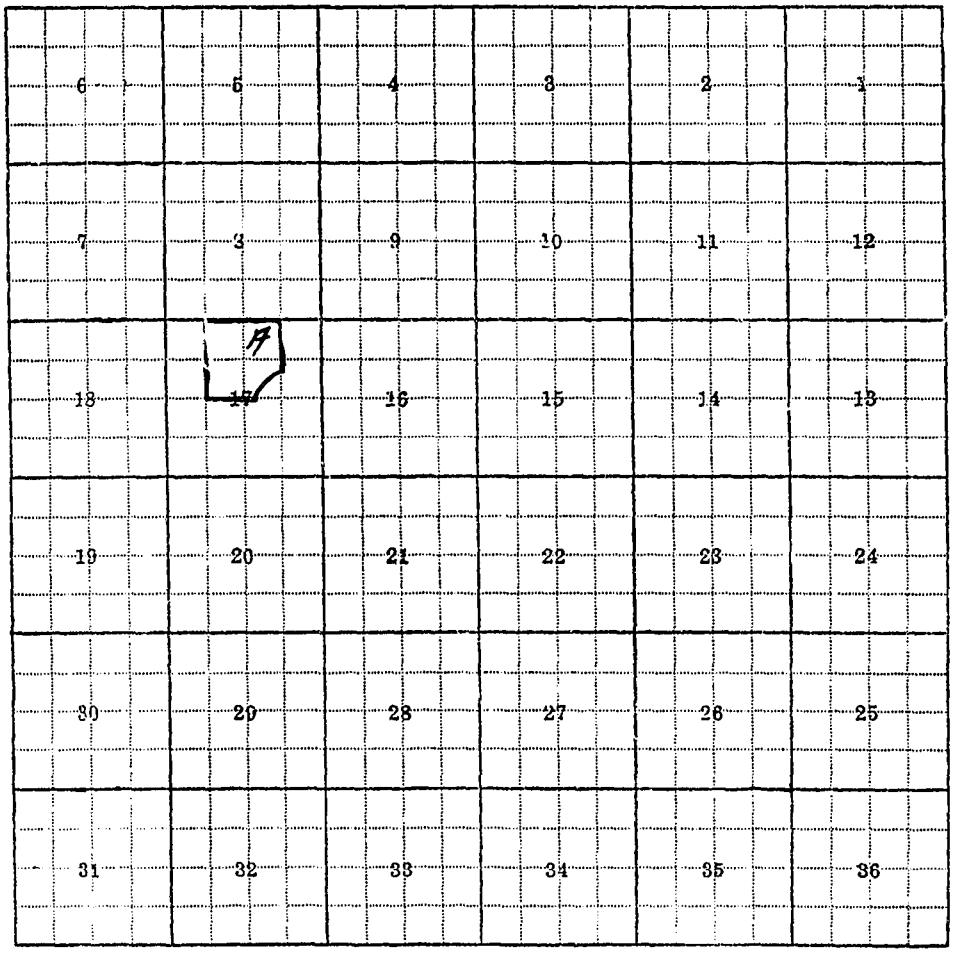
6
5
4
3
2
1
7
8
9
10
11
12
18
17
16
15
14
13
19
20
21
22
23
24
30
29
28
27
26
25
31
32
33
34
35
36

17-A

F-1-A—5M—1-62—7448

County Ravalli

STATE OF MONTANA
STATE ENGINEERS OFFICE
Water Resources Survey

T 6N R 20 W Plat No. 16

Farm Checked: Date 6-19-57

Photo No. 2F-28

By Robert Peter

J. & R. Addition - Lots 10-14, Blk. 1

Legal Land Owner T. O. & Violet Sessions Address

Operator Camo Address

Water is delivered by:— 1. Private System; 2. Ditch Company; 3. State Project; 4. Federal Project; 5. Irrigation District

App. No. Decree No.	NAME OF APPROPRIATOR TO WHOM DECREED	NAME OF STREAM	Date App. Date Priority	Miner's Inches	In Use	NAME OF DITCH (Water Delivered By)	No.	R/F	Present Irr. Acres	Irrigable Acres
D-709	Bitterroot Realty									
	Investment Company	Skalkaho Creek	5-1-66-5/13							
			5-1-75-9/15	200	5	Republican (Slow) D.	1	R	F	0

NOTE: R—Denotes Regular Irrigation. F—Flood Irrigation.

Adequate Supply: Yes X No Explain

Remarks Cross reference can be located in Plat, No. 12 - Bk. 10

River Basin Columbia River- Bitterroot

Also in: Plat No.	Twp.	Rge	Plat No.	Twp.	Rge	Plat No.	Twp.	Rge
Plat No.	Twp.	Rge	Plat No.	Twp.	Rge	Plat No.	Twp.	Rge

Information From:

Mrs. Winter

F-1-A-5M—1-62—7148

County Ravalli

STATE OF MONTANA
STATE ENGINEERS OFFICE
Water Resources Survey

T. 5N R 20W Plat No. 19 16

Farm Checked: Date 6-17-57

Photo No. 2P-23

By Robert Peter

A. & R. Addition - Lot 5, Blk 1, 1-7, Blk 3

Legal Land Owner William & Jane Schroeder Address Hamilton, Montana

Operator Same Address

Water is delivered by:— 1. Private System; 2. Ditch Company; 3. State Project; 4. Federal Project; 5. Irrigation District

App. No. Decree No.	NAME OF APPROPRIATOR TO WHOM DECREED	NAME OF STREAM	Date App. Date Priority	Miner's Inches	In Use	NAME OF DITCH (Water Delivered By)	No.	R/F	Present Irr. Acres	Irrigable Acres
I-848	Mary Kligle	Skalkaho Creek	5-1-66-5/13							
			5-1-75-8/13	5	Yes	Resser Ditch (Snitty Cr	1	R	67	0
D-704	Clarence C. Boyd	Skalkaho Creek								
		Doran Lateral #1	5-1-66-5/13							
			5-1-75-8/13	10	Yes					
D-739	Bitterroot Realty Investment Co.				;					
		Skalkaho Creek-								
		Doran Lateral #1	5-1-66-5/13							
			5-1-75-8/13	206	50.5					
A-1019	Samuel A. Nolan	Snake Creek	10-14-48	160	Yes					

NOTE: R—Denotes Regular Irrigation. F—Flood Irrigation.

Adequate Supply: Yes X No Explain

Remarks Cross reference can be located in Plat No. 19 - Blk. 10

River Basin Columbia River - Bitterroot

Also in: Plat No.	Twp.	Rge.	Plat No.	Twp.	Rge.	Plat No.	Twp.	Rge.
Plat No.	Twp.	Rge.	Plat No.	Twp.	Rge.	Plat No.	Twp.	Rge.

Information From: Jm Vallance & Jm Schroeder

F-1-A

County Ravalli

Farm Checked: Date 5-7-57

By H. Carpenter & D. Pouliot

STATE OF MONTANA
STATE ENGINEERS OFFICE
Water Resources Survey

T 6N R 20W Plat No. 16

Photo No. 2P-29

Legal Land Owner *Werth Add. #1 - 2 - 3 SEE FOLLOWING FORMS Address Hamilton, Montana

Operator ..... Address .....

Water is deliverd by:— 1. Private System; 2. Ditch Company; 3. State Project; 4. Federal Project; 5. Irrigation District

If under Ditch Company, Irrigation District, or Government Project, state the number of shares or inches, acre feet, as the case may be in said system .....

App. No. Decree No.	NAME OF APPROPRIATOR TO WHOM DECREED	NAME OF STREAM	Date App. Date Priority	Miner's Inches	In Use	NAME OF DITCH (Water Delivered By)	No.	R/F	P/G/S	Present Irr. Acres	Irrigable Acres
See Assn.		Bitterroot River				Republican (R.W.U.A)	3	R		16	0

NOTE: R—Denotes Regular Irrigation. F—Flood Irrigation. P—Water diverted by means of pumping. G—Water diverted by gravity. S—Stored Water.

Condition of System ..... Topography ..... River Basin .....

Adequate Supply: Yes..... No..... Explain .....

Remarks *See Daly Acres Tract for location - not included in Daly Acres Tract.

** Ravalli Water Users Association.

Also in: Plat No..... Twp..... Rge.....	Plat No..... Twp..... Rge.....	Plat No..... Twp..... Rge.....
Plat No..... Twp..... Rge.....	Plat No..... Twp..... Rge.....	Plat No..... Twp..... Rge.....

Information From:

See inside

6	5	4	3	2	1
7	8	9	10	11	12
18	17	16	15	14	13
19	20	21	22	23	24
30	29	28	27	26	25
 31	32	33	34	35	36

Daily News, Lewistown 1500 2-63

Werth Addition #1 - #2 - #3

Names of landowners with no irrigation at time of survey.

Werth Addition #1

* W. R. & Clarice Goodman - lots 7, 11; Blk 3.

Werth Addition #2

* Arthur & Elva Evans - lots 15-16, 19; Blk 3

* Dean & Barbara Hammon - lots 20, 33; Blk 3

* Catherine Kopp - lots 32-33; Blk 3

Werth Addition #3

* Jacob & Lydia Reich - lots 46-49, 57-60; Blk 2

* See Daly Acres Tract for location - Not included in Daly Acres Tract.

F-1-A

County Ravalli

STATE OF MONTANA
STATE ENGINEERS OFFICE
Water Resources Survey

T. 6N R. 20W Plat No. 16

Farm Checked: Date 5-7-57

Photo No. 2P-29

By H. Carpenter & D. Pouliot

* Werth Addition #1-2-3 - Part lot 4 & Part lot 5, Blk 3 - Werth Addition #1

Legal Land Owner Alfred & Rose Anderson Address

Operator Address

Water is deliverd by:— 1. Private System; 2. Ditch Company; 3. State Project; X 4. Federal Project; 5. Irrigation District

If under Ditch Company, Irrigation District, or Government Project, state the number of shares or inches, acre feet, as the case may be in said system

App. No. Decree No.	NAME OF APPROPRIATOR TO WHOM DECREED	NAME OF STREAM	Date App. Date Priority	Miner's Inches	In Use	NAME OF DITCH (Water Delivered By)	No.	R/F	P/G/S	Present Irr. Acres	Irrigable Acres
*See Assn		Bitterroot River				Republican	3			.50	0

NOTE: R—Denotes Regular Irrigation. F—Flood Irrigation. P—Water diverted by means of pumping. G—Water diverted by gravity. S—Stored Water.

Condition of System Good Topography Valley River Basin

Adequate Supply: Yes X No Explain

Remarks *A. A. Anderson is signed up for 1 lot minimum under the Ravalli Water Users Association.

* See Daly Acres Tract for location - not included in Daly Acres Tract.

Also in: Plat No. Twp. Rge.	Plat No. Twp. Rge.	Plat No. Twp. Rge.
Plat No. Twp. Rge.	Plat No. Twp. Rge.	Plat No. Twp. Rge.

Information From:
Geo. Smith

F-1-A

County Ravalli

STATE OF MONTANA
STATE ENGINEERS OFFICE
Water Resources Survey

T. 6N R. 20W Plat No.

Farm Checked: Date 5-7-57

Photo No. 2P-29

By H. Carpenter & D. Pouliot

Werth Add. #1 - 2 - 3 - lot pt 5 - Blk 3, Werth Add. #1

Legal Land Owner Paul & Dorothy Brissionneud Address

Operater Address

Water is deliverd by:— 1. Private System; 2. Ditch Company; 3. State Project; X 4. Federal Project; 5. Irrigation District

If under Ditch Company, Irrigation District, or Government Project, state the number of shares or inches, acre feet, as the case may be in said system

App. No. Decree No.	NAME OF APPROPRIATOR TO WHOM DECREED	NAME OF STREAM	Date App. Date Priority	Miner's Inches	In Use	NAME OF DITCH (Water Delivered By)	No.	R/F	P/G/S	Present Irr. Acres
See Assn.		Bitterroot River				Republican	3			2 lot

NOTE: R—Denoter Regular Irrigation. F—Flood Irrigation. P—Water diverted by means of pumping. G—Water diverted by gravity. S—Stored Water.

Condition of System Good Topography Valley River Basin

Adequate Supply: Yes X No Explain

Remarks * Paul Brissionneud is signed up for 2 lots under the Ravalli Water Users Association.

* See Daly Acres Tract for location - not included in Daly Acres Tract.

Also in: Plat No.	Twp.	Rge.	Plat No.	Twp.	Rge.	Plat No.	Twp.	Rge.
Plat No.	Twp.	Rge.	Plat No.	Twp.	Rge.	Plat No.	Twp.	Rge.

Information From: Geo. Smith

F-1-A

County Ravalli

STATE OF MONTANA
STATE ENGINEERS OFFICE
Water Resources Survey

T 6N R 20W Plat No. 16

Farm Checked: Date 5-7-57

Photo No. 2P-29

By J. Carpenter & D. Pouliot

Legal Land Owner * Werth Add. #1 - 2- 3 - lot 2 , Blk 3 - Werth Add. #1 Clarence & Laura Dowd Address Hamilton, Montana

Operator ..... Address .....

Water is deliverd by:— 1. Private System; 2. Ditch Company; 3. State Project; 4. Federal Project; 5. Irrigation District

If under Ditch Company, Irrigation District, or Government Project, state the number of shares or inches, acre feet, as the case may be in said system .....

App. No. Decree No.	NAME OF APPROPRIATOR TO WHOM DECREED	NAME OF STREAM	Date App. Date Priority	Miner's Inches	In Use	NAME OF DITCH (Water Delivered By)	No.	R/F	P/G/S	Present Irr. Acres	Irrigable Acres
**See Assn.		Bitterroot River				Republican	3			2 lots	0

NOTE: R—Denotes Regular Irrigation. F—Flood Irrigation. P—Water diverted by means of pumping. G—Water diverted by gravity. S—Stored Water.

Condition of System Good Topography Valley River Basin .....

Adequate Supply: Yes...x..... No..... Explain .....

Remarks** Clarence Dowd is signed up for 2 lots under the Ravalli Water Users Association.
* See Daly Acres Tract for location - not included in Daly Acres Tract.

Also in: Plat No..... Twp..... Rge.....	Plat No..... Twp..... Rge.....	Plat No..... Twp..... Rge.....
Plat No..... Twp..... Rge.....	Plat No..... Twp..... Rge.....	Plat No..... Twp..... Rge.....

Information From:

Geo. Smith

F-1-A

County Ravalli

STATE OF MONTANA
STATE ENGINEERS OFFICE
Water Resources Survey

T. 6N R. 20W Plat No. 16

Farm Checked: Date 5-7-57

Photo No. 2P-29

By H. Carpenter & D. Pouliot

* Werth Addition #1 - 2 - 3 - Part of lot 4 , Blk 3 - Werth Addition #1

Legal Land Owner Roy Mace Address

Operator Address

Water is deliverd by:— 1. Private System; 2. Ditch Company; 3. State Project; 4. Federal Project; 5. Irrigation District

If under Ditch Company, Irrigation District, or Government Project, state the number of shares or inches, acre feet, as the case may be in said system

App. No. Decree No.	NAME OF APPROPRIATOR TO WHOM DECREED	NAME OF STREAM	Date App. Date Priority	Miner's Inches	In Use	NAME OF DITCH (Water Delivered By)	No.	R/F	P/G/S	Present Irr. Acres	Irrigable Acres
**See Assn.		Bitterroot River				Republican	3			.50	0

NOTE: R—Denotes Regular Irrigation. F—Flood Irrigation. P—Water diverted by means of pumping. G—Water diverted by gravity. S--Stored Water.

Condition of System Good Topography Valley River Basin

Adequate Supply: Yes x No Explain

Remarks **Roy Mace is signed up for 1 lot under the Ravalli Water Users Association.

* See Daly Acres Tract for location - not included in Daly Acres Tract.

Also in:								
Plat No.	Twp.	Rge.	Plat No.	Twp.	Rge.	Plat No.	Twp.	Rge.
Plat No.	Twp.	Rge.	Plat No.	Twp.	Rge.	Plat No.	Twp.	Rge.

Information From:

Geo. Smith

F-1-A

County Ravalli

STATE OF MONTANA
STATE ENGINEERS OFFICE
Water Resources Survey

T. 6N R. 20W Plat No. 16

Farm Checked: Date 5-7-57

Photo No. 2P-29

By H. Carpenter & D. Pouliot

* Werth Add. #1 - 2 - 3 - lots 8-10, Blk 3 - Werth Add. #1

Legal Land Owner W. A. & Laura McElroy Address

Operator Address

Water is deliverd by:— 1. Private System; 2. Ditch Company; 3. State Project; x 4. Federal Project; 5. Irrigation District

If under Ditch Company, Irrigation District, or Government Project, state the number of shares or inches, acre feet, as the case may be in said system

App. No. Decree No.	NAME OF APPROPRIATOR TO WHOM DECREED	NAME OF STREAM	Date App. Date Priority	Miner's Inches	In Use	NAME OF DITCH (Water Delivered By)	No.	R/F	P/G/S	Present Ir.. Acres	Irrigable Acres
**See Assn.		Bitterroot River				Republican	3			1.36	0

NOTE: R—Denotes Regular Irrigation. F—Flood Irrigation. P—Water diverted by means of pumping. G—Water diverted by gravity. S—Stored Water.

Condition of System Good Topography Valley River Basin

Adequate Supply: Yes x No Explain

Remarks** W. A. McElroy is signed up for 1.36 acres under the Ravalli Water Users Association.

* See Daly Acres Tract for location - not included in Daly Acres Tract.

Also in: Plat No. Twp. Rge.	Plat No. Twp. Rge.	Plat No. Twp. Rge.
Plat No. Twp. Rge.	Plat No. Twp. Rge.	Plat No. Twp. Rge.

Information From:
Geo. Smith

F-1-A

County Ravalli

STATE OF MONTANA
STATE ENGINEERS OFFICE
Water Resources Survey

T 6N R 20W Plat No. 16

Farm Checked: Date 5-7-57

Photo No. 2P-29

By H. Carpenter & D. Poulint

* Werth Add. # 1 - 2 - 3 - lot pt 3, 6, Blk 3 - Werth Add. #1

Legal Land Owner Fred & Rose Simmons Address

Operator Address

Water is deliverd by:— 1. Private System; 2. Ditch Company; 3. State Project; 4. Federal Project; 5. Irrigation District

If under Ditch Company, Irrigation District, or Government Project, state the number of shares or inches, acre feet, as the case may be in said system

App. No. Decree No.	NAME OF APPROPRIATOR TO WHOM DECREED	NAME OF STREAM	Date App. Date Priority	Miner's Inches	In Use	NAME OF DITCH (Water Delivered By)	No.	R/F	P/G/S	Present Irr. Acres	Irrigable Acres
See Assn.		Bitterroot River				Republican	3			1.05	0

NOTE: R—Denotes Regular Irrigation. F—Flood Irrigation. P—Water diverted by means of pumping. G—Water diverted by gravity. S—Stored Water.

Condition of System Good Topography Valley River Basin

Adequate Supply: Yes x No Explain

Remarks** Fred Simmons is signed up for 1.05 acres under the Ravalli Water Users Association.
* See Daly Acres Tract for location - not included in Daly Acres Tract.

Also in: Plat No. Twp. Rge.	Plat No. Twp. Rge.	Plat No. Twp. Rge.
Plat No. Twp. Rge.	Plat No. Twp. Rge.	Plat No. Twp. Rge.

Information From:
Geo. Smith

F-1-A

County Ravalli

STATE OF MONTANA
STATE ENGINEERS OFFICE
Water Resources Survey

T. 6N R. 20W Plat No. 16

Farm Checked: Date 5-7-57

Photo No. 2P-29

By H. Carpenter & D. Poulliot

Legal Land Owner Lyla Clover * Werth Add. #1 - 2 - 3 - lots 21-22, Blk 3 - Werth Add. #2 Address

Operator Address

Water is deliverd by:— 1. Private System; X 2. Ditch Company; 3. State Project; 4. Federal Project; 5. Irrigation District

If under Ditch Company, Irrigation District, or Government Project, state the number of shares or inches, acre feet, as the case may be in said system

App. No. Decree No.	NAME OF APPROPRIATOR TO WHOM DECREED	NAME OF STREAM	Date App. Date Priority	Miner's Inches	In Use	NAME OF DITCH (Water Delivered By)	No.	R/F	P/G/S	Present Irr. Acres	Irrigable Acres
		Well				Sprinkler	1	R	P		

NOTE: R—Denotes Regular Irrigation. F—Flood Irrigation. P—Water diverted by means of pumping. G—Water diverted by gravity. S—Stored Water.

Condition of System Good Topography Valley River Basin

Adequate Supply: Yes X No Explain

Remarks * See Daly Acres Tract for location - not included in Daly Acres Tract.

Also in: Plat No. Twp. Rge.	Plat No. Twp. Rge.	Plat No. Twp. Rge.
Plat No. Twp. Rge.	Plat No. Twp. Rge.	Plat No. Twp. Rge.

Information From:

John Smith

F-1-A

County Ravalli

STATE OF MONTANA
STATE ENGINEERS OFFICE
Water Resources Survey

T 6N R 20W Plat No 16

Farm Checked: Date 5-7-57

Photo No 2P-29

By H. Carpenter & D. Pouliot

* Werth Add. #1 - 2 - 3 - lots 24-27, Blk 3 - Werth Add. #2

Legal Land Owner David & Bernita Lockman Address

Operator Address

Water is deliverd by:— 1. Private System; 2. Ditch Company; 3. State Project; X 4. Federal Project; 5. Irrigation District

If under Ditch Company, Irrigation District, or Government Project, state the number of shares or inches, acre feet, as the case may be in said system

App. No. Decree No.	NAME OF APPROPRIATOR TO WHOM DECREED	NAME OF STREAM	Date App. Date Priority	Miner's Inches	In Use	NAME OF DITCH (Water Delivered By)	No.	R/F	P/G/S	Present Irr. Acres	Irrigable Acres
**See Assn.		Bitterroot River				Republican Ditch	3			.5	0

NOTE: R—Denotes Regular Irrigation. F—Flood Irrigation. P—Water diverted by means of pumping. G—Water diverted by gravity. S—Stored Water.

Condition of System Good Topography Valley River Basin

Adequate Supply: Yes x No Explain

Remarks **David Lockman is signed up for .5 acres under the Ravalli Water Users Association.

X See Daly Acres Tract for location - not included in Daly Acres Tract.

Also in: Plat No Twp Rge	Plat No Twp Rge	Plat No Twp Rge
Plat No Twp Rge	Plat No Twp Rge	Plat No Twp Rge

Information From:
Geo. Smith

F-1-A

County Ravalli

STATE OF MONTANA
STATE ENGINEERS OFFICE
Water Resources Survey

T. 6N. R. 20W. Plat No. 16

Farm Checked: Date 5-7-57

Photo No. 2P-29

By H. Carpenter & D. Pouliot

* Werth Add. #1 - 2 - 3 - lots 28-29 , Blk 3 - Werth Add. #2

Legal Land Owner Claude & Grace Simmons Address

Operator Address

Water is deliverd by:— 1. Private System; 2. Ditch Company; 3. State Project; 4. Federal Project; 5. Irrigation District

If under Ditch Company, Irrigation District, or Government Project, state the number of shares or inches, acre feet, as the case may be in said system

App. No. Decree No.	NAME OF APPROPRIATOR TO WHOM DECREED	NAME OF STREAM	Date App. Date Priority	Miner's Inches	In Use	NAME OF DITCH (Water Delivered By)	No.	R/F	P/G/S	Present Irr. Acres	Irrigable Acres
**See Assn.		Bitterroot River				Republican	3			.5	0

NOTE: R—Denotes Regular Irrigation. F—Flood Irrigation. P—Water diverted by means of pumping. G—Water diverted by gravity. S—Stored Water.

Condition of System Good Topography Valley River Basin

Adequate Supply: Yes. X No. Explain

Remarks **Claude Simmons is signed up for .5 acres under the Ravalli Water Users Association.

* See Daly Acres Tract for location - not included in Daly Acres Tract.

Also in: Plat No. Twp. Rge.	Plat No. Twp. Rge.	Plat No. Twp. Rge.
Plat No. Twp. Rge.	Plat No. Twp. Rge.	Plat No. Twp. Rge.

Information From:
Geo. Smith

F-1-A

County Ravalli

STATE OF MONTANA
STATE ENGINEERS OFFICE
Water Resources Survey

T 6N R 20W Plat No 16

Farm Checked: Date 5-7-57

Photo No 2P-29

By H. Carpenter & D. Pouliot

*Werth Add. #1 - 2 - 3 - lots 13-14 , blk 3 - Werth Add. #2

Legal Land Owner John & Libby Smith Address

Operator Address

Water is deliverd by:— 1. Private System; x 2. Ditch Company; 3. State Project; 4. Federal Project; 5. Irrigation District

If under Ditch Company, Irrigation District, or Government Project, state the number of shares or inches, acre feet, as the case may be in said system

App. No. Decree No.	NAME OF APPROPRIATOR TO WHOM DECREED	NAME OF STREAM	Date App. Date Priority	Miner's Inches	In Use	NAME OF DITCH (Water Delivered By)	No.	R/F	P/G/S	Present Irr. Acres	Irrigable Acres
Use		Wells 12'				Sprinkler	1	R	P		

NOTE: R—Denotes Regular Irrigation. F—Flood Irrigation. P—Water diverted by means of pumping. G—Water diverted by gravity. S—Stored Water.

Condition of System Good Topography Valley River Basin

Adequate Supply: Yes x No Explain

Remarks * See Daly Acres Tract for location - not included in Daly Acres Tract.

Also in: Plat No Twp Rge	Plat No Twp Rge	Plat No Twp Rge
Plat No Twp Rge	Plat No Twp Rge	Plat No Twp Rge

Information From:
John Smith

F-1-A

County Ravalli

STATE OF MONTANA
STATE ENGINEERS OFFICE
Water Resources Survey

T. 6N R. 20W Plat No. 16

Farm Checked: Date 5-7-57

Photo No. 2P-29

By H. Carpenter & D. Pouliot

* Werth Add. #1 - 2 - 3 - lots 17-18, blk 3 - Werth Add. #2

Legal Land Owner Zeb F. Smith Address

Operator Address

Water is deliverd by:— 1. Private System; x 2. Ditch Company; 3. State Project; 4. Federal Project; 5. Irrigation District

If under Ditch Company, Irrigation District, or Government Project, state the number of shares or inches, acre feet, as the case may be in said system

App. No. Decree No.	NAME OF APPROPRIATOR TO WHOM DECREED	NAME OF STREAM	Date App. Date Priority	Miner's Inches	In Use	NAME OF DITCH (Water Delivered By)	No.	R/F	P/G/S	Present Irr. Acres	Irrigable Acres
Use		Well				Sprinkler	1	R	P		

NOTE: R—Denotes Regular Irrigation. F—Flood Irrigation. P—Water diverted by means of pumping. G—Water diverted by gravity. S—Stored Water.

Condition of System Good Topography Valley River Basin

Adequate Supply: Yes x No Explain

Remarks Quit using association water because they couldn't get when needed and too much when they didn't want it.
See Daly Acres Tract for location - not included in Daly Acres Tract.

Also in:								
Plat No.	Twp.	Rge.	Plat No.	Twp.	Rge.	Plat No.	Twp.	Rge.
Plat No.	Twp.	Rge.	Plat No.	Twp.	Rge.	Plat No.	Twp.	Rge.

Information From:
John Smith

F-1-A

County Ravalli

STATE OF MONTANA
STATE ENGINEERS OFFICE
Water Resources Survey

T. 6N R. 20W Plat No. 16

Farm Checked: Date 5-7-57

Photo No. 2P-29

By H. Carpenter & D. Pouliot

* Werth Add. #1 - 2 - 3 - lots 30-31, Blk 3 - Werth Add. #2

Legal Land Owner G. A. Staib Address

Operator Address

Water is deliverd by:— 1. Private System; 2. Ditch Company; 3. State Project; 4. Federal Project; 5. Irrigation District

If under Ditch Company, Irrigation District, or Government Project, state the number of shares or inches, acre feet, as the case may be in said system

App. No. Decree No.	NAME OF APPROPRIATOR TO WHOM DECREED	NAME OF STREAM	Date App. Date Priority	Miner's Inches	In Use	NAME OF DITCH (Water Delivered By)	No.	R/F	P/G/S	Present Irr. Acres	Irrigable Acres
**See Assn.		Bitterroot River				Republican	3			.75	0

NOTE: R—Denotes Regular Irrigation. F—Flood Irrigation. P—Water diverted by means of pumping. G—Water diverted by gravity. S—Stored Water.

Condition of System Good Topography Valley River Basin

Adequate Supply: Yes x No Explain

Remarks** G. A. Staib is signed up for .5 acres under the Ravalli Water Users Association.

* See Daly Acres Tract for location - not included in Daly Acres Tract.

Also in:	Plat No.	Twp.	Rge.	Plat No.	Twp.	Rge.	Plat No.	Twp.	Rge.
	Plat No.	Twp.	Rge.	Plat No.	Twp.	Rge.	Plat No.	Twp.	Rge.

Information From:
Geo. Smith

F-1-A

County Ravalli

STATE OF MONTANA
STATE ENGINEERS OFFICE
Water Resources Survey

T 6N R 20W Plat No. 16

Farm Checked: Date 5-7-57

Photo No. 2P-29

By H. Carpenter & D. Poulin

* Werth Add. #1 - 2 - 3 - lot 66-67, Blk 2 - Werth Add. #3

Legal Land Owner Lettie May Brown Address

Operator Address

Water is deliverd by:— 1. Private System; 2. Ditch Company; 3. State Project; X 4. Federal Project; 5. Irrigation District

If under Ditch Company, Irrigation District, or Government Project, state the number of shares or inches, acre feet, as the case may be in said system

App. No. Decree No.	NAME OF APPROPRIATOR TO WHOM DECREED	NAME OF STREAM	Date App. Date Priority	Miner's Inches	In Use	NAME OF DITCH (Water Delivered By)	No.	R/F	P/G/S	Present Irr. Acres	Irrigable Acres
See Assn.		Bitterroot River				Republican	3			2 lots	0

NOTE: R—Denotes Regular Irrigation. F—Flood Irrigation. P—Water diverted by means of pumping. G—Water diverted by gravity. S—Stored Water.

Condition of System Good Topography Valley River Basin

Adequate Supply: Yes x No Explain

Remarks** Clarence Brown is signed up for 2 lots minimum under the Ravalli Water Users Association. Water is in Clarence Brown name.

* See Daly Acres Tract for location - not included in Daly Acres Tract.

Also in: Plat No. 14 Twp. 7N. Rge. 19W	Plat No. Twp. Rge.	Plat No. Twp. Rge.
Plat No. Twp. Rge.	Plat No. Twp. Rge.	Plat No. Twp. Rge.

Information From:

Geo. Smith

F-1-A

County Ravalli

Farm Checked: Date 5-7-57

By H. Carpenter & D. Poulsot

STATE OF MONTANA
STATE ENGINEERS OFFICE
Water Resources Survey

T. 6N R. 20W. Plat No. 16

Photo No. 2P-29

Legal Land Owner *Jay & Ella Gibbs + Werth Add. #1 - 2 - 3 - lot 34, Blk 2 - Werth Add. #3 Address

Operator Address

Water is delivord by:— 1. Private System; 2. Ditch Company; 3. State Project; X 4. Federal Project; 5. Irrigation District

If under Ditch Company, Irrigation District, or Government Project, state the number of shares or inches, acre feet, as the case may be in said system

App. No. Decree No.	NAME OF APPROPRIATOR TO WHOM DECREED	NAME OF STREAM	Date App. Date Priority	Miner's Inches	In Use	NAME OF DITCH (Water Delivered By)	No.	R/F	P/G/S	Present Irr. Acres	Irri A
See Assn.		Ritterroot River				Republican	3			1.25	C

NOTE: R—Denotes Regular Irrigation. F—Flood Irrigation. P—Water diverted by means of pumping. G—Water diverted by gravity. S—Stored Water.

Condition of System Good Topography Valley River Basin

Adequate Supply: Yes X No Explain

Remarks **Jay Gibbs is signed up for 1.25 acres under the Ravalli Water Users Association.

*Also in Daly Acres Tract

See Daly Acres Tract for location - not included in Daly Acres Tract.

Also in: Plat No. 16 Twp. 6N Rge. 20W	Plat No. Twp. Rge.	Plat No. Twp. Rge.
Plat No. Twp. Rge.	Plat No. Twp. Rge.	Plat No. Twp. Rge.

Information From:

Geo. Smith

F-1-A

County Ravalli

STATE OF MONTANA

STATE ENGINEERS OFFICE

Water Resources Survey

T. 6N R. 20W Plat No. 16

Farm Checked. Date 5-7-57

Photo No. 2P-29

By H. Carpenter & D. Pouliot

* Werth Add. #1 - 2 - 3 - lots pt 64-65, Blk 2 - Werth Add. #3

Legal Land Owner Hazel McMahon Address

Operator Address

Water is deliverd by:— 1. Private System; 2. Ditch Company; 3. State Project; 4. Federal Project; 5. Irrigation District

If under Ditch Company, Irrigation District, or Government Project, state the number of shares or inches, acre feet, as the case may be in said system

App. No. Decree No.	NAME OF APPROPRIATOR TO WHOM DECREED	NAME OF STREAM	Date App. Date Priority	Minor's Inches	In Use	NAME OF DITCH (Water Delivered By)	No.	R/F	P/G/S	Present Irr. Acres	Irrigable Acres
**See Assn.		Bitterroot River				Republican	3			.5	0

NOTE: R—Denotes Regular Irrigation. F—Flood Irrigation. P—Water diverted by means of pumping. G—Water diverted by gravity. S—Stored Water.

Condition of System Good Topography Valley River Basin

Adequate Supply: Yes x No Explain

Remarks **Mrs. Hazel McMahon is signed up for .5 acres under the Ravalli Water Users Association.

* See Daly Acres Tract for location - not included in Daly Acres Tract.

Also in: Plat No. Twp. Rge.	Plat No. Twp. Rge.	Plat No. Twp. Rge.
Plat No. Twp. Rge.	Plat No. Twp. Rge.	Plat No. Twp. Rge.

Information From:
Geo. Smith

F-1-A

County Ravalli

STATE OF MONTANA
STATE ENGINEERS OFFICE
Water Resources Survey

T. 6N R. 20W Plat No. 16

Farm Checked: Date 5-7-57

Photo No. 2P-29

By H. Carpenter & D. Pouliot

* Werth Add. #1 - 2 - 3 - lot 35 , Blk 2 - Werth Add. #3

Legal Land Owner Harry G. Newell, Jr. Address

Operator Address

Water is deliverd by:— 1. Private System; 2. Ditch Company; 3. State Project x 4. Federal Project; 5. Irrigation District

If under Ditch Company, Irrigation District, or Government Project, state the number of shares or inches, acre feet, as the case may be in said system

App. No. Decree No.	NAME OF APPROPRIATOR TO WHOM DECREED	NAME OF STREAM	Date App. Date Priority	Miner's Inches	In Use	NAME OF DITCH (Water Delivered By)	No.	R/F	P/G/S	Present Irr. Acres	Irrigable Acres
**See Assn.		Bitterroot River				Republican	3			.25	0

NOTE: R—Denotes Regular Irrigation. F—Flood Irrigation. P—Water diverted by means of pumping. G—Water diverted by gravity. S—Stored Water.

Condition of System Good Topography Valley River Basin

Adequate Supply: Yes x No Explain

Remarks** Harry Newell is signed up for .25 acres under the Ravalli Water Users Association.

*See Daly Acres Tract for location - not included in Daly Acres Tract.

Also in: Plat No. Twp. Rge.	Plat No. Twp. Rge.	Plat No. Twp. Rge.
Plat No. Twp. Rge.	Plat No. Twp. Rge.	Plat No. Twp. Rge.

Information From:
Geo. Smith

F-1-A

County Ravalli

STATE OF MONTANA
STATE ENGINEERS OFFICE
Water Resources Survey

T. 6N. R. 20W. Plat No. 16

Farm Checked: Date 5-7-57

Photo No. 2P-29

By H. Carpenter & D. Pouliot

* Werth Add. #1 - 2 - 3 - lots 36-37, Blk 2, Werth Add. #3

Legal Land Owner Kate M. Newell Address

Operator Address

Water is deliverd by:— 1. Private System; 2. Ditch Company; 3. State Project; X 4. Federal Project; 5. Irrigation District

If under Ditch Company, Irrigation District, or Government Project, state the number of shares or inches, acre feet, as the case may be in said system

App. No. Decree No.	NAME OF APPROPRIATOR TO WHOM DECREED	NAME OF STREAM	Date App. Date Priority	Miner's Inches	In Use	NAME OF DITCH (Water Delivered By)	No.	R/F	P/G/S	Present Irr. Acres	Irrigable Acres
**See Assn.		Bitterroot River				Republican	3			.5	0

NOTE: R—Denotes Regular Irrigation. F—Flood Irrigation. P—Water diverted by means of pumping. G—Water diverted by gravity. S—Stored Water.

Condition of System Good Topography Valley River Basin

Adequate Supply: Yes x No Explain

Remarks **Kate M. Newell is signed up for .5 acres under the Ravalli Water Users Association.
* See Daly Acres Tract for location - not included in Daly Acres Tract.

Also in: Plat No. Twp. Rge.	Plat No. Twp. Rge.	Plat No. Twp. Rge.
Plat No. Twp. Rge.	Plat No. Twp. Rge.	Plat No. Twp. Rge.

Information From:
Geo. Smith

F-1-A

County Ravalli

STATE OF MONTANA

STATE ENGINEERS OFFICE

Water Resources Survey

T. 6N R. 20W Plat No. 16

Farm Checked: Date 5-7-57

Photo No. 2P-29

By H. Carpenter & D. Pouliot

* Werth Add. #1 - 2 - 3 - lots 38-39, Blk 2 - Werth Add. #3

Legal Land Owner Clare & Helen Patterson Address

Operator Address

Water is deliverd by:— 1. Private System; 2. Ditch Company; 3. State Project; 4. Federal Project; 5. Irrigation District

If under Ditch Company, Irrigation District, or Government Project, state the number of shares or inches, acre feet, as the case may be in said system

App. No. Decree No.	NAME OF APPROPRIATOR TO WHOM DECREED	NAME OF STREAM	Date App. Date Priority	Miner's Inches	In Use	NAME OF DITCH (Water Delivered By)	No.	R/F	P/G/S	Present Irr. Acres	Irrigable Acres
See Assn.		Bitterroot River				Republican	3			.5	0

NOTE: R—Denotes Regular Irrigation. F—Flood Irrigation. P—Water diverted by means of pumping. G—Water diverted by gravity. S—Stored Water.

Condition of System Good Topography Valley River Basin

Adequate Supply: Yes x No Explain

Remarks **Clare Patterson is signed up for .5 acres under the Ravalli Water Users Association.

* See Daly Acres Tract for location - not included in Daly Acres Tract.

Also in: Plat No. Twp. Rge.	Plat No. Twp. Rge.	Plat No. Twp. Rge.
Plat No. Twp. Rge.	Plat No. Twp. Rge.	Plat No. Twp. Rge.

Information From:

Geo. Smith

F-1-A

County Ravalli

STATE OF MONTANA

STATE ENGINEERS OFFICE

Water Resources Survey

T. 6N R. 20W Plat No. 16

Farm Checked: Date 5-7-57

Photo No. 2P-29

By H. Carpenter & D. Pouliot

*Werth Add. #1 - 2 - 3 - lots 61-pt 64 , Blk 2 - Werth Add. #3

Legal Land Owner Joe E. Stanford Address

Operator Address

Water is deliverd by:— 1. *Private System;* 2. *Ditch Company;* 3. *State Project;* X 4. *Federal Project;* 5. *Irrigation District*

If under Ditch Company, Irrigation District, or Government Project, state the number of shares or inches, acre feet, as the case may be in said system

App. No. Decree No.	NAME OF APPROPRIATOR TO WHOM DECREED	NAME OF STREAM	Date App. Date Priority	Miner's Inches	In Use	NAME OF DITCH (Water Delivered By)	No.	R/F	P/G/S	Present Irr. Acres	Irrigable Acres
**See Assn.		Bitterroot River				Republican	3			.75	0

NOTE: R—Denotes Regular Irrigation. F—Flood Irrigation. P—Water diverted by means of pumping. G—Water diverted by gravity. S—Stored Water.

Condition of System Good Topography Valley River Basin

Adequate Supply: Yes x No Explain

Remarks ** Joe & Mary Stanford are signed up for .87 acres under the Ravalli Water Users Association. Irrigates .87 acres of this land.

* See Daly Acres Tract for location - not included in Daly Acres Tract.

Also in: Plat No.	Twp.	Rge.	Plat No.	Twp.	Rge.	Plat No.	Twp.	Rge.
Plat No.	Twp.	Rge.	Plat No.	Twp.	Rge.	Plat No.	Twp.	Rge.

Information From:
Geo. Smith

F-1-A

County Ravalli

STATE OF MONTANA

STATE ENGINEERS OFFICE

Water Resources Survey

T 6N R 20W Plat No. 16

Farm Checked: Date 5-7-57

Photo No 2P-29

By H. Carpenter & D. Pouliot

* Werth Add. #1 - 2 - 3 - lots 42-43, 52-pt 53, Blk 2 - Werth Add. #3

Legal Land Owner Joe & Margaret Stanford Address

Operator Address

Water is deliverd by:— 1. Private System; 2. Ditch Company; 3. State Project; X 4. Federal Project; 5. Irrigation District

If under Ditch Company, Irrigation District, or Government Project, state the number of shares or inches, acre feet, as the case may be in said system

App. No. Decree No.	NAME OF APPROPRIATOR TO WHOM DECREED	NAME OF STREAM	Date App. Date Priority	Miner's Inches	In Use	NAME OF DITCH (Water Delivered By)	No.	R/F	P/G/S	Present Irr. Acres	Irrigable Acres
*See Assn.		Bitterroot River				Republican	3			.87	0

NOTE: R—Denotes Regular Irrigation. F—Flood Irrigation. P—Water diverted by means of pumping. G—Water diverted by gravity. S—Stored Water.

Condition of System Good Topography Valley River Basin

Adequate Supply: Yes X No Explain

Remarks ** Joe & Mary Stanford are signed up for .87 acres under the Ravalli Water Users Association.
(Water is under Joe & Mary Stanford name, on the field form and ownership plat it is Joe & Margaret Stanford)
* See Daly Acres Tract for location - not included in Daly Acres Tract.

Also in: Plat No. Twp. Rge.	Plat No. Twp. Rge.	Plat No. Twp. Rge.
Plat No. Twp. Rge.	Plat No. Twp. Rge.	Plat No. Twp. Rge.

Information From:

Geo. Smith

F-1-A

County Ravalli

STATE OF MONTANA
STATE ENGINEERS OFFICE
Water Resources Survey

T. 6N R. 20W Plat No. 16

Farm Checked: Date 5-7-57

Photo No. 2P-29

By H. Carpenter & D. Pouliot

* Werth Add. #1 - 2 - 3 - lots 40-41, 50-51, Blk 2 - Werth Add. #2

Legal Land Owner Thomas T. Stanford Address

Operator Address

Water is deliverd by:— 1. Private System; 2. Ditch Company; 3. State Project; 4. Federal Project; 5. Irrigation District

If under Ditch Company, Irrigation District, or Government Project, state the number of shares or inches, acre feet, as the case may be in said system

App. No. Decree No.	NAME OF APPROPRIATOR TO WHOM DECREED	NAME OF STREAM	Date App. Date Priority	Miner's Inches	In Use	NAME OF DITCH (Water Delivered By)	No.	R/F	P/G/S	Present Irr. Acres	Irrigable Acres
ee Assn.		Bitterroot River				Republican	3			1	0

NOTE: R—Denotes Regular Irrigation. F—Flood Irrigation. P—Water diverted by means of pumping. G—Water diverted by gravity. S—Stored Water.

Condition of System Good Topography Valley River Basin

Adequate Supply: Yes x No Explain

Remarks** Thomas T. Stanford is signed up for 1 acre under the Ravalli Water Users Association.

* See Daly Acres Tract for location - not included in Daly Acres Tract.

Also in: Plat No. Twp. Rge.	Plat No. Twp. Rge.	Plat No. Twp. Rge.
Plat No. Twp. Rge.	Plat No. Twp. Rge.	Plat No. Twp. Rge.

Information From:
Geo. Smith

F-1-A

County Ravalli

STATE OF MONTANA
STATE ENGINEERS OFFICE
Water Resources Survey

T 6N R 20W Plat No 16

Farm Checked: Date 5-7-57

Photo No 2P-29

By H. Carpenter & D. Pouliot

Legal Land Owner *J. L. Werth + Werth Add. #1 - 2 - 3 - lots 44-45, Pt 53-56, Blk 2 - Werth Add. #3 Address

Operator Address

Water is deliverd by:— 1. Private System; 2. Ditch Company; 3. State Project; 4. Federal Project; 5. Irrigation District

If under Ditch Company, Irrigation District, or Government Project, state the number of shares or inches, acre feet, as the case may be in said system

App. No. Decree No.	NAME OF APPROPRIATOR TO WHOM DECREED	NAME OF STREAM	Date App. Date Priority	Miner's Inches	In Use	NAME OF DITCH (Water Delivered By)	No.	R/F	P/G/S	Present Irr. Acres	Irrigable Acres
See Assn.		Bitterroot River				Republican	3			1	0

NOTE: R—Denotes Regular Irrigation. F—Flood Irrigation. P—Water diverted by means of pumping. G—Water diverted by gravity. S—Stored Water.

Condition of System Good Topography Valley River Basin

Adequate Supply: Yes x No Explain

Remarks *Also in Hamburg Heights

** J. L. Werth is signed up for 24 acres under the Ravalli Water Users Association. Irrigates 1 acre on this land.

+ See Daly Acres Tract for location - not included in Daly Acres Tract.

Also in: Plat No. Twp. Rge.	Plat No. Twp. Rge.	Plat No. Twp. Rge.
Plat No. Twp. Rge.	Plat No. Twp. Rge.	Plat No. Twp. Rge.

Information From:
Geo. Smith

F-1-A

County Ravalli

Farm Checked: Date 6-24-57

By Geo. Tate & Dave Pouliot

STATE OF MONTANA

STATE ENGINEERS OFFICE

Water Resources Survey

T. 6N R. 20W Plat No. 16

Photo No. 2P-162

Legal Land Owner Ethelyn & Pearl Wilcox (Virgil Aiken)-New Owner Address

Operator Ralph Stanhope Address Corvallis, Montana - Rt. #1

Water is deliverd by:— 1. Private System; 2. Ditch Company; 3. State Project; 4. Federal Project; X 5. Irrigation District X

If under Ditch Company, Irrigation District, or Government Project, state the number of shares or inches, acre feet, as the case may be in said system

App. No. Decree No.	NAME OF APPROPRIATOR TO WHOM DECREED	NAME OF STREAM	Date App. Date Priority	Miner's Inches	In Use	NAME OF DITCH (Water Delivered By)	No.	R/F	P/G/S	Present Irr. Acres	Irrigable Acres
ee Dist.		Rock Creek, Como Lake				B. B. I. D.	4/5	R		23	0

NOTE: R—Denotes Regular Irrigation. F—Flood Irrigation. P—Water diverted by means of pumping. G—Water diverted by gravity. S—Stored Water.

Condition of System Good Topography Bench River Basin Columbia River, Rock Creek,

Adequate Supply: Yes X No Explain Como Lake

Remarks * Ethelyn & Pearl Wilcox are signed up for 23 acres under the Bitterroot Irrigation District.

Also in: Plat No. Twp. Rge.	Plat No. Twp. Rge.	Plat No. Twp. Rge.
Plat No. Twp. Rge.	Plat No. Twp. Rge.	Plat No. Twp. Rge.

Information From:

Ralph Stanhope

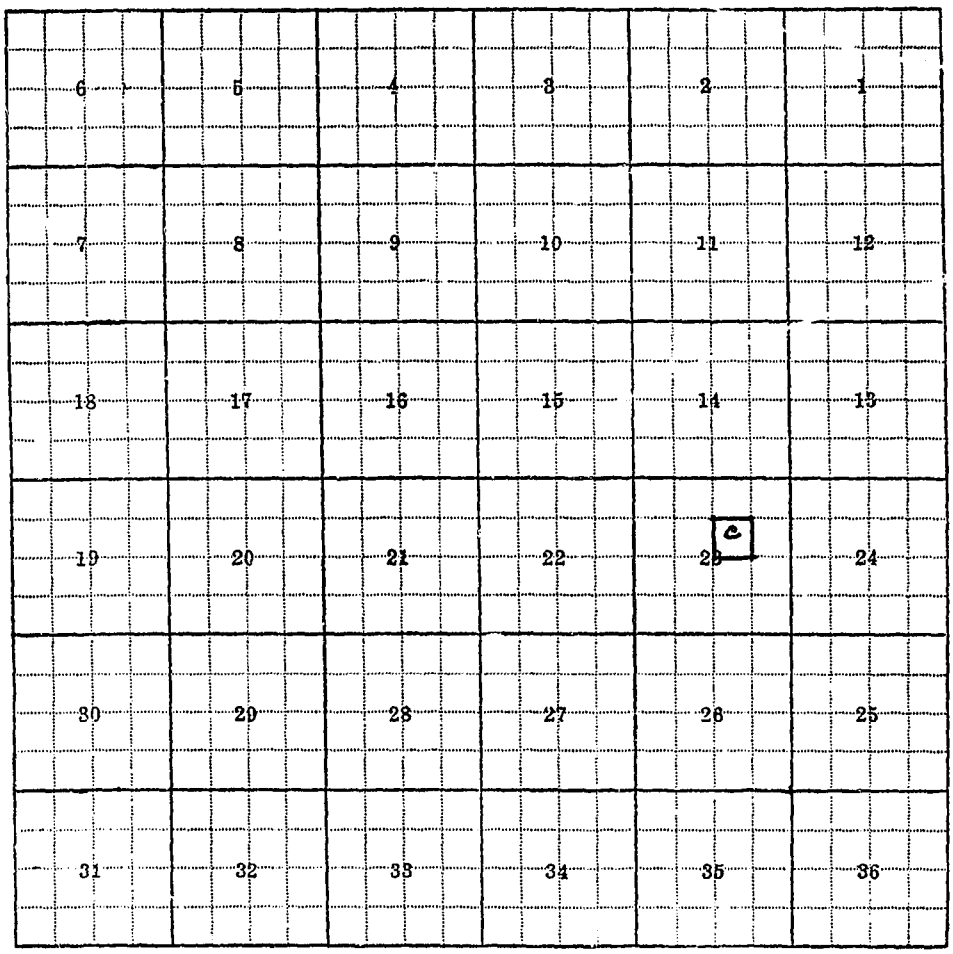
6
5
4
3
2
1
7
8
9
10
11
12
18
17
16
15
14
13
19
20
21
22
23
24
30
29
28
27
26
25
31
32
33
34
35
36

23-C

F-1-A

County Ravalli

Farm Checked: Date 5-23-57

By H. Carpenter & Geo. Tate

STATE OF MONTANA
STATE ENGINEERS OFFICE
Water Resources Survey

T 6N R 20W Plat No. 16

Photo No. 2P-29

Legal Land Owner Ray & Margaret Willey Address Hamilton, Montana

Operator Same Address

Water is delivered by:— 1. Private System; 4 2. Ditch Company; 3. State Project; 4. Federal Project; 5. Irrigation District

If under Ditch Company, Irrigation District, or Government Project, state the number of shares or inches, acre feet, as the case may be in said system

App. No. Decree No.	NAME OF APPROPRIATOR TO WHOM DECREED	NAME OF STREAM	Date App. Date Priority	Miner's Inches	In Use	NAME OF DITCH (Water Delivered By)	No.	R/F	P/G/S	Present Irr. Acres	Irrigable Acres
-935	Olive & Lottie	Chalkaho Creek	5-1-72	36	.405	Republican - Nicol-Hart					
	Rennix					Lateral #1	1	R		.72	0

NOTE: R—Denotes Regular Irrigation. F—Flood Irrigation. P—Water diverted by means of pumping. G—Water diverted by gravity. S—Stored Water.

Condition of System Good Topography Valley River Basin Columbia River, Bitterroot River

Adequate Supply: Yes x No Explain

Remarks Exchange Water (Free)

Also in: Plat No.	Twp.	Rge.	Plat No.	Twp.	Rge.	Plat No.	Twp.	Rge.
Plat No.	Twp.	Rge.	Plat No.	Twp.	Rge.	Plat No.	Twp.	Rge.

Information From:

Harry Linn & Courthouse

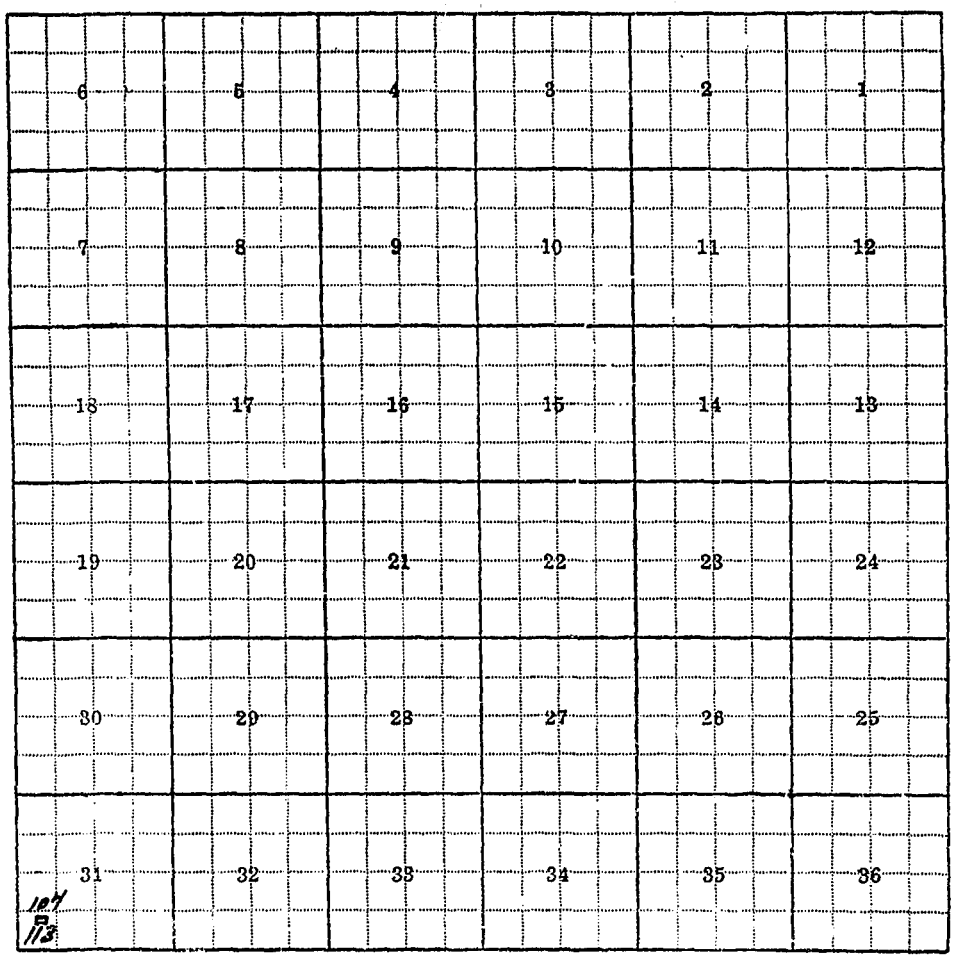
6
5
4
3
2
1
7
8
9
10
11
12
18
17
16
15
14
13
19
20
21
22
23
24
30
29
28
27
26
25
31
32
33
34
35
36
104
113

31-104; 31-113

F-1-A

County Ravalli

STATE OF MONTANA
STATE ENGINEERS OFFICE
Water Resources Survey

T. 6N R. 20W Plat No. 1c

Farm Checked: Date 5-9-57

Photo No. 2P-29

By D. Pouliot & H. Carpenter

Legal Land Owner J. F. & Mildred Wilson Address Hamilton, Montana

Operator Same Address

Water is deliverd by:— 1. Private System; 2. Ditch Company; 3. State Project; 4. Federal Project; 5. Irrigation District

If under Ditch Company, Irrigation District, or Government Project, state the number of shares or inches, acre feet, as the case may be in said system

App. No. Decree No.	NAME OF APPROPRIATOR TO WHOM DECREED	NAME OF STREAM	Date App. Date Priority	Miner's Inches	In Use	NAME OF DITCH (Water Delivered By)	No.	R/F	P/G/S	Present Irr. Acres	Irrigable Acres
)-788	Isaac Berryman	Skalkaho Creek -Nicol-Hart Lateral #2	6-1-65	7½	2¼	Republican (Nicol-Hart Lateral #2	1	R		1.22	0

NOTE: R—Denotes Regular Irrigation. F—Flood Irrigation. P—Water diverted by means of pumping. G—Water diverted by gravity. S—Stored Water.

Condition of System Good Topography Valley River Basin Columbia River, Bitterroot River

Adequate Supply: Yes X No Explain

Remarks This Water decreed from Skalkaho Creek now delivered by exchange from Bitterroot River through Republican Ditch. (Free Water)

Also in: Plat No. Twp. Rge.	Plat No. Twp. Rge.	Plat No. Twp. Rge.
Plat No. Twp. Rge.	Plat No. Twp. Rge.	Plat No. Twp. Rge.

Information From:

Mrs. Wilson & Mr. Bella

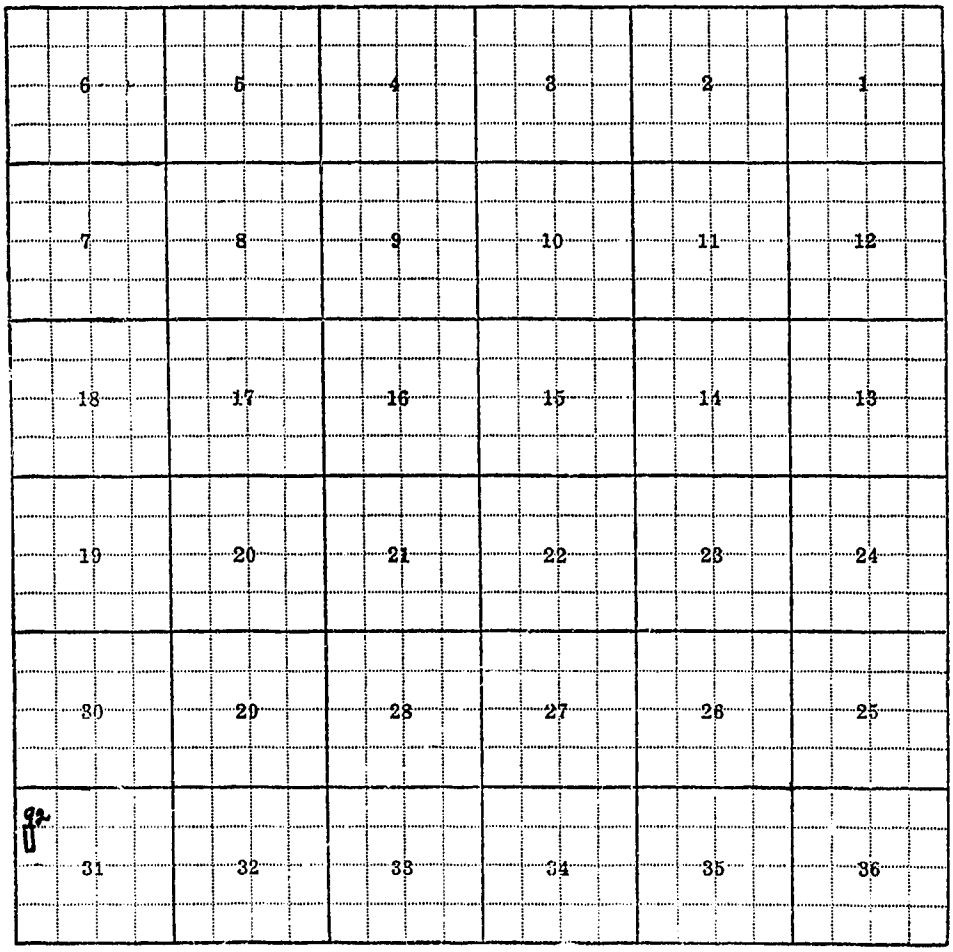
6
5
4
3
2
1
7
8
9
10
11
12
18
17
16
15
14
13
19
20
21
22
23
24
30
29
28
27
26
25
31
32
33
34
35
36

31-92

F-1-A

County Ravalli

Farm Checked: Date 7-25-57

By Dave Pouliot

STATE OF MONTANA
STATE ENGINEERS OFFICE
Water Resources Survey

T 6N R 20W Plat No. 16

Photo No. 2P-32

Legal Land Owner Chas. Louise, & Grace Witheral Address Corvallis, Montana - Rural Route

Operator ..... Address .....

Water is deliverd by:— 1. Private System; 2. Ditch Company; 3. State Project; 4. Federal Project; 5. Irrigation District

If under Ditch Company, Irrigation District, or Government Project, state the number of shares or inches, acre feet, as the case may be in said system .....

App. No. Decree No.	NAME OF APPROPRIATOR TO WHOM DECREED	NAME OF STREAM	Date App. Date Priority	Miner's Inches	In Use	NAME OF DITCH (Water Delivered By)	No.	R/F	P/G/S	Present Irr. Acres	Irrigable Acres
D-145	Corvallis Canal &										
	Water Company	Bitterroot River	1-1-71	5000	1/4 sh.	Corvallis Canal	2	R		10	0

NOTE: R—Denotes Regular Irrigation. F—Flood Irrigation. P—Water diverted by means of pumping. G—Water diverted by gravity. S—Stored Water.

Condition of System Good Topography Valley River Basin Columbia River, Bitterroot River

Adequate Supply: Yes X No Explain .....

Remarks Chas. C. Witheral is signed up for 1/4 share under the Corvallis Canal & Water Company.

Also in: Plat No. Twp. Rge.	Plat No. Twp. Rge.	Plat No. Twp. Rge.
Plat No. Twp. Rge.	Plat No. Twp. Rge.	Plat No. Twp. Rge.

Information From:

Mrs. Beard

6	5	4	3	2	1
7	8	9	10	11	12
18	17	16	15	14	13
19	20	21	22	23	24
30	29	28	27	26	25
31	32	33	34	35	36

7-N

F-1-A

County Ravalli

STATE OF MONTANA
STATE ENGINEERS OFFICE
Water Resources Survey

T 6N R 20W Plat No. 16

Farm Checked: Date 5-13-57

Photo No. 2P-94

By R. Peters & D. Poulint

Legal Land Owner Joseph Wolpert Address Hamilton, Montana

Operator Same Address

Water is deliverd by:— 1. Private System; 2. Ditch Company; 3. State Project; X 4. Federal Project; 5. Irrigation District

If under Ditch Company, Irrigation District, or Government Project, state the number of shares or inches, acre feet, as the case may be in said system

App. No. Decree No.	NAME OF APPROPRIATOR TO WHOM DECREED	NAME OF STREAM	Date App. Date Priority	Miner's Inches	In Use	NAME OF DITCH (Water Delivered By)	No.	R/F	P/G/S	Present Irr. Acres	Irrigable Acres
See Assn.											
Rights		Skalkaho Creek				Ward Ditch	3	R		61	0
						Studbarn Ditch	3	R		3	0

NOTE: R—Denotes Regular Irrigation. F—Flood Irrigation. P—Water diverted by means of pumping. G—Water diverted by gravity. S—Stored Water.

Condition of System Good Topography Bench River Basin Columbia River, Skalkaho Creek

Adequate Supply: Yes X No Explain

Remarks * Joe Wolpert is signed up for 64 acres under the Ravalli Water Users Association.

Also in: Plat No.	Twp.	Rge.	Plat No.	Twp.	Rge.	Plat No.	Twp.	Rge.
Plat No.	Twp.	Rge.	Plat No.	Twp.	Rge.	Plat No.	Twp.	Rge.

Information From:

Joe Wilcox & Joseph Wolpert

6	5	4	3	2	1
7	8	9	10	11	12
18	17	16	15	14	13
19	20	21	22	23	24
30	29	28	27	26	25
31	32	33	34	35	36



33-E, 34-C

F-1-A

County Ravalli

STATE OF MONTANA
STATE ENGINEERS OFFICE
Water Resources Survey

T 6N R 20W Plat No. 16

Farm Checked: Date 4-29-57

Photo No. 2P-29

By D. Pouliot & H. Carpenter & P. Peters

Legal Land Owner Richard & Mary Wyant Address Hamilton, Montana

Operator Same Address

Water is deliverd by:— 1. Private System; X 2. Ditch Company; 3. State Project; 4. Federal Project; 5. Irrigation District

If under Ditch Company, Irrigation District, or Government Project, state the number of shares or inches, acre feet, as the case may be in said system

App. No. Decree No.	NAME OF APPROPRIATOR TO WHOM DECREED	NAME OF STREAM	Date App. Date Priority	Miner's Inches	In Use	NAME OF DITCH (Water Delivered By)	No.	R/F	P/G/S	Present Irr. Acres	Irrigable Acres
D-230	Adolph Penn	Skalkaho Creek-Doran Lateral #2	5-1-68	4	Yes	Doran Lateral #2 (Now carried in Harris Lateral)	1	R		3	0

NOTE: R—Denotes Regular Irrigation. F—Flood Irrigation. P—Water diverted by means of pumping. G—Water diverted by gravity. S—Stored Water.

Condition of System Good Topography Valley River Basin Columbia River, Bitterroot River

Adequate Supply: Yes X No Explain

Remarks This water decreed from Skalkaho Creek now delivered by exchange from Bitterroot River through Republican Ditch. (Free Water)

Also in: Plat No.	Twp.	Rge.	Plat No.	Twp.	Rge.	Plat No.	Twp.	Rge.
Plat No.	Twp.	Rge.	Plat No.	Twp.	Rge.	Plat No.	Twp.	Rge.

Information From:

R. M. Wyant

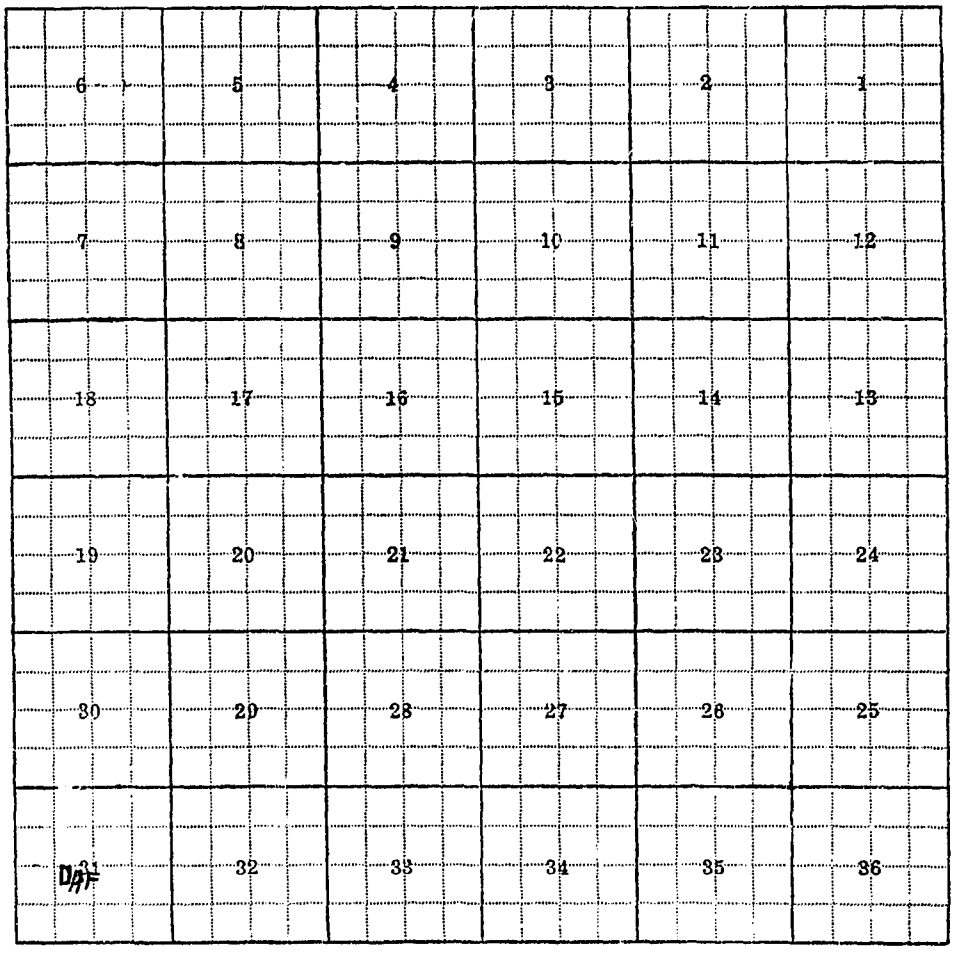
6
5
4
3
2
1
7
8
9
10
11
12
18
17
16
15
14
13
19
20
21
22
23
24
30
29
28
27
26
25
31
32
33
34
35
36

31-AF

F-1-A

County Ravalli

Farm Checked: Date 5-25-57

By D. Pouliot & H. Carpenter

STATE OF MONTANA
STATE ENGINEERS OFFICE
Water Resources Survey

T 6N R 20W Plat No. 16

Photo No. 2P-29

Legal Land Owner B. A. & Pauline Yerian Address Hamilton, Montana

Operator Same Address

Water is deliverd by:— 1. Private System; 2. Ditch Company; 3. State Project; 4. Federal Project; 5. Irrigation District

If under Ditch Company, Irrigation District, or Government Project, state the number of shares or inches, acre feet, as the case may be in said system

App. No. Decree No.	NAME OF APPROPRIATOR TO WHOM DECREED	NAME OF STREAM	Date App. Date Priority	Miner's Inches	In Use	NAME OF DITCH (Water Delivered By)	No.	R/F	P/G/S	Present Irr. Acres	Irrigable Acres
See Abstr.											
Rights		Bitterroot River				Hedge Ditch	3	R		10	0

NOTE: R—Denotes Regular Irrigation F—Flood Irrigation. P—Water diverted by means of pumping. G—Water diverted by gravity. S—Stored Water.

Condition of System Good Topography Bench River Basin Columbia River, Bitterroot River

Adequate Supply: Yes X No Explain

Remarks * B. A. Yerian is signed up for 10 acres under the Ravalli Water Users Association.

Also in: Plat No.	Twp.	Rge.	Plat No.	Twp.	Rge.	Plat No.	Twp.	Rge.
Plat No.	Twp.	Rge.	Plat No.	Twp.	Rge.	Plat No.	Twp.	Rge.

Information From:

Bob Weber & L. Werth

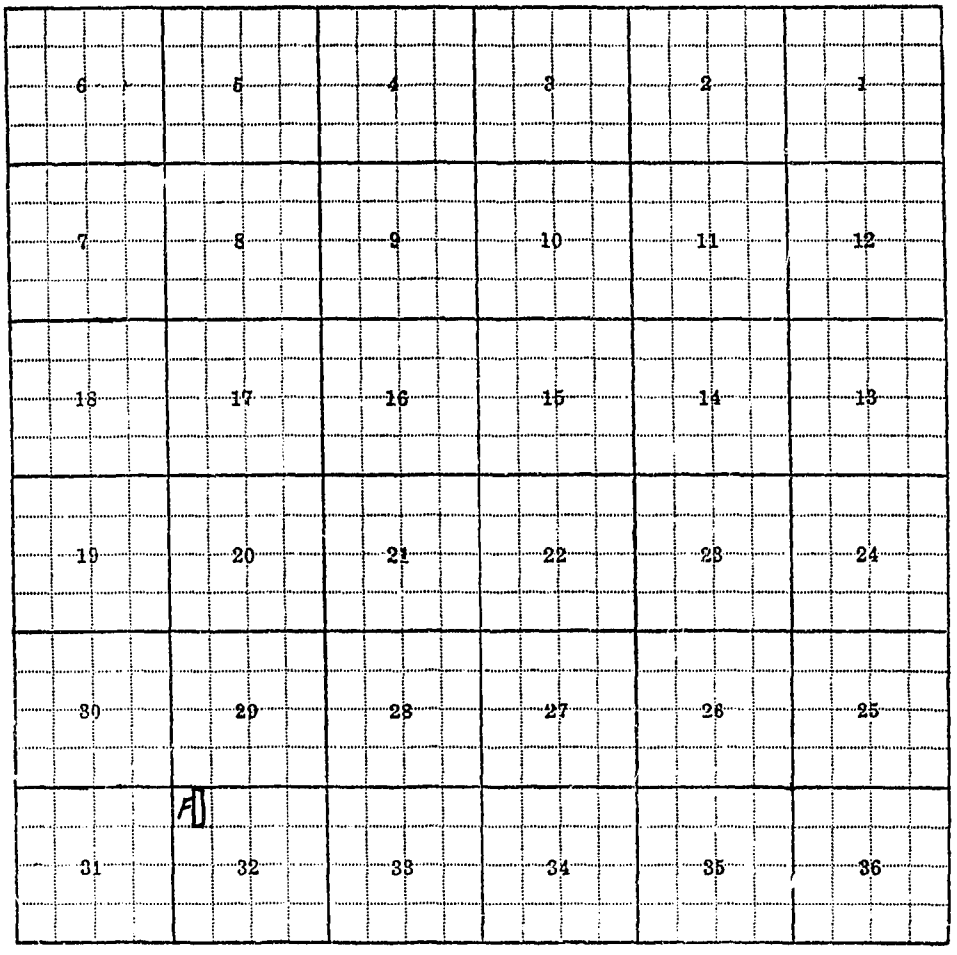
6
5
4
3
2
1
7
8
9
10
11
12
18
17
16
15
14
13
19
20
21
22
23
24
30
29
28
27
26
25
31
32
33
34
35
36

32-E

16
T6N-R20W

F-1-A

County Ravalli

Farm Checked: Date 4-30-57

By Dave Pouliot & H. Carpenter

STATE OF MONTANA
STATE ENGINEERS OFFICE
Water Resources Survey

T. 6N R. 20W Plat No. 16

Photo No. 28-29

Legal Land Owner Robert & Irma Anderson Address Hamilton, Montana

Operator Same Address

Water is deliverd by:— 1. Private System; x 2. Ditch Company; 3. State Project; 4. Federal Project; 5. Irrigation District

If under Ditch Company, Irrigation District, or Government Project, state the number of shares or inches, acre feet, as the case may be in said system

App. No. Decree No.	NAME OF APPROPRIATOR TO WHOM DECREED	NAME OF STREAM	Date App. Date Priority	Miner's Inches	In Use	NAME OF DITCH (Water Delivered By)	No.	R/F	P/G/S	Present Irr. Acres	Irrigable Acres
D-857	Henry Lowenberg	Skalkaho Creek Doran									
		#1	5-1-08	1½	Yes	Republican (Doran #1)	1	R		1	0

NOTE: R—Denotes Regular Irrigation. F—Flood Irrigation. P—Water diverted by means of pumping. G—Water diverted by gravity. S—Stored Water.

Condition of System Good Topography Valley River Basin Columbia River, Bitterroot River

Adequate Supply: Yes x No Explain

Remarks This water decreed from Skalkaho Creek now delivered by exchange from Bitterroot River through Republican Ditch. (Free Water)

Also in: Plat No.	Twp.	Rge.	Plat No.	Twp.	Rge.	Plat No.	Twp.	Rge.
Plat No.	Twp.	Rge.	Plat No.	Twp.	Rge.	Plat No.	Twp.	Rge.

Information From:
A. R. Kurtz

Robert + Irma Anderson



31-K

F-1-A

County Ravalli

STATE OF MONTANA
STATE ENGINEERS OFFICE
Water Resources Survey

T 6N R 20W Plat No 16

Farm Checked: Date 5-13-57

Photo No 22-161

By Pete Peter & Dave Pouliot

Legal Land Owner Vernon & Ragna Anderson Address Hamilton, Montana

Operator ..... Address .....

Water is deliverd by:— 1. Private System; 2. Ditch Company; 3. State Project; X 4. Federal Project; 5. Irrigation District

If under Ditch Company, Irrigation District or Government Project, state the number of shares or inches, acre feet, or the case may be in said system .....

App. No. Decree No.	NAME OF APPROPRIATOR TO WHOM DECREED	NAME OF STREAM	Date App. Date Priority	Miner's Inches	In Use	NAME OF DITCH (Water Delivered By)	No.	R/F	P/G/S	Present Irr. Acres	Irrigable Acres
*See											
Assn.		Skalkaho Creek				Gird Cr. Highline	3	R		105	0
		Skalkaho Creek				Ward Ditch	3	R		10	0

NOTE: R—Denotes Regular Irrigation. F—Flood Irigation. P—Water diverted by means of pumping. G—Water diverted by gravity. S—Stored Water.

Condition of System good Topography Bench River Basin Columbia River, Skalkaho Creek

Adequate Supply: Yes x No Explain .....

Remarks *Vernon Anderson is signed up for 130 acres under the Ravalli Water Users Association.

Also in: Plat No..... Twp..... Rge..... | Plat No..... Twp..... Rge..... | Plat No..... Twp..... Rge.....
Plat No..... Twp..... Rge..... | Plat No..... Twp..... Rge..... | Plat No..... Twp..... Rge.....

Information From:

Joe Wilcox

Vernon + Ragna Anderson



34-A, 35-B

F-1-A

County Ravalli

Farm Checked: Date 6-27-57

By Dave Pouliot & George Tate

STATE OF MONTANA
STATE ENGINEERS OFFICE
Water Resources Survey

T. 6N. R. 20W. Plat No. 16

Photo No. 2P-165

Legal Land Owner Nannie Applebury Address Corvallis, Montana - Rt. #1

Operator Same Address

Water is deliverd by:— 1. Private System; 2. Ditch Company; 3. State Project; 4. Federal Project; x 5. Irrigation District x

If under Ditch Company, Irrigation District, or Government Project, state the number of shares or inches, acre feet, as the case may be in said system

App. No. Decree No.	NAME OF APPROPRIATOR TO WHOM DECREED	NAME OF STREAM	Date App. Date Priority	Miner's Inches	In Use	NAME OF DITCH (Water Delivered By)	No.	R/F	P/G/S	Present Irr. Acres	Irrigable Acres
*See Dist.		Rock Cr. Como Lake				B. R. I. D.	4/5	R		6.0	0
A-377	J. M. Applebury	Coal Pit (Hollow) Cr.	5-23-11	40	No						

NOTE: R—Denotes Regular Irrigation. F—Flood Irrigation. P—Water diverted by means of pumping. G—Water diverted by gravity. S—Stored Water.

Condition of System Good Topography Bench River Basin Columbia River, Rock Cr. (Como Lake)

Adequate Supply: Yes x No Explain

Remarks *Nannie Applebury is signed up for 6.0 acres under the Bitterroot Irrigation District.

Also in: Plat No. Twp. Rge.	Plat No. Twp. Rge.	Plat No. Twp. Rge.
Plat No. Twp. Rge.	Plat No. Twp. Rge.	Plat No. Twp. Rge.

Information From:
Field Survey

Nannie Appleberry



I-5

F-1-A

County Ravalli

STATE OF MONTANA
STATE ENGINEERS OFFICE
Water Resources Survey

T. 6N R. 20W Plat No. 16

Farm Checked: Date 4-27-57

Photo No. 2P-29

By P. Peter, H. Carpenter, & D. Pouliot

Legal Land Owner Mike & Elizabeth Barbouris Address Hamilton, Montana

Operator Same Address

Water is deliverd by:— 1. Private System; X 2. Ditch Company; 3. State Project; 4. Federal Project; 5. Irrigation District

If under Ditch Company, Irrigation District, or Government Project, state the number of shares or inches, acre feet, as the case may be in said system

App. No. Decree No.	NAME OF APPROPRIATOR TO WHOM DECREED	NAME OF STREAM	Date App. Date Priority	Miner's Inches	In Use	NAME OF DITCH (Water Delivered By)	No.	H/F	P/G/S	Present Irr. Acres	Irrigable Acres
D-779	George Albright	Skalkaho Cr. (Harris #1)	5-1-73	37½	Yes	Harris Lateral #1	1	R		25	0

NOTE: R—Denotes Regular Irrigation. F—Flood Irrigation. P—Water diverted by means of pumping. G—Water diverted by gravity. S—Stored Water.

Condition of System Good Topography Valley River Basin Columbia River, Bitterroot River

Adequate Supply: Yes X No Explain

Remarks This water decreed from Skalkaho Creek now delivered by exchange from Bitterroot River through Republican Ditch (Free Water)

Plat No. Twp. Rge.	Plat No. Twp. Rge.	Plat No. Twp. Rge.
Plat No. Twp. Rge.	Plat No. Twp. Rge.	Plat No. Twp. Rge.

Information From:

Mike Barbouris

Mike + Elizabeth Barbouris

6	5	4	3	2	1
7	8	9	10	11	12
18	17	16	15	14	13
19	20	21	22	23	24
30	29	28	27	26	25
31	32	33	34	35	36

31-Add

F-1-A

County Ravalli

STATE OF MONTANA
STATE ENGINEERS OFFICE
Water Resources Survey

T 6N R 20W Plat No. 16

Farm Checked: Date 6-24-57

Photo No. 2P-164

By D. Pauliot & Geo. Tate

Legal Land Owner Otis & Emma Bass Address Corvallis, Montana - Rt. #1

Operator Same Address

Water is deliverd by:— 1. Private System; X 2. Ditch Company; 3. State Project; 4. Federal Project; X 5. Irrigation District X

If under Ditch Company, Irrigation District, or Government Project, state the number of shares or inches, acre feet, as the case may be in said system

App. No. Decree No.	NAME OF APPROPRIATOR TO WHOM DECREED	NAME OF STREAM	Date App. Date Priority	Miner's Inches	In Use	NAME OF DITCH (Water Delivered By)	No.	A/F	P/G/S	Present Irr. Acres	Irrigable Acres
*See Dist.		Rock Cr., Como Lake				B. R. I. D.	4/5	R		40	0
A-381	L. L. Randolph	Collins Creek	4-3-86	200	Yes	Bass Ditch	1	R		100	0
D-1203	John McGinley	Willow Creek	5-1-87	25	No						
			5-1-91	95	No						
D-1192	J. A. Graham	Willow Creek	11-10-84	30	No						
			6-1-20	30	do						

NOTE: R—Denotes Regular Irrigation. F—Flood Irrigation. P—Water diverted by means of pumping. G—Water diverted by gravity. S—Stored Water.

Condition of System Good Topography Bench River Basin Columbia River, Cow or Collins Creek, Rock Cr. (Como Lake)

Adequate Supply: Yes X No Explain

Remarks *Otis & Emma Bass are signed up for 50 acres under the Bitterroot Irrigation District. They irrigate 40 acres on this land.

Also in: Plat No.	Twp.	Rge.	Plat No.	Twp.	Rge.	Plat No.	Twp.	Rge.
Plat No.	Twp.	Rge.	Plat No.	Twp.	Rge.	Plat No.	Twp.	Rge.

Information From:

Field Survey & Mrs. Emma Bass

Ottis + Emma Bass

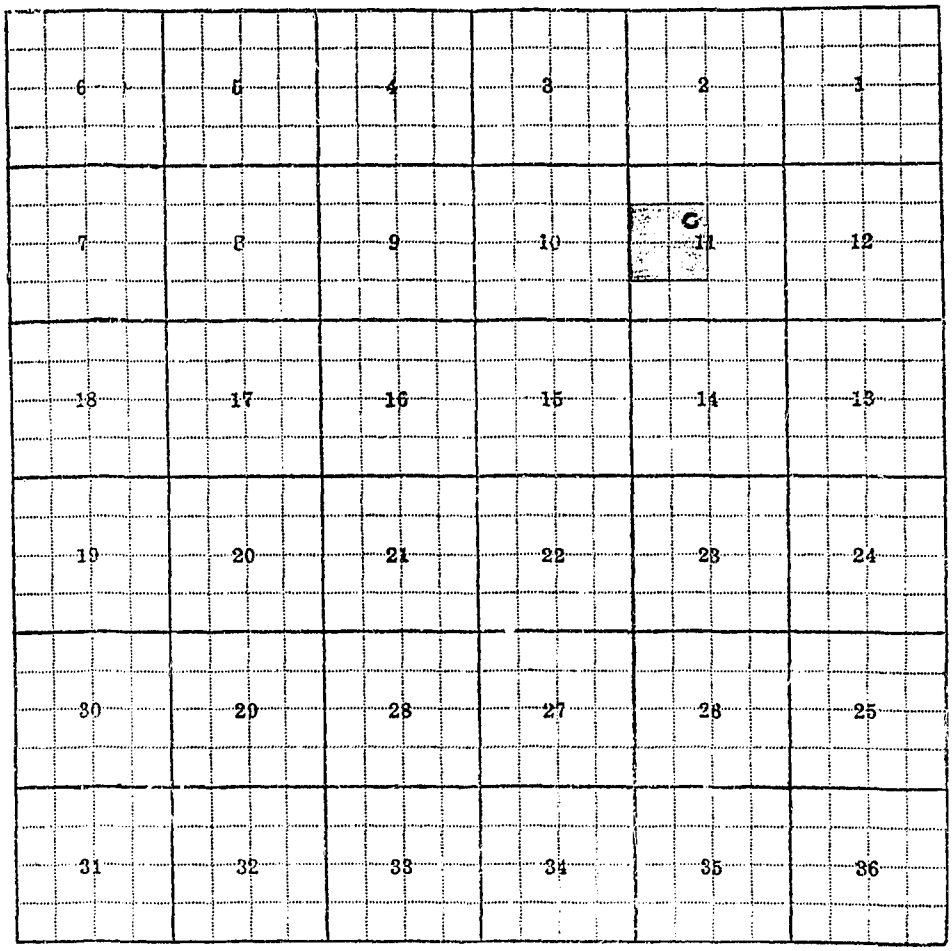

11-C

F-1-A

County Ravalli

Farm Checked: Date 7-10-57

By D. Pouliot & H. Carpenter

STATE OF MONTANA

STATE ENGINEERS OFFICE

Water Resources Survey

T. 6N R. 20W Plat No. 16

Photo No. 2P-32

Legal Land Owner *Laura Bassford Address

Operator R. E. Beard - Buying Address

Water is delivered by:— 1. Private System; X 2. Ditch Company; X 3. State Project; 4. Federal Project; 5. Irrigation District

If under Ditch Company, Irrigation District, or Government Project, state the number of shares or inches, acre feet, as the case may be in said system

App. No. Decree No.	NAME OF APPROPRIATOR TO WHOM DECREED	NAME OF STREAM	Date App. Date Priority	Miner's Inches	In Use	NAME OF DITCH (Water Delivered By)	No.	R/F	P/G/S	Present Irr. Acres	Irrigable Acres
D-145	Corvallis Canal	Bitterroot River	1-1-71	5000	1-3/4 shs.	Corvallis Canal	2	R		90	0
A-1262)	E. M. Bassford	Unnamed Creek	5-25-50	200	Yes	Private Sprinkler	1	R		2	0
A-1546)	William Fisher	Seepage, Waste, Drain	1897	80	Yes						

NOTE: R—Denotes Regular Irrigation. F—Flood Irrigation. P—Water diverted by means of pumping. G—Water diverted by gravity. S—Stored Water.

Condition of System Good Topography River Bottom River Basin Columbia River, Bitterroot River

Adequate Supply: Yes x No Explain

Remarks Radney E. Board is signed up for 1-3/4 shares under the Corvalis Canal & Water Company.

*Also in Corvallis Tract

Also in: Plat No. 1 Twp. 6 Rge. 20	Plat No. Twp. Rge.	Plat No. Twp. Rge.
Plat No. Twp. Rge.	Plat No. Twp. Rge.	Plat No. Twp. Rge.

Information From:

Mrs. Beard

Laura Bassford

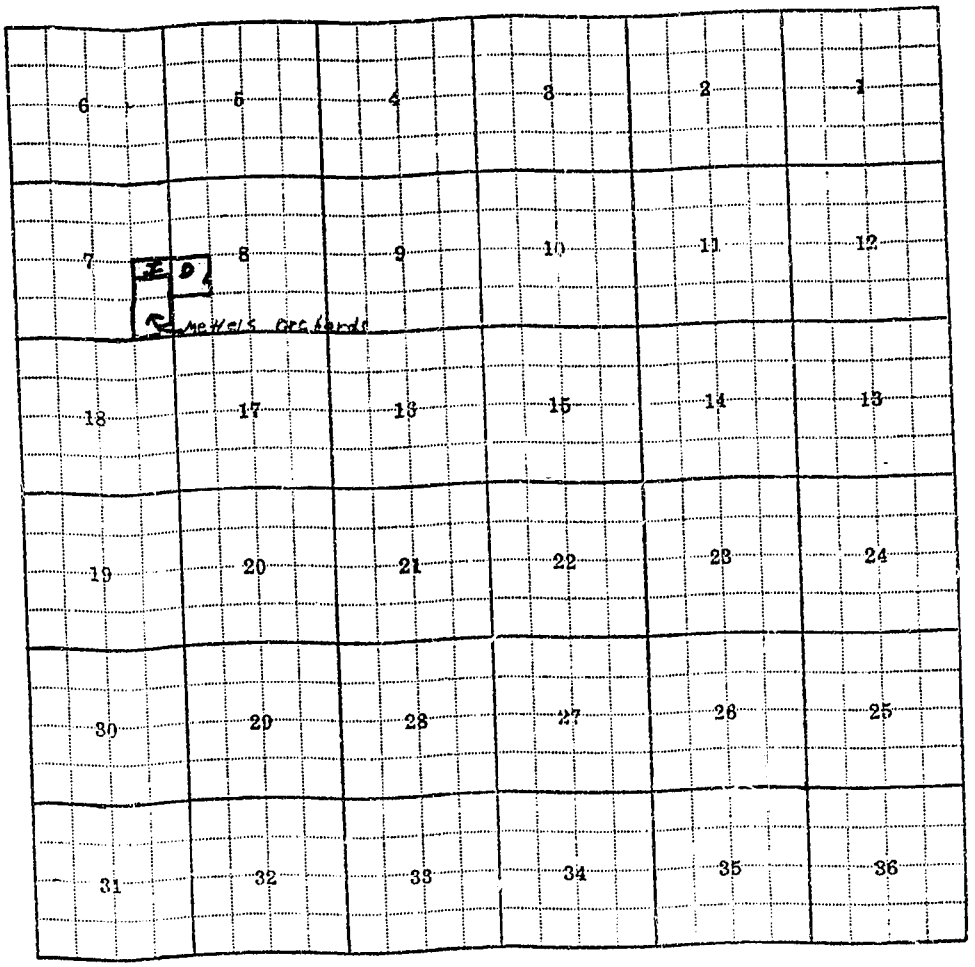

7-I, 8-D

F-1-A

County Ravalli

STATE OF MONTANA
STATE ENGINEERS OFFICE
Water Resources Survey

T 6N R 20W Plat No 16

Farm Checked: Date 4-30-57

Photo No 2P-29

By D. Poulict & H. Carpenter

Legal Land Owner Hugo & Bessie Baugatz Address Hamilton, Montana

Operator Same Address

Water is deliverd by:— 1. Private System; x 2. Ditch Company; 3. State Project; 4. Federal Project; 5. Irrigation District

If under Ditch Company, Irrigation District, or Government Project, state the number of shares or inches, acre feet, as the case may be in said system

App. No. Decree No.	NAME OF APPROPRIATOR TO WHOM DECREED	NAME OF STREAM	Date App. Date Priority	Miner's Inches	In Use	NAME OF DITCH (Water Delivered By)	No.	R/F	P/G/S	Present Irr. Acres	Irrigable Acres
D-842	Chas. H. James	Skalkaho Cr. Doran #1	5-1-68	1½	Yes	Republican (Doran #1)	1	R	-	2	0
D-808	Mary Deering	Skalkaho Cr. Doran #1	5-1-68	3	1½	Republican (Doran#1)					

NOTE: R—Denotes Regular Irigation. F—Flood Irrigation. P—Water diverted by means of pumping. G—Water diverted by gravity. S—Stored Water.

Condition of System Good Topography Valley River Basin Columbia River, Bitterroot River

Adequate Supply: Yes x No Explain

Remarks This water decreed from Skalkaho Creek now delivered by exchange from Bitterroot River through Republican Ditch. (Free Water)

Also in: Plat No.	Twp.	Rge.	Plat No.	Twp.	Rge.	Plat No.	Twp.	Rge.
Plat No.	Twp.	Rge.	Plat No.	Twp.	Rge.	Plat No.	Twp.	Rge.

Information From:

A. R. Kurtz & (book 78, Pg. 163)

Hugo + Bessie Bougatz

6	5	4	3	2	1
7	8	9	10	11	12
18	17	16	15	14	13
19	20	21	22	23	24
30	29	28	27	26	25
V B 31	32	33	34	35	36

31-V

F-1-A

County Ravalli

STATE OF MONTANA
STATE ENGINEERS OFFICE
Water Resources Survey

T. 6N R. 20W Plat No. 16

Farm Checked: Date 4-29-57

Photo No. 2P-29

By P. Peter , D. Pouliot, & H. Carpenter

Legal Land Owner Hubert & Pansy Beebe Address Hamilton, Montana

Operator Same Address

Water is deliverd by:— 1. Private System; x 2. Ditch Company; 3. State Project; 4. Federal Project; 5. Irrigation District

If under Ditch Company, Irrigation District, or Government Project, state the number of shares or inches, acre feet, as the case may be in said system

App. No. Decree No.	NAME OF APPROPRIATOR TO WHOM DECREED	NAME OF STREAM	Date App. Date Priority	Miner's Inches	In Use	NAME OF DITCH (Water Delivered By)	No.	R/F	P/G/S	Present Irr. Acres	Irrigable Acres
D-906	Thomas L. Randolph	Skalkaho Cr.Doran #2	5-1-68	4½	?	Republican Doran Latera					
						#2	1	R		2.1	0

NOTE: R—Denotes Regular Irrigation. F—Flood Irrigation. P—Water diverted by means of pumping. G—Water diverted by gravity. S—Stored Water.

Condition of System Good Topography Valley River Basin Columbia River, Bitterroot River

Adequate Supply: Yes x No Explain

Remarks This water decreed from Skalkaho Creek now delivered by exchange from Bitterroot River through Republican Ditch. (Free Water)

Also in: Plat No.	Twp.	Rge.	Plat No.	Twp.	Rge.	Plat No.	Twp.	Rge.
Plat No.	Twp.	Rge.	Plat No.	Twp.	Rge.	Plat No.	Twp.	Rge.

Information From:

John Freeze

Hubert + Pansy Beebe



31 - 26

F-1-A

County Ravalli

Farm Checked: Date 5-14-57

By D. Pouliot, H. Carpenter

STATE OF MONTANA
STATE ENGINEERS OFFICE
Water Resources Survey

T. 6N R. 20W Plat No. 16

Photo No. 2P-29

Legal Land Owner Ole J. & Mary Berge Address Hamilton, Montana

Operator Same Address

Water is deliverd by:— 1. Private System; X 2. Ditch Company; 3. State Project; 4. Federal Project; 5. Irrigation District

If under Ditch Company, Irrigation District, or Government Project, state the number of shares or inches, acre feet, as the case may be in said system

App. No. Decree No.	NAME OF APPROPRIATOR TO WHOM DECREED	NAME OF STREAM	Date App. Date Priority	Miner's Inches	In Use	NAME OF DITCH (Water Delivered By)	No.	R/F	P/G/S	Present Irr. Acres	Irrigable Acres
D-861	E. C. Kurtz	Skalkaho Cr. Doran #1	6-1-68	1 1/4	1 1/2	Republican Doran #1	1	R		1	0

NOTE: R—Denotes Regular Irrigation. F—Flood Irrigation. P—Water diverted by means of pumping. G—Water diverted by gravity. S—Stored Water.

Condition of System Good Topography Valley River Basin Columbia River, Bitterroot River

Adequate Supply: Yes X No Explain

Remarks This water decreed from Skalkaho Creek now delivered by exchange from Bitterroot River through Republican Ditch. (Free Water)

Also in: Plat No. Twp. Rge.	Plat No. Twp. Rge.	Plat No. Twp. Rge.	Information From:
Plat No. Twp. Rge.	Plat No. Twp. Rge.	Plat No. Twp. Rge.	L. J. Werth

Ole J. + Mary Berge



31-36

F-1-A

County Ravalli

STATE OF MONTANA
STATE ENGINEERS OFFICE
Water Resources Survey

T. 6N. R. 20W. Plat No. 16

Farm Checked: Date 7-29-57

Photo No. 2P-33

By Dave Pouliot

Legal Land Owner Gladys Bernatz Address Hamilton, Montana

Operator Sverre Eneho Address Victor, Montana - Rt. #1

Water is deliverd by:— 1. Private System; x 2. Ditch Company; 3. State Project 4. Federal Project; 5. Irrigation District

If under Ditch Company, Irrigation District, or Government Project, state the number of shares or inches or cubic feet, as the case may be in said system

App. No. Decree No.	NAME OF APPROPRIATOR TO WHOM DECREED	NAME OF STREAM	Date App. Date Priority	Miner's Inches	In Use	NAME OF DITCH (Water Delivered By)	No.	R/F	P/G/S	Present Irr. Acres	Irrigable Acres
A-228	S. G. Sargent - Geo. Palmer	Blodgett Creek Churn Creek	4-1-03	360	Part	Sargent - Palmer	1	R		15	0

NOTE: R—Denotes Regular Irrigation. F—Flood Irrigation. P—Water diverted by means of pumping. G—Water diverted by gravity. S—Stored Water.

Condition of System Good Topography River Bottom River Basin Columbia River, Blodgett Creek

Adequate Supply: Yes x No Explain

Remarks This appropriation was before Blodgett Creek was decreed; but no one disputes it because it is the last ditch on the creek.

Also in: Plat No. 15 Twp. 6N Rge. 21W	Plat No. Twp. Rge.	Plat No. Twp. Rge.
Plat No. Twp. Rge.	Plat No. Twp. Rge.	Plat No. Twp. Rge.

Information From:

Mrs. Eneho

Gladys Bernatz



6-D

F-1-A

County Ravalli

Farm Checked: Date 6-22-57

By Geo. Tate & Dave Pouliot

STATE OF MONTANA
STATE ENGINEERS OFFICE
Water Resources Survey

T 6N R 20W Plat No. 16

Photo No. 2P-93; 2P-92; 2P-162; 2P-161; 2P-31; 2P-29; 2P-94

Legal Land Owner Bitterroot Stock Farm Address Hamilton, Montana

Operator ..... Address .....

Water is deliverd by:— 1. Private System; X 2. Ditch Company; 3. State Project; X 4. Federal Project; 5. Irrigation District

If under Ditch Company, Irrigation District, or Government Project, state the number of shares or inches, acre feet, as the case may be in said system .....

App. No. Decree No.	NAME OF APPROPRIATOR TO WHOM DECREED	NAME OF STREAM	Date App. Date Priority	Miner's Inches	In Use	NAME OF DITCH (Water Delivered By)	No.	R/F	P/G/S	Present Irr. Acres	Irrigable Acres
*See											
R.W.U.A.		Girds Cr.-Skalkaho Cr.				Girds Cr. Highline	3	R		877	43
		Skalkaho Creek				Ward Ditch	3	R		1075	0
		Bitterroot River				Hedge Ditch	3	R		1540	0
		Bitterroot River				Republican Ditch	3	R		425	0
Use		Slough Lake				Sprinkler System	1	R		60	0

NOTE: R—Denotes Regular Irrigation. F—Flood Irrigation. P—Water diverted by means of pumping. G—Water diverted by gravity. S—Stored Water.

Condition of System Good Topography Valley Benches River Basin Columbia River, Girds Cr., Skalkaho Cr., Bitterroot River,

Adequate Supply. Yes X No Explain .....

Remarks * Bitterroot Stock Farm is signed up for 3600 acres under the Ravalli Water Users Association. Slough

Also in: Plat No.	Twp.	Rge.	Plat No.	Twp.	Rge.	Plat No.	Twp.	Rge.
Plat No. 19	Twp. 5N	Rge. 20W	Plat No.	Twp.	Rge.	Plat No.	Twp.	Rge.

Information From:

Martin Jones

Bitter Root Stock Farm

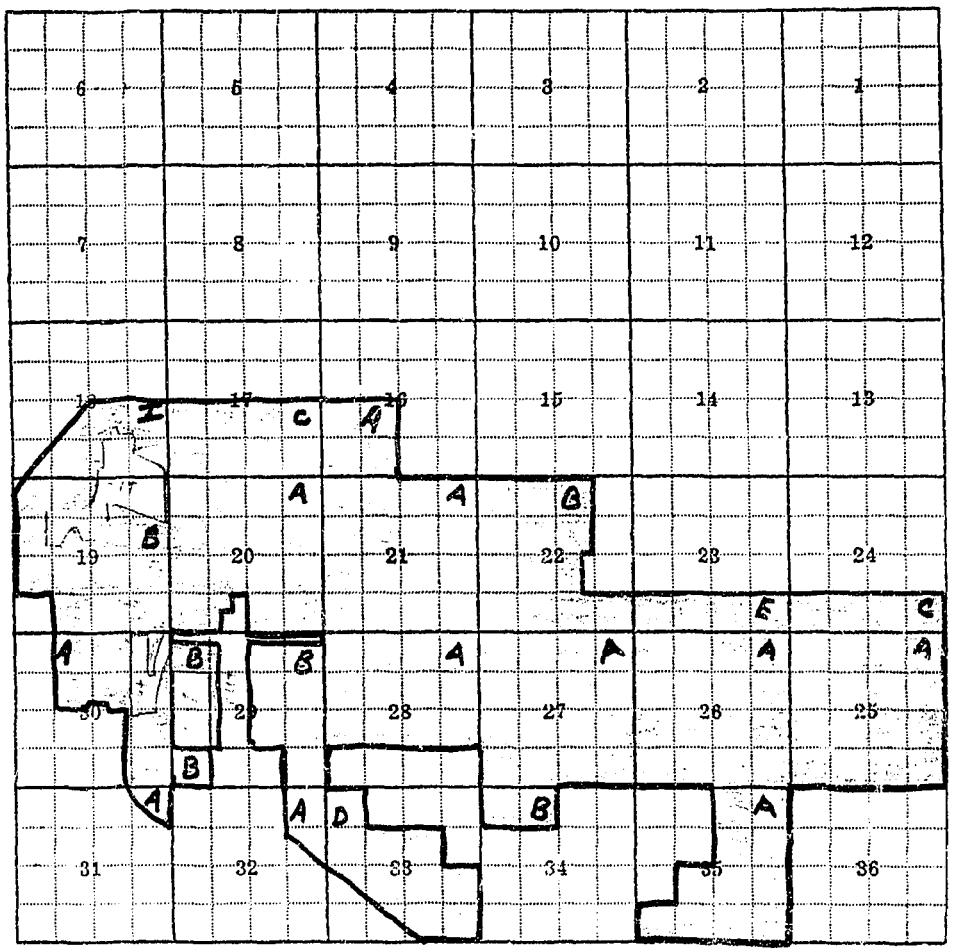

16-A, 17-C, 18-I, 19-B, 20-A, 21-A, 22-B, 23-E, 24-C, 25-A, 26-A, 27-A, 28-A, 29-B, 30-A, 31-A, 32-A, 33-D, 34-B, 35-A

F-1-A

County Ravalli

Farm Checked: Date 5-14-57

By D. Poulin & H. Carpenter

STATE OF MONTANA
STATE ENGINEERS OFFICE
Water Resources Survey

T 6N R 20W Plat No 16

Photo No 2P-29

Legal Land Owner J. N. & Lillian Blodgett Address Hamilton, Montana

Operator Morris Moerkerke Jr. - Buying Address

Water is deliverd by:— 1. Private System; x 2. Ditch Company; 3. State Project; 4. Federal Project; 5. Irrigation District

If under Ditch Company, Irrigation District, or Government Project, state the number of shares or inches, acre feet, as the case may be in said system

App. No. Decree No.	NAME OF APPROPRIATOR TO WHOM DECREED	NAME OF STREAM	Date App. Date Priority	Miner's Inches	In Use	NAME OF DITCH (Water Delivered By)	No.	R/F	P/G/S	Present Irr. Acres	Irrigable Acres
D-861	E. C. Kurtz	Skalkaho Cr. Doran #1	6-1-68	11½	4½	Republican (Doran #1)	1	R		3	C

NOTE: R—Denotes Regular Irrigation. F—Flood Irrigation. P—Water diverted by means of pumping. G—Water diverted by gravity. S—Stored Water.

Condition of System Good Topography Valley River Basin Columbia River, Bitterroot River

Adequate Supply: Yes x No Explain

Remarks This water decreed from Skalkaho Creek now delivered by exchange from Bitterroot River through Republican Ditch (Free Water)

Also in: Plat No 15 Twp 6N Rge 20W	Plat No Twp Rge	Plat No Twp Rge
Plat No 16 Twp 6N Rge 20W	Plat No Twp Rge	Plat No Twp Rge

Information From:

L. J. Werth

J. N. + Lillian Blodgett



31-N

F-1-A

County Ravalli

Farm Checked: Date 5-14-57

By D. Pouliot & H. Carpenter

STATE OF MONTANA
STATE ENGINEERS OFFICE
Water Resources Survey

T. 6N. R. 20W. Plat No. 16

Photo No. 2P-29

Legal Land Owner N. A. & Rita Blodgett Address Hamilton, Montana

Operator Same Address

Water is deliverd by:— 1. Private System; X 2. Ditch Company; 3. State Project; 4. Federal Project; 5. Irrigation District

If under Ditch Company, Irrigation District, or Government Project, state the number of shares or inches, acre feet, as the case may be in said system

App. No. Decree No.	NAME OF APPROPRIATOR TO WHOM DECREED	NAME OF STREAM	Date App. Date Priority	Miner's Inches	In Use	NAME OF DITCH (Water Delivered By)	No.	R/F	P/G/S	Present Irr. Acres	Irrigable Acres
D-861	E. C. Kurtz	Skalkaho Cr. Doran #1	6-1-68	11¼	3/4	Republican (Doran #1)	1	R		½	0

NOTE: R—Denotes Regular Irrigation. F—Flood Irrigation. P—Water diverted by means of pumping. G—Water diverted by gravity. S—Stored Water.

Condition of System Good Topography Valley River Basin Columbia River, Bitterroot River

Adequate Supply: Yes x. No. Explain

Remarks This water decreed from Skalkaho Creek now delivered by exchange from Bitterroot River through Republican Ditch. (Free Water)

Also in: Plat No. Twp. Rge.	Plat No. Twp. Rge.	Plat No. Twp. Rge.
Plat No. Twp. Rge.	Plat No. Twp. Rge.	Plat No. Twp. Rge.

Information From:

L. J. Werth

N.A. + Rita Blodgett



31- 116

F-1-A

County Ravalli

STATE OF MONTANA
STATE ENGINEERS OFFICE
Water Resources Survey

T 6N R 20W Plat No. 16

Farm Checked: Date 7-25-57

Photo No. 2P-33

By Dave Pouliot

Legal Land Owner Rose Brown Address

Operator Ida Marti Address Corvallis, Montana

Water is deliverd by:— 1. Private System; 2. Ditch Company; x 3. State Project; 4. Federal Project; 5. Irrigation District

If under Ditch Company, Irrigation District, or Government Project, state the number of shares or inches, acre feet, as the case may be in said system

App. No. Decree No.	NAME OF APPROPRIATOR TO WHOM DECREED	NAME OF STREAM	Date App. Date Priority	Miner's Inches	In Use	NAME OF DITCH (Water Delivered By)	No.	R/F	P/G/S	Present Irr. Acres	Irrigable Acres
D-145	Corvallis Canal &	Bitterroot River	1-1-71	5000	1/96						
	Water Company				sh.	Corvallis Canal	2	R		10	0

NOTE: R—Denotes Regular Irrigation. F—Flood Irrigation. P—Water diverted by means of pumping. G—Water diverted by gravity. S—Stored Water.

Condition of System Good Topography Valley River Basin Columbia River, Bitterroot River

Adequate Supply: Yes x No Explain

Remarks Ida Marti is signed up for 1/96 shares under the Corvallis Canal & Water Company.

Also in: Plat No. Twp. Rge.	Plat No. Twp. Rge.	Plat No. Twp. Rge.
Plat No. Twp. Rge.	Plat No. Twp. Rge.	Plat No. Twp. Rge.

Information From:

Field Survey

Rose Brown

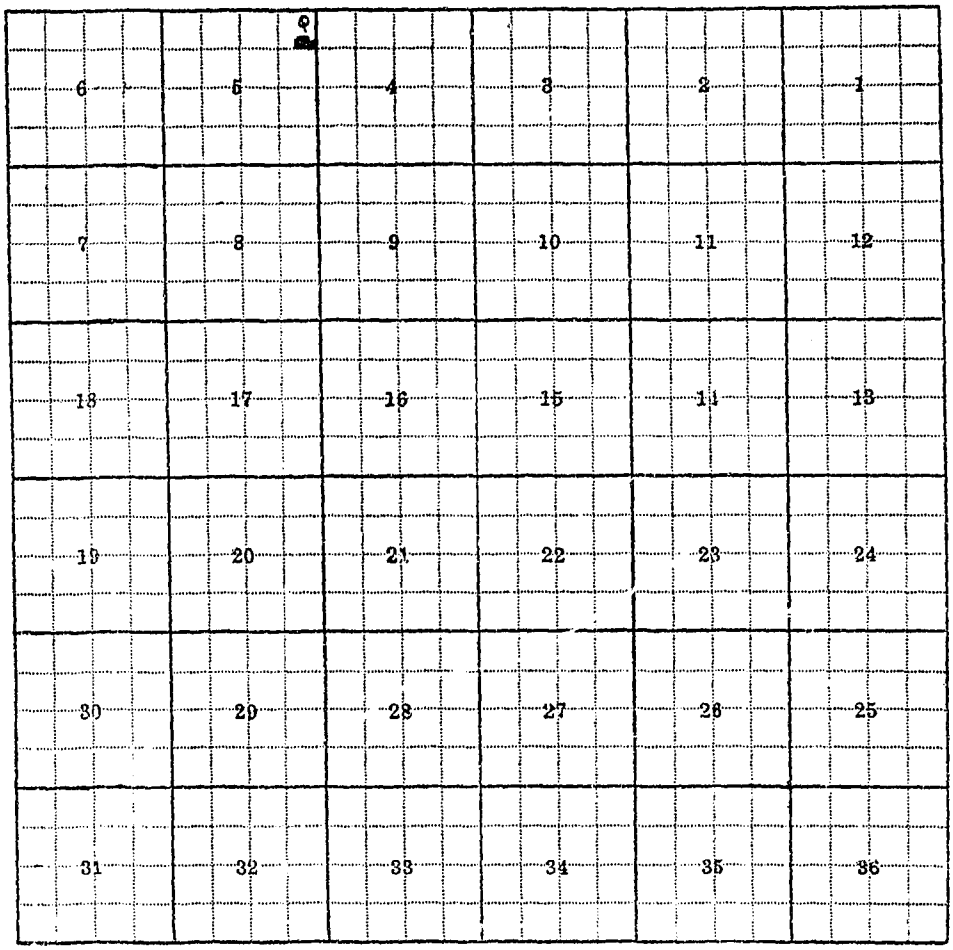

5-Q

F-1-A

County Ravalli

Farm Checked: Date 4-30-57

By D. Pouliot & H. Carpenter

STATE OF MONTANA

STATE ENGINEERS OFFICE

Water Resources Survey

T. 6N R. 20W Plat No. 16

Photo No. 2P-29

Legal Land Owner Walter & Mary Bulgrin Address Hamilton, Montana

Operator Same Address

Water is deliverd by:— 1. Private System; X 2. Ditch Company; 3. State Project; 4. Federal Project; 5. Irrigation District

If under Ditch Company, Irrigation District, or Government Project, state the number of shares or inches, acre feet, as the case may be in said system

App. No. Decree No.	NAME OF APPROPRIATOR TO WHOM DECREED	NAME OF STREAM	Date App. Date Priority	Miner's Inches	In Use	NAME OF DITCH (Water Delivered By)	No.	R/F	P/G/S	Present Irr. Acres	Irrigable Acres
D-888	Eliza A. Opie	Skalkaho Cr. Doran #1	5-1-68	3/4	Yes	Republican (Doran #1)	1			.5	0

NOTE: R—Denotes Regular Irrigation. F—Flood Irrigation. P—Water diverted by means of pumping. G—Water diverted by gravity. S—Stored Water.

Condition of System Good Topography Valley River Basin Columbia River, Bitterroot River

Adequate Supply: Yes X No Explain

Remarks This water decreed from Skalkaho Creek now delivered by exchange from Bitterroot River through Republican Ditch (Free Water)

Also in: Plat No.	Twp.	Rge.	Plat No.	Twp.	Rge.	Plat No.	Twp.	Rge.
Plat No.	Twp.	Rge.	Plat No.	Twp.	Rge.	Plat No.	Twp.	Rge.

Information From:

G. R. Kurtz

Walter + Mary Bolgrin

6	5	4	3	2	1
7	8	9	10	11	12
18	17	16	15	14	13
19	20	21	22	23	24
30	29	28	27	26	25
15 31	32	33	34	35	36

31-15

F-1-A

County Ravalli

STATE OF MONTANA
STATE ENGINEERS OFFICE
Water Resources Survey

T. 6N R. 20W Plat No. 16

Farm Checked: Date 5-7-57

Photo No. 2P-29

By H. Carpenter & D. Pouliot

Legal Land Owner Burlingame Addition - Blk 7 Daly Acres Address

Operator SEE FOLLOWING FORMS Address

Water is deliverd by:— 1. Private System; 2. Ditch Company; 3. State Project; 4. Federal Project; 5. Irrigation District

If under Ditch Company, Irrigation District, or Government Project, state the number of shares or inches, acre feet, as the case may be in said system

App. No. Decree No.	NAME OF APPROPRIATOR TO WHOM DECREED	NAME OF STREAM	Date App. Date Priority	Miner's Inches	In Use	NAME OF DITCH (Water Delivered By)	No.	R/F	F/G/S	Present Irr. Acres	Irrigable Acres
Cee Assn.		Bitterroot River				Republican (R.W.U.A.)	3	R		4.15	0

NOTE: R—Denotes Regular Irrigation. F—Flood Irrigation. P—Water diverted by means of pumping. G—Water diverted by gravity. S—Stored Water.

Condition of System Topography River Basin

Adequate Supply: Yes No Explain

Remarks "Ravalli Water Users Association

Also in: Plat No. Twp. Rge.	Plat No. Twp. Rge.	Plat No. Twp. Rge.
Plat No. Twp. Rge.	Plat No. Twp. Rge.	Plat No. Twp. Rge.

Information From:

Burlingame Addition



Daily News, Lewistown 1500 2-53

BURLINGAME ADDITION

Names of landowners with no irrigation at time of Survey.

Marie S. Johnson - lots 9-28

F-1-A

County Ravalli

STATE OF MONTANA
STATE ENGINEERS OFFICE
Water Resources Survey

T. 6N R. 20W Plat No. 16

Farm Checked: Date 5-7-57

Photo No. 2P-29

By H. Carpenter & D. Pouliot

Legal Land Owner Burlingame Addition - Lot 5-6 Albyna (Beane) Gliebe Address

Operator Address

Water is delivered by:— 1. Private System; 2. Ditch Company; 3. State Project; x 4. Federal Project; 5. Irrigation District

If under Ditch Company, Irrigation District, or Government Project, state the number of shares or inches, acre feet, as the case may be in said system

App. No. Decree No.	NAME OF APPROPRIATOR TO WHOM DECREED	NAME OF STREAM	Date App. Date Priority	Miner's Inches	In Use	NAME OF DITCH (Water Delivered By)	No.	R/F	P/G/S	Present Irr. Acres	Irrigable Acres
*See Assn.											
Rights		Bitterroot River				Republican Ditch	3			.5	0

NOTE: *R—Denotes Regular Irrigation. F—Flood Irrigation. P—Water diverted by means of pumping. G—Water diverted by gravity. S—Stored Water.*

Condition of System Good Topography Valley River Basin

Adequate Supply: Yes x No Explain

Remarks *Albyna (Beane) Glieb is signed up for .5 acres under the Ravalli Water Users Association.

Also in: Plat No. Twp. Rge.	Plat No. Twp. Rge.	Plat No. Twp. Rge.
Plat No. Twp. Rge.	Plat No. Twp. Rge.	Plat No. Twp. Rge.

Information From:

Geo. Smith

F-1-A

County Ravalli

STATE OF MONTANA
STATE ENGINEERS OFFICE
Water Resources Survey

T. 6N R. 20W Plat No. 16

Farm Checked: Date 5-7-57

Photo No. 2P-29

By H. Carpenter & D. Pouliot

Burlingame Addition - Lot 7-8

Legal Land Owner George B. Taylor Address

Operator Address

Water is deliverd by:— 1. Private System; 2. Ditch Company; 3. State Project; X 4. Federal Project; 5. Irrigation District

If under Ditch Company, Irrigation District, or Government Project, state the number of shares or inches, acre feet, as the case may be in said system

App. No. Decree No.	NAME OF APPROPRIATOR TO WHOM DECREED	NAME OF STREAM	Date App. Date Priority	Miner's Inches	In Use	NAME OF DITCH (Water Delivered By)	No.	R/F	P/G/S	Present Irr. Acres	Irrigable Acres
*See Assn.											
Rights		Bitterroot River				Republican Ditch	3			3.65	0

NOTE: R—Denotes Regular Irrigation. F—Flood Irrigation. P—Water diverted by means of pumping. G—Water diverted by gravity. S—Stored Water.

Condition of System Good Topography Valley River Basin

Adequate Supply: Yes x No Explain

Remarks * George Taylor is signed up for 3.65 acres under the Ravalli Water Users Association.

Also in: Plat No. Twp. Rge.	Plat No. Twp. Rge.	Plat No. Twp. Rge.
Plat No. Twp. Rge.	Plat No. Twp. Rge.	Plat No. Twp. Rge.

Information From:

Geo. Smith

F-1-A

County ..Ravalli.....

Farm Checked: Date.. 5-8-57 .....

By D. Pouliot & H. Carpenter

STATE OF MONTANA

STATE ENGINEERS OFFICE

Water Resources Survey

T..6N..R..20W Plat No..16.....

Photo No..2P-29.....

Legal Land Owner ..Jennie Carlson..... Address ..Hamilton, Montana.....

Operator .....Same..... Address .....

Water is deliverd by:— 1. Private System; X 2. Ditch Company; 3. State Project; 4. Federal Project; 5. Irrigation District

If under Ditch Company, Irrigation District, or Government Project, state the number of shares or inches, acre feet, as the case may be in said system .....

App. No. Decree No.	NAME OF APPROPRIATOR TO WHOM DECREED	NAME OF STREAM	Date App. Date Priority	Miner's Inches	In Use	NAME OF DITCH (Water Delivered By)	No.	R/F	P/G/S	Present Irr. Acres	Irrigable Acres
D-800	Emil Carlson	Skalkaho Cr. Nicol Hart #2	6-1-65	1½	Yes	Republican (Nicol-Hart #1)	1	R		1	0

NOTE: R—Denotes Regular Irrigation. F—Flood Irrigation. P—Water diverted by means of pumping. G—Water diverted by gravity. S—Stored Water.

Condition of System ..Good..... Topography .....Valley..... River Basin ..Columbia River, Bitterroot Rive

Adequate Supply: Yes..x.. No..... Explain .....

Remarks ..This water decreed from Skalkaho Creek now delivered by exchange from Bitterroot River through Republican Ditch. (Free Water)

Also in: Plat No..... Twp..... Rge.....	Plat No..... Twp..... Rge.....	Plat No..... Twp..... Rge.....
Plat No..... Twp..... Rge.....	Plat No..... Twp..... Rge.....	Plat No..... Twp..... Rge.....

Information From:

Courthouse

Jennie Carlson



31- 62

F-1-A

County Ravalli

STATE OF MONTANA
STATE ENGINEERS OFFICE
Water Resources Survey

T 6N R 20W Plat No 16

Farm Checked: Date 4-29-57

Photo No 2P-29

By D. Pouliot, P. Peter, H. Carpenter

Legal Land Owner John Carstens Address Hamilton, Montana

Operator Same Address

Water is deliverd by:— 1. Private System; x 2. Ditch Company; 3. State Project; 4. Federal Project; 5. Irrigation District

If under Ditch Company, Irrigation District, or Government Project, state the number of shares or inches, acre feet, as the case may be in said system

App. No. Decree No.	NAME OF APPROPRIATOR TO WHOM DECREED	NAME OF STREAM	Date App. Date Priority	Miner's Inches	In Use	NAME OF DITCH (Water Delivered By)	No.	R/F	P/G/S	Present Irr. Acres	Irrigable Acres
D-902	Mary E. Chaffin	Skalkaho Cr.	5-1-68	3	Yes	Doran Lateral #1	1	R		2	0

NOTE: R—Denotes Regular Irrigation. F—Flood Irrigation. P—Water diverted by means of pumping. G—Water diverted by gravity. S—Stored Water.

Condition of System Good Topography Valley River Basin Columbia River, Bitterroot River

Adequate Supply: Yes x No Explain

Remarks This water decreed from Skalkaho Creek now delivered by exchange from Bitterroot River through Republican Ditch (Flat Water)

Also in: Plat No Twp Rge	Plat No Twp Rge	Plat No Twp Rge
Plat No Twp Rge	Plat No Twp Rge	Plat No Twp Rge

Information From:
John Froge

John Carstens

6	5	4	3	2	1
7	8	9	10	11	12
18	17	16	15	14	13
19	20	21	22	23	24
30	29	28	27	26	25
31 AG	32	33	34	35	36

31-AG

F-1-A

County Ravalli

STATE OF MONTANA
STATE ENGINEERS OFFICE
Water Resources Survey

T 6N R 20W Plat No 16

Farm Checked: Date 4-28-57

Photo No 2P-29

By P. Peters, H. Carpenter & D. Pouliot

Legal Land Owner John & Julia Casey Address Hamilton, Montana

Operator Same Address

Water is delivered by:— 1. Private System; x 2. Ditch Company; 3. State Project; 4. Federal Project; 5. Irrigation District

If under Ditch Company, Irrigation District, or Government Project, state the number of shares or inches, acre feet, as the case may be in said system

App. No. Decree No.	NAME OF APPROPRIATOR TO WHOM DECREED	NAME OF STREAM	Date App. Date Priority	Miner's Inches	In Use	NAME OF DITCH (Water Delivered By)	No.	R/F	P/G/S	Present Irr. Acres	Irrigable Acres
D-834	William P. Hall	Skalkaho Creek-Doran									
		Lateral #2	5-1-68	10-10/20							
					Yes	Doran Lateral #2 (Now carried in Harris Lateral)	1	R		10	0

NOTE: R—Denotes Regular Irrigation. F—Flood Irrigation. P—Water diverted by means of pumping. G—Water diverted by gravity. S—Stored Water.

Condition of System Good Topography Valley River Basin Columbia River, Bitterroot River

Adequate Supply: Yes x No Explain

Remarks This water decreed from Skalkaho Creek now delivered by exchange by Bitterroot River through Republican Ditch. (Free Water)

Also in: Plat No. Twp. Rge.	Plat No. Twp. Rge.	Plat No. Twp. Rge.
Plat No. Twp. Rge.	Plat No. Twp. Rge.	Plat No. Twp. Rge.

Information From:

John Freeze

John + Julie Casey



□1=AB

F-1-A

County Ravalli

STATE OF MONTANA
STATE ENGINEERS OFFICE
Water Resources Survey

T. 6N R. 20W. Plat No. 16

Farm Checked: Date 7-17-57

Photo No. 2P-31

By D. Pouliot & H. Carpenter

Legal Land Owner Roy & Edna Cash Address Hamilton, Montana - Rt. #2

Operator Same Address

Water is deliverd by:— 1. Private System; 2. Ditch Company; x 3. State Project; 4. Federal Project; 5. Irrigation District

If under Ditch Company, Irrigation District, or Government Project, state the number of shares or inches, acre feet, as the case may be in said system

App. No. Decree No.	NAME OF APPROPRIATOR TO WHOM DECREED	NAME OF STREAM	Date App. Date Priority	Miner's Inches	In Use	NAME OF DITCH (Water Delivered By)	No.	R/F	P/G/S	Present Irr. Acres	Irrigable Acres
D-145	Corvallis Canal &										
	Water Co.	Bitterroot River	1-1-71	5000	3/4						
					shs.	Corvallis Canal	2	R		20	0

NOTE: R—Denotes Regular Irrigation. F—Flood Irrigation. P—Water diverted by means of pumping. G—Water diverted by gravity. S—Stored Water.

Condition of System Good Topography Valley Bottom River Basin Columbia River, Bitterroot River

Adequate Supply: Yes x No Explain

Remarks Roy & Edna Cash are signed up for 3/4 shares under the Corvallis Canal and Water Company.

Also in: Plat No. Twp. Rge.	Plat No. Twp. Rge.	Plat No. Twp. Rge.
Plat No. Twp. Rge.	Plat No. Twp. Rge.	Plat No. Twp. Rge.

Information From:

Mr. Linster

Roy + Edna Cash



18-F

F-1-A

County Ravalli

Farm Checked: Date 5-8-57

By D. Pouliot & H. Carpenter

STATE OF MONTANA
STATE ENGINEERS OFFICE
Water Resources Survey

T 6N R 20W Plat No. 16

Photo No. 2P-28

Legal Land Owner Chris & Amelia Chachakos Address Hamilton, Montana

Operator Same Address

Water is deliverd by:— 1. Private System; x 2. Ditch Company; 3. State Project; 4. Federal Project; 5. Irrigation District

If under Ditch Company, Irrigation District, or Government Project, state the number of shares or inches, acre feet, as the case may be in said system

App. No. Decree No.	NAME OF APPROPRIATOR TO WHOM DECREED	NAME OF STREAM	Date App. Date Priority	Miner's Inches	In Use	NAME OF DITCH (Water Delivered By)	No.	R/F	P/G/S	Present Irr. Acres	Irrigable Acres
D-829	Charles W. Granke	Skalkaho Cr. Nicol-Hart #2	6-1-65	3	Yes	Republican (Nicol-Hart #1)	1	R		1.42	0

NOTE: R--Denotes Regular Irrigation. F—Flood Irigation. P—Water diverted by means of pumping. G—Water diverted by gravity. S—Stored Water.

Condition of System Good Topography Valley River Basin Columbia River, Bitterroot River

Adequate Supply: Yes x No Explain

Remarks This water decreed from Skalkaho Creek now delivered by exchange from Bitterroot River through Republican Ditch. (Free Water)

Also in: Plat No. 19 Twp. 5N Rge. 20W	Plat No. Twp. Rge.	Plat No. Twp. Rge.
Plat No. 2 Twp. 4N Rge. 19W	Plat No. Twp. Rge.	Plat No. Twp. Rge.

Information From:
Courthouse

Chris + Amelia Chachaka



31- 68

F-1-A

County Ravalli

STATE OF MONTANA
STATE ENGINEERS OFFICE
Water Resources Survey

T 6N R 20W Plat No. 16

Farm Checked: Date 6-25-57

Photo No. 2P-71

By D. Pouliot & Geo. Tate

Legal Land Owner * Alvin & Herma Clark Address Corvallis, Montana - Rt. #1

Operator Address

Water is deliverd by:— 1. Private System; 2. Ditch Company; 3. State Project; X 4. Federal Project; 5. Irrigation District

If under Ditch Company, Irrigation District, or Government Project, state the number of shares or inches, acre feet, as the case may be in said system

App. No. Decree No.	NAME OF APPROPRIATOR TO WHOM DECREED	NAME OF STREAM	Date App. Date Priority	Miner's Inches	In Use	NAME OF DITCH (Water Delivered By)	No.	R/F	P/G/S	Present Irr. Acres	Irrigable Acres
**See											
Assn.		Bitterroot River				Hedge Ditch (RWUA)	3	R		50	0

NOTE: R—Denotes Regular Irrigation. F—Flood Irrigation. P—Water diverted by means of pumping. G—Water diverted by gravity. S—Stored Water.

Condition of System Good Topography Bench River Basin Columbia River, Bitterroot River

Adequate Supply: Yes x No Explain

Remarks **Alvin Clark is signed up for 70 acres under the Ravalli Water Users Association.

*Also in Hamilton Heights.

Also in: Plat No. Twp. Rge.	Plat No. Twp. Rge.	Plat No. Twp. Rge.
Plat No. Twp. Rge.	Plat No. Twp. Rge.	Plat No. Twp. Rge.

Information From:
Tom Whitehead

Alvin + Herma Clark

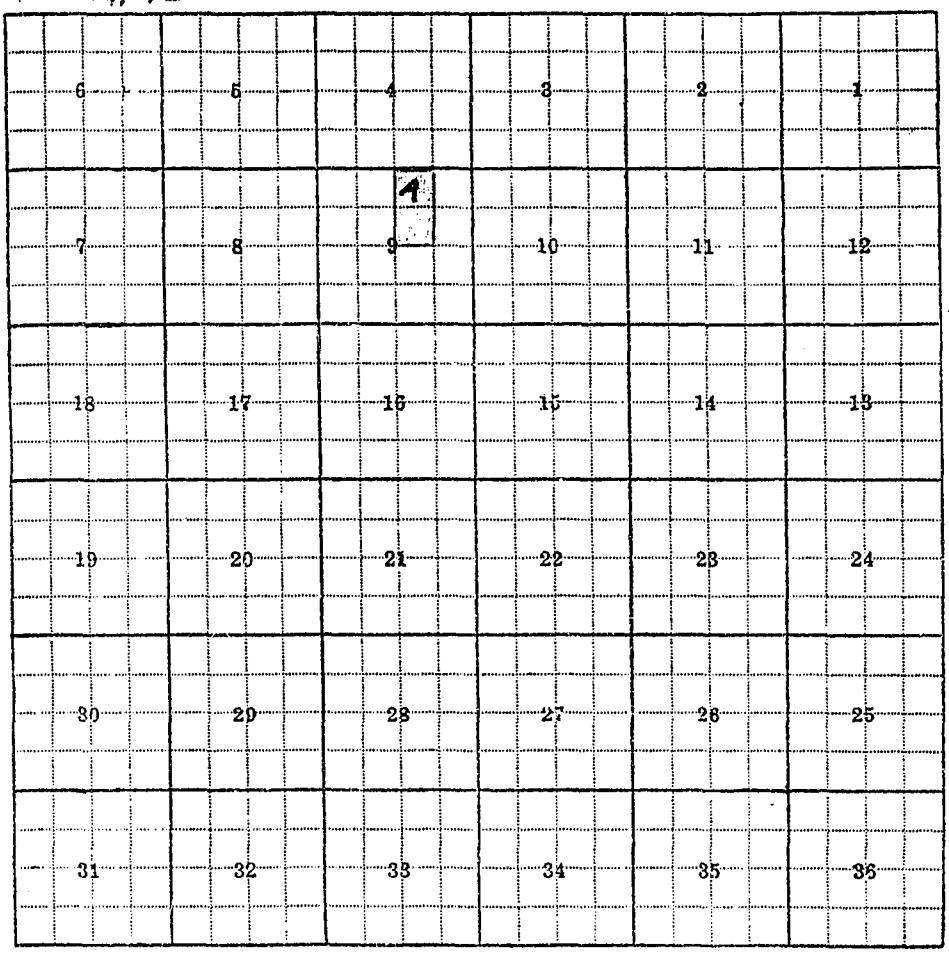

9-A

F-1-A

County Ravalli

Farm Checked: Date 7-12-57

By D. Pouliot & H. Carpenter

STATE OF MONTANA
STATE ENGINEERS OFFICE
Water Resources Survey

T. 6N R. 20W Plat No. 16

Photo No. 2P-32

Legal Land Owner Charles Clements Address Corvallis, Montana

Operator Same Address

Water is deliverd by:— 1. Private System; 2. Ditch Company; X 3. State Project; X 4. Federal Project; 5. Irrigation District

If under Ditch Company, Irrigation District, or Government Project, state the number of shares or inches, acre feet, as the case may be in said system

App. No. Decree No.	NAME OF APPROPRIATOR TO WHOM DECREED	NAME OF STREAM	Date App. Date Priority	Miner's Inches	In Use	NAME OF DITCH (Water Delivered By)	No.	R/F	P/G/S	Present Irr. Acres	Irrigable Acres
*See											
Assn.		Bitterroot River				Republican Ditch	3	R		61	0
+ See Co.		Bitterroot River				Corvallis Canal	2	R		35	0

NOTE: R—Denotes Regular Irrigation. F—Flood Irrigation. P—Water diverted by means of pumping. G—Water diverted by gravity. S—Stored Water.

Condition of System Good Topography Bottom River Basin Columbia River, Bitterroot Rive

Adequate Supply: Yes x No Explain

Remarks *Charles Clements is signed up for 30 miner's inches of free water on Republican Ditch in the Ravalli Water Users Association and +1-11/16 shares under the Corvallis Canal & Water Company.

Also in: Plat No. Twp. Rge.	Plat No. Twp. Rge.	Plat No. Twp. Rge.
Plat No. Twp. Rge.	Plat No. Twp. Rge.	Plat No. Twp. Rge.

Information From:

Mr. Clements

Charles Clements

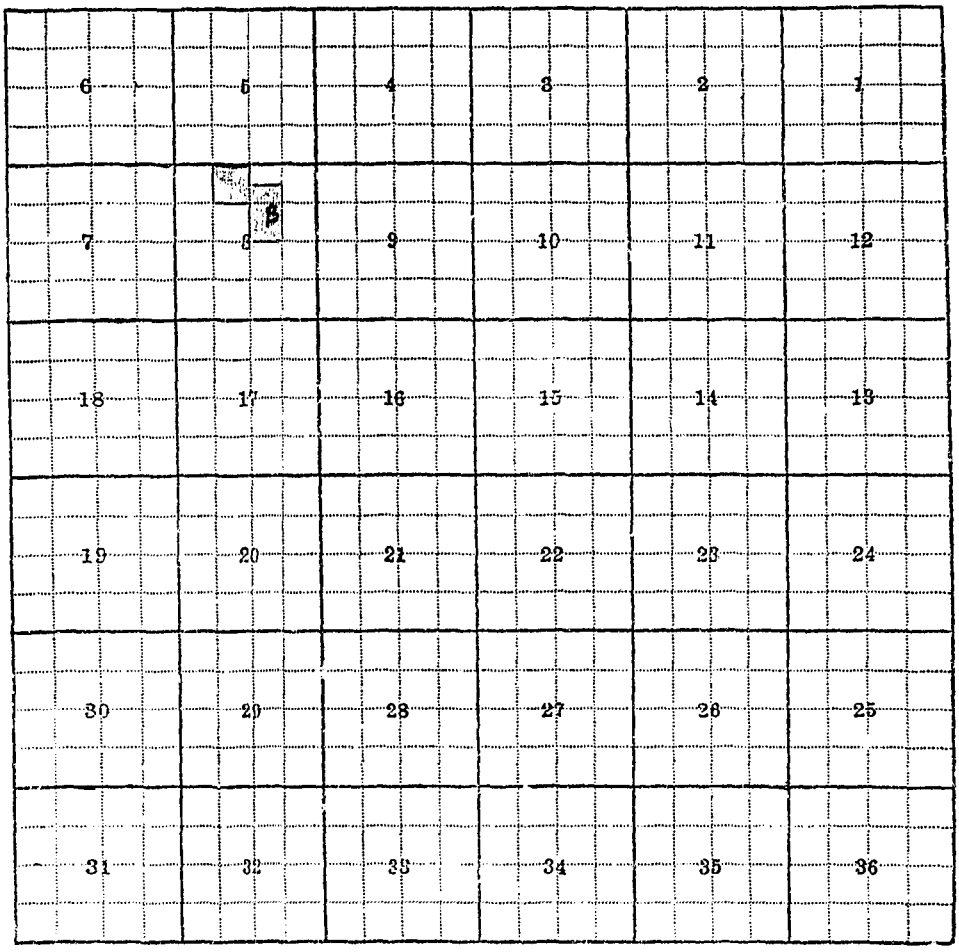

8-B

F-1-A

County Ravalli

STATE OF MONTANA
STATE ENGINEERS OFFICE
Water Resources Survey

T 6N R 20W Plat No. 16

Farm Checked: Date 7-12-57

Photo No. 2F-33

By D. Pouliot & H. Carpenter

Legal Land Owner Chas. & Maude Clements Address Corvallis, Montana

Operator Same Address

Water is deliverd by:— 1. Private System; 2. Ditch Company; X 3. State Project; 4. Federal Project; 5. Irrigation District

If under Ditch Company, Irrigation District, or Government Project, state the number of shares or inches, acre feet, as the case may be in said system

App. No. Decree No.	NAME OF APPROPRIATOR TO WHOM DECREED	NAME OF STREAM	Date App. Date Priority	Miner's Inches	In Use	NAME OF DITCH (Water Delivered By)	No.	R/F	P/G/S	Present Irr. Acres	Irrigable Acres
* See Co.		Bitterroot River				Corvallis Canal	2	R		30	2

NOTE: R—Denotes Regular Irrigation. F—Flood Irrigation. P—Water diverted by means of pumping. G—Water diverted by gravity. S—Stored Water.

Condition of System Good Topography Bottom River Basin Columbia River, Bitterroot River

Adequate Supply: Yes X No Explain

Remarks * Chas. Clements is signed up for 1-11/16 shares under the Corvallis Canal and Water Company.

Also in: Plat No.	Twp.	Rge.	Plat No.	Twp.	Rge.	Plat No.	Twp.	Rge.
Plat No.	Twp.	Rge.	Plat No.	Twp.	Rge.	Plat No.	Twp.	Rge.

Information From:

Mr. Clements

Chas. & Maude Clements

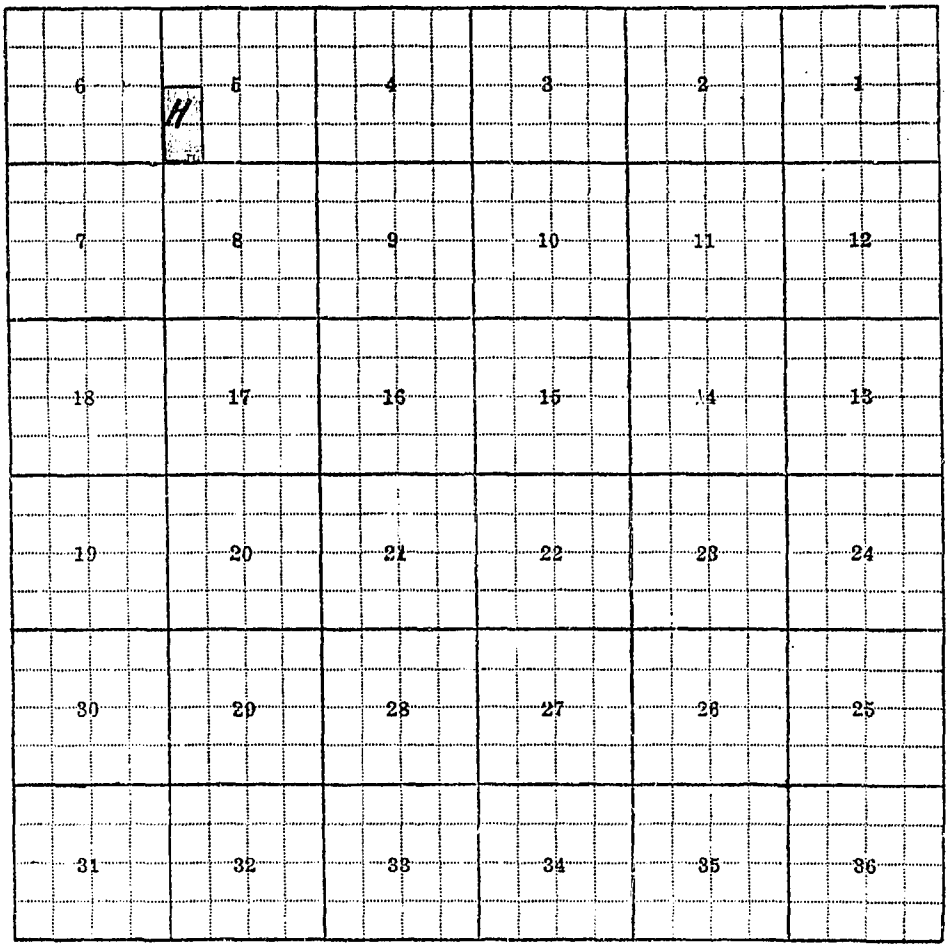

5-H

F-1-A

County Ravalli

Farm Checked: Date 7-12-57

By D. Pouliot & H. Carpenter

STATE OF MONTANA
STATE ENGINEERS OFFICE
Water Resources Survey

T. 6N R. 20W Plat No. 16

Photo No. 2P-33

Legal Land Owner Clarence & Celestine Clements Address Corvallis, Montana

Operator Same Address

Water is deliverd by:— 1. Private System; 2. Ditch Company; X 3. State Project; 4. Federal Project; 5. Irrigation District

If under Ditch Company, Irrigation District, or Government Project, state the number of shares or inches, acre feet, as the case may be in said system

App. No. Decree No.	NAME OF APPROPRIATOR TO WHOM DECREED	NAME OF STREAM	Date App. Date Priority	Miner's Inches	In Use	NAME OF DITCH (Water Delivered By)	No.	R/F	P/G/S	Present Irr. Acres	Irrigable Acres
*See Co.		Bitterroot River				Corvallis Canal	2	R		1	0

NOTE: R—Denotes Regular Irrigation. F—Flood Irrigation. P—Water diverted by means of pumping. G—Water diverted by gravity. S—Stored Water.

Condition of System Fair Topography Bottom River Basin Columbia River, Bitterroot River

Adequate Supply: Yes x No Explain

Remarks *Charles Clements is signed up for 1-11/16 shares under the Corvallis Canal & Water Company. (Charles is the son of Clarence & Celestine Clements)

Also in: Plat No. Twp. Rge.	Plat No. Twp. Rge.	Plat No. Twp. Rge.
Plat No. Twp. Rge.	Plat No. Twp. Rge.	Plat No. Twp. Rge.

Information From:

Mr. Clements

Clarence + Celestine Clements

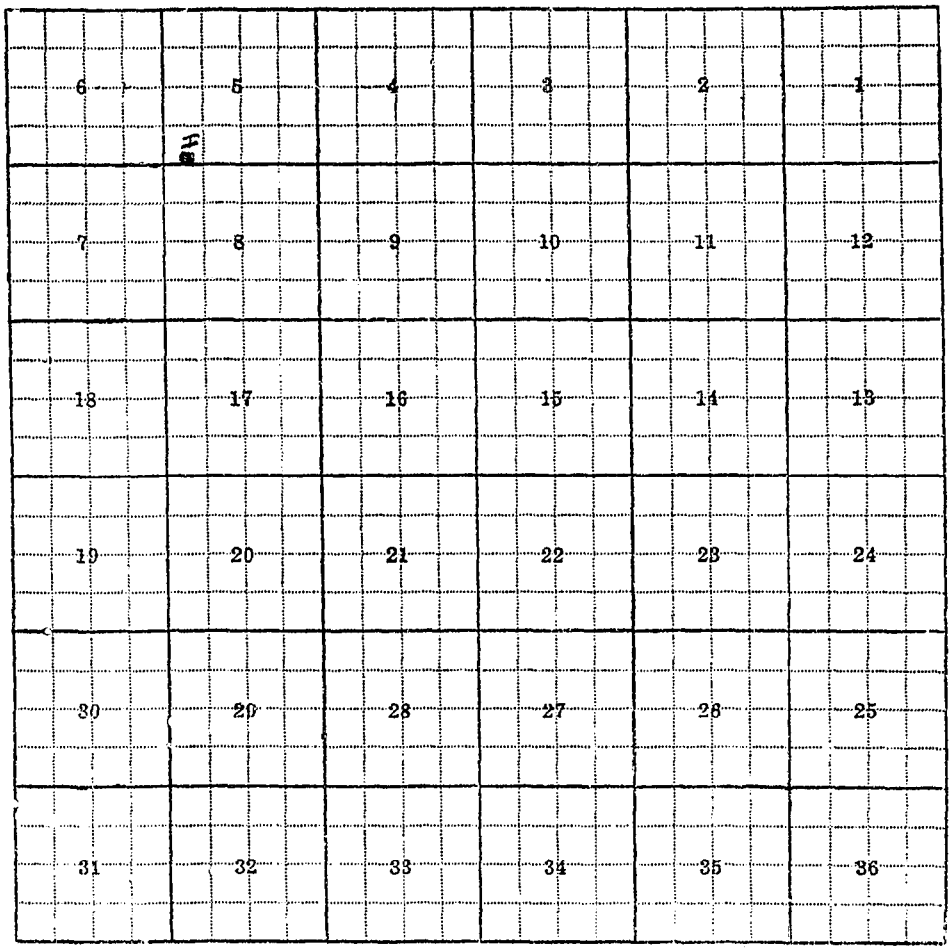

S-I

F-1-A

County Ravalli

Farm Checked: Date 5-8-57

By D. Pouliot & H. Carpenter

STATE OF MONTANA
STATE ENGINEERS OFFICE
Water Resources Survey

T 6N R 20W Plat No. 16

Photo No. 2P-29

Legal Land Owner Alta Clyde Address Hamilton, Montana

Operator Same Address

Water is deliverd by:— 1. Private System; X 2. Ditch Company; 3. State Project; 4. Federal Project; 5. Irrigation District

If under Ditch Company, Irrigation District, or Government Project, state the number of shares or inches, acre feet, as the case may be in said system

App. No. Decree No.	NAME OF APPROPRIATOR TO WHOM DECREED	NAME OF STREAM	Date App. Date Priority	Miner's Inches	In Use	NAME OF DITCH (Water Delivered By)	No.	R/F	P/G/S	Present Irr. Acres	Irrigable Acres
D-859	Elsie E. Kuhn	Skalkaho Cr. Doran #1	5-1-68	1½	Yes	Republican (Doran #1)	1	R		1	0

NOTE: R—Denotes Regular Irrigation. F—Flood Irrigation. P—Water diverted by means of pumping. G—Water diverted by gravity. S—Stored Water.

Condition of System Good Topography Valley River Basin Columbia River, Bitterroot River

Adequate Supply: Yes X No Explain

Remarks This water decreed from Skalkaho Creek now delivered by exchange from Bitterroot River throu. Republican Ditch. (Free Water)

Also in: Plat No Twp Rge	Plat No Twp Rge	Plat No Twp Rge
Plat No Twp Rge	Plat No Twp Rge	Plat No Twp Rge

Information From:
Courthouse

Alto Clyde

6	5	4	3	2	1
7	8	9	10	11	12
18	17	16	15	14	13
19	20	21	22	23	24
30	29	28	27	26	25
16 31	32	33	34	35	36

31- 16

F-1-A

County Ravalli

STATE OF MONTANA
STATE ENGINEERS OFFICE
Water Resources Survey

T 6N R 20W Plat No. 16

Farm Checked: Date 7-25-57

Photo No. 2P-33

By Dave Pouliot

Legal Land Owner J. E. & Sarah Collier Address Corvallis, Montana

Operator ..... Address .....

Water is deliverd by:— 1. Private System; X 2. Ditch Company; X 3. State Project; 4. Federal Project; 5. Irrigation District

If under Ditch Company, Irrigation District, or Government Project, state the number of shares or inches, acre feet, as the case may be in said system .....

App. No. Decree No.	NAME OF APPROPRIATOR TO WHOM DECREED	NAME OF STREAM	Date App. Date Priority	Miner's Inches	In Use	NAME OF DITCH (Water Delivered By)	No.	R/F	P/G/S	Present Irr. Acres	Irrigable Acres
D-145	Corvallis Canal &										
	Water Co.	Bitterroot River	1-1-71	5000	1-1/8	Corvallis Canal	2	R		25	0
		Well	5-1-57			Collier Sprinkler	1	R)		40	0
		Slough	1947			Collier Ditch	1	R)			
D-137	Flora Binkerd	Bitterroot River	6-1-99	80	No						

NOTE: R—Denotes Regular Irrigation. F—Flood Irrigation. P—Water diverted by means of pumping. G—Water diverted by gravity. S—Stored Water.

Condition of System Good Topography Valley River Basin Columbia River, Bitterroot River,
Adequate Supply: Yes X No ..... Explain ..... Slough & Well
Remarks Claude D. Collier is signed up for 1-1/8 shares under the Corvallis Canal & Water Company. (Claude D. Collier is signed up for the water)

Also in: Plat No..... Twp..... Rge.....	Plat No..... Twp..... Rge.....	Plat No..... Twp..... Rge.....
Plat No..... Twp..... Rge.....	Plat No..... Twp..... Rge.....	Plat No..... Twp..... Rge.....

Information From:

Mr. Collier

J.E. + Sarah Collier

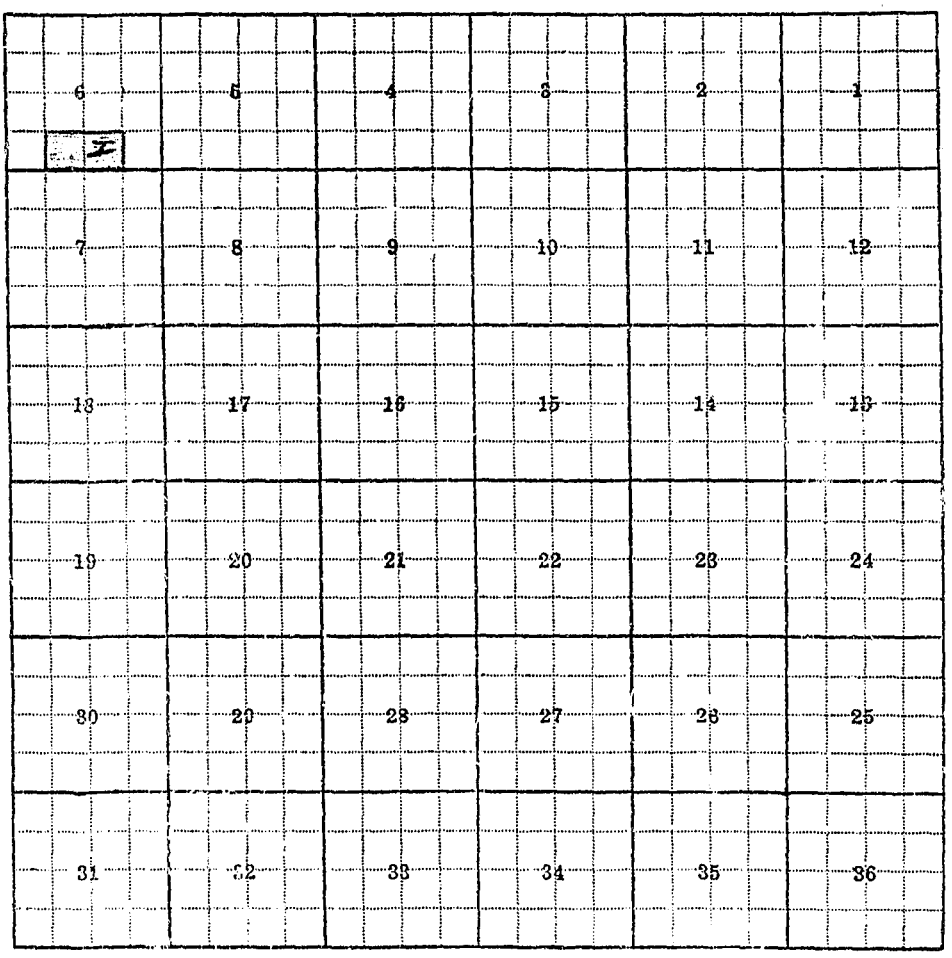

6-I

F-1-A

County Ravalli

STATE OF MONTANA
STATE ENGINEERS OFFICE
Water Resources Survey

T. 6N R. 20W Plat No. 16

Farm Checked: Date June, 1957

Photo No.

By D. Pouliot & Geo. Tate

Legal Land Owner Corvallis Tract - SEE FOLLOWING FORMS Address

Operator Address

Water is delivered by:— 1. Private System; 2. Ditch Company; 3. State Project; 4. Federal Project; 5. Irrigation District

If under Ditch Company, Irrigation District, or Government Project, state the number of shares or inches, acre feet, as the case may be in said system

App. No. Decree No.	NAME OF APPROPRIATOR TO WHOM DECREED	NAME OF STREAM	Date App. Date Priority	Miner's Inches	In Use	NAME OF DITCH (Water Delivered By)	No.	R/F	P/G/S	Present Irr. Acres	Irrigable Acres
See Dist.		Rock Cr.(Como Lake)				R. R. I. D.	5	R		20	0
See Assn.		Bitterroot River				Hedge Ditch (RWUA)	3	R		414	20
See Assn.		Bitterroot River				Republican (RWUA)	3	R		241	0
A-1262)											
A-1546)		Unnamed Creek				Private Sprinkler	1	R		25	0

NOTE: R—Denotes Regular Irrigation. F—Flood Irrigation. P—Water diverted by means of pumping. G—Water diverted by gravity. S—Stored Water.

Condition of System Topography River Basin

Adequate Supply: Yes No Explain

Remarks *Bitterroot Irrigation District.

#Ravalli Water Users Association.

Also in: Plat No. Twp. Rge.	Plat No. Twp. Rge.	Plat No. Twp. Rge.
Plat No. Twp. Rge.	Plat No. Twp. Rge.	Plat No. Twp. Rge.

Information From:

Corvallis Tract

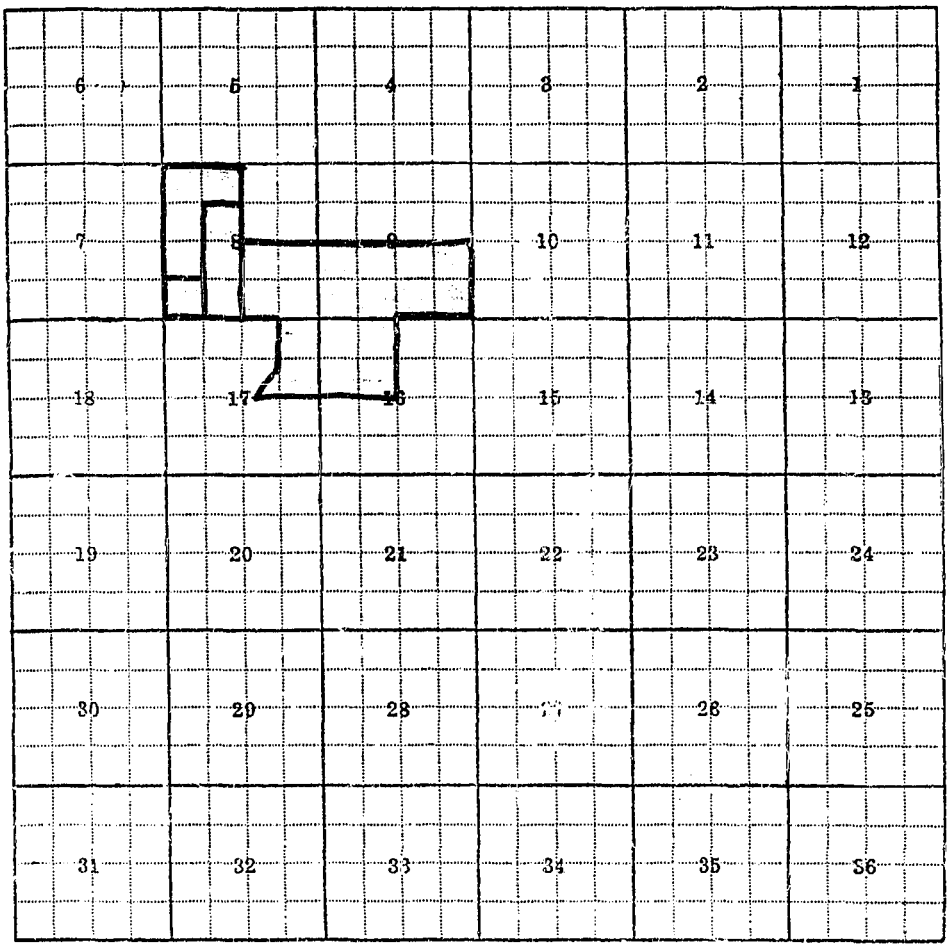

Daily News, Lewistown 1500 2-53

CORVALLIS TRACT

Landowners with no irrigation at time of survey

Dan & Beth Francis - Lots Pt 21 Blk 1

Reinhold F. Kneppelin - Lots Pt 21 Blk 1

Olaf & Katherine Olson - Lots Pt 21 - Pt 22 Blk 1

F-1-A

County Ravalli

STATE OF MONTANA
STATE ENGINEERS OFFICE
Water Resources Survey

T. 6N R. 20W Plat No. 16

Farm Checked: Date 7-10-57

Photo No. 2P-32

By D. Poulion & H. Carpenter

Corvallis Tract - Lots 15-18 Blk 2

Legal Land Owner Laura Bassford Address

Operator R. E. Beard - Buying Address

Water is deliverd by:— 1 Private System; X 2 Ditch Company; 3. State Project; 4. Federal Project; 5. Irrigation District

If under Ditch Company, Irrigation District, or Government Project, state the number of shares or inches, acre feet, as the case may be in said system

App. No. Decree No.	NAME OF APPROPRIATOR TO WHOM DECREED	NAME OF STREAM	Date App. Date Priority	Miner's Inches	In Use	NAME OF DITCH (Water Delivered By)	No.	R/F	P/G/S	Present Irr. Acres	Irrigable Acres
A-1262	E. M. Bassford	Unnamed Creeks & Streams	5-25-50	200	Yes	Sprinkler	1	R	spr.	25	0
A-1546	William Fisher	Seepage, Waste, Drain	1897	80	Yes	Sprinkler	1				

NOTE: R—Denotes Regular Irrigation. F—Flood Irrigation. P—Water diverted by means of pumping. G—Water diverted by gravity. S—Stored Water.

Condition of System Good Topography Bench River Basin

Adequate Supply: Yes X No Explain

Remarks Both appropriations used for same land.

Also in:								
Plat No. 16	Twp. 6N	Rge. 20W	Plat No.	Twp.	Rge.	Plat No.	Twp.	Rge.
Plat No.	Twp.	Rge.	Plat No.	Twp.	Rge.	Plat No.	Twp.	Rge.

Information From:

Tom Whitehead & Mrs. Beard

F-1-A

County Ravalli

STATE OF MONTANA
STATE ENGINEERS OFFICE
Water Resources Survey

T. 6N R. 20W Plat No. 16

Farm Checked: Date 6-28-57

Photo No. 2P-32

By D. Pouliot & Geo. Tate

Corvallis Tract - Lot 6 Blk 2

Legal Land Owner James & Electra Black Address Corvallis, Montana - Rt. #1

Operator Same Address

Water is delivered by:— 1. Private System; 2. Ditch Company; 3. State Project; X 4. Federal Project; 5. Irrigation District

If under Ditch Company, Irrigation District, or Government Project, state the number of shares or inches, acre feet, as the case may be in said system

App. No. Decree No.	NAME OF APPROPRIATOR TO WHOM DECREED	NAME OF STREAM	Date App. Date Priority	Miner's Inches	In Use	NAME OF DITCH (Water Delivered By)	No.	R/F	P/G/S	Present Irr. Acres	Irrigable Acres
*See Assn.		Bitterroot River				Republican Ditch	3	R		22	0

NOTE: R—Denotes Regular Irrigation. F—Flood Irrigation. P—Water diverted by means of pumping. G—Water diverted by gravity. S—Stored Water.

Condition of System Good Topography Valley River Basin

Adequate Supply: Yes x No Explain

Remarks *James H. Black is signed up for 21.85 acres under the Ravalli Water Users Association.

Also in: Plat No.	Twp.	Rge.	Plat No.	Twp.	Rge.	Plat No.	Twp.	Rge.
Plat No.	Twp.	Rge.	Plat No.	Twp.	Rge.	Plat No.	Twp.	Rge.

Information From:

Tom Whitehead

F-1-A

County Ravalli

STATE OF MONTANA

STATE ENGINEERS OFFICE

Water Resources Survey

T 6N R 20W Plat No. 16

Farm Checked: Date 6-28-57

Photo No. 2P-91 : 2P-32

By D. Pouliot & Geo. Tate

Corvallis Tract - Lots 17-20-Pt 21-Pt 22-Pt 23-24-26-32, Blk 1; 8-11, Blk 2.

Legal Land Owner J. L. & Nellie Black Address Corvallis, Montana - Rt. #1

Operator Same Address

Water is deliverd by:— 1. Private System; 2. Ditch Company; 3. State Project; X 4. Federal Project; 5. Irrigation District

If under Ditch Company, Irrigation District, or Government Project, state the number of shares or inches, acre feet, as the case may be in said system

App. No. Decree No.	NAME OF APPROPRIATOR TO WHOM DECREED	NAME OF STREAM	Date App. Date Priority	Miner's Inches	In Use	NAME OF DITCH (Water Delivered By)	No.	R/F	P/G/S	Present Irr. Acres	Irrigable Acres
See Assn.		Bitterroot River				Hedge Ditch	3	R		125	0
						Republican Ditch	3	R		40	0

NOTE: R—Denotes Regular Irrigation. F—Flood Irrigation. P—Water diverted by means of pumping. G—Water diverted by gravity. S—Stored Water.

Condition of System Good Topography Bench River Basin

Adequate Supply: Yes x No Explain

Remarks * Vern Black is signed up for 161 acres under the Ravalli Water Users Association. Vern is signed up for the water.

Also in: Plat No. Twp. Rge.	Plat No. Twp. Rge.	Plat No. Twp. Rge.
Plat No. Twp. Rge.	Plat No. Twp. Rge.	Plat No. Twp. Rge.

Information From:

Tom Whitehead

F-1-A

County Ravalli

Farm Checked: Date 6-28-57

By D. Pouliot & Geo. Tate

STATE OF MONTANA
STATE ENGINEERS OFFICE
Water Resources Survey

T 6N R 20W Plat No. 16

Photo No. 2P-31

Legal Land Owner Corvallis Tract - Lots 4-5-Blk 3 William W. Brown

Address Corvallis, Montana - Rt. #1

Operator Same

Address

Water is deliverd by:— 1. Private System; 2. Ditch Company; 3. State Project; X 4. Federal Project; 5. Irrigation District

If under Ditch Company, Irrigation District, or Government Project, state the number of shares or inches, acre feet, as the case may be in said system

App. No. Decree No.	NAME OF APPROPRIATOR TO WHOM DECREED	NAME OF STREAM	Date App. Date Priority	Miner's Inches	In Use	NAME OF DITCH (Water Delivered By)	No.	R/F	P/G/S	Present Irr. Acres	Irrigable Acres
See Assn.		Bitterroot River				Hedge Ditch	3	R		25	0

NOTE: R—Denotes Regular Irrigation. F—Flood Irrigation. P—Water diverted by means of pumping. G—Water diverted by gravity. S—Stored Water.

Condition of System Good Topography Bench River Basin

Adequate Supply: Yes x No Explain

Remarks *William Brown is signed up for 25 acres under the Ravalli Water Users Association.

Also in: Plat No. Twp. Rge.	Plat No. Twp. Rge.	Plat No. Twp. Rge.
Plat No. Twp. Rge.	Plat No. Twp. Rge.	Plat No. Twp. Rge.

Information From:

Tom Whitehead

F-1-A

County Ravalli

STATE OF MONTANA
STATE ENGINEERS OFFICE
Water Resources Survey

T 6N R 20W Plat No. 16

Farm Checked: Date 6-28-57

Photo No. 2P-32

By D. Pouliot & Geo. Tate

Corvallis Tract - Lots 21-27 Blk 2

Legal Land Owner Lars, William, Ruth Christofferson Address Corvallis, Montana - Rt. #1

Operator Same Address

Water is deliverd by:— 1. Private System; 2. Ditch Company; 3. State Project; X 4. Federal Project; 5. Irrigation District

If under Ditch Company, Irrigation District, or Government Project, state the number of shares or inches, acre feet, as the case may be in said system

App. No. Decree No.	NAME OF APPROPRIATOR TO WHOM DECREED	NAME OF STREAM	Date App. Date Priority	Miner's Inches	In Use	NAME OF DITCH (Water Delivered By)	No.	R/F	P/G/S	Present Irr. Acres	Irrigable Acres
*See Assn.		Bitterroot River				Republican Ditch	3	R		66.12	0

NOTE: R—Denotes Regular Irrigation. F—Flood Irrigation. P—Water diverted by means of pumping. G—Water diverted by gravity. S—Stored Water.

Condition of System Good Topography Bench River Basin

Adequate Supply: Yes X No Explain

Remarks * Christofferson Bros. are signed up for 66.12 acres under the Ravalli Water Users Association.

Also in: Plat No. Twp. Rge.	Plat No. Twp. Rge.	Plat No. Twp. Rge.
Plat No. Twp. Rge.	Plat No. Twp. Rge.	Plat No. Twp. Rge.

Information From:

Tom Whitehead

F-1-A

County Ravalli

STATE OF MONTANA
STATE ENGINEERS OFFICE
Water Resources Survey

T. 6N R. 20W Plat No. 16

Farm Checked: Date 6-28-57

Photo No. 2P-31

By D. Pouliot & Geo. Tate

Corvallis Tract - Lot 6 Blk 3

Legal Land Owner W. I. & Arlette Daw Address

Operator James Warren Address Corvallis, Montana - Rt. #1

Water is deliverd by:— 1. Private System; 2. Ditch Company; 3. State Project; X 4. Federal Project; 5. Irrigation District

If under Ditch Company, Irrigation District, or Government Project, state the number of shares or inches, acre feet, as the case may be in said system

App. No. Decree No.	NAME OF APPROPRIATOR TO WHOM DECREED	NAME OF STREAM	Date App. Date Priority	Miner's Inches	In Use	NAME OF DITCH (Water Delivered By)	No.	R/F	P/G/S	Present Irr. Acres	Irrigable Acres
*See Assn.		Bitterroot River				Hedge Ditch	3	R		17	0

NOTE: R—Denotes Regular Irrigation. F—Flood Irrigation. P—Water diverted by means of pumping. G—Water diverted by gravity. S—Stored Water.

Condition of System Good Topography Bench River Basin

Adequate Supply: Yes X No Explain

Remarks * James Warren is signed up for 17 acres under the Ravalli Water Users Association.

Also in: Plat No. 23 Twp. 3N Rge. 21W	Plat No. Twp. Rge.	Plat No. Twp. Rge.
Plat No. Twp. Rge.	Plat No. Twp. Rge.	Plat No. Twp. Rge.

Information From:

Tom Whitehead

F-1-A

County Ravalli

STATE OF MONTANA
STATE ENGINEERS OFFICE
Water Resources Survey

T.6N R.20W Plat No. 16

Farm Checked: Date 6-29-57

Photo No. 2P-32

By D. Pouliot & Geo. Tate
Corvallis Tract - Lot Pt 1 Blk 2

Legal Land Owner Hugh & Neva Elmore Address Corvallis, Montana

Operator Lloyd Stevens Address

Water is deliverd by:— 1. Private System; 2. Ditch Company; 3. State Project; X 4. Federal Project; 5. Irrigation District

If under Ditch Company, Irrigation District, or Government Project, state the number of shares or inches, acre feet, as the case may be in said system

App. No. Decree No.	NAME OF APPROPRIATOR TO WHOM DECREED	NAME OF STREAM	Date App. Date Priority	Miner's Inches	In Use	NAME OF DITCH (Water Delivered By)	No.	R/F	P/G/S	Present Irr. Acres	Irrigable Acres
see Assn.		Bitterroot River				Republican Ditch	3	R		8	0

NOTE: R—Denotes Regular Irrigation. F—Flood Irrigation. P—Water diverted by means of pumping. G—Water diverted by gravity. S—Stored Water.

Condition of System Good Topography Valley River Basin

Adequate Supply: Yes X No Explain

Remarks * Lloyd Stevens is signed up for 8 acres under the Ravalli Water Users Association.

Also in:									
Plat No. 15	Twp. 6N	Rge. 21W.	Plat No.	Twp.	Rge.	Plat No.	Twp.	Rge.
Plat No. 8	Twp. 8N	Rge. 21W.	Plat No.	Twp.	Rge.	Plat No.	Twp.	Rge.

Information From:
Dave Breen

F-1-A

County Ravalli

STATE OF MONTANA
STATE ENGINEERS OFFICE
Water Resources Survey

T. 6N. R. 20W. Plat No. 16

Farm Checked: Date 6-28-57

Photo No. 2P-32

By D. Poulist & Geo. Tate

Corvallis Tract - Lots 12-14, 19-20 Blk 2

Legal Land Owner D. J. & Bethel Geiman Address

Operator George Brown Address Hamilton, Montana

Water is deliverd by:— 1. Private System; 2. Ditch Company; 3. State Project; X 4. Federal Project; 5. Irrigation District

If under Ditch Company, Irrigation District, or Government Project, state the number of shares or inches, acre feet, as the case may be in said system

App. No. Decree No.	NAME OF APPROPRIATOR TO WHOM DECREED	NAME OF STREAM	Date App. Date Priority	Miner's Inches	In Use	NAME OF DITCH (Water Delivered By)	No.	R/F	P/G/S	Present Irr. Acres	Irrigable Acres
See Assn.		Bitterroot River				Republican Ditch	3	R		50	0

NOTE: R—Denotes Regular Irrigation. F—Flood Irrigation. P—Water diverted by means of pumping. G—Water diverted by gravity. S—Stored Water.

Condition of System Good Topography Bench River Basin

Adequate Supply: Yes x No Explain

Remarks * D. J. Geiman is signed up for 40 acres under the Ravalli Water Users Association.

Also in: Plat No. 15 Twp. 6N. Rge. 21W.	Plat No. Twp. Rge.	Plat No. Twp. Rge.
Plat No. 13 Twp. 7N. Rge. 20W.	Plat No. Twp. Rge.	Plat No. Twp. Rge.

Information From:

Tom Whitehead

F-1-A

County Ravalli

STATE OF MONTANA
STATE ENGINEERS OFFICE
Water Resources Survey

T 6N R 20W Plat No. 16

Farm Checked. Date 7-11-57

Photo No. 2P-32

By D. Pouliot & H. Carpenter
Corvallis Tract - Lots 2-4 Blk 2

Legal Land Owner J. E. Hawker Address

Operator Same Address

Water is deliverd by:— 1. Private System; 2. Ditch Company; 3. State Project; X 4. Federal Project; 5. Irrigation District

If under Ditch Company, Irrigation District, or Government Project, state the number of shares or inches, acre feet, as the case may be in said system

App. No. Decree No.	NAME OF APPROPRIATOR TO WHOM DECREED	NAME OF STREAM	Date App. Date Priority	Minor's Inches	In Use	NAME OF DITCH (Water Delivered By)	No.	R/F	P/G/S	Present Irr. Acres	Irrigable Acres
*See Assn.		Bitterroot River				Republican Ditch	3			22	0

NOTE: R—Denotes Regular Irrigation. F—Flood Irrigation. P—Water diverted by means of pumping. G—Water diverted by gravity. S—Stored Water.

Condition of System Good Topography Bottom River Basin

Adequate Supply: Yes X No Explain

Remarks * J. E. Hawker is signed up for 41.5 + 30 miner's inches continuous flow under the Ravalli Water Users Association. (J. H. Hawker is the son)

Also in: Plat No. Twp. Rge.	Plat No. Twp. Rge.	Plat No. Twp. Rge.
Plat No. Twp. Rge.	Plat No. Twp. Rge.	Plat No. Twp. Rge.

Information From:

Dave Breen

F-1-A

County Ravalli

STATE OF MONTANA
STATE ENGINEERS OFFICE
Water Resources Survey

T 6N R 20W Plat No 16

Farm Checked: Date 6-28-57

Photo No 2P-91

By D. Pouliot & Geo. Tate

Corvallis Tract - Lots 1-4, 13-16 Blk 1

Legal Land Owner H. L. & Clara Litzinger Address

Operator William Covert Address Corvallis, Montana - Rt. #1

Water is deliverd by:— 1. Private System; 2. Ditch Company; 3. State Project; X 4. Federal Project; X 5. Irrigation District X

If under Ditch Company, Irrigation District, or Government Project, state the number of shares or inches, acre feet, as the case may be in said system

App. No. Decree No.	NAME OF APPROPRIATOR TO WHOM DECREED	NAME OF STREAM	Date App. Date Priority	Miner's Inches	In Use	NAME OF DITCH (Water Delivered By)	No.	R/F	P/G/S	Present Irr. Acres	Irrigable Acres
*See Assn.		Bitterroot River				Hedge Ditch	3	R		40	0
**See Dist.		Rock Cr. Como Lake				B. R. I. D.	4/5	R		20	0

NOTE: R—Denotes Regular Irrigation. F—Flood Irrigation. P—Water diverted by means of pumping. G—Water diverted by gravity. S—Stored Water.

Condition of System Good Topography Bench River Basin

Adequate Supply: Yes X No Explain

Remarks *H. L. & Clara Litzinger are signed up for 30 acres under the Ravalli Water Users Association.

**H. L. & Clara Litzinger are signed up for 20 acres under the Bitterroot Irrigation District.

Also in: Plat No. Twp. Rge.	Plat No. Twp. Rge.	Plat No. Twp. Rge.
Plat No. Twp. Rge.	Plat No. Twp. Rge.	Plat No. Twp. Rge.

Information From:

Field Survey

F-1-A

County Ravalli

STATE OF MONTANA
STATE ENGINEERS OFFICE
Water Resources Survey

T 6N R 20W Plat No 16

Farm Checked: Date 6-25-57

Photo No 2P-32

By D. Pouliot & Geo. Tate

Legal Land Owner Corvallis Tract - Lots 28-29 Blk 2 Guy & Delilah Lovely Address

Operator Same Address Corvallis, Montana - Rt. #1

Water is deliverd by:— 1. Private System; 2. Ditch Company; 3. State Project; X 4. Federal Project; 5. Irrigation District

If under Ditch Company, Irrigation District, or Government Project, state the number of shares or inches, acre feet, as the case may be in said system

App. No. Decree No.	NAME OF APPROPRIATOR TO WHOM DECREED	NAME OF STREAM	Date App. Date Priority	Miner's Inches	In Use	NAME OF DITCH (Water Delivered By)	No.	R/F	P/G/S	Present Irr. Acres	Irrigable Acres
*See Assn.		Bitterroot River				Republican Ditch	3	R		8	0

NOTE: R—Denotes Regular Irrigation. F—Flood Irrigation. P—Water diverted by means of pumping. G—Water diverted by gravity. S—Stored Water.

Condition of System Good Topography Bench River Basin

Adequate Supply: Yes x No Explain

Remarks * Guy W. Lovely is signed up for 8 acres under the Ravalli Water Users Association.

Also in: Plat No Twp Rge	Plat No Twp Rge	Plat No Twp Rge
Plat No Twp Rge	Plat No Twp Rge	Plat No Twp Rge

Information From:

Tom Whitehead

F-1-A

County Ravalli

STATE OF MONTANA
STATE ENGINEERS OFFICE
Water Resources Survey

T. 6N R. 20W Plat No. 16

Farm Checked: Date 6-29-57

Photo No. 2P-91

By D. Pouliot & Geo. Tate

Corvallis Tract - Lots 5-12 Blk 1

Legal Land Owner Nellie Lemm - Maruag Address

Operator William Covert Address Corvallis, Montana - Rt. #1

Water is deliverd by:— 1. Private System; 2. Ditch Company; 3. State Project; X 4. Federal Project; 5. Irrigation District

If under Ditch Company, Irrigation District, or Government Project, state the number of shares or inches, acre feet, as the case may be in said system

App. No. Decree No.	NAME OF APPROPRIATOR TO WHOM DECREED	NAME OF STREAM	Date App. Date Priority	Miner's Inches	In Use	NAME OF DITCH (Water Delivered By)	No.	R/F	P/G/S	Present Irr. Acres	Irrigable Acres
*See Assn.		Bitterroot River				Hedge Ditch	3	R		30	0

NOTE: R—Denotes Regular Irrigation. F—Flood Irrigation. P—Water diverted by means of pumping. G—Water diverted by gravity. S—Stored Water.

Condition of System Good Topography Bench River Basin

Adequate Supply: Yes x No Explain

Remarks * William Covert is signed up for 40 acres under the Ravalli Water Users Association.

Also in: Plat No.	Twp.	Rge.	Plat No.	Twp.	Rge.	Plat No.	Twp.	Rge.
Plat No.	Twp.	Rge.	Plat No.	Twp.	Rge.	Plat No.	Twp.	Rge.

Information From:

Tom Whitehead

F-1-A

County Ravalli

STATE OF MONTANA
STATE ENGINEERS OFFICE
Water Resources Survey

T 6N R 20W Plat No. 16

Farm Checked: Date 6-29-57

Photo No. 2P-32

By D. Poulict & Geo. Tate

Corvallis Tract - Lot Pt 1 Blk 2

Legal Land Owner Thomas & Lennie Morris Address

Operator Lloyd Stevens Address Corvallis, Montana - Rt. #1

Water is deliverd by:— 1. Private System; 2. Ditch Company; 3. State Project; x 4. Federal Project; 5. Irrigation District

If under Ditch Company, Irrigation District, or Government Project, state the number of shares or inches, acre feet, as the case may be in said system

App. No. Decree No.	NAME OF APPROPRIATOR TO WHOM DECREED	NAME OF STREAM	Date App. Date Priority	Miner's Inches	In Use	NAME OF DITCH (Water Delivered By)	No.	R/F	P/G/S	Present Irr. Acres	Irrigable Acres
see Assn.		Bitterroot River				Republican Ditch	3	R		2	0

NOTE: R—Denotes Regular Irrigation. F—Flood Irrigation. P—Water diverted by means of pumping. G—Water diverted by gravity. S—Stored Water.

Condition of System Good Topography Valley River Basin

Adequate Supply: Yes x No Explain

Remarks * Lloyd Stevens is signed up for 8 acres under the Ravalli Water Users Association.

Also in: Plat No. Twp. Rge.	Plat No. Twp. Rge.	Plat No. Twp. Rge.
Plat No. Twp. Rge.	Plat No. Twp. Rge.	Plat No. Twp. Rge.

Information From:

Dave Breen

F-1-A

County Ravalli

STATE OF MONTANA
STATE ENGINEERS OFFICE
Water Resources Survey

T. 6N R. 20W Plat No. 16

Farm Checked: Date 6-28-57

Photo No. 2P-31

By D. Pouliot & Geo. Tate

Corvallis Tract - Lot 1 Blk 3

Legal Land Owner Ernest & Loretta Scott Address Corvallis, Montana - Rt. #1

Operator Same Address

Water is deliverd by:— 1. Private System; 2. Ditch Company; 3. State Project; X 4. Federal Project; 5. Irrigation District

If under Ditch Company, Irrigation District, or Government Project, state the number of shares or inches, acre feet, as the case may be in said system

App. No. Decree No.	NAME OF APPROPRIATOR TO WHOM DECREED	NAME OF STREAM	Date App. Date Priority	Miner's Inches	In Use	NAME OF DITCH (Water Delivered By)	No.	R/F	P/G/S	Present Irr. Acres	Irrigable Acres
See. Asn.		Bitterroot River				Republican Ditch	3	R		11	0

NOTE: R—Denotes Regular Irrigation. F—Flood Irrigation. P—Water diverted by means of pumping. G—Water diverted by gravity. S—Stored Water.

Condition of System Good Topography Bench River Basin

Adequate Supply: Yes X No Explain

Remarks * E. E. Scott is signed up for 11 acres under the Ravalli Water Users Association.

Also in:								
Plat No.	Twp.	Rge.	Plat No.	Twp.	Rge.	Plat No.	Twp.	Rge.
Plat No.	Twp.	Rge.	Plat No.	Twp.	Rge.	Plat No.	Twp.	Rge.

Information From:
Tom Whitehead

F-1-A

County ...Ravalli.....

STATE OF MONTANA
STATE ENGINEERS OFFICE
Water Resources Survey

T...6N...R.....20W Plat No... 16.....

Farm Checked: Date....6-28-57.....

Photo No....2P-92.....

By D. Pouliot & Geo. Tate

Corvallis Tract - lot 9-10 Blk 4

Legal Land Owner ...Emil & Verna Specht..... Address .....

Operator .....John Kaphammer..... Address .....Corvallis, Montana - Rt. #1.....

Water is deliverd by:— 1. Private System; 2. Ditch Company; 3. State Project; X 4. Federal Project; 5. Irrigation District

If under Ditch Company, Irrigation District, or Government Project, state the number of shares or inches, acre feet, as the case may be in said system .....

App. No. Decree No.	NAME OF APPROPRIATOR TO WHOM DECREED	NAME OF STREAM	Date App. Date Priority	Miner's Inches	In Use	NAME OF DITCH (Water Delivered By)	No.	R/F	P/G/S	Present Irr. Acres	Irrigable Acres
*ee Assn.		Bitterroot River				Hedge Ditch	3	R		50	0

NOTE: R—Denotes Regular Irrigation. F—Flood Irrigation. P—Water diverted by means of pumping. G—Water diverted by gravity. S—Stored Water.

Condition of System Good Topography .....Bench..... River Basin .....

Adequate Supply: Yes..x..... No..... Explain .....

Remarks * John Kaphammer is signed up for 50 acres under the Ravalli Water Users Association.

Also in: Plat No..... Twp..... Rge.....	Plat No..... Twp..... Rge.....	Plat No..... Twp..... Rge.....
Plat No..... Twp..... Rge.....	Plat No..... Twp..... Rge.....	Plat No..... Twp..... Rge.....

Information From:

Tom Whitehead

F-1-A

County Ravalli

STATE OF MONTANA
STATE ENGINEERS OFFICE
Water Resources Survey

T. 6N R. 20W Plat No. 16

Farm Checked: Date 6-28-57

Photo No. 2P-92; 2P-31

By D. Pouliot & Geo. Tate

Corvallis Tract - Lot 2-3 Blk 3; 1-8- Blk 4

Legal Land Owner C. Q. & Ruth Stiner Address Corvallis, Montana - Rt. #1

Operator Same Address

Water is deliverd by:— 1. Private System; 2. Ditch Company; 3. State Project; X 4. Federal Project; 5. Irrigation District

If under Ditch Company, Irrigation District, or Government Project, state the number of shares or inches, acre feet as the case may be in said system

App. No. Decree No.	NAME OF APPROPRIATOR TO WHOM DECREED	NAME OF STREAM	Date App. Date Priority	Miner's Inches	In Use	NAME OF DITCH (Water Delivered By)	No.	R/F	P/G/S	Present Irr. Acres	Irrigable Acres
*See Assn.		Bitterroot River				Hedge Ditch	3	R		107	0

NOTE: R—Denotes Regular Irrigation. F—Flood Irrigation. P—Water diverted by means of pumping. G—Water diverted by gravity. S—Stored Water.

Condition of System Good Topography Bench River Basin

Adequate Supply: Yes X No Explain

Remarks * C. Q. Stiner is signed up for 107 acres under the Ravalli Water Users Association.

Also in: Plat No. Twp. Rge.	Plat No. Twp. Rge.	Plat No. Twp. Rge.
Plat No. Twp. Rge.	Plat No. Twp. Rge.	Plat No. Twp. Rge.

Information From:
Tom Whitehead

F-1-A

County Ravalli

STATE OF MONTANA
STATE ENGINEERS OFFICE
Water Resources Survey

T 6N R 20W Plat No. 16

Farm Checked: Date 6-28-57

Photo No. 2P-32; 2P-91

By D. Pouliot & Geo. Tate

Corvallis Tract - Lot 25 Blk 1; 5, 7 Blk 2

Legal Land Owner Ira & Anna Tenney Address Corvallis, Montana - Rt. #1

Operator Same Address

Water is deliverd by:— 1. Private System; 2. Ditch Company; 3. State Project; X 4. Federal Project; 5. Irrigation District

If under Ditch Company, Irrigation District, or Government Project, state the number of shares or inches, acre feet, as the case may be in said system

App. No. Decree No.	NAME OF APPROPRIATOR TO WHOM DECREED	NAME OF STREAM	Date App. Date Priority	Miner's Inches	In Use	NAME OF DITCH (Water Delivered By)	No.	R/F	P/G/S	Present Irr. Acres	Irrigable Acres
*See Assn.		Bitterroot River				Hedge Ditch	3	R		20	0
*See Assn.		Bitterroot River				Republican Ditch	3	R		12	0

NOTE: R—Denotes Regular Irrigation. F—Flood Irrigation. P—Water diverted by means of pumping. G—Water diverted by gravity. S—Stored Water.

Condition of System Good Topography Bench River Basin

Adequate Supply: Yes x No Explain

Remarks Ira & Anna Tenney are signed up for 32 acres under the Ravalli Water Users Association.

Also in: Plat No. Twp. Rge.	Plat No. Twp. Rge.	Plat No. Twp. Rge.
Plat No. Twp. Rge.	Plat No. Twp. Rge.	Plat No. Twp. Rge.

Information From:

Tom Whitehead

F-1-A

County Ravalli

Farm Checked: Date 4-30-57

By Dave Pouliot

STATE OF MONTANA
STATE ENGINEERS OFFICE
Water Resources Survey

T 6N R 20W Plat No 16

Photo No 2P-29

Legal Land Owner Wm. & Margaret Couture

Address Hamilton, Montana

Operator

Address

Water is deliverd by:— 1. Private System; 2. Ditch Company; 3. State Project; x 4. Federal Project; 5. Irrigation District

If under Ditch Company, Irrigation District, or Government Project, state the number of shares or inches, acre feet, as the case may be in said system

App. No. Decree No.	NAME OF APPROPRIATOR TO WHOM DECREED	NAME OF STREAM	Date App. Date Priority	Minor's Inches	In Use	NAME OF DITCH (Water Delivered By)	No.	R/F	P/G/S	Present Irr. Acres	Irrigable Acres
Soe Assn.		Bitterroot River				Republican	3	R		2	0

NOTE: R—Denotes Regular Irrigation. F—Flood Irrigation. P—Water diverted by means of pumping. G—Water diverted by gravity. S—Stored Water.

Condition of System Good Topography Valley River Basin Columbia River, Bitterroot River

Adequate Supply: Yes x No Explain

Remarks W. F. Couture is signed up for the minimum acres under the Ravalli Water Users Association.

Also in: Plat No Twp Rge	Plat No Twp Rge	Plat No Twp Rge
Plat No Twp Rge	Plat No Twp Rge	Plat No Twp Rge

Information From:

Mr. Buzzard

Wm. & Margaret Couture



30-J

F-1-A

County Ravalli

Farm Checked: Date 4-26-57

By H. Carpenter & D. Pouliot

STATE OF MONTANA

STATE ENGINEERS OFFICE

Water Resources Survey

T. 6N R. 20W Plat No. 16

Photo No. 2P-29

Legal Land Owner Daly Acres Tract - SEE FOLLOWING FORMS Address Hamilto Montana

Operator ..... Address .....

Water is deliverd by:-- 1. Private System; 2. Ditch Company; 3. State Project; 4. Federal Project; 5. Irrigation District

If under Ditch Company, Irrigation District, or Government Project, state the number of shares or inches, acre feet, as it case may be in said system .....

App. No. Decree No.	NAME OF APPROPRIATOR TO WHOM DECREED	NAME OF STREAM	Date App. Date Priority	Miner's Inches	In Use	NAME OF DITCH (Water Delivered By)	No.	R/F	P/G/S	Present Irr. Acres	Irrigable Acres
See Assn.		Bitterroot River				Republican	3	R		198	25

NOTE: R—Denotes Regular Irrigation. F—Flood Irrigation. P—Water diverted by means of pumping. G—Water diverted by gravity. S—Stored Water.

Condition of System ..... Topography ..... River Basin .....

Adequate Supply: Yes..... No..... Explain .....

Remarks .....*Ravalli Water Users Association.....

Also in: Plat No..... Twp..... Rge.....	Plat No..... Twp..... Rge.....	Plat No..... Twp..... Rge.....
Plat No..... Twp..... Rge.....	Plat No..... Twp..... Rge.....	Plat No..... Twp..... Rge.....

Information From:

.....

Daly Acres Tract



Daily News, Lewistown 1500 2-53

Daly Acres Tract

Names of landowners with no irrigation at time of survey.

C. M. & Lois Buxton - lot pt 1, Blk 1

Theodore & Mignon Conrad - lots 12 - pt 13 - pt 14, Blk 2 (See form for Mignon Conrad)

Margarete & Sam Downing - lot pt 4, Blk 3

Osgood & Ethel Ellingwood - lot pt 5, Blk 2

Warren Major - lot pt 5, Blk 3

Joseph Meuchel - lot pt 5, Blk 2

Susan Nelson - lot pt 5, Blk 3

C. W. & Alice Rosecrans - lot 3, Blk 1 (See form for C. W. Rosecrans et al)

Chas. M. Steel - lots pt 2 (Night Club)

F-1-A

County Ravalli

STATE OF MONTANA
STATE ENGINEERS OFFICE
Water Resources Survey

T. 6N R. 20W Plat No. 16

Farm Checked: Date 4-25-57

Photo No. 2P-29

By D. Poulist, H. Carpenter & P. Peters

Daly Acres Tract - Lot pt 6, Blk 1

Legal Land Owner Joe & Hazel Ayers Address

Operator Same Address

Water is deliverd by:— 1. Private System; 2. Ditch Company; 3. State Project; 4. Federal Project; 5. Irrigation District

If under Ditch Company, Irrigation District, or Government Project, state the number of shares or inches, acre feet, as the case may be in said system

App. No. Decree No.	NAME OF APPROPRIATOR TO WHOM DECREED	NAME OF STREAM	Date App. Date Priority	Miner's Inches	In Use	NAME OF DITCH (Water Delivered By)	No.	R/F	P/G/S	Present Irr. Acres	Irrigable Acres
*See Assn.											
Rights		Bitterroot River				Republican Ditch	3	R		.75	0

NOTE: R—Denotes Regular Irrigation. F—Flood Irrigation. P—Water diverted by means of pumping. G—Water diverted by gravity. S—Stored Water

Condition of System Good Topography River Bench River Basin

Adequate Supply: Yes x No Explain

Remarks * Joe Ayers is signed up for 3/4 acres under the Ravalli Water Users Association.

Also in: Plat No. Twp. Rge. | Plat No. Twp. Rge. | Plat No. Twp. Rge.
Plat No. Twp. Rge. | Plat No. Twp. Rge. | Plat No. Twp. Rge.

Information From:
Field Survey

F-1-A

County Ravalli

STATE OF MONTANA
STATE ENGINEERS OFFICE
Water Resources Survey

T 6N R 20W Plat No. 16

Farm Checked: Date 4-25-57

Photo No. 2P-29

By D. Pouliot, P. Peters, & H. Carpenter
Daly Acres Tract - lots pt 4-5, Blk 2

Legal Land Owner Chas. S. Bonesteel Address

Operator Same Address

Water is deliverd by:— 1. Private System; 2. Ditch Company; 3. State Project; 4. Federal Project; 5. Irrigation District

If under Ditch Company, Irrigation District, or Government Project, state the number of shares or inches, acre feet, as the case may be in said system

App. No. Decree No.	NAME OF APPROPRIATOR TO WHOM DECREED	NAME OF STREAM	Date App. Date Priority	Miner's Inches	In Use	NAME OF DITCH (Water Delivered By)	No.	R/F	P/G/S	Present Irr. Acres	Irrigable Acres
*See Assn. Rights		Bitterroot River				Republican Ditch	3	R		7.25	0

NOTE: R—Denotes Regular Irrigation. F—Flood Irrigation. P—Water diverted by means of pumping. G—Water diverted by gravity. S—Stored Water.

Condition of System Good Topography River Bench River Basin

Adequate Supply: Yes X No Explain

Remarks *Chas. Bonesteel is signed up for 7.25 acres under the Ravalli Water Users Association.

Also in: Plat No. Twp. Rge.	Plat No. Twp. Rge.	Plat No. Twp. Rge.
Plat No. Twp. Rge.	Plat No. Twp. Rge.	Plat No. Twp. Rge.

Information From:

Field Survey

F-1-A

County Ravalli

STATE OF MONTANA
STATE ENGINEERS OFFICE
Water Resources Survey

T. 6N R. 20W Plat No. 16

Farm Checked: Date 4-25-57

Photo No. 2P-29

By P. Peters, D. Pouliot, & H. Carpenter

Daly Acres Tract - lots pt 13 - pt 14, Blk 1

Legal Land Owner R. C. & Leona Boyd Address

Operator Same Address

Water is deliverd by:— 1. Private System; 2. Ditch Company; 3. State Project; X 4. Federal Project; 5. Irrigation District

If under Ditch Company, Irrigation District, or Government Project, state the number of shares or inches, acre feet, as the case may be in said system

App. No. Decree No.	NAME OF APPROPRIATOR TO WHOM DECREED	NAME OF STREAM	Date App. Date Priority	Miner's Inches	In Use	NAME OF DITCH (Water Delivered By)	No.	R/F	P/G/S	Present Irr. Acres	Irrigable Acres
*See Assn.											
Rights		Bitterroot River				Republican	3	R		6.25	0

NOTE: R—Denotes Regular Irrigation. F—Flood Irrigation. P—Water diverted by means of pumping. G—Water diverted by gravity. S—Stored Water.

Condition of Sysiem Good Topography River Bench River Basin

Adequate Supply: Yes X No Explain

Remarks * R. C. Boyd is signed up for 6.25 acres under the Ravalli Water Users Association.

Also in: Plat No. Twp. Rge.	Plat No. Twp. Rge.	Plat No. Twp. Rge.
Plat No. Twp. Rge.	Plat No. Twp. Rge.	Plat No. Twp. Rge.

Information From:

Field Survey

F-1-A

County Ravalli

STATE OF MONTANA
STATE ENGINEERS OFFICE
Water Resources Survey

T. 6N R. 20W Plat No. 16

Farm Checked: Date 4-25-57

Photo No. 2P-29

By D. Pouliot, P. Peters, & H. Carpenter

Daly Acres Tract - lots 1 - pt 2 - pt 7, Blk 2

Legal Land Owner C. N. & Marie Bucher Address

Operator Same Address

Water is deliverd by:— 1. Private System; 2. Ditch Company; 3. State Project; X 4. Federal Project; 5. Irrigation District

If under Ditch Company, Irrigation District, or Government Project, state the number of shares or inches, acre feet, as the case may be in said system

App. No. Decree No.	NAME OF APPROPRIATOR TO WHOM DECREED	NAME OF STREAM	Date App. Date Priority	Miner's Inches	In Use	NAME OF DITCH (Water Delivered By)	No.	R/F	P/G/S	Present Irr. Acres	Irrigable Acres
*See Assn. Rights		Bitterroot River				Republican Ditch	3	R		7	0

NOTE: R—Denotes Regular Irrigation. F—Flood Irrigation. P—Water diverted by means of pumping. G—Water diverted by gravity. S—Stored Water.

Condition of System Good Topography River bench River Basin

Adequate Supply: Yes X No Explain

Remarks * C. N. Bucher is signed up for 7 acres in the Ravalli Water Users Association.

Also in: Plat No. Twp. Rge.	Plat No. Twp. Rge.	Plat No. Twp. Rge.
Plat No. Twp. Rge.	Plat No. Twp. Rge.	Plat No. Twp. Rge.

Information From:

Field Survey

F-1-A

County Ravalli

STATE OF MONTANA
STATE ENGINEERS OFFICE
Water Resources Survey

T. 6N R. 20W Plat No. 16

Farm Checked: Date 4-25-57

Photo No. 2P-29

By D. Pouliot, P. Peters, & H. Carpenter
Daly Acres Tract - lot pt 5, Blk 3

Legal Land Owner Clarence & Jennie Bullock Address

Operator Same Address

Water is deliverd by:— 1. Private System; 2. Ditch Company; 3. State Project; X 4. Federal Project; 5. Irrigation District

If under Ditch Company, Irrigation District, or Government Project, state the number of shares or inches, acre feet, as the case may be in said system

App. No. Decree No.	NAME OF APPROPRIATOR TO WHOM DECREED	NAME OF STREAM	Date App. Date Priority	Miner's Inches	In Use	NAME OF DITCH (Water Delivered By)	No.	R/F	P/G/S	Present Irr. Acres	Irrigable Acres
*See Assn.											
Rights		Bitterroot River				Republican Ditch	3	R		.50	0

NOTE: R—Denotes Regular Irrigation. F—Flood Irrigation. P—Water diverted by means of pumping. G—Water diverted by gravity. S—Stored Water.

Condition of System Good Topography River Bench River Basin

Adequate Supply: Yes X No Explain

Remarks * Clarence Bullock is signed up for .5 acres under the Ravalli Water Users Association.

Also in: Plat No. Twp. Rge.	Plat No. Twp. Rge.	Plat No. Twp. Rge.
Plat No. Twp. Rge.	Plat No. Twp. Rge.	Plat No. Twp. Rge.

Information From:

Field Survey

F-1-A

County Ravalli

STATE OF MONTANA
STATE ENGINEERS OFFICE
Water Resources Survey

T. 6N R. 20W Plat No. 16

Farm Checked: Date 4-26-57

Photo No. 2P-29

By P. Peters, D. Pouliot & H. Carpenter

Daly Acres Tract - lot pt 8, Blk 3

Legal Land Owner Fred & Lena Clark Address

Operator Same Address

Water is deliverd by:— 1. Private System; 2. Ditch Company; 3. State Project; * 4. Federal Project; 5. Irrigation District

If under Ditch Company, Irrigation District, or Government Project, state the number of shares or inches, acre feet, as the case may be in said system

App. No. Decree No.	NAME OF APPROPRIATOR TO WHOM DECREED	NAME OF STREAM	Date App. Date Priority	Miner's Inches	In Use	NAME OF DITCH (Water Delivered By)	No.	R/F	P/G/S	Present Irr. Acres	Irrigable Acres
*See Assn.											
Rights		Bitterroot River				Republican Ditch	3	R		.50	0

NOTE: R—Denotes Regular Irrigation. F—Flood Irrigation. P—Water diverted by means of pumping. G—Water diverted by gravity. S—Stored Water.

Condition of System Good Topography River Bench River Basin

Adequate Supply: Yes X No Explain

Remarks * Fred Clark is signed up for the minimum acres under the Ravalli Water Users Association.

Also in: Plat No. 3 Twp. 10N Rge. 19W	Plat No. Twp. Rge.	Plat No. Twp. Rge.
Plat No. Twp. Rge.	Plat No. Twp. Rge.	Plat No. Twp. Rge.

Information From:

Field Survey

F-1-A

County Ravalli

STATE OF MONTANA
STATE ENGINEERS OFFICE
Water Resources Survey

T 6N R 20W Plat No. 16

Farm Checked: Date 4-25-57

Photo No. 2P-29

By P. Peters, D. Pouliot & H. Carpenter
Daly Acres Tract - lot pt 6, Blk 2

Legal Land Owner Steve & Helen Collins Address

Operator Same Address

Water is deliverd by:— 1. Private System; 2. Ditch Company; 3. State Project; 4. Federal Project; 5. Irrigation District

If under Ditch Company, Irrigation District, or Government Project, state the number of shares or inches, acre feet, as the case may be in said system

App. No. Decree No.	NAME OF APPROPRIATOR TO WHOM DECREED	NAME OF STREAM	Date App. Date Priority	Miner's Inches	In Use	NAME OF DITCH (Water Delivered By)	No.	R/F	P/G/S	Present Irr. Acres	Irrigable Acres
*See Assn. Rights		Bitterroot River				Republican Ditch	3			.75	

NOTE: R—Denotes Regular Irrigation. F—Flood Irrigation. P—Water diverted by means of pumping. G—Water diverted by gravity. S—Stored Water.

Condition of System Good Topography River Bench River Basin

Adequate Supply: Yes x No Explain

Remarks * Helen Collins is signed up for .75 acres under the Ravalli Water Users Association.

Also in: Plat No.	Twp.	Rge.	Plat No.	Twp.	Rge.	Plat No.	Twp.	Rge.
Plat No.	Twp.	Rge.	Plat No.	Twp.	Rge.	Plat No.	Twp.	Rge.

Information From:
Field Survey

F-1-A

County Ravalli

STATE OF MONTANA
STATE ENGINEERS OFFICE
Water Resources Survey

T. 6N R. 20W Plat No. 16

Farm Checked: Date 4-25-57

Photo No. 2P-29

By P. Peters, D. Pouliot & H. Carpenter
Daly Acres Tract - lots 8-11, Blk 2

Legal Land Owner Mignon Edith Conrad Address

Operator Same Address

Water is deliverd by:— 1. Private System; 2. Ditch Company; 3. State Project; 4. Federal Project; 5. Irrigation District

If under Ditch Company, Irrigation District, or Government Project, state the number of shares or inches, acre feet, as the case may be in said system

App. No. Decree No.	NAME OF APPROPRIATOR TO WHOM DECREED	NAME OF STREAM	Date App. Date Priority	Miner's Inches	In Use	NAME OF DITCH (Water Delivered By)	No.	R/F	P/G/S	Present Irr. Acres	Irrigable Acres
*See Assn. Rights		Bitterroot River				Republican Ditch	3	R		30.33	

NOTE: R—Denotes Regular Irrigation. F—Flood Irrigation. P—Water diverted by means of pumping. G—Water diverted by gravity. S—Stored Water.

Condition of System Good Topography River Bench River Basin

Adequate Supply: Yes X No Explain

Remarks * Ted Conrad is signed up for 30.33 acres under the Ravalli Water Users Association.
(Theodore Conrad is Mignon Conrad's husband and the water is in his name.)

Also in:								
Plat No.	Twp.	Rge.	Plat No.	Twp.	Rge.	Plat No.	Twp.	Rge.
Plat No.	Twp.	Rge.	Plat No.	Twp.	Rge.	Plat No.	Twp.	Rge.

Information From:

Geo. Smith

F-1-A

County Ravalli

Farm Checked: Date 5-14-57

By H. Carpenter & D. Pouliot

Legal Land Owner Daly Acres Tract - lot 11, Blk 3 Benjamin Davis

Operator

STATE OF MONTANA
STATE ENGINEERS OFFICE
Water Resources Survey

T. 6N R. 20W Plat No. 16

Photo No. 2P-29

Address

Address

Water is deliverd by:— 1. Private System; 2. Ditch Company; 3. State Project; 4 4. Federal Project; 5. Irrigation District

If under Ditch Company, Irrigation District, or Government Project, state the number of shares or inches, acre feet, as the case may be in said system

App. No. Decree No.	NAME OF APPROPRIATOR TO WHOM DECREED	NAME OF STREAM	Date App. Date Priority	Minor's Inches	In Use	NAME OF DITCH (Water Delivered By)	No.	R/F	P/G/S	Present Irr. Acres	Irrigable Acres
*See Assn.		Bitterroot River				Republican	3			4.38	0

NOTE: R—Denotes Regular Irrigation. F—Flood Irrigation. P—Water diverted by means of pumping. G—Water diverted by gravity. S—Stored Water.

Condition of System Good Topography Valley River Basin

Adequate Supply: Yes x No Explain

Remarks * S. E. Davis Estate is signed up for 4.38 acres under the Ravalli Water Users Association.

Also in:								
Plat No.	Twp.	Rge.	Plat No.	Twp.	Rge.	Plat No.	Twp.	Rge.
Plat No.	Twp.	Rge.	Plat No.	Twp.	Rge.	Plat No.	Twp.	Rge.

Information From:
Geo. Smith

F-1-A

County Ravalli

STATE OF MONTANA
STATE ENGINEERS OFFICE
Water Resources Survey

T. 6N R. 20W Plat No. 16

Farm Checked: Date 4-27-57

Photo No. 2P-29

By D. Pouliot, P. Peters & H. Carpenter
Daly Acres Tract - Lot pt 4, Blk 1

Legal Land Owner Robert & Christine Davis Address

Operator Same Address

Water is deliverd by:— 1. Private System; 2. Ditch Company; 3. State Project; X 4. Federal Project; 5. Irrigation District

If under Ditch Company, Irrigation District, or Government Project, state the number of shares or inches, acre feet, as the case may be in said system

App. No. Decree No.	NAME OF APPROPRIATOR TO WHOM DECREED	NAME OF STREAM	Date App. Date Priority	Miner's Inches	In Use	NAME OF DITCH (Water Delivered By)	No.	R/F	P/G/S	Present Irr. Acres	Irrigable Acres
*See Assn. Rights		Bitterroot River				Republican Ditch	3	R		1	0

NOTE: R—Denotes Regular Irrigation. F—Flood Irrigation. P—Water diverted by means of pumping. G—Water diverted by gravity. S—Stored Water.

Condition of System Good Topography River Bench River Basin

Adequate Supply: Yes x No Explain

Remarks *Robert C. Davis is signed up for 1 acre under the Ravalli Water Users Association.

Also in: Plat No.	Twp.	Rge.	Plat No.	Twp.	Rge.	Plat No.	Twp.	Rge.
Plat No.	Twp.	Rge.	Plat No.	Twp.	Rge.	Plat No.	Twp.	Rge.

Information From:
Field Survey

F-1-A

County Ravalli

STATE OF MONTANA
STATE ENGINEERS OFFICE
Water Resources Survey

T. 6N R. 20W Plat No. 16

Farm Checked: Date 4-25-57

Photo No. 2P-29

By D. Pouliot, P. Peters, & H. Carpenter
Daly Acres Tract - lot pt 5, Blk 3

Legal Land Owner George Deitz Address

Operator Same Address

Water is deliverd by:— 1. Private System; 2. Ditch Company; 3. State Project;X 4. Federal Project; 5. Irrigation District

If under Ditch Company, Irrigation District, or Government Project, state the number of shares or inches, acre feet, as the case may be in said system

App. No. Decree No.	NAME OF APPROPRIATOR TO WHOM DECREED	NAME OF STREAM	Date App. Date Priority	Miner's Inches	In Use	NAME OF DITCH (Water Delivered By)	No.	R/F	P/G/S	Present Irr. Acres	Irrigable Acres
*See Assn.											
Rights		Bitterroot River				Republican	3	R		.21	0

NOTE: R—Denotes Regular Irrigation. F—Flood Irrigation. P—Water diverted by means of pumping. G—Water diverted by gravity. S—Stored Water.

Condition of System Good Topography River Bench River Basin

Adequate Supply: Yes x No Explain

Remarks * George Deitz is signed up for .21 acres under the Ravalli Water Users Association.

Also in: Plat No. Twp. Rge.	Plat No. Twp. Rge.	Plat No. Twp. Rge.
Plat No. Twp. Rge.	Plat No. Twp. Rge.	Plat No. Twp. Rge.

Information From:
Field Survey

F-1-A

County Ravalli

STATE OF MONTANA
STATE ENGINEERS OFFICE
Water Resources Survey

T 6N R 20W Plat No. 16

Farm Checked: Date 5-7-57

Photo No. 2P-29

By H. Carpenter, & D. Pouliot

Daly Acres Tract - lot pt 13, Blk 2

Legal Land Owner John Dell Address

Operator Address

Water is deliverd by:— 1. Private System; 2. Ditch Company; 3. State Project; X 4. Federal Project, 5. Irrigation District

If under Ditch Company, Irrigation District, or Government Project, state the number of shares or inches, acre feet, as the case may be in said system

App. No. Decree No.	NAME OF APPROPRIATOR TO WHOM DECREED	NAME OF STREAM	Date App. Date Priority	Miner's Inches	In Use	NAME OF DITCH (Water Delivered By)	No.	R/F	P/G/S	Present Irr. Acres	Irrigable Acres
*See Assn.											
Rights		Bitterroot River				Republican	3			.38	0

NOTE: R—Denotes Regular Irrigation. F—Flood Irrigation. P—Water diverted by means of pumping. G—Water diverted by gravity. S—Stored Water.

Condition of System Good Topography Valley River Basin

Adequate Supply: Yes X No Explain

Remarks *John Dell is signed up for .38 acres under the Ravalli Water Users Association.

Also in: Plat No. 13 Twp. 7N Rge. 20W	Plat No. Twp. Rge.	Plat No. Twp. Rge.
Plat No. Twp. Rge.	Plat No. Twp. Rge.	Plat No. Twp. Rge.

Information From:
Geo. Smith

F-1-A

County Ravalli

STATE OF MONTANA
STATE ENGINEERS OFFICE
Water Resources Survey

T. 6N R. 20W Plat No. 16

Farm Checked: Date 4-25-57

Photo No. 2P-29

By D. Pouliot, P. Peters, H. Carpenter

Legal Land Owner Daly Acres Tract - lots pt 3, Blk 2 Dan Dimoff Address

Operator Same Address

Water is deliverd by:— 1. Private System; 2. Ditch Company; 3. State Project;X 4. Federal Project; 5. Irrigation District

If under Ditch Company, Irrigation District, or Government Project, state the number of shares or inches, acre feet, as the case may be in said system

App. No. Decree No.	NAME OF APPROPRIATOR TO WHOM DECREED	NAME OF STREAM	Date App. Date Priority	Miner's Inches	In Use	NAME OF DITCH (Water Delivered By)	No.	R/F	P/G/S	Present Irr. Acres	Irrigable Acres
See Assn.											
Rights		Bitterroot River				Republican Ditch	3	R		2	0

NOTE: R—Denotes Regular Irrigation. F—Flood Irrigation. P—Water diverted by means of pumping. G—Water diverted by gravity. S—Stored Water.

Condition of System Good Topography River Bench River Basin

Adequate Supply: Yes X No Explain

Remarks * Dan Dimoff is signed up for 2 acres under the Ravalli Water Users Association.

Also in: Plat No. Twp. Rge.	Plat No. Twp. Rge.	Plat No. Twp. Rge.
Plat No. Twp. Rge.	Plat No. Twp. Rge.	Plat No. Twp. Rge.

Information From:

Field Survey

F-1-A

County Ravalli

STATE OF MONTANA
STATE ENGINEERS OFFICE
Water Resources Survey

T 6N R 20W Plat No. 16

Farm Checked: Date 4-27-57

Photo No. 2P-29

By P. Peters, H. Carpenter, & D. Pouliot

Daly Acres Tract - lot pt 6, Blk 3

Legal Land Owner Joe & Anna Doll Address

Operator Same Address

Water is deliverd by:— 1. Private System; 2. Ditch Company; 3. State Project; 4. Federal Project; 5. Irrigation District

If under Ditch Company, Irrigation District, or Government Project, state the number of shares or inches, acre feet, as the case may be in said system

App. No. Decree No.	NAME OF APPROPRIATOR TO WHOM DECREED	NAME OF STREAM	Date App. Date Priority	Miner's Inches	In Use	NAME OF DITCH (Water Delivered By)	No.	R/F	P/G/S	Present Irr. Acres	Irrigable Acres
*See Assn. Rights		Bitterroot River				Republican Ditch	3	R		3.11	C

NOTE: R—Denotes Regular Irrigation. F—Flood Irrigation. P—Water diverted by means of pumping. G—Water diverted by gravity. S—Stored Water.

Condition of System Good Topography River Bench River Basin

Adequate Supply: Yes x No Explain

Remarks * Joe Doll is signed up for 3.11 acres under the Ravalli Water Users Association.

Also in: Plat No. Twp. Rge.	Plat No. Twp. Rge.	Plat No. Twp. Rge.
Plat No. Twp. Rge.	Plat No. Twp. Rge.	Plat No. Twp. Rge.

Information From:

Field Survey

F-1-A

County Ravalli

STATE OF MONTANA
STATE ENGINEERS OFFICE
Water Resources Survey

T 6N R 20W Plat No. 16

Farm Checked: Date 5-14-57

Photo No. 2P-29

By H. Carpenter & D. Pouliot

Daly Acres Tract - Lot pt 8, Blk 3

Legal Land Owner Elsie Engbretsen Address

Operator Address

Water is deliverd by:— 1. Private System; 2. Ditch Company; 3. State Project; X 4. Federal Project; 5. Irrigation District

If under Ditch Company, Irrigation District, or Government Project, state the number of shares or inches, acre feet, as the case may be in said system

App. No. Decree No.	NAME OF APPROPRIATOR TO WHOM DECREED	NAME OF STREAM	Date App. Date Priority	Miner's Inches	In Use	NAME OF DITCH (Water Delivered By)	No.	R/F	P/G/S	Present Ir. Acres	Irrigable Acres
		Bitterroot River				Republican	3	R			

NOTE: R—Denotes Regular Irrigation. F—Flood Irrigation. P—Water diverted by means of pumping. G—Water diverted by gravity. S—Stored Water.

Condition of System Good Topography Valley River Basin

Adequate Supply: Yes X No Explain

Remarks

Also in: Plat No. Twp. Rge.	Plat No. Twp. Rge.	Plat No. Twp. Rge.
Plat No. Twp. Rge.	Plat No. Twp. Rge.	Plat No. Twp. Rge.

Information From:

Geo. Smith

F-1-A

County Ravalli

STATE OF MONTANA
STATE ENGINEERS OFFICE
Water Resources Survey

T. 6N R. 20W Plat No. 16

Farm Checked: Date 5-7-57

Photo No. 2P-29

By H. Carpenter & D. Poulin

Daly Acres Tract - Lots pt 4-pt 5-pt 6 Blk 1

Legal Land Owner John & Thomas Ford Address

Operator Address

Water is deliverd by:— 1. Private System; 2. Ditch Company; 3. State Project; 4. Federal Project; 5. Irrigation District

If under Ditch Company, Irrigation District, or Government Project, state the number of shares or inches, acre feet, as the case may be in said system

App. No. Decree No.	NAME OF APPROPRIATOR TO WHOM DECREED	NAME OF STREAM	Date App. Date Priority	Miner's Inches	In Use	NAME OF DITCH (Water Delivered By)	No.	R/F	P/G/S	Present Irr. Acres	Irrigable Acres
*See Assn. Rights		Bitterroot River				Republican Ditch				5	0

NOTE: R—Denotes Regular Irrigation. F—Flood Irrigation. P—Water diverted by means of pumping. G—Water diverted by gravity. S—Stored Water.

Condition of System Good Topography Valley River Basin

Adequate Supply: Yes X No. Explain

Remarks *John Ford is signed up for 5 acres under the Ravalli Water Users Association.

Also in: Plat No. Twp. Rge.	Plat No. Twp. Rge.	Plat No. Twp. Rge.
Plat No. Twp. Rge.	Plat No. Twp. Rge.	Plat No. Twp. Rge.

Information From:

Dave Breen

F-1-A

County Ravalli

STATE OF MONTANA
STATE ENGINEERS OFFICE
Water Resources Survey

T 6N R 20W Plat No. 16

Farm Checked: Date 4-25-57

Photo No. 2P-29

By P. Peters, H. Carpenter, & Dave Pouliot

Daly Acres Tract - lot pt 6, Blk 2

Legal Land Owner Lincoln & Ruth France Address

Operator Same Address

Water is deliverd by:— 1. Private System; 2. Ditch Company; 3. State Project; X 4. Federal Project; 5. Irrigation District

If under Ditch Company, Irrigation District, or Government Project, state the number of shares or inches, acre feet, as the case may be in said system

App. No. Decree No.	NAME OF APPROPRIATOR TO WHOM DECREED	NAME OF STREAM	Date App. Date Priority	Miner's Inches	In Use	NAME OF DITCH (Water Delivered By)	No.	R/F	P/G/S	Present Irr. Acres	Irrigable Acres
*See Assn. Rights		Bitterroot River				Republican Ditch	3	R		2	0

NOTE: R—Denotes Regular Irrigation. F—Flood Irrigation. P—Water diverted by means of pumping. G—Water diverted by gravity. S—Stored Water.

Condition of System Good Topography River Bench River Basin

Adequate Supply: Yes X No Explain

Remarks * Lincoln & Ruth France are signed up for 2 acres under the Ravalli Water Users Association.

Also in: Plat No. Twp. Rge.	Plat No. Twp. Rge.	Plat No. Twp. Rge.
Plat No. Twp. Rge.	Plat No. Twp. Rge.	Plat No. Twp. Rge.

Information From:

Field Survey

F-1-A

County Ravalli

STATE OF MONTANA
STATE ENGINEERS OFFICE
Water Resources Survey

T 6N R 20W Plat No. 16

Farm Checked: Date 4-26-57

Photo No. 2P-29

By D. Pouliot, P. Peters, & H. Carpenter
Daly Acres Tract - Part lot 4, Blk 3

Legal Land Owner J. F. & Effie Gaffney Address

Operator Same Address

Water is deliverd by:— 1. Private System; 2. Ditch Company; 3. State Project; X 4. Federal Project; 5. Irrigation District

If under Ditch Company, Irrigation District, or Government Project, state the number of shares or inches, acre feet, as the case may be in said system

App. No. Decree No.	NAME OF APPROPRIATOR TO WHOM DECREED	NAME OF STREAM	Date App. Date Priority	Miner's Inches	In Use	NAME OF DITCH (Water Delivered By)	No.	R/F	P/G/S	Present Irr. Acres	Irrigable Acres
*See Assn.											
Rights		Bitterroot River				Republican	3	R		50	0

NOTE: R—Denotes Regular Irrigation. F—Flood Irrigation. P—Water diverted by means of pumping. G—Water diverted by gravity. S—Stored Water.

Condition of System Good Topography River Bench River Basin

Adequate Supply: Yes x No Explain

Remarks *Joe F. Gaffney is signed up for 5 acres under the Ravalli Water Users Association.

Also in: Plat No. Twp. Rge.	Plat No. Twp. Rge.	Plat No. Twp. Rge.
Plat No. Twp. Rge.	Plat No. Twp. Rge.	Plat No. Twp. Rge.

Information From:

Field Survey

F-1-A

County Ravalli

STATE OF MONTANA
STATE ENGINEERS OFFICE
Water Resources Survey

T. 6N R. 20W Plat No. 16

Farm Checked: Date 4-25-57

Photo No. 2P-29

By D. Pouliot, H. Carpenter & P. Peters

Daly Acres Tract - lot pt 6, Blk 2

Legal Land Owner Lulu B. Gerhart Address

Operator Same Address

Water is deliverd by:— 1. Private System; 2. Ditch Company; 3. State Project; 4. Federal Project; 5. Irrigation District

If under Ditch Company, Irrigation District, or Government Project, state the number of shares or inches, acre feet, as the case may be in said system

App. No. Decree No.	NAME OF APPROPRIATOR TO WHOM DECREED	NAME OF STREAM	Date App. Date Priority	Miner's Inches	In Use	NAME OF DITCH (Water Delivered By)	No.	R/F	P/G/S	Present Irr. Acres	Irrigable Acres
*See Assn.											
Rights		Bitterroot River				Republican Ditch	3	R		1.25	0

NOTE: R—Denotes Regular Irrigation. F—Flood Irrigation. P—Water diverted by means of pumping. G—Water diverted by gravity. S—Stored Water.

Condition of System Good Topography River Bench River Basin

Adequate Supply: Yes X No Explain

Remarks * Mrs. Lulu Gerhart is signed up for 1.25 acres under the Ravalli Water Users Association.

Also in: Plat No. Twp. Rge.	Plat No. Twp. Rge.	Plat No. Twp. Rge.
Plat No. Twp. Rge.	Plat No. Twp. Rge.	Plat No. Twp. Rge.

Information From:

Field Survey

F-1-A
County Ravalli

STATE OF MONTANA
STATE ENGINEERS OFFICE
Water Resources Survey

T 6N R 20W Plat No. 16

Farm Checked: Date 4-26-57

Photo No. 2P-29

By D. Pouliot, P. Peters, H. Carpenter

Daly Acres Tract - lot pt 9, Blk 3

Legal Land Owner Jay & Ella Gibbs Address

Operator Wm. Stratman Address Hamilton, Montana

Water is deliverd by:— 1. Private System; 2. Ditch Company; 3. State Project; x 4. Federal Project; 5. Irrigation District

If under Ditch Company, Irrigation District, or Government Project, state the number of shares or inches, acre feet, as the case may be in said system

App. No. Decree No.	NAME OF APPROPRIATOR TO WHOM DECREED	NAME OF STREAM	Date App. Date Priority	Miner's Inches	In Use	NAME OF DITCH (Water Delivered By)	No.	R/F	P/G/S	Present Irr. Acres	Irrigable Acres
*See Assn. Rights		Bitterroot River				Republican Ditch	3	R		1.25	0

NOTE: R—Denotes Regular Irrigation. F—Flood Irrigation. P—Water diverted by means of pumping. G—Water diverted by gravity. S—Stored Water.

Condition of System Good Topography River Bench River Basin

Adequate Supply: Yes. X No. Explain

Remarks * Jay Gibbs is signed up for 1.25 acres under the Ravalli Water Users Association.
Also in Worth Addition #3

Also in: Plat No. Twp. Rge.	Plat No. Twp. Rge.	Plat No. Twp. Rge.
Plat No. Twp. Rge.	Plat No. Twp. Rge.	Plat No. Twp. Rge.

Information From:
Field Survey

F-1-A

County Ravalli

STATE OF MONTANA
STATE ENGINEERS OFFICE
Water Resources Survey

T 6N R 20W Plat No. 16

Farm Checked: Date 4-26-57

Photo No. 2F-29

By P. Peters, H. Carpenter & D. Pouliot
Daly Acres Tract - lot pt 9, Blk 3

Legal Land Owner Leonard & Gydia Grotte Address

Operator Same Address

Water is deliverd by:— 1. Private System; 2. Ditch Company; 3 State Project; 4. Federal Project; 5. Irrigation District

If under Ditch Company, Irrigation District, or Government Project, state the number of shares or inches, acre feet, as the case may be in said system

App. No. Decree No.	NAME OF APPROPRIATOR TO WHOM DECREED	NAME OF STREAM	Date App. Date Priority	Miner's Inches	In Use	NAME OF DITCH (Water Delivered By)	No.	R/F	P/G/S	Present Irr. Acres	Irrigable Acres
*See Assn. Rights		Bitterroot River				Republican Ditch	3	R		2.50	0

NOTE: R—Denotes Regular Irrigation. F—Flood Irrigation. P—Water diverted by means of pumping. G—Water diverted by gravity. S—Stored Water.

Condition of System Good Topography River Bench River Basin

Adequate Supply: Yes X No Explain

Remarks * L. Grotte is signed up for 2.50 acres under the Ravalli Water Users Association.

Also in: Plat No.	Twp.	Rge.	Plat No.	Twp.	Rge.	Plat No.	Twp.	Rge.
Plat No.	Twp.	Rge.	Plat No.	Twp.	Rge.	Plat No.	Twp.	Rge.

Information From:
Field Survey

F-1-A

County Ravalli

STATE OF MONTANA
STATE ENGINEERS OFFICE
Water Resources Survey

T.6N R.20W. Plat No. 16

Photo No. 2P-29

Farm Checked: Date 4-26-57

By P. Peters, H. Carpenter, & D. Pouliot

Daly Acres Tract - lot pt 5, Blk 3

Legal Land Owner Emil Guse Address

Operator Same Address

Water is deliverd by:— 1. Private System; 2. Ditch Company; 3. State Project;* 4. Federal Project; 5. Irrigation District

If under Ditch Company, Irrigation District, or Government Project, state the number of shares or inches, acre feet, as the case may be in said system

App. No. Decree No.	NAME OF APPROPRIATOR TO WHOM DECREED	NAME OF STREAM	Date App. Date Priority	Miner's Inches	In Use	NAME OF DITCH (Water Delivered By)	No.	R/F	P/G/S	Present Irr. Acres	Irrigable Acres
*See Assn. Rights		Bitterroot River				Republican Ditch	3	R		.34	0

NOTE: R—Denotes Regular Irrigation. F—Flood Irrigation. P—Water diverted by means of pumping. G—Water diverted by gravity. S—Stored Water.

Condition of System Good Topography River Bench River Basin

Adequate Supply: Yes X No Explain

Remarks *Emil Guse is signed up for .34 acres under the Ravalli Water Users Association.

Also in: Plat No. Twp. Rge.	Plat No. Twp. Rge.	Plat No. Twp. Rge.
Plat No. Twp. Rge.	Plat No. Twp. Rge.	Plat No. Twp. Rge.

Information From:

Field Survey

F-1-A

County Ravalli

STATE OF MONTANA
STATE ENGINEERS OFFICE
Water Resources Survey

T. 6N R. 20W Plat No. 16

Farm Checked: Date 4-26-57

Photo No. 2P-29

By D. Pouliot, P. Peters & H. Carpenter

Daly Acres Tract - Part lot 4, Blk 3

Legal Land Owner Robert & Catherine Haight Address

Operator Same Address

Water is deliverd by:— 1. Private System; 2. Ditch Company; 3. State Project; 4. Federal Project; 5. Irrigation District

If under Ditch Company, Irrigation District, or Government Project, state the number of shares or inches, acre feet, as the case may be in said system

App. No. Decree No.	NAME OF APPROPRIATOR TO WHOM DECREED	NAME OF STREAM	Date App. Date Priority	Miner's Inches	In Use	NAME OF DITCH (Water Delivered By)	No.	R/F	P/G/S	Present Irr. Acres	Irrigable Acres
*See Assn.											
Rights		Bitterroot River				Republican	3	R		.45	0

NOTE: R—Denotes Regular Irrigation. F—Flood Irrigation. P—Water diverted by means of pumping. G—Water diverted by gravity. S—Stored Water.

Condition of System Good Topography River Bench River Basin

Adequate Supply: Yes X No Explain

Remarks * Robert & Catherine Haight are signed up for .45 acres under the Ravalli Water Users Association.

Also in: Plat No. Twp. Rge.	Plat No. Twp. Rge.	Plat No. Twp. Rge.
Plat No. Twp. Rge.	Plat No. Twp. Rge.	Plat No. Twp. Rge.

Information From:

Field Survey

F-1-A

County Ravalli

T 6N R 20W Plat No. 16

STATE OF MONTANA
STATE ENGINEERS OFFICE
Water Resources Survey

Photo No. 2P-29

Farm Checked: Date 4-25-57

By D. Pouliot, P. Peters & H. Carpenter

Daly Acres Tract - Lot pt 14, Blk 2

Legal Land Owner (J) Earl & Edna Haley Address

Operator Same Address

Water is deliverd by:— 1. Private System; 2. Ditch Company; 3. State Project; x 4. Federal Project; 5. Irrigation District

If under Ditch Company, Irrigation District, or Government Project, state the number of shares or inches, acre foot, as the case may be in said system

App. No. Decree No.	NAME OF APPROPRIATOR TO WHOM DECREED	NAME OF STREAM	Date App. Date Priority	Miner's Inches	In Use	NAME OF DITCH (Water Delivered By)	No.	R/F	P/G/S	Present Irr. Acres	Irrigable Acres
*See Assn Rights		Bitterroot River				Republican Ditch	3	R		.73	0

NOTE: R—Denotes Regular Irrigation. F—Flood Irrigation. P—Water diverted by means of pumping. G—Water diverted by gravity. S—Stored Water.

Condition of System Good Topography River Bench River Basin

Adequate Supply: Yes x No Explain

Remarks * J. E. Haley is signed up for .73 acres under the Ravalli Water Users Association.

Also in: Plat No. Twp. Rge.	Plat No. Twp. Rge.	Plat No. Twp. Rge.
Plat No. Twp. Rge.	Plat No. Twp. Rge.	Plat No. Twp. Rge.

Information From:
Geo. Smith

F-1-A

County Ravalli

STATE OF MONTANA
STATE ENGINEERS OFFICE
Water Resources Survey

T 6N R 20W Plat No. 16

Farm Checked: Date 4-26-57

Photo No. 2P-68

By P. Peters, H. Carpenter, & D. Pouliot

Daly Acres Tract - lot pt 10, Blk 3

Legal Land Owner C. E. & Myrtle Harbison Address

Operator Address

Water is deliverd by:— 1. Private System; 2. Ditch Company; 3. State Project; X 4. Federal Project; 5. Irrigation District

If under Ditch Company, Irrigation District, or Government Project, state the number of shares or inches, acre feet, as the case may be in said system

App. No. Decree No.	NAME OF APPROPRIATOR TO WHOM DECREED	NAME OF STREAM	Date App. Date Priority	Miner's Inches	In Use	NAME OF DITCH (Water Delivered By)	No.	R/F	P/G/S	Present Irr. Acres	Irrigable Acres
*See Assn. Rights		Bitterroot River				Republican Ditch	3	R		3.68	0

NOTE: R—Denotes Regular Irrigation. F—Flood Irrigation. P—Water diverted by means of pumping. G—Water diverted by gravity. S—Stored Water.

Condition of System Good Topography River Bench River Basin

Adequate Supply: Yes X No Explain

Remarks * C. E. Harbison is signed up for 3.68 acres under the Ravalli Water Users Association.

Also in: Plat No. Twp. Rge.	Plat No. Twp. Rge.	Plat No. Twp. Rge.
Plat No. Twp. Rge.	Plat No. Twp. Rge.	Plat No. Twp. Rge.

Information From:

Field Survey

F-1-A

County Ravalli

STATE OF MONTANA
STATE ENGINEERS OFFICE
Water Resources Survey

T. 6N R. 20W Plat No. 16

Farm Checked: Date 5-14-57

Photo No. 2P-29

By H. Carpenter and D. Pouliot

Daly Acres Tract - lots pt 2, Blk 2; lot 7, Blk 2

Legal Land Owner Mrs. Ola C. Hart Address Hamilton, Montana

Operator Maurice Eldridge Address

Water is deliverd by:— 1. Private System; 2. Ditch Company; 3. State Project; 4. Federal Project; 5. Irrigation District

If under Ditch Company, Irrigation District, or Government Project, state the number of shares or inches, acre feet, as the case may be in said system

App. No. Decree No.	NAME OF APPROPRIATOR TO WHOM DECREED	NAME OF STREAM	Date App. Date Priority	Miner's Inches	In Use	NAME OF DITCH (Water Delivered By)	No.	R/F	P/G/S	Present Irr. Acres	Irrigable Acres
*See Assn.		Bitterroot River				Republican	3	R		10	0

NOTE: R—Denotes Regular Irrigation. F—Flood Irrigation. P—Water divorted by means of pumping. G—Water diverted by gravity. S—Stored Water.

Condition of System Good Topography Valley River Basin

Adequate Supply: Yes X No Explain

Remarks *Maurice Eldridge is signed up for 10 acres under the Ravalli Water Users Association.

Also in: Plat No. Twp. Rge.	Plat No. Twp. Rge.	Plat No. Twp. Rge.
Plat No. Twp. Rge.	Plat No. Twp. Rge.	Plat No. Twp. Rge.

Information From:

Geo. Smith

F-1-A

County Ravalli

STATE OF MONTANA
STATE ENGINEERS OFFICE
Water Resources Survey

T. 6N. R. 20W. Plat No. 16

Farm Checked: Date 5-7-57

Photo No. 2P-29

By H. Carpenter & D. Pouliot

Daly Acres Tract - Pt lot 8 Blk 3

Legal Land Owner Wm. & Ann Hettrick Address

Operator Rose Seerup Address Hamilton, Montana

Water is deliverd by:— 1. Private System; 2. Ditch Company; 3. State Project; 4. Federal Project; 5. Irrigation District

If under Ditch Company, Irrigation District, or Government Project, state the number of shares or inches, acre feet, as the case may be in said system

App. No. Decree No.	NAME OF APPROPRIATOR TO WHOM DECREED	NAME OF STREAM	Date App. Date Priority	Miner's Inches	In Use	NAME OF DITCH (Water Delivered By)	No.	R/F	P/G/S	Present Irr. Acres	Irrigable Acres
See Assn.		Bitterroot River				Republican	3			.5	0

NOTE: R—Denotes Regular Irrigation. F—Flood Irrigation. P—Water diverted by means of pumping. G—Water diverted by gravity. S—Stored Water.

Condition of System Good Topography Valley River Basin

Adequate Supply: Yes X No Explain

Remarks W. R. Hettrick is signed up for .5 acres under the Ravalli Water Users Association.

Also in: Plat No. Twp. Rge.	Plat No. Twp. Rge.	Plat No. Twp. Rge.
Plat No. Twp. Rge.	Plat No. Twp. Rge.	Plat No. Twp. Rge.

Information From:

Geo. Smith

F-1-A

County Ravalli

STATE OF MONTANA
STATE ENGINEERS OFFICE
Water Resources Survey

T. 6N R. 20W Plat No. 16

Farm Checked: Date 5-7-57

Photo No. 2P-29

By H. Carpenter & D. Pouliot

Daly Acres Tract - Lot part 9, Blk 3

Legal Land Owner Jane & Rupert Houf Address Hamilton, Montana

Operator Address

Water is deliverd by:— 1. Private System; 2. Ditch Company; 3. State Project; X 4. Federal Project; 5. Irrigation District

If under Ditch Company, Irrigation District, or Government Project, state the number of shares or inches, acre feet, as the case may be in said system

App. No. Decree No.	NAME OF APPROPRIATOR TO WHOM DECREED	NAME OF STREAM	Date App. Date Priority	Miner's Inches	In Use	NAME OF DITCH (Water Delivered By)	No.	R/F	P/G/S	Present Irr. Acres	Irrigable Acres
*See Assn.		Bitterroot River				Republican Ditch	3			1	0

NOTE: R—Denotes Regular Irrigation. F—Flood Irrigation. P—Water diverted by means of pumping. G—Water diverted by gravity. S—Stored Water.

Condition of System Good Topography Valley River Basin

Adequate Supply: Yes X No Explain

Remarks *Rupert Houf is signed up for 1 acres under the Ravalli Water Users Association.

Also in: Plat No. Twp. Rge.	Plat No. Twp. Rge.	Plat No. Twp. Rge.
Plat No. Twp. Rge.	Plat No. Twp. Rge.	Plat No. Twp. Rge.

Information From:

Geo. Smith

F-1-A

County Ravalli

STATE OF MONTANA
STATE ENGINEERS OFFICE
Water Resources Survey

T. 6N R. 20W Plat No. 16

Farm Checked: Date 4-26-57

Photo No. 2P-29

By D. Pouliot, P. Peters, & H. Carpenter
Daly Acres Tract - Part lot 4, Blk 3

Legal Land Owner Roland & Elizabeth Hull Address

Operator Same Address

Water is deliverd by:— 1. Private System; 2. Ditch Company; 3. State Project; X 4. Federal Project; 5. Irrigation District

If under Ditch Company, Irrigation District, or Government Project, state the number of shares or inches, acre feet, as the case may be in said system

App. No. Decree No.	NAME OF APPROPRIATOR TO WHOM DECREED	NAME OF STREAM	Date App. Date Priority	Miner's Inches	In Use	NAME OF DITCH (Water Delivered By)	No.	R/F	P/G/S	Present Irr. Acres	Irrigable Acres
*See Assn. Rights		Bitterroot River				Republican	3	R		.50	0

NOTE: R—Denotes Regular Irrigation. F—Flood Irrigation. P—Water diverted by means of pumping. G—Water diverted by gravity. S—Stored Water.

Condition of System Good Topography River Bench River Basin

Adequate Supply: Yes X No Explain

Remarks * R. H. Hull is signed up for .5 acres under the Ravalli Water Users Association.

Also in: Plat No. Twp. Rge.	Plat No. Twp. Rge.	Plat No. Twp. Rge.
Plat No. Twp. Rge.	Plat No. Twp. Rge.	Plat No. Twp. Rge.

Information From:

Field Survey

F-1-A

County Ravalli

STATE OF MONTANA
STATE ENGINEERS OFFICE
Water Resources Survey

T 6N R 20W Plat No 16

Farm Checked: Date

Photo No 2P-29

By D. Pouliot, P. Peters & H. Carpenter
Daly Acres Tract - lot 17, Blk 2

Legal Land Owner Inez Kurtz Address

Operator Chas. Stephenson - Buying Address

Water is deliverd by:— 1. Private System; 2. Ditch Company; 3. State Project; X 4. Federal Project; 5. Irrigation District

If under Ditch Company, Irrigation District, or Government Project, state the number of shares or inches, acre feet, as the case may be in said system

App. No. Decree No.	NAME OF APPROPRIATOR TO WHOM DECREED	NAME OF STREAM	Date App. Date Priority	Miner's Inches	In Use	NAME OF DITCH (Water Delivered By)	No.	R/F	P/G/S	Present Ir. Acres	Irrigable Acres
*See Assn.											
Rights		Bitterroot River				Republican Ditch	3	R		12	0

NOTE: R—Denotes Regular Irrigation. F—Flood Irrigation. P—Water diverted by means of pumping. G—Water diverted by gravity. S—Stored Water.

Condition of System Good Topography Valley River Basin

Adequate Supply: Yes X No Explain

Remarks *C. Stephenson is signed up for 12 acres under the Ravalli Water Users Association.

Also in: Plat No	Twp	Rge	Plat No	Twp	Rge	Plat No	Twp	Rge
Plat No	Twp	Rge	Plat No	Twp	Rge	Plat No	Twp	Rge

Information From:
John Kurtz

F-1-A

County Ravalli

STATE OF MONTANA

STATE ENGINEERS OFFICE

Water Resources Survey

T. 6N. R. 20W Plat No. 16

Farm Checked: Date 4-25-57

Photo No. 25-29

By H. Carpenter, D. Pouliot, & P. Peters

Legal Land Owner Daly Acres Tract - Lots pt 9-10-Pt 11- pt 12 pt 13, Blk 1; pt 15-16, Blk 2 Paul & Mabell Kurtz Address

Operator Same Address

Water is deliverd by:— 1. Private System; 2. Ditch Company; 3. State Project; 4. Federal Project; 5. Irrigation District

If under Ditch Company, Irrigation District, or Government Project, state the number of shares or inches, acre feet, as the case may be in said system

App. No. Decree No.	NAME OF APPROPRIATOR TO WHOM DECREED	NAME OF STREAM	Date App. Date Priority	Miner's Inches	In Use	NAME OF DITCH (Water Delivered By)	No.	R/F	P/G/S	Present Irr. Acres	Irrigable Acres
*See Assn.											
Rights		Bitterroot River				Republican (Rim) Ditch	3	R		33.3	0
		Bitterroot River				Republican Ditch	3	R			

NOTE: R—Denotes Regular Irrigation. F—Flood Inigation. P—Water diverted by means of pumping. G—Water diverted by gravity. S—Stored Water.

Condition of System Good Topography River Bench River Basin

Adequate Supply: Yes X No Explain

Remarks * Paul Kurtz is signed up for 33.3 acres under the Ravalli Water Users Association.

Also in: Plat No. Twp. Rge	Plat No. Twp. Rge	Plat No. Twp. Rge
Plat No. Twp. Rge	Plat No. Twp. Rge	Plat No. Twp. Rge

Information From:

Paul Kurtz

F-1-A

County Ravalli

STATE OF MONTANA
STATE ENGINEERS OFFICE
Water Resources Survey

T. 6N R. 20W Plat No. 16

Farm Checked: Date 4-25-57

Photo No. 2P-29

By P. Peters, D. Pouliot & H. Carpenter

Daly Acres Tract - Lots 7 - Pt 8 - Pt 11 - Pt 12 - Pt 13 - Pt 14-15, Blk 1

Legal Land Owner John & Virginia Leibel Address

Operator Same Address

Water is deliverd by:— 1. Private System; 2. Ditch Company; 3. State Project; 4. Federal Project; 5. Irrigation District

If under Ditch Company, Irrigation District, or Government Project, state the number of shares or inches, acre feet, as the case may be in said system

App. No. Decree No.	NAME OF APPROPRIATOR TO WHOM DECREED	NAME OF STREAM	Date App. Date Priority	Miner's Inches	In Use	NAME OF DITCH (Water Delivered By)	No.	R/I	P/G/S	Present Irr. Acres	Irrigable Acres
*See Assn.											
Rights		Bitterroot River				Republican Ditch (Rim)	3	R		12.5	0
		Bitterroot River				Hedge Ditch	3	R		3	0

NOTE: R—Denotes Regular Irrigation. F—Flood Irrigation. P—Water diverted by means of pumping. G—Water diverted by gravity. S—Stored Water.

Condition of System Good Topography River Bench River Basin

Adequate Supply: Yes X No Explain

Remarks * John Leibel is signed up for 12.5 miner's inches continuous flow (Free Water) & minimum under the Ravalli Water Users Association.

Also in: Plat No. Twp. Rge.	Plat No. Twp. Rge.	Plat No. Twp. Rge.
Plat No. Twp. Rge.	Plat No. Twp. Rge.	Plat No. Twp. Rge.

Information From: Field Survey

F-1-A

County Ravalli

STATE OF MONTANA
STATE ENGINEERS OFFICE
Water Resources Survey

T 6N R 20W Plat No 16

Farm Checked: Date

Photo No

By

Daly Acres Tract - lot pt 10, Blk 3

Legal Land Owner Bertha Marietta Address

Operator Address

Water is deliverd by:— 1. Private System; 2. Ditch Company; 3. State Project; X 4. Federal Project; 5. Irrigation District

If under Ditch Company, Irrigation District, or Government Project, state the number of shares or inches, acre feet, as the case may be in said system

App. No. Decree No.	NAME OF APPROPRIATOR TO WHOM DECREED	NAME OF STREAM	Date App. Date Priority	Miner's Inches	In Use	NAME OF DITCH (Water Delivered By)	No.	R/F	P/G/S	Present Irr. Acres	Irrigable Acres
*See Assn.		Bitterroot River				Republican	3			1.11	0

NOTE: R—Denotes Regular Irrigation. F—Flood Irrigation. P—Water diverted by means of pumping. G—Water diverted by gravity. S—Stored Water.

Condition of System Good Topography Valley River Basin

Adequate Supply: Yes X No Explain

Remarks * Hema & Bertha Marietta are signed up for 1.11 acres under the Ravalli Water Users Association.

Also in: Plat No. Twp. Rge.	Plat No. Twp. Rge.	Plat No. Twp. Rge.
Plat No. Twp. Rge.	Plat No. Twp. Rge.	Plat No. Twp. Rge.

Information From:
Geo. Smith

F-1-A

County Ravalli

STATE OF MONTANA
STATE ENGINEERS OFFICE
Water Resources Survey

T. 6N R. 20W Plat No. 16

Farm Checked: Date 4-25-57

Photo No. 2P-29

By P. Peters, D. Pouliot, & H. Carpenter
Daly Acres Tract - lot pt 9, Blk 1

Legal Land Owner Maurice & Martha McGinnis Address

Operator Same Address

Water is deliverd by:— 1. Private System; 2. Ditch Company; 3. State Project; 4. Federal Project; 5. Irrigation District

If under Ditch Company, Irrigation District, or Government Project, state the number of shares or inches, acre feet, as the case may be in said system

App. No. Decree No.	NAME OF APPROPRIATOR TO WHOM DECREED	NAME OF STREAM	Date App. Date Priority	Miner's Inches	In Use	NAME OF DITCH (Water Delivered By)	No.	R/F	P/G/S	Present Irr. Acres	Irrigable Acres
*See Assn. Rights		Bitterroot River				Hedge Ditch	3	R		.4	0

NOTE: R—Denotes Regular Irrigation. F—Flood Irrigation. P—Water diverted by means of pumping. G—Water diverted by gravity. S—Stored Water.

Condition of System Good Topography River Bench River Basin

Adequate Supply: Yes No Explain

Remarks * Rev. M. M. McGinnis is signed up for .4 acres under the Ravalli Water Users Association.

Also in: Plat No. Twp. Rge. | Plat No. Twp. Rge. | Plat No. Twp. Rge.
Plat No. Twp. Rge. | Plat No. Twp. Rge. | Plat No. Twp. Rge.

Information From:
Field Survey

F-1-A

County Ravalli

STATE OF MONTANA
STATE ENGINEERS OFFICE
Water Resources Survey

T 6N R 20W Plat No 16

Farm Checked: Date 4-25-57

Photo No 2P-29

By D. Pouliot, P. Peters, & H. Carpenter
Daly Acres Tract - lot pt 4, Blk 1

Legal Land Owner Vincent & Theola Meuchel Address

Operator Same Address

Water is deliverd by:— 1. Private System; 2. Ditch Company; 3. State Project; 4. Federal Project, 5. Irrigation District

If under Ditch Company, Irrigation District, or Government Project, state the number of shares or inches, acre feet, as the case may be in said system

App. No. Decree No.	NAME OF APPROPRIATOR TO WHOM DECREED	NAME OF STREAM	Date App. Date Priority	Miner's Inches	In Use	NAME OF DITCH (Water Delivered By)	No.	R/F	P/G/S	Present Irr. Acres	Irrigable Acres
*See Assn. Rights		Bitterroot River				Republican Ditch	3	R		1	0

NOTE: R—Denotes Regular Irrigation. F—Flood Irrigation. P—Water diverted by means of pumping. G—Water diverted by gravity. S—Stored Water.

Condition of System Good Topography River Bench River Basin

Adequate Supply: Yes x No Explain

Remarks * Vincent Meuchel is signed up for 1 acre under the Ravalli Water Users Association.

Also in: Plat No. Twp. Rge.	Plat No. Twp. Rge.	Plat No. Twp. Rge.
Plat No. Twp. Rge.	Plat No. Twp. Rge.	Plat No. Twp. Rge.

Information From:
Field Survey

F-1-A

County Ravalli

STATE OF MONTANA

STATE ENGINEERS OFFICE

Water Resources Survey

T. 6N R. 20W Plat No. 16

Farm Checked: Date 5-14-57

Photo No. 2R-29

By H. Carpenter & D. Pouliot

Daly Acres Tract - lot pt 6, Blk 2

Legal Land Owner Lawrence & Ann O'Connell Address

Operator Address

Water is deliverd by:— 1. Private System; 2. Ditch Company; 3. State Project; X 4. Federal Project; 5. Irrigation District

If under Ditch Company, Irrigation District, or Government Project, state the number of shares or inches, acre feet, as the case may be in said system

App. No. Decree No.	NAME OF APPROPRIATOR TO WHOM DECREED	NAME OF STREAM	Date App. Date Priority	Miner's Inches	In Use	NAME OF DITCH (Water Delivered By)	No.	R/F	P/G/S	Present Irr. Acres	Irrigable Acres
		Bitterroot River				Republican	3	R			

NOTE: R—Denotes Regular Irrigation. F—Flood Irrigation. P—Water diverted by means of pumping. G—Water diverted by gravity. S—Stored Water.

Condition of System Good Topography Valley River Basin

Adequate Supply: Yes X No Explain

Remarks

Also in: Plat No. Twp. Rge.	Plat No. Twp. Rge.	Plat No. Twp. Rge.
Plat No. Twp. Rge.	Plat No. Twp. Rge.	Plat No. Twp. Rge.

Information From:
Geo. Smith

F-1-A

County Ravalli

STATE OF MONTANA
STATE ENGINEERS OFFICE
Water Resources Survey

T 6N R 20W Plat No. 16

Farm Checked: Date 5-7-57

Photo No. 2P-29

By H. Carpenter & D. Fouliot

Daly Acres Tract - Blk 2

Legal Land Owner Eugene & Frarr Ormsbee Address

Operator Address

Water is deliverd by:— 1. Private System; 2. Ditch Company; 3. State Project; X 4. Federal Project; 5. Irrigation District

If under Ditch Company, Irrigation District, or Government Project, state the number of shares or inches, acre feet, as the case may be in said system

App. No. Decree No.	NAME OF APPROPRIATOR TO WHOM DECREED	NAME OF STREAM	Date App. Date Priority	Miner's Inches	In Use	NAME OF DITCH (Water Delivered By)	No.	R/F	P/G/S	Present Irr. Acres	Irrigable Acres
*See Assn.		Bitterroot River				Republican	3			.39	0

NOTE: R—Denotes Regular Irrigation. F—Flood Irrigation. P—Water diverted by means of pumping. G—Water diverted by gravity. S—Stored Water.

Condition of System Good Topography Valley River Basin

Adequate Supply: Yes X No Explain

Remarks * E. R. Ormsbee is signed up for .39 acres under the Ravalli Water Users Association.

Also in: Plat No. Twp. Rge.	Plat No. Twp. Rge.	Plat No. Twp. Rge.
Plat No. Twp. Rge.	Plat No. Twp. Rge.	Plat No. Twp. Rge.

Information From:

Geo. Smith

F-1-A

County Ravalli

STATE OF MONTANA
STATE ENGINEERS OFFICE
Water Resources Survey

T. 6 N. R. 20 W. Plat No. 16

Farm Checked: Date 4-25-57

Photo No. 2P-29

By D. Pouliot, P. Peters and H. Carpenter

Daly Acres Tract - lot pt 5, Blk 3

Legal Land Owner Royal Printz Address

Operator Same Address

Water is deliverd by:— 1. Private System; 2. Ditch Company; 3. State Project; 4. Federal Project; 5. Irrigation District

If under Ditch Company, Irrigation District, or Government Project, state the number of shares or inches, acre feet, as the case may be in said system

App. No, Decree No.	NAME OF APPROPRIATOR TO WHOM DECREED	NAME OF STREAM	Date App. Date Priority	Miner's Inches	In Use	NAME OF DITCH (Water Delivered By)	No.	R/F	P/G/S	Present Irr. Acres	Irrigable Acres
*See Assn.											
Rights		Bitterroot River				Republican Ditch	3	R		.43	0

NOTE: R—Denotes Regular Irrigation. F—Flood Irrigation. P—Water diverted by means of pumping. G—Water diverted by gravity. S—Stored Water.

Condition of System Good Topography River Bench River Basin

Adequate Supply: Yes x No Explain

Remarks * Royal Printz is signed up for .43 acres under the Ravalli Water Users Association.

Also in: Plat No.	Twp.	Rge.	Plat No.	Twp.	Rge.	Plat No.	Twp.	Rge.
Plat No.	Twp.	Rge.	Plat No.	Twp.	Rge.	Plat No.	Twp.	Rge.

Information From:

Field Survey

F-1-A

County Ravalli

STATE OF MONTANA
STATE ENGINEERS OFFICE
Water Resources Survey

T 6N R 20W Plat No 16

Farm Checked: Date 5-14-57

Photo No 2P-29

By H. Carpenter & D. Fouliot

Legal Land Owner Daly Acres Tract - Lots pt 9 - pt 11, Blk 1 Mary A. Reese Address

Operator Joe Hass Address

Water is delivered by:-- 1. Private System; 2. Ditch Company; 3. State Project; X 4. Federal Project; 5. Irrigation District

If under Ditch Company, Irrigation District, or Government Project, state the number of shares or inches, acre feet, as the case may be in said system

App. No. Decree No.	NAME OF APPROPRIATOR TO WHOM DECREED	NAME OF STREAM	Date App. Date Priority	Minor's Inches	In Use	NAME OF DITCH (Water Delivered By)	No.	R/F	P/G/S	Present Irr. Acres	Irrigable Acres
*See Ass'n.		Bitterroot River				Hedge Ditch	3	R		1 lot	0

NOTE: R—Denotes Regular Irrigation. F—Flood Irrigation. P—Water diverted by means of pumping. G—Water diverted by gravity. S—Stored Water.

Condition of System Good Topography Valley River Basin

Adequate Supply: Yes X No Explain

Remarks *Joe Hass is signed up for 1 lot under the Ravalli Water Users Association.

Also in: Plat No. Twp. Rge.	Plat No. Twp. Rge.	Plat No. Twp. Rge.
Plat No. Twp. Rge.	Plat No. Twp. Rge.	Plat No. Twp. Rge.

Information From:
Geo. Smith

F-1-A

County Ravalli

T 6N R 20W Plat No 16

STATE OF MONTANA
STATE ENGINEERS OFFICE
Water Resources Survey

Photo No 2P-29

Farm Checked: Date 5-14-57

By H. Carpenter & D. Pouliot

Daly Acres Tract - lots pt 4, Blk 2

Legal Land Owner Anna Reissinger Address

Operator Address

Water is deliverd by:— 1. Private System; 2. Ditch Company; 3. State Project; 4. Federal Project; 5. Irrigation District

If under Ditch Company, Irrigation District, or Government Project, state the number of shares or inches, acre feet, as the case may be in said system

App. No. Decree No.	NAME OF APPROPRIATOR TO WHOM DECREED	NAME OF STREAM	Date App. Date Priority	Miner's Inches	In Use	NAME OF DITCH (Water Delivered By)	No.	R/F	P/G/S	Present Irr. Acres	Irrigable Acres
See Assn.		Bitterroot River				Republican	3	R			

NOTE: R—Denotes Regular Irrigation. F—Flood Irrigation. P—Water diverted by means of pumping. G—Water diverted by gravity. S—Stored Water.

Condition of System Good Topography Valley River Basin

Adequate Supply: Yes X No Explain

Remarks

Also in Victor Townsite

A. L. Reissinger is signed up for 10 acres under the ~~Bitterroot Irrigation District.~~

Also in: Plat No 1 Twp 8N Rge 20W | Plat No Twp Rge | Plat No Twp Rge

Plat No Twp Rge | Plat No Twp Rge | Plat No Twp Rge

Information From:

Geo. Smith

F-1-A

County Ravalli

STATE OF MONTANA
STATE ENGINEERS OFFICE
Water Resources Survey

T. 6N R. 20W Plat No. 16

Farm Checked: Date 4-26-57

Photo No. 2P-29

By P. Peters, H. Carpenter & D. Pouliot
Daly Acres Tract - lot pt 5, Blk 3

Legal Land Owner *Harry & Carrie Robinson Address

Operator Same Address

Water is delivered by:— 1. Private System; 2. Ditch Company; 3. State Project; X 4. Federal Project; 5. Irrigation District

If under Ditch Company, Irrigation District, or Government Project, state the number of shares or inches, acre feet, as the case may be in said system

App. No. Decree No.	NAME OF APPROPRIATOR TO WHOM DECREED	NAME OF STREAM	Date App. Date Priority	Miner's Inches	In Use	NAME OF DITCH (Water Delivered By)	No.	R/F	P/G/S	Present Irr. Acres	Irrigable Acres
*See Assn. Rights		Bitterroot River				Republican Ditch	3	R		.25	0

NOTE: R—Denotes Regular Irrigation. F—Flood Irrigation. P—Water diverted by means of pumping. G—Water diverted by gravity. S—Stored Water.

Condition of System Good Topography River Bench River Basin

Adequate Supply: Yes X No Explain

Remarks *Also in Hughes Add.

** Harry Robinson is signed up for .25 acres under the Ravalli Water Users Association.
Also in Hughes Addition

Also in: Plat No. Twp. Rge.	Plat No. Twp. Rge.	Plat No. Twp. Rge.
Plat No. Twp. Rge.	Plat No. Twp. Rge.	Plat No. Twp. Rge.

Information From:

Field Survey

F-1-A

County Ravalli

STATE OF MONTANA
STATE ENGINEERS OFFICE
Water Resources Survey

T 6N R 20W Plat No 16

Photo No 2P-29

Farm Checked: Date 4-25-57

By D. Pouliot, H. Carpenter, & P. Peters

Daly Acres Tract - Lots pt 2, pt 4- pt 5, Blk 1

Legal Land Owner C. W., Alice, Robert, & Albertine Rosecrans Address

Operator Address

Water is deliverd by:— 1. Private System; 2. Ditch Company; 3. State Project; X 4. Federal Project; 5. Irrigation District

If under Ditch Company, Irrigation District, or Government Project, state the number of shares or inches, acre feet, as the case may be in said system

App. No. Decree No.	NAME OF APPROPRIATOR TO WHOM DECREED	NAME OF STREAM	Date App. Date Priority	Miner's Inches	In Use	NAME OF DITCH (Water Delivered By)	No.	R/F	P/G/S	Present Irr. Acres	Irrigable Acres
* See Assn. Rights		Bitterroot River				Republican Ditch	3	R		11.3	0

NOTE: R—Denotes Regular Irrigation. F—Flood Irrigation. P—Water diverted by means of pumping. G—Water diverted by gravity. S—Stored Water.

Condition of System Good Topography River Bench River Basin

Adequate Supply: Yes X No Explain

Remarks * C. R. Rosecrans & Son are signed up for 11.3 acres in the Ravalli Water Users Association.

Also in: Plat No.	Twp.	Rge.	Plat No.	Twp.	Rge.	Plat No.	Twp.	Rge.
Plat No.	Twp.	Rge.	Plat No.	Twp.	Rge.	Plat No.	Twp.	Rge.

Information From:

Field Survey

F-1-A

County Ravalli

Farm Checked: Date 5-7-57

By H. Carpenter & D. Pouliot

Daly Acres Tract - Blk 2

Legal Land Owner Geo. & Ruth (*Dorothea) Rummell

Operator

STATE OF MONTANA
STATE ENGINEERS OFFICE
Water Resources Survey

T 6N R 20W Plat No. 16

Photo No. 2P-29

Address

Address

Water is deliverd by:— 1. Private System; 2. Ditch Company; 3. State Project; 4. Federal Project; 5. Irrigation District

If under Ditch Company, Irrigation District, or Government Project, state the number of shares or inches, acre feet, as the case may be in said system

App. No. Decree No.	NAME OF APPROPRIATOR TO WHOM DECREED	NAME OF STREAM	Date App. Date Priority	Miner's Inches	In Use	NAME OF DITCH (Water Delivered By)	No.	R/F	P/G/S	Present Irr. Acres	Irrigable Acres
*See Assn.		Bitterroot River				Republican	3			1.12	0

NOTE: R—Denotes Regular Irrigation. F—Flood Irrigation. P—Water diverted by means of pumping. G—Water diverted by gravity. S—Stored Water.

Condition of System Good Topography Valley River Basin

Adequate Supply: Yes x No Explain

Remarks *Geo. & Ruth Rummell is signed up for 1.12 acres under the Ravalli Water Users Association. *On the field form and in the Ravalli Water Users Association the name is Geo. & Ruth Rummell, however on the ownership plat it is Geo. & Dorothea Rummell.

Also in: Plat No. Twp. Rge. | Plat No. Twp. Rge. | Plat No. Twp. Rge.
Plat No. Twp. Rge. | Plat No. Twp. Rge. | Plat No. Twp. Rge.

Information From:
Geo. Smith

F-1-A

County Ravalli

STATE OF MONTANA
STATE ENGINEERS OFFICE
Water Resources Survey

T 6N R 20W Plat No. 16

Form Checked: Date 4-26-57

Photo No. 2P-29

By P. Peters, H. Carpenter & D. Pouliot

Daly Acres Tract - lot pt 8, Blk 3

Legal Land Owner Haywood & Andrienne Shook Address

Operator Same Address

Water is deliverd by:— 1. Private System; 2. Ditch Company; 3. State Project; * 4. Federal Project; 5. Irrigation District

If under Ditch Company, Irrigation District, or Government Project, state the number of shares or inches, acre feet, as the case may be in said system

App. No. Decree No.	NAME OF APPROPRIATOR TO WHOM DECREED	NAME OF STREAM	Date App. Date Priority	Miner's Inches	In Use	NAME OF DITCH (Water Delivered By)	No.	R/F	P/G/S	Present Irr. Acres	Irrigable Acres
See Assn.											
Rights		Bitterroot River				Republican Ditch	3	R		.50	0

NOTE: R—Denotes Regular Irrigation. F—Flood Irrigation. P—Water diverted by means of pumping. G—Water diverted by gravity. S—Stored Water.

Condition of System Good Topography River Bench River Basin

Adequate Supply: Yes X No Explain

Remarks *Haywood Shook is signed up for the minimum acres under the Ravalli Water Users Association.

Also in: Plat No. Twp. Rge. | Plat No. Twp. Rge. | Plat No. Twp. Rge.
Plat No. Twp. Rge. | Plat No. Twp. Rge. | Plat No. Twp. Rge.

Information From:

Field Survey

F-1-A

County Ravalli

T. 6N R. 20W Plat No. 16

STATE OF MONTANA
STATE ENGINEERS OFFICE
Water Resources Survey

Farm Checked: Date 4-26-57

Photo No. 2P-29

By P. Peters, H. Carpenter & D. Pouliot
Daly Acres Tract - lot pt 8, Blk 3

Legal Land Owner Haywood & Andrienne Shook Address

Operator Same Address

Water is deliverd by:— 1. Private System; 2. Ditch Company; 3. State Project; * 4. Federal Project; 5. Irrigation District

If under Ditch Company, Irrigation District, or Government Project, state the number of shares or inches, acre feet, as the case may be in said system

App. No. Decree No.	NAME OF APPROPRIATOR TO WHOM DECREED	NAME OF STREAM	Date App. Date Priority	Minor's Inches	In Use	NAME OF DITCH (Water Delivered By)	No.	R/F	P/G/S	Present Irr. Acres	Irrigable Acres
See Assn. Rights		Bitterroot River				Republican Ditch	3	R		.50	0

NOTE: R—Denotes Regular Irrigation. F—Flood Irrigation. P—Water diverted by means of pumping. G—Water diverted by gravity. S—Stored Water.

Condition of System Good Topography River Bench River Basin

Adequate Supply: Yes x No Explain

Remarks *Haywood Shook is signed up for the minimum acres under the Ravalli Water Users Association.

Also in: Plat No. Twp. Rge. Plat No. Twp. Rge.
Plat No. Twp. Rge. Plat No. Twp. Rge.

Plat No. Twp. Rge. Plat No. Twp. Rge.

Information From:

Field Survey

F-1-A

County Ravalli

STATE OF MONTANA
STATE ENGINEERS OFFICE
Water Resources Survey

T. 6N R. 20W Plat No. 16

Farm Checked: Date 5-7-57

Photo No. 2P-29

By Hershel Carpenter

Daly Acres Tract - Blk 2

Legal Land Owner Glenn & Alma Smith Address

Operator Address

Water is deliverd by:— 1. Private System; 2. Ditch Company; 3. State Project; 4. Federal Project; 5. Irrigation District

If under Ditch Company, Irrigation District, or Government Project, state the number of shares or inches, acre feet, as the case may be in said system

App. No. Decree No.	NAME OF APPROPRIATOR TO WHOM DECREED	NAME OF STREAM	Date App. Date Priority	Miner's Inches	In Use	NAME OF DITCH (Water Delivered By)	No.	R/F	P/G/S	Present Irr. Acres	Irrigable Acres
*See Assn.		Bitterroot River				Republican	3			.73	0

NOTE: R—Denotes Regular Irrigation. F—Flood Irrigation. P—Water diverted by means of pumping. G—Water diverted by gravity. S—Stored Water.

Condition of System Good Topography Valley River Basin

Adequate Supply: Yes X No Explain

Remarks *Glenn Smith is signed up for 73 acres under the Ravalli Water Users Association.

Also in: Plat No.	Twp.	Rge.	Plat No.	Twp.	Rge.	Plat No.	Twp.	Rge.
Plat No.	Twp.	Rge.	Plat No.	Twp.	Rge.	Plat No.	Twp.	Rge.

Information From:

Geo. Smith

F-1-A

County Ravalli

STATE OF MONTANA
STATE ENGINEERS OFFICE
Water Resources Survey

T. 6N R. 20W Plat No. 16

Farm Checked: Date 4-26-57

Photo No. 2P-29

By D. Pouliot, P. Peters, & H. Carpenter
Daly Acres Tract - Part lot 4, Blk 3

Legal Land Owner Jesse & Mary Smith Address

Operator Same Address

Water is deliverd by:— 1. Private System; 2. Ditch Company; 3. State Project; X 4. Federal Project; 5. Irrigation District

If under Ditch Company, Irrigation District, or Government Project, state the number of shares or inches, acre feet, as the case may be in said system

App. No. Decree No.	NAME OF APPROPRIATOR TO WHOM DECREED	NAME OF STREAM	Date App. Date Priority	Miner's Inches	In Use	NAME OF DITCH (Water Delivered By)	No.	R/F	P/G/S	Present Irr. Acres	Irrigable Acres
*See Assn. Rights		Bitterroot River				Republican	3	R		.45	0

NOTE: R—Denotes Regular Irrigation. F—Flood Irrigation. P—Water diverted by means of pumping. G—Water diverted by gravity. S—Stored Water.

Condition of System Good Topography River Bench River Basin

Adequate Supply: Yes X No Explain

Remarks *Jesse & Mary Smith Are signed up for .45 acres under the Ravalli Water Users Association.

Also in: Plat No. Twp. Rge.	Plat No. Twp. Rge.	Plat No. Twp. Rge.
Plat No. Twp. Rge.	Plat No. Twp. Rge.	Plat No. Twp. Rge.

Information From:

Field Survey

F-1-A

County Ravalli

STATE OF MONTANA

STATE ENGINEERS OFFICE

Water Resources Survey

T 6N R 20W Plat No 16

Farm Checked: Date 5-7-57

Photo No 2P-29

By H. Carpenter & D. Poulint

Daly Acres Tract - Blk 3 Part Lot 12

Legal Land Owner Lennie & Betty Smith Address

Operator Address

Water is deliverd by:— 1. Private System; 2. Ditch Company; 3. State Project; 4. Federal Project; 5. Irrigation District

If under Ditch Company, Irrigation District, or Government Project, state the number of shares or inches, acre feet, as the case may be in said system

App. No. Decree No.	NAME OF APPROPRIATOR TO WHOM DECREED	NAME OF STREAM	Date App. Date Priority	Miner's Inches	In Use	NAME OF DITCH (Water Delivered By)	No.	R/F	P/G/S	Present Irr. Acres	Irrigable Acres
*See Assn.		Bitterroot River				Republican	3			.9	0

NOTE: R—Denotes Regular Irrigation. F—Flood Irrigation. P—Water diverted by means of pumping. G—Water diverted by gravity. S—Stored Water.

Condition of System Good Topography Valley River Basin

Adequate Supply: Yes x No Explain

Remarks * Lennie Smith is signed up for .9 acres under the Ravalli Water Users Association.

Also in: Plat No. Twp. Rge.	Plat No. Twp. Rge.	Plat No. Twp. Rge.
Plat No. Twp. Rge.	Plat No. Twp. Rge.	Plat No. Twp. Rge.

Information From:

Geo. Smith

F-1-A

County Ravalli

STATE OF MONTANA
STATE ENGINEERS OFFICE
Water Resources Survey

T 6N R 20W Plat No 16

Farm Checked: Date 4-26-57

Photo No 2P-29

By D. Pouliot, P. Peters, & H. Carpenter
Daly Acres Tract - lot pt 15, Blk 2

Legal Land Owner Otto & Irene Splettoser Address

Operator Same Address

Water is deliverd by:— 1. Private System; 2. Ditch Company; 3. State Project; x 4. Federal Project; 5. Irrigation District

If under Ditch Company, Irrigation District, or Government Project, state the number of shares or inches, acre feet, as the case may be in said system

App. No. Decree No.	NAME OF APPROPRIATOR TO WHOM DECREED	NAME OF STREAM	Date App. Date Priority	Miner's Inches	In Use	NAME OF DITCH (Water Delivered By)	No.	R/F	P/G/S	Present Irr. Acres	Irrigable Acres
*See Assn.											
Rights		Bitterroot River				Republican Ditch	3	F		.53	0

NOTE: R—Denotes Regular Irrigation. F—Flood Irrigation. P—Water diverted by means of pumping. G—Water diverted by gravity. S—Stored Water.

Condition of System Good Topography River Bench River Basin

Adequate Supply: Yes x No Explain

Remarks *Otto & Irene Splettoser are signed up for .53 acres under the Ravalli Water Users Association.

Also in: Plat No. Twp. Rge.	Plat No. Twp. Rge.	Plat No. Twp. Rge.
Plat No. Twp. Rge.	Plat No. Twp. Rge.	Plat No. Twp. Rge.

Information From:

Field Survey

F-1-A

County Ravalli

STATE OF MONTANA
STATE ENGINEERS OFFICE
Water Resources Survey

T 6N R 20W Plat No. 16

Farm Checked: Date 4-25-57

Photo No. 2P-29

By D. Pouliot, P. Peters, & H. Carpenter

Daly Acres Tract - lot pt 5, Blk 3

Legal Land Owner George A. Stephens Address

Operator Same Address

Water is deliverd by:— 1. Private System; 2. Ditch Company; 3. State Project; X 4. Federal Project; 5. Irrigation District

If under Ditch Company, Irrigation District, or Government Project, state the number of shares or inches, acre feet, as the case may be in said system

App. No. Decree No.	NAME OF APPROPRIATOR TO WHOM DECREED	NAME OF STREAM	Date App. Date Priority	Miner's Inches	In Use	NAME OF DITCH (Water Delivered By)	No.	R/F	P/G/S	Present Irr. Acres	Irrigable Acres
*See Assn.											
Rights		Bitterroot River				Republican Ditch	3	R		2	0

NOTE: R—Denotes Regular Irrigation. F—Flood Irrigation. P—Water diverted by means of pumping. G—Water diverted by gravity. S—Stored Water.

Condition of System Good Topography River Bench River Basin

Adequate Supply: Yes X No Explain

Remarks *George & Wava Stephens are signed up for 2 acres under the Ravalli Water Users Association.

Also in: Plat No. Twp. Rge.	Plat No. Twp. Rge.	Plat No. Twp. Rge.
Plat No. Twp. Rge.	Plat No. Twp. Rge.	Plat No. Twp. Rge.

Information From:

Field Survey

F-1-A

County Ravalli

STATE OF MONTANA
STATE ENGINEERS OFFICE
Water Resources Survey

T. 6N R. 20W Plat No. 16

Farm Checked: Date 5-7-57

Photo No. 2P-29

By H. Carpenter and D. Pouliot

Daly Acres Tract - Lots pt 8 - Pt 9, Blk 1

Legal Land Owner Chas. & Beth Talbot Address

Operator Address

Water is deliverd by:— 1. Private System; 2. Ditch Company; 3. State Project; X 4. Federal Project; 5. Irrigation District

If under Ditch Company, Irrigation District, or Government Project, state the number of shares or inches, acre feet, as the case may be in said system

App. No. Decree No.	NAME OF APPROPRIATOR TO WHOM DECREED	NAME OF STREAM	Date App. Date Priority	Miner's Inches	In Use	NAME OF DITCH (Water Delivered By)	No.	R/F	P/G/S	Present Irr. Acres	Irrigable Acres
*See Assn.											
Rights		Bitterroot River				Hedge Ditch	3			2	0

NOTE: R—Denotes Regular Irrigation. F—Flood Irrigation. P—Water diverted by means of pumping. G—Water diverted by gravity. S—Stored Water.

Condition of System Good Topography Valley River Basin

Adequate Supply: Yes. X No. Explain

Remarks * Charles Talbot is signed up for 2 acres under the Ravalli Water Users Association.

Also in: Plat No. Twp. Rge.	Plat No. Twp. Rge.	Plat No. Twp. Rge.
Plat No. Twp. Rge.	Plat No. Twp. Rge.	Plat No. Twp. Rge.

Information From:

Geo. Smith

F-1-A

County Ravalli

STATE OF MONTANA
STATE ENGINEERS OFFICE
Water Resources Survey

T 6N R 20W Plat No. 16

Farm Checked: Date 4-26-57

Photo No. 2P-29

By D. Pouliot, P. Peters, & H. Carpenter

Daly Acres Tract - Part lot 8, Blk 3

Legal Land Owner Harvey Thronber Address

Operator Same Address

Water is deliverd by:— 1. Private System; 2. Ditch Company; 3. State Project; 4. Federal Project; 5. Irrigation District

If under Ditch Company, Irrigation District, or Government Project, state the number of shares or inches, acre feet, as the case may be in said system

App. No. Decree No.	NAME OF APPROPRIATOR TO WHOM DECREED	NAME OF STREAM	Date App. Date Priority	Miner's Inches	In Use	NAME OF DITCH (Water Delivered By)	No.	R/F	P/G/S	Present Irr. Acres	Irrigable Acres
*See Assn. Rights		Bitterroot River				Republican	3	R		.50	0

NOTE: R—Denotes Regular Irrigation. F—Flood Irrigation. P—Water diverted by means of pumping. G—Water diverted by gravity. S—Stored Water.

Condition of System Good Topography River Bench River Basin

Adequate Supply: Yes X No Explain

Remarks *Harvey Thornber is signed up for .5 acres under the Rava Water Users Association.

Also in: Plat No. Twp. Rge.	Plat No. Twp. Rge.	Plat No. Twp. Rge.
Plat No. Twp. Rge.	Plat No. Twp. Rge.	Plat No. Twp. Rge.

Information From:

Field Survey

F-1-A

County Ravalli

STATE OF MONTANA

STATE ENGINEERS OFFICE

Water Resources Survey

T. 6N R. 20W. Plat No. 16

Farm Checked: Date 4-26-57

Photo No. 2P-29

By D. Pouliot, P. Peters, H. Carpenter

Daly Acres Tract - Part Lot 4, Blk 3

Legal Land Owner E. E. & Marian Vollman Address

Operator Same Address

Water is deliverd by:— 1. Private System; 2. Ditch Company; 3. State Project; X 4. Federal Project; 5. Irrigation District

If under Ditch Company, Irrigation District, or Government Project, state the number of shares or inches, acre feet, as the case may be in said system

App. No. Decree No.	NAME OF APPROPRIATOR TO WHOM DECREED	NAME OF STREAM	Date App. Date Priority	Miner's Inches	In Use	NAME OF DITCH (Water Delivered By)	No.	R/F	P/G/S	Present Irr. Acres	Irrigable Acres
*See Assn.											
Rights		Bitterroot River				Republican	3	R		.45	0

NOTE: R—Denotes Regular Irrigation. F—Flood Irrigation. P—Water diverted by means of pumping. G—Water diverted by gravity. S—Stored Water.

Condition of System Good Topography River Bench River Basin

Adequate Supply: Yes x No Explain

Remarks *E. E. & Marian Vollman are signed up for .45 acres under the Ravalli Water Users Association.

Also in: Plat No. Twp. Rge.	Plat No. Twp. Rge.	Plat No. Twp. Rge.
Plat No. Twp. Rge.	Plat No. Twp. Rge.	Plat No. Twp. Rge.

Information From:

Field Survey

F-1-A

County Ravalli

STATE OF MONTANA
STATE ENGINEERS OFFICE
Water Resources Survey

T. 6N. R. 20W. Plat No. 16

Farm Checked: Date 4-25-57

Photo No. 2P-29

By D. Poulict, P. Peters, & H. Carpenter
Daly Acres Tract - lot pt 5, Blk 3

Legal Land Owner Allen & Minnie Webb Address

Operator Same Address

Water is deliverd by:— 1. Private System; 2. Ditch Company; 3. State Project;* 4. Federal Project; 5. Irrigation District

If under Ditch Company, Irrigation District, or Government Project, state the number of shares or inches, acre feet, as the case may be in said system

App. No. Decree No.	NAME OF APPROPRIATOR TO WHOM DECREED	NAME OF STREAM	Date App. Date Priority	Miner's Inches	In Use	NAME OF DITCH (Water Delivered By)	No.	R/F	P/C/S	Present Irr. Acres	Irrigable Acres
*See Assn. Rights		Bitterroot River				Republican Ditch	3	R		.50	0

NOTE: R—Denotes Regular Irrigation. F—Flood Irrigation. P—Water diverted by means of pumping. G—Water diverted by gravity. S—Stored Water.

Condition of System Good Topography River Bench River Basin

Adequate Supply: Yes X No Explain

Remarks * Allen Webb is signed up for .5 acres under the Ravalli Water Users Association.

Also in: Plat No. Twp. Rge.	Plat No. Twp. Rge.	Plat No. Twp. Rge.
Plat No. Twp. Rge.	Plat No. Twp. Rge.	Plat No. Twp. Rge.

Information From:
Field Survey

F-1-A

County Ravalli

STATE OF MONTANA
STATE ENGINEERS OFFICE
Water Resources Survey

T 6N R 20W Plat No. 16

Farm Checked: Date 5-7-57

Photo No. 2P-29

By H. Carpenter & D. Poulsot

Daly Acres Tract - P. Lot 10, Blk 2

Legal Land Owner A. A. and Mary Wegner Address Hamilton, Montana

Operator Address

Water is deliverd by:— 1. Private System; 2. Ditch Company; 3. State Project; * 4. Federal Project; 5. Irrigation District

If under Ditch Company, Irrigation District, or Government Project, state the number of shares or inches, acre feet, as the case may be in said system

App. No. Decree No.	NAME OF APPROPRIATOR TO WHOM DECREED	NAME OF STREAM	Date App. Date Priority	Miner's Inches	In Use	NAME OF DITCH (Water Delivered By)	No.	R/F	P/G/S	Present Irr. Acres	Irrigable Acres
*See Assn.		Bitterroot River				Republican Ditch	3			.23	0

NOTE: R—Denotes Regular Irrigation. F—Flood Irrigation. P—Water diverted by means of pumping. G—Water diverted by gravity. S—Stored Water.

Condition of System Good Topography Valley River Basin

Adequate Supply: Yes X No Explain

Remarks * A. A. Wegner is signed up for .23 acres under the Ravalli Water Users Association.
Also in Hamilton Heights

Also in: Plat No. Twp. Rge.	Plat No. Twp. Rge.	Plat No. Twp. Rge.
Plat No. Twp. Rge.	Plat No. Twp. Rge.	Plat No. Twp. Rge.

Information From:

Geo. Smith

F-1-A

County Ravalli

STATE OF MONTANA
STATE ENGINEERS OFFICE
Water Resources Survey

T. 6N. R. 20W Plat No. 16

Farm Checked: Date 5-7-57

Photo No. 2P-29

By H. Carpenter & D. Pouliot

Daly Acres Tract - lot pt 5, Blk 3

Legal Land Owner Albert (Dudley) & Anne Wolpert Address

Operator Address

Water is deliverd by:— 1. Private System; 2. Ditch Company; 3. State Project; X 4. Federal Project; 5. Irrigation District

If under Ditch Company, Irrigation District, or Government Project, state the number of shares or inches, acre feet, as the case may be in said system

App. No. Decree No.	NAME OF APPROPRIATOR TO WHOM DECREED	NAME OF STREAM	Date App. Date Priority	Miner's Inches	In Use	NAME OF DITCH (Water Delivered By)	No.	R/F	P/G/S	Present Irr. Acres	Irrigable Acres
*See Assn. Rights		Bitterroot River				Republican Ditch	3			.45	0

* NOTE: R—Denotes Regular Irrigation. F—Flood Irrigation. P—Water diverted by means of pumping. G—Water diverted by gravity, S—Stored Water.

Condition of System Good Topography Valley River Basin

Adequate Supply: Yes x No Explain

Remarks * Albert (Dudley) Wolpert is signed up for .45 acres under the Ravalli Water Users Association.

Also in: Plat No. Twp. Rge.	Plat No. Twp. Rge.	Plat No. Twp. Rge.
Plat No. Twp. Rge.	Plat No. Twp. Rge.	Plat No. Twp. Rge.

Information From:

Geo. Smith

F-1-A

County Ravalli

Farm Checked: Date 4-25-57

By D. Pouliot, P. Peters, & H. Carpenter

Daly Acres Tract - Lots pt 4 - Pt 5, Blk 1

Legal Land Owner Albert & Jane Yack

Address

Operator Mark Sorenson & Cora McCormick

Address Hamilton, Montana

STATE OF MONTANA

STATE ENGINEERS OFFICE

Water Resources Survey

T 6N R 20W Plat No 16

Photo No 2P-29

Water is deliverd by:— 1. Private System; 2. Ditch Company; 3. State Project; X 4. Federal Project; 5. Irrigation District

If under Ditch Company, Irrigation District, or Government Project, state the number of shares or inches, acre feet, as the case may be in said system

App. No. Decree No.	NAME OF APPROPRIATOR TO WHOM DECREED	NAME OF STREAM	Date App. Date Priority	Miner's Inches	In Use	NAME OF DITCH (Water Delivered By)	No.	R/F	P/G/S	Present Irr. Acres	Irrigable Acres
ee Assn.											
Rights		Bitterroot River				Republican Ditch	3	R		1	0

NOTE: R—Denotes Regular Irrigation. F—Flood Irrigation. P—Water diverted by means of pumping. G—Water diverted by gravity. S—Stored Water.

Condition of System Good Topography River Bench River Basin

Adequate Supply: Yes x No Explain

Remarks * Albert Yack is signed up for 1 acre under the Ravalli Water Users Association.

Also in: Plat No. Twp. Rge.	Plat No. Twp. Rge.	Plat No. Twp. Rge.
Plat No. Twp. Rge.	Plat No. Twp. Rge.	Plat No. Twp. Rge.

Information From:

Field Survey

F-1-A

County Ravalli

Farm Checked: Date

By D. Pouliot & H. Carpenter

STATE OF MONTANA
STATE ENGINEERS OFFICE
Water Resources Survey

T. 6N R. 20W Plat No. 16

Photo No. 3P-34

Legal Land Owner Rene & Pansy Davidson Address

Operator Joe Santobena - Buying Address Corvallis, Montana - Rt. #1

Water is deliverd by:— 1. Private System; X 2. Ditch Company; 3. State Project; 4. Federal Project; 5. Irrigation District X

If under Ditch Company, Irrigation District, or Goverament Project, state the number of shares or inches, acre feet, as the case may be in said system

App. No. Decree No.	NAME OF APPROPRIATOR TO WHOM DECREED	NAME OF STREAM	Date App. Date Priority	Miner's Inches	In Use	NAME OF DITCH (Water Delivered By)	No.	R/F	P/G/S	Present Irr. Acres	Irrigable Acres
D-1178	Ada Boucher	Willow Creek	6-1-62	30	15						
			6-9-88	10	5						
			7-1-91	20	10						
			6-9-99	36	18	Rock Ditch	1	R)		69	0
D-1221	John B. Watts	Willow Creek	6-1-60	104	10	Rock Creek	1	R)			
See Dist.		Bitterroot River				B. R. I. D.	4/5	R		14	0

NOTE: R—Denotes Regular Irrigation. F—Flood Irrigation. P—Water diverted by means of pumping. G—Water diverted by gravity. S—Stored Water.

Condition of System Good Topography Bench River Basin Columbia River, Willow Creek, Rock Creek, Como Lake

Adequate Supply: Yes X No Explain

Remarks Rene & Pansy Davidson are signed up for 14.3 acres under the Bitterroot Irrigation District.

Also in: Plat No. Twp. Rge. Plat No. Twp. Rge.

Plat No. Twp. Rge. Plat No. Twp. Rge.

Plat No. Twp. Rge. Plat No. Twp. Rge.

Information From:

Geo. Gates

Rene + Ponsy Davidson

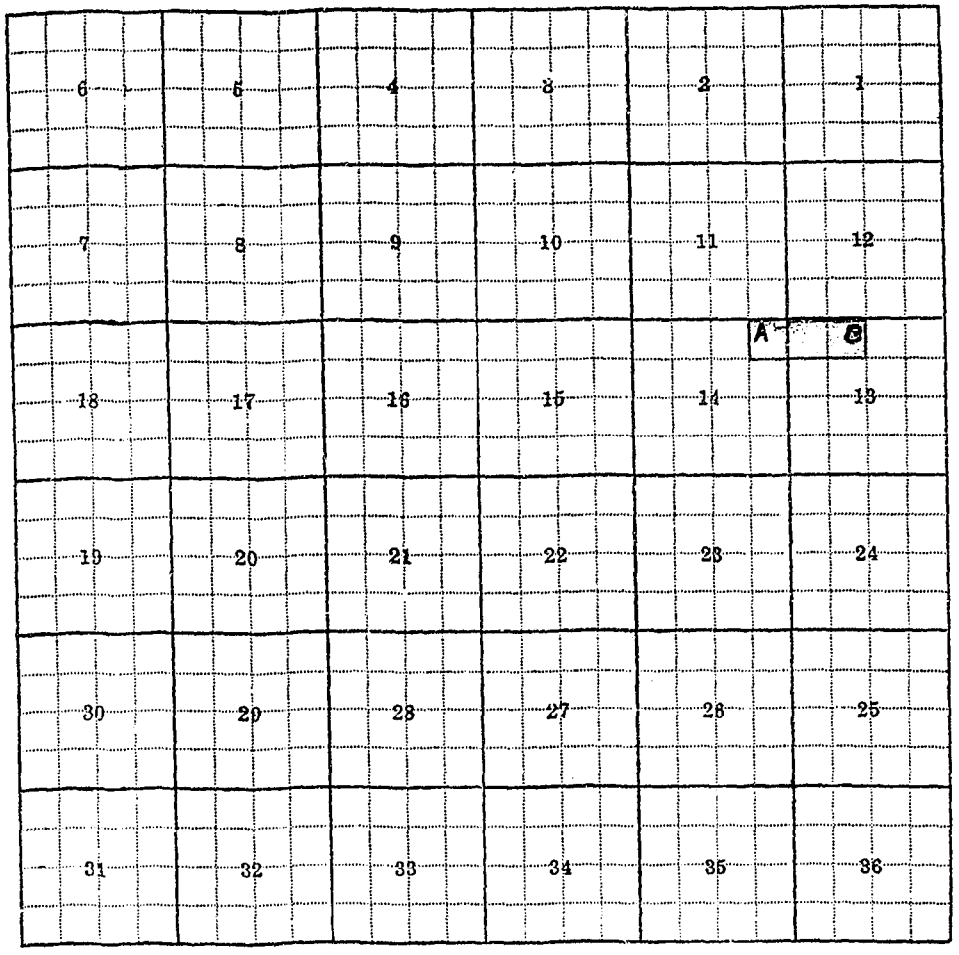

13-B, 14-A

F-1-A

County Ravalli

Farm Checked: Date 7-24-57

By Dave Pouliot

STATE OF MONTANA
STATE ENGINEERS OFFICE
Water Resources Survey

T 6N R 20W Plat No 16

Photo No 2P-33

Legal Land Owner George & Elizabeth Davis Address Corvallis, Montana

Operator Same Address

Water is deliverd by:— 1. Private System; X 2. Ditch Company; 3. State Project; 4. Federal Project; 5. Irrigation District

If under Ditch Company, Irrigation District, or Government Project, state the number of shares or inches, acre feet, as the case may be in said system

App. No. Decree No.	NAME OF APPROPRIATOR TO WHOM DECREED	NAME OF STREAM	Date App. Date Priority	Miner's Inches	In Use	NAME OF DITCH (Water Delivered By)	No.	R/F	P/G/S	Present Irr. Acres	Irrigable Acres
Use		Gird Cr. Waste Way				Waste Ditch	1	R		70	0
D-162	W. M. Johnson	Bitterroot River	6-1-99	30	No (Part)						

NOTE: R—Denotes Regular Irrigation. F—Flood Irrigation. P—Water diverted by means of pumping. G—Water diverted by gravity. S—Stored Water.

Condition of System Good Topography Valley River Basin Columbia River, Gird Cr. Waste Way

Adequate Supply: Yes X No Explain

Remarks

Also in: Plat No. Twp. Rge. | Plat No. Twp. Rge. | Plat No. Twp. Rge.
Plat No. Twp. Rge. | Plat No. Twp. Rge. | Plat No. Twp. Rge.

Information From:
Geo. Davis

George + Elizabeth Davis

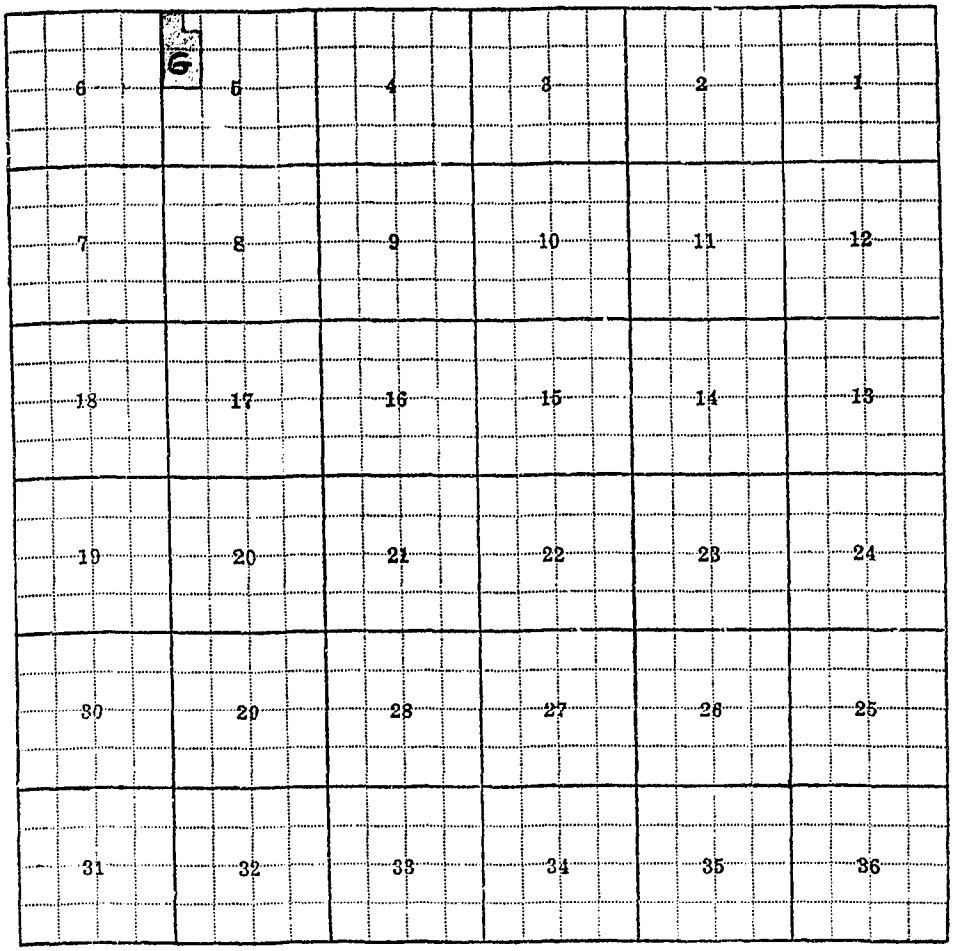

5-G

F-1-A

County Ravalli

STATE OF MONTANA
STATE ENGINEERS OFFICE
Water Resources Survey

T 6N R 20W Plat No. 16

Farm Checked: Date 4-29-57

Photo No. 2P-29

By P. Peter, H. Carpenter & D. Pouliot

Legal Land Owner Thomas Donica Address Hamilton, Montana

Operator Same Address

Water is deliverd by:— 1. Private System; 2. Ditch Company; 3. State Project; 4. Federal Project; 5. Irrigation District

If under Ditch Company, Irrigation District, or Government Project, state the number of shares or inches, acre feet, as the case may be in said system

App. No. Decree No.	NAME OF APPROPRIATOR TO WHOM DECREED	NAME OF STREAM	Date App. Date Priority	Miner's Inches	In Use	NAME OF DITCH (Water Delivered By)	No.	R/F	P/G/S	Present Irr. Acres	Irrigable Acres
D-796	J. H. Boyd	Skalkaho Creek Doran) Lateral #2)									
	*	Snake Creek drain & waste	5-1-68	30	Part	Republican D. (Rim D.)	1	R		1.87	0

NOTE: R—Denotes Regular Irrigation. F—Flood Irrigation. P—Water diverted by means of pumping. G—Water diverted by gravity. S—Stored Water.

Condition of System Good Topography Valley River Basin Columbia River, Bitterroot River

Adequate Supply: Yes x No Explain Frey, Donica, Casvoda - use this right equally

Remarks This water decreed from Skalkaho Creek now delivered by the Bitterroot River through Republican and Rim Ditch.
*Skalkaho Creek Water wasted into drain and picked up. (Free Water)

Also in: Plat No.	Twp.	Rge.	Plat No.	Twp.	Rge.	Plat No.	Twp.	Rge.
Plat No.	Twp.	Rge.	Plat No.	Twp.	Rge.	Plat No.	Twp.	Rge.

Information From:
Tom Donica

Thomas Danica



31-AA

F-1-A

County Ravalli

Farm Checked: Date 7-26-57

By Dave Pouliot

STATE OF MONTANA
STATE ENGINEERS OFFICE
Water Resources Survey

T 6N R 20W Plat No 16

Photo No 2P-33

Legal Land Owner Carl & Pauline Doty Address Corvallis, Montana

Operator ..... Address .....

Water is deliverd by:— 1. Private System; x 2. Ditch Company; x 3. State Project; 4. Federal Project; 5. Irrigation District

If under Ditch Company, Irrigation District, or Government Project, state the number of shares or inches, acre feet, as the case may be in said system .....

App. No. Decree No.	NAME OF APPROPRIATOR TO WHOM DECREED	NAME OF STREAM	Date App. Date Priority	Miner's Inches	In Use	NAME OF DITCH (Water Delivered By)	No.	R/F	P/G/S	Present Irr. Acres	Irrigable Acres
D-145	Corvallis Canal &										
	Water Company	Bitterroot River	1-1-71	5000	2¼	Corvallis Canal	2	R	spr.)	140	9
Use		Seepage & Slough					1	R	spr.)		
D-151	B. M. Goff	Bitterroot River	6-1-99	80	No (Part)						

NOTE: R—Denotes Regular Irrigation. F—Flood Irrigation. P—Water diverted by means of pumping. G—Water diverted by gravity. S—Stored Water.

Condition of System Good Topography ..... River Basin Columbia River, Bitterroot River

Adequate Supply: Yes x No ..... Explain Sprinkle irrigate all of land

Remarks Carl & Pauline Doty are signed up for 2¼ shares under the Corvallis Canal & Water Company.

Also in: Plat No.	Twp.	Rge.	Plat No.	Twp.	Rge.	Plat No.	Twp.	Rge.
Plat No.	Twp.	Rge.	Plat No.	Twp.	Rge.	Plat No.	Twp.	Rge.

Information From:

Carl Doty

Carl + Pauline Doty

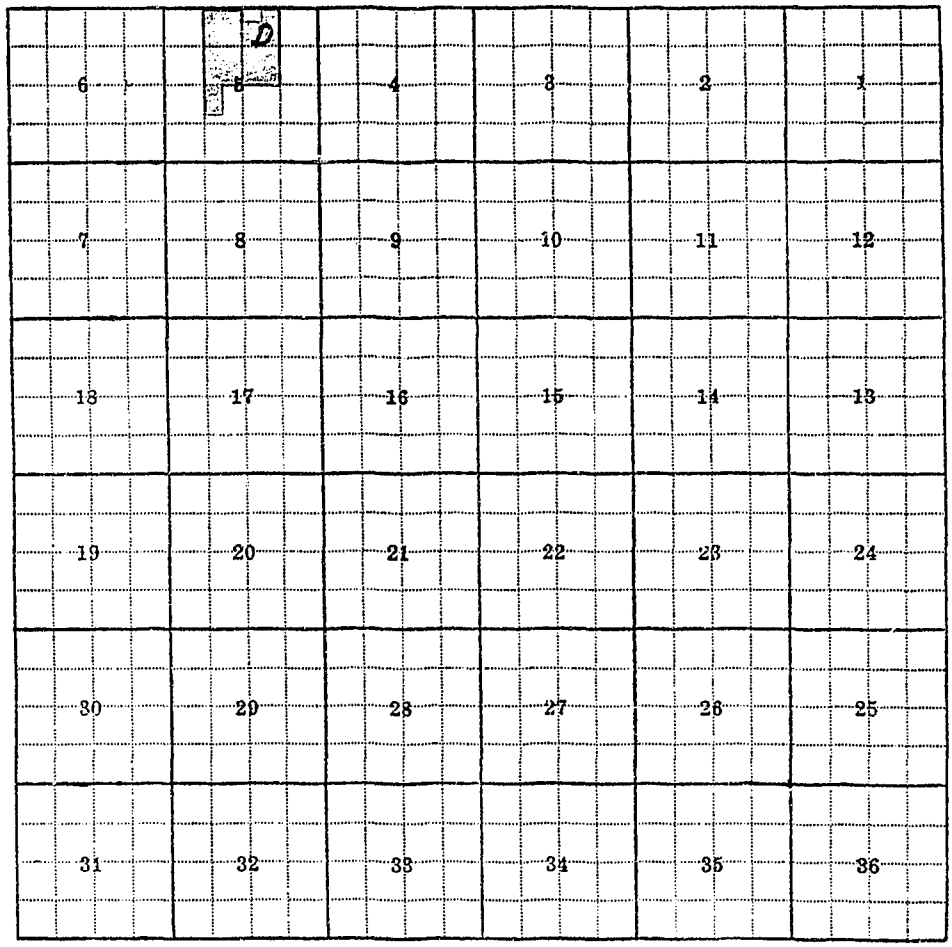

5=D

F-1-A

County Ravalli

Farm Checked: Date 5-8-57

By D. Pouliot & H. Carpenter

STATE OF MONTANA
STATE ENGINEERS OFFICE
Water Resources Survey

T. 6N R. 20W. Plat No. 16

Photo No. 2P-29

Legal Land Owner C. B. & Laura A. Dowd Address Hamilton, Montana

Operator Same Address

Water is deliverd by:— 1. Private System; x 2. Ditch Company; 3. State Project; 4. Federal Project; 5. Irrigation District

If under Ditch Company, Irrigation District, or Government Project, state the number of shares or inches, acre feet, as the case may be in said system

App. No. Decree No.	NAME OF APPROPRIATOR TO WHOM DECREED	NAME OF STREAM	Date App. Date Priority	Miner's Inches	In Use	NAME OF DITCH (Water Delivered By)	No.	R/F	P/G/S	Present Irr. Acres	Irrigable Acres
D-820	W. H. Fisk	Skalkaho Cr. Nicol-Hart #1	6-1-65	1½	Yes	Republican (Nichol-Hart #1)	1	R		1	0

NOTE: R—Denotes Regular Irrigation. F—Flood Irrigation. P—Water diverted by means of pumping. G—Water diverted by gravity. S—Stored Water.

Condition of System Good V. Topography Valley River Basin Columbia River, Bitterroot River

Adequate Supply: Yes X No Explain

Remarks This water decreed from Skalkaho Creek now delivered by exchange from the Bitterroot River through Republican Ditch. (Free Water)

Also in: Plat No.	Twp.	Rge.	Plat No.	Twp.	Rge.	Plat No.	Twp.	Rge.
Plat No.	Twp.	Rge.	Plat No.	Twp.	Rge.	Plat No.	Twp.	Rge.

Information From:
Courthouse

C.B. Y-Laura A. Dowd

6	5	4	3	2	1
7	8	9	10	11	12
18	17	16	15	14	13
19	20	21	22	23	24
30	29	28	27	26	25
59 31	32	33	34	35	36

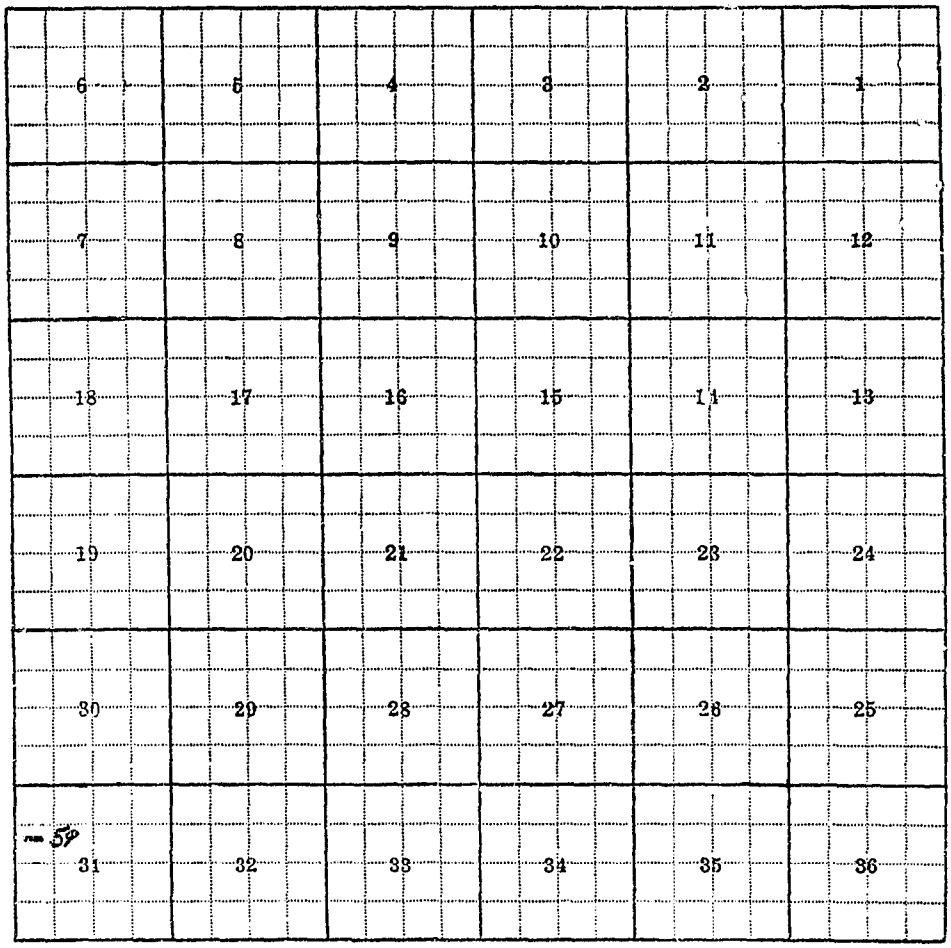

31- 59

F-1-A

County Ravalli

T. 6N R. 20W Plat No. 16

Farm Checked: Date 7-25-57

Photo No. 2P-31

By D. Pouliot

STATE OF MONTANA
STATE ENGINEERS OFFICE
Water Resources Survey

Legal Land Owner Albert W. Doxey Address

Operator Arthur H. Day Address Corvallis, Montana - Rt. #1

Water is deliverd by:— 1. Private System; 2. Ditch Company; x 3. State Project; 4. Federal Project; 5. Irrigation District

If under Ditch Company, Irrigation District, or Government Project, state the number of shares or inches, acre feet, as the case may be in said system

App. No. Decree No.	NAME OF APPROPRIATOR TO WHOM DECREED	NAME OF STREAM	Date App. Date Priority	Miner's Inches	In Use	NAME OF DITCH (Water Delivered By)	No.	R/F	P/G/S	Present Irr. Acres	Irrigable Acres
D-145	Corvallis Canal &										
	Water Company	Bitterroot River	1-1-71	5000	11/16	Corvallis Canal	2	R		40	0

NOTE: R—Denotes Regular Irrigation. F—Flood Irrigation. P—Water diverted by means of pumping. G—Water diverted by gravity. S—Stored Water.

Condition of System Good Topography Valley River Basin Columbia River, Bitterroot River

Adequate Supply: Yes.x No. Explain

Remarks Arthur H. Day is signed up for 11/16 shares under the Corvallis Canal & Water Company. Also in Skeels Addition

Also in: Plat No. 16 Twp. 6N Rge. 20W	Plat No. Twp. Rge.	Plat No. Twp. Rge.
Plat No. Twp. Rge.	Plat No. Twp. Rge.	Plat No. Twp. Rge.

Information From:

Mr. Linster

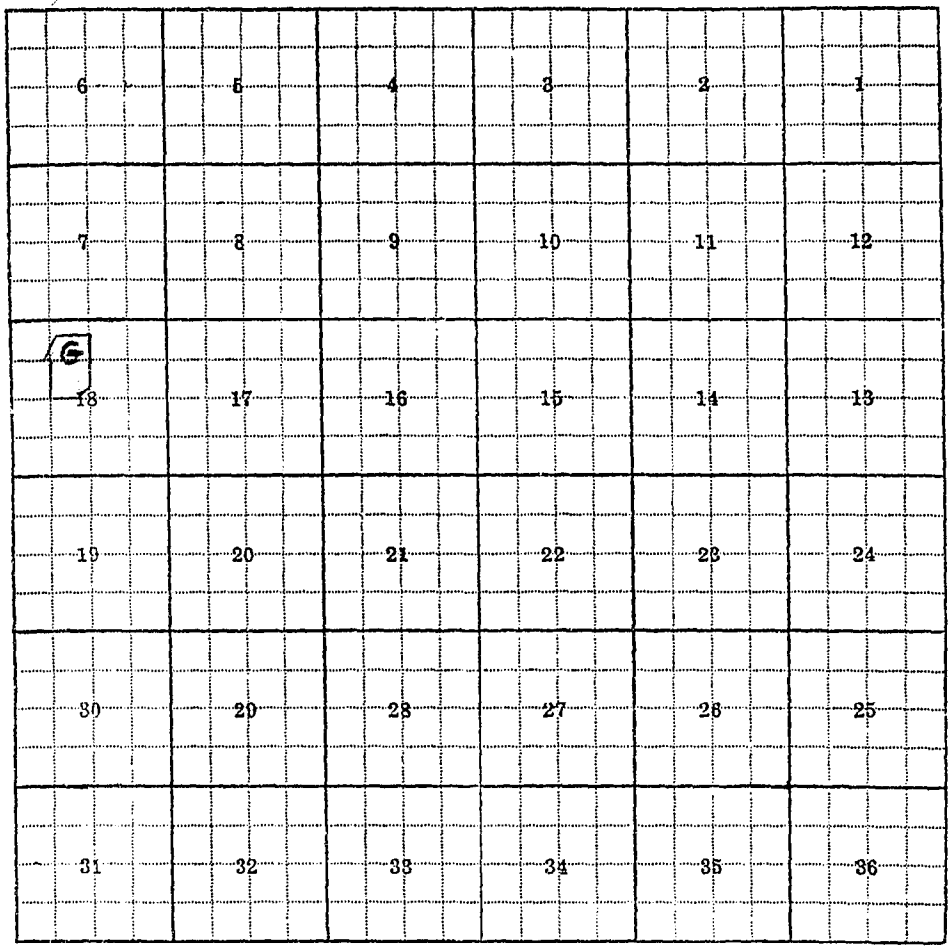
6
5
4
3
2
1
7
8
9
10
11
12
18
17
16
15
14
13
19
20
21
22
23
24
30
29
28
27
26
25
31
32
33
34
35
36

18-6

F-1-A

County Ravalli

STATE OF MONTANA
STATE ENGINEERS OFFICE
Water Resources Survey

T. 6N R. 20W Plat No. 16

Farm Checked: Date 5-26-57

Photo No. 2P-29

By D. Pouliot & H. Carpenter

Legal Land Owner George & Elsie Dickson Address Hamilton, Montana

Operator Same Address

Water is deliverd by:— 1. Private System; 2. Ditch Company; 3. State Project; 4. Federal Project; 5. Irrigation District

If under Ditch Company, Irrigation District, or Government Project, state the number of shares or inches, acre feet, as the case may be in said system

App. No. Decree No.	NAME OF APPROPRIATOR TO WHOM DECREED	NAME OF STREAM	Date App. Date Priority	Miner's Inches	In Use	NAME OF DITCH (Water Delivered By)	No.	R/F	P/G/S	Present Irr. Acres	Irrigable Acres
See Assn.											
Rights		Bitterroot River				Hedge Ditch	3	R		75	0

NOTE: R—Denotes Regular Irrigation. F—Flood Irrigation. P—Water diverted by means of pumping. G—Water diverted by gravity. S—Stored Water.

Condition of System Good Topography Bench River Basin Columbia River, Bitterroot River

Adequate Supply: Yes X No Explain

Remarks * Geo. M. Dickson is signed up for 80 acres under the Ravalli Water Users Association.

Also in: Plat No.	Twp.	Rge.	Plat No.	Twp.	Rge.	Plat No.	Twp.	Rge.
Plat No.	Twp.	Rge.	Plat No.	Twp.	Rge.	Plat No.	Twp.	Rge.

Information From:

Field Survey & Dave Breen

George + Elsie Jackson

6	5	4	3	2	1
7	8	9	10	11	12
18	17	16	15	14	13
19	20	21	22	23	24
30	C 29	28	27	26	25
31	32	33	34	35	36

29-C

F-1-A

County Ravalli

STATE OF MONTANA
STATE ENGINEERS OFFICE
Water Resources Survey

T 6N R 20W Plat No. 16

Farm Checked: Date 5-9-57

Photo No. 2P-164

By D. Pouliot & H. Carpenter

Legal Land Owner* Donald & June Dukelow Address Corvallis, Montana - Rt. #1

Operator Address

Water is deliverd by:— 1. Private System; x 2. Ditch Company; 3. State Project; 4. Federal Project; x 5. Irrigation District x

If under Ditch Company, Irrigation District, or Government Project, state the number of shares or inches, acre feet, as the case may be in said system

App. No. Decree No.	NAME OF APPROPRIATOR TO WHOM DECREED	NAME OF STREAM	Date App. Date Priority	Miner's Inches	In Use	NAME OF DITCH (Water Delivered By)	No.	R/F	P/G/S	Present Irr. Acres	Irrigable Acres
D-1199	J. L. Humble, Jr.	Willow Creek	4-1-62	30	10	Low Ditch	1	R		3	0
"		" "				Rock Ditch	1	R		7	0
*SEE											
BRID		Bitterroot River				B. R. I. D.	4/5	R		30	0

NOTE: R—Denotes Regular Irrigation. F—Flood Irrigation. P—Water diverted by means of pumping. G—Water diverted by gravity. S—Stored Water.

Condition of System Good Topography Bench River Basin Columbia River, Willow Creek, Rock Cr., Como Lake

Adequate Supply: Yes x No Explain

Remarks * Donald & June Dukelow are signed up for 39 acres under the Bitterroot Irrigation District.
*Also in Hamilton Heights.

Also in: Plat No. 16 Twp. 6N Rge. 20W	Plat No. Twp. Rge.	Plat No. Twp. Rge.
Plat No. Twp. Rge.	Plat No. Twp. Rge.	Plat No. Twp. Rge.

Information From:
Geo. Gates

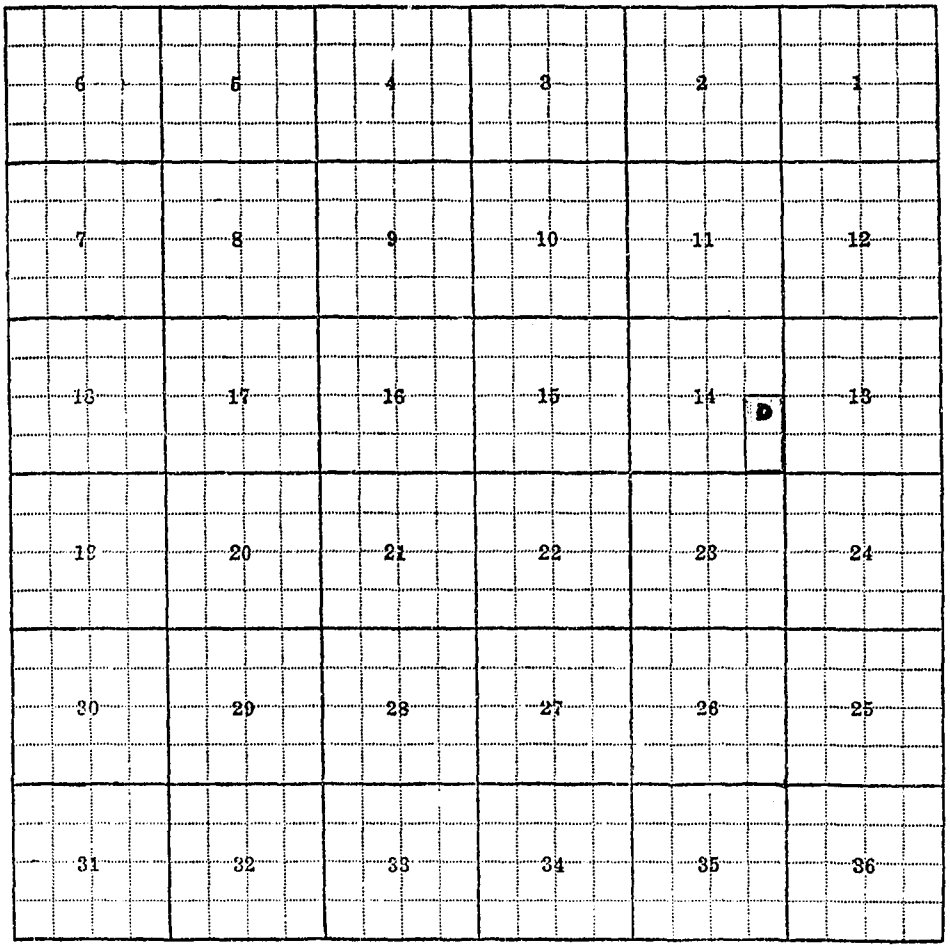
6
5
4
3
2
1
7
8
9
10
11
12
18
17
16
15
14
D
13
19
20
21
22
23
24
30
29
28
27
26
25
31
32
33
34
35
36

14-D

F-1-A

County Ravalli

STATE OF MONTANA
STATE ENGINEERS OFFICE
Water Resources Survey

T. 6N R. 20W Plat No. 16

Farm Checked: Date 7-25-57

Photo No. 2P-32

By Dave Pouliot

Legal Land Owner Nelson Duncan Address Corvallis, Montana - Rural Route

Operator Address

Water is deliverd by:— 1. Private System; 2. Ditch Company; x 3. State Project; 4. Federal Project; 5. Irrigation District

If under Ditch Company, Irrigation District, or Government Project, state the number of shares or inches, acre feet, as the case may be in said system

App. No. Decree No.	NAME OF APPROPRIATOR TO WHOM DECREED	NAME OF STREAM	Date App. Date Priority	Miner's Inches	In Use	NAME OF DITCH (Water Delivered By)	No.	R/F	P/G/S	Present Irr. Acres	Irrigable Acres
D-145	Corvallis Canal &										
	Water Co.	Bitterroot River	1-1-71	5000	1 sh.	Corvallis Canal	2	R		20	0

NOTE: R—Denotes Regular Irrigation. F—Flood Irrigation. P—Water diverted by means of pumping. G—Water diverted by gravity. S—Stored Water.

Condition of System Good Topography Valley River Basin Columbia River, Bitterroot River

Adequate Supply: Yes X No Explain

Remarks Nels Duncan is signed up for 1 share under the Corvallis Canal & Water Company.

Also in: Plat No. Twp. Rge.	Plat No. Twp. Rge.	Plat No. Twp. Rge.
Plat No. Twp. Rge.	Plat No. Twp. Rge.	Plat No. Twp. Rge.

Information From:

Mr. Collier

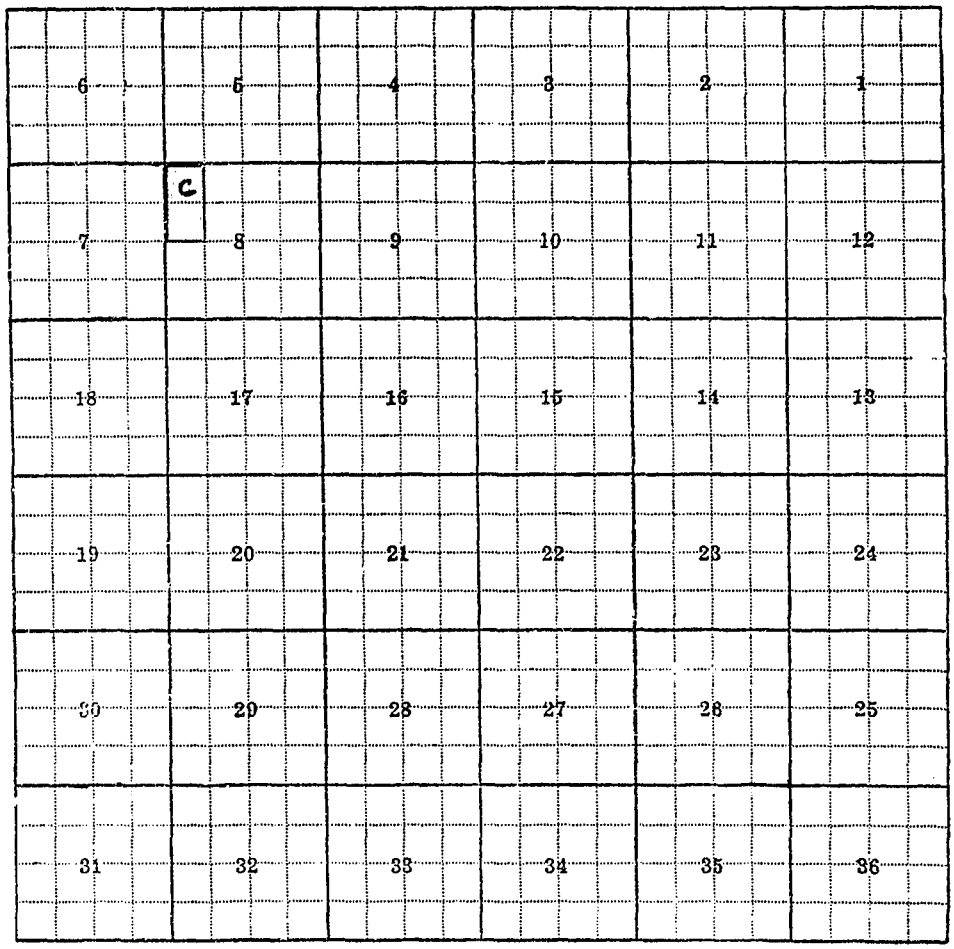
6
5
4
3
2
1
C
7
8
9
10
11
12
18
17
16
15
14
13
19
20
21
22
23
24
30
29
28
27
26
25
31
32
33
34
35
36

8-C

F-1-A

County Ravalli

STATE OF MONTANA
STATE ENGINEERS OFFICE
Water Resources Survey

T. 6N R. 20W Plat No. 16

Farm Checked: Date 5-11-57

Photo No. 2P-94

By H. Carpenter, D. Pouliot & P. Peter

Legal Land Owner Clarence & Eva Duus Address Hamilton, Montana

Operator Address

Water is deliverd by:— 1. Private System; 2. Ditch Company; 3. State Project; X 4. Federal Project; 5. Irrigation District

If under Ditch Company, Irrigation District, or Government Project, state the number of shares or inches, acre feet, as the case may be in said system

App. No. Decree No.	NAME OF APPROPRIATOR TO WHOM DECREED	NAME OF STREAM	Date App. Date Priority	Miner's Inches	In Use	NAME OF DITCH (Water Dolivered By)	No.	R/F	P/G/S	Present Irr. Acres	Irrigable Acres
See Assn.		Girds Creek				Girds Cr. Studbarn	3	R		35	0
See Assn.		Skalkaho Cree				Ward Ditch	3	R		55	0

NOTE: R—Denotes Regular Irrigation. F—Flood Irrigation. P—Water diverted by means of pumping. G—Water diverted by gravity. S—Stored Water.

Condition of System Good Topography Bench River Basin Columbia River, Skalkaho Creek, Girds Creek

Adequate Supply: Yes X No Explain

Remarks Clarence Duus is signed up for 310 acres under the Ravalli Water Users Association.

Also in: Plat No. 19 Twp. 5N Rge. 20W	Plat No. Twp. Rge.	Plat No. Twp. Rge.
Plat No. Twp. Rge.	Plat No. Twp. Rge.	Plat No. Twp. Rge.

Information From:

Joe Wilcox

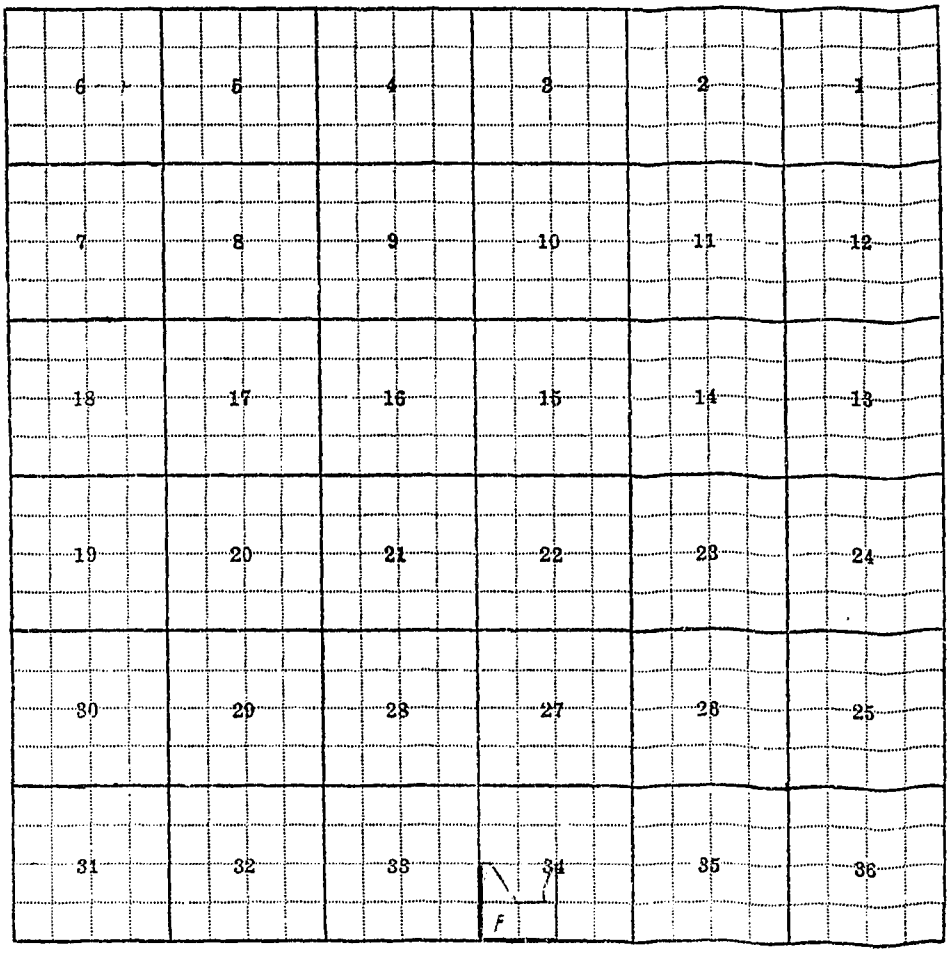
6
5
4
3
2
1
7
8
9
10
11
12
18
17
16
15
14
13
19
20
21
22
23
24
30
29
28
27
26
25
31
32
33
34
35
36
F

34-F

F-1-A

County Ravalli

Farm Checked: Date 5-7-57

By H. Carpenter & Dave Pouliot

STATE OF MONTANA
STATE ENGINEERS OFFICE
Water Resources Survey

T 6N R 20W Plat No. 16

Photo No. 2P-29

Legal Land Owner Steve Encoff Address Hamilton, Montana

Operator Adam Senn Address Hamilton, Montana

Water is deliverd by:— 1. Private System; 2. Ditch Company; 3. State Project; 4. Federal Project; 5. Irrigation District

If under Ditch Company, Irrigation District, or Government Project, state the number of shares or inches, acre feet, as the case may be in said system

App. No. Decree No.	NAME OF APPROPRIATOR TO WHOM DECREED	NAME OF STREAM	Date App. Date Priority	Miner's Inches	In Use	NAME OF DITCH (Water Delivered By)	No.	R/F	P/G/S	Present Irr. Acres	Irrigable Acres
*See Assn.		Bitterroot River				Republican	3			14	0

NOTE: R—Denotes Regular Irrigation. F—Flood Irrigation. P—Water diverted by means of pumping. G—Water diverted by gravity. S—Stored Water.

Condition of System Good Topography Valley River Basin Columbia River, Bitterroot River

Adequate Supply: Yes X No Explain

Remarks *Steve Encoff is signed up for 14 acres under the Ravalli Water Users Association.

Also in: Plat No. Twp. Rge. | Plat No. Twp. Rge. | Plat No. Twp. Rge.
Plat No. Twp. Rge. | Plat No. Twp. Rge. | Plat No. Twp. Rge.

Information From:
Geo. Smith

Steve Schaff

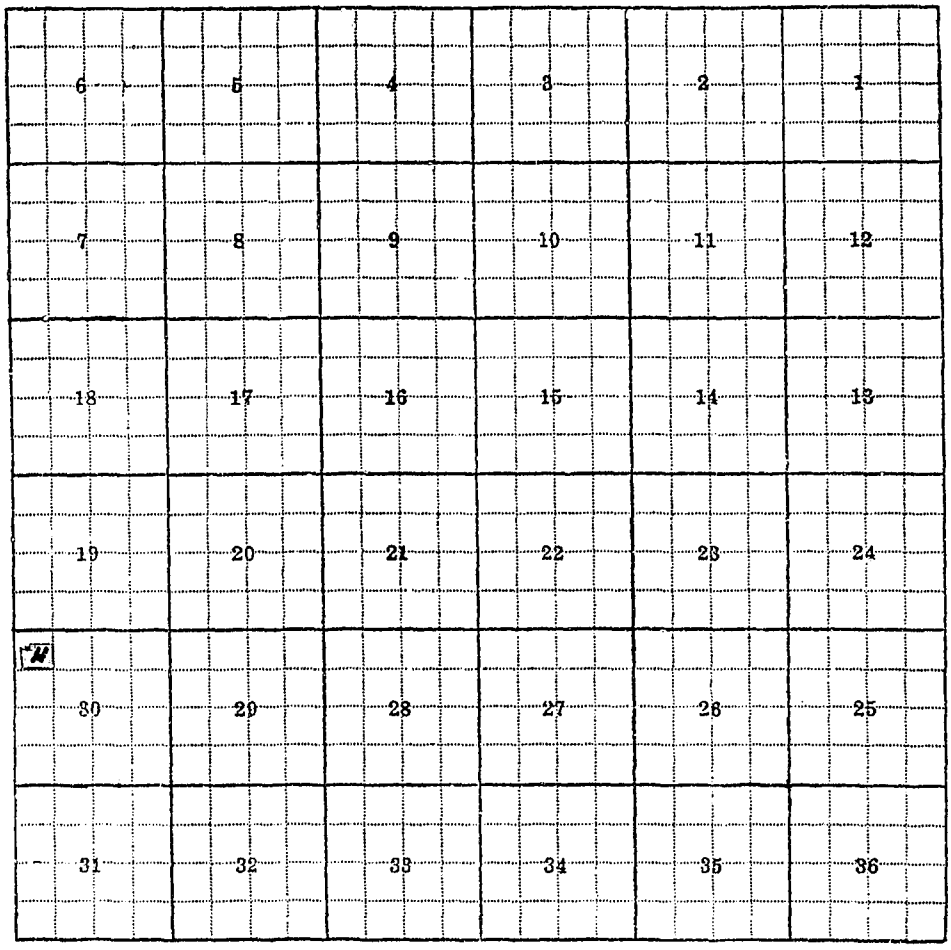

30-H

F-1-A

County Ravalli

Farm Checked: Date 5-13-57

By P. Peter and D. Pouliot

STATE OF MONTANA
STATE ENGINEERS OFFICE
Water Resources Survey

T 6N R 20W Plat No 16

Photo No 2P-94

Legal Land Owner Roy Everson Address Hamilton, Montana

Operator Same Address

Water is deliverd by:— 1. Private System; 2. Ditch Company; 3. State Project; X 4. Federal Project; 5. Irrigation District

If under Ditch Company, Irrigation District, or Government Project, state the number of shares or inches, acre feet, as the case may be in said system

App. No. Decree No.	NAME OF APPROPRIATOR TO WHOM DECREED	NAME OF STREAM	Date App. Date Priority	Miner's Inches	In Use	NAME OF DITCH (Water Delivered By)	No.	R/F	P/G/S	Present Irr. Acres	Irrigable Acres
Lee Assn.		Skalkaho Creek				Ward Ditch	3	R		60	0

NOTE: R—Denotes Regular Irrigation. F—Flood Irrigation. P—Water diverted by means of pumping. G—Water diverted by gravity. S—Stored Water.

Condition of System Good Topography Bench River Basin Columbia River, Skalkaho Creek

Adequate Supply: Yes X No Explain

Remarks * Roy Everson is signed up for 60 acres under the Ravalli Water Users Association.

Also in: Plat No. Twp. Rge.	Plat No. Twp. Rge.	Plat No. Twp. Rge.
Plat No. Twp. Rge.	Plat No. Twp. Rge.	Plat No. Twp. Rge.

Information From:
Joe Wilcox & Roy Everson

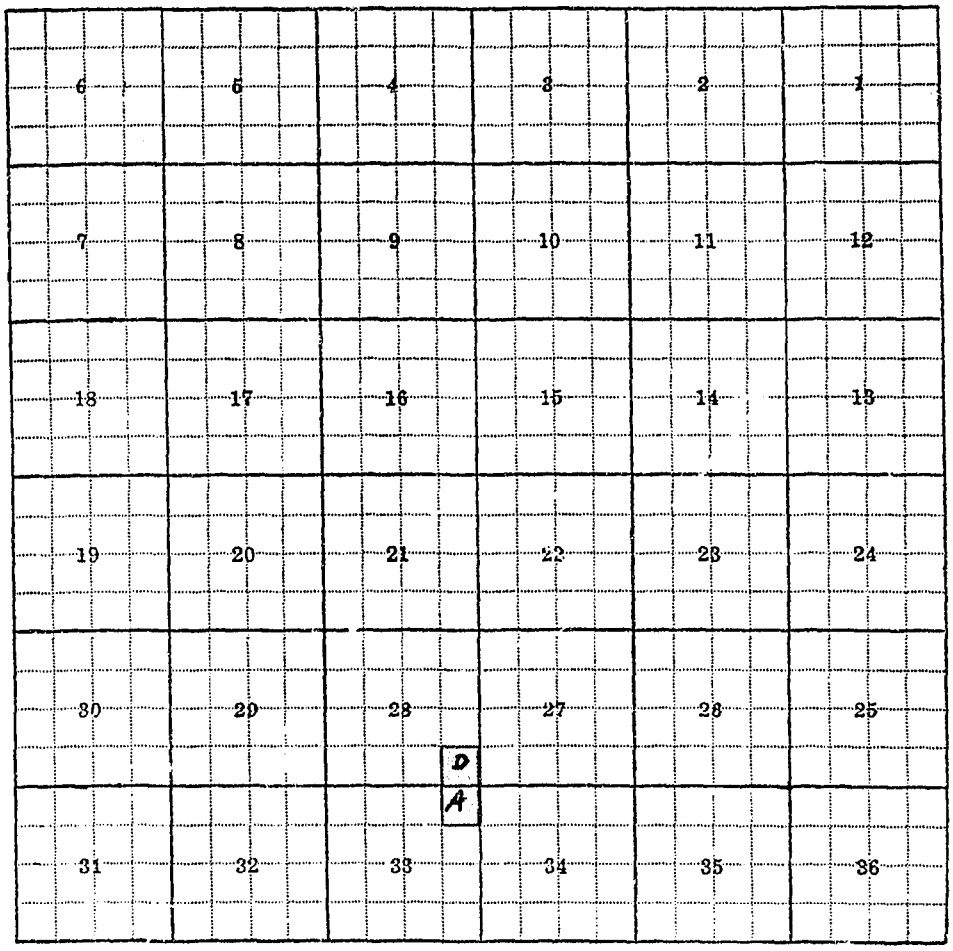
6
5
4
3
2
1
7
8
9
10
11
12
18
17
16
15
14
13
19
20
21
22
23
24
30
29
28
27
26
25
D
A
31
32
33
34
35
36

28-D, 33-A

F-1-A

County Ravalli

Farm Checked: Date 5-14-57

By D. Pouliot & H. Carpenter

STATE OF MONTANA
STATE ENGINEERS OFFICE
Water Resources Survey

T. 6N R. 20W Plat No. 16

Photo No. 2P-29

Legal Land Owner Forrest Fay Address Hamilton, Montana

Operator Same Address

Water is deliverd by:— 1. Private System; x 2. Ditch Company; 3. State Project; 4. Federal Project; 5. Irrigation District

If under Ditch Company, Irrigation District, or Government Project, state the number of shares or inches, acre feet, as the case may be in said system

App. No. Decree No.	NAME OF APPROPRIATOR TO WHOM DECREED	NAME OF STREAM	Date App. Date Priority	Miner's Inches	In Use	NAME OF DITCH (Water Delivered By)	No.	R/F	P/G/S	Present Irr. Acres	Irrigable Acres
D-804	Mary Clark	Skalkaho Creek	6-1-65	4½	3	Republican (Nicol-Hart #1)	1	R		2	0

NOTE: R—Denotes Regular Irrigation. F—Flood Irrigation. P—Water diverted by means of pumping. G—Water diverted by gravity. S—Stored Water.

Condition of System Good Topography Valley River Basin Columbia River, Skalkaho Creek

Adequate Supply: Yes X No Explain

Remarks This water decreed from Skalkaho Creek now delivered by exchange from Bitterroot River through Republican Ditch. (Free Water)

Also in: Plat No.	Twp.	Rge.	Plat No.	Twp.	Rge.	Plat No.	Twp.	Rge.
Plat No.	Twp.	Rge.	Plat No.	Twp.	Rge.	Plat No.	Twp.	Rge.

Information From:
Forrest Fay


6
5
4
3
2
1
7
8
9
10
11
12
18
17
16
15
14
13
19
20
21
22
23
24
30
29
28
27
26
25
R
31
32
33
34
35
36

31-R

F-1-A

County Ravalli

STATE OF MONTANA
STATE ENGINEERS OFFICE
Water Resources Survey

T 6N R 20W Plat No. 16

Farm Checked: Date 5-11-57

Photo No. 2P-161

By D. Pouliot, H. Carpenter & P. Peter

Legal Land Owner* Boni Fileff Address Hamilton, Montana

Operator Same Address

Water is deliverd by:— 1. Private System; 2. Ditch Company; 3. State Project; 4. Federal Project; 5. Irrigation District

If under Ditch Company, Irrigation District, or Government Project, state the number of shares or inches, acre feet, as the case may be in said system

App. No. Decree No.	NAME OF APPROPRIATOR TO WHOM DECREED	NAME OF STREAM	Date App. Date Priority	Miner's Inches	In Use	NAME OF DITCH (Water Delivered By)	No.	R/F	P/G/S	Present Irr. Acres	Irrigable Acres
See Assn.		Girds Creek				Girds Cr. Studbarn	3	R		55	0
		Girds Creek				Girds Cr. Highline	3	R		6	0

NOTE: R—Denotes Regular Irrigation. F—Flood Irrigation. P—Water diverted by means of pumping. G—Water diverted by gravity. S—Stored Water.

Condition of System Good Topography Bench River Basin Columbia River, Girds Creek

Adequate Supply: Yes x No Explain

Remarks** Boni Fileff is signed up for 70 acres under the Ravalli Water Users Association.

*Also in Charlos Heights Orchards

Also in:									
Plat No. 19	Twp. 5N	Rge. 20W	Plat No.	Twp.	Rge.	Plat No.	Twp.	Rge.
Plat No. 21	Twp. 4N	Rge. 21W	Plat No.	Twp.	Rge.	Plat No.	Twp.	Rge.

Information From:

Joe Wilcox

Bond Fillet

6	5	4	3	2	1
7	8	9	10	11	12
18	17	16	15	14	13
19	20	21	22	23	24
30	29	28	27	26	25
31	32	33	34 E	35	36

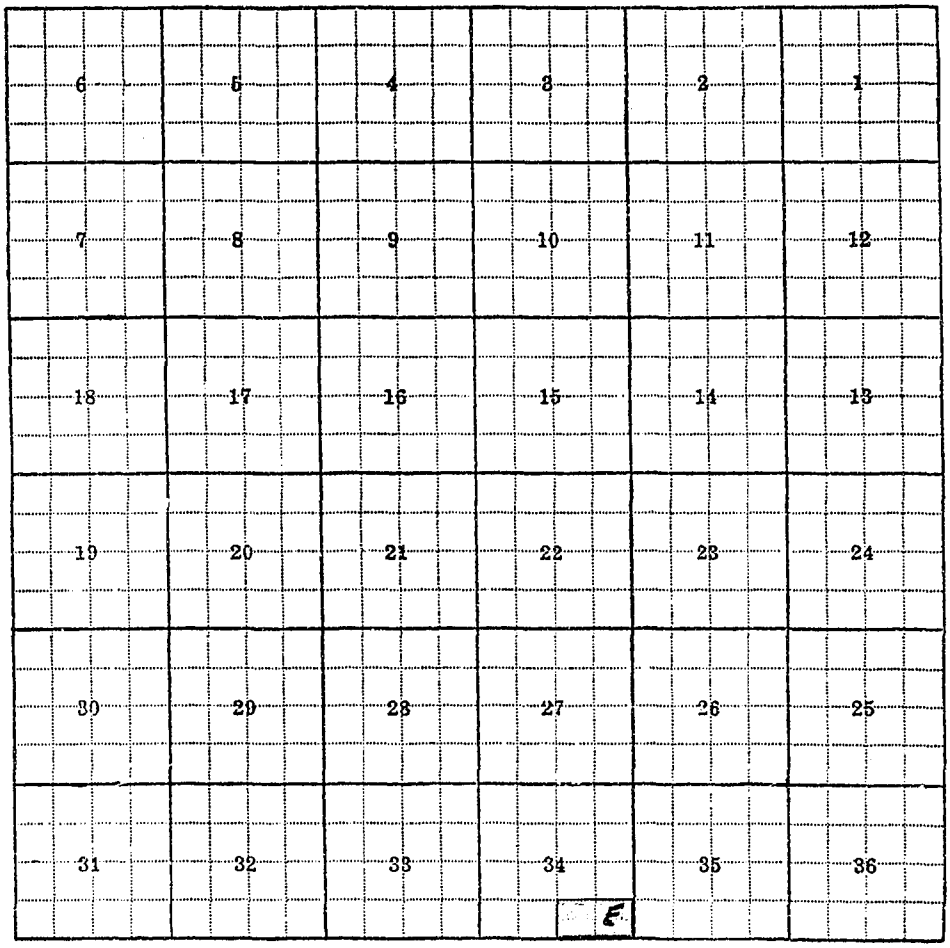

34-E

F-1-A

County Ravalli

Farm Checked: Date 7-11-57

By D. Pouliot & H. Carpenter

STATE OF MONTANA
STATE ENGINEERS OFFICE
Water Resources Survey

T. 6N. R. 20W. Plat No. 16

Photo No. *2P-20;+2P-21

Legal Land Owner Wayne Flugstad (40 acres) Address Corvallis, Montana

Operator Jack Morris (80 Acres) - Buying Address

Water is deliverd by:— 1. Private System; X 2. Ditch Company; 3. State Project; X 4. Federal Project; 5. Irrigation District

If under Ditch Company, Irrigation District, or Government Project, state the number of shares or inches, acre feet, as the case may be in said system

App. No. Decree No.	NAME OF APPROPRIATOR TO WHOM DECREED	NAME OF STREAM	Date App. Date Priority	Miner's Inches	In Use	NAME OF DITCH (Water Delivered By)	No.	R/F	P/G/S	Present Irr. Acres	Irrigable Acres
*See Assn.		Bitterroot River				Hedge (RWUA)	3	R		21*	0
A-825	James A. Strange	Pine Gulch (Now Cow or Chief Baptiste Creek)	11-15-02	all Waste	Yes	Flugstad Ditch	F/1	R		8*	0
See Assn.		Bitterroot River				Republican Ditch	F	R		10*	0
See Assn.		Bitterroot River				Hedge	3	R)			
A-1600	Benj. Strange et al	Seepage, waste, drain	10-23-95		Yes		1	R)		60+	0
A-825	James A. Strange	Pine Gulch (Now Cow or Chief Baptiste Creek)	11-15-02	all Waste	Yes		1	R)			
D-1189	P. M. Flugstead	Willow Creek	6-1-82	30	No						
Use	P. M. Flugstead	Cow Creek	1885	100	Yes						

NOTE: R—Denotes Regular Irrigation. F—Flood Irrigation. P—Water diverted by means of pumping. G—Water diverted by gravity. S—Stored Water.

Condition of System Good Topography Bench & Bottom River Basin Columbia River, Bitterroot River, Cow Creek

Adequate Supply: Yes X No Explain

Remarks *Flubstad owns
+Morris owns
** Wayne Flugstad is signed up for 21 A.F. in Hedge and 14 miner's inches (Free Water) in Pine Gulch or Cow Creek (Republican) under the Ravalli Water Users Association.
Use Right - 1885 Cow Creek - 100 miner's inches.

Also in: Plat No. Twp. Rge.	Plat No. Twp. Rge.	Plat No. Twp. Rge.
Plat No. Twp. Rge.	Plat No. Twp. Rge.	Plat No. Twp. Rge.

Information From:
Mr. Flugstad

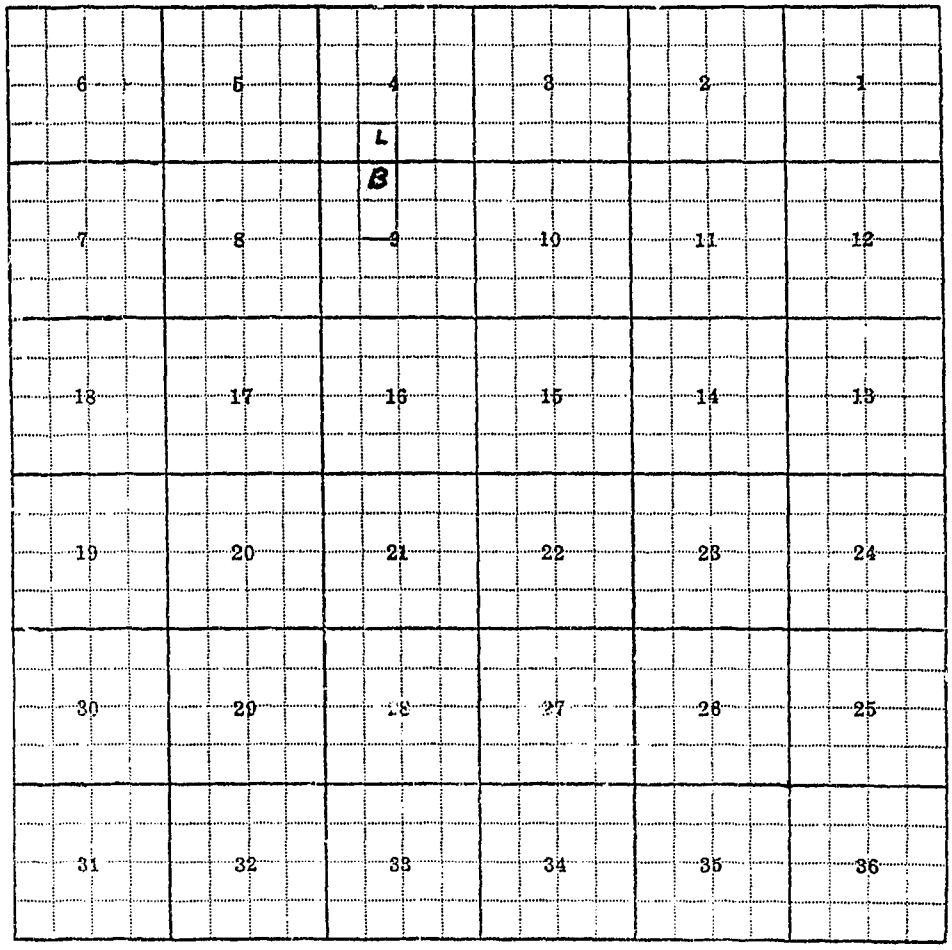

4-L, 2-B

4-L Wayne Flugstad

2-B Jack Morris

F-1-A

County Ravalli

STATE OF MONTANA
STATE ENGINEERS OFFICE
Water Resources Survey

T 6N R 20W Plat No 16

Farm Checked: Date 6-6-57

Photo No 3P-34

By H. Carpenter & D. Pouliot

Legal Land Owner John M. Foley Address Corvallis, Montana - Rt. #1

Operator ..... Address .....

Water is delivered by:— 1. Private System; X 2. Ditch Company; 3. State Project; 4. Federal Project; 5. Irrigation District

If under Ditch Company, Irrigation District, or Government Project, state the number of shares or inches, acre feet, as the case may be in said system .....

App. No. Decree No.	NAME OF APPROPRIATOR TO WHOM DECREED	NAME OF STREAM	Date App. Date Priority	Miner's Inches	In Use	NAME OF DITCH (Water Delivered By)	No.	R/F	P/G/S	Present Irr. Acres	Irrigable Acres
A-1178	Ada Boucher	Willow Creek	6-[illegible]-62	30	15	Low Ditch (Neaves-Boucher)	1	R		20	0
D-1179	James Boucher	Willow Creek	1-1-03	60	high water	Low Ditch(Neaves-Boucher)	1	R		40	0
Forest											
Permit	John M. Foley	Gleason Lake	6-2-47		Yes						
*A-1221	Simon, Sage & G. G.										
	Lockwood	Willow Creek	6-9-99	300							

NOTE: R—Denotes Regular Irrigation. F—Flood Irrigation. P—Water diverted by means of pumping. G—Water diverted by gravity. S—Stored Water.

Condition of System Good Topography Bench River Basin Columbia River, Willow Creek

Adequate Supply: Yes X No Explain .....

Remarks *This water is stored in Gleason Lake.

Also in: Plat No 17 Twp 6N Rge 19W | Plat No ..... Twp ..... Rge ..... | Plat No ..... Twp ..... Rge .....
Plat No 19 Twp 5N Rge 20W | Plat No ..... Twp ..... Rge ..... | Plat No ..... Twp ..... Rge .....

Information From:
Mr. Foley

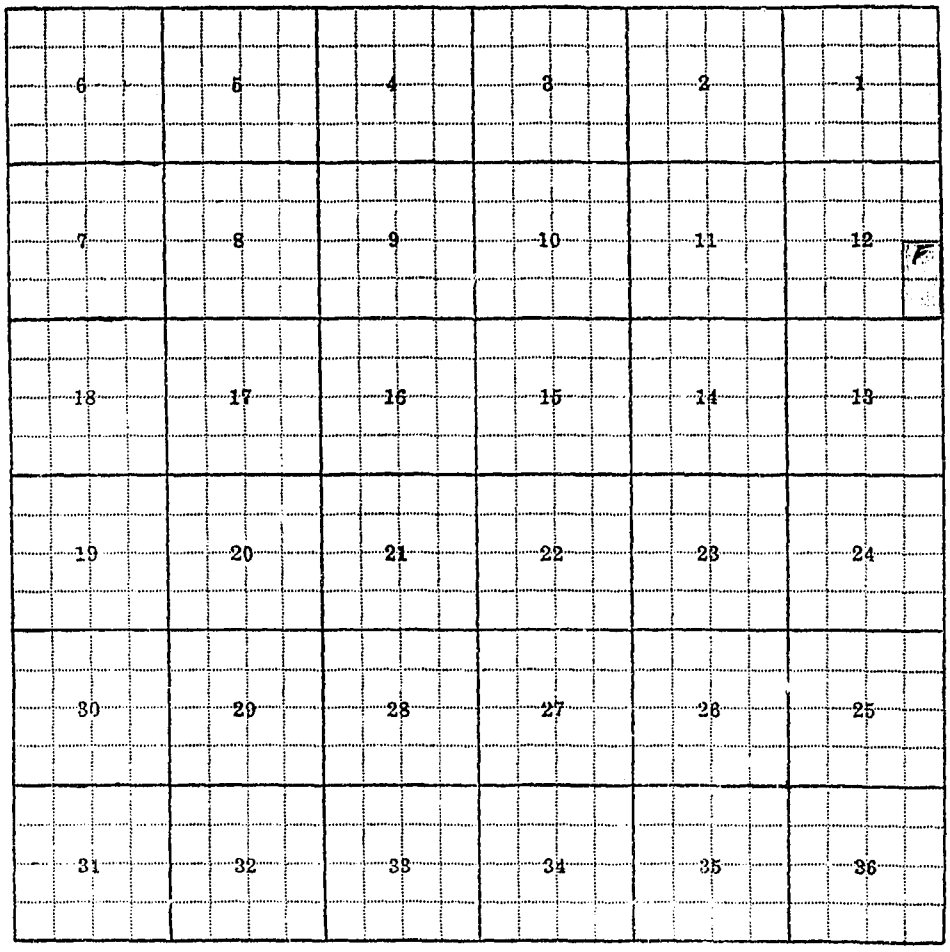

John M. Foley

6	5	4	3	2	1
7	8	9	10	11	12
18	17	16	15	14	13
19	20	21	22	23	24
30	29	28	27	26	25
31	32	33	34	35	36

F

12-F

F-1-A

County Ravalli

STATE OF MONTANA
STATE ENGINEERS OFFICE
Water Resources Survey

T. 6N R. 20W Plat No. 16

Farm Checked: Date 1-29-57

Photo No. 2P-29

By P. Peter, H. Carpenter and D. Pouliot

Legal Land Owner John & Emma Freeze Address Hamilton, Montana

Operator Same Address

Water is deliverd by:— 1. Private System; X 2. Ditch Company: 3. State Project; 4. Federal Project; 5. Irrigation District

If under Ditch Company, Irrigation District, or Government Project, state the number of shares or inches, acre feet, as the case may be in said system

App. No. Decree No.	NAME OF APPROPRIATOR TO WHOM DECREED	NAME OF STREAM	Date App. Date Priority	Miner's Inches	In Use	NAME OF DITCH (Water Delivered By)	No.	R/F	P/G/S	Present Irr. Acres	Irrigable Acres
D-827	D. P. Freeze	Skalkaho Cr. Nicol-Hart #2	5-1-68	4 1/8	Yes	Republican-Doran #2	1	R		3	0
* See Assn. Rights		Bitterroot River				Republican (Rim)	2	R		20	0
A-1551	John P. & Emma F Freeze	Seepage, Waste, Drain	10-15-49	All	Stock						

NOTE: R—Denotes Regular Irrigation. F—Flood Irrigation. P—Water diverted by means of pumping. G—Water diverted by gravity. S—Stored Water.

Condition of System Good Topography Valley River Basin Columbia River, Bitterroot River

Adequate Supply: Yes X No Explain

Remarks * John & Emma Freeze are signed up for 13 acres flat under the Ravalli Water Users Association. D-827 - This water decreed from Skalkaho Creek now delivered by exchange from Bitterroot River through Republican Ditch. (Free Water)

Also in: Plat No.	Twp.	Rge.	Plat No.	Twp.	Rge.	Plat No.	Twp.	Rge.
Plat No.	Twp.	Rge.	Plat No.	Twp.	Rge.	Plat No.	Twp.	Rge.

Information From:

John Freeze

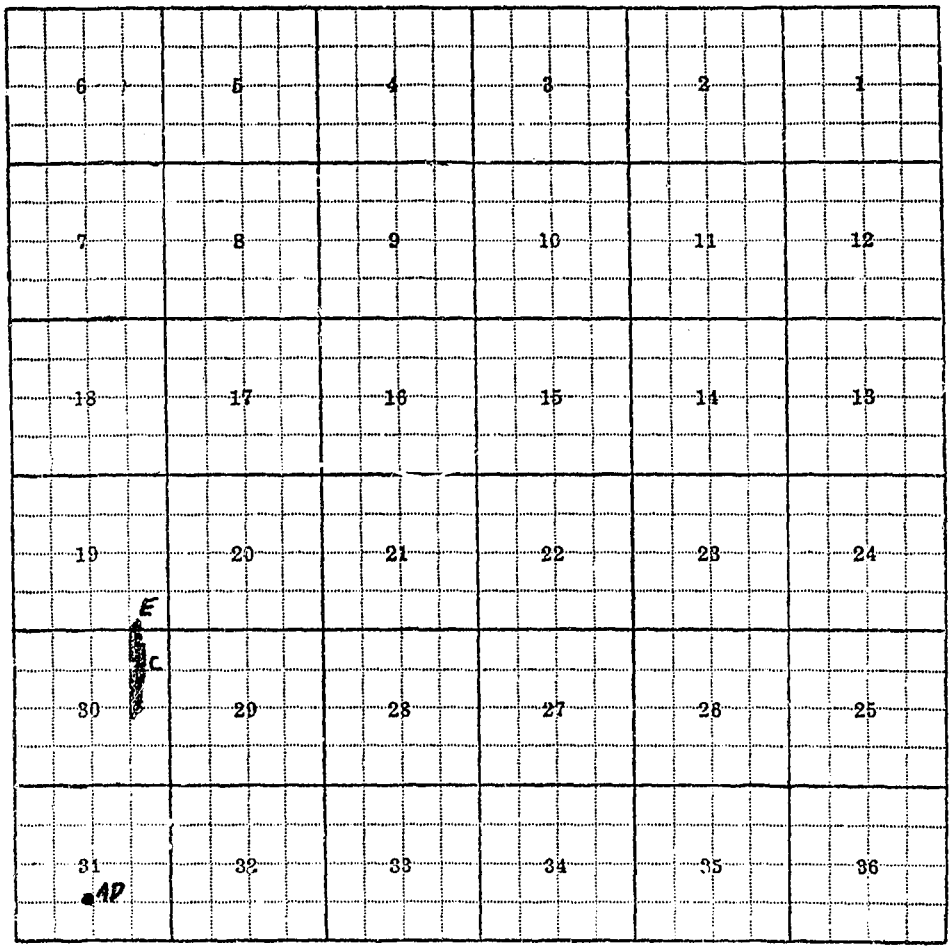
6
5
4
3
2
1
7
8
9
10
11
12
18
17
16
15
14
13
19
20
21
22
23
24
E
C
30
29
28
27
26
25
31
AD
32
33
34
35
36

19-E, 30-C, 31-AD

F-1-A

County Ravalli

STATE OF MONTANA
STATE ENGINEERS OFFICE
Water Resources Survey

T 6N R 20W Plat No. 16

Farm Checked: Date 4-28-57

Photo No. 2P-29

By P. Peter, D. Pouliot, H. Carpenter

Legal Land Owner Bertha & Joseph Frey Address Hamilton, Montana

Operator Same Address

Water is deliverd by:— 1. Private System; x 2. Ditch Company; 3. State Project; 4. Federal Project; 5. Irrigation District

If under Ditch Company, Irrigation District, or Government Project, state the number of shares or inches, acre feet, as the case may be in said system

App. No. Decree No.	NAME OF APPROPRIATOR TO WHOM DECREED	NAME OF STREAM	Date App. Date Priority	Miner's Inches	In Use	NAME OF DITCH (Water Delivered By)	No.	R/F	P/G/S	Present Irr. Acres	Irrigable Acres
D-796	J. H. Boyd	Skalkaho Creek	5-1-62	30	Part	(Doran Lateral #2)					
						Republican	1	R		3	0
D-868	Julia Lowney	Skalkaho Creek	5-1-66	15	5						

NOTE: R—Denotes Regular Irrigation. F—Flood Irrigation. P—Water diverted by means of pumping. G—Water diverted by gravity. S—Stored Water.

Condition of System Good Topography River Basin Columbia River, Bitterroot River

Adequate Supply: Yes x No Explain Frey, Donica, Gasvoda use this right equally.

Remarks Decreed from Skalkaho Creek delivered from Bitterroot River by exchange. (Free Water)

Also in: Plat No. Twp. Rge.	Plat No. Twp. Rge.	Plat No. Twp. Rge.
Plat No. Twp. Rge.	Plat No. Twp. Rge.	Plat No. Twp. Rge.

Information From:

Frey


6
5
4
3
2
1
7
8
9
10
11
12
18
17
16
15
14
13
19
20
21
22
23
24
30
29
28
27
26
25
31
Pwr
Z
32
33
34
35
36

31-Z

F-1-A

County Ravalli

STATE OF MONTANA
STATE ENGINEERS OFFICE
Water Resources Survey

T. 6N R. 20W Plat No. 16

Farm Checked: Date 5-23-57

Photo No. 2P-29

By H. Carpenter & George Tate

Legal Land Owner Chas. & Voe Fulton Address Hamilton, Montana

Operator Address

Water is deliverd by:— 1. Private System; X 2. Ditch Company; 3. State Project; 4. Federal Project; 5. Irrigation District

If under Ditch Company, Irrigation District, or Government Project, state the number of shares or inches, acre feet, as the case may be in said system

App. No. Decree No.	NAME OF APPROPRIATOR TO WHOM DECREED	NAME OF STREAM	Date App. Date Priority	Miner's Inches	In Use	NAME OF DITCH (Water Delivered By)	No.	R/F	P/G/S	Present Irr. Acres	Irrigable Acres
1-935	Olive & Lottie Rennix	Skalkaho Creek	5-1-72	36	1.14	Republican-Nicol-Hart #1	1	R		.76	0

NOTE: R—Denotes Regular Irrigation. F—Flood Irrigation. P—Water diverted by means of pumping. G—Water diverted by gravity. S—Stored Water.

Condition of System Good Topography Valley River Basin Columbia River, Bitterroot River

Adequate Supply: Yes X No Explain

Remarks Exchange water (Free)

Also in: Plat No. Twp. Rge.	Plat No. Twp. Rge.	Plat No. Twp. Rge.
Plat No. Twp. Rge.	Plat No. Twp. Rge.	Plat No. Twp. Rge.

Information From:

Harry Linn- Courthouse

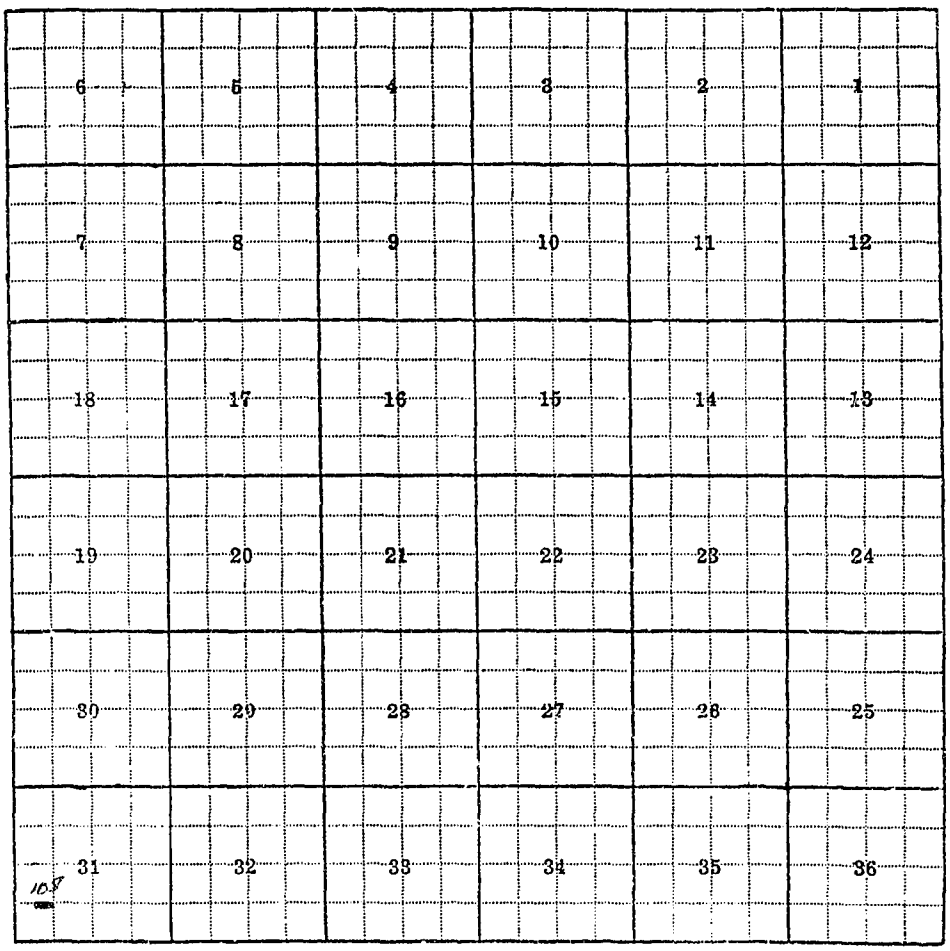
6
5
4
3
2
1
7
8
9
10
11
12
18
17
16
15
14
13
19
20
21
22
23
24
30
29
28
27
26
25
31
32
33
34
35
36
108

31- 108

F-1-A

County Ravalli

Farm Checked: Date 5-24-57

By D. Pouliot & H. Carpenter

STATE OF MONTANA

STATE ENGINEERS OFFICE

Water Resources Survey

T 6N R 20W Plat No. 16

Photo No. 2P-29

Legal Land Owner Thomas C. Gabrielson Address Hamilton, Montana

Operator Same Address

Water is deliverd by:— 1. Private System; X 2. Ditch Company; 3. State Project; 4. Federal Project; 5. Irrigation District

If under Ditch Company, Irrigation District, or Government Project, state the number of shares or inches, acre feet, as the case may be in said system

App. No. Decree No.	NAME OF APPROPRIATOR TO WHOM DECREED	NAME OF STREAM	Date App. Date Priority	Miner's Inches	In Use	NAME OF DITCH (Water Delivered By)	No.	R/F	P/G/S	Present Irr. Acres	Irrigable Acres
D-825	Nelson H. Francis	Skalkaho Creek	3-1-79	1½	Yes	Republican	1	R		1	0

NOTE: R—Denotes Regular Irrigation. F—Flood Irrigation. P—Water diverted by means of pumping. G—Water diverted by gravity. S—Stored Water.

Condition of System Good Topography Valley River Basin Columbia River, Bitterroot River

Adequate Supply: Yes X No Explain

Remarks Exchange Water (Free)

Also in: Plat No. Twp. Rge.	Plat No. Twp. Rge.	Plat No. Twp. Rge.
Plat No. Twp. Rge.	Plat No. Twp. Rge.	Plat No. Twp. Rge.

Information From:

Courthouse -Bk.106-Pg. 541 & Field Survey

6	5	4	3	2	1
7	8	9	10	11	12
18	17	16	15	14	13
19	20	21	22	23	24
30	29	28	27	26	25
31	32	33	34	35	36

31- 17

F-1-A

County Ravalli

Farm Checked: Date 4-29-57

By P. Peter , H. Carpenter, D. Pouliot

STATE OF MONTANA
STATE ENGINEERS OFFICE
Water Resources Survey

T 6N R 20W Plat No. 16

Photo No. 2P-29

Legal Land Owner J. M. & Earnesteen Gasvoda Address Hamilton, Montana

Operator Same Address

Water is deliverd by:— 1. Private System; X 2. Ditch Company; 3. State Project; 4. Federal Project; 5. Irrigation District

If under Ditch Company, Irrigation District, or Government Project, state the number of shares or inches, acre feet, as the case may be in said system

App. No. Decree No.	NAME OF APPROPRIATOR TO WHOM DECREED	NAME OF STREAM	Date App. Date Priority	Miner's Inches	In Use	NAME OF DITCH (Water Delivered By)	No.	R/F	P/G/S	Present Irr. Acres	Irrigable Acres
D-796	J. H. Boyd	Skalkaho Creek									
		Doran Lateral #2	5-1-68	30	Part	Republican (Rim Ditch)	1	R		17	0
	*	Snake Creek drain and waste									

NOTE: R—Denotes Regular Irrigation. F—Flood Irrigation. P—Water diverted by means of pumping. G—Water diverted by gravity. S—Stored Water.

Condition of System Good Topography Valley River Basin Columbia River, Bitterroot Rive

Adequate Supply: Yes x No Explain Frey, Donica, Gasvoda use this right equally.

Remarks This water decreed from Skalkaho Creek. Now delivered by the Bitterroot River through Republican Ditch through the Rim Ditch. (Free Water)

* Skalkaho Creek Water wasted into drain and picked up.

Also in Home Acres Orchard 3#

Also in Wards Cove

Also in:								
Plat No. 9	Twp. 6N	Rge. 20W	Plat No. 21	Twp. 6N	Rge. 21W	Plat No.	Twp.	Rge.
Plat No. 15	Twp. 6N	Rge. 21W	Plat No.	Twp.	Rge.	Plat No.	Twp.	Rge.

Information From:

Tom Donica


6
5
4
3
2
1
7
8
9
10
11
12
18
17
16
15
14
13
19
20
21
22
23
24
30
29
28
27
26
25
31
32
33
34
35
36

31-Y

F-1-A

County Ravalli

STATE OF MONTANA
STATE ENGINEERS OFFICE
Water Resources Survey

T 6N R 20W Plat No. 16

Farm Checked: Date 5-28-57

Photo No. 3P-34

By D. Pouliot & H. Carpenter

Legal Land Owner George & Loreen Gates Address Corvallis, Montana - Rt. #1

Operator Same Address

Water is deliverd by:— 1. Private System; X 2. Ditch Company; 3. State Project; 4. Federal Project; 5. Irrigation District

If under Ditch Company, Irrigation District, or Government Project, state the number of shares or inches, acre feet, as the case may be in said system

App. No. Decree No.	NAME OF APPROPRIATOR TO WHOM DECREED	NAME OF STREAM	Date App. Date Priority	Miner's Inches	In Use	NAME OF DITCH (Water Delivered By)	No.	R/F	P/G/S	Present Irr. Acres	Irrigable Acres
D-1206	Mary Packer	Willow Creek	6-1-62	30	Yes						
			6-9-88	10	high water						
			7-1-91	20	high water	Rock Ditch	1	R		70	0

NOTE: R—Denotes Regular Irrigation. F—Flood Irrigation. P—Water diverted by means of pumping. G—Water diverted by gravity. S—Stored Water.

Condition of System Good Topography Bench River Basin Columbia River, Willow Creek

Adequate Supply: Yes X No Explain

Remarks Water after 1870 is high water rights and are no good.

Also in: Plat No.	Twp.	Rge.	Plat No.	Twp.	Rge.	Plat No.	Twp.	Rge.
Plat No.	Twp.	Rge.	Plat No.	Twp.	Rge.	Plat No.	Twp.	Rge.

Information From:
Geo. Gates (Ditch Commissioner for Willow Cr.

6	5	4	3	2	1
7	8	9	10	11	12
18	17	16	15	14	13
19	20	21	22	23	24
30	29	28	27	26	25
31	32	33	34	35	36

13-C

F-1-A

County Ravalli

STATE OF MONTANA
STATE ENGINEERS OFFICE
Water Resources Survey

T 6N R 20W Plat No. 16

Farm Checked: Date 4-30-57

Photo No. 2P-29

By D. Pouliot & H. Carpenter

Legal Land Owner Laura Geick Address Hamilton, Montana

Operator Same Address

Water is deliverd by:— 1. Private System; X 2. Ditch Company; 3. State Project; 4. Federal Project; 5. Irrigation District

If under Ditch Company, Irrigation District, or Government Project, state the number of shares or inches, acre feet, as the case may be in said system

App. No. Decree No.	NAME OF APPROPRIATOR TO WHOM DECREED	NAME OF STREAM	Date App. Date Priority	Miner's Inches	In Use	NAME OF DITCH (Water Delivered By)	No.	R/F	P/G/S	Present Irr. Acres	Irrigable Acres
D-819	Brown Ferrell	Skalkaho Creek									
		Doran #1	6-1-68	3-3/4	2½	Republican (Doran #1)	1	R		1.5	0

NOTE: R—Denotes Regular Irrigation. F—Flood Irrigation. P—Water diverted by means of pumping. G—Water diverted by gravity. S—Stored Water.

Condition of System Good Topography Valley River Basin Columbia River, Bitterroot River

Adequate Supply: Yes x No Explain

Remarks This water decreed from Skalkaho Creek now delivered by exchange from Bitterroot River through Republican Ditch. (Free Water)

Also in: Plat No. Twp. Rge.	Plat No. Twp. Rge.	Plat No. Twp. Rge.
Plat No. Twp. Rge.	Plat No. Twp. Rge.	Plat No. Twp. Rge.

Information From:

A. R. Kurtz


6
5
4
3
2
1
7
8
9
10
11
12
18
17
16
15
14
13
19
20
21
22
23
24
30
29
28
27
26
25
31
32
33
34
35
36

31- 7

F-1-A

County Ravalli

STATE OF MONTANA
STATE ENGINEERS OFFICE
Water Resources Survey

T 6N R 20W Plat No 16

Farm Checked: Date 7-25-57

Photo No 2P-33

By Dave Pouliot

Legal Land Owner Edna Giesy , Gladys Rasmussen , Lois Swansen Address

Operator Lulu B. Brooks Address Corvallis, Montana - Brooks Hotel

Water is deliverd by:— 1. Private System; 2. Ditch Company; X 3. State Project; 4. Federal Project; 5. Irrigation District

If under Ditch Company, Irrigation District, or Government Project, state the number of shares or inches, acre feet, as the case may be in said system

App. No. Decree No.	NAME OF APPROPRIATOR TO WHOM DECREED	NAME OF STREAM	Date App. Date Priority	Miner's Inches	In Use	NAME OF DITCH (Water Delivered By)	No.	R/F	P/G/S	Present Irr. Acres	Irrigable Acres
D-145	Corvallis Canal &										
	Water Company	Bitterroot River	1-1-71	5000	11/32						
					sh.	Corvallis Canal	2	R		3	0

NOTE: R—Denotes Regular Irrigation. F—Flood Irrigation. P—Water diverted by means of pumping. G—Water diverted by gravity. S—Stored Water.

Condition of System Good Topography Valley River Basin Columbia River, Bitterroot River

Adequate Supply: Yes x No Explain

Remarks Lulu B. Brooks is signed up for 11/32 shares under the Corvallis Canal & Water Company.

Also in: Plat No 13 Twp 7N Rge 20W	Plat No Twp Rge	Plat No Twp Rge
Plat No Twp Rge	Plat No Twp Rge	Plat No Twp Rge

Information From:

Field Survey

Edna Glasoy
Gladys Rasmussen
Lois Swanson

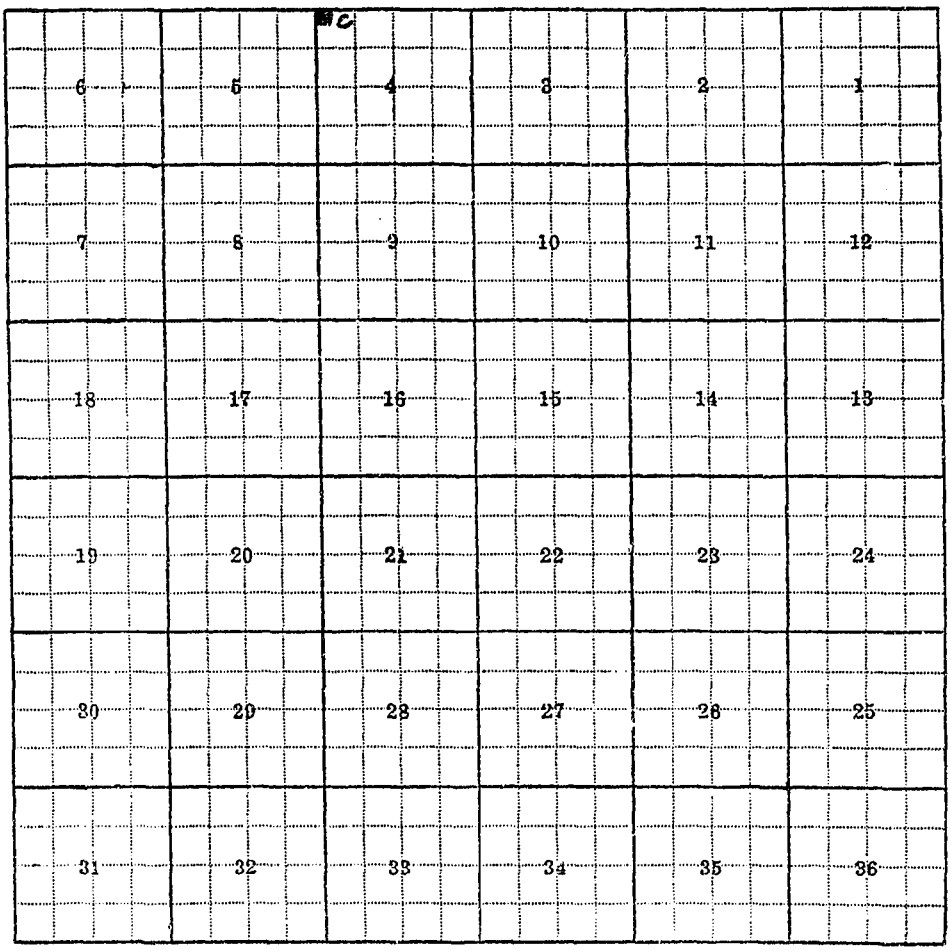

4-C

F-1-A

County Ravalli

Farm Checked: Date 7-25-57

By Dave Pouliot

STATE OF MONTANA
STATE ENGINEERS OFFICE
Water Resources Survey

T 6N R 20W Plat No. 16

Photo No. 2P-33

Legal Land Owner Robert & Florence Glenn Address Corvallis, Montana

Operator ..... Address .....

Water is delivered by:— 1. Private System; 2. Ditch Company; X 3. State Project; 4. Federal Project; 5. Irrigation District

If under Ditch Company, Irrigation District, or Government Project, state the number of shares or inches, acre feet as the case may be in said system .....

App. No. Decree No.	NAME OF APPROPRIATOR TO WHOM DECREED	NAME OF STREAM	Date App. Date Priority	Miner's Inches	In Use	NAME OF DITCH (Water Delivered By)	No.	R/F	P/G/S	Present Irr. Acres	Irrigable Acres
D-145	Corvallis Canal & Water Co.	Bitterroot River	1-1-71	5000	1/3 sh.	Corvallis Canal	2	R		3	0

NOTE: R—Denotes Regular Irrigation. F—Flood Irrigation. P—Water diverted by means of pumping. G—Water diverted by gravity. S—Stored Water.

Condition of System Good Topography Valley River Basin Columbia River, Bitterroot River

Adequate Supply: Yes X No Explain .....

Remarks Robert Glenn is signed up for 1/3 shares under the Corvallis Canal & Water Company.

Also in: Plat No. Twp. Rge.	Plat No. Twp. Rge.	Plat No. Twp. Rge.
Plat No. Twp. Rge.	Plat No. Twp. Rge.	Plat No. Twp. Rge.

Information From:

Field Survey

6	5	4	3	2	1
7	8	9	10	11	12
18	17	16	15	14	13
19	20	21	22	23	24
30	29	28	27	26	25
31	32	33	34	35	36

5-C

F-1-A 3M-9-55

County Ravalli

Farm Checked: Date 6-25-57

By Dave Pouliot & Geo. Tate

STATE OF MONTANA
STATE ENGINEERS OFFICE
Water Resources Survey

T. 6 N R. 20 W Plat No. 16

Photo No. 2P-164

Legal Land Owner x Oswin & Claris Glidewell Address

Operator Claris Glidewell Address Corvallis, Montana Rt. #1

Water is deliverd by:— 1. Private System; x 2. Ditch Company; 3. State Project; 4. Federal Project; 5. Irrigation District

If under Ditch Company, Irrigation District, or Government Project, state the number of shares or inches, acre feet, as the case may be in said system

App. No. Decree No.	NAME OF APPROPRIATOR TO WHOM DECREED	NAME OF STREAM	Date App. Date Priority	Miner's Inches	In Use	NAME OF DITCH (Water Delivered By)	No.	R/F	P/G/S	Present Irr. Acres	Irrigable Acres
D-1191	D. R. Frogge	Willow Creek	6-1-60	26	Yes						
			10-1-64	20	Yes						
			6-2-88	14	Yes	Rock Creek	1	R		60	0

NOTE: R—Denotes Regular Irrigation. F—Flood Irrigation. P—Water diverted by means of pumping. G—Water diverted by gravity. S—Stored Water.

Condition of System Good Topography Bench River Basin Columbia River, Willow Creek

Adequate Supply: Yes x No Explain

Remarks *Also in Hamilton Heights.

Also in: Plat No.	Twp.	Rge.	Plat No.	Twp.	Rge.	Plat No.	Twp.	Rge.
Plat No.	Twp.	Rge.	Plat No.	Twp.	Rge.	Plat No.	Twp.	Rge.

Information From:

C. Glidewell

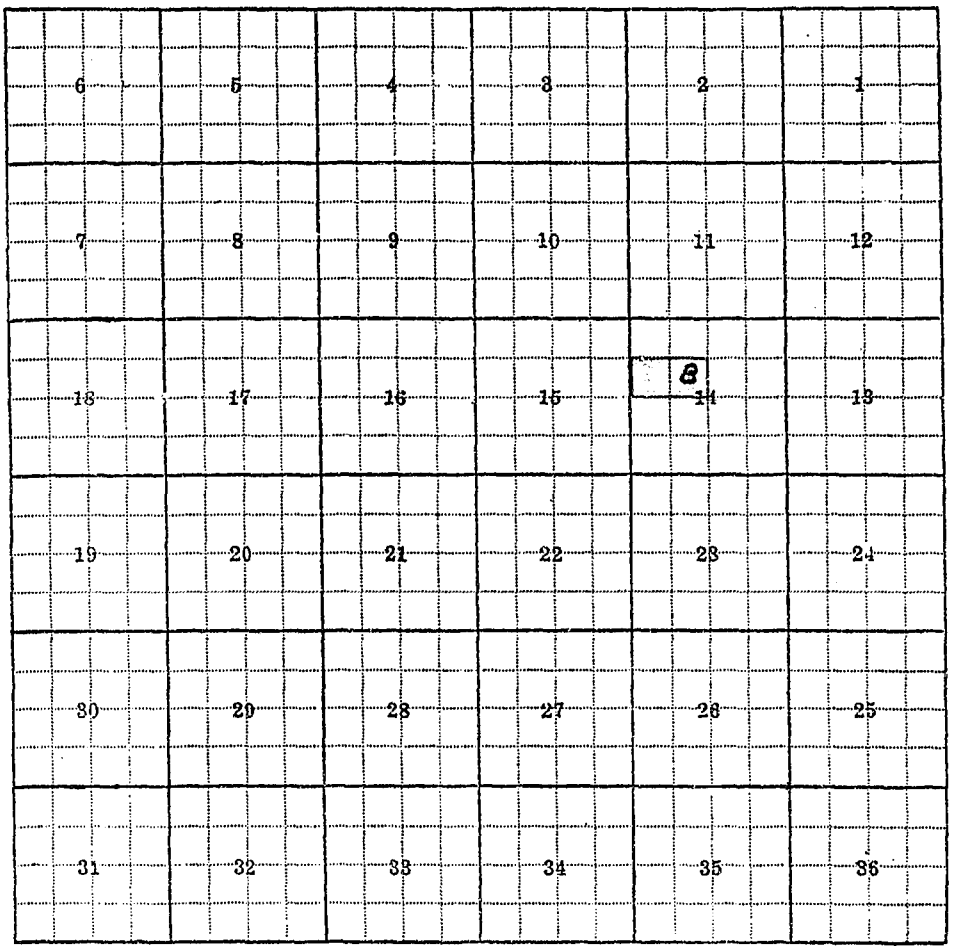
6
5
4
3
2
1
7
8
9
10
11
12
18
17
16
15
B
14
13
19
20
21
22
23
24
30
29
28
27
26
25
31
32
33
34
35
36

14-R

F-1-A

County Ravalli

Farm Checked: Date 6-21-57

By D. Pouliot & Geo. Tate

STATE OF MONTANA
STATE ENGINEERS OFFICE
Water Resources Survey

T 6N R 20W Plat No 16

Photo No 2P-165

Legal Land Owner Fred & Mildred Goddard Address Corvallis, Montana - Rt. #1

Operator Same Address

Water is deliverd by:— 1. Private System; X 2. Ditch Company; 3. State Project; 4. Federal Project; X 5. Irrigation District X

If under Ditch Company, Irrigation District, or Government Project, state the number of shares or inches, acre feet, as the case may be in said system

App. No. Decree No.	NAME OF APPROPRIATOR TO WHOM DECREED	NAME OF STREAM	Date App. Date Priority	Miner's Inches	In Use	NAME OF DITCH (Water Delivered By)	No.	R/F	P/G/S	Present Irr. Acres	Irrigable Acres
D-1183	R. I. Burch	Willow Creek	5-1-71	120	60	Hull Ditch	1	R)		105	0
D-1223	A. N. Whitesit	Willow Creek	5-1-81	90	Yes			)			
			5-1-87	90	Yes	Hull Ditch	1	R)			
						B. R. I. D.	4/5	R		50	0
A-1554	Fred Goddard	Seepage, Waste, Drain	4-19-52	80	Yes	Sprinkler	1	R)		40	0
A-1578	John Hull & A. N.							)			
	Whitsett	Seepage, Waste, Drain	1897	20	Yes	Sprinkler	1	R)			

NOTE: R—Denotes Regular Irrigation. F—Flood Irrigation. P—Water diverted by means of pumping. G—Water diverted by gravity. S—Stored Water.

Condition of System Good Topography Bench River Basin Columbia River, Seepage-Waste, Willow Creek, Rock Cr., Como Lake

Adequate Supply: Yes X No Explain

Remarks Fred & Mildred Goddard are signed up for 50 acres under the Bitterroot Irrigation District.

Also in: Plat No.	Twp.	Rge.	Plat No.	Twp.	Rge.	Plat No.	Twp.	Rge.
Plat No.	Twp.	Rge.	Plat No.	Twp.	Rge.	Plat No.	Twp.	Rge.

Information From:
Mr. Goddard


A
B
6
5
4
3
2
1
7
8
9
10
11
12
18
17
16
15
14
13
19
20
21
22
23
24
30
29
28
27
26
25
31
32
33
34
35
36

2-A, 3-B

F-1-A

County Ravalli

Farm Checked: Date.....

By .....

STATE OF MONTANA
STATE ENGINEERS OFFICE
Water Resources Survey

T. 6N R. 20W Plat No. 16

Photo No.....

Legal Land Owner Myron & Alice Goddard Address .....

Operator ..... Address .....

Water is deliverd by:— 1. Private System; 2. Ditch Company; 3. State Project; 4. Federal Project; 5. Irrigation District

If under Ditch Company, Irrigation District, or Government Project, state the number of shares or inches, acre feet, as the case may be in said system .....

App. No. Decree No.	NAME OF APPROPRIATOR TO WHOM DECREED	NAME OF STREAM	Date App. Date Priority	Miner's Inches	In Use	NAME OF DITCH (Water Delivered By)	No.	R/F	P/G/S	Present Irr. Acres	Irrigable Acres
		(NO IRRIGATION)									
D-151	B. M. Goff	Bitterroot River	6-1-99	80	No (Part)						

NOTE: R—Denotes Regular Irrigation. F—Flood Irrigation. P—Water diverted by means of pumping. G—Water diverted by gravity. S—Stored Water.

Condition of System ..... Topography ..... River Basin .....

Adequate Supply: Yes..... No..... Explain .....

Remarks .....

Also in: Plat No. Twp. Rge.	Plat No. Twp. Rge.	Plat No. Twp. Rge.
Plat No. Twp. Rge.	Plat No. Twp. Rge.	Plat No. Twp. Rge.

Information From:

Field Survey


E
6
5
4
3
2
1
7
8
9
10
11
12
18
17
16
15
14
13
19
20
21
22
23
24
30
29
28
27
26
25
31
32
33
34
35
36

5-E

F-1-A

County Ravalli

STATE OF MONTANA
STATE ENGINEERS OFFICE
Water Resources Survey

T. 6N R. 20W Plat No. 16

Farm Checked: Date 4-29-57

Photo No. 2P-29

By P. Peters, H. Carpenter, D. Pouliot

Legal Land Owner Walter & Margaret Gray Address Hamilton, Montana

Operator Same Address

Water is deliverd by:— 1. Private System; * 2. Ditch Company; 3. State Project; 4. Federal Project; 5. Irrigation District

If under Ditch Company, Irrigation District, or Government Project, state the number of shares or inches, acre feet, as the case may be in said system

App. No. Decree No.	NAME OF APPROPRIATOR TO WHOM DECREED	NAME OF STREAM	Date App. Date Priority	Miner's Inches	In Use	NAME OF DITCH (Water Delivered By)	No.	R/F	P/G/S	Present Irr. Acres	Irrigable Acres
D-811	Thomas Doran	Skalkaho Cr. Doran #1	5-1-68	63-7/8	*38-7/8	Republican	1	R		28.3	0

NOTE: R—Denotes Regular Irrigation. F—Flood Irrigation. P—Water diverted by means of pumping. G—Water diverted by gravity. S—Stored Water.

Condition of System Good Topography Valley River Basin Columbia River, Bitterroot River

Adequate Supply: Yes x No Explain

Remarks *Book 93, Page 208 shows 38-7/8 miner's inches.

This water was covered from Skalkaho Creek, now delivered by exchange from Bitterroot River through Republican Ditch. (Free Water)

Also in: Plat No.	Twp.	Rge.	Plat No.	Twp.	Rge.	Plat No.	Twp.	Rge.
Plat No.	Twp.	Rge.	Plat No.	Twp.	Rge.	Plat No.	Twp.	Rge.

Information From:

Walter Gray

6	5	4	3	2	1
7	8	9	10	11	12
18	17	16	15	14	13
19	20	21	22	23	24
30	29	28	27	26	25
31	32	33	34	35	36

31-M

F-1-A

County Ravalli

Farm Checked: Date 7-16-57

By D. Pouliot & H. Carpenter

STATE OF MONTANA
STATE ENGINEERS OFFICE
Water Resources Survey

T. 6N R. 20W Plat No. 16

Photo No. 2P-31

Legal Land Owner Dicie Gribble Address Missoula, Montana

Operator W. H. Wilkenson Address Hamilton, Montana - Rt. #2

Water is deliverd by:— 1. Private System; 2. Ditch Company; 3. State Project; X 4. Federal Project; 5. Irrigation District

If under Ditch Company, Irrigation District, or Government Project, state the number of shares or inches, acre feet, as the case may be in said system

App. No. Decree No.	NAME OF APPROPRIATOR TO WHOM DECREED	NAME OF STREAM	Date App. Date Priority	Miner's Inches	In Use	NAME OF DITCH (Water Delivered By)	No.	R/F	P/G/S	Present Irr. Acres	Irrigable Acres
*See Assn.		Bitterroot River				Republican Ditch	3	R		10	0

NOTE: R—Denotes Regular Irrigation. F—Flood Irrigation. P—Water diverted by means of pumping. G—Water diverted by gravity. S—Stored Water.

Condition of System Good Topography Bottom River Basin Columbia River, Bitterroot River

Adequate Supply: Yes X No Explain

Remarks * Harvey Wilkenson is signed up for 10 acres under the Ravalli Water Users Association.

Also in: Plat No. Twp. Rge.	Plat No. Twp. Rge.	Plat No. Twp. Rge.
Plat No. Twp. Rge.	Plat No. Twp. Rge.	Plat No. Twp. Rge.

Information From:

Susie Wilkenson

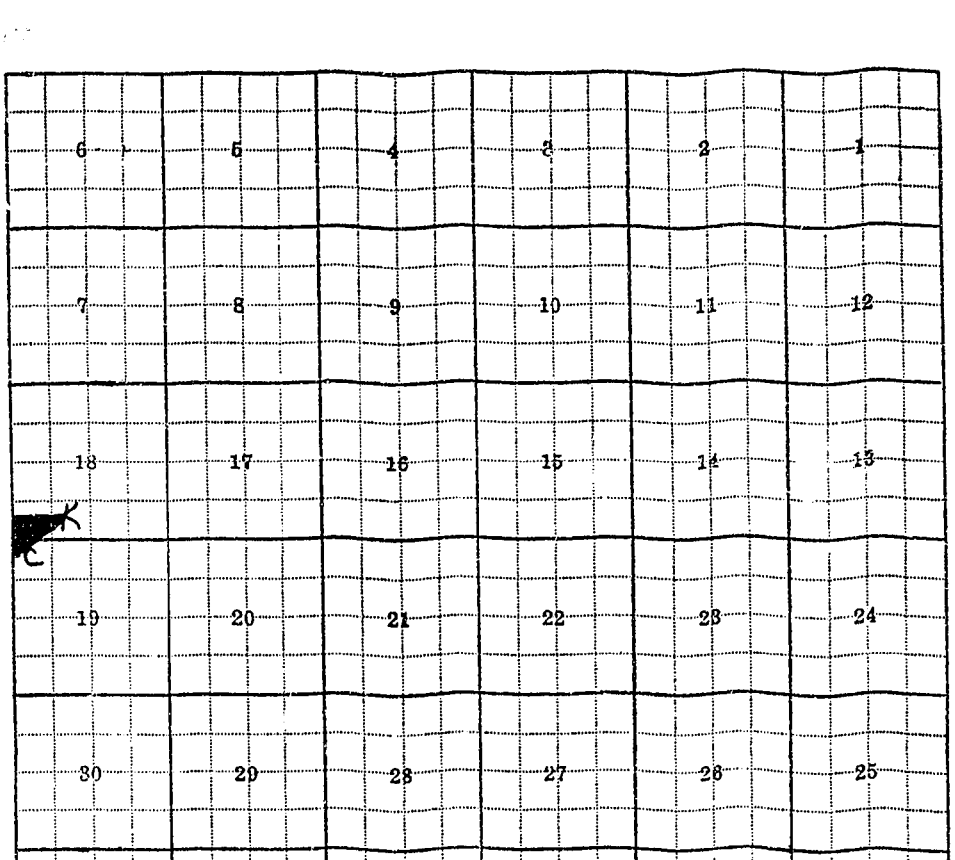
6
5
4
3
2
1
7
8
9
10
11
12
18
17
16
15
14
13
19
20
21
22
23
24
30
29
28
27
26
25
31
32
33
34
35
36

18-K, 19-C

F-1-A

County Ravalli

Farm Checked: Date 5-8-57

By D. Pouliot & H. Carpenter

STATE OF MONTANA
STATE ENGINEERS OFFICE
Water Resources Survey

T. 6N R. 20W. Plat No. 16

Photo No. 2P-29

Legal Land Owner Eugene L. Groffe Address Hamilton, Montana

Operator Same Address

Water is delivered by:— 1. Private System; X 2. Ditch Company; 3. State Project; 4. Federal Project; 5. Irrigation District

If under Ditch Company, Irrigation District, or Government Project, state the number of shares or inches, acre feet, as the case may be in said system

App. No. Decree No.	NAME OF APPROPRIATOR TO WHOM DECREED	NAME OF STREAM	Date App. Date Priority	Miner's Inches	In Use	NAME OF DITCH (Water Delivered By)	No.	R/F	P/G/S	Present Irr. Acres	Irrigable Acres
D-835	Andrew Hansen	Skalkaho Creek									
		Nicol-Hart #1-2	6-1-65	9	1½	Republican	1	R		1	0

NOTE: R—Denotes Regular Irrigation. F—Flood Irrigation. P—Water diverted by means of pumping. G—Water diverted by gravity. S—Stored Water.

Condition of System Good Topography Valley River Basin Columbia River, Bitterroot River

Adequate Supply: Yes X No Explain

Remarks This water decreed from Skalkaho Creek, now delivered by exchange from Bitterroot River through Republican Ditch. (Free Water)

Also in: Plat No.	Twp.	Rge.	Plat No.	Twp.	Rge.	Plat No.	Twp.	Rge.
Plat No.	Twp.	Rge.	Plat No.	Twp	Rge.	Plat No.	Twp.	Rge.

Information From:
Courthouse


6
5
4
3
2
1
7
8
9
10
11
12
18
17
16
15
14
13
19
20
21
22
23
24
30
29
28
27
26
25
31
32
33
34
35
36

31 - 58

F-1-A

County Ravalli

Farm Checked: Date 7-13-57

By D. Pouliot & H. Carpenter

STATE OF MONTANA
STATE ENGINEERS OFFICE
Water Resources Survey

T 6N R 20W Plat No. 16

Photo No. 2P-33

Legal Land Owner John & Margaret Hall Address Corvallis, Montana

Operator Same Address

Water is deliverd by:— 1. Private System; 2. Ditch Company; x 3. State Project; X 4. Federal Project; 5. Irrigation District

If under Ditch Company, Irrigation District, or Government Project, state the number of shares or inches, acre feet, as the case may be in said system

App. No. Decree No.	NAME OF APPROPRIATOR TO WHOM DECREED	NAME OF STREAM	Date App. Date Priority	Miner's Inches	In Use	NAME OF DITCH (Water Delivered By)	No.	R/F	P/G/S	Present Irr. Acres	Irrigable Acres
*See Assn.		Bitterroot River				Republican Ditch	3	R	spr.	25	0
+See Co.		Bitterroot River				Corvallis Canal	2	R	spr.	35	0

NOTE: R—Denotes Regular Irrigation. F—Flood Irrigation. P—Water diverted by means of pumping. G—Water diverted by gravity. S—Stored Water.

Condition of System Good Topography Bottom River Basin Columbia River, Bitterroot River

Adequate Supply: Yes x No Explain

Remarks *John J. Hall is signed up for 25 miner's inches of continuous flow free water from the Republican Ditch under the Ravalli Water Users Association.

+John J. & Margaret Hall are signed up for 29/36 shares under the Corvallis Canal & Water Company.

Also in Corvallis Townsite

Also in: Plat No. 13 Twp. 7N Rge. 20W.	Plat No. Twp. Rge.	Plat No. Twp. Rge.
Plat No. Twp. Rge.	Plat No. Twp. Rge.	Plat No. Twp. Rge.

Information From:

Dave Breen

6	5	4	3	2	1
7	8	9	10	11	12
18	17	16	15	14	13
19	20	21	22	23	24
30	29	28	27	26	25
31	32	33	34	35	36

5-N

F-1-A

County Ravalli

Farm Checked: Date 6-21-57

By D. Pouliot & Geo. Tate

STATE OF MONTANA
STATE ENGINEERS OFFICE
Water Resources Survey

T 6N R 20W Plat No. 16

Photo No. 2F-165

Legal Land Owner John & Margaret Hall Address

Operator W. H. Gardner Address Corvallis, Montana - Rt. #1

Water is delivered by:— 1. Private System; x 2. Ditch Company; 3. State Project; 4. Federal Project; 5. Irrigation District

If under Ditch Company, Irrigation District, or Government Project, state the number of shares or inches, acre feet, as the case may be in said system

App. No. Decree No.	NAME OF APPROPRIATOR TO WHOM DECREED	NAME OF STREAM	Date App. Date Priority	Miner's Inches	In Use	NAME OF DITCH (Water Delivered By)	No.	R/F	P/G/S	Present Irr. Acres	Irrigable Acres
DWRIA		Bitterroot River				Hedge Ditch	3	R		4.5	0
D-1183	R. I. Burch	Willow Creek	5-1-71	120	60						
			6-1-80	40	Yes	Robbins Ditch	1	R		5	0
D-1198	J. A. Hull	Willow Creek	6-1-73	50	Yes	Hull Ditch	1	R		70	0

NOTE: R—Denotes Regular Irrigation. F—Flood Irrigation. P—Water diverted by means of pumping. G—Water diverted by gravity. S—Stored Water.

Condition of System Good Topography Bench River Basin Columbia River, Bitterroot River, Willow Creek

Adequate Supply: Yes x No Explain

Remarks * John J. Hall is signed up for 4.5 acres under the Ravalli Water Users Association. Also in Corvallis Townsite

Also in: Plat No. 13 Twp. 7N Rge. 20W	Plat No. Twp. Rge.	Plat No. Twp. Rge.
Plat No. Twp. Rge.	Plat No. Twp. Rge.	Plat No. Twp. Rge.

Information From:

Kenith Gardner

[illegible] Hall

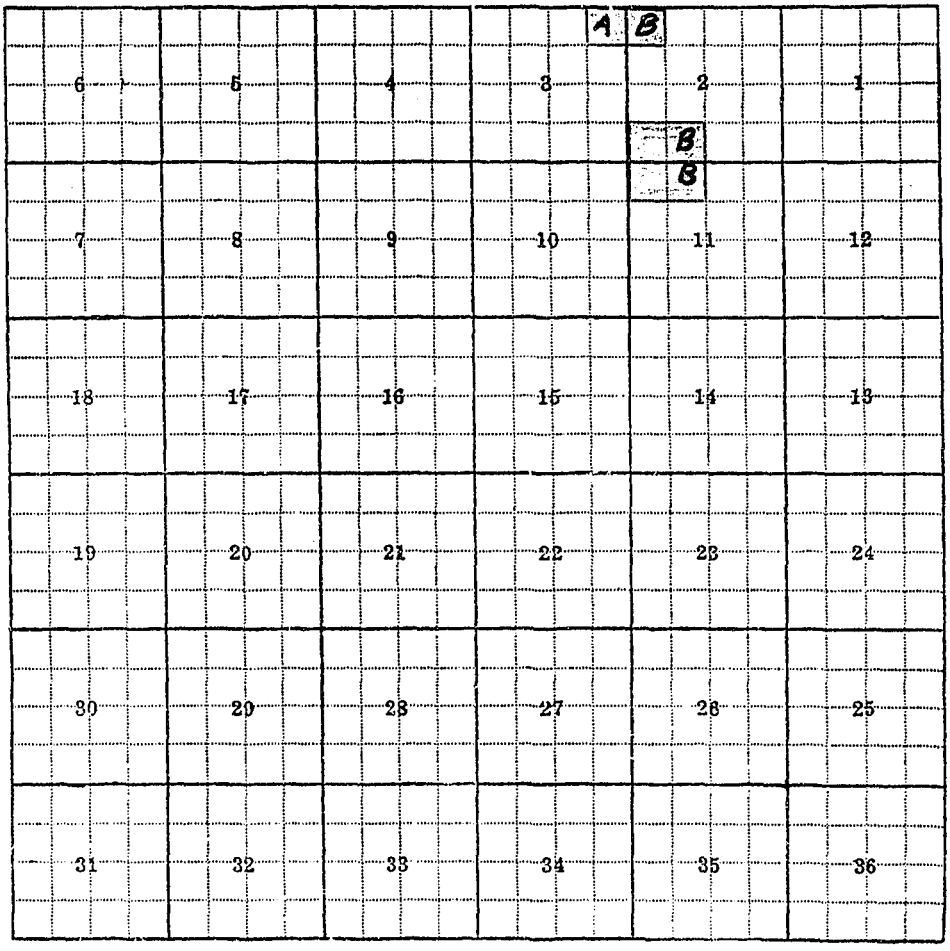

2-B, 3-A, 11-B

F-1-A

County Ravalli

STATE OF MONTANA
STATE ENGINEERS OFFICE
Water Resources Survey

T. 6N. R. 20W. Plat No. 16

Farm Checked: Date 5-24-57

Photo No. 2P-29

By H. Carpenter & D. Pouliot

Legal Land Owner Hamburg Heights - SEE FOLLOWING FORMS Address Hamilton, Montana

Operator Address

Water is deliverd by:— 1. Private System; 2. Ditch Company; 3. State Project; 4. Federal Project; 5. Irrigation District

If under Ditch Company, Irrigation District, or Government Project, state the number of shares or inches, acre feet, as the case may be in said system

App. No. Decree No.	NAME OF APPROPRIATOR TO WHOM DECREED	NAME OF STREAM	Date App. Date Priority	Miner's Inches	In Use	NAME OF DITCH (Water Delivered By)	No.	R/F	P/G/S	Present Irr. Acres	Irrigable Acres
*See Assn.		Skalkaho Creek				Ward Ditch (R.W.U.A.)	3	R		32	0
*See Assn.		Bitterroot River				Hedge Ditch (R.W.U.A.)	3	R		84	0

NOTE: R—Denotes Regular Irrigation. F—Flood Irrigation. P—Water diverted by means of pumping. G—Water diverted by gravity. S—Stored Water.

Condition of System Good Topography Bench River Basin

Adequate Supply: Yes x No Explain

Remarks * Ravalli Water Users Association

Also in: Plat No. Twp. Rge.	Plat No. Twp. Rge.	Plat No. Twp. Rge.
Plat No. Twp. Rge.	Plat No. Twp. Rge.	Plat No. Twp. Rge.

Information From:


6
5
4
3
2
1
7
8
9
10
11
12
18
17
16
15
14
13
19
20
21
22
23
24
30
29
28
27
26
25
31
32
33
34
35
36

F-1-A

County Ravalli

T. 6N R. 20W Plat No. 16

STATE OF MONTANA
STATE ENGINEERS OFFICE
Water Resources Survey

Farm Checked: Date 5-11-57

Photo No. 2P-28

By H. Carpenter & D. Pouliot

Hamburg Heights - lots 1-2-N½3-N½4-S½5-6-8, Blk 1; Pt 9, Blk 2

Legal Land Owner Chas. & Lillian Johnson Address

Operator Harry Broeder- Buying Address

Water is deliverd by:— 1. Private System; 2. Ditch Company; 3. State Project; X 4. Federal Project; 5. Irrigation District

If under Ditch Company, Irrigation District, or Government Project, state the number of shares or inches, acre feet, as the case may be in said system

App. No. Decree No.	NAME OF APPROPRIATOR TO WHOM DECREED	NAME OF STREAM	Date App. Date Priority	Miner's Inches	In Use	NAME OF DITCH (Water Delivered By)	No.	R/F	P/G/S	Present Irr. Acres	Irrigable Acres
*See Assn. Rights		Skalkaho Creek				Ward Ditch	3	R		32	0

NOTE: R—Denotes Regular Irrigation. F—Flood Irrigation. P—Water diverted by means of pumping. G—Water diverted by gravity. S—Stored Water.

Condition of System Good Topography Bench River Basin

Adequate Supply: Yes x No Explain

Remarks * Harry Broeder is signed up for 250 acres under the Ravalli Water Users Association.

Also in:									
Plat No. 12	Twp. 5N.	Rge. 20W.	Plat No.	Twp.	Rge.	Plat No.	Twp.	Rge.
Plat No. 18	Twp. 5N	Rge. 21W.	Plat No.	Twp.	Rge.	Plat No.	Twp.	Rge.

Information From:

Joe Wilcox

F-1-A

County Ravalli

STATE OF MONTANA
STATE ENGINEERS OFFICE
Water Resources Survey

T. 6N R. 20W Plat No. 16

Farm Checked: Date 5-24-57

Photo No. 2P-29

By H. Carpenter & D. Pouliot

Hamburg Heights - lots pt 3 - pt 4 - 5 - pt 6 - pt 7 - pt 8, Blk 2

Legal Land Owner O. L. & Beulah Morrison Address

Operator Same Address

Water is deliverd by:— 1. Private System; 2. Ditch Company; 3. State Project; X 4. Federal Project; 5. Irrigation District

If under Ditch Company, Irrigation District, or Government Project, state the number of shares or inches, acre feet, as the case may be in said system

App. No. Decree No.	NAME OF APPROPRIATOR TO WHOM DECREED	NAME OF STREAM	Date App. Date Priority	Miner's Inches	In Use	NAME OF DITCH (Water Delivered By)	No.	R/F	P/G/S	Present Irr. Acres	Irrigable Acres
*See Assn.		Bitterroot River				Hedge	3	R		10	0

NOTE: R—Denotes Regular Irrigation. F—Flood Irrigation. P—Water diverted by means of pumping. G—Water diverted by gravity. S—Stored Water.

Condition of System Good Topography Bench River Basin

Adequate Supply: Yes X No Explain

Remarks * O. L. Morrison is signed up for 40 acres under the Ravalli Water Users Association.

Also in:								
Plat No.	Twp.	Rge.	Plat No.	Twp.	Rge.	Plat No.	Twp.	Rge.
Plat No.	Twp.	Rge.	Plat No.	Twp.	Rge.	Plat No.	Twp.	Rge.

Information From:

Mr. Werth

F-1-A

County Ravalli

STATE OF MONTANA
STATE ENGINEERS OFFICE
Water Resources Survey

T 6N R 20W Plat No. 16

Farm Checked: Date 4-27-57

Photo No. 2P-29

By P. Peters, H. Carpenter & D. Pouliot
Hamburg Heights - lots S½ 4-5-S½ 6

Legal Land Owner S. A. Noland Address Box 664

Operator Bob Webber Address

Water is deliverd by:— 1. Private System; 2. Ditch Company; 3. State Project; X 4. Federal Project; 5. Irrigation District

If under Ditch Company, Irrigation District, or Government Project, state the number of shares or inches, acre feet, as the case may be in said system

App. No. Decree No.	NAME OF APPROPRIATOR TO WHOM DECREED	NAME OF STREAM	Date App. Date Priority	Miner's Inches	In Use	NAME OF DITCH (Water Delivered By)	No.	R/F	P/G/S	Present Irr. Acres	Irrigable Acres
*See Assn. Rights		Bitterroot River				Hedge Ditch	3	R		12	0

NOTE: R—Denotes Regular Irrigation. F—Flood Irrigation. P—Water diverted by means of pumping. G—Water diverted by gravity. S—Stored Water.

Condition of System Good Topography Bench River Basin

Adequate Supply: Yes X No Explain

Remarks * S. A. Noland is signed up for 50 acres under the Ravalli Water Users Association. He uses 12 acres on this land.

Also in: Plat No. Twp. Rge.	Plat No. Twp. Rge.	Plat No. Twp. Rge.
Plat No. Twp. Rge.	Plat No. Twp. Rge.	Plat No. Twp. Rge.

Information From:
Bob Webber

F-1-A

County Ravalli

STATE OF MONTANA
STATE ENGINEERS OFFICE
Water Resources Survey

T. 6N R. 20W Plat No. 16

Farm Checked: Date 5-24-57

Photo No. 2P-29

By H. Carpenter & D. Pouliot

Hamburg Heights - lots 1-3-N½ 4 - N½ 6-7-8, Blk 3

Legal Land Owner John & Betty Weber Address

Operator Same Address

Water is deliverd by:— 1. Private System; 2. Ditch Company; 3. State Project; x 4. Federal Project; 5. Irrigation District

If under Ditch Company, Irrigation District, or Government Project, state the number of shares or inches, acre feet, as the case may be in said system

App. No. Decree No.	NAME OF APPROPRIATOR TO WHOM DECREED	NAME OF STREAM	Date App. Date Priority	Miner's Inches	In Use	NAME OF DITCH (Water Delivered By)	No.	R/F	P/G/S	Present Irr. Acres	Irrigable Acres
*See Assn. Rights		Bitterroot River				Hedge	3	R		38	0

NOTE: R—Denotes Regular Irrigation. F—Flood Irrigation. P—Water diverted by means of pumping. G—Water diverted by gravity. S—Stored Water.

Condition of System Good Topography Bench River Basin

Adequate Supply: Yes x No Explain

Remarks * John Weber is signed up for 53 acres under the Ravalli Water Users Association. He uses 38 acres on this land.

Also in: Plat No. Twp. Rge.	Plat No. Twp. Rge.	Plat No. Twp. Rge.
Plat No. Twp. Rge.	Plat No. Twp. Rge.	Plat No. Twp. Rge.

Information From:

Field Survey & Bob Weber

F-1-A

County Ravalli

STATE OF MONTANA

T 6N R 20W Plat No 16

Farm Checked: Date

STATE ENGINEERS OFFICE

Photo No

By

Water Resources Survey

Legal Land Owner Hamburg Heights - lots S½3-S½4-N½5, Blk 1; lots pt 3 - pt 4 - pt 6 - pt 7 - Pt 8, Blk 2 Louis & Amelia Werth Address

Operator Address

Water is deliverd by.— 1. Private System; 2. Ditch Company; 3. State Project; X 4. Federal Project; 5. Irrigation District

If under Ditch Company, Irrigation District, or Government Project, state the number of shares or inches, acre feet, as the case may be in said system

App. No. Decree No.	NAME OF APPROPRIATOR TO WHOM DECREED	NAME OF STREAM	Date App. Date Priority	Miner's Inches	In Use	NAME OF DITCH (Water Delivered By)	No.	R/F	P/G/S	Present Irr. Acres	Irrigable Acres
*See Assn.											
Rights		Bitterroot River				Hedge Ditch	3	R		24	0

NOTE: R—Denotes Regular Irrigation. F—Flood Irrigation. P—Water diverted by means of pumping. G—Water diverted by gravity. S—Stored Water.

Condition of System Good Topography Bench River Basin

Adequate Supply: Yes X No Explain

Remarks * L. J. Werth is signed up for 24 acres under the Ravalli Water Users Association.

Also in: Plat No. Twp. Rge.	Plat No. Twp. Rge.	Plat No. Twp. Rge.
Plat No. Twp. Rge.	Plat No. Twp. Rge.	Plat No. Twp. Rge.

Information From:

Mr. Werth

F-1-A

County Ravalli

STATE OF MONTANA
STATE ENGINEERS OFFICE
Water Resources Survey

T 6N R 20W Plat No. 16

Farm Checked: Date.....

By .....

Photo No.....

Legal Land Owner Hamilton Heights - SEE FOLLOWING FORMS Address .....

Operator ..... Address .....

Water is deliverd by:— 1. Private System; 2. Ditch Company; 3. State Project; 4. Federal Project; 5. Irrigation District

If under Ditch Company, Irrigation District, or Government Project, state the number of shares or inches, acre feet, as the case may be in said system .....

App. No. Decree No.	NAME OF APPROPRIATOR TO WHOM DECREED	NAME OF STREAM	Date App. Date Priority	Minor's Inches	In Use	NAME OF DITCH (Water Delivered By)	No.	R/F	P/G/S	Present Irr. Acres	Irrigable Acres
*See Assn.		Bitterroot River				Hedge Ditch (RWUA)	3	S		40	0
†See Dist.		Rock Cr. Como Lake				B. R. I. D.	4/5	R		1983.8	0

NOTE: R—Denotes Regular Irrigation. F—Flood Irrigation. P—Water diverted by means of pumping. G—Water diverted by gravity. S—Stored Water.

Condition of System ..... Topography ..... River Basin .....

Adequate Supply: Yes..... No..... Explain .....

Remarks *See Ravalli Water Users Association for water rights.

†See Bitterroot Irrigation District for water rights.

Also in: Plat No..... Twp..... Rge.....	Plat No..... Twp..... Rge.....	Plat No..... Twp..... Rge.....
Plat No..... Twp..... Rge.....	Plat No..... Twp..... Rge.....	Plat No..... Twp..... Rge.....

Information From:

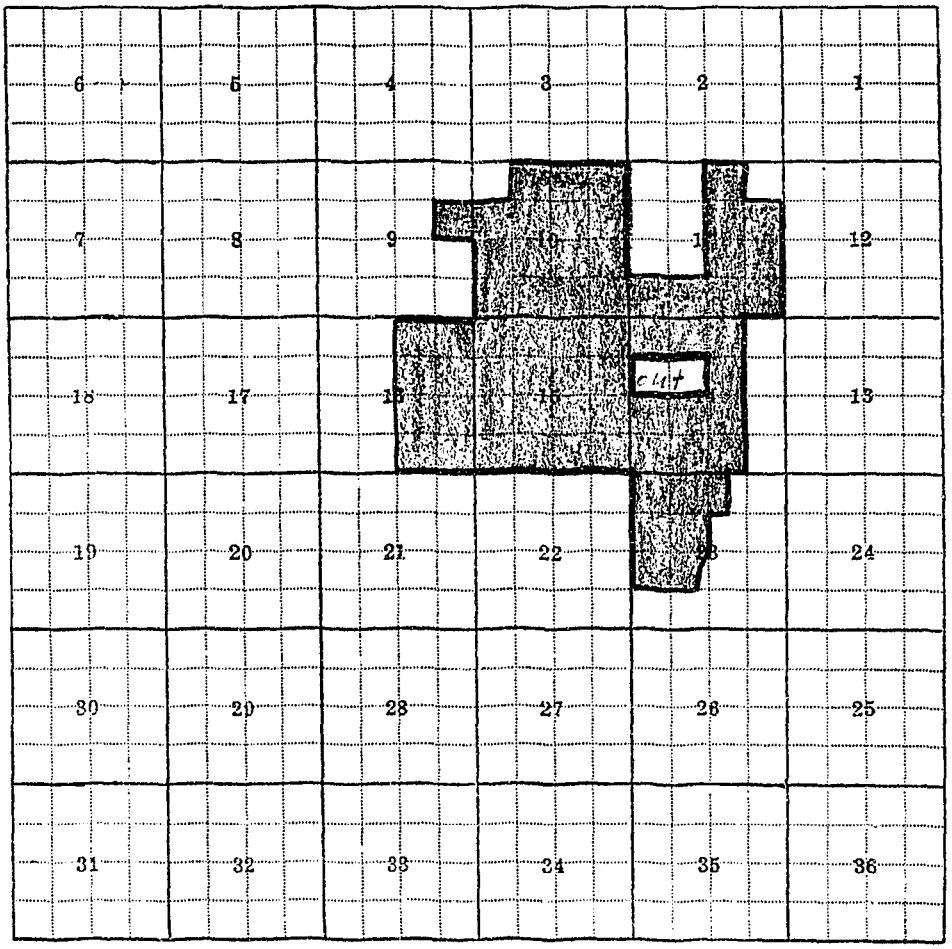
6
5
4
3
2
1
7
8
9
10
11
12
18
17
16
15
cut
13
19
20
21
22
23
24
30
29
28
27
26
25
31
32
33
34
35
36

F-1-A

County Ravalli

STATE OF MONTANA
STATE ENGINEERS OFFICE
Water Resources Survey

T 6N R 20W Plat No. 16

Farm Checked: Date 6-25-57

Photo No. 2P-164

By D. Pouliot, & Geo. Tate

Hamilton Heights - lots pt 7 - pt 8, Blk 5

Legal Land Owner Royal & Lillie Barnell Address

Operator Same Address

Water is deliverd by:— 1. Private System; 2. Ditch Company; 3. State Project; 4. Federal Project; X 5. Irrigation District X

If under Ditch Company, Irrigation District, or Government Project, state the number of shares or inches, acre feet, as the case may be in said system

App. No. Decree No.	NAME OF APPROPRIATOR TO WHOM DECREED	NAME OF STREAM	Date App. Date Priority	Miner's Inches	In Use	NAME OF DITCH (Water Delivered By)	No.	R/F	P/G/S	Present Irr. Acres	Irrigable Acres
See Dist.		Rock Cr. & Como Lake				B. R. I. D.	4/5	R		3.1	0

NOTE: R—Denotes Regular Irrigation. F—Flood Irrigation. P—Water diverted by means of pumping. G—Water diverted by gravity. S—Stored Water.

Condition of System Topography River Basin

Adequate Supply: Yes No Explain

Remarks * Royal Barnell is signed up for 3.1 acres under the Bitterroot Irrigation District.

Also in: Plat No. Twp. Rge.	Plat No. Twp. Rge.	Plat No. Twp. Rge.
Plat No. Twp. Rge.	Plat No. Twp. Rge.	Plat No. Twp. Rge.

Information From:

Field Survey

F-1-A

County Ravalli

STATE OF MONTANA
STATE ENGINEERS OFFICE
Water Resources Survey

T. 6N R. 20W Plat No. 16

Farm Checked: Date 6-24-57

Photo No. 2P-164

By D. Pouliot & Geo. Tate

Hamilton Heights - lot 17, Blk 11

Legal Land Owner Emma Bass Address Corvallis, Montana - Rt. #1

Operator Same Address

Water is deliverd by:— 1. Private System; 2. Ditch Company; 3 State Project; 4. Federal Project; X 5. Irrigation District X

If under Ditch Company, Irrigation District, or Government Project, state the number of shares or inches, acre feet, as the case may be in said system

App. No. Decree No.	NAME OF APPROPRIATOR TO WHOM DECREED	NAME OF STREAM	Date App. Date Priority	Miner's Inches	In Use	NAME OF DITCH (Water Delivered By)	No.	R/F	P/G/S	Present Irr. Acres	Irrigable Acres
See Dist.		Rock Cr., Como Lake				B. R. I. D.	4/5	R		0.4	0

NOTE: R—Denotes Regular Irrigation. F—Flood Irrigation. P—Water diverted by means of pumping. G—Water diverted by gravity. S—Stored Water.

Condition of System Good Topography Bench River Basin

Adequate Supply: Yes X No Explain

Remarks * Mrs. Emma Bass is signed up for 0.4 acres under the Bitterroot Irrigation District.

Also in: Plat No. Twp. Rge.	Plat No. Twp. Rge.	Plat No. Twp. Rge.
Plat No. Twp. Rge.	Plat No. Twp. Rge.	Plat No. Twp. Rge.

Information From:
Field Survey

F-1-A

County Ravalli

STATE OF MONTANA
STATE ENGINEERS OFFICE
Water Resources Survey

T. 6N R. 20W Plat No. 16

Farm Checked: Date 6-24-57

Photo No. 2P-164

By D. Pouliot & Geo. Tate
Hamilton Heights - lot 9, Blk 12

Legal Land Owner Roy Bass Address Corvallis, Montana - Rt. #1

Operator Same Address

Water is deliverd by:— 1. Private System; 2. Ditch Company; 3. State Project; 4. Federal Project; 5. Irrigation District

If under Ditch Company, Irrigation District, or Government Project, state the number of shares or inches, acre feet, as the case may be in said system

App. No. Decree No.	NAME OF APPROPRIATOR TO WHOM DECREED	NAME OF STREAM	Date App. Date Priority	Miner's Inches	In Use	NAME OF DITCH (Water Delivered By)	No.	R/F	P/G/S	Present Irr. Acres	Irrigable Acres
See Dist.		Rock Cr., Como Lake				B. R. I. D.	4/5	R		9.2	0

NOTE: R—Denotes Regular Irrigation. F—Flood Irrigation. P—Water diverted by means of pumping. G—Water diverted by gravity. S—Stored Water.

Condition of System Good Topography Bench River Basin

Adequate Supply: Yes X No Explain

Remarks * Roy Bass is signed up for 9.2 acres under the Bitterroot Irrigation District.

Also in: Plat No.	Twp.	Rge.	Plat No.	Twp.	Rge.	Plat No.	Twp.	Rge.
Plat No.	Twp.	Rge.	Plat No.	Twp.	Rge.	Plat No.	Twp.	Rge.

Information From:
Field Survey

F-1-A

County Ravalli

STATE OF MONTANA
STATE ENGINEERS OFFICE
Water Resources Survey

T 6N R 20W Plat No. 16

Farm Checked: Date 6-24-57

Photo No. 2P-164

By Dave Pouliot & Geo. Tate

Hamilton Heights - lots 2-4, Blk 6

Legal Land Owner Albert & Elizabeth Beausoleil Address

Operator Joseph Gates Address Corvallis, Montana - Rt. #1

Water is deliverd by:— 1. Private System; 2. Ditch Company; 3. State Project; 4. Federal Project; X 5. Irrigation District X

If under Ditch Company, Irrigation District, or Government Project, state the number of shares or inches, acre feet, as the case may be in said system

App. No. Decree No.	NAME OF APPROPRIATOR TO WHOM DECREED	NAME OF STREAM	Date App. Date Priority	Miner's Inches	In Use	NAME OF DITCH (Water Delivered By)	No.	R/F	P/G/S	Present Irr. Acres	Irrigable Acres
See Dist.		Rock Cr., Como Lake				B. R. I. D.	4/5	R		23.5	0

NOTE: R—Denotes Regular Irrigation. F—Flood Irrigation. P—Water diverted by means of pumping. G—Water diverted by gravity. S—Stored Water.

Condition of System Good Topography Bench River Basin

Adequate Supply: Yes...x..... No..... Explain

Remarks * Albert & Elizabeth Beausoleil are signed up for 23.5 acres under the Bitterroot Irrigation District.

Also in: Plat No.	Twp.	Rge.	Plat No.	Twp.	Rge.	Plat No.	Twp.	Rge.
Plat No.	Twp.	Rge.	Plat No.	Twp.	Rge.	Plat No.	Twp.	Rge.

Information From:
Field Survey

F-1-A

County Ravalli

STATE OF MONTANA
STATE ENGINEERS OFFICE
Water Resources Survey

T 6N R 20W Plat No. 16

Farm Checked: Date 6-24-57

Photo No. 2P-164

By D. Poulict & Geo. Tate

Hamilton Heights - lots 2-3 , 24, Blk 18

Legal Land Owner Chris Blazicevich Address Corvallis, Montana - Rt. #1

Operator Same Address

Water is deliverd by:— 1. Private System; 2. Ditch Company; 3. State Project; 4. Federal Project; × 5. Irrigation District ×

If under Ditch Company, Irrigation District, or Government Project, state the number of shares or inches, acre feet, as the case may be in said system

App. No. Decree No.	NAME OF APPROPRIATOR TO WHOM DECREED	NAME OF STREAM	Date App. Date Priority	Miner's Inches	In Use	NAME OF DITCH (Water Delivered By)	No.	R/F	P/G/S	Present Irr. Acres	Irrigable Acres
See Dist.		Rock Cr., Como Lake				B. R. I. D.	4/5	R		22.8	0

NOTE: R—Denotes Regular Irrigation. F—Flood Irrigation. P—Water diverted by means of pumping. G—Water diverted by gravity. S—Stored Water.

Condition of Sysiem Good Topography Bench River Basin

Adequate Supply: Yes x No Explain

Remarks * Chris Blazicevich is signed up for 22.8 acres under the Bitterroot Irrigation District.

Also in: Plat No. Twp. Rge.	Plat No. Twp. Rge.	Plat No. Twp. Rge.
Plat No. Twp. Rge.	Plat No. Twp. Rge.	Plat No. Twp. Rge.

Information From:

Field Survey

F-1-A

County Ravalli

STATE OF MONTANA
STATE ENGINEERS OFFICE
Water Resources Survey

T 6N R 20W Plat No. 16

Farm Checked: Date 6-24-57

Photo No. 2P-164

By Dave Pouliot & George Tate

Hamilton Heights - lot 1, Blk 18; 12, 18-24, Blk 11

Legal Land Owner Daniel Blazicevich Address Corvallis, Montana - Route #1

Operator Same Address

Water is deliverd by:— 1. Private System; 2. Ditch Company; 3. State Project; 4. Federal Project; X 5. Irrigation District X

If under Ditch Company, Irrigation District, or Government Project, state the number of shares or inches, acre feet, as the case may be in said system

App. No. Decree No.	NAME OF APPROPRIATOR TO WHOM DECREED	NAME OF STREAM	Date App. Date Priority	Minor's Inches	In Use	NAME OF DITCH (Water Delivered By)	No.	R/F	P/G/S	Present Irr. Acres	Irrigable Acres
See Dist.		Rock Cr., Como Lake				B. R. I. D.	4/5	R		98.0	0

NOTE: R—Denotes Regular Irrigation. F—Flood Irrigation. P—Water diverted by means of pumping. G—Water diverted by gravity. S—Stored Water.

Condition of System Good Topography Bench River Basin

Adequate Supply: Yes x No Explain

Remarks * Daniel Blazicevich is signed up for 88.0 acres under the Bitterroot Irrigation District.

Also in:								
Plat No.	Twp.	Rge.	Plat No.	Twp.	Rge.	Plat No.	Twp.	Rge.
Plat No.	Twp.	Rge.	Plat No.	Twp.	Rge.	Plat No.	Twp.	Rge.

Information From:

Field Survey

F-1-A

County Ravalli

STATE OF MONTANA

STATE ENGINEERS OFFICE

Water Resources Survey

T. 6N R. 20W Plat No. 16

Farm Checked: Date 6-25-57

Photo No. 2P-164

By D. Pouliot & Geo. Tate

Hamilton Heights - lots 13-16, Blk 15

Legal Land Owner W. H. & Verda Brandbo Address Corvallis, Montana - Rt. #1

Operator Same Address

Water is deliverd by.— 1. Private System; 2. Ditch Company; 3. State Project; 4. Federal Project; X 5. Irrigation District A

If under Ditch Company, Irrigation District, or Government Project, state the number of shares or inches, acre feet, as the case may be in said system

App. No. Decree No.	NAME OF APPROPRIATOR TO WHOM DECREED	NAME OF STREAM	Date App. Date Priority	Miner's Inches	In Use	NAME OF DITCH (Water Delivered By)	No.	R/F	P/G/S	Present Irr. Acres	Irrigable Acres
* Sec. Dist.		Rock Cr., Como Lake				B. R. I. D.	4/5	R		39.1	0

NOTE: R—Denotes Regular Irrigation. F—Flood Irrigation. P—Water diverted by means of pumping. G—Water diverted by gravity. S—Stored Water.

Condition of System Good Topography Bench River Basin

Adequate Supply: Yes X No Explain

Remarks * W. H. & Verda Brandbo are signed up for 39.1 acres under the Bitterroot Irrigation District.

Also in: Plat No. 13 Twp. 7N Rge. 20W	Plat No. Twp. Rge.	Plat No. Twp. Rge.
Plat No. Twp. Rge.	Plat No. Twp. Rge.	Plat No. Twp. Rge.

Information From:

Field Survey

F-1-A

County Ravalli

STATE OF MONTANA
STATE ENGINEERS OFFICE
Water Resources Survey

T 6N R 20W Plat No. 16

Farm Checked: Date 6-25-57

Photo No. 2P-91

By D. Pouliot & Geo. Tate

Hamilton Heights - lot 12, Blk 2

Legal Land Owner Larry Branning Address Corvallis, Montana - Rt. #1

Operator Same Address

Water is deliverd by:— 1. Private System; 2. Ditch Company; 3. State Project; 4. Federal Project; X 5. Irrigation District X

If under Ditch Company, Irrigation District, or Government Project, state the number of shares or inches, acre feet, as the case may be in said system

App. No. Decree No.	NAME OF APPROPRIATOR TO WHOM DECREED	NAME OF STREAM	Date App. Date Priority	Miner's Inches	In Use	NAME OF DITCH (Water Delivered By)	No.	R/F	P/G/S	Present Irr. Acres	Irrigable Acres
*See Dist.		Rock Cr., Como Lake				B. R. I. D.	4/5	R		9	0

NOTE: R—Denotes Regular Irrigation. F—Flood Irrigation. P—Water diverted by means of pumping. G—Water diverted by gravity. S—Stored Water.

Condition of System Topography River Basin

Adequate Supply: Yes No Explain

Remarks *Larry C. Branning is signed up for 9 acres under the Bitterroot Irrigation District.

Also in: Plat No. Twp. Rge.	Plat No. Twp. Rge.	Plat No. Twp. Rge.
Plat No. Twp. Rge.	Plat No. Twp. Rge.	Plat No. Twp. Rge.

Information From:

Field Survey

F-1-A

County Ravalli

STATE OF MONTANA
STATE ENGINEERS OFFICE
Water Resources Survey

T. 6N R. 20W Plat No. 16

Farm Checked: Date 6-25-57

Photo No. 2P-91

By D. Poulict & Geo. Tate

Hamilton Heights - lots pt 2 - pt 3-4, Blk 17, E½NE¼ Sec 9

Legal Land Owner Alvin & Herma Clark Address Corvallis, Montana - Rt. #1

Operator Same Address

Water is deliverd by:— 1. Private System; 2. Ditch Company; 3. State Project; x 4. Federal Project; 5. Irrigation District

If under Ditch Company, Irrigation District, or Government Project, state the number of shares or inches, acre feet, as the case may be in said system

App. No. Decree No.	NAME OF APPROPRIATOR TO WHOM DECREED	NAME OF STREAM	Date App. Date Priority	Miner's Inches	In Use	NAME OF DITCH (Water Delivered By)	No.	R/F	P/G/S	Present Irr. Acres	Irrigable Acres
* See Assn.		Bitterroot River				Hedge Ditch	3	R		20	0

NOTE: R—Denotes Regular Irrigation. F—Flood Irrigation. P—Water diverted by means of pumping. G—Water diverted by gravity. S—Stored Water.

Condition of System Good Topography Bench River Basin

Adequate Supply: Yes x No Explain

Remarks * Alvin & Herma Clark are signed up for 70 acres under the Ravalli Water Users Association.

Also in:								
Plat No. 16	Twp. 6N	Rge. 20W	Plat No.	Twp.	Rge.	Plat No.	Twp.	Rge.
Plat No.	Twp.	Rge.	Plat No.	Twp.	Rge.	Plat No.	Twp.	Rge.

Information From:
Field Survey

F-1-A

County Ravalli

STATE OF MONTANA
STATE ENGINEERS OFFICE
Water Resources Survey

T 6N R 20W Plat No. 16

Farm Checked: Date 6-26-57

Photo No. 2P-162

By D. Pouliot - Geo. Tate

Hamilton Heights - lot 5, Blk 9

Legal Land Owner Emma May Crowell Address Corvallis, Montana - Rt. #1

Operator Same Address

Water is deliverd by:— 1. Private System; 2. Ditch Company; 3. State Project; 4. Federal Project; X 5. Irrigation District X

If under Ditch Company, Irrigation District, or Government Project, state the number of shares or inches, acre feet, as the case may be in said system

App. No. Decree No.	NAME OF APPROPRIATOR TO WHOM DECREED	NAME OF STREAM	Date App. Date Priority	Minor's Inches	In Use	NAME OF DITCH (Water Delivered By)	No.	R/F	P/G/S	Present Irr. Acres	Irrigable Acres
* See List.		Rock Cr., Como Lake				B. R. I. D.	4/5	R		9.3	0

NOTE: R—Denotes Regular Irrigation. F—Flood Irrigation. P—Water diverted by means of pumping. G—Water diverted by gravity. S—Stored Water.

Condition of System Good Topography Bench River Basin

Adequate Supply: Yes x No Explain

Remarks * Emma May Crowell is signed up for 9.3 acres under the Bitterroot Irrigation District.

Also in: Plat No.	Twp.	Rge.	Plat No.	Twp.	Rge.	Plat No.	Twp.	Rge.
Plat No.	Twp.	Rge.	Plat No.	Twp.	Rge.	Plat No.	Twp.	Rge.

Information From:
Field Survey

F-1-A

County Ravalli

STATE OF MONTANA
STATE ENGINEERS OFFICE
Water Resources Survey

T 6N R 20W Plat No. 16

Farm Checked: Date 6-25-57

Photo No. 2P-164

By D. Pouliot & Geo. Tate

Hamilton Heights - lot 1-5, pt 9-10-12, Blk 13

Legal Land Owner Ernest J. Davis Address Corvallis, Montana - Rt. #1

Operator Same Address

Water is deliverd by:— 1. Private System; 2. Ditch Company; 3. State Project; 4. Federal Project; X 5. Irrigation District X

If under Ditch Company, Irrigation District, or Government Project, state the number of shares or inches, acre feet, as the case may be in said system

App. No. Decree No.	NAME OF APPROPRIATOR TO WHOM DECREED	NAME OF STREAM	Date App. Date Priority	Miner's Inches	In Use	NAME OF DITCH (Water Delivered By)	No.	R/F	P/G/S	Present Irr. Acres	Irrigable Acres
See Dist.		Rock Cr., Como Lake				B. R. I. D.	4/5	R		101.6	0

NOTE: R—Denotes Regular Irrigation. F—Flood Irrigation. P—Water diverted by means of pumping. G—Water diverted by gravity. S—Stored Water.

Condition of System Good Topography Bench River Basin

Adequate Supply: Yes...x..... No..... Explain

Remarks * Ernest J. Davis is signed up for 101.6 acres under the Bitterroot Irrigation District.

Also in: Plat No. Twp. Rge.	Plat No. Twp. Rge.	Plat No. Twp. Rge.
Plat No. Twp. Rge.	Plat No. Twp. Rge.	Plat No. Twp. Rge.

Information From:

Field Survey

F-1-A

County Ravalli

STATE OF MONTANA
STATE ENGINEERS OFFICE
Water Resources Survey

T 6N R 20W Plat No. 16

Farm Checked: Date 6-25-57

Photo No. 2P-164

By D. Pouliot & Geo. Tate

Hamilton Heights - lots 9-10, Blk 14

Legal Land Owner Levi Davis Address

Operator Ralph Sharp Address Corvallis, Montana - Rt. #1

Water is deliverd by:— 1. Private System; 2. Ditch Company; 3. State Project; 4. Federal Project; X 5. Irrigation District X

If under Ditch Company, Irrigation District, or Government Project, state the number of shares or inches, acre feet, as the case may be in said system

App. No. Decree No.	NAME OF APPROPRIATOR TO WHOM DECREED	NAME OF STREAM	Date App. Date Priority	Miner's Inches	In Use	NAME OF DITCH (Water Delivered By)	No.	R/F	P/G/S	Present Irr. Acres	Irrigable Acres
See Dist.		Rock Cr., Como Lake				B. R. I. D.	4/5	R		18.7	0

NOTE: R—Denotes Regular Irrigation. F—Flood Irrigation. P—Water diverted by means of pumping. G—Water diverted by gravity. S—Stored Water.

Condition of System Good Topography Bench River Basin

Adequate Supply: Yes x No Explain

Remarks * Levi Sharp is signed up for 18.7 acres under the Bitterroot Irrigation District.

Also in: Plat No.	Twp.	Rge.	Plat No.	Twp.	Rge.	Plat No.	Twp.	Rge.
Plat No.	Twp.	Rge.	Plat No.	Twp.	Rge.	Plat No.	Twp.	Rge.

Information From:

Field Survey

F-1-A

County Ravalli

STATE OF MONTANA
STATE ENGINEERS OFFICE
Water Resources Survey

T. 6N R. 20W Plat No. 16

Farm Checked: Date 6-26-57

Photo No. 2P-164

By D. Pouliot & Geo. Tate

Hamilton Heights - lot 5, Blk 7

Legal Land Owner Donald & June Dukelow Address

Operator Same Address

Water is deliverd by:— 1. Private System; 2. Ditch Company; 3. State Project; 4. Federal Project; x 5. Irrigation District x

If under Ditch Company, Irrigation District, or Government Project, state the number of shares or inches, acre feet, as the case may be in said system

App. No. Decree No.	NAME OF APPROPRIATOR TO WHOM DECREED	NAME OF STREAM	Date App. Date Priority	Miner's Inches	In Use	NAME OF DITCH (Water Delivered By)	No.	R/F	P/G/S	Present Irr. Acres	Irrigable Acres
See Dist. D-1199	J. L. Humbell, Jr.	Rock Cr., Como Lake Willow Creek	6-1-62	30	10	B. R. I. D.	4/5	R		9	0

NOTE: R—Denotes Regular Irrigation. F—Flood Irrigation. P—Water diverted by means of pumping. G—Water diverted by gravity. S—Stored Water.

Condition of System Good Topography Bench River Basin

Adequate Supply: Yes x No Explain

Remarks * Donald & June Dukelow are signed up for 30 acres under the Bitterroot Irrigation District.

Also in: Plat No. 16 Twp. 6N Rge. 20W	Plat No. Twp. Rge.	Plat No. Twp. Rge.
Plat No. Twp. Rge.	Plat No. Twp. Rge.	Plat No. Twp. Rge.

Information From:

George Gates

F-1-A

County Ravalli

STATE OF MONTANA
STATE ENGINEERS OFFICE
Water Resources Survey

T. 6N R. 20W Plat No. 16

Farm Checked: Date 6-24-57

Photo No. 2P-164

By D. Pouliot & Geo. Tate

Hamilton Heights - lot 1, Blk 6; 6-8, Blk 7

Legal Land Owner John J. Enns Address Corvallis, Montana - Rt. #1

Operator Same Address

Water is deliverd by:— 1. Private System; 2. Ditch Company; 3. State Project; 4. Federal Project; X 5. Irrigation District X

If under Ditch Company, Irrigation District, or Government Project, state the number of shares or inches, acre feet, as the case may be in said system

App. No. Decree No.	NAME OF APPROPRIATOR TO WHOM DECREED	NAME OF STREAM	Date App. Date Priority	Miner's Inches	In Use	NAME OF DITCH (Water Delivered By)	No.	R/F	P/G/S	Present Irr. Acres	Irrigable Acres
See Dist.		Rock Cr., Como Lake				B. R. I. D.	4/5	R		31.8	0
A-23	John J. Enns	Mid. Fk. Chief									
		Baptiste Creek	5-3-51	50	Yes						

NOTE: R—Denotes Regular Irrigation. F—Flood Irrigation. P—Water diverted by means of pumping. G—Water diverted by gravity. S—Stored Water.

Condition of System Good Topography Bench River Basin

Adequate Supply: Yes X No Explain

Remarks * John J. Enns is signed up for 31.8 acres under the Bitterroot Irrigation District.

Also in: Plat No. Twp. Rge.	Plat No. Twp. Rge.	Plat No. Twp. Rge.
Plat No. Twp. Rge.	Plat No. Twp. Rge.	Plat No. Twp. Rge.

Information From:
Field Survey

F-1-A

County Ravalli

STATE OF MONTANA
STATE ENGINEERS OFFICE
Water Resources Survey

T 6N R 20W Plat No. 16

Farm Checked: Date 6-24-57

Photo No. 2P-164

By D. Foulkt & Geo. Tate

Hamilton Heights - lots pt 5-6-12, Blk 4

Legal Land Owner J. H. Erdman Address

Operator Edward F. Gates Address Corvallis, Montana - Rt. #1

Water is deliverd by:— 1. Private System; 2. Ditch Company; 3. State Project; 4. Federal Project; x 5. Irrigation District x

If under Ditch Company, Irrigation District, or Government Project, state the number of shares or inches, acre feet, as the case may be in said system

App. No. Decree No.	NAME OF APPROPRIATOR TO WHOM DECREED	NAME OF STREAM	Date App. Date Priority	Miner's Inches	In Use	NAME OF DITCH (Water Delivered By)	No.	R/F	P/G/S	Present Irr. Acres	Irrigable Acres
* See Dist.		Rock Cr., Como Lake				B. R. I. D.	4/5	R		51.3	0

NOTE: R—Denotes Regular Irrigation. F—Flood Irrigation. P—Water diverted by means of pumping. G—Water diverted by gravity. S—Stored Water.

Condition of System Good Topography Bench River Basin

Adequate Supply: Yes x No Explain

Remarks * J. H. Erdman is signed up for 51.3 acres under the Bitterroot Irrigation District.

Also in: Plat No. Twp. Rge.	Plat No. Twp. Rge.	Plat No. Twp. Rge.
Plat No. Twp. Rge.	Plat No. Twp. Rge.	Plat No. Twp. Rge.

Information From:
Field Survey

F-1-A

County Ravalli

STATE OF MONTANA
STATE ENGINEERS OFFICE
Water Resources Survey

T 6N R 20W Plat No. 16

Farm Checked: Date 6-24-57

Photo No. 2P-164; 2P-162

By D. Pouliot & Geo. Tate

Hamilton Heights - lot 12, Blk 6; 20 Blk 9

Legal Land Owner Chas. H. Faitz Address Corvallis, Montana - Rt. #1

Operator Same Address

Water is deliverd by:— 1. Private System; 2. Ditch Company; 3. State Project; 4. Federal Project; X 5. Irrigation District X

If under Ditch Company, Irrigation District, or Government Project, state the number of shares or inches, acre feet, as the case may be in said system

App. No. Decree No.	NAME OF APPROPRIATOR TO WHOM DECREED	NAME OF STREAM	Date App. Date Priority	Miner's Inches	In Use	NAME OF DITCH (Water Delivered By)	No.	R/F	P/G/S	Present Irr. Acres	Irrigable Acres
See Dist.		Rock Cr., Como Lake				B. R. I. D.	4/5	R		14.2	0

NOTE: R—Denotes Regular Irrigation. F—Flood Irrigation. P—Water diverted by means of pumping. G—Water diverted by gravity. S—Stored Water.

Condition of System Good Topography Bench River Basin

Adequate Supply: Yes x No Explain

Remarks * Chas. H. Faitz is signed up for 14.2 acres under the Bitterroot Irrigation District.

Also in: Plat No.	Twp.	Rge.	Plat No.	Twp.	Rge.	Plat No.	Twp.	Rge.
Plat No.	Twp.	Rge.	Plat No.	Twp.	Rge.	Plat No.	Twp.	Rge.

Information From:
Field Survey

F-1-A

County Ravalli

STATE OF MONTANA
STATE ENGINEERS OFFICE
Water Resources Survey

T. 6N R. 20W Plat No. 16

Farm Checked: Date 6-24-57

Photo No. 2P-162

By D. Pouliot & Geo. Tate

Hamilton Heights - lots 3-4, 18-19, 21-24, Blk 9

Legal Land Owner Alfred Frost Address

Operator Same Address

Water is deliverd by:— 1. Private System; 2. Ditch Company; 3. State Project; 4. Federal Project; X 5. Irrigation District X

If under Ditch Company, Irrigation District, or Government Project, state the number of shares or inches, acre feet, as the case may be in said system

App. No. Decree No.	NAME OF APPROPRIATOR TO WHOM DECREED	NAME OF STREAM	Date App. Date Priority	Miner's Inches	In Use	NAME OF DITCH (Water Delivered By)	No.	R/F	P/G/S	Present Irr. Acres	Irrigable Acres
See Dist.		Rock Cr., Como Lake				B. R. I. D.	4/5	R		49.5	0

NOTE: R—Denotes Regular Irrigation. F—Flood Irrigation. P—Water diverted by means of pumping. G—Water diverted by gravity. S—Stored Water.

Condition of System Good Topography Bench River Basin

Adequate Supply: Yes x No Explain

Remarks * Alfred B. Frost is signed up for 49.5 acres under the Bitterroot Irrigation District.

Also in: Plat No. 17 Twp. 6N Rge. 19W	Plat No. Twp. Rge.	Plat No. Twp. Rge.
Plat No. Twp. Rge.	Plat No. Twp. Rge.	Plat No. Twp. Rge.

Information From:

Field Survey

F-1-A

County Ravalli

STATE OF MONTANA

STATE ENGINEERS OFFICE

Water Resources Survey

T. 6N R. 20W Plat No. 16

Farm Checked: Date 6-25-57

Photo No. 2P-164

By D. Pouliot & Geo. Tate

Hamilton Heights - lots 8,18,20, Blk 12; 13-14, Blk 13; lots 15-16, Blk 13

Legal Land Owner Claris & Dorothy Glidewell Address Corvallis, Montana - Rt. #1

Operator Same Address

Water is deliverd by:— 1. Private System; 2. Ditch Company; 3. State Project; 4. Federal Project; X 5. Irrigation District X

If under Ditch Company, Irrigation District, or Government Project, state the number of shares or inches, acre feet, as the case may be in said system

	App. No. Decree No.	NAME OF APPROPRIATOR TO WHOM DECREED	NAME OF STREAM	Date App. Date Priority	Miner's Inches	In Use	NAME OF DITCH (Water Delivered By)	No.	R/T	P/G/S	Present Irr. Acres	Irrigable Acres
*	See Dist.		Rock Cr., Como Lake				B. R. I. D.	4/5	R		25.5	0
*	See Dist.		Rock Cr., Como Lake				B. R. I. D.	4/5	R		35	0
*	See Dist.		Rock Cr., Como Lake				B. R. I. D.	4/5	R		19.4	0

NOTE: R—Denotes Regular Irrigation. F—Flood Irrigation. P—Water diverted by means of pumping. G—Water diverted by gravity. S—Stored Water.

Condition of System Good Topography Bench River Basin

Adequate Supply: Yes X No Explain

Remarks * Claris & Dorothy Glidewell are signed up for 25.5 + 19.4 + 35 acres under the Bitterroot Irrigation District.

Also in: Plat No. Twp. Rge.	Plat No. Twp. Rge.	Plat No. Twp. Rge.
Plat No. Twp. Rge.	Plat No. Twp. Rge.	Plat No. Twp. Rge.

Information From:
Field Survey & C. Glidewell

F-1-A

County Ravalli

STATE OF MONTANA
STATE ENGINEERS OFFICE
Water Resources Survey

T. 6N R. 20W Plat No. 16

Farm Checked: Date 6-25-57

Photo No. 2P-164

By D. Pouliot & Geo. Tate

Legal Land Owner Hamilton Heights - lot 1-4, Blk 16; 6-8, Blk 19 Florence Glidewell Address Corvallis, Montana - Rt. #1

Operator Same Address

Water is deliverd by:— 1. Private System; 2. Ditch Company; 3. State Project; 4. Federal Project; X 5. Irrigation District X

If under Ditch Company, Irrigation District, or Government Project, state the number of shares or inches, acre feet, as the case may be in said system

App. No. Decree No.	NAME OF APPROPRIATOR TO WHOM DECREED	NAME OF STREAM	Date App. Date Priority	Miner's Inches	In Use	NAME OF DITCH (Water Delivered By)	No.	R/F	P/G/S	Present Irr. Acres	Irrigable Acres
See Dist.		Rock Cr., Como Lake				B. R. I. D.	4/5	R		46.2	0

NOTE: R—Denotes Regular Irrigation. F—Flood Irrigation. P—Water diverted by means of pumping. G—Water diverted by gravity. S—Stored Water.

Condition of System Good Topography Bench River Basin

Adequate Supply: Yes x No Explain

Remarks* Florence Glidewell is signed up for 46.2 acres under the Bitterroot Irrigation District.

Also in: Plat No. Twp. Rge.	Plat No. Twp. Rge.	Plat No. Twp. Rge.
Plat No. Twp. Rge.	Plat No. Twp. Rge.	Plat No. Twp. Rge.

Information From:
Field Survey

F-1-A

County Ravalli

STATE OF MONTANA
STATE ENGINEERS OFFICE
Water Resources Survey

T 6N R 20W Plat No. 16

Farm Checked: Date 6-25-57

Photo No. 2P-164

By D. Pouliot & Geo. Tate

Hamilton Heights - lots 5-8, Blk 16; lot 5, Blk 15

Legal Land Owner O. A. Glidewell

Address Corvallis, Montana - Rt. #1

Operator Same

Address

Water is delivered by:— 1. Private System; 2. Ditch Company; 3. State Project; 4. Federal Project; X 5. Irrigation District X

If under Ditch Company, Irrigation District, or Government Project, state the number of shares or inches, acre feet, as the case may be in said system

App. No. Decree No.	NAME OF APPROPRIATOR TO WHOM DECREED	NAME OF STREAM	Date App. Date Priority	Miner's Inches	In Use	NAME OF DITCH (Water Delivered By)	No.	R/F	P/G/S	Present Irr. Acres	Irrigable Acres
See Dist.		Rock Cr., Como Lake				B. R. I. D.	4/5	R		30.2	0

NOTE: R—Denotes Regular Irrigation. F—Flood Irrigation. P—Water diverted by means of pumping. G—Water diverted by gravity. S—Stored Water.

Condition of System Good Topography Bench River Basin

Adequate Supply: Yes x No Explain

Remarks * O. A. Glidewell is signed up for 30.2 acres under the Bitterroot Irrigation District.

Also in: Plat No.	Twp.	Rge.	Plat No.	Twp.	Rge.	Plat No.	Twp.	Rge.
Plat No.	Twp.	Rge.	Plat No.	Twp.	Rge.	Plat No.	Twp.	Rge.

Information From:

Field Survey

F-1-A

County Ravalli

STATE OF MONTANA
STATE ENGINEERS OFFICE
Water Resources Survey

T 6N R 20W Plat No 16

Farm Checked: Date 6-24-57

Photo No 2P-164; 2P-91

By D. Pouliot & Geo. Tate

Hamilton Heights - lots 9-12, Blk 1; 13-16, Blk 2; 9-11, Blk 5

Legal Land Owner Ward & Mayme Harris Address Corvallis, Montana - Rt. #1

Operator Same Address

Water is deliverd by:— 1. Private System; 2. Ditch Company; 3. State Project; 4. Federal Project; X 5. Irrigation District X

If under Ditch Company, Irrigation District, or Government Project, state the number of shares or inches, acre feet, as the case may be in said system

App. No. Decree No.	NAME OF APPROPRIATOR TO WHOM DECREED	NAME OF STREAM	Date App. Date Priority	Miner's Inches	In Use	NAME OF DITCH (Water Delivered By)	No.	R/F	P/G/S	Present Irr. Acres	Irrigable Acres
See Dist.		Rock Cr., Como Lake				R. R. I. D.	4/5	R		76.7	0
A-21	Ward C. Harris	Baptiste Creek	1-3-53	160	No						
A-26	Ward C. Harris	So. Fk. Baptiste Cr.	1-3-53	60	No						
A-27	Ward C. Harris	So. Fk. Baptiste Cr.	1-20-53	80	No						

NOTE: R—Denotes Regular Irrigation. F—Flood Irrigation. P—Water diverted by means of pumping. G—Water diverted by gravity. S—Stored Water.

Condition of System Good Topography Bench River Basin

Adequate Supply: Yes X No Explain

Remarks * Ward & Mayme Harris are signed up for 76.7 acres under the Bitterroot Irrigation District.

Also in:								
Plat No.	Twp.	Rge.	Plat No.	Twp.	Rge.	Plat No.	Twp.	Rge.
Plat No.	Twp.	Rge.	Plat No.	Twp.	Rge.	Plat No.	Twp.	Rge.

Information From

Field Survey

F-1-A

County Ravalli

STATE OF MONTANA
STATE ENGINEERS OFFICE
Water Resources Survey

T. 6N R. 20W Plat No. 16

Farm Checked: Date 6-25-57

Photo No. 2P-91

By E. Pouliot & Geo. Tate

Hamilton Heights - lots 1-8, Blk 2

Legal Land Owner Hiawatha & Gladys Harvey Address Corvallis, Montana - Rt. #1

Operator Same Address

Water is deliverd by:— 1. Private System; 2. Ditch Company; 3. State Project; 4. Federal Project; x 5. Irrigation District x

If under Ditch Company, Irrigation District, or Government Project, state the number of shares or inches, acre feet, as the case may be in said system

App. No. Decree No.	NAME OF APPROPRIATOR TO WHOM DECREED	NAME OF STREAM	Date App. Date Priority	Miner's Inches	In Use	NAME OF DITCH (Water Delivered By)	No.	R/F	P/G/S	Present Irr. Acres	Irrigable Acres
See Dist.		Rock Cr., Como Lake				R. R. I. D.	4/5	R		65	0

NOTE: R—Denotes Regular Irrigation. F—Flood Irrigation. P—Water diverted by means of pumping. G—Water diverted by gravity. S—Stored Water.

Condition of System Good Topography Bench River Basin

Adequate Supply: Yes x No Explain

Remarks * Hiawatha & Gladys Harvey are signed up for 65 acres under the Bitterroot Irrigation District.

Also in: Plat No.	Twp.	Rge.	Plat No.	Twp.	Rge.	Plat No.	Twp.	Rge.
Plat No.	Twp.	Rge.	Plat No.	Twp.	Rge.	Plat No.	Twp.	Rge.

Information From:

Field Survey

F-1-A

County Ravalli

STATE OF MONTANA
STATE ENGINEERS OFFICE
Water Resources Survey

T 6N R 20W Plat No. 16

Farm Checked: Date 6-24-57

Photo No. 2P-164

By D. Pouliot & Geo. Tate

Hamilton Heights - lot 13, Blk 11

Legal Land Owner Otto B. Haverlandt, Jr. Address Corvallis, Montana - Rt. #1

Operator Same Address

Water is delivered by:— 1. Private System; 2. Ditch Company; 3. State Project; 4. Federal Project; X 5. Irrigation District X

If under Ditch Company, Irrigation District, or Government Project, state the number of shares or inches, acre feet, as the case may be in said system

App. No. Decree No.	NAME OF APPROPRIATOR TO WHOM DECREED	NAME OF STREAM	Date App. Date Priority	Miner's Inches	In Use	NAME OF DITCH (Water Delivered By)	No.	R/F	P/G/S	Present Irr. Acres	Irrigable Acres
See Dist.		Rock Cr., Como Lake				B. R. I. D.	4/5	R		9.8	0

NOTE: R—Denotes Regular Irrigation. F—Flood Irrigation. P—Water diverted by means of pumping. G—Water diverted by gravity. S—Stored Water.

Condition of System Good Topography Bench River Basin

Adequate Supply: Yes x No Explain

Remarks * Otto B. Haverlandt, Jr. is signed up for 9.8 acres under the Bitterroot Irrigation District.

Also in: Plat No. Twp. Rge.	Plat No. Twp. Rge.	Plat No. Twp. Rge.
Plat No. Twp. Rge.	Plat No. Twp. Rge.	Plat No. Twp. Rge.

Information From:

Field Survey

F-1-A

County Ravalli

STATE OF MONTANA
STATE ENGINEERS OFFICE
Water Resources Survey

T. 6N R. 20W Plat No. 16

Farm Checked: Date 6-24-57

Photo No. 2P-162

By D. Pouliot & Geo. Tate

Hamilton Heights - lots 6-9, 14-17, Blk 9

Legal Land Owner Walter & Myrna Haynie Address

Operator Address

Water is deliverd by:— 1. Private System; 2. Ditch Company; 3. State Project; 4. Federal Project; X 5. Irrigation District X

If under Ditch Company, Irrigation District, or Government Project, state the number of shares or inches, acre feet, as the case may be in said system

App. No. Decree No.	NAME OF APPROPRIATOR TO WHOM DECREED	NAME OF STREAM	Date App. Date Priority	Miner's Inches	In Use	NAME OF DITCH (Water Delivered By)	No.	R/F	P/G/S	Present Irr. Acres	Irrigable Acres
* Seg Dist.		Rock Cr., Como Lake				B. R. I. D.	4/5	R		67.8	0

NOTE: R—Denotes Regular Irrigation. F—Flood Irrigation. P—Water diverted by means of pumping. G—Water diverted by gravity. S—Stored Water.

Condition of System Good Topography Bench River Basin

Adequate Supply: Yes x No Explain

Remarks * Walter Haynie is signed up for 67.8 ac. as under the Bitterroot Irrigation District.

Also in: Plat No. Twp. Rge.	Plat No. Twp. Rge.	Plat No. Twp. Rge.
Plat No. Twp. Rge.	Plat No. Twp. Rge.	Plat No. Twp. Rge.

Information From:

Field Survey

F-1-A

County Ravalli

STATE OF MONTANA
STATE ENGINEERS OFFICE
Water Resources Survey

T 6N R 20W Plat No 16

Farm Checked: Date 6-25-57

Photo No 2P-164

By D. Pouliot & Geo. Tate

Hamilton Heights - lots 9-12, Blk 16

Legal Land Owner Paul & Celestine Hecker Address

Operator Nathaniel Garrard Address Corvallis, Montana - Rt. #1

Water is deliverd by:— 1. Private System; 2. Ditch Company; 3. State Project; 4. Federal Project; x 5. Irrigation District x

If under Ditch Company, Irrigation District, or Government Project, state the number of shares or inches, acre feet, as the case may be in said system

App. No. Decree No.	NAME OF APPROPRIATOR TO WHOM DECREED	NAME OF STREAM	Date App. Date Priority	Miner's Inches	In Use	NAME OF DITCH (Water Delivered By)	No.	R/F	P/G/S	Present Irr. Acres	Irrigable Acres
See Dist.		Rock Cr., Como Lake				B. R. I. D.	4/5	R		25	0
A-1713	Elizabeth Zeller	Seepage, Waste, Drain	2-10-41	100	Yes						
A-1714	Elizabeth Zeller	Seepage, Waste, Drain	2-10-41	100	Yes						

NOTE: R—Denotes Regular Irrigation. F—Flood Irrigation. P—Water diverted by means of pumping. G—Water diverted by gravity. S—Stored Water.

Condition of System Good Topography Bench River Basin

Adequate Supply: Yes x No Explain

Remarks* Paul & Celestine Hecker are signed up for 25 acres under the Bitterroot Irrigation District.

Also in: Plat No. Twp. Rge.	Plat No. Twp. Rge.	Plat No. Twp. Rge.
Plat No. Twp. Rge.	Plat No. Twp. Rge.	Plat No. Twp. Rge.

Information From:
Field Survey

F-1-A

County Ravalli

STATE OF MONTANA

STATE ENGINEERS OFFICE

Water Resources Survey

T 6N R 20W Plat No 16

Farm Checked: Date 6-25-57

Photo No 2P-92

By D. Poulint & Geo. Tate

Hamilton Heights - lots 9-16, Blk 3

Legal Land Owner Mabel Hixson (Now Mabel Belcort) Address Corvallis, Montana - Rt. #1

Operator Same Address

Water is deliverd by:— 1. Private System; 2. Ditch Company; 3. State Project; 4. Federal Project; X 5. Irrigation District X

If under Ditch Company, Irrigation District, or Government Project, state the number of shares or inches, acre feet, as the case may be in said system

App. No. Decree No.	NAME OF APPROPRIATOR TO WHOM DECREED	NAME OF STREAM	Date App. Date Priority	Miner's Inches	In Use	NAME OF DITCH (Water Delivered By)	No.	R/F	P/G/S	Present Irr. Acres	Irrigable Acres
* See Dist.		Rock Cr., Como Lake				B. R. I. D.	4/5	R		29.35	0

NOTE: R—Denotes Regular Irrigation. F—Flood Irrigation. P—Water diverted by means of pumping. G—Water diverted by gravity. S—Stored Water.

Condition of System Good Topography Bench River Basin

Adequate Supply: Yes X No Explain

Remarks * Mabel Hixson is signed up for 29.3 acres under the Bitterroot Irrigation District.

Also in: Plat No. Twp. Rge.	Plat No. Twp. Rge.	Plat No. Twp. Rge.
Plat No. Twp. Rge.	Plat No. Twp. Rge.	Plat No. Twp. Rge.

Information From:

Field Survey

F-1-A

County Ravalli

STATE OF MONTANA

STATE ENGINEERS OFFICE

Water Resources Survey

T 6N R 20W Plat No. 16

Farm Checked: Date 6-24-57

Photo No. 2P-162

By D. Poulint & Geo. Tate

Hamilton Heights - lots 11, pt 14-15-16, Blk 6; 10-13, Blk 9

Legal Land Owner James & Lila Horn Address

Operator Same Address

Water is deliverd by:— 1. Private System; 2. Ditch Company; 3. State Project; 4. Federal Project; X 5. Irrigation District X

If under Ditch Company, Irrigation District, or Government Project, state the number of shares or inches, acre feet, as the case may be in said system

App. No. Decree No.	NAME OF APPROPRIATOR TO WHOM DECREED	NAME OF STREAM	Date App. Date Priority	Miner's Inches	In Use	NAME OF DITCH (Water Delivered By)	No.	R/F	P/G/S	Present Irr. Acres	Irrigable Acres
See Dist.		Rock Cr., Como Lake				B. B. I. D.	4/5	R		51.8	0

NOTE: R—Denotes Regular Irrigation. F—Flood Irrigation. P—Water diverted by means of pumping. G—Water diverted by gravity. S—Stored Water.

Condition of System Good Topography Bench River Basin

Adequate Supply: Yes x No Explain

Remarks * James M. & Lila Horn are signed up for 51.8 acres under the Bitterroot Irrigation District.

Also in: Plat No. Twp. Rge.	Plat No. Twp. Rge.	Plat No. Twp. Rge.
Plat No. Twp. Rge.	Plat No. Twp. Rge.	Plat No. Twp. Rge.

Information From:

Field Survey

F-1-A

County Ravalli

STATE OF MONTANA
STATE ENGINEERS OFFICE
Water Resources Survey

T 6N R 20W Plat No. 16

Farm Checked: Date 6-25-57

Photo No. 2P-164

By D. Pouliot & Geo. Tate

Hamilton Heights - lots pt 9, Blk 13; 13-16, Blk 1

Legal Land Owner Vernon & Nina Jenkins Address

Operator Martin & Lucy Muller Address Corvallis, Montana - Rt. #1

Water is delivered by:-- 1. Private System; 2. Ditch Company; 3. State Project; 4. Federal Project; X 5. Irrigation District X

If under Ditch Company, Irrigation District, or Government Project, state the number of shares or inches, acre feet, as the case may be in said system

App. No. Decree No.	NAME OF APPROPRIATOR TO WHOM DECREED	NAME OF STREAM	Date App. Date Priority	Miner's Inches	In Use	NAME OF DITCH (Water Delivered By)	No.	R/F	P/G/S	Present Irr. Acres	Irrigable Acres
* See Dist.		Rock Cr., Como Lake				B. R. I. D.	4/5	R		59.7	0
A-25	Vernon E. Jenkins	No. Fk. Chief Baptiste Creek	5-5-50	100	No						

NOTE: R—Denotes Regular Irrigation. F—Flood Irrigation. P—Water diverted by means of pumping. G—Water diverted by gravity. S—Stored Water.

Condition of System Good Topography Bench River Basin

Adequate Supply: Yes x No Explain

Remarks * Vernon & Nina Jenkins are signed up for 59.7 acres under the Bitterroot Irrigation District.

Also in:	Plat No.	Twp.	Rge.	Plat No.	Twp.	Rge.	Plat No.	Twp.	Rge.
	14	7N	19W						
	Plat No.	Twp.	Rge.	Plat No.	Twp.	Rge.	Plat No.	Twp.	Rge.

Information From:

Field Survey

F-1-A

County Ravalli

STATE OF MONTANA
STATE ENGINEERS OFFICE
Water Resources Survey

T 6N R 20W Plat No. 16

Farm Checked: Date 6-24-57

Photo No. 2P-164

By D. Poulint & Geo. Tate

Hamilton Heights - lots 18-21, Blk 18

Legal Land Owner Ed. & Ruth Johnson Address Corvallis, Montana - Rt. #1

Operator Address

Water is deliverd by:— 1. Private System; 2. Ditch Company; 3. State Project; 4. Federal Project; X 5. Irrigation District X

If under Ditch Company, Irrigation District, or Government Project, state the number of shares or inches, acre feet, as the case may be in said system

App. No. Decree No.	NAME OF APPROPRIATOR TO WHOM DECREED	NAME OF STREAM	Date App. Date Priority	Miner's Inches	In Use	NAME OF DITCH (Water Delivered By)	No.	R/F	P/G/S	Present Irr. Acres	Irrigable Acres
See Dist.		Rock Cr, Como Lake				B. R. I. D.	4/5	R		36	0

NOTE: R—Denotes Regular Irrigation. F—Flood Irrigation. P—Water diverted by means of pumping. G—Water diverted by gravity. S—Stored Water.

Condition of System Good Topography Bench River Basin

Adequate Supply: Yes X No Explain

Remarks * Edward & Ruth Johnson are signed up for 36 acres under the Ritterroot Irrigation District.

Also in: Plat No. Twp. Rge.	Plat No. Twp. Rge.	Plat No. Twp. Rge.
Plat No. Twp. Rge.	Plat No. Twp. Rge.	Plat No. Twp. Rge.

Information From:

Field Survey

F-1-A

County ....Ravalli.....

STATE OF MONTANA
STATE ENGINEERS OFFICE
Water Resources Survey

T...6N...R...20W... Plat No...16.....

Farm Checked: Date.....6-19-57.....

Photo No.....2P-165.....

By Geo. Tate & Dave Foulkt.....

Hamilton Heights - lots 13-16, Blk 18

Legal Land Owner ...Edith Kennedy..... Address .....

Operator ..... Address .....

Water is deliverd by:— 1. Private System; 2. Ditch Company; 3. State Project; 4. Federal Project; x 5. Irrigation District x

If under Ditch Company, Irrigation District, or Government Project, state the number of shares or inches, acre feet, as the case may be in said system .....

App. No. Decree No.	NAME OF APPROPRIATOR TO WHOM DECREED	NAME OF STREAM	Date App. Date Priority	Miner's Inches	In Use	NAME OF DITCH (Water Delivered By)	No.	R/F	P/G/S	Present Irr. Acres	Irrigable Acres
See Dist.		Rock Cr., Como Lake				R. R. I. D.	4/5	R		10	0
A-1596	Mrs. Edith Kennedy	Seepage, Waste, Drain	10-18-51	40	Yes						
A-1597	Mrs. Edith Kennedy	Seepage, Waste, Drain	4-18-52	All	Yes						

NOTE: R—Denotes Regular Irrigation. F—Flood Irrigation. P—Water diverted by means of pumping. G—Water diverted by gravity. S—Stored Water.

Condition of System ..Good..... Topography .....Valley..... River Basin .....

Adequate Supply: Yes.....x.... No..... Explain .....

Remarks *..Edith Kennedy is signed up for 25 acres under the Bitterroot Irrigation District.....

Also in: Plat No..... Twp..... Rge.....	Plat No..... Twp..... Rge.....	Plat No..... Twp..... Rge.....
Plat No..... Twp..... Rge.....	Plat No..... Twp..... Rge.....	Plat No..... Twp..... Rge.....

Information From:
Geo. Gates

F-1-A

County Ravalli

STATE OF MONTANA
STATE ENGINEERS OFFICE
Water Resources Survey

T. 6N R. 20W Plat No. 16

Farm Checked: Date 6-25-57

Photo No. 2P-164

By D. Pouliot & Geo. Tate

Legal Land Owner Hamilton Heights - lots 1-4, 12, Blk 15 Oscar & Alma Kranich Address Corvallis, Montana - Rt. #1

Operator Same Address

Water is delivered by:— 1. Private System; 2. Ditch Company; 3. State Project; 4. Federal Project; X 5. Irrigation District X

If under Ditch Company, Irrigation District, or Government Project, state the number of shares or inches, acre feet, as the case may be in said system

App. No. Decree No.	NAME OF APPROPRIATOR TO WHOM DECREED	NAME OF STREAM	Date App. Date Priority	Miner's Inches	In Use	NAME OF DITCH (Water Delivered By)	No.	R/F	P/G/S	Present Irr. Acres	Irrigable Acres
* See Dist.		Rock Cr., Como Lake				B. R. I. D.	4/5	R		47.7	0

NOTE: R—Denotes Regular Irrigation. F—Flood Irrigation. P—Water diverted by means of pumping. G—Water diverted by gravity. S—Stored Water.

Condition of System Good Topography Bench River Basin

Adequate Supply: Yes X No Explain

Remarks * Oscar & Alma Kranich are signed up for 47.7 acres under the Bitterroot Irrigation District.

Also in: Plat No.	Twp.	Rge.	Plat No.	Twp.	Rge.	Plat No.	Twp.	Rge.
Plat No.	Twp.	Rge.	Plat No.	Twp.	Rge.	Plat No.	Twp.	Rge.

Information From:
Field Survey

F-1-A

County Ravalli

STATE OF MONTANA
STATE ENGINEERS OFFICE
Water Resources Survey

T 6N R 20W Plat No 16

Farm Checked: Date 6-25-57

Photo No 2P-164

By D. Pouliot & Geo. Tate

Hamilton Heights - Lots Pt 7-8, Blk 1

Legal Land Owner Ruth La Rosa Address

Operator Bert Welch Address Corvallis, Montana - Rt. #1

Water is deliverd by:— 1. Private System; 2. Ditch Company; 3. State Project; 4. Federal Project; X 5. Irrigation District X

If under Ditch Company, Irrigation District, or Government Project, state the number of shares or inches, acre feet, as the case may be in said system

App. No. Decree No.	NAME OF APPROPRIATOR TO WHOM DECREED	NAME OF STREAM	Date App. Date Priority	Miner's Inches	In Use	NAME OF DITCH (Water Delivered By)	No.	R/F	P/G/S	Present Irr. Acres	Irrigable Acres
See Dist.		Rock Cr., Como Lake				B. R. I. D.	4/5	R		16.6	0

NOTE: R—Denotes Regular Irrigation. F—Flood Irrigation. P—Water diverted by means of pumping. G—Water diverted by gravity. S—Stored Water.

Condition of System Good Topography Bench River Basin

Adequate Supply: Yes X No Explain

Remarks * Ruth La Rosa is signed up for 16.6 acres under the Bitterroot Irrigation District.

Also in: Plat No Twp Rge	Plat No Twp Rge	Plat No Twp Rge
Plat No Twp Rge	Plat No Twp Rge	Plat No Twp Rge

Information From:

Field Survey

F-1-A

County Ravalli

STATE OF MONTANA
STATE ENGINEERS OFFICE
Water Resources Survey

T 6N R 20W Plat No. 16

Farm Checked: Date 6-24-57

Photo No. 2P-164

By D. Pouliot & Geo. Tate

Hamilton Heights - lots 9, 16, Blk 11

Legal Land Owner A. L. Lindsay - % Mrs. Geo. Meeser Address Corvallis, Montana - Rt. #1

Operator Same Address

Water is deliverd by:— 1. Private System; 2. Ditch Company; 3. State Project; 4. Federal Project; X 5. Irrigation District X

If under Ditch Company, Irrigation District, or Government Project, state the number of shares or inches, acre feet, as the case may be in said system

App. No. Decree No.	NAME OF APPROPRIATOR TO WHOM DECREED	NAME OF STREAM	Date App. Date Priority	Miner's Inches	In Use	NAME OF DITCH (Water Delivered By)	No.	R/F	P/G/S	Present Irr. Acres	Irrigable Acres
* See Dist.		Rock Cr., Como Lake				E. R. I. D.	4/5	R		18.8	0

NOTE: R—Denotes Regular Irrigation. F—Flood Irrigation. P—Water diverted by means of pumping. G—Water diverted by gravity. S—Stored Water.

Condition of System Good Topography Beach River Basin

Adequate Supply: Yes x No Explain

Remarks *A. L. Lindsay is signed up for 18.8 acres under the Bitterroot Irrigation District.

Also in: Plat No.	Twp.	Rge.	Plat No.	Twp.	Rge.	Plat No.	Twp.	Rge.
Plat No.	Twp.	Rge.	Plat No.	Twp.	Rge.	Plat No.	Twp.	Rge.

Information From:
Field Survey

F-1-A

County Ravalli

STATE OF MONTANA
STATE ENGINEERS OFFICE
Water Resources Survey

T 6N R 20W Plat No 16

Farm Checked: Date 6-24-57

Photo No 2P-164

By D. Pouliot & Geo. Tate

Hamilton Heights - lot 5-7, 10-17, Blk 12

Legal Land Owner Lewis & Darda Lundberg Address Corvallis, Montana - Rt. #1

Operator Same Address

Water is deliverd by:— 1. Private System; 2. Ditch Company; 3. State Project; 4. Federal Project; X 5. Irrigation District X

If under Ditch Company, Irrigation District, or Government Project, state the number of shares or inches, acre feet, as the case may be in said system

App. No. Decree No.	NAME OF APPROPRIATOR TO WHOM DECREED	NAME OF STREAM	Date App. Date Priority	Miner's Inches	In Use	NAME OF DITCH (Water Delivered By)	No.	R/F	P/G/S	Present Irr. Acres	Irrigable Acres
* See Dist.		Rock Cr., Como Lake				B. R. I. D.	4/5	R		105.7	0

NOTE: R—Denotes Regular Irrigation. F—Flood Irrigation. P—Water diverted by means of pumping. G—Water diverted by gravity. S—Stored Water.

Condition of System Good Topography Bench River Basin

Adequate Supply: Yes x No Explain

Remarks * Lewis & Darda Lundberg are signed up for 105.7 acres under the Bitterroot Irrigation District.

Also in: Plat No.	Twp.	Rge.	Plat No.	Twp.	Rge.	Plat No.	Twp.	Rge.
Plat No.	Twp.	Rge.	Plat No.	Twp.	Rge.	Plat No.	Twp.	Rge.

Information From:

Field Survey

F-1-A

County Ravalli

STATE OF MONTANA
STATE ENGINEERS OFFICE
Water Resources Survey

T. 6 N. R. 20 W. Plat No. 16

Farm Checked: Date 6-24-57

Photo No. 2P-162

By D. Pouliot & Geo. Tate

Hamilton Heights - Lots 9-12, Blk 7

Legal Land Owner M. D. Lykins Address Corvallis, Montana #1 Rt.

Operator Ralph Stanhope Address Corvallis, Montana

Water is deliverd by:— 1. Private System; 2. Ditch Company; 3. State Project; 4. Federal Project; X 5. Irrigation District X

If under Ditch Company, Irrigation District, or Government Project, state the number of shares or inches, acre feet, as the case may be in said system

App. No. Decree No.	NAME OF APPROPRIATOR TO WHOM DECREED	NAME OF STREAM	Date App. Date Priority	Miner's Inches	In Use	NAME OF DITCH (Water Delivered By)	No.	R/F	P/G/S	Present Irr. Acres	Irrigable Acres
* See Dist.		Rock Cr., Como Lake				B. R. I. D.	4/5	R		45.1	0

NOTE: R—Denotes Regular Irrigation. F—Flood Irrigation. P—Water diverted by means of pumping. G—Water diverted by gravity. S—Stored Water.

Condition of System Good Topography Bench River Basin

Adequate Supply: Yes x No Explain

Remarks * M. D. Lykins is signed up for 49.1 acres under the Bitterroot Irrigation District.

Also in: Plat No. Twp. Rge.	Plat No. Twp. Rge.	Plat No. Twp. Rge.
Plat No. Twp. Rge.	Plat No. Twp. Rge.	Plat No. Twp. Rge.

Information From:
Ralph Stanhope

F-1-A

County Ravalli

STATE OF MONTANA
STATE ENGINEERS OFFICE
Water Resources Survey

T 6N R 20W Plat No 16

Farm Checked: Date 6-24-57

Photo No 2P-164; 2P-31

By Geo. Tate & Dave Pouliot

Hamilton Heights - lots 1-8, Blk 3; 13-16, Blk 4

Legal Land Owner Floyd J. McCormick Address

Operator W. G. Tamlyn Address Corvallis, Montana - Rt. #1

Water is deliverd by:— 1. Private System; 2. Ditch Company; 3. State Project; 4. Federal Project; X 5. Irrigation District X

If under Ditch Company, Irrigation District, or Government Project, state the number of shares or inches, acre feet, as the case may be in said system

App. No. Decree No.	NAME OF APPROPRIATOR TO WHOM DECREED	NAME OF STREAM	Date App. Date Priority	Miner's Inches	In Use	NAME OF DITCH (Water Delivered By)	No.	R/F	P/G/S	Present Irr. Acres	Irrigable Acres
See Dist.		Rock Cr., Como Lake				B. R. I. D.	4/5	R		88.3	0

NOTE: R—Denotes Regular Irrigation. F—Flood Irrigation. P—Water diverted by means of pumping. G—Water diverted by gravity, S—Stored Water.

Condition of System Good Topography Bench River Basin

Adequate Supply: Yes x No Explain

Remarks* Floyd J. McCormick is signed up for 88.3 acres under the Bitterroot Irrigation District.

Also in: Plat No Twp Rge	Plat No Twp Rge	Plat No Twp Rge
Plat No Twp Rge	Plat No Twp Rge	Plat No Twp Rge

Information From:
Field Survey

F-1-A

County Ravalli

STATE OF MONTANA
STATE ENGINEERS OFFICE
Water Resources Survey

T. 6N R. 20W Plat No. 16

Farm Checked: Date 6-24-57

Photo No. 2P-164

By D. Pouliot & Geo. Tate

Hamilton Heights - lots 10, 14-15, Blk 11

Legal Land Owner* George & Ruth Meeser Address Corvallis, Montana, Rt. #1

Operator Same Address

Water is deliverd by:— 1. *Private System;* 2. *Ditch Company;* 3. *State Project;* 4. *Federal Project;* X 5. *Irrigation District* X

If under Ditch Company, Irrigation District, or Government Project, state the number of shares or inches, acre feet, as the case may be in said system

App. No. Decree No.	NAME OF APPROPRIATOR TO WHOM DECREED	NAME OF STREAM	Date App. Date Priority	Miner's Inches	In Use	NAME OF DITCH (Water Delivered By)	No.	R/F	P/G/S	Present Irr. Acres	Irrigable Acres
* See Dist.		Rock Cr., Como Lake				B. R. I. D.	4/5	R		38.4	0

NOTE: R—Denotes Regular Irrigation. F—Flood Irrigation. P—Water diverted by means of pumping. G—Water diverted by gravity. S—Stored Water.

Condition of System Good Topography Bench River Basin

Adequate Supply: Yes x No Explain

Remarks* George & Ruth Meeser are signed up for 29.4 acres under the Bitterroot Irrigation District.

* Mrs. Ruth E. Meeser is signed up for 9 acres under the Bitterroot Irrigation District.

*Ditch Rider.

Also in: Plat No. Twp. Rge.	Plat No. Twp. Rge.	Plat No. Twp. Rge.
Plat No. Twp. Rge.	Plat No. Twp. Rge.	Plat No. Twp. Rge.

Information From:

Field Survey

F-1-A

County Ravalli

STATE OF MONTANA
STATE ENGINEERS OFFICE
Water Resources Survey

T. 6N R. 20W Plat No. 16

Farm Checked: Date 6-24-57

Photo No. 2P-164

By D. Pouliot & Geo. Tate

Hamilton Heights - lots 1-4, 13-16, Blk 5; 8-10, Blk 6

Legal Land Owner Frank & Yukiyo Mihara Address Corvallis, Montana - Rt. #1

Operator Same Address

Water is deliverd by:— 1. Private System; 2. Ditch Company; 3. State Project; 4. Federal Project; X 5. Irrigation District X

If under Ditch Company, Irrigation District, or Government Project, state the number of shares or inches, acre feet, as the case may be in said system

App. No. Decree No.	NAME OF APPROPRIATOR TO WHOM DECREED	NAME OF STREAM	Date App. Date Priority	Miner's Inches	In Use	NAME OF DITCH (Water Delivered By)	No.	R/F	P/G/S	Present Irr. Acres	Irrigable Acres
See Dist.		Rock Cr., Como Lake				B. R. I. D.	4/5	R		94	0
A-24	Geo. Hana, Kimiko										
	Mihara	Mid. Fk. Baptiste Cr.	6-8-50	100	Yes						

NOTE: R—Denotes Regular Irrigation. F—Flood Irrigation. P—Water diverted by means of pumping. G—Water diverted by gravity. S—Stored Water.

Condition of System Good Topography Bench River Basin

Adequate Supply: Yes X No Explain

Remarks * Frank Mihara is signed up for 94 acres under the Bitterroot Irrigation District.

Also in: Plat No. Twp. Rge.	Plat No. Twp. Rge.	Plat No. Twp. Rge.
Plat No. Twp. Rge.	Plat No. Twp. Rge.	Plat No. Twp. Rge.

Information From:
Field Survey

F-1-A

County Ravalli

STATE OF MONTANA

STATE ENGINEERS OFFICE

Water Resources Survey

T 6N R 20W Plat No. 16

Farm Checked: Date 6-24-57

Photo No. 2P-164

By D. Poulict & Geo. Tate

Hamilton Heights - lots 22-23, Blk 18

Legal Land Owner Nels & Adelle Norbeck Address

Operator Lawrence O'Connell Address Corvallis, Montana - Rt. #1

Water is deliverd by:— 1. Private System; 2. Ditch Company; 3. State Project; 4. Federal Project; X 5. Irrigation District X

If under Ditch Company, Irrigation District, or Government Project, state the number of shares or inches, acre feet, as the case may be in said system

App. No. Decree No.	NAME OF APPROPRIATOR TO WHOM DECREED	NAME OF STREAM	Date App. Date Priority	Miner's Inches	In Use	NAME OF DITCH (Water Delivered By)	No.	R/F	P/G/S	Present Irr. Acres	Irrigable Acres
* See Dist.		Rock Cr., Como Lake				B. R. I. D.	4/5	R		18.4	0

NOTE: R—Denotes Regular Irrigation. F—Flood Irrigation. P—Water diverted by means of pumping. G—Water diverted by gravity. S—Stored Water.

Condition of System Good Topography Bench River Basin

Adequate Supply: Yes x No Explain

Remarks * Lawrence & Blanche O'Connell are signed up for 18.4 under the Bitterroot Irrigation District.

Also in: Plat No. Twp. Rge.	Plat No. Twp. Rge.	Plat No. Twp. Rge.
Plat No. Twp. Rge.	Plat No. Twp. Rge.	Plat No. Twp. Rge.

Information From:

Field Survey

F-1-A

County Ravalli

STATE OF MONTANA
STATE ENGINEERS OFFICE
Water Resources Survey

T. 6N R. 20W Plat No. 16

Farm Checked: Date 6-26-57

Photo No. 2P-92

By D. Pouliot & Geo. Tate

Hamilton Heights - lots 9-11, Blk 2

Legal Land Owner Glenn & Helen Natman Address Corvallis, Montana - Rt. #1

Operator Same Address

Water is deliverd by:— 1. Private System; 2. Ditch Company; 3. State Project; X 4. Federal Project; 5. Irrigation District

If under Ditch Company, Irrigation District, or Government Project, state the number of shares or inches, acre feet, as the case may be in said system

App. No. Decree No.	NAME OF APPROPRIATOR TO WHOM DECREED	NAME OF STREAM	Date App. Date Priority	Miner's Inches	In Use	NAME OF DITCH (Water Delivered By)	No.	R/F	P/G/S	Present Irr. Acres	Irrigable Acres
See Assn.		Bitterroot River				Hedge Ditch	3	R		20	0

NOTE: R—Denotes Regular Irrigation. F—Flood Irrigation. P—Water diverted by means of pumping. G—Water diverted by gravity. S—Stored Water.

Condition of System Good Topography Bench River Basin

Adequate Supply: Yes x No Explain

Remarks * G. & H. Natman are signed up for 20 acres under the Ravalli Water Users Association.

Also in Plat No. Twp. Rge.	Plat No. Twp. Rge.	Plat No. Twp. Rge.
Plat No. Twp. Rge.	Plat No. Twp. Rge.	Plat No. Twp. Rge.

Information From:
Field Survey

F-1-A

County Ravalli

STATE OF MONTANA

STATE ENGINEERS OFFICE

Water Resources Survey

T. 6N. R. 20W. Plat No. 16

Farm Checked: Date 6-25-57

Photo No. 2P-166

By Dave Peuliot & Geo. Tate

Legal Land Owner Hamilton Heights - lots 1-8, 11-12, Blk 14; 1-6 - pt7, Blk 1 John (W) & Lydia Rody Address Corvallis, Montana - Rt. #

Operator Same Address

Water is deliverd by:— 1. Private System; 2. Ditch Company; 3. State Project; 4. Federal Project; x 5. Irrigation District x

If under Ditch Company, Irrigation District, or Government Project, state the number of shares or inches, acre feet, as the case may be in said system

App. No. Decree No.	NAME OF APPROPRIATOR TO WHOM DECREED	NAME OF STREAM	Date App. Date Priority	Miner's Inches	In Use	NAME OF DITCH (Water Delivered By)	No.	R/F	P/G/S	Present Irr. Acres	Irrigable Acres
See Dist.		Rock Cr., Como Lake				B. R. I. D.	4/5	R		94	0
See Dist.		Rock Cr., Como Lake				B. R. I. D.	4/5	R		86.1	0

NOTE: R—Denotes Regular Irrigation. F—Flood Irrigation. P—Water diverted by means of pumping. G—Water diverted by gravity. S—Stored Water.

Condition of System Good Topography Bench River Basin

Adequate Supply: Yes x No Explain

Remarks * John (W) & Lydia Rody are signed up for 94 + 86.1 acres under the Bitterroot Irrigation District.

Also in: Plat No. Twp. Rge.	Plat No. Twp. Rge.	Plat No. Twp. Rge.
Plat No. Twp. Rge.	Plat No. Twp. Rge.	Plat No. Twp. Rge.

Information From:
Field Survey

F-1-A

County Ravalli

STATE OF MONTANA
STATE ENGINEERS OFFICE
Water Resources Survey

T. 6N R. 20W Plat No. 16

Farm Checked: Date 6-25-57

Photo No. 2P-164

By D. Pouliot & Geo. Tate

Hamilton Heights - lots 9-11, Blk 15

Legal Land Owner Alvie & Irene Rose Address Corvallis, Montana - Rt. #1

Operator Same Address

Water is deliverd by:— 1. Private System; 2. Ditch Company; 3. State Project; 4. Federal Project; X 5. Irrigation District X

If under Ditch Company, Irrigation District, or Government Project, state the number of shares or inches, acre feet, as the case may be in said system

App. No. Decree No.	NAME OF APPROPRIATOR TO WHOM DECREED	NAME OF STREAM	Date App. Date Priority	Miner's Inches	In Use	NAME OF DITCH (Water Delivered By)	No.	R/F	P/G/S	Present Irr. Acres	Irrigable Acres
* See Dist.		Rock Cr., Como Lake				B. R. I. D.	4/5	R		27.4	0

NOTE: R—Denotes Regular Irrigation. F—Flood Irrigation. P—Water diverted by means of pumping. G—Water diverted by gravity. S—Stored Water.

Condition of System Good Topography Bench River Basin

Adequate Supply: Yes x No Explain

Remarks * Alvie & Irene Rose are signed up for 27.4 acres under the Bitterroot Irrigation District.

Also in: Plat No.	Twp.	Rge.	Plat No.	Twp.	Rge.	Plat No.	Twp.	Rge.
Plat No.	Twp.	Rge.	Plat No.	Twp.	Rge.	Plat No.	Twp.	Rge.

Information From:

Field Survey

F-1-A

County Ravalli

STATE OF MONTANA
STATE ENGINEERS OFFICE
Water Resources Survey

T 6N R 20W Plat No. 16

Farm Checked: Date 6-24-57

Photo No. 2P-164

By D. Pouliot & Geo. Tate

Hamilton Heights - lots 13 - Pt 14, Blk 6

Legal Land Owner W. L. & Marjorie Rothlisberger Address Corvallis, Montana - Rt. #1

Operator Same Address

Water is deliverd by:— 1. Private System; 2. Ditch Company; 3. State Project; 4. Federal Project; X 5. Irrigation District X

If under Ditch Company, Irrigation District, or Government Project, state the number of shares or inches, acre feet as the case may be in said system

App. No. Decree No.	NAME OF APPROPRIATOR TO WHOM DECREED	NAME OF STREAM	Date App. Date Priority	Miner's Inches	In Use	NAME OF DITCH (Water Delivered By)	No.	R/F	P/G/S	Present Irr. Acres	Irrigable Acres
* See Dist.		Rock Cr., Como Lake				B. P. I. D.	4/	R		11.5	0

NOTE: R—Denotes Regular Irrigation. F—Flood Irrigation. P—Water diverted by means of pumping. G—Water diverted by gravity. S—Stored Water.

Condition of System Good Topography Bench River Basin

Adequate Supply: Yes X No Explain

Remarks * W. L. & Marjorie Rothlisberger are signed up for 11.5 acres under the Bitterroot Irrigation District.

Also in: Plat No. Twp. Rge.	Plat No. Twp. Rge.	Plat No. Twp. Rge.
Plat No. Twp. Rge.	Plat No. Twp. Rge.	Plat No. Twp. Rge.

Information From:

Field Survey

F-1-A

County Ravalli

STATE OF MONTANA
STATE ENGINEERS OFFICE
Water Resources Survey

T. 6N R. 20W Plat No. 16

Farm Checked: Date 6-25-57

Photo No. 2P-164

By D. Pouliot & Geo. Tate

Hamilton Heights - lots 13-16, Blk 14

Legal Land Owner L. A. & Francis Seelye Address Corvallis, Montana - Rt. #1

Operator Same Address

Water is deliverd by:— 1. Private System; 2. Ditch Company; 3. State Project; 4. Federal Project; X 5. Irrigation District X

If under Ditch Company, Irrigation District, or Government Project, state the number of shares or inches, acre feet, as the case may be in said system

App. No. Decree No.	NAME OF APPROPRIATOR TO WHOM DECREED	NAME OF STREAM	Date App. Date Priority	Miner's Inches	In Use	NAME OF DITCH (Water Delivered By)	No.	R/F	P/G/S	Present Irr. Acres	Irrigable Acres
See Dist.		Rock Cr., Como Lake				B. R. I. D.	4/5	R		35	0

NOTE: R—Denotes Regular Irrigation. F—Flood Irrigation. P—Water diverted by means of pumping. G—Water diverted by gravity. S—Stored Water.

Condition of System Good Topography Bench River Basin

Adequate Supply: Yes X No Explain

Remarks * L. A. & Francis Seelye are signed up for 35 acres under the Bitterroot Irrigation District.

Also in: Plat No. Twp. Rge.	Plat No. Twp. Rge.	Plat No. Twp. Rge.
Plat No. Twp. Rge.	Plat No. Twp. Rge.	Plat No. Twp. Rge.

Information From:
Field Survey

F-1-A

County Ravalli

STATE OF MONTANA
STATE ENGINEERS OFFICE
Water Resources Survey

T. 6N R. 20W Plat No. 16

Farm Checked: Date 6-24-57

Photo No. 2P-164

By D. Pouliot & Geo. Tate

Hamilton Heights - lots 4-8, 17, Blk 18; W½NW¼SW¼ Sec 12

Legal Land Owner Chas. A. Slocum Address Corvallis, Montana - Rt. #1

Operator Same Address

Water is deliverd by:— 1. Private System; 2. Ditch Company; 3. State Project; 4. Federal Project; x 5. Irrigation District x

If under Ditch Company, Irrigation District, or Government Project, state the number of shares or inches, acre feet, as the case may be in said system

App. No. Decree No.	NAME OF APPROPRIATOR TO WHOM DECREED	NAME OF STREAM	Date App. Date Priority	Miner's Inches	In Use	NAME OF DITCH (Water Delivered By)	No.	R/F	P/G/S	Present Irr. Acres	Irrigable Acres
See Dist.		Rock Cr., Como Lake				B. R. I. D.	4/5	R		23.9	0

NOTE: R—Denotes Regular Irrigation. F—Flood Irrigation. P—Water diverted by means of pumping. G—Water diverted by gravity. S—Stored Water.

Condition of System Good Topography Bench River Basin

Adequate Supply: Yes x No Explain

Remarks * Chas. A. Slocum is signed up for 23.9 acres under the Bitterroot Irrigation District.

Also in: Plat No. Twp. Rge.	Plat No. Twp. Rge.	Plat No. Twp. Rge.
Plat No. Twp. Rge.	Plat No. Twp. Rge.	Plat No. Twp. Rge.

Information From:
Field Survey

F-1-A

County Ravalli

STATE OF MONTANA
STATE ENGINEERS OFFICE
Water Resources Survey

T. 6N R. 20W Plat No. 16

Farm Checked: Date 6-24-57

Photo No. 2P-164

By D. Pouliot & Geo. Tate

Hamilton Heights - lot 19, Blk 12

Legal Land Owner Chauncey L. Tuthill Address Corvallis, Montana

Operator Same Address

Water is deliverd by:— 1. Private System; 2. Ditch Company; 3. State Project; 4. Federal Project; x 5. Irrigation District x

If under Ditch Company, Irrigation District, or Government Project, state the number of shares or inches, acre feet, as the case may be in said system

App. No. Decree No.	NAME OF APPROPRIATOR TO WHOM DECREED	NAME OF STREAM	Date App. Date Priority	Miner's Inches	In Use	NAME OF DITCH (Water Delivered By)	No.	R/F	P/G/S	Present Irr. Acres	Irrigable Acres
* See Dist.		Rock Cr., Como Lake				B. R. I. D.	4/5	R		9.4	0

NOTE: R—Denotes Regular Irrigation. F—Flood Irrigation. P—Water diverted by means of pumping. G—Water diverted by gravity. S—Stored Water.

Condition of System Good Topography Bench River Basin

Adequate Supply: Yes x No Explain

Remarks * Chauncey L. Tuthill is signed up for 9.4 acres under the Bitterroot Irrigation District.

Also in: Plat No. Twp. Rge.	Plat No. Twp. Rge.	Plat No. Twp. Rge.
Plat No. Twp. Rge.	Plat No. Twp. Rge.	Plat No. Twp. Rge.

Information From:
Field Survey

F-1-A

County Ravalli

T. 6N R. 20W Plat No. 16

STATE OF MONTANA
STATE ENGINEERS OFFICE
Water Resources Survey

Farm Checked: Date 6-25-57

Photo No. 2P-164

By D. Pouliot & Geo. Tate

Legal Land Owner Hamilton Heights - lots 6-8, Blk 13 Nick & Clara Waliser

Address Corvallis, Montana - Rt. #1

Operator Same

Address

Water is deliverd by:— 1. Private System; 2. Ditch Company; 3. State Project; 4. Federal Project; X 5. Irrigation District X

If under Ditch Company, Irrigation District, or Government Project, state the number of shares or inches, acre feet, as the case may be in said system

App. No. Decree No.	NAME OF APPROPRIATOR TO WHOM DECREED	NAME OF STREAM	Date App. Date Priority	Miner's Inches	In Use	NAME OF DITCH (Water Delivered By)	No.	R/F	P/G/S	Present Irr. Acres	Irrigable Acres
* See Dist.		Rock Cr., Como Lake				B. R. I. D.	4/5	R		34.6	0

NOTE: R—Denotes Regular Irrigation. F—Flood Irrigation. P—Water diverted by means of pumping. G—Water diverted by gravity. S—Stored Water.

Condition of System Good Topography Bench River Basin

Adequate Supply: Yes x No Explain

Remarks *Nick & Clara Waliser are signed up for 34.6 acres under the Bitterroot Irrigation District.

Also in: Plat No.	Twp.	Rge.	Plat No.	Twp.	Rge.	Plat No.	Twp.	Rge.
Plat No.	Twp.	Rge.	Plat No.	Twp.	Rge.	Plat No.	Twp.	Rge.

Information From:
Field Survey

F-1-A

County Ravalli

STATE OF MONTANA
STATE ENGINEERS OFFICE
Water Resources Survey

T. 6N R. 20W Plat No. 16

Farm Checked: Date 6-25-57

Photo No. 2P-91

By Dave Pouliot & Geo. Tate

Legal Land Owner Hamilton Heights - lots 1 - pt 2 - pt 3, Blk 17 A. A. & Mary Wegner Address

Operator Gene & Lavania Hefner Address Corvallis, Montana - Rt. #1

Water is deliverd by:— 1. Private System; 2. Ditch Company; 3. State Project; 4. Federal Project; x 5. Irrigation District X

If under Ditch Company, Irrigation District, or Government Project, state the number of shares or inches, acre feet, as the case may be in said system

App. No. Decree No.	NAME OF APPROPRIATOR TO WHOM DECREED	NAME OF STREAM	Date App. Date Priority	Miner's Inches	In Use	NAME OF DITCH (Water Delivered By)	No.	R/F	P/G/S	Present Irr. Acres	Irrigable Acres
* See Dist.		Rock Cr., Como Lake				B. R. I. D.	4/5	R		13	0

NOTE: R—Denotes Regular Irrigation. F—Flood Irrigation. P—Water diverted by means of pumping. G—Water diverted by gravity. S—Stored Water.

Condition of System Good Topography Bench River Basin

Adequate Supply: Yes x No Explain

Remarks * A. A. & Mary Wegner are signed up for 13 acres under the Bitterroot Irrigation District. Also in Daly Acres Tract

Also in: Plat No.	Twp.	Rge.	Plat No.	Twp.	Rge.	Plat No.	Twp.	Rge.
Plat No.	Twp.	Rge.	Plat No.	Twp.	Rge.	Plat No.	Twp.	Rge.

Information From: Field Survey

F-1-A

County Ravalli

T 6N R 20W Plat No. 16

STATE OF MONTANA
STATE ENGINEERS OFFICE
Water Resources Survey

Farm Checked: Date 6-24-57

Photo No. 2P-164

By D. Pouliot & Geo. Tate

Legal Land Owner Hamilton Heights - lots 1-4, pt 5, Blk 4; 5-6-pt 7-pt 8,12, Blk 5 Chas & Louise Yerian Address Corvallis, Montana - Rt. #1

Operator Same Address

Water is deliverd by:— 1. Private System; 2. Ditch Company; 3. State Project; 4. Federal Project; X 5. Irrigation District X

If under Ditch Company, Irrigation District, or Government Project, state the number of shares or inches, acre feet, as the case may be in said system

App. No. Decree No.	NAME OF APPROPRIATOR TO WHOM DECREED	NAME OF STREAM	Date App. Date Priority	Miner's Inches	In Use	NAME OF DITCH (Water Delivered By)	No.	R/F	P/G/S	Present Irr. Acres	Irrigable Acres
		Rock Cr., Como Lake				B. R. I. D.	4/5	R		77.7	0
* See Dist.											
A-28	Chas. Yerian	S. Fk. Baptiste Cr.	1-26-53	60	No						
A-22	Chas. Yerian	Mid. Fk. Baptiste Cr.	1-26-53	100	No						

NOTE: R—Denotes Regular Irrigation. F—Flood Irrigation. P—Water diverted by means of pumping. G—Water diverted by gravity. S—Stored Water.

Condition of System Good Topography Bench River Basin

Adequate Supply: Yes x No Explain

Remarks * Chas. & Louise Yerian are signed up for 77.7 acres under the Bitterroot Irrigation District.

Also in: Plat No. Twp. Rge.	Plat No. Twp. Rge.	Plat No. Twp. Rge.
Plat No. Twp. Rge.	Plat No. Twp. Rge.	Plat No. Twp. Rge.

Information From:
Field Survey

F-1-A

County Ravalli

STATE OF MONTANA
STATE ENGINEERS OFFICE
Water Resources Survey

T 6N R 20W Plat No. 16

Farm Checked: Date 6-24-57

Photo No. 2P-164

By D. Pouliot & Geo. Tate

Hamilton Heights - lots 5-7, Blk 6

Legal Land Owner Clinton S. Young Address Corvallis, Montana - Rt. #1

Operator Same Address

Water is deliverd by:— 1. Private System; 2. Ditch Company; 3. State Project; 4. Federal Project; x 5. Irrigation District x

If under Ditch Company, Irrigation District, or Government Project, state the number of shares or inches, acre feet, as the case may be in said system

App. No. Decree No.	NAME OF APPROPRIATOR TO WHOM DECREED	NAME OF STREAM	Date App. Date Priority	Miner's Inches	In Use	NAME OF DITCH (Water Delivered By)	No.	R/F	P/G/S	Present Irr. Acres	Irrigable Acres
* See Dist.		Rock Cr., Como Lake				B. R. I. D.	4/5	R		20.4	0

NOTE: R—Denotes Regular Irrigation. F—Flood Irrigation. P—Water diverted by means of pumping. G—Water diverted by gravity. S—Stored Water.

Condition of System Good Topography Bench River Basin

Adequate Supply: Yes x No Explain

Remarks * Clinton S. Young is signed up for 20.4 acres under the Bitterroot Irrigation District.

Also in: Plat No. Twp. Rge.	Plat No. Twp. Rge.	Plat No. Twp. Rge.
Plat No. Twp. Rge.	Plat No. Twp. Rge.	Plat No. Twp. Rge.

Information From:
Field Survey

F-1-A

County Ravalli

Farm Checked: Date 5-23-57

By H. Carpenter & Geo. Tate

STATE OF MONTANA

STATE ENGINEERS OFFICE

Water Resources Survey

T. 6N R. 20W Plat No. 16

Photo No. 2P-29

Legal Land Owner Linndale Addition to Hamilton - SEE FOLLOWING FORMS Address Hamilton, Montana

Operator ..... Address .....

Water is deliverd by:— 1. Private System; 2. Ditch Company; 3. State Project; 4. Federal Project; 5. Irrigation District

If under Ditch Company, Irrigation District, or Government Project, state the number of shares or inches, acre feet, as the case may be in said system .....

App. No. Decree No.	NAME OF APPROPRIATOR TO WHOM DECREED	NAME OF STREAM	Date App. Date Priority	Miner's Inches	In Use	NAME OF DITCH (Water Delivered By)	No.	R/F	P/G/S	Present Irr. Acres	Irrigable Acres
See inside		Bitterroot River				Nicol-Hart Lateral	1	R		10.51	0

NOTE: R—Denotes Regular Irrigation. F—Flood Irrigation. P—Water diverted by means of pumping. G—Water diverted by gravity. S—Stored Water.

Condition of System Good Topography Valley River Basin .....

Adequate Supply: Yes x No..... Explain .....

Remarks There is approximately 10.51 acres of Linndale Addition in this township and the decreed water was distributed at the rate of 1.5 miner's inches per acre.

Also in: Plat No. 19 Twp. 5N Rge. 20W	Plat No..... Twp..... Rge.....	Plat No..... Twp..... Rge.....
Plat No..... Twp..... Rge.....	Plat No..... Twp..... Rge.....	Plat No..... Twp..... Rge.....

Information From:

Harry Linn & Courthouse

6	5	4	3	2	1
7	8	9	10	11	12
18	17	16	15	14	13
19	20	21	22	23	24
30	29	28	27	26	25
31	32	33	34	35	36

F-1-A

County Ravalli

STATE OF MONTANA
STATE ENGINEERS OFFICE
Water Resources Survey

T. 6N R. 20W Plat No. 16

Farm Checked: Date 5-23-57

Photo No. 2P-29

By H. Carpenter & Geo. Tate

Linrdale Addition to Hamilton - lots 43-44

Legal Land Owner Chas. & Fern Hargis Address Hamilton, Montana

Operator Same Address

Water is deliverd by:— 1. Private System; X 2. Ditch Company; 3. State Project; 4. Federal Project; 5. Irrigation District

If under Ditch Company, Irrigation District, or Government Project, state the number of shares or inches, acre feet, as the case may be in said system

App. No. Decree No.	NAME OF APPROPRIATOR TO WHOM DECREED	NAME OF STREAM	Date App. Date Priority	Miner's Inches	In Use	NAME OF DITCH (Water Delivered By)	No.	R/F	P/G/S	Present Irr. Acres	Irrigable Acres
D-035	Olive & Lottie Rennix	Skalkaho Creek	5-1-72	36	1.2	Republican (Nicol-Hart #1)	1	R			

NOTE: R—Denotes Regular Irrigation. F—Flood Irrigation. P—Water diverted by means of pumping. G—Water diverted by gravity. S—Stored Water.

Condition of System Good Topography Valley River Basin

Adequate Supply: Yes X No Explain

Remarks Exchange Water (Free)

Also in: Plat No. Twp. Rge.	Plat No. Twp. Rge.	Plat No. Twp. Rge.
Plat No. Twp. Rge.	Plat No. Twp. Rge.	Plat No. Twp. Rge.

Information From:
Harry Linn & Courthouse

F-1-A

County Ravalli

STATE OF MONTANA

STATE ENGINEERS OFFICE

Water Resources Survey

T. 6N R. 20W Plat No. 16

Farm Checked: Date 5-23-57

Photo No. 2P-29

By H. Carpenter & Geo. Tate

Linndale Addition to Hamilton - lots 1-6

Legal Land Owner Harry E. Linn Address

Operator George Mielke Address Hamilton, Montana

Water is deliverd by:— 1. Private System; 2. Ditch Company; 3. State Project; 4. Federal Project; 5. Irrigation District

If under Ditch Company, Irrigation District, or Government Project, state the number of shares or inches, acre feet, as the case may be in said system

App. No. Decree No.	NAME OF APPROPRIATOR TO WHOM DECREED	NAME OF STREAM	Date App. Date Priority	Miner's Inches	In Use	NAME OF DITCH (Water Delivered By)	No.	R/F	P/G/S	Present Irr. Acres	Irrigable Acres
D-935	Olive & Lottie										
	Rennix	Skalkaho Creek	5-1-72	36	2.58	Republican Nicol-Hart					
						#1	1	R			

NOTE: R—Denotes Regular Irrigation. F—Flood Irrigation. P—Water diverted by means of pumping. G—Water diverted by gravity. S—Stored Water.

Condition of System Good Topography Valley River Basin

Adequate Supply: Yes x No Explain

Remarks Exchange Water (Free)

Also in: Plat No. 19 Twp. 5N Rge. 20W	Plat No. Twp. Rge.	Plat No. Twp. Rge.
Plat No. Twp. Rge.	Plat No. Twp. Rge.	Plat No. Twp. Rge.

Information From:

Harry Linn & Courthouse

F-1-A

County Ravalli

STATE OF MONTANA
STATE ENGINEERS OFFICE
Water Resources Survey

T. 6N R. 20W Plat No. 16

Farm Checked: Date 5-23-57

Photo No. 2P-29

By H. Carpenter & Geo. Tate

Linndale Addition to Hamilton - lot 7-15 & Pt lot 16

Legal Land Owner George Mielke Address Hamilton, Montana

Operator Same Address

Water is deliverd by:— 1. Private System;X 2. Ditch Company; 3. State Project; 4. Federal Project; 5. Irrigation District

If under Ditch Company, Irrigation District, or Government Project, state the number of shares or inches, acre feet, as the case may be in said system

App. No. Decree No.	NAME OF APPROPRIATOR TO WHOM DECREED	NAME OF STREAM	Date App. Date Priority	Miner's Inches	In Use	NAME OF DITCH (Water Delivered By)	No.	R/F	P/G/S	Present Irr. Acres	Irrigable Acres
D-935	Olive & Lottie										
	Rennix	Skalkaho Creek	5-1-72	36	9	Republican Nicol - Hart					
						#1	1	R			

NOTE: R—Denotes Regular Irrigation. F—Flood Irrigation. P—Water diverted by means of pumping. G—Water diverted by gravity. S—Stored Water.

Condition of System Good Topography Valley River Basin

Adequate Supply: Yes x No Explain

Remarks Exchange Water (Free)

Also in: Plat No. 19 Twp. 5N Rge. 20W	Plat No. Twp. Rge.	Plat No. Twp. Rge.
Plat No. Twp. Rge.	Plat No. Twp. Rge.	Plat No. Twp. Rge.

Information From:

Harry Linn & Courthouse

F-1-A

County Ravalli

STATE OF MONTANA

STATE ENGINEERS OFFICE

Water Resources Survey

T 6N R 20W Plat No. 16

Farm Checked: Date 5-23-57

Photo No. 2P-29

By H. Carpenter & Geo. Tate

Linndale Addition to Hamilton - lots 45-46

Legal Land Owner Clyde & Edith Mowery Address Hamilton, Montana

Operator Same Address

Water is deliverd by:— 1. Private System; X 2. Ditch Company; 3. State Project; 4. Federal Project; 5. Irrigation District

If under Ditch Company, Irrigation District, or Government Project, state the number of shares or inches, acre feet, as the case may be in said system

App. No. Decree No.	NAME OF APPROPRIATOR TO WHOM DECREED	NAME OF STREAM	Date App. Date Priority	Miner's Inches	In Use	NAME OF DITCH (Water Delivered By)	No.	R/F	P/G/S	Present Irr. Acres	Irrigable Acres
D-935	Clive & Lottie										
	Rennix	Skalkaho Creek	5-1-72	36	3	Republican (Nicol-Hart #1)	1	R			

NOTE: R—Denotes Regular Irrigation. F—Flood Irrigation. P—Water diverted by means of pumping. G—Water diverted by gravity. S—Stored Water.

Condition of System Good Topography Valley River Basin

Adequate Supply: Yes x No Explain

Remarks Exchange Water (Free)

Also in: Plat No. 19 Twp. 5N Rge. 20W	Plat No. Twp. Rge.	Plat No. Twp. Rge.
Plat No. Twp. Rge.	Plat No. Twp. Rge.	Plat No. Twp. Rge.

Information From:

Harry Linn & Courthouse

F-1-A

County Ravalli

STATE OF MONTANA
STATE ENGINEERS OFFICE
Water Resources Survey

T. 6N R. 20W Plat No. 16

Farm Checked: Date 5-23-57

Photo No. 2P-29

By H. Carpenter & Geo. Tate

Legal Land Owner Linrdale Addition to Hamilton - lots 41-42 Carl & Norma Perry Address Hamilton, Montana

Operator Same Address

Water is deliverd by:— 1. Private System; x 2. Ditch Company; 3. State Project; 4. Federal Project; 5. Irrigation District

If under Ditch Company, Irrigation District, or Government Project, state the number of shares or inches, acre feet, as the case may be in said system

App. No. Decree No.	NAME OF APPROPRIATOR TO WHOM DECREED	NAME OF STREAM	Date App. Date Priority	Miner's Inches	In Use	NAME OF DITCH (Water Delivered By)	No.	R/F	P/G/S	Present Irr. Acres	Irrigable Acres
D-935	Olive & Lottie										
	Rennix	Skalkaho Creek	5-1-72	36	1.2	Republican (Nicol-Hart #1)	1	R			

NOTE: R—Denotes Regular Irrigation. F—Flood Irrigation. P—Water divorted by means of pumping. G—Water diverted by gravity. S—Stored Water.

Condition of System Good Topography Valley River Basin

Adequate Supply: Yes x No Explain

Remarks Exchange Water (Free)

Also in: Plat No.	Twp.	Rge.	Plat No.	Twp.	Rge.	Plat No.	Twp.	Rge.
Plat No.	Twp.	Rge.	Plat No.	Twp.	Rge.	Plat No.	Twp.	Rge.

Information From:
Harry Linn & Courthouse

F-1-A

County Ravalli

STATE OF MONTANA
STATE ENGINEERS OFFICE
Water Resources Survey

T. 6N R. 20W Plat No. 16

Farm Checked: Date 5-23-57

Photo No. 2P-29

By Geo. Tate & H. Carpenter

Linndale Addition to Hamilton - lots 36-38

Legal Land Owner Chas. & Louise Salter Address Hamilton, Montana

Operator R. H. Barr - Buying Address

Water is deliverd by:— 1. Private System; x 2. Ditch Company; 3. State Project; 4. Federal Project; 5. Irrigation District

If under Ditch Company, Irrigation District, or Government Project, state the number of shares or inches, acre feet, as the case may be in said system

App. No. Decree No.	NAME OF APPROPRIATOR TO WHOM DECREED	NAME OF STREAM	Date App. Date Priority	Miner's Inches	In Use	NAME OF DITCH (Water Delivered By)	No.	R/F	P/G/S	Present Irr. Acres	Irrigable Acres
D-935	Olive & Letvie										
	Rennix	Skalkaho Creek	5-1-72	36	Part*	Republican (Nicol-Hart #1)	1	R			

NOTE: R—Denotes Regular Irrigation. F—Flood Irrigation. P—Water diverted by means of pumping. G—Water diverted by gravity. S—Stored Water.

Condition of System Good Topography Valley River Basin

Adequate Supply: Yes x No Explain

Remarks Exchange water. (Free Water)

* R. H. Barr has 5.2 miner's inches exchange right from Skalkaho Creek.

Also in: Plat No. Twp. Rge.	Plat No. Twp. Rge.	Plat No. Twp. Rge.
Plat No. Twp. Rge.	Plat No. Twp. Rge.	Plat No. Twp. Rge.

Information From:

Harry Linn & Courthouse

F-1-A

County Ravalli

STATE OF MONTANA
STATE ENGINEERS OFFICE
Water Resources Survey

T. 6N R. 20W Plat No. 16

Farm Checked: Date 5-23-57

Photo No. 2P-29

By H. Carpenter & Geo. Tate

Linndale Addition to Hamilton - lots 39-40

Legal Land Owner Henry & Florence Williams Address Hamilton, Montana

Operator Same Address

Water is deliverd by:— 1. Private System; x 2. Ditch Company; 3. State Project; 4. Federal Project; 5. Irrigation District

If under Ditch Company, Irrigation District, or Government Project, state the number of shares or inches, acre feet, as the case may be in said system

App. No. Decree No.	NAME OF APPROPRIATOR TO WHOM DECREED	NAME OF STREAM	Date App. Date Priority	Miner's Inches	In Use	NAME OF DITCH (Water Delivered By)	No.	R/F	P/G/S	Present Irr. Acres	Irrigable Acres
D-935	Olive & Lottie										
	Rennix	Skalkaho Creek	6-1-72	36	1.2	Republican (Nicol-Hart #1)	1	R			

NOTE: R—Denotes Regular Irrigation. F—Flood Irrigation. P—Water diverted by means of pumping. G—Water diverted by gravity. S—Stored Water.

Condition of System Good Topography Valley River Basin

Adequate Supply: Yes x No Explain

Remarks Exchange Water (Free)

Also in: Plat No. Twp. Rge.	Plat No. Twp. Rge.	Plat No. Twp. Rge.
Plat No. Twp. Rge.	Plat No. Twp. Rge.	Plat No. Twp. Rge.

Information From:

Harry Linn & Courthouse

F-1-A

County Ravalli

STATE OF MONTANA
STATE ENGINEERS OFFICE
Water Resources Survey

T. 6N R. 20W. Plat No. 16

Farm Checked: Date

Photo No.

By

Legal Land Owner Nellie Nicols Addition to Hamilton - SEE FOLLOWING FORMS Address

Operator Address

Water is deliverd by:— 1. Private System; 2. Ditch Company; 3. State Project; 4. Federal Project; 5. Irrigation District

If under Ditch Company, Irrigation District, or Government Project, state the number of shares or inches, acre feet, as the case may be in said system

App. No. Decree No.	NAME OF APPROPRIATOR TO WHOM DECREED	NAME OF STREAM	Date App. Date Priority	Miner's Inches	In Use	NAME OF DITCH (Water Delivered By)	No.	R/F	P/G/S	Present Irr. Acres	Irrigable Acres
See inside		Bitterroot River				Private through					
						Republican	1	R		16	0

NOTE: R—Denotes Regular Irrigation. F—Flood Irrigation. P—Water diverted by means of pumping. G—Water diverted by gravity. S—Stored Water.

Condition of System Topography River Basin

Adequate Supply: Yes No Explain

Remarks

Also in: Plat No. Twp. Rge.	Plat No. Twp. Rge.	Plat No. Twp. Rge.
Plat No. Twp. Rge.	Plat No. Twp. Rge.	Plat No. Twp. Rge.

Information From:

Nellie Nicols [illegible]

6	5	4	3	2	1
7	8	9	10	11	12
18	17	16	15	14	13
19	20	21	22	23	24
30	29	28	27	26	25
31	32	33	34	35	36

F-1-A

County Ravalli

STATE OF MONTANA
STATE ENGINEERS OFFICE
Water Resources Survey

T. 6N. R. 20W. Plat No. 16

Farm Checked: Date 5-22-57

Photo No. 2P-22

By Geo. Tate & H. Carpenter

Nellie Nicols Addition to Hamilton - lot pt 12

Legal Land Owner S. T. Billings Address Hamilton, Montana

Operator Same Address

Water is deliverd by:— 1. Private System;X 2. Ditch Company; 3. State Project; 4. Federal Project; 5. Irrigation District

If under Ditch Company, Irrigation District, or Government Project, state the number of shares or inches, acre feet, as the case may be in said system

App. No. Decree No.	NAME OF APPROPRIATOR TO WHOM DECREED	NAME OF STREAM	Date App. Date Priority	Miner's Inches	In Use	NAME OF DITCH (Water Delivered By)	No.	R/F	P/G/S	Present Irr. Acres	Irrigable Acres
D-962	Thomas E. Trenary	Skalkaho Creek									
		Nicol-Hart #1	6-1-65	10½	9/16	Republican (Nicol-Hart #1)	1	R		3/8	0

NOTE: R—Denotes Regular Irrigation. F—Flood Irrigation. P—Water diverted by means of pumping. G—Water diverted by gravity. S—Stored Water.

Condition of System Good Topography Valley River Basin

Adequate Supply: Yes X No Explain

Remarks Exchange Water

Also in: Plat No. Twp. Rge.	Plat No. Twp. Rge.	Plat No. Twp. Rge.
Plat No. Twp. Rge.	Plat No. Twp. Rge.	Plat No. Twp. Rge.

Information From:

Margaret White & Courthouse

F-1-A

County Ravalli

STATE OF MONTANA
STATE ENGINEERS OFFICE
Water Resources Survey

T. 6N R. 20W Plat No. 16

Farm Checked: Date 5-21-57

Photo No. 2P-29

By H. Carpenter & Geo. Tate

Legal Land Owner Nellie Nicols Addition to Hamilton - Lots 9 - pt 10 Doris, Pat, Helen & Dennis Collins Address

Operator Same Address

Water is deliverd by:— 1. Private System;X 2. Ditch Company; 3. State Project; 4. Federal Project; 5. Irrigation District

If under Ditch Company, Irrigation District, or Government Project, state the number of shares or inches, acre feet, as the case may be in said system

App. No. Decree No.	NAME OF APPROPRIATOR TO WHOM DECREED	NAME OF STREAM	Date App. Date Priority	Miner's Inches	In Use	NAME OF DITCH (Water Delivered By)	No.	R/F	P/G/S	Present Irr. Acres	Irrigable Acres
D-962	Thomas E. Trenary	Skalkaho Creek									
		Nicol-Hart #1	6-1-65	7 1/2	2 1/2	Republican Nicol-Hart #1	1	R		1 1/2	0

NOTE: R—Denotes Regular Irrigation. F—Flood Irrigation. P—Water diverted by means of pumping. G—Water diverted by gravity. S—Stored Water.

Condition of System Good Topography Valley River Basin

Adequate Supply: Yes x No Explain

Remarks Exchange Water (Free)

Also in: Plat No.	Twp.	Rge.	Plat No.	Twp.	Rge.	Plat No.	Twp.	Rge.
Plat No.	Twp.	Rge.	Plat No.	Twp.	Rge.	Plat No.	Twp.	Rge.

Information From:

Margaret White & Courthouse

F-1-A

County Ravalli

STATE OF MONTANA
STATE ENGINEERS OFFICE
Water Resources Survey

T. 6N R. 20W Plat No. 16

Farm Checked: Date.....

Photo No. 2P-29

By Geo. Tate & H. Carpenter

Nellie Nicols Addition to Hamilton - lot pt 2-3

Legal Land Owner William & Grace Davis Address Hamilton, Montana

Operator Same Address .....

Water is deliverd by:— 1. Private System; x 2. Ditch Company; 3. State Project; 4. Federal Project; 5. Irrigation District

If under Ditch Company, Irrigation District, or Government Project, state the number of shares or inches, acre feet, as the case may be in said system .....

App. No. Decree No.	NAME OF APPROPRIATOR TO WHOM DECREED	NAME OF STREAM	Date App. Date Priority	Miner's Inches	In Use	NAME OF DITCH (Water Delivered By)	No.	R/F	P/G/S	Present Irr. Acres	Irrigable Acres
D-866	Anna Livermore	Skalkaho Creek (Nicol-Hart #1)	6-1-65	4½	3/4	Republican (Nicol - Hart #1)	1	R		½	0

NOTE: R—Denotes Regular Irrigation. F—Flood Irrigation. P—Water diverted by means of pumping. G—Water diverted by gravity. S—Stored Water.

Condition of System Good Topography Valley River Basin .....

Adequate Supply: Yes x No..... Explain .....

Remarks Exchange Water (Free)

Also in: Plat No..... Twp..... Rge.....	Plat No..... Twp..... Rge.....	Plat No..... Twp..... Rge.....
Plat No..... Twp..... Rge.....	Plat No..... Twp..... Rge.....	Plat No..... Twp..... Rge.....

Information From:
Margaret White & Courthouse

F-1-A

County Ravalli

STATE OF MONTANA
STATE ENGINEERS OFFICE
Water Resources Survey

T. 6N R. 20W Plat No. 16

Farm Checked: Date 5-22-57

Photo No. 2P-29

By H. Carpenter & Geo. Tate

Nellie Nicols Addition to Hamilton - lot pt 4

Legal Land Owner E. H. Haserodt Address Hamilton, Montana

Operator Same Address

Water is deliverd by:— 1. Private System: x 2. Ditch Company; 3. State Project; 4. Federal Project; 5. Irrigation District

If under Ditch Company, Irrigation District, or Government Project, state the number of shares or inches, acre feet, as the case may be in said system

App. No. Decree No.	NAME OF APPROPRIATOR TO WHOM DECREED	NAME OF STREAM	Date App. Date Priority	Miner's Inches	In Use	NAME OF DITCH (Water Delivered By)	No.	R/F	P/G/S	Present Irr. Acres	Irrigable Acres
D-866	Anna Livermore	Skalkaho Creek									
		Nicol - Hart #1	6-1-65	4½	3/4	Republicar (Nicol-Hart #1)	1	R		½	0

NOTE: R—Denotes Regular Irrigation. F—Flood Irrigation. P—Water diverted by means of pumping. G—Water diverted by gravity. S—Stored Water.

Condition of System Good Topography Valley River Basin

Adequate Supply: Yes X No Explain

Remarks Exchange Water (Free)

Also in: Plat No. Twp. Rge.	Plat No. Twp. Rge.	Plat No. Twp. Rge.
Plat No. Twp. Rge.	Plat No. Twp. Rge.	Plat No. Twp. Rge.

Information From:

Margaret White & Courthouse

F-1-A

County ....Ravalli.....

Farm Checked: Date....5-21-57.....

By ..H. Carpenter & Geo. Tate.....

Nellie Nicols Addition to Hamilton - lot pt 7

Legal Land Owner ...Joseph A. Hempstead..... Address ...Hamilton, Montana.....

Operator .....Same..... Address .....

Water is deliverd by:— 1. Private System; 2. Ditch Company; 3. State Project; 4. Federal Project; 5. Irrigation District

If under Ditch Company, Irrigation District, or Government Project, state the number of shares or inches, acre feet, as the case may be in said system .....

STATE OF MONTANA

STATE ENGINEERS OFFICE

Water Resources Survey

T....6N....R....20W Plat No....16.....

Photo No....2P-29.....

App. No. Decree No.	NAME OF APPROPRIATOR TO WHOM DECREED	NAME OF STREAM	Date App. Date Priority	Miner's Inches	In Use	NAME OF DITCH (Water Delivered By)	No.	R/F	P/G/S	Present Irr. Acres	Irrigable Acres
D-890	Rozella Overturf	Skalkaho Creek									
		Nicol-Hart #1	6-1-65	3	1/2	Republican Nicol-Hart #1	1	R		1/3	0

NOTE: R—Denotes Regular Irrigation. F—Flood Irrigation. P—Water diverted by means of pumping. G—Water diverted by gravity. S—Stored Water.

Condition of System ...Good..... Topography .....Valley..... River Basin .....

Adequate Supply: Yes...x..... No..... Explain .....

Remarks ...Exchange Water (Free).....

Also in: Plat No..... Twp..... Rge.....	Plat No..... Twp..... Rge.....	Plat No..... Twp..... Rge.....
Plat No..... Twp..... Rge.....	Plat No..... Twp..... Rge.....	Plat No..... Twp..... Rge.....

Information From:

Joseph Hempstead & Courthouse

F-1-A

County Ravalli

STATE OF MONTANA
STATE ENGINEERS OFFICE
Water Resources Survey

T. 6N R. 20W Plat No. 16

Farm Checked: Date 5-21-57

Photo No. 2P-29

By H. Carpenter & Geo. Tate

Nellie Nicols Addition to Hamilton - lots 11-12-pt 13

Legal Land Owner Donald & Esther Herman Address

Operator Same Address

Water is deliverd by:— 1. Private System; x 2. Ditch Company; 3. State Project; 4. Federal Project, 5. Irrigation District

If under Ditch Company, Irrigation District, or Government Project, state the number of shares or inches, acre feet, as the case may be in said system

App. No. Decree No.	NAME OF APPROPRIATOR TO WHOM DECREED	NAME OF STREAM	Date App. Date Priority	Miner's Inches	In Use	NAME OF DITCH (Water Delivered By)	No.	R/F	P/G/S	Present Irr. Acres	Irrigable Acres
D-962	Thomas E. Trenary	Skalkaho Nicol-Hart #1	6-1-65	10½	1-11/16	Republican Nicol-Hart #1	1	R		1-1/8	0

NOTE: R—Denotes Regular Irrigation. F—Flood Irrigation. P—Water diverted by means of pumping. G—Water diverted by gravity. S—Stored Water.

Condition of System Good Topography Valley River Basin

Adequate Supply: Yes x No Explain

Remarks Exchange Water (Free)

Also in: Plat No. Twp. Rge.	Plat No. Twp. Rge.	Plat No. Twp. Rge.
Plat No. Twp. Rge.	Plat No. Twp. Rge.	Plat No. Twp. Rge.

Information From:

Margaret White & Courthouse

F-1-A

County Ravalli

Farm Checked: Date 5-22-57

By Geo. Tate & H. Carpenter

STATE OF MONTANA
STATE ENGINEERS OFFICE
Water Resources Survey

T 6N R 20W Plat No 16

Photo No 2P-29

Nellie Nicols Addition to Hamilton - lots pt 2-3

Legal Land Owner Frank & Eileen Hill Address Hamilton, Montana

Operator Same Address

Water is deliverd by:— 1. Private System; X 2. Ditch Company; 3. State Project; 4. Federal Project; 5. Irrigation District

If under Ditch Company, Irrigation District, or Government Project, state the number of shares or inches, acre feet, as the case may be in said system

App. No. Decree No.	NAME OF APPROPRIATOR TO WHOM DECREED	NAME OF STREAM	Date App. Date Priority	Miner's Inches	In Use	NAME OF DITCH (Water Delivered By)	No.	R/F	P/G/S	Present Irr. Acres	Irrigable Acres
D-866	Anna Livermore	Skalkaho Creek									
		Nicol-Hart #1	6-1-65	4½	1½	Republican (Nicol-Hart #1)	1	R		1	0

NOTE: R—Denotes Regular Irrigation. F—Flood Irrigation. P—Water diverted by means of pumping. G—Water diverted by gravity. S—Stored Water.

Condition of System Good Topography Valley River Basin

Adequate Supply: Yes X No Explain

Remarks Exchange Water (Free)

Also in: Plat No..... Twp..... Rge.....
Plat No..... Twp..... Rge.....

Plat No..... Twp..... Rge.....
Plat No..... Twp..... Rge.....

Plat No..... Twp..... Rge.....
Plat No..... Twp..... Rge.....

Information From:

Margaret White & Courthouse

F-1-A

County Ravalli

Farm Checked: Date 5-22-57

By H. Carpenter & Geo. Tate

Nellie Nicols Addition to Hamilton - lots pt 13 - pt 14-15

Legal Land Owner Genevieve Iten

Operator G. Regis

STATE OF MONTANA

STATE ENGINEERS OFFICE

Water Resources Survey

T.6N R.20W Plat No. 16

Photo No. 2P-29

Address

Address

Water is deliverd by:— 1. Private System; x 2. Ditch Company; 3. State Project; 4. Federal Project; 5. Irrigation District

If under Ditch Company, Irrigation District, or Government Project, state the number of shares or inches, acre feet, as the case may be in said system

App. No. Decree No.	NAME OF APPROPRIATOR TO WHOM DECREED	NAME OF STREAM	Date App. Date Priority	Miner's Inches	In Use	NAME OF DITCH (Water Delivered By)	No.	R/F	P/G/S	Present Irr. Acres	Irrigable Acres
D-962	Thomas E. Trenary	Skalkaho Creek									
		Nicol-Hart #1	6-1-65	10½	4½	Republican Nicol-Hart					
						#1	1	R		2	0
										1	0

NOTE: R—Denotes Regular Irrigation. F—Flood Irrigation. P—Water diverted by means of pumping. G—Water diverted by gravity. S—Stored Water.

Condition of System Good Topography Valley River Basin

Adequate Supply: Yes x No Explain

Remarks Exchange Water (Free)

Also in: Plat No. Twp. Rge.	Plat No. Twp. Rge.	Plat No. Twp. Rge.
Plat No. Twp. Rge.	Plat No. Twp. Rge.	Plat No. Twp. Rge.

Information From:

Margaret White & Courthouse

F-1-A

County Ravalli

STATE OF MONTANA
STATE ENGINEERS OFFICE
Water Resources Survey

T. 6N. R. 20W. Plat No. 16

Farm Checked: Date 5-22-57

Photo No. 2P-29

By H. Carpenter & Geo. Tate

Nellie Nicols Addition to Hamilton - lot pt 3

Legal Land Owner Melvin & Gladys Kaushagen Address Hamilton, Montana

Operator Same Address

Water is deliverd by:— 1. Private System; x 2. Ditch Company; 3. State Project; 4. Federal Project; 5. Irrigation District

If under Ditch Company, Irrigation District, or Government Project, state the number of shares or inches, acre feet, as the case may be in said system

App. No. Decree No.	NAME OF APPROPRIATOR TO WHOM DECREED	NAME OF STREAM	Date App. Date Priority	Miner's Inches	In Use	NAME OF DITCH (Water Delivered By)	No.	R/F	P/G/S	Present Irr. Acres	Irrigable Acres
D-866	Anna Livermore	Skalkaho Creek (Nicol-Hart #1)	6-1-65	4½	3/4	Republican (Nicol-Hart #1)	1	R		½	0

NOTE: R—Denotes Regular Irrigation. F—Flood Irrigation. P—Water diverted by means of pumping. G—Water diverted by gravity. S—Stored Water.

Condition of System Good Topography Valley River Basin

Adequate Supply: Yes x No Explain

Remarks Exchange Water (Free)

Also in: Plat No. Twp. Rge.	Plat No. Twp. Rge.	Plat No. Twp. Rge.
Plat No. Twp. Rge.	Plat No. Twp. Rge.	Plat No. Twp. Rge.

Information From:

Margaret White & Courthouse

Bk. 61 Pg 284

F-1-A

County Ravalli

STATE OF MONTANA
STATE ENGINEERS OFFICE
Water Resources Survey

T. 6N R. 20W Plat No. 16

Farm Checked: Date 5-21-57

Photo No. 2P-29

By H. Carpenter & Geo. Tate

Nellie Nicols Addition to Hamilton - lots pt 8

Legal Land Owner Lilly L. Lay Address Hamilton, Montana

Operator Same Address

Water is deliverd by:— 1. Private System; * 2. Ditch Company; 3. State Project; 4. Federal Project; 5. Irrigation District

If under Ditch Company, Irrigation District, or Government Project, state the number of shares or inches, acre feet, as the case may be in said system

App. No. Decree No.	NAME OF APPROPRIATOR TO WHOM DECREED	NAME OF STREAM	Date App. Date Priority	Miner's Inches	In Use	NAME OF DITCH (Water Delivered By)	No.	R/F	P/G/S	Present Irr. Acres	Irrigable Acres
D-890	Rozella Overturf	Skalkaho River									
		Nicol-Hart #1	6-1-65	3	1	Republican Nicol-Hart #1	1	R		2/3	0

NOTE: R—Denotes Regular Irrigation. F—Flood Irrigation. P—Water diverted by means of pumping. G—Water diverted by gravity. S—Stored Water.

Condition of System Good Topography Valley River Basin

Adequate Supply: Yes x No Explain

Remarks Exchange Water (Free)

Also in: Plat No. Twp. Rge.	Plat No. Twp. Rge.	Plat No. Twp. Rge.
Plat No. Twp. Rge.	Plat No. Twp. Rge.	Plat No. Twp. Rge.

Information From:

Margaret White

F-1-A

County Ravalli

STATE OF MONTANA
STATE ENGINEERS OFFICE
Water Resources Survey

T 6N R 20W Plat No. 16

Farm Checked: Date 5-22-57

Photo No. 2P-29

By H. Carpenter & Geo. Tate

Nellie Nicols Addition to Hamilton - lot 1

Legal Land Owner Wesley & Waltraud Loving Address

Operator Mary Wilson Address Hamilton, Montana

Water is deliverd by:— 1. Private System; x 2. Ditch Company; 3. State Project; 4. Federal Project; 5. Irrigation District

If under Ditch Company, Irrigation District, or Government Project, state the number of shares or inches, acre feet, as the case may be in said system

App. No. Decree No.	NAME OF APPROPRIATOR TO WHOM DECREED	NAME OF STREAM	Date App. Date Priority	Miner's Inches	In Use	NAME OF DITCH (Water Delivered By)	No.	R/F	P/G/S	Present Irr. Acres	Irrigable Acres
D-804	Mary Clark	Skalkaho Creek	6-1-65	4½	1½	Republican (Nicol-Hart #1)	1	R		1	0

NOTE: R—Denotes Regular Irrigation. F—Flood Irrigation. P—Water diverted by means of pumping. G—Water diverted by gravity. S—Stored Water.

Condition of System Good Topography Valley River Basin

Adequate Supply: Yes x No Explain

Remarks This water decreed from Skalkaho Creek now delivered by exchange from Bitterroot River through Republican Ditch. (Free Water)

Also in: Plat No. Twp. Rge.	Plat No. Twp. Rge.	Plat No. Twp. Rge.
Plat No. Twp. Rge.	Plat No. Twp. Rge.	Plat No. Twp. Rge.

Information From:

Forrest Fay

F-1-A

County Ravalli

Farm Checked: Date 5-21-57

By H. Carpenter & Geo. Tate

STATE OF MONTANA
STATE ENGINEERS OFFICE
Water Resources Survey

T. 6N R. 20W Plat No. 16

Photo No. 2P-29

Nellie Nicols Addition to Hamilton - lots pt 10

Legal Land Owner Edward & Wilda Marchesseau

Address Hamilton, Montana

Operator Same

Address

Water is deliverd by:— 1. Private System; X 2. Ditch Company; 3. State Project; 4. Federal Project; 5. Irrigation District

If under Ditch Company, Irrigation District, or Government Project, state the number of shares or inches, acre feet, as the case may be in said system

App. No. Decree No.	NAME OF APPROPRIATOR TO WHOM DECREED	NAME OF STREAM	Date App. Date Priority	Miner's Inches	In Use	NAME OF DITCH (Water Delivered By)	No.	R/F	P/G/S	Present Irr. Acres	Irrigable Acres
D-962	Thomas E. Trenary	Skalkaho Nicol-Hart #1	6-1-65	10	3/4	Republican Nicol-Hart #1	1	R		½	0

NOTE: R—Denotes Regular Irrigation. F—Flood Irrigation. P—Water diverted by means of pumping. G—Water diverted by gravity. S—Stored Water.

Condition of System Good Topography Valley River Basin

Adequate Supply: Yes x No Explain

Remarks Exchange Water (Free)

Also in: Plat No. Twp. Rge.	Plat No. Twp. Rge.	Plat No. Twp. Rge.
Plat No. Twp. Rge.	Plat No. Twp. Rge.	Plat No. Twp. Rge.

Information From:

Margaret White & Courthouse

F-1-A

County Ravalli

STATE OF MONTANA
STATE ENGINEERS OFFICE
Water Resources Survey

T. 6N R. 20W Plat No. 16

Farm Checked: Date 5-21-57

Photo No. 2P-29

By H. Carpenter & Geo. Tate

Nellie Nicols Addition to Hamilton - lot pt 6

Legal Land Owner C. W. & Margaret McKenna Address Hamilton, Montana

Operator Same Address

Water is deliverd by:— 1. Private System; x 2. Ditch Company; 3. State Project; 4. Federal Project; 5. Irrigation District

If under Ditch Company, Irrigation District, or Government Project, state the number of shares or inches, acre feet, as the case may be in said system

App. No. Decree No.	NAME OF APPROPRIATOR TO WHOM DECREED	NAME OF STREAM	Date App. Date Priority	Miner's Inches	In Use	NAME OF DITCH (Water Delivered By)	No.	R/F	P/G/S	Present Irr. Acres	Irrigable Acres
D-843	Oliver John Hobby	Skalkaho Creek									
		Nicol - Hart #1	6-1-65	1½	3/4	Republican (Nicol - Hart #1)	1	R		½	0

NOTE: R—Denotes Regular Irrigation. F—Flood Irrigation. P—Water diverted by means of pumping. G—Water diverted by gravity. S—Stored Water.

Condition of System Good Topography Valley River Basin

Adequate Supply: Yes x No Explain

Remarks Exchange Water (Free)

Also in: Plat No.	Twp.	Rge.	Plat No.	Twp.	Rge.	Plat No.	Twp.	Rge.
Plat No.	Twp.	Rge.	Plat No.	Twp.	Rge.	Plat No.	Twp.	Rge.

Information From:

C. W. McKenna

F-1-A

County Ravalli

STATE OF MONTANA
STATE ENGINEERS OFFICE
Water Resources Survey

T 6N R 20W Plat No. 16

Farm Checked: Date

Photo No. 2P-29

By H. Carpenter & Geo. Tate

Nellie Nicols Addition to Hamilton - lots pt 4

Legal Land Owner Alex & Mildred Meuchel Address Hamilton, Montana

Operator Same Address

Water is deliverd by:— 1. Private System;X 2. Ditch Company; 3. State Project; 4. Federal Project; 5. Irrigation District

If under Ditch Company, Irrigation District, or Government Project, state the number of shares or inches, acre feet, as the case may be in said system

App. No. Decree No.	NAME OF APPROPRIATOR TO WHOM DECREED	NAME OF STREAM	Date App. Date Priority	Miner's Inches	In Use	NAME OF DITCH (Water Delivered By)	No.	R/I	P/G/S	Present Irr. Acres	Irrigable Acres
D-866	Anna Livermore	Skalkaho Creek (Nicol-Hart #1)	6-1-65	4½	3/4	Republican (Nicol-Hart #1)	1	R		½	0

NOTE: R—Denotes Regular Irrigation. F—Flood Irrigation. P—Water diverted by means of pumping. G—Water diverted by gravity. S—Stored Water.

Condition of System Good Topography Valley River Basin

Adequate Supply: Yes x No Explain

Remarks Exchange Water (Free)

Also in: Plat No. Twp. Rge.	Plat No. Twp. Rge.	Plat No. Twp. Rge.
Plat No. Twp. Rge.	Plat No. Twp. Rge.	Plat No. Twp. Rge.

Information From:

Margaret White & Courthouse

F-1-A

County Ravalli

STATE OF MONTANA
STATE ENGINEERS OFFICE
Water Resources Survey

T. 6N. R. 20W. Plat No. 16

Farm Checked: Date 5-22-57

Photo No. 2P-29

By H. Carpenter & George Tate

Nellie Nicols Addition to Hamilton = lot 5

Legal Land Owner Ravalli County Address

Operator L. E. Poulsor Address Hamilton, Montana

Water is deliverd by:— 1. Private System; X 2. Ditch Company; 3. State Project; 4. Federal Project; 5. Irrigation District

If under Ditch Company, Irrigation District, or Government Project, state the number of shares or inches, acre feet, as the case may be in said system

App. No. Decree No.	NAME OF APPROPRIATOR TO WHOM DECREED	NAME OF STREAM	Date App. Date Priority	Miner's Inches	In Use	NAME OF DITCH (Water Delivered By)	No.	R/F	P/G/S	Present Irr. Acres	Irrigable Acres
D-604	J. L. Puyear	Skalkaho Creek									
		Nicol-Hart #1	6-1-65	1½	Yes	Republican (Nicol - Hart #1)	1	R		1	0

NOTE: R—Denotes Regular Irrigation. F—Flood Irrigation. P—Water diverted by means of pumping. G—Water diverted by gravity. S—Stored Water.

Condition of System Good Topography Valley River Basin

Adequate Supply: Yes X No Explain

Remarks Exchange Water

Also in: Plat No. Twp. Rge.	Plat No. Twp. Rge.	Plat No. Twp. Rge.
Plat No. Twp. Rge.	Plat No. Twp. Rge.	Plat No. Twp. Rge.

Information From:
Margaret White & Courthouse

F-1-A

County Ravalli

STATE OF MONTANA

STATE ENGINEERS OFFICE

Water Resources Survey

T. 6N R. 20W Plat No. 16

Farm Checked: Date 5-21-57

Photo No. 2P-29

By H. Carpenter & Geo. Tate

Nellie Nicols Addition to Hamilton - lot pt 6

Legal Land Owner Chas. A. Sebetin Address

Operator Same Address

Water is deliverd by:— 1. Private System; X 2. Ditch Company; 3. State Project; 4. Federal Project; 5. Irrigation District

If under Ditch Company, Irrigation District, or Government Project, state the number of shares or inches, acre feet, as the case may be in said system

App. No. Decree No.	NAME OF APPROPRIATOR TO WHOM DECREED	NAME OF STREAM	Date App. Date Priority	Miner's Inches	In Use	NAME OF DITCH (Water Delivered By)	No.	R/F	P/G/S	Present Irr. Acres	Irrigable Acres
D-843	Oliver John Hobby	Skalkaho Creek									
		Nicol-Hart #1	6-1-65	1½	3/4	Republican (Nicol-Hart #1)	1	R		½	0

NOTE: R—Denotes Regular Irrigation. F—Flood Irrigation. P—Water diverted by means of pumping. G—Water diverted by gravity. S—Stored Water.

Condition of System Good Topography Valley River Basin

Adequate Supply: Yes x No Explain

Remarks .. Exchange Water (Free)

Also in: Plat No. Twp. Rge.	Plat No. Twp. Rge.	Plat No. Twp. Rge.
Plat No. Twp. Rge.	Plat No. Twp. Rge.	Plat No. Twp. Rge.

Information From:

C. W. McKenna

F-1-A

County Ravalli

STATE OF MONTANA
STATE ENGINEERS OFFICE
Water Resources Survey

T. 6N R. 20W Plat No. 16

Farm Checked: Date 5-22-57

Photo No. 2P-29

By H. Carpenter & Geo. Tate

Nellie Nicols Addition to Hamilton - lots pt 14

Legal Land Owner Harry & H. E. Stevenson Address Hamilton, Montana

Operator Same Address

Water is deliverd by:— 1. Private System;X 2. Ditch Company; 3. State Project; 4. Federal Project; 5. Irrigation District

If under Ditch Company, Irrigation District, or Government Project, state the number of shares or inches, acre feet, as the case may be in said system

App. No. Decree No.	NAME OF APPROPRIATOR TO WHOM DECREED	NAME OF STREAM	Date App. Date Priority	Miner's Inches	In Use	NAME OF DITCH (Water Delivered By)	No.	R/F	P/G/S	Present Irr. Acres	Irrigable Acres
D-962	Thomas E. Trenary	Skalkaho Creek	6-1-65	10½	3/4	Republican, Nicol-Hart #1	1	R		½	0

NOTE: R—Denotes Regular Irrigation. F—Flood Irrigation. P—Water diverted by means of pumping. G—Water diverted by gravity. S—Stored Water.

Condition of System Good Topography Valley River Basin

Adequate Supply: Yes X No Explain

Remarks Exchange Water (Free)

Also in: Plat No.	Twp.	Rge.	Plat No.	Twp.	Rge.	Plat No.	Twp.	Rge.
Plat No.	Twp.	Rge.	Plat No.	Twp.	Rge.	Plat No.	Twp.	Rge.

Information From:

Margaret White & Courthouse

F-1-A

County Ravalli

STATE OF MONTANA
STATE ENGINEERS OFFICE
Water Resources Survey

T 6N R 20W Plat No. 16

Farm Checked: Date 5-21-57

Photo No. 2P-29

By H. Carpenter & Geo. Tate

Nellie Nicols Addition to Hamilton - lots pt 7- pt 8, 16

Legal Land Owner Margaret White Address Hamilton, Montana

Operator Same Address

Water is deliverd by:— 1. Private System; x 2. Ditch Company; 3. State Project; 4. Federal Project; 5. Irrigation District

If under Ditch Company, Irrigation District, or Government Project, state the number of shares or inches, acre feet, as the case may be in said system

App. No. Decree No.	NAME OF APPROPRIATOR TO WHOM DECREED	NAME OF STREAM	Date App. Date Priority	Miner's Inches	In Use	NAME OF DITCH (Water Delivered By)	No.	R/F	P/G/S	Present Irr. Acres	Irrigable Acres
D-890	Rozella Overturf	Skalkaho Creek Nicol-Hart #1	6-1-65	3	1½	Republican Nicol-Hart #1	1	R		1	0
D-817	Fay Eldridge	Skalkaho Creek	6-1-65	2½	2½	Republican Nicol-Hart #1	1	R		1¼	0

NOTE: R—Donotes Regular Irrigation. F—Flood Irrigation. P—Water diverted by means of pumping. G—Water diverted by gravity. S—Stored Water.

Condition of System Good Topography Valley River Basin

Adequate Supply: Yes x No Explain

Remarks Exchange Water (Free)

Also in: Plat No. Twp. Rge.	Plat No. Twp. Rge.	Plat No. Twp. Rge.
Plat No. Twp. Rge.	Plat No. Twp. Rge.	Plat No. Twp. Rge.

Information From:

Margaret White

F-1-A

County Ravalli

T. 6N R. 20W Plat No. 16

STATE OF MONTANA
STATE ENGINEERS OFFICE
Water Resources Survey

Farm Checked: Date 5-21-57

Photo No. 2P-29

By Hershei Carpenter & George Tate

Legal Land Owner Nicols Addition #2 to Hamilton - SEE FOLLOWING FORMS Address

Operator Address

Water is deliverd by:— 1. Private System; 2. Ditch Company; 3. State Project; 4. Federal Project; 5. Irrigation District

If under Ditch Company, Irrigation District, or Government Project, state the number of shares or inches, acre feet, as the case may be in said system

App. No. Decree No.	NAME OF APPROPRIATOR TO WHOM DECREED	NAME OF STREAM	Date App. Date Priority	Miner's Inches	In Use	NAME OF DITCH (Water Delivered By)	No.	R/F	P/G/S	Present Irr. Acres	Irrigable Acres
See inside		Bitterroot River				Private through Republican	1	R		18	0

NOTE: R—Denotes Regular Irrigation. F—Flood Irrigation. P—Water diverted by means of pumping. G—Water diverted by gravity. S—Stored Water.

Condition of System Topography River Basin

Adequate Supply: Yes No Explain

Remarks SEE FOLLOWING FORMS FOR WATER RIGHTS.

Also in: Plat No. Twp. Rge.	Plat No. Twp. Rge.	Plat No. Twp. Rge.
Plat No. Twp. Rge.	Plat No. Twp. Rge.	Plat No. Twp. Rge.

Information From:

Nicole Addition #2 to [illegible]

6	5	4	3	2	1
7	8	9	10	11	12
18	17	16	15	14	13
19	20	21	22	23	24
30	29	28	27	26	25
31	32	33	34	35	36



F-1-A

County Ravalli

STATE OF MONTANA
STATE ENGINEERS OFFICE
Water Resources Survey

T. 6N R. 20W Plat No. 16

Farm Checked: Date 5-21-57

Photo No. 2P-29

By H. Carpenter & Geo. Tate

Nicols Addition #2 to Hamilton - lots 1-3-pt 4, Blk 1

Legal Land Owner William & Mary Christensen Address

Operator Same Address

Water is deliverd by:— 1. Private System; 2. Ditch Company; 3. State Project; 4. Federal Project; 5. Irrigation District

If under Ditch Company, Irrigation District, or Government Project, state the number of shares or inches, acre feet, as the case may be in said system

App. No. Decree No.	NAME OF APPROPRIATOR TO WHOM DECREED	NAME OF STREAM	Date App. Date Priority	Miner's Inches	In Use	NAME OF DITCH (Water Delivered By)	No.	R/F	P/G/S	Present Irr. Acres	Irrigable Acres
D-854	P. W. Jones	Skalkaho Cr. Nicol-Hart #1-2	6-1-65	4½	1-7/8	Republican Nicol-Hart Lateral #2	1	R		1¼	0
D-884	Robert H. Nicol	Skalkaho Cr. Nicol-Hart #2	6-1-65	3	Yes	Republican Nicol-Hart Lateral #2	1	R		2	0

NOTE: R—Denotes Regular Irrigation. F—Flood Irrigation. P—Water diverted by means of pumping. G—Water diverted by gravity. S—Stored Water.

Condition of System Good Topography Valley River Basin

Adequate Supply: Yes x No Explain

Remarks Exchange Water (Free)

Also in: Plat No. Twp. Rge.	Plat No. Twp. Rge.	Plat No. Twp. Rge.
Plat No. Twp. Rge.	Plat No. Twp. Rge.	Plat No. Twp. Rge.

Information From:

Courthouse & Field Survey

F-1-A

County Ravalli

STATE OF MONTANA

STATE ENGINEERS OFFICE

Water Resources Survey

T. 6N R. 20W Plat No. 16

Farm Checked: Date 5-21-57

Photo No. 2P-29

By H. Carpenter & Geo. Tate

Legal Land Owner Nicols Addition #2 to Hamilton - lot 10-11, ~~BLK~~ 1 James & Bessie Jergen-en Address

Operator Same Address

Water is deliverd by:— 1. Private System; X 2. Ditch Company; 3. State Project; 4. Federal Project; 5. Irrigation District

If under Ditch Company, Irrigation District, or Government Project, state the number of shares or inches, acre feet, as the case may be in said system

App. No. Decree No.	NAME OF APPROPRIATOR TO WHOM DECREED	NAME OF STREAM	Date App. Date Priority	Miner's Inches	In Use	NAME OF DITCH (Water Delivered By)	No.	R/F	P/G/S	Present Irr. Acres	Irrigable Acres
D-885	Robert H. Nicol	Skalkaho Creek-Nicol Hart Lateral #2	6-1-65	16½	3	Republican Nicol-Hart Lateral #2	1	R		2	0

NOTE: R—Denotes Regular Irrigation. F—Flood Irrigation. P—Water diverted by means of pumping. G—Water diverted by gravity. S—Stored Water.

Condition of System Good Topography Valley River Basin

Adequate Supply: Yes x No Explain

Remarks Exchange Water (Free)

Also in: Plat No. Twp. Rge.	Plat No. Twp. Rge.	Plat No. Twp. Rge.
Plat No. Twp. Rge.	Plat No. Twp. Rge.	Plat No. Twp. Rge.

Information From:

Courthouse & Field Survey

F-1-A

County Ravalli

STATE OF MONTANA
STATE ENGINEERS OFFICE
Water Resources Survey

T 6N R 20W Plat No. 16

Farm Checked: Date 5-21-57

Photo No. 2P-29

By H. Carpenter & Geo. Tate

Nicols Addition #2 to Hamilton - lot 17, Blk 1

Legal Land Owner Bernice I. McKinney Address

Operator K. Stromme Address

Water is deliverd by:— 1. Private System; X 2. Ditch Company; 3. State Project; 4. Federal Project; 5. Irrigation District

If under Ditch Company, Irrigation District, or Government Project, state the number of shares or inches, acre feet, as the case may be in said system

App. No. Decree No.	NAME OF APPROPRIATOR TO WHOM DECREED	NAME OF STREAM	Date App. Date Priority	Miner's Inches	In Use	NAME OF DITCH (Water Delivered By)	No.	R/F	P/G/S	Present Irr. Acres	Irrigable Acres
D-824	Emily Francis	Skalkaho Creek	6-1-65	3	3	Republican Nicol-Hart Lateral #2	1	R		2	0

NOTE: R—Denotes Regular Irrigation. F—Flood Irrigation. P—Water diverted by means of pumping. G—Water diverted by gravity. S—Stored Water.

Condition of System Good Topography Valley River Basin

Adequate Supply: Yes X No Explain

Remarks Exchange Water (Free)

Also in: Plat No. 16 Twp. 5N Rge. 20W	Plat No. Twp. Rge.	Plat No. Twp. Rge.
Plat No. Twp. Rge.	Plat No. Twp. Rge.	Plat No. Twp. Rge.

Information From:
Courthouse & Field Survey

F-1-A

County Ravalli

STATE OF MONTANA
STATE ENGINEERS OFFICE
Water Resources Survey

T 6N R 20W Plat No. 16

Farm Checked: Date 5-21-57

Photo No. 2P-29

By H. Carpenter & Geo. Tate

Legal Land Owner Nicols Addition #2 to Hamilton - lots 12-14, Blk 1
Lucy, Arthur, Grace, Elsie & Walter Nelson Address

Operator Same Address

Water is deliverd by:— 1. Private System; x 2. Ditch Company; 3. State Project; 4. Federal Project; 5. Irrigation District

If under Ditch Company, Irrigation District, or Government Project, state the number of shares or inches, acre feet, as the case may be in said system

App. No. Decree No.	NAME OF APPROPRIATOR TO WHOM DECREED	NAME OF STREAM	Date App. Date Priority	Miner's Inches	In Use	NAME OF DITCH (Water Delivered By)	No.	R/F	P/G/S	Present Irr. Acres	Irrigable Acres
D-885	Robert H. Nicol	Skalkaho Creek-Nicol Hart Lateral #2	6-1-65	16½	4½	Republican Nicol-Hart Lateral #2	1	R		3	0

NOTE: R—Denotes Regular Irrigation. F—Flood Irrigation. P—Water diverted by means of pumping. G—Water diverted by gravity. S—Stored Water.

Condition of System Good Topography Valley River Basin

Adequate Supply: Yes x No Explain

Remarks Exchange Water (Free)

Also in: Plat No. Twp. Rge.	Plat No. Twp. Rge.	Plat No. Twp. Rge.
Plat No. Twp. Rge.	Plat No. Twp. Rge.	Plat No. Twp. Rge.

Information From:
Courthouse & Field Survey

F-1-A

County Ravalli

STATE OF MONTANA
STATE ENGINEERS OFFICE
Water Resources Survey

T.6N R20W Plat No. 16

Farm Checked: Date 5-21-57

Photo No. 28-29

By H. Carpenter & Geo. Tate

Nicols Addition #2 to Hamilton - lots 6-9, Blk 1

Legal Land Owner Eyror Thrailkill Address

Operator Same Address

Water is delivered by:— 1. Private System; X 2. Ditch Company; 3. State Project; 4. Federal Project; 5. Irrigation District

If under Ditch Company, Irrigation District, or Government Project, state the number of shares or inches, acre feet, as the case may be in said system

App. No. Decree No.	NAME OF APPROPRIATOR TO WHOM DECREED	NAME OF STREAM	Date App. Date Priority	Miner's Inches	In Use	NAME OF DITCH (Water Delivered By)	No.	R/F	P/G/S	Present Irr. Acres	Irrigable Acres
D-885	Robert H. Nicol	Skalkaho Creek- Nicol Hart Lateral #2	6-1-65	16½	6	Republican Nicol- Hart Lateral #2	1	R		4	0

NOTE: R—Denotes Regular Irrigation. F—Flood Irrigation. P—Water diverted by means of pumping. G—Water diverted by gravity. S—Stored Water.

Condition of System Good Topography Valley River Basin

Adequate Supply: Yes x No Explain

Remarks Exchange Water (Free)

Also in: Plat No. Twp. Rge.	Plat No. Twp. Rge.	Plat No. Twp. Rge.
Plat No. Twp. Rge.	Plat No. Twp. Rge.	Plat No. Twp. Rge.

Information From:
Courthouse & Field Survey

F-1-A

County Ravalli

STATE OF MONTANA
STATE ENGINEERS OFFICE
Water Resources Survey

T 6N R 20W Plat No. 16

Farm Checked: Date 5-21-57

Photo No. 2P-29

By H. Carpenter & Geo. Tate

Nicols Addition #2 to Hamilton lots pt 15- pt 16, Blk 1

Legal Land Owner Magdalena, Katherine, & John Waltz & Matilda Miller et al Address

Operator Same Address

Water is deliverd by:— 1. Private System;X 2. Ditch Company; 3. State Project; 4. Federal Project; 5. Irrigation District

If under Ditch Company, Irrigation District, or Government Project, state the number of shares or inches, acre feet, as the case may be in said system

App. No. Decree No.	NAME OF APPROPRIATOR TO WHOM DECREED	NAME OF STREAM	Date App. Date Priority	Miner's Inches	In Use	NAME OF DITCH (Water Delivered By)	No.	R/F	P/G/S	Present Irr. Acres	Irrigable Acres
D-885	Robert H. Nicol	Skalkaho Creek-Nicol Hart Lateral #2	6-1-65	16½	2¼	Republican Nicol-Hart Lateral #2	1	R		1½	0

NOTE: R—Denotes Regular Irrigation. F—Flood Irrigation. P—Water diverted by means of pumping. G—Water diverted by gravity. S—Stored Water.

Condition of System Good Topography Valley River Basin

Adequate Supply: Yes x No Explain

Remarks Exchange Water (Free)

Also in: Plat No. Twp. Rge.	Plat No. Twp. Rge.	Plat No. Twp. Rge.
Plat No. Twp. Rge.	Plat No. Twp. Rge.	Plat No. Twp. Rge.

Information From:

Field Survey & Courthouse

F-1-A

County Ravalli

STATE OF MONTANA
STATE ENGINEERS OFFICE
Water Resources Survey

T 6N R 20W Plat No 16

Farm Checked: Date 5-21-57

Photo No 2P-29

By H. Carpenter & Geo. Tate

Nicols Addition #2 to Hamilton - lots pt 4-5, Blk 1

Legal Land Owner Frank & Alice Weisbeck Address

Operator Same Address

Water is delivered by:— 1. Private System; x 2. Ditch Company; 3. State Project; 4. Federal Project; 5. Irrigation District

If under Ditch Company, Irrigation District, or Government Project, state the number of shares or inches, acre feet, as the case may be in said system

App. No. Decree No.	NAME OF APPROPRIATOR TO WHOM DECREED	NAME OF STREAM	Date App. Date Priority	Miner's Inches	In Use	NAME OF DITCH (Water Delivered By)	No.	R/F	P/G/S	Present Irr. Acres	Irrigable Acres
D-854	P. W. Jones	Skalkaho Creek-Nicol Hart Lateral #1-2	6-1-65	4½	2-5/8	Republican (Nicol-Hart Lateral #1-2	1	R		1-3/4	0

NOTE: R—Denotes Regular Irrigation. F—Flood Irrigation. P—Water diverted by means of pumping. G—Water diverted by gravity. S—Stored Water.

Condition of System Good Topography Valley River Basin

Adequate Supply: Yes x No Explain

Remarks Exchange Water (Free)

Also in: Plat No. Twp. Rge.	Plat No. Twp. Rge.	Plat No. Twp. Rge.
Plat No. Twp. Rge.	Plat No. Twp. Rge.	Plat No. Twp. Rge.

Information From:
Courthouse & Field Survey

F-1-A

County Ravalli

Farm Checked: Date 5-21-57

By H. Carpenter & Geo. Tate

STATE OF MONTANA
STATE ENGINEERS OFFICE
Water Resources Survey

T. 6N R. 20W Plat No. 16

Photo No. 2P-29

Legal Land Owner Nicols Addition #2 to Hamilton - lots pt 15-pt 16, Blk 1 Kenneth & Opal White Address

Operator Same Address

Water is deliverd by:— 1. Private System; 2. Ditch Company; 3. State Project; 4. Federal Project; 5. Irrigation District

If under Ditch Company, Irrigation District, or Government Project, state the number of shares or inches, acre feet, as the case may be in said system

App. No. Decree No.	NAME OF APPROPRIATOR TO WHOM DECREED	NAME OF STREAM	Date App. Date Priority	Miner's Inches	In Use	NAME OF DITCH (Water Delivered By)	No.	R/F	P/G/S	Present Irr. Acres	Irrigable Acres
D-885	Robert H. Nicol	Skalkaho Creek-Nicol Hart Lateral #2	6-1-65	16½	3/4	Republican Nicol-Hart Lateral #2	1	R		½	0

NOTE: R—Denotes Regular Irrigation. F—Flood Irrigation. P—Water diverted by means of pumping. G—Water diverted by gravity. S—Stored Water.

Condition of System Good Topography Valley River Basin

Adequate Supply: Yes X No Explain

Remarks Exchange Water (Free)

Also in: Plat No. Twp. Rge.	Plat No. Twp. Rge.	Plat No. Twp. Rge.
Plat No. Twp. Rge.	Plat No. Twp. Rge.	Plat No. Twp. Rge.

Information From:

Courthouse & Field Survey

F-1-A

County Ravalli

STATE OF MONTANA
STATE ENGINEERS OFFICE
Water Resources Survey

T. 6N R. 20W Plat No. 16

Farm Checked: Date 6-24-57

Photo No. 2P-164

By D. Pouliot & Geo. Tate

Legal Land Owner Carl & Elvina Hansen Address Corvallis, Montana - Rt. #1

Operator Same Address

Water is deliverd by:— 1. Private System; x 2. Ditch Company; 3 State Project; 4. Federal Project; x 5. Irrigation District x

If under Ditch Company, Irrigation District, or Government Project, state the number of shares or inches, acre feet, as the case may be in said system

App. No. Decree No.	NAME OF APPROPRIATOR TO WHOM DECREED	NAME OF STREAM	Date App. Date Priority	Miner's Inches	In Use	NAME OF DITCH (Water Delivered By)	No.	R/F	P/G/S	Present Irr. Acres	Irrigable Acres
*See Dist.		Rock Cr., Como Lake				B. R. I. D.	4/5	R		20	0
A-1591	Ben Keffeler	Seepage, Waste, Drain	4-18-52	80	Yes)	Private	1	R		30	0
A-1592	Ben Keffeler	Seepage, Waste, Drain	4-23-52	80	Yes)						

NOTE: R—Denotes Regular Irrigation. F—Flood Irrigation. P—Water diverted by means of pumping. G—Water divorted by gravity. S—Stored Water.

Condition of System Good Topography Bench River Basin Columbia River, Rock Cr., Como Lake, Seepage-Waste

Adequate Supply: Yes x No Explain

Remarks *Carl & Elvina Hansen are signed up for 20 acres under the Bitterroot Irrigation District.

Also in: Plat No. Twp. Rge.	Plat No. Twp. Rge.	Plat No. Twp. Rge.
Plat No. Twp. Rge.	Plat No. Twp. Rge.	Plat No. Twp. Rge.

Information From:
Field Survey

Carl + Elvina [illegible]

6	5	4	3	2	1
7	8	9	10	11 A	12 B
18	17	16	15	14	13
19	20	21	22	23	24
30	29	28	27	26	25
31	32	33	34	35	36

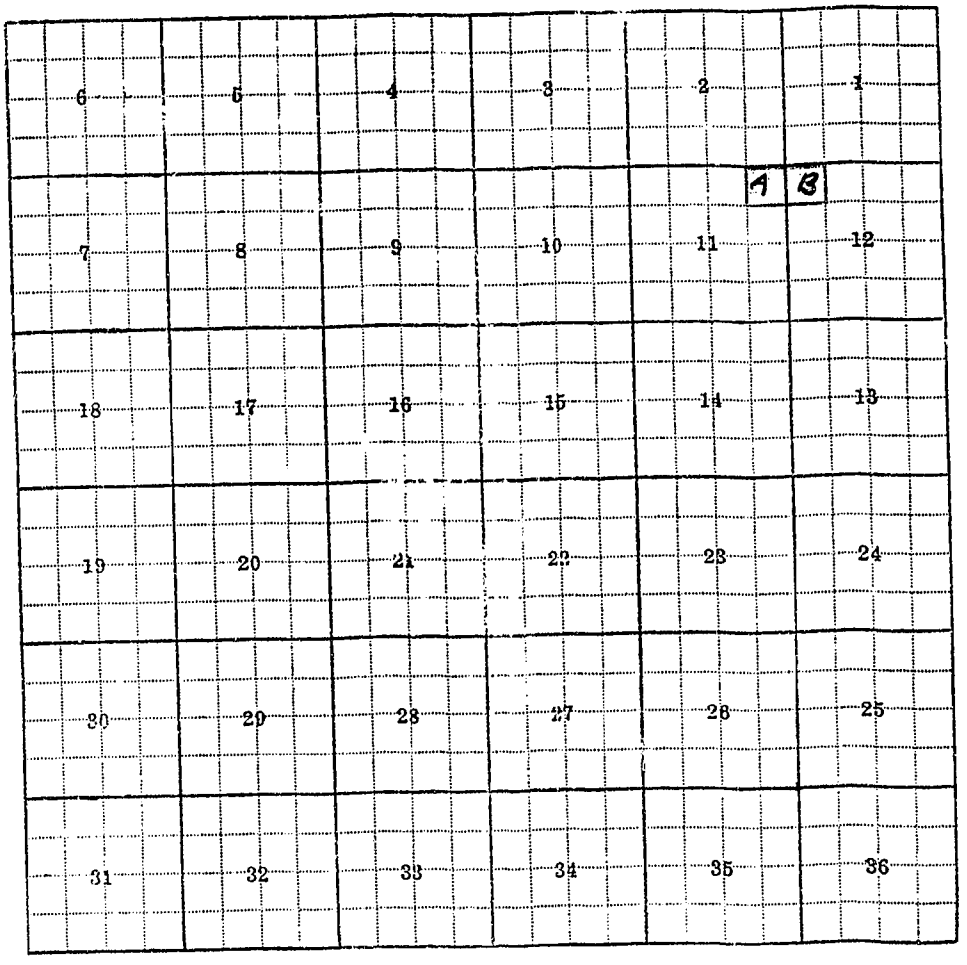

11-A, 12-B

F-1-A

County Ravalli

STATE OF MONTANA
STATE ENGINEERS OFFICE
Water Resources Survey

T. 6N R. 20W Plat No. 16

Farm Checked: Date 7-11-57

Photo No. 2P-32; 2P-33

By D. Pouliot & H. Carpenter

Legal Land Owner John E. Hawker Address Corvallis, Montana

Operator Same Address

Water is deliverd by:— 1. Private System; x 2. Ditch Company; x 3. State Project; 4. Federal Project; 5. Irrigation District

If under Ditch Company, Irrigation District, or Government Project, state the number of shares or inches, acre feet, as the case may be in said system

App. No. Decree No.	NAME OF APPROPRIATOR TO WHOM DECREED	NAME OF STREAM	Date App. Date Priority	Miner's Inches	In Use	NAME OF DITCH (Water Delivered By)	No.	R/F	P/G/S	Present Irr. Acres	Irrigable Acres
*See Assn.		Bitterroot River				Republican Ditch	3	R	Spr.	85	0
**No filing		Well				Sprinkler	1	R	Spr.	35	0
+See Co.		Bitterroot River				Corvallis Canal	2	R	Spr.	3	0
D-157	John Hawker	Bitterroot River	6-1-39	40	Not in use						

NOTE: R—Denotes Regular Irrigation. F—Flood Irrigation. P—Water diverted by means of pumping. G—Water diverted by gravity. S—Stored Water.

Condition of System Good Topography Bottom River Basin Columbia River Well, Bitterroot R.

Adequate Supply: Yes x No Explain

Remarks +J. E. Hawker is signed up for 17/18 shares under the Corvallis Canal and Water Company

*Dug and used well in 1954.

**J. E. Hawker is signed up for 41.5 +30 miner's inches continuous flow under the Ravalli Water User Association.

Also in Corvallis Tract

Also in: Plat No 16 Twp 6N Rge 20W	Plat No. Twp. Rge.	Plat No. Twp. Rge.
Plat No. Twp. Rge.	Plat No. Twp. Rge.	Plat No. Twp. Rge.

Information From:

Dave Breen & John Hawker

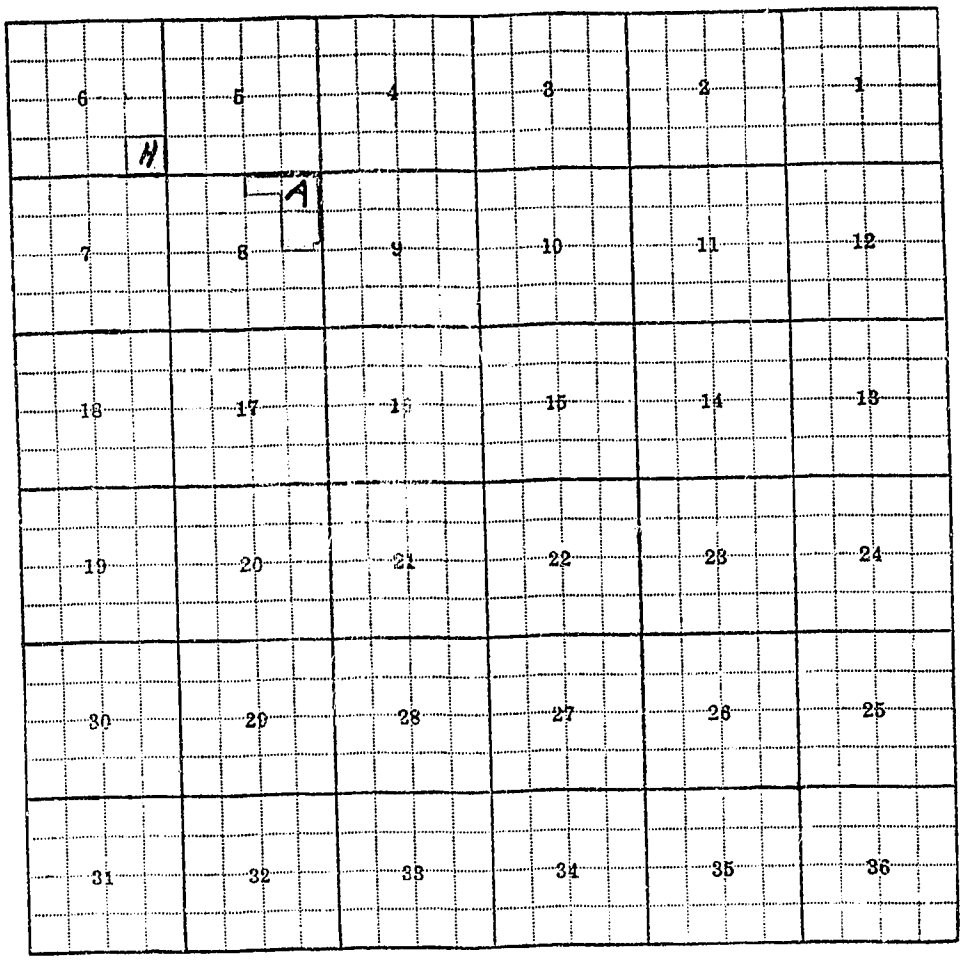
6
H
5
A
4
3
2
1
7
8
9
10
11
12
18
17
16
15
14
13
19
20
21
22
23
24
30
29
28
27
26
25
31
32
33
34
35
36

6-H, 8-A

F-1-A
County Ravalli

Farm Checked: Date 7-12-57

By D. Foulfot & H. Carpenter

Legal Land Owner John & Eloy Hawker

Operator Same

STATE OF MONTANA
STATE ENGINEERS OFFICE
Water Resources Survey

T 6N R 20W Plat No. 16

Photo No. 2P-33

Address Corvallis, Montana

Address

Water is deliverd by:— 1. Private System; X 2. Ditch Company; X 3. State Project; X 4. Federal Project; 5. Irrigation District

If under Ditch Company, Irrigation District, or Government Project, state the number of shares or inches, acre feet, as the case may be in said system

App. No. Decree No.	NAME OF APPROPRIATOR TO WHOM DECREED	NAME OF STREAM	Date App. Date Priority	Miner's Inches	In Use	NAME OF DITCH (Water Delivered By)	No.	R/F	P/G/S	Present Irr. Acres	Irrigable Acres
A-1307	E. W. Odell	Unnamed Gulches	5-31-02	80	Part	Sprinkler	1	R	Spr.	30	0
		(Baptiste Creek)									
		(Chief Baptiste Creek)									
		Bitterroot River				Republican Ditch	3	R	Spr.		
*See Assn.		Bitterroot River				Corvalli's Canal	2	R	Spr.	30	0
**See Co.											

NOTE: R—Denotes Regular Irrigation. F—Flood Irrigation. P—Water diverted by means of pumping. G—Water diverted by gravity. S—Stored Water.

Condition of System Good Topography Bottom River Basin Columbia River, Bitterroot River, Unnamed Gulch

Adequate Supply: Yes x No Explain

Remarks **J. E. Hawker is signed up for 17/18 shares under the Corvallis Canal & Water Company.
*He can use 30 miner's inches continuous flow free water from the Republican Ditch also under the Ravalli Water Users Association.

Also in: Plat No.	Twp.	Rge.	Plat No.	Twp.	Rge.	Plat No.	Twp.	Rge.
Plat No.	Twp.	Rge.	Plat No.	Twp.	Rge.	Plat No.	Twp.	Rge.

Information From:
Dave Breen & John Hawker

John r Floy Hawker



5-0

F-1-A

County Ravalli

Farm Checked: Date 4-27-57

By P. Peters, H. Carpenter & D. Pouliot

STATE OF MONTANA
STATE ENGINEERS OFFICE
Water Resources Survey

T 6N R 20W Plat No. 16

Photo No. 2P-29

Legal Land Owner Sherman & Alma Hayes Address Hamilton, Montana

Operator Same Address

Water is deliverd by:— 1. Private System; X 2. Ditch Company; 3. State Project; 4. Federal Project; 5. Irrigation District

If under Ditch Company, Irrigation District, or Government Project, state the number of shares or inches, acre feet, as the case may be in said system

App. No. Decree No.	NAME OF APPROPRIATOR TO WHOM DECREED	NAME OF STREAM	Date App. Date Priority	Miner's Inches	In Use	NAME OF DITCH (Water Delivered By)	No.	R/F	P/G/S	Present Irr. Acres	Irrigable Acres
A-1401	Alma B. & Sherman L. Hayes	Unnamed Springs	8-29-52	40	Yes	Hayes Ditch	1	R		1	0
A-1402	Alma B. & Sherman L. Hayes	Unnamed Springs	8-29-52	40	Yes						

NOTE: R—Denotes Regular Irrigation. F—Flood Irrigation. P—Water diverted by means of pumping. G—Water diverted by gravity. S—Stored Water.

Condition of System Good Topography Valley River Basin Columbia River, Unnamed Springs

Adequate Supply: Yes x No Explain

Remarks

Also in: Plat No. Twp. Rge.	Plat No. Twp. Rge.	Plat No. Twp. Rge.
Plat No. Twp. Rge.	Plat No. Twp. Rge.	Plat No. Twp. Rge.

Information From:

Bob Webber

Sherman & Alma Hayes



31-B

F-1-A

County Ravalli

Farm Checked: Date 7-12-57

By D. Pouliot & H. Carpenter

STATE OF MONTANA
STATE ENGINEERS OFFICE
Water Resources Survey

T 6N R 20W Plat No 16

Photo No 2P-33

Legal Land Owner Haner & Iner Hoblitt Address Corvallis, Montana

Operator John Hawker Address

Water is delivered by:— 1. Private System: X 2. Ditch Company: X 3. State Project: X 4. Federal Project: 5. Irrigation District

If under Ditch Company, Irrigation District, or Government Project, state the number of shares or inches, acre feet, as the case may be in said system

App. No. Decree No.	NAME OF APPROPRIATOR TO WHOM DECREED	NAME OF STREAM	Date App. Date Priority	Miner's Inches	In Use	NAME OF DITCH (Water Delivered By)	No.	R/F	P/G/S	Present Irr. Acres	Irrigable Acres
See Assn.		Bitterroot River				Republican Ditch	3	R	Spr.)	30	0
A-1307	E. W. Odell	Unnamed Gulches	5-31-02	80	Part		1		Spr.)		
*See Co.		Bitterroot River				Corvallis Canal	2	R	Spr.	5	0

NOTE: R—Denotes Regular Irrigation. F—Flood Irrigation. P—Water diverted by means of pumping. G—Water diverted by gravity. S—Stored Water.

Condition of System Good Topography Bottom River Basin Columbia River, Bitterroot Rive

Adequate Supply: Yes X No Explain

Remarks *Haner Hoblitt is signed up for ½ share under the Corvallis Canal & Water Company.

**H. D. Hoblitt is signed up for 20 miner's inches continuous flow under the Ravalli Water Users Association.

Also in: Plat No. Twp. Rge.	Plat No. Twp. Rge.	Plat No. Twp. Rge.
Plat No. Twp. Rge.	Plat No. Twp. Rge.	Plat No. Twp. Rge.

Information From:

Dave Breen & John Hawker

Haner + Iner Hohlitt

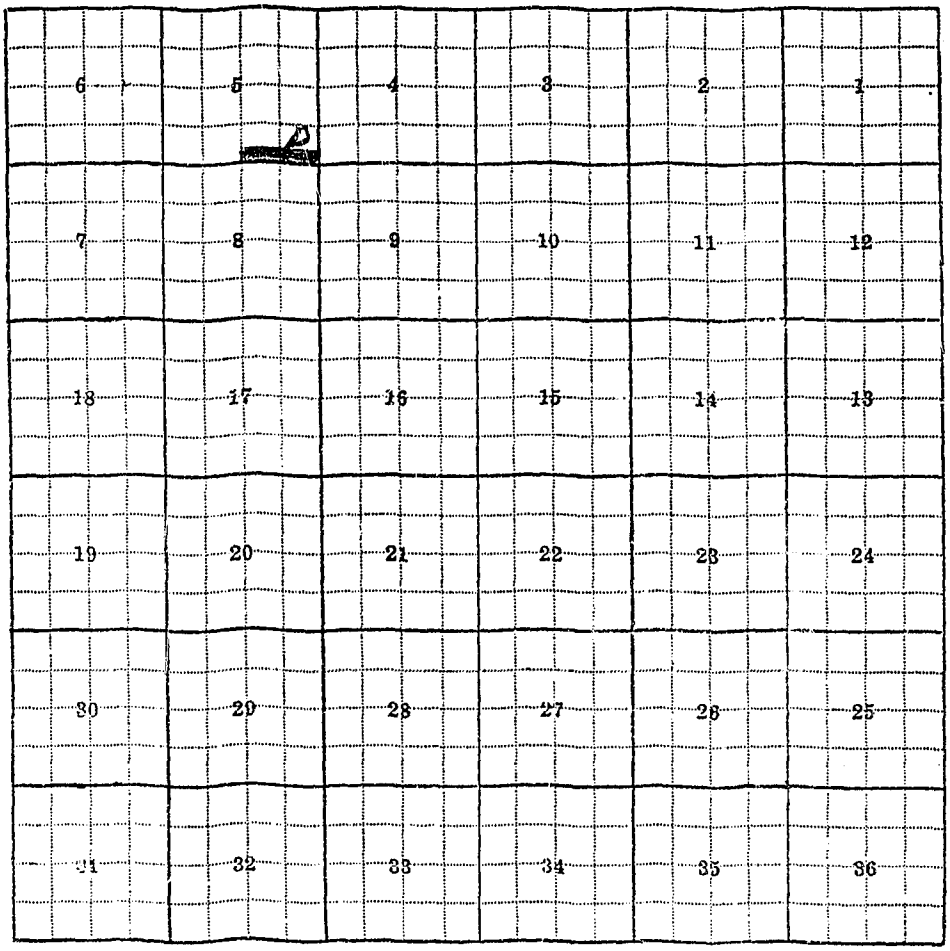

S-P

F-1-A

County Ravalli

Farm Checked: Date 5-9-57

By H. Carpenter & D. Pouliot

STATE OF MONTANA
STATE ENGINEERS OFFICE
Water Resources Survey

T. 6N R. 20W Plat No. 16

Photo No. 3P-34

Legal Land Owner Wesley Holloran Address Corvallis, Montana - Rt. #1

Operator Marion Gregg Address

Water is delivered by:— 1. Private System; X 2. Ditch Company; 3. State Project; 4. Federal Project; X 5. Irrigation District X

If under Ditch Company, Irrigation District, or Government Project, state the number of shares or inches, acre feet, as the case may be in said system

App. No. Decree No.	NAME OF APPROPRIATOR TO WHOM DECREED	NAME OF STREAM	Date App. Date Priority	Miner's Inches	In Use	NAME OF DITCH (Water Delivered By)	No.	R/F	P/G/S	Present Irr. Acres	Irrigable Acres
*See Dist.		Rock Creek				B. R. I. D.	4/5	R		40	0
D-1188	James Dunnigan	Willow Creek	6-1-60	30	15	Rasmussen	1	R)		40	0
D-1202	G. G. Lockwood	Willow Creek	6-1-70	12	Yes			)			
			5-1-75	50	Yes			)			
			5-1-82	58	Yes	Rasmussen	1	R)			
D-1181	H. A. Burch	Willow Creek	11-10-84	30	Yes						

NOTE: R—Denotes Regular Irrigation. F—Flood Irrigation. P—Water diverted by means of pumping. G—Water diverted by gravity. S—Stored Water.

Condition of System Good Topography Bench River Basin Columbia River, Rock Creek, Como Lake, Willow Creek

Adequate Supply: Yes X No Explain

Remarks *Wesley Holloran is signed up for 30 acres under the Bitterroot Irrigation District.

Also in: Plat No. Twp. Rge.	Plat No. Twp. Rge.	Plat No. Twp. Rge.
Plat No. Twp. Rge.	Plat No. Twp. Rge.	Plat No. Twp. Rge.

Information From:
Wesley Holloran

Walter Holloran

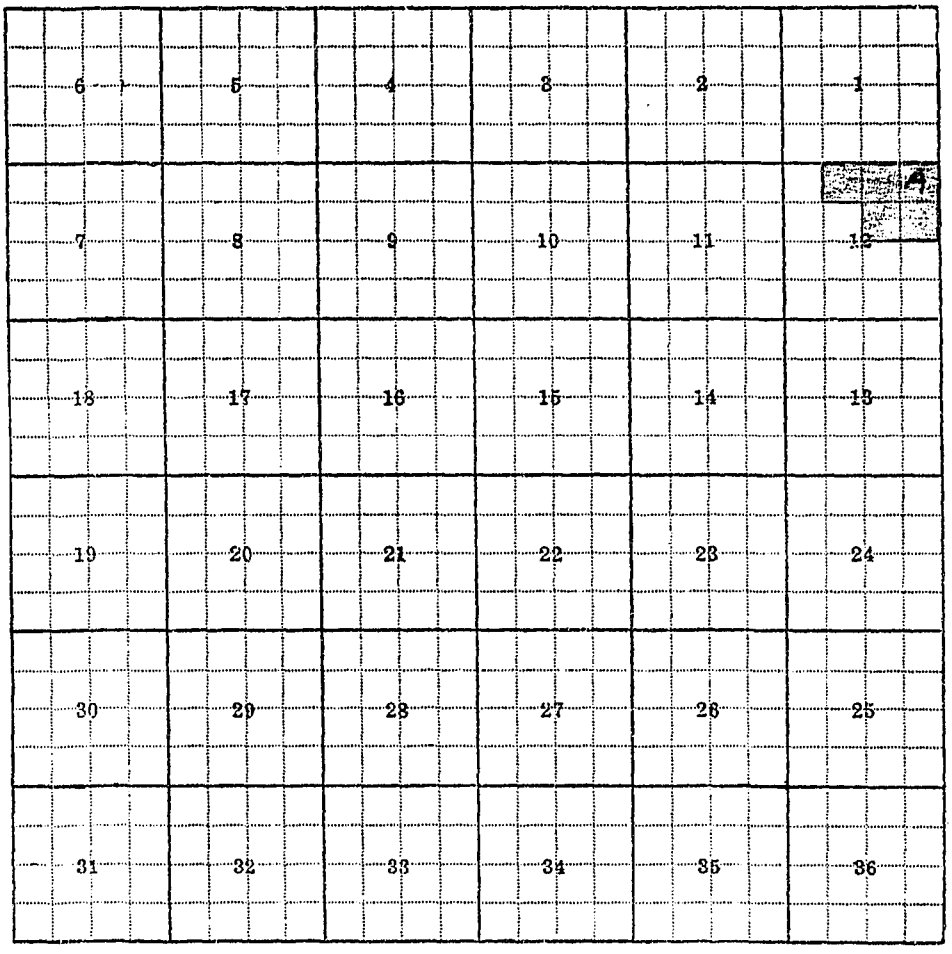

12-A

F-1-A

County Ravalli

Farm Checked: Date 5-8-57

By D. Pouliot & H. Carpenter

STATE OF MONTANA
STATE ENGINEERS OFFICE
Water Resources Survey

T 6N R 20W Plat No. 16

Photo No. 2P-29

Legal Land Owner Maggie Hope Address Hamilton, Montana

Operator Same Address

Water is delivered by:-- 1. Private System; X 2. Ditch Company; 3. State Project; 4. Federal Project; 5. Irrigation District

If under Ditch Company, Irrigation District, or Government Project, state the number of shares or inches, acre feet, as the case may be in said system

App. No. Decree No.	NAME OF APPROPRIATOR TO WHOM DECREED	NAME OF STREAM	Date App. Date Priority	Miner's Inches	In Use	NAME OF DITCH (Water Delivered By)	No.	R/F	P/G/S	Present Irr. Acres	Irrigable Acres
D-847	Wallace Hope	Skalkaho Creek -Nicol-									
		Hart Lateral #2	6-1-65	1½	Yes	Republican Ditch (Nicol-					
						Hart #2)	1	R		0	1

NOTE: R—Denotes Regular Irrigation. F—Flood Irrigation. P—Water diverted by means of pumping. G—Water diverted by gravity. S—Stored Water.

Condition of System Good Topography Valley River Basin Columbia River, Bitterroot R.

Adequate Supply: Yes X No Explain

Remarks This water decreed from Skalkaho creek, now delivered by exchange from the Bitterroot River through Republican Ditch. (Free Water)

Also in: Plat No. Twp. Rge.	Plat No. Twp. Rge.	Plat No. Twp. Rge.
Plat No. Twp. Rge.	Plat No. Twp. Rge.	Plat No. Twp. Rge.

Information From:
Courthouse

Maggie Hope

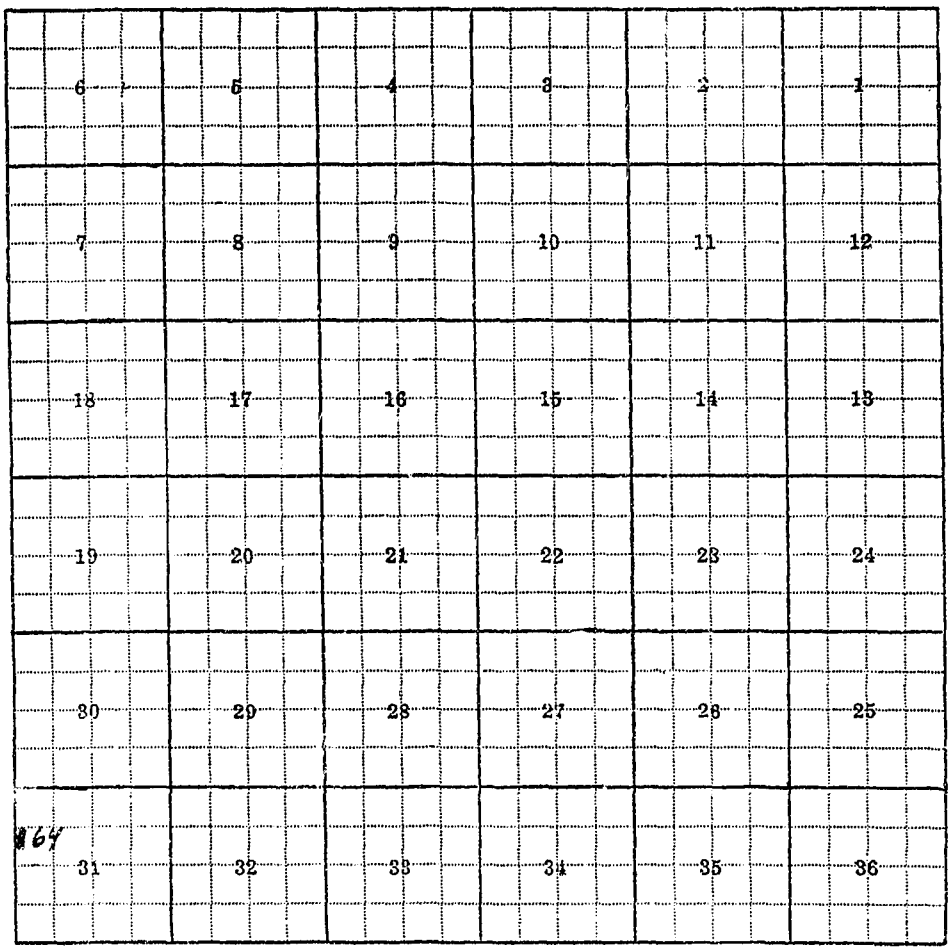

31-64

F-1-A

County Ravalli

Farm Checked: Date 5-28-57

By D. Pouliot & H. Carpenter

STATE OF MONTANA
STATE ENGINEERS OFFICE
Water Resources Survey

T. 6N R. 20W Plat No. 16

Photo No. 3P-34

Legal Land Owner Bessie L. Horn Address

Operator Glen W. Hackney Address Corvallis, Montana - Rt. #1

Water is deliverd by:— 1. Private System; X 2. Ditch Company; 3. State Project; 4. Federal Project; 5. Irrigation District

If under Ditch Company, Irrigation District, or Government Project, state the number of shares or inches, acre feet, as the case may be in said system

App. No. Decree No.	NAME OF APPROPRIATOR TO WHOM DECREED	NAME OF STREAM	Date App. Date Priority	Miner's Inches	In Use	NAME OF DITCH (Water Delivered By)	No.	R/F	P/G/S	Present Irr. Acres	Irrigable Acres
D-1190	John D. Forsyth	Willow Creek	7-1-58	50	25	Low Ditch(Neaves Boudher)	1	R		130	0
D-1221	John Watts	Willow Creek	6-1-60	104	23						
			6-1-58	120	42	High Ditch (Horn					
						Boucher)	1	R		30	0
D-1204	Robert E. Neaves	Willow Creek	6-9-99	80	high water						
A-380	Simon Sage	Coir Creek	11-23-87	75	No						
A-382	Simon Sage	Collins Creek	12-2-87	40	No						
A-393	Simon Sage	Cow Creek or Gulch	12-2-87	175	No						
A-1690	Benj. Strange et al	Seepage, Waste, Drain	10-23-95		No						

NOTE: R—Denotes Regular Irrigation. F—Flood Irigation. P—Water diverted by means of pumping. G—Water diverted by gravity. S—Stored Water.

Condition of System Fair Topography Bench River Basin Columbia River, Willow Creek

Adequate Supply: Yes x No Explain

Remarks The rest of her rights are listed in T. 6N - R. 19W. and they are high water rights.

Also in:	Plat No.	Twp.	Rge.	Plat No.	Twp.	Rge.	Plat No.	Twp.	Rge.
	17	6N	19W						
	15	6N	21W						

Information From:

Mrs. Glen Hackney & George Gates - Bk. 66, Pg. 119

Bessie L. Horn

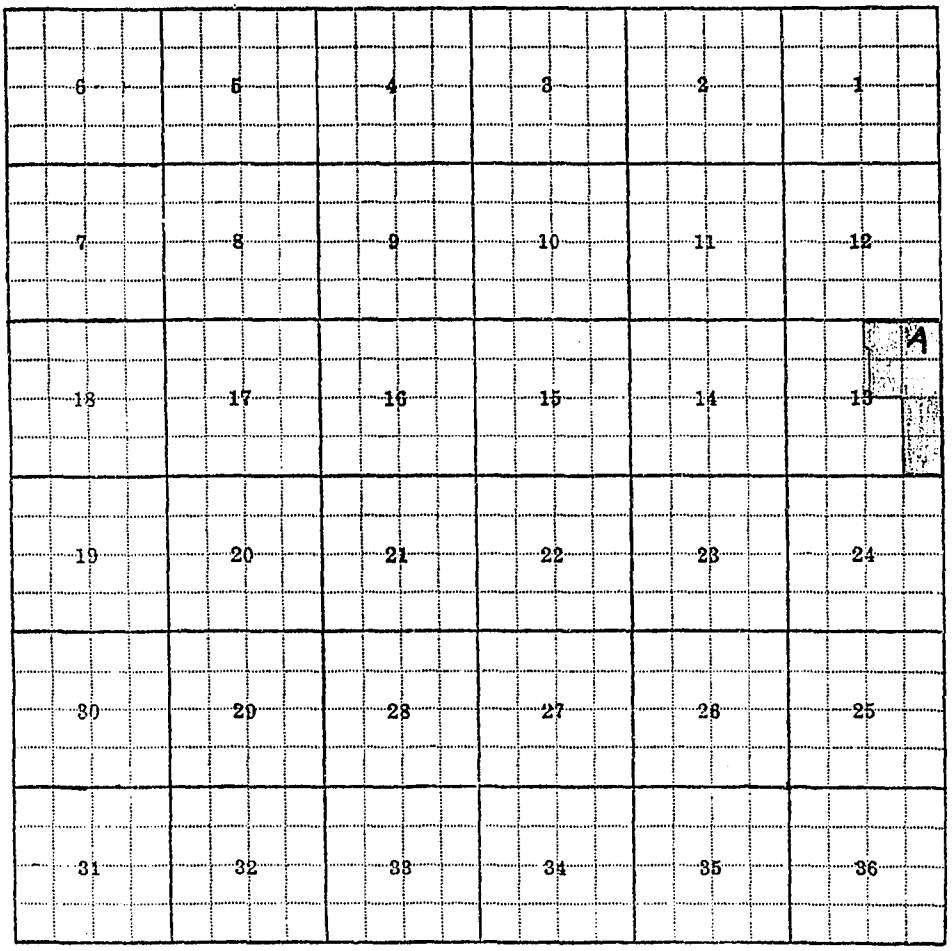

13-A

F-1-A

County Ravalli

STATE OF MONTANA
STATE ENGINEERS OFFICE
Water Resources Survey

T 6N R 20W Plat No. 16

Farm Checked: Date 5-25-57

Photo No. 2P-29

By D. Pouliot & H. Carpenter

Legal Land Owner Robert & Vera Hornug Address Hamilton, Montana

Operator Same Address

Water is deliverd by:— 1. Private System; 2. Ditch Company; 3. State Project; ✗ 4. Federal Project; 5. Irrigation District

If under Ditch Company, Irrigation District, or Government Project, state the number of shares or inches, acre feet, as the case may be in said system

App. No. Decree No.	NAME OF APPROPRIATOR TO WHOM DECREED	NAME OF STREAM	Date App. Date Priority	Miner's Inches	In Use	NAME OF DITCH (Water Delivered By)	No.	R/F	P/G/S	Present Irr. Acres	Irrigable Acres
*See Assn. Rights		Bitterroot River				Hedge Ditch	3	R		20	0

NOTE: R—Denotes Regular Irrigation. F—Flood Irrigation. P—Water diverted by means of pumping. G—Water diverted by gravity. S—Stored Water.

Condition of System Good Topography Bench River Basin Columbia River Bitterroot River

Adequate Supply: Yes x No Explain

Remarks * Vera Hornug is signed up for 20 acres under the Ravalli Water Users Association.

Also in: Plat No.	Twp.	Rge.	Plat No.	Twp.	Rge.	Plat No.	Twp.	Rge.
Plat No.	Twp.	Rge.	Plat No.	Twp.	Rge.	Plat No.	Twp.	Rge.

Information From:

Bob Weber & L. Werth

Robert + Verna Hornug



32-G

F-1-A
County Ravalli

STATE OF MONTANA
STATE ENGINEERS OFFICE
Water Resources Survey

T. 6N R. 20W Plat No. 16

Farm Checked: Date 4-26-57

Photo No. 2P-29

By P. Peters, D. Pouliot & H. Carpenter

Legal Land Owner Hughes Addition - SEE FOLLOWING FORMS Address Hamilton, Montana

Operator lot 6 - Daly Acres Address

Water is deliverd by:— 1. Private System; 2. Ditch Company; 3. State Project; 4. Federal Project; 5. Irrigation District

If under Ditch Company, Irrigation District, or Government Project, state the number of shares or inches, acre feet, as the case may be in said system

App. No. Decree No.	NAME OF APPROPRIATOR TO WHOM DECREED	NAME OF STREAM	Date App. Date Priority	Miner's Inches	In Use	NAME OF DITCH (Water Delivered By)	No.	R/F	P/G/S	Present Irr. Acres	Irrigable Acres
*See Assn.		Bitterroot River				Republican	3	R		5	0

NOTE: R—Denotes Regular Irrigation. F—Flood Irrigation. P—Water diverted by means of pumping. G—Water diverted by gravity. S—Stored Water.

Condition of System Good Topography Valley River Basin

Adequate Supply: Yes x No Explain

Remarks * Ravalli Water Users Association.

Also in: Plat No. Twp. Rge.	Plat No. Twp. Rge.	Plat No. Twp. Rge.
Plat No. Twp. Rge.	Plat No. Twp. Rge.	Plat No. Twp. Rge.

Information From:
Field Survey

Hughes Addition



Hughes Addition

Name of landowners with no irrigation at time of survey.

Adrian & Marjorie Busch - lots 21, 32-33

C. S. & Beatrice Nelson - lots pt 23, pt 28-29

F-1-A

County Ravalli

STATE OF MONTANA
STATE ENGINEERS OFFICE
Water Resources Survey

T 6N R 20W Plat No. 16

Farm Checked: Date 4-26-57

Photo No. 2P-29

By P. Peters, D. Pouliot & H. Carpenter
Hughes Addition - lots 9-18

Legal Land Owner Ray Bloom Address

Operator Address

Water is deliverd by:— 1. Private System; 2. Ditch Company; 3. State Project; X 4. Federal Project; 5. Irrigation District

If under Ditch Company, Irrigation District, or Government Project, state the number of shares or inches, acre feet, as the case may be in said system

App. No. Decree No.	NAME OF APPROPRIATOR TO WHOM DECREED	NAME OF STREAM	Date App. Date Priority	Miner's Inches	In Use	NAME OF DITCH (Water Delivered By)	No.	R/F	P/G/S	Present Irr. Acres	Irrigable Acres
* See Assn.											
Rights		Bitterroot River				Republican Ditch	3	R		2.5	0

NOTE: R—Denotes Regular Irrigation. F—Flood Irrigation. P—Water diverted by means of pumping. G—Water diverted by gravity. S—Stored Water.

Condition of System Good Topography River Bench River Basin

Adequate Supply: Yes X No Explain

Remarks * Ray Bloom is signed up for 2.50 acres under the Ravalli Water Users Association.

Also in: Plat No.	Twp.	Rge.	Plat No.	Twp.	Rge.	Plat No.	Twp.	Rge.
Plat No.	Twp.	Rge.	Plat No.	Twp.	Rge.	Plat No.	Twp.	Rge.

Information From:

Field Survey

F-1-A

County Ravalli

STATE OF MONTANA
STATE ENGINEERS OFFICE
Water Resources Survey

T 6N R 20W Plat No 16

Farm Checked: Date 4-26-57

Photo No 2P-29

By D. Pouliot & P. Peters, & H. Carpenter
Hughes Addition - lots 22, 30-31

Legal Land Owner Ora & Nellie Clark Address

Operator Same Address

Water is deliverd by:— 1. Private System; 2. Ditch Company; 3. State Project; X 4. Federal Project; 5. Irrigation District

If under Ditch Company, Irrigation District, or Government Project, state the number of shares or inches, acre feet, as the case may be in said system

App. No. Decree No.	NAME OF APPROPRIATOR TO WHOM DECREED	NAME OF STREAM	Date App. Date Priority	Miner's Inches	In Use	NAME OF DITCH (Water Delivered By)	No.	R/F	P/G/S	Present Irr. Acres	Irrigable Acres
* See Assn. Rights		Bitterroot River				Republican Ditch	3	R		3 lots	0

NOTE: R—Denotes Regular Irrigation. F—Flood irrigation. P—Water diverted by means of pumping. G—Water diverted by gravity. S—Stored Water.

Condition of System Good Topography River Bench River Basin

Adequate Supply: Yes x No Explain

Remarks *O. E. Clark is signed up for 3 lots under the Ravalli Water Users Association.

Also in: Plat No. Twp. Rge.	Plat No. Twp. Rge.	Plat No. Twp. Rge.
Plat No. Twp. Rge.	Plat No. Twp. Rge.	Plat No. Twp. Rge.

Information From:
Field Survey

F-1-A

County Ravalli

STATE OF MONTANA
STATE ENGINEERS OFFICE
Water Resources Survey

T. 6N R. 20W Plat No. 16

Farm Checked: Date 4-26-57

Photo No. 2P-29

By P. Peters, D. Pouliot & H. Carpenter
Hughes Addition - lots 1-4

Legal Land Owner Wesley Cook Address

Operator Same Address

Water is deliverd by:— 1. Private System; 2. Ditch Company; 3. State Project; X 4. Federal Project; 5. Irrigation District

If under Ditch Company, Irrigation District, or Government Project, state the number of shares or inches, acre feet, as the case may be in said system

App. No. Decree No.	NAME OF APPROPRIATOR TO WHOM DECREED	NAME OF STREAM	Date App. Date Priority	Miner's Inches	In Use	NAME OF DITCH (Water Delivered By)	No.	R/F	P/G/S	Present Irr. Acres	Irrigable Acres
* See Assn.											
Rights		Bitterroot River				Republican Ditch	3	R		.46	0

NOTE: R—Denotes Regular Irrigation. F—Flood Irrigation. P—Water diverted by means of pumping. G—Water diverted by gravity. S—Stored Water.

Condition of System Good Topography River Bench River Basin

Adequate Supply: Yes X No Explain

Remarks *Wesley Cook is signed up for .46 acres under the Ravalli Water Users Association.

Also in: Plat No. Twp. Rge.	Plat No. Twp. Rge.	Plat No. Twp. Rge.
Plat No. Twp. Rge.	Plat No. Twp. Rge.	Plat No. Twp. Rge.

Information From:
Field Survey

F-1-A

County Ravalli

STATE OF MONTANA
STATE ENGINEERS OFFICE
Water Resources Survey

T 6N R 20W Plat No. 16

Farm Checked: Date 4-26-57

Photo No. 2P-29

By D. Poulict, P. Peters, & H. Carpenter

Hughes Addition - lots pt 23 - pt 24 - pt 27 - pt 28

Legal Land Owner Roy & Lois Hunter Address

Operator Same Address

Water is deliverd by:— 1. Private System; 2. Ditch Company; 3. State Project; X 4. Federal Project; 5. Irrigation District

If under Ditch Company, Irrigation District, or Government Project, state the number of shares or inches, acre feet, as the case may be in said system

App. No. Decree No.	NAME OF APPROPRIATOR TO WHOM DECREED	NAME OF STREAM	Date App. Date Priority	Miner's Inches	In Use	NAME OF DITCH (Water Delivered By)	No.	R/F	P/G/S	Present Irr. Acres	Irrigable Acres
*See Assn. Rights		Bitterroot River				Republican Ditch	3	R		.26	0

NOTE: R—Denotes Regular Irrigation. F—Flood Irrigation. P—Water diverted by means of pumping. G—Water diverted by gravity. S—Stored Water.

Condition of System Good Topography River Bench River Basin

Adequate Supply: Yes x No Explain

Remarks *Roy Hunter is signed up for .26 acres under the Ravalli Water Users Association.

Also in: Plat No. Twp. Rge.	Plat No. Twp. Rge.	Plat No. Twp. Rge.
Plat No. Twp. Rge.	Plat No. Twp. Rge.	Plat No. Twp. Rge.

Information From:

Field Survey

F-1-A

County Ravalli

STATE OF MONTANA
STATE ENGINEERS OFFICE
Water Resources Survey

T. 6N R. 20W Plat No. 16

Farm Checked: Date 4-26-57

Photo No. 2P-29

By P. Peters, H. Carpenter & D. Pouliot
Hughes Addition - lots 5-8

Legal Land Owner Chas. & Ida Johnstone Address

Operator Same Address

Water is deliverd by:— 1. Private System; 2. Ditch Company; 3. State Project; X 4. Federal Project; 5. Irrigation District

If under Ditch Company, Irrigation District, or Government Project, state the number of shares or inches, acre feet, as the case may be in said system

App. No. Decree No.	NAME OF APPROPRIATOR TO WHOM DECREED	NAME OF STREAM	Date App. Date Priority	Miner's Inches	In Use	NAME OF DITCH (Water Delivered By)	No.	R/F	P/G/S	Present Irr. Acres	Irrigable Acres
* See Assn. Rights		Bitterroot River				Republican Ditch	3	R		.46	0

NOTE: R—Denotes Regular Irrigation. F—Flood Irrigation. P—Water diverted by means of pumping. G—Water diverted by gravity. S—Stored Water.

Condition of System Go Topography River Basin

Adequate Supply: Yes No Explain

Remarks * Chas. & Ida Johnstone is signed up for .46 acres under the Ravalli Water Users Association.

Also in: Plat No. Twp. Rge.	Plat No. Twp. Rge.	Plat No. Twp. Rge.
Plat No. Twp. Rge.	Plat No. Twp. Rge.	Plat No. Twp. Rge.

Information From:

Field Survey

F-1-A

County ...Ravalli.....

Farm Checked: Date 4-26-57

By P. Peters, D. Pouliot, & H. Carpenter

Legal Land Owner Hughes Addition - lots 19, 36-37 John Marvin

Operator Same

STATE OF MONTANA
STATE ENGINEERS OFFICE
Water Resources Survey

T....6N...R....20W.. Plat No.....16.....

Photo No. 2P-29

Address .....

Address .....

Water is delivered by:— 1. Private System; 2. Ditch Company; 3. State Project; X 4. Federal Project, 5. Irrigation District

If under Ditch Company, Irrigation District, or Government Project, state the number of shares or inches, acre feet, as the case may be in said system .....

App. No. Decree No.	NAME OF APPROPRIATOR TO WHOM DECREED	NAME OF STREAM	Date App. Date Priority	Miner's Inches	In Use	NAME OF DITCH (Water Delivered By)	No.	R/F	P/G/S	Present Irr. Acres	Irrigable Acres
* See Assn. Rights		Bitterroot River				Republican Ditch	3	R		.4	0

NOTE: R—Denotes Regular Irrigation. F—Flood Irrigation. P—Water diverted by means of pumping. G—Water diverted by gravity. S—Stored Water.

Condition of System ...Good..... Topography .....River Bench..... River Basin .....

Adequate Supply: Yes.....x.... No..... Explain .....

Remarks *John Marvin is signed up for 4 acres under the Ravalli Water Users Association.

Also in: Plat No..... Twp..... Rge.....
Plat No..... Twp..... Rge.....

Plat No..... Twp..... Rge.....
Plat No..... Twp..... Rge.....

Plat No..... Twp..... Rge.....
Plat No..... Twp..... Rge.....

Information From:

Field Survey

F-1-A

County Ravalli

Farm Checked: Date 4-26-57

By D. Pouliot, P. Peters & H. Carpenter

Hughes Addition - lots 25-26

Legal Land Owner *Harry & Carrie Robinson

Operator Same

T. 6N R. 20W. Plat No. 16

Photo No. 2P-29

Address

Address

STATE OF MONTANA

STATE ENGINEERS OFFICE

Water Resources Survey

Water is deliverd by:— 1. Private System; 2. Ditch Company; 3. State Project; 4. Federal Project; 5. Irrigation District

If under Ditch Company, Irrigation District, or Government Project, state the number of shares or inches, acre feet, as the case may be in said system

App. No. Decree No.	NAME OF APPROPRIATOR TO WHOM DECREED	NAME OF STREAM	Date App. Date Priority	Miner's Inches	In Use	NAME OF DITCH (Water Delivered By)	No.	R/F	P/G/S	Present Irr. Acres	Irrigable Acres
**See Assn. Rights		Bitterroot River				Republican Ditch	3	R		.25	0

NOTE: R—Denotes Regular Irrigation. F—Flood Irrigation. P—Water diverted by means of pumping. G—Water diverted by gravity. S—Stored Water.

Condition of System Good Topography River Bench River Basin

Adequate Supply: Yes x No Explain

Remarks *Also in Daly Acres

** Harry Robinson is signed up for .25 acres under the Ravalli Water Users Association

Also in: Plat No. Twp. Rge.	Plat No. Twp. Rge.	Plat No. Twp. Rge.
Plat No. Twp. Rge.	Plat No. Twp. Rge.	Plat No. Twp. Rge.

Information From:

Field Survey

F-1-A

County Ravalli

STATE OF MONTANA
STATE ENGINEERS OFFICE
Water Resources Survey

T 6N R 20W Plat No 16

Farm Checked: Date 4-26-57

Photo No 2P-22

By D. Poulin, P. Peters, H. Carpenter
Hughes Addition - lots 20, 34-35

Legal Land Owner Rex & Jane Severns Address

Operator Same Address

Water is deliverd by:— 1. Private System; 2. Ditch Company; 3. State Project; x 4. Federal Project; 5. Irrigation District

If under Ditch Company, Irrigation District, or Government Project, state the number of shares or inches, acre feet, as the case may be in said system

App. No. Decree No.	NAME OF APPROPRIATOR TO WHOM DECREED	NAME OF STREAM	Date App. Date Priority	Miner's Inches	In Use	NAME OF DITCH (Water Delivered By)	No.	R/F	P/G/S	Present Irr. Acres	Irrigable Acres
* See Assn. Rights		Bitterroot River				Republican Ditch	3	R		.41	0

NOTE: R—Denotes Regular Irrigation. F—Flood Irrigation. P—Water diverted by means of pumping. G—Water diverted by gravity. S—Stored Water.

Condition of System Good Topography River Bench River Basin

Adequate Supply: Yes x No Explain

Remarks * Rex Severns is signed up with .41 acres under the Ravalli Water Users Association.

Also in: Plat No. Twp. Rge.	Plat No. Twp. Rge.	Plat No. Twp. Rge.
Plat No. Twp. Rge.	Plat No. Twp. Rge.	Plat No. Twp. Rge.

Information From:
Field Survey

F-1-A

County Ravalli

T 6N R 20W Plat No. 16

Photo No. 2P-29

Farm Checked: Date 4-26-57

By D. Pouliot, H. Carpenter & P. Peters

Hughes Addition - lots pt 24 - pt 27

Legal Land Owner Amanda Zimmerman & Jesse Edens

Address

Operator Same

Address

STATE OF MONTANA

STATE ENGINEERS OFFICE

Water Resources Survey

Water is deliverd by:— 1. Private System; 2. Ditch Company; 3. State Project; X 4. Federal Project; 5. Irrigation District

If under Ditch Company, Irrigation District, or Government Project, state the number of shares or inches, acre feet, as the case may be in said system

App. No. Decree No.	NAME OF APPROPRIATOR TO WHOM DECREED	NAME OF STREAM	Date App. Date Priority	Miner's Inches	In Use	NAME OF DITCH (Water Delivered By)	No.	R/F	P/G/S	Present Irr. Acres	Irrigable Acres
* Se: Assn. Rights		Bitterroot River				Republican Ditch	3	R		.7	0

NOTE: R—Denotes Regular Irrigation. F—Flood Irrigation. P—Water diverted by means of pumping. G—Water diverted by gravity. S—Stored Water.

Condition of System Good Topography River Bench River Basin

Adequate Supply: Yes x No Explain

Remarks * J. P. Edens is signed up for .7 acres under the Ravalli Water Users Association.

Also in: Plat No. Twp. Rge.	Plat No. Twp. Rge.	Plat No. Twp. Rge.
Plat No. Twp. Rge.	Plat No. Twp. Rge.	Plat No. Twp. Rge.

Information From:

Field Survey

F-1-A

County Ravalli

Farm Checked: Date 5-23-57

By H. Carpenter & Geo. Tate

STATE OF MONTANA
STATE ENGINEERS OFFICE
Water Resources Survey

T. 6N R. 20W Plat No. 16

Photo No. 2P-29

Legal Land Owner Simon & Hermine Hupfer Address Hamilton, Montana

Operator Same Address

Water is deliverd by:— 1. Private System; X 2. Ditch Company; 3. State Project; 4. Federal Project; 5. Irrigation District

If under Ditch Company, Irrigation District, or Government Project, state the number of shares or inches, acre feet, as the case may be in said system

App. No. Decree No.	NAME OF APPROPRIATOR TO WHOM DECREED	NAME OF STREAM	Date App. Date Priority	Miner's Inches	In Use	NAME OF DITCH (Water Delivered By)	No.	R/F	P/G/S	Present Irr. Acres	Irrigable Acres
D-935	Olive & Lottie										
	Rennix	Skalkaho Creek	5-1-72	36	.6	Republican - Nicol-					
						Hart #1	1	R		.40	0

NOTE: R—Denotes Regular Irrigation. F—Flood Irrigation. P—Water diverted by means of pumping. G—Water diverted by gravity. S—Stored Water.

Condition of System Good Topography Valley River Basin Columbia River, Bitterroot River

Adequate Supply: Yes X No Explain

Remarks Exchange water (Free)

Also in: Plat No. Twp. Rge.	Plat No. Twp. Rge.	Plat No. Twp. Rge.
Plat No. Twp. Rge.	Plat No. Twp. Rge.	Plat No. Twp. Rge.

Information From:
Harry Linn - Courthouse

Simon & Hermine Hupfer

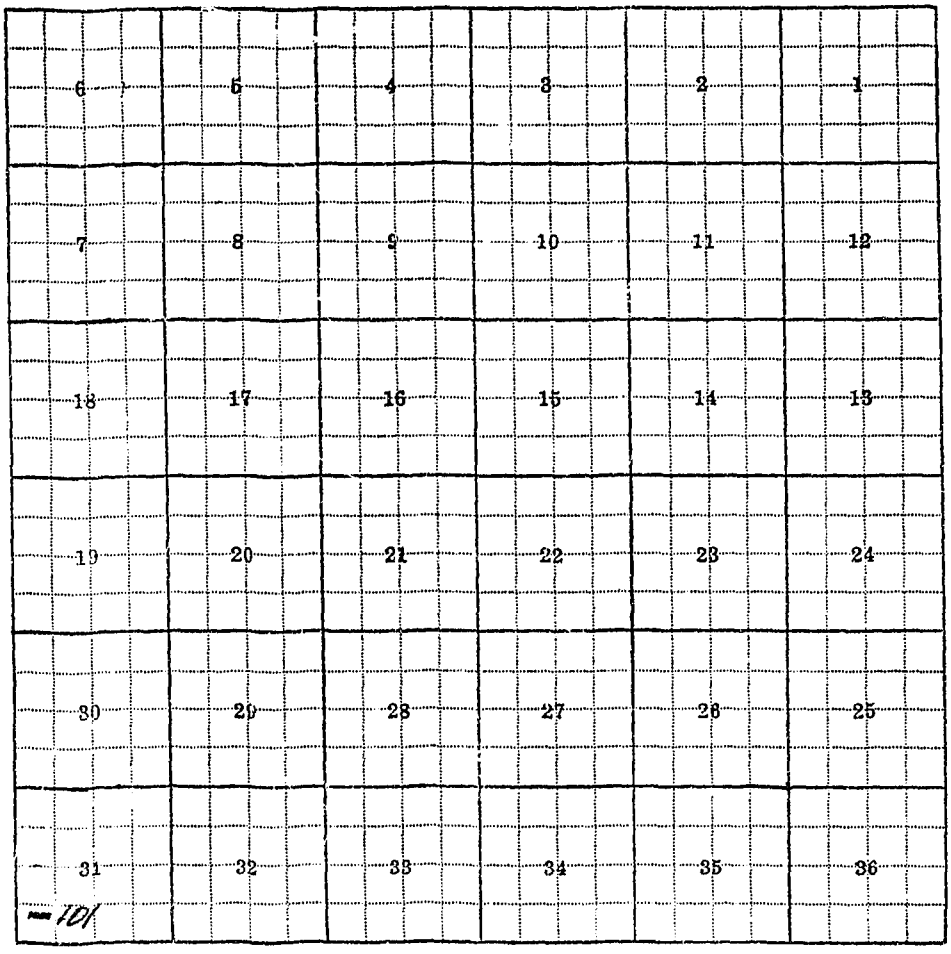

31- 101

F-1-A

County Ravalli

STATE OF MONTANA
STATE ENGINEERS OFFICE
Water Resources Survey

T 6N R 20W Plat No. 16

Farm Checked: Date 5-25-57

Photo No. 2F-29

By D. Pouliot & H. Carpenter

Legal Land Owner Charles & Lillian Johnson Address Hamilton, Montana

Operator Harry Broeder - Buying Address

Water is deliverd by:— 1. Private System; 2. Ditch Company; 3. State Project; X 4. Federal Project; 5. Irrigation District

If under Ditch Company, Irrigation District, or Government Project, state the number of shares or inches, acre feet, as the case may be in said system

App. No. Decree No.	NAME OF APPROPRIATOR TO WHOM DECREED	NAME OF STREAM	Date App. Date Priority	Miner's Inches	In Use	NAME OF DITCH (Water Delivered By)	No.	R/F	P/G/S	Present Irr. Acres	Irrigabl Acres
* See Assn.											
Rights		Bitterroot River				Ward Ditch	3	R		165	0

NOTE: R—Denotes Regular Irrigation. F—Flood Irrigation. P—Water diverted by means of pumping. G—Water diverted by gravity. S—Stored Water.

Condition of System Good Topography Bench River Basin Columbia River, Bitterroot Rive

Adequate Supply: Yes X No Explain

Remarks * Harry Broeder is signed up for 250 acres under the Ravalli Water Users Association.
Also in Hamburg Heights

Also in: Plat No. 19 Twp. 5N Rge. 20W	Plat No. Twp. Rge.	Plat No. Twp. Rge.
Plat No. 18 Twp. 5N Rge. 21W	Plat No. Twp. Rge.	Plat No. Twp. Rge.

Information From:
Joe Wilcox & Harry Broeder

Charles + Lillian Johnson

6	5	4	3	2	1
7	8	9	10	11	12
18	17	16	15	14	13
19	20	21	22	23	24
30	29	28	27	26	25
31	32 H	33	34	35	36

32-il

F-1-A

County Ravalli

Farm Checked: Date 5-23-57

By H. Carpenter & Geo. Tate

STATE OF MONTANA
STATE ENGINEERS OFFICE
Water Resources Survey

T. 6N R. 20W Plat No. 16

Photo No. 2P-29

Legal Land Owner Howard & Clara Johnson Address Hamilton, Montana

Operator Same Address

Water is deliverd by:— 1. Private System; X 2. Ditch Company; 3. State Project; 4. Federal Project; 5. Irrigation District

If under Ditch Company, Irrigation District, or Government Project, state the number of shares or inches, acre feet, as the case may be in said system

App. No. Decree No.	NAME OF APPROPRIATOR TO WHOM DECREED	NAME OF STREAM	Date App. Date Priority	Miner's Inches	In Use	NAME OF DITCH (Water Delivered By)	No.	R/F	P/G/S	Present Irr. Acres	Irrigable Acres
D-935	Olive & Lottie										
	Rennix	Skalkaho Creek	5-1-72	36	.97	Republican-Nicol-Hart					
						#1	1	R		.58	0

NOTE: R—Denotes Regular Irrigation. F—Flood Irrigation. P—Water diverted by means of pumping. G—Water diverted by gravity. S—Stored Water.

Condition of System Good Topography Valley River Basin Columbia River, Bitterroot River

Adequate Supply: Yes x No Explain

Remarks Exchange Water. (Free)

Also in: Plat No.	Twp.	Rge.	Plat No.	Twp.	Rge.	Plat No.	Twp.	Rge.
Plat No.	Twp.	Rge.	Plat No.	Twp.	Rge.	Plat No.	Twp.	Rge.

Information From:
Harry Linn & Courthouse

Howard + Clara Johnson

6	5	4	3	2	1
7	8	9	10	11	12
18	17	16	15	14	13
19	20	21	22	23	24
30	29	28	27	26	25
31	32	33	34	35	36

102

31-202

F-1-A

County Ravalli

T 6N R 20W Plat No. 16

Farm Checked: Date 4-30-57

Photo No. 2P-29

By H. Carpenter & D. Pouliot

STATE OF MONTANA
STATE ENGINEERS OFFICE
Water Resources Survey

Legal Land Owner *John & Jennie Kalberer Address Hamilton, Montana (Doran Add.)

Operator Address

Water is deliverd by:— 1. Private System; X 2. Ditch Company; 3. State Project; 4. Federal Project; 5. Irrigation District

If under Ditch Company, Irrigation District, or Government Project, state the number of shares or inches, acre feet, as the case may be in said system

App. No. Decree No.	NAME OF APPROPRIATOR TO WHOM DECREED	NAME OF STREAM	Date App. Date Priority	Miner's Inches	In Use	NAME OF DITCH (Water Delivered By)	No.	R/F	P/G/S	Present Irr. Acres	Irrigable Acres
D-811	Thomas Doran	Skalkaho Creek									
		Doran Lateral #1	5-1-68	63-7/8	6	Republican (Rim Ditch)	1	R		9	0
D-895	J. L. Parsley	Skalkaho Creek	5-1-68	7½	Yes	Republican (Rim Ditch)	1	R			

NOTE: R—Denotes Regular Irrigation. F—Flood Irrigation. P—Water diverted by means of pumping. G—Water diverted by gravity. S—Stored Water.

Condition of System Good Topography Valley River Basin Columbia River, Bitterroot River

Adequate Supply: Yes x No Explain Free

Remarks This water decreed from Skalkaho Creek now delivered by exchange from Bitterroot River through Republican Ditch. (Free Water)

*Also in Ravalli Farms.

Also in: Plat No. Twp. Rge.	Plat No. Twp. Rge.	Plat No. Twp. Rge.
Plat No. Twp. Rge.	Plat No. Twp. Rge.	Plat No. Twp. Rge.

Information From:

Mr. Kalberer

John + Jennie Kolberer

6	5	4	3	2	1
7	8	9	10	11	12
18	17	16	15	14	13
19	20	21	22	23	24
30	29	28	27	26	25
G 31	32	33	34	35	36



31-G

F-1-A

County Ravalli

STATE OF MONTANA
STATE ENGINEERS OFFICE
Water Resources Survey

T 6N R 20W Plat No 16

Farm Checked: Date 5-14-57

Photo No 2P-29

By D. Pouliot & H. Carpenter

Legal Land Owner W. L. & Emma Kayser Address Hamilton, Montana

Operator Same Address

Water is deliverd by:— 1. Private System; X 2. Ditch Company; 3. State Project; 4. Federal Project; 5. Irrigation District

If under Ditch Company, Irrigation District, or Government Project, state the number of shares or inches, acre feet, as the case may be in said system

App. No. Decree No.	NAME OF APPROPRIATOR TO WHOM DECREED	NAME OF STREAM	Date App. Date Priority	Miner's Inches	In Use	NAME OF DITCH (Water Delivered By)	No.	R/F	P/G/S	Present Irr. Acres	Irrigable Acres
D-861	E. C. Kurtz	Skalkaho Creek -Doran Lateral #1	6-1-68	11¾	1-1/2	Republican (Doran #1)	1	R		1	0

NOTE: R—Denotes Regular Irrigation. F—Flood Irrigation. P—Water diverted by means of pumping. G—Water diverted by gravity. S—Stored Water.

Condition of System Good Topography Valley River Basin Columbia River, Bitterroot River

Adequate Supply: Yes X No Explain

Remarks This water decreed from Skalkaho Creek now delivered by exchange from Bitterroot River through Republican Ditch. (Free Water)

Also in: Plat No. Twp. Rge.	Plat No. Twp. Rge.	Plat No. Twp. Rge.
Plat No. Twp. Rge.	Plat No. Twp. Rge.	Plat No. Twp. Rge.

Information From:
L. J. Werth

Col. & Emma Kayser

6	5	4	3	2	1
7	8	9	10	11	12
18	17	16	15	14	13
19	20	21	22	23	24
30	29	28	27	26	25
M 31	32	33	34	35	36

31-M

F-1-A

County Ravalli

Farm Checked: Date 6-18-57

By Dave Pouliot & Geo. Tate

STATE OF MONTANA
STATE ENGINEERS OFFICE
Water Resources Survey

T. 6N R. 20W Plat No. 16

Photo No. 2P-165

Legal Land Owner* Edith Kennedy Address Corvallis, Montana - Rt. #1

Operator ..... Address .....

Water is delivered by:— 1. Private System; X 2. Ditch Company; 3. State Project; 4. Federal Project; X 5. Irrigation District X

If under Ditch Company, Irrigation District, or Government Project, state the number of shares or inches, acre feet, as the case may be in said system .....

App. No. Decree No.	NAME OF APPROPRIATOR TO WHOM DECREED	NAME OF STREAM	Date App. Date Priority	Miner's Inches	In Use	NAME OF DITCH (Water Delivered By)	No.	R/F	P/G/S	Present Irr. Acres	Irrigable Acres
D-1207	C. S. Patterson	Willow Creek	10-1-64	20	Yes	Rasmussen	1	R		65	0
5 + See Dist.		Rock Creek-Como Lake				B. R. I. D.	4/5	R		25	0
A-1597	Mrs. Edith Kennedy	Seepage, Waste, Drain	4-18-52	All		)**					
A-1596	Mrs. Edith Kennedy	Seepage, Waste, Drain	10-18-51	40	Yes	)**					
A-1578	John Hull & A. N. Whitesett	Seepage, Waste, Drain	1897	20	Yes						

NOTE: R—Denotes Regular Irrigation. F—Flood Irrigation. P—Water diverted by means of pumping. G—Water diverted by gravity. S—Stored Water.

Condition of System Good Topography Bench River Basin Columbia River, Willow Creek, Rock Creek-Como Lake

Adequate Supply: Yes x No Explain .....

Remarks ** Used in Hamilton Heights

*Also in Hamilton Heights

+ Edith Kennedy is signed up for 25 acres under the Ritterroot Irrigation District.

Also in: Plat No.	Twp.	Rge.	Plat No.	Twp.	Rge.	Plat No.	Twp.	Rge.
Plat No.	Twp.	Rge.	Plat No.	Twp.	Rge.	Plat No.	Twp.	Rge.

Information From:
Geo. Gates

Edith Kennedy

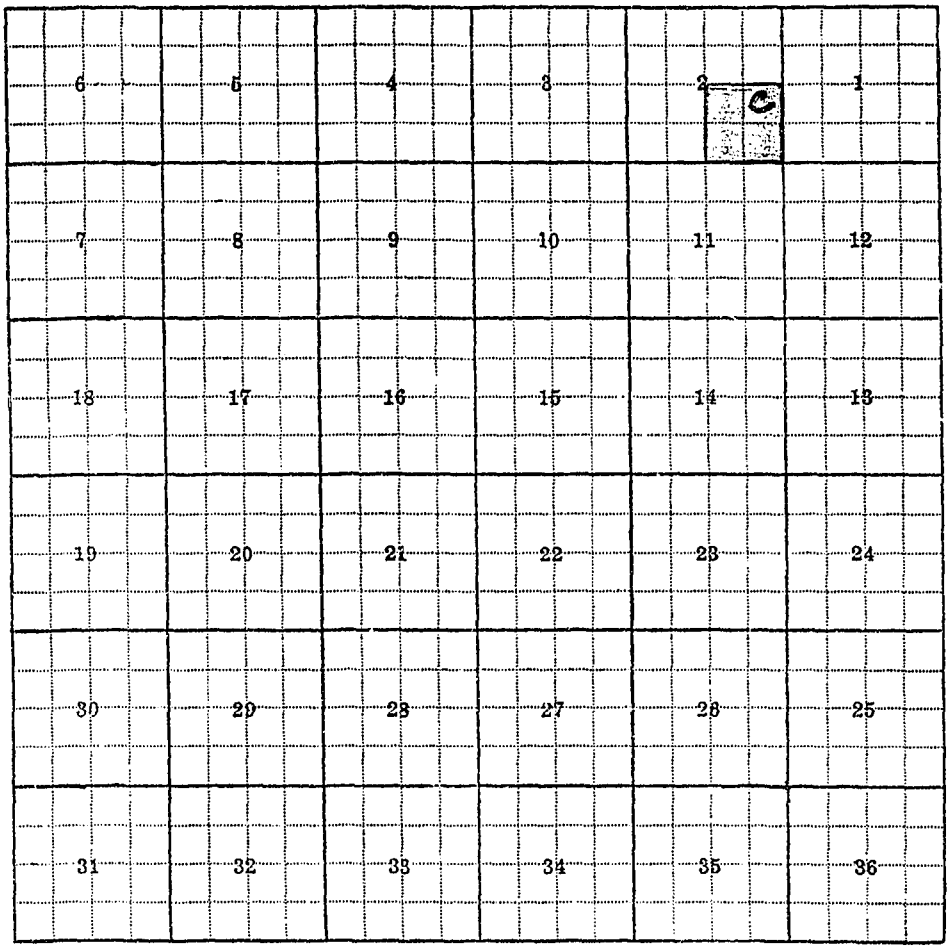

2-C

F-1-A

County Ravalli

Farm Checked: Date 7-17-57

By D. Pouliot & H. Carpenter

STATE OF MONTANA

STATE ENGINEERS OFFICE

Water Resources Survey

T. 6N R. 20W Plat No. 16

Photo No. 2P-31

Legal Land Owner John & Clara Kirsch Address Hamilton, Montana - Rt. #2

Operator Same Address

Water is deliverd by:— 1. Private System; 2. Ditch Company; X 3. State Project; 4. Federal Project; 5. Irrigation District

If under Ditch Company, Irrigation District, or Government Project, state the number of shares or inches, acre feet, as the case may be in said system

App. No. Decree No.	NAME OF APPROPRIATOR TO WHOM DECREED	NAME OF STREAM	Date App. Date Priority	Miner's Inches	In Use	NAME OF DITCH (Water Delivered By)	No.	R/F	P/G/S	Present Irr. Acres	Irrigable Acres
D-145	Corvallis Canal &	Bitterroot River	1-1-71	5000	3/8	Corvallis Canal	2	R		8	0
	Water Company				shs.						

NOTE: R—Denotes Regular Irrigation. F—Flood Irrigation. P—Water diverted by means of pumping. G—Water diverted by gravity. S—Stored Water.

Condition of System Good Topography Valley Bottom River Basin Columbia River, Bitterroot River

Adequate Supply: Yes x No Explain

Remarks John H. Kirsch is signed up for 3/8 shares under the Corvallis Canal & Water Company.

Also in: Plat No.	Twp.	Rge.	Plat No.	Twp.	Rge.	Plat No.	Twp.	Rge.
Plat No.	Twp.	Rge.	Plat No.	Twp.	Rge.	Plat No.	Twp.	Rge.

Information From:

Mr. Linster

John & Clara Kirsch

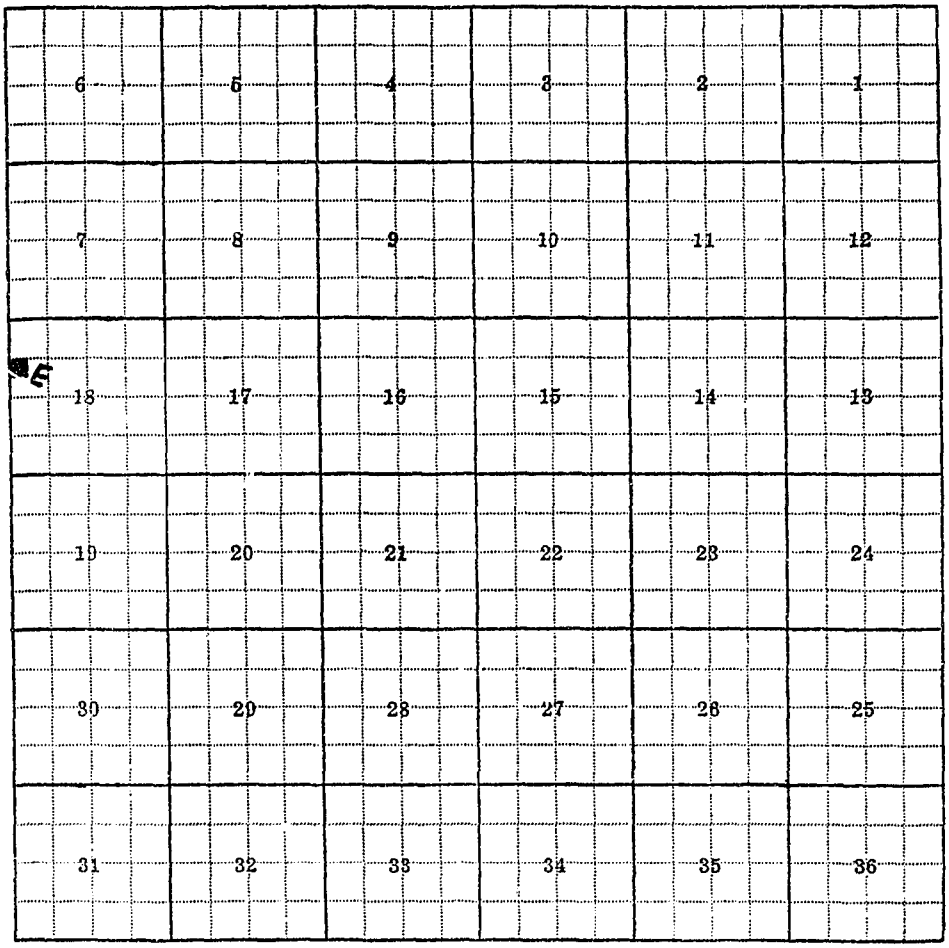

18-E

F-1-A

County Ravalli

STATE OF MONTANA
STATE ENGINEERS OFFICE
Water Resources Survey

T. 6N. R. 20W. Plat No. 16

Farm Checked: Date 4-28-57

Photo No. 2P-29

By P. Peters, D. Pouliot & H. Carpenter

Legal Land Owner* Alma Knez Address Hamilton, Montana

Operator Same Address

Water is deliverd by:— 1. Private System; 2. Ditch Company; 3. State Project; X 4. Federal Project; 5. Irrigation District

If under Ditch Company, Irrigation District, or Government Project, state the number of shares or inches, acre feet, as the case may be in said system

App. No. Decree No.	NAME OF APPROPRIATOR TO WHOM DECREED	NAME OF STREAM	Date App. Date Priority	Miner's Inches	In Use	NAME OF DITCH (Water Delivered By)	No.	R/F	P/G/S	Present Irr. Acres	Irrigable Acres
* See Assn Rights		Bitterroot River				Republican Ditch	3	R		.25	0

NOTE: R—Denotes Regular Irrigation. F—Flood Irrigation. P—Water diverted by means of pumping. G—Water diverted by gravity. S—Stored Water.

Condition of System Good Topography River Valley River Basin Columbia River, Bitterroot River

Adequate Supply: Yes X No Explain

Remarks * Alma Knez is signed up for .25 acres under the Ravalli Water Users Association.
*Skeels Addition

Also in: Plat No. Twp. Rge.	Plat No. Twp. Rge.	Plat No. Twp. Rge.
Plat No. Twp. Rge.	Plat No. Twp. Rge.	Plat No. Twp. Rge.

Information From:

Geo. Smith

Anna Rose

6	5	4	3	2	1
7	8	9	10	11	12
18	17	16	15	14	13
19	20	21	22	23	24
30	29	28	27	26	25
31	32	33	34	35	36

30-3

F-1-A

County Ravalli

STATE OF MONTANA
STATE ENGINEERS OFFICE
Water Resources Survey

T. 6N R. 20W Plat No. 16

Farm Checked: Date 4-30-57

Photo No. 2P-29

By H. Carpenter & D. Pouliot

Legal Land Owner Inez Kurtz Address Hamilton, Montana

Operator A. R. Kurtz Address

Water is deliverd by:— 1. Private System; X 2. Ditch Company; 3. State Project; 4. Federal Project; 5. Irrigation District

If under Ditch Company, Irrigation District, or Government Project, state the number of shares or inches, acre feet, as the case may be in said system

App. No. Decree No.	NAME OF APPROPRIATOR TO WHOM DECREED	NAME OF STREAM	Date App. Date Priority	Miner's Inches	In Use	NAME OF DITCH (Water Delivered By)	No.	R/F	P/G/S	Present Irr. Acres	Irrigable Acres
D-811	Thomas Doran	Skalkaho Creek -									
		Doran Lateral #1	5-1-68	63-7/8	19	Republican (Rim Ditch)	1	R		7.5	0

NOTE: R—Denotes Regular Irrigation. F—Flood Irrigation. P—Water diverted by means of pumping. G—Water diverted by gravity. S—Stored Water.

Condition of System Good Topography Valley River Basin Columbia River, Bitterroot River

Adequate Supply: Yes X No Explain

Remarks This water decreed from Skalkaho Creek now delivered by exchange from Bitterroot River through Republican Ditch. (Free Water)

Also in Daly Acres Tract

Also in: Plat No. Twp. Rge.	Plat No. Twp. Rge.	Plat No. Twp. Rge.
Plat No. Twp. Rge.	Plat No. Twp. Rge.	Plat No. Twp. Rge.

Information From:
A. R. Kurtz

Inez Kurtz

6	5	4	3	2	1
7	8	9	10	11	12
18	17	16	15	14	13
19	20	21	22	23	24
30	29	28	27	26	25
31	32	33	34	35	36

31-H

F-1-A

County Ravalli

STATE OF MONTANA
STATE ENGINEERS OFFICE
Water Resources Survey

T 6N R 20W Plat No. 16

Farm Checked: Date 7-13-57

Photo No. 2P-33; 2P-90

By D. Pouliot & H. Carpenter

Legal Land Owner J. A. LaLande Address Corvallis, Montana

Operator Emmett Smyth Address Corvallis, Montana

Water is deliverd by:— 1. Private System; 2. Ditch Company; X 3. State Project; X 4. Federal Project, 5. Irrigation District

If under Ditch Company, Irrigation District, or Government Project, state the number of shares or inches, acre feet, as the case may be in said system

App. No. Decree No.	NAME OF APPROPRIATOR TO WHOM DECREED	NAME OF STREAM	Date App. Date Priority	Miner's Inches	In Use	NAME OF DITCH (Water Delivered By)	No.	R/F	P/G/S	Present Irr. Acres	Irrigable Acres
* See Assn.		Bitterroot River				Republican Ditch	3	R		10	0
D-145	Corvallis Canal &										
	Water Company	Bitterroot River	1-1-71	5000	1-5/24 +1/3 sh.	Corvallis Canal	2	R		15	0

NOTE: R—Denotes Regular Irrigation. F—Flood Irrigation. P—Water diverted by means of pumping. G—Water diverted by gravity. S—Stored Water.

Condition of System Good Topography Bottom River Basin Columbia River, Bitterroot River

Adequate Supply: Yes X No Explain

Remarks * Emmett W. Smyth is signed up for 15 miner's inches continuous flow free water under the Ravalli Water Users Association.

Emmett Smyth is signed up for 1/3 share under the Corvallis Canal & Water Co[illegible]

Emmett & Ruth A. Smyth are signed up for 1-5/24 shares under the Corvallis Ca[illegible]ater Company.

Also in: Plat No.	Twp.	Rge.	Plat No.	Twp.	Rge.	Plat No.	Twp.	Rge.
Plat No.	Twp.	Rge.	Plat No.	Twp.	Rge.	Plat No.	Twp.	Rge.

Information From: Emmett Smyth

J. A. LaLande

6	5	4	3	2	1
7	8	9	10	11	12
18	17	16	15	14	13
19	20	21	22	23	24
30	29	28	27	26	25
31	32	33	34	35	36

4-G, 5-M

F-1-A

County Ravalli

STATE OF MONTANA
STATE ENGINEERS OFFICE
Water Resources Survey

T. 6N R.20W Plat No. 16

Farm Checked: Date 4-27-57

Photo No. 2P-29

By P. Peters, H. Carpenter & D. Pouliot

Legal Land Owner Bert C. Lee Address Hamilton, Montana

Operator Same Address

Water is deliverd by:— 1. Private System; x 2. Ditch Company; 3. State Project; 4. Federal Project; 5. Irrigation District

If under Ditch Company, Irrigation District, or Government Project, state the number of shares or inches, acre feet, as the case may be in said system

App. No. Decree No.	NAME OF APPROPRIATOR TO WHOM DECREED	NAME OF STREAM	Date App. Date Priority	Miner's Inches	In Use	NAME OF DITCH (Water Delivered By)	No.	R/F	P/G/S	Present Irr. Acres	Irrigable Acres
D-943	Cora Schank	Skalkaho Creek -									
		Nicol-Hart lateral #1	6-1-65	1½	Yes	Nicol-Hart #1	1	R		2	0

NOTE: R—Denotes Regular Irrigation. F—Flood Irrigation. P—Water diverted by means of pumping. G—Water diverted by gravity. S—Stored Water.

Condition of System Good Topography Valley River Basin Columbia River, Bitterroot River

Adequate Supply: Yes x No Explain

Remarks This water decreed from Skalkaho Creek (Free Water) now delivered by exchange by Bitterroot River through Republican Ditch.

Also in: Plat No. Twp. Rge.	Plat No. Twp. Rge.	Plat No. Twp. Rge.
Plat No. Twp. Rge.	Plat No. Twp. Rge.	Plat No. Twp. Rge.

Information From:

Bert Lee

Bert Chee



31-52

F-1-A

County Ravalli

T. 6N R. 20W Plat No. 16

STATE OF MONTANA
STATE ENGINEERS OFFICE
Water Resources Survey

Farm Checked: Date 5-24-57

Photo No. 2P-29

By D. Peuliot & H. Carpenter

Legal Land Owner James E. & Sydnie Lee Address Hamilton, Montana

Operator Same Address

Water is deliverd by:— 1. Private System; X 2. Ditch Company; 3. State Project; 4. Federal Project; 5. Irrigation District

If under Ditch Company, Irrigation District, or Government Project, state the number of shares or inches, acre feet, as the case may be in said system

App. No. Decree No.	NAME OF APPROPRIATOR TO WHOM DECREED	NAME OF STREAM	Date App. Date Priority	Miner's Inches	In Use	NAME OF DITCH (Water Delivered By)	No.	R/F	P/G/S	Present Irr. Acres	Irrigable Acres
D-006	Thomas L. Randolph	Skalkaho Creek-Doran									
		Lateral #2	5-1-68	2½	1-1/2	Republican (Doran #2)	1	R		.9	0

NOTE: R—Denotes Regular Irrigation. F—Flood Irrigation. P—Water diverted by means of pumping. G—Water diverted by gravity. S—Stored Water.

Condition of System Good Topography Valley River Basin Columbia River, Bitterroot River

Adequate Supply: Yes...x..... No..... Explain .....

Remarks Exchange Water (Free)

Also in: Plat No.	Twp.	Rge.	Plat No.	Twp.	Rge.	Plat No.	Twp.	Rge.
Plat No.	Twp.	Rge.	Plat No.	Twp.	Rge.	Plat No.	Twp.	Rge.

Information From:

Courthouse-Bk.55 Pg. 549 & Field Survey

James E + Sidnie Lee



31-28

F-1-A

County Ravalli

STATE OF MONTANA
STATE ENGINEERS OFFICE
Water Resources Survey

T 6N R 20W Plat No. 16

Farm Checked: Date 5-25-57

Photo No. 2P-29

By D. Pouliot & H. Carpenter

Legal Land Owner August & Pierina Leonardi Address Hamilton, Montana

Operator Same Address

Water is deliverd by:— 1. Private System; 2. Ditch Company; 3. State Project; X 4. Federal Project; 5. Irrigation District

If under Ditch Company, Irrigation District, or Government Project, state the number of shares or inches, acre feet, as the case may be in said system

App. No. Decree No.	NAME OF APPROPRIATOR TO WHOM DECREED	NAME OF STREAM	Date App. Date Priority	Miner's Inches	In Use	NAME OF DITCH (Water Delivered By)	No.	R/F	P/G/S	Present Irr. Acres	Irrigable Acres
* See Assn.											
Rights		Bitterroot River				Hedge Ditch	3	R		135	0

NOTE: R—Denotes Regular Irrigation. F—Flood Irrigation. P—Water diverted by means of pumping. G—Water diverted by gravity. S—Stored Water.

Condition of System Good Topography Bench River Basin Columbia River, Bitterroot River

Adequate Supply: Yes x No Explain

Remarks *August Leonardi is signed up for 135 acres under the Ravalli Water Users Association. Irrigates 2 acres above Hedge Ditch with water wheel.

Also in: Plat No.	Twp.	Rge.	Plat No.	Twp.	Rge.	Plat No.	Twp.	Rge.
Plat No.	Twp.	Rge.	Plat No.	Twp.	Rge.	Plat No.	Twp.	Rge.

Information From:
Bob Weber & L. Werth

August + Piering Leonardi

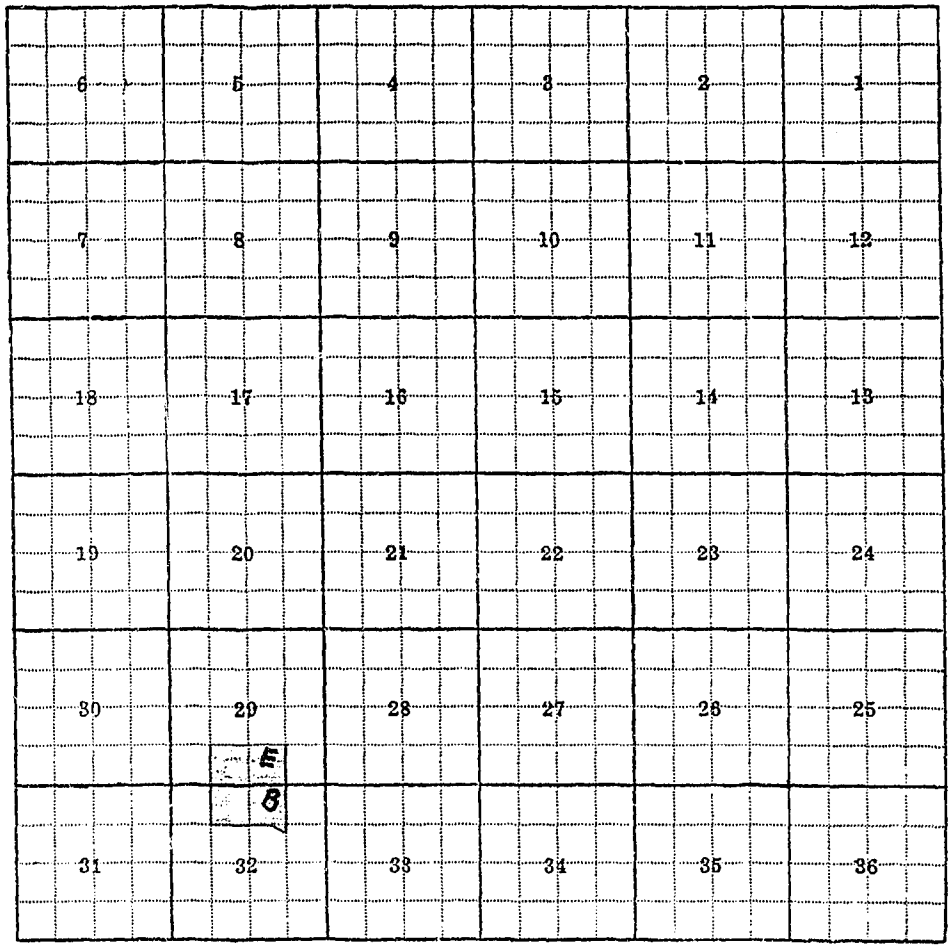

29-E., 32-B

F-1-A

County Ravalli

T. 6N R. 20W Plat No. 16

Farm Checked: Date 5-9-57

Photo No. 2P-29

By D. Pouliot & H. Carpenter

STATE OF MONTANA
STATE ENGINEERS OFFICE
Water Resources Survey

Legal Land Owner Fred & Bertha Lewis Address Hamilton, Montana

Operator Same Address

Water is deliverd by:— 1. Private System; X 2. Ditch Company; 3. State Project; 4. Federal Project; 5 Irrigation District

If under Ditch Company, Irrigation District, or Government Project, state the number of shares or inches, acre feet, as the case may be in said system

App. No. Decree No.	NAME OF APPROPRIATOR TO WHOM DECREED	NAME OF STREAM	Date App. Date Priority	Miner's Inches	In Use	NAME OF DITCH (Water Delivered By)	No.	R/F	P/G/S	Present Irr. Acres	Irrigable Acres
D-897	Henry Peterson	Skalkaho Creek-Nicol-Hart Lateral #2	5-1-72	15	Yes	Republican (Nicol-Hart #2)	1	R		10	0

NOTE: R—Denotes Regular Irrigation. F—Flood Irrigation. P—Water diverted by means of pumping. G—Water diverted by gravity. S—Stored Water.

Condition of System Good Topography Valley River Basin Columbia River, Bitterroot River

Adequate Supply: Yes X No Explain

Remarks This water decreed from Skalkaho Creek now delivered by exchange from Bitterroot River through Republican Ditch. (Free Water)

Also in: Plat No. Twp. Rge.	Plat No. Twp. Rge.	Plat No. Twp. Rge.
Plat No. Twp. Rge.	Plat No. Twp. Rge.	Plat No. Twp. Rge.

Information From: Courthouse

Fred + Bertha Lewis

6	5	4	3	2	1
7	8	9	10	11	12
18	17	16	15	14	13
19	20	21	22	23	24
30	29	28	27	26	25
31	32	33	34	35	36



AI

31-AI

F-1-A

County Ravalli

STATE OF MONTANA
STATE ENGINEERS OFFICE
Water Resources Survey

T. 6N R. 20W Flat No. 16

Farm Checked: Date 5-23-57

Photo No.

By H. Carrenter & Geo. Tate

Legal Land Owner Harry & Martha Linn Add-ess Hamilton, Montana

Operator Geo. Mielke Address

Water is deliverd by:— 1. Private System; X 2. Ditch Company; 3. State Project; 4. Federal Project; 5. Irrigation District

If under Ditch Company, Irrigation District, or Government Project, state the number of shares or inches, acre feet, as the case may be in said system

App. No. Decree No.	NAME OF APPROPRIATOR TO WHOM DECREED	NAME OF STREAM	Date App. Date Priority	Miner's Inches	In Use	NAME OF DITCH (Water Delivered By)	No.	R/F	P/G/S	Present Irr. Acres	Irrigable Acres
D-[illegible]	Olive & Lottie										
	Rennix	Skalkaho Creek-									
			5-1-72	36	2.58	Republican (Nicol-Hart					
						41)	1	R		1.72	0

NOTE: R—Denotes Regular Irrigation. F—Flood Irrigation. P—Water diverted by means of pumping. G—Water diverted by gravity. S—Stored Water.

Condition of System Good Topography Valley River Basin Columbia River, Bitterroot River

Adequate Supply: Yes x No Explain

Remarks Exchange Water (Free)

Also in: Plat No. Twp. Rge.	Plat No. Twp. Rge.	Plat No. Twp. Rge.
Plat No. Twp. Rge.	Plat No. Twp. Rge.	Plat No. Twp. Rge.

Information From:

Harry Linn & Courthouse

Harry & Martha Linn

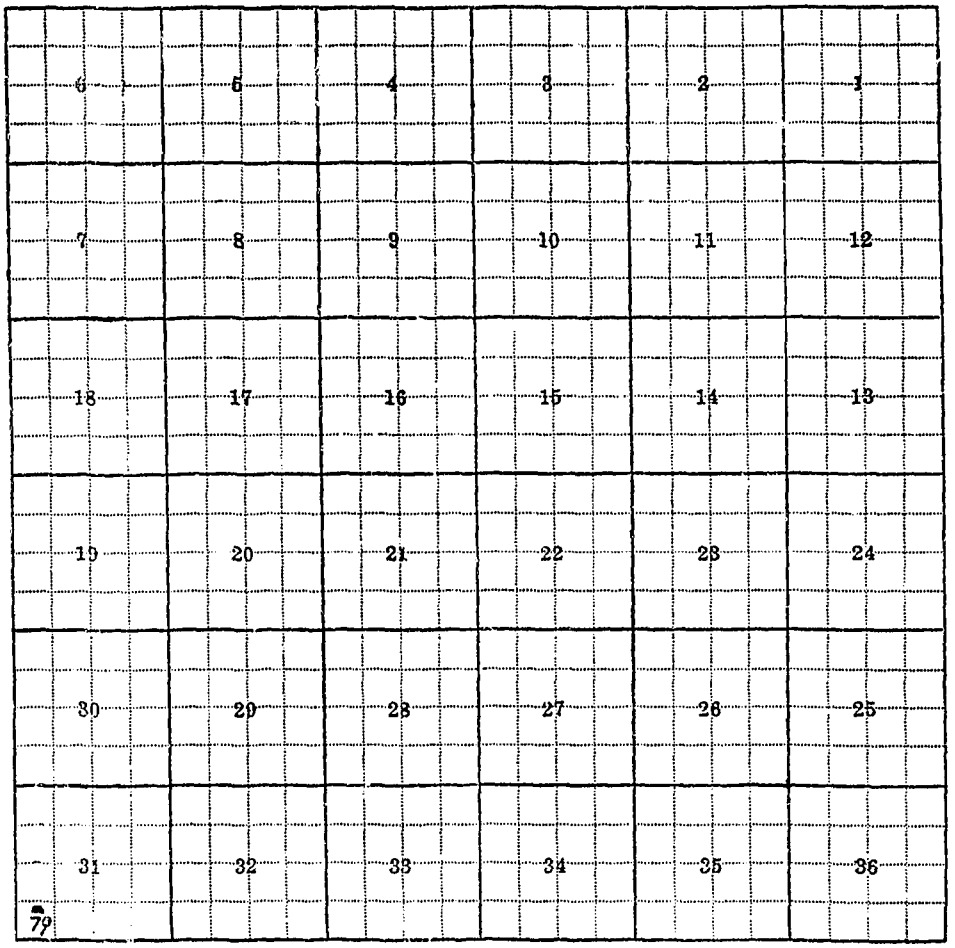

31-79

F-1-A

County Ravalli

Farm Checked: Date 7-17-57

By D. Pouliot & H. Carpenter

STATE OF MONTANA
STATE ENGINEERS OFFICE
Water Resources Survey

T. 6N R. 20W Plat No. 16

Photo No. 2P-31

Legal Land Owner Clarence & Leona Linster Address Hamilton, Montana - Rt. #2

Operator Same Address

Water is deliverd by:— 1. Private System; 2. Ditch Company; X 3. State Project; 4. Federal Project; 5. Irrigation District

If under Ditch Company, Irrigation District, or Government Project, state the number of shares or inches, acre feet, as the case may be in said system

App. No. Decree No.	NAME OF APPROPRIATOR TO WHOM DECREED	NAME OF STREAM	Date App. Date Priority	Miner's Inches	In Use	NAME OF DITCH (Water Delivered By)	No.	R/F	P/G/S	Present Irr. Acres	Irrigable Acres
D-145	Corvallis Canal &										
	Water Company	Bitterroot River	1-1-71	5000	1-1/128 shs.	Corvallis Canal	2	R		115	0

NOTE: R—Denotes Regular Irrigation. F—Flood Irrigation. P—Water diverted by means of pumping. G—Water diverted by gravity. S—Stored Water.

Condition of System Good Topography Valley Bottom River Basin Columbia River, Bitterroot River

Adequate Supply: Yes X No Explain

Remarks Clarence Linster is signed up for 1-1/128 shares under the Corvallis Canal & Water Company.

Also in: Plat No. Twp. Rge.	Plat No. Twp. Rge.	Plat No. Twp. Rge.
Plat No. Twp. Rge.	Plat No. Twp. Rge.	Plat No. Twp. Rge.

Information From:

Mr. Linster

Clarence Leong Linster

6	5	4	3	2	1
7	8	9	10	11	12
18 H	17	16	15	14	13
19	20	21	22	23	24
30	29	28	27	26	25
31	32	33	34	35	36

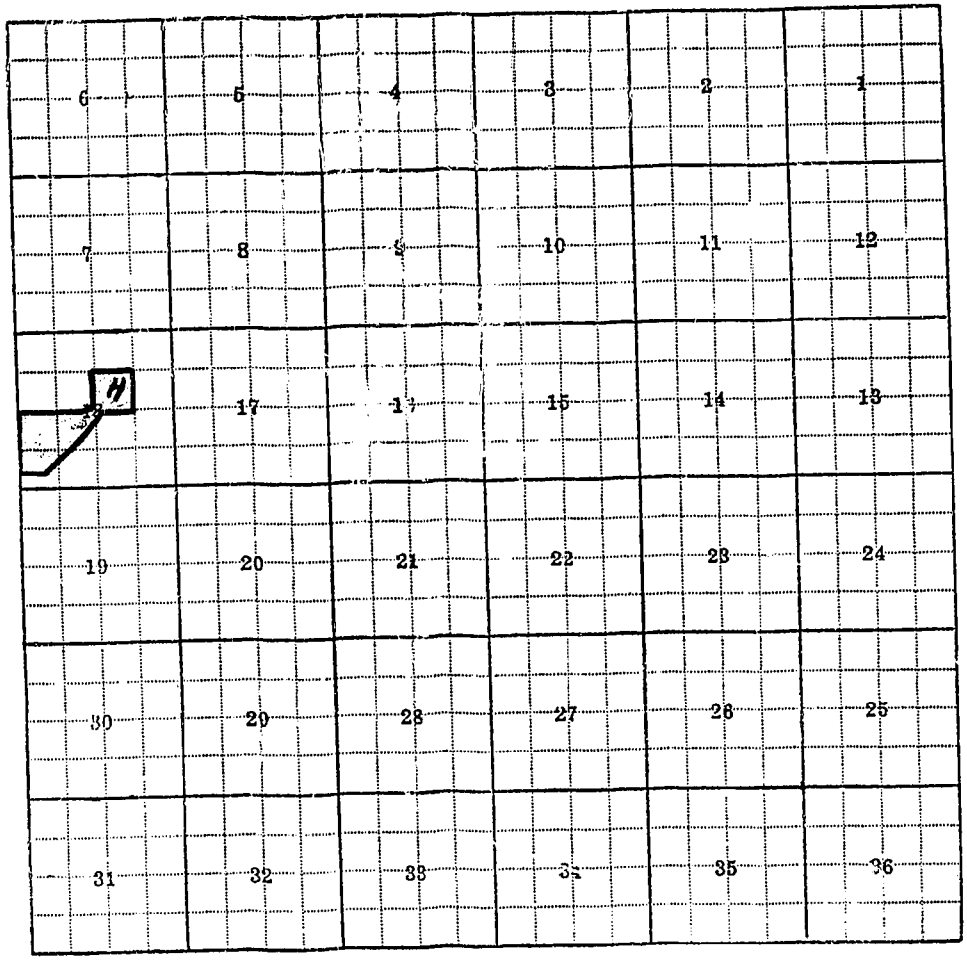

18-H

F-1-A

County Ravalli

Farm Checked: Date 7-26-57

By Dave Pouliot

STATE OF MONTANA
STATE ENGINEERS OFFICE
Water Resources Survey

T. 6N R. 20W Plat No. 16

Photo No. 2P-33

Legal Land Owner Clara Lockridge Address Corvallis, Montana

Operator ..... Address .....

Water is deliverd by:— 1. Private System; 2. Ditch Company; X 3. State Project; 4. Federal Project; 5. Irrigation District

If under Ditch Company, Irrigation District, or Government Project, state the number of shares or inches, acre feet, as the case may be in said system .....

App. No. Decree No.	NAME OF APPROPRIATOR TO WHOM DECREED	NAME OF STREAM	Date App. Date Priority	Miner's Inches	In Use	NAME OF DITCH (Water Delivered By)	No.	R/F	P/G/S	Present Irr. Acres	Irrigable Acres
D-145	Corvallis Canal & Water Company	Bitterroci River	1-1-71	5000	1/4 sh.	Corvallis Canal	2	R		0	8

NOTE: R—Denotes Regular Irrigation. F—Flood Irrigation. P—Water diverted by means of pumping. G—Water diverted by gravity. S—Stored Water.

Condition of System Good Topography Valley River Basin Columbia River, Bitterroot River

Adequate Supply: Yes X No Explain .....

Remarks Clara E. lockridge is signed up for 1/4 share under the Corvallis Canal & Water Company.

Also in: Plat No. Twp. Rge.	Plat No. Twp. Rge.	Plat No. Twp. Rge.
Plat No. Twp. Rge.	Plat No. Twp. Rge.	Plat No. Twp. Rge.

Information From:

Carl Doty

Clara Hackridge

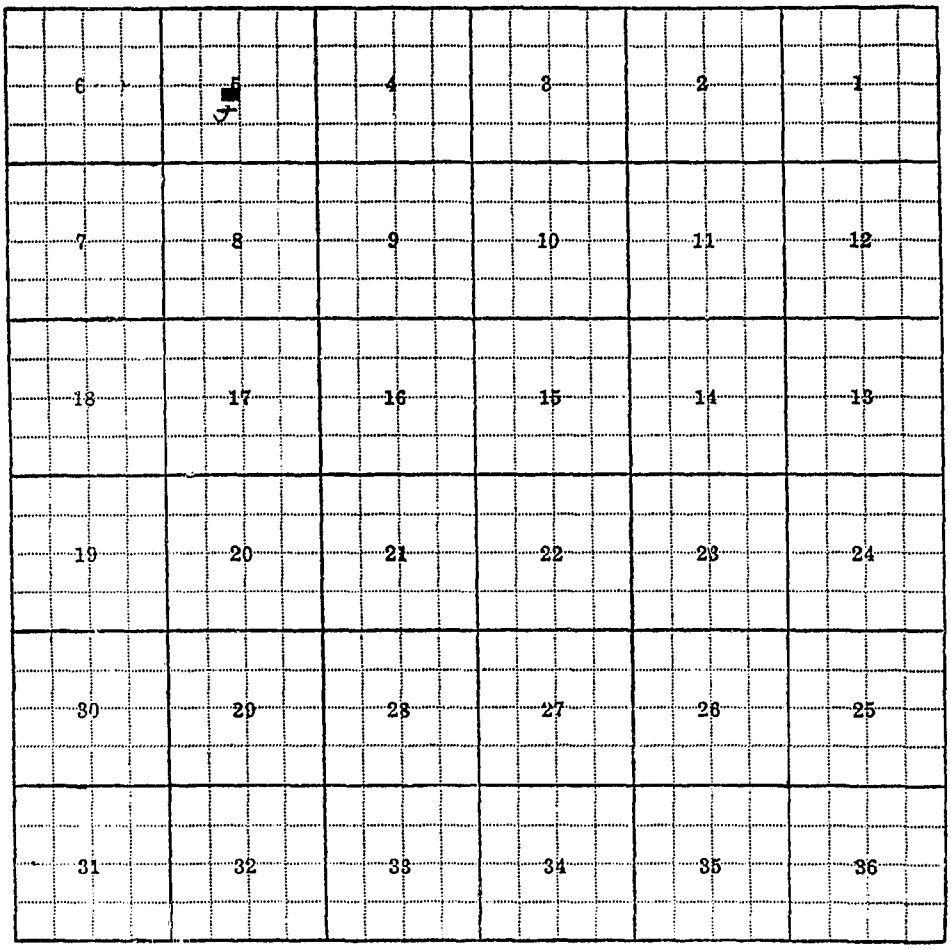

F-1-A

County Ravalli

STATE OF MONTANA
STATE ENGINEERS OFFICE
Water Resources Survey

T 6N R 20W Plat No. 16

Farm. Checked: Date 7-13-57

Photo No. 2P-90

By D. Pouliot & H. Carpenter

Legal Land Owner F. E. & Hugh Lockridge Address Corvallis, Montana

Operator Same Address

Water is deliverd by:— 1. Private System; 2. Ditch Company; 3. State Project; x 4. Federal Project; 5. Irrigation District

If under Ditch Company, Irrigation District, or Government Project, state the number of shares or inches, acre feet, as the case may be in said system

App. No. Decree No.	NAME OF APPROPRIATOR TO WHOM DECREED	NAME OF STREAM	Date App. Date Priority	Miner's Inches	In Use	NAME OF DITCH (Water Delivered By)	No.	R/F	P/G/S	Present Irr. Acres	Irrigable Acres
See Assn.		Bitterroot River				Republican Ditch	3	R		37	0

NOTE: R—Denotes Regular Irrigation. F—Flood Irrigation. P—Water diverted by means of pumping. G—Water diverted by gravity. S—Stored Water.

Condition of System Good Topography Bottom River Basin Columbia River, Bitterroot River

Adequate Supply: Yes x No Explain

Remarks * F. E. Lockridge is signed up for 37 miner's inches continuous flow free water under the Ravalli Water Users Association.

Also in Emma F. Johnsons Addition to Stevensville

Also in: Plat No. 13 Twp. 7N Rge. 20W	Plat No. Twp. Rge.	Plat No. Twp. Rge.
Plat No. Twp. Rge.	Plat No. Twp. Rge.	Plat No. Twp. Rge.

Information From:

John Hawker

F.E [illegible] Lockridge

6	5	I 4	3	2	1
7	8	9	10	11	12
18	17	16	15	14	13
19	20	21	22	23	24
30	29	28	27	26	25
31	32	33	34	35	36

4-I

F-1-A

County Ravalli

Farm Checked: Date 7-25-57

By Dave Poulin

STATE OF MONTANA
STATE ENGINEERS OFFICE
Water Resources Survey

T. 6N R. 20W Plat No. 16

Photo No. 2P-32

Legal Land Owner Harry Lovejoy Address

Operator Wendell Brooks Address Corvallis, Montana

Water is deliverd by:— 1. Private System; 2. Ditch Company; X 3. State Project; 4. Federal Project; 5. Irrigation District

If under Ditch Company, Irrigation District, or Government Project, state the number of shares or inches, acre feet, as the case may be in said system

App. No. Decree No.	NAME OF APPROPRIATOR TO WHOM DECREED	NAME OF STREAM	Date App. Date Priority	Miner's Inches	In Use	NAME OF DITCH (Water Delivered By)	No.	R/F	P/G/S	Present Ir. Acres	Irrigable Acres
D-145	Corvallis Canal &										
	Water Company	Bitterroot River	1-1-71	5000	1/4 sh.	Corvallis Canal	2	R		1.5	0

NOTE: R—Denotes Regular Irrigation. F—Flood Irrigation. P—Water diverted by means of pumping. G—Water diverted by gravity. S—Stored Water.

Condition of System Good Topography Valley River Basin Columbia River, Bitterroot River

Adequate Supply: Yes x No Explain

Remarks Wendell Brooks is signed up for 1/4 share under the Corvallis Canal & Water Company.

Also in: Plat No. Twp. Rge.	Plat No. Twp. Rge.	Plat No. Twp. Rge.
Plat No. Twp. Rge.	Plat No. Twp. Rge.	Plat No. Twp. Rge.

Information From:

Mr. Linster

Barry Lovejoy

6	5	4	3	2	1
7 P	8	9	10	11	12
18	17	16	15	14	13
19	20	21	22	23	24
30	29	28	27	26	25
31	32	33	34	35	36

7=P

F-1-A

County Ravalli

Farm Checked: Date 5-9-57

By D. Pouliot & H. Carpenter

STATE OF MONTANA
STATE ENGINEERS OFFICE
Water Resources Survey

T. 6N R. 20W Plat No. 16

Photo No. 2P-29

Legal Land Owner Ralph & Alice Loving Address Hamilton, Montana

Operator Same Address

Water is deliverd by:— 1. Private System; X 2. Ditch Company; 3. State Project; 4. Federal Project; 5. Irrigation District

If under Ditch Company, Irrigation District, or Government Project, state the number of shares or inches, acre feet, as the case may be in said system

App. No. Decree No.	NAME OF APPROPRIATOR TO WHOM DECREED	NAME OF STREAM	Date App. Date Priority	Miner's Inches	In Use	NAME OF DITCH (Water Delivered By)	No.	R/F	P/G/S	Present Irr. Acres	Irrigable Acres
D-955	James B. & Eva M. Stewart	Skalkaho Creek -Nicol-Hart Lateral #1	6-1-65	3	3/4	Republican (Nicol-Hart Lateral #1)	1	R		.5	0

NOTE: R—Denotes Regular Irrigation. F—Flood Irrigation. P—Water diverted by means of pumping. G—Water diverted by gravity. S—Stored Water.

Condition of System Good Topography Valley River Basin Columbia River, Bitterroot River

Adequate Supply: Yes X No Explain

Remarks This water decreed from Skalkaho Creek now delivered by exchange from Bitterroot River through Republican Ditch (Free Water)

Also in:								
Plat No.	Twp.	Rge.	Plat No.	Twp.	Rge.	Plat No.	Twp.	Rge.
Plat No.	Twp.	Rge.	Plat No.	Twp.	Rge.	Plat No.	Twp.	Rge.

Information From:

Alice Loving

Ralph Wallace Loving



31- 105

F-1-A

County Ravalli

Farm Checked: Date 5-9-57

By D. Pouliot & H. Carpenter

STATE OF MONTANA
STATE ENGINEERS OFFICE
Water Resources Survey

T 6N R 20W Plat No. 16

Photo No. 2P-29

Legal Land Owner Alvin & Emma Lutz Address Hamilton, Montana

Operator Same Address

Water is delivered by:— 1. Private System; X 2. Ditch Company; 3. State Project; 4. Federal Project; 5. Irrigation District

If under Ditch Company, Irrigation District, or Government Project, state the number of shares or inches, acre feet, as the case may be in said system

App. No. Decree No.	NAME OF APPROPRIATOR TO WHOM DECREED	NAME OF STREAM	Date App. Date Priority	Miner's Inches	In Use	NAME OF DITCH (Water Delivered By)	No.	R/F	P/G/S	Present Irr. Acres	Irrigable Acres
D-806	O. C. Cooper	Skalkaho Creek - Nicol-Hart Lateral #1	6-1-65	1½	Yes	Republican (Nicol-Hart Lateral #1)	1	R		1	0

NOTE: R—Denotes Regular Irrigation. F—Flood Irrigation. P—Water diverted by means of pumping. G—Water diverted by gravity. S—Stored Water.

Condition of System Good Topography Valley River Basin Columbia River, Bitterroot River

Adequate Supply: Yes X No Explain

Remarks This water decreed from Skalkaho Creek, now delivered by exchange from Bitterroot River through Republican Ditch. (Free Water)

Also in: Plat No.	Twp.	Rge.	Plat No.	Twp.	Rge.	Plat No.	Twp.	Rge
Plat No.	Twp.	Rge.	Plat No.	Twp.	Rge.	Plat No.	Twp.	Rge

Information From:
Courthouse

Alvin + Emma Lutz

6	5	4	3	2	1
7	8	9	10	11	12
18	17	16	15	14	13
19	20	21	22	23	24
30	29	28	27	26	25
31	32	33	34	35	36

61

31-61

F-1-A

County Ravalli

STATE OF MONTANA
STATE ENGINEERS OFFICE
Water Resources Survey

T. 6N R. 20W Plat No. 16

Farm Checked: Date 6-24-57

Photo No. 2P-165; 2P-162

By Geo. Tate & D. Pouliot

Legal Land Owner *M. D. Lykins (Virgil Aikens) Address

Operator Ralph Stanhope Address Corvallis, Montana - Rt. #1

Water is deliverd by:-- 1. Private System; 2. Ditch Company; 3. State Project; 4. Federal Project; x 5. Irrigation District x

If under Ditch Company, Irrigation District, or Government Project, state the number of shares or inches, acre feet, as the case may be in said system

App. No. Decree No.	NAME OF APPROPRIATOR TO WHOM DECREED	NAME OF STREAM	Date App. Date Priority	Miner's Inches	In Use	NAME OF DITCH (Water Delivered By)	No.	R/F	P/G/S	Present Irr. Acres	Irrigable Acres
* See Dist.		Rock Cr., Como Lake				B. R. I. D.	4/5	R		4	0

NOTE: R—Denotes Regular Irrigation. F—Flood Irrigation. P—Water diverted by means of pumping. G—Water diverted by gravity. S—Stored Water.

Condition of System Good Topography Bench River Basin Columbia River, Rock Creek-Como Lake

Adequate Supply: Yes x No Explain

Remarks * M. D. Lykins is signed up for 40.1 acres under the Bitterroot Irrigation District.

*Also in Hamilton Heights.

Also in: Plat No. Twp. Rge.	Plat No. Twp. Rge.	Plat No. Twp. Rge.
Plat No. Twp. Rge.	Plat No. Twp. Rge.	Plat No. Twp. Rge.

Information From:

Ralph Stanhope

M. L. Lykins (Virgil Aikens

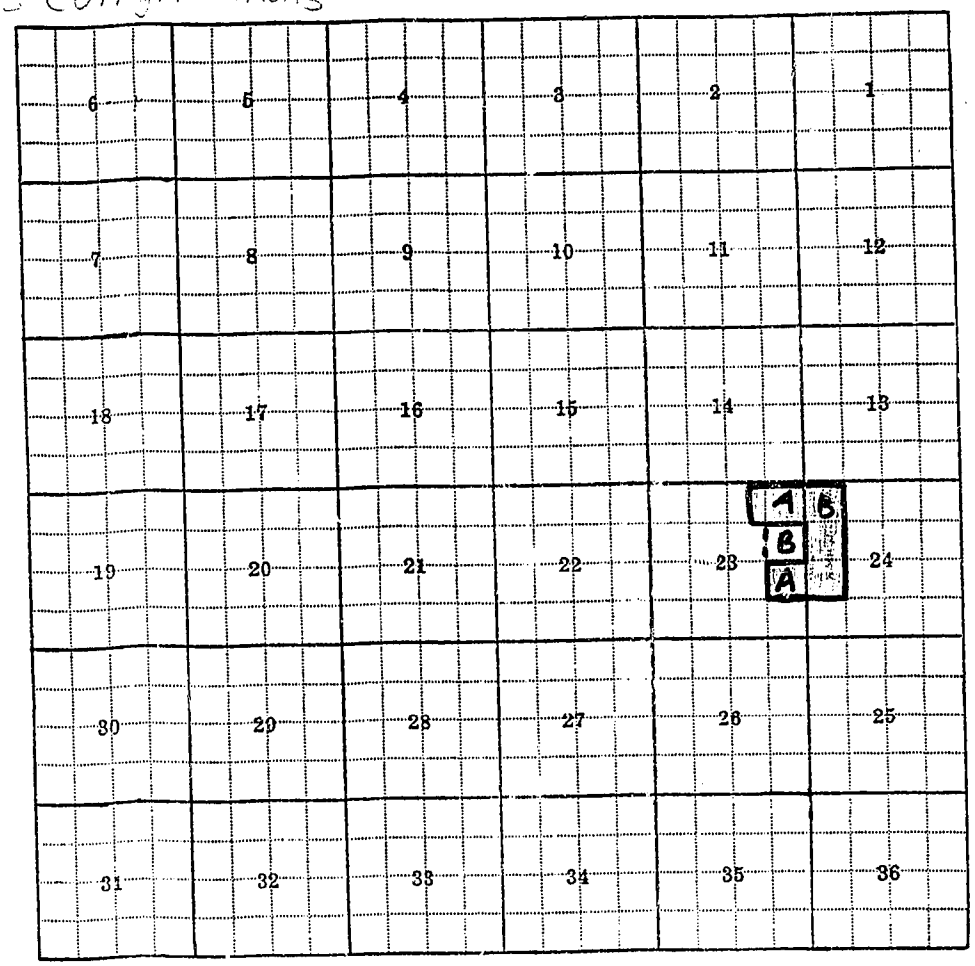

23-A, 23-B, 24-B

23-B - M. D. & Cathern Lykins

F-1-A

County Ravalli

Farm Checked: Date 4-27-57

By P. Peters & H. Carpenter

STATE OF MONTANA
STATE ENGINEERS OFFICE
Water Resources Survey

T 6N R 20W Plat No 16

Photo No 2P-29

Legal Land Owner R. C. Mabary Address Hamilton, Montana

Operator Same Address

Water is deliverd by:— 1. Private System; X 2. Ditch Company; 3. State Project; 4. Federal Project; 5. Irrigation District

If under Ditch Company, Irrigation District, or Government Project, state the number of shares or inches, acre feet, as the case may be in said system

App. No. Decree No.	NAME OF APPROPRIATOR TO WHOM DECREED	NAME OF STREAM	Date App. Date Priority	Miner's Inches	In Use	NAME OF DITCH (Water Delivered By)	No.	R/F	P/G/S	Present Irr. Acres	Irrigable Acres
D-931	Adolph Renn	Skalkaho Creek Harris Lateral #1	5-1-73	9	Yes	Harris Lateral #1	1	R		6	0

NOTE: R—Denotes Regular Irrigation. F—Flood Irrigation. P—Water diverted by means of pumping. G—Water diverted by gravity. S—Stored Water.

Condition of System Good Topography Valley River Basin Columbia River, Bitterroot River

Adequate Supply: Yes X No Explain

Remarks This water decreed from Skalkaho Creek, now delivered by exchange from Bitterroot River through Republican Ditch. (Free Water)

Also in: Plat No. Twp. Rge.	Plat No. Twp. Rge.	Plat No. Twp. Rge.
Plat No. Twp. Rge.	Plat No. Twp. Rge.	Plat No. Twp. Rge.

Information From:
R. C. Mabary

R. C. Mayberry



31-AL

F-1-A

County Ravalli

STATE OF MONTANA
STATE ENGINEERS OFFICE
Water Resources Survey

T. 6N R. 20W Plat No. 16

Farm Checked: Date 5-8-57

Photo No. 2P-29

By D. Pouliot & H. Carpenter

Legal Land Owner John & Prudence Macho Address Hamilton, Montana

Operator Same Address

Water is deliverd by:— 1. Private System; X 2. Ditch Company; 3. State Project; 4. Federal Project; 5. Irrigation District

If under Ditch Company, Irrigation District, or Government Project, state the number of shares or inches, acre feet, as the case may be in said system

App. No. Decree No.	NAME OF APPROPRIATOR TO WHOM DECREED	NAME OF STREAM	Date App. Date Priority	Miner's Inches	In Use	NAME OF DITCH (Water Delivered By)	No.	R/F	P/G/S	Present Irr. Acres	Irrigable Acres
D-835	Andrew Hansen	Skalkaho Creek Nicol-									
		Hart Lateral #1-2	6-1-65	9	7-1/2	Republican	1	R		6.3	0

NOTE: R—Denotes Regular Irrigation. F—Flood Irrigation. P—Water diverted by means of pumping. G—Water diverted by gravity. S—Stored Water.

Condition of System Good Topography Valley River Basin Columbia River, Bitterroot River

Adequate Supply: Yes X No Explain

Remarks This water decreed from Skalkaho Creek now delivered by exchange from Bitterroot River through Republican Ditch. (Free Water)

Also in: Plat No. Twp. Rge.	Plat No. Twp. Rge.	Plat No. Twp. Rge.
Plat No. Twp. Rge.	Plat No. Twp. Rge.	Plat No. Twp. Rge.

Information From:

Courthouse & Bk. 102 Pg. 65

John + Prudence [illegible]

6	5	4	3	2	1
7	8	9	10	11	12
18	17	16	15	14	13
19	20	21	22	23	24
30	29	28	27	26	25
Q 31	32	33	34	35	36

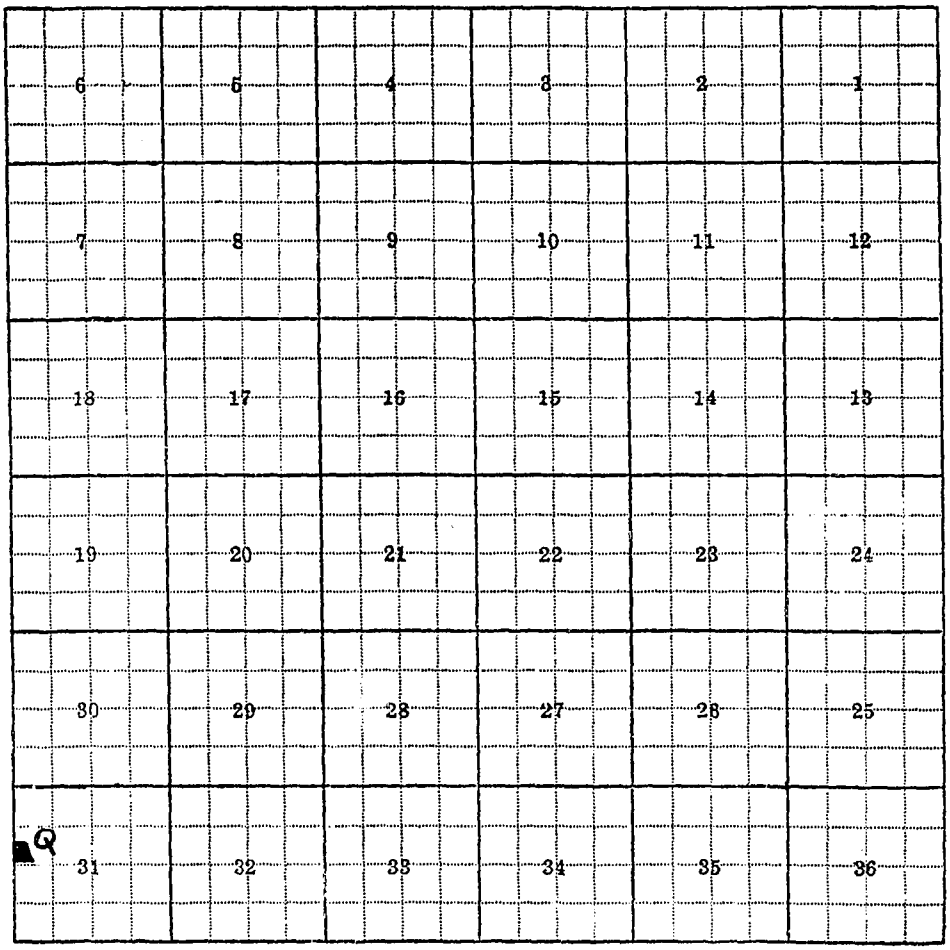

31-0

F-1-A

County Ravalli

Farm Checked: Date 6-24-57

By D. Pouliot & Geo. Tate

STATE OF MONTANA
STATE ENGINEERS OFFICE
Water Resources Survey

T. 6N R. 20W Plat No. 16

Photo No. 2P-162

Legal Land Owner Lloyd S. Mahlum Address Corvallis, Montana - Rt. #1

Operator C. W. Jones Address

Water is deliverd by:— 1. Private System; 2. Ditch Company; 3. State Project; 4. Federal Project; X 5. Irrigation District X

If under Ditch Company, Irrigation District, or Government Project, state the number of shares or inches, acre feet, as the case may be in said system

App. No. Decree No.	NAME OF APPROPRIATOR TO WHOM DECREED	NAME OF STREAM	Date App. Date Priority	Miner's Inches	In Use	NAME OF DITCH (Water Delivered By)	No.	R/F	P/G/S	Present Irr. Acres	Irrigable Acres
See Dist.		Rock Cr., Como Lake				B. R. I. D.	4/5	R		100	0

NOTE: R—Denotes Regular Irrigation. F—Flood Irrigation. P—Water diverted by means of pumping. G—Water diverted by gravity. S—Stored Water.

Condition of System Good Topography Bench River Basin Columbia River, Rock Cr., Como Lake

Adequate Supply: Yes x No Explain

Remarks Lloyd S. Mahlum is signed up for 100 acres under the Bitterroot Irrigation District.

Also in: Plat No. Twp. Rge.	Plat No. Twp. Rge.	Plat No. Twp. Rge.
Plat No. Twp. Rge.	Plat No. Twp. Rge.	Plat No. Twp. Rge.

Information From:

Field Survey

Lloyd S Minium

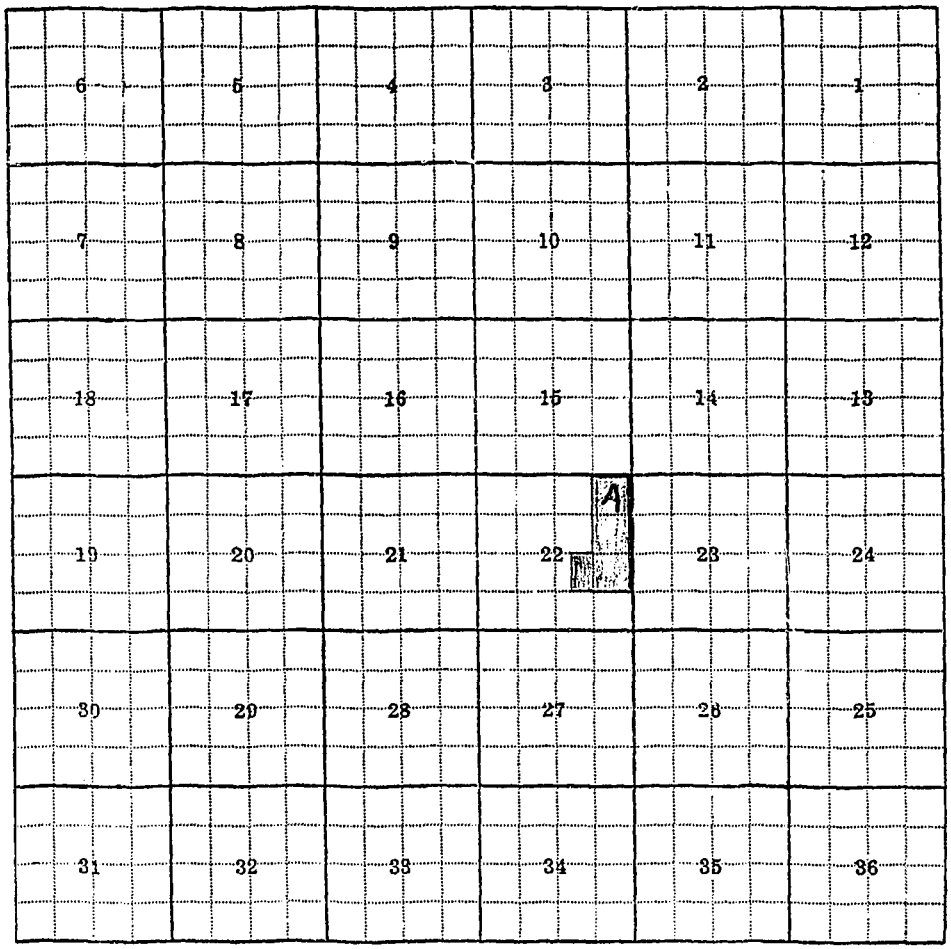

22-A

F-1-A

County Ravalli

Farm Checked: Date 6-11-57

By D. Pouliot & H. Carpenter

STATE OF MONTANA

STATE ENGINEERS OFFICE

Water Resources Survey

T. 6N R. 20W Plat No. 16

Photo No. 3P-34

Legal Land Owner John Maki Address Corvallis, Montana - Rt. #1

Operator Same Address

Water is deliverd by:— 1. Private System; X 2. Ditch Company; 3. State Project; 4. Federal Project; X 5. Irrigation District X

If under Ditch Company, Irrigation District, or Government Project, state the number of shares or inches, acre feet, as the case may be in said system

App. No. Decree No.	NAME OF APPROPRIATOR TO WHOM DECREED	NAME OF STREAM	Date App. Date Priority	Miner's Inches	In Use	NAME OF DITCH (Water Delivered By)	No.	R/F	P/G/S	Present Irr. Acres	Irrigable Acres
D-1194	Fillmore Caples	Willow Creek	6-1-60	13	Yes						
			6-9-88	10	Yes						
			7-1-91	32	Yes	Rock Ditch	1	R		120	0
D-1221	John W. Watts	Willow Creek	6-1-60	104	18	Sprinkler	1	R		27	0
**See Dist.		Bitterroot River				R. R. I. D.	4/5	R		17	0
*A-366	J. F. Caples	Cow Creek or Gulch	5-18-08	160	Yes						

NOTE: R—Denotes Regular Irrigation. F—Flood Irrigation. P—Water diverted by means of pumping. G—Water diverted by gravity. S—Stored Water.

Condition of System Good Topography Rolling Hills River Basin Columbia River, Rock Cr., Como Lake, Willow Creek

Adequate Supply: Yes x No Explain

Remarks *Picks up high water in Rock Creek.

** John Maki is signed up for 17 acres under the Bitterroot Irrigation District.

Also in: Plat No. Twp. Rge. Plat No. Twp. Rge.

Plat No. Twp. Rge. Plat No. Twp. Rge.

Plat No. Twp. Rge. Plat No. Twp. Rge.

Information From:

Mr. Maki

John MaKi

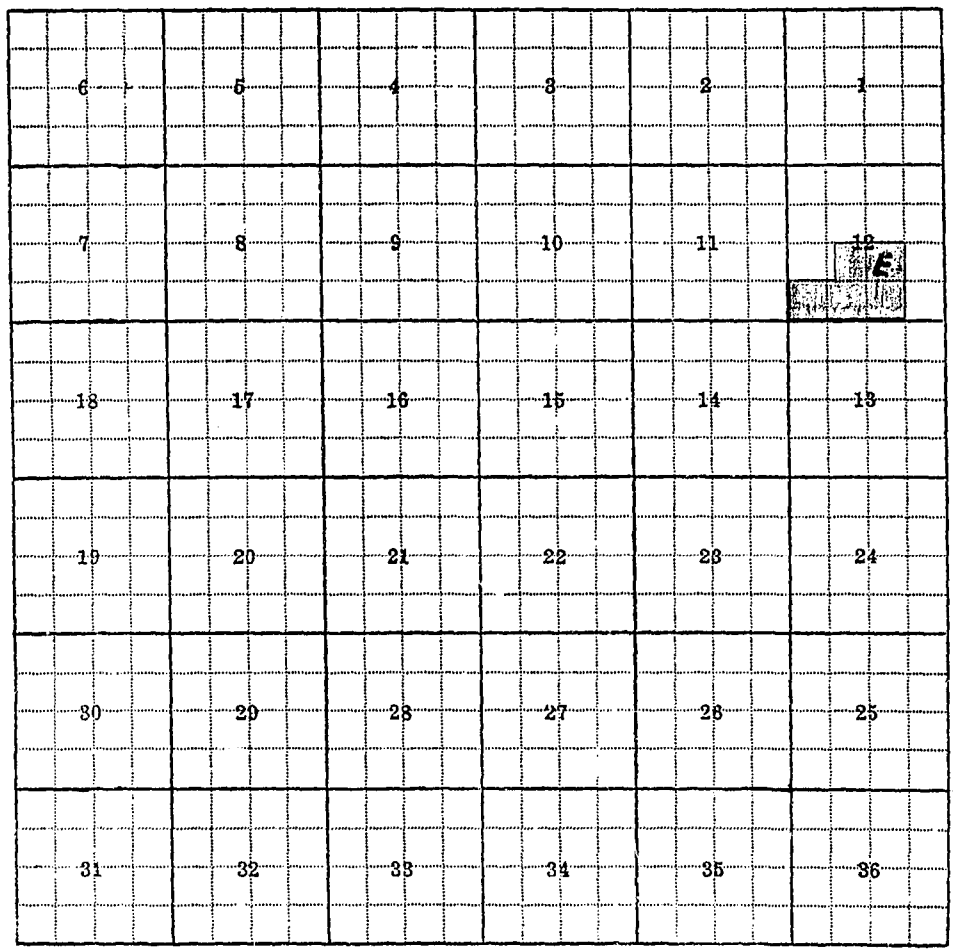

12-E

F-1-A

County Ravalli

STATE OF MONTANA
STATE ENGINEERS OFFICE
Water Resources Survey

T. 6N R. 20W Plat No. 16

Farm Checked: Date 7-13-57

Photo No. 2P-90

By D. Pouliot & H. Carpenter

Legal Land Owner William & Elanor Maki Address Corvallis, Montana

Operator Emmett Smyth Address Corvallis, Montana

Water is deliverd by:— 1. Private System; 2. Ditch Company; 3. State Project; X 4. Federal Project; 5. Irrigation District

If under Ditch Company, Irrigation District, or Government Project, state the number of shares or inches, acre feet, as the case may be in said system

App. No. Decree No.	NAME OF APPROPRIATOR TO WHOM DECREED	NAME OF STREAM	Date App. Date Priority	Miner's Inches	In Use	NAME OF DITCH (Water Delivered By)	No.	R/F	P/G/S	Present Irr. Acres	Irrigable Acres
* See Assn.		Bitterroot River				Republican Ditch	3	R		2	0

NOTE: R—Denotes Regular Irrigation. F—Flood Irrigation. P—Water diverted by means of pumping. G—Water diverted by gravity. S—Stored Water.

Condition of System Good Topography Bottom River Basin Columbia River, Bitterroot River

Adequate Supply: Yes X No Explain

Remarks * Wm. H. & Elanor Maki are signed up for 2 acres under the Ravalli Water Users Association.

Also in: Plat No. Twp. Rge.	Plat No. Twp. Rge.	Plat No. Twp. Rge.
Plat No. Twp. Rge.	Plat No. Twp. Rge.	Plat No. Twp. Rge.

Information From:

Emmett Smyth

[illegible] + Elanor Maki


4-H
6
5
4
3
2
1
7
8
9
10
11
12
18
17
16
15
14
13
19
20
21
22
23
24
30
29
28
27
26
25
31
32
33
34
35
36

F-1-A

County Ravalli

STATE OF MONTANA
STATE ENGINEERS OFFICE
Water Resources Survey

T. 6N R. 20W Plat No. 16

Farm Checked: Date 7-25-57

Photo No. 2P-33

By Dave Pouliot

Legal Land Owner Paul & Margaret Mann Address Kalispell, Montana

Operator J. E. Collier Address Corvallis, Montana

Water is deliverd by:— 1. Private System; 2. Ditch Company; X 3. State Project; 4. Federal Project; 5. Irrigation District

If under Ditch Company, Irrigation District, or Government Project, state the number of shares or inches, acre feet, as the case may be in said system

App. No. Decree No.	NAME OF APPROPRIATOR TO WHOM DECREED	NAME OF STREAM	Date App. Date Priority	Miner's Inches	In Use	NAME OF DITCH (Water Delivered By)	No.	R/F	P/G/S	Present Irr. Acres	Irrigable Acres
D-145	Corvallis Canal &										
	Water Co.	Bitterroot River	1-1-71	5000	½ sh.	Corvallis Canal	2	R		30	0
D-165	Thomas Kane	Bitterroot River	6-1-99	200	No						

NOTE: R—Denotes Regular Irrigation. F—Flood Irrigation. P—Water diverted by means of pumping. G—Water diverted by gravity. S—Stored Water.

Condition of System Good Topography Valley River Basin Columbia River, Bitterroot River

Adequate Supply: Yes x No Explain

Remarks Paul & Margaret Mann are signed up for ½ share under the Corvallis Canal & Water Company.

Also in: Plat No. Twp. Rge.	Plat No. Twp. Rge.	Plat No. Twp. Rge.
Plat No. Twp. Rge.	Plat No. Twp. Rge.	Plat No. Twp. Rge.

Information From:

Mr. Collier

Phil + Margaret Ann

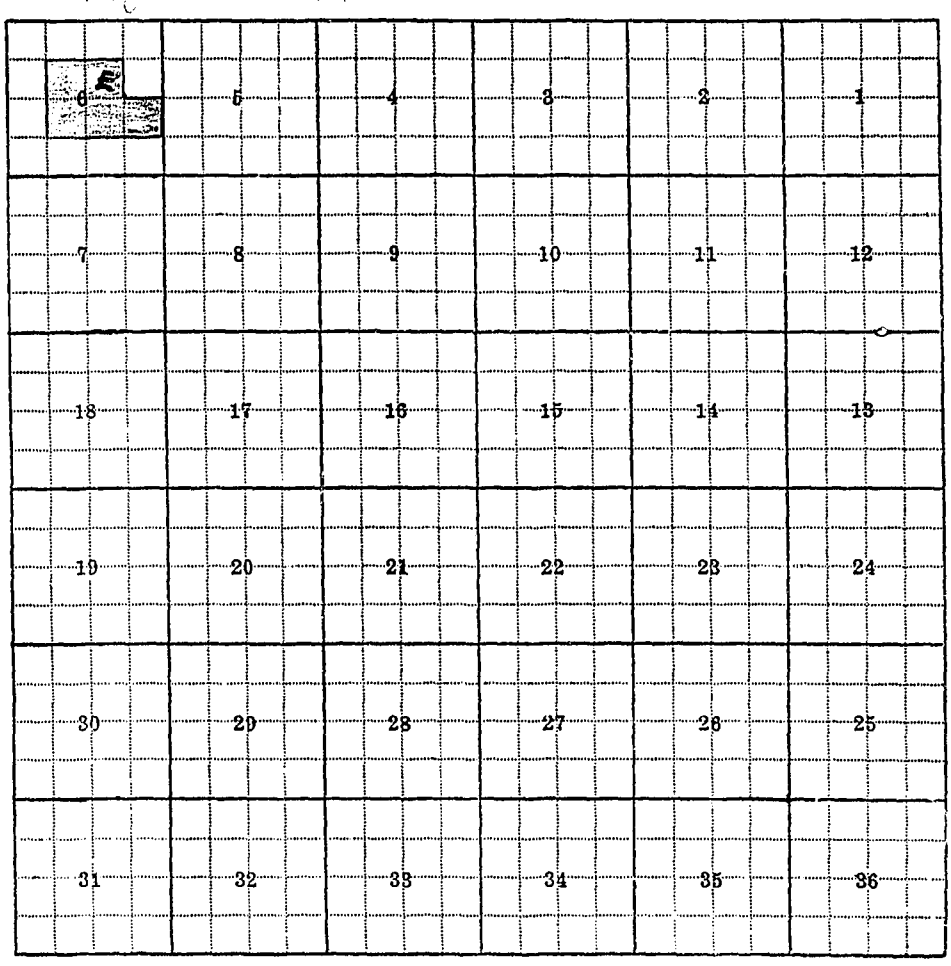

6-E

F-1-A

County Ravalli

STATE OF MONTANA
STATE ENGINEERS OFFICE
Water Resources Survey

T. 6N R. 20W Plat No. 16

Farm Checked: Date 5-14-57

Photo No. 2P-29

By D. Poulict & H. Carpenter

Legal Land Owner A. C. & Thelma Maus Address Hamilton, Montana

Operator Same Address

Water is deliverd by:— 1. Private System; x 2. Ditch Company; 3. State Project; 4. Federal Project; 5. Irrigation District

If under Ditch Company, Irrigation District, or Government Project, state the number of shares or inches, acre feet, as the case may be in said system

App. No. Decree No.	NAME OF APPROPRIATOR TO WHOM DECREED	NAME OF STREAM	Date App. Date Priority	Miner's Inches	In Use	NAME OF DITCH (Water Delivered By)	No.	R/F	P/G/S	Present Irr. Acres	Irrigable Acres
D-861	E. C. Kurtz	Skalkaho Creek - Doran Latera) #1	6-1-68	1 1/4	1 1/2	Republican (Doran Lateral #1) (Now carried in Harris Lateral)	1	R		1	0

NOTE: R—Denotes Regular Irrigation. F—Flood Irrigation. P—Water diverted by means of pumping. G—Water diverted by gravity. S—Stored Water.

Condition of System Good Topography Valley River Basin Columbia River, Bitterroot River

Adequate Supply: Yes...x..... No..... Explain .....

Remarks This water decreed from Skalkaho Creek now delivered by exchange from Ritterroot River through Republican Ditch. (Free Water)

Also in: Plat No.	Twp.	Rge.	Plat No.	Twp.	Rge.	Plat No.	Twp.	Rge.
Plat No.	Twp.	Rge.	Plat No.	Twp	Rge.	Plat No.	Twp.	Rge.

Information From:
J. L. Werth

[illegible] & Thelma Mays

6	5	4	3	2	1
7	8	9	10	11	12
18	17	16	15	14	13
19	20	21	22	23	24
30	29	28	27	26	25
31 #107	32	33	34	35	36

31- 107

F-1-A

County Ravalli

STATE OF MONTANA
STATE ENGINEERS OFFICE
Water Resources Survey

T 6N R 20W Plat No. 16

Farm Checked: Date 5-14-57

Photo No. 2P-29

By D. Pouliot & H. Carpenter

Legal Land Owner Louis & Mary McCarthy Address Hamilton, Montana

Operator Mark Evans - Buying Address

Water is deliverd by:— 1. Private System; X 2. Ditch Company; 3. State Project; 4. Federal Project; 5. Irrigation District

If under Ditch Company, Irrigation District, or Government Project, state the number of shares or inches, acre feet, as the case may be in said system

App. No. Decree No.	NAME OF APPROPRIATOR TO WHOM DECREED	NAME OF STREAM	Date App. Date Priority	Miner's Inches	In Use	NAME OF DITCH (Water Delivered By)	No.	R/F	P/G/S	Present Irr. Acres	Irrigable Acres
D-788	Isaac Berryman	Skalkaho Creek-Nicol-Hart Lateral #2	6-1-65	7½	3/4	Republican (Nicol-Hart lateral #2)	1			.5	0

NOTE: R—Denotes Regular Irrigation. F—Flood Irrigation. P—Water diverted by means of pumping. G—Water diverted by gravity. S—Stored Water.

Condition of System Good Topography Valley River Basin Columbia River, Bitterroot River

Adequate Supply: Yes X No Explain

Remarks This water decreed from Skalkaho Creek now delivered by exchange from Bitterroot River through Republican Ditch. (Free Water)

Also in: Plat No. Twp. Rge.	Plat No. Twp. Rge.	Plat No. Twp. Rge.
Plat No. Twp. Rge.	Plat No. Twp. Rge.	Plat No. Twp. Rge.

Information From:
Mr. Bella

Louis + Mary McCarthy

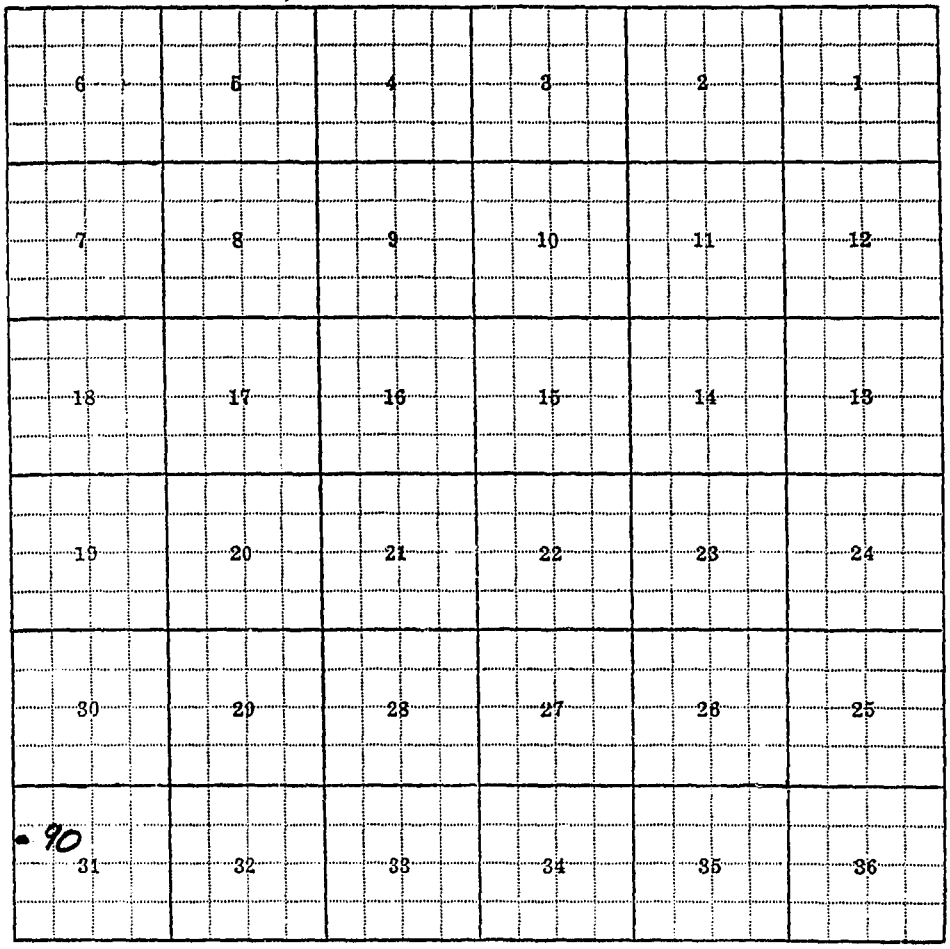

31-90

F-1-A

County Ravalli

STATE OF MONTANA
STATE ENGINEERS OFFICE
Water Resources Survey

T. 6N R. 20W Plat No. 16

Farm Checked: Date 5-8-57

Photo No. 2P-29

By D. Pouliot & H. Carpenter

Legal Land Owner John W. McClintic Jr. Address Hamilton, Montana

Operator Same Address

Water is deliverd by:— 1. Private System; X 2. Ditch Company; 3. State Project; 4. Federal Project; 5. Irrigation District

If under Ditch Company, Irrigation District, or Government Project, state the number of shares or inches, acre feet, as the case may be in said system

App. No. Decree No.	NAME OF APPROPRIATOR TO WHOM DECREED	NAME OF STREAM	Date App. Date Priority	Miner's Inches	In Use	NAME OF DITCH (Water Delivered By)	No.	R/F	P/G/S	Present Irr. Acres	Irrigable Acres
D-788	Isaac Berryman	Skalkaho Creek-Nicol-Hart Lateral #2	6-1-65	7½	4-½	Republican (Nicol-Hart Lateral #2)	1	R		3	0

NOTE: R—Denotes Regular Irrigation. F—Flood Irrigation. P—Water diverted by means of pumping. G—Water diverted by gravity. S—Stored Water.

Condition of System Good Topography Valley River Basin Columbia River, Bitterroot River

Adequate Supply: Yes x No Explain

Remarks This water decreed from Skalkaho Creek now delivered by exchange from Bitterroot River through Republican Ditch. (Free Water)

Also in: Plat No. 36 Twp. 1N Rge. 19W	Plat No. Twp. Rge.	Plat No. Twp. Rge.
Plat No. Twp. Rge.	Plat No. Twp. Rge.	Plat No. Twp. Rge.

Information From:
Courthouse & Mr. Bella

6	5	4	3	2	1
7	8	9	10	11	12
18	17	16	15	14	13
19	20	21	22	23	24
30	29	28	27	26	25
31	32	33	34	35	36

31-65

F-1-A

County Ravalli

Farm Checked: Date 6-28-57

By D. Poulict & Geo. Tate

STATE OF MONTANA
STATE ENGINEERS OFFICE
Water Resources Survey

T. 6N R. 20W Plat No. 16

Photo No. 2P-90

Legal Land Owner* Geraldine McDonald, Mary Butzerin, Roberta Hart Address

Operator Ed Hopkins Address Corvallis, Montana - Rt. #1

Water is deliverd by:— 1. Private System; 2. Ditch Company; 3. State Project; X 4. Federal Project; 5. Irrigation District

If under Ditch Company, Irrigation District, or Government Project, state the number of shares or inches, acre feet, as the case may be in said system

App. No. Decree No.	NAME OF APPROPRIATOR TO WHOM DECREED	NAME OF STREAM	Date App. Date Priority	Miner's Inches	In Use	NAME OF DITCH (Water Delivered By)	No.	R/F	P/G/	Present Irr. Acres	Irrigable Acres
**See Assn.		Bitterroot River				Hedge Ditch	3	R		20	0
See Assn.		Bitterroot River				Private through Republican	3	R		70	0

NOTE: R—Denotes Regular Irrigation. F—Flood Irrigation. P—Water diverted by means of pumping. G—Water diverted by gravity. S—Stored Water.

Condition of System Good Topography Valley River Basin Columbia River, Bitterroot River

Adequate Supply: Yes x No Explain

Remarks **Ed Hopkins is signed up for 15 acres under the Hedge Ditch and 60 miner's inches under Republican ditch continuous flow (Free Water) under the Ravalli Water Users Association.

*Also in Ravalli Farms.

Also in: Plat No. 16 Twp. 6N Rge. 20W	Plat No. Twp. Rge.	Plat No. Twp. Rge.
Plat No. Twp. Rge.	Plat No. Twp. Rge.	Plat No. Twp. Rge.

Information From:

Dave [illegible]on

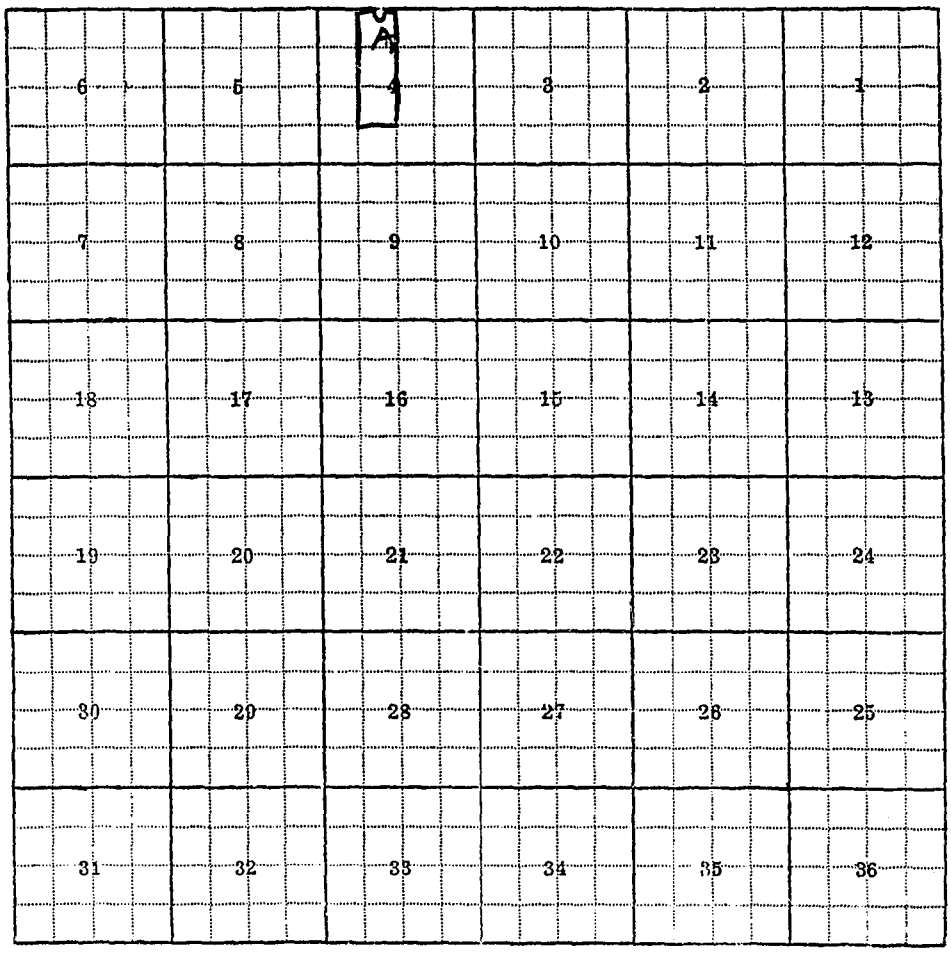
A
6
5
4
3
2
1
7
8
9
10
11
12
18
17
16
15
14
13
19
20
21
22
23
24
30
29
28
27
26
25
31
32
33
34
35
36

4-A

F-1-A

County Ravalli

STATE OF MONTANA
STATE ENGINEERS OFFICE
Water Resources Survey

T 6N R 20W Plat No. 16

Farm Checked: Date 4-30-57

Photo No. 2P-29

By D. Pouliot & H. Carpenter

Legal Land Owner J. R. & Lula McDonald Address Hamilton, Montana

Operator Same Address

Water is deliverd by:— 1. Private System; x 2. Ditch Company; 3. State Project; 4. Federal Project; 5. Irrigation District

If under Ditch Company, Irrigation District, or Government Project, state the number of shares or inches, acre feet, as the case may be in said system

App. No. Decree No.	NAME OF APPROPRIATOR TO WHOM DECREED	NAME OF STREAM	Date App. Date Priority	Miner's Inches	In Use	NAME OF DITCH (Water Delivered By)	No.	R/F	P/G/S	Present Irr. Acres	Irrigable Acres
D-921	W. H. Fisk	Skalkaho Creek - Doran									
		Lateral #1	5-1-68	3	Yes	Republican (Doran					
						Lateral #1)	1	R		2	0
						(Now carried in Harris					
						Lateral)					

NOTE: R—Denotes Regular Irrigation. F—Flood Irrigation. P—Water diverted by means of pumping. G—Water diverted by gravity. S—Stored Water.

Condition of System Good Topography Valley River Basin Columbia River, Bitterroot River

Adequate Supply: Yes x No Explain

Remarks This water decreed from Skalkaho Creek now delivered by exchange from Bitterroot River through Republican Ditch. (Free Water)

Also in: Plat No. Twp. Rge.	Plat No. Twp. Rge.	Plat No. Twp. Rge.
Plat No. Twp. Rge.	Plat No. Twp. Rge.	Plat No. Twp. Rge.

Information From:
A. R. Kurtz


6
5
4
3
2
1
7
8
9
10
11
12
18
17
16
15
14
13
19
20
21
22
23
24
30
29
28
27
26
25
31
32
33
34
35
36

31-I

F-1-A

County Ravalli

STATE OF MONTANA
STATE ENGINEERS OFFICE
Water Resources Survey

T 6N R 20W Plat No 16

Farm Checked: Date 7-11-57

Photo No 2P-31

By D. Pouliot & H. Carpenter

Legal Land Owner Ted & Velma McKinney Address Corvallis, Montana

Operator Ed. Barnum - Buying Address

Water is deliverd by:— 1. Private System; X 2. Ditch Company; 3. State Project; X 4. Federal Project; 5. Irrigation District

If under Ditch Company, Irrigation District, or Government Project, state the number of shares or inches, acre feet, as the case may be in said system

App. No. Decree No.	NAME OF APPROPRIATOR TO WHOM DECREED	NAME OF STREAM	Date App. Date Priority	Miner's Inches	In Use	NAME OF DITCH (Water Delivered By)	No.	R/F	P/G/S	Present Irr. Acres	Irrigable Acres
See Assn		Bitterroot River				Republican Ditch	3	R		75	0
A-1624	Ted McKinney	Seepage, Waste, Drain	2-5-51	160	Yes		1	R		5	0

NOTE: R—Denotes Regular Irrigation. F—Flood Irrigation. P—Water diverted by means of pumping. G—Water diverted by gravity. S—Stored Water.

Condition of System Good Topography Bottom & Bench River Basin Columbia River, Bitterroot River,
Adequate Supply: Yes X No Explain Seepage
Remarks * Ed Barnum is signed up for 80 acres under the Ravalli Water Users Association.
Also in Nicols Addition #2

Also in: Plat No 15 Twp 6N Rge 21W	Plat No Twp Rge	Plat No Twp Rge
Plat No Twp Rge	Plat No Twp Rge	Plat No Twp Rge

Information From:

Dave Breen

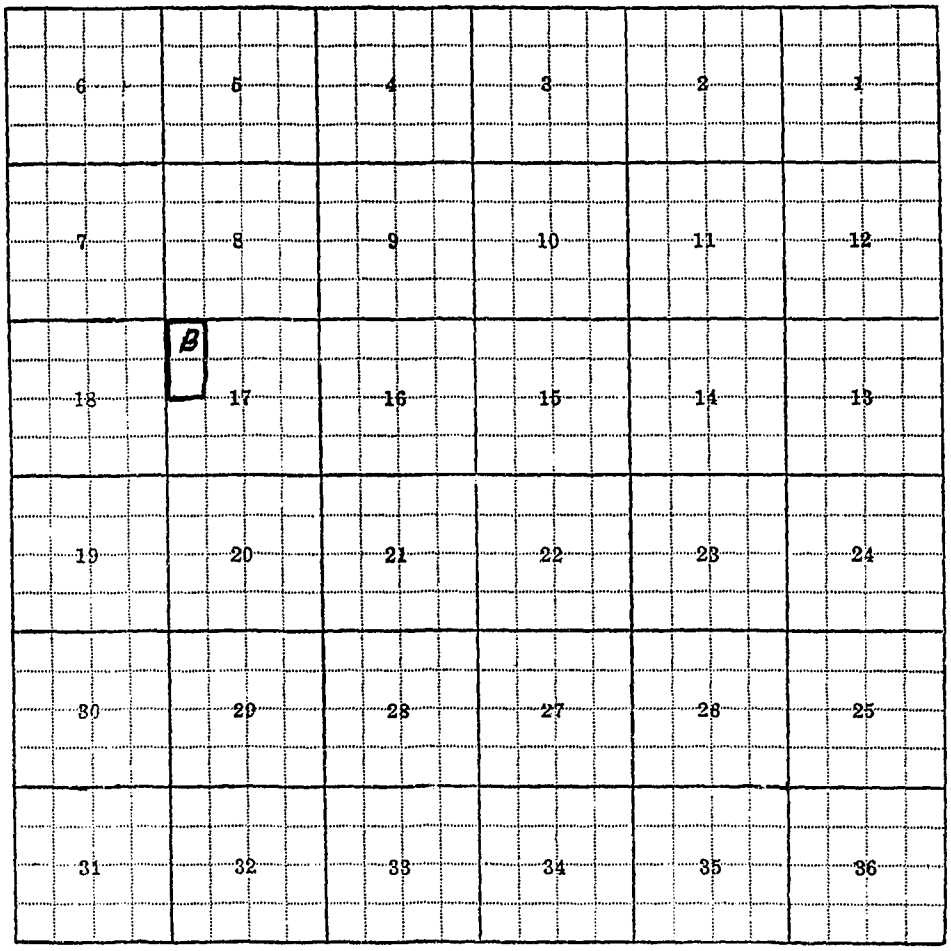
6
5
4
3
2
1
7
8
9
10
11
12
B
18
17
16
15
14
13
19
20
21
22
23
24
30
29
28
27
26
25
31
32
33
34
35
36

17-B

F-1-A

County Ravalli

STATE OF MONTANA
STATE ENGINEERS OFFICE
Water Resources Survey

T. 6N R. 20W Plat No. 16

Farm Checked: Date 7-26-57

Photo No. 2P-33

By Dave Pauliot

Legal Land Owner D. O. & Lucile Merriman Address Seattle, Washington

Operator Martison Address Corvallis, Montana

Water is deliverd by:— 1. Private System; X 2. Ditch Company; 3. State Project; 4. Federal Project; 5. Irrigation District

If under Ditch Company, Irrigation District, or Government Project, state the number of shares or inches, acre feet, as the case may be in said system

App. No. Decree No.	NAME OF APPROPRIATOR TO WHOM DECREED	NAME OF STREAM	Date App. Date Priority	Miner's Inches	In Use	NAME OF DITCH (Water Delivered By)	No.	R/F	P/G/S	Present Irr. Acres	Irrigable Acres
Use		Gird Creek Waste				Davis Ditch	1	R		25	0
D-217	J. H. Watts	Bitterroot River	6-1-00	80	No	(Part)					

NOTE: R—Denotes Regular Irrigation. F—Flood Irrigation. P—Water diverted by means of pumping. G—Water diverted by gravity. S—Stored Water.

Condition of System Good Topography Valley River Basin Columbia River, Girds Creek Waste Way

Adequate Supply: Yes x No Explain

Remarks

Also in: Plat No.	Twp.	Rge.	Plat No.	Twp.	Rge.	Plat No.	Twp.	Rge.
Plat No.	Twp.	Rge.	Plat No.	Twp.	Rge.	Plat No.	Twp.	Rge.

Information From:

Mr. Collier

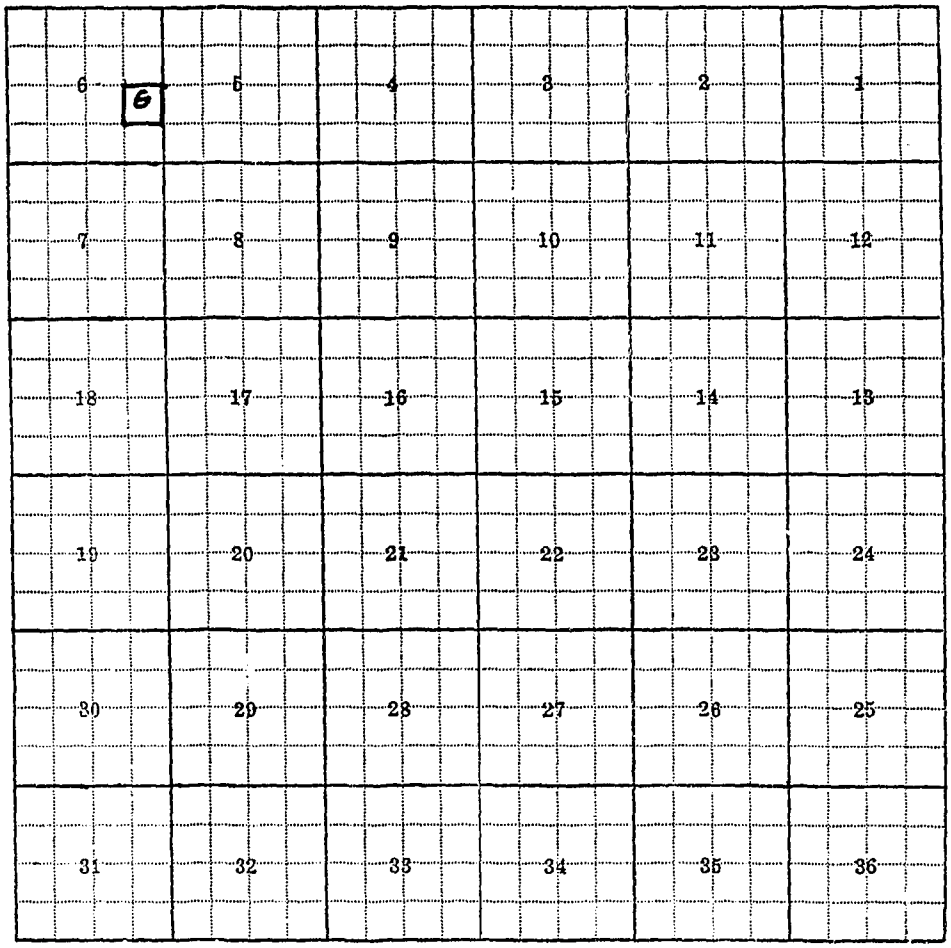
6
6
6
5
4
3
2
1
7
8
9
10
11
12
18
17
16
15
14
13
19
20
21
22
23
24
30
29
28
27
26
25
31
32
33
34
35
36

6-3

F-1-A

County Ravalli

STATE OF MONTANA
STATE ENGINEERS OFFICE
Water Resources Survey

T 6N R 20W Plat No. 16

Farm Checked: Date 5-13-57

Photo No. 2P-94

By P. Peters & D. Pouliot

Legal Land Owner Percy & Deborah Mielke Address Hamilton, Montana

Operator Same Address

Water is deliverd by:— 1. Private System; 2. Ditch Company; 3. State Project; X 4. Federal Project; 5. Irrigation District

If under Ditch Company, Irrigation District, or Government Project, state the number of shares or inches, acre feet, as the case may be in said system

App. No. Decree No.	NAME OF APPROPRIATOR TO WHOM DECREED	NAME OF STREAM	Date App. Date Priority	Miner's Inches	In Use	NAME OF DITCH (Water Delivered By)	No.	R/F	P/G/S	Present Irr. Acres	Irrigable Acres
~~See Assn.~~		Skalkaho Creek				Ward Ditch	3	R		50	0

NOTE: R—Denotes Regular Irrigation. F—Flood Irrigation. P—Water diverted by means of pumping. G—Water diverted by gravity. S—Stored Water.

Condition of System Good Topography Bench River Basin Columbia River, Skalkaho Creek

Adequate Supply: Yes...x..... No..... Explain .....

Remarks * Percy A. Mielke is signed up for 50 acres under the Ravalli Water Users Association.

Also in: Plat No..... Twp..... Rge.....	Plat No..... Twp..... Rge.....	Plat No..... Twp..... Rge.....
Plat No..... Twp..... Rge.....	Plat No..... Twp..... Rge.....	Plat No..... Twp..... Rge.....

Information From:
Joe Wilcox

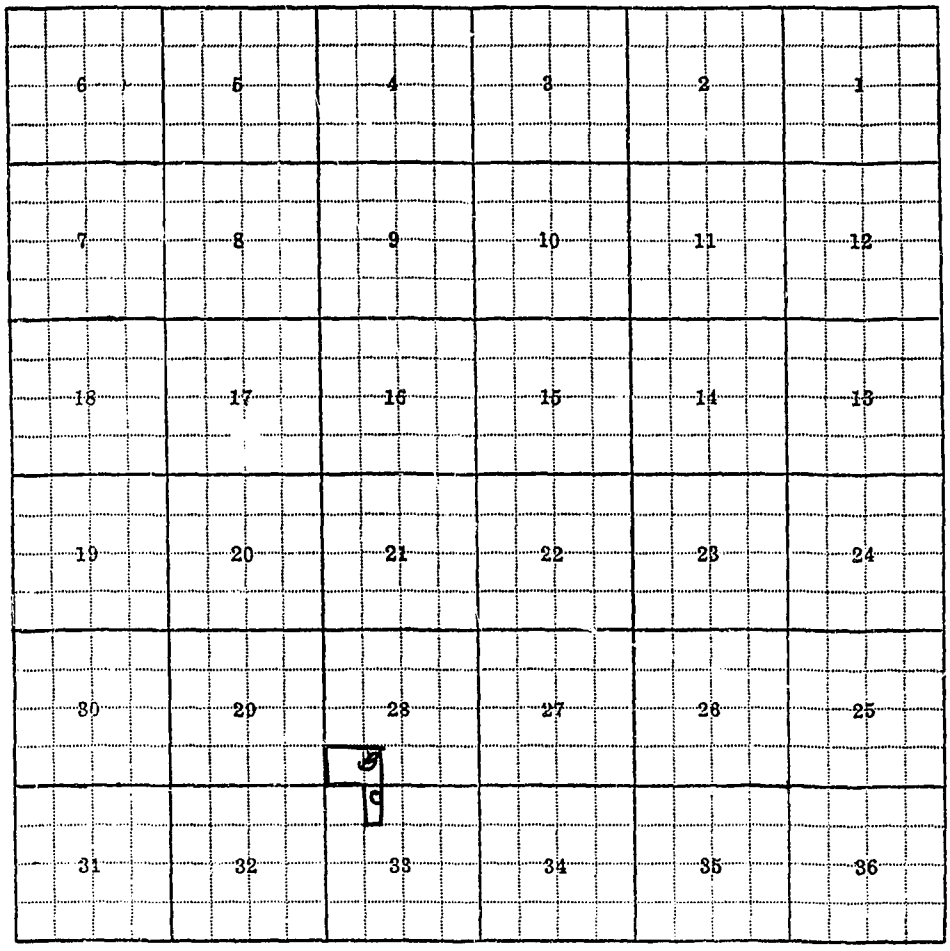
6
5
4
3
2
1
7
8
9
10
11
12
18
17
16
15
14
13
19
20
21
22
23
24
30
29
28
27
26
25
31
32
33
34
35
36

28-B, 33-C

F-1-A

County Ravalli

Farm Checked: Date 4-30-57

By P. Poulict & H. Carpenter

STATE OF MONTANA
STATE ENGINEERS OFFICE
Water Resources Survey

T. 6N R. 20W Plat No. 16

Photo No. 2P-29

Legal Land Owner Rosa A. Miles Address Hamilton, Montana

Operator Same Address

Water is deliverd by:— 1. Private System; x 2. Ditch Company; 3. State Project; 4. Federal Project; 5. Irrigation District

If under Ditch Company, Irrigation District, or Government Project, state the number of shares or inches, acre feet, as the case may be in said system

App. No. Decree No.	NAME OF APPROPRIATOR TO WHOM DECREED	NAME OF STREAM	Date App. Date Priority	Miner's Inches	In Use	NAME OF DITCH (Water Delivered By)	No.	R/F	P/G/S	Present Irr. Acres	Irrigable Acres
D-961	Walter Thorne	Skalkaho Creek Doran Lateral #1	5-1-68	3	Yes	Republican (Doran Lateral #1) (Now carried in Harris Lateral)	1			2	0

NOTE: R—Denotes Regular Irrigation. F—Flood Irrigation P—Water diverted by means of pumping. G—Water diverted by gravity. S—Stored Water.

Condition of System Good Topography Valley River Basin Columbia River, Bitterroot River

Adequate Supply: Yes...x..... No..... Explain .....

Remarks This water decreed from Skalkaho Creek now delivered by exchange from Bitterroot through Republican Ditch. (Free Water)

Also in. Plat No.	Twp.	Rge.	Plat No.	Twp.	Rge.	Plat No.	Twp.	Rge.
Plat No.	Twp.	Rge.	Plat No.	Twp.	Rge.	Plat No.	Twp.	Rge.

Information From:

A. R. Kurtz

6	5	4	3	2	1
7	8	9	10	11	12
18	17	16	15	14	13
19	20	21	22	23	24
30	29	28	27	26	25
D-20 31	32	33	34	35	36

31-20

F-1-A

County Ravalli

STATE OF MONTANA
STATE ENGINEERS OFFICE
Water Resources Survey

T. 6N R. 20W Plat No. 16

Farm Checked: Date 7-25-57

Photo No. 2P-31 & 32

By Dave Pouliot

Legal Land Owner Robert & Mary Miller Address Corvallis, Montana

Operator Same Address

Water is deliverd by:-- 1. Private System; 2. Ditch Company; x 3. State Project; 4. Federal Project; 5. Irrigation District

If under Ditch Company, Irrigation District, or Government Project, state the number of shares or inches, acre feet, as the case may be in said system

App. No. Decree No.	NAME OF APPROPRIATOR TO WHOM DECREED	NAME OF STREAM	Date App. Date Priority	Miner's Inches	In Use	NAME OF DITCH (Water Delivered By)	No.	R/F	P/G/S	Present Irr. Acres	Irrigable Acres
D-145	Corvallis Canal &										
	Water Company	Bitterroot River	1-1-71	5000	5/8						
					sh.	Corvallis Canal	2	R		20	0

NOTE: R—Donotes Regular Irrigation. F—Flood Irrigation. P—Water diverted by means of pumping. G—Water diverted by gravity. S—Stored Water.

Condition of System Good Topography Valley River Basin Columbia River, Bitterroot River

Adequate Supply: Yes x No Explain

Remarks Robert Miller is signed up for 5/8 share under the Corvallis Canal & Water Co.

Also in: Plat No. Twp. Rge.	Plat No. Twp. Rge.	Plat No. Twp. Rge.
Plat No. Twp. Rge.	Plat No. Twp. Rge.	Plat No. Twp. Rge.

Information From:

Mr. Linster

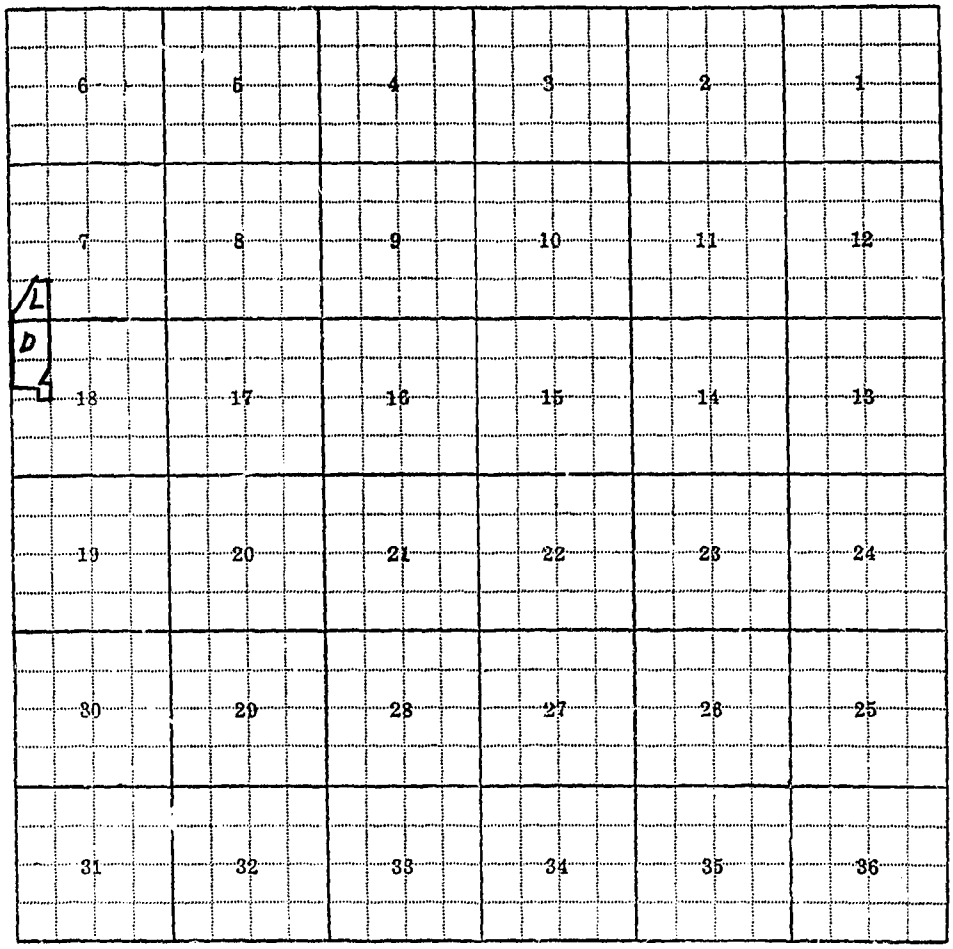
6
5
4
3
2
1
7
8
9
10
11
12
L
D
18
17
16
15
14
13
19
20
21
22
23
24
30
29
28
27
26
25
31
32
33
34
35
36

7-L, 18-D

F-1-A

County Ravalli

Farm Checked: Date 5-8-57

By D. Pouliot & H. Carpenter

STATE OF MONTANA
STATE ENGINEERS OFFICE
Water Resources Survey

T. 6N R. 20W Plat No. 16

Photo No. 2P-29

Legal Land Owner Mark Mitchell Address Hamilton, Montana

Operator Same Address

Water is deliverd by:— 1. Private System; ✗ 2. Ditch Company; 3. State Project; 4. Federal Project; 5. Irrigation District

If under Ditch Company, Irrigation District, or Government Project, state the number of shares or inches, acre feet, as the case may be in said system

App. No. Decree No.	NAME OF APPROPRIATOR TO WHOM DECREED	NAME OF STREAM	Date App. Date Priority	Miner's Inches	In Use	NAME OF DITCH (Water Delivered By)	No.	R/F	P/G/S	Present Irr. Acres	Irrigable Acres
D-807	Gertrude A. Coulter	Skalkaho Creek-Nicol-Hart Lateral #1	6-1-65	1½	3/8	Republican (Nicol-Hart Lateral #1)	1	R		.25	0

NOTE: R—Denotes Regular Irrigation. F—Flood Irrigation. P—Water diverted by means of pumping. G—Water diverted by gravity. S—Stored Water.

Condition of System Good Topography Valley River Basin Columbia River, Bitterroot River

Adequate Supply: Yes X No Explain

Remarks This water decreed from Skalkaho Creek now delivered by exchange from Bitterroot River through Republican Ditch. (Free Water)

Also in: Plat No. Twp. Rge.	Plat No. Twp. Rge.	Plat No. Twp. Rge.
Plat No. Twp. Rge.	Plat No. Twp. Rge.	Plat No. Twp. Rge.

Information From:

Courthouse & Mr. Bella


6
5
4
3
2
1
7
8
9
10
11
12
18
17
16
15
14
13
19
20
21
22
23
24
30
29
28
27
26
25
31
32
33
34
35
36

31-60

F-1-A

County Ravalli

Farm Checked: Date 4-30-57

By D. Pouliot & H. Carpenter

STATE OF MONTANA
STATE ENGINEERS OFFICE
Water Resources Survey

T 6N R 20W Plat No. 16

Photo No. 2P-29

Legal Land Owner M. J. & Julia Moerkerke Address Hamilton, Montana

Operator Same Address

Water is deliverd by:— 1. Private System; x 2. Ditch Company; 3. State Project; 4. Federal Project; 5. Irrigation District

If under Ditch Company, Irrigation District, or Government Project, state the number of shares or inches, acre feet, as the case may be in said system

App. No. Decree No.	NAME OF APPROPRIATOR TO WHOM DECREED	NAME OF STREAM	Date App. Date Priority	Miner's Inches	In Use	NAME OF DITCH (Water Delivered By)	No.	R/F	P/G/S	Present Irr. Acres	Irrigable Acres
D-819	Brown Ferrell	Skalkaho Creek-Doran Lateral #1	6-1-68	3-3/4	1½	Republican (Doran Lateral #1) (Now carried in Harris Lateral)	1	R		1	0

NOTE: R—Denotes Regular Irrigation. F—Flood Irrigation. P—Water diverted by means of pumping. G—Water diverted by gravity. S—Stored Water.

Condition of System Good Topography Valley River Basin Columbia River, Bitterroot River

Adequate Supply: Yes x No Explain

Remarks This water decreed from Skalkaho Creek now delivered by exchange of Bitterroot River through Republican Ditch. (Free Water)

Also in: Plat No. Twp. Rge.	Plat No. Twp. Rge.	Plat No. Twp. Rge.
Plat No. Twp. Rge.	Plat No. Twp. Rge.	Plat No. Twp. Rge.

Information From:
A. R. Kurtz

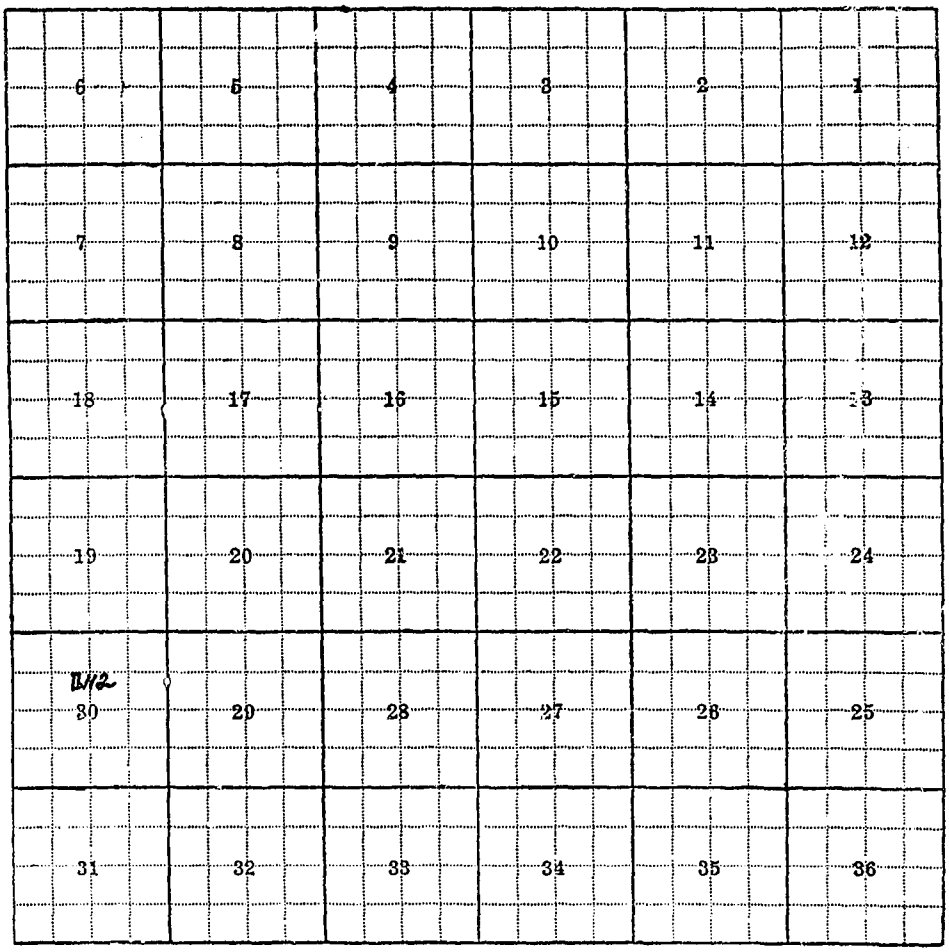
6
5
4
3
2
1
7
8
9
10
11
12
18
17
16
15
14
13
19
20
21
22
23
24
D/2
30
29
28
27
26
25
31
32
33
34
35
36

31-112

F-1-A

County Ravalli

STATE OF MONTANA
STATE ENGINEERS OFFICE
Water Resources Survey

T. 6N R. 20W Plat No. 16

Farm Checked: Date 4-27-57

Photo No. 2P-29

By P. Peters, H. Carpenter & D. Pouliot

Legal Land Owner George & Kathryn Morris Address Hamilton, Montana

Operator Same Address

Water is deliverd by:— 1. Private System; 2. Ditch Company; 3. State Project; 4. Federal Project; 5. Irrigation District

If under Ditch Company, Irrigation District, or Government Project, state the number of shares or inches, acre feet, as the case may be in said system

App. No. Decree No.	NAME OF APPROPRIATOR TO WHOM DECREED	NAME OF STREAM	Date App. Date Priority	Miner's Inches	In Use	NAME OF DITCH (Water Delivered By)	No.	R/F	P/G/S	Present Irr. Acres	Irrigable Acres
D-877	Geo. H. Michky	Skalkaho Creek-Harris Lateral #1	5-1-73	13½	Yes	Harris Later 1 Ditch #1	1	R		9	0

NOTE: R—Denotes Regular Irrigation. F—Flood Irrigation. P—Water diverted by means of pumping. G—Water diverted by gravity. S—Stored Water.

Condition of System Good Topography Valley River Basin Columbia River, Bitterroot River

Adequate Supply: Yes x No Explain

Remarks This water decreed from Skalkaho Creek now delivered by Ritterroot River through Republican Ditch. (Free Water)

Also in: Plat No. Twp. Rge.	Plat No. Twp. Rge.	Plat No. Twp. Rge.
Plat No. Twp. Rge.	Plat No. Twp. Rge.	Plat No. Twp. Rge.

Information From:

Mr. Lee

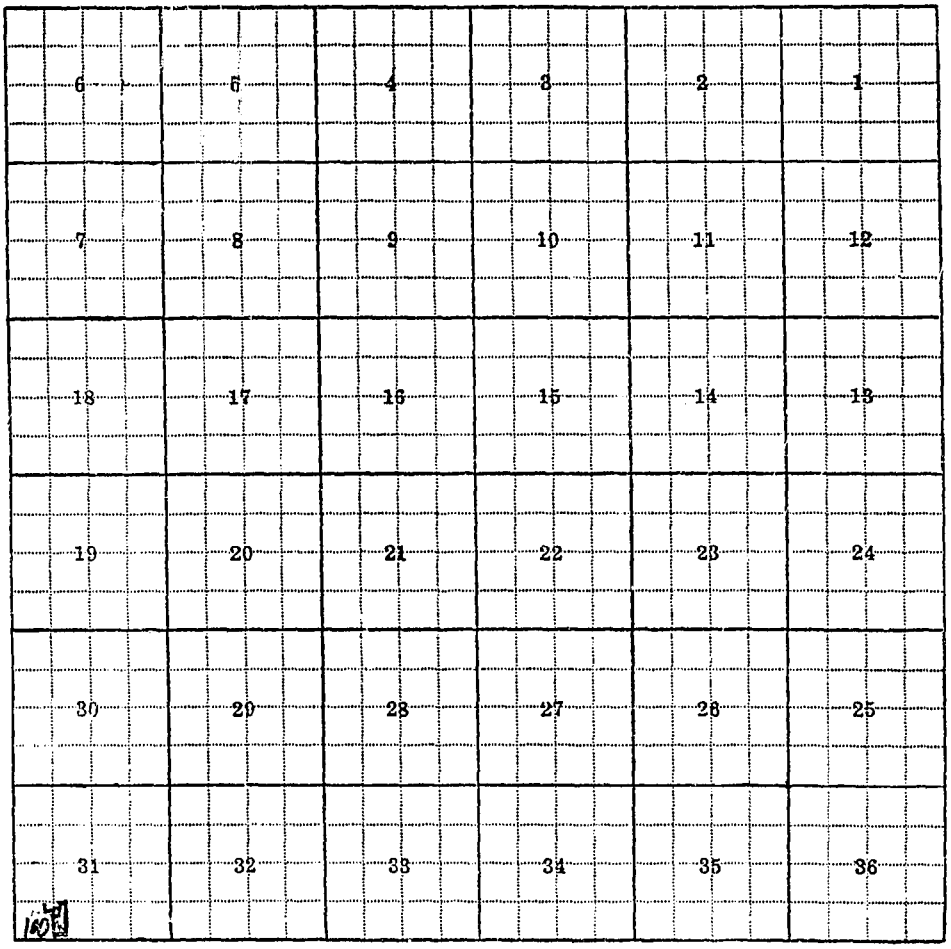
6
5
4
3
2
1
7
8
9
10
11
12
18
17
16
15
14
13
19
20
21
22
23
24
30
29
28
27
26
25
31
32
33
34
35
36

31-AK, 31-100

F-1-A

County Ravalli

STATE OF MONTANA
STATE ENGINEERS OFFICE
Water Resources Survey

T. 6N R. 20W Plat No. 16

Farm Checked: Date 5-25-57

Photo No. 2P-29

By D. Pouliot & H. Carpenter

Legal Land Owner Harrie & Toilie Morris Address Hamilton, Montana

Operator Same Address

Water is deliverd by:— 1. Private System; 2. Ditch Company; 3. State Project; x 4. Federal Project; 5. Irrigation District

If under Ditch Company, Irrigation District, or Government Project, state the number of shares or inches, acre feet, as the case may be in said system

App. No. Decree No.	NAME OF APPROPRIATOR TO WHOM DECREED	NAME OF STREAM	Date App. Date Priority	Miner's Inches	In Use	NAME OF DITCH (Water Delivered By)	No.	R/F	P/G/S	Present Irr. Acres	Irrigable Acres
* See Assn.											
Rights		Bitterroot River				Hedge Ditch	3	R		10	0

NOTE: R—Denotes Regular Irrigation. F—Flood Irrigation. P—Water diverted by means of pumping. G—Water diverted by gravity. S—Stored Water.

Condition of System Good Topography Bench River Basin Columbia River, Bitterroot River

Adequate Supply: Yes x No Explain

Remarks * H. A. Morris is signed up for 10 acres under the Ravalli Water Users Association.

Also in: Plat No.	Twp.	Rge.	Plat No.	Twp.	Rge.	Plat No.	Twp.	Rge.
Plat No.	Twp.	Rge.	Plat No.	Twp.	Rge.	Plat No.	Twp.	Rge.

Information From:

Bob Weber & L. Werth

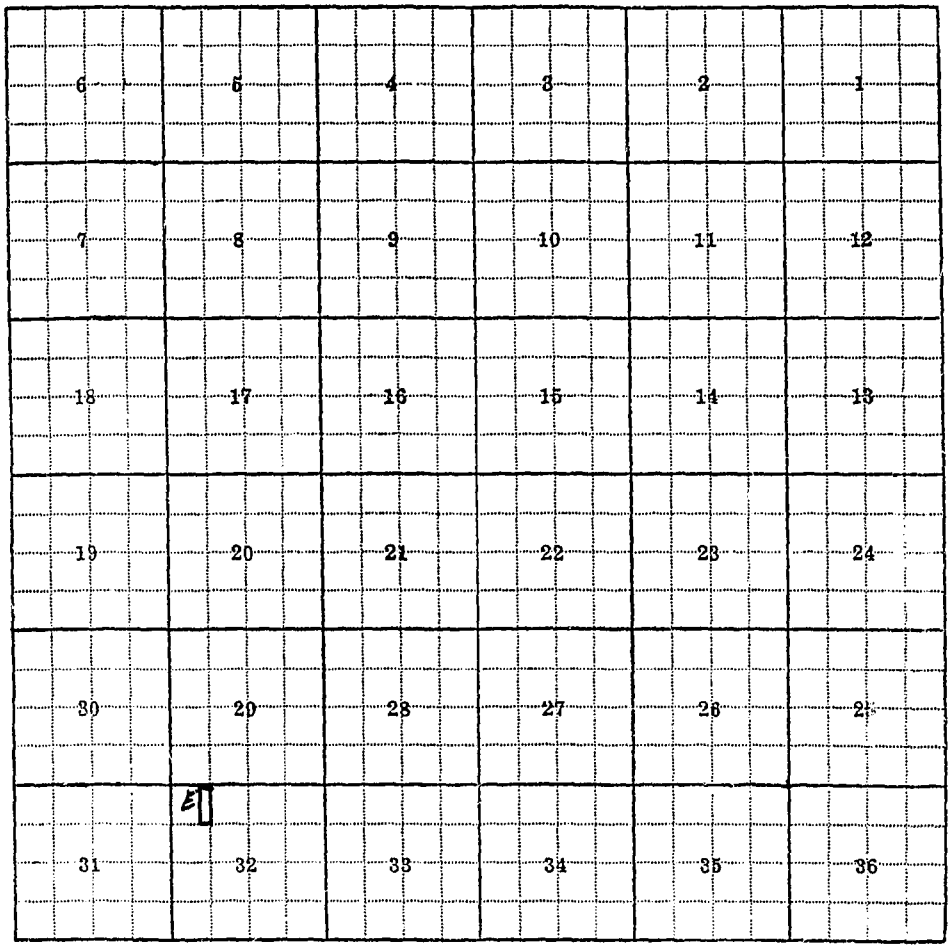
6
5
4
3
2
1
7
8
9
10
11
12
18
17
16
15
14
13
19
20
21
22
23
24
30
29
28
27
26
25
E
31
32
33
34
35
36

32-E

F-1-A

County Ravalli

Farm Checked: Date 7-10-57

By D. Pouliot & H. Carpenter

STATE OF MONTANA
STATE ENGINEERS OFFICE
Water Resources Survey

T 6N R 20W Plat No 16

Photo No 2P-91

Legal Land Owner Wesley R. (Ray) Morris Address Corvallis, Montana

Operator Address

Water is delivered by:— 1. Private System; 2. Ditch Company; 3. State Project; X 4. Federal Project; 5. Irrigation District

If under Ditch Company, Irrigation District, or Government Project, state the number of shares or inches, acre feet, as the case may be in said system

App. No. Decree No.	NAME OF APPROPRIATOR TO WHOM DECREED	NAME OF STREAM	Date App. Date Priority	Miner's Inches	In Use	NAME OF DITCH (Water Delivered By)	No.	R/F	P/G/S	Present Irr. Acres	Irrigable Acres
* See Assn.		Bitterroot River				Hedge Ditch	3	R		23	0
* See Assn.		Bitterroot River				Private through					
D-1220	G. W. Ward et al					Republica	3	R		55	0
	Exec. Est. W. C.										
	Ward	Willow Creek	6-1-82	60	No						

NOTE: R—Denotes Regular Irrigation. F—Flood Irrigation. P—Water diverted by means of pumping. G—Water diverted by gravity. S—Stored Water.

Condition of System Good Topography Bench & Bottom River Basin Columbia River, Bitterroot River

Adequate Supply: Yes X No Explain

Remarks * Wesley R. (Ray) Morris is signed up for 46 miner's inches continuous flow carried in the Republican Ditch under the Ravalli Water Users Association. He irrigates 55 acres on this land.

Also in: Plat No 13 Twp 7N Rge 20W	Plat No Twp Rge	Plat No Twp Rge
Plat No Twp Rge	Plat No Twp Rge	Plat No Twp Rge

Information From:

Dave Breen

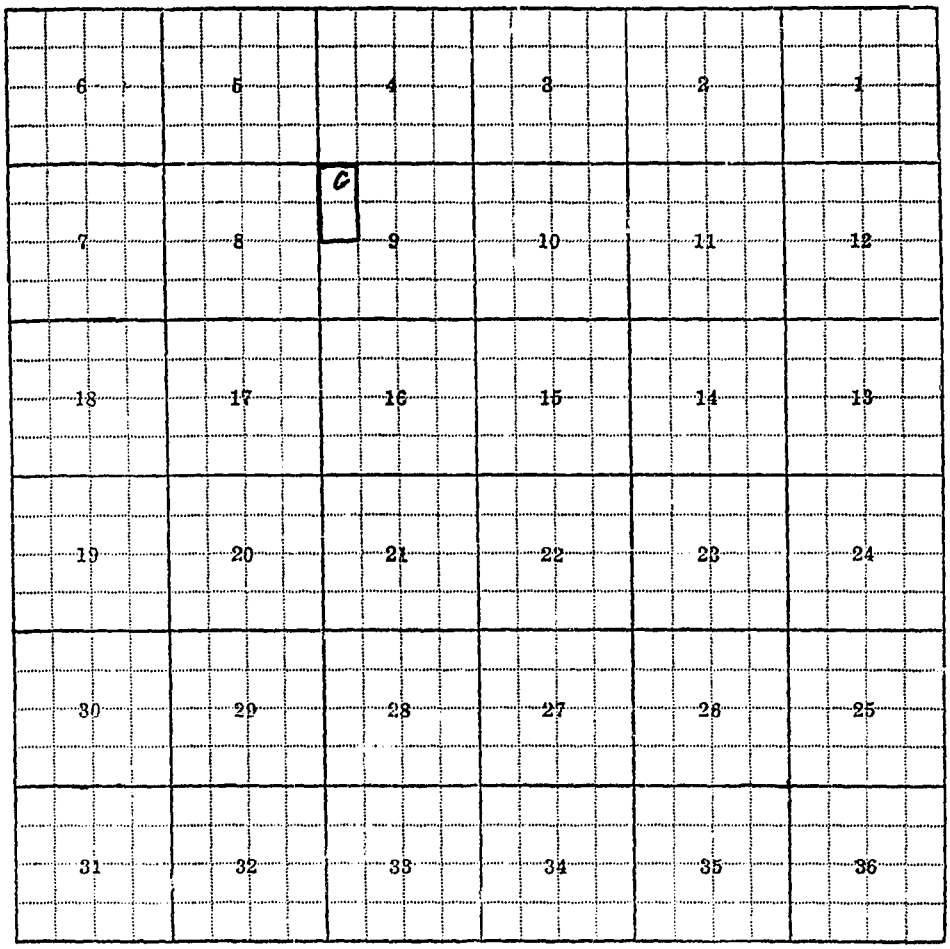
6
5
4
3
2
1
C
7
8
9
10
11
12
18
17
16
15
14
13
19
20
21
22
23
24
30
29
28
27
26
25
31
32
33
34
35
36

9-C

F-1-A

County Ravalli

Farm Checked: Date 5-24-57

By H. Carpenter & D. Pouliot

STATE OF MONTANA

STATE ENGINEERS OFFICE

Water Resources Survey

T. 6N R. 20W Plat No. 16

Photo No. 2P-29

Legal Land Owner* O. L. & Beulah Morrison Address

Operator Address

Water is delivrd by:— 1. Private System; 2. Ditch Company; 3. State Project; X 4. Federal Project; 5. Irrigation District

If under Ditch Company, Irrigation District, or Government Project, state the number of shares or inches, acre feet, as the case may be in said system

App. No. Decree No.	NAME OF APPROPRIATOR TO WHOM DECREED	NAME OF STREAM	Date App. Date Priority	Miner's Inches	In Use	NAME OF DITCH (Water Delivered By)	No.	R/F	P/G/S	Present Irr. Acres	Irrigable Acres
See Assn.		Bitterroot River				Hedge Ditch	3	R		30	0

NOTE: R—Denotes Regular Irrigation. F—Flood Irrigation. P—Water diverted by means of pumping. G—Water diverted by gravity. S—Stored Water.

Condition of System Good Topography Bench River Basin Columbia River, Bitterroot River

Adequate Supply: Yes X No Explain

Remarks *Also in Hamburg Heights

** O. L. Morrison is signed up for 40 acres under the Ravalli Water Users Association.

Also in: Plat No. Twp. Rge.	Plat No. Twp. Rge.	Plat No. Twp. Rge.
Plat No. Twp. Rge.	Plat No. Twp. Rge.	Plat No. Twp. Rge.

Information From:

Mr. Werth

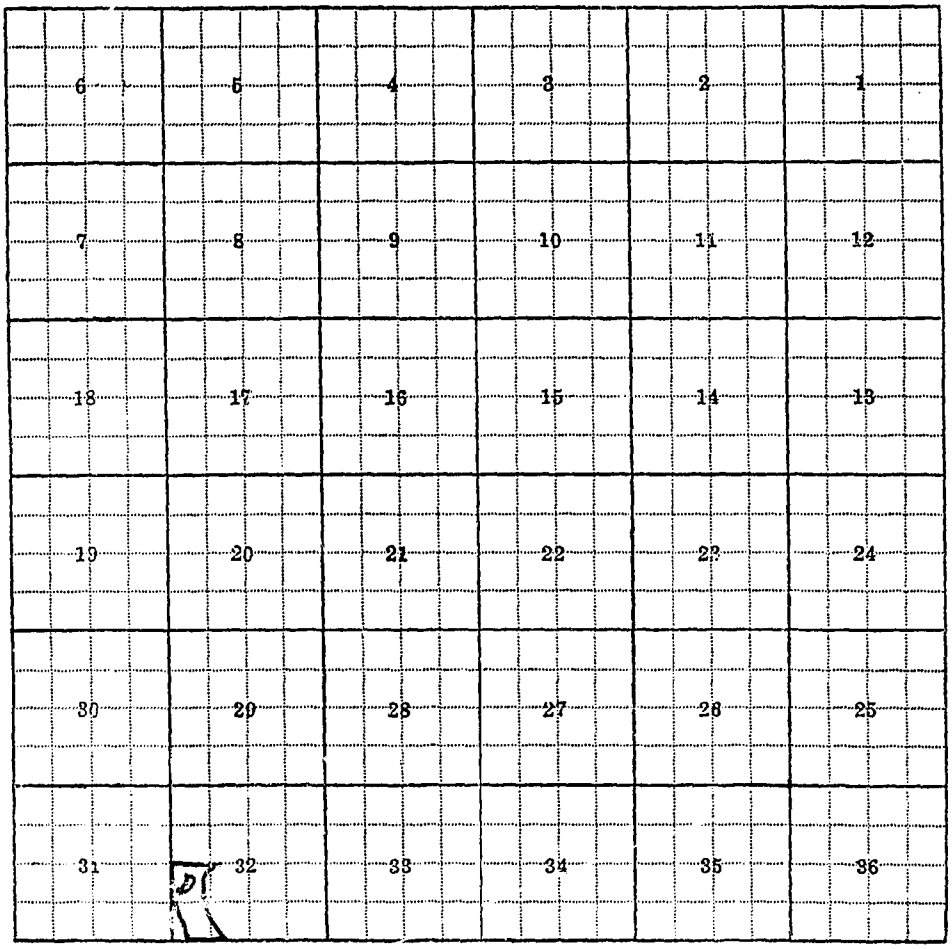
6
5
4
3
2
1
7
8
9
10
11
12
18
17
16
15
14
13
19
20
21
22
23
24
30
29
28
27
26
25
31
32
33
34
35
36
D

32-D

F-1-A

County Ravalli

STATE OF MONTANA
STATE ENGINEERS OFFICE
Water Resources Survey

T 6N R 20W Plat No. 16

Farm Checked: Date 5-8-57

Photo No. 2P-29

By D. Pouliot & H. Carpenter

Legal Land Owner Emma M. Motley Address Hamilton, Montana

Operator Same Address

Water is deliverd by:— 1. Private System; X 2. Ditch Company; 3. State Project; 4. Federal Project; 5. Irrigation District

If under Ditch Company, Irrigation District, or Government Project, state the number of shares or inches, acre feet, as the case may be in said system

App. No. Decree No.	NAME OF APPROPRIATOR TO WHOM DECREED	NAME OF STREAM	Date App. Date Priority	Miner's Inches	In Use	NAME OF DITCH (Water Delivered By)	No.	R/F	P/G/S	Present Irr. Acres	Irrigable Acres
D-831	Fred Grill	Skalkaho Creek-Doran Lateral #1	5-1-68	5-1/10	Yes	Republican Doran Lateral #1 (Now carried in Harris Lateral)	1	R		3.4	0

NOTE: R—Denotes Regular Irrigation. F—Flood Irrigation. P—Water diverted by means of pumping. G—Water diverted by gravity. S—Stored Water.

Condition of System Good Topography Valley River Basin Columbia River, Bitterroot River

Adequate Supply: Yes X No Explain

Remarks This water decreed from Skalkaho Creek now delivered by exchange from Bitterroot River through Republican Ditch. (Free Water)

Also in: Plat No. Twp. Rge.	Plat No. Twp. Rge.	Plat No. Twp. Rge.
Plat No. Twp. Rge.	Plat No. Twp. Rge.	Plat No. Twp. Rge.

Information From:

Courthouse


6
5
4
3
2
1
7
8
9
10
11
12
18
17
16
15
14
13
19
20
21
22
23
24
30
29
28
27
26
25
31
32
33
34
35
36

31-T

F-1-A

County Ravalli

STATE OF MONTANA
STATE ENGINEERS OFFICE
Water Resources Survey

T. 6N R. 20W Plat No. 16

Farm Checked: Date 7-15-57

Photo No. 29-31

By D. Pouliot & H. Carpenter

Legal Land Owner Ralph & Martha Mower Address Hamilton, Montana - Rt. #2

Operator Same Address

Water is deliverd by:— 1. Private System; X 2. Ditch Company; X 3. State Project; X 4. Federal Project; 5. Irrigation District

If under Ditch Company, Irrigation District, or Government Project, state the number of shares or inches, acre feet, as the case may be in said system

App. No. Decree No.	NAME OF APPROPRIATOR TO WHOM DECREED	NAME OF STREAM	Date App. Date Priority	Miner's Inches	In Use	NAME OF DITCH (Water Delivered By)	No.	R/F	P/G/S	Present Irr. Acres	Irrigable Acres
* See Assn.		Bitterroot River				Republican Ditch	3	R		20	0
A-1588	Clarence W. Jones	Seepage, Waste, Drain	5-4-50	350	Yes	Private (Sprinkler)	1	R		45	0
D-145	Corvallis Canal & Water Company	Bitterroot River	1-1-[illegible]	5000	15/16 sh.	Corvallis Canal	2	R		69	0

NOTE: R—Denotes Regular Irrigation. F—Flood Irrigation. P—Water diverted by means of pumping. G—Water diverted by gravity. S—Stored Water.

Condition of System Good Topography Valley Bench & Bottom River Basin Columbia River, Bitterroot River,
Adequate Supply: Yes X No Explain Seepage
Remarks * Ralph Mower is signed up for 50 acres under the Ravalli Water Users Association. He irrigates about 20 acres under the Republican Ditch.
Ralph J. & Martha L. Mower are signed up for 15/16 shares under the Corvallis Canal & Water Company.

Also in: Plat No. Twp. Rge.	Plat No. Twp. Rge.	Plat No. Twp. Rge.
Plat No. Twp. Rge.	Plat No. Twp. Rge.	Plat No. Twp. Rge.

Information From:
Mr. Mower

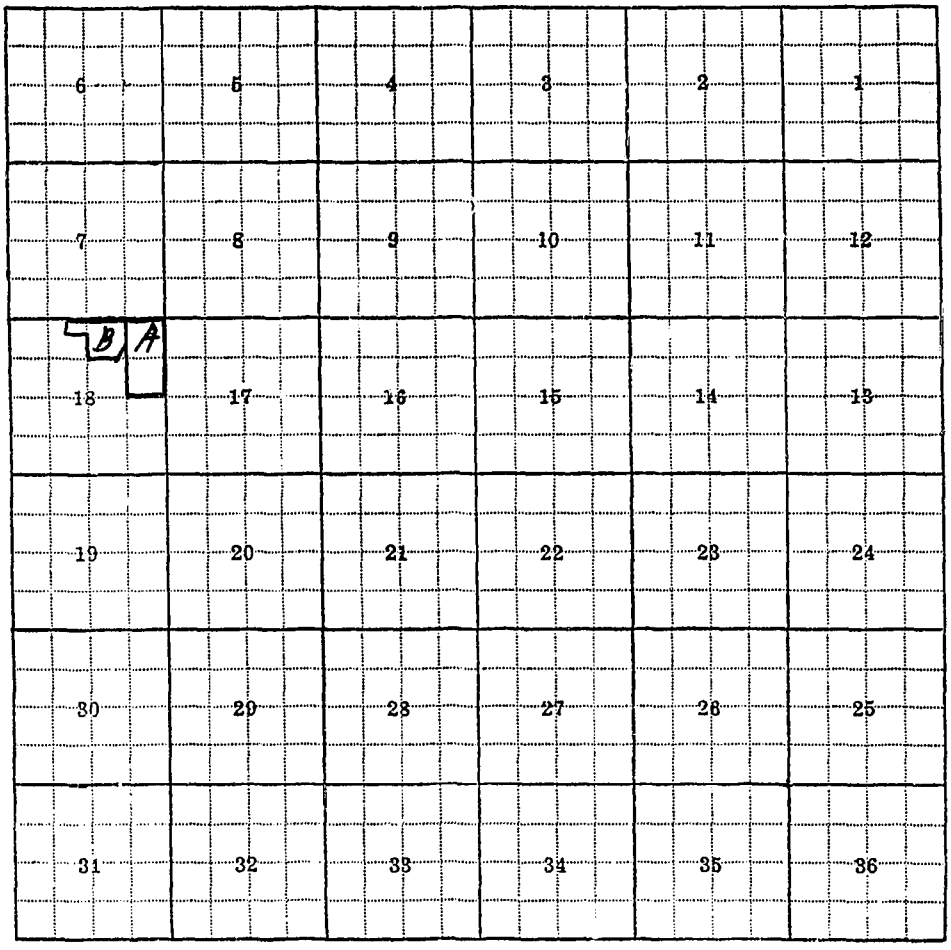

18-A

18-B - J. Ralph Mower

F-1-A

County Ravalli

Farm Checked: Date 4-30-57

By D. Pouliot & H. Carpenter

STATE OF MONTANA
STATE ENGINEERS OFFICE
Water Resources Survey

T. 6N R. 20W Plat No. 16

Photo No. 2P-29

Legal Land Owner G. G. & Gladys Nichols Address Hamilton, Montana

Operator Same Address

Water is deliverd by:— 1. Private System; X 2. Ditch Company; 3. State Project; 4. Federal Project; 5. Irrigation District

If under Ditch Company, Irrigation District, or Government Project, state the number of shares or inches, acre feet, as the case may be in said system

App. No. Decree No.	NAME OF APPROPRIATOR TO WHOM DECREED	NAME OF STREAM	Date App. Date Priority	Miner's Inches	In Use	NAME OF DITCH (Water Delivered By)	No.	A/F	P/G/S	Present Irr. Acres	Irrigable Acres
D-852	Geo. W. Jones	Skalkaho Creek-Doran Lateral #1	5-1-68	3	Yes	Republican (Doran Lateral #1) (Now carried in Harris Lateral)	1	R		2	0

NOTE: R—Denotes Regular Irrigation. F—Flood Irrigation. P—Water diverted by means of pumping. G—Water diverted by gravity. S—Stored Water.

Condition of System Good Topography Valley River Basin Columbia River, Bitterroot River

Adequate Supply: Yes X No Explain

Remarks This water decreed from Skalkaho Creek now delivered by exchange from Bitterroot River through Republican Ditch. (Free Water)
Also in Anderson Addition.

Also in: Plat No. 19 Twp. 5N Rge. 20W	Plat No. Twp. Rge.	Plat No. Twp. Rge.
Plat No. Twp. Rge.	Plat No. Twp. Rge.	Plat No. Twp. Rge.

Information From:
A. R. Kurtz


6
5
4
3
2
1
7
8
9
10
11
12
18
17
16
15
14
13
19
20
21
22
23
24
30
29
28
27
26
25
31
32
33
34
35
36

21-U

F-1-A

County Ravalli

STATE OF MONTANA
STATE ENGINEERS OFFICE
Water Resources Survey

T 6N R 20W Plat No 16

Farm Checked: Date 4-27-57

Photo No 2P-29

By P. Peters, H. Carpenter & D. Pouliot

Legal Land Owner* S. A. & Perle Noland Address Box 664

Operator Bob Webber Address

Water is deliverd by:— 1. Private System; X 2. Ditch Company; 3. State Project; X 4. Federal Project; 5. Irrigation District

If under Ditch Company, Irrigation District, or Government Project, state the number of shares or inches, acre feet, as the case may be in said system

App. No. Decree No.	NAME OF APPROPRIATOR TO WHOM DECREED	NAME OF STREAM	Date App. Date Priority	Minor's Inches	In Use	NAME OF DITCH (Water Delivered By)	No.	R/F	P/G/S	Present Irr. Acres	Irrigable Acres
+ See Assn. Rights		Bitterroot River				Hedge Ditch	3	R		38	0
**A-1019	Samuel A. Noland	Snake River	10-13-45	160	Part	Noland Ditch	1	R		10	0

NOTE: R—Denotes Regular Irrigation. F—Flood Irrigation. P—Water diverted by means of pumping. G—Water diverted by gravity. S—Stored Water.

Condition of System Good Topography Bench & Bottom River Basin Columbia River, Bitterroot River

Adequate Supply: Yes X No Explain Seepage

Remarks +S. A. Noland is signed up for 50 acres under the Ravalli Water Users Association.

*Also in Hamburg Heights

**Shares this right with William & Jane Schroeder.

Also in: Plat No. Twp. Rge.	Plat No. Twp. Rge.	Plat No. Twp. Rge.
Plat No. Twp. Rge.	Plat No. Twp. Rge.	Plat No. Twp. Rge.

Information From:

Bob Webber

6	5	4	3	2	1
7	8	9	10	11	12
18	17	16	15	14	13
19	20	21	22	23	24
30	29	28	27	26	25
31 	32	33	34	35	36

31-F

F-1-A

County Ravalli

Farm Checked: Date.....

By .....

STATE OF MONTANA

STATE ENGINEERS OFFICE

Water Resources Survey

T. 6N R. 20W Plat No. 16

Photo No.....

Legal Land Owner N. P. Ry. Co. Address .....

Operator ..... Address .....

Water is deliverd by:— 1. Private System; 2. Ditch Company; 3. State Project; 4. Federal Project; 5. Irrigation District

If under Ditch Company, Irrigation District, or Government Project, state the number of shares or inches, acre feet, as the case may be in said system .....

App. No. Decree No.	NAME OF APPROPRIATOR TO WHOM DECREED	NAME OF STREAM	Date App. Date Priority	Miner's Inches	In Use	NAME OF DITCH (Water Delivered By)	No.	R/F	P/G/S	Present Irr. Acres	Irrigable Acres
A-1546	William Fisher	Seepage, Waste, Drain	1897	80	No						
		No Irrigation									

NOTE: R—Denotes Regular Irrigation. F—Flood Irrigation. P—Water diverted by means of pumping. G—Water diverted by gravity. S—Stored Water.

Condition of System ..... Topography ..... River Basin .....

Adequate Supply: Yes..... No..... Explain .....

Remarks ...Also in Jeffery - Hasford Addition

Also in: Plat No. 15 Twp. 6N Rge. 21W	Plat No..... Twp..... Rge.....	Plat No..... Twp..... Rge.....
Plat No..... Twp..... Rge.....	Plat No..... Twp..... Rge.....	Plat No..... Twp..... Rge.....

Information From:

Field Survey


6
5
4
3
2
1
7
4F
8
9
10
11
12
18
17
16
15
14
13
19
20
21
22
23
24
30
29
28
27
26
25
31
32
33
34
35
36

E-F

F-1-A

County Ravalli

Farm Checked: Date 7-11-57

By H. Carpenter & D. Pouliot

STATE OF MONTANA
STATE ENGINEERS OFFICE
Water Resources Survey

T 6N R 20W Plat No. 16

Photo No.

Legal Land Owner Ed. & Louise Oertli

Address Hamilton, Montana

Operator

Address

Water is deliverd by:— 1. Private System; 2. Ditch Company; 3. State Project: X 4. Federal Project; 5. Irrigation District

If under Ditch Company, Irrigation District, or Government Project, state the number of shares or inches, acre feet, as the case may be in said system

App. No. Decree No.	NAME OF APPROPRIATOR TO WHOM DECREED	NAME OF STREAM	Date App. Date Priority	Miner's Inches	In Use	NAME OF DITCH (Water Delivered By)	No.	R/F	P/G/S	Present Irr. Acres	Irrigable Acres
* See Assn.		Bitterroot River				Republican Ditch	3		spr.	1	0

NOTE: R—Denotes Regular Irrigation. F—Flood Irrigation. P—Water diverted by means of pumping. G—Water diverted by gravity. S—Stored Water.

Condition of System Good Topography Bench River Basin Columbia River, Bitterroot River

Adequate Supply: Yes x No. Explain

Remarks * Ed. Oertli is signed up for 1 acre under the Ravalli Water Users Association.

Also in: Plat No. Twp. Rge.	Plat No. Twp. Rge.	Plat No. Twp. Rge.
Plat No. Twp. Rge.	Plat No. Twp. Rge.	Plat No. Twp. Rge.

Information From:

Dave Breen


6
5
4
3
2
1
7
8
9
10
11
12
18
17
16
15
14
13
19
20
21
22
23
24
30
29
28
27
26
25
31
32
33
34
35
36

3C-81

F-1-A

County Ravalli

Farm Checked: Date 7-26-57

By Dave Pouliot

STATE OF MONTANA

STATE ENGINEERS OFFICE

Water Resources Survey

T 6N R 20W Plat No. 16

Photo No. 2P-33

Legal Land Owner Louise Ojala, Marie Lawson, Alice Peters & Robert Keays Address Corvallis, Montana

Operator Robert Keays Address Corvallis, Montana

Water is deliverd by:— 1. Private System; X 2. Ditch Company; 3. State Project; 4. Federal Project; 5. Irrigation District

If under Ditch Company, Irrigation District, or Government Project, state the number of shares or inches, acre feet, as the case may be in said system

App. No. Decree No.	NAME OF APPROPRIATOR TO WHOM DECREED	NAME OF STREAM	Date App. Date Priority	Miner's Inches	In Use	NAME OF DITCH (Water Delivered By)	No.	R/F	P/G/S	Present Irr. Acres	Irrigable Acres
Use		Gird Creek Waste Way				Waste Ditch	1	R		5	0
D-162	W. M. Johnson	Bitterroot River	6-1-90	80	No (Part)						

NOTE: R—Denotes Regular Irrigation. F—Flood Irrigation. P—Water diverted by means of pumping. G—Water diverted by gravity. S—Stored Water.

Condition of System Good Topography Valley River Basin Columbia River, Girds Creek Waste Way

Adequate Supply: Yes x No Explain

Remarks

Also in: Plat No. Twp. Rge.	Plat No. Twp. Rge.	Plat No. Twp. Rge.
Plat No. Twp. Rge.	Plat No. Twp. Rge.	Plat No. Twp. Rge.

Information From:

Mr. Davis

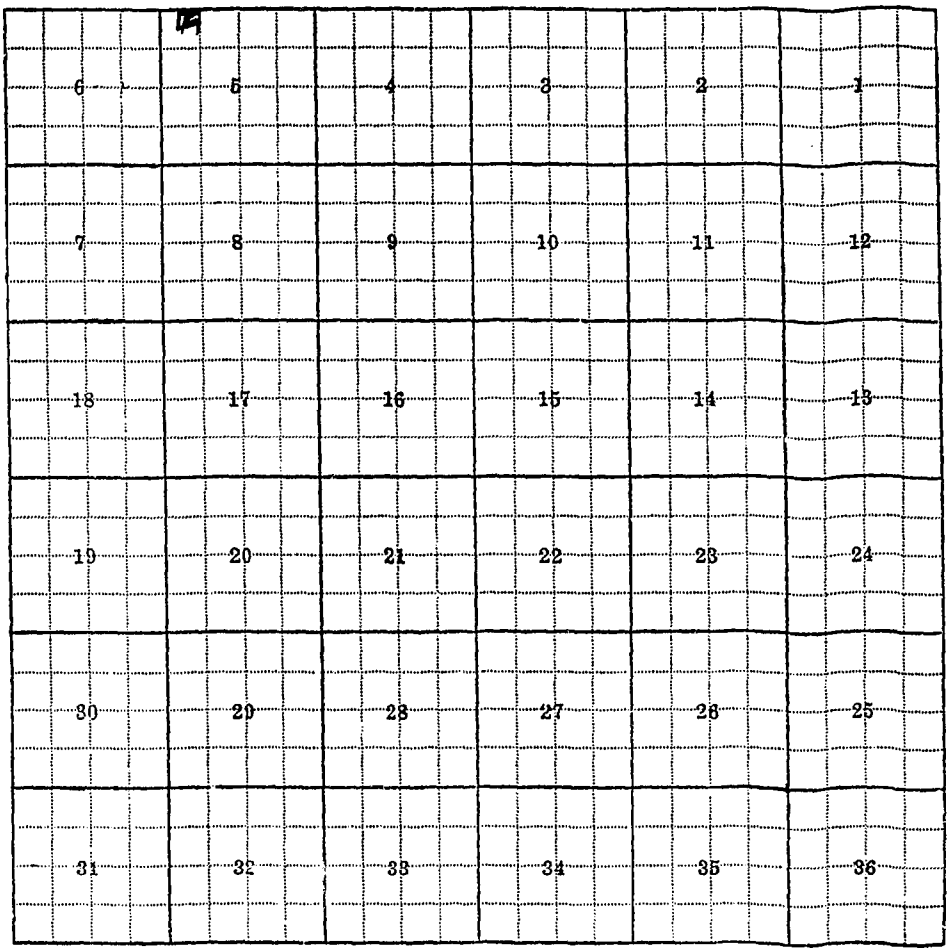
6
5
4
3
2
1
7
8
9
10
11
12
18
17
16
15
14
13
19
20
21
22
23
24
30
29
28
27
26
25
31
32
33
34
35
36

5-F

F-1-A

County Ravalli

Farm Checked: Date 5-8-57

By D. Pouliot & H. Carpenter

STATE OF MONTANA
STATE ENGINEERS OFFICE
Water Resources Survey

T 6N R 20W Plat No 16

Photo No 2P-29

Legal Land Owner Leslie & Maxine Osburn Address Hamilton, Montana

Operator Same Address

Water is deliverd by:— 1. Private System; X 2. Ditch Company; 3. State Project; 4. Federal Project; 5. Irrigation District

If under Ditch Company, Irrigation District, or Government Project, state the number of shares or inches, acre feet, as the case may be in said system

App. No. Decree No.	NAME OF APPROPRIATOR TO WHOM DECREED	NAME OF STREAM	Date App. Date Priority	Miner's Inches	In Use	NAME OF DITCH (Water Delivered By)	No.	R/F	P/G/S	Present Irr. Acres	Irrigable Acres
D-803	Harry R. & Anna B. Clark	Skalkaho Creek - Doran Lateral #2	5-1-68	1½	.75	Republican (Doran Lateral #2) (Now carried in Harris Lateral)	1	R		.5	0

NOTE: R—Denotes Regular Irrigation. F—Flood Irrigation. P—Water diverted by means of pumping. G—Water diverted by gravity. S—Stored Water.

Condition of System Good Topography Valley River Basin Columbia River, Bitterroot River

Adequate Supply: Yes X No Explain

Remarks This water decreed from Skalkaho Creek now delivered by exchange from Bitterroot River through Republican Ditch. (Free Water)

Also in: Plat No Twp Rge	Plat No Twp Rge	Plat No Twp Rge
Plat No Twp Rge	Plat No Twp Rge	Plat No Twp Rge

Information From:
Courthouse

6	5	4	3	2	1
7	8	9	10	11	12
18	17	16	15	14	13
19	20	21	22	23	24
30	29	28	27	26	25
31	32	33	34	35	36

31-103

F-1-A

County Ravalli

Farm Checked: Date 5-7-57

By D. Poulist & H. Carpenter

STATE OF MONTANA
STATE ENGINEERS OFFICE
Water Resources Survey

T. 6N R. 20W Plat No. 16

Photo No. 2P-2

Legal Land Owner Tom Owens & Edith Palmer Address Hamilton, Montana

Operator Same Address

Water is deliverd by:— 1. Private System; X 2. Ditch Company; 3. State Project; 4. Federal Project; 5. Irrigation District

If under Ditch Company, Irrigation District, or Government Project, state the number of shares or inches, acre feet, as the case may be in said system

App. No. Decree No.	NAME OF APPROPRIATOR TO WHOM DECREED	NAME OF STREAM	Date App. Date Priority	Miner's Inches	In Use	NAME OF DITCH (Water Delivered By)	No.	R/F	P/G/S	Present Irr. Acres	Irrigable Acres
D-242	Ann Ryan	Skalkaho Creek -Doran Lateral #1	5-1-68	3/4	Yes	Republican (Doran Lateral #1) (Now carried in Harris Lateral)	1	R		½	0

NOTE: R—Denotes Regular Irrigation. F—Flood Irrigation. P—Water diverted by means of pumping. G—Water diverted by gravity. S—Stored Water.

Condition of System Good Topography Valley River Basin Columbia River, Bitterroot River

Adequate Supply: Yes X No Explain

Remarks This water decreed from Skalkaho Creek now delivered by exchange from Bitterroot River through Republican Ditch. (Free Water)

Also in: Plat No. Twp. Rge.	Plat No. Twp. Rge.	Plat No. Twp. Rge.
Plat No. Twp. Rge.	Plat No. Twp. Rge.	Plat No. Twp. Rge.

Information From:
A. R. Kurtz & L. J. Werth

6	5	4	3	2	1
7	8	9	10	11	12
18	17	16	15	14	13
19	20	21	22	23	24
30	29	28	27	26	25
31	32	33	34	35	36

31-6

F-1-A

County Ravalli

STATE OF MONTANA
STATE ENGINEERS OFFICE
Water Resources Survey

T. 6N R. 20W Plat No. 16

Farm Checked: Date 6-29-57

Photo No. 2P-34

By Pete Peters

Legal Land Owner Asael, Mae & Devere Park Address Woodside, Montana

Operator Same Address

Water is deliverd by:— 1. Private System; 2. Ditch Company; ✗ 3. State Project; 4. Federal Project; 5. Irrigation District

If under Ditch Company, Irrigation District, or Government Project, state the number of shares or inches, acre feet, as the case may be in said system

App. No. Decree No.	NAME OF APPROPRIATOR TO WHOM DECREED	NAME OF STREAM	Date App. Date Priority	Miner's Inches	In Use	NAME OF DITCH (Water Delivered By)	No.	R/F	P/G/S	Present Irr. Acres	Irrigable Acres
D-230	Woodside Irrigation										
	Company	Bitterroot River	10-1-05	2000	100						
					shs.	Woodside Ditch	2	R		40	0
A-1273	MacRae Bros.	Unnamed Creeks &									
		Streams	5-23-10	100	No						

NOTE: R—Denotes Regular Irrigation. F—Flood Irrigation. P—Water diverted by means of pumping. G—Water diverted by gravity. S—Stored Water.

Condition of System Good Topography Bench River Basin Columbia River, Bitterroot River

Adequate Supply: Yes x No Explain

Remarks D. Park is signed up for 100 shares under the Woodside Irrigation Company.

Also in: Plat No. 13 Twp. 7N Rge. 20W	Plat No. Twp. Rge.	Plat No. Twp. Rge.
Plat No. Twp. Rge.	Plat No. Twp. Rge.	Plat No. Twp. Rge.

Information From:

Mr. Park

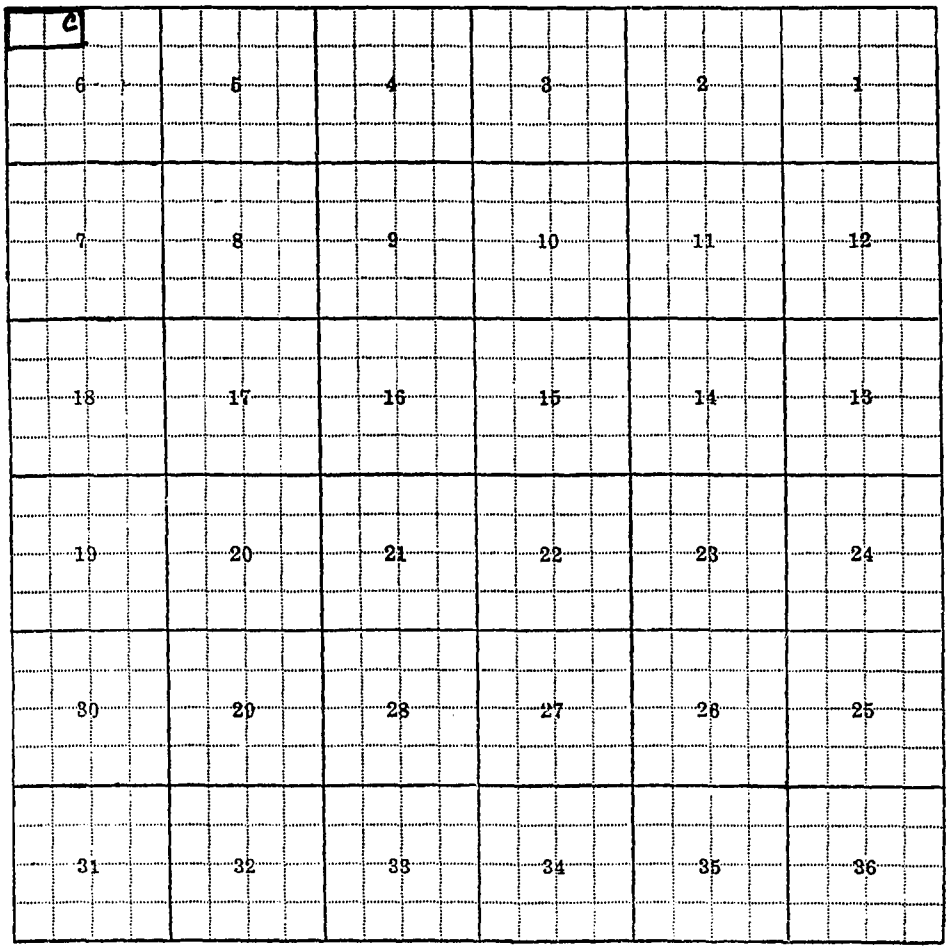
C
6
5
4
3
2
1
7
8
9
10
11
12
18
17
16
15
14
13
19
20
21
22
23
24
30
29
28
27
26
25
31
32
33
34
35
36

6-C

F-1-A

County ....Ravalli.....

Farm Checked: Date.....7-24-57.....

By Dave Poulict.....

STATE OF MONTANA

STATE ENGINEERS OFFICE

Water Resources Survey

T 6N R 20W Plat No. 16

Photo No. 2P-33

Legal Land Owner ....Jay, Sylvia, Albert & Ruth Park..... Address ....Corvallis, Montana - Rural Route.....

Operator .....Jay Park..... Address .....

Water is deliverd by:— 1. Private System; 2. Ditch Company; X 3. State Project; 4. Federal Project; 5. Irrigation District

If under Ditch Company, Irrigation District, or Government Project, state the number of shares or inches, acre feet, as the case may be in said system .....

App. No. Decree No.	NAME OF APPROPRIATOR TO WHOM DECREED	NAME OF STREAM	Date App. Date Priority	Miner's Inches	In Use	NAME OF DITCH (Water Delivered By)	No.	R/F	P/G/S	Present Irr. Acres	Irrigable Acres
D-145	Corvallis Canal & Water Company	Bitterroot River	1-1-71	5000	1 sh.	Corvallis Canal	2	R		30	0

NOTE: R—Denotes Regular Irrigation. F—Flood Irrigation. P—Water diverted by means of pumping. G—Water diverted by gravity. S—Stored Water.

Condition of System .....Good..... Topography .....Valley..... River Basin Columbia River, Bitterroot River

Adequate Supply: Yes...x..... No..... Explain .....

Remarks ...Jay Park is signed up for 1 share under the Corvallis Canal & Water Company.

Also in: Plat No..... Twp..... Rge..... Plat No..... Twp..... Rge..... Plat No..... Twp..... Rge.....
Plat No..... Twp..... Rge..... Plat No..... Twp..... Rge..... Plat No..... Twp..... Rge.....

Information From:

Field Survey

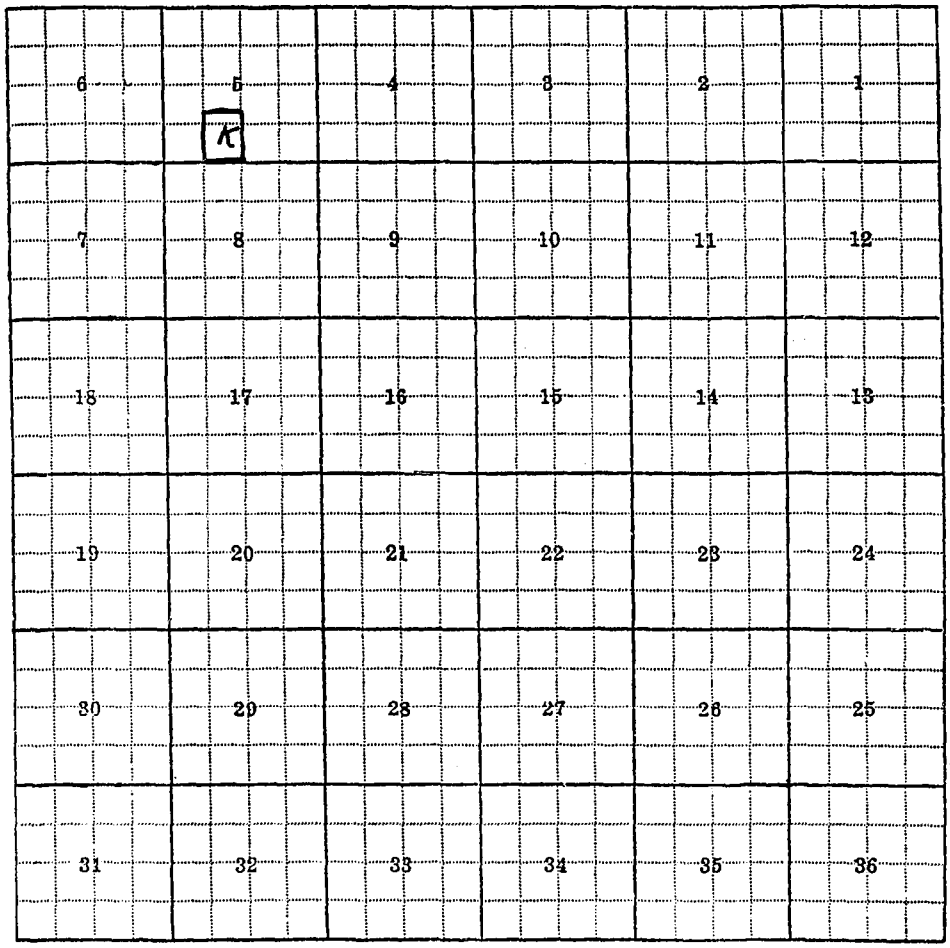
6
5
K
4
3
2
1
7
8
9
10
11
12
18
17
16
15
14
13
19
20
21
22
23
24
30
29
28
27
26
25
31
32
33
34
35
36

5-K

16
T6N-R20W

F-1-A

STATE OF MONTANA
STATE ENGINEERS OFFICE
Water Resources Survey

T 6N R 20W Plat No. 16

County Ravalli

Photo No. 2P-33

Farm Checked: Date 7-24-57

By Dave Pouliot

Legal Land Owner John, Albert, & Ruth Park Address Corvallis, Montana

Operator Albert Park Address

Water is deliverd by:— 1. Private System; X 2. Ditch Company; 3. State Project; 4. Federal Project; 5. Irrigation District

If under Ditch Company, Irrigation District, or Government Project, state the number of shares or inches, acre feet, as the case may be in said system

App. No. Decree No.	NAME OF APPROPRIATOR TO WHOM DECREED	NAME OF STREAM	Date App. Date Priority	Miner's Inches	In Use	NAME OF DITCH (Water Delivered By)	No.	R/F	P/G/S	Present Irr. Acres	Irrigable Acres
		Gird Creek Waste Way				Waste Ditch	1	R		17	0
Use		Bitterroot River	6-1-99	80	No (Part)						
D-217	J. H. Watts										

NOTE: R—Denotes Regular Irrigation. F—Flood Irrigation. P—Water diverted by means of pumping. G—Water diverted by gravity. S—Stored Water.

Condition of System Good Topography Valley River Basin Columbia River, Girds Creek Waste Way

Adequate Supply: Yes...X..... No..... Explain

Remarks

Also in: Plat No..... Twp..... Rge..... | Plat No..... Twp..... Rge..... | Plat No..... Twp..... Rge.....
Plat No..... Twp..... Rge..... | Plat No..... Twp..... Rge..... | Plat No..... Twp..... Rge.....

Information From:

Lee Simmons


6
5
4
3
2
1
7
8
9
10
11
12
18
17
16
15
14
13
19
20
21
22
23
24
30
29
28
27
26
25
31
32
33
34
35
36

6-E

F-1-A

County Ravalli

T 6N R 20W Plat No. 16

Photo No. 2P-29

STATE OF MONTANA
STATE ENGINEERS OFFICE
Water Resources Survey

Farm Checked: Date 4-29-57

By D. Pouliot, Pete Peters, H. Carpenter

Legal Land Owner Ida & John Periman — Address Hamilton, Montana

Operator Same — Address

Water is deliverd by:— 1. Private System; ✗ 2. Ditch Company; 3. State Project; 4. Federal Project; 5. Irrigation District

If under Ditch Company, Irrigation District, or Government Project, state the number of shares or inches, acre feet, as the case may be in said system

App. No. Decree No.	NAME OF APPROPRIATOR TO WHOM DECREED	NAME OF STREAM	Date App. Date Priority	Miner's Inches	In Use	NAME OF DITCH (Water Delivered By)	No.	R/F	P/G/S	Present Irr. Acres	Irrigable Acres
D-894	James Padden	Skalkaho Creek--Doran Lateral #2	5-1-68	11¼	9	Doran Lateral #2 (Now carried in Harris Lateral)	1	R		6	0

NOTE: R—Denotes Regular Irrigation. F—Flood Irrigation. P—Water diverted by means of pumping. G—Water diverted by gravity. S—Stored Water.

Condition of System Good Topography Valley River Basin Columbia River, Bitterroot River

Adequate Supply: Yes x No Explain

Remarks This water decreed from Skalkaho Creek now delivered by exchange from Bitterroot River through Republican Ditch. (Free Water)

Also in: Plat No. 19 Twp. 5N Rge. 20W | Plat No. Twp. Rge. | Plat No. Twp. Rge.
Plat No. Twp. Rge. | Plat No. Twp. Rge. | Plat No. Twp. Rge.

Information From:

John Freeze

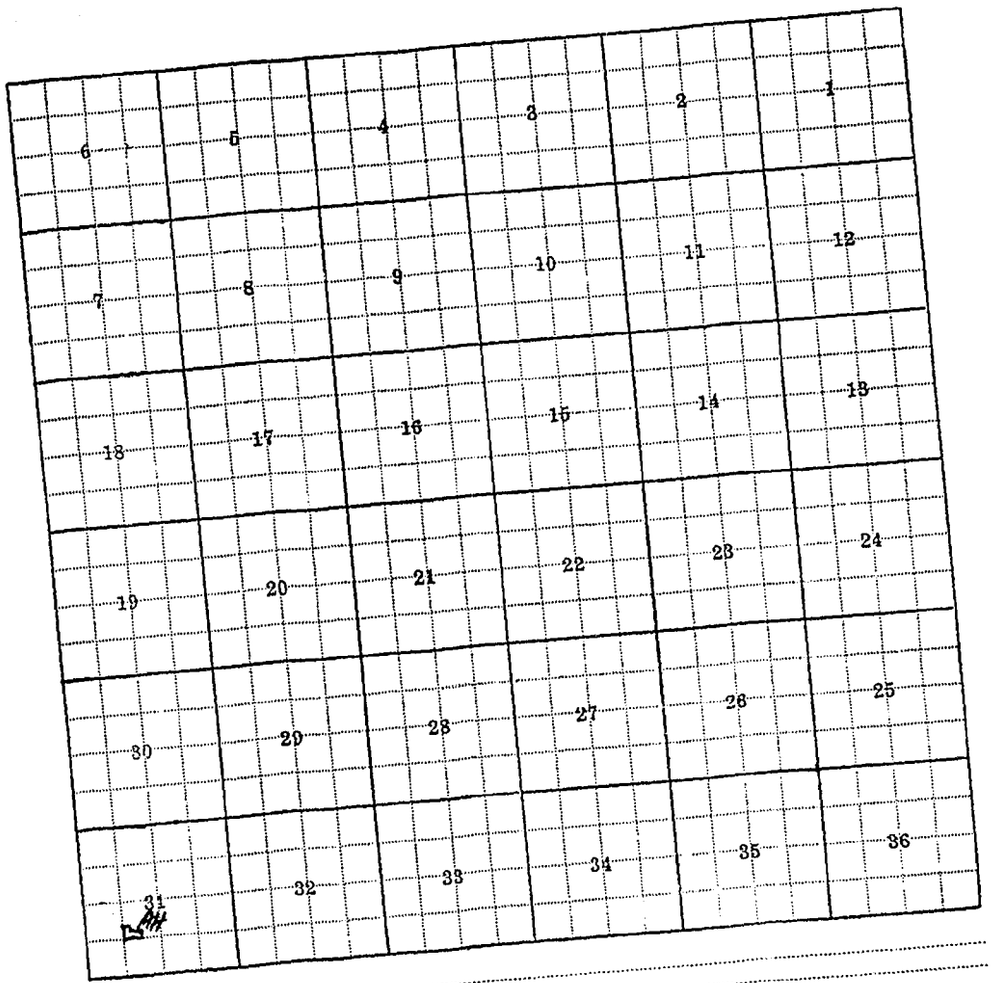
6
5
4
3
2
1
7
8
9
10
11
12
18
17
16
15
14
13
19
20
21
22
23
24
30
29
28
27
26
25
31
32
33
34
35
36

31-AH

F-1-A

County Ravalli

Farm Checked: Date 7-25-57

By Dave Pouliot

STATE OF MONTANA
STATE ENGINEERS OFFICE
Water Resources Survey

T 6N R 20W Plat No 16

Photo No 2P-32

Legal Land Owner Agnes Phillips Address

Operator E. Remillard Address Corvallis, Montana - Rural Route

Water is deliverd by:— 1. Private System; 2. Ditch Company; X 3. State Project; 4. Federal Project; 5. Irrigation District

If under Ditch Company, Irrigation District, or Government Project, state the number of shares or inches, acre feet, as the case may be in said system

App. No. Decree No.	NAME OF APPROPRIATOR TO WHOM DECREED	NAME OF STREAM	Date App. Date Priority	Miner's Inches	In Use	NAME OF DITCH (Water Delivered By)	No.	R/F	P/G/S	Present Irr. Acres	Irrigable Acres
D-145	Corvallis Canal &										
	Water Company	Bitterroot River	1-1-71	5000	1/2 sh.	Corvallis Canal	2	R		10	0

NOTE: R—Denotes Regular Irrigation. F—Flood Irrigation. P—Water diverted by means of pumping. G—Water diverted by gravity. S—Stored Water.

Condition of System Good Topography Valley River Basin Columbia River, Bitterroot River

Adequate Supply: Yes X No Explain

Remarks E. Remillard is signed up for 1/2 share under the Corvallis Canal & Water Company.

Also in: Plat No. Twp. Rge.	Plat No. Twp. Rge.	Plat No. Twp. Rge.
Plat No. Twp. Rge.	Plat No. Twp. Rge.	Plat No. Twp. Rge.

Information From:

Mrs. Beard

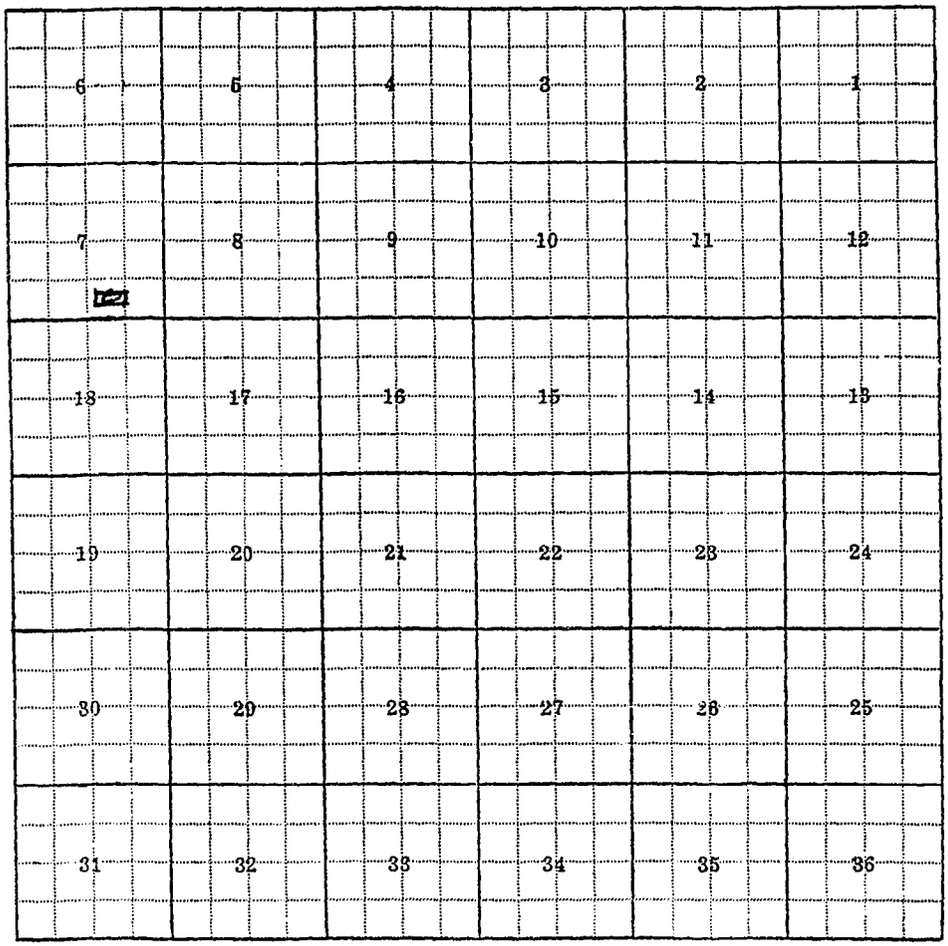
6
5
4
3
2
1
7
8
9
10
11
12
18
17
16
15
14
13
19
20
21
22
23
24
30
29
28
27
26
25
31
32
33
34
35
36

7-C

F-1-A

County Ravalli

STATE OF MONTANA
STATE ENGINEERS OFFICE
Water Resources Survey

T. 6N R. 20W Plat No. 16

Farm Checked: Date 4-28-57

Photo No. 2P-29

By P. Peters, H. Carpenter & D. Poulict

Legal Land Owner Edgar & Mary Pickens Address Hamilton, Montana

Operator Same Address

Water is deliverd by.— 1. Private System; 2. Ditch Company; 3. State Project; 4. Federal Project; 5. Irrigation District

If under Ditch Company, Irrigation District, or Government Project, state the number of shares or inches, acre feet, as the case may be in said system

App. No. Decree No.	NAME OF APPROPRIATOR TO WHOM DECREED	NAME OF STREAM	Date App. Date Priority	Miner's Inches	In Use	NAME OF DITCH (Water Delivered By)	No.	R/F	P/G/S	Present Irr. Acres	Irrigable Acres
*D-868	Julia Lowney	Skalkaho Creek	6-1-66	15	10	(through) Snake Creek	1	R		10	0

NOTE: R—Denotes Regular Irrigation. F—Flood Irrigation. P—Water diverted by means of pumping. G—Water diverted by gravity. S—Stored Water.

Condition of System Good Topography Valley River Basin Columbia River, Bitterroot River

Adequate Supply: Yes X No Explain (Skalkaho Cr.) via Snake Creek

Remarks This water decreed from Skalkaho Creek now delivered by Bitterroot River through Snake Creek. (Free Water)

*D-868 - Book 102, page 468 - shows 10 miner's inches

Also in: Plat No. Twp. Rge.	Plat No. Twp. Rge.	Plat No. Twp. Rge.
Plat No. Twp. Rge.	Plat No. Twp. Rge.	Plat No. Twp. Rge.

Information From:

Ed Pickens


6
5
4
3
2
1
7
8
9
10
11
12
18
17
16
15
14
13
19
20
21
22
23
24
30
29
28
27
26
25
31
32
33
34
35
36

31-All

F-1-A

County Ravalli

STATE OF MONTANA
STATE ENGINEERS OFFICE
Water Resources Survey

T. 6N R. 20W Plat No. 16

Farm Checked: Date 5-9-57

Photo No. 2P-29

By D. Pouliot & H. Carpenter

Legal Land Owner Martha Tschache Pollard Address Hamilton, Montana

Operator ..... Address .....

Water is deliverd by:— 1. Private System; X 2. Ditch Company; 3. State Project; 4. Federal Project; 5. Irrigation District

If under Ditch Company, Irrigation District, or Government Project, state the number of shares or inches, acre feet, as the case may be in said system .....

App. No. Decree No.	NAME OF APPROPRIATOR TO WHOM DECREED	NAME OF STREAM	Date App. Date Priority	Miner's Inches	In Use	NAME OF DITCH (Water Delivered By)	No.	R/F	P/G/S	Present Irr. Acres	Irrigable Acres
D-055	James R. & Eva M. Stewart	Skalkaho Creek -Nicol-Hart Lateral #1	6-1-65	3	9/16	Republican (Nicol-Hart #1)	1	R		I	O

NOTE: R—Denotes Regular Irrigation. F—Flood Irrigation. P—Water diverted by means of pumping. G—Water diverted by gravity. S—Stored Water.

Condition of System Good Topography Valley River Basin Columbia River, Bitterroot River

Adequate Supply: Yes X No ..... Explain .....

Remarks This water decreed from Skalkaho Creek now delivered by exchange from Bitterroot River through Republican Ditch. (Free Water)

Also in: Plat No..... Twp..... Rge.....	Plat No..... Twp..... Rge.....	Plat No..... Twp..... Rge.....
Plat No..... Twp..... Rge.....	Plat No..... Twp..... Rge.....	Plat No..... Twp..... Rge.....

Information From:
Courthouse

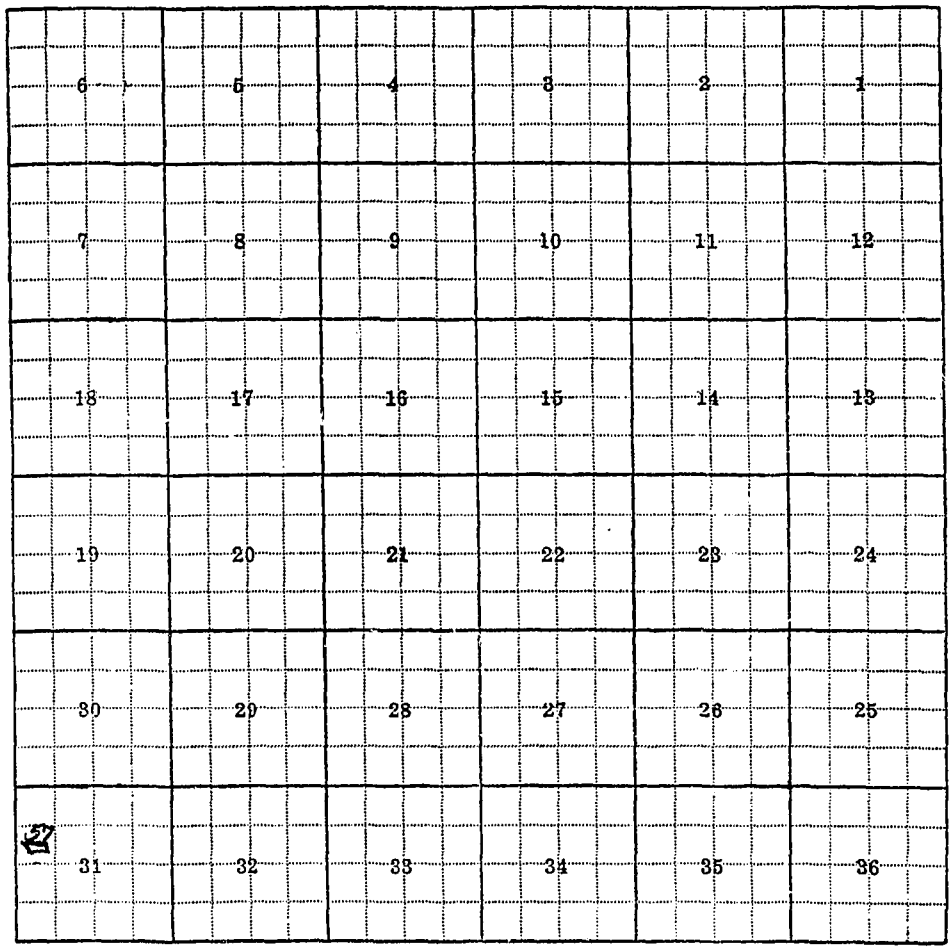
6
5
4
3
2
1
7
8
9
10
11
12
18
17
16
15
14
13
19
20
21
22
23
24
30
29
28
27
26
25
31
32
33
34
35
36

31-57

F-1-A

County Ravalli

STATE OF MONTANA
STATE ENGINEERS OFFICE
Water Resources Survey

T 6N R 20W Plat No. 16

Farm Checked: Date 5-13-57

Photo No. 2P-161

By P. Peters & D. Pouliot

Legal Land Owner Jens K. Poulson Address

Operator Address

Water is deliverd by:— 1. Private System; 2. Ditch Company; 3. State Project; X 4. Federal Project; 5. Irrigation District

If under Ditch Company, Irrigation District, or Government Project, state the number of shares or inches, acre feet, as the case may be in said system

App. No. Decree No.	NAME OF APPROPRIATOR TO WHOM DECREED	NAME OF STREAM	Date App. Date Priority	Miner's Inches	In Use	NAME OF DITCH (Water Delivered By)	No.	R/F	P/G/S	Present Irr. Acres	Irrigable Acres
* See Assn.		Skalkaho Creek				Girds Creek Highline	3	R		237	5
						Ward Ditch	3	R		5	0

NOTE: R—Denotes Regular Irrigation. F—Flood Irrigation. P—Water diverted by means of pumping. G—Water diverted by gravity. S—Stored Water.

Condition of System Good Topography Bench River Basin Columbia River, Skalkaho Creek

Adequate Supply: Yes x No Explain

Remarks * J. K. Poulson is signed up for 242 acres under the Ravalli Water Users Association.

Also in:	Plat No.	Twp.	Rge.	Plat No.	Twp.	Rge.	Plat No.	Twp.	Rge.
	Plat No.	Twp.	Rge.	Plat No.	Twp.	Rge.	Plat No.	Twp.	Rge.

Information From:

Joe Wilcox

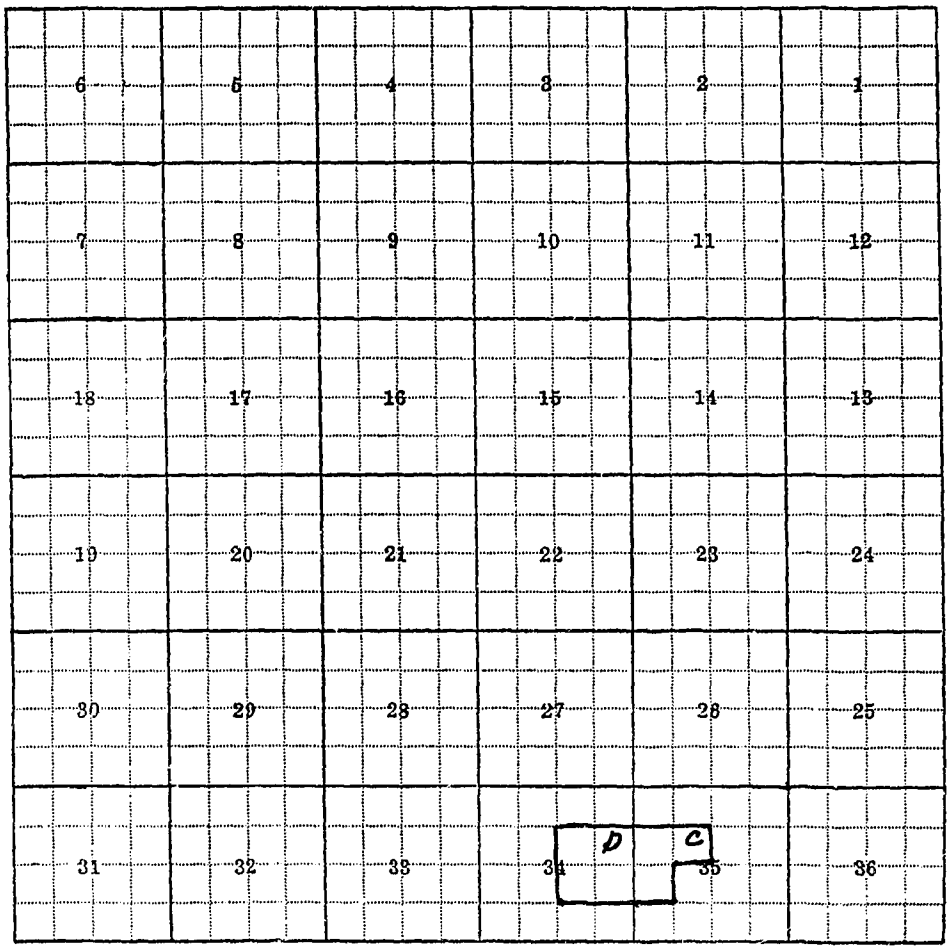
6
5
4
3
2
1
7
8
9
10
11
12
18
17
16
15
14
13
19
20
21
22
23
24
30
29
28
27
26
25
31
32
33
34
D
C
35
36

34-D, 35-C

F-1-A

County Ravalli

STATE OF MONTANA
STATE ENGINEERS OFFICE
Water Resources Survey

T 6N R 20W Plat No. 16

Farm Checked: Date 6-7-57

Photo No. 3P-33

By H. Carpenter & D. Pouliot

Legal Land Owner Anna Marie Rasmussen Address Corvallis, Montana - Rt. #1

Operator ..... Address .....

Water is deliverd by:— 1. Private System; X 2. Ditch Company; 3. State Project; 4. Federal Project; 5. Irrigation District

If under Ditch Company, Irrigation District, or Government Project, state the number of shares or inches, acre feet, as the case may be in said system .....

App. No. Decree No.	NAME OF APPROPRIATOR TO WHOM DECREED	NAME OF STREAM	Date App. Date Priority	Miner's Inches	In Use	NAME OF DITCH (Water Delivered By)	No.	R/I	P/G/S	Present Irr. Acres	Irrigable Acres
D-1221	John H. Watts	Willow Creek	6-1-59	120	15						
			6-1-60	104	6	Rasmussen	1	R)		50	0

NOTE: R—Denotes Regular Irrigation. F—Flood Irrigation. P—Water diverted by means of pumping. G—Water diverted by gravity. S—Stored Water.

Condition of System Good Topography Bench River Basin Columbia River, Willow Creek

Adequate Supply: Yes x No Explain .....

Remarks .....

Also in: Plat No.	Twp.	Rge.	Plat No.	Twp.	Rge.	Plat No.	Twp.	Rge.
Plat No.	Twp.	Rge.	Plat No.	Twp.	Rge.	Plat No.	Twp.	Rge.

Information From:

Bill Rasmussen

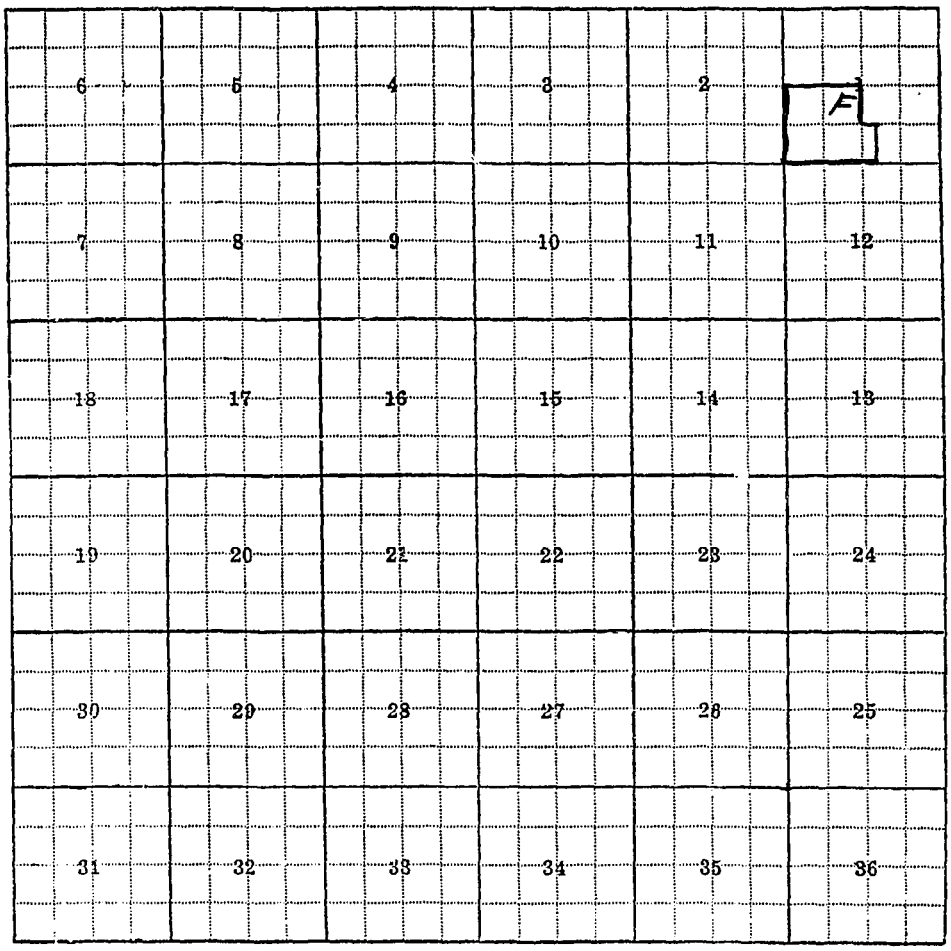
6
5
4
3
2
1
F
7
8
9
10
11
12
18
17
16
15
14
13
19
20
21
22
23
24
30
29
28
27
26
25
31
32
33
34
35
36

1-F

F-I-A

County Ravalli

Farm Checked: Date 6-7-57

By H. Carpenter & D. Pouliot

STATE OF MONTANA
STATE ENGINEERS OFFICE
Water Resources Survey

T 6N R 20W Plat No 16

Photo No 3P-33

Legal Land Owner William R. Rasmussen Address Corvallis, Montana - Rt. #1

Operator ..... Address .....

Water is deliverd by:— 1. Private System; x 2. Ditch Company; 3. State Project; 4. Federal Project; 5. Irrigation District

If under Ditch Company, Irrigation District, or Government Project, state the number of shares or inches, acre feet, as the case may be in said system .....

App. No. Decree No.	NAME OF APPROPRIATOR TO WHOM DECREED	NAME OF STREAM	Date App. Date Priority	Miner's Inches	In Use	NAME OF DITCH (Water Delivered By)	No.	R/F	P/G/S	Present Irr. Acres	Irrigable Acres
D-1200	M. M. Humble	Willow Creek	6-1-60	26	20	Rasmussen	1	R		45	0

NOTE: R—Denotes Regular Irrigation. F—Flood Irrigation. P—Water diverted by means of pumping. G—Water diverted by gravity. S—Stored Water.

Condition of System Good Topography Bench River Basin Columbia River, Willow Creek

Adequate Supply: Yes X No Explain .....

Remarks .....

Also in: Plat No	Twp	Rge	Plat No	Twp	Rge	Plat No	Twp	Rge
Plat No	Twp	Rge	Plat No	Twp	Rge	Plat No	Twp	Rge

Information From:

Geo. Gates

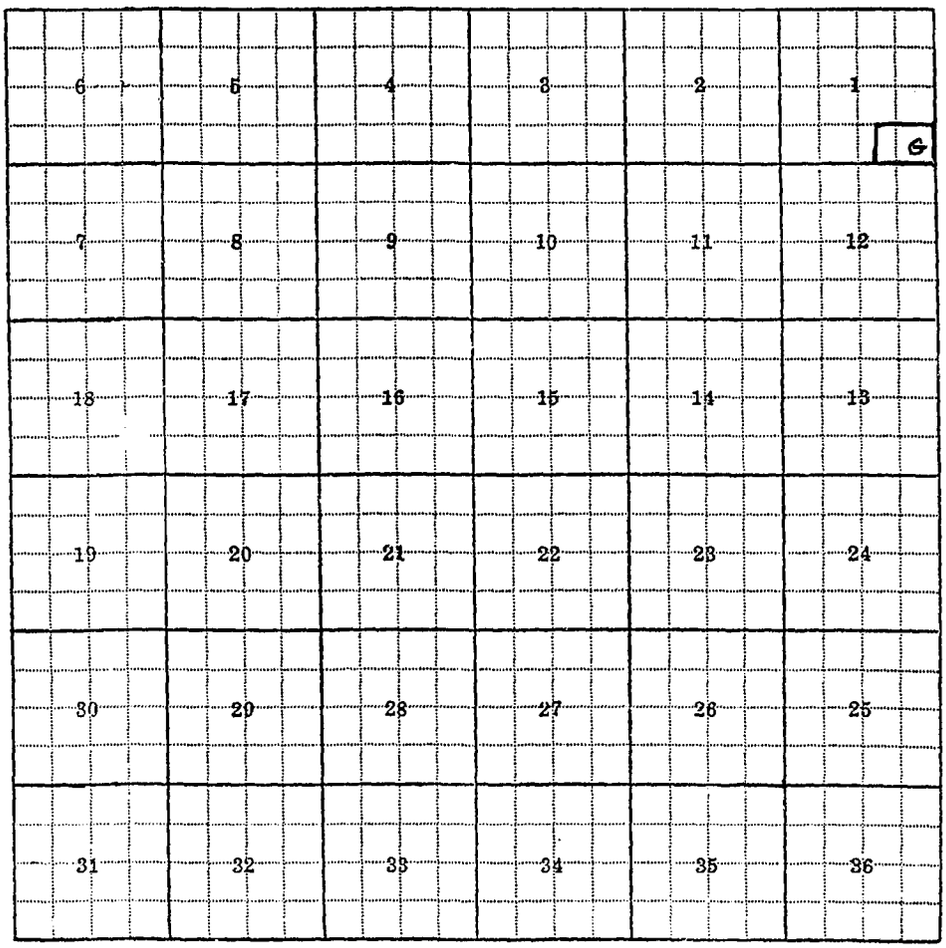
6
5
4
3
2
1
G
7
8
9
10
11
12
18
17
16
15
14
13
19
20
21
22
23
24
30
29
28
27
26
25
31
32
33
34
35
36

1=G

F-1-A

County Ravalli

STATE OF MONTANA
STATE ENGINEERS OFFICE
Water Resources Survey

T 6N R 20W Plat No. 16

Farm Checked: Date.....

By .....

Photo No.....

Legal Land Owner Ravalli Farms - SEE FOLLOWING FORMS Address .....

Operator ..... Address .....

Water is deliverd by:— 1. Private System; 2. Ditch Company; 3. State Project; 4. Federal Project; 5. Irrigation District

If under Ditch Company, Irrigation District, or Government Project, state the number of shares or inches, acre feet, as the case may be in said system .....

App. No. Decree No.	NAME OF APPROPRIATOR TO WHOM DECREED	NAME OF STREAM	Date App. Date Priority	Miner's Inches	In Use	NAME OF DITCH (Water Delivered By)	No.	R/F	P/G/S	Present Irr. Acres	Irrigable Acres
*See Assn.		Bitterroot River				Republican(R.W.U.A.)	3	R		3	0
+See Assn.		Bitterroot River				Hedge (R.W.U.A.)	3	R		760	0
#See Dist.		Rock Creek (Como Lake)				B. R. I. D.	4/5	R		12	0

NOTE: R—Denotes Regular Irrigation. F—Flood Irrigation. P—Water diverted by means of pumping. G—Water diverted by gravity. S—Stored Water.

Condition of System ..... Topography ..... River Basin .....

Adequate Supply: Yes..... No..... Explain .....

Remarks * Ravalli Water Users Association

\+ Ravalli Water Users Association

\# Bitterroot Irrigation District

Also in: Plat No..... Twp..... Rge.....	Plat No..... Twp..... Rge.....	Plat No..... Twp..... Rge.....
Plat No..... Twp..... Rge.....	Plat No..... Twp..... Rge.....	Plat No..... Twp..... Rge.....

Information From:

.....

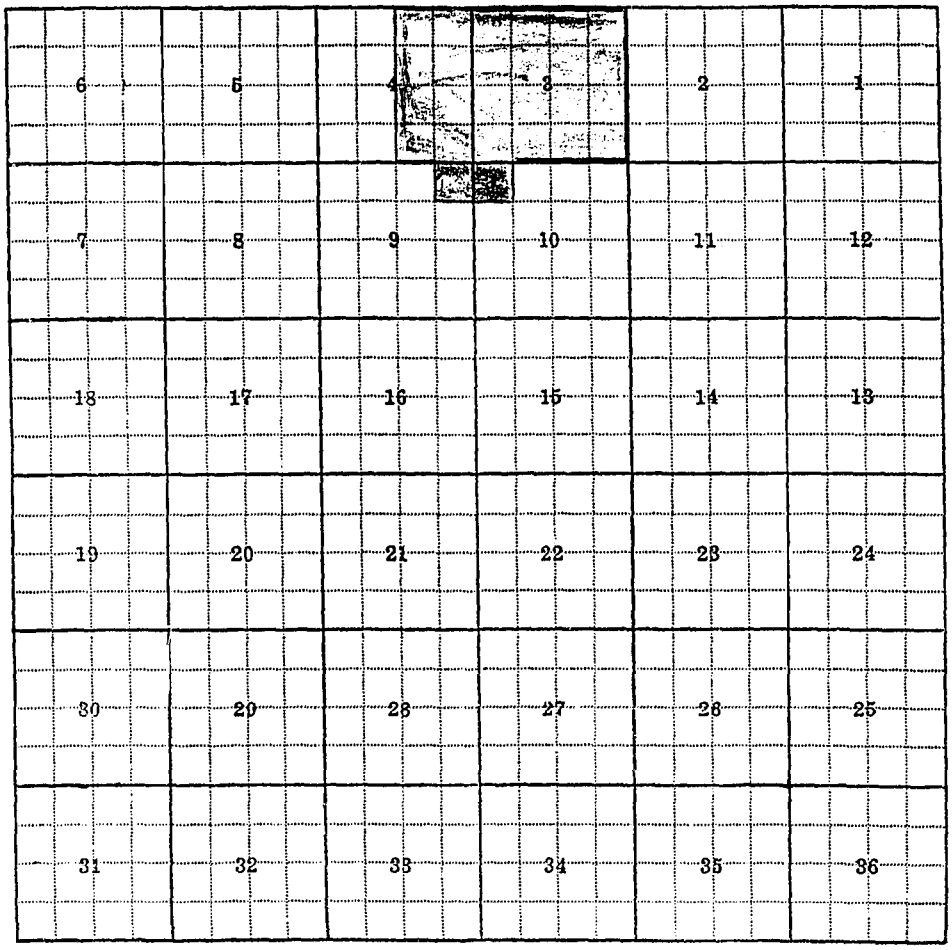
6
5
4
3
2
1
7
8
9
10
11
12
18
17
16
15
14
13
19
20
21
22
23
24
30
29
28
27
26
25
31
32
33
34
35
36

F-1-A

County Ravalli

STATE OF MONTANA
STATE ENGINEERS OFFICE
Water Resources Survey

T 6N R 20W Plat No. 16

Farm Checked: Date 6-26-57

Photo No. 2P-91

By D. Pouliot & Geo. Tate

Ravalli Farms - lots pt 6-7-8, Blk 7

Legal Land Owner M. L. Barr Address

Operator L. C. Adamson Address Corvallis, Montana - Rt. #1

Water is deliverd by:— 1. Private System; 2. Ditch Company; 3. State Project; X 4. Federal Project; 5. Irrigation District

If under Ditch Company, Irrigation District, or Government Project, state the number of shares or inches, acre feet, as the case may be in said system

App. No. Decree No.	NAME OF APPROPRIATOR TO WHOM DECREED	NAME OF STREAM	Date App. Date Priority	Miner's Inches	In Use	NAME OF DITCH (Water Delivered By)	No.	R/F	P/G/S	Present Irr. Acres	Irrigable Acres
*See Assn.		Bitterroot River				Hedge Ditch	3	R		25	0

NOTE: R—Denotes Regular Irrigation. F—Flood Irrigation. P—Water diverted by means of pumping. G—Water diverted by gravity. S—Stored Water.

Condition of System Good Topography Bench River Basin

Adequate Supply: Yes x No Explain

Remarks *M. L. Barr is signed up for 25 acres under the Ravalli Water Users Association.

Also in: Plat No.	Twp.	Rge.	Plat No.	Twp.	Rge.	Plat No.	Twp.	Rge.
Plat No.	Twp.	Rge.	Plat No.	Twp.	Rge.	Plat No.	Twp.	Rge.

Information From:

Tom Whitehead

F-1-A

County Ravalli

STATE OF MONTANA
STATE ENGINEERS OFFICE
Water Resources Survey

T 6N R 20W Plat No. 16

Farm Checked: Date 6-28-57

Photo No. 2P-90

By D. Pouliot & Geo. Tate

Ravalli Farms - lots 13-14, Blk 3

Legal Land Owner Emrick A. Berko Address Corvallis, Montana - Rt. #1

Operator Same Address

Water is deliverd by:— 1. Private System; 2. Ditch Company; 3. State Project; X 4. Federal Project; 5. Irrigation District

If under Ditch Company, Irrigation District, or Government Project, state the number of shares or inches, acre feet, as the case may be in said system

App. No. Decree No.	NAME OF APPROPRIATOR TO WHOM DECREED	NAME OF STREAM	Date App. Date Priority	Miner's Inches	In Use	NAME OF DITCH (Water Delivered By)	No.	R/F	P/G/S	Present Irr. Acres	Irrigable Acres
*See Assn.		Bitterroot River				Hedge Ditch	3	R		12	0

NOTE: R—Denotes Regular Irrigation. F—Flood Irrigation. P—Water diverted by means of pumping. G—Water diverted by gravity. S—Stored Water.

Condition of System Good Topography Valley River Basin

Adequate Supply: Yes x No Explain

Remarks * Emrick A. Berko is signed up for 12 acres under the Ravalli Water Users Association.

Also in: Plat No. Twp. Rge.	Plat No. Twp. Rge.	Plat No. Twp. Rge.
Plat No. Twp. Rge.	Plat No. Twp. Rge.	Plat No. Twp. Rge.

Information From:

Dave Breen

F-1-A

County Ravalli

STATE OF MONTANA
STATE ENGINEERS OFFICE
Water Resources Survey

T 6N R 20W Plat No 16

Farm Checked: Date 6-28-57

Photo No 2P-165

By D. Pouliot & Geo. Tate

Ravalli Farms - lot 20, Blk 4

Legal Land Owner Richard Carlson Address Corvallis, Montana - Rt. #1

Operator Same Address

Water is deliverd by:— 1. Private System; 2. Ditch Company; 3. State Project; x 4. Federal Project; 5. Irrigation District

If under Ditch Company, Irrigation District, or Government Project, state the number of shares or inches, acre feet, as the case may be in said system

App. No. Decree No.	NAME OF APPROPRIATOR TO WHOM DECREED	NAME OF STREAM	Date App. Date Priority	Miner's Inches	In Use	NAME OF DITCH (Water Delivered By)	No.	R/F	P/G/S	Present Irr. Acres	Irrigable Acres
*See Assn.		Bitterroot River				Hedge Ditch	3	R		10	0

NOTE: R—Denotes Regular Irrigation. F—Flood Irrigation. P—Water diverted by means of pumping. G—Water diverted by gravity. S—Stored Water.

Condition of System Good Topography Bench River Basin

Adequate Supply: Yes x No Explain

Remarks * Richard Carlson is signed up for 30 acres under the Ravalli Water Users Association. Water for 10 acres used on this land.

Also in: Plat No. Twp. Rge.	Plat No. Twp. Rge.	Plat No. Twp. Rge.
Plat No. Twp. Rge.	Plat No. Twp. Rge.	Plat No. Twp. Rge.

Information From:

Dave Breen

F-1-A

County Ravalli

STATE OF MONTANA
STATE ENGINEERS OFFICE
Water Resources Survey

T 6N R 20W Plat No. 16

Farm Checked: Date 6-27-57

Photo No. 2P-90

By D. Poulliot & Geo. Tate

Ravalli Farms - Pt 9-10, Blk 6

Legal Land Owner Corvallis Cemetery Association Address Corvallis, Montana - Rt. #1

Operator Same Address

Water is deliverd by:— 1. Private System; 2. Ditch Company; 3. State Project; X 4. Federal Project; 5. Irrigation District

If under Ditch Company, Irrigation District, or Government Project, state the number of shares or inches, acre feet, as the case may be in said system

App. No. Decree No.	NAME OF APPROPRIATOR TO WHOM DECREED	NAME OF STREAM	Date App. Date Priority	Miner's Inches	In Use	NAME OF DITCH (Water Delivered By)	No.	R/F	P/G/S	Present Irr. Acres	Irrigable Acres
See Assn.		Bitterroot River				Hedge Ditch	3		Spr.	10	0

NOTE: R—Denotes Regular Irrigation. F—Flood Irrigation. P—Water diverted by means of pumping. G—Water diverted by gravity. S—Stored Water.

Condition of System Good Topography Bench River Basin

Adequate Supply: Yes x No Explain

Remarks Gets Hedge water via Baptiste Creek (Pina Gulch).

* Corvallis Cemetery Association is signed up for the minimum acres under the Ravalli Water Users Association.

Also in: Plat No. Twp. Rge.	Plat No. Twp. Rge.	Plat No. Twp. Rge.
Plat No. Twp. Rge.	Plat No. Twp. Rge.	Plat No. Twp. Rge.

Information From:
Field Survey & Mr. Flugstad

F-1-A

County Ravalli

STATE OF MONTANA
STATE ENGINEERS OFFICE
Water Resources Survey

T 6N R 20W Plat No 16

Farm Checked: Date 6-26-57

Photo No 2P-90

By D. Poulint & Geo. Tate

Ravalli Farms - lots 5-6, 12 Blk 6

Legal Land Owner Frank & Katherine Dilger Address Corvallis, Montana - Rt. #1

Operator Same Address

Water is deliverd by:— 1. Private System; 2. Ditch Company; 3. State Project; X 4. Federal Project; 5. Irrigation District

If under Ditch Company, Irrigation District, or Government Project, state the number of shares or inches, acre feet, as the case may be in said system

App. No. Decree No.	NAME OF APPROPRIATOR TO WHOM DECREED	NAME OF STREAM	Date App. Date Priority	Miner's Inches	In Use	NAME OF DITCH (Water Delivered By)	No.	R/F	P/G/S	Present Irr. Acres	Irrigable Acres
*See Assn.		Bitterroot River				Hedge Ditch	3	R		30	0

NOTE: R—Denotes Regular Irrigation. F—Flood Irrigation. P—Water diverted by means of pumping. G—Water diverted by gravity. S—Stored Water.

Condition of System Good Topography Bench River Basin

Adequate Supply: Yes x No Explain

Remarks * Frank Dilger is signed up for 30 acres under the Ravalli Water User Association.

Also in: Plat No Twp Rge	Plat No Twp Rge	Plat No Twp Rge
Plat No Twp Rge	Plat No Twp Rge	Plat No Twp Rge

Information From:

Field Survey

F-1-A

County Ravalli

STATE OF MONTANA
STATE ENGINEERS OFFICE
Water Resources Survey

T 6N R 20W Plat No. 16

Farm Checked: Date 6-27-57

Photo No. 2P-165

By D. Pouliot & Geo. Tate

Ravalli Farms - Lots 17-19, 21-24, Blk 4

Legal Land Owner Maurice & Dora Holloron Address Corvallis, Montana - Rt. #1

Operator Same Address

Water is deliverd by:— 1. Private System; 2. Ditch Company; 3. State Project; x 4. Federal Project; 5. Irrigation District

If under Ditch Company, Irrigation District, or Government Project, state the number of shares or inches, acre feet, as the case may be in said system

App. No. Decree No.	NAME OF APPROPRIATOR TO WHOM DECREED	NAME OF STREAM	Date App. Date Priority	Miner's Inches	In Use	NAME OF DITCH (Water Delivered By)	No.	R/F	P/G/S	Present Irr. Acres	Irrigable Acres
*See Assn.		Bitterroot River				Hedge Ditch	3	R		67.5	0

NOTE: R—Denotes Regular Irrigation. F—Flood Irrigation. P—Water diverted by means of pumping. G—Water diverted by gravity. S—Stored Water.

Condition of System Good Topography Bench River Basin

Adequate Supply: Yes x No Explain

Remarks * Maurice Holloran is signed up for 67.5 acres under the Ravalli Water Users Association.

Also in:								
Plat No. 13	Twp. 7N	Rge. 20W	Plat No.	Twp.	Rge.	Plat No.	Twp.	Rge.
Plat No.	Twp.	Rge.	Plat No.	Twp.	Rge.	Plat No.	Twp.	Rge.

Information From:
Tom Whitehead

F-1-A

County Ravalli

STATE OF MONTANA
STATE ENGINEERS OFFICE
Water Resources Survey

T. 6N R. 20W Plat No. 16

Farm Checked: Date 6-28-57

Photo No. 2P-165

By D. Pouliot & Geo. Tate

Ravalli Farms - lots 1-2-pt 3, Blk 4

Legal Land Owner Inez Hull Address

Operator L. C. Hull Address Corvallis, Montana - Rt. #1

Water is deliverd by:— 1. Private System; 2. Ditch Company; 3. State Project; X 4. Federal Project; 5. Irrigation District

If under Ditch Company, Irrigation District, or Government Project, state the number of shares or inches, acre feet, as the case may be in said system

App. No. Decree No.	NAME OF APPROPRIATOR TO WHOM DECREED	NAME OF STREAM	Date App. Date Priority	Miner's Inches	In Use	NAME OF DITCH (Water Delivered By)	No.	R/I	P/G/S	Present Irr. Acres	Irrigable Acres
*See Assn.		Bitterroot River				Hedge Ditch	3	R		5	0

NOTE: R—Denotes Regular Irrigation. F—Flood Irrigation. P—Water diverted by means of pumping. G—Water diverted by gravity. S—Stored Water.

Condition of System Good Topography Bench River Basin

Adequate Supply: Yes X No Explain

Remarks * L. C. Hull is signed up for 20 acres under the Ravalli Water Users Association.

Also in: Plat No. 13 Twp. 7N Rge. 20W	Plat No. Twp. Rge.	Plat No. Twp. Rge.
Plat No. Twp. Rge.	Plat No. Twp. Rge.	Plat No. Twp. Rge.

Information From:

Dave Breen

F-1-A

County Ravalli

STATE OF MONTANA
STATE ENGINEERS OFFICE
Water Resources Survey

T 6N R 20W Plat No. 16

Farm Checked: Date 7-10-57

Photo No. 2P-165

By D. Pauliot & H. Carpenter
Ravalli Farms - lots 5-8; 21-24, Blk 5

Legal Land Owner John & Jennie Kalberer Address

Operator Pete A. Verbitsky - Buying Address Corvallis, Montana - Rt. #1

Water is delivered by:— 1. Private System; 2. Ditch Company; 3. State Project; X 4. Federal Project; 5. Irrigation District

If under Ditch Company, Irrigation District, or Government Project, state the number of shares or inches, acre feet, as the case may be in said system

App. No. Decree No.	NAME OF APPROPRIATOR TO WHOM DECREED	NAME OF STREAM	Date App. Date Priority	Miner's Inches	In Use	NAME OF DITCH (Water Delivered By)	No.	R/F	P/G/S	Present Irr. Acres	Irrigable Acres
See Assn.		Bitterroot River				Hedge Ditch	3	R		59.75	0

NOTE: R—Denotes Regular Irrigation. F—Flood Irrigation. P—Water diverted by means of pumping. G—Water diverted by gravity. S—Stored Water.

Condition of System Good Topography Bench River Basin

Adequate Supply: Yes x No Explain

Remarks * Pete A. Verbitsky is signed up for 59.75 acres under the Ravalli Water Users Association

Also in: Plat No. Twp. Rge.	Plat No. Twp. Rge.	Plat No. Twp. Rge.
Plat No. Twp. Rge.	Plat No. Twp. Rge.	Plat No. Twp. Rge.

Information From:

Tom Whitehead

F-1-A

County Ravalli

STATE OF MONTANA
STATE ENGINEERS OFFICE
Water Resources Survey

T 6N R 20W Plat No. 16

Farm Checked: Date 6-27-57

Photo No. 2P-165

By D. Pouliot & Geo. Tate

Ravalli Farms - lots 11-16, Blk 5

Legal Land Owner Rex & Lillian Kildow Address Corvallis, Montana - Rt. #1

Operator Same Address

Water is deliverd by:— 1. Private System; 2. Ditch Company; 3. State Project; X 4. Federal Project; 5. Irrigation District

If under Ditch Company, Irrigation District, or Government Project, state the number of shares or inches, acre feet, as the case may be in said system

App. No. Decree No.	NAME OF APPROPRIATOR TO WHOM DECREED	NAME OF STREAM	Date App. Date Priority	Miner's Inches	Use	NAME OF DITCH (Water Delivered By)	No.	R/F	P/G/S	Present Irr. Acres	Irrigable Acres
*See Assn.		Bitterroot River				Hedge Ditch	3	R		60	0

NOTE: R—Denotes Regular Irrigation. F—Flood Irrigation. P—Water diverted by means of pumping. G—Water diverted by gravity. S—Stored Water.

Condition of System Good Topography Bench River Basin

Adequate Supply: Yes x No Explain

Remarks * Kildow & Sons are signed up for 60 acres under the Ravalli Water Users Association.

Also in: Plat No. Twp. Rge.	Plat No. Twp. Rge.	Plat No. Twp. Rge.
Plat No. Twp. Rge.	Plat No. Twp. Rge.	Plat No. Twp. Rge.

Information From:

Tom Whitehead

F-1-A

County Ravalli

STATE OF MONTANA
STATE ENGINEERS OFFICE
Water Resources Survey

T 6N R 20W Plat No. 16

Farm Checked: Date 6-27-57

Photo No. 2P-90

By D. Pouliot & Geo. Tate

Ravalli Farms - lots 1-3, 7-8, Blk 6

Legal Land Owner Webb & Ethel Koch Address Corvallis, Montana - Rt. #1

Operator Same Address

Water is deliverd by:— 1. Private System; 2. Ditch Company; 3. State Project; x 4. Federal Project; 5. Irrigation District

If under Ditch Company, Irrigation District, or Government Project, state the number of shares or inches, acre feet, as the case may be in said system

App. No. Decree No.	NAME OF APPROPRIATOR TO WHOM DECREED	NAME OF STREAM	Date App. Date Priority	Miner's Inches	In Use	NAME OF DITCH (Water Delivered By)	No.	R/F	P/G/S	Present Irr. Acres	Irrigable Acres
*See Assn.		Bitterroot River				Hedge Ditch	3	R		50	0

NOTE: R—Denotes Regular Irrigation. F—Flood Irrigation. P—Water diverted by means of pumping. G—Water diverted by gravity. S—Stored Water.

Condition of System Good Topography Bench River Basin

Adequate Supply: Yes x No Explain

Remarks* Webb & Ethel Koch are signed up for 50 acres under the Ravalli Water Users Association.

Also in: Plat No. Twp. Rge. | Plat No. Twp. Rge. | Plat No. Twp. Rge.
Plat No. Twp. Rge. | Plat No. Twp. Rge. | Plat No. Twp. Rge.

Information From:
Tom Whitehead

F-1-A

County Ravalli

STATE OF MONTANA
STATE ENGINEERS OFFICE
Water Resources Survey

T 6N R 20W Plat No. 16

Farm Checked: Date 6-27-57

Photo No. 2P-165; 2P-90

By L. Peuliot & Geo. Tate

Ravalli Farms - lots 1, Blk 3; 9-12, Blk 4; 1-4, Blk 5

Legal Land Owner Herman Legreid Address Corvallis, Montana - Rt. #1

Operator Same Address

Water is deliverd by:— 1. Private System; 2. Ditch Company; 3. State Project; X 4. Federal Project; 5. Irrigation District

If under Ditch Company, Irrigation District, or Government Project, state the number of shares or inches, acre feet, as the case may be in said system

App. No. Decree No.	NAME OF APPROPRIATOR TO WHOM DECREED	NAME OF STREAM	Date App. Date Priority	Miner's Inches	In Use	NAME OF DITCH (Water Delivered By)	No.	R/F	P/G/S	Present Irr. Acres	Irrigable Acres
*See Assn.		Bitterroot River				Hedge Ditch	3	R		77.25	0

NOTE: R—Denotes Regular Irrigation. F—Flood Irrigation. P—Water diverted by means of pumping. G—Water diverted by gravity. S—Stored Water.

Condition of System Good Topography Bench Basin

Adequate Supply: Yes x No Explain

Remarks * H. N. Legreid is signed up for 77.25 acres under the Ravalli Water Users Association.

Also in: Plat No. Twp. Rge.	Plat No. Twp. Rge.	Plat No. Twp. Rge.
Plat No. Twp. Rge.	Plat No. Twp. Rge.	Plat No. Twp. Rge.

Information From:
Tom Whitehead

F-1-A

County Ravalli

STATE OF MONTANA
STATE ENGINEERS OFFICE
Water Resources Survey

T 6N R 20W Plat No. 16

Farm Checked: Date 6-28-57

Photo No. 2P-90

By D. Poulint & Geo. Tate

Legal Land Owner Ravalli Farms - lots 15-16, Blk 3 Herman Legreid, Christine Barnes & Constance Rocket Address

Operator H. Legreid Address Corvallis, Montana - Rt. #1

Water is deliverd by:— 1. Private System; 2. Ditch Company; 3. State Project X 4. Federal Project; 5. Irrigation District

If under Ditch Company, Irrigation District, or Government Project, state the number of shares or inches, acre feet, as the case may be in said system

App. No. Decree No.	NAME OF APPROPRIATOR TO WHOM DECREED	NAME OF STREAM	Date App. Date Priority	Miner's Inches	In Use	NAME OF DITCH (Water Delivered By)	No.	R/F	P/G/S	Present Irr. Acres	Irrigable Acres
See Ass'n.		Bitterroot River				Hedge Ditch	3	R		20	0

NOTE: R—Denotes Regular Irrigation. F—Flood Irrigation. P—Water diverted by means of pumping. G—Water diverted by gravity. S—Stored Water.

Condition of System Good Topography Bench River Basin

Adequate Supply: Yes x No Explain

Remarks * H. N. Legreid is signed up for 77.25 acres under the Ravalli Water Users Association.

Also in: Plat No.	Twp.	Rge.	Plat No.	Twp.	Rge.	Plat No.	Twp.	Rge.
Plat No.	Twp.	Rge.	Plat No.	Twp.	Rge.	Plat No.	Twp.	Rge.

Information From:
Dave Breen

F-1-A

County Ravalli

STATE OF MONTANA
STATE ENGINEERS OFFICE
Water Resources Survey

T. 6N R. 20W Plat No. 16

Farm Checked: Date 6-28-57

Photo No. 2P-90

By D. Pouliot & Geo. Tate

Ravalli Farms - lots 5, 9-12, Blk 3; 16 Blk 6

Legal Land Owner A. J. & Ora Lensing Address Corvallis, Montana - Rt. #1

Operator Same Address

Water is deliverd by:— 1. Private System; 2. Ditch Company; 3. State Project; X 4. Federal Project; 5. Irrigation District

If under Ditch Company, Irrigation District, or Government Project, state the number of shares or inches, acre feet, as the case may be in said system

App. No. Decree No.	NAME OF APPROPRIATOR TO WHOM DECREED	NAME OF STREAM	Date App. Date Priority	Miner's Inches	In Use	NAME OF DITCH (Water Delivered By)	No.	R/F	P/G/S	Present Irr. Acres	Irrigable Acres
*See Assn.		Bitterroot River				Hedge Ditch	3	R		43	0

NOTE: R—Denotes Regular Irrigation. F—Flood Irrigation. P—Water diverted by means of pumping. G—Water diverted by gravity. S—Stored Water.

Condition of System Good Topography Valley River Basin

Adequate Supply: Yes x No Explain

Remarks* A. J. Lensing is signed up for 60 acres under the Ravalli Water Users Association.

Also in: Plat No. Twp. Rge.	Plat No. Twp. Rge.	Plat No. Twp. Rge.
Plat No. Twp. Rge.	Plat No. Twp. Rge.	Plat No. Twp. Rge.

Information From:

Dave Breen

F-1-A

County Ravalli

STATE OF MONTANA
STATE ENGINEERS OFFICE
Water Resources Survey

T. 6N R. 20W Plat No. 16

Farm Checked: Date 6-27-57

Photo No. 2P-90

By D. Pouliot & Geo. Tate

Ravalli Farms - lot 4, Blk 6

Legal Land Owner Howard & Helen Marsh Address Corvallis, Montana - Rt. #1

Operator Same Address

Water is deliverd by:— 1. Private System; 2. Ditch Company; 3. State Project; X 4. Federal Project; 5. Irrigation District

If under Ditch Company, Irrigation District, or Government Project, state the number of shares or inches, acre feet, as the case may be in said system

App. No. Decree No.	NAME OF APPROPRIATOR TO WHOM DECREED	NAME OF STREAM	Date App. Date Priority	Miner's Inches	In Use	NAME OF DITCH (Water Delivered By)	No.	R/F	P/G/S	Present Irr. Acres	Irrigable Acres
*See Assn.		Bitterroot River				Hedge Ditch	3	R		10	0

NOTE: R—Denotes Regular Irrigation. F—Flood Irrigation. P—Water diverted by means of pumping. G—Water diverted by gravity. S—Stored Water.

Condition of System Good Topography Bench River Basin

Adequate Supply: Yes x No Explain

Remarks *Howard Marsh is signed up for 10 acres under the Ravalli Water Users Association.

Also in: Plat No. Twp. Rge.	Plat No. Twp. Rge.	Plat No. Twp. Rge.
Plat No. Twp. Rge.	Plat No. Twp. Rge.	Plat No. Twp. Rge.

Information From:
Tom Whitehead

F-1-A

County Ravalli

STATE OF MONTANA
STATE ENGINEERS OFFICE
Water Resources Survey

T. 6N R. 20W Plat No. 16

Farm Checked: Date 6-28-57

Photo No. 2P-165

By D. Poulin & Geo. Tate

Legal Land Owner William & Maude Marsh — Ravalli Farms - lots 6-8, Blk 4 — Address Corvallis, Montana - Rt. #1

Operator Same — Address

Water is deliverd by:— 1. Private System; 2. Ditch Company; 3. State Project; x 4. Federal Project; 5. Irrigation District

If under Ditch Company, Irrigation District, or Government Project, state the number of shares or inches, acre feet, as the case may be in said system

App. No. Decree No.	NAME OF APPROPRIATOR TO WHOM DECREED	NAME OF STREAM	Date App. Date Priority	Miner's Inches	In Use	NAME OF DITCH (Water Delivered By)	No.	R/F	P/G/S	Present Irr. Acres	Irrigable Acres
SeeAssn.		Bitterroot River				Hedge Ditch	3	R		30	0

NOTE: R—Denotes Regular Irrigation. F—Flood Irrigation. P—Water diverted by means of pumping. G—Water diverted by gravity. S—Stored Water.

Condition of System Good Topography Bench River Basin

Adequate Supply: Yes x No Explain

Remarks William Marsh is signed up for 37 acres under the Ravalli Water Users Association. Also in Ravalli Farm

Also in: Plat No. 13 Twp. 7N Rge. 20W	Plat No. Twp. Rge.	Plat No. Twp. Rge.	Plat No. Twp. Rge.
Plat No. Twp. Rge.	Plat No. Twp. Rge.	Plat No. Twp. Rge.	

Information From: Field Survey

F-1-A

County Ravalli

STATE OF MONTANA
STATE ENGINEERS OFFICE
Water Resources Survey

T 6N R 20W Plat No 16

Farm Checked: Date 6-27-57

Photo No 2P-165

By D. Pouliot & Geo. Tate

Ravalli Farms - lots 15-16 Blk 4; 9-10, Blk 5

Legal Land Owner Ernest & Virginia Matthews Address

Operator Wade Nelson Address Corvallis, Montana - Rt. #1

Water is deliverd by:— 1. Private System; 2. Ditch Company; 3. State Project; X 4. Federal Project; 5. Irrigation District

If under Ditch Company, Irrigation District, or Government Project, state the number of shares or inches, acre feet, as the case may be in said system

App. No. Decree No.	NAME OF APPROPRIATOR TO WHOM DECREED	NAME OF STREAM	Date App. Date Priority	Miner's Inches	In Use	NAME OF DITCH (Water Delivered By)	No.	R/F	P/G/S	Present Irr. Acres	Irrigable Acres
*See Assn.		Bitterroot River				Hedge Ditch	3			40	0

NOTE: R—Denotes Regular Irrigation. F—Flood Irrigation. P—Water diverted by means of pumping. G—Water diverted by gravity. S—Stored Water.

Condition of System Good Topography Bench River Basin

Adequate Supply: Yes x No Explain

Remarks * Wade Nelson is signed up for 40 acres under the Ravalli Water Users Association.

Also in: Plat No. Twp. Rge.	Plat No. Twp. Rge.	Plat No. Twp. Rge.
Plat No. Twp. Rge.	Plat No. Twp. Rge.	Plat No. Twp. Rge.

Information From:

Tom Whitehead

F-1-A

County Ravalli

STATE OF MONTANA
STATE ENGINEERS OFFICE
Water Resources Survey

T. 6N R. 20W Plat No. 16

Farm Checked: Date 6-28-57

Photo No. 2P-90

By D. Pouliot & Geo. Tate

Ravalli Farms - Lots 6-8, Blk 3

Legal Land Owner Geraldine McDonald, Mary Butzerin, Roberta Hart Address

Operator Ed Hopkins Address Corvallis, Montana - Rt. #1

Water is deliverd by:— 1. Private System; 2. Ditch Company; 3. State Project; X 4. Federal Project, 5. Irrigation District

If under Ditch Company, Irrigation District, or Government Project, state the number of shares or inches, acre feet, as the case may be in said system

App. No. Decree No.	NAME OF APPROPRIATOR TO WHOM DECREED	NAME OF STREAM	Date App. Date Priority	Miner's Inches	In Use	NAME OF DITCH (Water Delivered By)	No.	R/F	P/G/S	Present Irr. Acres	Irrigable Acres
See Assn.		Bitterroot River				Hedge Ditch	3	R		15	0

NOTE: R—Denotes Regular Irrigation. F—Flood Irrigation. P—Water diverted by means of pumping. G—Water diverted by gravity. S—Stored Water.

Condition of System Good Topography Valley River Basin

Adequate Supply: Yes x No Explain

Remarks * Ed Hopkins is signed up for 15 acres under the Ravalli Water Users Association + 60 miner's inches continuous flow (Free Water) under the Ravalli Water Users Association.

Also in:								
Plat No. 16	Twp. 6N	Rge. 20W	Plat No.	Twp.	Rge.	Plat No.	Twp.	Rge.
Plat No.	Twp.	Rge.	Plat No.	Twp.	Rge.	Plat No.	Twp.	Rge.

Information From:

Ed Hopkins

F-1-A

County Ravalli

STATE OF MONTANA
STATE ENGINEERS OFFICE
Water Resources Survey

T. 6N R. 20W Plat No. 16

Farm Checked: Date 6-28-57

Photo No. 2P-165

By D. Poulint & Geo. Tate

Ravalli Farms - lots 17-20, Blk 5

Legal Land Owner Fred & Mabel Paterson

Address Corvallis, Montana - Rt. #1

Operator Same

Address

Water is deliverd by:— 1. Private System; 2. Ditch Company; 3. State Project; X 4. Federal Project; 5. Irrigation District

If under Ditch Company, Irrigation District, or Government Project, state the number of shares or inches, acre feet, as the case may be in said system

App. No. Decree No.	NAME OF APPROPRIATOR TO WHOM DECREED	NAME OF STREAM	Date App. Date Priority	Miner's Inches	In Use	NAME OF DITCH (Water Delivered By)	No.	R/F	P/G/S	Present Irr. Acres	Irrigable Acres
* See Assn.		Bitterroot River				Hedge Ditch	3	R		30	0

NOTE: R—Denotes Regular Irrigation. F—Flood Irrigation. P—Water diverted by means of pumping. G—Water diverted by gravity. S—Stored Water.

Condition of System Good Topography Bench River Basin

Adequate Supply: Yes x No Explain

Remarks * Fred Peterson is signed up for 40 acres under the Ravalli Water Users Association.

Also in: Plat No. Twp. Rge.	Plat No. Twp. Rge.	Plat No. Twp. Rge.
Plat No. Twp. Rge.	Plat No. Twp. Rge.	Plat No. Twp. Rge.

Information From:
Dave Breen

F-1-A

County Ravalli

STATE OF MONTANA
STATE ENGINEERS OFFICE
Water Resources Survey

T 6N R 20W Plat No. 16

Farm Checked: Date 6-28-57

Photo No. 2P-165

By D. Pouliot & Geo. Tate

Ravalli Farms - lot 13-14, Blk 4

Legal Land Owner Glenn & Amanda Scott Address

Operator Richard Carlson Address Corvallis, Montana - Rt. #1

Water is deliverd by:— 1. Private System; 2. Ditch Company; 3. State Project; X 4. Federal Project; 5. Irrigation District

If under Ditch Company, Irrigation District, or Government Project, state the number of shares or inches, acre feet, as the case may be in said system

App. No. Decree No.	NAME OF APPROPRIATOR TO WHOM DECREED	NAME OF STREAM	Date App. Date Priority	Miner's Inches	In Use	NAME OF DITCH (Water Delivered By)	No.	R/F	P/G/S	Present Irr. Acres	Irrigable Acres
*See Assn.		Bitterroot River				Hedge Ditch	3	R		20	0

NOTE: R—Denotes Regular Irrigation. F—Flood Irrigation. P—Water diverted by means of pumping. G—Water diverted by gravity. S—Stored Water.

Condition of System Good Topography Bench River Basin

Adequate Supply: Yes x No Explain

Remarks * Richard Carlson is signed up for 30 acres under the Ravalli Wate: User Association. Water for 20 acres used on this land.

Also in: Plat No. Twp. Rge.	Plat No. Twp. Rge.	Plat No. Twp. Rge.
Plat No. Twp. Rge.	Plat No. Twp. Rge.	Plat No. Twp. Rge.

Information From:

Tom Whitehead

7-1-A

County Ravalli

STATE OF MONTANA
STATE ENGINEERS OFFICE
Water Resources Survey

T 6N R 20W Plat No. 16

Farm Checked: Date 6-27-57

Photo No. 2P-165

By D. Pouliot & Geo. Tate

Ravalli Farms - lot pt 3-5, Blk 4; lot 4, Blk 4

Legal Land Owner Guy & Ivan Sickles Address Corvallis, Montana - Rt. #1

Operator Same Address

Water is deliverd by:— 1. Private System; 2. Ditch Company; 3. State Project; X 4. Federal Project; 5. Irrigation District

If under Ditch Company, Irrigation District, or Government Project, state the number of shares or inches, acre feet, as the case may be in said system

App. No. Decree No.	NAME OF APPROPRIATOR TO WHOM DECREED	NAME OF STREAM	Date App. Date Priority	Miner's Inches	In Use	NAME OF DITCH (Water Delivered By)	No.	R/F	P/G/S	Present Irr. Acres	Irrigable Acres
*See Assn.		Bitterroot River				Hedge Ditch	3			20	0

NOTE: R—Denotes Regular Irrigation. F—Flood Irrigation. P—Water diverted by means of pumping. G—Water diverted by gravity. S—Stored Water.

Condition of System Good Topography Bench River Basin

Adequate Supply: Yes x No Explain

Remarks * Guy Sickles is signed up for 20 acres under the Ravalli Water Users Association.

Also in: Plat No. Twp. Rge.	Plat No. Twp. Rge.	Plat No. Twp. Rge.
Plat No. Twp. Rge.	Plat No. Twp. Rge.	Plat No. Twp. Rge.

Information From:

Tom Whitehead

F-1-A

County Ravalli

STATE OF MONTANA
STATE ENGINEERS OFFICE
Water Resources Survey

T 6N R 20W Plat No. 16

Farm Checked: Date 6-26-57

Photo No. 2P-91; 2P-164

By D. Pouliot & Geo. Tate

Legal Land Owner Ravalli Farms - lots pt 9, pt 10-11, 13-15, Blk 6; Blk 7 Archibald & Irene Stewart Address

Operator L. C. Adamson Address Corvallis, Montana - Rt. #1

Water is deliverd by:— 1. Private System; 2. Ditch Company; 3 State Project; 4. Federal Project; x 5. Irrigation District x

If under Ditch Company, Irrigation District, or Government Project, state the number of shares or inches, acre feet, as the case may be in said system

App. No. Decree No.	NAME OF APPROPRIATOR TO WHOM DECREED	NAME OF STREAM	Date App. Date Priority	Miner's Inches	In Use	NAME OF DITCH (Water Delivered By)	No.	R/F	P/G/S	Present Irr. Acres	Irrigable Acres
**D-150	W. P. Gilmore	Bitterroot River	7-10-02	160	80	Hedge Ditch	3	R		80	0
*See											
Dist.		Rock Creek, Como Lake				B. R. I. D.	4/5	R		12	0

NOTE: R—Denotes Regular Irrigation. F—Flood Irrigation. P—Water diverted by means of pumping. G—Water diverted by gravity. S—Stored Water.

Condition of System Good Topography Bench River Basin

Adequate Supply: Yes x No Explain

Remarks ** L. C. Adamson is signed up for 105 acres under the Ravalli Water Users Association. Under Hedge Ditch.

* Archibald & Irene Stewart are signed up for 12 acres under the Bitterroot Irrigation District.

Also in: Plat No. Twp. Rge. | Plat No. Twp. Rge. | Plat No. Twp. Rge.
Plat No. Twp. Rge. | Plat No. Twp. Rge. | Plat No. Twp. Rge.

Information From:

Field Survey & Tom Whitehead

F-1-A

County Ravalli

STATE OF MONTANA
STATE ENGINEERS OFFICE
Water Resources Survey

T. 6N R. 20W Plat No. 16

Farm Checked: Date 6-27-57

Photo No. 2P-90

By D. Pouliot & Geo. Tate

Ravalli Farms - lots 2-4, Blk 3

Legal Land Owner Harry & Pauline Tintzman Address Corvallis, Montana - Rt. #1

Operator Same Address

Water is deliverd by:— 1. Private System; 2. Ditch Company; 3. State Project; X 4. Federal Project; 5. Irrigation District

If under Ditch Company, Irrigation District, or Government Project, state the number of shares or inches, acre feet, as the case may be in said system

App. No. Decree No.	NAME OF APPROPRIATOR TO WHOM DECREED	NAME OF STREAM	Date App. Date Priority	Miner's Inches	In Use	NAME OF DITCH (Water Delivered By)	No.	R/F	P/G/S	Present Irr. Acres	Irrigable Acres
*See Assn.		Bitterroot River				Hodge Ditch	3	R		30	0

NOTE: R—Denotes Regular Irrigation. F—Flood Irrigation. P—Water diverted by means of pumping. G—Water diverted by gravity. S—Stored Water.

Condition of System Good Topography Bench River Basin

Adequate Supply: Yes x No Explain

Remarks * Harry Tintzman is signed up for 30 acres under the Ravalli Water Users Association.

Also in: Plat No. Twp. Rge.	Plat No. Twp. Rge.	Plat No. Twp. Rge.
Plat No. Twp. Rge.	Plat No. Twp. Rge.	Plat No. Twp. Rge.

Information From:

Tom Whitehead

F-1-A

County Ravalli

STATE OF MONTANA
STATE ENGINEERS OFFICE
Water Resources Survey

T 6N R 20W Plat No 16

Farm Checked: Date 7-25-57

Photo No 2P-32

By Dave Pouliot

Legal Land Owner Anna Read, Anna Gurrad & Jesse Anderson Address

Operator Jesse Anderson Address Hamilton, Montana

Water is deliverd by:— 1. Private System; 2. Ditch Company; X 3. State Project; 4. Federal Project; 5. Irrigation District

If under Ditch Company, Irrigation District, or Government Project, state the number of shares or inches, acre feet, as the case may be in said system

App. No. Decree No.	NAME OF APPROPRIATOR TO WHOM DECREED	NAME OF STREAM	Date App. Date Priority	Miner's Inches	In Use	NAME OF DITCH (Water Delivered By)	No.	R/F	P/G/S	Present Irr. Acres	Irrigable Acres
D-145	Corvallis Canal &										
	Water Company	Bitterroot River	1-1-71	5000	1-7/8						
					shs.	Corvallis Canal	2	R		75	0

NOTE: R—Denotes Regular Irrigation. F—Flood Irrigation. P—Water diverted by means of pumping. G—Water diverted by gravity. S—Stored Water.

Condition of System Good Topography Valley River Basin Columbia River, Bitterroot River

Adequate Supply: Yes x No Explain

Remarks Mrs. Anna Read is signed up for 1-7/8 shares under the Corvallis Canal & Water Company.

Also in: Plat No. Twp. Rge.	Plat No. Twp. Rge.	Plat No. Twp. Rge.
Plat No. Twp. Rge.	Plat No. Twp. Rge.	Plat No. Twp. Rge.

Information From:
Mr. Linster

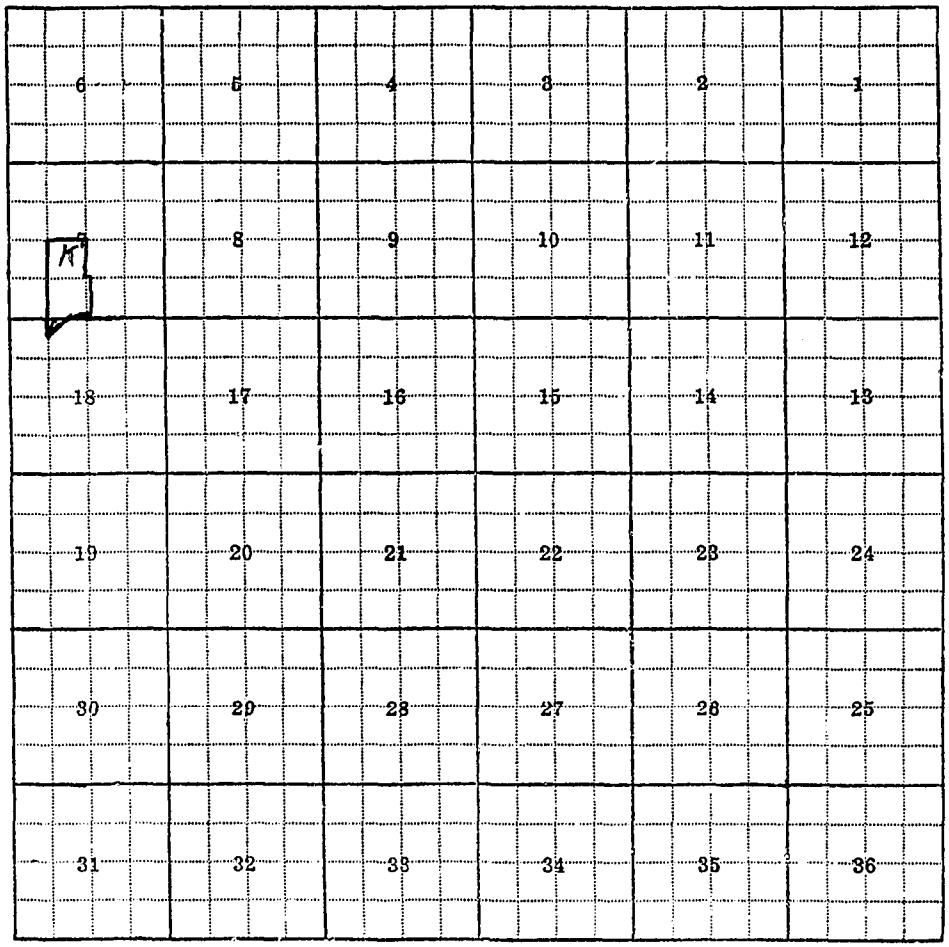
6
5
4
3
2
1
7
8
9
10
11
12
18
17
16
15
14
13
19
20
21
22
23
24
30
29
28
27
26
25
31
32
33
34
35
36

7-K, 18-C

F-1-A

County Ravalli

STATE OF MONTANA
STATE ENGINEERS OFFICE
Water Resources Survey

T. 6N R. 20W Plat No. 16

Farm Checked: Date 6-7-57

Photo No. 3P-34

By H. Carpenter & D. Houliot

Legal Land Owner Chas. Reader Address Corvallis, Montana - Rt. #1

Operator Same Address

Water is deliverd by:— 1. Private System; X 2. Ditch Company; 3. State Project; 4. Federal Project; X 5. Irrigation District X

If under Ditch Company, Irrigation District, or Government Project, state the number of shares or inches, acre feet, as the case may be in said system

App. No. Decree No.	NAME OF APPROPRIATOR TO WHOM DECREED	NAME OF STREAM	Date App. Date Priority	Miner's Inches	In Use	NAME OF DITCH (Water Delivered By)	No.	R/F	P/G/S	Present Irr. Acres	Irrigable Acres
D-1221	John H. Watts	Willow Creek	6-1-60	104	11	Rock Ditch	1	R		21	0
*See Dist.		Rock Creek (Como Lake)				B. R. I. D.	4/5	R		65	0

NOTE: R—Denotes Regular Irrigation. F—Flood Irrigation. P—Water diverted by means of pumping. G—Water diverted by gravity. S—Stored Water.

Condition of System Good Topography Valley River Basin Columbia River, Willow Creek,
Adequate Supply: Yes X No Explain Rock Creek, Como Lake
Remarks * Chas. N. Reader is signed up for 65 acres under the Bitterroot Irrigation District.

Also in: Plat No. Twp. Rge.	Plat No. Twp. Rge.	Plat No. Twp. Rge.
Plat No. Twp. Rge.	Plat No. Twp. Rge.	Plat No. Twp. Rge.

Information From:
Geo. Gates & Mrs. Reader

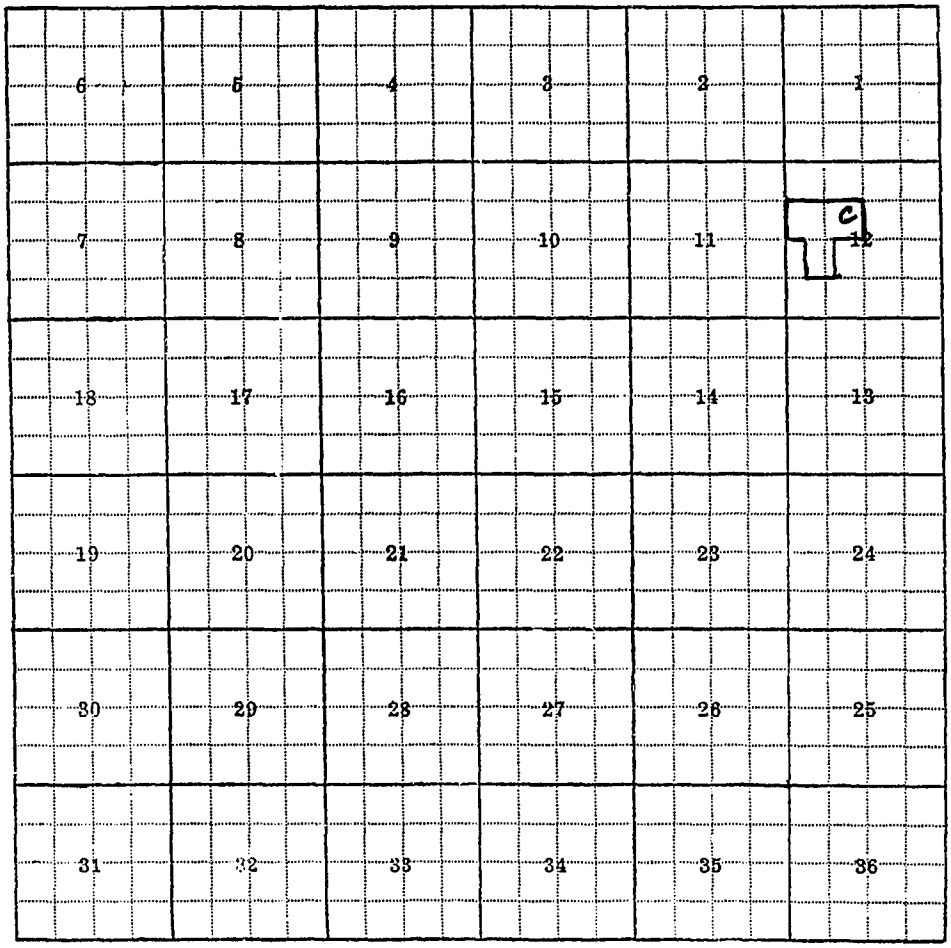
6
5
4
3
2
1
C
7
8
9
10
11
12
18
17
16
15
14
13
19
20
21
22
23
24
30
29
28
27
26
25
31
32
33
34
35
36

12-C

F-1-A

County Ravalli

STATE OF MONTANA
STATE ENGINEERS OFFICE
Water Resources Survey

T. 6N R. 20W Plat No. 16

Farm Checked: Date 7-25-57

Photo No. 2P-32

By Dave Pouliot

Legal Land Owner Roy & Eva Roberts Address Corvallis, Montana - Rural Route

Operator ..... Address .....

Water is deliverd by:— 1. Private System; 2. Ditch Company; X 3. State Project; 4. Federal Project; 5. Irrigation District

If under Ditch Company, Irrigation District, or Government Project, state the number of shares or inches, acre feet, as the case may be in said system .....

App. No. Decree No.	NAME OF APPROPRIATOR TO WHOM DECREED	NAME OF STREAM	Date App. Date Priority	Miner's Inches	In Use	NAME OF DITCH (Water Delivered By)	No.	R/F	P/G/S	Present Irr. Acres	Irrigable Acres
D-145	Corvallis Canal &										
	Water Company	Bitterroot River	1-1-71	5000	1/4 sh.	Corvallis Canal	2	R		20	0

NOTE: R—Denotes Regular Irrigation. F—Flood Irrigation. P—Water diverted by means of pumping. G—Water diverted by gravity. S—Stored Water.

Condition of System Good Topography Valley River Basin Columbia River, Bitterroot River

Adequate Supply: Yes x No Explain .....

Remarks Roy Roberts is signed up for 1/4 share under the Corvallis Canal & Water Company.

Also in: Plat No. Twp. Rge.	Plat No. Twp. Rge.	Plat No. Twp. Rge.
Plat No. Twp. Rge.	Plat No. Twp. Rge.	Plat No. Twp. Rge.

Information From:

Mr. Beard

6	5	4	3	2	1
7 M	8	9	10	11	12
18	17	16	15	14	13
19	20	21	22	23	24
30	29	28	27	26	25
31	32	33	34	35	36

7-1

F-1-A

County Ravalli

Farm Checked: Date 7-25-57

By Dave Pouliot

STATE OF MONTANA
STATE ENGINEER'S OFFICE
Water Resources Survey

T. 6N R. 20W Plat No. 16

Photo No. 2P-32

Legal Land Owner Lester & Pest Robinson Address

Operator C. L. Perry Address Corvallis, Montana - Rural Route

Water is deliverd by:— 1. *Private System;* 2. *Ditch Company;* X 3. *State Project;* 4. *Federal Project;* 5. *Irrigation District*

If under Ditch Company, Irrigation District, or Government Project, state the number of shares or inches, acre feet, as the case may be in said system

App. No. Decree No.	NAME OF APPROPRIATOR TO WHOM DECREED	NAME OF STREAM	Date App. Date Priority	Miner's Inches	In Use	NAME OF DITCH (Water Delivered By)	No.	R/F	P/G/S	Present Irr. Acres	Irrigable Acres
D-145	Corvallis Canal &										
	Water Company	Bitterroot River	1-1-71	5000	3/16						
					sh.	Corvallis Canal	2	R		10	0

NOTE: R—Denotes Regular Irrigation. F—Flood Irrigation. P—Water diverted by means of pumping. G—Water diverted by gravity. S—Stored Water.

Condition of System Good Topography Valley River Basin Columbia River, Bitterroot River

Adequate Supply: Yes x No Explain

Remarks L. D. Robinson is signed up for 3/16 shares under the Corvallis Canal & Water Company.

Also in: Plat No. Twp. Rge.	Plat No. Twp. Rge.	Plat No. Twp. Rge.
Plat No. Twp. Rge.	Plat No. Twp. Rge.	Plat No. Twp. Rge.

Information From:

Mr. Collier

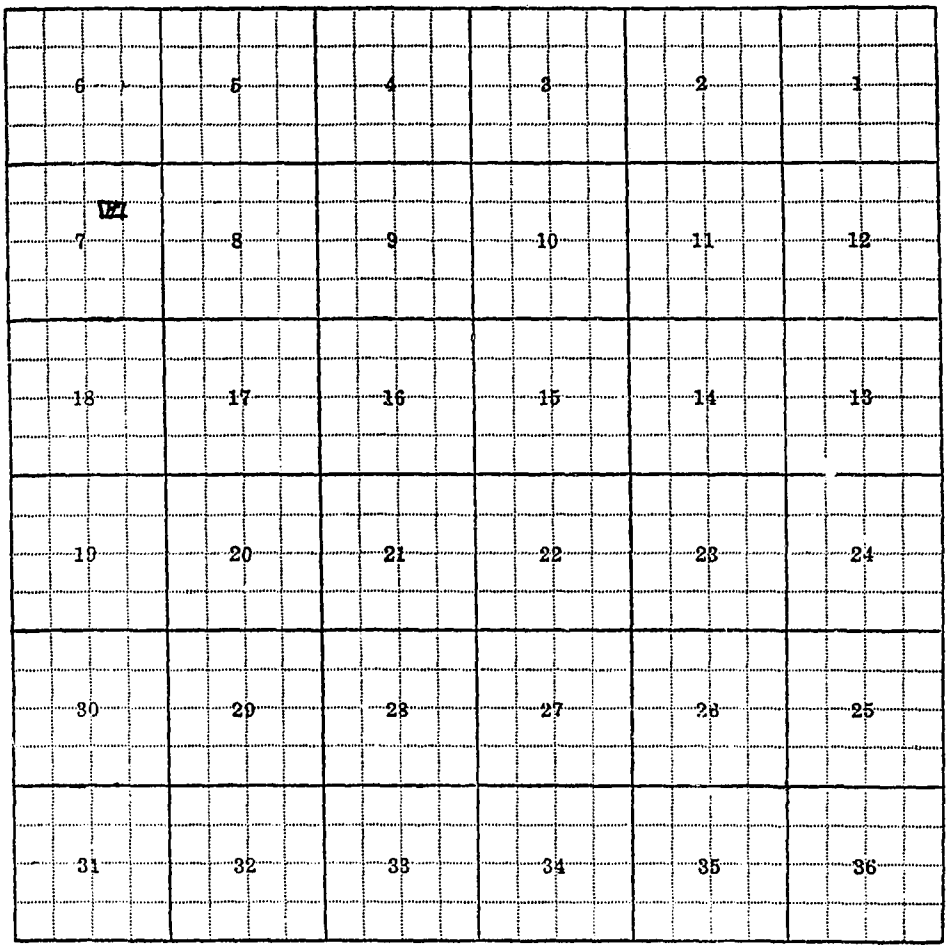
6
5
4
3
2
1
7
8
9
10
11
12
18
17
16
15
14
13
19
20
21
22
23
24
30
29
28
27
26
25
31
32
33
34
35
36

7-H

F-1-A

County Ravalli

STATE OF MONTANA
STATE ENGINEERS OFFICE
Water Resources Survey

T.6N. R.20W. Plat No. 16

Farm Checked: Date 7-25-57

Photo No. 2F-33

By Dave Pouliot

Legal Land Owner Santiago Rodrequez & Marcos Marquez Address Corvallis, Montana

Operator Address

Water is deliverd by:— 1. Private System; 2. Ditch Company; X 3. State Project; 4. Federal Project; 5. Irrigation District

If under Ditch Company, Irrigation District, or Government Project, state the number of shares or inches, acre feet, as the case may be in said system

App. No. Decree No.	NAME OF APPROPRIATOR TO WHOM DECREED	NAME OF STREAM	Date App. Date Priority	Miner's Inches	In Use	NAME OF DITCH (Water Delivered By)	No.	R/F	P/G/S	Present Irr. Acres	Irrigable Acres
D-145	Corvallis Canal & Water Company	Bitterroot River	1-1-71	5000	1/6sh	Corvallis Canal	2	R		5	6

NOTE: R—Denotes Regular Irrigation. F—Flood Irrigation. P—Water diverted by means of pumping. G—Water diverted by gravity. S—Stored Water.

Condition of System Good Topography Valley River Basin Columbia River, Bitterroot River

Adequate Supply: Yes X No Explain

Remarks Felix & Marcos Marquez are signed up for 1/6 shares under the Corvallis Canal & Water Company.

Also in: Plat No. Twp. Rge.	Plat No. Twp. Rge.	Plat No. Twp. Rge.
Plat No. Twp. Rge.	Plat No. Twp. Rge.	Plat No. Twp. Rge.

Information From:
Field Survey

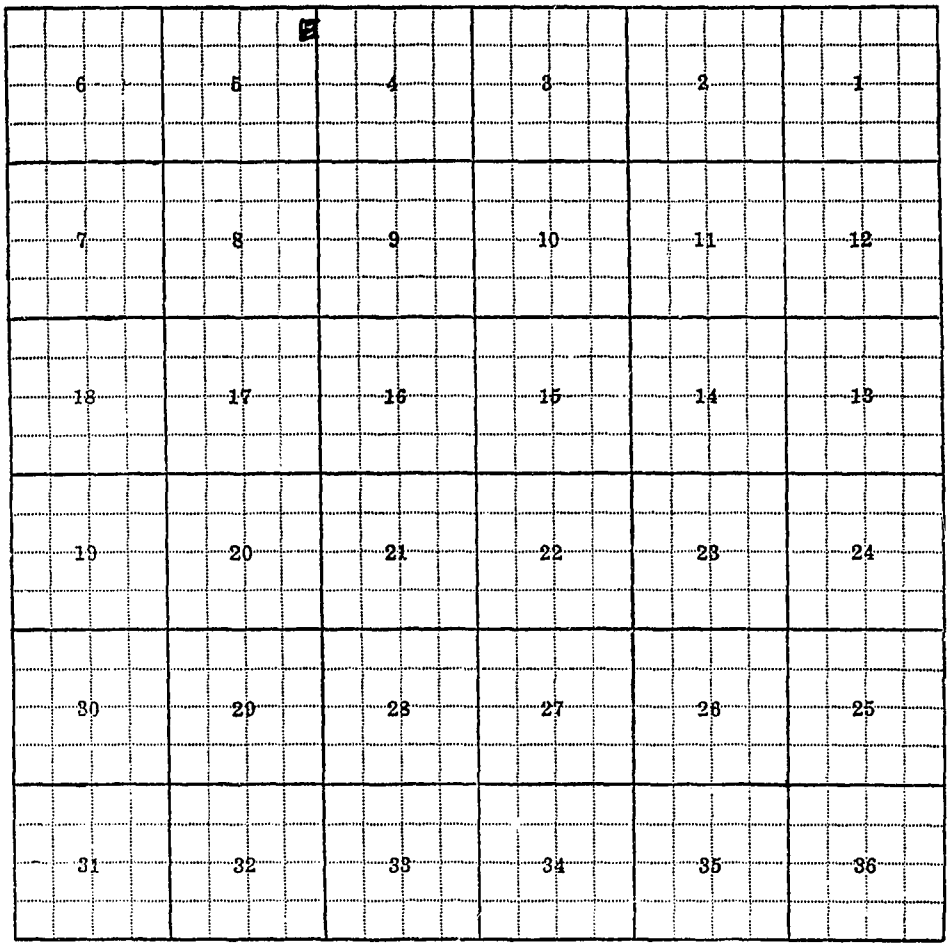
6
5
4
3
2
1
7
8
9
10
11
12
18
17
16
15
14
13
19
20
21
22
23
24
30
29
28
27
26
25
31
32
33
34
35
36

5-B

F-1-A

County Ravalli

STATE OF MONTANA
STATE ENGINEERS OFFICE
Water Resources Survey

T 6N R 20W Plat No. 16

Farm Checked: Date 4-29-57

Photo No. 2P-29

By P. Peters, D. Pouliot, & H. Carpenter

Legal Land Owner Rachel A. Rogers Address Hamilton, Montana

Operator Same Address

Water is deliverd by:— 1. Private System; ✗ 2. Ditch Company; 3. State Project; 4. Federal Project; 5. Irrigation District

If under Ditch Company, Irrigation District, or Government Project, state the number of shares or inches, acre feet, as the case may be in said system

App. No. Decree No.	NAME OF APPROPRIATOR TO WHOM DECREED	NAME OF STREAM	Date App. Date Priority	Miner's Inches	In Use	NAME OF DITCH (Water Delivered By)	No.	R/F	P/G/S	Present Irr. Acres	Irrigable Acres
D-983	Robert W. Wolpert	Skalkaho Creek -Doran Lateral #2	5-1-68	4-7/8	Yes	Republican (Doran Lateral #2)	1	R		4.75	0
D-894	James Padden	Skalkaho Creek -Doran Lateral #2	5-1-68	11¼	(Now carried in Harris Lat.) 2½	(Now carried in Harris Lateral)					

NOTE: R—Denotes Regular Irrigation. F—Flood Irrigation. P—Water diverted by means of pumping. G—Water diverted by gravity. S—Stored Water.

Condition of System Good Topography Valley River Basin Columbia River, Bitterroot River

Adequate Supply: Yes x No Explain

Remarks This water decreed from Skalkaho Creek was delivered by exchange from Bitterroot River through Republican Ditch. (Free Water)

Also in: Plat No. Twp. Rge. / Plat No. Twp. Rge.	Plat No. Twp. Rge. / Plat No. Twp. Rge.	Plat No. Twp. Rge. / Plat No. Twp. Rge.

Information From:

John Freeze

6	5	4	3	2	1
7	8	9	10	11	12
18	17	16	15	14	13
19	20	21	22	23	24
30	29	28	27	26	25
31 BAE	32	33	34	35	36

3.1-AE

F-1-A

County Ravalli

Form Checked: Date... 5-23-57

By Geo. Tate & H. Carpenter

STATE OF MONTANA
STATE ENGINEERS OFFICE
Water Resources Survey

T 6N R 20W Plat No. 16

Photo No. 2P-29

Legal Land Owner Chas. & Louise Salter Address Hamilton, Montana

Operator Same Address

Water is deliverd by:— 1. Private System; X 2. Ditch Company; 3. State Project; 4. Federal Project; 5. Irrigation District

If under Ditch Company, Irrigation District, or Government Project, state the number of shares or inches, acre feet, as the case may be in said system

App. No. Decree No.	NAME OF APPROPRIATOR TO WHOM DECREED	NAME OF STREAM	Date App. Date Priority	Miner's Inches	In Use	NAME OF DITCH (Water Delivered By)	No.	R/F	P/G/S	Present Irr. Acres	Irrigable Acres
D-935	Olive & Lottie										
	Rennix	Skalkaho Creek	5-1-72	36	1.94	Republican (Nicol-Hart Lateral #1)	1	R		1.96	0

NOTE: R—Denotes Regular Irrigation. F—Flood Irrigation. P—Water diverted by means of pumping. G—Water diverted by gravity. S—Stored Water.

Condition of System Good Topography Valley River Basin Columbia River, Bitterroot River

Adequate Supply: Yes x No Explain

Remarks Exchange Water (Free) for original rights in Republican Ditch.
Also in Linndale Addition to Hamilton.

Also in: Plat No.	Twp.	Rge.	Plat No.	Twp.	Rge.	Plat No.	Twp.	Rge.
Plat No.	Twp.	Rge.	Plat No.	Twp.	Rge.	Plat No.	Twp.	Rge.

Information From:
Harry Linn & Courthouse

6	5	4	3	2	1
7	8	9	10	11	12
18	17	16	15	14	13
19	20	21	22	23	24
30	29	28	27	26	25
31	32	33	34	35	36



31-111; 31-117

F-1-A

County Ravalli

STATE OF MONTANA
STATE ENGINEERS OFFICE
Water Resources Survey

T. 6N R. 20W Plat No. 16

Farm Checked: Date 7-25-57

Photo No. 2P-32

By Dave Pouliot

Legal Land Owner Bertha Anderson Sandell Address Corvallis, Montana - Rural Route

Operator Address

Water is deliverd by:— 1. Private System; 2. Ditch Company; x 3. State Project; 4. Federal Project; 5. Irrigation District

If under Ditch Company, Irrigation District, or Government Project, state the number of shares or inches, acre feet, as the case may be in said system

App. No. Decree No.	NAME OF APPROPRIATOR TO WHOM DECREED	NAME OF STREAM	Date App. Date Priority	Miner's Inches	In Use	NAME OF DITCH (Water Delivered By)	No.	R/F	P/G/S	Present Irr. Acres	Irrigable Acres
D-145	Corvallis Canal &										
	Water Company	Bitterroot River	1-1-71	5000	1/2 sh	Corvallis Canal	2	R		20	0

NOTE: R—Denotes Regular Irrigation. F—Flood Irrigation. P—Water diverted by means of pumping. G—Water diverted by gravity. S—Stored Water.

Condition of System Good Topography Valley River Basin Columbia River, Bitterroot River

Adequate Supply: Yes x No Explain

Remarks Bertha Anderson Sandell is signed up for 1/2 share under the Corvallis Canal & Water Company

Also in: Plat No. Twp. Rge.	Plat No. Twp. Rge.	Plat No. Twp. Rge.
Plat No. Twp. Rge.	Plat No. Twp. Rge.	Plat No. Twp. Rge.

Information From:
Field Survey

6	5	4	3	2	1
7	8	9	10	11	12
18	17	16	15	14	13
19	20	21	22	23	24
30	29	28	27	26	25
31	32	33	34	35	36

7-J

F-1-A

County Ravalli

STATE OF MONTANA
STATE ENGINEERS OFFICE
Water Resources Survey

T. 6N R. 20W Plat No. 16

Farm Checked: Date 5-9-57

Photo No. 2P-29

By D. Poulin & H. Carpenter

Legal Land Owner Howard & Mary Sanford Address Hamilton, Montana

Operator Same Address

Water is deliverd by:— 1. Private System; X 2. Ditch Company; 3. State Project; 4. Federal Project; 5. Irrigation District

If under Ditch Company, Irrigation District, or Government Project, state the number of shares or inches, acre feet, as the case may be in said system

App. No. Decree No.	NAME OF APPROPRIATOR TO WHOM DECREED	NAME OF STREAM	Date App. Date Priority	Miner's Inches	In Use	NAME OF DITCH (Water Delivered By)	No.	R/F	P/G/S	Present Irr. Acres	Irrigable Acres
D-899	Mary Powers Adm.	Skalkaho Creek -Nicol									
	Est. Michael Powers	Hart Lateral #1	6-1-65	4½	Yes	Republican (Nicol-Hart Lateral #1)	1	R		3	0

NOTE: R—Denotes Regular Irrigation. F—Flood Irrigation. P—Water diverted by means of pumping. G—Water diverted by gravity. S—Stored Water.

Condition of System Good Topography Valley River Basin Columbia River, Bitterroot River

Adequate Supply: Yes x No Explain

Remarks This water decreed from Skalkaho Creek now delivered by exchange from Bitterroot River through Republican Ditch. (Free Water)

Also in: Plat No. Twp. Rge.	Plat No. Twp. Rge.	Plat No. Twp. Rge.
Plat No. Twp. Rge.	Plat No. Twp. Rge.	Plat No. Twp. Rge.

Information From:

Courthouse

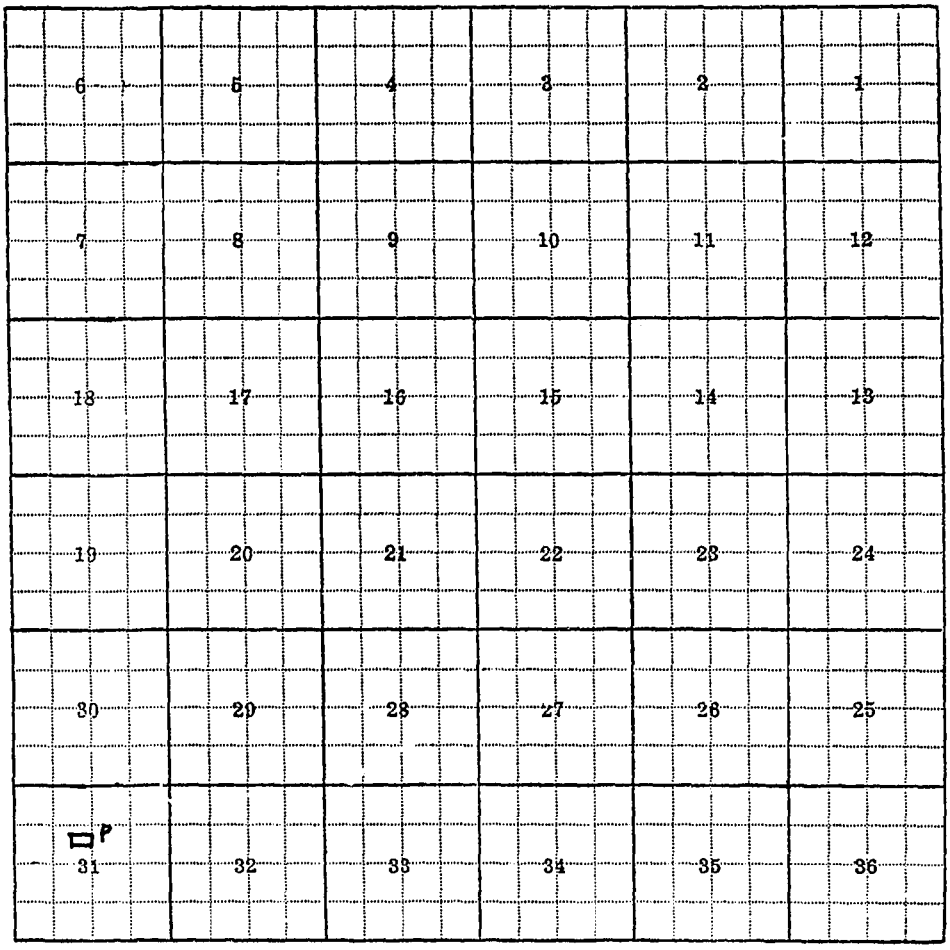
6
5
4
3
2
1
7
8
9
10
11
12
18
17
16
15
14
13
19
20
21
22
23
24
30
29
28
27
26
25
P
31
32
33
34
35
36

31-P

F-1-A

County Ravalli

STATE OF MONTANA
STATE ENGINEERS OFFICE
Water Resources Survey

T 6N R 20W Plat No. 16

Farm Checked: Date 5-11-57

Photo No. 2P-94

By H. Carpenter, D. Pouliot, & Pete Peters

Legal Land Owner Carl & Lillian Saunders Address Hamilton, Montana

Operator ..... Address .....

Water is deliverd by:— 1. Private System; 2. Ditch Company; 3. State Project; X 4. Federal Project; 5. Irrigation District

If under Ditch Company, Irrigation District, or Government Project, state the number of shares or inches, acre feet, as the case may be in said system .....

App. No. Decree No.	NAME OF APPROPRIATOR TO WHOM DECREED	NAME OF STREAM	Date App. Date Priority	Miner's Inches	In Use	NAME OF DITCH (Water Delivered By)	No.	R/F	P/G/S	Present Irr. Acres	Irrigable Acres
*See Assn.		Skalkaho Creek				Ward Ditch	3	R		130	0
		Skalkaho Creek				Skalkaho Highline	3	R		45	0

NOTE: R—Denotes Regular Irrigation. F—Flood Irrigation. P—Water diverted by means of pumping. G—Water diverted by gravity. S—Stored Water.

Condition of System Good Topography Bench River Basin Columbia River, Skalkaho Creek

Adequate Supply: Yes X No Explain .....

Remarks * Carl Saunders is signed up for 350 acres under the Ravalli Water Users Association.

Also in: Plat No. 19 Twp. 5N Rge. 20W Plat No. ..... Twp. ..... Rge.	Plat No. ..... Twp. ..... Rge. ..... Plat No. ..... Twp. ..... Rge.	Plat No. ..... Twp. ..... Rge. ..... Plat No. ..... Twp. ..... Rge. .....

Information From:

Joe Wilcox

6	5	4	3	2	1
7	8	9	10	11	12
18	17	16	15	14	13
19	20	21	22	23	24
30	29	28	27	26	25
31	32	33	34	35	36

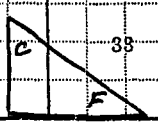

32-C, 33-F

F-1-A

County Ravalli

Farm Checked: Date 5-7-57

By H. Carpenter & D. Pouliot

STATE OF MONTANA
STATE ENGINEERS OFFICE
Water Resources Survey

T 6N R 20W Plat No 16

Photo No 2P-29

Legal Land Owner Blanche Selkirk Address Hamilton, Montana

Operator Address

Water is deliverd by:— 1. Private System; 2. Ditch Company; 3. State Project; X 4. Federal Project; 5. Irrigation District

If under Ditch Company, Irrigation District, or Government Project, state the number of shares or inches, acre feet, as the case may be in said system

App. No. Decree No.	NAME OF APPROPRIATOR TO WHOM DECREED	NAME OF STREAM	Date App. Date Priority	Miner's Inches	In Use	NAME OF DITCH (Water Delivered By)	No.	R/F	P/G/S	Present Irr. Acres	Irrigable Acres
*See Assn.		Bitterroot River				Republican	3			6	0

NOTE: R—Denotes Regular Irrigation. F—Flood Irrigation. P—Water diverted by means of pumping. G—Water diverted by gravity. S—Stored Water.

Condition of System Good Topography Valley River Basin Columbia River, Bitterroot River

Adequate Supply: Yes x No Explain

Remarks * Blanche Selkirk is signed up for 6 acres under the Ravalli Water Users Association.

Also in: Plat No. Twp. Rge.	Plat No. Twp. Rge.	Plat No. Twp. Rge.
Plat No. Twp. Rge.	Plat No. Twp. Rge.	Plat No. Twp. Rge.

Information From:

Geo. Smith

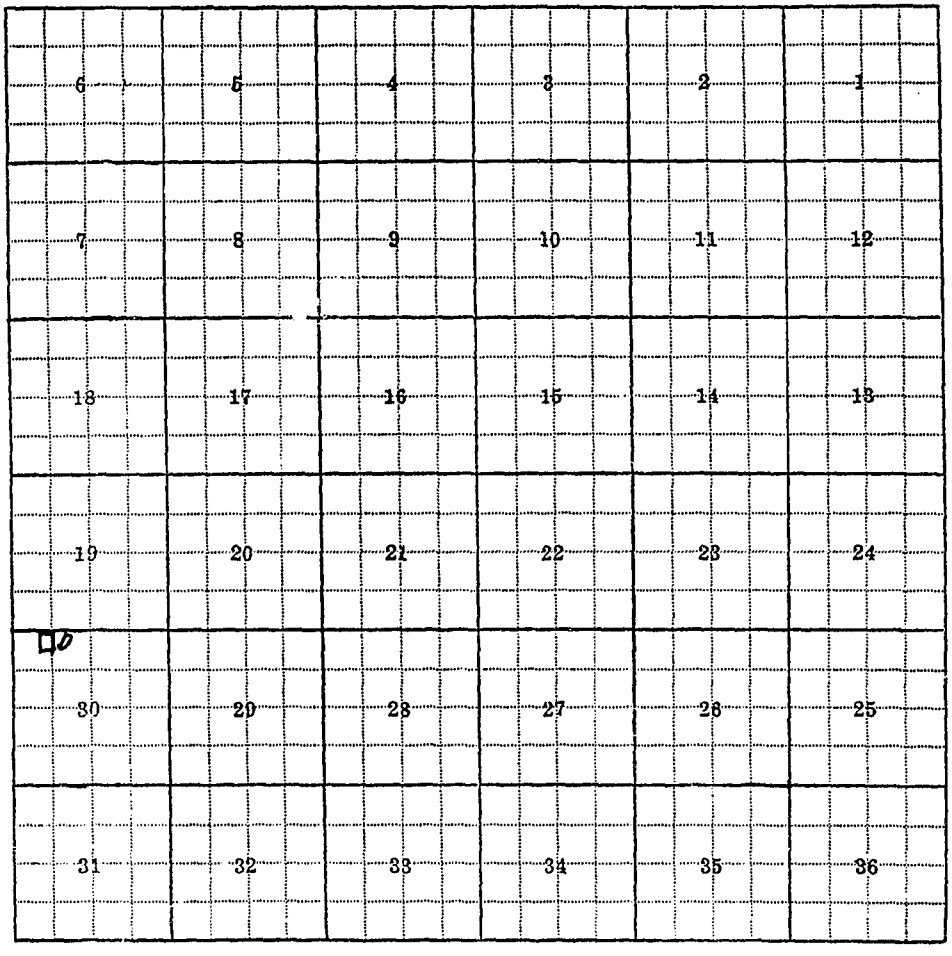
6
5
4
3
2
1
7
8
9
10
11
12
18
17
16
15
14
13
19
20
21
22
23
24
30
29
28
27
26
25
31
32
33
34
35
36

30-D

F-1-A

County Ravalli

Farm Checked: Date 5-8-57

By D. Pouliot & H. Carpenter

STATE OF MONTANA

STATE ENGINEERS OFFICE

Water Resources Survey

T. 6N R. 20W Plat No. 16

Photo No. 2P-29

Legal Land Owner Everett & Lois Shulund Address Hamilton, Montana

Operator Same Address

Water is deliverd by:— 1. Private System; X 2. Ditch Company; 3. State Project; 4. Federal Project; 5. Irrigation District

If under Ditch Company, Irrigation District, or Government Project, state the number of shares or inches, acre feet, as the case may be in said system

App. No. Decree No.	NAME OF APPROPRIATOR TO WHOM DECREED	NAME OF STREAM	Date App. Date Priority	Miner's Inches	In Use	NAME OF DITCH (Water Delivered By)	No.	R/F	P/G/S	Present Irr. Acres	Irrigable Acres
D-941	William Rutledge	Skalkaho Creek - Nicol-Hart Lateral #2	6-1-65	4-1/8	1½	Republican (Nicol-Hart Lateral #2)	1	R		1	0

NOTE: R—Denotes Regular Irrigation. F—Flood Irrigation. P—Water diverted by means of pumping. G—Water diverted by gravity. S—Stored Water.

Condition of System Good Topography Valley River Basin Columbia River, Bitterroot River

Adequate Supply: Yes X No Explain

Remarks This water decreed from Skalkaho Creek now delivered by exchange from Bitterroot River through Republican Ditch. (Free Water)

Also in: Plat No. Twp. Rge.	Plat No. Twp. Rge.	Plat No. Twp. Rge.
Plat No. Twp. Rge.	Plat No. Twp. Rge.	Plat No. Twp. Rge.

Information From:

Courthouse


6
5
4
3
2
1
7
8
9
10
11
12
18
17
16
15
14
13
19
20
21
22
23
24
30
29
28
27
26
25
31
32
33
34
35
36

31-69

F-1-A

County Ravalli

Farm Checked: Date 7-11-57

By D. Pouliot & H. Carpenter

STATE OF MONTANA

STATE ENGINEERS OFFICE

Water Resources Survey

T. 6N R. 20W Plat No. 16

Photo No. 2P-31

Legal Land Owner Margrit Sigray et al Address Hamilton, Montana

Operator Stock Farm Address

Water is deliverd by:— 1. *Private System; x* 2. *Ditch Company;* 3. *State Project; X* 4. *Federal Project;* 5. *Irrigation District*

If under Ditch Company, Irrigation District, or Government Project, state the number of shares or inches, acre feet, as the case may be in said system

App. No. Decree No.	NAME OF APPROPRIATOR TO WHOM DECREED	NAME OF STREAM	Date App. Date Priority	Miner's Inches	In Use	NAME OF DITCH (Water Delivered By)	No.	R/F	P/G/S	Present Irr. Acres	Irrigable Acres
*See Assn.		Bitterroot River				Republican Ditch	3	R		25	0
*See Assn.		Bitterroot River				Hedge Ditch	3	R		15	0
		Slough & Lake				Sprinkler System	1	R		30	0

NOTE: R—Denotes Regular Irrigation. F—Flood Irrigation. P—Water diverted by means of pumping. G—Water diverted by gravity. S—Stored Water.

Condition of System Good Topography Bottom River Basin Columbia River, Bitterroot River, Slough

Adequate Supply: Yes x No Explain

Remarks

*Margaret Daly Estate is signed up for 100 acres under the Ravalli Water Users Association.

Also in: Plat No.	Twp.	Rge.	Plat No.	Twp.	Rge.	Plat No.	Twp.	Rge.
Plat No.	Twp.	Rge.	Plat No.	Twp.	Rge.	Plat No.	Twp.	Rge.

Information From:

Dave Breen

6	5	4	3	2	1
7	8	9	10	11	12
18	17	16	15	14	13
19	20	21	22	23	24
30	29	28	27	26	25
31	32	33	34	35	36

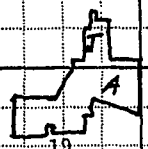

18-J, 19-A

F-1-A

County Ravalli

STATE OF MONTANA
STATE ENGINEERS OFFICE
Water Resources Survey

T. 6N R. 20W Plat No. 16

Farm Checked: Date 7-24-57

Photo No. 2P-33

By Dave Pouliot

Legal Land Owner Lee Simmons Address Corvallis, Montana

Operator Same Address

Water is deliverd by:— 1. Private System; X 2. Ditch Company; 3. State Project; 4. Federal Project; 5. Irrigation District

If under Ditch Company, Irrigation District, or Government Project, state the number of shares or inches, acre feet, as the case may be in said system

App. No. Decree No.	NAME OF APPROPRIATOR TO WHOM DECREED	NAME OF STREAM	Date App. Date Priority	Miner's Inches	In Use	NAME OF DITCH (Water Delivered By)	No.	R/F	P/G/S	Present Irr. Acres	Irrigable Acres
Use		Gird Creek Waste Way				Simmons-Park	1	R		8	0
D-217	J. H. Watts	Bitterroot River	6-1-99	80	No	(Part)					

NOTE: R—Denotes Regular Irrigation. F—Flood Irrigation. P—Water diverted by means of pumping. G—Water diverted by gravity. S—Stored Water.

Condition of System ..... Topography ..... River Basin Columbia River, Girds Creek Waste Way

Adequate Supply: Yes..... No..... Explain .....

Remarks .....

Also in: Plat No. 13 Twp. 7N Rge. 20W	Plat No. ..... Twp. ..... Rge.	Plat No. ..... Twp. ..... Rge. .....
Plat No. ..... Twp. ..... Rge.	Plat No. ..... Twp. ..... Rge.	Plat No. ..... Twp. ..... Rge. .....

Information From:

Lee Simmons


1
2
3
4
5
6
7
8
9
10
11
12
13
14
15
16
17
18
19
20
21
22
23
24
25
26
27
28
29
30
31
32
33
34
35
36

6-A

F-1-A

County Ravalli

STATE OF MONTANA
STATE ENGINEERS OFFICE
Water Resources Survey

T 6N R 20W Plat No. 16

Farm Checked: Date 5-9-57

Photo No. 2P-29

By D. Pouliot & H. Carpenter

Legal Land Owner Ella F. Sizer Address Hamilton, Montana

Operator Lyle Maughan - Buying Address

Water is deliverd by:— 1. Private System; X 2. Ditch Company; 3. State Project; 4. Federal Project; 5. Irrigation District

If under Ditch Company, Irrigation District, or Government Project, state the number of shares or inches, acre feet, as the case may be in said system

App. No. Decree No.	NAME OF APPROPRIATOR TO WHOM DECREED	NAME OF STREAM	Date App. Date Priority	Miner's Inches	In Use	NAME OF DITCH (Water Delivered By)	No.	R/F	P/G/S	Present Irr. Acres	Irrigable Acres
D-955	James B. & Eva M. Stewart	Skalkaho Creek-Nicol-Hart Lateral #1	6-1-65	3	3/4	Republican (Nicol-Hart Lateral #1)	1	R		.5	0

NOTE: R—Denotes Regular Irrigation. F—Flood Irrigation. P—Water diverted by means of pumping. G—Water diverted by gravity. S—Stored Water.

Condition of System Good Topography Valley River Basin Columbia River, Bitterroot River

Adequate Supply: Yes X No Explain

Remarks This water decreed from Skalkaho Creek now delivered by exchange from Bitterroot River through Republican Ditch. (Free Water)

Also in: Plat No. 12 Twp. 7N Rge. 21W	Plat No. Twp. Rge.	Plat No. Twp. Rge.
Plat No. Twp. Rge.	Plat No. Twp. Rge.	Plat No. Twp. Rge.

Information From:

Courthouse & Alice Loving

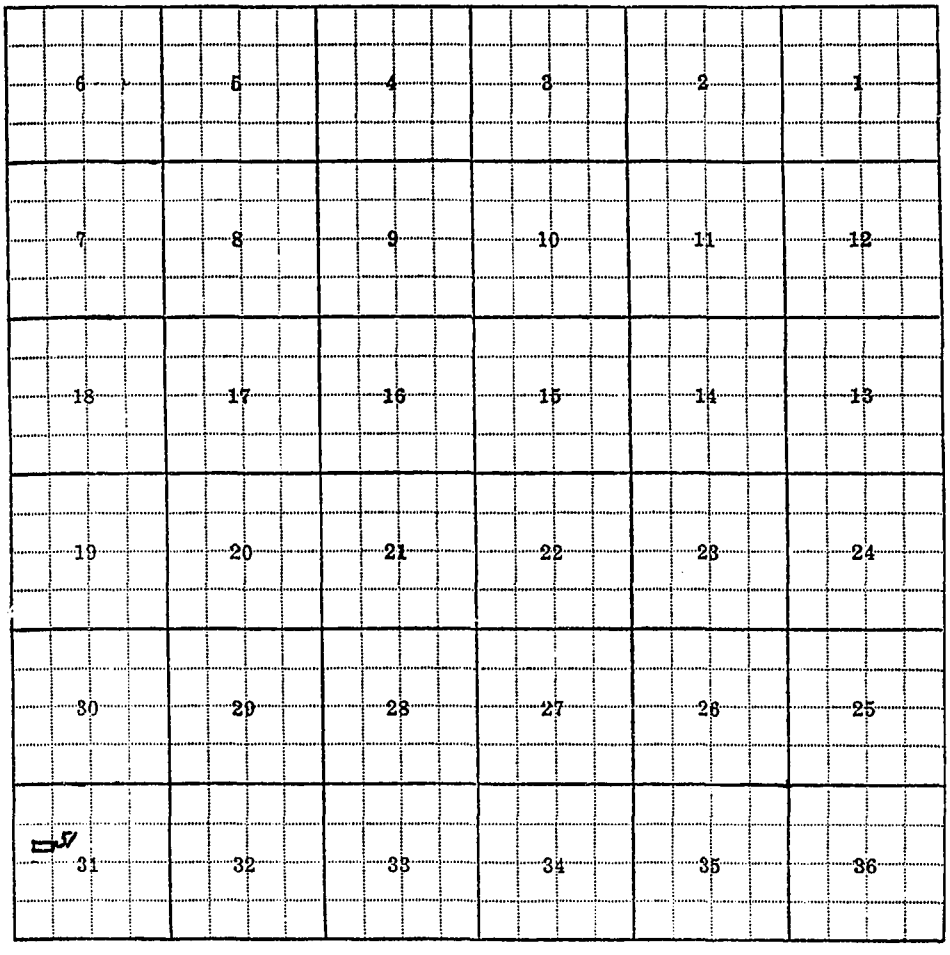
6
5
4
3
2
1
7
8
9
10
11
12
18
17
16
15
14
13
19
20
21
22
23
24
30
29
28
27
26
25
31
32
33
34
35
36

31-51

F-1-A

County Ravalli

STATE OF MONTANA
STATE ENGINEERS OFFICE
Water Resources Survey

T. 6N R. 20W Plat No. 16

Farm Checked: Date 4-28-57

Photo No. 2P-29

By P. Peter , H. Carpenter & D. Pouliot

Legal Land Owner Skeels Addition - SEE FOLLOWING FORMS Address Hamilton, Montana

Operator ..... Address .....

Water is deliverd by:— 1. Private System; 2. Ditch Company; 3. State Project; x 4. Federal Project; 5. Irrigation District

If under Ditch Company, Irrigation District, or Government Project, state the number of shares or inches, acre feet, as the case may be in said system .....

App. No. Decree No.	NAME OF APPROPRIATOR TO WHOM DECREED	NAME OF STREAM	Date App. Date Priority	Miner's Inches	In Use	NAME OF DITCH (Water Delivered By)	No.	R/F	P/G/S	Present Irr. Acres	Irrigable Acres
*See Assn.		Bitterroot River				Republican Ditch	3	R		16	0

NOTE: R—Denotes Regular Irrigation. F—Flood Irrigation. P—Water diverted by means of pumping. G—Water diverted by gravity. S—Stored Water.

Condition of System Good Topography Valley River Basin .....

Adequate Supply: Yes x No..... Explain .....

Remarks *Ravalli Water Users Association

For ownership see special plat SW¼NW¼ of section 30

Also in: Plat No..... Twp..... Rge.....	Plat No..... Twp..... Rge.....	Plat No..... Twp..... Rge.....
Plat No..... Twp..... Rge.....	Plat No..... Twp..... Rge.....	Plat No..... Twp..... Rge.....

Information From:
Geo. Smith Republican Ditch Rider & Mr. Buzzard



FOR OWNERSHIP SEE SPECIAL PLAT $SW\frac{1}{4}NW\frac{1}{4}$ OF SECTION 30

F-1-A

County Ravalli

STATE OF MONTANA
STATE ENGINEERS OFFICE
Water Resources Survey

T. 6N R. 20W Plat No. 16

Farm Checked: Date 4-28-57

Photo No 2P-2f

By D. Pouliot, P. Peter & H. Carpenter
Skeels Addition - #53

Legal Land Owner Magdeline & Ben Baker Address Hamilton, Montana

Operator ..... Address .....

Water is deliverd by:— 1. Private System; 2. Ditch Company; 3. State Project; X 4. Federal Project; 5. Irrigation District

If under Ditch Company, Irrigation District, or Government Project, state the number of shares or inches, acre feet, as the case may be in said system .....

App. No. Decree No.	NAME OF APPROPRIATOR TO WHOM DECREED	NAME OF STREAM	Date App. Date Priority	Miner's Inches	In Use	NAME OF DITCH (Water Delivered By)	No.	R/F	P/G/S	Present Irr. Acres	Irrigable Acres
* See Assn.											
Rights		Bitterroot River				Republican Ditch	3	R		.16	0

NOTE: R—Denotes Regular Irrigation. F—Flood Irrigation. P—Water diverted by means of pumping. G—Water diverted by gravity. S—Stored Water.

Condition of System Good Topography River Valley River Basin .....

Adequate Supply: Yes x No..... Explain .....

Remarks * Ben & Madeline Baker are signed up for .16 acres under the Ravalli Water Users Association.

Also in: Plat No..... Twp..... Rge.....	Plat No..... Twp..... Rge.....	Plat No..... Twp..... Rge.....
Plat No..... Twp..... Rge.....	Plat No..... Twp..... Rge.....	Plat No..... Twp..... Rge.....

Information From:

Geo. Smith

F-1-A

County Ravalli

STATE OF MONTANA
STATE ENGINEERS OFFICE
Water Resources Survey

T 6N R 20W Plat No. 16

Farm Checked: Date 4-28-57

Photo No. 2P-29

By D. Pouliot, P. Peter & H. Carpenter
Skeels Addition #47

Legal Land Owner Walter C. Bates Address Hamilton, Montana

Operator Same Address

Water is deliverd by:— 1. Private System; 2. Ditch Company; 3. State Project; X 4. Federal Project; 5. Irrigation District

If under Ditch Company, Irrigation District, or Government Project, state the number of shares or inches, acre feet, as the case may be in said system

App. No. Decree No.	NAME OF APPROPRIATOR TO WHOM DECREED	NAME OF STREAM	Date App. Date Priority	Miner's Inches	In Use	NAME OF DITCH (Water Delivered By)	No.	R/F	P/G/S	Present Irr. Acres	Irrigable Acres
* See Assn.											
Rights		Bitterroot River				Republican Ditch	3	R		.16	0

NOTE: R—Denotes Regular Irrigation. F—Flood Irrigation. P—Water diverted by means of pumping. G—Water diverted by gravity. S—Stored Water.

Condition of System Good Topography River Valley River Basin

Adequate Supply: Yes x No Explain

Remarks * Walter C. Bates is signed up for .16 acres under the Ravalli Water Users Association.

Also in: Plat No.	Twp.	Rge.	Plat No.	Twp.	Rge.	Plat No.	Twp.	Rge.
Plat No.	Twp.	Rge.	Plat No.	Twp.	Rge.	Plat No.	Twp.	Rge.

Information From:
Geo. Smith

F-1-A

County Ravalli

STATE OF MONTANA
STATE ENGINEERS OFFICE
Water Resources Survey

T. 6N R. 20W Plat No. 16

Farm Checked: Date 4-28-57

Photo No. 2P-29

By D. Pouliot, P. Peter, H. Carpenter
Skeels Addition - #43

Legal Land Owner A. D. & Alma Braun Address Hamilton, Montana

Operator Same Address

Water is deliverd by:— 1. Private System; 2. Ditch Company; 3. State Project; X 4. Federal Project; 5. Irrigation District

If under Ditch Company, Irrigation District, or Government Project, state the number of shares or inches, acre feet, as the case may be in said system

App. No. Decree No.	NAME OF APPROPRIATOR TO WHOM DECREED	NAME OF STREAM	Date App. Date Priority	Miner's Inches	In Use	NAME OF DITCH (Water Delivered By)	No.	R/F	P/G/S	Present Irr. Acres	Irrigable Acres
* See Assn. Rights		Bitterroot River				Republican Ditch	3	R		48	0

NOTE: R—Denotes Regular Irrigation. F—Flood Irrigation. P—Water diverted by means of pumping. G—Water diverted by gravity. S—Stored Water.

Condition of System Good Topography River Valley River Basin

Adequate Supply: Yes x No Explain

Remarks * Arthur D. Braun is signed up for 48 acres under the Ravalli Water Users Association

Also in: Plat No. Twp. Rge.	Plat No. Twp. Rge.	Plat No. Twp. Rge.
Plat No. Twp. Rge.	Plat No. Twp. Rge.	Plat No. Twp. Rge.

Information From:
Geo. Smith

F-1-A

County Ravalli

STATE OF MONTANA
STATE ENGINEERS OFFICE
Water Resources Survey

T 6N R 20W Plat No 16

Farm Checked: Date

Photo No

By

Skeels Addition - #38

Legal Land Owner Albert W. Doxey Address Hamilton, Montana

Operator Address

Water is deliverd by:— 1. Private System; 2. Ditch Company; 3. State Project; 4. Federal Project; 5. Irrigation District

If under Ditch Company, Irrigation District, or Government Project, state the number of shares or inches, acre feet, as the case may be in said system

App. No. Decree No.	NAME OF APPROPRIATOR TO WHOM DECREED	NAME OF STREAM	Date App. Date Priority	Miner's Inches	In Use	NAME OF DITCH (Water Delivered By)	No.	R/F	P/G/S	Present Irr. Acres	Irrigable Acres
* See Assn.		Bitterroot River				Lateral of Republican				.5	0

NOTE: R—Denotes Regular Irrigation. F— l Irrigation. P—Water diverted by means of pumping. G—Water diverted by gravity. S—Stored Water.

Condition of System Topography River Basin

Adequate Supply: Yes No Explain

Remarks * A. W. Doxey is signed up for .5 acres under the Ravalli Water Users Association.

Also in: Plat No. Twp. Rge.	Plat No. Twp. Rge.	Plat No. Twp. Rge.
Plat No. Twp. Rge.	Plat No. Twp. Rge.	Plat No. Twp. Rge.

Information From:

Field Survey

F-1-A

County Ravalli

STATE OF MONTANA
STATE ENGINEERS OFFICE
Water Resources Survey

T 6N R 20W Plat No 16

Farm Checked: Date 4-28-57

Photo No 2P-29

By D. Pouliot, P. Peter & H. Carpenter
Skeels Addition - #27

Legal Land Owner Paul & Agnes Fife Address Hamilton, Montana

Operator Same Address

Water is deliverd by:— 1. Private System; 2. Ditch Company; 3. State Project; X 4. Federal Project; 5. Irrigation District

If under Ditch Company, Irrigation District, or Government Project, state the number of shares or inches, acre feet, as the case may be in said system

App. No. Decree No.	NAME OF APPROPRIATOR TO WHOM DECREED	NAME OF STREAM	Date App. Date Priority	Miner's Inches	In Use	NAME OF DITCH (Water Delivered By)	No.	R/F	P/G/S	Present Irr. Acres	Irrigable Acres
* See Assn. Rights		Bitterroot River				Republican Ditch	3	R		.47	0

NOTE: R—Denotes Regular Irrigation. F—Flood Irrigation. P—Water diverted by means of pumping. G—Water diverted by gravity. S—Stored Water.

Condition of System Good Topography River Valley River Basin

Adequate Supply: Yes X No Explain

Remarks * Paul & Agnes Fife are signed up for .47 acres under the Ravalli Water Users Association.

Also in:								
Plat No	Twp	Rge	Plat No	Twp	Rge	Plat No	Twp	Rge
Plat No	Twp	Rge	Plat No	Twp	Rge	Plat No	Twp	Rge

Information From:
George Smith

F-1-A

County Ravalli

STATE OF MONTANA
STATE ENGINEERS OFFICE
Water Resources Survey

T 6N R 20W Plat No. 16

Farm Checked: Date.....

Photo No.....

By .....

Legal Land Owner Skeels Addition - #61 Ernest R. & Ruth Garrod Address Hamilton, Montana

Operator ..... Address .....

Water is deliverd by:— 1. Private System; 2. Ditch Company; 3. State Project; 4. Federal Project; 5. Irrigation District

If under Ditch Company, Irrigation District, or Government Project, state the number of shares or inches, acre feet, as the case may be in said system .....

App. No. Decree No.	NAME OF APPROPRIATOR TO WHOM DECREED	NAME OF STREAM	Date App. Date Priority	Miner's Inches	In Use	NAME OF DITCH (Water Delivered By)	No.	R/F	P/G/S	Present Irr. Acres	Irrigable Acres
* See Assn.		Bitterroot River				Lateral of Republican				2½ lots	0

NOTE: R—Denotes Regular Irrigation. F—Flood Irrigation. P—Water diverted by means of pumping. G—Water diverted by gravity. S—Stored Water.

Condition of System ..... Topography ..... River Basin .....

Adequate Supply: Yes..... No..... Explain .....

Remarks * Ernest R. Garrod is signed up for 2½ lots under the Ravalli Water Users Association.

Also in: Plat No..... Twp..... Rge.....	Plat No..... Twp..... Rge.....	Plat No..... Twp..... Rge.....
Plat No..... Twp..... Rge.....	Plat No..... Twp..... Rge.....	Plat No..... Twp..... Rge.....

Information From:

Field Survey

F-1-A

County Ravalli

STATE OF MONTANA
STATE ENGINEERS OFFICE
Water Resources Survey

T. 6N R. 20W Plat No. 16

Farm Checked: Date 4-28-57

Photo No. 2P-29

By D. Pouliot, P. Peter & H. Carpenter
Skeels Addition - #52

Legal Land Owner James R. & Mildred Gregory Address Hamilton, Montana

Operator Same Address

Water is deliverd by:— 1. Private System; 2. Ditch Company; 3. State Project; x 4. Federal Project; 5. Irrigation District

If under Ditch Company, Irrigation District, or Government Project, state the number of shares or inches, acre feet, as the case may be in said system

App. No. Decree No.	NAME OF APPROPRIATOR TO WHOM DECREED	NAME OF STREAM	Date App. Date Priority	Miner's Inches	In Use	NAME OF DITCH (Water Delivered By)	No.	R/F	P/G/S	Present Irr. Acres	Irrigable Acres
* See Assn.		Bitterroot River				Republican Ditch	3	R		.36	0

NOTE: R—Denotes Regular Irrigation. F—Flood Irrigation. P—Water diverted by means of pumping. G—Water diverted by gravity. S—Stored Water.

Condition of System Good Topography River Valley River Basin

Adequate Supply: Yes x No Explain

Remarks * Mildred Gregory is signed up for .36 acres under the Ravalli Water Users Association.

Also in: Plat No. Twp. Rge.	Plat No. Twp. Rge.	Plat No. Twp. Rge.
Plat No. Twp. Rge.	Plat No. Twp. Rge.	Plat No. Twp. Rge.

Information From:
Geo. Smith

F-1-A

County Ravalli

STATE OF MONTANA
STATE ENGINEERS OFFICE
Water Resources Survey

T. 6N R. 20W Plat No. 16

Farm Checked: Date 4-28-57

Photo No. 2P-29

By D. Pouliot, P. Peter & H. Carpenter
Skeels Addition - #35

Legal Land Owner Lawrence & Margaret Haas Address

Operator Same Address

Water is deliverd by:— 1. Private System; 2. Ditch Company; 3. State Project; X 4. Federal Project; 5. Irrigation District

If under Ditch Company, Irrigation District, or Government Project, state the number of shares or inches, acre feet, as the case may be in said system

App. No. Decree No.	NAME OF APPROPRIATOR TO WHOM DECREED	NAME OF STREAM	Date App. Date Priority	Miner's Inches	In Use	NAME OF DITCH (Water Delivered By)	No.	R/F	P/G/S	Present Irr. Acres	Irrigable Acres
* See Assn.											
Rights		Bitterroot River				Republican Ditch	3	R		2	0

NOTE: R—Denotes Regular Irrigation. F—Flood Irrigation. P—Water diverted by means of pumping. G—Water diverted by gravity. S—Stored Water.

Condition of System Good Topography River Valley River Basin

Adequate Supply: Yes X No Explain

Remarks * Lawrence Haas is signed up for 2 acres under the Ravalli Water Users Association.

Also in: Plat No. Twp. Rge.	Plat No. Twp. Rge.	Plat No. Twp. Rge.
Plat No. Twp. Rge.	Plat No. Twp. Rge.	Plat No. Twp. Rge.

Information From:

George Smith

F-1-A

County Ravalli

STATE OF MONTANA
STATE ENGINEERS OFFICE
Water Resources Survey

T. 6N R. 20W Plat No. 16

Farm Checked: Date.....

Photo No.....

By .....

Skeels Addition - #62

Legal Land Owner Sid Hageman Address Hamilton, Montana

Operator ..... Address .....

Water is deliverd by:— 1. Private System; 2. Ditch Company; 3. State Project; 4. Federal Project; 5. Irrigation District

If under Ditch Company, Irrigation District, or Government Project, state the number of shares or inches, acre feet, as the case may be in said system .....

App. No. Decree No.	NAME OF APPROPRIATOR TO WHOM DECREED	NAME OF STREAM	Date App. Date Priority	Miner's Inches	In Use	NAME OF DITCH (Water Delivered By)	No.	R/F	P/G/S	Present Irr. Acres	Irrigable Acres
* See Assn.		Bitterroot River				Lateral of Republican				0	1

NOTE: R—Denotes Regular Irrigation. F—Flood Irrigation. P—Water diverted by means of pumping. G—Water diverted by gravity. S—Stored Water.

Condition of System ..... Topography ..... River Basin .....

Adequate Supply: Yes..... No..... Explain .....

Remarks * Sid Hageman is signed up for 1 acre under the Ravalli Water Users Association.

Also in Riverview.

Also in Charlos Heights Orchards #1

Also in: Plat No. 13 Twp. 7N Rge. 20W.	Plat No. 21 Twp. 4N Rge. 21W.	Plat No..... Twp..... Rge.....	Information From:
Plat No. 15 Twp. 6N Rge. 21W.	Plat No..... Twp..... Rge.....	Plat No..... Twp..... Rge.....	Field Survey

F-1-A

County Ravalli

STATE OF MONTANA
STATE ENGINEERS OFFICE
Water Resources Survey

T 6N R 20W Plat No 16

Farm Checked: Date 4-28-57

Photo No 2P-29

By D. Pouliot, P. Peter , & H. Carpenter
Skeels Addition - #40

Legal Land Owner Chris & Pauline Heintz Address Hamilton, Montana

Operator Same Address

Water is deliverd by:— 1. Private System; 2. Ditch Company; 3. State Project; X 4. Federal Project; 5. Irrigation District

If under Ditch Company, Irrigation District, or Government Project, state the number of shares or inches, acre foot, as the case may be in said system

App. No. Decree No.	NAME OF APPROPRIATOR TO WHOM DECREED	NAME OF STREAM	Date App. Date Priority	Miner's Inches	In Use	NAME OF DITCH (Water Delivered By)	No.	R/F	P/G/S	Present Irr. Acres	Irrigable Acres
* See Assn.											
Rights		Bitterroot River				Republican Ditch	3	R		.18	0

NOTE: R—Denotes Regular Irrigation. F—Flood Irrigation. P—Water diverted by means of pumping. G—Water diverted by gravity. S—Stored Water.

Condition of System Good Topography River Valley River Basin

Adequate Supply: Yes x No Explain

Remarks * Pauline Heintz is signed up for .18 acres under the Ravalli Water Users Association.

Also in: Plat No.	Twp.	Rge.	Plat No.	Twp.	Rge.	Plat No.	Twp.	Rge.
Plat No.	Twp.	Rge.	Plat No.	Twp.	Rge.	Plat No.	Twp.	Rge.

Information From:
George Smith

F-1-A

County Ravalli

STATE OF MONTANA
STATE ENGINEERS OFFICE
Water Resources Survey

T. 6N R. 20W Plat No. 16

Farm Checked: Date 4-28-57

Photo No. 2P-29

By D. Pouliot, P. Peter & H. Carpenter
Skeels Addition - #50

Legal Land Owner Ralph & Margaret Laws Address Hamilton, Montana

Operator Same Address

Water is deliverd by:— 1. Private System; 2. Ditch Company; 3. State Project; X 4. Federal Project; 5. Irrigation District

If under Ditch Company, Irrigation District, or Government Project, state the number of shares or inches, acre feet, as the case may be in said system

App. No. Decree No.	NAME OF APPROPRIATOR TO WHOM DECREED	NAME OF STREAM	Date App. Date Priority	Miner's Inches	In Use	NAME OF DITCH (Water Delivered By)	No.	R/F	P/G/S	Present Irr. Acres	Irrigable Acres
* See Assn. Rights		Bitterroot River				Republican Ditch	3	R		.65	0

NOTE: R—Denotes Regular Irrigation. F—Flood Irrigation. P—Water diverted by means of pumping. G—Water diverted by gravity. S—Stored Water.

Condition of System Good Topography River Valley River Basin

Adequate Supply: Yes x No Explain

Remarks * Ralph & Margaret Laws are signed up for .65 acres under the Ravalli Water Users Association.

Also in: Plat No. Twp. Rge.	Plat No. Twp. Rge.	Plat No. Twp. Rge.
Plat No. Twp. Rge.	Plat No. Twp. Rge.	Plat No. Twp. Rge.

Information From:
Geo. Smith

F-1-A

County ....Ravalli.....

T. 6N R. 20W Plat No. 16

STATE OF MONTANA
STATE ENGINEERS OFFICE
Water Resources Survey

Farm Checked: Date....4-28-57.....

Photo No.....2P-29.....

By D. Poulin, P. Peter & H. Carpenter
Skeels Addition - #39

Legal Land Owner ...Joe O'Meara..... Address ...Hamilton, Montana.....

Operator .....Same..... Address .....

Water is deliverd by:— 1. Private System; 2. Ditch Company; 3. State Project; x 4. Federal Project; 5. Irrigation District

If under Ditch Company, Irrigation District, or Government Project, state the number of shares or inches, acre feet, as the case may be in said system .....

App. No. Decree No.	NAME OF APPROPRIATOR TO WHOM DECREED	NAME OF STREAM	Date App. Date Priority	Miner's Inches	In Use	NAME OF DITCH (Water Delivered By)	No.	R/F	P/G/S	Present Irr. Acres	Irrigable Acres
No Contract		Bitterroot River				Republican Ditch	3	R			

NOTE: R—Denotes Regular Irrigation. F—Flood Irrigation. P—Water diverted by means of pumping. G—Water diverted by gravity. S—Stored Water.

Condition of System ..Good..... Topography .....River Valley..... River Basin .....

Adequate Supply: Yes....x.... No..... Explain .....

Remarks .....

Also in: Plat No..... Twp..... Rge.....	Plat No..... Twp..... Rge.....	Plat No..... Twp..... Rge.....
Plat No..... Twp..... Rge.....	Plat No..... Twp..... Rge.....	Plat No..... Twp..... Rge.....

Information From:

George Smith

F-1-A

County Ravalli

STATE OF MONTANA
STATE ENGINEERS OFFICE
Water Resources Survey

T. 6N R. 20W Plat No. 16

Farm Checked: Date 4-28-57

Photo No. 2P-29

By D. Pouliot, P. Peter & H. Carpenter
Skeels Addition - #42

Legal Land Owner Harold Petit Address Hamilton, Montana

Operator Chas. Johnson Address

Water is deliverd by:— 1. Private System; 2. Ditch Company; 3. State Project; x 4. Federal Project; 5. Irrigation District

If under Ditch Company, Irrigation District, or Government Project, state the number of shares or inches, acre feet, as the case may be in said system

App. No. Decree No.	NAME OF APPROPRIATOR TO WHOM DECREED	NAME OF STREAM	Date App. Date Priority	Miner's Inches	In Use	NAME OF DITCH (Water Delivered By)	No.	R/F	P/G/S	Present Irr. Acres	Irrigable Acres
See Assn.											
Rights		Bitterroot River				Republican Ditch	3	R		4.16	0

NOTE: R—Denotes Regular Irrigation. F—Flood Irrigation. P—Water diverted by means of pumping. G—Water diverted by gravity. S—Stored Water.

Condition of System Good Topography River Valley River Basin

Adequate Supply: Yes X No Explain

Remarks * Harold Petit is signed up for .16 + 4 Acres under the Ravalli Water Users Association.

Also in: Plat No. Twp. Rge.	Plat No. Twp. Rge.	Plat No. Twp. Rge.
Plat No. Twp. Rge.	Plat No. Twp. Rge.	Plat No. Twp. Rge.

Information From:

George Smith

F-1-A

County Ravalli

STATE OF MONTANA
STATE ENGINEERS OFFICE
Water Resources Survey

T 6N R 20W Plat No. 16

Farm Checked: Date 4-28-57

Photo No. 2P-29

By D. Pouliot, P. Peter, & H. Carpenter
Skeels Addition - #41

Legal Land Owner Glen Skow Address Hamilton, Montana

Operator Same Address

Water is deliverd by:— 1. Private System; 2. Ditch Company; 3. State Project; X 4. Federal Project; 5. Irrigation District

If under Ditch Company, Irrigation District, or Government Project, state the number of shares or inches, acre feet, as the case may be in said system

App. No. Decree No.	NAME OF APPROPRIATOR TO WHOM DECREED	NAME OF STREAM	Date App. Date Priority	Miner's Inches	In Use	NAME OF DITCH (Water Delivered By)	No.	R/F	P/G/S	Present Irr. Acres	Irrigable Acres
* See Assn.											
Rights		Bitterroot River				Republican Ditch	3	R		.48	0

NOTE: R—Denotes Regular Irrigation. F—Flood Irrigation. P—Water diverted by means of pumping. G—Water diverted by gravity. S—Stored Water.

Condition of System Good Topography River Valley River Basin

Adequate Supply: Yes x No Explain

Remarks * Glen Skow is signed up for .48 acres under the Ravalli Water Users Association.

Also in: Plat No. Twp. Rge.	Plat No. Twp. Rge.	Plat No. Twp. Rge.
Plat No. Twp. Rge.	Plat No. Twp. Rge.	Plat No. Twp. Rge.

Information From:

George Smith

F-1-A

County Ravalli

STATE OF MONTANA
STATE ENGINEERS OFFICE
Water Resources Survey

T. 6N. R.20W. Plat No. 16

Farm Checked: Date

Photo No.

By

Skeels Addition - #65

Legal Land Owner Fred W. Smith Address Hamilton, Montana

Operator Address

Water is delivered by:— 1. Private System; 2. Ditch Company; 3. State Project; 4. Federal Project; 5. Irrigation District

If under Ditch Company, Irrigation District, or Government Project, state the number of shares or inches, acre feet, as the case may be in said system

App. No. Decree No.	NAME OF APPROPRIATOR TO WHOM DECREED	NAME OF STREAM	Date App. Date Priority	Miner's Inches	In Use	NAME OF DITCH (Water Delivered By)	No.	R/F	P/G/S	Present Irr. Acres	Irrigable Acres
* See Assn.		Bitterroot River				Lateral of Republican				.29	0

NOTE: R—Denotes Regular Irrigation. F—Flood Irrigation. P—Water diverted by means of pumping. G—Water diverted by gravity. S—Stored Water.

Condition of System Topography River Basin

Adequate Supply: Yes No Explain

Remarks * Fred W. Smith is signed up for .20 acres under the Ravalli Water Users Association.

Also in: Plat No. Twp. Rge.	Plat No. Twp. Rge.	Plat No. Twp. Rge.
Plat No. Twp. Rge.	Plat No. Twp. Rge.	Plat No. Twp. Rge.

Information From:

Field Survey

F-1-A

County Ravalli

STATE OF MONTANA
STATE ENGINEERS OFFICE
Water Resources Survey

T. 6N R. 20W Plat No. 16

Farm Checked: Date 4-28-57

Photo No. 2P-29

By D. Pouliot, P. Peter , & H. Carpenter
Skeels Addition - #63

Legal Land Owner George & Hattie Smith Address Hamilton, Montana

Operator W. H. Harris - Buying Address

Water is deliverd by:— 1. Private System; 2. Ditch Company; 3. State Project; X 4. Federal Project; 5. Irrigation District

If under Ditch Company, Irrigation District, or Government Project, state the number of shares or inches, acre feet, as the case may be in said system

App. No. Decree No.	NAME OF APPROPRIATOR TO WHOM DECREED	NAME OF STREAM	Date App. Date Priority	Miner's Inches	In Use	NAME OF DITCH (Water Delivered By)	No.	R/F	P/G/S	Present Irr. Acres	Irrigable Acres
* See Assn.											
Rights		Bitterroot River				Republican Ditch	3	R		.49	0

NOTE: R—Denotes Regular Irrigation. F—Flood Irrigation. P—Water diverted by means of pumping. G—Water diverted by gravity. S—Stored Water.

Condition of System Good Topography River Valley River Basin

Adequate Supply: Yes X No Explain

Remarks * George & Hattie Smith are signed up for .49 acres under the Ravalli Water Users Association.
Also in Riverview

Also in: Plat No. 15 Twp. 6N Rge. 21W	Plat No. Twp. Rge.	Plat No. Twp. Rge.
Plat No. Twp. Rge.	Plat No. Twp. Rge.	Plat No. Twp. Rge.

Information From:

George Smith

F-1-A

County Ravalli

STATE OF MONTANA
STATE ENGINEERS OFFICE
Water Resources Survey

T. 6N R. 20W Plat No. 16

Farm Checked: Date 4-28-57

Photo No. 2P-29

By D. Poulin, P. Peter & H. Carpenter
Skeels Addition - #28

Legal Land Owner Paul & Helen Smith Address Hamilton, Montana

Operator Same Address

Water is deliverd by:— 1. Private System; 2. Ditch Company; 3. State Project; X 4. Federal Project; 5. Irrigation District

If under Ditch Company, Irrigation District, or Government Project, state the number of shares or inches, acre feet, as the case may be in said system

App. No. Decree No.	NAME OF APPROPRIATOR TO WHOM DECREED	NAME OF STREAM	Date App. Date Priority	Miner's Inches	In Use	NAME OF DITCH (Water Delivered By)	No.	R/F	P/G/S	Present Irr. Acres	Irrigable Acres
See Assn.											
Rights		Bitterroot River				Republican Ditch	3	R		.32	0

NOTE: R—Denotes Regular Irrigation. F—Flood Irrigation. P—Water diverted by means of pumping. G—Water diverted by gravity. S—Stored Water.

Condition of System Good Topography River Valley River Basin

Adequate Supply: Yes x No Explain

Remarks * Paul F. Smith is signed up for .32 acres under the Ravalli Water Users Association.

Also in: Plat No. Twp. Rge.	Plat No. Twp. Rge.	Plat No. Twp. Rge.
Plat No. Twp. Rge.	Plat No. Twp. Rge.	Plat No. Twp. Rge.

Information From:
George Smith

F-1-A

County Ravalli

STATE OF MONTANA
STATE ENGINEERS OFFICE
Water Resources Survey

T 6N R 20W Plat No. 16

Farm Checked: Date 4-28-57

Photo No. 2P-29

By D. Pouliot, P. Peter , & H. Carpenter
Skeels Addition - #26

Legal Land Owner Lawrence Wanderer Address Hamilton, Montana

Operator Same Address

Water is deliverd by:— 1. Private System; 2. Ditch Company; 3. State Project; X 4. Federal Project; 5. Irrigation District

If under Ditch Company, Irrigation District, or Government Project, state the number of shares or inches, acre feet, as the case may be in said system

App. No. Decree No.	NAME OF APPROPRIATOR TO WHOM DECREED	NAME OF STREAM	Date App. Date Priority	Miner's Inches	In Use	NAME OF DITCH (Water Delivered By)	No.	R/F	P/G/S	Present Irr. Acres	Irrigable Acres
* See Assn. Rights		Bitterroot River				Republican Ditch	3	R		5.5	0

NOTE: R—Denotes Regular Irrigation. F—Flood Irrigation. P—Water diverted by means of pumping. G—Water diverted by gravity. S—Stored Water.

Condition of System Good Topography River Valley River Basin

Adequate Supply: Yes X No Explain

Remarks * Lawrence Wanderer is signed up for 5½ minimum under the Ravalli Water Users Association.

Also in: Plat No. Twp. Rge.	Plat No. Twp. Rge.	Plat No. Twp. Rge.
Plat No. Twp. Rge.	Plat No. Twp. Rge.	Plat No. Twp. Rge.

Information From:
George Smith

F-1-A

County Ravalli

STATE OF MONTANA
STATE ENGINEERS OFFICE
Water Resources Survey

T. 6N R. 20W Plat No. 16

Farm Checked: Date 4-28-57

Photo No. 2P-20

By D. Pouliot, P. Peters, H. Carpenter

Legal Land Owner Almetia Skeels Address Hamilton, Montana

Operator Fred Skeels Address Hamilton, Montana

Water is deliverd by:— 1. Private System; 2. Ditch Company; 3. State Project; X 4. Federal Project; 5. Irrigation District

If under Ditch Company, Irrigation District, or Government Project, state the number of shares or inches, acre feet, as the case may be in said system

App. No. Decree No.	NAME OF APPROPRIATOR TO WHOM DECREED	NAME OF STREAM	Date App. Date Priority	Miner's Inches	In Use	NAME OF DITCH (Water Delivered By)	No.	R/F	P/G/S	Present Irr. Acres	Irrigable Acres
*See Assn.											
Rights		Bitterroot River				Republican Ditch	3	R		14	0

NOTE: R—Denotes Regular Irrigation. F—Flood Irrigation. P—Water diverted by means of pumping. G—Water diverted by gravity. S—Stored Water.

Condition of System Good Topography River Valley River Basin Columbia River, Bitterroot River

Adequate Supply: Yes X No Explain

Remarks * Almetia Skeels is signed up for 14.33 acres under the Ravalli Water Users Association.

Also in: Plat No. Twp. Rge.	Plat No. Twp. Rge.	Plat No. Twp. Rge.
Plat No. Twp. Rge.	Plat No. Twp. Rge.	Plat No. Twp. Rge.

Information From:

George Smith

6	5	4	3	2	1
7	8	9	10	11	12
18	17	16	15	14	13
19	20	21	22	23	24
30	29	28	27	26	25
31	32	33	34	35	36

30-I

F-1-A

County Ravalli

STATE OF MONTANA
STATE ENGINEERS OFFICE
Water Resources Survey

T. 6N R. 20W Plat No. 16

Farm Checked: Date 5-9-57

Photo No. 2P-29

By D. Pouliot & H. Carpenter

Legal Land Owner Thomas D. Skelton - (DECEASED - 1957) Address Hamilton, Montana

Operator ..... Address .....

Water is deliverd by:— 1. Private System; X 2. Ditch Company; 3. State Project; 4. Federal Project; 5. Irrigation District

If under Ditch Company, Irrigation District, or Government Project, state the number of shares or inches, acre feet, as the case may be in said system .....

App. No. Decree No.	NAME OF APPROPRIATOR TO WHOM DECREED	NAME OF STREAM	Date App. Date Priority	Miner's Inches	In Use	NAME OF DITCH (Water Delivered By)	No.	R/F	P/G/S	Present Irr. Acres	Irrigable Acres
D-948	Delthim Skelton	Skalkaho Creek-Nicol-									
		Hart Lateral #1	6-1-65	1.1	Yes	Republican (Nicol-Hart					
						Lateral #1)	1	R		1	0

NOTE: R—Denotes Regular Irrigation. F—Flood Irrigation. P—Water diverted by means of pumping. G—Water diverted by gravity. S—Stored Water.

Condition of System Good Topography Valley River Basin Columbia River, Bitterroot River

Adequate Supply: Yes x No Explain .....

Remarks This water decreed from Skalkaho Creek now delivered by exchange from Bitterroot River through Republican Ditch. (Free Water)

Also in: Plat No. Twp. Rge.	Plat No. Twp. Rge.	Plat No. Twp. Rge.
Plat No. Twp. Rge.	Plat No. Twp. Rge.	Plat No. Twp. Rge.

Information From:
Courthouse & Bert Lee

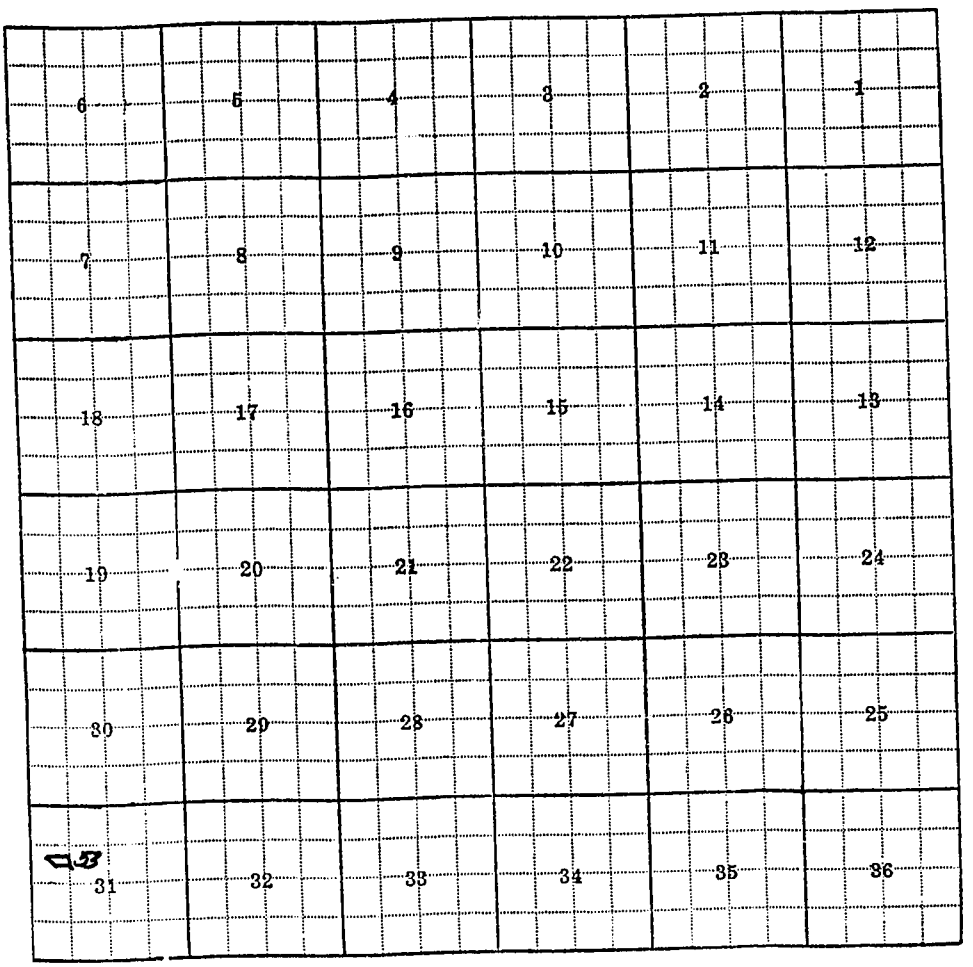
6
5
4
3
2
1
7
8
9
10
11
12
18
17
16
15
14
13
19
20
21
22
23
24
30
29
28
27
26
25
31
32
33
34
35
36

31-53

F-1-A

County Ravalli

Farm Checked: Date 7-23-57

By D. Pouliot & H. Carpenter

STATE OF MONTANA

STATE ENGINEERS OFFICE

Water Resources Survey

T 6N R 20W Plat No. 16

Photo No. 2P-33

Legal Land Owner Emmett, Ruth, Robert & Virginia Smyth Address

Operator Emmett Smyth Address Corvallis, Montana

Water is deliverd by:— 1. Private System; 2. Ditch Company; X 3. State Project; 4. Federal Project; 5. Irrigation District

If under Ditch Company, Irrigation District, or Government Project, state the number of shares or inches, acre feet, as the case may be in said system

App. No. Decree No.	NAME OF APPROPRIATOR TO WHOM DECREED	NAME OF STREAM	Date App. Date Priority	Miner's Inches	In Use	NAME OF DITCH (Water Delivered By)	No.	R/F	P/G/S	Present Irr. Acres	Irrigable Acres
D-145	Corvallis Canal & Water Company	Bitterroot River	1-1-71	5000	1-5/24 sh.	Corvallis Canal	2	R		40	0

NOTE: R—Denotes Regular Irrigation. F—Flood Irrigation. P—Water diverted by means of pumping. G—Water diverted by gravity. S—Stored Water.

Condition of System Good Topography Valley Bottom River Basin Columbia River, Bitterroot River

Adequate Supply: Yes X No Explain

Remarks Emmett & Ruth F. Smyth is signed up for 1-5/24 shares under the Corvallis Canal & Water Company.

Also in: Plat No. Twp. Rge.	Plat No. Twp. Rge.	Plat No. Twp. Rge.
Plat No. Twp. Rge.	Plat No. Twp. Rge.	Plat No. Twp. Rge.

Information From:

Emmett Smyth

6	5	4	3	2	1
7	8	9	10	11	12
18	17	16	15	14	13
19	20	21	22	23	24
30	29	28	27	26	25
31	32	33	34	35	36

5-L

F-1-A

County Ravalli

STATE OF MONTANA
STATE ENGINEERS OFFICE
Water Resources Survey

T. 6N R. 20W Plat No. 16

Farm Checked: Date 7-13-57

Photo No. 2P-90

By D. Pouliot & H. Carpenter

Legal Land Owner Emmett W. Smyth Address Corvallis, Montana

Operator Address

Water is deliverd by:— 1. Private System; 2. Ditch Company; X 3. State Project; X 4. Federal Project; 5. Irrigation District

If under Ditch Company, Irrigation District, or Government Project, state the number of shares or inches, acre feet, as the case may be in said system

App. No. Decree No.	NAME OF APPROPRIATOR TO WHOM DECREED	NAME OF STREAM	Date App. Date Priority	Miner's Inches	In Use	NAME OF DITCH (Water Delivered By)	No.	R/F	P/G/S	Present Irr. Acres	Irrigable Acres
*See Assn.		Bitterroot River				Republican Ditch	3	R		10	0
D-145	Corvallis Canal &										
	Water Company	Bitterroot River	1-1-71	5000	1/3						
					shs.	Corvallis Canal	2	R		5	0

NOTE: R—Denotes Regular Irrigation. F—Flood Irrigation. P—Water diverted by means of pumping. G—Water diverted by gravity. S—Stored Water.

Condition of System Good Topography Bottom River Basin Columbia River, Bitterroot River

Adequate Supply: Yes x No Explain

Remarks * Emmett W. Smyth is signed up for 15 miner's inches continuous flow free water through the Republican Ditch under the Ravalli Water Users Association.

Emmett Smyth is signed up for 1/3 shares under the Corvallis Canal & Water Company.

Also in: Plat No. Twp. Rge.	Plat No. Twp. Rge.	Plat No. Twp. Rge.
Plat No. Twp. Rge.	Plat No. Twp. Rge.	Plat No. Twp. Rge.

Information From:
Emmett Smyth

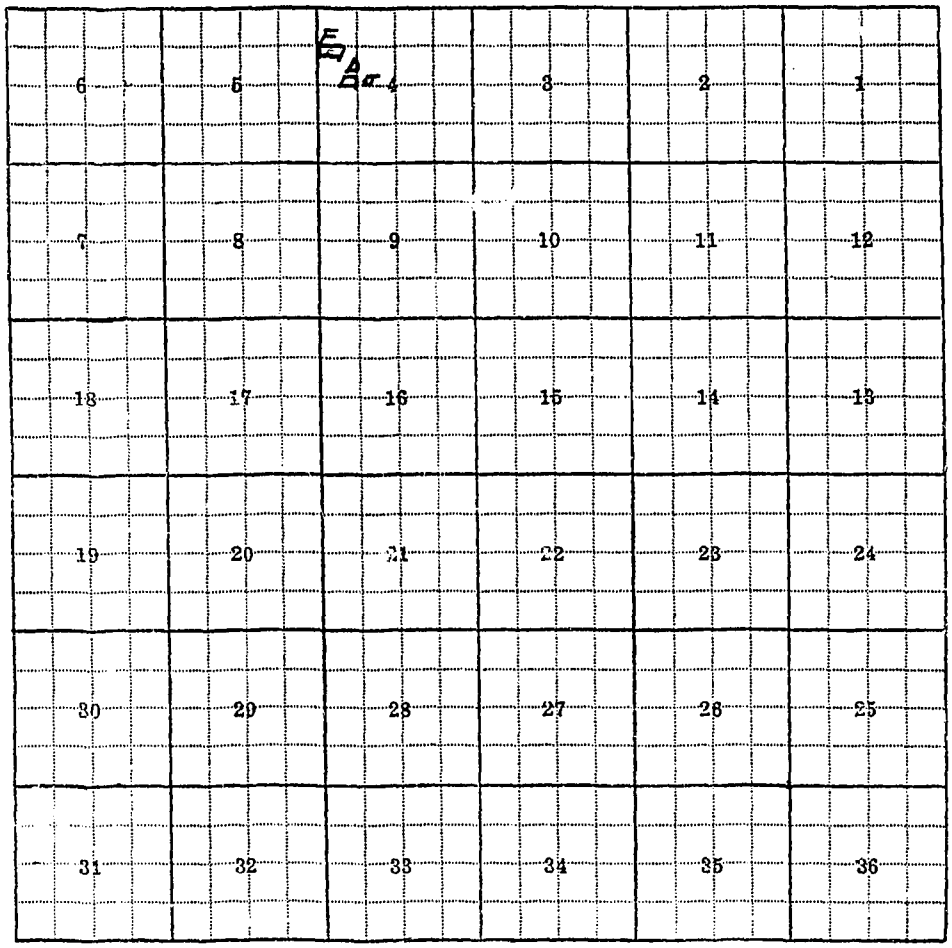
6
5
4
3
2
1
7
8
9
10
11
12
18
17
16
15
14
13
19
20
21
22
23
24
30
29
28
27
26
25
31
32
33
34
35
36

A-E, A-J

F-1-A

County Ravalli

STATE OF MONTANA
STATE ENGINEERS OFFICE
Water Resources Survey

T. 6N. R. 20W. Plat No. 16

Farm Checked: Date 7-10-57

Photo No. 2P-32

By D. Pouliot & H. Carpenter

Legal Land Owner Emil & Verna Specht Address Corvallis, Montana

Operator Same Address

Water is deliverd by:— 1. Private System; 2. Ditch Company; 3. State Project; X 4. Federal Project; 5. Irrigation District

If under Ditch Company, Irrigation District, or Government Project, state the number of shares or inches, acre feet, as the case may be in said system

App. No. Decree No.	NAME OF APPROPRIATOR TO WHOM DECREED	NAME OF STREAM	Date App. Date Priority	Miner's Inches	In Use	NAME OF DITCH (Water Delivered By)	No.	R/F	P/G/S	Present Irr. Acres	Irrigable Acres
*Free		Bitterroot River				Republican Ditch	3			1	0

NOTE: R—Denotes Regular Irrigation. F—Flood Irrigation. P—Water diverted by means of pumping. G—Water diverted by gravity. S—Stored Water.

Condition of System Good Topography Bottom River Basin Columbia River, Bitterroot River

Adequate Supply: Yes X No Explain

Remarks Emil Specht is signed up for 3.75 miner's inches continuous flow through Republican Ditch. (Free Water) under the Ravalli Water Users Association.

*See Ravalli Water Users Association

Also in Corvallis Tract.

Also in: Plat No.	Twp.	Rge.	Plat No.	Twp.	Rge.	Plat No.	Twp.	Rge.
Plat No.	Twp.	Rge.	Plat No.	Twp.	Rge.	Plat No.	Twp.	Rge.

Information From:

George Smith

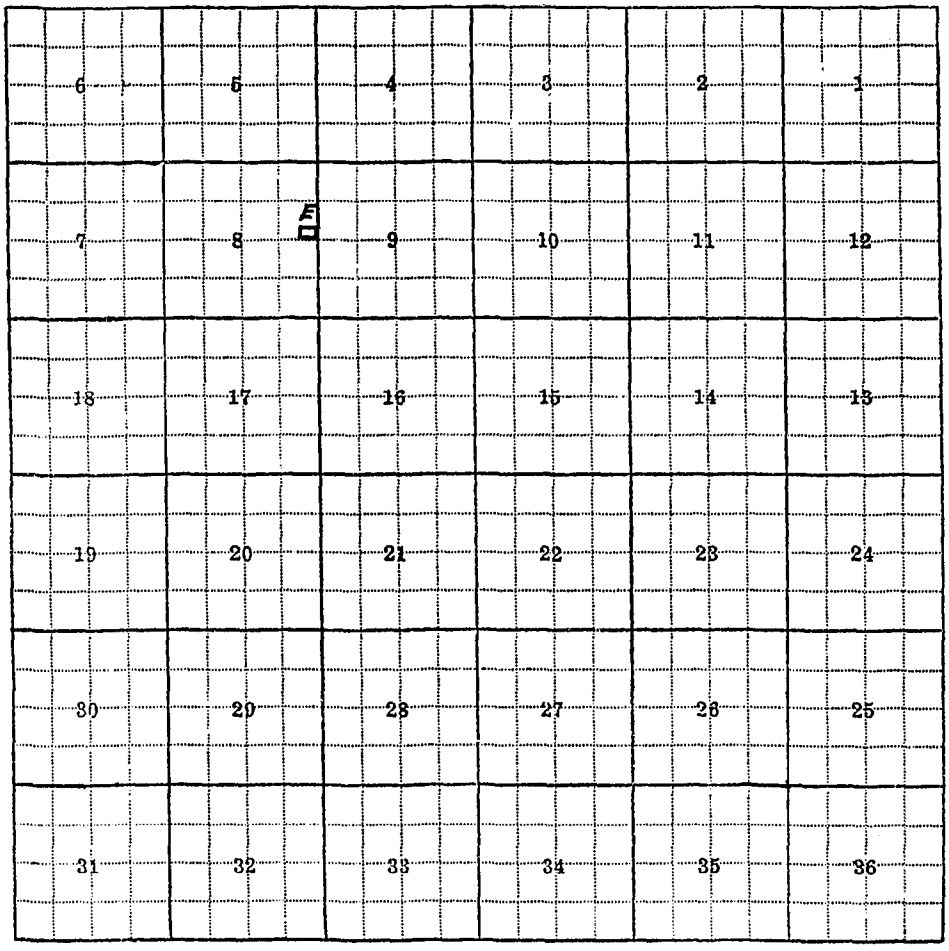
6
5
4
3
2
1
7
8
9
10
11
12
18
17
16
15
14
13
19
20
21
22
23
24
30
29
28
27
26
25
31
32
33
34
35
36

B-E

F-1-A

County Ravalli

STATE OF MONTANA
STATE ENGINEERS OFFICE
Water Resources Survey

T. 6N R. 20W Plat No. 16

Farm Checked: Date 7-25-57

Photo No. 2P-32

By Dave Pouliot

Legal Land Owner Albert & C. E. Sperry Address Corvallis, Montana

Operator ..... Address .....

Water is deliverd by:— 1. Private System; 2. Ditch Company; X 3. State Project; 4. Federal Project; 5. Irrigation District

If under Ditch Company, Irrigation District, or Government Project, state the number of shares or inches, acre feet, as the case may be in said system .....

App. No. Decree No.	NAME OF APPROPRIATOR TO WHOM DECREED	NAME OF STREAM	Date App. Date Priority	Miner's Inches	In Use	NAME OF DITCH (Water Delivered By)	No.	R/F	P/G/S	Present Irr. Acres	Irrigable Acres
D-145	Corvallis Canal &										
	Water Company	Bitterroot River	1-1-71	5000	1¼ sh	Corvallis Canal	2	R		50	0
D-191	John Rancoure	Bitterroot River	6-1-99	80	No						

NOTE: R—Denotes Regular Irrigation. F—Flood Irrigation. P—Water diverted by means of pumping. G—Water diverted by gravity. S—Stored Water.

Condition of System Good Topography Valley River Basin Columbia River, Bitterroot River

Adequate Supply: Yes x No Explain .....

Remarks Albert & C. E. Sperry are signed up for 1¼ shares under the Corvallis Canal & Water Company.

Also in: Plat No..... Twp..... Rge..... | Plat No..... Twp..... Rge..... | Plat No..... Twp..... Rge.....
Plat No..... Twp..... Rge..... | Plat No..... Twp..... Rge..... | Plat No..... Twp..... Rge.....

Information From:
Mr. Sperry

6	5	4	3	2	1
7 B	8	9	10	11	12
18	17	16	15	14	13
19	20	21	22	23	24
30	29	28	27	26	25
31	32	33	34	35	36

7-B

F-1-A

County Ravalli

STATE OF MONTANA
STATE ENGINEERS OFFICE
Water Resources Survey

T 6N R 20W Plat No. 16

Farm Checked: Date 7-25-57

Photo No. 2P-32

By Dave Pouliot

Legal Land Owner W. V. & Sadie Sperry Address Corvallis, Montana

Operator ..... Address .....

Water is deliverd by:— 1. Private System; 2. Ditch Company; X 3. State Project; 4. Federal Project; 5. Irrigatic :ict

If under Ditch Company, Irrigation District, or Government Project, state the number of shares or inches, acre feet, as the case may be in said system .....

App. No. Decree No.	NAME OF APPROPRIATOR TO WHOM DECREED	NAME OF STREAM	Date App. Date Priority	Miner's Inches	In Use	NAME OF DITCH (Water Delivered By)	No.	R/F	P/G/S	Present Irr. Acres	Irrigable Acres
D-145	Corvallis Canal &										
	Water Company	Bitterroot River	1-1-71	5000	1 sh.	Corvallis Canal	2	R		55	0

NOTE: R—Denotes Regular Irrigation. F—Flood Irrigation. P—Water diverted by means of pumping. G—Water diverted by gravity. S—Stored Water.

Condition of System Good Topography Valley River Basin Columbia River, Bitterroot River

Adequate Supply: Yes X No Explain .....

Remarks Mrs. W. V. Sperry is signed up for 1 share under the Corvallis Canal & Water Company.

Also in: Plat No.	Twp.	Rge.	Plat No.	Twp.	Rge.	Plat No.	Twp.	Rge.
Plat No.	Twp.	Rge.	Plat No.	Twp.	Rge.	Plat No.	Twp.	Rge.

Information From:
Mr. Sperry

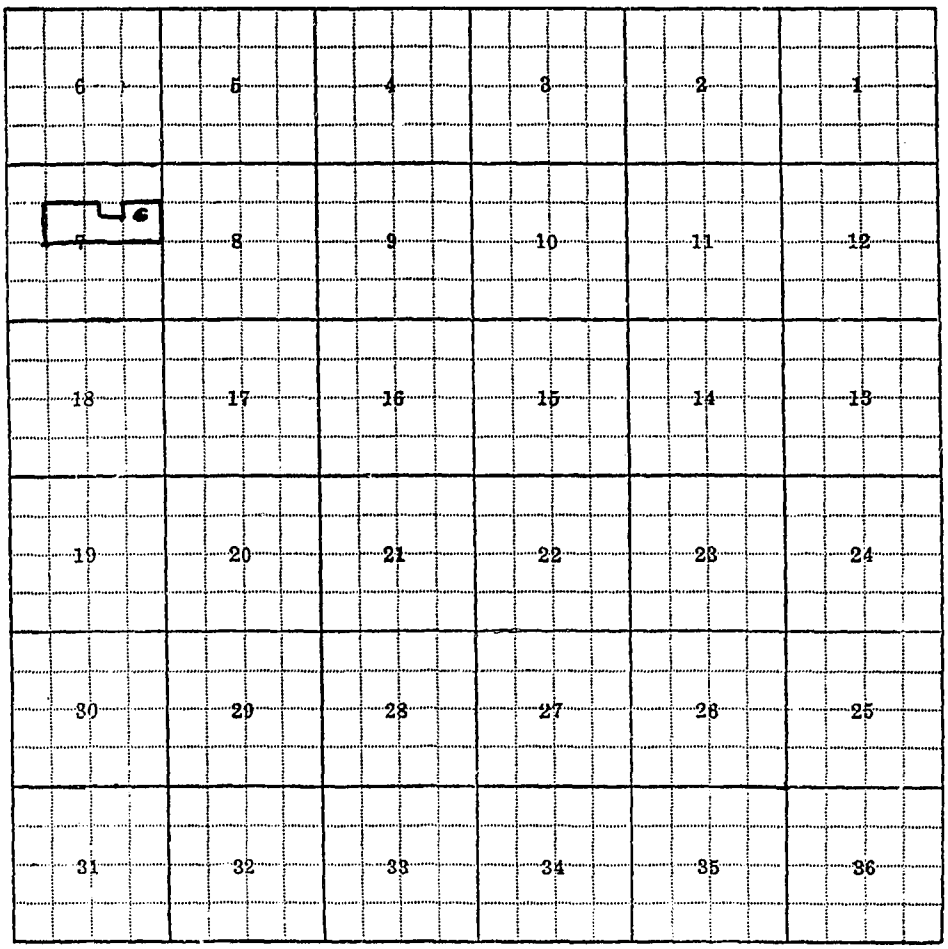
6
5
4
3
2
1
7
8
9
10
11
12
18
17
16
15
14
13
19
20
21
22
23
24
30
29
28
27
26
25
31
32
33
34
35
36

7-G

F-1-A

County Ravalli

STATE OF MONTANA
STATE ENGINEERS OFFICE
Water Resources Survey

T 6N R 20W Plat No. 16

Farm Checked: Date 4-27-57

Photo No. 2P-29

By D. Pouliot, H. Carpenter, & P. Peters

Legal Land Owner Lowell & Margaret Stanley Address Hamilton, Montana

Operator ..... Address .....

Water is deliverd by:— 1. Private System; X 2. Ditch Company; 3. State Project; 4. Federal Project; 5. Irrigation District

If under Ditch Company, Irrigation District, or Government Project, state the number of shares or inches, acre feet, as the case may be in said system .....

App. No. Decree No.	NAME OF APPROPRIATOR TO WHOM DECREED	NAME OF STREAM	Date App. Date Priority	Miner's Inches	In Use	NAME OF DITCH (Water Delivered By)	No.	R/F	P/G/S	Present Irr. Acres	Irrigable Acres
D-786	Arthur Beckwith	Skalkaho Creek - Nicol-									
		Hart Lateral #1	6-1-65	3	Yes	Nicol-Hart Lateral #1	1	R		2	0

NOTE: R—Denotes Regular Irrigation. F—Flood Irrigation. P—Water diverted by means of pumping. G—Water diverted by gravity. S—Stored Water.

Condition of System Good Topography ..... River Basin Columbia River, Bitterroot River

Adequate Supply: Yes X No..... Explain .....

Remarks This water decreed from Skalkaho Creek now delivered by exchange by Bitterroot River through Republican Ditch. (Free Water)

Also in: Plat No..... Twp..... Rge.....	Plat No..... Twp..... Rge.....	Plat No..... Twp..... Rge.....
Plat No..... Twp..... Rge.....	Plat No..... Twp..... Rge.....	Plat No..... Twp..... Rge.....

Information From:
John Freeze


6
5
4
3
2
1
7
8
9
10
11
12
18
17
16
15
14
13
19
20
21
22
23
24
30
29
28
27
26
25
31
32
33
34
35
36

31-0

F-1-A

County Ravalli

Farm Checked: Date 7-24-57

By Dave Poulin

STATE OF MONTANA
STATE ENGINEERS OFFICE
Water Resources Survey

T 6N R 20W Plat No. 16

Photo No. 2P-9C

Legal Land Owner Mary G. St John Address Corvallis, Montana

Operator Address

Water is deliverd by:— 1. Private System; 2. Ditch Company; x 3. State Project; 4. Federal Project; 5. Irrigation District

If under Ditch Company, Irrigation District, or Government Project, state the number of shares or inches, acre foot, as the case may be in said system

App. No. Decree No.	NAME OF APPROPRIATOR TO WHOM DECREED	NAME OF STREAM	Date App. Date Priority	Miner's Inches	In Use	NAME OF DITCH (Water Delivered By)	No.	R/F	P/G/S	Present Irr. Acres	Irrigable Acres
D-145	Corvallis Canal &										
	Water Company	Bitterroot River	1-1-71	5000	1/8sh	Corvallis Canal	2	R		15	0

NOTE: R—Denotes Regular Irrigation. F—Flood Irrigation. P—Water diverted by means of pumping. G—Water diverted by gravity. S—Stored Water.

Condition of System Good Topography Valley River Basin Columbia River, Bitterroot River

Adequate Supply: Yes x No Explain

Remarks Mary St. John is signed up for 1/8 share under the Corvallis Canal & Water Company.

Also in: Plat No.	Twp.	Rge.	Plat No.	Twp.	Rge.	Plat No.	Twp.	Rge.
Plat No.	Twp.	Rge.	Plat No.	Twp.	Rge.	Plat No.	Twp.	Rge.

Information From:

Field Survey


6
5
4
3
2
1
7
8
9
10
11
12
18
17
16
15
14
13
19
20
21
22
23
24
30
29
28
27
26
25
31
32
33
34
35
36

4-D

F-1-A

County Ravalli

Farm Checked: Date 5-8-57

By D. Poulsot & H. Carpenter

STATE OF MONTANA
STATE ENGINEERS OFFICE
Water Resources Survey

T 6N R 20W Plat No. 16

Photo No. 2P-20

Legal Land Owner Elmer & Margaret Stone Address Hamilton, Montana

Operator Same Address

Water is deliverd by:— 1. Private System; x 2. Ditch Company; 3. State Project; 4. Federal Project; 5. Irrigation District

If under Ditch Company, Irrigation District, or Government Project, state the number of shares or inches, acre feet, as the case may be in said system

App. No. Decree No.	NAME OF APPROPRIATOR TO WHOM DECREED	NAME OF STREAM	Date App. Date Priority	Miner's Inches	In Use	NAME OF DITCH (Water Delivered By)	No.	R/F	P/G/S	Present Irr. Acres	Irrigable Acres
D-848	Sylvester Irvin	Skalkaho Creek-Nicol-Hart Lateral #1	6-1-65	1½	Yes	Republican (Nicol-Hart Lateral #1)	1	R		1	0

NOTE: R—Denotes Regular Irrigation. F—Flood Irrigation. P—Water diverted by means of pumping. G—Water diverted by gravity. S—Stored Water.

Condition of System Good Topography Valley River Basin Columbia River, Bitterroot River

Adequate Supply: Yes x No Explain

Remarks This water decreed from Skalkaho Creek now delivered by exchange from Bitterroot River through Republican Ditch. (Free Water)

Also in: Plat No. Twp. Rge.	Plat No. Twp. Rge.	Plat No. Twp. Rge.
Plat No. Twp. Rge.	Plat No. Twp. Rge.	Plat No. Twp. Rge.

Information From:

Courthouse

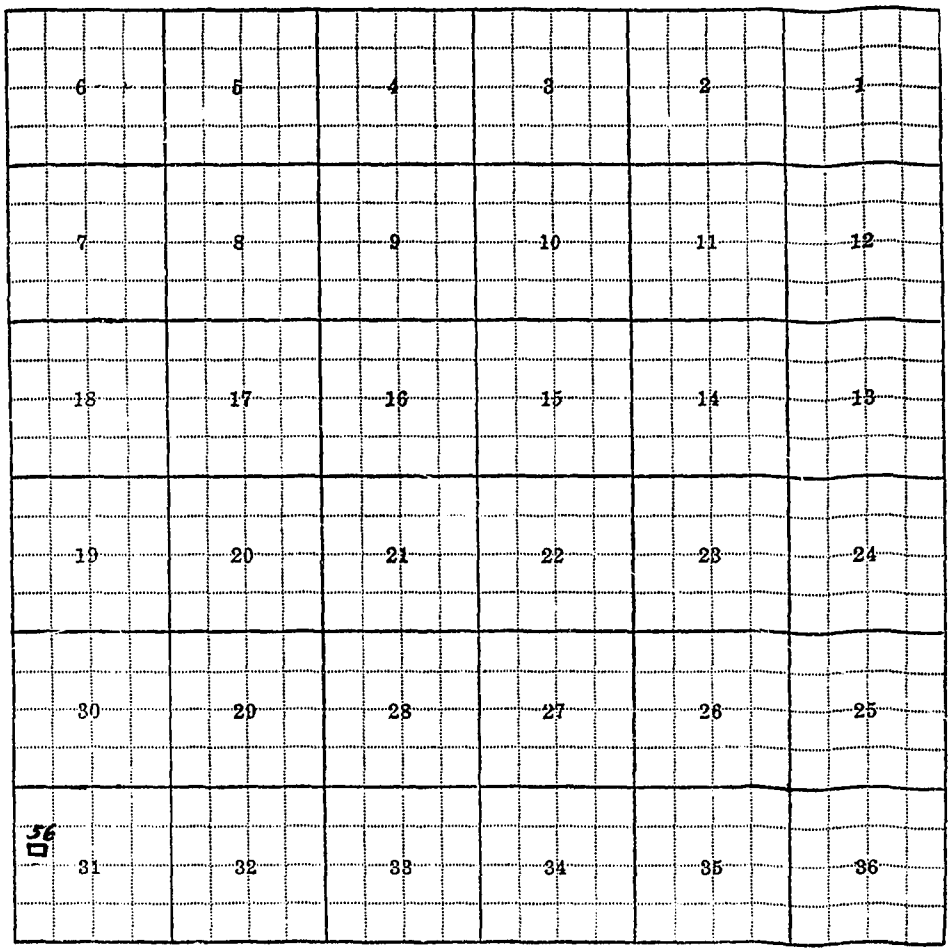
6
5
4
3
2
1
7
8
9
10
11
12
18
17
16
15
14
13
19
20
21
22
23
24
30
29
28
27
26
25
31
32
33
34
35
36

31-56

F-1-A

County Ravalli

STATE OF MONTANA
STATE ENGINEERS OFFICE
Water Resources Survey

T 6N R 20W Plat No. 16

Farm Checked: Date 7-25-57

Photo No. 2P-32

By Dave Pouliot

Legal Land Owner Dan & Luella Strate Address Corvallis, Montana

Operator Address

Water is delivered by:— 1. Private System; 2. Ditch Company; X 3. State Project; 4. Federal Project; 5. Irrigation District

If under Ditch Company, Irrigation District, or Government Project, state the number of shares or inches, acre feet, as the case may be in said system

App. No. Decree No.	NAME OF APPROPRIATOR TO WHOM DECREED	NAME OF STREAM	Date App. Date Priority	Miner's Inches	In Use	NAME OF DITCH (Water Delivered By)	No.	R/F	P/G/S	Present Irr. Acres	Irrigable Acres
D-145	Corvallis Canal & Water Company	Bitterroot River	1-1-71	5000	11/40 shs.	Corvallis Canal	2	R		15	0
A-1546	William Fisher	Seepage, Waste, Drain	1897	80	No						
A-1590	Jason Jones et al	Seepage, Waste, Drain	6-1-03	400	No						

NOTE: R—Denotes Regular Irrigation. F—Flood Irrigation. P—Water diverted by means of pumping. G—Water diverted by gravity. S—Stored Water.

Condition of System Good Topography Valley River Basin Columbia River, Bitterroot River

Adequate Supply: Yes x No Explain

Remarks Dan C. Strate is signed up for 11/40 shares under the Corvallis Canal & Water Company.

Also in: Plat No. Twp. Rge.	Plat No. Twp. Rge.	Plat No. Twp. Rge.
Plat No. Twp. Rge.	Plat No. Twp. Rge.	Plat No. Twp. Rge.

Information From:

Mr. Sperry


6
5
4
3
2
1
F
7
8
9
10
11
12
18
17
16
15
14
13
19
20
21
22
23
24
30
29
28
27
26
25
31
32
33
34
35
36

7-E

F-1-A

County Ravalli

STATE OF MONTANA
STATE ENGINEERS OFFICE
Water Resources Survey

T 6N R 20W Plat No. 16

Farm Checked: Date 5-6-57

Photo No. 2P-29

By D. Pouliot & H. Carpenter

Legal Land Owner Chas. E. & Helen Summers Address Hamilton, Montana

Operator Same Address

Water is deliverd by:— 1. Private System; X 2. Ditch Company; 3. State Project; 4. Federal Project; 5. Irrigation District

If under Ditch Company, Irrigation District, or Government Project, state the number of shares or inches, acre feet, as the case may be in said system

App. No. Decree No.	NAME OF APPROPRIATOR TO WHOM DECREED	NAME OF STREAM	Date App. Date Priority	Miner's Inches	In Use	NAME OF DITCH (Water Delivered By)	No.	R/F	P/G/S	Present Irr. Acres	Irrigable Acres
D-898	Hellen A. Pollinger	Skalkaho Creek-Doran-Lateral #1	5-1-68	3-75/1000	Yes	Republican (Doran Lateral #1)	1	R		1.05	0
D-861	E. C. Kurtz	Skalkaho Creek-Doran Lateral #1	6-1-68	1¼	1½ (Now carried in Harris Lat.)	Republican (Doran Lateral #1) (Now carried in Harris Lateral)	1	R		1	0

NOTE: R—Denotes Regular Irrigation. F—Flood Irrigation. P—Water diverted by means of pumping. G—Water diverted by gravity. S—Stored Water.

Condition of System Good Topography Valley River Basin Columbia River, Bitterroot River

Adequate Supply: Yes X No Explain

Remarks This water decreed from Skalkaho Creek now delivered by exchange from Bitterroot River through Republican Ditch. (Free Water)

Also in: Plat No. Twp. Rge.	Plat No. Twp. Rge.	Plat No. Twp. Rge.
Plat No. Twp. Rge.	Plat No. Twp. Rge.	Plat No. Twp. Rge.

Information From:
A. R. Kurtz & L. J. Wirth


6
5
4
3
2
1
7
8
9
10
11
12
18
17
16
15
14
13
19
20
21
22
23
24
30
29
28
27
26
25
31
32
33
34
35
36

31-I

F-1-A

County Ravalli

STATE OF MONTANA
STATE ENGINEERS OFFICE
Water Resources Survey

T 6N R 20W Plat No. 16

Farm Checked: Date 5-8-57

Photo No. 2P-29

By D. Pouliot & H. Carpenter

Legal Land Owner Irene Swanson Address Hamilton, Montana

Operator Same Address

Water is deliverd by:— 1. Private System; X 2. Ditch Company; 3. State Project; 4. Federal Project; 5. Irrigation District

If under Ditch Company, Irrigation District, or Government Project, state the number of shares or inches, acre feet, as the case may be in said system

App. No. Decree No.	NAME OF APPROPRIATOR TO WHOM DECREED	NAME OF STREAM	Date App. Date Priority	Miner's Inches	In Use	NAME OF DITCH (Water Delivered By)	No.	R/F	P/G/S	Present Irr. Acres	Irrigable Acres
D-846	Frank M. Hope	Skalkaho Creek	6-1-65	1-1/8	(of)	Republican (Nicol-Hart					
					No	Lateral #2)	1	R	(NOT IN USE)		

NOTE: R—Denotes Regular Irrigation. F—Flood Irrigation. P—Water diverted by means of pumping. G—Water diverted by gravity. S—Stored Water.

Condition of System Good Topography Valley River Basin Columbia River, Bitterroot River

Adequate Supply: Yes X No Explain

Remarks This water decreed from Skalkaho Creek now delivered by exchange from Bitterroot River through Republican Ditch. (Free Water)

Also in: Plat No.	Twp.	Rge.	Plat No.	Twp.	Rge.	Plat No.	Twp.	Rge.
Plat No.	Twp.	Rge.	Plat No.	Twp.	Rge.	Plat No.	Twp.	Rge.

Information From:
Field Survey

6	5	4	3	2	1
7	8	9	10	11	12
18	17	16	15	14	13
19	20	21	22	23	24
30	29	28	27	26	25
31	32	33	34	35	36

465

31-65

F-1-A

County Ravalli

STATE OF MONTANA
STATE ENGINEERS OFFICE
Water Resources Survey

T. 6N R. 20W Plat No. 16

Farm Checked: Date 7-11-57

Photo No.

By H. Carpenter & D. Poulict

Legal Land Owner Eugene & Mary Swanzey Address Hamilton, Montana

Operator Address

Water is deliverd by:— 1. Private System; 2. Ditch Company; 3. State Project; X 4. Federal Project; 5. Irrigation District

If under Ditch Company, Irrigation District, or Government Project, state the number of shares or inches, acre feet, as the case may be in said system

App. No. Decree No.	NAME OF APPROPRIATOR TO WHOM DECREED	NAME OF STREAM	Date App. Date Priority	Miner's Inches	In Use	NAME OF DITCH (Water Delivered By)	No.	R/F	P/G/S	Present Irr. Acres	Irrigable Acres
*See Assn.		Bitterroot River				Republican Ditch	3		Spr.	1	0

NOTE: R—Denotes Regular Irrigation. F—Flood Irrigation. P—Water diverted by means of pumping. G—Water diverted by gravity. S—Stored Water.

Condition of System Good Topography Bench River Basin Columbia River, Bitterroot River

Adequate Supply: Yes x No Explain

Remarks * Eugene Swanzey is signed up for 10 acres (Irregular) under the Ravalli Water Users Association.

Also in: Plat No. Twp. Rge.	Plat No. Twp. Rge.	Plat No. Twp. Rge.
Plat No. Twp. Rge.	Plat No. Twp. Rge.	Plat No. Twp. Rge.

Information From:

Dave Breen

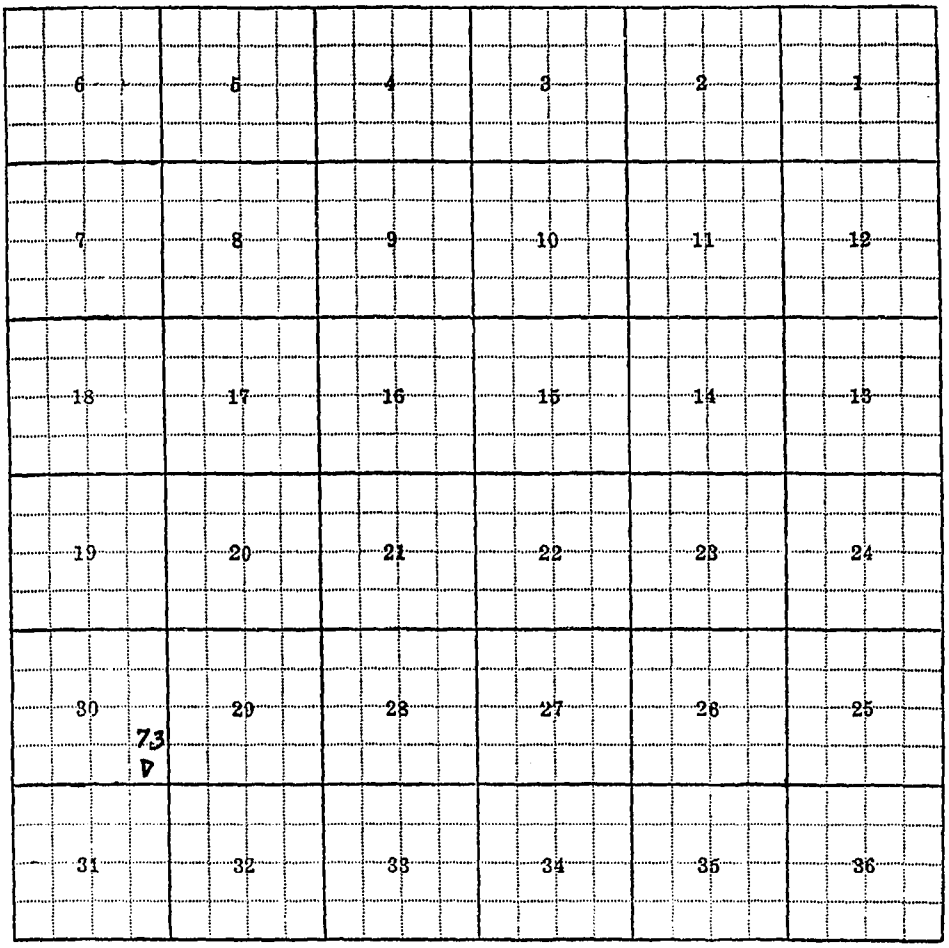
6
5
4
3
2
1
7
8
9
10
11
12
18
17
16
15
14
13
19
20
21
22
23
24
30
29
28
27
26
25
31
32
33
34
35
36

30-73

F-1-A

County Ravalli

STATE OF MONTANA
STATE ENGINEERS OFFICE
Water Resources Survey

T 6N R 20W Plat No 16

Farm Checked: Date 7-13-57

Photo No 2P-90

By D. Pouliot & H. Carpenter

Legal Land Owner George & Ora Talbot Address Corvallis, Montana

Operator Same Address

Water is deliverd by:— 1. Private System; 2. Ditch Company; 3. State Project; X 4. Federal Project; 5. Irrigation District

If under Ditch Company, Irrigation District, or Government Project, state the number of shares or inches, acre feet, as the case may be in said system

App. No. Decree No.	NAME OF APPROPRIATOR TO WHOM DECREED	NAME OF STREAM	Date App. Date Priority	Miner's Inches	In Use	NAME OF DITCH (Water Delivered By)	No.	R/F	P/G/S	Present Ir. Acres	Irrigable Acres
*See Assn.		Bitterroot River				Republican Ditch	3	R		15	0

NOTE: R—Denotes Regular Irrigation. F—Flood Irrigation. P—Water diverted by means of pumping. G—Water diverted by gravity. S—Stored Water.

Condition of System Good Topography Bottom River Basin Columbia River, Bitterroot Rive

Adequate Supply: Yes x No Explain

Remarks * George Talbot is signed up for 7.5 miner's inches continuous flow free water under the Ravalli Water Users Association.

Also in: Plat No. Twp. Rge.	Plat No. Twp. Rge.	Plat No. Twp. Rge.
Plat No. Twp. Rge.	Plat No. Twp. Rge.	Plat No. Twp. Rge.

Information From:
John Hawker

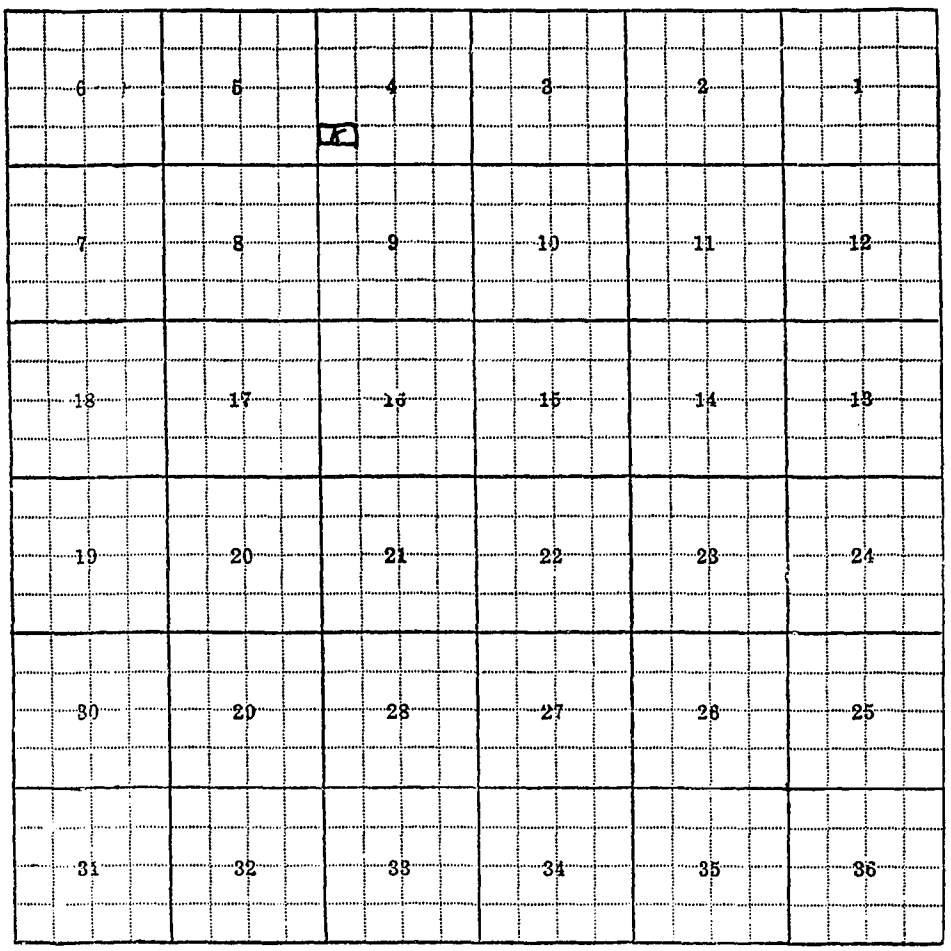
6
5
4
3
2
1
7
8
9
10
11
12
18
17
16
15
14
13
19
20
21
22
23
24
30
29
28
27
26
25
31
32
33
34
35
36

A-K

F-1-A

County Ravalli

Farm Checked: Date 4-30-57

By D. Pouliot & H. Carpenter

STATE OF MONTANA
STATE ENGINEERS OFFICE
Water Resources Survey

T. 6N R. 20W. Plat No. 16

Photo No. 2P-29

Legal Land Owner George L. Tallent Address Hamilton, Montana

Operator Same Address

Water is deliverd by:— 1. Private System; x 2. Ditch Company; 3. State Project; 4. Federal Project; 5. Irrigation District

If under Ditch Company, Irrigation District, or Government Project, state the number of shares or inches, acre feet, as the case may be in said system

App. No. Decree No.	NAME OF APPROPRIATOR TO WHOM DECREED	NAME OF STREAM	Date App. Date Priority	Miner's Inches	In Use	NAME OF DITCH (Water Delivered By)	No.	R/F	P/G/S	Present Irr. Acres	Irrigable Acres
D-808	Mary Deering	Skalkaho Creek-Doran Lateral #1	5-1-68	3	1½	Republican (Doran Lateral #1)	1	R		4	4
						(Now carried in Harris Lateral)					
D-809	Mary & Thomas Deering	Skalkaho Creek-Doran Lateral #1	5-1-68	3	Yes	Republican (Doran Lateral #1)	1	R			
						(Now carried in Harris Lat.)					
D-810	Thomas Deering	Skalkaho Creek-Doran Lateral #1	5-1-68	1½	Yes	Republican (Doran Lateral #1)	1	R			
						(Now carried in Harris Lateral)					

NOTE: R—Denotes Regular Irrigation. F—Flood Irrigation. P—Water diverted by means of pumping. G—Water diverted by gravity. S—Stored Water.

Condition of System Good Topography Valley River Basin Columbia River, Bitterroot River

Adequate Supply: Yes x No Explain

Remarks This water decreed from Skalkaho Creek now delivered by exchange from Bitterroot River through Republican Ditch. (Free Water)

Also in: Plat No. Twp. Rge.	Plat No. Twp. Rge.	Plat No. Twp. Rge.
Plat No. Twp. Rge.	Plat No. Twp. Rge.	Plat No. Twp. Rge.

Information From:

A. R. Kurtz & (Bk 31, Pg.1

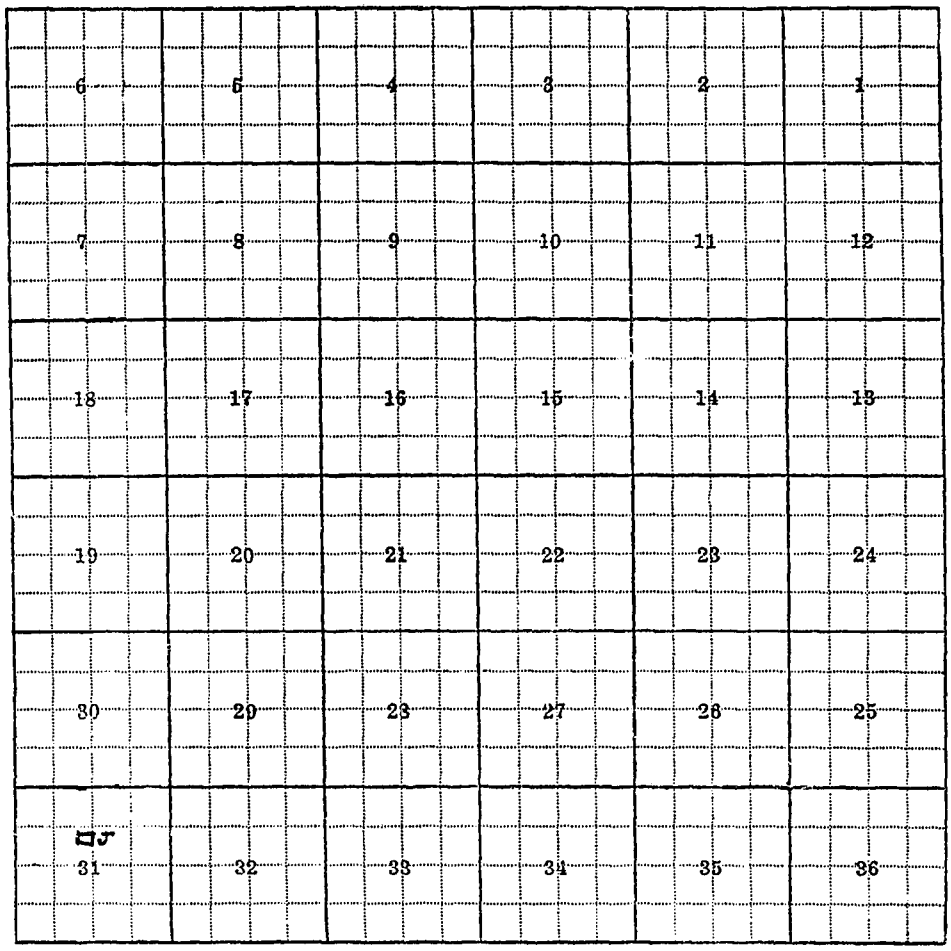
6
5
4
3
2
1
7
8
9
10
11
12
18
17
16
15
14
13
19
20
21
22
23
24
30
29
28
27
26
25
ロン
31
32
33
34
35
36

31-J

F-1-A

County Ravalli

STATE OF MONTANA
STATE ENGINEERS OFFICE
Water Resources Survey

T 6N R 20W Plat No. 16

Farm Checked: Date 7-28-57

Photo No. 2P-33

By Dave Pouliot

Legal Land Owner Luella & Willard Tanner Address Corvallis, Montana

Operator ..... Address .....

Water is deliverd by:— 1. Private System; 2. Ditch Company; 3. State Project; 4. Federal Project; 5. Irrigation District

If under Ditch Company, Irrigation District, or Government Project, state the number of shares or inches, acre feet, as the case may be in said system .....

App. No. Decree No.	NAME OF APPROPRIATOR TO WHOM DECREED	NAME OF STREAM	Date App. Date Priority	Miner's Inches	In Use	NAME OF DITCH (Water Delivered By)	No.	R/F	P/G/S	Present Irr. Acres	Irrigable Acres
		RIVER BOTTOM - NO IRRIGATION									
D-217	J. H. Watts	Bitterroot River	6-1-99	80	No (Part)						

NOTE: R—Denotes Regular Irrigation. F—Flood Irrigation. P—Water diverted by means of pumping. G—Water diverted by gravity. S—Stored Water.

Condition of System ..... Topography ..... River Basin .....

Adequate Supply: Yes..... No..... Explain .....

Remarks .....

Also in: Plat No. 13 Twp. 7N Rge. 20W	Plat No..... Twp..... Rge.....	Plat No..... Twp..... Rge.....
Plat No..... Twp..... Rge.....	Plat No..... Twp..... Rge.....	Plat No..... Twp..... Rge.....

Information From:

Field Survey

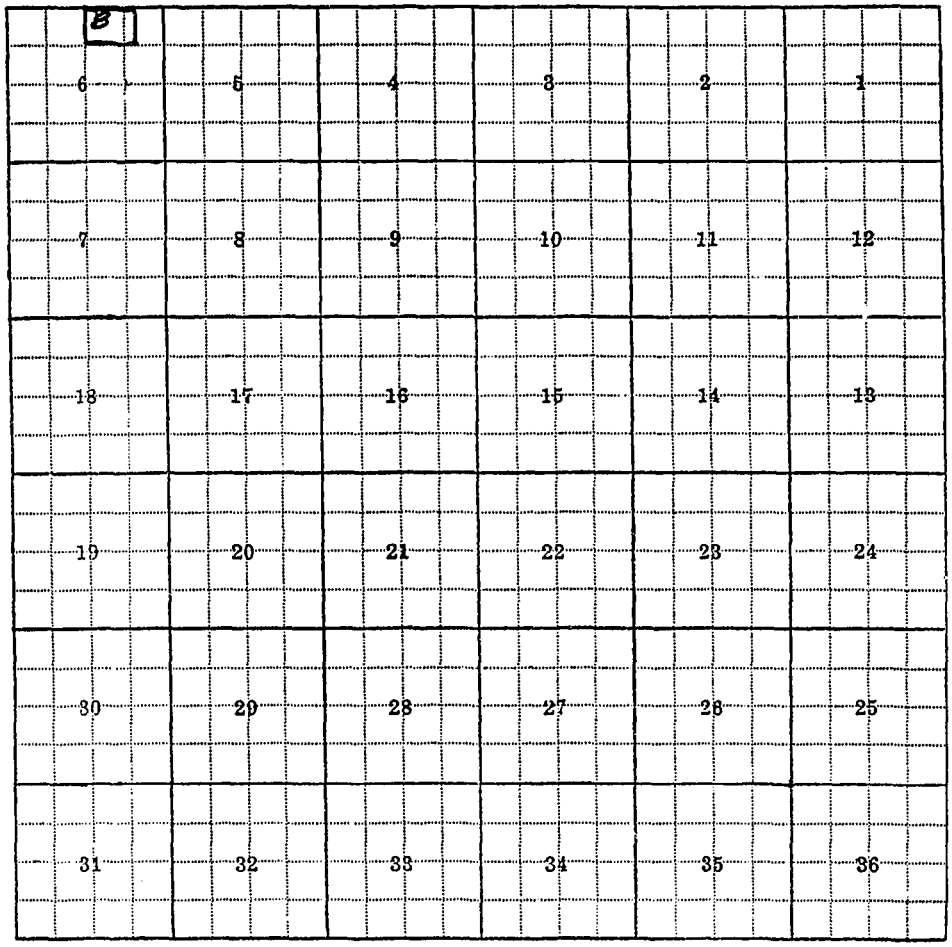
B
6
5
4
3
2
1
7
8
9
10
11
12
18
17
16
15
14
13
19
20
21
22
23
24
30
29
28
27
26
25
31
32
33
34
35
36

6-B

F-1-A

County Ravalli

STATE OF MONTANA
STATE ENGINEERS OFFICE
Water Resources Survey

T 6N R 20W Plat No. 16

Farm Checked: Date 5-8-57

Photo No. 2P-29

By D. Pouliot & H. Carpenter

Legal Land Owner George B. Taylor Address Hamilton, Montana

Operator Address

Water is deliverd by:— 1. Private System; 2. Ditch Company; 3. State Project; X 4. Federal Project; 5. Irrigation District

If under Ditch Company, Irrigation District, or Government Project, state the number of shares or inches, acre feet, as the case may be in said system

App. No. Decree No.	NAME OF APPROPRIATOR TO WHOM DECREED	NAME OF STREAM	Date App. Date Priority	Miner's Inches	In Use	NAME OF DITCH (Water Delivered By)	No.	R/F	P/G/S	Present Irr. Acres	Irrigable Acres
*See Assn.		Bitterroot River				Republican	3	R		3.65	0

NOTE: R—Denotes Regular Irrigation. F—Flood Irrigation. P—Water diverted by means of pumping. G—Water diverted by gravity. S—Stored Water.

Condition of System Good Topography Valley River Basin Columbia River, Bitterroot River

Adequate Supply: Yes X No Explain

Remarks * George Taylor is signed up for 3.65 acres under the Ravalli Water Users Association.
Also in Burlingame Addition.

Also in: Plat No.	Twp.	Rge.	Plat No.	Twp.	Rge.	Plat No.	Twp.	Rge.
Plat No.	Twp.	Rge.	Plat No.	Twp.	Rge.	Plat No.	Twp.	Rge.

Information From:

George Smith (Republican Ditch Rider)

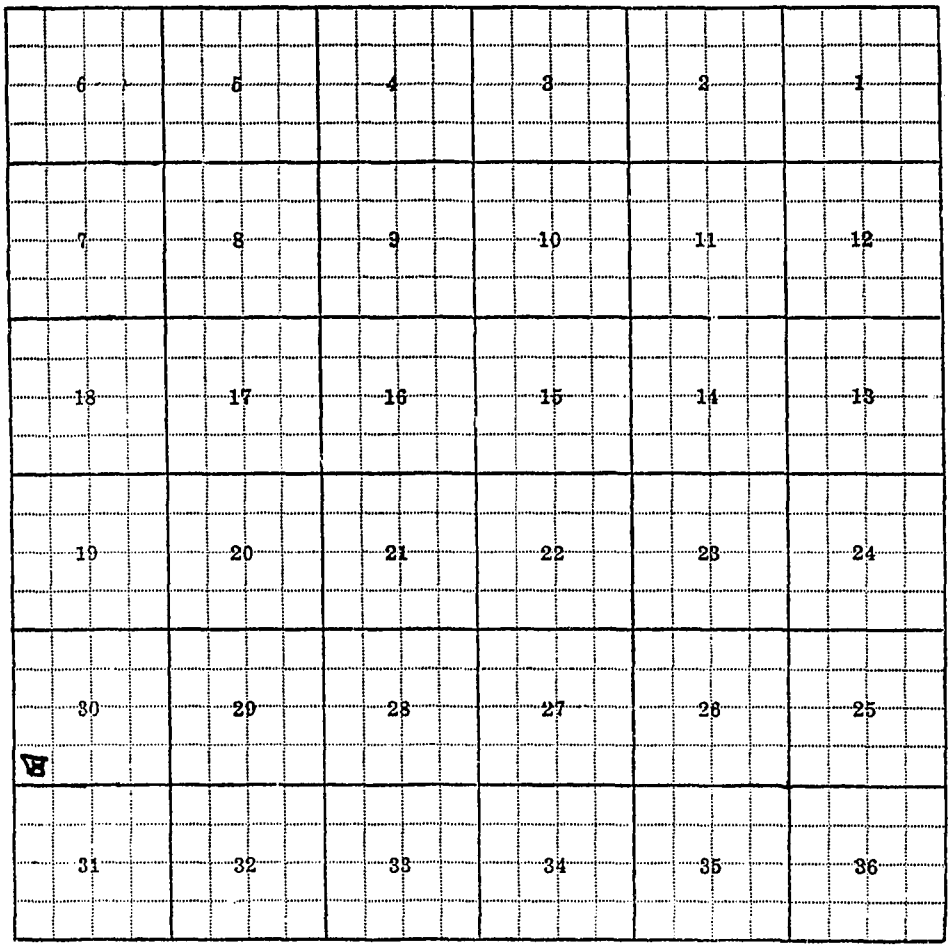
6
5
4
3
2
1
7
8
9
10
11
12
18
17
16
15
14
13
19
20
21
22
23
24
30
29
28
27
26
25
31
32
33
34
35
36

30-K

F-1-A

County Ravalli

STATE OF MONTANA
STATE ENGINEERS OFFICE
Water Resources Survey

T 6N R 20W Plat No. 16

Farm Checked: Date 5-8-57

Photo No. 2P-29

By D. Pouliot & H. Carpenter

Legal Land Owner Janet E. C. Taylor Address Hamilton, Montana

Operator Same Address

Water is delivered by:— 1. Private System; X 2. Ditch Company; 3. State Project; 4. Federal Project; 5. Irrigation District

If under Ditch Company, Irrigation District, or Government Project, state the number of shares or inches, acre feet, as the case may be in said system

App. No. Decree No.	NAME OF APPROPRIATOR TO WHOM DECREED	NAME OF STREAM	Date App. Date Priority	Miner's Inches	In Use	NAME OF DITCH (Water Delivered By)	No.	R/F	P/G/S	Present Irr. Acres	Irrigable Acres
D-809	Mary & Thomas Deering	Skalkaho Creek-Doran Lateral #1	5-1-68	1½	Yes	Republican (Doran Lateral #1) (Now carried in Harris Lateral)	1	R		1	0

NOTE: R—Denotes Regular Irrigation. F—Flood Irrigation. P—Water diverted by means of pumping. G—Water diverted by gravity. S—Stored Water.

Condition of System Good Topography Valley River Basin Columbia River, Bitterroot River

Adequate Supply: Yes X No Explain

Remarks This water decreed from Skalkaho Creek now delivered by exchange from Bitterroot River through Republican Ditch. (Free Water)

Also in: Plat No.	Twp.	Rge.	Plat No.	Twp.	Rge.	Plat No.	Twp.	Rge.
Plat No.	Twp.	Rge.	Plat No.	Twp.	Rge.	Plat No.	Twp.	Rge.

Information From:

Book 78, Page 163

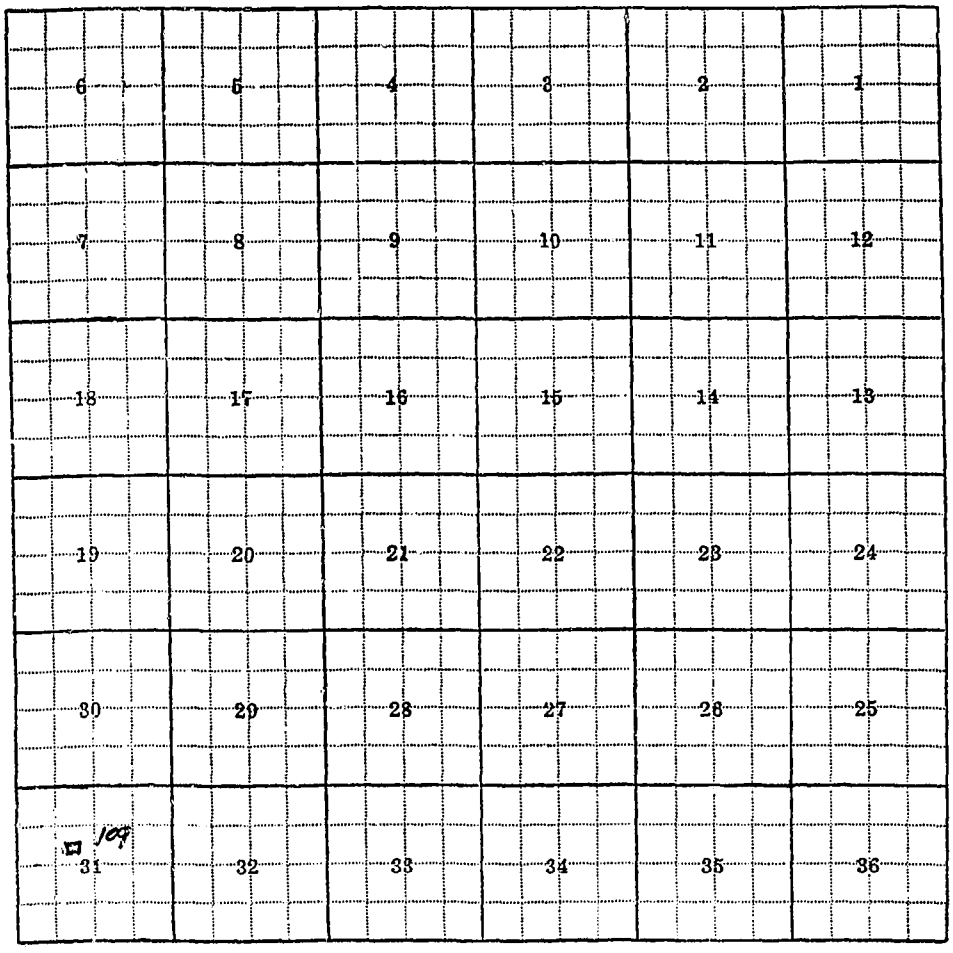
6
5
4
3
2
1
7
8
9
10
11
12
18
17
16
15
14
13
19
20
21
22
23
24
30
29
28
27
26
25
31
32
33
34
35
36

31-109

F-1-A

County Ravalli

STATE OF MONTANA
STATE ENGINEERS OFFICE
Water Resources Survey

T. 6N R. 20W. Plat No. 16

Farm Checked: Date 7-13-57

Photo No. 2P-90

By D. Pouliot & H. Carpenter

Legal Land Owner Josephine I. Tefft Address Corvallis, Montana

Operator Emmett Smyth Address Corvallis, Montana

Water is deliverd by:— 1. Private System; 2. Ditch Company; 3. State Project; 4. Federal Project; 5. Irrigation District

If under Ditch Company, Irrigation District, or Government Project, state the number of shares or inches, acre feet, as the case may be in said system

App. No. Decree No.	NAME OF APPROPRIATOR TO WHOM DECREED	NAME OF STREAM	Date App. Date Priority	Miner's Inches	In Use	NAME OF DITCH (Water Delivered By)	No.	R/F	P/G/S	Present Irr. Acres	Irrigable Acres
*See Assn.		Bitterroot River				Republican	3	R		20	0

NOTE: R—Denotes Regular Irrigation. F—Flood Irrigation. P—Water diverted by means of pumping. G—Water diverted by gravity. S—Stored Water.

Condition of System Good Topography Valley Bottom River Basin Columbia River, Bitterroot River

Adequate Supply: Yes x No Explain

Remarks * Iten Tefft is signed up for 20 miner's inches continuous flow free water under the Ravalli Water Users Association.

Also in:								
Plat No. 13	Twp. 7N.	Rge. 20W.	Plat No.	Twp.	Rge.	Plat No.	Twp.	Rge.
Plat No.	Twp.	Rge.	Plat No.	Twp.	Rge.	Plat No.	Twp.	Rge.

Information From:
Emmett Smyth

6	5	4	3	2	1
7	8	9	10	11	12
18	17	16	15	14	13
19	20	21	22	23	24
30	29	28	27	26	25
31	32	33	34	35	36

4-B

F-1-A

County Ravalli

STATE OF MONTANA
STATE ENGINEERS OFFICE
Water Resources Survey

T. 6N R. 20W Plat No. 16

Farm Checked: Date 4-29-57

Photo No. 2P-29

By D. Pauliot, P. Peters, H. Carpenter

Legal Land Owner L. J. Thorne Address Hamilton, Montana

Operator Same Address

Water is deliverd by:— 1. Private System; X 2. Ditch Company; 3. State Project; 4. Federal Project; 5. Irrigation District

If under Ditch Company, Irrigation District, or Government Project, state the number of shares or inches, acre feet, as the case may be in said system

App. No. Decree No.	NAME OF APPROPRIATOR TO WHOM DECREED	NAME OF STREAM	Date App. Date Priority	Miner's Inches	In Use	NAME OF DITCH (Water Delivered By)	No.	R/F	P/G/S	Present Irr. Acres	Irrigable Acres
D-793	Clarence Boyd	Skalkaho Creek-Doran Lateral #2	5-1-68	3	Yes)	Doran Lateral # 2	1	R		5	0
D-795	David G. Boyd	Skalkaho Creek-Doran Lateral #2	5-1-68	4½	(Now Yes)	carried in Harris Lat.)					

NOTE: R—Denotes Regular Irrigation. F—Flood Irrigation. P—Water diverted by means of pumping. G—Water diverted by gravity. S—Stored Water.

Condition of System Good Topography Valley River Basin Columbia River, Bitterroot River

Adequate Supply: Yes X No Explain

Remarks This water decreed from Skalkaho Creek now delivered by exchange by Bitterroot River through Republican Ditch. (Free Water)

Also in: Plat No. Twp. Rge.	Plat No. Twp. Rge.	Plat No. Twp. Rge.
Plat No. Twp. Rge.	Plat No. Twp. Rge.	Plat No. Twp. Rge.

Information From:

John Freeze

6	5	4	3	2	1
7	8	9	10	11	12
18	17	16	15	14	13
19	20	21	22	23	24
30	29	28	27	26	25
31	32	33	34	35	36

31-AC

F-1-A

County ....Ravalli.....

Form Checked: Date....5-28-57.....

By D. Pouliot & H. Carpenter

STATE OF MONTANA
STATE ENGINEERS OFFICE
Water Resources Survey

T....6N....R. 20W.... Plat No....16.....

Photo No....3P-34.....

Legal Land Owner ....Chas. & Lois Tidwell..... Address ....Corvallis, Montana - Rt. #1.....

Operator .....Same..... Address .....

Water is deliverd by:— 1. Private System;X 2. Ditch Company; 3. State Project; 4. Federal Project; 5. Irrigation District

If under Ditch Company, Irrigation District, or Government Project, state the number of shares or inches, acre feet, as the case may be in said system .....

App. No. Decree No.	NAME OF APPROPRIATOR TO WHOM DECREED	NAME OF STREAM	Date App. Date Priority	Miner's Inches	In Use	NAME OF DITCH (Water Delivered By)	No.	R/F	P/G/S	Present Irr. Acres	Irrigable Acres
D-1221	John H. Watts	Willow Creek	6-1-59	120	21	Rock Ditch	1	R		35	0
A-1446	Chas. C. Tidwell	Unnamed Springs	4-27-51	80	Stock						

NOTE: R—Denotes Regular Irrigation. F—Flood Irrigation. P—Water diverted by means of pumping. G—Water diverted by gravity. S—Stored Water.

Condition of System ..Good..... Topography ....Ranch..... River Basin Columbia River, Willow Creek.....

Adequate Supply: Yes...X..... No..... Explain .....

Remarks .....

Also in: Plat No..... Twp..... Rge.....	Plat No..... Twp..... Rge.....	Plat No..... Twp..... Rge.....
Plat No..... Twp..... Rge.....	Plat No..... Twp..... Rge.....	Plat No..... Twp..... Rge.....

Information From:

Geo. Gates

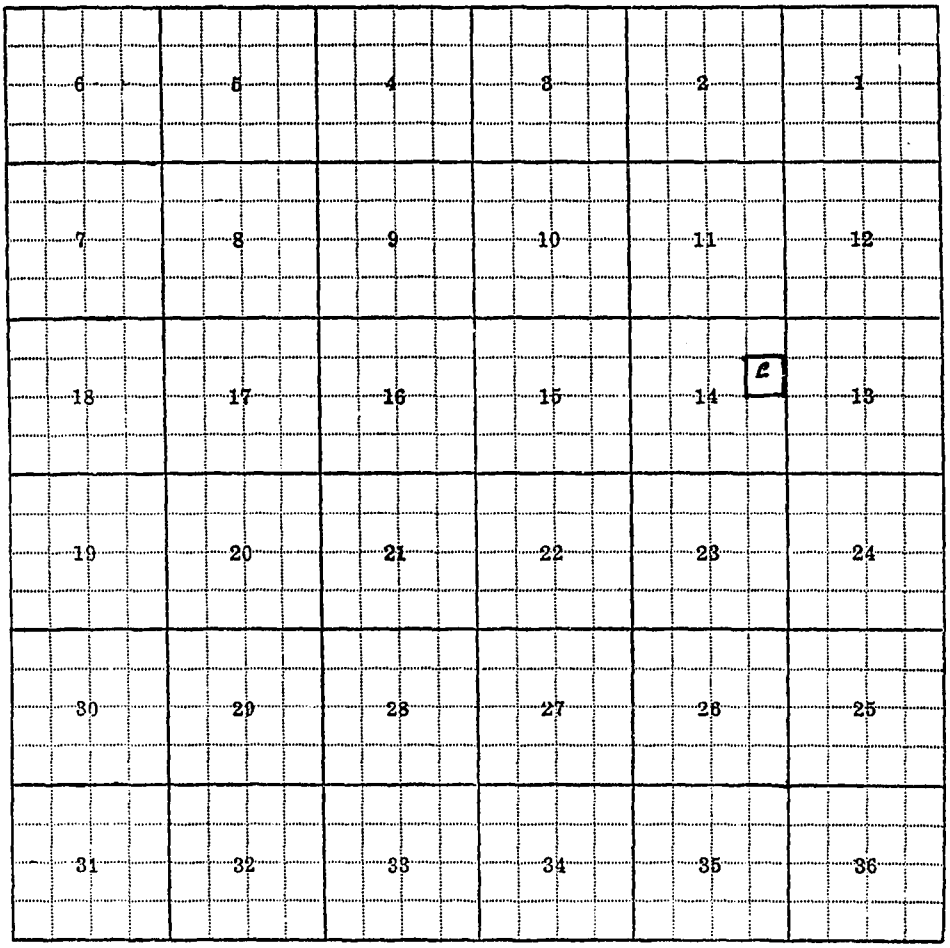
6
5
4
3
2
1
7
8
9
10
11
12
18
17
16
15
14
13
19
20
21
22
23
24
30
29
28
27
26
25
31
32
33
34
35
36

14-C

F-1-A

County Ravalli

Farm Checked: Date 5-8-57

By D. Pouliot & H. Carpenter

STATE OF MONTANA
STATE ENGINEERS OFFICE
Water Resources Survey

T. 6N R. 20W Plat No. 16

Photo No. 2P-29

Legal Land Owner LeRoy & Meriwyn Tillman Address Hamilton, Montana

Operator Same Address

Water is deliverd by:— 1. Private System; X 2. Ditch Company; 3. State Project; 4. Federal Project; 5. Irrigation District

If under Ditch Company, Irrigation District, or Government Project, state the number of shares or inches, acre feet, as the case may be in said system

App. No. Decree No.	NAME OF APPROPRIATOR TO WHOM DECREED	NAME OF STREAM	Date App. Date Priority	Miner's Inches	In Use	NAME OF DITCH (Water Delivered By)	No.	R/F	P/G/S	Present Irr. Acres	Irrigable Acres
D-846	Frank M. Hope	Skalkaho Creek	6-1-65	1½	.375	Republican(Nicol-					
						Hart Lateral #2)	1	R		NOT IN USE	

NOTE: R—Denotes Regular Irrigation. F—Flood Irrigation. P—Water diverted by means of pumping. G—Water diverted by gravity. S—Stored Water.

Condition of System Topography Valley River Basin

Adequate Supply: Yes No Explain

Remarks This water decreed from Skalkaho Creek now delivered by exchange from Bitterroot River through Republican Ditch. (Free Water)

*Parcel #08 of Special Plat. - Sec. 31

Also in: Plat No. Twp. Rge.	Plat No. Twp. Rge.	Plat No. Twp. Rge.
Plat No. Twp. Rge.	Plat No. Twp. Rge.	Plat No. Twp. Rge.

Information From:

Tillman


6
5
4
3
2
1
7
8
9
10
11
12
18
17
16
15
14
13
19
20
21
22
23
24
30
29
28
27
26
25
Parcel 98
31
32
33
34
35
36

31- Parcel #98

F-1-A

County Ravalli

STATE OF MONTANA
STATE ENGINEERS OFFICE
Water Resources Survey

T. 6N R. 20W Plat No. 16

Farm Checked: Date 7-25-57

Photo No. 2P-32

By Dave Poulin

Legal Land Owner Clair & Elizabeth Trask Address

Operator Clarence Hafer Address Corvallis, Montana - Rural Route

Water is deliverd by:— 1. Private System; 2. Ditch Company; x 3. State Project; 4. Federal Project; 5. Irrigation District

If under Ditch Company, Irrigation District, or Government Project, state the number of shares or inches, acre feet, as the case may be in said system

App. No. Decree No.	NAME OF APPROPRIATOR TO WHOM DECREED	NAME OF STREAM	Date App. Date Priority	Miner's Inches	In Use	NAME OF DITCH (Water Delivered By)	No.	R/F	P/G/S	Present Irr. Acres	Irrigable Acres
D-145	Corvallis Canal &										
	Water Company	Bitterroot River	1-1-71	5000	½ sh	Corvallis Canal	2	R		20	0

NOTE: R—Denotes Regular Irrigation. F—Flood Irrigation. P—Water diverted by means of pumping. G—Water diverted by gravity. S—Stored Water.

Condition of System Good Topography Valley River Basin Columbia River, Bitterroot River

Adequate Supply: Yes x No Explain

Remarks Clarence Hafer is signed up for ½ share under the Corvallis Canal & Water Company.

Also in:	Plat No.	Twp.	Rge.	Plat No.	Twp.	Rge.	Plat No.	Twp.	Rge.
	Plat No.	Twp.	Rge.	Plat No.	Twp.	Rge.	Plat No.	Twp.	Rge.

Information From:

Field Survey

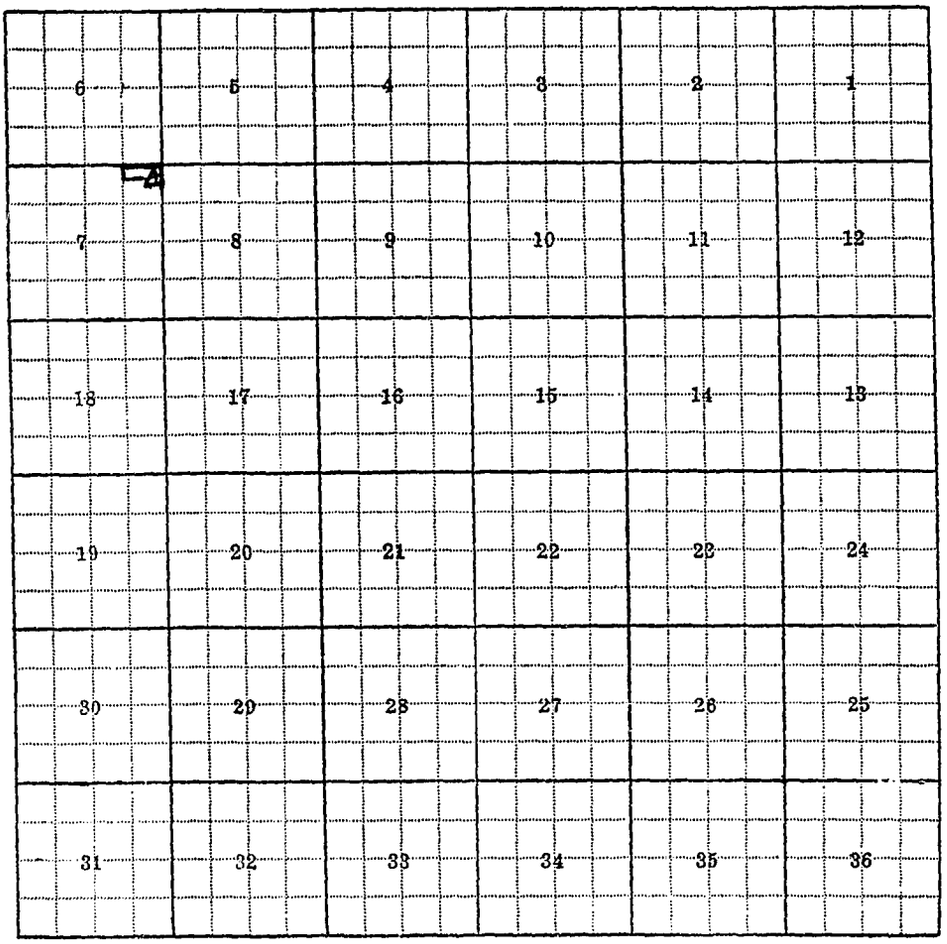
6
5
4
3
2
1
7
8
9
10
11
12
18
17
16
15
14
13
19
20
21
22
23
24
30
29
28
27
26
25
31
32
33
34
35
36

7-A

F-1-A

County Ravalli

STATE OF MONTANA
STATE ENGINEERS OFFICE
Water Resources Survey

T. 6N R. 20W Plat No. 16

Farm Checked: Date 4-29-57

Photo No. 2P-29

By P. Peters, H. Carpenter & D. Pouliot

Legal Land Owner Henry & Orpha Treece Address Hamilton, Montana

Operator Same Address

Water is deliverd by:— 1. Private System; X 2. Ditch Company; 3. State Project; 4. Federal Project; 5. Irrigation District

If under Ditch Company, Irrigation District, or Government Project, state the number of shares or inches, acre feet, as the case may be in said system

App. No. Decree No.	NAME OF APPROPRIATOR TO WHOM DECREED	NAME OF STREAM	Date App. Date Priority	Miner's Inches	In Use	NAME OF DITCH (Water Delivered By)	No.	R/F	P/G/S	Present Irr. Acres	Irrigable Acres
D-803	Harry R. & Anna B. Clark	Skalkaho Creek-Doran Lateral #2	5-1-68	1½	3/4	Doran Lateral # 2 (Being delivered through Harris Lateral)	1	R		.5	0

NOTE: R—Denotes Regular Irrigation. F—Flood Irrigation. P—Water diverted by means of pumping. G—Water diverted by gravity. S—Stored Water.

Condition of System Good Topography Valley River Basin Columbia River, Bitterroot River

Adequate Supply: Yes X No Explain

Remarks This water decreed from Skalkaho Creek now delivered by exchange by Bitterroot River through Republican Ditch.

Also in: Plat No. Twp. Rge.	Plat No. Twp. Rge.	Plat No. Twp. Rge.
Plat No. Twp. Rge.	Plat No. Twp. Rge.	Plat No. Twp. Rge.

Information From:

John Freeze

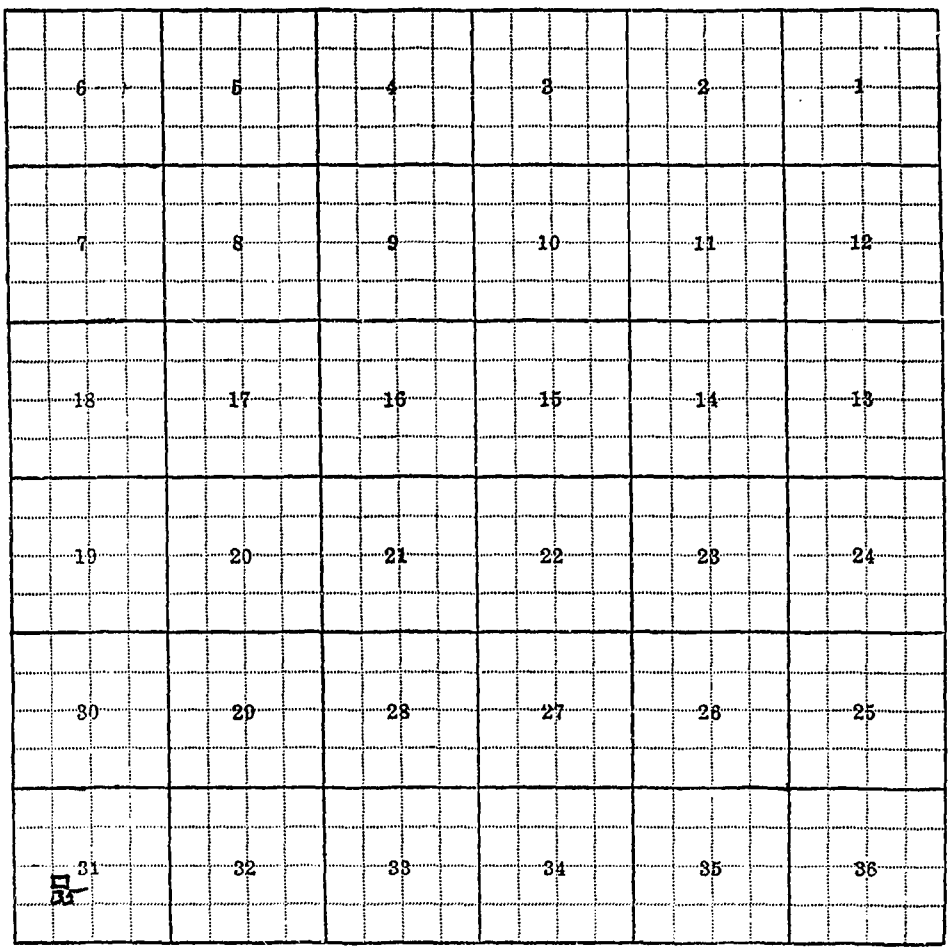
6
5
4
3
2
1
7
8
9
10
11
12
18
17
16
15
14
13
19
20
21
22
23
24
30
29
28
27
26
25
31
32
33
34
35
36

31-35

F-1-A

County Ravalli

STATE OF MONTANA
STATE ENGINEERS OFFICE
Water Resources Survey

T. 6N R. 20W Plat No. 16

Farm Checked: Date 4-30-57

Photo No. 2P-29

By D. Poulint & H. Carpenter

Legal Land Owner Rosalie Trenary Address Hamilton, Montana

Operator Same Address

Water is deliverd by:— 1. Private System; X 2. Ditch Company; 3. State Project; 4. Federal Project; 5. Irrigation District

If under Ditch Company, Irrigation District, or Government Project, state the number of shares or inches, acre feet, as the case may be in said system

App. No. Decree No.	NAME OF APPROPRIATOR TO WHOM DECREED	NAME OF STREAM	Date App. Date Priority	Miner's Inches	In Use	NAME OF DITCH (Water Delivered By)	No.	R/F	P/G/S	Present Irr. Acres	Irrigable Acres
D-962	Thomas E. Trenary	Skalkaho Creek-Doran Lateral #1	5-1-68	1-1/8	Yes	Republican - Doran Lateral #1 (Now carried in Harris lateral)	1	R		.75	0

NOTE: R—Denotes Regular Irrigation. F—Flood Irrigation. P—Water diverted by means of pumping. G—Water diverted by gravity. S—Stored Water.

Condition of System Good Topography Valley River Basin Columbia River, Bitterroot River

Adequate Supply: Yes X No Explain

Remarks This water decreed from Skalkaho Creek now delivered by exchange from Bitterroot River through Republican Ditch. (Free Water)

Also in: Plat No. Twp. Rge.	Plat No. Twp. Rge.	Plat No. Twp. Rge.
Plat No. Twp. Rge.	Plat No. Twp. Rge.	Plat No. Twp. Rge.

Information From:

A. R. Kurtz

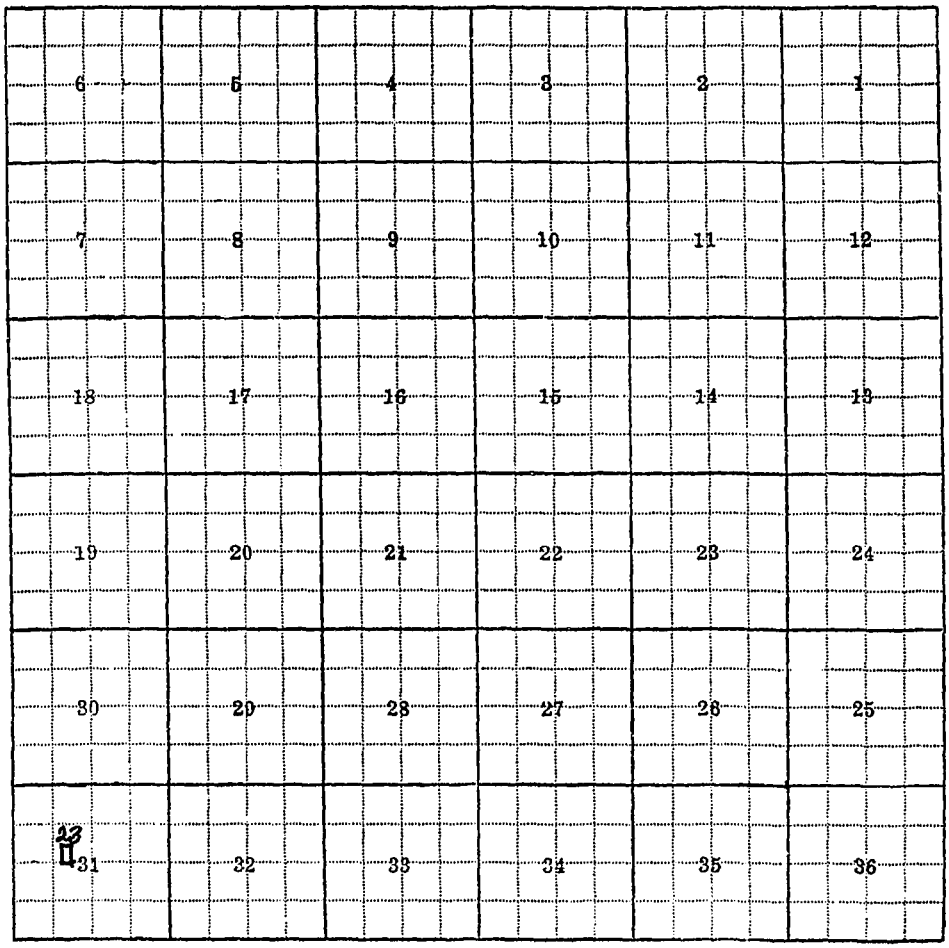
6
5
4
3
2
1
7
8
9
10
11
12
18
17
16
15
14
13
19
20
21
22
23
24
30
29
28
27
26
25
31
32
33
34
35
36

31-23

F-1-A

County Ravalli

STATE OF MONTANA
STATE ENGINEERS OFFICE
Water Resources Survey

T. 6N R. 20W Plat No. 16

Farm Checked: Date 5-8-57

Photo No. 2P-29

By D. Pouliot & H. Carpenter

Legal Land Owner Harrison G. Tucker Address Hamilton, Montana

Operator Same Address

Water is deliverd by:— 1. Private System; 2. Ditch Company; 3. State Project; 4. Federal Project; 5. Irrigation District

If under Ditch Company, Irrigation District, or Government Project, state the number of shares or inches, acre feet, as the case may be in said system

App. No. Decree No.	NAME OF APPROPRIATOR TO WHOM DECREED	NAME OF STREAM	Date App. Date Priority	Miner's Inches	In Use	NAME OF DITCH (Water Delivered By)	No.	R/F	P/G/S	Present Ir. Acres	Irrigable Acres
D-787	Sarah E. Bell	Skalkaho Creek-Doran Lateral #1	5-1-68	1½	Yes	Republican (Doran Lateral #1) (Now carried in Harris Lateral)	1	R		1	0

NOTE: R—Denotes Regular Irrigation. F—Flood Irigction. P—Water diverted by means of pumping. G—Water diverted by gravity. S—Stored Water.

Condition of System Good Topography Valley River Basin Columbia River, Bitterroot River

Adequate Supply: Yes X No Explain

Remarks This water decreed from Skalkaho Creek now delivered by exchange from Bitterroot River through Republican Ditch. (Free Water)

Also in: Plat No. Twp. Rge.	Plat No. Twp. Rge.	Plat No. Twp. Rge.
Plat No. Twp. Rge.	Plat No. Twp. Rge.	Plat No. Twp. Rge.

Information From:

Courthouse


6
5
4
3
2
1
7
8
9
10
11
12
18
17
16
15
14
13
19
20
21
22
23
24
30
29
28
27
26
25
31
32
33
34
35
36

31-18

F-1-A

County Ravalli

STATE OF MONTANA
STATE ENGINEERS OFFICE
Water Resources Survey

T 6N R 20W Plat No 16

Farm Checked: Date 5-14-57

Photo No 2P-29

By D. Pouliot & H. Carpenter

Legal Land Owner Julius & Mabel Vercruyssen Address Hamilton, Montana

Operator Same Address

Water is delivered by:— 1. Private System; 2. Ditch Company; 3. State Project; 4. Federal Project; 5. Irrigation District

If under Ditch Company, Irrigation District, or Government Project, state the number of shares or inches, acre feet, as the case may be in said system

App. No. Decree No.	NAME OF APPROPRIATOR TO WHOM DECREED	NAME OF STREAM	Date App. Date Priority	Miner's Inches	In Use	NAME OF DITCH (Water Delivered By)	No.	R/F	P/G/S	Present Irr. Acres	Irrigable Acres
D-807	Gertrude W. Granke	Skalkaho Creek-Nicol Hart Lateral #1	6-1-65	1½	1-1/8	Republican (Nicol-Hart Lateral #1)	1	R		1.75	0

NOTE: R—Denotes Regular Irrigation. F—Flood Irrigation. P—Water diverted by means of pumping. G—Water diverted by gravity. S—Stored Water.

Condition of System Good Topography Valley River Basin Columbia River, Bitterroot River

Adequate Supply: Yes x No Explain

Remarks This water decreed from Skalkaho Creek now delivered by exchange from Bitterroot River through Republican Ditch. (Free Water)

Also in: Plat No. Twp. Rge.	Plat No. Twp. Rge.	Plat No. Twp. Rge.
Plat No. Twp. Rge.	Plat No. Twp. Rge.	Plat No. Twp. Rge.

Information From:

Mr. Bella

6	5	4	3	2	1
7	8	9	10	11	12
18	17	16	15	14	13
19	20	21	22	23	24
30	29	28	27	26	25
31	32	33	34	35	36

31-115

F-1-A

County Ravalli

STATE OF MONTANA
STATE ENGINEERS OFFICE
Water Resources Survey

T. 6N R. 20W Plat No. 16

Farm Checked: Date 7-13-57

Photo No. 2P-90

By D. Pouliot & H. Carpenter

Legal Land Owner A. V. & Theresia Vereryvesen Address Corvallis, Montana

Operator Same Address

Water is deliverd by:— 1. Private System; 2. Ditch Company; 3. State Project; X 4. Federal Project; 5. Irrigation District

If under Ditch Company, Irrigation District, or Government Project, state the number of shares or inches, acre feet, as the case may be in said system

App. No. Decree No.	NAME OF APPROPRIATOR TO WHOM DECREED	NAME OF STREAM	Date App. Date Priority	Miner's Inches	In Use	NAME OF DITCH (Water Delivered By)	No.	R/F	P/G/S	Present Irr. Acres	Irrigable Acres
*See Assn.		Bitterroot River				Republican Ditch	3	R	Spr.	15	0

NOTE: R—Denotes Regular Irrigation. F—Flood Irrigation. P—Water diverted by means of pumping. G—Water diverted by gravity. S—Stored Water.

Condition of System Good Topography Bottom River Basin Columbia River, Bitterroot River

Adequate Supply: Yes X No Explain

Remarks * A. V. Vereryvesen is signed up for 15 miner's inches continuous flow free water under the Ravalli Water Users Association

Also in: Plat No.	Twp.	Rge.	Plat No.	Twp.	Rge.	Plat No.	Twp.	Rge.
Plat No.	Twp.	Rge.	Plat No.	Twp.	Rge.	Plat No.	Twp.	Rge.

Information From:

Mr. Hawker

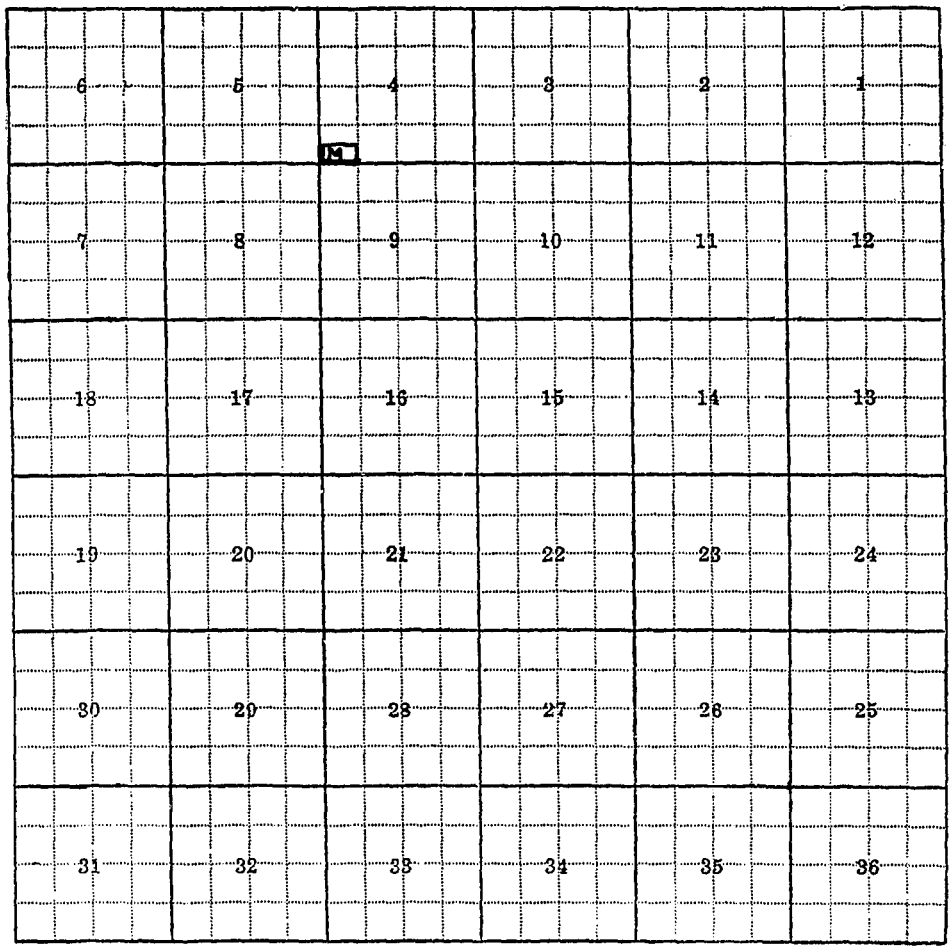
6
5
4
3
2
1
7
8
9
10
11
12
18
17
16
15
14
13
19
20
21
22
23
24
30
29
28
27
26
25
31
32
33
34
35
36

4-11

F-1-A

County Ravalli

Farm Checked: Date 5-9-57

By D. Pouliot & H. Carpenter

STATE OF MONTANA
STATE ENGINEERS OFFICE
Water Resources Survey

T. 6N R. 20W Plat No. 16

Photo No. 2P-29

Legal Land Owner Henrietta Waddell Address Hamilton, Montana

Operator W. P. Thomas Address

Water is deliverd by:— 1. Private System; X 2. Ditch Company; 3. State Project; 4. Federal Project; 5. Irrigation District

If under Ditch Company, Irrigation District, or Government Project, state the number of shares or inches, acre feet, as the case may be in said system

App. No. Decree No.	NAME OF APPROPRIATOR TO WHOM DECREED	NAME OF STREAM	Date App. Date Priority	Miner's Inches	In Use	NAME OF DITCH (Water Delivered By)	No.	R/F	P/G/S	Present Irr. Acres	Irrigable Acres
D-972	W. S. Wagy	Skalkaho Creek-Nicol Hart Lateral #1	6-1-65	3	Yes	Republican (Nicol-Hart Lateral #1)	1	R		2	0

NOTE: R—Denotes Regular Irrigation. F—Flood Irrigation. P—Water diverted by means of pumping. G—Water diverted by gravity. S—Stored Water.

Condition of System Good Topography Valley River Basin Columbia River, Bitterroot River

Adequate Supply: Yes x No Explain

Remarks This water decreed from Skalkaho Creek now delivered by exchange from Bitterroot River through Republican Ditch. (Free Water)

Also in: Plat No. Twp. Rge.	Plat No. Twp. Rge.	Plat No. Twp. Rge.
Plat No. Twp. Rge.	Plat No. Twp. Rge.	Plat No. Twp. Rge.

Information From:

Courthouse


6
5
4
3
2
1
7
8
9
10
11
12
18
17
16
15
14
13
19
20
21
22
23
24
30
29
28
27
26
25
31
32
33
34
35
36
S
N

31-S

F-1-A

County Ravalli

STATE OF MONTANA
STATE ENGINEERS OFFICE
Water Resources Survey

T 6N R 20W Plat No 16

Farm Checked: Date 5-13-57

Photo No 2P-94

By P. Peters & D. Pouliot

Legal Land Owner Roy & Lucy Wall Address Hamilton, Montana

Operator Same Address

Water is deliverd by:— 1. Private System; 2. Ditch Company; 3. State Project; X 4. Federal Project; 5. Irrigation District

If under Ditch Company, Irrigation District, or Government Project, state the number of shares or inches, acre feet, as the case may be in said system

App. No. Decree No.	NAME OF APPROPRIATOR TO WHOM DECREED	NAME OF STREAM	Date App. Date Priority	Miner's Inches	In Use	NAME OF DITCH (Water Delivered By)	No.	R/F	P/G/S	Present Irr. Acres	Irrigable Acres
tSee Assn.		Skalkaho Creek				Ward Ditch	3	R		50	0
A-1448	Roy Wall	Unnamed Springs	11-15-40	40	No						
A-1449	Roy Wall	Unnamed Springs	4-29-51	40	No						
A-1450	Roy Wall	Unnamed Springs	6-2-52	40	No						

NOTE: R—Denotes Regular Irrigation. F—Flood Irrigation. P—Water diverted by means of pumping. G—Water diverted by gravity. S—Stored Water.

Condition of System Good Topography Bench River Basin Columbia River, Skalkaho Creek

Adequate Supply: Yes X No Explain

Remarks * Roy Wall is signed up for 50 acres under the Ravalli Water Users Association.

Also in: Plat No. Twp. Rge. | Plat No. Twp. Rge. | Plat No. Twp. Rge.
Plat No. Twp. Rge. | Plat No. Twp. Rge. | Plat No. Twp. Rge.

Information From:
Joe Wilcox

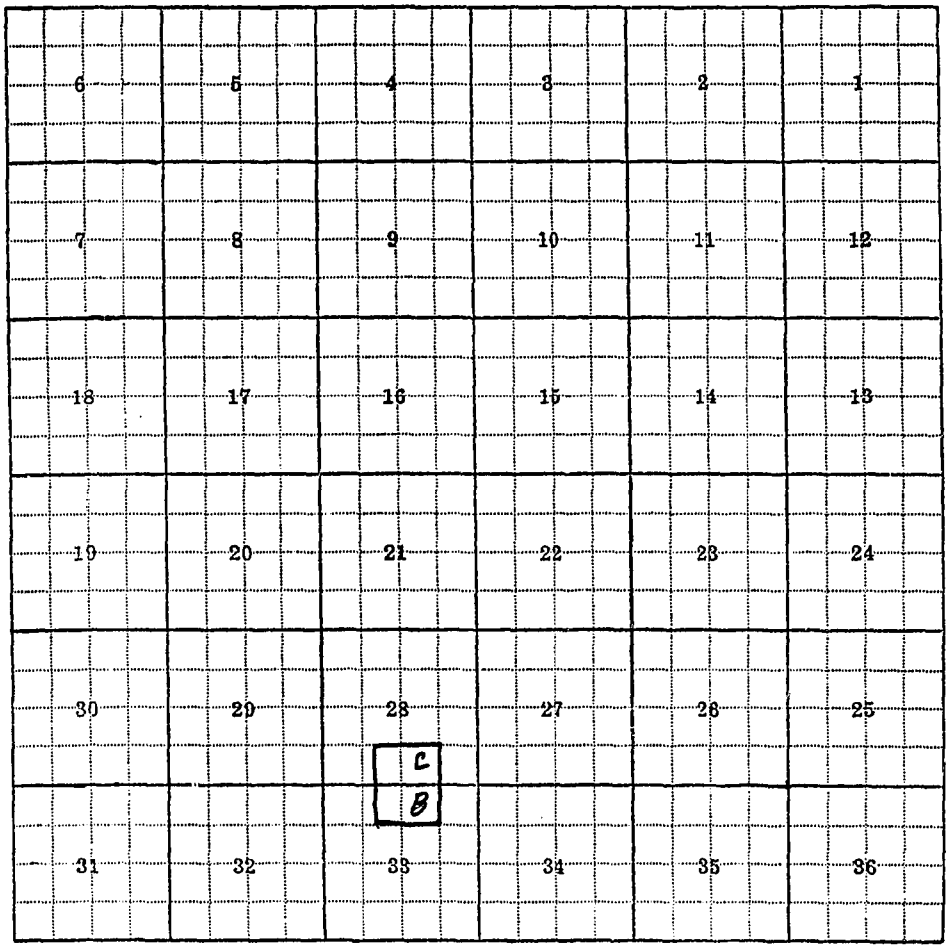
6
5
4
3
2
1
7
8
9
10
11
12
18
17
16
15
14
13
19
20
21
22
23
24
30
29
28
27
26
25
C
B
31
32
33
34
35
36

28-C, 33-B

F-1-A

County Ravalli

Farm Checked: Date 5-9-57

By D. Pouliot & H. Carpenter

STATE OF MONTANA
STATE ENGINEERS OFFICE
Water Resources Survey

T 6N R 20W Plat No. 16

Photo No. 2P-29

Legal Land Owner Ralph Wanderer Address Hamilton, Montana

Operator Same Address

Water is deliverd by:— 1. Private System; X 2. Ditch Company; 3. State Project; 4. Federal Project; 5. Irrigation District

If under Ditch Company, Irrigation District, or Government Project, state the number of shares or inches, acre feet, as the case may be in said system

App. No. Decree No.	NAME OF APPROPRIATOR TO WHOM DECREED	NAME OF STREAM	Date App. Date Priority	Miner's Inches	In Use	NAME OF DITCH (Water Delivered By)	No.	R/F	P/G/S	Present Irr. Acres	Irrigable Acres
D-892	H. C. Packer	Skalkaho Creek - Nicol-Hart Lateral #2	6-1-65	1½	Yes	Republican (Nicol-Hart Lateral #2)	1	R		1	0

NOTE: R—Denotes Regular Irrigation. F—Flood Irrigation. P—Water diverted by means of pumping. G—Water diverted by gravity. S—Stored Water.

Condition of System Good Topography Valley River Basin Columbia River, Bitterroot River

Adequate Supply: Yes x No Explain

Remarks This water decreed from Skalkaho Creek now delivered by exchange from Bitterroot River through Republican Ditch. (Free Water)

* Parcel #89 of Special Plat - Sec. 31

Also in: Plat No. Twp. Rge.	Plat No. Twp. Rge.	Plat No. Twp. Rge.
Plat No. Twp. Rge.	Plat No. Twp. Rge.	Plat No. Twp. Rge.

Information From:

Courthouse


6
5
4
3
2
1
7
8
9
10
11
12
18
17
16
15
14
13
19
20
21
22
23
24
30
29
28
27
26
25
31
32
33
34
35
36

31-#89

F-1-A

County Ravalli

STATE OF MONTANA
STATE ENGINEERS OFFICE
Water Resources Survey

T 6N R 20W Plat No. 16

Farm Checked: Date 7-25-57

Photo No. 2P-33

By Dave Pouliot

Legal Land Owner Chas. & Inez Washburn Address Corvallis, Montana

Operator Address

Water is deliverd by:— 1. Private System; 2. Ditch Company; X 3. State Project; 4. Federal Project; 5. Irrigation District

If under Ditch Company, Irrigation District, or Government Project, state the number of shares or inches, acre feet, as the case may be in said system

App. No. Decree No.	NAME OF APPROPRIATOR TO WHOM DECREED	NAME OF STREAM	Date App. Date Priority	Miner's Inches	In Use	NAME OF DITCH (Water Delivered By)	No.	R/F	P/G/S	Present Irr. Acres	Irrigable Acres
D-145	Corvallis Canal & Water Company	Bitterroot River	1-1-71	5000	5/12 shs.	Corvallis Canal	2	R		5	0

NOTE: R—Denotes Regular Irrigation. F—Flood Irrigation. P—Water diverted by means of pumping. G—Water diverted by gravity. S—Stored Water.

Condition of System Good Topography Valley River Basin Columbia River, Bitterroot River

Adequate Supply: Yes X No Explain

Remarks Chas. Washburn is signed up for 5/12 share under the Corvallis Canal & Water Company. Also in Corvallis Townsite.

Also in: Plat No. 13 Twp. 7N Rge. 20W	Plat No. Twp. Rge.	Plat No. Twp. Rge.
Plat No. Twp. Rge.	Plat No. Twp. Rge.	Plat No. Twp. Rge.

Information From:
Field Survey

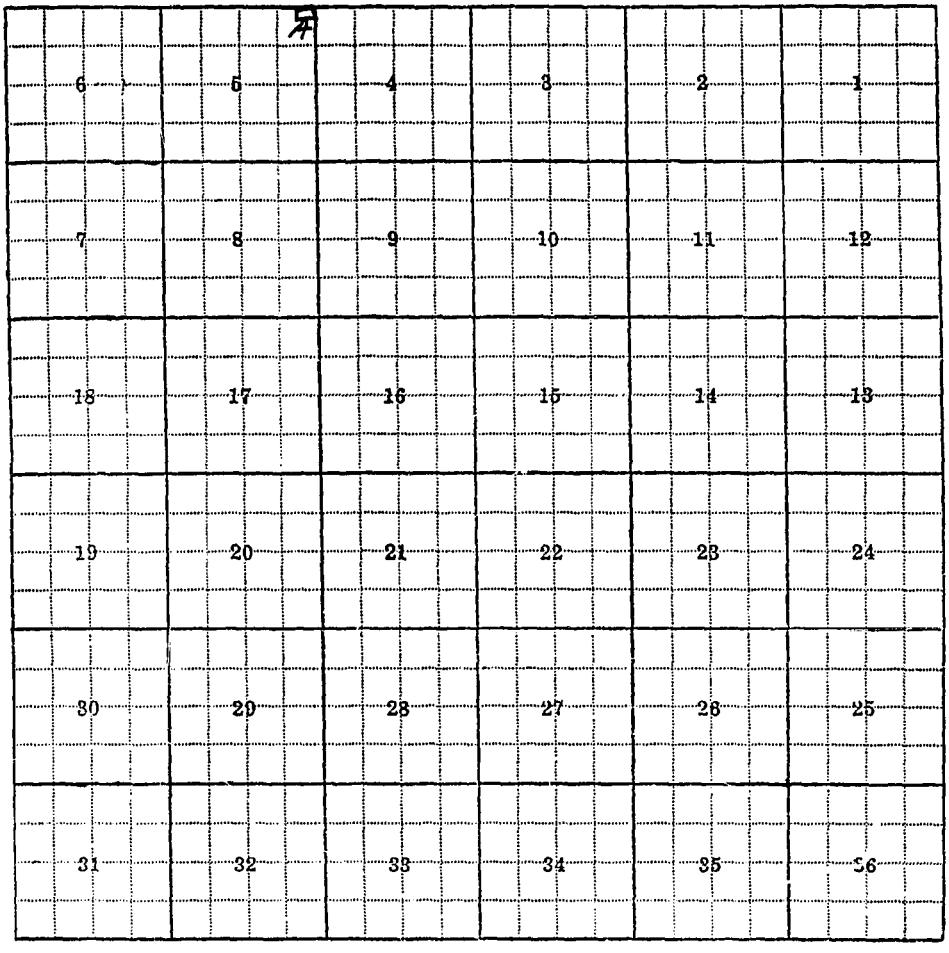
6
5
4
3
2
1
7
8
9
10
11
12
18
17
16
15
14
13
19
20
21
22
23
24
30
29
28
27
26
25
31
32
33
34
35
36

5-A

F-1-A

County Ravalli

Farm Checked: Date 6-7-57

By H. Carpenter & D. Pouliot

STATE OF MONTANA
STATE ENGINEERS OFFICE
Water Resources Survey

T. 6N R. 20W Plat No. 16

Photo No. SP-34

Legal Land Owner James Weber Address Corvallis, Montana - Rt. #1

Operator Same Address

Water is delivered by:— 1. Private System; 2. Ditch Company; 3. State Project; 4. Federal Project; 5. Irrigation District

If under Ditch Company, Irrigation District, or Government Project, state the number of shares or inches, acre feet, as the case may be in said system

App. No. Decree No.	NAME OF APPROPRIATOR TO WHOM DECREED	NAME OF STREAM	Date App. Date Priority	Miner's Inches	In Use	NAME OF DITCH (Water Delivered By)	No.	R/F	P/G/S	Present Irr. Acres	Irrigable Acres
D-1221	John H. Watts	Willos Creek	6-1-59	120	42)						
			6-1-60	104	23)	High Ditch(Horn-					
					)	Boucher)	1	R		16	0
D-1190	John D. Forsyth	Willow Creek	7-1-58	50	25)	Low Ditch (Neaves-					
						Boucher)	1	R		145	0
A-441	John W. Hustead	Dry Gulch	12-27-99	200	No						
A-1690	Benj. Strange et al	Seepage, Waste, Drain	10-23-95		No						

NOTE: R—Denotes Regular Irrigation. F—Flood Irrigation. P—Water diverted by meant of pumping. G—Water diverted by gravity. S—Stored Water.

Condition of System Good Topography Rolling Hills & Bench River Basin Columbia River, Willow Creek

Adequate Supply: Yes X No Explain

Remarks

Also in: Plat No. 17 Twp. 6N Rge. 19W	Plat No. Twp. Rge.	Plat No. Twp. Rge.
Plat No. Twp. Rge.	Plat No. Twp. Rge.	Plat No. Twp. Rge.

Information From:
Mr. Weber -Bk. 79, Pg. 490

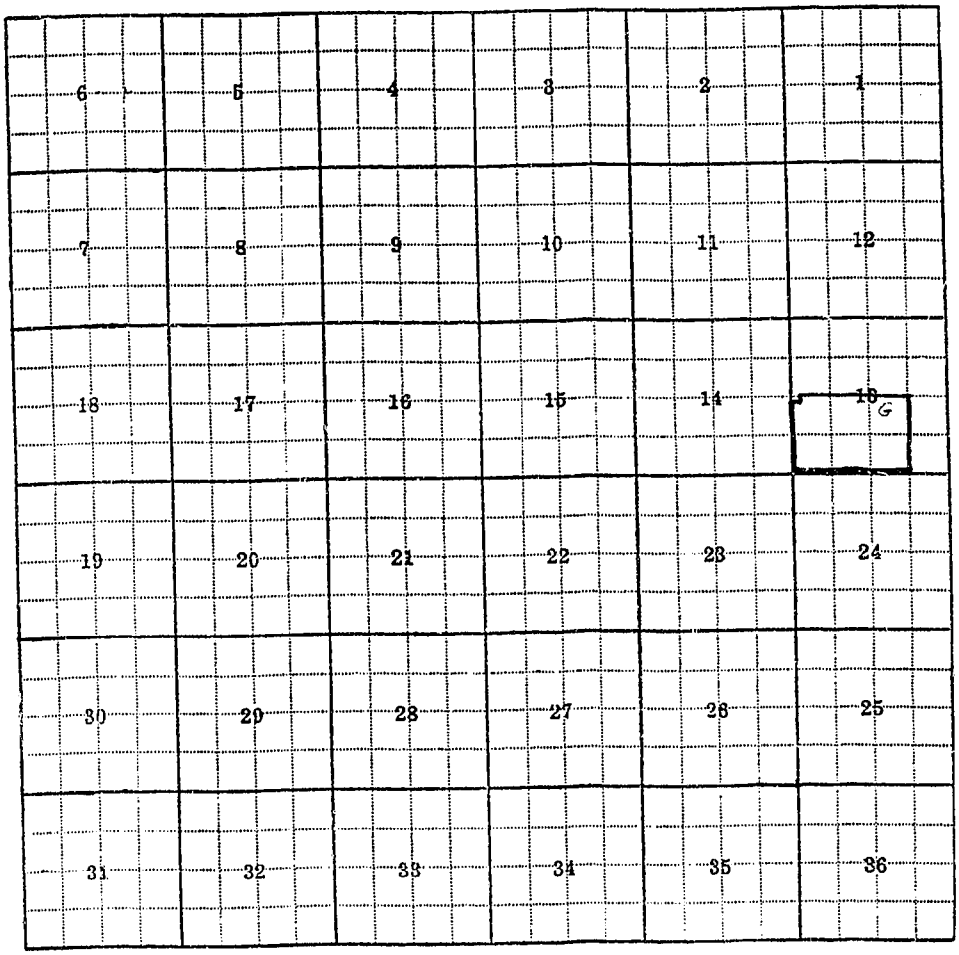
6
5
4
3
2
1
7
8
9
10
11
12
18
17
16
15
14
13
G
19
20
21
22
23
24
30
29
28
27
26
25
31
32
33
34
35
36

13-8

F-1-A

County Ravalli

STATE OF MONTANA
STATE ENGINEERS OFFICE
Water Resources Survey

T. 6N R. 20W Plat No. 16

Farm Checked: Date 5-24-57

Photo No. 2P-29

By D. Pouliot & H. Carpenter

Legal Land Owner *John & Betty Weber Address

Operator Same Address

Water is deliverd by:— 1. Private System; 2. Ditch Company; 3. State Project; 4. Federal Project; 5. Irrigation District

If under Ditch Company, Irrigation District, or Government Project, state the number of shares or inches, acre feet, as the case may be in said system

App. No. Decree No.	NAME OF APPROPRIATOR TO WHOM DECREED	NAME OF STREAM	Date App. Date Priority	Miner's Inches	In Use	NAME OF DITCH (Water Delivered By)	No.	R/F	P/G/S	Present Irr. Acres	Irrigable Acres
*See Assn. Rights		Bitterroot River				Hedge Ditch	3	R		15	0

NOTE: R—Denotes Regular Irrigation. F—Flood Irrigation. P—Water diverted by means of pumping. G—Water diverted by gravity. S—Stored Water.

Condition of System Good Topography Bench River Basin Columbia River, Bitterroot River

Adequate Supply: Yes X No Explain

Remarks * John Weber is signed up for 53 acres under the Ravalli Water Users Association. He uses 15 acres on this land.
*Also in Hamburg Heights

Also in: Plat No.	Twp.	Rge.	Plat No.	Twp.	Rge.	Plat No.	Twp.	Rge.
Plat No.	Twp.	Rge.	Plat No.	Twp.	Rge.	Plat No.	Twp.	Rge.

Information From:

Bob Weber & Field Survey

6	5	4	3	2	1
7	8	9	10	11	12
18	17	16	15	14	13
19	20	21	22	23	24
30	29	28	27	26	25
31	32	33	34	35	36



31-C

F-1-A

County Ravalli

STATE OF MONTANA
STATE ENGINEERS OFFICE
Water Resources Survey

T. 6N. R. 20W. Plat No. 16

Farm Checked: Date 7-10-57

Photo No. 2P-31

By D. Pouliot & H. Carpenter

Legal Land Owner William & Helen Wehr (Retained 20 acres) Address

Operator Frank Brumwell - Buying 118 acres Address

Water is deliverd by:— 1. Private System; 2. Ditch Company; 3. State Project: X 4. Federal Project; 5. Irrigation District

If under Ditch Company, Irrigation District, or Government Project, state the number of shares or inches, acre feet, as the case may be in said system

App. No. Decree No.	NAME OF APPROPRIATOR TO WHOM DECREED	NAME OF STREAM	Date App. Date Priority	Miner's Inches	In Use	NAME OF DITCH (Water Delivered By)	No.	R/F	P/G/S	Present Irr. Acres	Irrigable Acres
See Assn.											
Rights		Bitterroot River				Republican Ditch	3	R		110	0
*See Assn.											
Rights		Bitterroot River				Republican Ditch	3	R		18	0
						Hedge Ditch	3	R		2	0

NOTE: R—Denotes Regular Irrigation. F—Flood Irrigation. P—Water diverted by means of pumping. G—Water diverted by gravity. S—Stored Water.

Condition of System Good Topography River Bench River Basin Columbia River, Bitterroot River

Adequate Supply: Yes X No Explain

Remarks * Frank Brumwell is signed up for 110 acres under the Ravalli Water Users Association.

* William Wehr is signed up for 20 acres under the Ravalli Water Users Association.

Also in: Plat No. Twp. Rge.	Plat No. Twp. Rge.	Plat No. Twp. Rge.
Plat No. Twp. Rge.	Plat No. Twp. Rge.	Plat No. Twp. Rge.

Information From:

Mrs. Brumwell

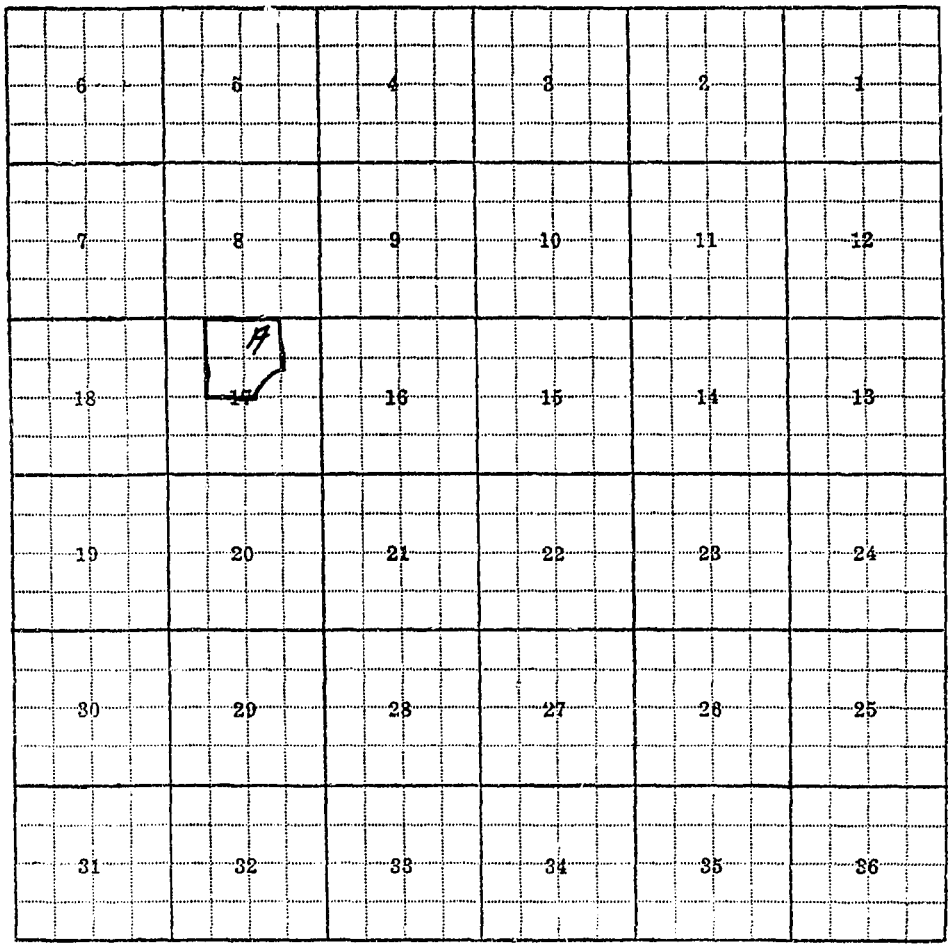
6
5
4
3
2
1
7
8
9
10
11
12
18
17
16
15
14
13
19
20
21
22
23
24
30
29
28
27
26
25
31
32
33
34
35
36

17-A

F-1-A—5M—1-62—7448

County Ravalli

STATE OF MONTANA
STATE ENGINEERS OFFICE
Water Resources Survey

T. 6N R. 20 W. Plat No. 16

Farm Checked: Date 6-19-57

Photo No. 2P-28

By Robert Peter

Legal Land Owner J. & R. Addition - Lots 10-14, Blk. 1 T. O. & Violet Sessions Address

Operator Same Address

Water is delivered by:— 1. Private System; 2. Ditch Company; 3. State Project; 4. Federal Project; 5. Irrigation District

App. No. Decree No.	NAME OF APPROPRIATOR TO WHOM DECREED	NAME OF STREAM	Date App. Date Priority	Miner's Inches	In Use	NAME OF DITCH (Water Delivered By)	No.	R/F	Present Irr. Acres	Irrigable Acres
D-789	Bitterroot Realty									
	Investment Company	Skalkaho Creek	5-1-66-S/							
			5-1-75-S/	0.206	5	Republican (Slow) D.	1	R	5	0

NOTE: R—Denotes Regular Irrigation. F—Flood Irrigation.

Adequate Supply: Yes X No Explain

Remarks Cross reference can be located in Plat No. 12 - Blk. 10

River Basin Columbia River- Bitterroot

Also in: Plat No.	Twp.	Rge.	Plat No.	Twp.	Rge.	Plat No.	Twp.	Rge.
Plat No.	Twp.	Rge.	Plat No.	Twp.	Rge.	Plat No.	Twp.	Rge.

Information From:

Mrs. Winter

F-1-A—5M—1-62—7448

County Ravalli

STATE OF MONTANA
STATE ENGINEERS OFFICE
Water Resources Survey

T 5N R 20W Plat No. 19 16

Farm Checked: Date 6-17-57

Photo No. 2P-28

By Robert Peter

J. & R. Addition - Lot 5, Blk 1, 1-7, Blk 1

Legal Land Owner William & June Schroeder Address Hamilton, Montana

Operator Same Address

Water is delivered by:— 1. Private System; 2. Ditch Company; 3. State Project; 4. Federal Project; 5. Irrigation District

App. No. Decree No.	NAME OF APPROPRIATOR TO WHOM DECREED	NAME OF STREAM	Date App. Date Priority	Miner's Inches	In Use	NAME OF DITCH (Water Delivered By)	No.	R/F	Present Irr. Acres	Irrigable Acres
D-858	Mary Kligle	Skalkaho Creek	5-1-66-5/13							
			5-1-75-8/13	5	Yes	Rosser Ditch (Snitty Cr	1	R	6/	0
D-794	Clarence S. Boyd	Skalkaho Creek								
		Doran Lateral #1	5-1-66-5/13							
			5-1-75-8/13	10	Yes					
D-789	Bitterroot Realty Investment Co.	Skalkaho Creek-			i					
		Doran Lateral #1	5-1-66-5/13							
			5-1-75-8/13	206	50.5					
A-1019	Samuel A. Nolan	Snake Creek	10-13-45	160	Yes					

NOTE: R—Denotes Regular Irrigation. F—Flood Irrigation.

Adequate Supply: Yes X No Explain

Remarks Cross reference can be located in Plat No. 19 - Bk. 10

River Basin Columbia River - Bitterroot

Also in: Plat No.	Twp.	Rge	Plat No.	Twp.	Rge	Plat No.	Twp.	Rge
Plat No.	Twp.	Rge	Plat No.	Twp.	Rge	Plat No.	Twp.	Rge

Information From:

Jim Vallance & Jim Schroeder

F-1-A

County Ravalli

Farm Checked: Date 5-7-57

By H. Carpenter & D. Pouliot

STATE OF MONTANA

STATE ENGINEERS OFFICE

Water Resources Survey

T. 6N R. 20W Plat No. 16

Photo No. 2P-29

Legal Land Owner *Werth Add. #1 - 2 - 3 SEE FOLLOWING FORMS Address Hamilton, Montana

Operator ..... Address .....

Water is deliverd by:— 1. Private System; 2. Ditch Company; 3. State Project; 4. Federal Project; 5. Irrigation District

If under Ditch Company, Irrigation District, or Government Project, state the number of shares or inches, acre feet, as the case may be in said system .....

App. No. Decree No.	NAME OF APPROPRIATOR TO WHOM DECREED	NAME OF STREAM	Date App. Date Priority	Miner's Inches	In Use	NAME OF DITCH (Water Delivered By)	No.	R/F	P/G/S	Present Irr. Acres	Irrigable Acres
See Assn.		Bitterroot River				Republican (R.W.U.A)	3	R		16	0

NOTE: R—Denotes Regular Irrigation. F—Flood Irrigation. P—Water diverted by means of pumping. G—Water diverted by gravity. S—Stored Water.

Condition of System ..... Topography ..... River Basin .....

Adequate Supply: Yes..... No..... Explain .....

Remarks * See Daly Acres Tract for location - not included in Daly Acres Tract.

** Ravalli Water Users Association.

Also in:								
Plat No.....	Twp.....	Rge.....	Plat No.....	Twp.....	Rge.....	Plat No.....	Twp.....	Rge.....
Plat No.....	Twp.....	Rge.....	Plat No.....	Twp.....	Rge.....	Plat No.....	Twp.....	Rge.....

Information From:

See inside

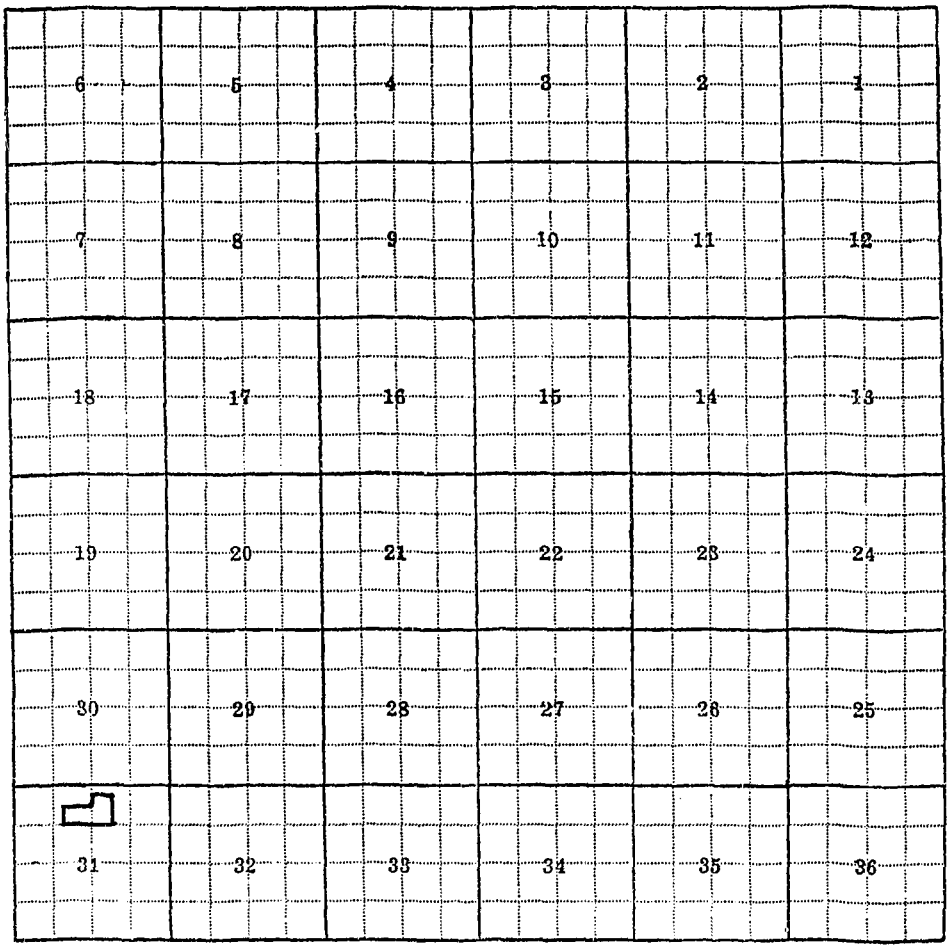
6
5
4
3
2
1
7
8
9
10
11
12
18
17
16
15
14
13
19
20
21
22
23
24
30
29
28
27
26
25
31
32
33
34
35
36

Daily News, Lewistown 1500 2-53

Werth Addition #1 - #2 - #3

Names of landowners with no irrigation at time of survey.

Werth Addition #1

* W. R. & Clarice Goodman - lots 7, 11; Blk 3.

Werth Addition #2

* Arthur & Elva Evans - lots 15-16, 19; Blk 3

* Dean & Barbara Hammon - lots 20, 33; Blk 3

* Catherine Kopp - lots 32-33; Blk 3

Werth Addition #3

* Jacob & Lydia Reich - lots 46-49, 57-60; Blk 2

* See Daly Acres Tract for location - Not included in Daly Acres Tract.

F-1-A

County Ravalli

STATE OF MONTANA
STATE ENGINEERS OFFICE
Water Resources Survey

T. 6N R. 20W. Plat No. 16

Farm Checked: Date 5-7-57

Photo No. 2P-29

By H. Carpenter & D. Pouliot

* Werth Addition #1-2-3 - Part lot 4 & Part lot 5, Blk 3 - Werth Addition #1

Legal Land Owner Alfred & Rose Anderson Address

Operator Address

Water is delivered by:— 1. Private System; 2. Ditch Company; 3. State Project; X 4. Federal Project; 5. Irrigation District

If under Ditch Company, Irrigation District, or Government Project, state the number of shares or inches, acre feet, as the case may be in said system

App. No. Decree No.	NAME OF APPROPRIATOR TO WHOM DECREED	NAME OF STREAM	Date App. Date Priority	Miner's Inches	In Use	NAME OF DITCH (Water Delivered By)	No.	R/F	P/G/S	Present Irr. Acres	Irrigable Acres
* See Assn		Bitterroot River				Republican	3			.50	0

NOTE: R—Denotes Regular Irrigation. F—Flood Irrigation. P—Water diverted by means of pumping. G—Water diverted by gravity. S—Stored Water.

Condition of System Good Topography Valley River Basin

Adequate Supply: Yes X No Explain

Remarks *A. A. Anderson is signed up for 1 lot minimum under the Ravalli Water Users Association.

* See Daly Acres Tract for location - not included in Daly Acres Tract.

Also in: Plat No. Twp. Rge.	Plat No. Twp. Rge.	Plat No. Twp. Rge.
Plat No. Twp. Rge.	Plat No. Twp. Rge.	Plat No. Twp. Rge.

Information From:
Geo. Smith

F-1-A

County Ravalli

STATE OF MONTANA
STATE ENGINEERS OFFICE
Water Resources Survey

T. 6N R. 20W Plat No. 16

Farm Checked: Date 5-7-57

Photo No. 2P-29

By H. Carpenter & D. Pouliot

Legal Land Owner Paul & Dorothy Brissionneud * Werth Add. #1 - 2 - 3 - lot pt 5 - Blk 3, Werth Add. #1 Address

Operator Address

Water is delivered by:— 1. Private System; 2. Ditch Company; 3. State Project; X 4. Federal Project; 5. Irrigation District

If under Ditch Company, Irrigation District, or Government Project, state the number of shares or inches, acre feet, as the case may be in said system

App. No. Decree No.	NAME OF APPROPRIATOR TO WHOM DECREED	NAME OF STREAM	Date App. Date Priority	Miner's Inches	In Use	NAME OF DITCH (Water Delivered By)	No.	R/F	P/G/S	Present Irr. Acres	Irrigable Acres
See Assn.		Bitterroot River				Republican	3			2 lots	0

NOTE: R—Denotes Regular Irrigation. F—Flood Irrigation. P—Water diverted by means of pumping. G—Water diverted by gravity. S—Stored Water.

Condition of System Good Topography Valley River Basin

Adequate Supply: Yes X No Explain

Remarks * Paul Brissionneud is signed up for 2 lots under the Ravalli Water Users Association.
* See Daly Acres Tract for location - not included in Daly Acres Tract.

Also in: Plat No. Twp. Rge.	Plat No. Twp. Rge.	Plat No. Twp. Rge.
Plat No. Twp. Rge.	Plat No. Twp. Rge.	Plat No. Twp. Rge.

Information From:
Geo. Smith

F-1-A

County Ravalli

STATE OF MONTANA

STATE ENGINEERS OFFICE

Water Resources Survey

T 6N R 20W Plat No. 16

Farm Checked: Date 5-7-57

Photo No. 2P-29

By H. Carpenter & D. Pouliot

* Werth Add. #1 - 2- 3 - lot 2 , Blk 3 - Werth Add. #1

Legal Land Owner Clarence & Laura Dowd Address Hamilton, Montana

Operator ..... Address .....

Water is delivered by:— 1. Private System; 2. Ditch Company; 3. State Project; 4. Federal Project; 5. Irrigation District

If under Ditch Company, Irrigation District, or Government Project, state the number of shares or inches, acre feet, as the case may be in said system .....

App. No. Decree No.	NAME OF APPROPRIATOR TO WHOM DECREED	NAME OF STREAM	Date App. Date Priority	Miner's Inches	In Use	NAME OF DITCH (Water Delivered By)	No.	R/F	F/G/S	Present Irr. Acres	Irrigable Acres
**See Assn.		Bitterroot River				Republican	3			2 lots	0

NOTE: R—Denotes Regular Irrigation. F—Flood Irrigation. P—Water diverted by means of pumping. G—Water diverted by gravity. S—Stored Water.

Condition of System Good Topography Valley River Basin .....

Adequate Supply: Yes x No Explain .....

Remarks** Clarence Dowd is signed up for 2 lots under the Ravalli Water Users Association.

* See Daly Acres Tract for location - not included in Daly Acres Tract.

Also in: Plat No.	Twp.	Rge.	Plat No.	Twp.	Rge.	Plat No.	Twp.	Rge.
Plat No.	Twp.	Rge.	Plat No.	Twp.	Rge.	Plat No.	Twp.	Rge.

Information From:

Geo. Smith

F-1-A

County Ravalli

STATE OF MONTANA
STATE ENGINEERS OFFICE
Water Resources Survey

T. 6N R. 20W Plat No. 16

Farm Checked: Date 5-7-57

Photo No. 2P-29

By H. Carpenter & D. Pouliot

* Werth Addition #1 - 2 - 3- Part of lot 4 , Blk 3 - Werth Addition #1

Legal Land Owner Roy Mace Address

Operator Address

Water is deliverd by:— 1. Private System; 2. Ditch Company; 3. State Project; X 4. Federal Project; 5. Irrigation District

If under Ditch Company, Irrigation District, or Government Project, state the number of shares or inches, acre feet, as the case may be in said system

App. No. Decree No.	NAME OF APPROPRIATOR TO WHOM DECREED	NAME OF STREAM	Date App. Date Priority	Miner's Inches	In Use	NAME OF DITCH (Water Delivered By)	No.	R/F	P/G/S	Present Irr. Acres	Irrigable Acres
**See Assn.		Bitterroot River				Republican	3			.50	0

NOTE: R—Denotes Regular Irrigation. F—Flood Irrigation. P—Water diverted by means of pumping. G—Water diverted by gravity. S—Stored Water.

Condition of System Good Topography Valley River Basin

Adequate Supply: Yes X No Explain

Remarks **Roy Mace is signed up for 1 lot under the Ravalli Water Users Association.

* See Daly Acres Tract for location - not included in Daly Acres Tract.

Also in: Plat No.	Twp.	Rge.	Plat No.	Twp.	Rge.	Plat No.	Twp.	Rge.
Plat No.	Twp.	Rge.	Plat No.	Twp.	Rge.	Plat No.	Twp.	Rge.

Information From:

Geo. Smith

F-1-A

County Ravalli

STATE OF MONTANA
STATE ENGINEERS OFFICE
Water Resources Survey

T. 6N R. 20W Plat No. 16

Farm Checked: Date 5-7-57

Photo No. 2P-29

By H. Carpenter & D. Pouliot

* Werth Add. #1 - 2 - 3 - lots 8-10, Blk 3 - Werth Add. #1

Legal Land Owner W. A. & Laura McElroy Address

Operator Address

Water is delivered by:— 1. Private System; 2. Ditch Company; 3. State Project; x 4. Federal Project; 5. Irrigation District

If under Ditch Company, Irrigation District, or Government Project, state the number of shares or inches, acre feet, as the case may be in said system

App. No. Decree No.	NAME OF APPROPRIATOR TO WHOM DECREED	NAME OF STREAM	Date App. Date Priority	Miner's Inches	In Use	NAME OF DITCH (Water Delivered By)	No.	R/F	P/G/S	Present Irr. Acres	Irrigable Acres
**See Assn.		Bitterroot River				Republican	3			1.36	0

NOTE: R—Denotes Regular Irrigation. F—Flood Irrigation. P—Water diverted by means of pumping. G—Water diverted by gravity. S—Stored Water.

Condition of System Good Topography Valley River Basin

Adequate Supply: Yes x No Explain

Remarks** W. A. McElroy is signed up for 1.36 acres under the Ravalli Water Users Association.
* See Daly Acres Tract for location - not included in Daly Acres Tract.

Also in: Plat No. Twp. Rge.	Plat No. Twp. Rge.	Plat No. Twp. Rge.
Plat No. Twp. Rge.	Plat No. Twp. Rge.	Plat No. Twp. Rge.

Information From:
Geo. Smith

F-1-A

County Ravalli

STATE OF MONTANA

STATE ENGINEERS OFFICE

Water Resources Survey

T. 6N R. 20W Plat No. 16

Farm Checked: Date 5-7-57

Photo No. 2R-29

By H. Carpenter & D. Pouliot

* Werth Add. # 1 - 2 - 3 - lot pt 3, 6, Blk 3 - Werth Add. #1

Legal Land Owner Fred & Rose Simmons Address

Operator Address

Water is deliverd by:— 1. Private System; 2. Ditch Company; 3. State Project; 4. Federal Project; 5. Irrigation District

If under Ditch Company, Irrigation District, or Government Project, state the number of shares or inches, acre feet, as the case may be in said system

App. No. Decree No.	NAME OF APPROPRIATOR TO WHOM DECREED	NAME OF STREAM	Date App. Date Priority	Miner's Inches	In Use	NAME OF DITCH (Water Delivered By)	No.	R/F	P/G/S	Present Irr. Acres	Irrigable Acres
See Assn.		Bitterroot River				Republican	3			1.05	0

NOTE: R—Denotes Regular Irrigation. F—Flood Irrigation. P—Water diverted by means of pumping. G—Water diverted by gravity. S—Stored Water.

Condition of System Good Topography Valley River Basin

Adequate Supply: Yes x No Explain

Remarks** Fred Simmons is signed up for 1.05 acres under the Ravalli Water Users Association.

* See Daly Acres Tract for location - not included in Daly Acres Tract.

Also in: Plat No. Twp. Rge.	Plat No. Twp. Rge.	Plat No. Twp. Rge.
Plat No. Twp. Rge.	Plat No. Twp. Rge.	Plat No. Twp. Rge.

Information From:

Geo. Smith

F-1-A

County Ravalli

STATE OF MONTANA
STATE ENGINEERS OFFICE
Water Resources Survey

T. 6N R. 20W Plat No. 16

Farm Checked: Date 5-7-57

Photo No. 2P-29

By H. Carpenter & D. Pouliot

* Werth Add. #1 - 2 - 3 - lots 21-22, Blk 3 - Werth Add. #2

Legal Land Owner Lyla Clover Address

Operator Address

Water is deliverd by:— 1. Private System; X 2. Ditch Company; 3. State Project; 4. Federal Project; 5. Irrigation District

If under Ditch Company, Irrigation District, or Government Project, state the number of shares or inches, acre feet, as the case may be in said system

App. No. Decree No.	NAME OF APPROPRIATOR TO WHOM DECREED	NAME OF STREAM	Date App. Date Priority	Miner's Inches	In Use	NAME OF DITCH (Water Delivered By)	No.	R/F	P/G/S	Present Irr. Acres	Irrigable Acres
		Well				Sprinkler	1	R	P		

NOTE: R—Denotes Regular Irrigation. F—Flood Irrigation. P—Water diverted by means of pumping. G—Water diverted by gravity. S—Stored Water.

Condition of System Good Topography Valley River Basin

Adequate Supply: Yes X No Explain

Remarks * See Daly Acres Tract for location - not included in Daly Acres Tract.

Also in: Plat No. Twp. Rge.	Plat No. Twp. Rge.	Plat No. Twp. Rge.	Information From:
Plat No. Twp. Rge.	Plat No. Twp. Rge.	Plat No. Twp. Rge.	John Smith

F-1-A

County Ravalli

T 6N R 20W Plat No. 16

Photo No. 2P-29

STATE OF MONTANA
STATE ENGINEERS OFFICE
Water Resources Survey

Farm Checked: Date 5-7-57

By H. Carpenter & D. Pouliot

Legal Land Owner David & Bernita Lockman * Werth Add. #1 - 2 - 3 - lots 24-27, Blk 3 - Werth Add. #2 Address

Operator Address

Water is deliverd by:— 1. Private System; 2. Ditch Company; 3. State Project; X 4. Federal Project; 5. Irrigation District

If under Ditch Company, Irrigation District, or Government Project, state the number of shares or inches, acre feet, as the case may be in said system

App. No. Decree No.	NAME OF APPROPRIATOR TO WHOM DECREED	NAME OF STREAM	Date App. Date Priority	Miner's Inches	In Use	NAME OF DITCH (Water Delivered By)	No.	R/F	P/G/S	Present Irr. Acres	Irrigable Acres
**See Assn.		Bitterroot River				Republican Ditch	3			.5	0

NOTE: R—Denotes Regular Irrigation. F—Flood Irrigation. P—Water diverted by means of pumping. G—Water diverted by gravity. S—Stored Water.

Condition of System Good Topography Valley River Basin

Adequate Supply: Yes x No Explain

Remarks **David Lockman is signed up for .5 acres under the Ravalli Water Users Association.
* See Daly Acres Tract for location - not included in Daly Acres Tract.

Also in: Plat No. Twp. Rge.	Plat No. Twp. Rge.	Plat No. Twp. Rge.
Plat No. Twp. Rge.	Plat No. Twp. Rge.	Plat No. Twp. Rge.

Information From:
Geo. Smith

F-1-A

County Ravalli

STATE OF MONTANA
STATE ENGINEERS OFFICE
Water Resources Survey

T. 6N. R. 20W. Plat No. 16

Farm Checked: Date 5-7-57

Photo No. 2P-29

By H. Carpenter & D. Pouliot

* Werth Add. #1 - 2 - 3 - lots 28-29 , Blk 3 - Werth Add. #2

Legal Land Owner Claude & Grace Simmons Address

Operator Address

Water is deliverd by:— 1. Private System; 2. Ditch Company; 3. State Project;X 4. Federal Project; 5. Irrigation District

If under Ditch Company, Irrigation District, or Government Project, state the number of shares or inches, acre feet, as the case may be in said system

App. No. Decree No.	NAME OF APPROPRIATOR TO WHOM DECREED	NAME OF STREAM	Date App. Date Priority	Miner's Inches	In Use	NAME OF DITCH (Water Delivered By)	No.	R/F	P/G/S	Present Irr. Acres	Irrigable Acres
**See Assn.		Bitterroot River				Republican	3			.5	0

NOTE: R—Denotes Regular Irrigation. F—Flood Irrigation. P—Water diverted by means of pumping. G—Water diverted by gravity. S—Stored Water.

Condition of System Good Topography Valley River Basin

Adequate Supply: Yes X No Explain

Remarks **Claude Simmons is signed up for .5 acres under the Ravalli Water Users Association.

* See Daly Acres Tract for location - not included in Daly Acres Tract.

Also in: Plat No. Twp. Rge.	Plat No. Twp. Rge.	Plat No. Twp. Rge.
Plat No. Twp. Rge.	Plat No. Twp. Rge.	Plat No. Twp. Rge.

Information From:
Geo. Smith

F-1-A

County Ravalli

STATE OF MONTANA
STATE ENGINEERS OFFICE
Water Resources Survey

T 6N R 20W Plat No. 16

Farm Checked: Date 5-7-57

Photo No. 2P-29

By H. Carpenter & D. Pouliot

*Werth Add. #1 - 2 - 3 - lots 13-14 , Blk 3 - Werth Add. #2

Legal Land Owner John & Libby Smith Address

Operator Address

Water is deliverd by:— 1. Private System; x 2. Ditch Company; 3. State Project; 4. Federal Project; 5. Irrigation District

If under Ditch Company, Irrigation District, or Government Project, state the number of shares or inches, acre feet, as the case may be in said system

App. No. Decree No.	NAME OF APPROPRIATOR TO WHOM DECREED	NAME OF STREAM	Date App. Date Priority	Miner's Inches	In Use	NAME OF DITCH (Water Delivered By)	No.	R/F	P/G/S	Present Ir. Acres	Irrigable Acres
Use		Wells 12'				Sprinkler	1	R	P		

NOTE: R—Denotes Regular Irrigation. F—Flood Irrigation. P—Water diverted by means of pumping. G—Water diverted by gravity. S—Stored Water.

Condition of System Good Topography Valley River Basin

Adequate Supply: Yes x No Explain

Remarks x See Daly Acres Tract for location - not included in Daly Acres Tract.

Also in: Plat No. Twp. Rge.	Plat No. Twp. Rge.	Plat No. Twp. Rge.
Plat No. Twp. Rge.	Plat No. Twp. Rge.	Plat No. Twp. Rge.

Information From:
John Smith

F-1-A

County Ravalli

T 6N R 20W Plat No. 16

Photo No. 2P-29

STATE OF MONTANA
STATE ENGINEERS OFFICE
Water Resources Survey

Farm Checked: Date 5-7-57

By H. Carpenter & D. Pouliot

Legal Land Owner Zeb F. Smith * Werth Add. #1 - 2 - 3 - lots 17-18, Blk 3 - Werth Add. #2

Address

Operator

Address

Water is deliverd by:— 1. Private System; x 2. Ditch Company; 3. State Project; 4. Federal Project; 5. Irrigation District

If under Ditch Company, Irrigation District, or Government Project, state the number of shares or inches, acre feet, as the case may be in said system

App. No. Decree No.	NAME OF APPROPRIATOR TO WHOM DECREED	NAME OF STREAM	Date App. Date Priority	Miner's Inches	In Use	NAME OF DITCH (Water Delivered By)	No.	R/F	P/G/S	Present Irr. Acres	Irrigable Acres
Use		Well				Sprinkler	1	R	P		

NOTE: R—Denotes Regular Irrigation. F—Flood Irrigation. P—Water diverted by means of pumping. G—Water diverted by gravity. S—Stored Water.

Condition of System Good Topography Valley River Basin

Adequate Supply: Yes x No Explain

Remarks Quit using association water because they couldn't get when needed and too much when they didn't want it.
* See Daly Acres Tract for location - not included in Daly Acres Tract.

Also in: Plat No. Twp. Rge.	Plat No. Twp. Rge.	Plat No. Twp. Rge.
Plat No. Twp. Rge.	Plat No. Twp. Rge.	Plat No. Twp. Rge.

Information From:

John Smith

F-1-A

County Ravalli

STATE OF MONTANA
STATE ENGINEERS OFFICE
Water Resources Survey

T. 6N R. 20W Plat No. 16

Farm Checked: Date 5-7-57

Photo No. 2P-29

By H. Carpenter & D. Pouliot

* Werth Add. #1 - 2 - 3 - lots 30-31, Blk 3 - Werth Add. #2

Legal Land Owner G. A. Staib Address

Operator Address

Water is deliverd by:— 1. Private System; 2. Ditch Company; 3. State Project; 4. Federal Project; 5. Irrigation District

If under Ditch Company, Irrigation District, or Government Project, state the number of shares or inches, acre feet, as the case may be in said system

App. No. Decree No.	NAME OF APPROPRIATOR TO WHOM DECREED	NAME OF STREAM	Date App. Date Priority	Miner's Inches	In Use	NAME OF DITCH (Water Delivered By)	No.	R/F	P/G/S	Present Irr. Acres	Irrigable Acres
**See Assn.		Bitterroot River				Republican	3			.75	0

NOTE: R—Denotes Regular Irrigation. F—Flood Irrigation. P—Water diverted by means of pumping. G—Water diverted by gravity. S—Stored Water.

Condition of System Good Topography Valley River Basin

Adequate Supply: Yes x No Explain

Remarks ** G. A. Staib is signed up for .5 acres under the Ravalli Water Users Association.
* See Daly Acres Tract for location - not included in Daly Acres Tract.

Also in: Plat No. Twp. Rge.	Plat No. Twp. Rge.	Plat No. Twp. Rge.
Plat No. Twp. Rge.	Plat No. Twp. Rge.	Plat No. Twp. Rge.

Information From:
Geo. Smith

F-1-A

County Ravalli

STATE OF MONTANA
STATE ENGINEERS OFFICE
Water Resources Survey

T 6N R 20W Plat No 16

Farm Checked: Date 5-7-57

Photo No 2P-29

By H. Carpenter & D. Poulliot

* Werth Add. #1 - 2 - 3 - lot 66-67, Blk 2 - Werth Add. #3

Legal Land Owner Lettie May Brown Address

Operator Address

Water is deliverd by:— 1. Private System; 2. Ditch Company; 3. State Project; X 4. Federal Project; 5. Irrigation District

If under Ditch Company, Irrigation District, or Government Project, state the number of shares or inches, acre feet, as the case may be in said system

App. No. Decree No.	NAME OF APPROPRIATOR TO WHOM DECREED	NAME OF STREAM	Date App. Date Priority	Miner's Inches	In Use	NAME OF DITCH (Water Delivered By)	No.	R/F	P/G/S	Present Irr. Acres	Irrigable Acres
See Assn.		Bitterroot River				Republican	3			2 lots	0

NOTE: R—Denotes Regular Irrigation. F—Flood Irrigation. P—Water diverted by means of pumping. G—Water diverted by gravity. S—Stored Water.

Condition of System Good Topography Valley River Basin

Adequate Supply: Yes x No Explain

Remarks** Clarence Brown is signed up for 2 lots minimum under the Ravalli Water Users Association. Water is in Clarence Brown name.

* See Daly Acres Tract for location - not included in Daly Acres Tract.

Also in: Plat No 14 Twp 7N Rge 19W	Plat No Twp Rge	Plat No Twp Rge
Plat No Twp Rge	Plat No Twp Rge	Plat No Twp Rge

Information From:

Geo. Smith

F-1-A

County Ravalli

Farm Checked: Date 5-7-57

By H. Carpenter & D. Pouliot

STATE OF MONTANA

STATE ENGINEERS OFFICE

Water Resources Survey

T. 6N R. 20W. Plat No. 16

Photo No. 2P-29

Legal Land Owner *Jay & Ella Gibbs + Werth Add. #1 - 2 - 3 - lot 34, Blk 2 - Werth Add. #3

Address

Operator:

Address

Water is deliverd by:— 1. Private System; 2. Ditch Company; 3. State Project; X 4. Federal Project; 5. Irrigation District

If under Ditch Company, Irrigation District, or Government Project, state the number of shares or inches, acre feet, as the case may be in said system

App. No. Decree No.	NAME OF APPROPRIATOR TO WHOM DECREED	NAME OF STREAM	Date App. Date Priority	Miner's Inches	In Use	NAME OF DITCH (Water Delivered By)	No.	R/F	P/G/S	Present Irr. Acres	Irrigable Acres
See Assn.		Bitterroot River				Republican	3			1.25	0

NOTE: R—Denotes Regular Irrigation. F—Flood Irrigation. P—Water diverted by means of pumping. G—Water diverted by gravity. S—Stored Water.

Condition of System Good Topography Valley River Basin

Adequate Supply: Yes X No Explain

Remarks **Jay Gibbs is signed up for 1.25 acres under the Ravalli Water Users Association.

*Also in Daly Acres Tract

See Daly Acres Tract for location - not included in Daly Acres Tract.

Also in: Plat No. 16 Twp. 6N Rge. 20W	Plat No. Twp. Rge.	Plat No. Twp. Rge.
Plat No. Twp. Rge.	Plat No. Twp. Rge.	Plat No. Twp. Rge.

Information From:

Geo. Smith

F-1-A

County Ravalli

STATE OF MONTANA
STATE ENGINEERS OFFICE
Water Resources Survey

T. 6N R. 20W Plat No. 16

Farm Checked: Date 5-7-57

Photo No. 2P-29

By H. Carpenter & D. Pouliot

* Werth Add. #1 - 2 - 3 - lots pt 64-65, Blk 2 - Werth Add. #3

Legal Land Owner Hazel McMahon Address

Operator Address

Water is deliverd by:— 1. Private System; 2. Ditch Company; 3. State Project; 4. Federal Project; 5. Irrigation District

If under Ditch Company, Irrigation District, or Government Project, state the number of shares or inches, acre feet, as the case may be in said system

App. No. Decree No.	NAME OF APPROPRIATOR TO WHOM DECREED	NAME OF STREAM	Date App. Date Priority	Miner's Inches	In Use	NAME OF DITCH (Water Delivered By)	No.	R/F	P/G/S	Present Irr. Acres	Irrigable Acres
**See Assn.		Bitterroot River				Republican	3			.5	0

NOTE: R—Denotes Regular Irrigation. F—Flood Irrigation. P—Water diverted by means of pumping. G—Water diverted by gravity. S—Stored Water.

Condition of System Good Topography Valley River Basin

Adequate Supply: Yes x No Explain

Remarks **Mrs. Hazel McMahon is signed up for .5 acres under the Ravalli Water Users Association.

* See Daly Acres Tract for location - not included in Daly Acres Tract.

Also in: Plat No. Twp. Rge.	Plat No. Twp. Rge.	Plat No. Twp. Rge.
Plat No. Twp. Rge.	Plat No. Twp. Rge.	Plat No. Twp. Rge.

Information From:
Geo. Smith

F-1-A

County Ravalli

STATE OF MONTANA
STATE ENGINEERS OFFICE
Water Resources Survey

T. 6N R. 20W Plat No. 16

Farm Checked: Date 5-7-57

Photo No. 2P-29

By H. Carpenter & D. Pouliot

* Werth Add. #1 - 2 - 3 - lot 35 , Blk 2 - Werth Add. #3

Legal Land Owner Harry G. Newell, Jr. Address

Operator Address

Water is deliverd by:— 1. Private System; 2. Ditch Company; 3. State Project; x 4. Federal Project; 5. Irrigation District

If under Ditch Company, Irrigation District, or Government Project, state the number of shares or inches, acre feet, as the case may be in said system

App. No. Decree No.	NAME OF APPROPRIATOR TO WHOM DECREED	NAME OF STREAM	Date App. Date Priority	Miner's Inches	In Use	NAME OF DITCH (Water Delivered By)	No.	R/F	P/G/S	Present Irr. Acres	Irrigable Acres
**See Assn.		Bitterroot River				Republican	3			.25	0

NOTE: R—Denotes Regular Irrigation. F—Flood Irrigation. P—Water diverted by means of pumping. G—Water diverted by gravity. S—Stored Water.

Condition of System Good Topography Valley River Basin

Adequate Supply: Yes x No Explain

Remarks** Harry Newell is signed up for .25 acres under the Ravalli Water Users Association.

*See Daly Acres Tract for location - not included in Daly Acres Tract.

Also in: Plat No. Twp. Rge.	Plat No. Twp. Rge.	Plat No. Twp. Rge.
Plat No. Twp. Rge.	Plat No. Twp. Rge.	Plat No. Twp. Rge.

Information From:
Geo. Smith

F-1-A

County Ravalli

STATE OF MONTANA
STATE ENGINEERS OFFICE
Water Resources Survey

T 6N R 20W Plat No 16

Farm Checked: Date 5-7-57

Photo No 2P-29

By H. Carpenter & D. Pouliot

* Werth Add. #1 - 2 - 3 - lots 36-37, Blk 2, Werth Add. #3

Legal Land Owner Kate M. Newell Address

Operator Address

Water is deliverd by:— 1. Private System; 2. Ditch Company; 3. State Project; X 4. Federal Project; 5. Irrigation District

If under Ditch Company, Irrigation District, or Government Project, state the number of shares or inches, acre feet, as the case may be in said system

App. No. Decree No.	NAME OF APPROPRIATOR TO WHOM DECREED	NAME OF STREAM	Date App. Date Priority	Miner's Inches	In Use	NAME OF DITCH (Water Delivered By)	No.	R/F	P/G/S	Present Irr. Acres	Irrigable Acres
**See Assn.		Bitterroot River				Republican	3			.5	0

NOTE: R—Denotes Regular Irrigation. F—Flood Irrigation. P—Water diverted by means of pumping. G—Water diverted by gravity. S—Stored Water.

Condition of System Good Topography Valley River Basin

Adequate Supply: Yes X No Explain

Remarks **Kate M. Newell is signed up for .5 acres under the Ravalli Water Users Association.

* See Daly Acres Tract for location - not included in Daly Acres Tract.

Also in: Plat No. Twp. Rge.	Plat No. Twp. Rge.	Plat No. Twp. Rge.
Plat No. Twp. Rge.	Plat No. Twp. Rge.	Plat No. Twp. Rge.

Information From:

Geo. Smith

F-1-A

County Ravalli

STATE OF MONTANA
STATE ENGINEERS OFFICE
Water Resources Survey

T 6N R 20W Plat No. 16

Farm Checked: Date 5-7-57

Photo No. 2P-29

By H. Carpenter & D. Poulin

* Werth Add. #1 - 2 - 3 - lots 38-39, Blk 2 - Werth Add. #3

Legal Land Owner Clare & Helen Patterson Address

Operator Address

Water is deliverd by:-- 1. Private System; 2. Ditch Company; 3. State Project; X 4. Federal Project; 5. Irrigation District

If under Ditch Company, Irrigation District, or Government Project, state the number of shares or inches, acre feet, as the case may be in said system

App. No. Decree No.	NAME OF APPROPRIATOR TO WHOM DECREED	NAME OF STREAM	Date App. Date Priority	Minor's Inches	In Use	NAME OF DITCH (Water Delivered By)	No.	R/F	P/G/S	Present Irr. Acres	Irrigable Acres
See Assn.		Bitterroot River				Republican	3			.5	0

NOTE: R—Denotes Regular Irrigation. F—Flood Irrigation. P—Water diverted by means of pumping. G—Water diverted by gravity. S—Stored Water.

Condition of System Good Topography Valley River Basin

Adequate Supply: Yes x No Explain

Remarks **Clare Patterson is signed up for .5 acres under the Ravalli Water Users Association.
* See Daly Acres Tract for location - not included in Daly Acres Tract.

Also in: Plat No. Twp. Rge.	Plat No. Twp. Rge.	Plat No. Twp. Rge.
Plat No. Twp. Rge.	Plat No. Twp. Rge.	Plat No. Twp. Rge.

Information From:
Geo. Smith

F-1-A

County Ravalli

STATE OF MONTANA

STATE ENGINEERS OFFICE

Water Resources Survey

T. 6N R. 20W Plat No. 16

Farm Checked: Date 5-7-57

Photo No. 2P-29

By H. Carpenter & D. Pouliot

*Werth Add. #1 - 2 - 3 - lots 61-pt 64 , Blk 2 - Werth Add. #3

Legal Land Owner Joe E. Stanford Address

Operator Address

Water is deliverd by:— 1. Private System; 2. Ditch Company; 3. State Project; X 4. Federal Project; 5. Irrigation District

If under Ditch Company, Irrigation District, or Government Project, state the number of shares or inches, acre feet, as the case may be in said system

App. No. Decree No.	NAME OF APPROPRIATOR TO WHOM DECREED	NAME OF STREAM	Date App. Date Priority	Miner's Inches	In Use	NAME OF DITCH (Water Delivered By)	No.	R/F	P/G/S	Present Irr. Acres	Irrigable Acres
**See Assn.		Bitterroot River				Republican	3			.75	0

NOTE: R—Denotes Regular Irrigation. F—Flood Irigation. P—Water diverted by means of pumping. G—Water diverted by gravity. S—Stored Water.

Condition of System Good Topography Valley River Basin

Adequate Supply: Yes x No Explain

Remarks ** Joe & Mary Stanford are signed up for .87 acres under the Ravalli Water Users Association. Irrigates .87 acres on this land.

* See Daly Acres Tract for location - not included in Daly Acres Tract.

Also in: Plat No. Twp. Rge.	Plat No. Twp. Rge.	Plat No. Twp. Rge.
Plat No. Twp. Rge.	Plat No. Twp. Rge.	Plat No. Twp. Rge.

Information From:

Geo. Smith

F-1-A

County Ravalli

STATE OF MONTANA
STATE ENGINEERS OFFICE
Water Resources Survey

T. 6N R. 20W Plat No. 16

Farm Checked: Date 5-7-57

Photo No. 2P-29

By H. Carpenter & D. Pouliot

* Werth Add. #1 - 2 - 3 - lots 40-43, 52-pt 53, Blk 2 - Werth Add. #3

Legal Land Owner Joe & Margaret Stanford Address

Operator Address

Water is deliverd by:— 1. Private System; 2. Ditch Company; 3. State Project; X 4. Federal Project; 5. Irrigation District

If under Ditch Company, Irrigation District, or Government Project, state the number of shares or inches, acre feet, as the case may be in said system

App. No. Decree No.	NAME OF APPROPRIATOR TO WHOM DECREED	NAME OF STREAM	Date App. Date Priority	Miner's Inches	In Use	NAME OF DITCH (Water Delivered By)	No.	R/F	P/G/S	Present Irr. Acres	Irrigable Acres
*See Assn.		Bitterroot River				Republican	3			.87	0

NOTE: R—Denotes Regular Irrigation. F—Flood Irrigation. P—Water diverted by means of pumping. G—Water diverted by gravity. S—Stored Water.

Condition of System Good Topography Valley River Basin

Adequate Supply: Yes. X No. Explain

Remarks ** Joe & Mary Stanford are signed up for .87 acres under the Ravalli Water Users Association.
(Water is under Joe & Mary Stanford name, on the field form and ownership plat it is Joe & Margaret Stanford)
* See Daly Acres Tract for location - not included in Daly Acres Tract.

Also in: Plat No. Twp. Rge.	Plat No. Twp. Rge.	Plat No. Twp. Rge.
Plat No. Twp. Rge.	Plat No. Twp. Rge.	Plat No. Twp. Rge.

Information From:

Geo. Smith

F-1-A

County Ravalli

STATE OF MONTANA
STATE ENGINEERS OFFICE
Water Resources Survey

T. 6N R. 20W. Plat No. 16

Farm Checked: Date 5-7-57

Photo No. 2P-29

By H. Carpenter & D. Pouliot

* Werth Add. #1 - 2 - 3 - lots 40-41, 50-51, Blk 2 - Werth Add. #3

Legal Land Owner Thomas T. Stanford Address

Operator Address

Water is deliverd by:— 1. Private System; 2. Ditch Company; 3. State Project; 4. Federal Project; 5. Irrigation District

If under Ditch Company, Irrigation District, or Government Project, state the number of shares or inches, acre feet, as the case may be in said system

App. No. Decree No.	NAME OF APPROPRIATOR TO WHOM DECREED	NAME OF STREAM	Date App. Date Priority	Miner's Inches	In Use	NAME OF DITCH (Water Delivered By)	No.	R/F	P/G/S	Present Irr. Acres	Irrigable Acres
see Assn		Bitterroot River				Republican	3			1	0

NOTE: R—Denotes Regular Irrigation. F—Flood Irrigation. P—Water diverted by means of pumping. G—Water diverted by gravity. S—Stored Water.

Condition of System Good Topography Valley River Basin

Adequate Supply: Yes x No Explain

Remarks** Thomas T. Stanford is signed up for 1 acre under the Ravalli Water Users Association.

* See Daly Acres Tract for location - not included in Daly Acres tract.

Also in: Plat No. Twp. Rge.	Plat No. Twp. Rge.	Plat No. Twp. Rge.
Plat No. Twp. Rge.	Plat No Twp. Rge.	Plat No. Twp. Rge.

Information From:
Geo. Smith

F-1-A

County Ravalli

STATE OF MONTANA
STATE ENGINEERS OFFICE
Water Resources Survey

T 6N R 20W Plat No. 16

Farm Checked: Date 5-7-57

Photo No. 2P-29

By H. Carpenter & D. Pouliot

+ Werth Add. #1 - 2 - 3 - lots 44-45, Pt 53-56, Blk 2 - Werth Add. #3

Legal Land Owner *J. L. Werth Address

Operator Address

Water is deliverd by:— 1. Private System; 2. Ditch Company; 3. State Project; 4. Federal Project; 5. Irrigation District

If under Ditch Company, Irrigation District, or Government Project, state the number of shares or inches, acre feet, as the case may be in said system

App. No. Decree No.	NAME OF APPROPRIATOR TO WHOM DECREED	NAME OF STREAM	Date App. Date Priority	Miner's Inches	In Use	NAME OF DITCH (Water Delivered By)	No.	R/F	P/G/S	Present Irr. Acres	Irrigable Acres
See Assn.		Bitterroot River				Republican	3			1	0

NOTE: R—Denotes Regular Irrigation. F—Flood Irrigation. P—Water diverted by means of pumping. G—Water diverted by gravity, S—Stored Water.

Condition of System Good Topography Valley River Basin

Adequate Supply: Yes x No Explain

Remarks *Also in Hamburg Heights

** J. L. Werth is signed up for 24 acres under the Ravalli Water Users Association. Irrigates 1 acre on this land.

+ See Daly Acres Tract for location - not included in Daly Acres Tract.

Also in: Plat No.	Twp.	Rge.	Plat No.	Twp.	Rge.	Plat No.	Twp.	Rge.
Plat No.	Twp.	Rge.	Plat No.	Twp.	Rge.	Plat No.	Twp.	Rge.

Information From:

Geo. Smith

F-1-A

County Ravalli

Farm Checked: Date 6-24-57

By Geo. Tate & Dave Pouliot

STATE OF MONTANA

STATE ENGINEERS OFFICE

Water Resources Survey

T 6N R 20W Plat No. 16

Photo No. 2P-162

Legal Land Owner Ethelyn & Pearl Wilcox (Virgil Aiken)—New Owner Address

Operator Ralph Stanhope Address Corvallis, Montana - Rt. #1

Water is deliverd by:— 1. Private System; 2. Ditch Company; 3. State Project; 4. Federal Project; X 5. Irrigation District X

If under Ditch Company, Irrigation District, or Government Project, state the number of shares or inches, acre feet, as the case may be in said system

App. No. Decree No.	NAME OF APPROPRIATOR TO WHOM DECREED	NAME OF STREAM	Date App. Date Priority	Miner's Inches	In Use	NAME OF DITCH (Water Delivered By)	No.	R/F	P/G/S	Present Irr. Acres	Irrigable Acres
ee Dist.		Rock Creek, Como Lake				B. R. I. D.	4/5	R		23	0

NOTE: R—Denotes Regular Irrigation. F—Flood Irrigation. P—Water diverted by means of pumping. G—Water diverted by gravity. S—Stored Water.

Condition of System Good Topography Bench River Basin Columbia River, Rock Creek, Como Lake

Adequate Supply: Yes x No Explain

Remarks * Ethelyn & Pearl Wilcox are signed up for 23 acres under the Bitterroot Irrigation District.

Also in: Plat No. Twp. Rge.	Plat No. Twp. Rge.	Plat No. Twp. Rge.
Plat No. Twp. Rge.	Plat No. Twp. Rge.	Plat No. Twp. Rge.

Information From:

Ralph Stanhope

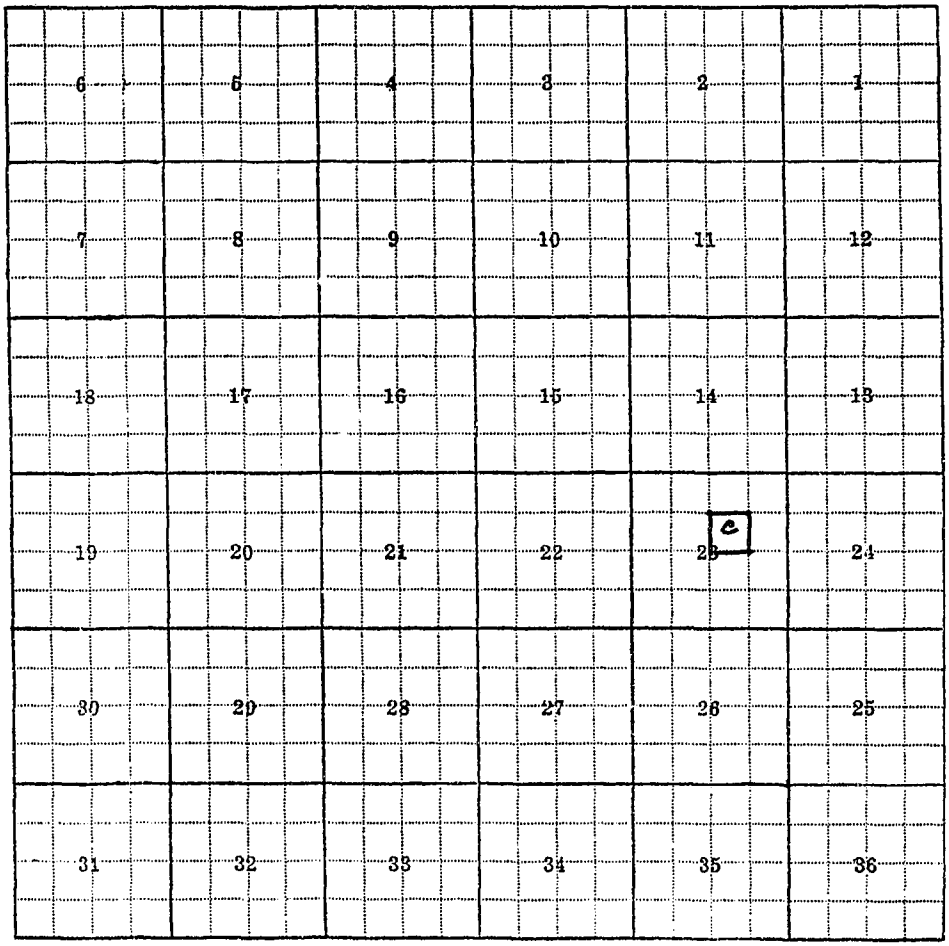
6
5
4
3
2
1
7
8
9
10
11
12
18
17
16
15
14
13
19
20
21
22
23
24
30
29
28
27
26
25
31
32
33
34
35
36

23-C

F-1-A

County Ravalli

STATE OF MONTANA
STATE ENGINEERS OFFICE
Water Resources Survey

T 6N R 20W Plat No. 16

Farm Checked: Date 5-23-57

Photo No. 2P-29

By H. Carpenter & Geo. Tate

Legal Land Owner Ray & Margaret Willey Address Hamilton, Montana

Operator Same Address

Water is deliverd by:— 1. Private System; 2. Ditch Company; 3. State Project; 4. Federal Project; 5. Irrigation District

If under Ditch Company, Irrigation District, or Government Project, state the number of shares or inches, acre feet, as the case may be in said system

App. No. Decree No.	NAME OF APPROPRIATOR TO WHOM DECREED	NAME OF STREAM	Date App. Date Priority	Miner's Inches	In Use	NAME OF DITCH (Water Delivered By)	No.	R/F	P/G/S	Present Irr. Acres	Irrigable Acres
4-935	Olive & Lottie	Skalkaho Creek	5-1-72	36	40$	Republican - Nicol-Hart					
	Rennix					Lateral #1	1	R		.72	0

NOTE: R—Denotes Regular Irrigation. F—Flood Irrigation. P—Water diverted by means of pumping. G—Water diverted by gravity. S—Stored Water.

Condition of System Good Topography Valley River Basin Columbia River, Bitterroot River

Adequate Supply: Yes x No Explain

Remarks Exchange Water (Free)

Also in: Plat No. Twp. Rge.	Plat No. Twp. Rge.	Plat No. Twp. Rge.
Plat No. Twp. Rge.	Plat No. Twp. Rge.	Plat No. Twp. Rge.

Information From:

Harry Linn & Courthouse

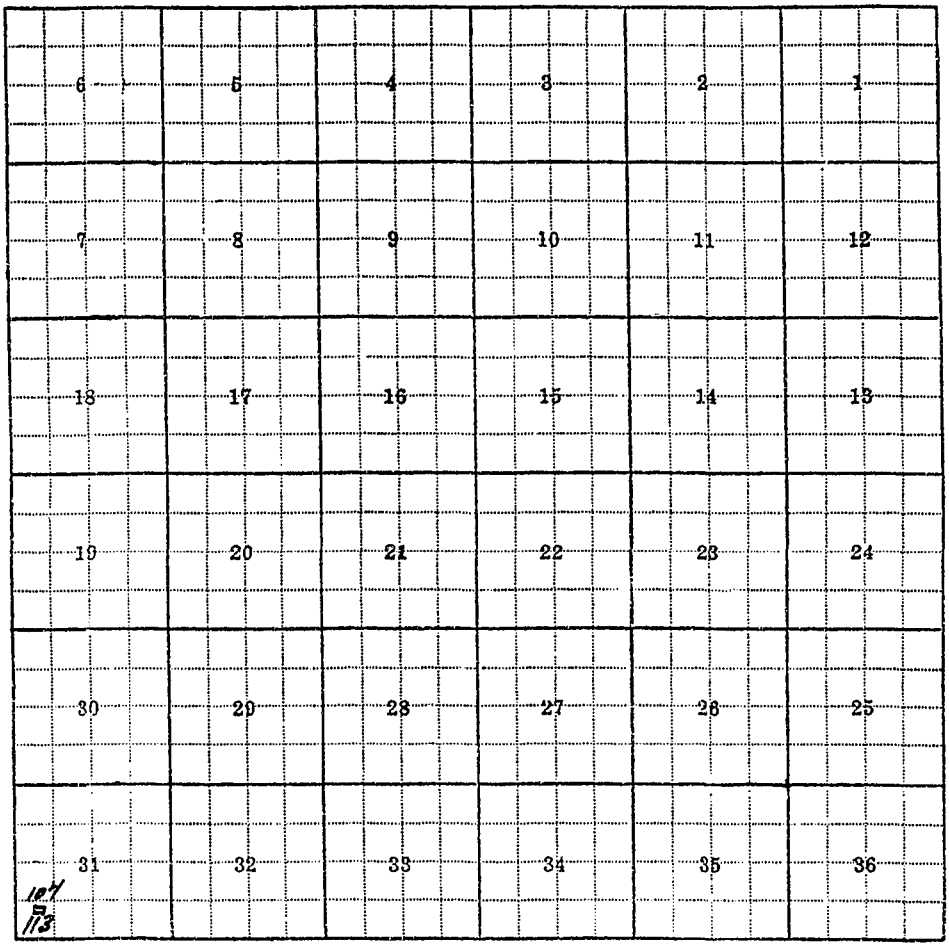
6
5
4
3
2
1
7
8
9
10
11
12
18
17
16
15
14
13
19
20
21
22
23
24
30
29
28
27
26
25
31
32
33
34
35
36
104
113

31-104; 31-113

F-1-A

County Ravalli

STATE OF MONTANA
STATE ENGINEERS OFFICE
Water Resources Survey

T 6N R 20W Plat No. 16

Farm Checked: Date 5-9-57

Photo No. 2P-29

By D. Pouliot & H. Carpenter

Legal Land Owner J. F. & Mildred Wilson Address Hamilton, Montana

Operator Same Address

Water is deliverd by:— 1. Private System; 2. Ditch Company; 3. State Project; 4. Federal Project; 5. Irrigation District

If under Ditch Company, Irrigation District, or Government Project, state the number of shares or inches, acre feet, as the case may be in said system

App. No. Decree No.	NAME OF APPROPRIATOR TO WHOM DECREED	NAME OF STREAM	Date App. Date Priority	Miner's Inches	In Use	NAME OF DITCH (Water Delivered By)	No.	R/F	P/G/S	Present Irr. Acres	Irrigable Acres
D-788	Isaac Berryman	Skalkaho Creek -Nicol-									
		Hart Lateral #2	6-1-65	7½	2¼	Republican (Nicol-Hart					
						Lateral #2	1	R		1.22	0

NOTE: R—Denotes Regular Irrigation. F—Flood Irrigation. P—Water diverted by means of pumping. G—Water diverted by gravity. S—Stored Water.

Condition of System Good Topography Valley River Basin Columbia River, Bitterroot River

Adequate Supply: Yes X No Explain

Remarks This Water decreed from Skalkaho Creek now delivered by exchange from Bitterroot River through Republican Ditch. (Free Water)

Also in: Plat No. Twp. Rge.	Plat No. Twp. Rge.	Plat No. Twp. Rge.
Plat No. Twp. Rge.	Plat No. Twp. Rge.	Plat No. Twp. Rge.

Information From:

Mrs. Wilson & Mr. Bella


6
5
4
3
2
1
7
8
9
10
11
12
18
17
16
15
14
13
19
20
21
22
23
24
30
29
28
27
26
25
31
32
33
34
35
36

31-92

F-1-A

County Ravalli

STATE OF MONTANA
STATE ENGINEERS OFFICE
Water Resources Survey

T 6N R 20W Plat No. 16

Farm Checked: Date 7-25-57

Photo No. 2P-32

By Dave Pouliot

Legal Land Owner Chas. Louise, & Grace Witheral Address Corvallis, Montana - Rural Route

Operator Address

Water is deliverd by:— 1. Private System; 2. Ditch Company; * 3. State Project; 4. Federal Project; 5. Irrigation District

If under Ditch Company, Irrigation District, or Government Project, state the number of shares or inches, acre feet, as the case may be in said system

App. No. Decree No.	NAME OF APPROPRIATOR TO WHOM DECREED	NAME OF STREAM	Date App. Date Priority	Miner's Inches	In Use	NAME OF DITCH (Water Delivered By)	No.	R/F	P/G/S	Present Irr. Acres	Irrigable Acres
D-145	Corvallis Canal &										
	Water Company	Bitterroot River	1-1-71	5000	1/4 sh.	Corvallis Canal	2	R		10	0

NOTE: R—Denotes Regular Irrigation. F—Flood Irrigation. P—Water diverted by means of pumping. G—Water diverted by gravity. S—Stored Water.

Condition of System Good Topography Valley River Basin Columbia River, Bitterroot River

Adequate Supply: Yes X No Explain

Remarks Chas. C. Witheral is signed up for 1/4 share under the Corvallis Canal & Water Company.

Also in: Plat No.	Twp.	Rge.	Plat No.	Twp.	Rge.	Plat No.	Twp.	Rge.
Plat No.	Twp.	Rge.	Plat No.	Twp.	Rge.	Plat No.	Twp.	Rge.

Information From:

Mrs. Beard

6	5	4	3	2	1
7	8	9	10	11	12
18	17	16	15	14	13
19	20	21	22	23	24
30	29	28	27	26	25
31	32	33	34	35	36

7-K

F-1-A

County Ravalli

Farm Checked: Date 5-13-57

By P. Peters & D. Pouliot

STATE OF MONTANA
STATE ENGINEERS OFFICE
Water Resources Survey

T 6N R 20W Plat No. 16

Photo No. 2F-94

Legal Land Owner Joseph Wolpert Address Hamilton, Montana

Operator Same Address

Water is deliverd by:— 1. Private System; 2. Ditch Company; 3. State Project; X 4. Federal Project; 5. Irrigation District

If under Ditch Company, Irrigation District, or Government Project, state the number of shares or inches, acre feet, as the case may be in said system

App. No. Decree No.	NAME OF APPROPRIATOR TO WHOM DECREED	NAME OF STREAM	Date App. Date Priority	Minor's Inches	In Use	NAME OF DITCH (Water Delivered By)	No.	R/F	P/G/S	Present Irr. Acres	Irrigable Acres
See Assn.											
Rights		Skalkaho Creek				Ward Ditch	3	R		61	0
						Studbarn Ditch	3	R		3	0

NOTE: R—Denotes Regular Irrigation. F—Flood Irrigation. P—Water diverted by means of pumping. G—Water diverted by gravity. S—Stored Water.

Condition of System Good Topography Bench River Basin Columbia River, Skalkaho Creek

Adequate Supply: Yes x No Explain

Remarks * Joe Wolpert is signed up for 64 acres under the Ravalli Water Users Association.

Also in: Plat No. Twp. Rge.	Plat No. Twp. Rge.	Plat No. Twp. Rge.
Plat No. Twp. Rge.	Plat No. Twp. Rge.	Plat No. Twp. Rge.

Information From:

Joe Wilcox & Joseph Wolpert

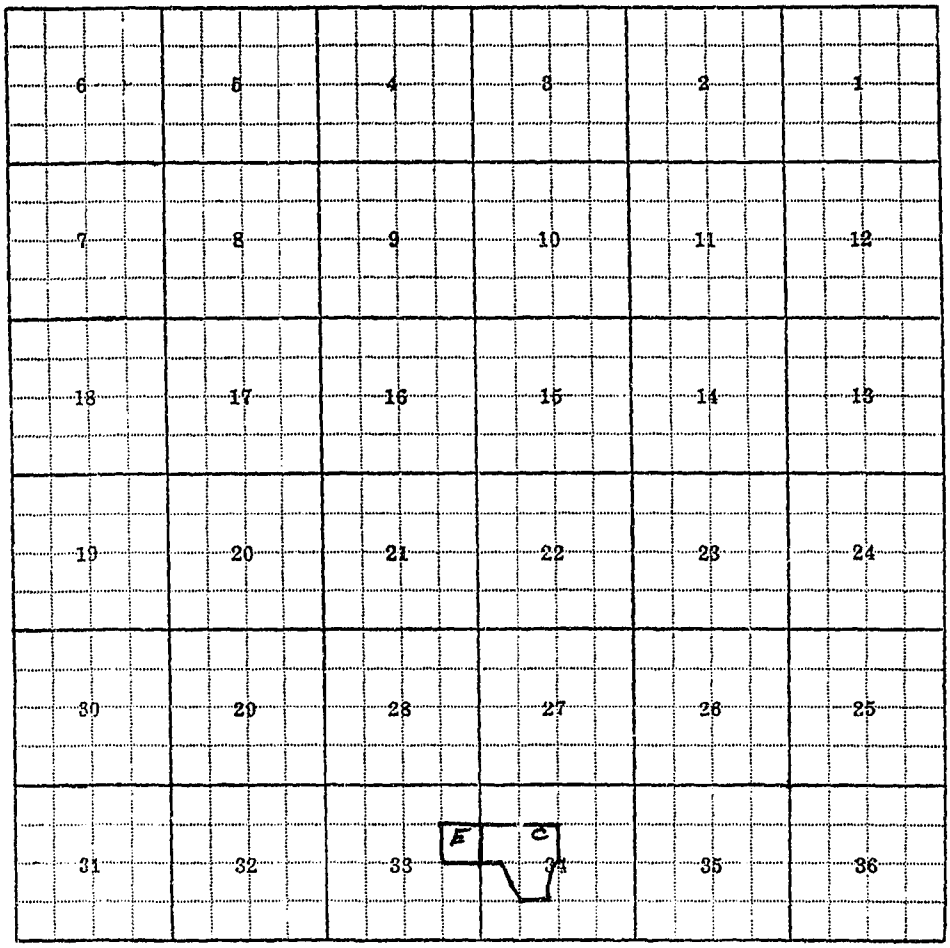
6
5
4
3
2
1
7
8
9
10
11
12
18
17
16
15
14
13
19
20
21
22
23
24
30
29
28
27
26
25
31
32
33
E
C
34
35
36

33-E, 34-C

F-1-A

County Ravalli

STATE OF MONTANA
STATE ENGINEERS OFFICE
Water Resources Survey

T 6N R 20W Plat No. 16

Farm Checked: Date 4-29-57

Photo No. 2P-29

By D. Pouliot & H. Carpenter & P. Peters

Legal Land Owner Richard & Mary Wyant Address Hamilton, Montana

Operator Same Address

Water is deliverd by:— 1. Private System; X 2. Ditch Company; 3. State Project; 4. Federal Project; 5. Irrigation District

If under Ditch Company, Irrigation District, or Government Project, state the number of shares or inches, acre feet, as the case may be in said system

App. No. Decree No.	NAME OF APPROPRIATOR TO WHOM DECREED	NAME OF STREAM	Date App. Date Priority	Miner's Inches	In Use	NAME OF DITCH (Water Delivered By)	No.	R/F	P/G/S	Present Irr. Acres	Irrigable Acres
1-230	Adolph Renn	Skalkaho Creek-Doran Lateral #2	5-1-68	4½	Yes	Doran Lateral #2 (Now carried in Harris Lateral)	1	R		3	0

NOTE: R—Denotes Regular Irrigation. F—Flood Irrigation. P—Water diverted by means of pumping. G—Water diverted by gravity. S—Stored Water.

Condition of System Good Topography Valley River Basin Columbia River, Bitterroot River

Adequate Supply: Yes X No Explain

Remarks This water decreed from Skalkaho Creek now delivered by exchange from Bitterroot River through Republican Ditch. (Free Water)

Also in: Plat No. Twp. Rge.	Plat No. Twp. Rge.	Plat No. Twp. Rge.
Plat No. Twp. Rge.	Plat No. Twp. Rge.	Plat No. Twp. Rge.

Information From:

R. M. Wyant


6
5
4
3
2
1
7
8
9
10
11
12
18
17
16
15
14
13
19
20
21
22
23
24
30
29
28
27
26
25
31
32
33
34
35
36
DAF

31-AF

F-1-A

County Ravalli

STATE OF MONTANA
STATE ENGINEERS OFFICE
Water Resources Survey

T. 6N R. 20W Plat No. 16

Farm Checked: Date 5-25-57

Photo No. 2P-22

By D. Pouliot & H. Carpenter

Legal Land Owner B. A. & Pauline Yearian Address Hamilton, Montana

Operator Same Address

Water is deliverd by:— 1. Private System; 2. Ditch Company; 3. State Project; 4. Federal Project; 5. Irrigation District

If under Ditch Company, Irrigation District, or Government Project, state the number of shares or inches, acre feet, as the case may be in said system

App. No. Decree No.	NAME OF APPROPRIATOR TO WHOM DECREED	NAME OF STREAM	Date App. Date Priority	Miner's Inches	In Use	NAME OF DITCH (Water Delivered By)	No.	R/F	P/G/S	Present Irr. Acres	Irrigable Acres
See Assn.											
Rights		Bitterroot River				Hedge Ditch	2	R		10	0

NOTE: R—Denotes Regular Irrigation. F—Flood Irrigation. P—Water diverted by means of pumping. G—Water diverted by gravity. S—Stored Water.

Condition of System Good Topography Be River Basin Columbia River, Bitterroot River

Adequate Supply: Yes x No Explain

Remarks* B. A. Yerian is signed up for 10 acres under the Ravalli Water Users Association.

Also in: Plat No. Twp. Rge.	Plat No. Twp. Rge.	Plat No. Twp. Rge.
Plat No. Twp. Rge.	Plat No. Twp. Rge.	Plat No. Twp. Rge.

Information From:

Bob Weber & L. Werth

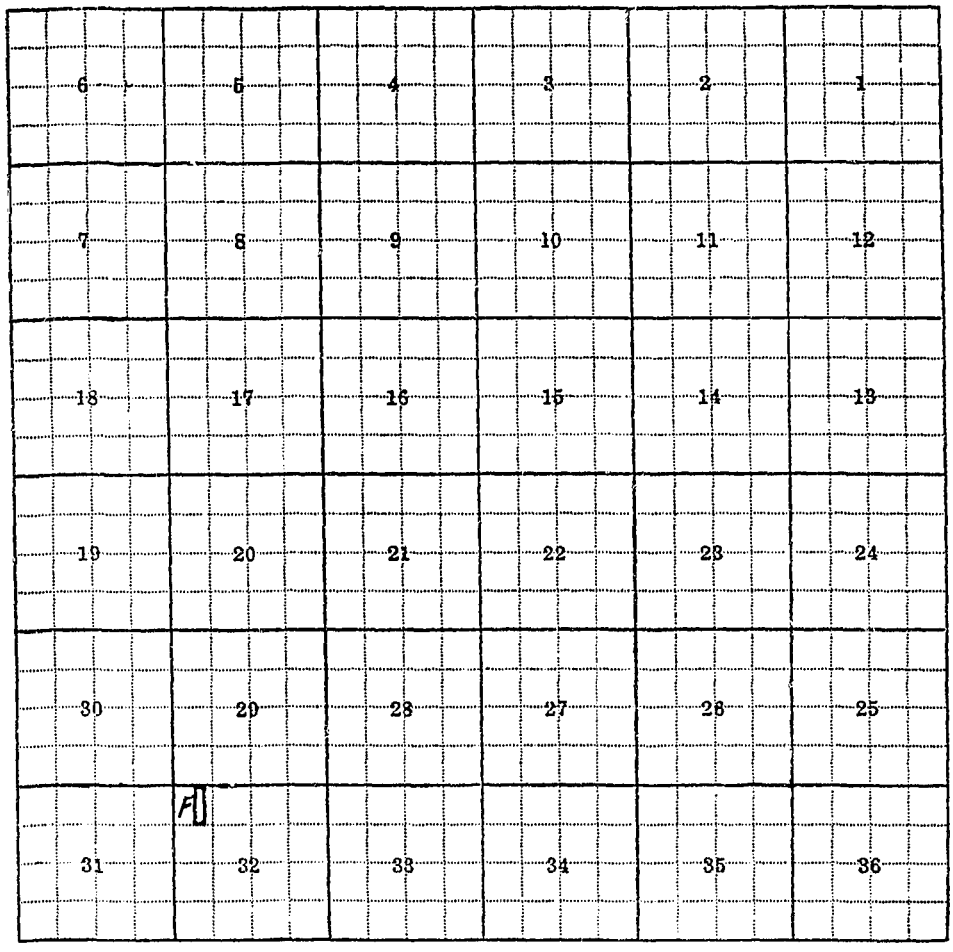
6
5
4
3
2
1
7
8
9
10
11
12
18
17
16
15
14
13
19
20
21
22
23
24
30
29
28
27
26
25
F
31
32
33
34
35
36

32-F