13
T7N-R20W

F-1-A 3M-9-55

County Ravalli

STATE OF MONTANA
STATE ENGINEERS OFFICE
Water Resources Survey

T. 7N R. 20W Plat No. 13

Farm Checked: Date 7-10-57

Photo No. 2P-34

By R. J. Peter

Legal Land Owner Marie Aichele, Anna Garrard, Lena Simpson Address Woodside, Montana

Operator Same Address

Water is deliverd by:— 1. Private System; 2. Ditch Company; 3. State Project; 4. Federal Project; 5. Irrigation District

If under Ditch Company, Irrigation District, or Government Project, state the number of shares or inches, acre feet as the case may be in said system

App. No. Decree No.	NAME OF APPROPRIATOR TO WHOM DECREED	NAME OF STREAM	Date App. Date Priority	Miner's Inches	In Use	NAME OF DITCH (Water Delivered By)	No.	R/F	P/C/S	Present Irr. Acres	Irrigable Acres
D-230	Woodside Irrigation Company	Bitterroot River	10-1-05	2,000	Yes	Woodside Ditch	2	R		2	1

NOTE: R—Denotes Regular Irrigation. F—Flood Irrigation. P—Water diverted by means of pumping. G—Water diverted by gravity. S—Stored Water.

Condition of System Good Topography Bench River Basin Columbia River, Bitterroot River,

Adequate Supply: Yes X No Explain

Remarks

Marie Aichele is signed up for 2 Shares under the Woodside Irrigation Company.
Yard and Garden.

Also in:	Plat No.	Twp.	Rge.	Plat No.	Twp.	Rge.	Plat No.	Twp.	Rge.
	Plat No.	Twp.	Rge.	Plat No.	Twp.	Rge.	Plat No.	Twp.	Rge.

Information From:

Ray Park & Field Survey


6
5
4
3
2
1
7
8
9
10
11
12
18
17
16
15
14
13
19
20
21
22
23
24
30
29
28
27
26
25
SW¼SW¼ Sec. 31
31
32
33
34
35
36
X

31-X;

F-1-A 3M-9-55

County Ravalli

STATE OF MONTANA
STATE ENGINEERS OFFICE
Water Resources Survey

T. 7N R. 20W Plat No. 13

Farm Checked: Date 7-9-57

Photo No. 2P-37

By R. J. Peter & H. L. Bille

Legal Land Owner Barney & Frances Allen Address Victor, Montana

Operator Same Address

Water is delivered by:— 1. Private System; X 2. Ditch Company; 3. State Project; 4. Federal Project; 5. Irrigation District

If under Ditch Company, Irrigation District, or Government Project, state the number of shares or inches, acre feet, as the case may be in said system

App. No. Decree No.	NAME OF APPROPRIATOR TO WHOM DECREED	NAME OF STREAM	Date App. Date Priority	Miner's Inches	In Use	NAME OF DITCH (Water Delivered By)	No.	R/F	P/G/S	Present Irr. Acres	Irrigable Acres
D-566	Hannah Thomander	Fred Burr Creek	9-1-82	135.88	Yes	)					
D-567	Peter Thomander	Fred Burr Creek	6-1-74	118.5	Yes	) Allen Ditch	1	R		112	0
*A-503	H. H. Eddy, et al	Fred Burr Creek Res.	11-9-08	12,000	No						

NOTE: R—Denotes Regular Irrigation. F—Flood Irrigation. P—Water diverted by means of pumping. G—Water diverted by gravity. S—Stored Water.

Condition of System Fair Topography Bench River Basin Columbia River, Fred Burr Creek,

Adequate Supply: Yes X No Explain

Remarks *Development that never took place.

Also in: Plat No. 12 Twp. 7N Rge. 21W	Plat No. Twp. Rge.	Plat No. Twp. Rge.
Plat No. Twp. Rge.	Plat No. Twp. Rge.	Plat No. Twp. Rge.

Information From:

Barney Allen

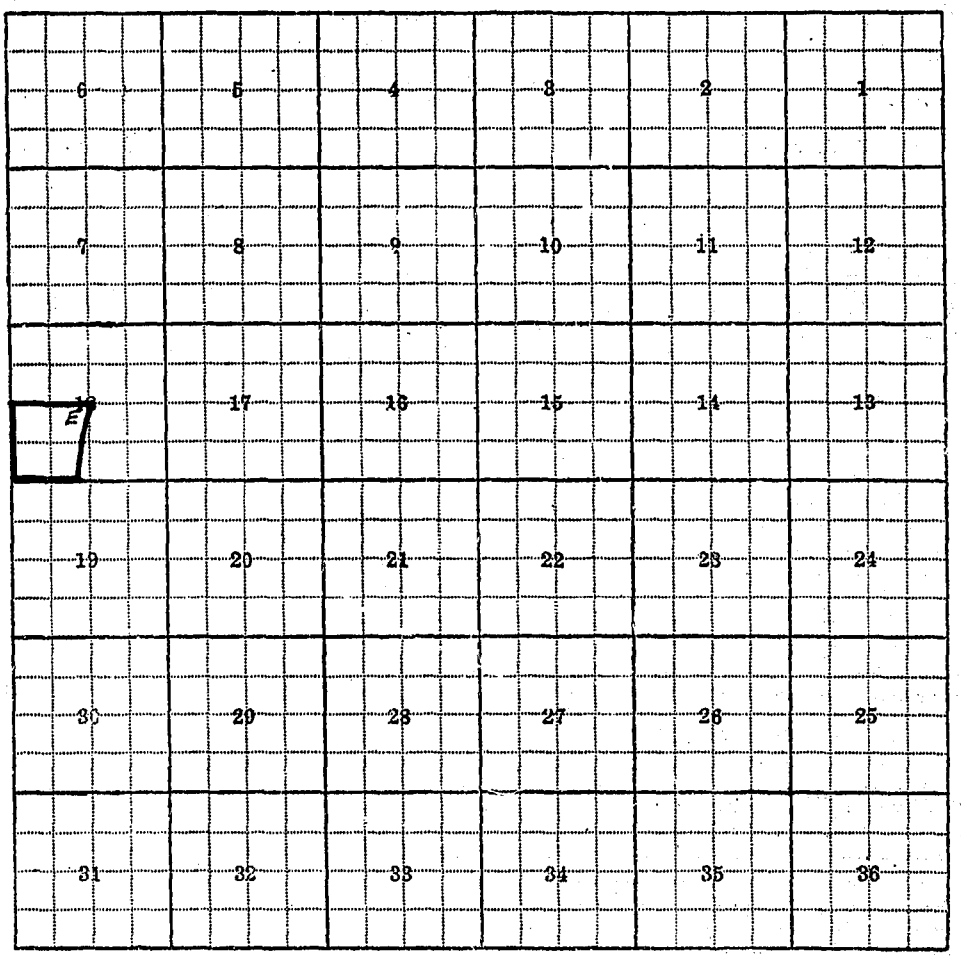
6
5
4
3
2
1
7
8
9
10
11
12
18
E
17
16
15
14
13
19
20
21
22
23
24
30
29
28
27
26
25
31
32
33
34
35
36

18-E.

F-1-A 3M-9-55

County Ravalli

STATE OF MONTANA
STATE ENGINEERS OFFICE
Water Resources Survey
3

T 7N R 20W Plat No. 13

Farm Checked: Date 6-29-57

Photo No. 2P-36

By R. J. Peter

Legal Land Owner Bertha Alves Address

Operator Ray Williams, (Buying) Address Woodside, Montana

Water is deliverd by:— 1. Private System; 2. Ditch Company; X 3. State Project; 4. Federal Project; 5. Irrigation District

If under Ditch Company, Irrigation District, or Government Project, state the number of shares or inches, acre feet, as the case may be in said system

App. No. Decree No.	NAME OF APPROPRIATOR TO WHOM DECREED	NAME OF STREAM	Date App. Date Priority	Miner's Inches	In Use	NAME OF DITCH (Water Delivered By)	No.	R/F	P/G/S	Present Irr. Acres	Irrigable Acres
D-230	Woodside Irrigation Company	Bitterroot River	10-1-05	2,000	Yes	Woodside Ditch	2	R		27	0
D-646	Florence Mehargue	Mill Creek	5-15-92	75	Part	(Not in use)					

NOTE: R--Denotes Regular Irrigation. F—Flood Irrigation. P—Water diverted by means of pumping. G—Water diverted by gravity. S—Stored Water.

Condition of System Good Topography Bench River Basin Columbia River, Bitterroot River.

Adequate Supply: Yes X No Explain

Remarks

Bertha Alves is signed up for 61 Shares under the Woodside Irrigation Company.

Also in: Plat No. Twp. Rge.	Plat No. Twp. Rge.	Plat No. Twp. Rge.
Plat No. Twp. Rge.	Plat No. Twp. Rge.	Plat No. Twp. Rge.

Information From:

Mr. Williams

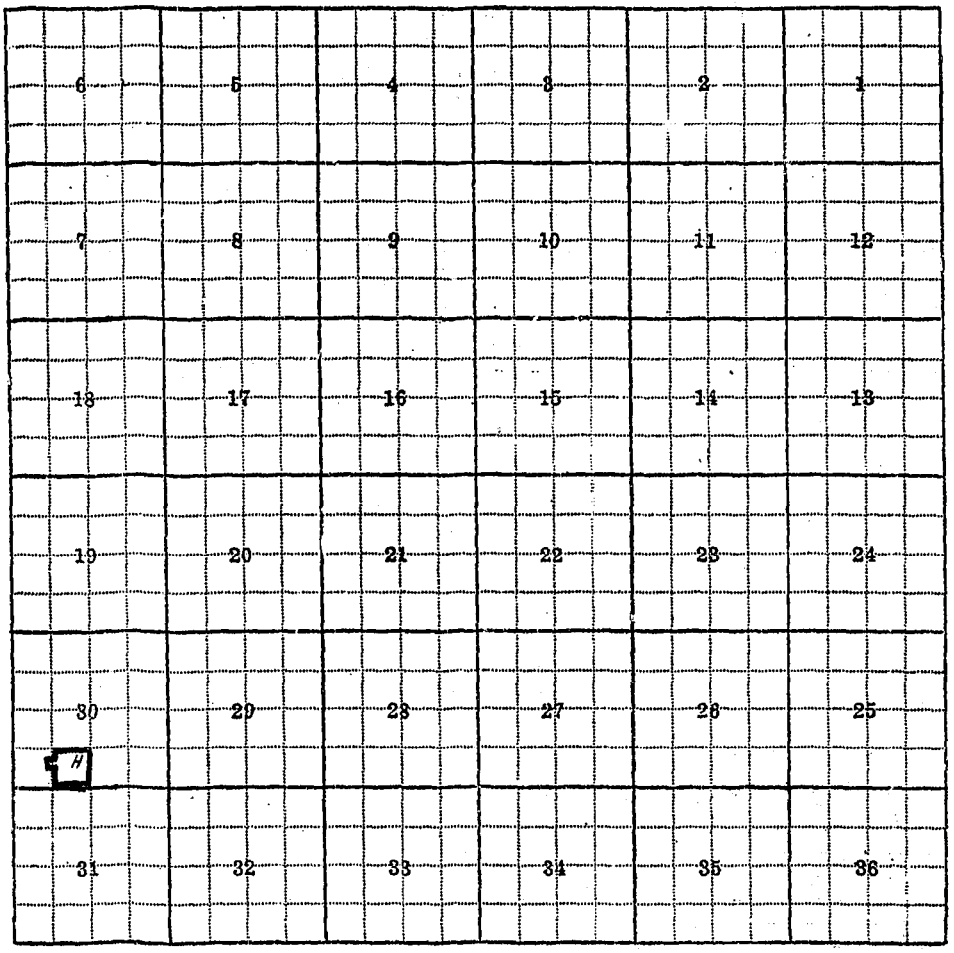
6
5
4
3
2
1
7
8
9
10
11
12
18
17
16
15
14
13
19
20
21
22
23
24
30
29
28
27
26
25
H
31
32
33
34
35
36

30-H:

F-1-A 3M-9-55

County Ravalli

STATE OF MONTANA
STATE ENGINEERS OFFICE
Water Resources Survey

T. 7N R. 20W. Plat No. 13

Farm Checked: Date 8-24-57

Photo No. 2P-89

By R.J. Peter & H. Carpenter

Legal Land Owner James Applebury Address

Operator Everett Flint Address Corvallis, Montana

Water is deliverd by:— 1. Private System; 2. Ditch Company; 3. State Project; X 4. Federal Project; 5. Irrigation District

If under Ditch Company, Irrigation District, or Government Project, state the number of shares or inches, acre feet, as the case may be in said system

App. No. Decree No.	NAME OF APPROPRIATOR TO WHOM DECREED	NAME OF STREAM	Date App. Date Priority	Miner's Inches	In Use	NAME OF DITCH (Water Delivered By)	No.	R/F	P/G/S	Present Irr. Acres	Irrigable Acres
D-1177	Edward Applebury	Willow Creek	6-1-77	15	No						
* See											
Ass'n		Bitterroot River				Hedge Ditch	3	R		10	0

NOTE: R—Denotes Regular Irrigation. F—Flood Irrigation. P—Water diverted by means of pumping. G—Water diverted by gravity. S—Stored Water.

Condition of System Good Topography Bench River Basin Columbia River, Bitterroot River

Adequate Supply: Yes x No Explain

Remarks

*James Applebury is signed up for 10 Acres hedge water under the Ravalli Water Users' Association.
Also used on #33-H.

Also in: Plat No. Twp. Rge.	Plat No. Twp. Rge.	Plat No. Twp. Rge.
Plat No. Twp. Rge.	Plat No. Twp. Rge.	Plat No. Twp. Rge.

Information From:

Everett Flint

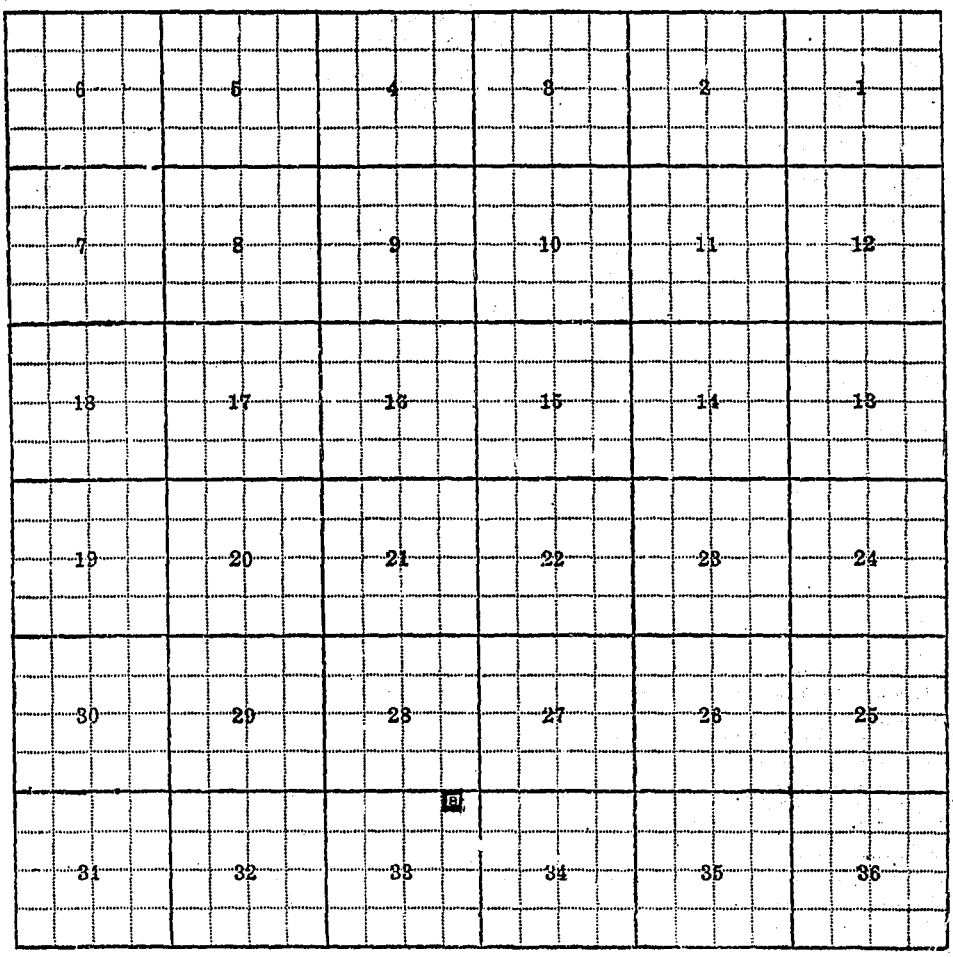
6
5
4
8
2
1
7
8
9
10
11
12
18
17
16
15
14
13
19
20
21
22
23
24
30
29
28
27
26
25
31
32
33
34
35
36

33-B:

F-1-A 3M-9-55

County Ravalli

STATE OF MONTANA
STATE ENGINEERS OFFICE
Water Resources Survey

T. 7N R. 20W Plat No. 13

Farm Checked: Date 8-24-57

Photo No. 2P-89

By R.J. Peter & H. Carpenter

Legal Land Owner James & Ruth Applebury Address

Operator Everett Flint Address Corvallis, Montana

Water is deliverd by:— 1. Private System; 2. Ditch Company; 3. State Project; X 4. Federal Project; 5. Irrigation District

If under Ditch Company, Irrigation District, or Government Project, state the number of shares or inches, acre feet, as the case may be in said system

App. No. Decree No.	NAME OF APPROPRIATOR TO WHOM DECREED	NAME OF STREAM	Date App. Date Priority	Miner's Inches	In Use	NAME OF DITCH (Water Delivered By)	No.	R/F	P/G/S	Present Irr. Acres	Irrigable Acres
D-1177	Edward Applebury	Willow Creek	6-1-77	15	Part (Not in use)						
* See											
Ass'n		Bitterroot River				Hedge Ditch	3	R		20	0

NOTE: R—Denotes Regular Irrigation. F—Flood Irrigation. P—Water diverted by means of pumping. G—Water diverted by gravity. S—Stored Water.

Condition of System Good Topography Bench River Basin Columbia River, Bitterroot River

Adequate Supply: Yes X No Explain

Remarks

* Everett Flint is signed up for 50 Acres under the Ravalli Water Users' Association.
10 Acres hedge water - also used on #33-B.

Also in: Plat No. Twp. Rge.	Plat No. Twp. Rge.	Plat No. Twp. Rge.
Plat No. Twp. Rge.	Plat No. Twp. Rge.	Plat No. Twp. Rge.

Information From:
Everett Flint


6
5
4
3
2
1
7
8
9
10
11
12
18
17
16
15
14
13
19
20
21
22
23
24
30
29
28
27
26
25
31
32
33
34
35
36

33-H;

F-1-A 3M-9-55

County Ravalli

STATE OF MONTANA
STATE ENGINEERS OFFICE
Water Resources Survey

T 7N R 20W Plat No. 13

Farm Checked: Date 6-27-57

Photo No. 2P-166

By D.Pouliot & G.Tate

Legal Land Owner Loyd & Ruth Applebury Address Corvallis, Montana

Operator Saine Address

Water is deliverd by:— 1. Private System; 2. Ditch Company; 3. State Project; 4. Federal Project; 5. Irrigation District

If under Ditch Company, Irrigation District, or Government Project, state the number of shares or inches, acre feet, as the case may be in said system

App. No. Decree No.	NAME OF APPROPRIATOR TO WHOM DECREED	NAME OF STREAM	Date App. Date Priority	Miner's Inches	In Use	NAME OF DITCH (Water Delivered By)	No.	R/F	P/G/S	Present Irr. Acres	Irrigable Acres
* See											
Ditch Dist.		Rock Creek				Bitterroot Irrigation	48				
						District	5	R		10	0

NOTE: R—Denotes Regular Irrigation. F—Flood Irrigation. P—Water diverted by means of pumping. G—Water diverted by gravity. S—Stored Water.

Condition of System ..... Topography ..... River Basin Columbia River, Rock Creek

Adequate Supply: Yes..... No..... Explain .....

Remarks

* Loyd & Ruth Applebury are signed up for 76.1 Acres under the Pitterroot Irrigation District.
Also in Summerdale Orchards

Also in: Plat No. 13 Twp. 7N Rge. 20W	Plat No..... Twp..... Rge.....	Plat No..... Twp..... Rge.....
Plat No. 16 Twp. 6N Rge. 20W	Plat No..... Twp..... Rge.....	Plat No..... Twp..... Rge.....

Information From:

Field Survey


6
5
4
3
2
1
7
8
9
10
11
12
18
17
16
15
14
13
19
20
21
22
23
24
30
29
28
27
26
25
31
32
33
34
35
36
C

36-C.

F-1-A 3M-9-55

County Ravalli

STATE OF MONTANA
STATE ENGINEERS OFFICE
Water Resources Survey

T. 7N R. 20W Plat No. 13

Form Checked: Date 7-10-57

Photo No. 2P-38

By R. J. Peter

Legal Land Owner Manuel & Lillian Atwood Address Victor, Montana

Operator Same Address

Water is deliverd by:— 1. Private System; X 2. Ditch Company; 3. State Project; 4. Federal Project; 5. Irrigation District

If under Ditch Company, Irrigation District or Government Project, state the number of shares or inches, acre feet, as the case may be in said system

App. No. Decree No.	NAME OF APPROPRIATOR TO WHOM DECREED	NAME OF STREAM	Date App. Date Priority	Miner's Inches	In Use	NAME OF DITCH (Water Delivered By)	No.	R/F	P/G/S	Present Irr. Acres	Irrigable Acres
D-89	Flora Wooligan	Bear Creek	4-1-84	30	Yes						
			4-1-86	30	Yes	Blair-Wooligan Ditch	1	R		28	0
A-1574	Cecil W. Holt	Waste from J. Zacka land	6-14-3[illegible]	All	No						

NOTE: R—Denotes Regular Irrigation. F—Flood Irrigation. P—Water diverted by means of pumping. G—Water diverted by gravity. S—Stored Water.

Condition of System Good Topography Bench River Basin Columbia River, Bear Creek

Adequate Supply: Yes X No Explain

Remarks

Also in: Plat No. Twp. Rge.	Plat No. Twp. Rge.	Plat No. Twp. Rge.
Plat No. Twp. Rge.	Plat No. Twp. Rge.	Plat No. Twp. Rge.

Information From:

Mrs. Atwood

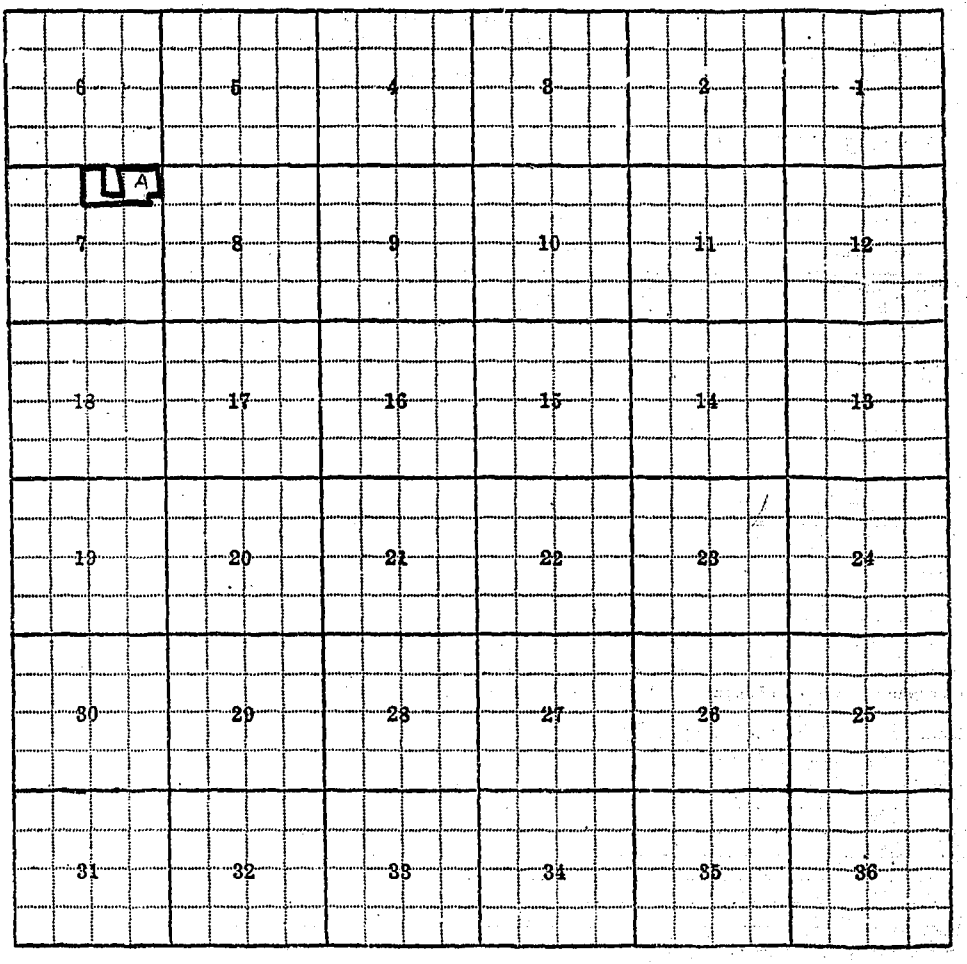
6
5
4
3
2
1
A
7
8
9
10
11
12
18
17
16
15
14
13
19
20
21
22
23
24
30
29
28
27
26
25
31
32
33
34
35
36

7-A;

F-1-A 3M-9-55

County Ravalli

STATE OF MONTANA
STATE ENGINEERS OFFICE
Water Resources Survey

T. 7N R. 20W Plat No. 13

Farm Checked: Date 9-18-57

Photo No. 2P-170

By R. J. Peter

Legal Land Owner J. E. Backlin - Also in Mountain View Orchards & Lots 9-16, Block 17 Address Corvallis, Montana

Operator Same Address

Water is deliverd by:— 1. Private System; X 2. Ditch Company; 3. State Project; 4. Federal Project; 5. Irrigation District

If under Ditch Company, Irrigation District, or Government Project, state the number of shares or inches, acre feet as the case may be in said system

App. No. Decree No.	NAME OF APPROPRIATOR TO WHOM DECREED	NAME OF STREAM	Date App. Date Priority	Miner's Inches	In Use	NAME OF DITCH (Water Delivered By)	No.	R/F	P/G/S	Present Irr. Acres	Irrigable Acres
A-1643	Joe Patzer	Seepage, Waste, Spring Certain Gulch in S½NE¼ of Sec. 2	6-5-36	All	Yes	Patzer Ditch	1	F		5	0

NOTE: R—Denotes Regular Irrigation. F—Flood Irrigation. P—Water diverted by means of pumping. G—Water diverted by gravity. S—Stored Water.

Condition of System Fair Topography Bench River Basin Columbia River, North Birch Creek

Adequate Supply: Yes..... No... X ..... Explain .....

Remarks .....

Also in: Plat No. 13 Twp. 7N Rge. 20W	Plat No..... Twp..... Rge.....	Plat No..... Twp..... Rge.....
Plat No..... Twp..... Rge.....	Plat No..... Twp..... Rge.....	Plat No..... Twp..... Rge.....

Information From:

John Backlin

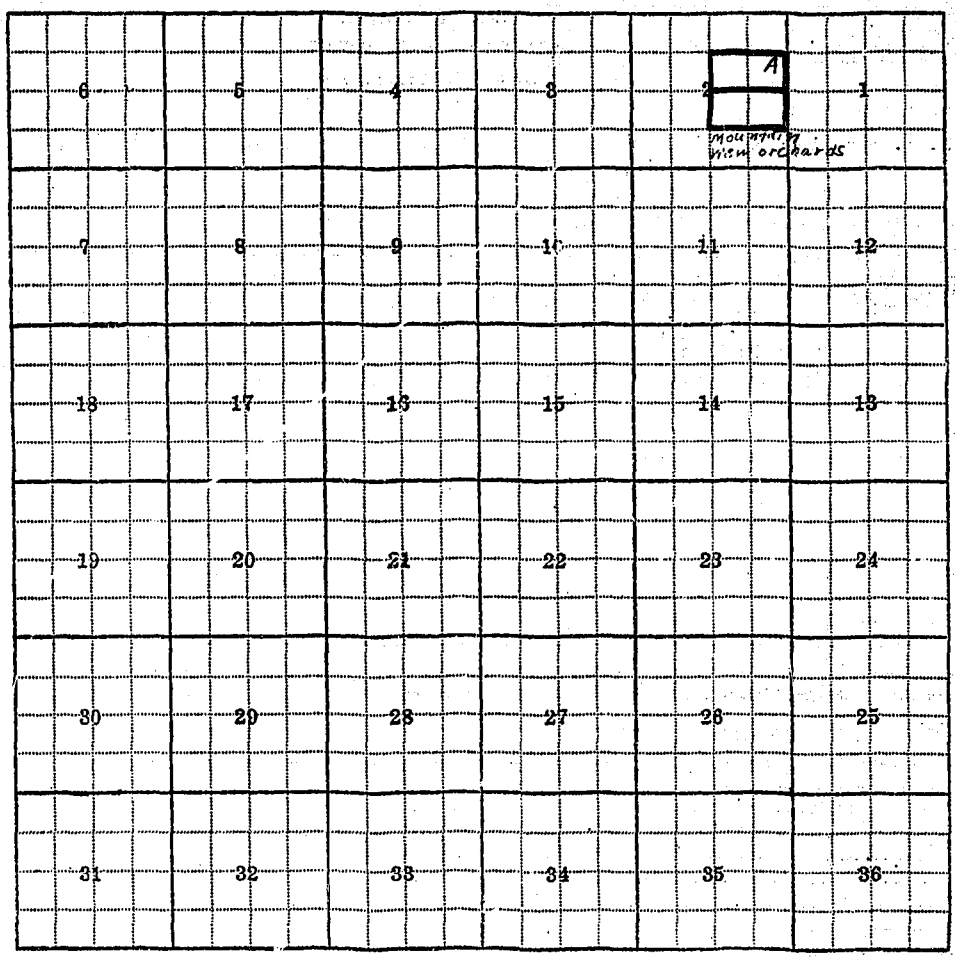
A
mountain
view orchards
6
5
4
3
2
1
7
8
9
10
11
12
18
17
16
15
14
13
19
20
21
22
23
24
30
29
28
27
26
25
31
32
33
34
35
36

2-A;

F-1-A 3M-9-55

County Ravalli

STATE OF MONTANA
STATE ENGINEERS OFFICE
Water Resources Survey

T. 7N R. 20W Plat No. 13

Farm Checked: Date 9-18-57

Photo No. 2P-170

By R. J. Peter

Legal Land Owner John & Esther Backlin - Also in Mountain View Orchards Lots Pt 19 - Pt 20, Block 19 Address Corvallis, Montana

Operator Same Address

Water is deliverd by:— 1. Private System; X 2. Ditch Company; 3. State Project; 4. Federal Project; 5. Irrigation District

If under Ditch Company, Irrigation District, or Government Project, state the number of shares or inches, acre feet, as the case may be in said system

App. No. Decree No.	NAME OF APPROPRIATOR TO WHOM DECREED	NAME OF STREAM	Date App. Date Priority	Miner's Inches	In Use	NAME OF DITCH (Water Delivered By)	No.	R/F	P/G/S	Present Irr. Acres	Irrigable Acres
No Filing		North Birch Creek				No Ditch	1	F		4	0

NOTE: R—Denotes Regular Irrigation. F—Flood Irrigation. P—Water diverted by means of pumping. G—Water diverted by gravity. S—Stored Water.

Condition of System ..... Topography ..... River Basin Columbia River, North Birch Creek

Adequate Supply: Yes..... No..... Explain .....

Remarks .....

Also in: Plat No..... Twp..... Rge..... Plat No..... Twp..... Rge.....	Plat No..... Twp..... Rge..... Plat No..... Twp..... Rge.....	Plat No..... Twp..... Rge..... Plat No..... Twp..... Rge.....

Information From:

John Backlin

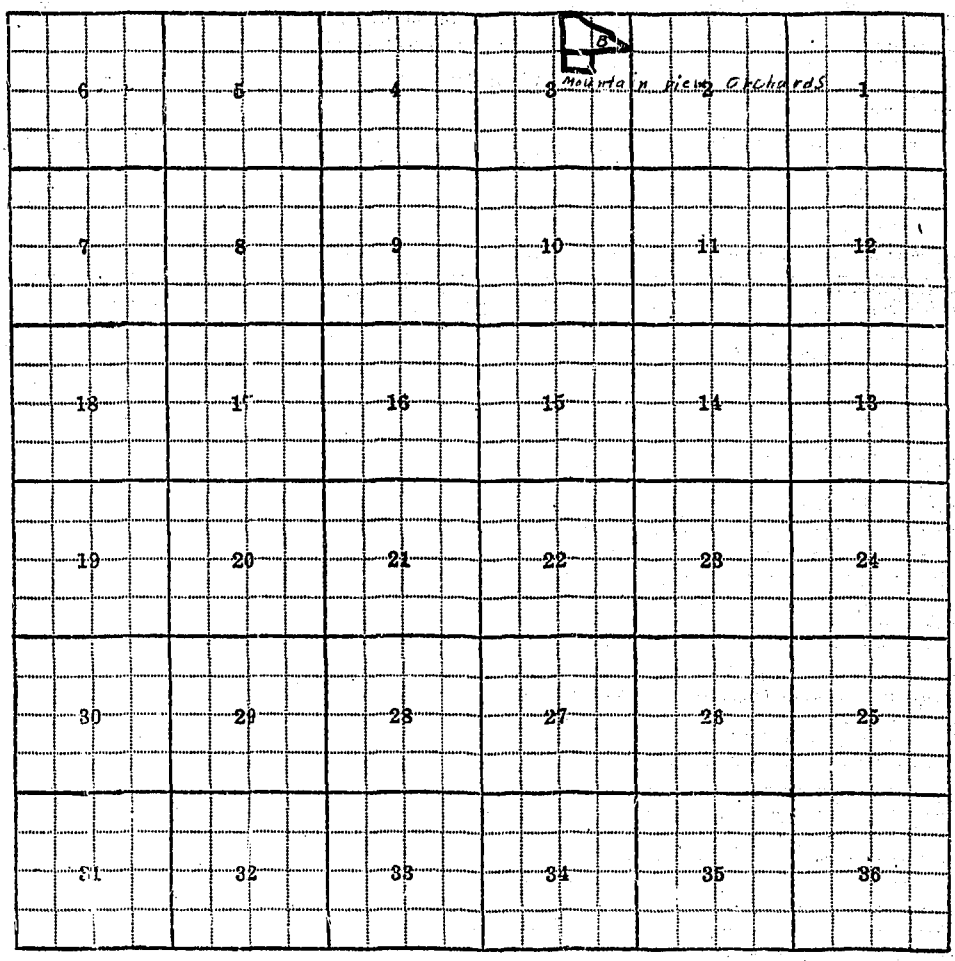
6
5
4
3
2
1
Mountain View Orchards
7
8
9
10
11
12
18
17
16
15
14
13
19
20
21
22
23
24
30
29
28
27
26
25
31
32
33
34
35
36

3-B;

F-1-A

County Ravalli

STATE OF MONTANA
STATE ENGINEERS OFFICE
Water Resources Survey

T. 7N R. 20W Plat No. 13

Farm Checked: Date 7-29-57

Photo No. 2P-86; 2P-85

By R. J. Peter & H. Carpenter

Legal Land Owner Elsie (A.) Bailey Address Corvallis, Montana

Operator Homer (C.) Bailey Address

Water is deliverd by:— 1. Private System; X 2. Ditch Company; 3. State Project; 4. Federal Project; 5. Irrigation District; X

If under Ditch Company, Irrigation District, or Government Project, state the number of shares or inches, acre feet, as the case may be in said system

App. No. Decree No.	NAME OF APPROPRIATOR TO WHOM DECREED	NAME OF STREAM	Date App. Date Priority	Miner's Inches	In Use	NAME OF DITCH (Water Delivered By)	No.	R/F	P/G/S	Present Irr. Acres	Irrigable Acres
See Ditch											
Co. Right		Bitterroot River				Wood-Parkhurst Ditch	1	R		74	0
See Ditch											
Co. Right		Rock Creek				Bitterroot Irrigation					
						District	5	R		43	0
++D-145	Corvallis Canal & Water										
	Company	Bitterroot River	1-1-71	5,000	3⅓ Sh	Corvallis Canal	2	R		149	0
D-156	Frank P. Harlan, Adm.										
	Rosewell Parkhurst										
	Est.	Bitterroot River	4-1-72	160	No						
*A-129	G. W. Payne	Birch Creek	5-1-98	Seep-							
				age	No						

NOTE: R—Denotes Regular Irrigation. F—Flood Irrigation. P—Water diverted by means of pumping. G—Water diverted by gravity. S—Stored Water.

Condition of System ..... Topography ..... River Basin Columbia River, Bitterroot River, Lake Como

Adequate Supply: Yes..... No..... Explain .....

Remarks ++ Elsie Bailey is signed up for 3⅓ shares under the Corvallis Canal and Water Company.
+ Elsie (A.) Bailey is signed up for 30.8 acres under the Bitterroot Irrigation District.
** Homer (C.) Bailey is signed up for ½ share under the Wood-Parkhurst Ditch or 49 Miner's Inches. (Supply Ditch Ass
* Claim to A-129 may be disputed by Bitterroot Irrigation District.

Also in: Plat No. Twp. Rge.	Plat No. Twp. Rge.	Plat No. Twp. Rge.
Plat No. Twp. Rge.	Plat No. Twp. Rge.	Plat No. Twp. Rge.

Information From:
Homer Bailey

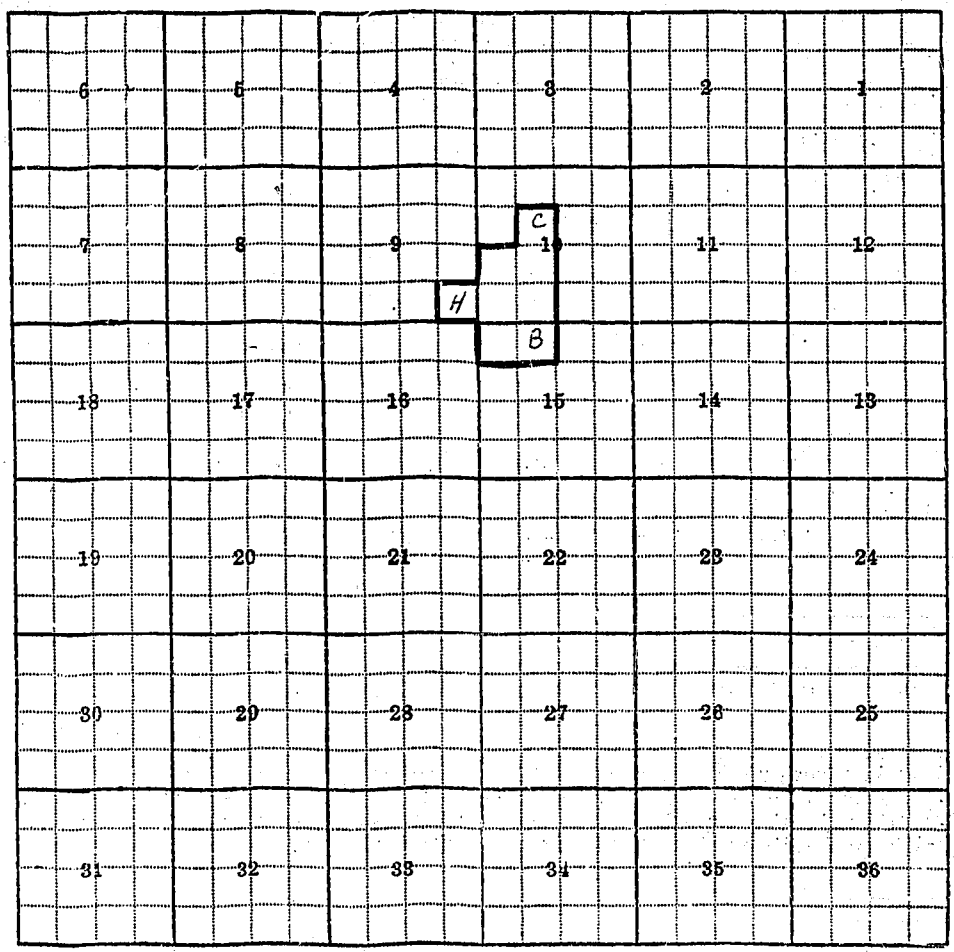
6
5
4
3
2
1
7
8
9
10
11
12
C
H
B
18
17
16
15
14
13
19
20
21
22
23
24
30
29
28
27
26
25
31
32
33
34
35
36

9-H; 10-C; 15-B

F-1-A 3M-9-55

County Ravalli

STATE OF MONTANA
STATE ENGINEERS OFFICE
Water Resources Survey

T 7N R 20W Plat No. 13

Farm Checked: Date 7-29-57

Photo No. 2P-36; 2P-85

By R. J. Peter & H. Carpenter

2P-86;

Legal Land Owner Homer C. Bailey Address Corvallis, Montana

Operator Same Address

Water is deliverd by:— 1. Private System; X 2. Ditch Company; X 3. State Project; 4. Federal Project; 5. Irrigation District

If under Ditch Company, Irrigation District, or Government Project, state the number of shares or inches, acre feet, as the case may be in said system

App. No. Decree No.	NAME OF APPROPRIATOR TO WHOM DECREED	NAME OF STREAM	Date App. Date Priority	Miner's Inches	In Use	NAME OF DITCH (Water Delivered By)	No.	R/F	P/G/S	Present Irr. Acres	Irrigable Acres
No											
Filing		Wells				Sprinkler	1	R		67	0
** D-145	Corvallis Canal &										
	Water Co.	Bitterroot River	1-1-71	5,000	2½ Sh.	Corvallis Canal	2			123	0
+ See Ditch											
Co.Right		Rock Creek				Bitterroot Irrigation					
						District	5			10	0
D-569	Annie Thrailkill	Fred Burr Creek	5-1-88	58	Yes)						
D-570	Jacob Thrailkill	Fred Burr Creek	4-1-82	100	Yes)	Thrailkill Ditches	1	R		98	0
*D-160	J. L. Humble	Bitterroot River	6-1-66	320	Part						

NOTE: R—Denotes Regular Irrigation. F—Flood Irrigation. P—Water diverted by means of pumping. G—Water diverted by gravity. S—Stored Water.

Condition of System Good Topography Valley River Basin Columbia River, Bitterroot River, Lake Como, Fred Burr Creek, Wells.

Adequate Supply: Yes X No Explain

Remarks

** Homer C. Bailey is signed up for 2½ Shares under the Corvallis Canal and Water Company.

+ Homer C. Bailey is signed up for 12.1 Acres under the Bitterroot Irrigation District.

Homer C. Bailey is signed up for ¼ shares under the Wood-Parkhurst Ditch. (Supply Ditch Association.)

*D-160 - Claims use of part of this water through the Supply Ditch.

Also in: Plat No. Twp. Rge.	Plat No. Twp. Rge.	Plat No. Twp. Rge.
Plat No. Twp. Rge.	Plat No. Twp. Rge.	Plat No. Twp. Rge.

Information From:
Homer Bailey

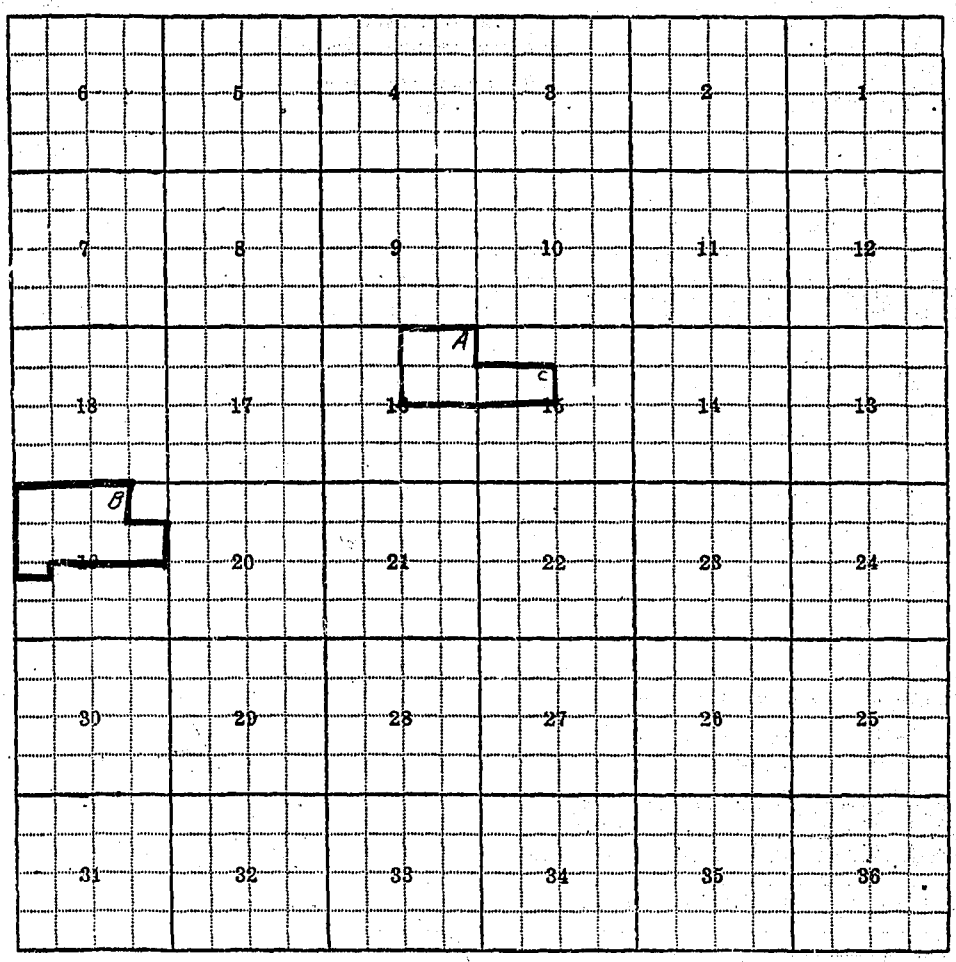
6
5
4
3
2
1
7
8
9
10
11
12
A
C
18
17
16
15
14
13
B
19
20
21
22
23
24
30
29
28
27
26
25
31
32
33
34
35
36

15-C; 16-A; 19-B;

F-1-A 3M-9-55

County Ravalli

STATE OF MONTANA
STATE ENGINEERS OFFICE
Water Resources Survey

T 7N R 20W Plat No. 13

Farm Checked: Date 8-22-57

Photo No. 2P-35

By R. J. Peter & H. Carpenter

Legal Land Owner Nellie & James (L.) Barkhoff Address Corvallis, Montana

Operator Same Address

Water is deliverd by:— 1. Private System; 2. Ditch Company; X 3. State Project; 4. Federal Project; 5. Irrigation District

If under Ditch Company, Irrigation District, or Government Project, state the number of shares or inches, acre feet, as the case may be in said system

App. No. Decree No.	NAME OF APPROPRIATOR TO WHOM DECREED	NAME OF STREAM	Date App. Date Priority	Miner's Inches	In Use	NAME OF DITCH (Water Delivered By)	No.	R/F	P/G/S	Present Irr. Acres	Irrigable Acres
* D-145	Corvallis Canal &										
	Water Company	Bitterroot River	1-1-71	5,000	½Sh.	Corvallis Canal	2	R		0	0

NOTE: R—Denotes Regular Irrigation. F—Flood Irrigation. P—Water diverted by means of pumping. G—Water diverted by gravity. S—Stored Water.

Condition of System Good Topography Valley River Basin Columbia River, Bitterroot River

Adequate Supply: Yes X No Explain

Remarks

* James L. Barkhoff is signed up for ½ Share under the Corvallis Canal & Water Company.

Also in: Plat No. Twp. Rge.	Plat No. Twp. Rge.	Plat No. Twp. Rge.
Plat No. Twp. Rge.	Plat No. Twp. Rge.	Plat No. Twp. Rge.

Information From:
James Barkhoff

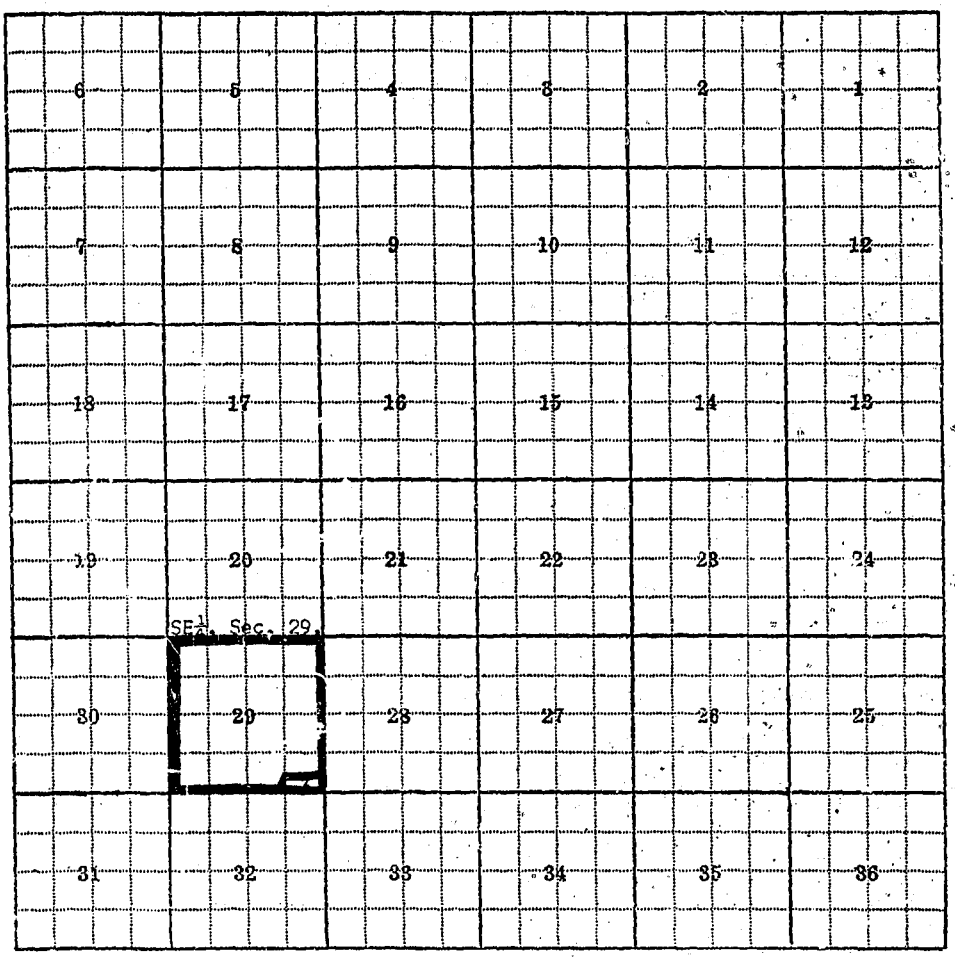
6
5
4
3
2
1
7
8
9
10
11
12
18
17
16
15
14
13
19
20
21
22
23
24
SE¼ Sec. 29
30
29
28
27
26
25
31
32
33
34
35
36

29-I;

F-1-A 3M-9-55

County Ravalli

STATE OF MONTANA
STATE ENGINEERS OFFICE
Water Resources Survey

T 7N R 20W Plat No. 13

Farm Checked: Date 8-24-57

Photo No. 2P-35

By R. J. Peter & H. Carpenter

Legal Land Owner Mildred Beardslee, et al Address Corvallis, Montana

Operator Otis Talbot Address

Water is deliverd by:— 1. Private System; 2. Ditch Company; x 3. State Project; 4. Federal Project; 5. Irrigation District

If under Ditch Company, Irrigation District or Government Project, state the number of shares or inches, acre feet, as the case may be in said system

App. No. Decree No.	NAME OF APPROPRIATOR TO WHOM DECREED	NAME OF STREAM	Date App. Date Priority	Miner's Inches	In Use	NAME OF DITCH (Water Delivered By)	Nr.	R/F	P/G/S	Present Irr. Acres	Irrigable Acres
**D-145	Corvallis Canal &										
	Water Company	Bitterroot River	1-1-71	5,000	1/20sh	Corvallis Canal	2	R		3	0
*D-195	Geo. H. Schwab	Bitterroot River	6-1-66	80	No						

NOTE: R—Denotes Regular Irrigation. F—Flood Irrigation. P—Water diverted by means of pumping. G—Water diverted by gravity. S—Stored Water.

Condition of System Good Topography Valley River Basin Columbia River, Bitterroot River

Adequate Supply: Yes x No Explain

Remarks

*D-195 is entitled to 4" of water from Indepent Ditch but is not in use.

** Mildred Felix is signed up for 1/20 Share under the Corvallis Canal & Water Company.

Also in: Plat No. Twp. Rge.	Plat No. Twp. Rge.	Plat No. Twp. Rge.
Plat No. Twp. Rge.	Plat No. Twp. Rge.	Plat No. Twp. Rge.

Information From:

Otis Talbot

6	5	4	3	2	1
7	8	9	10	11	12
18	17	16	15	14	13
19	20	21	22	23	24
30	29	28	27	26	25
31	32	33	34	35	36

29-D:

F-1-A 3M-9-55

County Ravalli

Farm Checked: Date 9-11-57

By R. J. Peter

STATE OF MONTANA
STATE ENGINEERS OFFICE
Water Resources Survey

T. 7N R. 20W Plat No. 13

Photo No. 2P-170

Legal Land Owner Lars & Ericka Berggren Address Corvallis, Montana

Operator Same Address

Water is delivered by:— 1. Private System; 2. Ditch Company; 3. State Project; 4. Federal Project; 5. Irrigation District X

If under Ditch Company, Irrigation District, or Government Project, state the number of shares or inches, acre feet, as the case may be in said system

App. No. Decree No.	NAME OF APPROPRIATOR TO WHOM DECREED	NAME OF STREAM	Date App. Date Priority	Miner's Inches	In Use	NAME OF DITCH (Water Delivered By)	No.	R/F	P/G/S	Present Irr. Acres	Irrigable Acres
*See						Bitterroot Irrigation					
Ditch						District	5	R		8	0
Dist.		Rock Creek									
			13								
A-130	Earl M. Scott	Birch Creek	5-3-10	160	No						
A-1674	Earl M. Scott	Seepage of Gavin Gulch	5-13-10	120	No						
A-1675	Earl M. Scott	Seepage of Birch Cr.	5-13-10	120	No						

NOTE: R—Denotes Regular Irrigation. F—Flood Irrigation. P—Water diverted by means of pumping. G—Water diverted by gravity. S—Stored Water.

Condition of System Good Topography Bench River Basin Columbia River, Lake Como.

Adequate Supply: Yes X No Explain

Remarks

* Lars & Ericka Berggren are signed up for 7.0 Acres under the Bitterroot Irrigation District.

Also in: Plat No. Twp. Rge.	Plat No. Twp. Rge.	Plat No. Twp. Rge.
Plat No. Twp. Rge.	Plat No. Twp. Rge.	Plat No. Twp. Rge.

Information From:

Calvin Broyeal

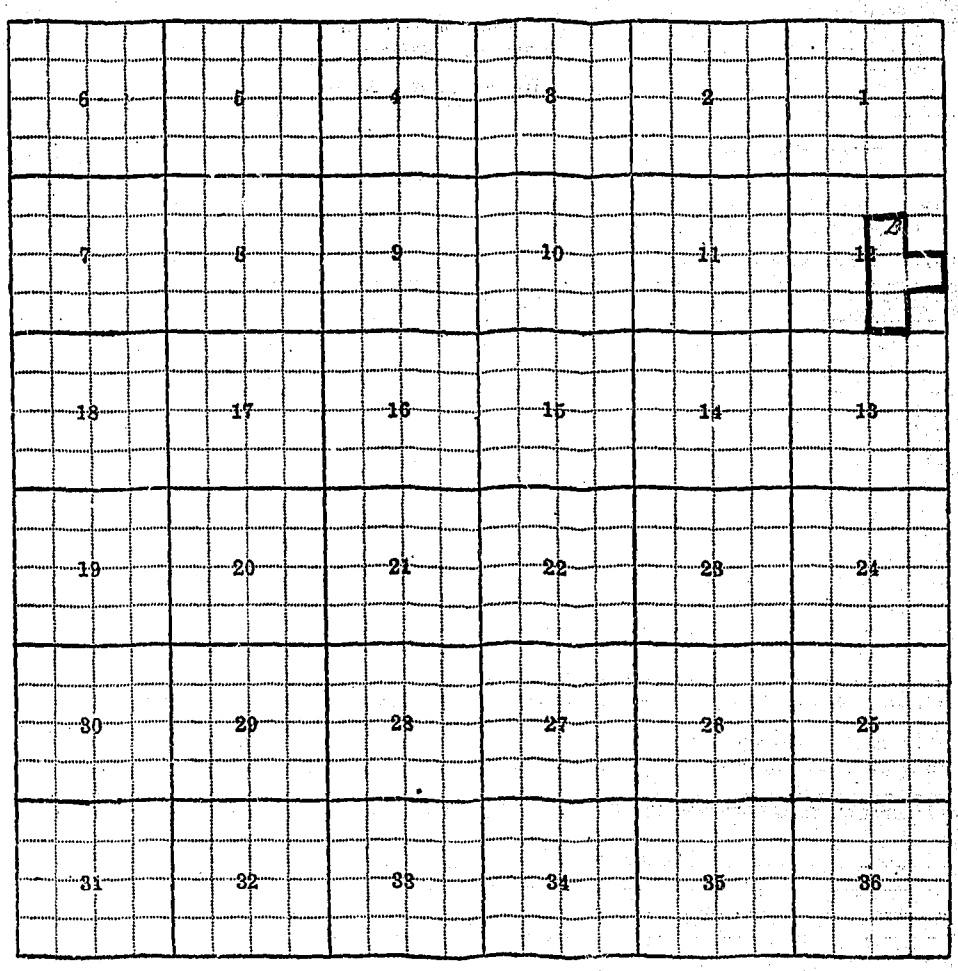
6
5
4
3
2
1
7
8
9
10
11
12
B
18
17
16
15
14
13
19
20
21
22
23
24
30
29
28
27
26
25
31
32
33
34
35
36

12-B;

F-1-A 3M-9-55

County Ravalli

STATE OF MONTANA
STATE ENGINEERS OFFICE
Water Resources Survey

T. 7N R. 20W Plat No. 13

Farm Checked: Date 6-28-57

Photo No. 2P-34

By R. J. Peter

Legal Land Owner John (L.) & Margaret Black Address Woodside, Montana

Operator Same Address

Water is deliverd by:— 1. Private System; 2. Ditch Company; X 3. State Project; 4. Federal Project; 5. Irrigation District

If under Ditch Company, Irrigation District, or Government Project, state the number of shares or inches, acre feet, as the case may be in said system

App. No. Decree No.	NAME OF APPROPRIATOR TO WHOM DECREED	NAME OF STREAM	Date App. Date Priority	Miner's Inches	In Use	NAME OF DITCH (Water Delivered By)	No.	R/F	P/G/S	Present Irr. Acres	Irrigable Acres
* D-230	Woodside Irrigation										
	Company	Bitterroot River	10-1-05	2.000	Yes	Woodside Ditch	2	R		2	0

NOTE: R—Denotes Regular Irrigation. F—Flood Irrigation. P—Water diverted by means of pumping. G—Water divorted by gravity. S—Stored Water.

Condition of System Good Topography Bench River Basin Columbia River, Bitterroot River,

Adequate Supply: Yes X No Explain

Remarks

* John (L.) Black is signed up for 2 Shares under the Woodside Irrigation Company.

Also in: Plat No. Twp. Rge. / Plat No. Twp. Rge.	Plat No. Twp. Rge. / Plat No. Twp. Rge.	Plat No. Twp. Rge. / Plat No. Twp. Rge.

Information From:

J. L. Black

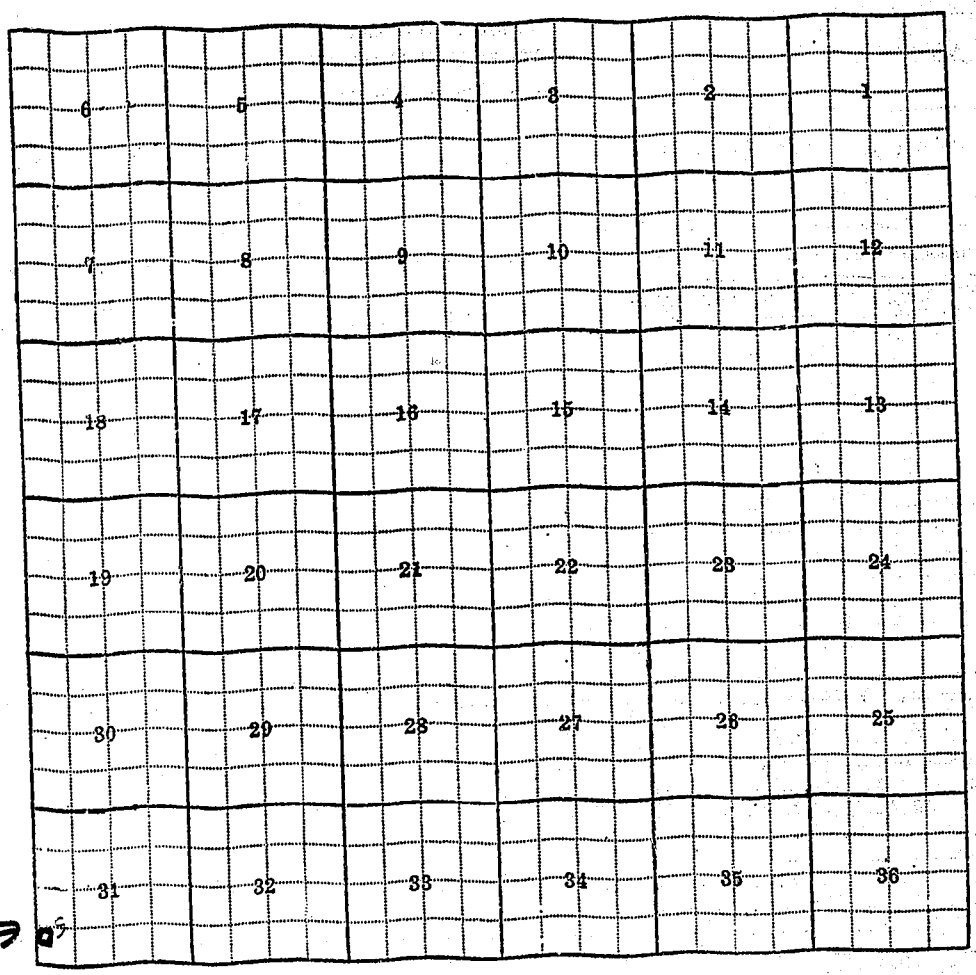
6
5
4
3
2
1
7
8
9
10
11
12
18
17
16
15
14
13
19
20
21
22
23
24
30
29
28
27
26
25
31
32
33
34
35
36

31-S;

F-1-A 3M-9-55

County Ravalli

STATE OF MONTANA
STATE ENGINEERS OFFICE
Water Resources Survey

T. 7N R. 20W Plat No. 13

Farm Checked: Date 7-25-57

Photo No. 2P-38

By R. J. Peter

Legal Land Owner Effie L. Blair Address Victor, Montana

Operator Homer Brown (buying) Address

Water is deliverd by:— 1. Private System; X 2. Ditch Company; 3. State Project; 4. Federal Project; 5. Irrigation District

If under Ditch Company, Irrigation District, or Government Project, state the number of shares or inches, acre feet, as the case may be in said system

App. No. Decree No.	NAME OF APPROPRIATOR TO WHOM DECREED	NAME OF STREAM	Date App. Date Priority	Miner's Inches	In Use	NAME OF DITCH (Water Delivered By)	No.	R/F	P/G/S	Present Irr. Acres	Irrigable Acres
D-63	Amanda E. Miner	Bear Creek	4-1-83	80	Yes						
			4-1-87	60	Yes	Miner Ditch	1	F		97	0
A-1296	Homer V. Brown	Unnamed Gulch	8-27-54	200	Yes	Sprinkler	1	R		16	0

NOTE: R—Denotes Regular Irrigation. F—Flood Irrigation. P—Water diverted by means of pumping. G—Water diverted by gravity. S—Stored Water.

Condition of System Fair Topography Creek Bottom River Basin Columbia River, Bear Creek, Unnamed Gulch

Adequate Supply: Yes..... No... X..... Explain

Remarks Also in Victor Townsite

Also in: Plat No. 9 Twp. 8N Rge. 20W	Plat No..... Twp..... Rge.....	Plat No..... Twp..... Rge.....
Plat No..... Twp..... Rge.....	Plat No..... Twp..... Rge.....	Plat No..... Twp..... Rge.....

Information From:

Mrs. Brown

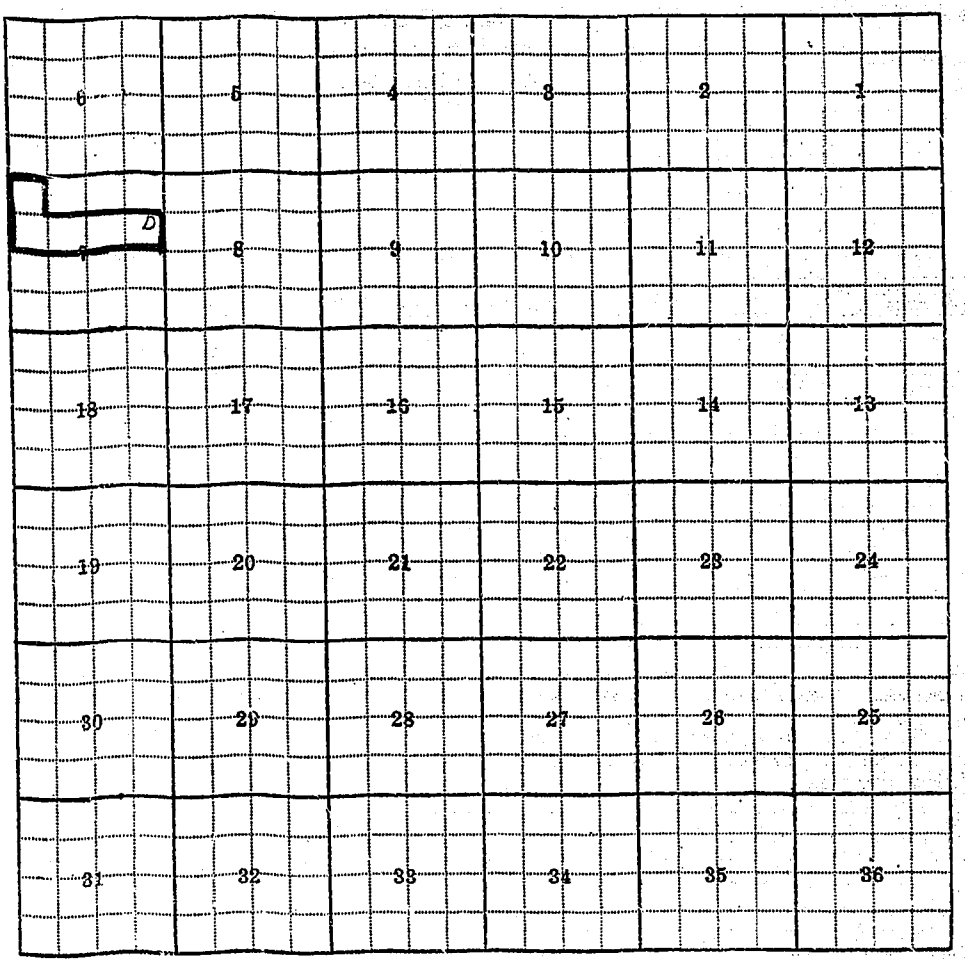
6
5
4
3
2
1
D
7
8
9
10
11
12
18
17
16
15
14
13
19
20
21
22
23
24
30
29
28
27
26
25
31
32
33
34
35
36

7-D:

F-1-A 3M-9-55

County Ravalli

STATE OF MONTANA
STATE ENGINEERS OFFICE
Water Resources Survey
3

T 7N R 20W Plat No. 13

Farm Checked: Date 7-10-57

Photo No. 2P-34

By R. J. Peter

Legal Land Owner Arno & Milady Borm Address Woodside, Montana

Operator Same Address

Water is deliverd by:— 1. Private System; 2. Ditch Company; X 3. State Project; 4. Federal Project; 5. Irrigation District

If under Ditch Company, Irrigation District, or Government Project, state the number of shares or inches, acre feet, as the case may be in said system

App. No. Decree No.	NAME OF APPROPRIATOR TO WHOM DECREED	NAME OF STREAM	Date App. Date Priority	Miner's Inches	In Use	NAME OF DITCH (Water Delivered By)	No.	R/F	P/G/S	Present Irr. Acres	Irrigable Acres
*D-230	Woodside Irrigation										
	Company	Bitterroot River	10-1-05	2000	Yes	Woodside Ditch	2	R			

NOTE: R—Denotes Regular Irrigation. F—Flood Irrigation. P—Water diverted by means of pumping. G—Water diverted by gravity. S—Stored Water.

Condition of System Good Topography Bench River Basin

Adequate Supply: Yes X No Explain

Remarks *Arno Borm is signed up for 4 Shares under the Woodside Irrigation Company. Water is used only for yard and garden.

Also in:									
Plat No. 12	Twp. 7N	Rge. 21W	Plat No.	Twp.	Rge.	Plat No.	Twp.	Rge.
Plat No.	Twp.	Rge.	Plat No.	Twp.	Rge.	Plat No.	Twp.	Rge.

Information From:

Ray Park & Field Survey

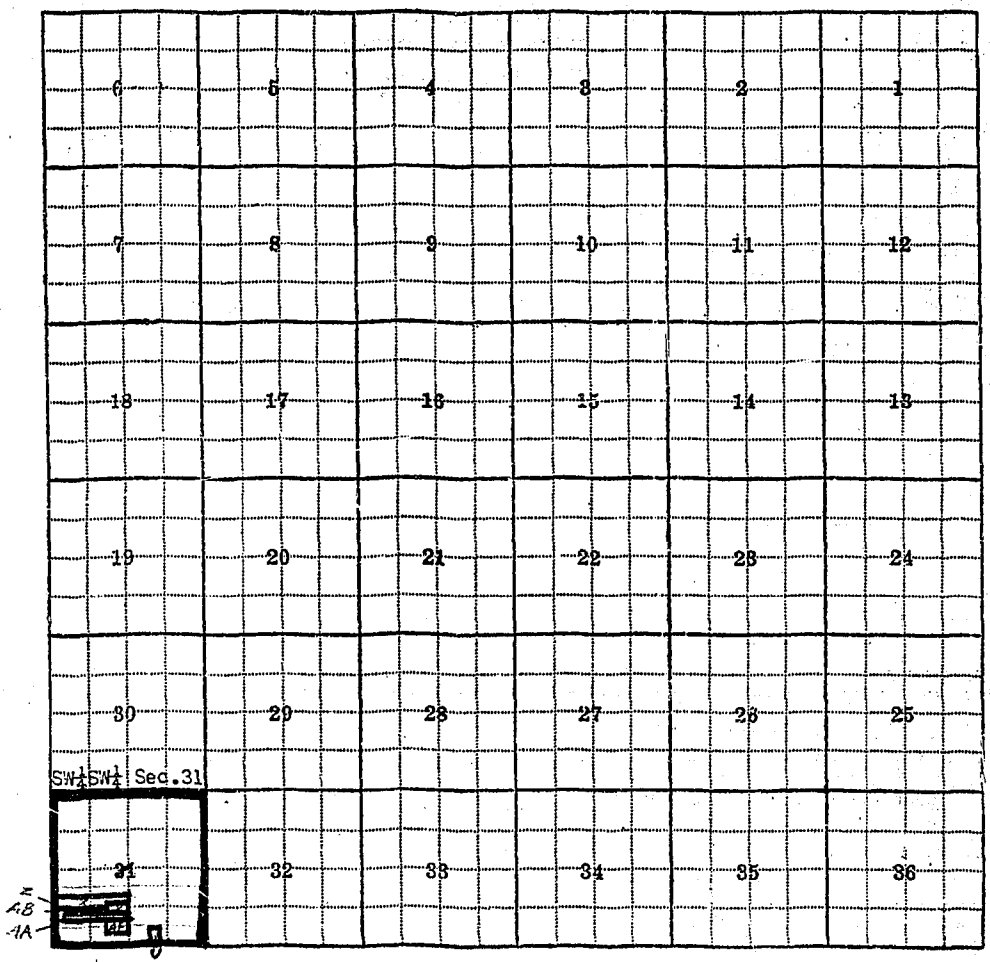

31-U; 31-Y; 31-Z; 31-AB; 31-AA; 31-AF;

For ownership see special plat for SW¼SW¼ Sec. 31.

F-1-A 3M-9-55

County Ravalli

STATE OF MONTANA
STATE ENGINEERS OFFICE
Water Resources Survey

T. 7N R. 20W Plat No. 13

Farm Checked: Date 8-24-57

Photo No. 2P-89

By H. Carpenter & R. J. Peter

Legal Land Owner Peter (Pete) Bosket Address Corvallis, Montana

Operator Same Address

Water is deliverd by:— 1. Private System; 2. Ditch Company; 3. State Project; X 4. Federal Project; 5. Irrigation District

If under Ditch Company, Irrigation District, or Government Project, state the number of shares or inches, acre feet, as the case may be in said system

App. No. Decree No.	NAME OF APPROPRIATOR TO WHOM DECREED	NAME OF STREAM	Date App. Date Priority	Miner's Inches	in Use	NAME OF DITCH (Water Delivered By)	No.	R/F	P/G/S	Present Irr. Acres	Irrigable Acres
* See											
Ass'n		Bitterroot River				Republican Ditch	3	R		53	0
See											
Ass'n		Bitterroot River				Hedge Ditch	3	R		7	0

NOTE: R—Denotes Regular Irrigation. F—Flood Irrigation. P—Water diverted by means of pumping. G—Water diverted by gravity. S—Stored Water.

Condition of System Good Topography Bench River Basin Columbia River, Bitterroot River.

Adequate Supply: Yes X No Explain

Remarks

* Peter Bosket is signed up for 15 Miner's Inches ... continuous flow of water under the Ravalli Water Users Association, through the Republican and Hedge Ditches. (Free Water)

Also in: Plat No.	Twp.	Rge.	Plat No.	Twp.	Rge.	Plat No.	Twp.	Rge.
Plat No.	Twp.	Rge.	Plat No.	Twp.	Rge.	Plat No.	Twp.	Rge.

Information From:

Pete Bosket

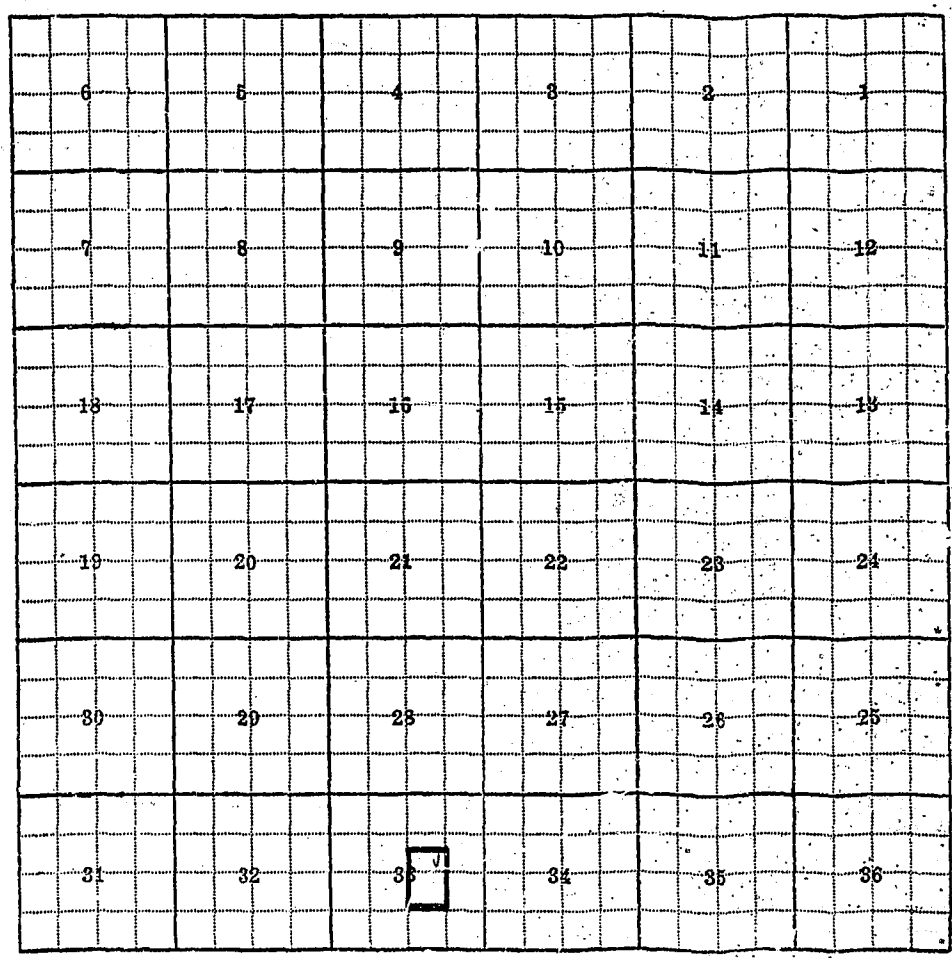
6
5
4
3
2
1
7
8
9
10
11
12
18
17
16
15
14
13
19
20
21
22
23
24
30
29
28
27
26
25
31
32
33
34
35
36
J

33-J:

F-1-A 3M-9-55

County Ravalli

STATE OF MONTANA
STATE ENGINEERS OFFICE
Water Resources Survey

T 7N R 20W Plat No. 13

Farm Checked: Date 7-24-57

Photo No. 2P-36

By R. J. Peter

Legal Land Owner Paul & Barbara Bowen Address Corvallis, Montana

Operator R. E. Stateon (buying) Address

Water is delivered by:— 1. Private System; X 2. Ditch Company; 3. State Project; 4. Federal Project; 5. Irrigation District

If under Ditch Company, Irrigation District, or Government Project, state the number of shares or inches, acre feet, as the case may be in said system

App. No. Decree No.	NAME OF APPROPRIATOR TO WHOM DECREED	NAME OF STREAM	Date App. Date Priority	Miner's Inches	In Use	NAME OF DITCH (Water Delivered By)	No.	R/F	P/G/S	Present Irr. Acres	Irrigable Acres
A-1506	J. H. Carls, et al	Independent Ditch Waste	8-17-04	All	Yes	Independent Ditch	1	R		01	29
D-156	James W. Hull	Bitterroot River	6-1-66	80	No						

NOTE: R—Denotes Regular Irrigation. F—Flood Irrigation. P—Water diverted by means of pumping. G—Water diverted by gravity. S—Stored Water.

Condition of System Fair Topography Valley River Basin Columbia River, Willow Creek Drain

Adequate Supply: Yes X No Explain

Remarks

No irrigation this year - may do some next year.

Also in: Plat No. Twp. Rge.	Plat No. Twp. Rge.	Plat No. Twp. Rge.
Plat No. Twp. Rge.	Plat No. Twp. Rge.	Plat No. Twp. Rge.

Information From:

R. E. Stateon

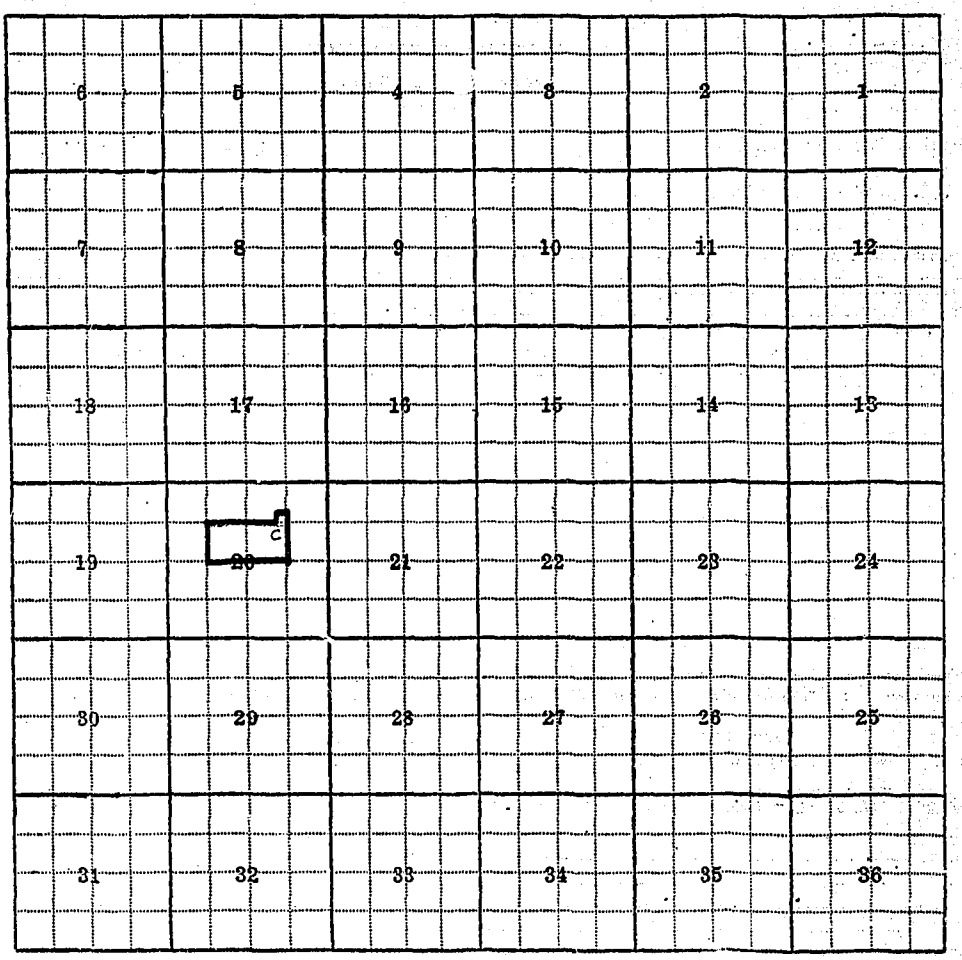
6
5
4
3
2
1
7
8
9
10
11
12
18
17
16
15
14
13
C
19
20
21
22
23
24
30
29
28
27
26
25
31
32
33
34
35
36

20-C;

F-1-A 3M-8-55

County Ravalli

STATE OF MONTANA
STATE ENGINEERS OFFICE
Water Resources Survey

T 7N R 20W Plat No. 13

Farm Checked: Date 7-17-57

Photo No. 2P-36

By R. J. Peter

Legal Land Owner Archie & Mary Bowman Address Corvallis, Montana

Operator Same Address

Water is deliverd by:-- 1. Private System; X 2. Ditch Company; 3. State Project; 4. Federal Project; 5. Irrigation District

If under Ditch Company, Irrigation District, or Government Project, state the number of shares or inches, acre feet, as the case may be in said system

App. No. Decree No.	NAME OF APPROPRIATOR TO WHOM DECREED	NAME OF STREAM	Date App. Date Priority	Miner's Inches	In Use	NAME OF DITCH (Water Delivered By)	No.	R/F	P/G/S	Present Irr. Acres	Irrigable Acres
A-1506	J. H. Carls, et al	Independent Ditch Waste	8-17-04	All	Yes	Independent Ditch	1	R		6	0
D-144	Newton D. Chaffin	Bitterroot River	6-1-66	80	No (Part)						

NOTE: R—Denotes Regular Irrigation. F—Flood Irrigation. P—Water diverted by means of pumping. G—Water diverted by gravity. S—Stored Water.

Condition of System Fair Topography Valley River Basin Columbia River, Independent Ditch Waste

Adequate Supply: Yes X No Explain

Remarks

Also in: Plat No. Twp. Rge. / Plat No. Twp. Rge.	Plat No. Twp. Rge. / Plat No. Twp. Rge.	Plat No. Twp. Rge. / Plat No. Twp. Rge.

Information From: Mrs. Wood

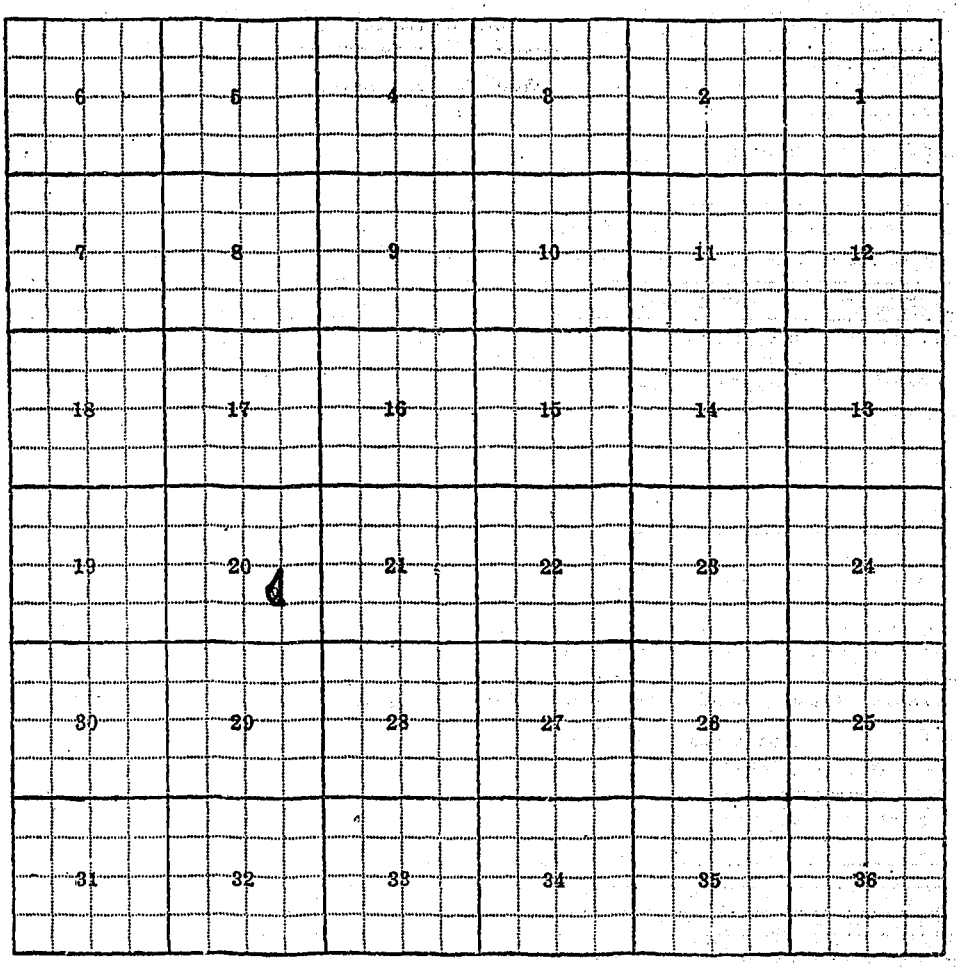
6
5
4
3
2
1
7
8
9
10
11
12
18
17
16
15
14
13
19
20
21
22
23
24
30
29
28
27
26
25
31
32
33
34
35
36

20-D;

F-1-A 3M-9-55

County Ravalli

STATE OF MONTANA
STATE ENGINEERS OFFICE
Water Resources Survey

T. 7N R. 20W Plat No. 13

Farm Checked: Date 7-26-57

Photo No. 2P-37

By R. J. Peter & H. Carpenter

Legal Land Owner Verda & William Brandbo Address

Operator E. G. Carroll Address Corvallis, Montana

Water is deliverd by:— 1. Private System; X 2. Ditch Company; 3. State Project; 4. Federal Project; 5. Irrigation District

If under Ditch Company, Irrigation District, or Government Project, state the number of shares or inches, acre feet, as the case may be in said system

App. No. Decree No.	NAME OF APPROPRIATOR TO WHOM DECREED	NAME OF STREAM	Date App. Date Priority	Miner's Inches	In Use	NAME OF DITCH (Water Delivered By)	No.	R/F	P/G/S	Present Irr. Acres	Irrigable Acres
* D-204	Supply Ditch Company	Bitterroot River	5-1-98	5000	Yes	Supply Ditch	2	R		30	0
No Filing		Swamp				Sprinkler	1	R		20	0
D-149	Luther J. Ellis	Bitterroot River	4-1-90	120	No (Part)						

NOTE: R—Denotes Regular Irrigation. F—Flood Irrigation. P—Water diverted by means of pumping. G—Water diverted by gravity. S—Stored Water.

Condition of System Good Topography Valley River Basin Columbia River, Bitterroot River, Swamp,

Adequate Supply: Yes X No Explain

Remarks

* William Brandbo is signed up for 150 Shares under the Supply Ditch Company.

Also in Hamilton Heights

Also in: Plat No.	Twp.	Rge.	Plat No.	Twp.	Rge.	Plat No.	Twp.	Rge.
16	6N	20W						
Plat No.	Twp.	Rge.	Plat No.	Twp.	Rge.	Plat No.	Twp.	Rge.

Information From:

Mrs. Carroll

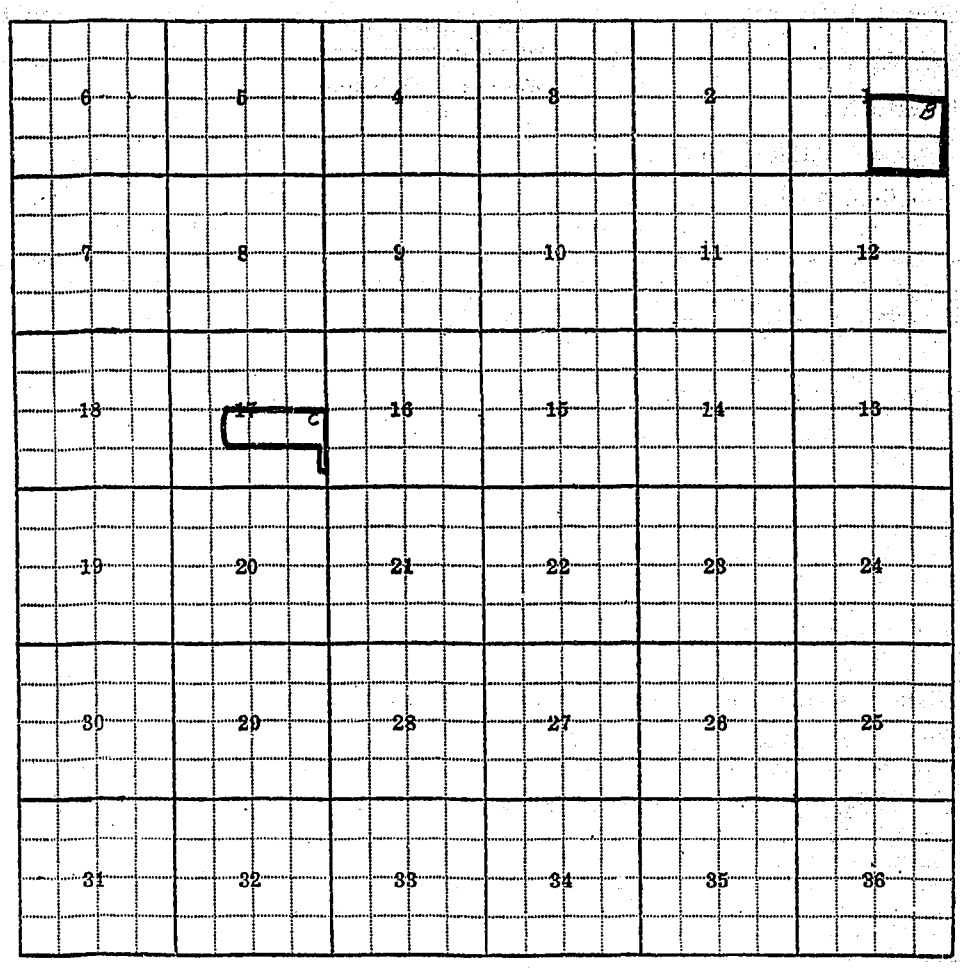
6
5
4
3
2
1
B
7
8
9
10
11
12
18
17
C
16
15
14
13
19
20
21
22
23
24
30
29
28
27
26
25
31
32
33
34
35
36

1-B; 17-C;

F-1-A 3M-9-55

County Ravalli

STATE OF MONTANA
STATE ENGINEERS OFFICE
Water Resources Survey

T 7N R 20W Plat No. 13

Farm Checked: Date 9-17-57

Photo No. 2P-170

By R. J. Peter

Legal Land Owner Calvin & Liza Brazeal Address Corvallis, Montana

Operator Same Address

Water is deliverd by:— 1. Private System; 2. Ditch Company; 3. State Project; 4. Federal Project; X 5. Irrigation District X

If under Ditch Company, Irrigation District, or Government Project, state the number of shares or inches, acre feet, as the case may be in said system

App. No. Decree No.	NAME OF APPROPRIATOR TO WHOM DECREED	NAME OF STREAM	Date App. Date Priority	Miner's Inches	In Use	NAME OF DITCH (Water Delivered By)	No.	R/F	P/G/S	Present Irr. Acres	Irrigable Acres
See											
Ditch											
Dist.		Rock Creek				Bitterroot Irrigation					
						District	485	R		50	0

NOTE: R—Denotes Regular Irrigation. F—Flood Irrigation. P—Water diverted by means of pumping. G—Water diverted by gravity. S—Stored Water.

Condition of System ood Topography Bench River Basin Columbia River, Lake Como,

Adequate Supply: Yes X No Explain

Remarks

*Calvin & Liza Brazeal are signed up for 63.9 Acres under the Bitterroot Irrigation District.

*Also they are signed up for 25 Acres not on sheet.

Also in: Plat No. Twp. Rge.	Plat No. Twp. Rge.	Plat No. Twp. Rge.
Plat No. Twp. Rge.	Plat No. Twp. Rge.	Plat No. Twp. Rge.

Information From:

Calvin Brazeal

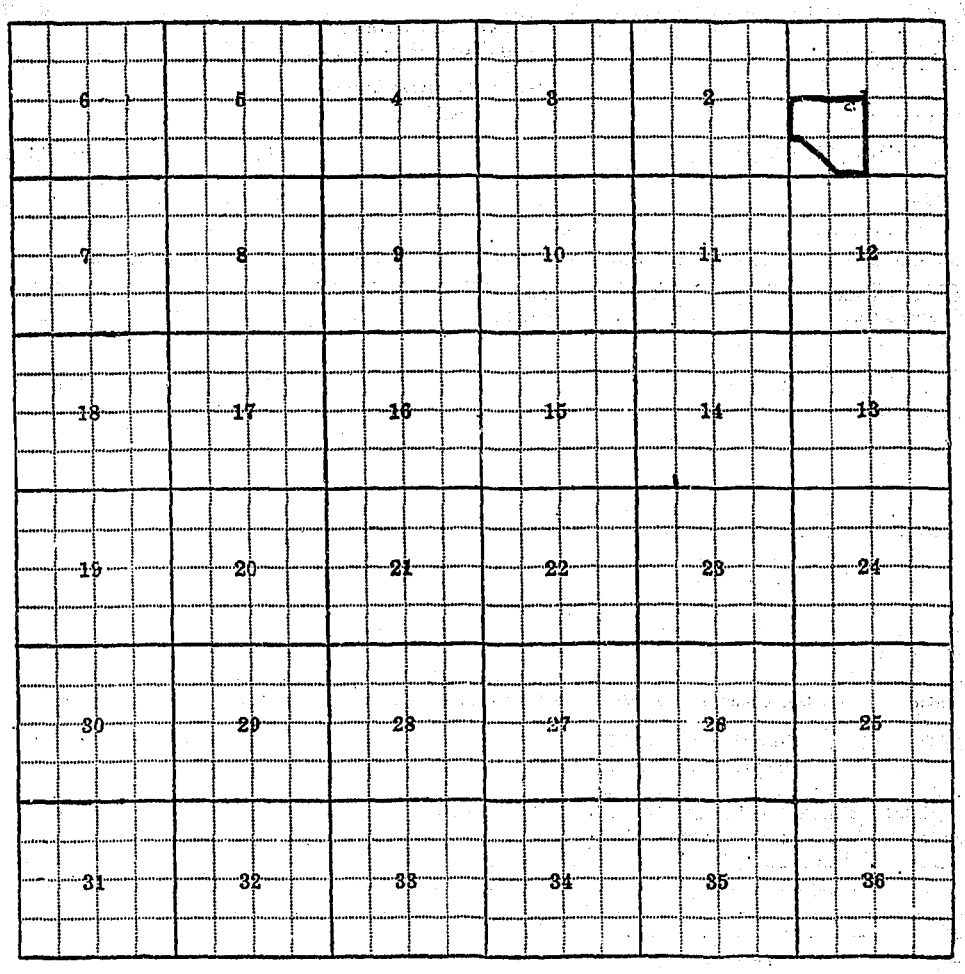
6
5
4
3
2
1
7
8
9
10
11
12
18
17
16
15
14
13
19
20
21
22
23
24
30
29
28
27
26
25
31
32
33
34
35
36

1-C:

F-1-A 3M-9-55

County Ravalli

STATE OF MONTANA
STATE ENGINEERS OFFICE
Water Resources Survey

T. 7N R. 20W. Plat No. 13

Farm Checked: Date 7-26-57

Photo No. 2P-57

By R. J. Peter & H. Carpenter

Legal Land Owner Otto & Anne Brown Address Corvallis, Montana

Operator Same Address

Water is deliverd by:— 1. Private System; X 2. Ditch Company; 3. State Project; 4. Federal Project; 5. Irrigation District

If under Ditch Company, Irrigation District, or Government Project, state the number of shares or inches, acre feet, as the case may be in said system

App. No. Decree No.	NAME OF APPROPRIATOR TO WHOM DECREED	NAME OF STREAM	Date App. Date Priority	Miner's Inches	In Use	NAME OF DITCH (Water Delivered By)	No.	R/F	P/G/S	Present Irr. Acres	Irrigable Acres
A-1538	Luther J. Ellis	Seepage, waste, drain	7-11-08	160	Yes	Independent Ditch	1	R		20	0
D-174	Frona Martin	Bitterroot River	4-1-90	40	No						

NOTE: R—Denotes Regular Irrigation. F—Flood Irrigation. P—Water diverted by means of pumping. G—Water diverted by gravity. S—Stored Water.

Condition of System Good Topography Valley River Basin Columbia River, Seepage & Waste.

Adequate Supply: Yes X No Explain

Remarks

Also in: Plat No. Twp. Rge. | Plat No. Twp. Rge. | Plat No. Twp. Rge.
Plat No. Twp. Rge. | Plat No. Twp. Rge. | Plat No. Twp. Rge.

Information From: Otto Brown

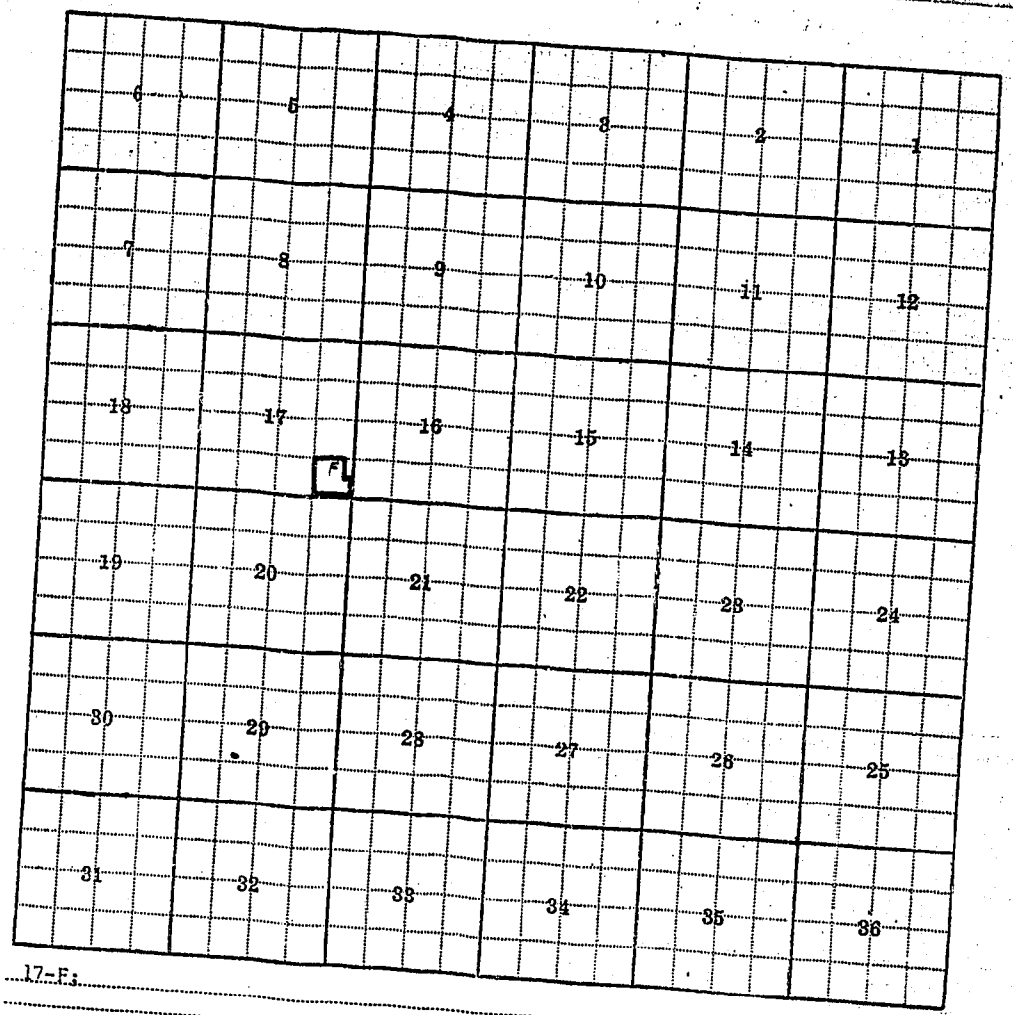
6
5
4
3
2
1
7
8
9
10
11
12
18
17
16
15
14
13
19
20
21
22
23
24
30
29
28
27
26
25
31
32
33
34
35
36

17-F;

F-1-A 3M-9-55

County Ravalli

STATE OF MONTANA
STATE ENGINEERS OFFICE
Water Resources Survey

T. 7 N., R. 20 W. Plat No. 13

Farm Checked: Date 7-13-57

Photo No. 2P-39

By R. J. Peter

Legal Land Owner Joe & Alice Buchanan Address Victor, Montana

Operator Same Address

Water is deliverd by:— 1. Private System; x 2. Ditch Company; 3. State Project; 4. Federal Project; 5. Irrigation District

If under Ditch Company, Irrigation District, or Government Project, state the number of shares or inches, acre feet, as the case may be in said system

App. No. Decree No.	NAME OF APPROPRIATOR TO WHOM DECREED	NAME OF STREAM	Date App. Date Priority	Miner's Inches	In Use	NAME OF DITCH (Water Delivered By)	No.	R/F	P/G/S	Present Irr. Acres	Irrigable Acres
D-59	Gus Kuster	Bear Creek	6-1-83	120	Part						
			12-2-09	40	Part	Kuster Ditches	1	R		50	0
No											
Filing		Well				Garden					

NOTE: R—Denotes Regular Irrigation. F—Flood Irrigation. P—Water diverted by means of pumping. G—Water diverted by gravity. S—Stored Water.

Condition of System Fair Topography Creek Bottom River Basin Columbia River, Bear Creek,

Adequate Supply: Yes..... No. x Explain Water out about July 15

Remarks

Also in: Plat No..... Twp..... Rge.....	Plat No..... Twp..... Rge.....	Plat No..... Twp..... Rge.....
Plat No..... Twp..... Rge.....	Plat No..... Twp..... Rge.....	Plat No..... Twp..... Rge.....

Information From:
Mrs. Buchanan

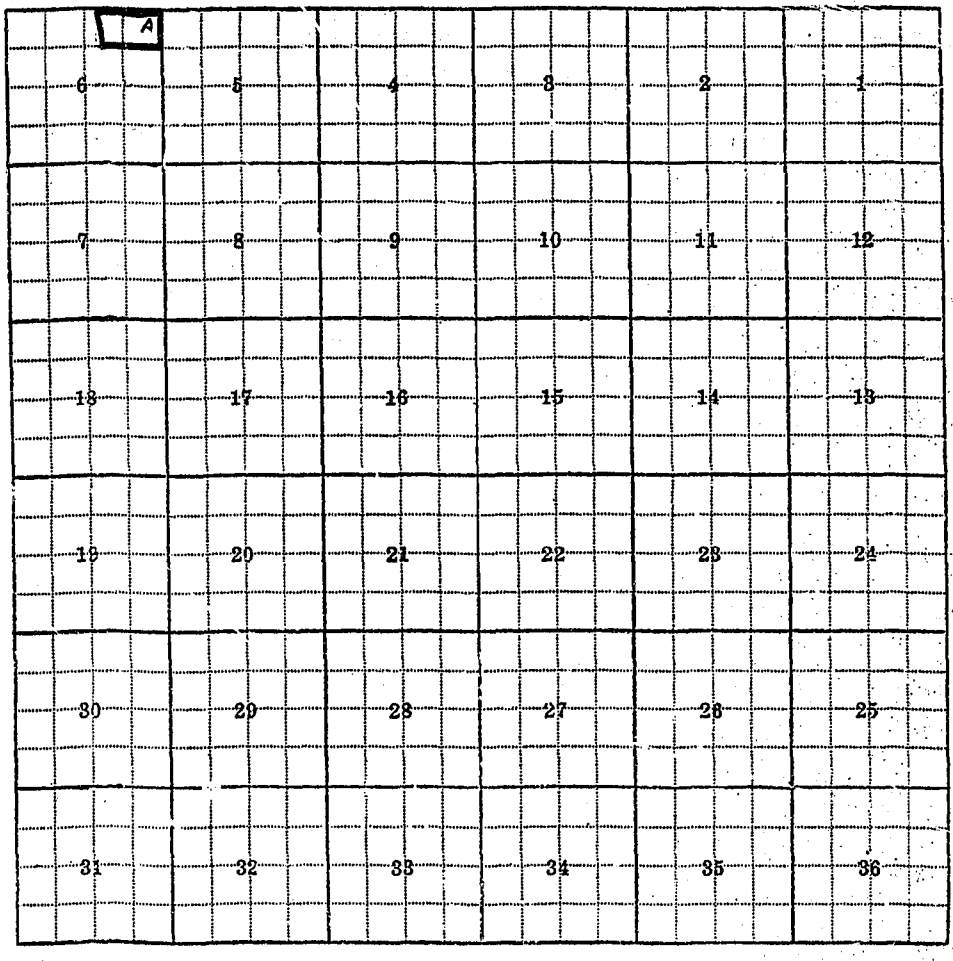
A
6
5
4
3
2
1
7
8
9
10
11
12
18
17
16
15
14
13
19
20
21
22
23
24
30
29
28
27
26
25
31
32
33
34
35
36

6-A;

F-1-A 3M-8-55

County Ravalli

STATE OF MONTANA
STATE ENGINEERS OFFICE
Water Resources Survey

T. 7N. R. 20W. Plat No. 13

Farm Checked: Date 8-8-57

Photo No. 2P-167

By R. J. Peter

Legal Land Owner Edwin (H.) Buck, Jr. Address Corvallis, Montana

Operator Same Address

Water is delivered by:— 1. Private System; 2. Ditch Company; 3. State Project; 4. Federal Project; 5. Irrigation District X

If under Ditch Company, Irrigation District, or Government Project, state the number of shares or inches, acre feet, as the case may be in said system:

App. No. Decree No.	NAME OF APPROPRIATOR TO WHOM DECREED	NAME OF STREAM	Date App. Date Priority	Miner's Inches	In Use	NAME OF DITCH (Water Delivered By)	No.	R/F	P/G/S	Present Irr. Acres	Irrigable Acres
* See											
Dist.											
Rights		Rock Creek				Bitterroot Irrigation					
						District	5			30	0
A-445	L. J. Nordheim	Dry Gulch	4-6-14	400	No						

NOTE: R—Denotes Regular Irrigation. F—Flood Irrigation. P—Water diverted by means of pumping. G—Water diverted by gravity. S—Stored Water.

Condition of System Good Topography Bench River Basin Columbia River, Lake Como.

Adequate Supply: Yes X No Explain

Remarks

* Edwin Buck, Jr., is signed up for 30.7 Acres under the Bitterroot Irrigation District.

Also in: Plat No. Twp. Rge.	Plat No. Twp. Rge.	Plat No. Twp. Rge.
Plat No. Twp. Rge.	Plat No. Twp. Rge.	Plat No. Twp. Rge.

Information From:

Edwin Buck

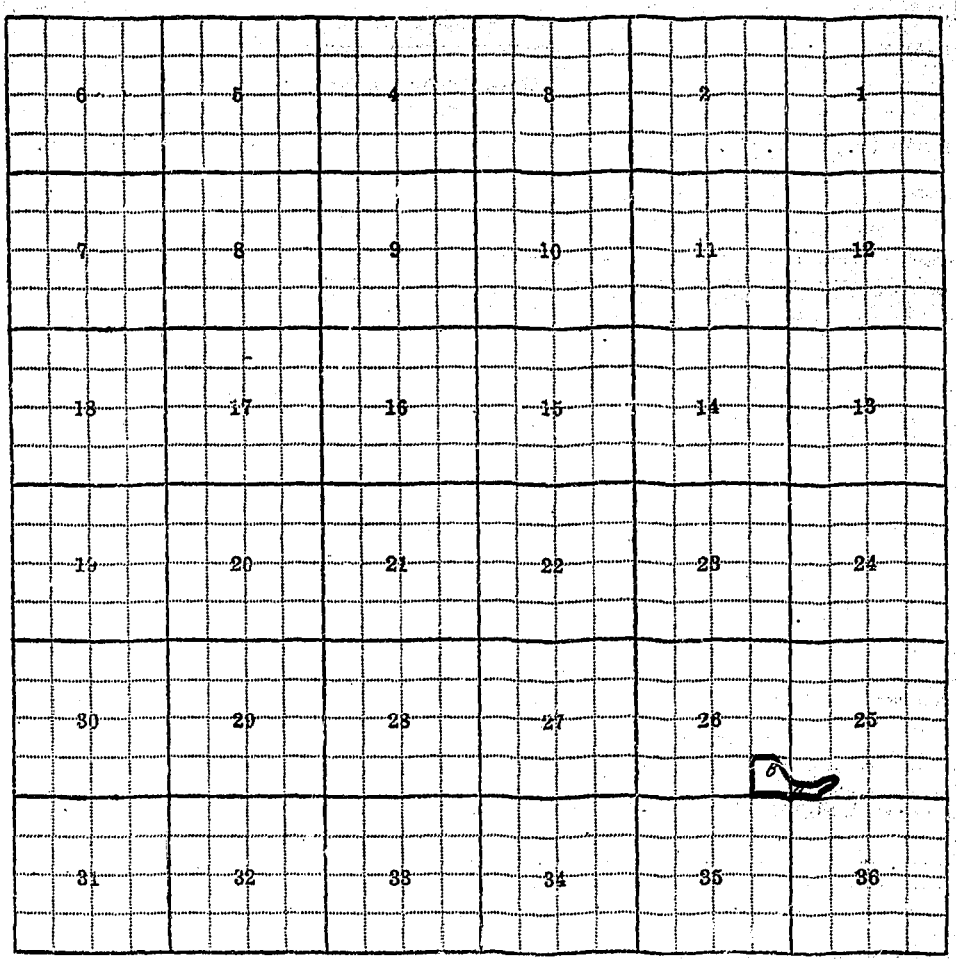
6
5
4
3
2
1
7
8
9
10
11
12
18
17
16
15
14
13
19
20
21
22
23
24
30
29
28
27
26
25
31
32
33
34
35
36

25-B; 26-B;

F-1-A 3M-9-55

County Ravalli

STATE OF MONTANA
STATE ENGINEERS OFFICE
Water Resources Survey

T. 7N R 20W Plat No. 13

Farm Checked: Date 6-29-57

Photo No. 2P-36

By R. J. Peter

Legal Land Owner Morris B. Campbell Address

Operator Same Address Woodside, Montana

Water is delivered by:— 1. Private System; 2. Ditch Company; X 3. State Project; 4. Federal Project; 5. Irrigation District

If under Ditch Company, Irrigation District, or Government Project, state the number of shares or inches, acre feet, as the case may be in said system

App. No. Decree No.	NAME OF APPROPRIATOR TO WHOM DECREED	NAME OF STREAM	Date App. Date Priority	Miner's Inches	In Use	NAME OF DITCH (Water Delivered By)	No.	R/F	P/G/S	Present Irr. Acres	Irrigable Acres
* D-230	Woodside Irrigation Company	Bitterroot River	10-1-05	2000	31 shrs.	Woodside Ditch	2	R		28	0
D-646	Florence Maharque	Mill Creek	5-15-92	75	Part	(Not in use)					

NOTE: R—Denotes Regular Irrigation. F—Flood Irrigation. P—Water diverted by means of pumping. G—Water diverted by gravity. S—Stored Water.

Condition of System Good Topography Bench River Basin Columbia River, Bitterroot River,

Adequate Supply: Yes x No Explain

Remarks

* Morris B. Campbell is signed up for 31 Shares under the Woodside Irrigation Company. (Discrepancy as to true ownership of this water. (Williams says has no shares of ditch uses waste water from his place) Property was all one until split by father & son.

Also in: Plat No. Twp. Rge.	Plat No. Twp. Rge.	Plat No. Twp. Rge.
Plat No. Twp. Rge.	Plat No. Twp. Rge.	Plat No. Twp. Rge.

Information Farm:

B. M. Campbell

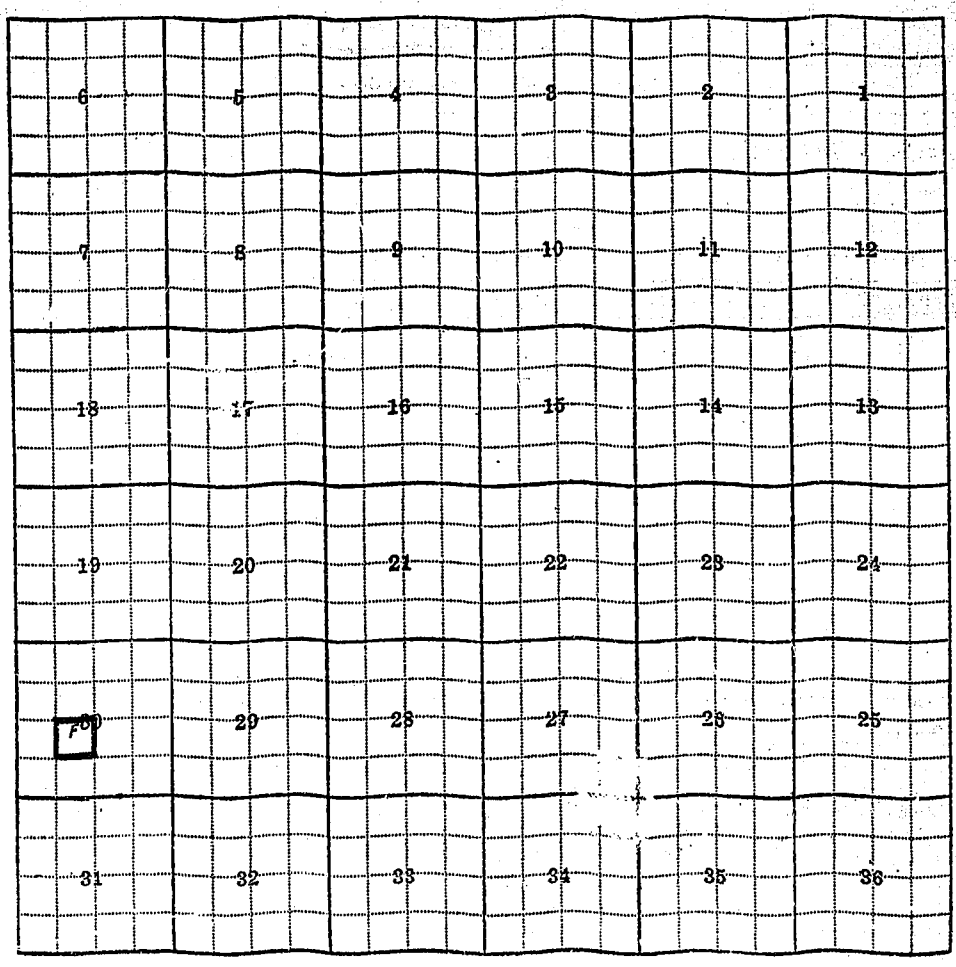
6
5
4
3
2
1
7
8
9
10
11
12
18
17
16
15
14
13
19
20
21
22
23
24
30
29
28
27
26
25
31
32
33
34
35
36

30-E;

F-1-A 3M-9-55

County Ravalli

Farm Checked: Date 7-16-57

By R. J. Peter

STATE OF MONTANA
STATE ENGINEERS OFFICE
Water Resources Survey

T 7N R 20W Plat No. 13

Photo No. 2P-35

Legal Land Owner Gilbert E. Chaffin Address Corvallis, Montana

Operator Same Address

Water is deliverd by:— 1. Private System; X 2. Ditch Company; X 3. State Project; 4. Federal Project; 5. Irrigation District

If under Ditch Company, Irrigation District, or Government Project, state the number of shares or inches, acre feet, as the case may be in said system

App. No. Decree No.	NAME OF APPROPRIATOR TO WHOM DECREED	NAME OF STREAM	Date App. Date Priority	Miner's Inches	In Use	NAME OF DITCH (Water Delivered By)	No.	R/F	P/G/S	Present Irr. Acres	Irrigable Acres
* D-145	Corvallis Canal & Water Company	Bitterroot River	1-1-71	5000	11 shrs.	Corvallis Canal	2	R		93	0
No Filing		Girds Creek				Chaffin Ditch	1	R		18	0
D-143	M. L. Chaffin	Bitterroot River	6-1-66	150	No (Part)						
D-196	Nancy E. Simmons	Bitterroot River	6-1-66	50	No (Part)						

NOTE: R—Denotes Regular Irrigation. F—Flood Irrigation. P—Water diverted by means of pumping. G—Water diverted by gravity. S—Stored Water.

Condition of System Fair Topography Valley River Basin Columbia River, Bitterroot River, Girds Creek,

Adequate Supply: Yes X No Explain

Remarks

* G. E. Chaffin is signed up for 1 1/12 Shares under the Corvallis Canal & Water Company.

Also in: Plat No. Twp. Rge. | Plat No. Twp. Rge. | Plat No. Twp. Rge.
Plat No. Twp. Rge. | Plat No. Twp. Rge. | Plat No. Twp. Rge.

Information From:
Gilbert Chaffin

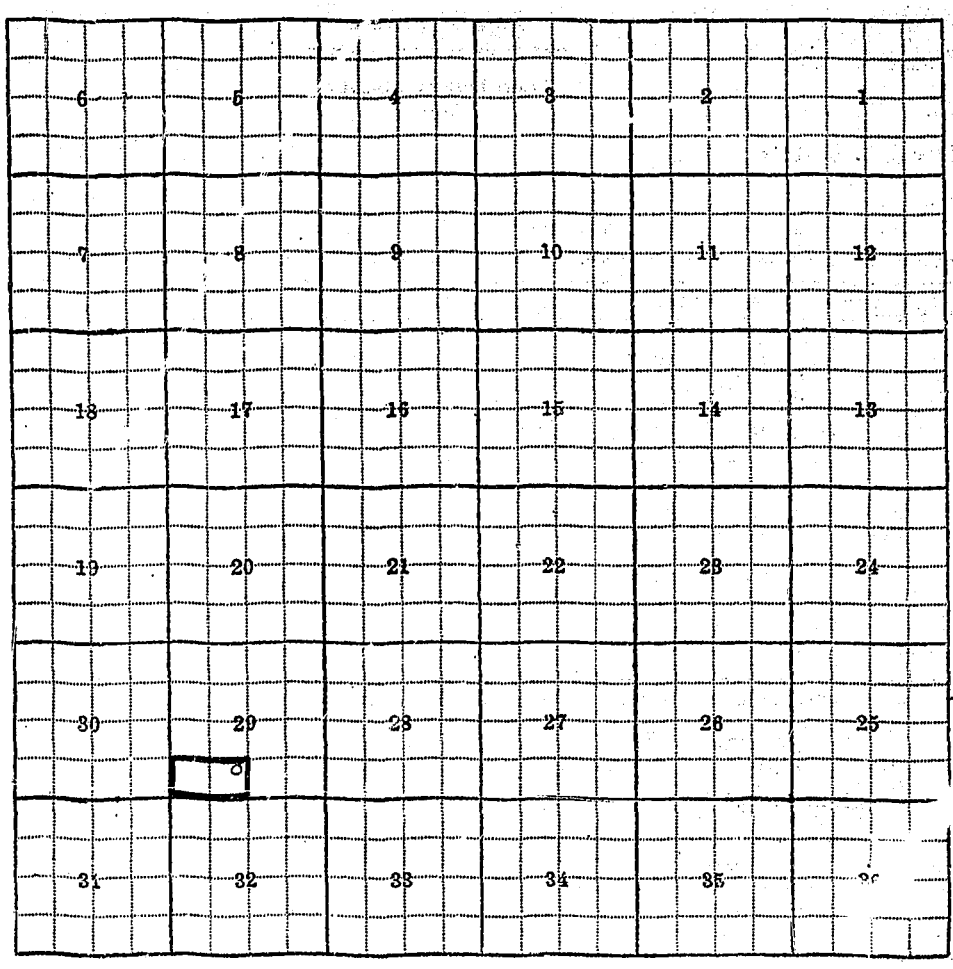
6
5
4
3
2
1
7
8
9
10
11
12
18
17
16
15
14
13
19
20
21
22
23
24
30
29
28
27
26
25
31
32
33
34
35

29-0;

F-1-A 3M-9-55

STATE OF MONTANA
STATE ENGINEERS OFFICE
Water Resources Survey

T 7N R 20W Plat No. 13

County Ravalli

Photo No. 2P-34

Farm Checked: Date 7-16-57

By R. J. Peter

Legal Land Owner Gilbert & Mildred Chaffin

Address Corvallis, Montana

Operator Same

Address

Water is delivered by:— 1. Private System; 2. Ditch Company; X 3. State Project; 4. Federal Project; 5. Irrigation District

If under Ditch Company, Irrigation District, or Government Project, state the number of shares or inches, acre feet, as the case may be in said system

App. No. Decree No.	NAME OF APPROPRIATOR TO WHOM DECREED	NAME OF STREAM	Date App. Date Priority	Miner's Inches	In Use	NAME OF DITCH (Water Delivered By)	No.	R/F	P/G/S	Present Irr. Acres	Irrigable Acres
D-145	Corvallis Canal & Water Company	Bitterroot River	1-1-71	5000	sh. 1-1/12	Corvallis Canal	2	R		61	0
* D-163	Edna Jones, et al	Bitterroot River	6-1-66	240	No						
** D-196	Nancy E. Simmons	Bitterroot River	6-1-66	50	No(Part)						

NOTE: R—Denotes Regular Irrigation. F—Flood Irrigation. P—Water diverted by means of pumping. G—Water diverted by gravity. S—Stored Water.

Condition of System Good Topography Valley River Basin Columbia River, Bitterroot River

Adequate Supply: Yes X No Explain

Remarks

* Gilbert E. Chaffin is signed up for 1 1/12 Shares under the Corvallis Canal & Water Company.

**Entitled to 35 miner's inches - NOT IN USE.

Also in: Plat No. Twp. Rge. Plat No. Twp. Rge.

Plat No. Twp. Rge. Plat No. Twp. Rge.

Plat No. Twp. Rge. Plat No. Twp. Rge.

Information From:

Gilbert Chaffin

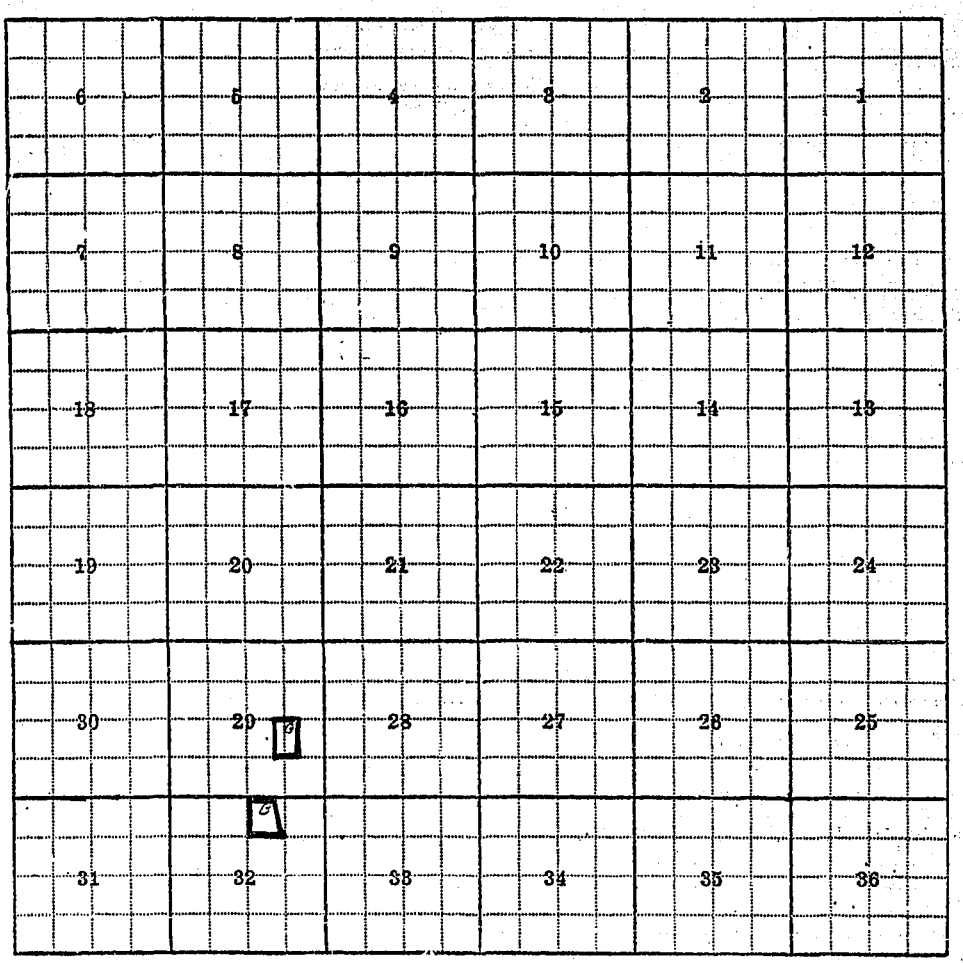
6
5
4
3
2
1
7
8
9
10
11
12
18
17
16
15
14
13
19
20
21
22
23
24
30
29
28
27
26
25
31
32
33
34
35
36

29-G; 32-B;

F-1 3M-2 55

County Ravalli

Farm Checked: Date 7-25-57

By R. J. Peter & H. Carpenter

STATE OF MONTANA
STATE ENGINEERS OFFICE
Water Resources Survey

T 7N R 20W Plat No. 13

Photo No. 2P-37; 2P-86;

Legal Land Owner John M. Chaffin Address Corvallis, Montana

Operator Same Address

Water is deliverd by:— 1. Private System; X 2. Ditch Company; X 3. State Project; 4. Federal Project; 5. Irrigation District

If under Ditch Company, Irrigation District, or Government Project, state the number of shares or inches, acre feet, as the case may be in said system

App. No. Decree No.	NAME OF APPROPRIATOR TO WHOM DECREED	NAME OF STREAM	Date App. Date Priority	Miner's Inches	In Use	NAME OF DITCH (Water Delivered By)	No.	R/F	P/G/S	Present Irr. Acres	Irrigable Acres
* D-204	Supply Ditch Company	Bitterroot River	5-1-98	5000	150 shr.	Supply Ditch	2	R		61	0
A-1508	John M. Chaffin	Seepage	4-1-93	160	Yes	Chaffin-Wood-Stebal	1	R		68	0

NOTE: R—Denotes Regular Irrigation. F—Flood Irrigation. P—Water diverted by means of pumping. G—Water diverted by gravity. S—Stored Water.

Condition of System Fair Topography Valley River Basin Columbia River, Bitterroot River, Slough.

Adequate Supply: Yes x No Explain

Remarks

* John M. Chaffin is signed up for 150 Shares under the Supply Ditch Association. (Wood-Parkhurst Ditch)

Also in: Plat No. Twp. Rge.	Plat No. Twp. Rge.	Plat No. Twp. Rge.
Plat No. Twp. Rge.	Plat No. Twp. Rge.	Plat No. Twp. Rge.

Information From: John Chaffin

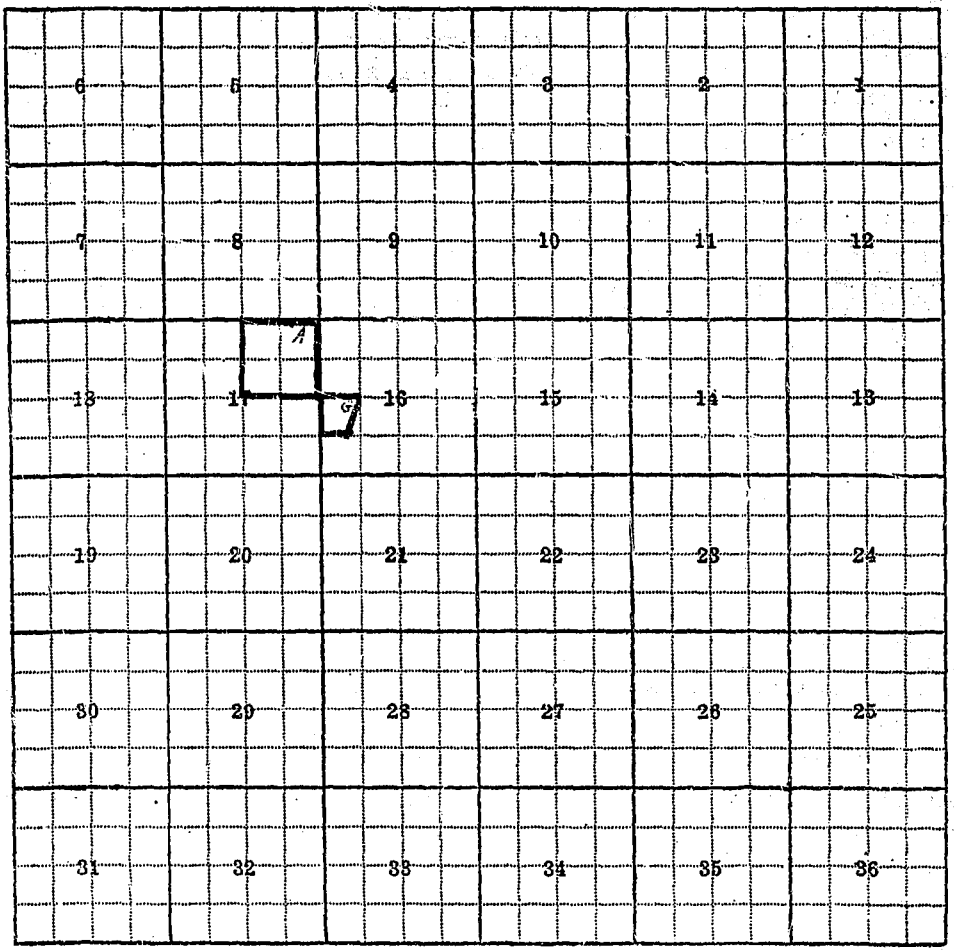
6
5
4
3
2
1
7
8
9
10
11
12
A
13
17
G
16
15
14
18
19
20
21
22
23
24
30
29
28
27
26
25
31
32
33
34
35
36

16-G; 17-A;

F-1-A 3M-9-55

County Ravalli

STATE OF MONTANA
STATE ENGINEERS OFFICE
Water Resources Survey

T 7N R 20W Plat No. 13

Farm Checked: Date 7-16-57

Photo No. 2P-35

By R. J. Peter

Legal Land Owner M. L. Chaffin Address

Operator Milford Doty Address Corvallis, Montana

Water is deliverd by:— 1. Private System; 2. Ditch Company; X 3. State Project; 4. Federal Project; 5. Irrigation District

If under Ditch Company, Irrigation District, or Government Project, state the number of shares or inches, acre feet, as the case may be in said system

App. No. Decree No.	NAME OF APPROPRIATOR TO WHOM DECREED	NAME OF STREAM	Date App. Date Priority	Miner's Inches	In Use	NAME OF DITCH (Water Delivered By)	No.	R/F	P/G/S	Present Irr. Acres	Irrigable Acres
* D-145	Corvallis Canal &										
	Water Company	Bitterroot River	1-1-71	5000	1/10 sh	Corvallis Canal	2	R		32	0
D-143	M. L. Chaffin	Bitterroot River	6-1-66	150	No (Part)						
D-196	Nancy E. Simmons	Bitterroot River	6-1-66	50	No (Part)						

NOTE: R—Denotes Regular Irrigation. F—Flood Irrigation. P—Water diverted by means of pumping. G—Water diverted by gravity. S—Stored Water.

Condition of System Good Topography Valley River Basin Columbia River, Bitterroot River.

Adequate Supply: Yes X No Explain

Remarks

* M. L. Chaffin is signed up for 1/10 Share under the Corvallis Canal & Water Company.

Also in: Plat No. Twp. Rge.	Plat No. Twp. Rge.	Plat No. Twp. Rge.
Plat No. Twp. Rge.	Plat No. Twp. Rge.	Plat No. Twp. Rge.

Information From:

Gilbert Chaffin

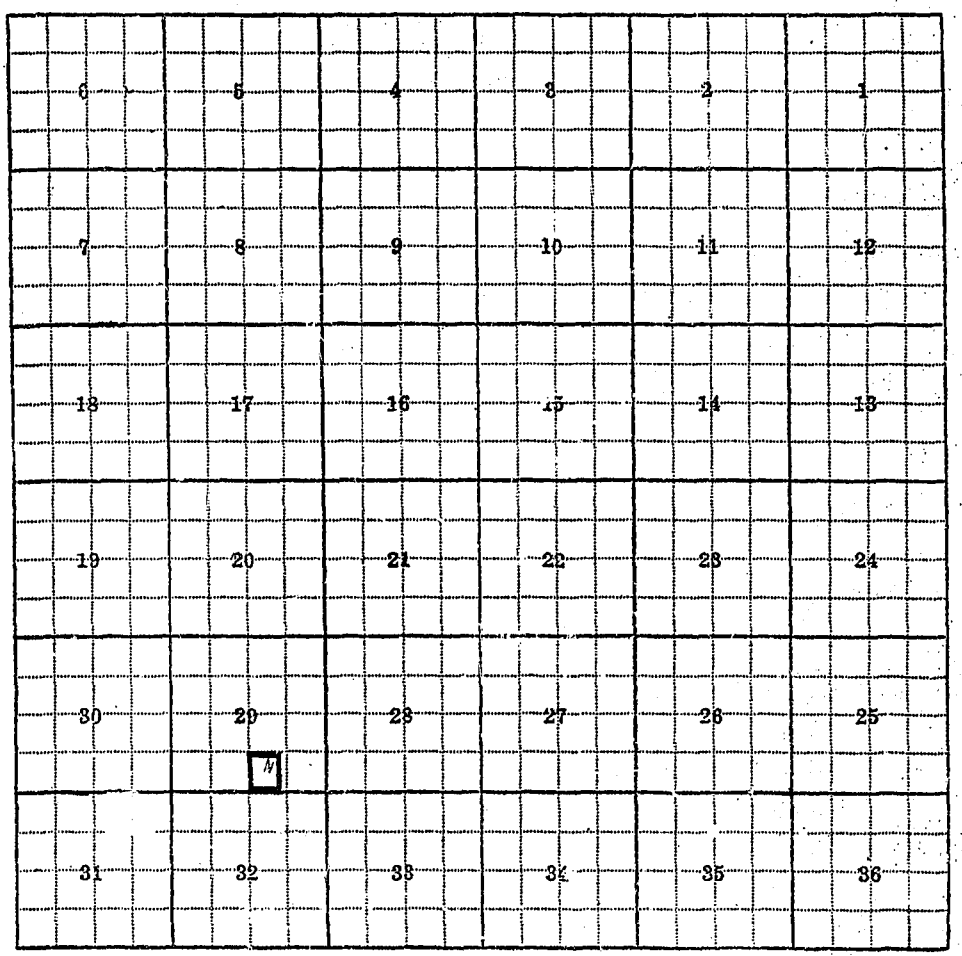
6
5
4
3
2
1
7
8
9
10
11
12
18
17
16
15
14
13
19
20
21
22
23
24
30
29
28
27
26
25
N
31
32
33
34
35
36

29-N;

F-1-A 3M-9-55

County Ravalli

STATE OF MONTANA
STATE ENGINEERS OFFICE
Water Resources Survey

T 7N R 20W Plat No. 13

Farm Checked: Date 7-16-57

Photo No.

By R. J. Peter

Legal Land Owner Clerk of Court - Trustee Address

Operator Address

Water is delivered by:— 1. Private System; 2. Ditch Company; 3. State Project; 4. Federal Project; 5. Irrigation District

If under Ditch Company, Irrigation District, or Government Project, state the number of shares or inches, acre feet, as the case may be in said system

App. No. Decree No.	NAME OF APPROPRIATOR TO WHOM DECREED	NAME OF STREAM	Date App. Date Priority	Miner's Inches	In Use	NAME OF DITCH (Water Delivered By)	No.	R/F	P/G/S	Present Irr. Acres	Irrigable Acres
		NO IRRIGATION									
D-210	Victor Land &										
	Livestock Company	Bitterroot River	4-1-72	200	No						
			4-1-04	300	No						
			4-1-06	1000	No						
A-1571	Albert Hess	Seepage, Waste,									
		NWSE, Sec. 17	4-1-93	480	No						

NOTE: R—Denotes Regular Irrigation. F—Flood Irrigation. P—Water diverted by means of pumping. G—Water diverted by gravity. S—Stored Water.

Condition of System Topography River Basin

Adequate Supply: Yes No Explain

Remarks

Also in: Plat No. Twp. Rge. / Plat No. Twp. Rge.	Plat No. Twp. Rge. / Plat No. Twp. Rge.	Plat No. Twp. Rge. / Plat No. Twp. Rge.

Information From:

Field Survey

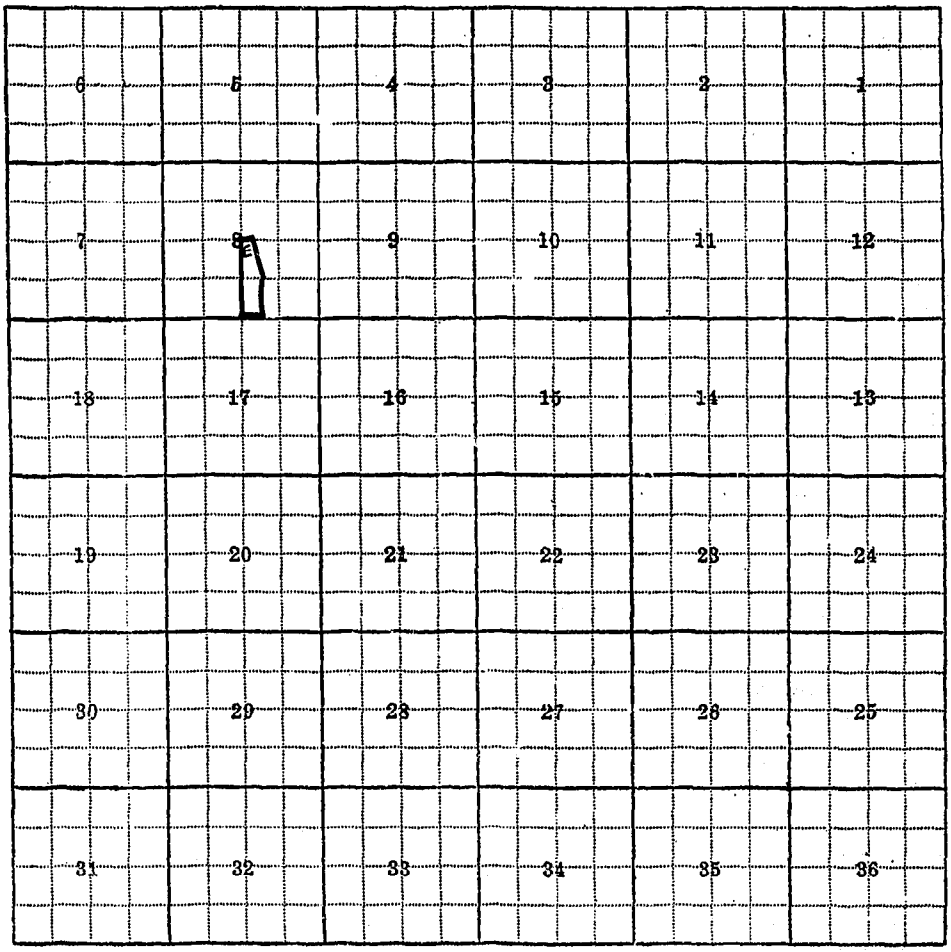
6
5
4
3
2
1
7
8
9
10
11
12
18
17
16
15
14
13
19
20
21
22
23
24
30
29
28
27
26
25
31
32
33
34
35
36

S-E;

F-1-A 3M-9-55

County Ravalli

Farm Checked: Date 7-29-57

By R. J. Peter & H. Carpenter

STATE OF MONTANA
STATE ENGINEERS OFFICE
Water Resources Survey

T 7N R 20W Plat No. 13

Photo No. 2P-86

Legal Land Owner Joseph (T.) Conghenour Address

Operator Frank Reinoehl (buying) Address Victor, Montana

Water is deliverd by:— 1. Private System; 2. Ditch Company; X 3. State Project; 4. Federal Project; 5. Irrigation District

If under Ditch Company, Irrigation District, or Government Project, state the number of shares or inches, acre feet, as the case may be in said system

App. No. Decree No.	NAME OF APPROPRIATOR TO WHOM DECREED	NAME OF STREAM	Date App. Date Priority	Miner's Inches	In Use	NAME OF DITCH (Water Delivered By)	No.	R/F	P/G/S	Present Irr. Acres	Irrigable Acres
* D-145	Corvallis Canal &										
	Water Company	Bitterroot River	1-1-71	5000	Yes						
					1 Sh.	Corvallis Canal	2	R		88	0

NOTE: R—Denotes Regular Irrigation. F—Flood Irrigation. P—Water diverted by means of pumping. G—Water diverted by gravity. S—Stored Water.

Condition of System Good Topography Valley River Basin Columbia River, Bitterroot River

Adequate Supply: Yes X No Explain

Remarks

* Joseph Conghenour is signed up for 1 Share under the Corvallis Canal & Water Company.

Also in: Plat No. Twp. Rge.	Plat No. Twp. Rge.	Plat No. Twp. Rge.
Plat No. Twp. Rge.	Plat No. Twp. Rge.	Plat No. Twp. Rge.

Information From:

Frank Reinoehl

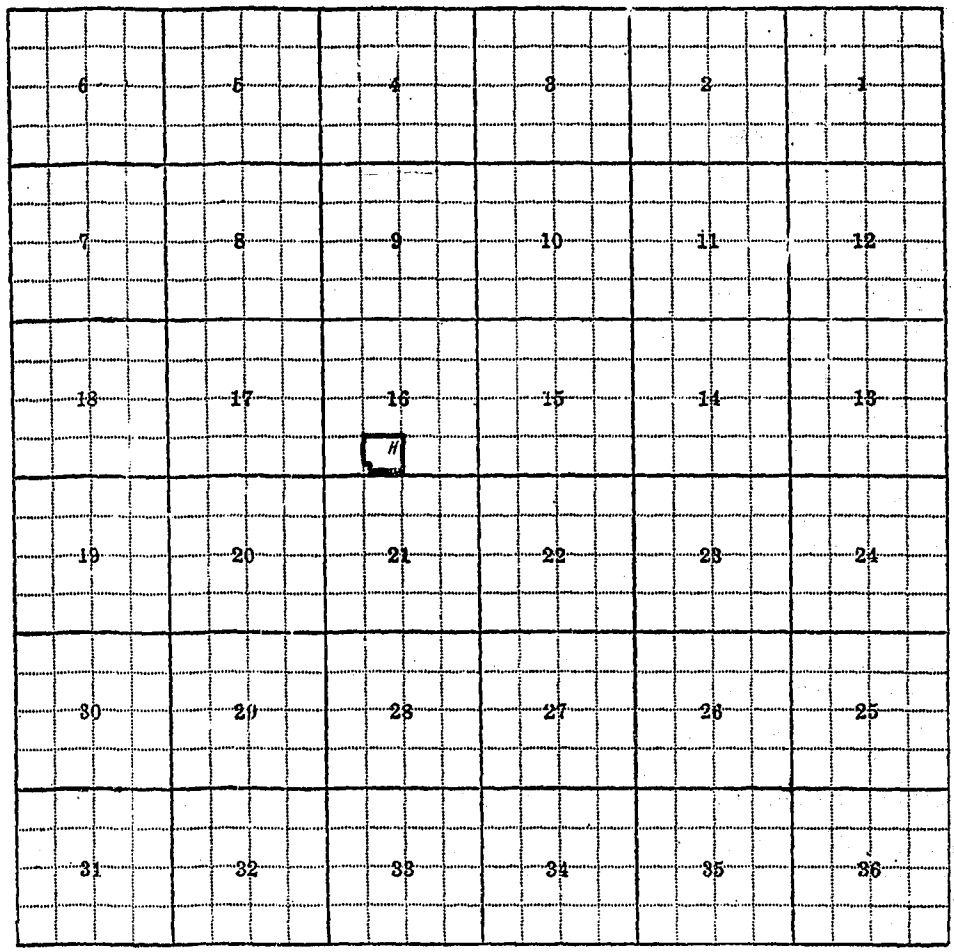
6
5
4
3
2
1
7
8
9
10
11
12
18
17
16
15
14
13
H
19
20
21
22
23
24
30
29
28
27
26
25
31
32
33
34
35
36

16-H;

F-1-A 3M-9-55

County Ravalli

Farm Checked: Date

By

STATE OF MONTANA
STATE ENGINEERS OFFICE
Water Resources Survey
3

T. 7N R. 20W Plat No. 13

Photo No. 2P-34

Legal Land Owner Corvallis Townsite - SEE FOLLOWING FORMS Address

Operator Address

Water is deliverd by:— 1. Private System; 2. Ditch Company; X 3. State Project; 4. Federal Project; 5. Irrigation District

If under Ditch Company, Irrigation District, or Government Project, state the number of shares or inches, acre feet, as the case may be in said system

App. No. Decree No.	NAME OF APPROPRIATOR TO WHOM DECREED	NAME OF STREAM	Date App. Date Priority	Miner's Inches	In Use	NAME OF DITCH (Water Delivered By)	No.	R/F	P/G/S	Present Irr. Acres	Irrigable Acres
D-145	Corvallis Canal &										
	Water Company	Bitterroot River	1-1-71	5000		Corvallis Canal	2			10	0

NOTE: R—Denotes Regular Irrigation. F—Flood Irrigation. P—Water diverted by means of pumping. G—Water diverted by gravity. S—Stored Water.

Condition of System Topography River Basin

Adequate Supply: Yes..... No..... Explain ...

Remarks

Also in: Plat No..... Twp..... Rge.....	Plat No..... Twp..... Rge.....	Plat No..... Twp..... Rge.....
Plat No..... Twp..... Rge.....	Plat No..... Twp..... Rge.....	Plat No..... Twp..... Rge.....

Information From:

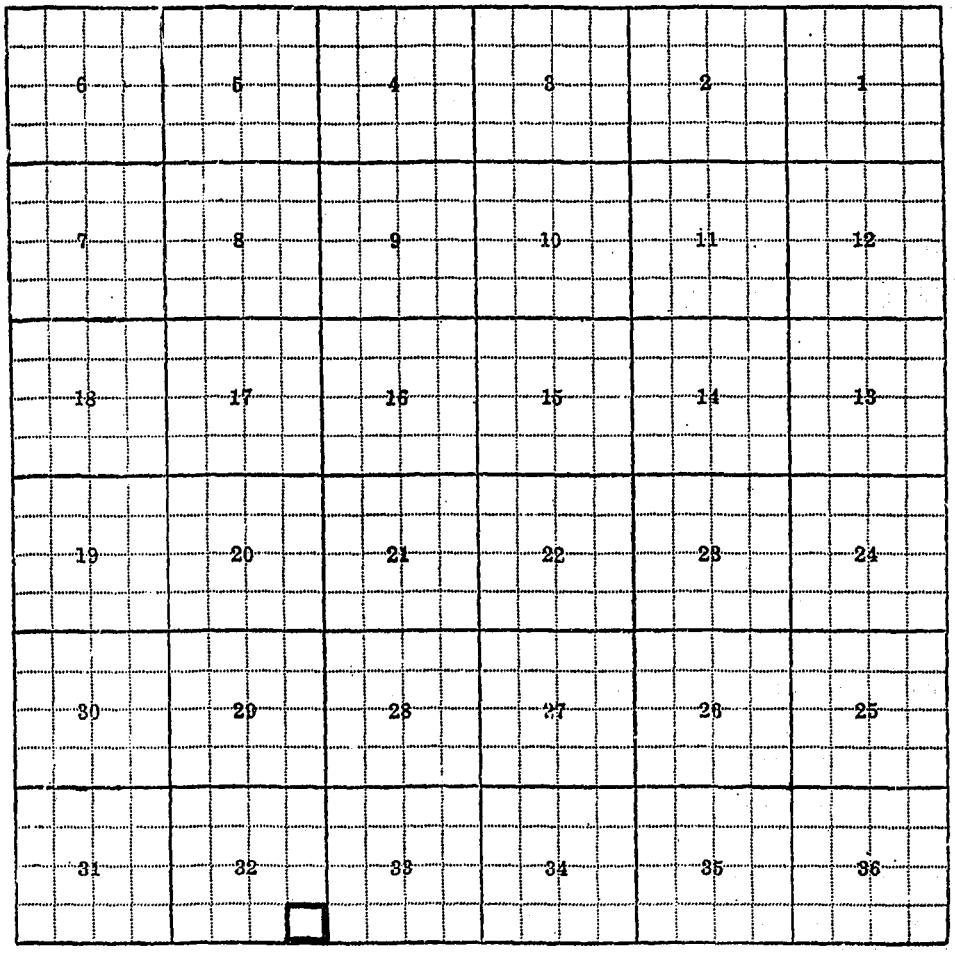

For ownership see special plat, Section 32 for Corvallis Townsite.

F-1-A 3M-9-55

County Ravalli

STATE OF MONTANA
STATE ENGINEERS OFFICE
Water Resources Survey

T. 7N R. 20W Plat No. 13

Farm Checked: Date 8-26-57

Photo No. 2P-34

By R. J. Peter & H. Carpenter

Corvallis Townsite - Lot 3, Blk. 11.

Legal Land Owner Edwin Bay Address

Operator Vance Bay Address

Water is deliverd by:— 1. Private System, 2. Ditch Company; x 3. State Project; 4. Federal Project; 5. Irrigation District

If under Ditch Company, Irrigation District, or Government Project, state the number of shares or inches, acre feet, as the case may be in said system

App. No. Decree No.	NAME OF APPROPRIATOR TO WHOM DECREED	NAME OF STREAM	Date App. Date Priority	Miner's Inches	In Use	NAME OF DITCH (Water Delivered By)	No.	R/F	P/G/S	Present Irr. Acres	Irrigable Acres

NOTE: R—Denotes Regular Irrigation. F—Flood Irrigation. P—Water diverted by means of pumping. G—Water diverted by gravity. S—Stored Water.

Condition of System Good Topography Valley River Basin

Adequate Supply: Yes x No Explain

Remarks

Vance Bay is signed up for 1/12 Share under the Corvallis Canal & Water Company. Yard & Garden.
Also in Emma E. Johnson's Addition to Corvallis.

Also in: Plat No. 13 Twp. 7N Rge 20W	Plat No. Twp. Rge.	Plat No. Twp. Rge.
Plat No. Twp. Rge.	Plat No. Twp. Rge.	Plat No. Twp. Rge.

Information From:
Field Survey

F-1-A 3M-9-55

County Ravalli

STATE OF MONTANA
STATE ENGINEERS OFFICE
Water Resources Survey

T. 7N R. 20W Plat No. 13

Farm Checked: Date 8-26-57

Photo No. 2P-34

By R. J. Peter & H. Carpenter

Legal Land Owner Corvallis Townsite - Lots 6-10, Blk. 2. Amoline Boyer, et al Address

Operator Address

Water is deliverd by:— 1. Private System; 2. Ditch Company; X 3. State Project; 4. Federal Project; 5. Irrigation District

If under Ditch Company, Irrigation District, or Government Project, state the number of shares or inches, acre feet, as the case may be in said system

App. No. Decree No.	NAME OF APPROPRIATOR TO WHOM DECREED	NAME OF STREAM	Date App. Date Priority	Miner's Inches	In Use	NAME OF DITCH (Water Delivered By)	No.	R/F	P/G/S	Present Irr. Acres	Irrigable Acres

NOTE: R—Denotes Regular Irrigation. F—Flood Irrigation. P—Water diverted by means of pumping. G—Water diverted by gravity. S—Stored Water.

Condition of System Good Topography Valley River Basin

Adequate Supply: Yes x No Explain

Remarks

1/24 Shares under Corvallis Canal & Water Company (Mrs. B. M. Goff has shares). Yard & Garden.

Also in: Plat No.	Twp.	Rge.	Plat No.	Twp.	Rge.	Plat No.	Twp.	Rge.
Plat No.	Twp.	Rge.	Plat No.	Twp.	Rge.	Plat No.	Twp.	Rge.

Information From:

Field Survey

F-1-A 3M-9-55

County Ravalli

STATE OF MONTANA
STATE ENGINEERS OFFICE
Water Resources Survey

T. 7N R. 20W Plat No. 13

Farm Checked: Date 8-23-57

Photo No.

By R. J. Peter & H. Carpenter

Legal Land Owner Corvallis Townsite - Lots 5-8, Blk 13. H. O. & Amoline Boyer Address

Operator Address

Water is delivered by:— 1. Private System; 2. Ditch Company; X 3. State Project; 4. Federal Project; 5. Irrigation District

If under Ditch Company, Irrigation District, or Government Project, state the number of shares or inches, acre feet, as the case may be in said system

App. No. Decree No.	NAME OF APPROPRIATOR TO WHOM DECREED	NAME OF STREAM	Date App. Date Priority	Miner's Inches	In Use	NAME OF DITCH (Water Delivered By)	No.	R/F	P/G/S	Present Irr. Acres	Irrigable Acres

NOTE: R—Denotes Regular Irrigation. F—Flood Irrigation. P—Water diverted by means of pumping. G—Water diverted by gravity. S—Stored Water.

Condition of System Good Topography Valley River Basin

Adequate Supply: Yes X No Explain

Remarks

H. O. & Amoline Boyer are signed up for 1/16 Share under the Corvallis Canal & Water Company. Yard & Garden.

Also in: Plat No. Twp. Rge.	Plat No. Twp. Rge.	Plat No. Twp. Rge.
Plat No. Twp. Rge.	Plat No. Twp. Rge.	Plat No. Twp. Rge.

Information From:

Field Survey

F-1-A 3M-9-55

County Ravalli

STATE OF MONTANA

STATE ENGINEERS OFFICE

Water Resources Survey

T. 7N R. 20W Plat No. 13

Farm Checked: Date 8-23-57

Photo No.

By R. J. Peter & H. Carpenter

Corvallis Townsite - Pt. Lot 3, E½ Lots 4&5, Blk 2; Lots 3-4, Blk 1.

Legal Land Owner Corvallis Methodist Church Address

Operator Address

Water is deliverd by:— 1. Private System; 2. Ditch Company; X 3. State Project; 4. Federal Project; 5. Irrigation District

If under Ditch Company, Irrigation District, or Government Project, state the number of shares or inches, acre feet, as the case may be in said system

App. No. Lease No.	NAME OF APPROPRIATOR TO WHOM DECREED	NAME OF STREAM	Date App. Date Priority	Minor's Inches	In Use	NAME OF DITCH (Water Delivered By)	No.	R/F	P/G/S	Present Irr. Acres	Irrigable Acres

NOTE: R—Denotes Regular Irrigation. F—Flood Irrigation. P—Water diverted by means of pumping. G—Water diverted by gravity. S—Stored Water.

Condition of System Good Topography Valley River Basin

Adequate Supply: Yes X No. Explain

Remarks

Corvallis Methodist Church is signed up for 1/27 and 1/64 Shares under the Corvallis Canal & Water Company.

Lawn.

Also in: Plat No. Twp. Rge.	Plat No. Twp. Rge.	Plat No. Twp. Rge.
Plat No. Twp. Rge.	Plat No. Twp. Rge.	Plat No. Twp. Rge.

Information From:

Field Survey

F-1-A 3M-9-55

County Ravalli

STATE OF MONTANA
STATE ENGINEERS OFFICE
Water Resources Survey

T 7N R 20W Plat No. 13

Farm Checked: Date 8-23-57

Photo No.

By R. J. Peter & H. Carpenter

Corvallis Townsite - E 2/3 Lots 1-5, Blk 4.

Legal Land Owner Clara (Mrs. Frank) Engler Address

Operator Address

Water is deliverd by:— 1. Private System; 2. Ditch Company; X 3. State Project; 4. Federal Project; 5. Irrigation District

If under Ditch Company, Irrigation District, or Government Project, state the number of shares or inches, acre feet, as the case may be in said system

App. No. Decree No.	NAME OF APPROPRIATOR TO WHOM DECREED	NAME OF STREAM	Date App. Date Priority	Miner's Inches	In Use	NAME OF DITCH (Water Delivered By)	No.	R/F	P/G/S	Present Irr. Acres	Irrigable Acres

NOTE: R—Denotes Regular Irrigation. F—Flood Irrigation. P—Water diverted by means of pumping. G—Water diverted by gravity. S—Stored Water.

Condition of System Good Topography Valley River Basin

Adequate Supply: Yes X No Explain

Remarks

Mrs. Frank Engler is signed up for 1/16 Shares under the Corvallis Canal & Water Company. Yard & Garden.

Also in: Plat No.	Twp.	Rge.	Plat No.	Twp.	Rge.	Plat No.	Twp.	Rge.
Plat No.	Twp.	Rge.	Plat No.	Twp.	Rge.	Plat No.	Twp.	Rge.

Information From:

Field Survey

F-1-A 3M-9-55

County Ravalli

STATE OF MONTANA
STATE ENGINEERS OFFICE
Water Resources Survey

T. 7N R. 20W Plat No. 2

Farm Checked: Date 8-26-57

Photo No. 2P-34

By R. J. Peter & H. Carpenter

Corvallis Townsite - Lots 16-17, Blk 7.

Legal Land Owner Milton (Milt) & Tontie Gallup Address

Operator Address

Water is deliverd by:— 1. Private System; 2. Ditch Company; X 3. State Project; 4. Federal Project; 5. Irrigation District

If under Ditch Company, Irrigation District, or Government Project, state the number of shares or inches, acre feet, as the case may be in said system

App. No. Decree No.	NAME OF APPROPRIATOR TO WHOM DECREED	NAME OF STREAM	Date App. Date Priority	Miner's Inches	In Use	NAME OF DITCH (Water Delivered By)	No.	R/F	P/G/S	Present Ir. Acres	Irrigable Acres

NOTE: R—Denotes Regular Irrigation. F—Flood Irrigation. P—Water diverted by means of pumping. G—Water diverted by gravity. S—Stored Water.

Condition of System Good Topography Valley River Basin

Adequate Supply: Yes x No Explain

Remarks

Milton Gallup is signed up for 1/16 Share under the Corvallis Canal & Water Company. Yard & Garden.

Also in: Plat No. Twp. Rge.	Plat No. Twp. Rge.	Plat No. Twp. Rge.
Plat No. Twp. Rge.	Plat No. Twp. Rge.	Plat No. Twp. Rge.

Information From:

Field Survey

F-1-A 5M-9-55

County Ravalli

STATE OF MONTANA
STATE ENGINEERS OFFICE
Water Resources Survey

T. 7N R. 20W Plat No. 13

Farm Checked: Date 8-26-57

Photo No. 2P-34

By R. J. Peter & H. Carpenter

Legal Land Owner Corvallis Townsite - Lots 3-4, Blk. 17. John (J.) & Margaret Hall Address

Operator Address

Water is deliverd by:— 1. Private System; 2. Ditch Company; x 3. State Project; 4. Federal Project; 5. Irrigation District

If under Ditch Company, Irrigation District, or Government Project, state the number of shares or inches, acre feet, as the case may be in said system

App. No. Decree No.	NAME OF APPROPRIATOR TO WHOM DECREED	NAME OF STREAM	Date App. Date Priority	Miner's Inches	In Use	NAME OF DITCH (Water Delivered By)	No.	R/F	P/G/S	Present Irr. Acres	Irrigable Acres

NOTE: R—Denotes Regular Irrigation. F—Flood Irrigation. P—Water diverted by means of pumping. G—Water diverted by gravity. S—Stored Water.

Condition of System Good Topography Valley River Basin

Adequate Supply: Yes X No Explain

Remarks

John & Margaret Hall are signed up for 29/36 Share under the Corvallis Canal & Water Company. Yard & Garden.

Also in: Plat No. 16 Twp. 7N Rge. 20W	Plat No. Twp. Rge.	Plat No. Twp. Rge.
Plat No. Twp. Rge.	Plat No. Twp. Rge.	Plat No. Twp. Rge.

Information From:
Field Survey

F-1-A 3M-9-55

County Ravalli

STATE OF MONTANA
STATE ENGINEERS OFFICE
Water Resources Survey

T 7N R 20W Plat No. 13

Farm Checked: Date 8-26-57

Photo No. 2P-34

By R. J. Peter & H. Carpenter

Legal Land Owner Corvallis Townsite - Lots 9-10, Blk 13. Fred & Mabel Hanson Address

Operator Address

Water is deliverd by:— 1. Private System; 2. Ditch Company; X 3. State Project; 4. Federal Project; 5. Irrigation District

If under Ditch Company, Irrigation District, or Government Project, state the number of shares or inches, acre feet, as the case may be in said system

App. No. Decree No.	NAME OF APPROPRIATOR TO WHOM DECREED	NAME OF STREAM	Date App. Date Priority	Miner's Inches	In Use	NAME OF DITCH (Water Delivered By)	No.	R/F	P/G/S	Present Irr. Acres	Irrigable Acres

NOTE: R—Denotes Regular Irrigation. F—Flood Irrigation. P—Water diverted by means of pumping. G—Water diverted by gravity. S—Stored Water.

Condition of System Good Topography Valley River Basin

Adequate Supply: Yes x No Explain

Remarks

Fred Hanson is signed up for 1/96 Share under the Corvallis Canal & Water Company. Yard & Garden.

Also in: Plat No. Twp. Rge. / Plat No. Twp. Rge.	Plat No. Twp. Rge. / Plat No. Twp. Rge.	Plat No. Twp. Rge. / Plat No. Twp. Rge.

Information From:

Field Survey

F-1-A 3M-9-55

County Ravalli

STATE OF MONTANA
STATE ENGINEERS OFFICE
Water Resources Survey

T. 7N R. 20W Plat No. 13

Farm Checked: Date 8-26-57

Photo No. 2P-34

By R. J. Peter & H. Carpenter

Legal Land Owner Corvallis Townsite - Lots 1-2, Blk 10. Ruth Johnson Address

Operator Address

Water is deliverd by:— 1. Private System; 2. Ditch Company; X 3. State Project; 4. Federal Project; 5. Irrigation District

If under Ditch Company, Irrigation District, or Government Project, state the number of shares or inches, acre feet, as the case may be in said system

App. No. Decree No.	NAME OF APPROPRIATOR TO WHOM DECREED	NAME OF STREAM	Date App. Date Priority	Miner's Inches	In Use	NAME OF DITCH (Water Delivered By)	No.	R/F	P/G/S	Present Irr. Acres	Irrigable Acres

NOTE: R—Denotes Regular Irrigation. F—Flood Irrigation. P—Water diverted by means of pumping. G—Water diverted by gravity. S—Stored Water.

Condition of System Good Topography Valley River Basin

Adequate Supply: Yes X No Explain

Remarks

Ruth Johnson is signed up for 1/8 Share under the Corvallis Canal & Water Company. Yard & Garden.

Also in: Plat No. Twp. Rge. / Plat No. Twp. Rge.	Plat No. Twp. Rge. / Plat No. Twp. Rge.	Plat No. Twp. Rge. / Plat No. Twp. Rge.

Information From:

Field Survey

F-1-A 3M-9-55

County Ravalli

STATE OF MONTANA
STATE ENGINEERS OFFICE
Water Resources Survey

T. 7N R. 20W Plat No. 13

Farm Checked: Date 8-27-57

Photo No. 2P-34

By R. J. Peter & H. Carpenter

Legal Land Owner Corvallis Townsite - Lots 1-5, Blk. 7. Nellie Lairy, et al Address

Operator Address

Water is deliverd by:— 1. Private System; 2. Ditch Company; X 3. State Project; 4. Federal Project; 5. Irrigation District

If under Ditch Company, Irrigation District, or Government Project, state the number of shares or inches, acre feet, as the case may be in said system

App. No. Decree No.	NAME OF APPROPRIATOR TO WHOM DECREED	NAME OF STREAM	Date App. Date Priority	Miner's Inches	In Use	NAME OF DITCH (Water Delivered By)	No.	R/F	P/G/S	Present Ir. Acres	Irrigable Acres
* D-145	Corvallis Canal &										
	Water Company	Bitterroot River	1-1-71	5000	Yes	Corvallis Canal	2	R			

NOTE: R—Denotes Regular Irrigation. F—Flood Irrigation. P—Water diverted by means of pumping. G—Water diverted by gravity. S—Stored Water.

Condition of System Good Topography Valley River Basin

Adequate Supply: Yes X . No Explain

Remarks

* Part of Russell Smithey's 1/4 Share under the Corvallis Canal & Water Company is used here.

Also in: Plat No. Twp. Rge.	Plat No. Twp. Rge.	Plat No. Twp. Rge.
Plat No. Twp. Rge.	Plat No. Twp. Rge.	Plat No. Twp. Rge.

Information From: Field Survey and Russell Lairy

F-1-A 314-9-55

County Ravalli

STATE OF MONTANA
STATE ENGINEERS OFFICE
Water Resources Survey

T 7N R 20W Plat No. 13

Farm Checked: Date 8-23-57

Photo No.

By R. W. Peter & H. Carpenter

Corvallis Townsite - Pt. Lot 3, W. Pt. Lots 4-5, Blk 2.

Legal Land Owner John (W.) & Mamie Lamoreux Address

Operator Address

Water is deliverd by:— 1. Private System; 2. Ditch Company; X 3. State Project; 4. Federal Project; 5. Irrigation District

If under Ditch Company, Irrigation District, or Government Project, state the number of shares or inches, acre feet, as the case may be in said system

App. No. Decree No.	NAME OF APPROPRIATOR TO WHOM DECREED	NAME OF STREAM	Date App. Date Priority	Miner's Inches	In Use	NAME OF DITCH (Water Delivered By)	No.	R/F	P/G/S	Present Irr. Acres	Irrigable Acres

NOTE: R—Denotes Regular Irrigation. F—Flood Irrigation. P—Water diverted by means of pumping. G—Water diverted by gravity. S—Stored Water.

Condition of System Good Topography Valley River Basin

Adequate Supply: Yes x No Explain

Remarks

John Lamoreux is signed up for 1/54 Shares under the Corvallis Canal & Water Company.

Also in: Plat No. Twp. Rge.	Plat No. Twp. Rge.	Plat No. Twp. Rge.
Plat No. Twp. Rge.	Plat No. Twp. Rge.	Plat No. Twp. Rge.

Information From:

Field Survey

F-1-A 3M-9-55

County Ravalli

STATE OF MONTANA
STATE ENGINEERS OFFICE
Water Resources Survey
3

T. 7N R. 20W Plat No. 13

Farm Checked: Date 8-26-57

Photo No. 2P-34

By R. J. Peter & H. Carpenter

Legal Land Owner Corvallis Townsite - Lots 5-8, Blk 12, Ida Marti Address

Operator Address

Water is deliverd by:— 1. Private System; 2. Ditch Company; x 3. State Project; 4. Federal Project; 5. Irrigation District

If under Ditch Company, Irrigation District, or Government Project, state the number of shares or inches, acre feet, as the case may be in said system

App. No, Decree No.	NAME OF APPROPRIATOR TO WHOM DECREED	NAME OF STREAM	Date App. Date Priority	Miner's Inches	In Use	NAME OF DITCH (Water Delivered By)	No.	R/F	P/G/S	Present Irr. Acres	Irrigable Acres

NOTE: R—Denotes Regular Irrigation. F—Flood Irrigation. P—Water diverted by means of pumping. G—Water diverted by gravity. S—Stored Water.

Condition of System Topography River Basin

Adequate Supply: Yes..... No..... Explain

Remarks

Ida Marti is signed up for 1/96 Share under the Corvallis Canal & Water Company. Yard & Garden.

Also in: Plat No..... Twp..... Rge..... Plat No..... Twp..... Rge.....	Plat No..... Twp..... Rge..... Plat No..... Twp..... Rge.....	Plat No..... Twp..... Rge..... Plat No..... Twp..... Rge.....

Information From:

Field Survey

F-1-A 3M-9-55

County Ravalli

STATE OF MONTANA
STATE ENGINEERS OFFICE
Water Resources Survey

T 7N R 20W Plat No. 13

Farm Checked: Date 8-26-57

Photo No.

By R. J. Peter & H. Carpenter

Corvallis Townsite - Lots 16-20, Blk 13.

Legal Land Owner James & Crissie McKenzie Address

Operator Address

Water is deliverd by:— 1. Private System; 2. Ditch Company; x 3. State Project; 4 Federal Project; 5. Irrigation District

If under Ditch Company, Irrigation District, or Government Project, state the number of shares or inches, acre feet, as the case may be in said system

App. No. Decree No.	NAME OF APPROPRIATOR TO WHOM DECREED	NAME OF STREAM	Date App. Date Priority	Miner's Inches	In Use	NAME OF DITCH (Water Delivered By)	No.	R/F	P/G/S	Present Irr. Acres	Irrigable Acres

NOTE: R—Denotes Regular Irrigation. F—Flood Irrigation. P—Water diverted by means of pumping. G—Water diverted by gravity. S—Stored Water.

Condition of System Good Topography Valley River Basin

Adequate Supply: Yes x No Explain

Remarks James McKenzie is signed up for 1/64 Share under the Corvallis Canal & Water Company. Yard & Garden.

Also in: Plat No.	Twp.	Rge.	Plat No.	Twp.	Rge.	Plat No.	Twp.	Rge.
Plat No.	Twp.	Rge.	Plat No.	Twp.	Rge.	Plat No.	Twp.	Rge.

Information From:
Field Survey

F-1-A 3M-9-55

County Ravalli

STATE OF MONTANA

STATE ENGINEERS OFFICE

Water Resources Survey

T. 7N R. 20W Plat No. 13

Farm Checked: Date 8-26-57

Photo No. 2P-34

By R. J. Peter & H. Carpenter

Corvallis Townsite - Lot 6, Blk 11; Lots 9-10, Blk 12.

Legal Land Owner John McLeod Address

Operator Address

Water is deliverd by:— 1. Private System; 2. Ditch Company; X 3. State Project; 4. Federal Project; 5. Irrigation District

If under Ditch Company, Irrigation District, or Government Project, state the number of shares or inches, acre feet, as the case may be in said system

App. No. Decree No.	NAME OF APPROPRIATOR TO WHOM DECREED	NAME OF STREAM	Date App. Date Priority	Miner's Inches	In Use	NAME OF DITCH (Water Delivered By)	No.	R/F	P/G/S	Present Irr. Acres	Irrigable Acres

NOTE: R—Denotes Regular Irrigation. F—Flood Irrigation. P—Water diverted by means of pumping. G—Water diverted by gravity. S—Stored Water

Condition of System Good Topography Valley River Basin

Adequate Supply: Yes X No Explain

Remarks

John McLeod is signed up for 1/8 Share under the Corvallis Canal & Water Company.

Also in: Plat No.	Twp.	Rge.	Plat No.	Twp.	Rge.	Plat No.	Twp.	Rge.
Plat No.	Twp.	Rge.	Plat No.	Twp.	Rge.	Plat No.	Twp.	Rge.

Information From:

Field Survey

F-1-A 3M-9-55

County Ravalli

STATE OF MONTANA
STATE ENGINEERS OFFICE
Water Resources Survey

T 7N R 20W Plat No. 13

Farm Checked: Date 8-26-57

Photo No. 2P-34

By R. J. Peter & H. Carpenter

Corvallis Townsite - Lots 16-18, Blk 12.

Legal Land Owner John (I.) & Beulah Morris Address

Operator Address

Water is deliverd by:— 1. Private System; 2. Ditch Company; x 3. State Project; 4. Federal Project; 5. Irrigation District

If under Ditch Company, Irrigation District, or Government Project, state the number of shares or inches, acre feet, as the case may be in said system

App. No. Decree No.	NAME OF APPROPRIATOR TO WHOM DECREED	NAME OF STREAM	Date App. Date Priority	Minor's Inches	In Use	NAME OF DITCH (Water Delivered By)	No.	R/F	P/G/S	Present Irr. Acres	Irrigable Acres

NOTE: R—Denotes Regular Irrigation. F—Flood Irrigation. P—Water diverted by means of pumping. G—Water diverted by gravity. S—Stored Water.

Condition of System Good Topography Valley River Basin

Adequate Supply: Yes x No Explain

Remarks

John (I.) Morris is signed up for 1/16 Share under the Corvallis Canal & Water Company. Yard & Garden.

Also in: Plat No. Twp. Rge. / Plat No. Twp. Rge.	Plat No. Twp. Rge. / Plat No. Twp. Rge.	Plat No. Twp. Rge. / Plat No. Twp. Rge.

Information From:

Field Survey

F-1-A 3M-9-55

County Ravalli

STATE OF MONTANA
STATE ENGINEERS OFFICE
Water Resources Survey

T. 7N R. 20W Plat No. 13

Farm Checked: Date 8-23-57

Photo No. 2P-34

By R. J. Peter & H. Carpenter

Corvallis Townsite - Lots 1-2, Blk 1; Lots 1-2 & Pt. 3, Blk 2.

Legal Land Owner James & Doris Pile Address

Operator Address

Water is deliverd by:— 1. Private System; 2. Ditch Company; X 3. State Project; 4. Federal Project; 5. Irrigation District

If under Ditch Company, Irrigation District, or Government Project, state the number of shares or inches, acre feet, as the case may be in said system

App. No. Decree No.	NAME OF APPROPRIATOR TO WHOM DECREED	NAME OF STREAM	Date App. Date Priority	Miner's Inches	In Use	NAME OF DITCH (Water Delivered By)	No.	R/F	P/G/S	Present Irr. Acres	Irrigable Acres

NOTE: R—Denotes Regular Irrigation. F—Flood Irrigation. P—Water diverted by means of pumping. G—Water diverted by gravity. S—Stored Water.

Condition of System Good Topography Valley River Basin

Adequate Supply: Yes x No Explain

Remarks

James Pile is signed up for 1/36 Shares under the Corvallis Canal & Water Company. Yard & Garden.

Also in: Plat No. Twp. Rge.	Plat No. Twp. Rge.	Plat No. Twp. Rge.
Plat No. Twp. Rge.	Plat No. Twp. Rge.	Plat No. Twp. Rge.

Information From:

Field Survey

F-1-A 3M-9-55

County Ravalli

STATE OF MONTANA
STATE ENGINEERS OFFICE
Water Resources Survey

T. 7N R. 20W Plat No. 13

Farm Checked: Date 8-26-57

Photo No. 2P-34

By R. J. Peter & H. Carpenter

Corvallis Townsite - N½ Lots 19, Lot 20, Blk 7.

Legal Land Owner Ernie (L.) Randolph Address

Operator Same Address

Water is deliverd by:— 1. Private System; 2. Ditch Company; X 3. State Project; 4. Federal Project; 5. Irrigation District

If under Ditch Company, Irrigation District, or Government Project, state the number of shares or inches, acre feet, as the case may be in said system

App. No. Decree No.	NAME OF APPROPRIATOR TO WHOM DECREED	NAME OF STREAM	Date App. Date Priority	Miner's Inches	In Use	NAME OF DITCH (Water Delivered By)	No.	R/F	P/G/S	Present Irr. Acres	Irrigable Acres

NOTE: R—Denotes Regular Irrigation. F—Flood Irrigation. P—Water diverted by means of pumping. G—Water diverted by gravity. S—Stored Water.

Condition of System Good Topography Valley River Basin

Adequate Supply: Yes X No Explain

Remarks

Ernie Randolph is signed up for 1/16 Share under the Corvallis Canal & Water Company. Yard & Garden.

Also in: Plat No. Twp. Rge.	Plat No. Twp. Rge.	Plat No. Twp. Rge.
Plat No. Twp. Rge.	Plat No. Twp. Rge.	Plat No. Twp. Rge.

Information From:
Field Survey

F-1-A 3M-9-55

County Ravalli

STATE OF MONTANA
STATE ENGINEERS OFFICE
Water Resources Survey

T. 7N R. 20W Plat No. 13

Farm Checked: Date 8-26-57

Photo No. 2P-34

By R. J. Peter & H. Carpenter

Legal Land Owner Corvallis Townsite - S½ Lot 19, Lot 18, Blk. 7. Henry Earl Randolph Address

Operator Address

Water is deliverd by:— 1. Private System; 2. Ditch Company; X 3. State Project; 4. Federal Project; 5. Irrigation District

If under Ditch Company, Irrigation District, or Government Project, state the number of shares or inches, acre feet, as the case may be in said system

App. No. Decree No.	NAME OF APPROPRIATOR TO WHOM DECREED	NAME OF STREAM	Date App. Date Priority	Miner's Inches	In Use	NAME OF DITCH (Water Delivered By)	No.	R/F	P/G/S	Preser. Ir. Acres	Irrigab Acres

NOTE: R—Denotes Regular Irrigation. F—Flood Irrigation. P—Water diverted by means of pumping. G—Water diverted by gravity. S—Stored Water.

Condition of System Good Topography Valley River Basin

Adequate Supply: Yes X No Explain

Remarks:

Earl Randolph is signed up for 1/16 Share under the Corvallis Canal & Water Company. Yard & Garden.

Also in: Plat No. Twp. Rge.	Plat No. Twp. Rge.	Plat No. Twp. Rge.
Plat No. Twp. Rge.	Plat No. Twp. Rge.	Plat No. Twp. Rge.

Information From:

Field Survey

F-1-A 3M-9-55

County Ravalli

STATE OF MONTANA
STATE ENGINEERS OFFICE
Water Resources Survey

T. 7N R. 20W Plat No. 13

Farm Checked: Date 8-23-57

Photo No.

By R. J. Peter & H. Carpenter

Corvallis Townsite - Lot 10, Blk. 6.

Legal Land Owner W. A. & Lorna Randolph Address

Operator Address

Water is deliverd by:— 1. Private System; 2. Ditch Company; 3. State Project; 4. Federal Project; 5. Irrigation District

If under Ditch Company, Irrigation District or Government Project, state the number of shares or inches, acre feet, as the case may be in said system

App. No. Decree No.	NAME OF APPROPRIATOR TO WHOM DECREED	NAME OF STREAM	Date App. Date Priority	Miner's Inches	In Use	NAME OF DITCH (Water Delivered By)	No.	R/F	P/G/S	Present Irr. Acres	Irrigable Acres

NOTE: R—Denotes Regular Irrigation. F—Flood Irrigation. P—Water diverted by means of pumping. G—Water diverted by gravity. S—Stored Water.

Condition of System Good Topography Valley River Basin

Adequate Supply: Yes X No Explain

Remarks

W. A. Randolph is signed up for 1/32 Share under the Corvallis Canal and Water Company. Yard & Garden.

Also used on #32J.

Also in: Plat No. Twp. Rge.	Plat No. Twp. Rge.	Plat No. Twp. Rge.
Plat No. Twp. Rge.	Plat No. Twp. Rge.	Plat No. Twp. Rge.

Information From:

Field Survey

F-1-A 3M-9-55

County Ravalli

STATE OF MONTANA
STATE ENGINEERS OFFICE
Water Resources Survey

T. 7N R. 20W Plat No. 13

Form Checked: Date 8-26-57

Photo No. 2P-34

By R. J. Peter & H. Carpenter

Legal Land Owner Corvallis Townsite - Lots 8-15, Blk. 8. *Russel Smithey, et al Address

Operator Address

Water is deliverd by:— 1. Private System; 2. Ditch Company; x 3. State Project; 4. Federal Project; 5. Irrigation District

If under Ditch Company, Irrigation District, or Government Project, state the number of shares or inches, acre feet, as the case may be in said system

App. No. Decree No.	NAME OF APPROPRIATOR TO WHOM DECREED	NAME OF STREAM	Date App. Date Priority	Miner's Inches	In Use	NAME OF DITCH (Water Delivered By)	No.	R/F	P/G/S	Present Irr. Acres	Irrigable Acres

NOTE: R—Denotes Regular Irrigation. F—Flood Irrigation. P—Water diverted by means of pumping. G—Water diverted by gravity. S—Stored Water.

Condition of System Good Topography Valley River Basin

Adequate Supply: Yes x No Explain

Remarks

Russel Smithey is signed up for 1/4 Share under the Corvallis Canal & Water Company. Yard & Garden.
Also used on Nellie Lairy's lots.
* et al - Russel Smithey
Nellie Lairy
Amy Rockefellow
Abbie Dye

Also in: Plat No. Twp. Rge.	Plat No. Twp. Rge.	Plat No. Twp. Rge.
Plat No. Twp. Rge.	Plat No. Twp. Rge.	Plat No. Twp. Rge.

Information From:
Field Survey

F-1-A 3M-9-55

County Ravalli

STATE OF MONTANA
STATE ENGINEERS OFFICE
Water Resources Survey

T 7N R 20W Plat No. 13

Farm Checked: Date 8-26-57

Photo No. 2P-34

By R. J. Peter & H. Carpenter

Legal Land Owner Corvallis Townsite - Lots 1-6 & 16-20, Blk 14. Primo & Eulalia Suarez Address

Operator Address

Water is deliverd by:— 1. Private System; 2. Ditch Company; X 3. State Project; 4. Federal Project; 5. Irrigation District

If under Ditch Company, Irrigation District, or Government Project, state the number of shares or inches, acre feet, as the case may be in said system

App. No. Decree No.	NAME OF APPROPRIATOR TO WHOM DECREED	NAME OF STREAM	Date App. Date Priority	Miner's Inches	In Use	NAME OF DITCH (Water Delivered By)	No.	R/F	P/G/S	Present Irr. Acres	Irrigable Acres

NOTE: R—Denotes Regular Irrigation. F—Flood Irrigation. P—Water diverted by means of pumping. G—Water diverted by gravity. S—Stored Water.

Condition of System Good Topography Valley River Basin

Adequate Supply: Yes. X No. Explain

Remarks

Primo Suarez is signed up for 1/8 Share under the Corvallis Canal & Water Company. Yard & Garden.

Also in: Plat No. Twp. Rge. / Plat No. Twp. Rge.	Plat No. Twp. Rge. / Plat No. Twp. Rge.	Plat No. Twp. Rge. / Plat No. Twp. Rge.

Information From:

Field Survey

F-1-A 3M-9-55

County Ravalli

STATE OF MONTANA

STATE ENGINEERS OFFICE

Water Resources Survey

T. 7N R. 20W Plat No. 13

Farm Checked: Date 8-23-57

Photo No.

By R. J. Peter & H. Carpenter

Legal Land Owner Corvallis Townsite - W½ Lots 1-5, Blk 4. Harold M. Vaughn Address

Operator Address

Water is deliverd by:— 1. Private System; 2. Ditch Company; X 3. State Project; 4. Federal Project; 5. Irrigation District

If under Ditch Company, Irrigation District, or Government Project, state the number of shares or inches, acre feet, as the case may be in said system

App. No. Decree No.	NAME OF APPROPRIATOR TO WHOM DECREED	NAME OF STREAM	Date App. Date Priority	Miner's Inches	In Use	NAME OF DITCH (Water Delivered By)	No.	R/F	P/G/S	Present Irr. Acres	Irrigable Acres

NOTE: R—Denotes Regular Irrigation. F—Flood Irrigation. P—Water diverted by means of pumping. G—Water diverted by gravity. S—Stored Water.

Condition of System Good Topography Valley River Basin

Adequate Supply: Yes X No Explain

Remarks

Harold Vaughn is signed up for 1/16 Shares under the Corvallis Canal & Water Company. Yard & Garden

Also in: Plat No. Twp. Rge.	Plat No. Twp. Rge.	Plat No. Twp. Rge.
Plat No. Twp. Rge.	Plat No. Twp. Rge.	Plat No. Twp. Rge.

Information From:

Field Survey

F-1-A 3M-9-55

County Ravalli

STATE OF MONTANA
STATE ENGINEERS OFFICE
Water Resources Survey

T. 7N R. 20W Plat No. 13

Farm Checked: Date 8-23-57

Photo No.

By R. J. Peter & H. Carpenter

Corvallis Townsite - Lots 3-5, Blk. 6.

Legal Land Owner William (A.) Warsinske Address

Operator Address

Water is deliverd by:— 1. Private System; 2. Ditch Company; x 3. State Project; 4. Federal Project; 5. Irrigation District

If under Ditch Company, Irrigation District, or Government Project, state the number of shares or inches, acre feet, as the case may be in said system

App. No. Decree No.	NAME OF APPROPRIATOR TO WHOM DECREED	NAME OF STREAM	Date App. Date Priority	Miner's Inches	In Use	NAME OF DITCH (Water Delivered By)	No.	R/F	P/G/S	Present Irr. Acres	Irrigable Acres

NOTE: R—Denotes Regular Irrigation. F—Flood Irrigation. P—Water diverted by means of pumping. G—Water diverted by gravity. S—Stored Water.

Condition of System Good Topography Valley River Basin

Adequate Supply: Yes x No Explain

Remarks

William (A.) Warsinske is signed up for 1/8 share under the Corvallis Canal & Water Company. Yard & Garden.
Also used on #32-I

Also in: Plat No. Twp. Rge.	Plat No. Twp. Rge.	Plat No. Twp. Rge.
Plat No. Twp. Rge.	Plat No. Twp. Rge.	Plat No. Twp. Rge.

Information From:

Field Survey

F-1-A 3M-9-55

County Ravalli

STATE OF MONTANA

STATE ENGINEERS OFFICE

Water Resources Survey

T 7N R 20W Plat No 13

Farm Checked: Date 8-26-57

Photo No 2P-34

By R. J. Peter & H. Carpenter

Corvallis Townsite - Blk. 18.

Legal Land Owner Chas. & Inez Washburn Address

Operator Wetzsteon (buying) Address

Water is deliverd by:— 1. Private System; 2. Ditch Company; X 3. State Project; 4. Federal Project; 5. Irrigation District

If under Ditch Company, Irrigation District, or Government Project, state the number of shares or inches, acre feet, as the case may be in said system

App. No. Decree No.	NAME OF APPROPRIATOR TO WHOM DECREED	NAME OF STREAM	Date App. Date Priority	Miner's Inches	In Use	NAME OF DITCH (Water Delivered By)	No.	R/F	P/G/S	Present Irr. Acres	Irrigable Acres

NOTE: R—Denotes Regular Irrigation. F—Flood Irrigation. P—Water diverted by means of pumping. G—Water diverted by gravity. S—Stored Water.

Condition of System Good Topography Valley River Basin

Adequate Supply: Yes X No Explain

Remarks

Chas. Washburn is signed up for 5/12 Share under the Corvallis Canal & Water Company. Yard & Garden.

Also in: Plat No 16 Twp 6N Rge 20W	Plat No Twp Rge	Plat No Twp Rge
Plat No Twp Rge	Plat No Twp Rge	Plat No Twp Rge

Information From:

Field Survey

F-1-A 3M-9-55

County Ravalli

STATE OF MONTANA
STATE ENGINEERS OFFICE
Water Resources Survey

T. 7N R. 20W Plat No. 13

Farm Checked: Date 8-26-57

Photo No. 2P-34

By R. J. Peter & H. Carpenter

Corvallis Townsite - Lots 4-5, Blk 11.

Legal Land Owner Margaret C. Wright Address

Operator Address

Water is deliverd by:— 1. Private System; 2. Ditch Company; x 3. State Project; 4. Federal Project; 5. Irrigation District

If under Ditch Company, Irrigation District, or Government Project, state the number of shares or inches, acre feet, as the case may be in said system

App. No. Decree No.	NAME OF APPROPRIATOR TO WHOM DECREED	NAME OF STREAM	Date App. Date Priority	Miner's Inches	In Use	NAME OF DITCH (Water Delivered By)	No.	R/F	P/G/S	Present Irr. Acres	Irrigable Acres

NOTE: R—Denotes Regular Irrigation. F—Flood Irrigation. P—Water diverted by means of pumping. G—Water diverted by gravity. S—Stored Water.

Condition of System Good Topography Valley River Basin

Adequate Supply: Yes x No Explain

Remarks

Lewis H. Wright is signed up for 1/16 Share under the Corvallis Canal & Water Company. The Shares of water are in Lewis H. Wright name. Yard & Garden.

Also in: Plat No. Twp. Rge.	Plat No. Twp. Rge.	Plat No. Twp. Rge.
Plat No. Twp. Rge.	Plat No. Twp. Rge.	Plat No. Twp. Rge.

Information From:

Field Survey

F-1-A 3M-9-55

County Ravalli

STATE OF MONTANA

STATE ENGINEERS OFFICE

Water Resources Survey

T. 7N R. 20W Plat No. 13

Farm Checked: Date.....

Photo No. 2P-89

By .....

Legal Land Owner Emma F. Johnson's Addition to Corvallis - SEE FOLLOWING FORMS Address .....

Operator ..... Address .....

Water is deliverd by:— 1. Private System; 2. Ditch Company; 3. State Project; 4. Federal Project; 5. Irrigation District

If under Ditch Company, Irrigation District, or Government Project, state the number of shares or inches, acre feet, as the case may be in said system .....

App. No. Decree No.	NAME OF APPROPRIATOR TO WHOM DECREED	NAME OF STREAM	Date App. Date Priority	Miner's Inches	In Use	NAME OF DITCH (Water Delivered By)	No.	R/F	P/G/S	Present Irr. Acres	Irrigable Acres
		Bitterroot River				Corvallis Canal	1	R		22	2
		Willow Creek				Republican Ditch	1	R		4	0

NOTE: R—Denotes Regular Irrigation. F—Flood Irrigation. P—Water diverted by means of pumping. G—Water diverted by gravity. S—Stored Water.

Condition of System ..... Topography ..... River Basin .....

Adequate Supply: Yes..... No..... Explain .....

Remarks .....

Also in: Plat No..... Twp..... Rge.....	Plat No..... Twp..... Rge.....	Plat No..... Twp..... Rge.....
Plat No..... Twp..... Rge.....	Plat No..... Twp..... Rge.....	Plat No..... Twp..... Rge.....

Information From:

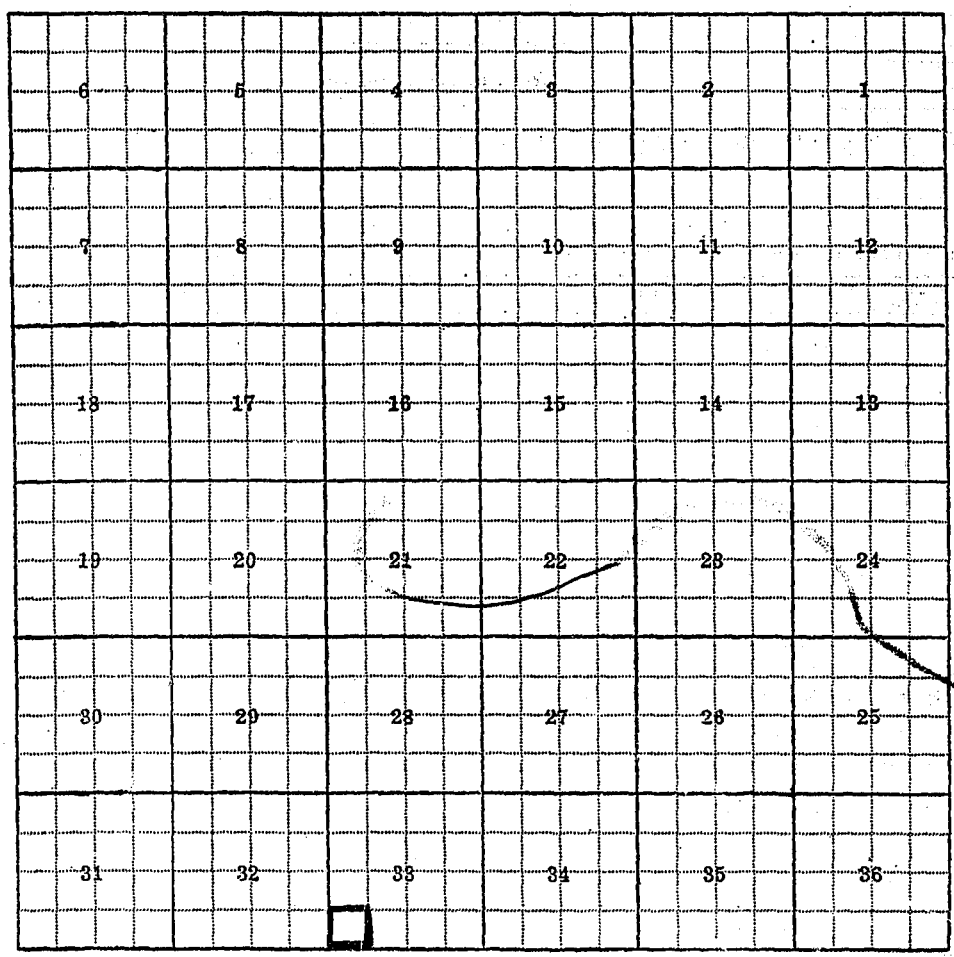
6
5
4
3
2
1
7
8
9
10
11
12
18
17
16
15
14
13
19
20
21
22
23
24
30
29
28
27
26
25
31
32
33
34
35
36

F-1-A 3M-9-55

County Ravalli

STATE OF MONTANA
STATE ENGINEERS OFFICE
Water Resources Survey

T. 7N R. 20W Plat No. 13

Farm Checked: Date 8-22-57

Photo No.

By R. J. Peter & H. Carpenter

Emma F. Johnson's Addition to Corvallis - Joe Tripp Block. (Part)

Legal Land Owner John & Hazel Babcock Address Corvallis, Montana

Operator Same Address

Water is deliverd by:— 1. Private System; 2. Ditch Company; 3. State Project; 4. Federal Project; 5. Irrigation District

If under Ditch Company, Irrigation District, or Government Project, state the number of shares or inches, acre feet, as the case may be in said system

App. No. Decree No.	NAME OF APPROPRIATOR TO WHOM DECREED	NAME OF STREAM	Date App. Date Priority	Miner's Inches	In Use	NAME OF DITCH (Water Delivered By)	No.	R/F	P/G/S	Present Irr. Acres	Irrigable Acres
None		Willow Creek				Republican Ditch				1	0

NOTE: R—Denotes Regular Irrigation. F—Flood Irrigation. P—Water diverted by means of pumping. G—Water diverted by gravity. S—Stored Water.

Condition of System Good Topography River bottom. River Basin

Adequate Supply: Yes X No Explain

Remarks Claims Judd Right from Willow Creek. State Water Conservation Board pickup Willow Creek water and turns it out of Republican Ditch.

Also in:	Plat No.	Twp.	Rge.	Plat No.	Twp.	Rge.	Plat No.	Twp.	Rge.
	Plat No.	Twp.	Rge.	Plat No.	Twp.	Rge.	Plat No.	Twp.	Rge.

Information From:

Harold Vaughn & Dave Breen

F-1-A 3M-9-55

County Ravalli

STATE OF MONTANA
STATE ENGINEERS OFFICE
Water Resources Survey

T 7N R 20W Plat No. 13

Farm Checked: Date 8-22-57

Photo No.

By R. J. Peter & H. Carpenter

Legal Land Owner Emma F. Johnson's Addition to Corvallis - Lots 17-18, Blk. 4. Edwin (Ed.) R. Bay Address

Operator Address

Water is deliverd by:— 1. Private System; 2. Ditch Company; 3. State Project; 4. Federal Project; 5. Irrigation District

If under Ditch Company, Irrigation District, or Government Project, state the number of shares or inches, acre feet, as the case may be in said system

App. No. Decree No.	NAME OF APPROPRIATOR TO WHOM DECREED	NAME OF STREAM	Date App. Date Priority	Miner's Inches	In Use	NAME OF DITCH (Water Delivered By)	No.	R/F	P/G/S	Present Irr. Acres	Irrigable Acres

NOTE: R—Denotes Regular Irrigation. F—Flood Irrigation. P—Water diverted by means of pumping. G—Water diverted by gravity. S—Stored Water.

Condition of System Good Topography Valley River Basin

Adequate Supply: Yes x No Explain

Remarks

Edwin R. Bay is signed up for 1/32 Share under the Corvallis Canal & Water Company. Yard & Garden. Also in Corvallis Townsite

Also in: Plat No. 13 Twp. 7N Rge. 20W	Plat No. Twp. Rge.	Plat No. Twp. Rge.
Plat No. Twp. Rge.	Plat No. Twp. Rge.	Plat No. Twp. Rge.

Information From:

Field Survey

F-1-A 3M-9-55

County Ravalli

STATE OF MONTANA

STATE ENGINEERS OFFICE

Water Resources Survey

T 7N R 20W Plat No. 13

Farm Checked: Date 8-22-57

Photo No.

By R. J. Peter & H. Carpenter

Legal Land Owner Emma F. Johnson's Addition to Corvallis - W½ Lots 10 thru 14, (Lots 6-7,) 23, Blk. 5. Russell Bay Address Corvallis, Montana

Operator Address

Water is deliverd by:— 1. Private System; 2. Ditch Company; X 3. State Project; 4. Federal Project; 5. Irrigation District

If under Ditch Company, Irrigation District, or Government Project, state the number of shares or inches, acre feet, as the case may be in said system

App. No. Decree No.	NAME OF APPROPRIATOR TO WHOM DECREED	NAME OF STREAM	Date App. Date Priority	Miner's Inches	In Use	NAME OF DITCH (Water Delivered By)	No.	R/F	P/G/S	Present Irr. Acres	Irrigable Acres
										1	0

NOTE: R—Denotes Regular Irrigation. F—Flood Irrigation. P—Water diverted by means of pumping. G—Water diverted by gravity. S—Stored Water.

Condition of System Good Topography Valley River Basin

Adequate Supply: Yes x No Explain

Remarks

Russell Bay is signed up for 7/132 Share under the Corvallis Canal & Water Company. Yard & Garden.
*Lots 6-7, Blk. 5, ownership Russell & Ruth Bay.

Also in: Plat No. Twp. Rge.	Plat No. Twp. Rge.	Plat No. Twp. Rge.
Plat No. Twp. Rge.	Plat No. Twp. Rge.	Plat No. Twp. Rge.

Information From:

Field Survey

F-1-A 3M-9-55

County Ravalli

STATE OF MONTANA

STATE ENGINEERS OFFICE

Water Resources Survey

T 7N R 20W Plat No. 13

Farm Checked: Date 8-22-57

Photo No.

By R. J. Peter & H. Carpenter

Legal Land Owner L. A. & Winifred (Winnie) Brisbin

Emma F. Johnson's Addition to Corvallis - E½ Lots 15-19, Blk. 5.

Address

Operator

Address

Water is deliverd by:— 1. Private System; 2. Ditch Company; X 3. State Project; 4. Federal Project; 5. Irrigation District

If under Ditch Company, Irrigation District, or Government Project, state the number of shares or inches, acre feet, as the case may be in said system

App. No. Decree No.	NAME OF APPROPRIATOR TO WHOM DECREED	NAME OF STREAM	Date App. Date Priority	Miner's Inches	In Use	NAME OF DITCH (Water Delivered By)	No.	R/F	P/G/S	Present Irr. Acres	Irrigable Acres
										1	0

NOTE: R—Denotes Regular Irrigation. F—Flood Irrigation. P—Water diverted by means of pumping. G—Water diverted by gravity. S—Stored Water.

Condition of System Good Topography Valley River Basin

Adequate Supply: Yes X No Explain

Remarks

Winifred Brisbin is signed up for 1/24 Share under the Corvallis Canal & Water Company. Yard & Garden.

Also in: Plat No.	Twp.	Rge.	Plat No.	Twp.	Rge.	Plat No.	Twp.	Rge.
Plat No.	Twp.	Rge.	Plat No.	Twp.	Rge.	Plat No.	Twp.	Rge.

Information From:

Field Survey

F-1-A 3M-9-55

County Ravalli

STATE OF MONTANA
STATE ENGINEERS OFFICE
Water Resources Survey

T 7N R 20W Plat No. 13

Farm Checked: Date 8-22-57

Photo No.

By R. J. Peter & H. Carpenter

Emma F. Johnson Addition to Corvallis, Pt. Joe Tripp Blk.

Legal Land Owner James Carmichael Address Corvallis, Montana

Operator Address

Water is deliverd by:— 1. Private System; 2. Ditch Company; 3. State Project; 4. Federal Project; 5. Irrigation District

If under Ditch Company, Irrigation District, or Government Project, state the number of shares or inches, acre feet, as the case may be in said system

App. No. Decree No.	NAME OF APPROPRIATOR TO WHOM DECREED	NAME OF STREAM	Date App. Date Priority	Miner's Inches	In Use	NAME OF DITCH (Water Delivered By)	No.	R/F	P/G/S	Present Irr. Acres	Irrigable Acres

NOTE: R—Denotes Regular Irrigation. F—Flood Irrigation. P—Water diverted by means of pumping. G—Water diverted by gravity. S—Stored Water.

Condition of System Good Topography Valley River Basin

Adequate Supply: Yes X No Explain

Remarks

James Charmichael is signed up for 3/32 Share under the Corvallis Canal & Water Company. Yard & Garden.

Also in: Plat No. Twp. Rge.	Plat No. Twp. Rge.	Plat No. Twp. Rge.
Plat No. Twp. Rge.	Plat No. Twp. Rge.	Plat No. Twp. Rge.

Information From:

Field Survey

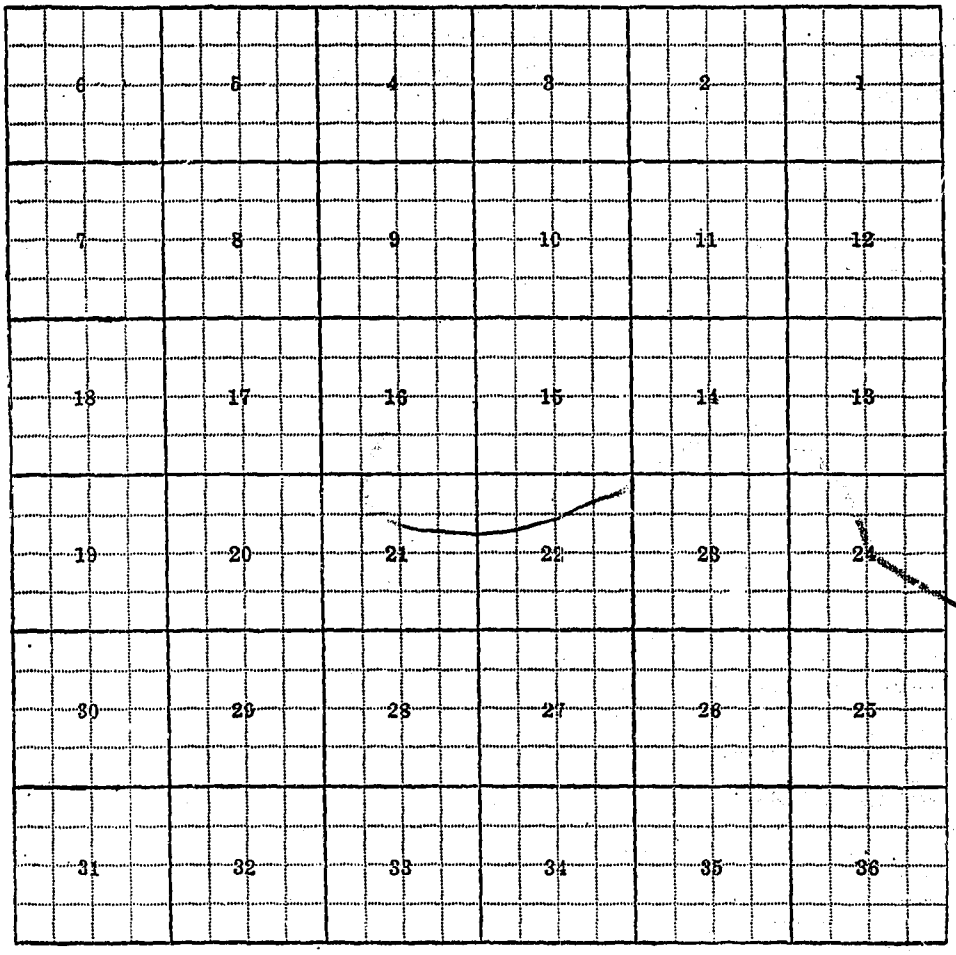

See Special plat, Emma F. Johnson Addition to Corvallis, SW¼SW¼ Sec. 33, T.7N.-R.2OW.

F-1-A 2M-9-55

County Ravalli

STATE OF MONTANA

STATE ENGINEERS OFFICE

Water Resources Survey

T. 7N R. 20W Plat No. 13

Farm Checked: Date 8-22-57

Photo No.

By R. J. Peter & H. Carpenter

Emma F. Johnson's Addition to Corvallis - Lots 7-12, Blk. 2.

Legal Land Owner Lewis (J.), Mildred, & Catherine Cesar Address

Operator Address

Water is deliverd by:— 1. Private System; 2. Ditch Company; X 3. State Project, 4. Federal Project; 5. Irrigation District

If under Ditch Company, Irrigation District, or Government Project, state the number of shares or inches, acre feet, as the case may be in said system

App. No. Decree No.	NAME OF APPROPRIATOR TO WHOM DECREED	NAME OF STREAM	Date App. Date Priority	Miner's Inches	In Use	NAME OF DITCH (Water Delivered By)	No.	R/F	P/G/S	Present Irr. Acres	Irrigable Acres
										2	0

NOTE: R—Denotes Regular Irrigation. F—Flood Irrigation. P—Water diverted by means of pumping. G—Water diverted by gravity. S—Stored Water.

Condition of System Good Topography Valley River Basin

Adequate Supply: Yes X No Explain

Remarks

Lewis (J.) Cesar is signed up for 1/16 Share under the Corvallis Canal & Water Company. Yard & Garden.

Also in: Plat No. Twp. Rge.	Plat No. Twp. Rge.	Plat No. Twp. Rge.
Plat No. Twp. Rge.	Plat No. Twp. Rge.	Plat No. Twp. Rge.

Information From:

Field Survey

F-1-A 3M-9-55

County Ravalli

STATE OF MONTANA
STATE ENGINEERS OFFICE
Water Resources Survey

T 7N R 20W Plat No. 13

Farm Checked: Date 8-22-57

Photo No.

By R. J. Peter & H. Carpenter

Legal Land Owner Sophronia Cobb — Emma F. Johnson's Addition to Corvallis - N½ S Lot 15, Lot 16, Blk. 4. Address

Operator Address

Water is deliverd by:— 1. Private System; 2. Ditch Company; 3. State Project; 4. Federal Project; 5. Irrigation District

If under Ditch Company, Irrigation District, or Government Project, state the number of shares or inches, acre feet, as the case may be in said system

App. No. Decree No.	NAME OF APPROPRIATOR TO WHOM DECREED	NAME OF STREAM	Date App. Date Priority	Miner's Inches	In Use	NAME OF DITCH (Water Delivered By)	No.	R/F	P/G/S	Present Irr. Acres	Irrigable Acres

NOTE: R—Denotes Regular Irrigation. F—Flood Irrigation. P—Water diverted by means of pumping. G—Water diverted by gravity. S—Stored Water.

Condition of System Good Topography Valley River Basin

Adequate Supply: Yes X No Explain

Remarks

Sophronia Cobb is signed up for 1/16 Share under the Corvallis Canal & Water Company. Yard & Garden.

Also in: Plat No. Twp. Rge.	Plat No. Twp. Rge.	Plat No. Twp. Rge.
Plat No. Twp. Rge.	Plat No. Twp. Rge.	Plat No. Twp. Rge.

Information From:

Field Survey

F-1-A 3M-9-55

County Ravalli

STATE OF MONTANA
STATE ENGINEERS OFFICE
Water Resources Survey

T. 7N R. 20W Plat No. 13

Farm Checked: Date 8-22-57

Photo No.

By H. Carpenter

Legal Land Owner Emma F. Johnson's Addition to Corvallis - Lots 5-8, Blk. 4. Josie (M.) Cochran Address

Operator Address

Water is deliverd by:— 1. Private System; 2. Ditch Company; X 3. State Project; 4. Federal Project; 5. Irrigation District

If under Ditch Company, Irrigation District, or Government Project, state the number of shares or inches, acre feet, as the case may be in said system

App. No. Decree No.	NAME OF APPROPRIATOR TO WHOM DECREED	NAME OF STREAM	Date App. Date Priority	Miner's Inches	In Use	NAME OF DITCH (Water Delivered By)	No.	R/F	P/G/S	Present Irr. Acres	Irrigable Acres
										1	0

NOTE: R—Denotes Regular Irrigation. F—Flood Irrigation. P—Water diverted by means of pumping. G—Water diverted by gravity. S—Stored Water.

Condition of System Good Topography Valley River Basin

Adequate Supply: Yes X No Explain

Remarks

Josie Cochran is signed up for 1/16 Share under the Corvallis Canal & Water Company. Yard & Garden.

Also in: Plat No. Twp. Rge.	Plat No. Twp. Rge.	Plat No. Twp. Rge.
Plat No. Twp. Rge.	Plat No. Twp. Rge.	Plat No. Twp. Rge.

Information From:

Field Survey

F-1-A 3M-9-55

County Ravalli

STATE OF MONTANA
STATE ENGINEERS OFFICE
Water Resources Survey

T. 7N R. 20W Plat No. 13

Farm Checked: Date 8-22-57

Photo No.

By R. J. Peter & H. Carpenter

Emma F. Johnson's Addition to Corvallis - Lots 25-28, Blk. 6.

Legal Land Owner Thomas (Tom) Cooper Address

Operator Address

Water is deliverd by:— 1. Private System; 2. Ditch Company; X 3. State Project; 4. Federal Project; 5. Irrigation District

If under Ditch Company, Irrigation District, or Government Project, state the number of shares or inches, acre feet, as the case may be in said system

App. No. Decree No.	NAME OF APPROPRIATOR TO WHOM DECREED	NAME OF STREAM	Date App. Date Priority	Miner's Inches	In Use	NAME OF DITCH (Water Delivered By)	No.	R/F	P/G/S	Present Irr. Acres	Irrigable Acres
										1	0

NOTE: R—Denotes Regular Irrigation. F—Flood Irrigation. P—Water diverted by means of pumping. G—Water diverted by gravity. S—Stored Water.

Condition of System Good Topography Valley River Basin

Adequate Supply: Yes X No Explain

Remarks

Thomas Cooper is signed up for 1/8 Share under the Corvallis Canal & Water Company. Yard & Garden.

Also in: Plat No. Twp. Rge.	Plat No. Twp. Rge.	Plat No. Twp. Rge.
Plat No. Twp. Rge.	Plat No. Twp. Rge.	Plat No. Twp. Rge.

Information From:

Field Survey

F-1-A 3M-9-55

County Ravalli

STATE OF MONTANA
STATE ENGINEERS OFFICE
Water Resources Survey

T. 7N R. 20W Plat No. 13

Farm Checked: Date 8-22-57

Photo No.

By R. J. Peter & H. Carpenter

Emma F. Johnson's Addition to Corvallis - All Blk. 9.

Legal Land Owner Corvallis School District #1 Address

Operator Address

Water is delivered by:— 1. Private System; 2. Ditch Company; X 3. State Project; 4. Federal Project; 5. Irrigation District

If under Ditch Company, Irrigation District, or Government Project, state the number of shares or inches, acre feet, as the case may be in said system

App. No. Decree No.	NAME OF APPROPRIATOR TO WHOM DECREED	NAME OF STREAM	Date App. Date Priority	Miner's Inches	In Use	NAME OF DITCH (Water Delivered By)	No.	R/F	P/G/S	Present Irr. Acres	Irrigable Acres
										3	0

NOTE: R—Denotes Regular Irrigation. F—Flood Irrigation. P—Water diverted by means of pumping. G—Water diverted by gravity. S—Stored Water.

Condition of System Good Sprinkler Topography Valley River Basin

Adequate Supply: Yes X No Explain

Remarks

Corvallis School District #1 is signed up for 1/2 Share under the Corvallis Canal. Grade School lawn. Also in Corvallis Townsite.

Also in: Plat No. Twp. Rge.	Plat No. Twp. Rge.	Plat No. Twp. Rge.
Plat No. Twp. Rge.	Plat No. Twp. Rge.	Plat No. Twp. Rge.

Information From:

Field Survey

F-1-A 3M-9-55

County Ravalli

STATE OF MONTANA

STATE ENGINEERS OFFICE

Water Resources Survey

T. 7N R. 20W Plat No. 13

Farm Checked: Date 8-22-57

Photo No.

By R. J. Peter & H. Carpenter

Legal Land Owner Emma F. Johnson's Addition to Corvallis - Lot 19-20, Blk. 4. Homer & Ruth Cushman Address

Operator Address

Water is deliverd by:— 1. Private System; 2. Ditch Company; 3. State Project; 4. Federal Project; 5. Irrigation District

If under Ditch Company, Irrigation District, or Government Project, state the number of shares or inches, acre feet, as the case may be in said system

App. No. Decree No.	NAME OF APPROPRIATOR TO WHOM DECREED	NAME OF STREAM	Date App. Date Priority	Miner's Inches	In Use	NAME OF DITCH (Water Delivered By)	No.	R/F	P/G/S	Present Irr. Acres	Irrigable Acres

NOTE: R—Denotes Regular Irrigation. F—Flood Irrigation. P—Water diverted by means of pumping. G—Water diverted by gravity. S—Stored Water.

Condition of System Good Topography Valley River Basin

Adequate Supply: Yes X No Explain

Remarks

Ruth Cushman is signed up for 1/32 Share under the Corvallis Canal & Water Company. Yard & Garden.

Also in: Plat No. Twp. Rge.	Plat No. Twp. Rge.	Plat No. Twp. Rge.
Plat No. Twp. Rge.	Plat No. Twp. Rge.	Plat No. Twp. Rge.

Information From:

Field Survey

F-1-A 3M-9-55

County Ravalli

STATE OF MONTANA
STATE ENGINEERS OFFICE
Water Resources Survey

T. 7N R. 20W Plat No. 13

Farm Checked: Date 8-22-57

Photo No.

By R. J. Peter & H. Carpenter.

Legal Land Owner Emma F. Johnson's Addition to Corvallis - E½ Block 7, South of Canal 3 Margaret J. Davis Address Corvallis, Montana

Operator Address

Water is deliverd by:— 1. Private System; 2. Ditch Company; 3. State Project; 4. Federal Project; 5. Irrigation District

If under Ditch Company, Irrigation District, or Government Project, state the number of shares or inches, acre feet, as the case may be in said system

App. No. Decree No.	NAME OF APPROPRIATOR TO WHOM DECREED	NAME OF STREAM	Date App. Date Priority	Miner's Inches	In Use	NAME OF DITCH (Water Delivered By)	No.	R/F	P/G/S	Present Irr. Acres	Irrigable Acres
None		Willow Creek				Republican Ditch				1	0

NOTE: R—Denotes Regular Irrigation. F—Flood Irrigation. P—Water diverted by means of pumping. G—Water diverted by gravity. S—Stored Water.

Condition of System Good Topography River Bottom River Basin

Adequate Supply: Yes X No Explain

Remarks

Claim Judd right from Willow Creek. State Water Conservation Board picks up Willow Creek water and turns it out of Republican Ditch.

Also in: Plat No. Twp. Rge.	Plat No. Twp. Rge.	Plat No. Twp. Rge.
Plat No. Twp. Rge.	Plat No. Twp. Rge.	Plat No. Twp. Rge.

Information From:

Mr. Davis & Dave Breen

F-1-A 3M-9-55

County Ravalli

STATE OF MONTANA

STATE ENGINEERS OFFICE

Water Resources Survey

T. 7N R 20W Plat No. 13

Farm Checked: Date 8-22-57

Photo No.

P/ R. J. Peter & H. Carpenter

Emma F. Johnson's Addition to Corvallis - Lots 11,12, Blk. 6; Lots 15-18, Blk. 6,

Legal Land Owner L. M. & Louise Hoag Address

Operator Address

Water is deliverd by:— 1. Private System; 2. Ditch Company; 3. State Project; 4. Federal Project; 5. Irrigation District

If under Ditch Company, Irrigation District, or Government Project, state the number of shares or inches, acre feet, as the case may be in said system

App. No. Decree No.	NAME OF APPROPRIATOR TO WHOM DECREED	NAME OF STREAM	Date App. Date Priority	Miner's Inches	In Use	NAME OF DITCH (Water Delivered By)	No.	R/F	P/G/S	Present Irr. Acres	Irrigable Acres
										1	0

NOTE: R—Denotes Regular Irrigation. F—Flood Irrigation. P—Water diverted by means of pumping. G—Water diverted by gravity. S—Stored Water.

Condition of System Good Topography Valley River Basin

Adequate Supply: Yes X No Explain

Remarks

L. M. Hoag is signed up for 3/160 Share under the Corvallis Canal & Water Company. Yard & Garden.

Also in: Plat No. Twp. Rge.	Plat No. Twp. Rge.	Plat No. Twp. Rge.
Plat No. Twp. Rge.	Plat No. Twp. Rge.	Plat No. Twp. Rge.

Information From:

Field Survey

F-1-A 3M-9-55

County Ravalli

STATE OF MONTANA
STATE ENGINEERS OFFICE
Water Resources Survey

T. 7N R. 20W Plat No. 13

Farm Checked: Date 8-22-57

Photo No.

By R. J. Peter & H. Carpenter

Emma F. Johnson's Addition to Corvallis - Lots 1-2, Blk. 6.

Legal Land Owner Charles Jillihoff Address

Operator Address

Water is deliverd by:— 1. Private System; 2. Ditch Company; X 3. State Project; 4. Federal Project; 5. Irrigation District

If under Ditch Company, Irrigation District, or Government Project, state the number of shares or inches, acre feet, as the case may be in said system

App. No. Decree No.	NAME OF APPROPRIATOR TO WHOM DECREED	NAME OF STREAM	Date App. Date Priority	Miner's Inches	In Use	NAME OF DITCH (Water Delivered By)	No.	R/F	P/G/S	Present Irr. Acres	Irrigab Acres
										1	0

NOTE: R—Denotes Regular Irrigation. F—Flood Irrigation. P—Water diverted by means of pumping. G—Water diverted by gravity. S—Stored Water.

Condition of System Topography River Basin

Adequate Supply: Yes No Explain

Remarks

Charles Jillihoff is signed up for 1/16 Share under the Corvallis Canal & Water Company. Yard & Garden.

Also in: Plat No. Twp. Rge.	Plat No. Twp. Rge.	Plat No. Twp. Rge.
Plat No. Twp. Rge.	Plat No. Twp. Rge.	Plat No. Twp. Rge.

Information From:

Field Survey

F-1-A 3M-8-55

County Ravalli

STATE OF MONTANA
STATE ENGINEERS OFFICE
Water Resources Survey

T. 7N R. 20W Plat No. 13

Farm Checked: Date 8-22-57

Photo No.

By R. J. Peter & H. Carpenter

Legal Land Owner Emma F. Johnson's Addition to Corvallis - Lots 1-4, Blk. 4. Wendell Johnson, Trustee Address

Operator Address

Water is deliverd by:— 1. Private System; 2. Ditch Company; X 3. State Project; 4. Federal Project; 5. Irrigation District

If under Ditch Company, Irrigation District, or Government Project, state the number of shares or inches, acre feet, as the case may be in said system

App. No. Decree No.	NAME OF APPROPRIATOR TO WHOM DECREED	NAME OF STREAM	Date App. Date Priority	Miner's Inches	In Use	NAME OF DITCH (Water Delivered By)	No.	R/F	P/G/S	Present Irr. Acres	Irrigable Acres
										1	0

NOTE: R—Denotes Regular Irrigation. F—Flood Irrigation. P—Water diverted by means of pumping. G—Water diverted by gravity. S—Stored Water.

Condition of System Good Topography Valley River Basin

Adequate Supply: Yes X No Explain

Remarks

Wendell Johnson is signed up for 1/8 Share under the Corvallis Canal & Water Company. Yard & Garden.

Also in: Plat No. Twp. Rge.	Plat No. Twp. Rge.	Plat No. Twp. Rge.
Plat No. Twp. Rge.	Plat No. Twp. Rge.	Plat No. Twp. Rge.

Information From:

Field Survey

F-1-A 3M-9-55

County Ravalli

STATE OF MONTANA

STATE ENGINEERS OFFICE

Water Resources Survey

T 7N R 20W Plat No. 13

Farm Checked: Date 8-22-57

Photo No.

By R. J. Peter & H. Carpenter

Legal Land Owner Emma F. Johnson's Addition to Corvallis - Blk. 7, North of Corvallis Canal, John (Jack) A. Korman Address

Operator Address

Water is deliverd by:— 1. Private System; 2. Ditch Company; X 3. State Project; 4. Federal Project; 5. Irrigation District

If under Ditch Company, Irrigation District, or Government Project, state the number of shares or inches, acre feet, as the case may be in said system

App. No. Decree No.	NAME OF APPROPRIATOR TO WHOM DECREED	NAME OF STREAM	Date App. Date Priority	Miner's Inches	In Use	NAME OF DITCH (Water Delivered By)	No.	R/F	P/G/S	Present Irr. Acres	Irrigable Acres
										2	0

NOTE: R—Denotes Regular Irrigation. F—Flood Irrigation. P—Water diverted by means of pumping. G—Water diverted by gravity. S—Stored Water.

Condition of System Good Topography Valley River Basin

Adequate Supply: Yes X No Explain

Remarks

John (Jack) Korman is signed up for 1/8 Share under the Corvallis Canal & Water Company. Yard & Garden.

Also in: Plat No. Twp. Rge.	Plat No. Twp. Rge.	Plat No. Twp. Rge.
Plat No. Twp. Rge.	Plat No. Twp. Rge.	Plat No. Twp. Rge.

Information From:

Field Survey

F-1-A 3M-9-55

County Ravalli

STATE OF MONTANA

STATE ENGINEERS OFFICE

Water Resources Survey

T. 7N R. 20W Plat No. 13

Farm Checked: Date 8-22-57

Photo No.

By R. J. Peter & H. Carpenter

Emma F. Johnson's Addition to Corvallis - W½ Lots 15-19, Blk. 5.

Legal Land Owner Loyd & Mildred LaFond Address

Operator Address

Water is deliverd by:— 1. Private System;X 2. Ditch Company; 3. State Project; 4. Federal Project; 5. Irrigation District

If under Ditch Company, Irrigation District, or Government Project, state the number of shares or inches, acre feet, as the case may be in said system

App. No. Decree No.	NAME OF APPROPRIATOR TO WHOM DECREED	NAME OF STREAM	Date App. Date Priority	Miner's Inches	In Use	NAME OF DITCH (Water Delivered By)	No.	R/F	P/G/S	Present Irr. Acres	Irrigable Acres
		Well				Sprinkler	1	R			

NOTE: R—Denotes Regular Irrigation. F—Flood Irrigation. P—Water diverted by means of pumping. G—Water diverted by gravity. S—Stored Water.

Condition of System Good Topography Valley River Basin

Adequate Supply: Yes X No Explain

Remarks

Loyd & Mildred LaFond are signed up for 1/24 Share under the Corvallis Canal & Water Company. (Not in Use).
Yard & Garden.

Also in: Plat No. Twp. Rge.	Plat No. Twp. Rge.	Plat No. Twp. Rge.
Plat No. Twp. Rge.	Plat No. Twp. Rge.	Plat No. Twp. Rge.

Information From:

Field Survey

F-1-A 3M-9-55

County Ravalli

STATE OF MONTANA

T 7N R20W Plat No. 13

Farm Checked: Date 8-22-57

STATE ENGINEERS OFFICE

Photo No.

Water Resources Survey

By R. J. Peter & H. Carpenter

Emma F. Johnson's Addition to Corvallis - Lots 8,9,10, Blk. 6; Lots 19-21, Blk. 6.

Legal Land Owner Donald (Don) & Ruth Lamoreux Address

Operator Address

Water is deliverd by:— 1. Private System; 2. Ditch Company; x 3. State Project; 4. Federal Project; 5. Irrigation District

If under Ditch Company, Irrigation District, or Government Project, state the number of shares or inches, acre feet, as the case may be in said system

App. No. Decree No.	NAME OF APPROPRIATOR TO WHOM DECREED	NAME OF STREAM	Date App. Date Priority	Miner's Inches	In Use	NAME OF DITCH (Water Delivered By)	No.	R/F	P/G/S	Present Irr. Acres	Irrigable Acres
										1	0

NOTE: R—Denotes Regular Irrigation. F—Flood Irrigation. P—Water diverted by means of pumping. G—Water diverted by gravity. S—Stored Water.

Condition of System Good Topography Valley River Basin

Adequate Supply: Yes x No. Explain

Remarks

Donald Lamareux is signed up for 3/160 Share under th llis Canal & Water Company. Yard & Garden.

Also in: Plat No. Twp. Rge.	Plat No. Twp. Rge.	Plat No. Twp. Rge.
Plat No. Twp. Rge.	Plat No. Twp. Rge.	Plat No. Twp. Rge.

Information From:

Field Survey

F-1-A 3M-9-55

County Ravalli

STATE OF MONTANA
STATE ENGINEERS OFFICE
Water Resources Survey

T. 7N R. 20W • Plat No. 13

Farm Checked: Date 8-22-57

Photo No.

By R. J. Peter & H. Carpenter

Emma F. Johnson's Addition to Corvallis - All Blk. 3.

Legal Land Owner F. E. & Hugh Lockridge Address

Operator Address

Water is deliverd by:— 1. Private System; 2. Ditch Company; X 3. State Project; 4. Federal Project; 5. Irrigation District

If under Ditch Company, Irrigation District, or Government Project, state the number of shares or inches, acre feet, as the case may be in said system

App. No. Decree No.	NAME OF APPROPRIATOR TO WHOM DECREED	NAME OF STREAM	Date App. Date Priority	Miner's Inches	In Use	NAME OF DITCH (Water Delivered By)	No.	R/F	P/G/S	Present Irr. Acres	Irrigable Acres
		NO IRRIGATION								0	2

NOTE: R—Denotes Regular Irrigation. F—Flood Irrigation. P—Water diverted by means of pumping. G—Water diverted by gravity. S—Stored Water.

Condition of System Good Topography Valley River Basin

Adequate Supply: Yes X No Explain

Remarks

Hugh Lockridge is signed up for 1/16 Share under the Corvallis Canal & Water Company.

Also in: Plat No.	Twp.	Rge.	Plat No.	Twp.	Rge.	Plat No.	Twp.	Rge.
16	6N	20W						
Plat No.	Twp.	Rge.	Plat No.	Twp.	Rge.	Plat No.	Twp.	Rge.

Information From:

Field Survey

F-1-A 3M-9-55

County Ravalli

STATE OF MONTANA

T. 7N R. 20W Plat No. 13

Farm Checked: Date 8-22-57

STATE ENGINEERS OFFICE

Photo No.

Water Resources Survey

By R. J. Peter & H. Carpenter

Emma F. Johnson's Addition to Corvallis - Lots 3 thru 7,& 22-24, Blk. 6. Lots 1 thru 5, Blk. 5.

Legal Land Owner John (Jack) & Catherine Pendergraft Address

Operator Address

Water is deliverd by:— 1. Private System; 2. Ditch Company; 3. State Project; 4. Federal Project; 5. Irrigation District

If under Ditch Company, Irrigation District, or Government Project, state the number of shares or inches, acre feet, as the case may be in said system

App. No. Decree No.	NAME OF APPROPRIATOR TO WHOM DECREED	NAME OF STREAM	Date App. Date Priority	Miner's Inches	In Use	NAME OF DITCH (Water Delivered By)	No.	R/F	P/G/S	Present Irr. Acres	Irrigable Acres
										1	0

NOTE: R—Denotes Regular Irrigation. F—Flood Irrigation. P—Water diverted by means of pumping. G—Water diverted by gravity. S—Stored Water.

Condition of System Good Topography Valley River Basin

Adequate Supply: Yes. X No. Explain

Remarks

John Pendergraft is signed up for 3/16 and 5/88 Shares under the Corvallis Canal & [illegible]er Company. Yard & Garden.

Also in: Plat No. Twp. Rge.	Plat No. Twp. Rge.	Plat No. Twp. Rge.
Plat No. Twp. Rge.	Plat No. Twp. Rge.	Plat No. Twp. Rge.

Information From:

Field Survey

F-1-A 3M-9-55

County Ravalli

STATE OF MONTANA

STATE ENGINEERS OFFICE

Water Resources Survey

T. 7N R. 20W Plat No. 13

Farm Checked: Date 8-22-57

Photo No.

By R. J. Peter & H. Carpenter

Legal Land Owner Emma F. Johnson's Addition to Corvallis - Lots 13-14, S½ 15, Blk. 4. Frank & Mamie Price Address

Operator Address

Water is deliverd by:— 1. Private System; 2. Ditch Company; X 3. State Project; 4. Federal Project; 5. Irrigation District

If under Ditch Company, Irrigation District, or Government Project, state the number of shares or inches, acre feet, as the case may be in said system

App. No. Decree No.	NAME OF APPROPRIATOR TO WHOM DECREED	NAME OF STREAM	Date App. Date Priority	Miner's Inches	In Use	NAME OF DITCH (Water Delivered By)	No.	R/F	P/G/S	Present Ir. Acres	Irrigable Acres

NOTE: R—Denotes Regular Irrigation. F—Flood Irrigation. P—Water diverted by means of pumping. G—Water diverted by gravity. S—Stored Water.

Condition of System Good Topography Valley River Basin

Adequate Supply: Yes X No Explain

Remarks

Frank Price is signed up for 1/16 Share under the Corvallis Canal & Water Company. Yard & Garden.

Also in: Plat No. Twp. Rge.	Plat No. Twp. Rge.	Plat No. Twp. Rge.
Plat No. Twp. Rge.	Plat No. Twp. Rge.	Plat No. Twp. Rge.

Information From:

Field Survey

F-1-A 3M-9-55

County Ravalli

STATE OF MONTANA

T. 7N R. 20W Plat No. 13

Farm Checked: Date 8-23-57

STATE ENGINEERS OFFICE

Photo No. 2P-89

Water Resources Survey

By R. J. Peter & H. Carpenter

Emma F. Johnson's Addition to Corvallis - Lots 24-28, Blk. 5.

Legal Land Owner John & Mary Skalsky Address

Operator Robert L. & Laura J. Holton (buying) Address

Water is deliverd by:— 1. Private System; X 2. Ditch Company; X 3. State Project; 4. Federal Project; 5. Irrigation District

If under Ditch Company, Irrigation District, or Government Project, state the number of shares or inches, acre feet, as the case may be in said system

App. No. Decree No.	NAME OF APPROPRIATOR TO WHOM DECREED	NAME OF STREAM	Date App. Date Priority	Miner's Inches	In Use	NAME OF DITCH (Water Delivered By)	No.	R/F	P/G/S	Present Irr. Acres	Irrigable Acres
No Filing		Well				Sprinkler	1	R			

NOTE: R—Denotes Regular Irrigation. F—Flood Irrigation. P—Water diverted by means of pumping. G—Water diverted by gravity. S—Stored Water.

Condition of System Good Topography Valley River Basin

Adequate Supply: Yes X No Explain

Remarks

Robert L. & Laura J. Holton are signed up for 5/88 Share under the Corvallis Canal & Water Company. (Not in Use) Yard & Garden.

Also in: Plat No. Twp. Rge.	Plat No. Twp. Rge.	Plat No. Twp. Rge.
Plat No. Twp. Rge.	Plat No. Twp. Rge.	Plat No. Twp. Rge.

Information From:

Tom Cooper

F-1-A 3M-9-55

County Ravalli

STATE OF MONTANA
STATE ENGINEERS OFFICE
Water Resources Survey

T 7N R 20W Plat No. 13

Farm Checked: Date 7-16-57

Photo No. 2P-89

By R. J. Peter

Legal Land Owner Emma F. Johnson's Addition to Corvallis - Blk. 8. R. (Roy) L. & L. (Les) C. Snell & Mildred Sink Address

Operator Milford Doty (buying) Address Corvallis, Montana

Water is deliverd by:— 1. Private System; 2. Ditch Company;X 3. State Project; 4. Federal Project; 5. Irrigation District

If under Ditch Company, Irrigation District, or Government Project, state the number of shares or inches, acre feet, as the case may be in said system

App. No. Decree No.	NAME OF APPROPRIATOR TO WHOM DECREED	NAME OF STREAM	Date App. Date Priority	Miner's Inches	In Use	NAME OF DITCH (Water Delivered By)	No.	R/F	P/G/S	Present Irr. Acres	Irrigable Acres
* D-145	Corvallis Canal &										
	Water Company	Bitterroot River	1-1-71	5000	Yes	Corvallis Canal	2	R		3	0

NOTE: R—Denotes Regular Irrigation. F—Flood Irrigation. P—Water diverted by means of pumping. G—Water diverted by gravity. S—Stored Water.

Condition of System Good Topography Valley River Basin

Adequate Supply: Yes X No Explain

Remarks

* Les & Roy Snell are signed up for 11/48 Share under the Corvallis Canal & Water Company.

Also in: Plat No.	Twp.	Rge.	Plat No.	Twp.	Rge.	Plat No.	Twp.	Rge.
Plat No.	Twp.	Rge.	Plat No.	Twp.	Rge.	Plat No.	Twp.	Rge.

Information From:

Milford Doty

F-1-A 3M-9-55

County Ravalli

STATE OF MONTANA
STATE ENGINEERS OFFICE
Water Resources Survey

T. 7N R. 20W Plat No. 13

Farm Checked: Date 8-22-57

Photo No.

By R. J. Peter & H. Carpenter

Emma F. Johnson's Addition to Corvallis - Lots 1-6, Blk. 2., All Blk. 1.

Legal Land Owner Robert G. Thomas Address

Operator Address

Water is deliverd by:— 1. Private System; 2. Ditch Company; 3. State Project; 4. Federal Project; 5. Irrigation District

If under Ditch Company, Irrigation District, or Government Project, state the number of shares or inches, acre feet, as the case may be in said system

App. No. Decree No.	NAME OF APPROPRIATOR TO WHOM DECREED	NAME OF STREAM	Date App. Date Priority	Miner's Inches	In Use	NAME OF DITCH (Water Delivered By)	No.	R/F	P/G/S	Present Irr. Acres	Irrigable Acres
										3	0

NOTE: R—Denotes Regular Irrigation. F—Flood Irrigation. P—Water diverted by means of pumping. G—Water diverted by gravity. S—Stored Water.

Condition of System Good Topography Valley River Basin

Adequate Supply: Yes X No Explain

Remarks

Robert Thomas is signed up for 1/8 Share under the Corvallis Canal & Water Company. Yard & Garden.

Also in: Plat No. Twp. Rge.	Plat No. Twp. Rge.	Plat No. Twp. Rge.
Plat No. Twp. Rge.	Plat No. Twp. Rge.	Plat No. Twp. Rge.

Information From:

Field Survey

F-1-A 3M-9-55

County Ravalli

STATE OF MONTANA
STATE ENGINEERS OFFICE
Water Resources Survey

T 7N R 20W Plat No. 13

Farm Checked: Date 8-22-57

Photo No.

By R. J. Peter & H. Carpenter

Emma F. Johnson's Addition to Corvallis - Part of Joe Tripp Block.

Legal Land Owner Patsy Vaughn Address

Operator Harold Vaughn Address Corvallis, Montana

Water is deliverd by:— 1. Private System; 2. Ditch Company; 3. State Project; 4. Federal Project; 5. Irrigation District

If under Ditch Company, Irrigation District, or Government Project, state the number of shares or inches, acre feet, as the case may be in said system

App. No. Decree No.	NAME OF APPROPRIATOR TO WHOM DECREED	NAME OF STREAM	Date App. Date Priority	Miner's Inches	In Use	NAME OF DITCH (Water Delivered By)	No.	R/F	P/G/S	Present Irr. Acres	Irrigable Acres
None		Willow Creek				Republican Ditch				2	0

NOTE: R—Denotes Regular Irrigation. F—Flood Irrigation. P—Water diverted by means of pumping. G—Water diverted by gravity. S—Stored Water.

Condition of System Good Topography River Bottom River Basin

Adequate Supply: Yes X No. Explain

Remarks

Claim Judd Right from Willow Creek. State Water Conservation Board picks up Willow Creek water and turns it out of Republican Ditch.

Also in: Plat No. Twp. Rge.	Plat No. Twp. Rge.	Plat No. Twp. Rge.
Plat No. Twp. Rge.	Plat No. Twp. Rge.	Plat No. Twp. Rge.

Information From:

Harold Vaughn & Dave Breen

F-1-A 3M-9-55

County Ravalli

Farm Checked: Date 8-22-57

By R. J. Peter & H. Carpenter

STATE OF MONTANA
STATE ENGINEERS OFFICE
Water Resources Survey

T. 7N R. 20W Plat No. 13

Photo No. 21-89

Legal Land Owner Edwin (P.) & Alice Daniels Address Corvallis, Montana

Operator ..... Address .....

Water is deliverd by:— 1. Private System; 2. Ditch Company; X 3. State Project; 4. Federal Project; 5. Irrigation District

If under Ditch Company, Irrigation District, or Government Project, state the number of shares or inches, acre feet, as the case may be in said system .....

App. No. Decree No.	NAME OF APPROPRIATOR TO WHOM DECREED	NAME OF STREAM	Date App. Date Priority	Miner's Inches	In Use	NAME OF DITCH (Water Delivered By)	No.	R/F	P/G/S	Present Irr. Acres	Irrigab Acres
D-145	Corvallis Canal &										
	Water Company	Bitterroot River	1-1-71	5000	1/10sh	Corvallis Canal	2	R		1	0

NOTE: R—Denotes Regular Irrigation. F—Flood Irrigation. P—Water diverted by means of pumping. G—Water diverted by gravity. S—Stored Water.

Condition of System Good Topography Valley River Basin Columbia River, Bitterroot River

Adequate Supply: Yes X No Explain .....

Remarks

Edwin Daniels signed up for 1/10 Share under the Corvallis Canal & Water Company.

Also in: Plat No.	Twp.	Rge.	Plat No.	Twp.	Rge.	Plat No.	Twp.	Rge.
Plat No.	Twp.	Rge.	Plat No.	Twp.	Rge.	Plat No.	Twp.	Rge.

Information From:

J. E. Lairy

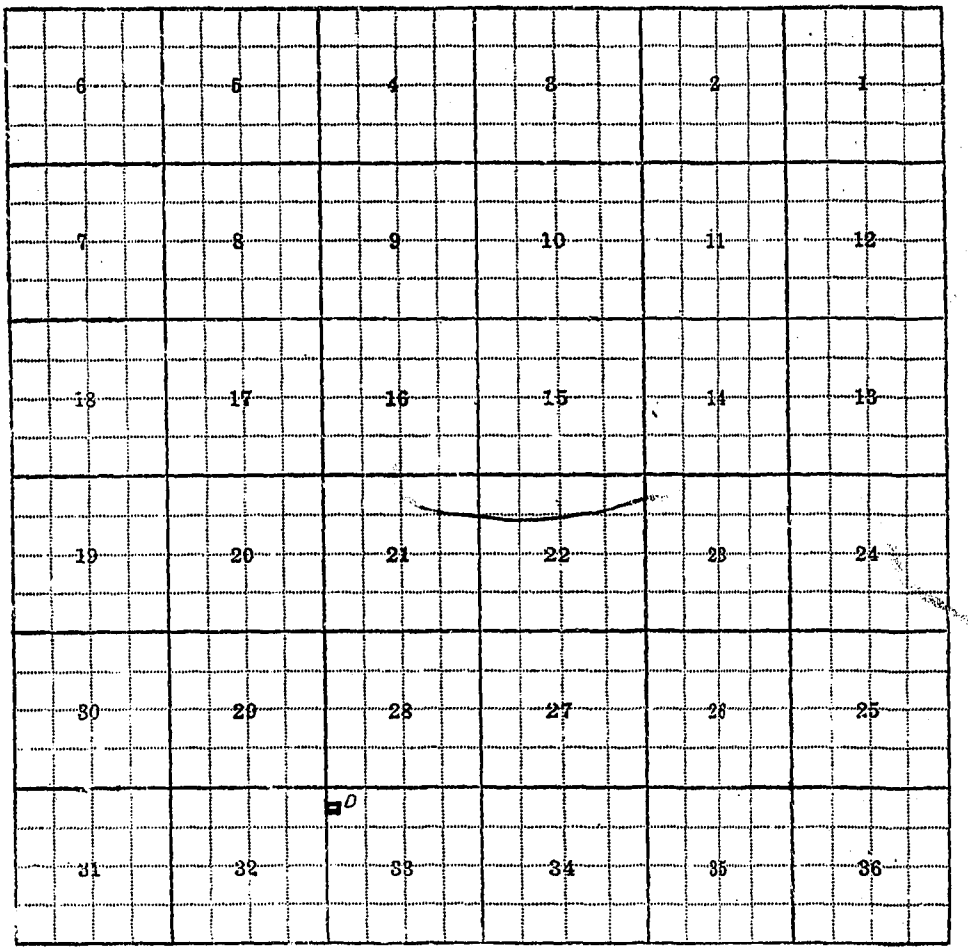
6
5
4
3
2
1
7
8
9
10
11
12
18
17
16
15
14
13
19
20
21
22
23
24
30
29
28
27
26
25
D
31
32
33
34
35
36

33-D:

F-1-A 3M-9-55

County Ravalli

STATE OF MONTANA
STATE ENGINEERS OFFICE
Water Resources Survey

T 7N R 20W Plat No. 13

Farm Checked: Date 8-24-57

Photo No. 2P-166

By R. J. Peter & H. Carpenter

Legal Land Owner George & Clare Dean Address Corvallis, Montana

Operator Same Address

Water is deliverd by:— 1. Private System; 2. Ditch Company; 3. State Project; X 4. Federal Project; 5. Irrigation District

If under Ditch Company, Irrigation District, or Government Project, state the number of shares or inches, acre feet, as the case may be in said system

App. No. Decree No.	NAME OF APPROPRIATOR TO WHOM DECREED	NAME OF STREAM	Date App. Date Priority	Miner's Inches	In Use	NAME OF DITCH (Water Delivered By)	No.	R/F	P/G/S	Present Irr. Acres	Irrigable Acres
*See											
Ass'n		Bitterroot River				Hedge Ditch	3	R		2	0

NOTE: R--Denotes Regular Irrigation. F—Flood Irrigation. P—Water diverted by means of pumping. G—Water diverted by gravity. S—Stored Water.

Condition of System Good Topography Bench River Basin Columbia River, Bitterroot River.

Adequate Supply: Yes X No Explain

Remarks *Ravalli Water Users' Association.

George Dean is signed up for 2 Acres under the Ravalli Water Users' Association. - Hedge water.

Also in: Plat No.	Twp.	Rge.	Plat No.	Twp.	Rge.	Plat No.	Twp.	Rge.
Plat No.	Twp.	Rge.	Plat No.	Twp.	Rge.	Plat No.	Twp.	Rge.

Information From:

Mrs. Dean

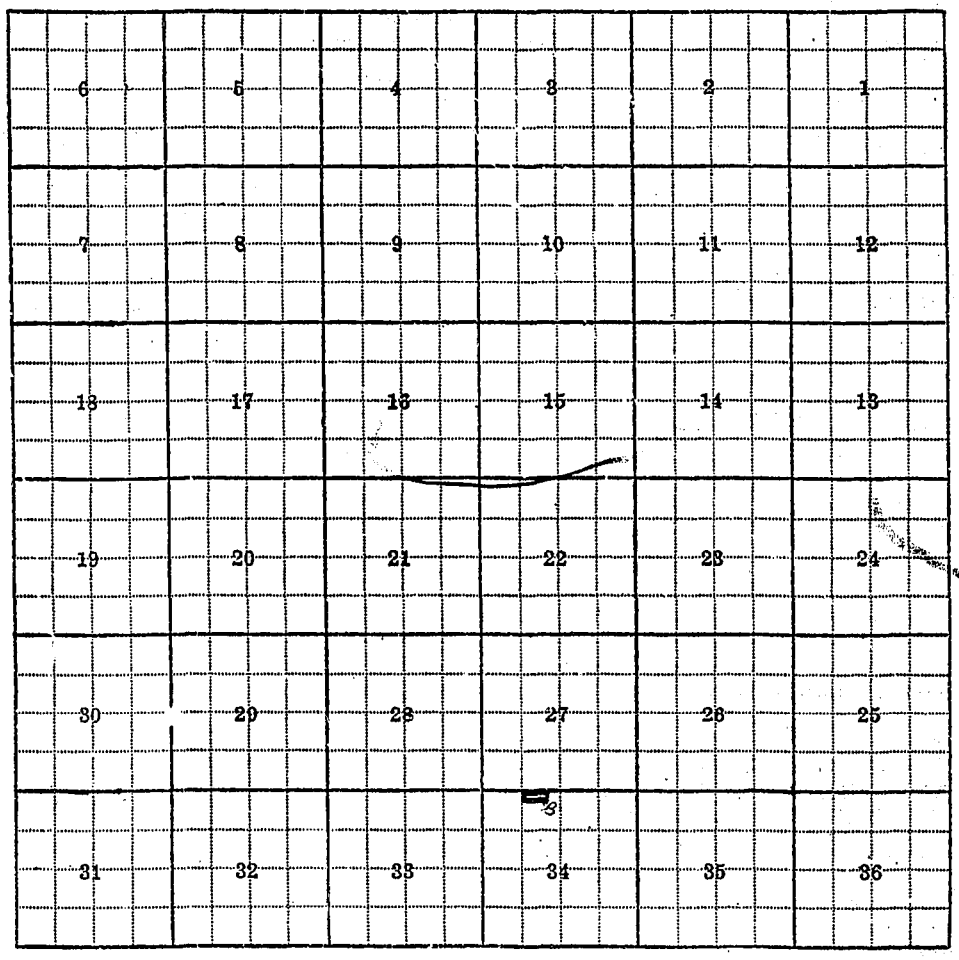
6
5
4
3
2
1
7
8
9
10
11
12
18
17
16
15
14
13
19
20
21
22
23
24
30
29
28
27
26
25
31
32
33
34
35
36

34-B;

F-1-A 3M-9-55

County Ravalli

STATE OF MONTANA
STATE ENGINEERS OFFICE
Water Resources Survey

T. 7N R. 20W Plat No. 13

Farm Checked: Date 7-9-57

Photo No. 29-39

By R. J. Peter & H. L. Bille

Legal Land Owner John Dell Address

Operator Ed Kent (buying) Address

Water is deliverd by:— 1. Private System; X 2. Ditch Company; 3. State Project; 4. Federal Project; 5. Irrigation District

If under Ditch Company, Irrigation District, or Government Project, state the number of shares or inches, acre feet, as the case may be in said system

App. No. Decree No.	NAME OF APPROPRIATOR TO WHOM DECREED	NAME OF STREAM	Date App. Date Priority	Miner's Inches	In Use	NAME OF DITCH (Water Delivered By)	No.	R/F	P/G/S	Present Irr. Acres	Irrigable Acres
D-33	George Blair	Bear Creek (South Fk.)	4-1-87	40	Yes	Blair-Wooligan Ditch	1	R		24	0
			4-1-04	40	Yes						
A-1385	John Dell	Unnamed Springs	6-21-54	40	Yes	Blair Ditch	1	R		19	0
*A-503	H. H. Eddy, et al	Fred Burr Creek Res.	11-9-08	12000	No						

NOTE: R—Denotes Regular Irrigation. F—Flood Irrigation. P—Water diverted by means of pumping. G—Water diverted by gravity. S—Stored Water.

Condition of System Good Topography Bench River Basin Columbia River, Bear Creek.

Adequate Supply: Yes X No Explain

Remarks

*No development ever made.
Also in Daly Acres Tract

Also in: Plat No. 10 Twp. 6N Rge. 20W	Plat No. Twp. Rge.	Plat No. Twp. Rge.	Plat No. Twp. Rge.
Plat No. Twp. Rge.	Plat No. Twp. Rge.	Plat No. Twp. Rge.	

Information From:

Ed. Kent

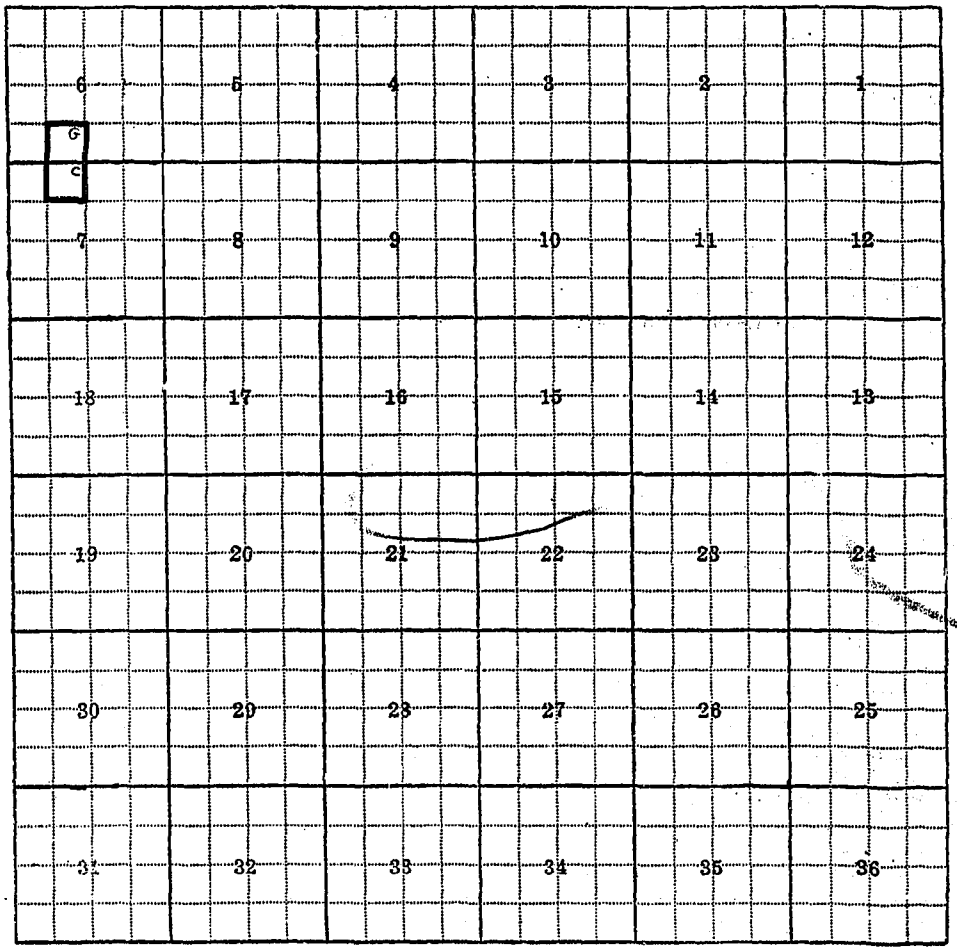
6
5
4
3
2
1
G
C
7
8
9
10
11
12
18
17
16
15
14
13
19
20
21
22
23
24
30
29
28
27
26
25
31
32
33
34
35
36

6-G; 7-C;

F-1-A 3M-9-55

County Ravalli

STATE OF MONTANA
STATE ENGINEERS OFFICE
Water Resources Survey

T. 7N R. 20W Plat No. 13

Farm Checked: Date 7-9-57

Photo No. 2P-36; 2P-34;

By R. J. Patar & H. L. Bille

Legal Land Owner John & Walter Derzay Address

Operator Allen Nelson (buying) Address Woodside, Montana

Water is deliverd by:— 1. Private System; 2. Ditch Company; X 3. State Project; 4. Federal Project; 5. Irrigation District

If under Ditch Company, Irrigation District, or Government Project, state the number of shares or inches, acre feet, as the case may be in said system

App. No. Decree No.	NAME OF APPROPRIATOR TO WHOM DECREED	NAME OF STREAM	Date App. Date Priority	Miner's Inches	In Use	NAME OF DITCH (Water Delivered By)	No.	R/F	P/G/S	Present Irr. Acres	Irrigable Acres
*D-230	Woodside Irrigation										
	Company	Bitterroot River	10-1-05	2000	Yes	Woodside Ditch	2	R		144	0
+D-650	Tressa D. Remington	Mill Creek	7-1-87	156½	143½ (Not in Use)						

NOTE: R—Denotes Regular Irrigation. F—Flood Irrigation. P—Water diverted by means of pumping. G—Water diverted by gravity. S—Stored Water.

Condition of System Good Topography Bench River Basin Columbia River, Bitterroot River,

Adequate Supply: Yes X No Explain

Remarks

John Derzay is signed up for 187 Shares under the Woodside Irrigation Company.

* 187 Shares.

+ The D-650 water is divided thus:

Anna Garrard - 13 Miner's Inches.

John & Walter Derzay - 143½ Miner's Inches.

Also in: Plat No. Twp. Rge.	Plat No. Twp. Rge.	Plat No. Twp. Rge.
Plat No. Twp. Rge.	Plat No. Twp. Rge.	Plat No. Twp. Rge.

Information From:

Allen Nelson

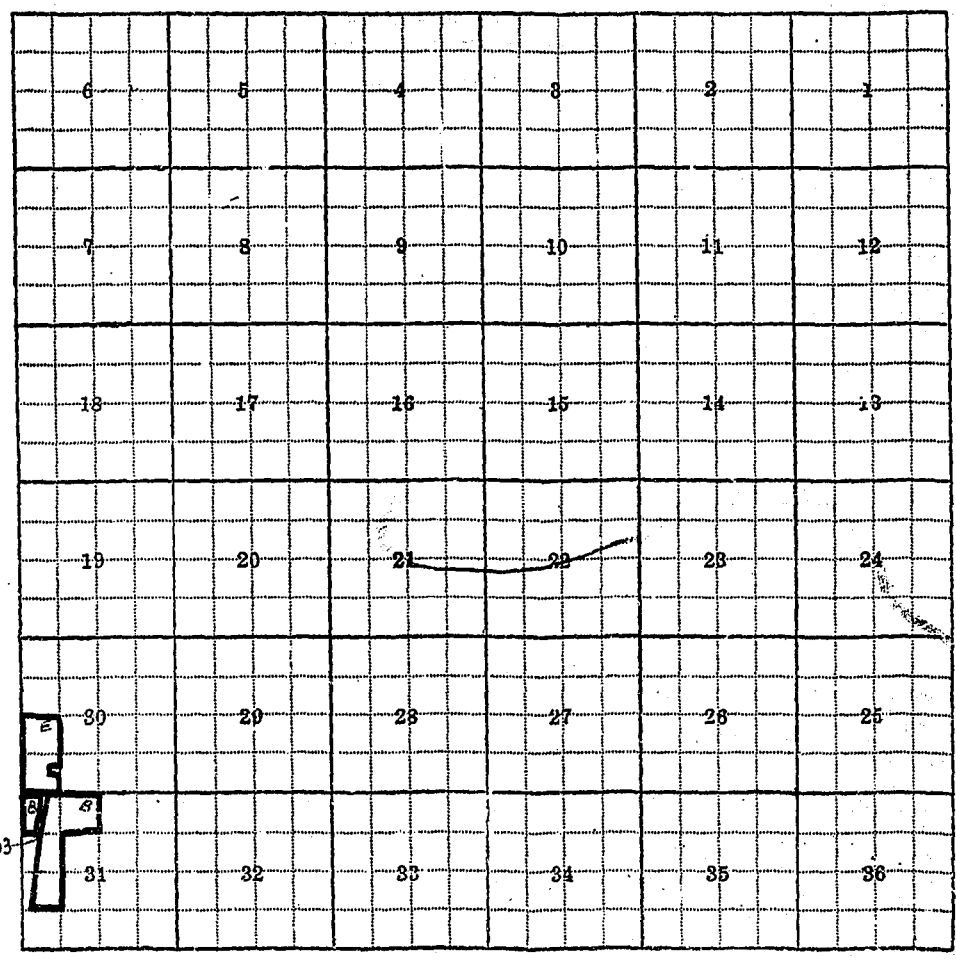
6
5
4
3
2
1
7
8
9
10
11
12
18
17
16
15
14
13
19
20
21
22
23
24
30
29
28
27
26
25
E
B
B
U.S. #93
31
32
33
34
35
36

30-E; 31-B;

F-1-A 3M-9-55

County Ravalli

STATE OF MONTANA
STATE ENGINEERS OFFICE
Water Resources Survey

T 7N R 20W Plat No 13

Farm Checked: Date 9-16-57

Photo No 2P-34

By R. J. Peter

Legal Land Owner E. V. Doty Address Corvallis, Montana

Operator Same Address

Water is deliverd by:— 1. Private System; X 2. Ditch Company; x 3. State Project; 4. Federal Project; 5. Irrigation District

If under Ditch Company, Irrigation District, or Government Project, state the number of shares or inches, acre feet, as the case may be in said system

App. No. Decree No.	NAME OF APPROPRIATOR TO WHOM DECREED	NAME OF STREAM	Date App. Date Priority	Miner's Inches	In Use	NAME OF DITCH (Water Delivered By)	No.	R/F	P/G/S	Present Irr. Acres	Irrigable Acres
**D-145	Corvallis Canal &										
	Water Company	Bitterroot River	1-1-71	5000	Yes	Corvalis Canal	2	R		58	0
No											
Filing		Severns Drain Ditch				Sprinkler	1	R		25	0
*D-219	Clara Wehr	Bitterroot River	6-1-99	160	No						

NOTE: R—Denotes Regular Irrigation. F—Flood Irrigation. P—Water diverted by means of pumping. G—Water diverted by gravity. S—Stored Water.

Condition of System Good Topography Valley River Basin Columbia River, Bitterroot River, Severns Drain Ditch,

Adequate Supply: Yes X No Explain

Remarks

** E. V. Doty is signed up for 1¼ Shares under the Corvallis Canal & Water Company.

*D-219 -Owns 50 Miner's Inches this right not in use.

Also in: Plat No. Twp. Rge.	Plat No. Twp. Rge.	Plat No. Twp. Rge.
Plat No. Twp. Rge.	Plat No. Twp. Rge.	Plat No. Twp. Rge.

Information From:

Milford Doty

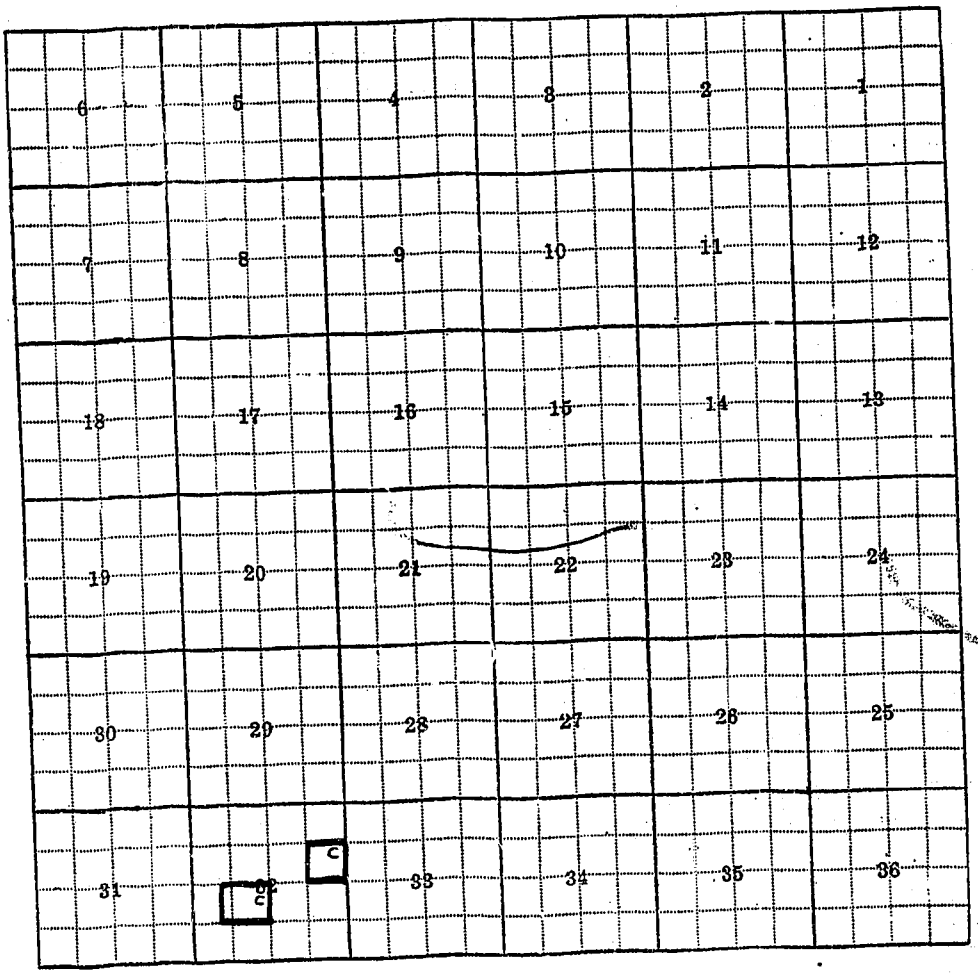
6
5
4
3
2
1
7
8
9
10
11
12
18
17
16
15
14
13
19
20
21
22
23
24
30
29
28
27
26
25
31
32
33
34
35
36
C
C

32-C:

F-1-A 3M-9-55

County Ravalli

Farm Checked: Date 8-22-57

By R. J. Peter & H. Carpenter

STATE OF MONTANA
STATE ENGINEERS OFFICE
Water Resources Survey

T 7N R 20W Plat No. 13

Photo No. 2P-35

Legal Land Owner Robert (L.) & Florence Eddy

Address Corvallis, Montana

Operator Same

Address

Water is delivered by:— 1. Private System; 2. Ditch Company; X 3. State Project; 4. Federal Project; 5. Irrigation District

If under Ditch Company, Irrigation District, or Government Project, state the number of shares or inches, acre feet, as the case may be in said system

App. No. Decree No.	NAME OF APPROPRIATOR TO WHOM DECREED	NAME OF STREAM	Date App. Date Priority	Miner's Inches	In Use	NAME OF DITCH (Water Delivered By)	No.	R/F	P/G/S	Present Irr. Acres	Irrigable Acres
*D-145	Corvallis Canal & Water Company	Bitterroot River	1-1-71	6000	Yes 3/40 Shares	Corvallis Canal	2	R		4	0

NOTE: R—Denotes Regular Irrigation. F—Flood Irrigation. P—Water diverted by means of pumping. G—Water diverted by gravity. S—Stored Water.

Condition of System Good Topography Valley River Basin Columbia River, Bitterroot River

Adequate Supply: Yes X No Explain

Remarks * Robert Eddy is signed up for 3/40 Shares under the Corvallis Canal & Water Company.

Also in: Plat No. Twp. Rge. Plat No. Twp. Rge.

Plat No. Twp. Rge. Plat No. Twp. Rge.

Plat No. Twp. Rge. Plat No. Twp. Rge.

Information From:

Mrs. Eddy

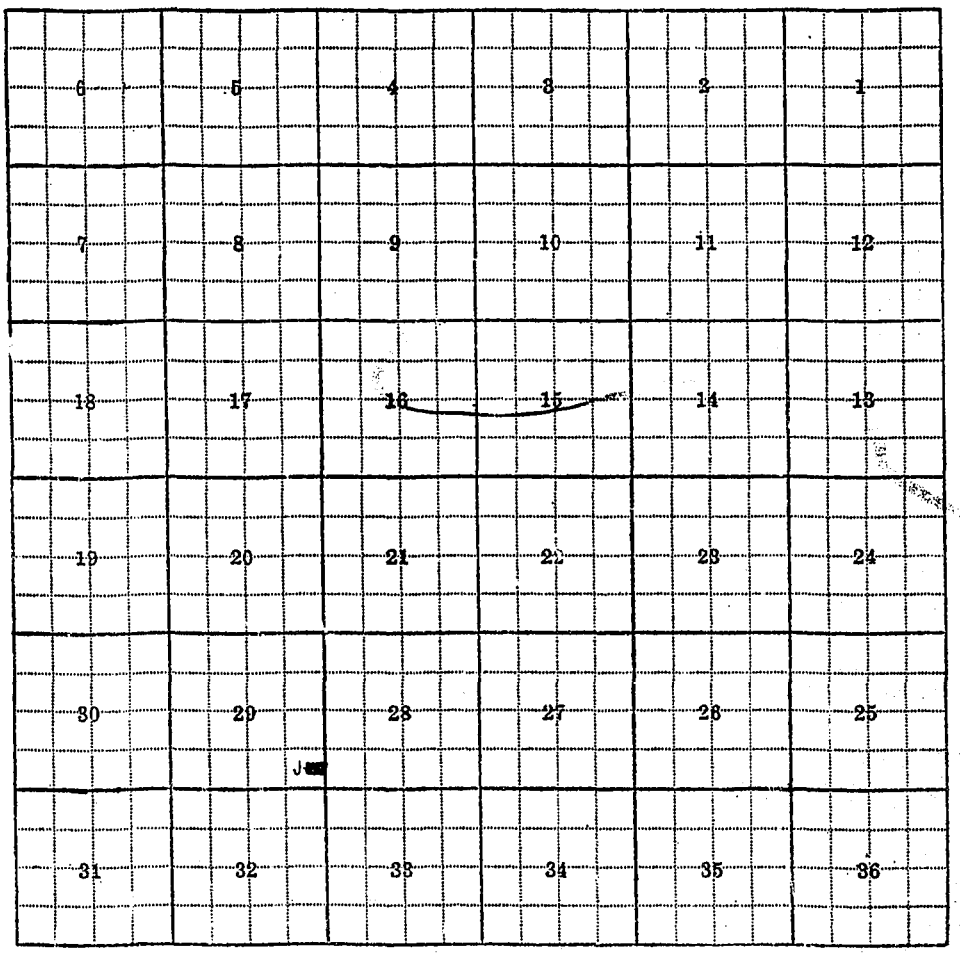
6
5
4
3
2
1
7
8
9
10
11
12
18
17
16
15
14
13
19
20
21
22
23
24
30
29
28
27
26
25
31
32
33
34
35
36

29-J:

F-1-A 3M-8-55

County Ravalli

Farm Checked: Date 7-10-57

By R. J. Peter

STATE OF MONTANA
STATE ENGINEERS OFFICE
Water Resources Survey

T 7N R 20W Plat No. 13

Photo No. 2P-34

Legal Land Owner Don Elliott Address Woodside, Montana

Operator Same Address

Water is delivered by:— 1. Private System; 2. Ditch Company; X 3. State Project; 4. Federal Project; 5. Irrigation District

If under Ditch Company, Irrigation District, or Government Project, state the number of shares or inches, acre feet, as the case may be in said system

App. No. Decree No.	NAME OF APPROPRIATOR TO WHOM DECREED	NAME OF STREAM	Date App. Date Priority	Miner's Inches	In Use	NAME OF DITCH (Water Delivered By)	No.	R/F	P/G/S	Present Irr. Acres	Irrigabl Acres
*D-234	Woodside Irrigation Company	Bitterroot River	10-1-05	2000	Yes	Woodside Ditch	2	R			

NOTE: R—Denotes Regular Irrigation. F—Flood Irrigation. P—Water diverted by means of pumping. G—Water diverted by gravity. S—Stored Water.

Condition of System Good Topography Bench River Basin

Adequate Supply: Yes X No Explain

Remarks

* Don Elliott is signed up for 4 Shares under the Woodside Irrigation Company. Yard & Garden. A Small tract in Woodside.

Also in: Plat No.	Twp.	Rge.	Plat No.	Twp.	Rge.	Plat No.	Twp.	Rge.
Plat No.	Twp.	Rge.	Plat No.	Twp.	Rge.	Plat No.	Twp.	Rge.

Information From:

Bav Park & Field Survey

F-1-A 3M-9-55

County Ravalli

STATE OF MONTANA
STATE ENGINEERS OFFICE
Water Resources Survey

T 7N R 20W Plat No. 13

Farm Checked: Date 7-13-57

Photo No. 2P-34

By R. J. Peter

Legal Land Owner William Engler Address Corvallis, Montana

Operator Same Address

Water is deliverd by:— 1. Private System; X 2. Ditch Company; 3. State Project; 4. Federal Project; 5. Irrigation District

If under Ditch Company, Irrigation District, or Government Project, state the number of shares or inches, acre feet, as the case may be in said system

App. No. Decree No.	NAME OF APPROPRIATOR TO WHOM DECREED	NAME OF STREAM	Date App. Date Priority	Miner's Inches	In Use	NAME OF DITCH (Water Delivered By)	No.	R/F	P/G/S	Present Irr. Acres	Irrigable Acres
		Well				Sprinkler	1	R		32	0
*D-219	Clara Wehr	Bitterroot River	6-1-99	160	No						
+D-145	Corvallis Canal &										
	Water Company	Bitterroot River	1-1-71	5000	No						

NOTE: R—Denotes Regular Irrigation. F—Flood Irrigation. P—Water diverted by means of pumping. G—Water diverted by gravity. S—Stored Water.

Condition of System Good Topography River bottom River Basin Columbia River, Well.

Adequate Supply: Yes X No Explain

Remarks

+ William Engler is signed up for 1/8 Share under the Corvallis Canal & Water Company. Does not use.

*D-219 - ditch washed out. Not in use. This place has 40 Miner's Inches this right.

Also in: Plat No. Twp. Rge.	Plat No. Twp. Rge.	Plat No. Twp. Rge.
Plat No. Twp. Rge.	Plat No. Twp. Rge.	Plat No. Twp. Rge.

Information From:

Wm. Engler

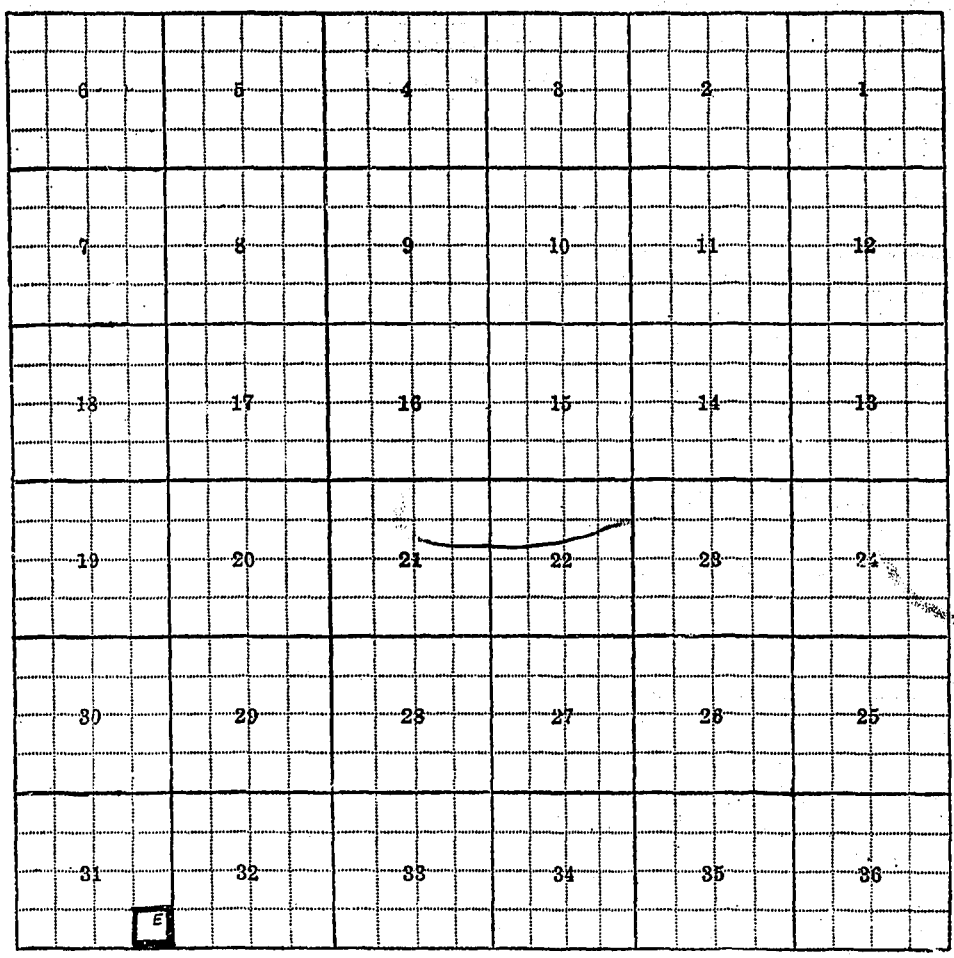
6
5
4
3
2
1
7
8
9
10
11
12
18
17
16
15
14
13
19
20
21
22
23
24
30
29
28
27
26
25
31
32
33
34
35
36
E

31-E;

F-1-A 3M-9-55

County Ravalli

STATE OF MONTANA
STATE ENGINEERS OFFICE
Water Resources Survey

T 7N R 20W Plat No. 13

Farm Checked: Date 8-14-57

Photo No. 2P-87

By Hershel Carpenter

Legal Land Owner *Ralph & Florence Erickson Address Corvallis, Montana

Operator Same Address

Water is deliverd by:— 1. Private System; 2. Ditch Company; X 3. State Project; 4. Federal Project; 5. Irrigation District

If under Ditch Company, Irrigation District, or Government Project, state the number of shares or inches, acre feet, as the case may be in said system

App. No. Decree No.	NAME OF APPROPRIATOR TO WHOM DECREED	NAME OF STREAM	Date App. Date Priority	Miner's Inches	In Use	NAME OF DITCH (Water Delivered By)	No.	R/F	P/G/S	Present Irr. Acres	Irrigable Acres
** D-145	Corvallis Canal &										
	Water Company	Bitterroot River	1-1-71	5000	7/8 Sh.	Corvallis Canal	2	R		38	0

NOTE: R—Denotes Regular Irrigation. F—Flood Irrigation. P—Water diverted by means of pumping. G—Water diverted by gravity. S—Stored Water.

Condition of System Good Topography Valley River Basin Columbia River, Bitterroot River,

Adequate Supply: Yes x No. Explain

Remarks

** Ralph Erickson is signed up for 7/8 Shares under the Corvallis Canal & Water Company.

*Also in Mountain View Orchards. Also in Summerdale Orchards.

Also in: Plat No. Twp. Rge.	Plat No. Twp. Rge.	Plat No. Twp. Rge.
Plat No. Twp. Rge.	Plat No. Twp. Rge.	Plat No. Twp. Rge.

Information From:

Ralph Erickson

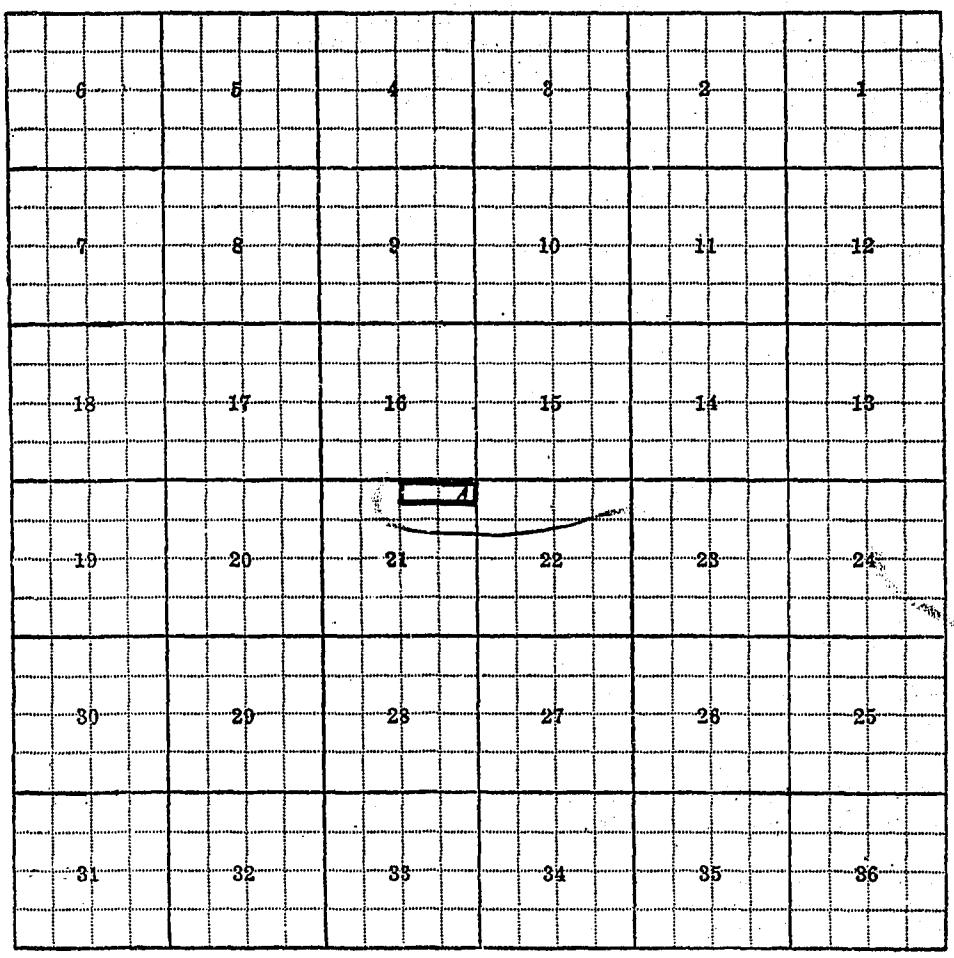
6
5
4
3
2
1
7
8
9
10
11
12
18
17
16
15
14
13
19
20
21
22
23
24
30
29
28
27
26
25
31
32
33
34
35
36

21-A;

F-1-A 3M-9-55

County Ravalli

STATE OF MONTANA
STATE ENGINEERS OFFICE
Water Resources Survey

T 7N R 20W Plat No. 13

Farm Checked: Date 8-11-57

Photo No. 2D-87, 2D-89

By Hershel Carpenter

Legal Land Owner Ethel D. Fierce Address Corvallis, Montana

Operator Bud Tower Address Corvallis, Montana

Water is deliverd by:— 1. Private System; 2. Ditch Company; X 3. State Project; 4. Federal Project; 5. Irrigation District

If under Ditch Company, Irrigation District, or Government Project, state the number of shares or inches, acre feet, as the case may be in said system

App. No. Decree No.	NAME OF APPROPRIATOR TO WHOM DECREED	NAME OF STREAM	Date App. Date Priority	Miner's Inches	In Use	NAME OF DITCH (Water Delivered By)	No.	R/F	P/G/S	Present Irr. Acres	Irrigable Acres
* D-145	Corvallis Canal &										
	Water Company	Bitterroot River	1-1-71	5000	2 1/8						
					Shares	Corvallis Canal	2	R		89	0
D-195	George M. Schwab	Bitterroot River	6-1-66	60	66						

NOTE: R—Denotes Regular Irrigation. F—Flood Irrigation. P—Water diverted by means of pumping. G—Water diverted by gravity. S—Stored Water.

Condition of System Good Topography Valley River Basin Columbia River, Bitterroot River.

Adequate Supply: Yes X No Explain

Remarks

* Ethel D. Fierce is signed up for 2 1/8 Shares under the Corvallis Canal & Water Company.

Also in: Plat No.	Twp.	Rge.	Plat No.	Twp.	Rge.	Plat No.	Twp.	Rge.
Plat No.	Twp.	Rge.	Plat No.	Twp.	Rge.	Plat No.	Twp.	Rge.

Information From:

Ethel Fierce

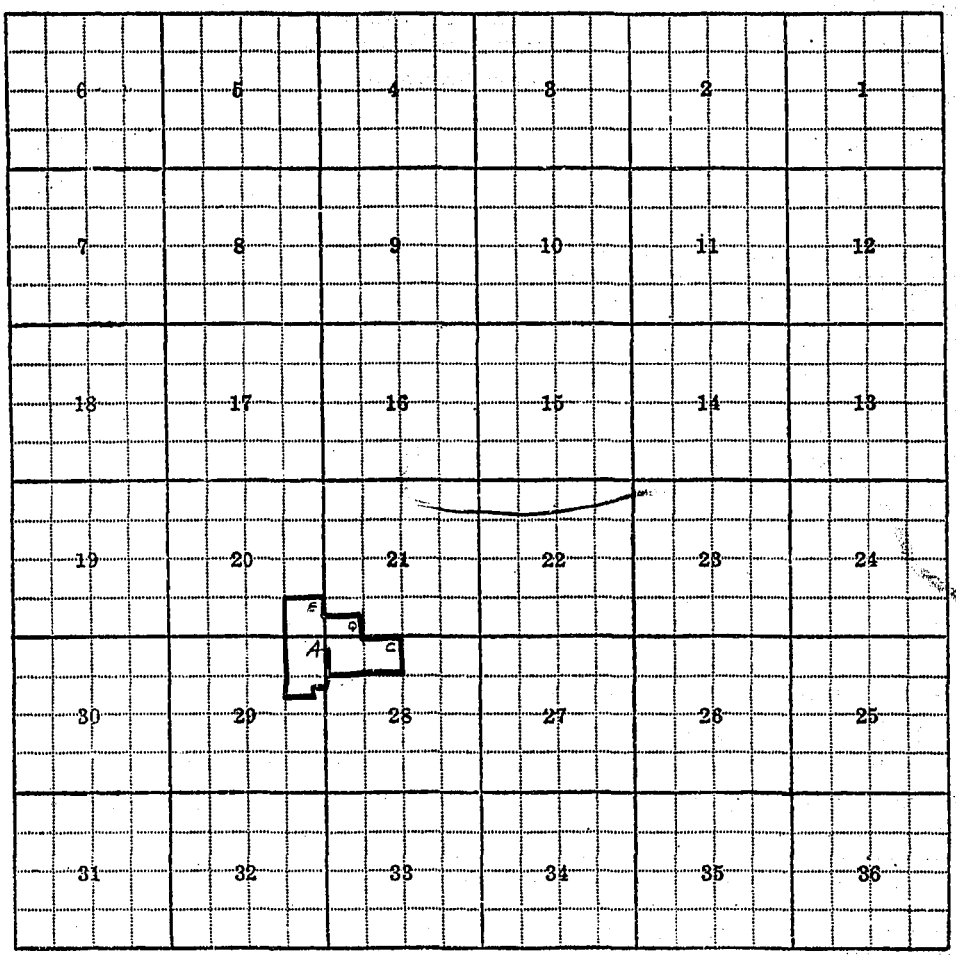

20-E; 21-O; 28-C; 29-A;

F-1-A 3M-9-55

County Ravalli

STATE OF MONTANA
STATE ENGINEERS OFFICE
Water Resources Survey

T. 7N R. 20W Plat No. 13

Farm Checked: Date 8-23-57

Photo No. 2P-89

By S. J. Peter & H. Carpenter

Legal Land Owner Ida E. Fliehmann Address

Operator N. A. Buchanan Address Corvallis, Montana

Water is deliverd by:— 1. Private System; 2. Ditch Company; 3. State Project; X 4. Federal Project; 5. Irrigation District

If under Ditch Company, Irrigation District, or Government Project, state the number of shares or inches, acre feet, as the case may be in said system

App. No. Decree No.	NAME OF APPROPRIATOR TO WHOM DECREED	NAME OF STREAM	Date App. Date Priority	Miner's Inches	In Use	NAME OF DITCH (Water Delivered By)	No.	R/F	P/G/S	Present Irr. Acres	Irrigable Acres
*See											
Ass'n		Bitterroot River				Republican Ditch	3	R		25	0

NOTE: R—Denotes Regular Irrigation. F—Flood Irrigation. P—Water diverted by means of pumping. G—Water diverted by gravity. S—Stored Water.

Condition of System Good Topography Valley & Bench River Basin Columbia River, Bitterroot River

Adequate Supply: Yes X No Explain

Remarks

* Grace Buchanan is signed up for 32.5 Miner's Inches continuous flow under the Ravalli Water Users' Association through the Republican Ditch. (Free water). Water in Grace Buchanan name.
Also in Joe Tripp Block to Corvallis.

Also in: Plat No. Twp. Rge.	Plat No. Twp. Rge.	Plat No. Twp. Rge.
Plat No. Twp. Rge.	Plat No. Twp. Rge.	Plat No. Twp. Rge.

Information From:

Mrs. Buchanan

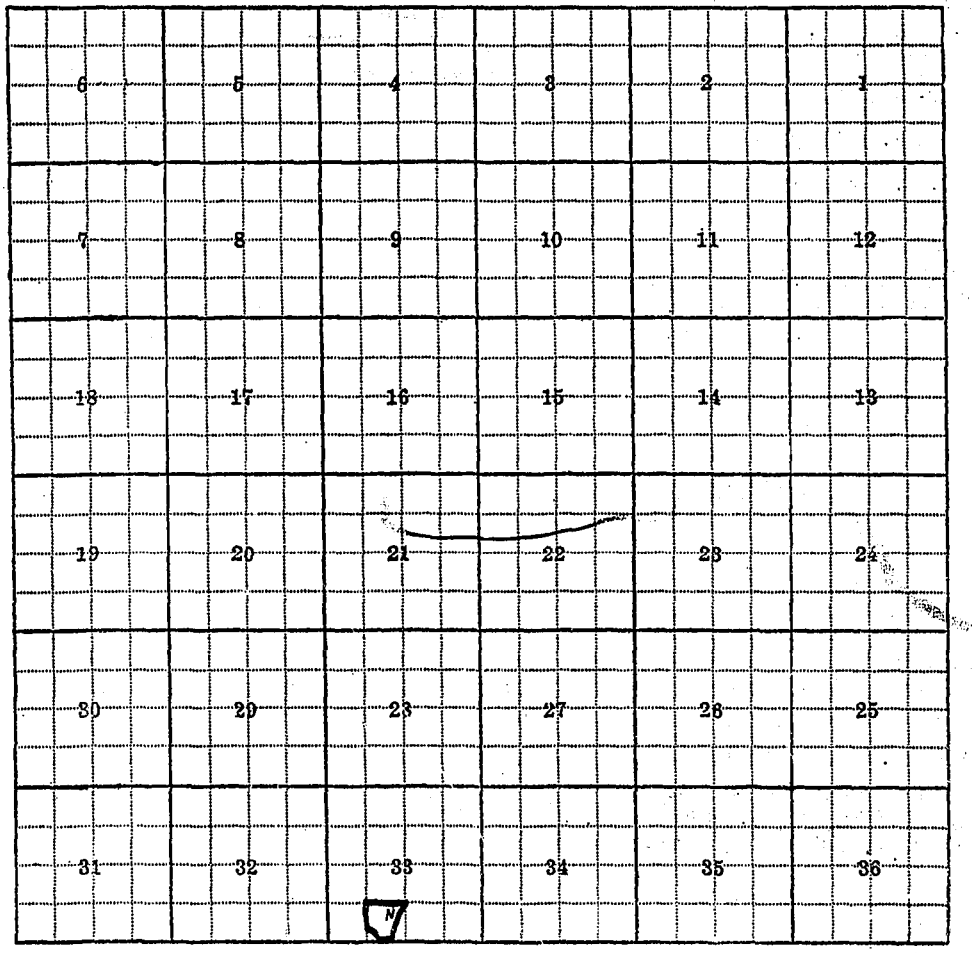
6
5
4
3
2
1
7
8
9
10
11
12
18
17
16
15
14
13
19
20
21
22
23
24
30
29
28
27
26
25
31
32
33
34
35
36
N

33-N;

F-1-A 3M-9-55

County Ravalli

STATE OF MONTANA
STATE ENGINEERS OFFICE
Water Resources Survey

T 7N R 20W Plat No. 13

Farm Checked: Date 9-24-57

Photo No. 2P-89

By R. J. Peter & H. Carpenter

Legal Land Owner Elizabeth M. Flint Address

Operator Everett Flint Address Corvallis, Montana

Water is deliverd by:— 1. Private System; 2. Ditch Company; 3. State Project; X 4. Federal Project; 5. Irrigation District

If under Ditch Company, Irrigation District, or Government Project, state the number of shares or inches, acre feet, as the case may be in said system

App. No. Decree No.	NAME OF APPROPRIATOR TO WHOM DECREED	NAME OF STREAM	Date App. Date Priority	Miner's Inches	In Use	NAME OF DITCH (Water Delivered By)	No.	R/F	P/G/S	Present Irr. Acres	Irrigable Acres
* See											
Ass'n		Bitterroot River				Hedge Ditch	3	R		8	0
D-1177	Edward Applebury	Willow Creek	6-1-77	15	No	(Part)					

NOTE: R—Denotes Regular Irrigation. F—Flood Irrigation. P—Water diverted by means of pumping. G—Water diverted by gravity. S—Stored Water.

Condition of System Good Topography Bench River Basin Columbia River, Bitterroot River,

Adequate Supply: Yes X No Explain

Remarks

* Everett Flint is signed up for 50 Acres under the Ravalli Water Users' Association, through Hedge Ditch.
Also used on Everett Flint's land in Summerdale Orchards.

Also in: Plat No. Twp. Rge.	Plat No. Twp. Rge.	Plat No. Twp. Rge.
Plat No. Twp. Rge.	Plat No. Twp. Rge.	Plat No. Twp. Rge.

Information From:
Everett Flint

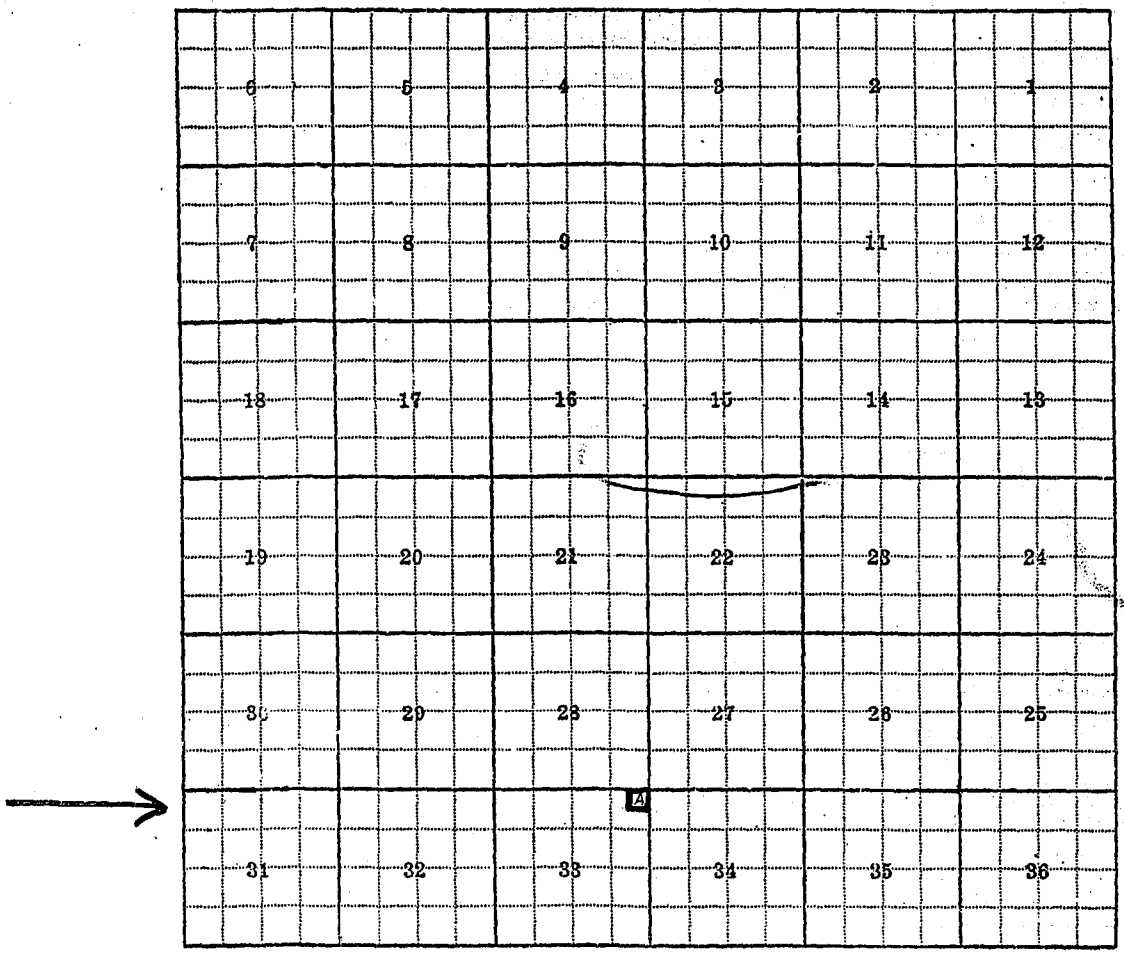
6
5
4
3
2
1
7
8
9
10
11
12
18
17
16
15
14
13
19
20
21
22
23
24
30
29
28
27
26
25
31
32
33
34
35
36
A

33-A:

F-1-A 3M-9-55

County Ravalli

STATE OF MONTANA
STATE ENGINEERS OFFICE
Water Resources Survey

T. 7N R. 20W Plat No. 13

Farm Checked: Date 8-22-57

Photo No. 2F-69

By R. J. Peter & H. Carpenter

Legal Land Owner Cecil & Elsie Funkhouser Address Corvallis, Montana

Operator Same Address

Water is deliverd by:— 1. Private System; 2. Ditch Company; 3. State Project; 4. Federal Project; 5. Irrigation District

If under Ditch Company, Irrigation District, or Government Project, state the number of shares or inches, acre feet, as the case may be in said system

App. No. Decree No.	NAME OF APPROPRIATOR TO WHOM DECREED	NAME OF STREAM	Date App. Date Priority	Miner's Inches	In Use	NAME OF DITCH (Water Delivered By)	No.	R/F	P/G/S	Present Irr. Acres	Irrigable Acres
None		Willow Creek				Republican Ditch				4	0

NOTE: R—Denotes Regular Irrigation. F—Flood Irrigation. P—Water diverted by means of pumping. G—Water diverted by gravity. S—Stored Water.

Condition of System Good Topography River Bottom River Basin Columbia River, Willow Creek,

Adequate Supply: Yes X No Explain

Remarks

Claims Judd Right from Willow Creek - State Water Conservation Board picks up Willow Creek water and turns out of Republican Ditch.

Also in: Plat No. Twp. Rge.	Plat No. Twp. Rge.	Plat No. Twp. Rge.
Plat No. Twp. Rge.	Plat No. Twp. Rge.	Plat No. Twp. Rge.

Information From:
Harold Vaughn
Cecil Funkhouse
Dave Breen

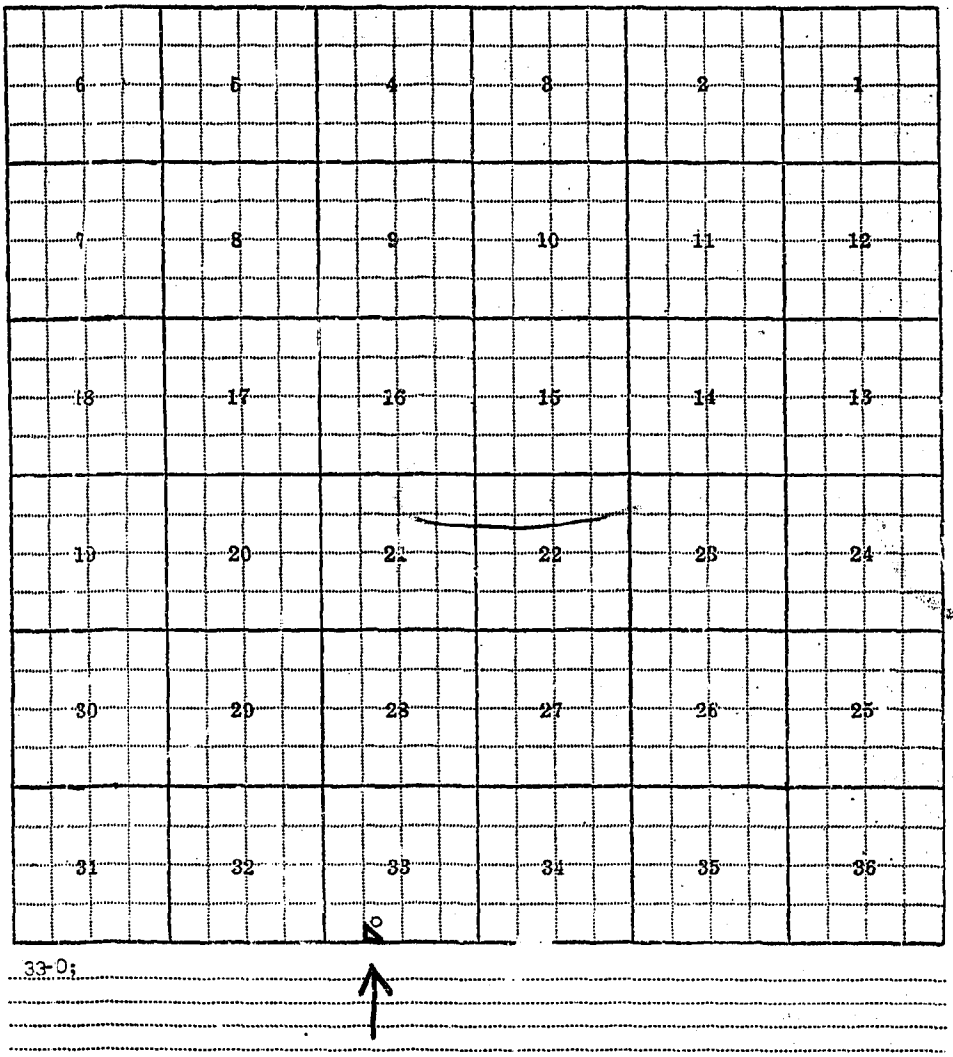
6
5
4
3
2
1
7
8
9
10
11
12
18
17
16
15
14
13
19
20
21
22
23
24
30
29
28
27
26
25
31
32
33
34
35
36
33-0;

F-1-A 3M-8-55

County Ravalli

STATE OF MONTANA

T. 7N R. 20W Plat No. 13

Farm Checked: Date 7-10-57

STATE ENGINEERS OFFICE

Water Resources Survey

Photo No. 2P-36

By R. J. Peter

Legal Land Owner F. A. Gardner Address

Operator Morris Gardner (buying) Address Woodside, Montana

Water is delivered by:— 1. Private System; X 2. Ditch Company; X 3. State Project; 4. Federal Project; 5. Irrigation District

If under Ditch Company, Irrigation District, or Government Project, state the number of shares or inches, acre feet, as the case may be in said system

App. No. Decree No.	NAME OF APPROPRIATOR TO WHOM DECREED	NAME OF STREAM	Date App. Date Priority	Miner's Inches	In Use	NAME OF DITCH (Water Delivered By)	No.	R/F	P/G/S	Present Irr. Acres	Irrigable Acres
A-30	Morris C. Gardner	Barrow Pit (Waste)	5-1-52	240	Yes	Gardner Ditch	1	R		24	0
*D-230	Woodside Irrigation										
	Company	Bitterroot River	10-1-05	2000	Yes	Woodside Canal	2	R		73	0
D-649	H. E. Neafus	Mill Creek	4-15-92	90	No						

NOTE: R—Denotes Regular Irrigation. F—Flood Irrigation. P—Water diverted by means of pumping. G—Water diverted by gravity. S—Stored Water.

Condition of System Good Topography Bench River Basin Columbia River, Bitterroot River.

Adequate Supply: Yes X No Explain Barrow Pit.

Remarks

*Morris Gardner is signed up for 100 Shares under the Woodside Irrigation Company.

Also in: Plat No. Twp. Rge.	Plat No. Twp. Rge.	Plat No. Twp. Rge.
Plat No. Twp. Rge.	Plat No. Twp. Rge.	Plat No. Twp. Rge.

Information From:

Mr. Gardner

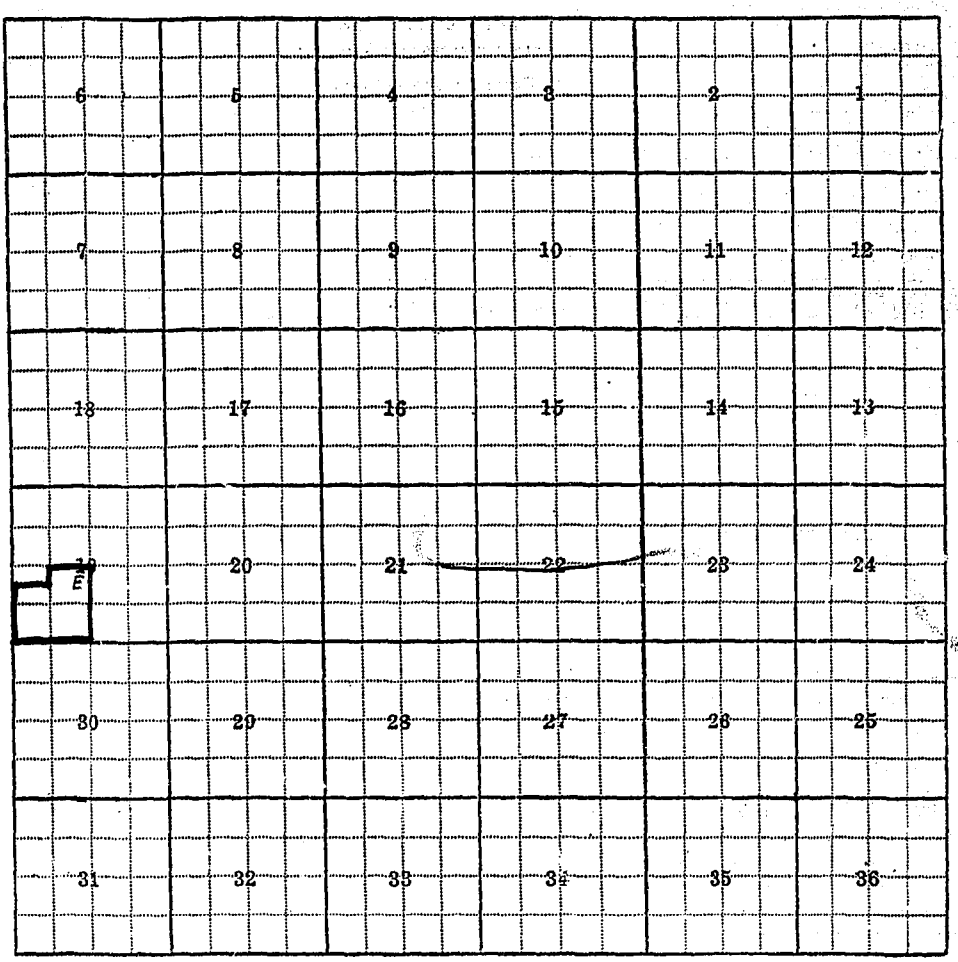
6
5
4
3
2
1
7
8
9
10
11
12
18
17
16
15
14
13
19
20
21
22
23
24
E
30
29
28
27
26
25
31
32
33
34
35
36

19-E:

F-1-A 3M-9-55

County Ravalli

STATE OF MONTANA
STATE ENGINEERS OFFICE
Water Resources Survey

T. 7N R. 20W Plat No. 13

Farm Checked: Date 6-28-57

Photo No. 2P-34

By R. J. Peter

Legal Land Owner Anna Garrard Address Woodside, Montana

Operator Same Address

Water is delivered by:— 1. Private System; 2. Ditch Company; X 3. State Project; 4. Federal Project; 5. Irrigation District

If under Ditch Company, Irrigation District, or Government Project, state the number of shares or inches, acre feet, as the case may be in said system

App. No. Decree No.	NAME OF APPROPRIATOR TO WHOM DECREED	NAME OF STREAM	Date App. Date Priority	Miner's Inches	In Use	NAME OF DITCH (Water Delivered By)	No.	R/F	P/G/S	Present Irr. Acres	Irrigable Acres
**D-230	Woodside Irrigation										
	Company	Bitterroot River	10-1-05	2000	Yes	Woodside Ditch	2	R		13	0
*D-650	Tressa D. Remington	Mill Creek	7-1-87	156½	13"						
					Not						
					In						
					Use						

NOTE: R—Denotes Regular Irrigation. F—Flood Irrigation. P—Water diverted by means of pumping. G—Water diverted by gravity. S—Stored Water.

Condition of System Good Topography Bench River Basin

Adequate Supply: Yes X No Explain

Remarks

** Tim Garrard is signed up for 13 Shares under the Woodside Irrigation Company.

*The D-650 water is divided thus:

Anna Garrard - 13 Miner's Inches)
John & Walter Derzay - 143½ Miner's Inches)

Also in: Plat No. Twp. Rge.	Plat No. Twp. Rge.	Plat No. Twp. Rge.
Plat No. Twp. Rge.	Plat No. Twp. Rge.	Plat No. Twp. Rge.

Information From:

Mr. Garrard

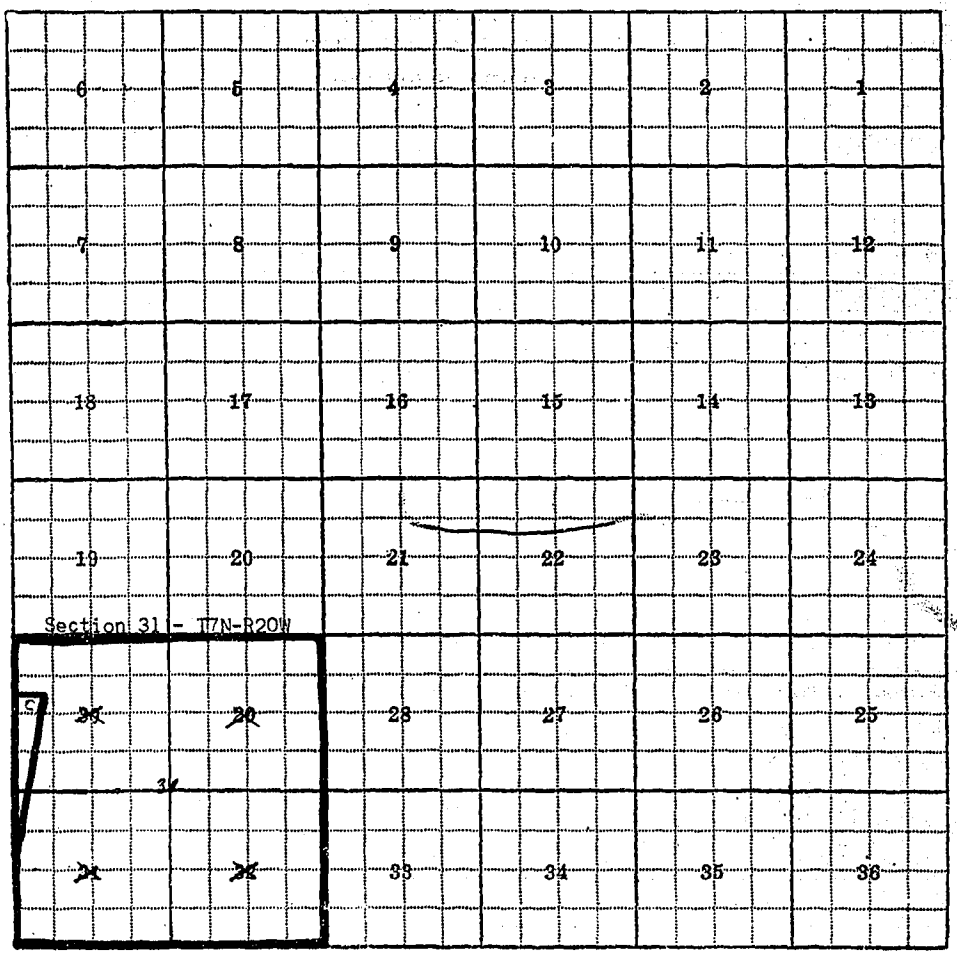
6
5
4
3
2
1
7
8
9
10
11
12
18
17
16
15
14
13
19
20
21
22
23
24
Section 31 - T7N-R20W
30
29
28
27
26
25
31
32
33
34
35
36

31-C;

F-1-A 3M-9-55

County Ravalli

STATE OF MONTANA
STATE ENGINEERS OFFICE
Water Resources Survey

T. 7N R. 20W Plat No. 13

Farm Checked: Date 7-11-57

Photo No. 2F-87

By Hershel Carpenter

Legal Land Owner J. M. Gasvoda Address Hamilton, Montana

Operator Same Address

Water is deliverd by:— 1. Private System; 2. Ditch Company; x 3. State Project; 4. Federal Project; 5. Irrigation District

If under Ditch Company, Irrigation District, or Government Project, state the number of shares or inches, acre feet, as the case may be in said system

App. No. Decree No.	NAME OF APPROPRIATOR TO WHOM DECREED	NAME OF STREAM	Date App. Date Priority	Miner's Inches	In Use	NAME OF DITCH (Water Delivered By)	No.	R/F	P/G/S	Present Irr. Acres	Irrigable Acres
*D-145	Corvallis Canal &										
	Water Company	Bitterroot River	1-1-71	5000	1/8						
					Share	Corvallis Canal	2	R		9	0

NOTE: R—Denotes Regular Irrigation. F—Flood Irrigation. P—Water diverted by means of pumping. G—Water diverted by gravity. S—Stored Water.

Condition of System Good Topography Valley River Basin Columbia River, Bitterroot River,

Adequate Supply: Yes x No Explain

Remarks

*J. M. Gasvoda is signed up for 1/8 Share under the Corvallis Canal & Water Company. McClure farming 3 Acres of this land.

Also in: Plat No. Twp. Rge. | Plat No. Twp. Rge. | Plat No. Twp. Rge.
Plat No. Twp. Rge. | Plat No. Twp. Rge. | Plat No. Twp. Rge.

Information From:
Emily McClure

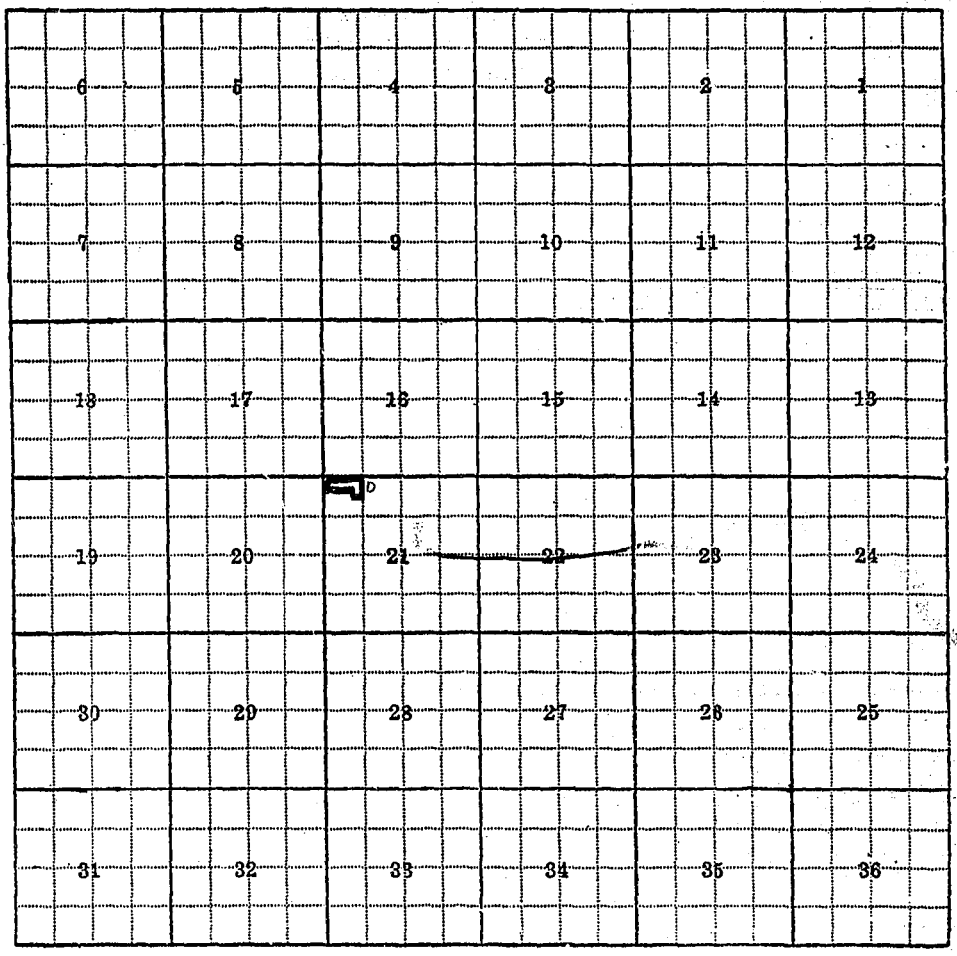
6
5
4
3
2
1
7
8
9
10
11
12
18
17
16
15
14
13
D
19
20
21
22
23
24
30
29
28
27
26
25
31
32
33
34
35
36

21-D:

F-1-A 3M-9-55

T 7N R 20W Plat No. 13

County Ravalli

STATE OF MONTANA
STATE ENGINEERS OFFICE
Water Resources Survey

Photo No. 2P-89

Farm Checked: Date 8-22-57

By H. Carpenter & R. J. Peter

Address

Legal Land Owner D. J. & Bethel Geiman

Address Corvallis, Montana

Operator J. R. Lairy

Water is deliverd by:— 1. Private System; 2. Ditch Company; X 3. State Project; X 4. Federal Project; 5. Irrigation District

If under Ditch Company, Irrigation District, or Government Project, state the number of shares or inches, acre feet, as the case may be in said system

App. No. Decree No.	NAME OF APPROPRIATOR TO WHOM DECREED	NAME OF STREAM	Date App. Date Priority	Miner's Inches	In Use	NAME OF DITCH (Water Delivered By)	No.	R/F	P/G/S	Present Irr. Acres	Irrigable Acres
* D-145	Corvallis Canal & Water Company	Bitterroot River	1-1-71	5000	3/8 Shares Yes	Corvallis Canal	2	R		11	0
** See Ass'n		Bitterroot River				Republican Ditch	3	R		29	0
A-1244	John Hay	North Fork Willow Cr.	7-13-21	160	No						
A-1400	John Hay	Unnamed Springs	4-2-01	300	No						

NOTE: R—Denotes Regular Irrigation. F—Flood Irrigation. P—Water diverted by means of pumping. G—Water diverted by gravity. S—Stored Water.

River Basin Columbia River, Bitterroot River.

Condition of System Good Topography Valley

Adequate Supply: Yes x No Explain

Remarks

* D. J. Geiman is signed up for 3/8 Shares under the Corvallis Canal & Water Company.

** D. J. Geiman is signed up for 18.75 Miner's Inches under Ravalli Water Users' Association through the Republican Ditch. (Free water).

Also in Corvallis Tract

Also in: Plat No. 15 Twp. 6N Rge. 21W
Plat No. 16 Twp. 6N Rge. 20W

Plat No. Twp. Rge.
Plat No. Twp. Rge.

Plat No. Twp. Rge.
Plat No. Twp. Rge.

Information From:

J. R. Lairy

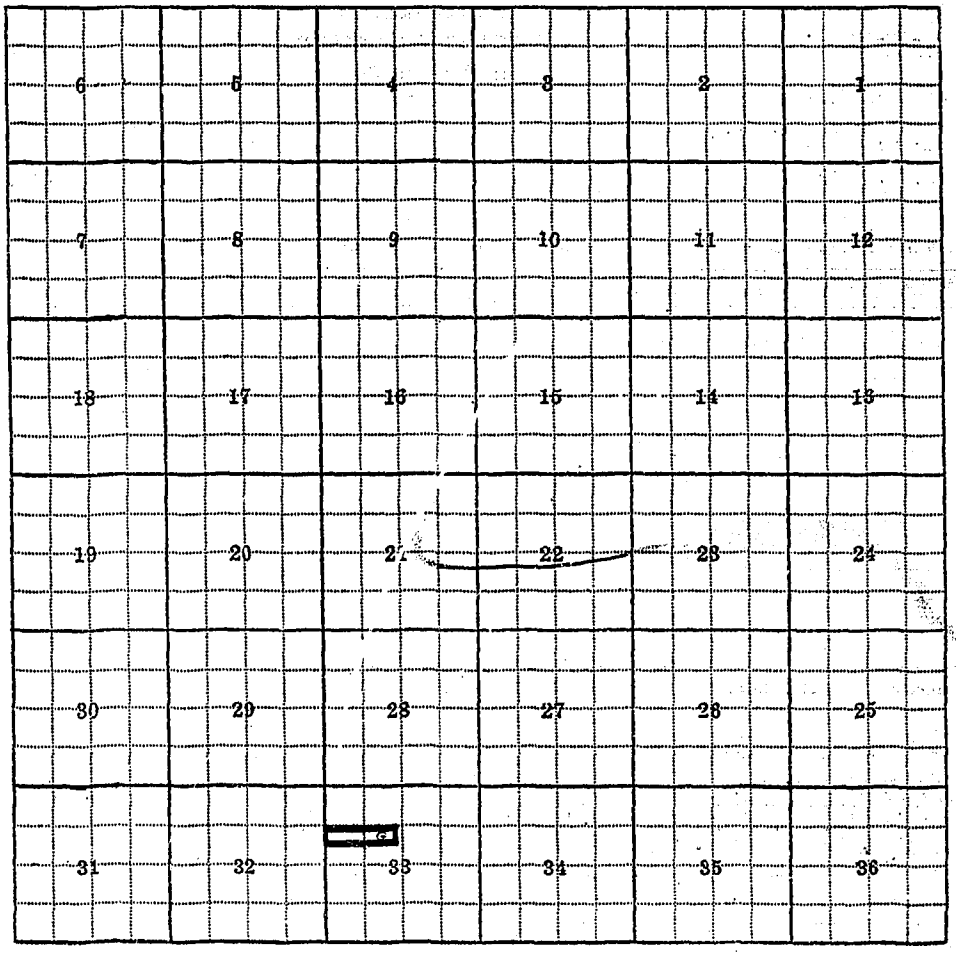
6
5
4
3
2
1
7
8
9
10
11
12
18
17
16
15
14
13
19
20
21
22
23
24
30
29
28
27
26
25
31
32
33
34
35
36
G

33-G;

F-1-A 3M-9-55

County Ravalli

STATE OF MONTANA
STATE ENGINEERS OFFICE
Water Resources Survey

T 7N R 20W Plat No. 13

Farm Checked: Date 6-21-57

Photo No.

By David Pouliot

Legal Land Owner Edna Giesy, et al Address

Operator L. B. Brooks (Brooks Hotel) Address Corvallis, Montana

Water is deliverd by:— 1. Private System; 2. Ditch Company; X 3. State Project; 4. Federal Project; 5. Irrigation District

If under Ditch Company, Irrigation District, or Government Project, state the number of shares or inches, acre feet, as the case may be in said system

App. No. Decree No.	NAME OF APPROPRIATOR TO WHOM DECREED	NAME OF STREAM	Date App. Date Priority	Miner's Inches	In Use	NAME OF DITCH (Water Delivered By)	No.	R/F	P/G/S	Present Irr. Acres	Irrigable Acres
* D-145	Corvallis Canal &										
	Water Company	Bitterroot River	1-1-71	5000	Yes	Corvallis Canal	2	R		2	0

NOTE: R—Denotes Regular Irrigation. F—Flood Irrigation. P—Water diverted by means of pumping. G—Water diverted by gravity. S—Stored Water.

Condition of System Topography River Basin Columbia River, Bitterroot River,

Adequate Supply: Yes No Explain

Remarks

* L. B. Brooks is signed up for 11/32 Shares under the Corvallis Canal & Water Company.

Also in: Plat No. 16 Twp. 6N Rge. 20W	Plat No. Twp. Rge.	Plat No. Twp. Rge.
Plat No. Twp. Rge.	Plat No. Twp. Rge.	Plat No. Twp. Rge.

Information From:

Field Survey

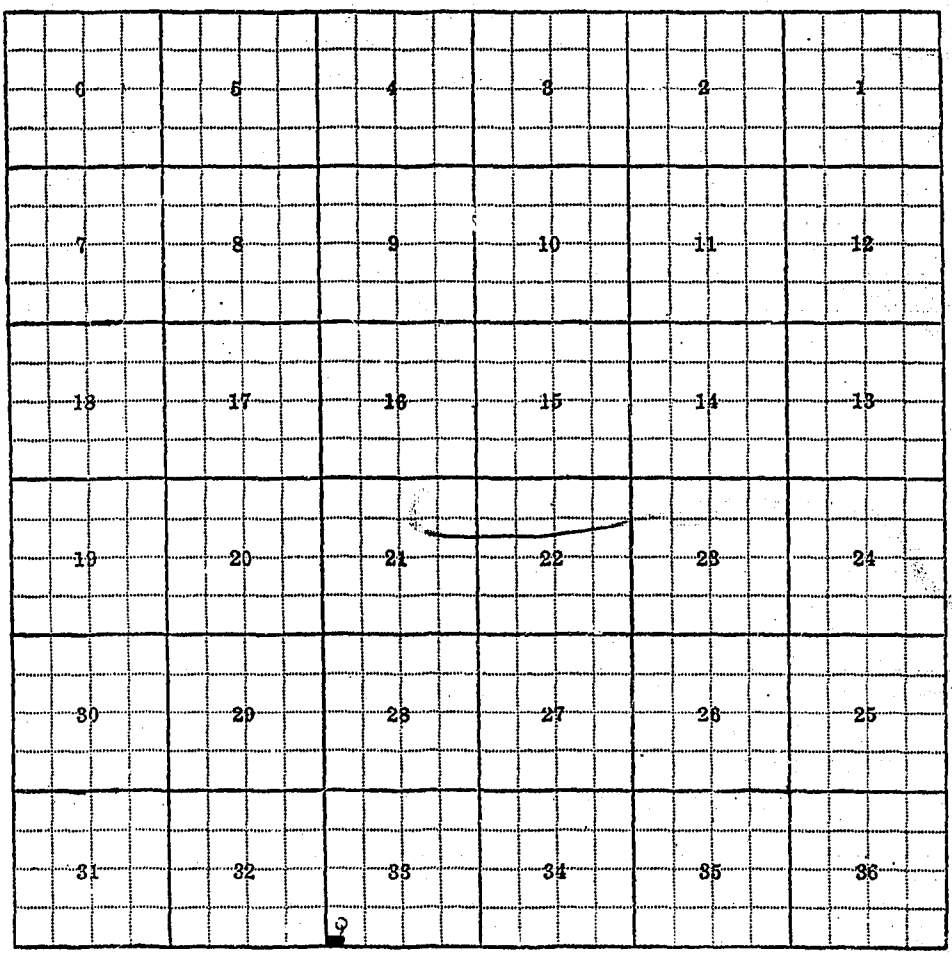
6
5
4
3
2
1
7
8
9
10
11
12
18
17
16
15
14
13
19
20
21
22
23
24
30
29
28
27
26
25
31
32
33
34
35
36
33-Q;

F-1-A 3M-9-55

County Ravalli

STATE OF MONTANA
STATE ENGINEERS OFFICE
Water Resources Survey

T. 7N R. 20W Plat No. 13

Farm Checked: Date 9-8-57

Photo No. 2P-170

By R. J. Peter

Legal Land Owner Sid E. Hageman Address Hamilton, Montana

Operator Leonard Peterson Address Corvallis, Montana

Water is deliverd by:— 1. Private System; 2. Ditch Company; 3. State Project; 4. Federal Project; 5. Irrigation District

If under Ditch Company, Irrigation District, or Government Project, state the number of shares or inches, acre feet, as the case may be in said system

App. No. Decree No.	NAME OF APPROPRIATOR TO WHOM DECREED	NAME OF STREAM	Date App. Date Priority	Miner's Inches	In Use	NAME OF DITCH (Water Delivered By)	No.	R/F	P/G/S	Present Irr. Acres	Irrigable Acres
		NO IRRIGATION									
A-125	Louise J. Hageman	Birch Creek	9-27-15	30	No						

NOTE: R—Denotes Regular Irrigation. F—Flood Irrigation. P—Water diverted by means of pumping. G—Water diverted by gravity. S—Stored Water.

Condition of System ..... Topography ..... River Basin .....

Adequate Supply: Yes..... No..... Explain .....

Remarks Also in Riverview and in Skeels Addition and in Charlos Heights Orchards #1

Also in: Plat No. 15 Twp. 6N Rge. 21W	Plat No. 21 Twp. 4N Rge. 21W	Plat No. ..... Twp. ..... Rge. .....
Plat No. 16 Twp. 6N Rge. 20W	Plat No. ..... Twp. ..... Rge.	Plat No. ..... Twp. ..... Rge. .....

Information From:

Leonard Peterson

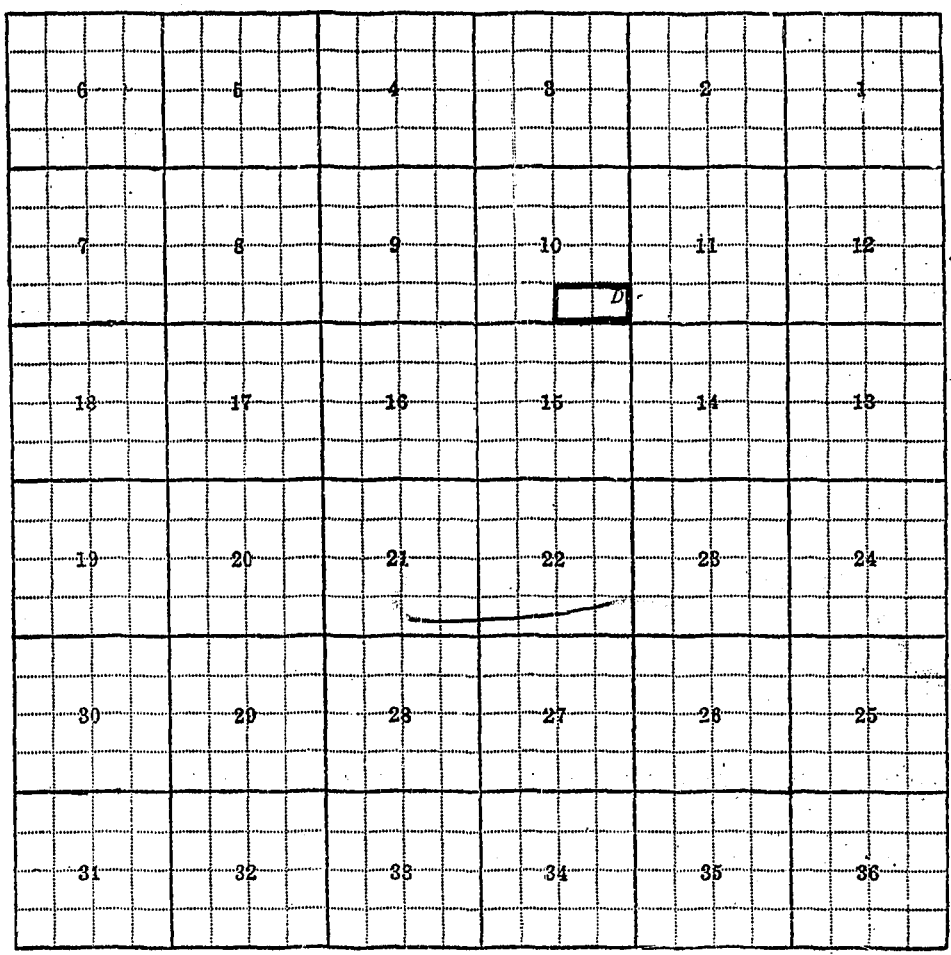
6
5
4
3
2
1
7
8
9
10
11
12
D
18
17
16
15
14
13
19
20
21
22
23
24
30
29
28
27
26
25
31
32
33
34
35
36

10-D:

F-1-A 3M-9-55

County Ravalli

STATE OF MONTANA
STATE ENGINEERS OFFICE
Water Resources Survey

T 7N R 20W Plat No 12

Farm Checked: Date 9-4-57

Photo No. 2P-168

By H. Carpenter & R. J. Peter

Legal Land Owner Guy Hall Address Corvallis, Montana

Operator Johnston (buying) Address

Water is deliverd by:— 1. Private System, x 2. Ditch Company; 3. State Project; x 4. Federal Project; 5. Irrigation District

If under Ditch Company, Irrigation District, or Government Project, state the number of shares or inches, acre feet, as the case may be in said system

App. No. Decree No.	NAME OF APPROPRIATOR TO WHOM DECREED	NAME OF STREAM	Date App. Date Priority	Miner's Inches	In Use	NAME OF DITCH (Water Delivered By)	No.	R/F	P/G/S	Present Irr. Acres	Irrigable Acres
* See											
Ass'n		Bitterroot River				Hedge Ditch	3	R		59	0
A-1564	Guy Hall	Waste Water, SE¼SE¼									
		of Sec. 22	5-15-40	All	Yes		1	R	Spr.	6	0

NOTE: R—Denotes Regular Irrigation. F—Flood Irrigation. P—Water diverted by means of pumping. G—Water diverted by gravity. S—Stored Water.

Condition of System Good Topography Bench River Basin Columbia River, Bitterroot River, Spring & Seepage

Adequate Supply: Yes x No Explain

Remarks

* Guy Hall is signed up for 65 Acres under the Ravalli Water Users' Association through the Hedge Ditch

Also in: Plat No. Twp. Rge.	Plat No. Twp. Rge.	Plat No. Twp. Rge.
Plat No. Twp. Rge.	Plat No. Twp. Rge.	Plat No. Twp. Rge.

Information From:

Harry Day

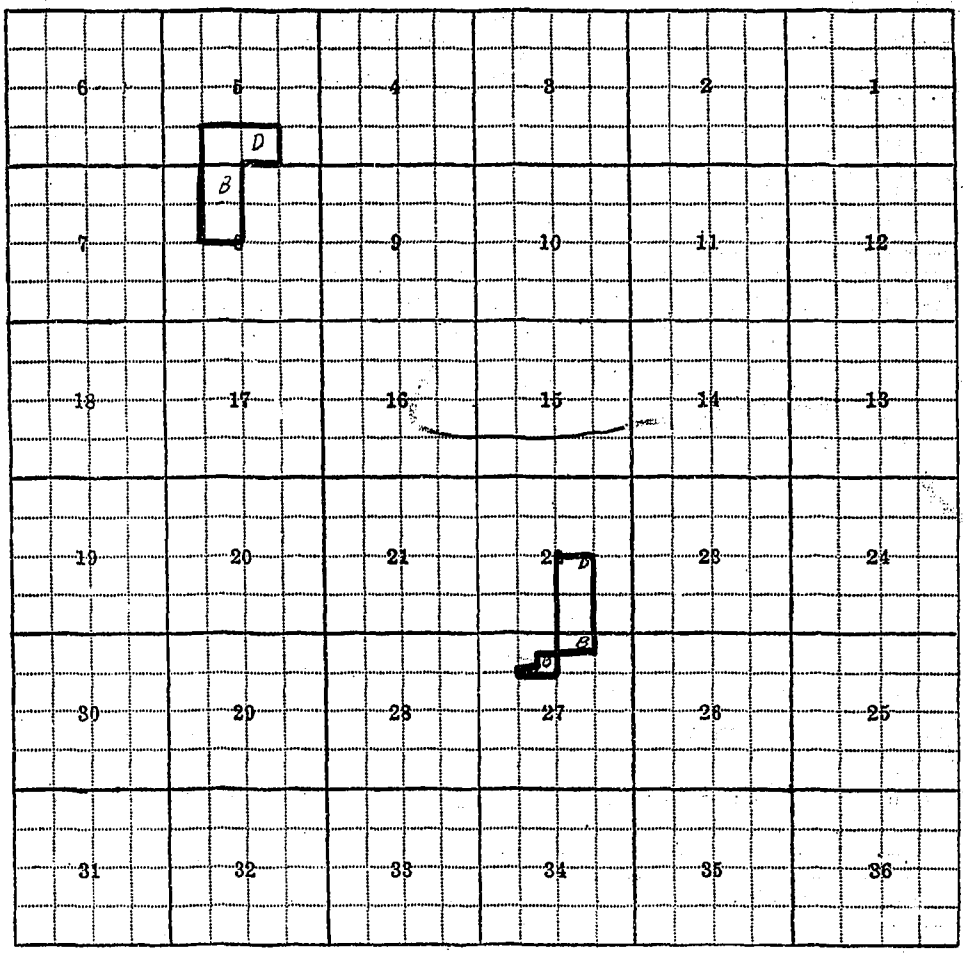
6
5
4
3
2
1
D
B
7
8
9
10
11
12
18
17
16
15
14
13
19
20
21
22
23
24
30
29
28
27
26
25
31
32
33
34
35
36

5-D; 8-B; 22-D; 27-B;

F-1-A 3M-9-55

County Ravalli

STATE OF MONTANA
STATE ENGINEERS OFFICE
Water Resources Survey
PAGE 3

T 7N R 20W Plat No. 13

Farm Checked: Date 8-24-57

Photo No. 2P-166

By H. Carpenter & R. J. Peter

Legal Land Owner Roscoe & Jane Hall Address Corvallis, Montana

Operator Same Address

Water is deliverd by:— 1. Private System; 2. Ditch Company; 3. State Project; x 4. Federal Project; 5. Irrigation District

If under Ditch Company, Irrigation District, or Government Project, state the number of shares or inches, acre feet, as the case may be in said system

App. No. Decree No.	NAME OF APPROPRIATOR TO WHOM DECREED	NAME OF STREAM	Date App. Date Priority	Miner's Inches	In Use	NAME OF DITCH (Water Delivered By)	No.	P/F	P/G/S	Present Irr. Acres	Irrigable Acres
* See											
Ass'n		Bitterroot River				Hedge Ditch	3	R		65	0
A-1553	T. R. Glass	Seepage of Coal Pit									
		Gulch	9-23-07	All	No						

NOTE: R—Denotes Regular Irrigation. F—Flood Irrigation. P—Water diverted by means of pumping. G—Water diverted by gravity. S—Stored Water.

Condition of System Good Topography Bench River Basin Columbia River, Bitterroot River.

Adequate Supply: Yes x No Explain

Remarks

* Roscoe Hall is signed up for 148 Acres under the Ravalli Water Users' Association, through Hedge Ditch. Part of this water used on #34-D;

Also in: Plat No. Twp. Rge.	Plat No. Twp. Rge.	Plat No. Twp. Rge.
Plat No. Twp. Rge.	Plat No. Twp. Rge.	Plat No. Twp. Rge.

Information From:

Roscoe Hall

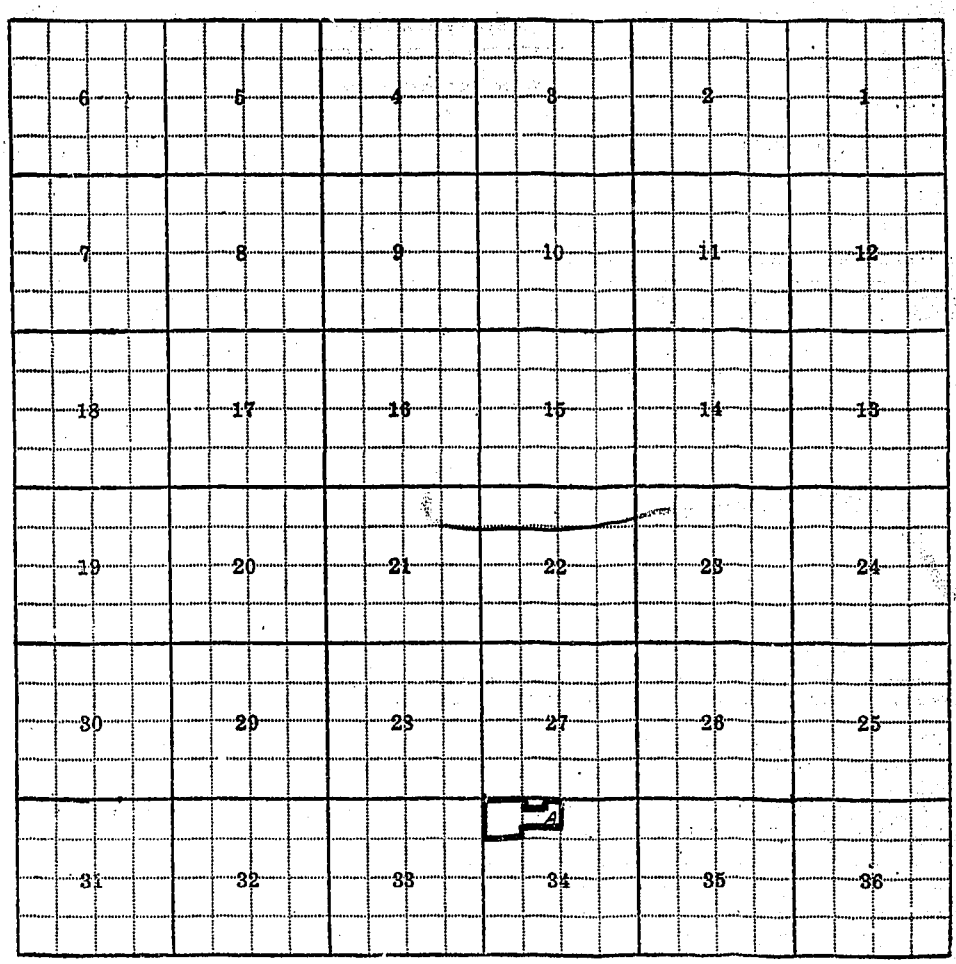
6
5
4
3
2
1
7
8
9
10
11
12
18
17
16
15
14
13
19
20
21
22
23
24
30
29
28
27
26
25
31
32
33
34
35
36
A

34-A;

F-1-A 3M-9-55

County Ravalli — T 7N R 20W — Plat No. 13

STATE OF MONTANA

STATE ENGINEERS OFFICE

Water Resources Survey

Farm Checked: Date 8-26-57 — Photo No. 2P-167

By H. Carpenter & R. J. Peter

Legal Land Owner Willard Hall — Address Corvallis, Montana

Operator Same — Address

Water is deliverd by:— 1. Private System; 2. Ditch Company; 3. State Project; x 4. Federal Project; 5. Irrigation District x

If under Ditch Company, Irrigation District, or Government Project, state the number of shares or inches, acre feet, as the case may be in said system

App. No. Decree No.	NAME OF APPROPRIATOR TO WHOM DECREED	NAME OF STREAM	Date App. Date Priority	Miner's Inches	In Use	NAME OF DITCH (Water Delivered By)	No.	R/F	P/G/S	Present Irr. Acres	Irrigable Acres
* See											
Ass'n		Bitterroot River				Hedge Ditch	3	R		62	0
** See											
Dist.		Rock Creek				Bitterroot Irrigation					
						District	5	R		7	0

NOTE: R—Denotes Regular Irrigation. F—Flood Irrigation. P—Water diverted by means of pumping. G—Water diverted by gravity. S—Stored Water.

Condition of System Good — Topography Bench — River Basin Columbia River, Bitterroot River, Lake Como

Adequate Supply: Yes X No — Explain

Remarks

* Willard Hall is signed up for 65 Acres under the Ravalli Water Users' Association through Hedge Ditch.

** Willard Hall is signed up for 9.4 Acres under the Bitterroot Irrigation District.

Also in: Plat No. Twp. Rge.	Plat No. Twp. Rge.	Plat No. Twp. Rge.
Plat No. Twp. Rge.	Plat No. Twp. Rge.	Plat No. Twp. Rge.

Information From:

Willard Hall

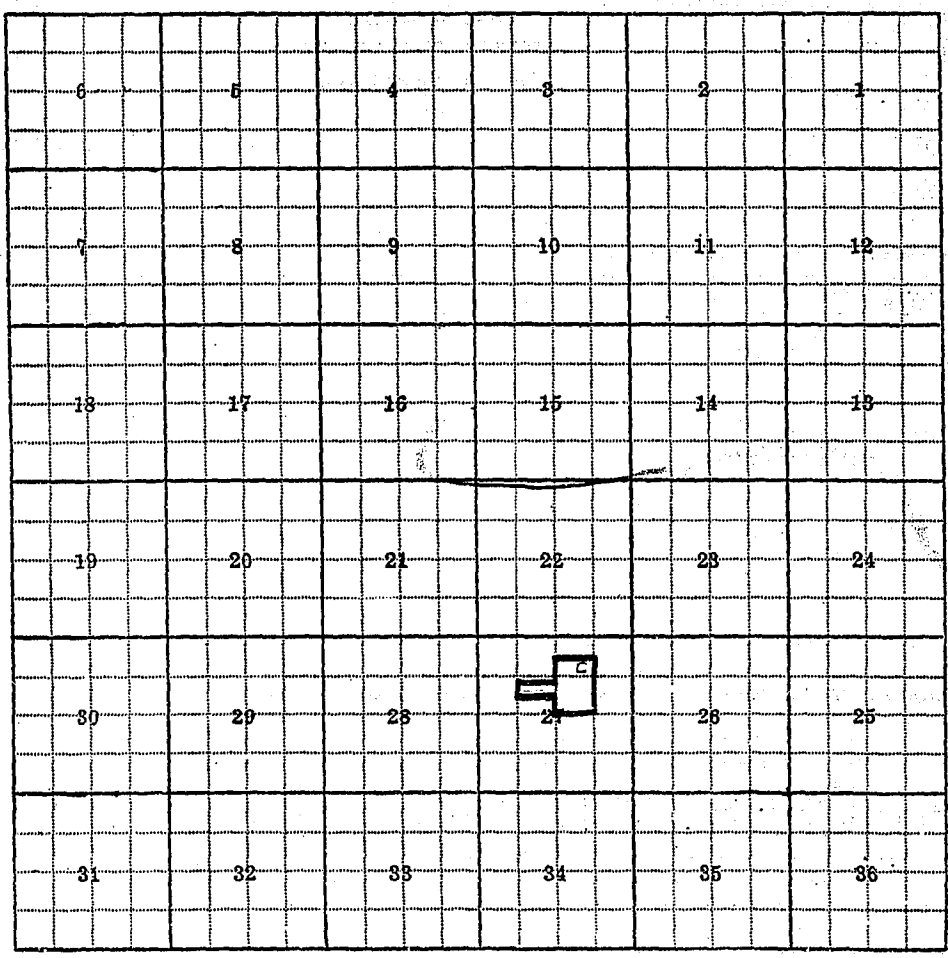
6
5
4
3
2
1
7
8
9
10
11
12
18
17
16
15
14
13
19
20
21
22
23
24
C
30
29
28
27
26
25
31
32
33
34
35
36

27-C:

F-1-A 3M-9-55

County Ravalli

STATE OF MONTANA
STATE ENGINEERS OFFICE
Water Resources Survey

T. 7N R. 20W Plat No. 13

Farm Checked: Date 8-22-57

Photo No. 2P-35

By H. Carpenter & R. J. Peter

Legal Land Owner Alice E. (Mrs. R. B.) Hanahan Address

Operator James York Address Corvallis, Montana

Water is deliverd by:— 1. Private System; 2. Ditch Company; X 3. State Project; 4. Federal Project; 5. Irrigation District

If under Ditch Company, Irrigation District, or Government Project, state the number of shares or inches, acre feet, as the case may be in said system

App. No. Decree No.	NAME OF APPROPRIATOR TO WHOM DECREED	NAME OF STREAM	Date App. Date Priority	Miner's Inches	In Use	NAME OF DITCH (Water Delivered By)	No.	R/F	P/G/S	Present Irr. Acres	Irrigable Acres
*D-145	Corvallis Canal &										
	Water Company	Bitterroot River	1-1-71	5000	3/80						
					Share						
					Yes	Corvallis Canal	2	R		5	0

NOTE: R—Denotes Regular Irrigation. F—Flood Irrigation. P—Water diverted by means of pumping. G—Water diverted by gravity. S—Stored Water.

Condition of System Good Topography Valley River Basin Columbia River, Bitterroot River,

Adequate Supply: Yes X No Explain

Remarks

* Mrs. R. B. Hanahan is signed up for 3/80 Share under the Corvallis Canal & Water Company.

Also in: Plat No. Twp. Rge.	Plat No. Twp. Rge.	Plat No. Twp. Rge.
Plat No. Twp. Rge.	Plat No. Twp. Rge.	Plat No. Twp. Rge.

Information From:

Mrs. Eddy

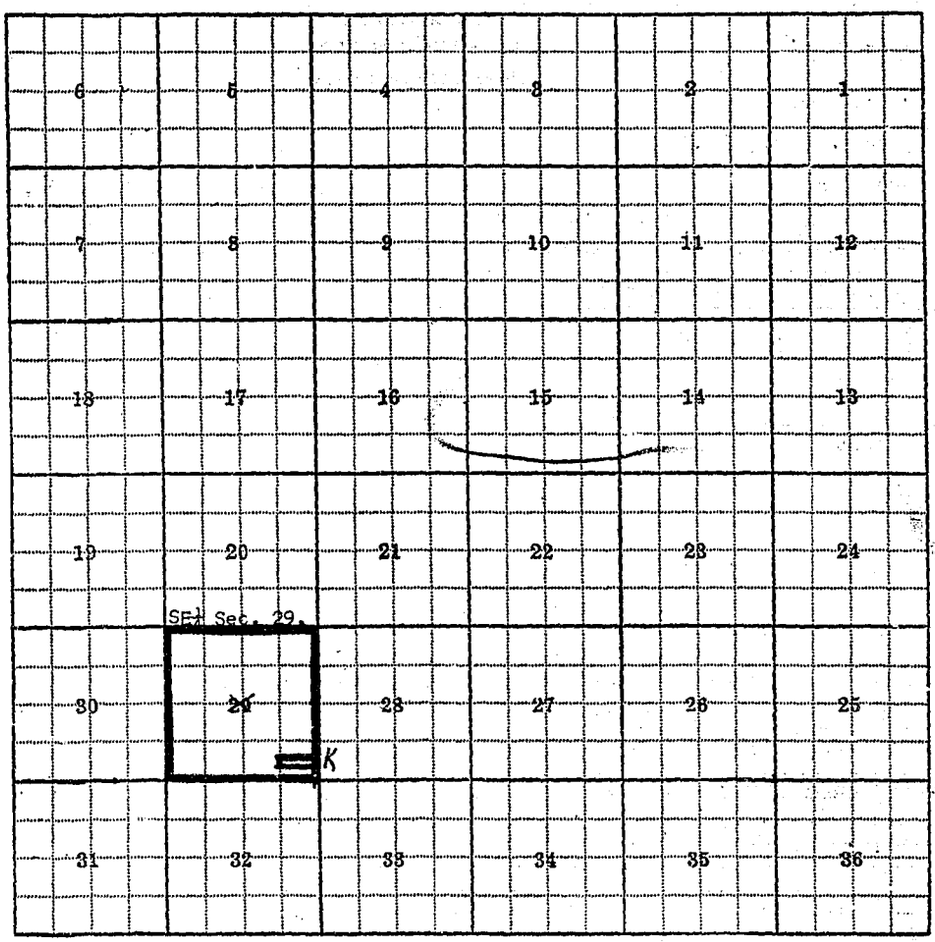
6
5
4
3
2
1
7
8
9
10
11
12
18
17
16
15
14
13
19
20
21
22
23
24
SE¼ Sec. 29.
30
29
28
27
26
25
K
31
32
33
34
35
36

29-K;

F-1-A 3M-9-55

County Ravalli

STATE OF MONTANA
STATE ENGINEERS OFFICE
Water Resources Survey

T. 7N R. 20W Plat No. 13

Farm Checked: Date 8-22-57

Photo No. 2P-89

By H. Carpenter & R. J. Peter

Legal Land Owner John (W.) & Edna Hay Address

Operator Geo. Talbot (buying) Address Corvallis, Montana

Water is deliverd by:— 1. Private System; 2. Ditch Company; X 3. State Project; X 4. Federal Project: 5. Irrigation District

If under Ditch Company, Irrigation District, or Government Project, state the number of shares or inches, acre feet, as the case may be in said system

App. No. Decree No.	NAME OF APPROPRIATOR TO WHOM DECREED	NAME OF STREAM	Date App. Date Priority	Miner's Inches	In Use	NAME OF DITCH (Water Delivered By)	No.	R/F	P/G/S	Present Irr. Acres	Irrigable Acres
* D-145	Corvallis Canal &										
	Water Company	Bitterroot River	1-1-71	5000	3/4						
					Sh.						
					Yes	Corvallis Canal	2	R		26	0
** See											
Ass'n		Bitterroot River				Republican	3	R		54	0
A-1400	John Hay	Unnamed Springs	4-2-01	300	No						

NOTE: R—Denotes Regular Irrigation. F—Flood Irrigation. P—Water diverted by means of pumping. G—Water diverted by gravity. S—Stored Water.

Condition of System Good Topography Valley River Basin Columbia River, Bitterroot River.

Adequate Supply: Yes X No Explain

Remarks

* George Talbot is signed up for 3/4 Share under the Corvallis Canal & Water Company.

** John Hay is signed up for 37.5 Miner's Inches under the Ravalli Water Users' Association through the Republican Ditch.

Also in: Plat No. Twp. Rge.	Plat No. Twp. Rge.	Plat No. Twp. Rge.
Plat No. Twp. Rge.	Plat No. Twp. Rge.	Plat No. Twp. Rge.

Information From:

J. R. Lairy

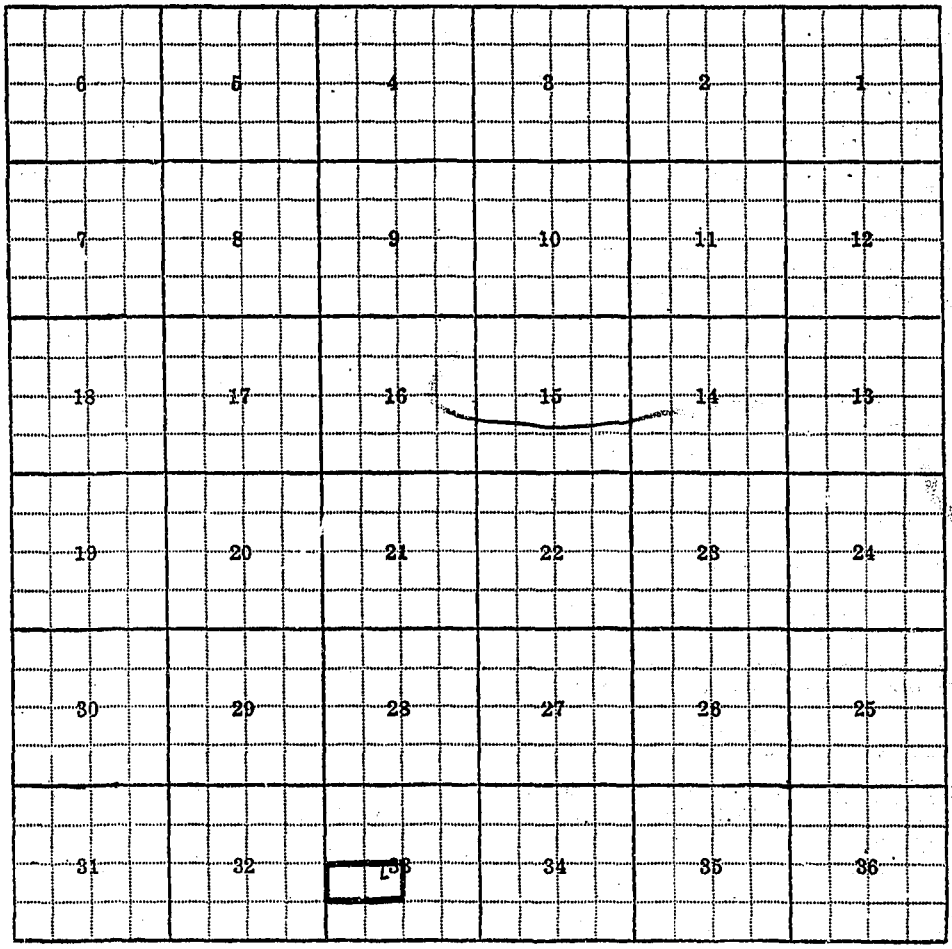
6
5
4
3
2
1
7
8
9
10
11
12
18
17
16
15
14
13
19
20
21
22
23
24
30
29
28
27
26
25
31
32
33
34
35
36

33-1.

F-1-A 3M-9-55

County Ravalli

STATE OF MONTANA
STATE ENGINEERS OFFICE
Water Resources Survey

T 7N R 20W Plat No. 13

Farm Checked: Date 9-17-57

Photo No. 2P-34

By R. J. Peter

Legal Land Owner Lee Heckathorn Address Corvallis, Montana

Operator Same Address

Water is deliverd by:— 1. Private System; X 2. Ditch Company; 3. State Project; 4. Federal Project; 5. Irrigation District

If under Ditch Company, Irrigation District, or Government Project, state the number of shares or inches, acre feet, as the case may be in said system

App. No. Decree No.	NAME OF APPROPRIATOR TO WHOM DECREED	NAME OF STREAM	Date App. Date Priority	Miner's Inches	In Use	NAME OF DITCH (Water Delivered By)	No.	R/F	P/G/S	Present Irr. Acres	Irrigable Acres
No Filing		Well				Pump	1	R		1	0

NOTE: R—Denotes Regular Irrigation. F—Flood Irrigation. P—Water diverted by means of pumping. G—Water diverted by gravity. S—Stored Water.

Condition of System Good Topography River Bottom River Basin Columbia River, Well.

Adequate Supply: Yes X No Explain

Remarks

Also in: Plat No. Twp. Rge.	Plat No. Twp. Rge.	Plat No. Twp. Rge.
Plat No. Twp. Rge.	Plat No. Twp. Rge.	Plat No. Twp. Rge.

Information From:

Mr. Morris

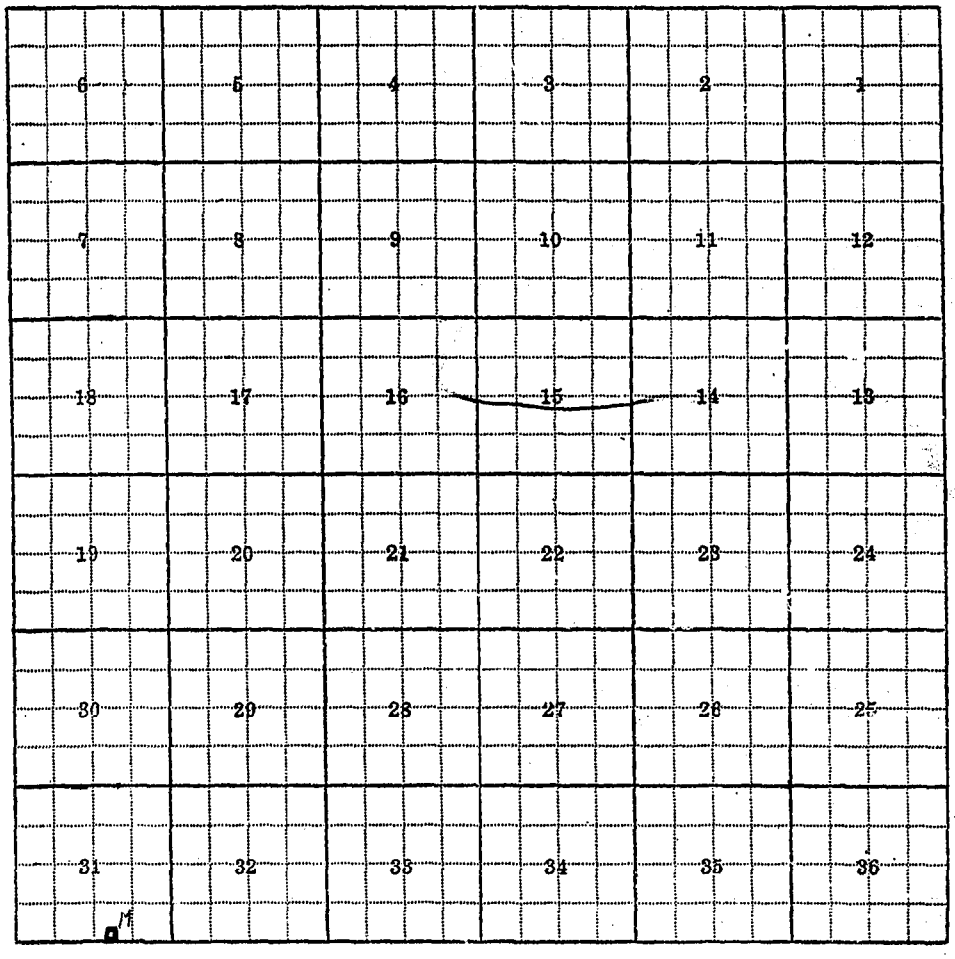
6
5
4
3
2
1
7
8
9
10
11
12
18
17
16
15
14
13
19
20
21
22
23
24
30
29
28
27
26
25
31
32
33
34
35
36
M
31-M:

F-1-A 3M-9-55

County Ravalli

STATE OF MONTANA
STATE ENGINEERS OFFICE
Water Resources Survey
3

T. 7N R. 20W Plat No. 13

Farm Checked: Date 8-23-57

Photo No. 2P-89

By H. Carpenter & R. J. Peter

Legal Land Owner W. R. & Anna Hettrick Address Hamilton, Montana

Operator Geo. Brown Address Corvallis, Montana

Water is deliverd by:— 1. Private System; 2. Ditch Company; 3. State Project; X 4. Federal Project; 5. Irrigation District

If under Ditch Company, Irrigation District, or Government Project, state the number of shares or inches, acre feet, as the case may be in said system

App. No. Decree No.	NAME OF APPROPRIATOR TO WHOM DECREED	NAME OF STREAM	Date App. Date Priority	Miner's Inches	In Use	NAME OF DITCH (Water Delivered By)	No.	R/F	P/G/S	Present Irr. Acres	Irrigable Acres
* See											
Ass'n		Bitterroot River				(Republican Ditch	3	R		2	0
						(Hedge Ditch *	3	R		35	0
D-1180	Thomas Brothers	Willow Creek	6-1-77	15	No						

NOTE: R—Denotes Regular Irrigation. F—Flood Irrigation. P—Water diverted by means of pumping. G—Water diverted by gravity. S—Stored Water.

Condition of System Good Topography Bench River Basin Columbia River, Bitterroot River,

Adequate Supply: Yes X No Explain

Remarks

* W. R. Hettrick is signed up for 30 Acres under the Ravalli Water Users' Association through the Hedge Ditch.

* W. R. Hettrick is signed up for 5 Acres under the Ravalli Water Users' Association through the Republican Ditch.

Also in: Plat No.	Twp.	Rge.	Plat No.	Twp.	Rge.	Plat No.	Twp.	Rge.
Plat No.	Twp.	Rge.	Plat No.	Twp.	Rge.	Plat No.	Twp.	Rge.

Information From:

Hettrick's Son

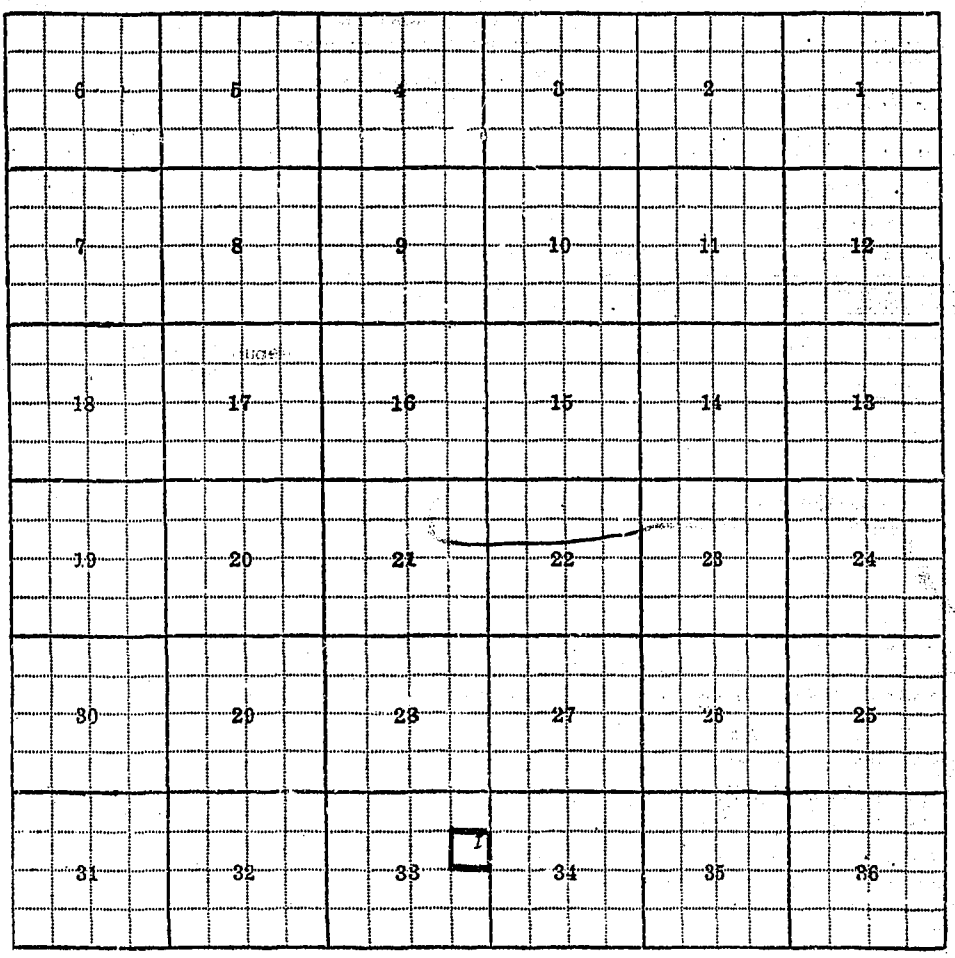
6
5
4
3
2
1
7
8
9
10
11
12
18
17
16
15
14
13
19
20
21
22
23
24
30
29
28
27
26
25
31
32
33
34
35
36

33-I.

F-1-A 3M-9-55

County Ravalli

STATE OF MONTANA
STATE ENGINEERS OFFICE
Water Resources Survey

T 7N R 20W Plat No. 13

Farm Checked: Date 7-20-57

Photo No. 2P-87

By H. Carpenter & R. J. Peter

Legal Land Owner Maurice & Dora Holloron Address

Operator A. K. Murray Address Corvallis, Montana

Water is deliverd by:— 1. Private System; 2. Ditch Company; X 3. State Project; 4. Federal Project; 5. Irrigation District

If under Ditch Company, Irrigation District, or Government Project, state the number of sharer or inches, acre feet, as the case may be in said system

App. No. Decree No.	NAME OF APPROPRIATOR TO WHOM DECREED	NAME OF STREAM	Date App. Date Priority	Miner's Inches	In Use	NAME OF DITCH (Water Delivered By)	No.	R/F	P/G/S	Present Irr. Acres	Irrigable Acres
*D-145	Corvallis Canal &										
	Water Company	Bitterroot River	1-1-71	5000	½ Sh.						
					Yes	Corvallis Canal	2	R		38	0

NOTE: R—Denotes Regular Irrigation. F—Flood Irrigation. P—Water diverted by means of pumping. G—Water diverted by gravity. S—Stored Water.

Condition of System Good Topography Valley River Basin Columbia River, Bitterroot River,

Adequate Supply: Yes X No Explain

Remarks

* Maurice Holloron is signed up for ½ Share under the Corvallis Canal & Water Company.

Also in Ravalli Farms

Also in: Plat No 16 Twp 6N Rge 20W	Plat No. Twp. Rge.	Plat No. Twp. Rge.
Plat No. Twp. Rge.	Plat No. Twp. Rge.	Plat No. Twp. Rge.

Information From:
Dan Sutherland
Aaron Murray

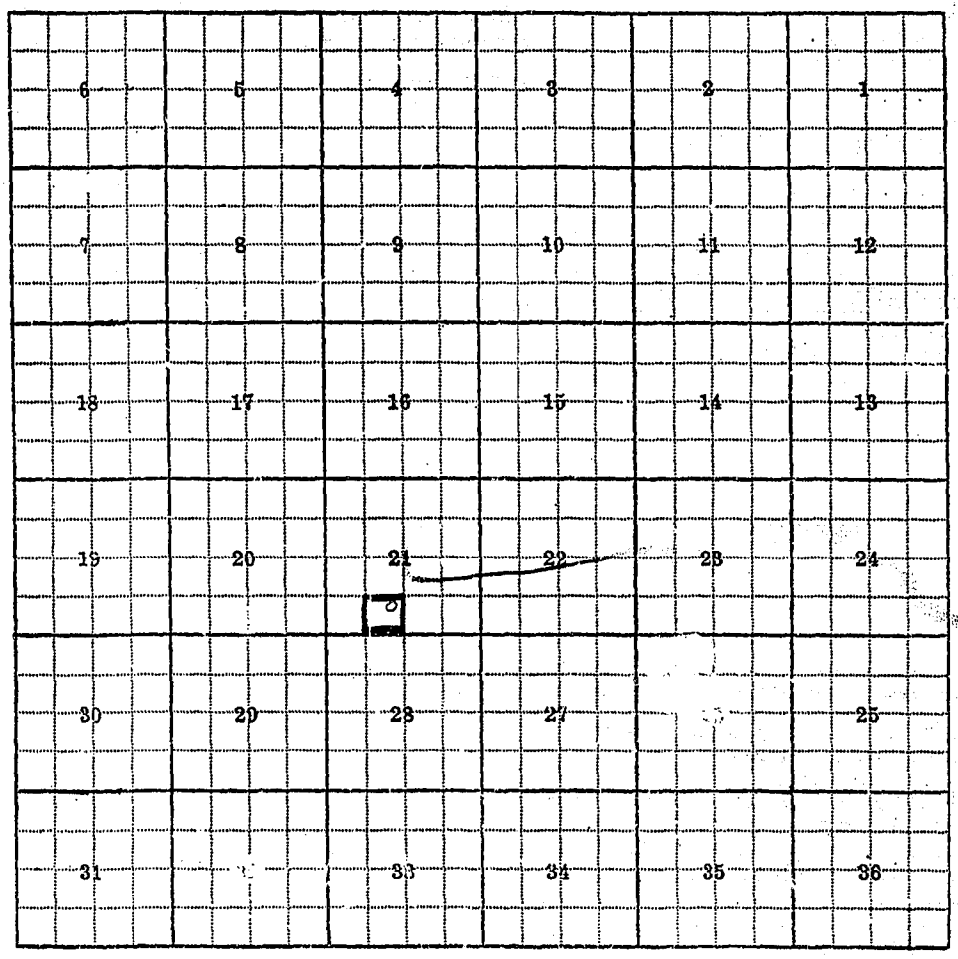
6
5
4
3
2
1
7
8
9
10
11
12
18
17
16
15
14
13
19
20
21
22
23
24
30
29
28
27
25
31
33
34
35
36

21-O;

F-1-A 3M-9-55

County Ravalli

STATE OF MONTANA
STATE ENGINEERS OFFICE
Water Resources Survey

T. 7N R. 20W Plat No. 13

Farm Checked: Date 9-7-57

Photo No. 2P-167

By H. Carpenter & R. J. Peter

Legal Land Owner Robert, Donald & Ruth Holloron Address

Operator Holloron Bros. Address

Water is deliverd by:— 1. Private System; 2. Ditch Company; 3. State Project; X 4. Federal Project; X 5. Irrigation District X

If under Ditch Company, Irrigation District, or Government Project, state the number of shares or inches, acre feet, as the case may be in said system

App. No. Decree No.	NAME OF APPROPRIATOR TO WHOM DECREED	NAME OF STREAM	Date App. Date Priority	Miner's Inches	In Use	NAME OF DITCH (Water Delivered By)	No.	R/F	P/G/S	Present Irr. Acres	Irrigable Acres
*See											
Ass'n		Bitterroot River				Hedge Ditch	3	R		28	0
**See											
Dist.		Rock Creek				Bitterroot Irrigation					
						District	4&5	R		37	0
D-589	Elizabeth Holloron	Holloron Gulch	6-1924	40	No						

NOTE: R—Denotes Regular Irrigation. F—Flood Irrigation. P—Water diverted by means of pumping. G—Water diverted by gravity. S—Stored Water.

Condition of System Good Topography Bench River Basin Columbia River, Bitterroot River, Lake Como.

Adequate Supply: Yes X No Explain

Remarks

*Holloron Bros are signed up for 65.75 Acres under the Ravalli Water Users' Association through Hedge Ditch.

**Robert & Donald Holloron are signed up for 76.3 Acres under the Bitterroot Irrigation District. Also used in Lots 9-11, Block 12.

Also in: Plat No. Twp. Rge.	Plat No. Twp. Rge.	Plat No. Twp. Rge.
Plat No. Twp. Rge.	Plat No Twp. Rge.	Plat No. Twp. Rge.

Information From:

Robert Holloron

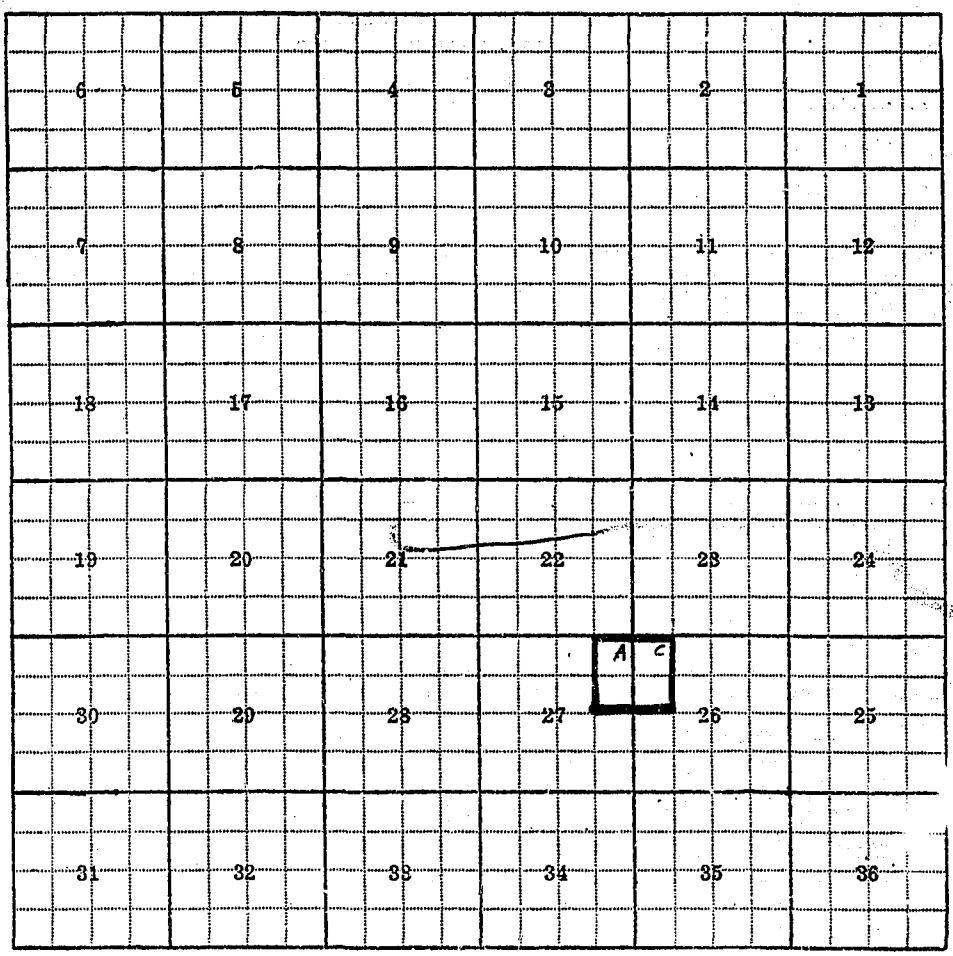
6
5
4
3
2
1
7
8
9
10
11
12
18
17
16
15
14
13
19
20
21
22
23
24
A
C
30
29
28
27
26
25
31
32
33
34
35
36

26-C; 27-A:

F-1-A 3M-9-55

County Ravalli

STATE OF MONTANA
STATE ENGINEERS OFFICE
Water Resources Survey

T 7N R 20W Plat No. 13

Farm Checked: Date 8-22-57

Photo No. 2P-35

By H. Carpetner & R. J. Peter

Legal Land Owner Lorne & Milton (Milt) Howe Address

Operator James Barkof Address Corvallis, Montana

Water is deliverd by:— 1. Private System; 2. Ditch Company; X 3. State Project; X 4. Federal Project; 5. Irrigation District

If under Ditch Company, Irrigation District, or Government Project, state the number of shares or inches, acre feet, as the case may be in said system

App. No. Decree No.	NAME OF APPROPRIATOR TO WHOM DECREED	NAME OF STREAM	Date App. Date Priority	Miner's Inches	In Use	NAME OF DITCH (Water Delivered By)	No.	R/F	P/G/S	Present Irr. Acres	Irrigable Acres
* D-145	Corvallis Canal &								)		
	Water Company	Bitterroot River	1-1-71	5000	Yes	Corvallis Canal	2	R	)	5	0
** See									)		
Ass'n									)		
Rights		Bitterroot River				Republican Ditch	3	R	)	8	0
A-1244	John Hay	Willow Creek (North									
		Fork)	7-13-21	160	No						

NOTE: R—Denotes Regular Irrigation. F—Flood Irrigation. P—Water diverted by means of pumping. G—Water diverted by gravity. S—Stored Water.

Condition of System Topography River Basin Columbia River, Bitterroot River.

Adequate Supply: Yes No Explain

Remarks

* Milton (Milt) Howe is signed up for 5/32 Shares under the Corvallis Canal & Water Company.

** Milton (Milt) Howe is signed up for 5 Acres under the ~~Ravalli~~ Water Users' Association through Coal Pit Drain.

Also in: Plat No. Twp. Rge.	Plat No. Twp. Rge.	Plat No. Twp. Rge.
Plat No. Twp. Rge.	Plat No. Twp. Rge.	Plat No. Twp. Rge.

Information From:

James Barkof

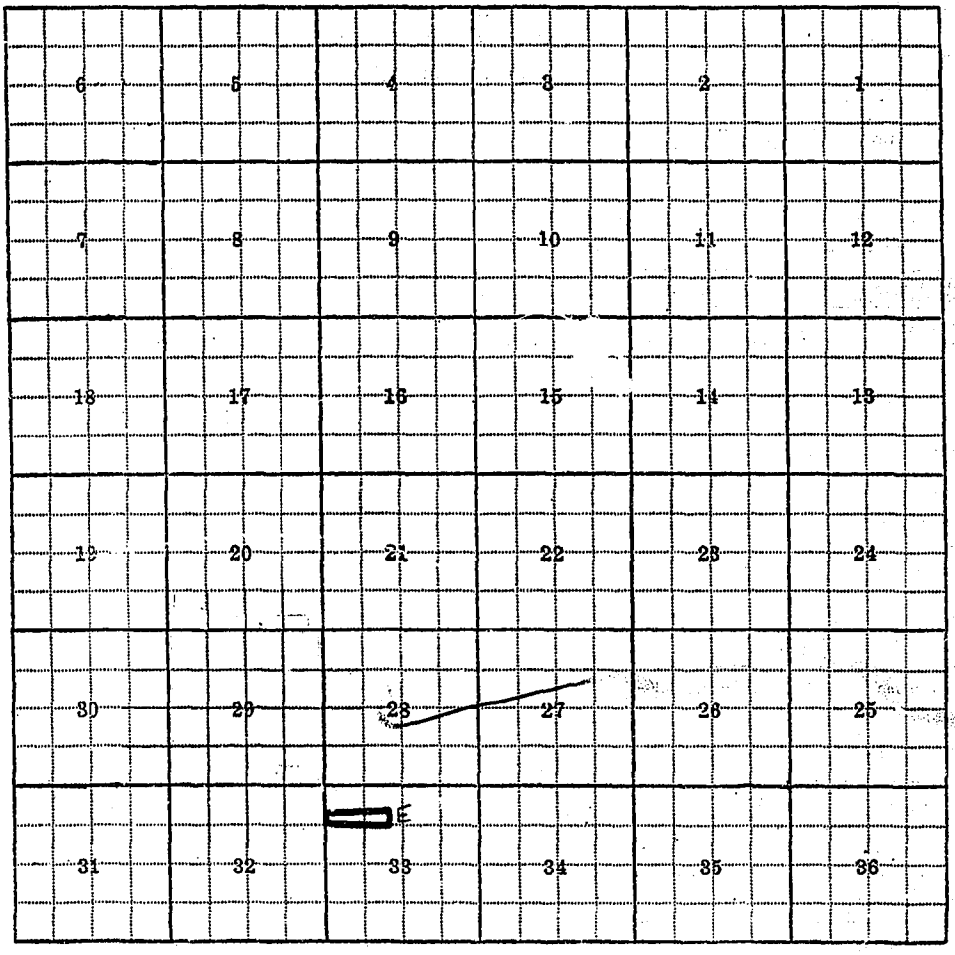
6
5
4
3
2
1
7
8
9
10
11
12
18
17
16
15
14
13
19
20
21
22
23
24
30
29
28
27
26
25
31
32
33
34
35
36
E

33-E;

F-1-A 3M-9-55

County Ravalli

STATE OF MONTANA
STATE ENGINEERS OFFICE
Water Resources Survey

T. 7N R. 20W Plat No. 13

Farm Checked: Date 8-22-57

Photo No. OR-35

By H. Carpenter & R. J. Peter

Legal Land Owner Lorene & Milton (Milt) Howe Address

Operator Milton Doty Address Corvallis, Montana

Water is deliverd by:— 1. Private System; 2. Ditch Company; X 3. State Project; 4. Federal Project; 5. Irrigation District

If under Ditch Company, Irrigation District, or Government Project, state the number of shares or inches, acre feet, as the case may be in said system

App. No. Decree No.	NAME OF APPROPRIATOR TO WHOM DECREED	NAME OF STREAM	Date App. Date Priority	Miner's Inches	In Use	NAME OF DITCH (Water Delivered By)	No.	R/F	P/G/S	Present Irr. Acres	Irrigable Acres
* D-145	Corvallis Canal &										
	Water Company	Bitterroot River	1-1-71	5000	Yes	Corvallis Canal	2	R		6	0

NOTE: R—Denotes Regular Irrigation. F—Flood Irrigation. P—Water diverted by means of pumping. G—Water diverted by gravity. S—Stored Water.

Condition of System Good Topography Valley River Basin Columbia River, Bitterroot River.

Adequate Supply: Yes X No Explain

Remarks

* Milt Howe is signed up for 5/32 share under the Corvallis Canal & Water Company.

Also in: Plat No. Twp. Rge.	Plat No. Twp. Rge.	Plat No. Twp. Rge.
Plat No. Twp. Rge.	Plat No. Twp. Rge.	Plat No. Twp. Rge.

Information From:

James Barkof

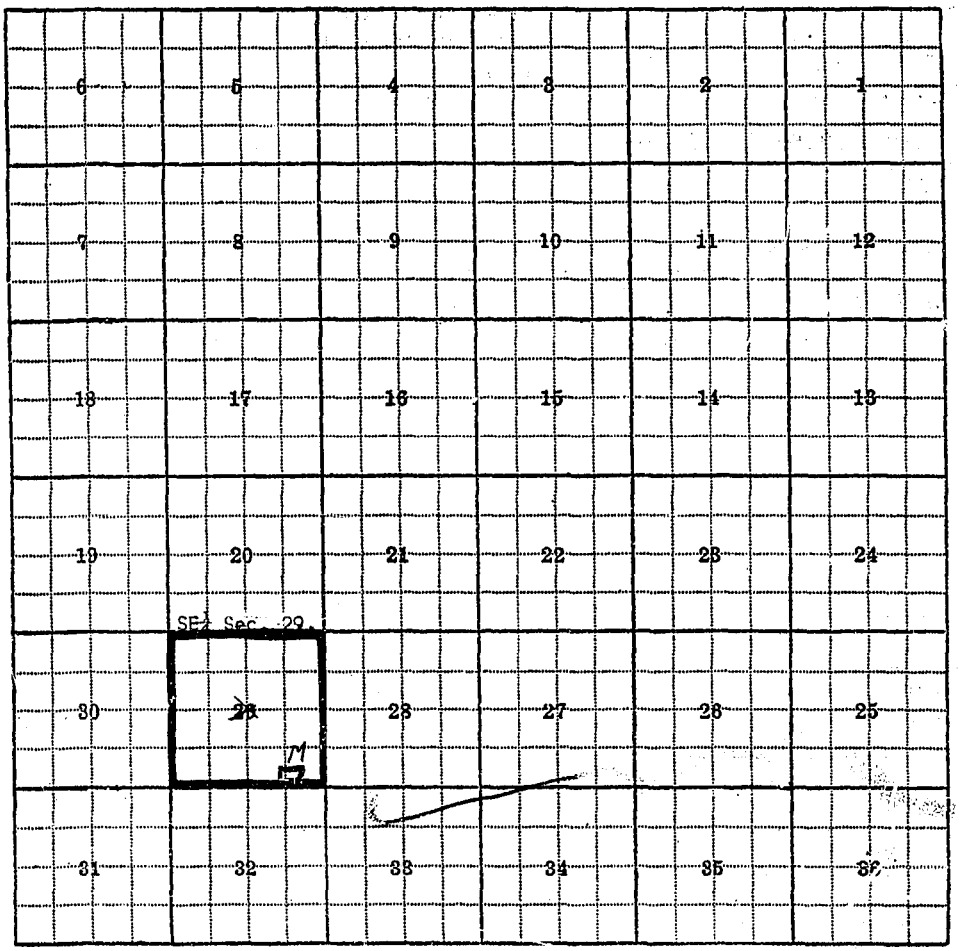
6
5
4
3
2
1
7
8
9
10
11
12
18
17
16
15
14
13
19
20
21
22
23
24
SE¼ Sec. 29.
30
29
28
27
26
25
M
31
32
33
34
35
36

29-M:

F-1-A 3M-9-55

County Ravalli

STATE OF MONTANA
STATE ENGINEERS OFFICE
Water Resources Survey

T. 7N R. 20W Plat No. 13

Farm Checked: Date 8-21-57

Photo No. 2P-166

By D. Pouliot & G. Tate

Legal Land Owner Inez E. Hull Address Corvallis, Montana - Route #1

Operator Lewis C. Hull (Jr.) Address

Water is deliverd by:— 1. Private System; X 2. Ditch Company; 3. State Project; X 4. Federal Project; X 5. Irrigation District X

If under Ditch Company, Irrigation District, or Government Project, state the number of shares or inches, acre feet, as the case may be in said system

App. No. Decree No.	NAME OF APPROPRIATOR TO WHOM DECREED	NAME OF STREAM	Date App. Date Priority	Miner's Inches	In Use	NAME OF DITCH (Water Delivered By)	No.	R/F	P/G/S	Present Irr. Acres	Irrigable Acres
*See Assn.		Bitterroot River				Hedge Ditch	3	R		27	0
**See Dist.		Rock Creek				Bitterroot Irrigation					
						District	485	R		8	0
D-1216	J. L. Robbins	Willow Creek	12-1-64	40	20						
			6-1-85	40	20	Robbins Ditch	1	R		32	0
		Willow Creek				Hull Ditch	1	R		12	0
A-379	James L. Robbins	Coal Pit (Hollow) Cr.	5-15-88	100	Yes						

NOTE: R—Denotes Regular Irrigation. F—Flood Irrigation. P—Water diverted by means of pumping. G—Water diverted by gravity. S—Stored Water.

Condition of System Good Topography Bench River Basin Columbia River, Bitterroot River, Willow Creek, Rock Creek,

Adequate Supply: Yes X No Explain

Remarks

** Lewis C. Hull, Jr., is signed up for 8 Acres under the Bitterroot Irrigation District.

* Lewis C. Hull, Jr., is signed up for 20 Acres under the Ravalli Water Users' Association.

Also in Ravalli Farms

Also in:									
Plat No. 16	Twp. 6N	Rge 20W	Plat No.	Twp.	Rge	Plat No.	Twp.	Rge
Plat No.	Twp.	Rge	Plat No.	Twp.	Rge	Plat No.	Twp.	Rge

Information From:

George Gates

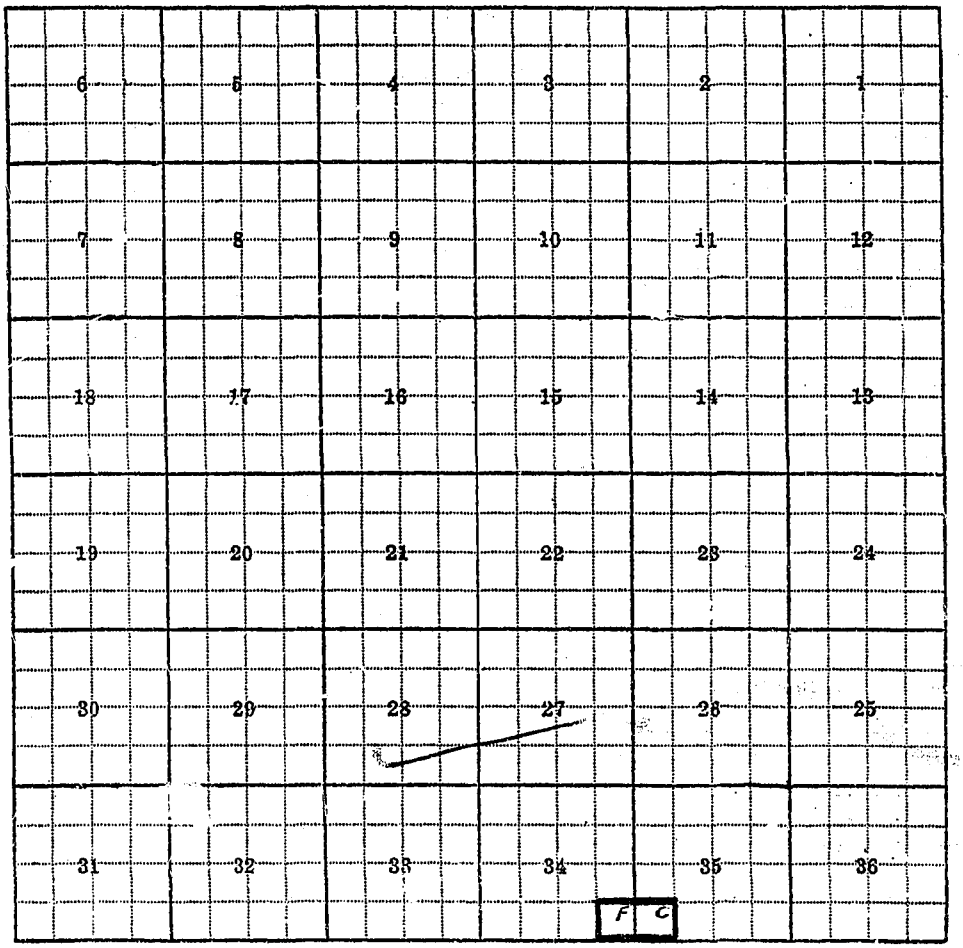
6
5
4
3
2
1
7
8
9
10
11
12
18
17
16
15
14
13
19
20
21
22
23
24
30
29
28
27
26
25
31
32
33
34
35
36
F
C

34-F; 35-C;

F-1-A 3M-9-55

County Ravalli

STATE OF MONTANA
STATE ENGINEERS OFFICE
Water Resources Survey

T 7N R 20W, Plat No. 13

Farm Checked: Date 6-21-57

Photo No. 2P-166

By D. Pouliot & G. Tate

Legal Land Owner Roy & Ireta Hyatt Address Corvallis, Montana - Route #1

Operator Ivan Sylvester Address

Water is deliverd by:— 1. Private System; X 2. Ditch Company; 3. State Project; 4. Federal Project; X 5. Irrigation District X

If under Ditch Company, Irrigation District, or Government Project, state the number of shares or inches, acre feet, as the case may be in said system

App. No. Decree No.	NAME OF APPROPRIATOR TO WHOM DECREED	NAME OF STREAM	Date App. Date Priority	Miner's Inches	In Use	NAME OF DITCH (Water Delivered By)	No.	R/F	P/G/S	Present Irr. Acres	Irrigable Acres
A-379	James L. Robbins	Coal Pit (Hollow) Cr.	5-15-88	100	Yes	Robbins Ditch & Waste	1	R			
D-1216	J. L. Robbins	Willow Creek	12-1-64	40	20	Robbins Ditch	1	R		50	0
			6-1-85	40	20						
*See Dist.		Rock Creek				Bitterroot Irrigation					
						District	485	R		20	0

NOTE: R—Denotes Regular Irrigation. F—Flood Irrigation. P—Water diverted by means of pumping. G—Water diverted by gravity. S—Stored Water.

Condition of System Good Topography Bench River Basin Columbia River, Willow Creek, Rock Creek.

Adequate Supply: Yes X No Explain

Remarks

* Roy & Ireta Hyatt are signed up for 17 Acres under the Bitterroot Irrigation District.

Also in: Plat No.19 Twp.5N Rge.20W	Plat No. Twp. Rge.	Plat No. Twp. Rge.
Plat No. Twp. Rge.	Plat No. Twp. Rge.	Plat No. Twp. Rge.

Information From:

Mrs. Ivan Sylvester

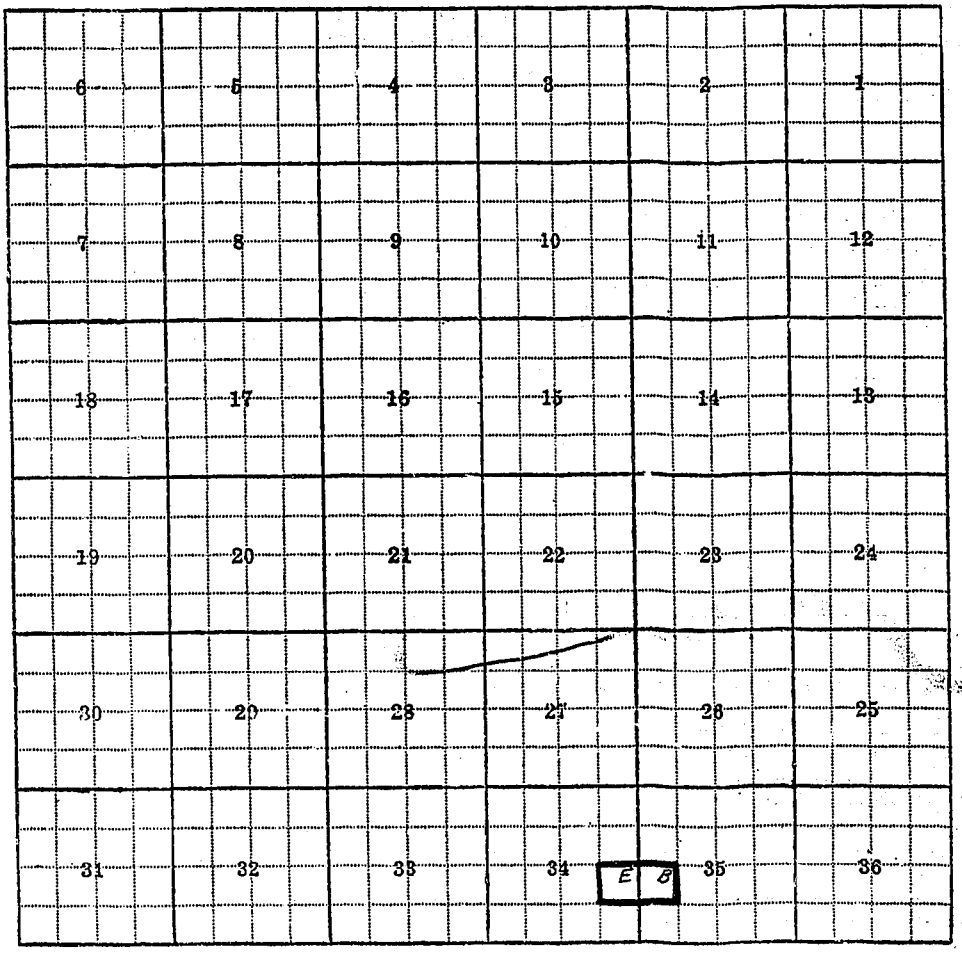
6
5
4
3
2
1
7
8
9
10
11
12
18
17
16
15
14
13
19
20
21
22
23
24
30
29
28
27
26
25
31
32
33
34
E
B
35
36

34-E; 35-B;

F-1-A 3M-9-55

County Ravalli

STATE OF MONTANA
STATE ENGINEERS OFFICE
Water Resources Survey
3

T. 7N R. 20W Plat No. 13

Farm Checked: Date 9-10-57

Photo No. 2P-168

By H. Carpenter & R. J. Peter

Legal Land Owner **William O. Jenkins Address

Operator V. Zundell Address

Water is deliverd by:— 1. Private System; 2. Ditch Company; 3. State Project; 4. Federal Project; X 5. Irrigation District X

If under Ditch Company, Irrigation District, or Government Project, state the number of shares or inches, acre feet, as the case may be in said system

App. No. Decree No.	NAME OF APPROPRIATOR TO WHOM DECREED	NAME OF STREAM	Date App. Date Priority	Miner's Inches	In Use	NAME OF DITCH (Water Delivered By)	No.	R/F	P/G/S	Present Irr. Acres	Irrigable Acres
*See											
Dist		Rock Creek				Bitterroot Irrigation					
						District	485	R		4	0

NOTE: R—Denotes Regular Irrigation. F—Flood Irrigation. P—Water diverted by means of pumping. G—Water diverted by gravity. S—Stored Water.

Condition of System Good Topography Bench River Basin Columbia River, Rock Creek.

Adequate Supply: Yes X No Explain

Remarks

* William O. Jenkins is signed up for 138.4 Acres under the Bitterroot Irrigation District.

* *Also used in Mountain View & Summerdale Orchards.

In Mountain View - Lot 13-24 Blk. 15; 1-Pt. 7 Blk. 14.

Also in:								
Plat No. 14	Twp. 7N	Rge. 19W	Plat No.	Twp.	Rge.	Plat No.	Twp.	Rge.
Plat No.	Twp.	Rge.	Plat No.	Twp.	Rge.	Plat No.	Twp.	Rge.

Information From:
Field Survey
(unable to catch)

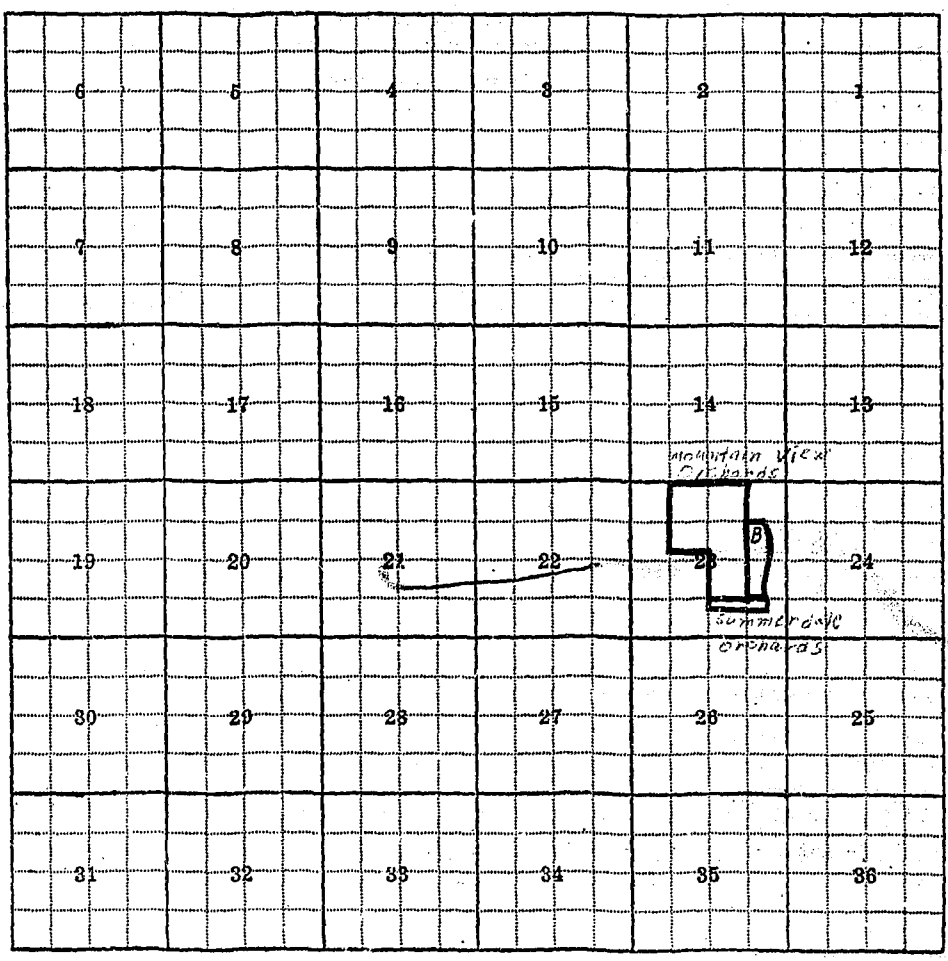
6
5
4
3
2
1
7
8
9
10
11
12
18
17
16
15
14
13
Mountain View
Colorado
B
19
20
21
22
23
24
Summerdale
Colorado
30
29
28
27
26
25
31
32
33
34
35
36

23-B:

F-1-A 3M-9-55

County: Ravalli

STATE OF MONTANA

STATE ENGINEERS OFFICE

Water Resources Survey

T. 7N R. 20W Plat No. 13

Farm Checked: Date 7-14-57

Photo No. 2P-34

By Robert J. Peter

Legal Land Owner Chas. G. Johnson Address

Operator Robert Johnson Address Corvallis, Montana

Water is deliverd by:— 1. Private System; 2. Ditch Company; X 3. State Project; 4. Federal Project; 5. Irrigation District

If under Ditch Company, Irrigation District, or Government Project, state the number of shares or inches, acre feet, as the case may be in said system

App. No. Decree No.	NAME OF APPROPRIATOR TO WHOM DECREED	NAME OF STREAM	Date App. Date Priority	Miner's Inches	In Use	NAME OF DITCH (Water Delivered By)	No.	R/F	P/G/S	Present Irr. Acres	Irrigable Acres
+ D-145	Corvallis Canal & Water Company	Bitterroot River	1-1-71	5000	Yes	Corvallis Canal	2	R		142	0
*D-163	Edna Jones, et al	Bitterroot River	6-1-66	240	No						

NOTE: R—Denotes Regular Irrigation. F—Flood Irrigation. P—Water diverted by means of pumping. G—Water diverted by gravity. S—Stored Water.

Condition of System Good Topography Creek bottom River Basin Columbia River, Bitterroot River,

Adequate Supply: Yes X No Explain

Remarks

+Robert Johnson is signed up for 1.87 Shares under the Corvallis Canal & Water Company.

*D-163 - 60 Miner's Inches this right not in use - ditch washed out.

Also in: Plat No. Twp. Rge.	Plat No. Twp. Rge.	Plat No. Twp. Rge.
Plat No. Twp. Rge.	Plat No. Twp. Rge.	Plat No. Twp. Rge.

Information From:

Robert Johnson

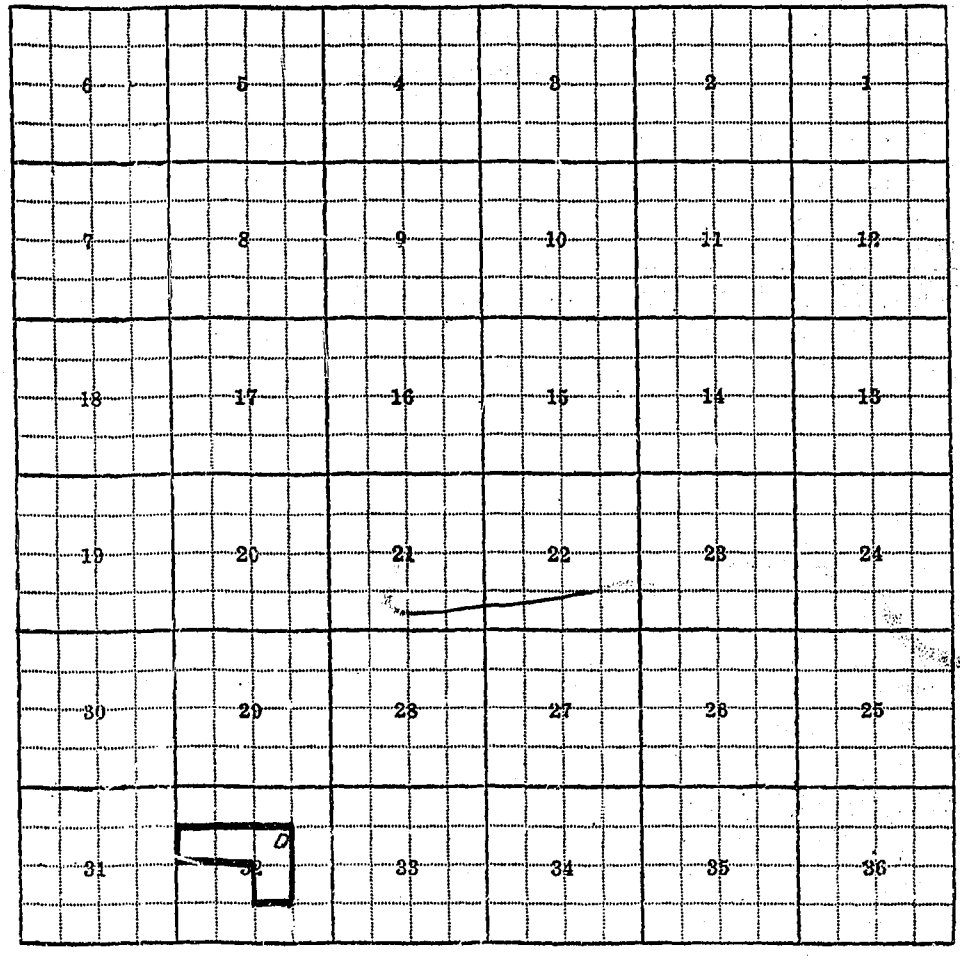
6
5
4
3
2
1
7
8
9
10
11
12
18
17
16
15
14
13
19
20
21
22
23
24
30
29
28
27
26
25
31
32
33
34
35
36

32-D;

F-1-A 3M-9-55

County Ravalli

STATE OF MONTANA
STATE ENGINEERS OFFICE
Water Resources Survey

T. 7N R. 20W Plat No. 13

Farm Checked: Date 9-19-57

Photo No. 2P-170

By Robert J. Peter

Legal Land Owner *A. J. & Martha Kane Address

Operator Alfred J. Barden Address Corvallis, Montana

Water is deliverd by:— 1. Private System; 2. Ditch Company; 3. State Project; 4. Federal Project; x 5. Irrigation District x

If under Ditch Company, Irrigation District, or Government Project, state the number of shares or inches, acre feet, as the case may be in said system

App. No. Decree No.	NAME OF APPROPRIATOR TO WHOM DECREED	NAME OF STREAM	Date App. Date Priority	Miner's Inches	In Use	NAME OF DITCH (Water Delivered By)	No.	R/F	P/G/S	Present Irr. Acres	Irrigable Acres
** See Ditch Dist.		Rock Creek				Bitterroot Irrigation District	485	R		12	0
A-1604	Ernest Lerandaske	Zacka Gulch (Seepage) Lot 1, Blk. 3	6-15-32	40	No						

NOTE: R—Denotes Regular Irrigation. F—Flood Irrigation. P—Water diverted by means of pumping. G—Water diverted by gravity. S—Stored Water.

Condition of System Good Topography Bench River Basin Columbia River, Rock Creek,

Adequate Supply: Yes x No Explain

Remarks

** Martha Kane is signed up for 17 Acres under the Bitterroot Irrigation District.

*Also in Mountain View Orchards Lots 9, 20 Blk. 18.

Also in: Plat No. Twp. Rge.	Plat No. Twp. Rge.	Plat No. Twp. Rge.
Plat No. Twp. Rge.	Plat No. Twp. Rge.	Plat No. Twp. Rge.

Information From:

Mrs. Barden

6	5	4	3	2	1
7	8	9	10	11	12
18	17	16	15	14	13
19	20	21	22	23	24
30	29	28	27	26	25
31	32	33	34	35	36



Mountain View Orchards

2-B

F-1-A 3M-9-55

County Ravalli

STATE OF MONTANA

T 7N R 20W Plat No. 13

Farm Checked: Date 7-27-57

STATE ENGINEERS OFFICE

Water Resources Survey

Phone No 27-86

By R. J. Peter & H. Carpenter

Legal Land Owner Edwin (Ed) & Annetta Kaul Address Victor, Montana

Operator Same Address

Water is delivered by:— 1. Private System; X 2. Ditch Company; 4 3. State Project; 4. Federal Project; 5. Irrigation District

If under Ditch Company, Irrigation District, or Government Project, state the number of shares or inches, acre feet, as the case may be in said system

App. No. Decree No.	NAME OF APPROPRIATOR TO WHOM DECREED	NAME OF STREAM	Date App. Date Priority	Miner's Inches	In Use	NAME OF DITCH (Water Delivered By)	No.	R/F	P/G/S	Present Irr. Acres	Irrigable Acres
*D-145	Corvallis Cana &										
	Water Company	Bitterroot River	1-1-71	5000	Yes	Corvallis Canal	2	R		15	0
No											
Filing		Sump				Sprinkler	1	R		14	0
A-1519	Joseph F. Coughenour	Seepage of Two									
		Sloughs	10-13-03	160	No						

NOTE: R—Denotes Regular Irrigation. F—Flood Irrigation. P—Water diverted by means of pumping. G—Water diverted by gravity. S—Stored Water.

Condition of System Good Topography Valley River Basin Columbia River, Bitterroot River, Well,

Adequate Supply: Yes X No Explain

Remarks

* Edwin (Ed) Kaul is signed up for 1 Share under the Corvallis Canal & Water Company.

Also in: Plat No. Twp. Rge.	Plat No. Twp. Rge.	Plat No. Twp. Rge.
Plat No. Twp. Rge.	Plat No. Twp. Rge.	Plat No. Twp. Rge.

Information From:

Mrs. Kaul

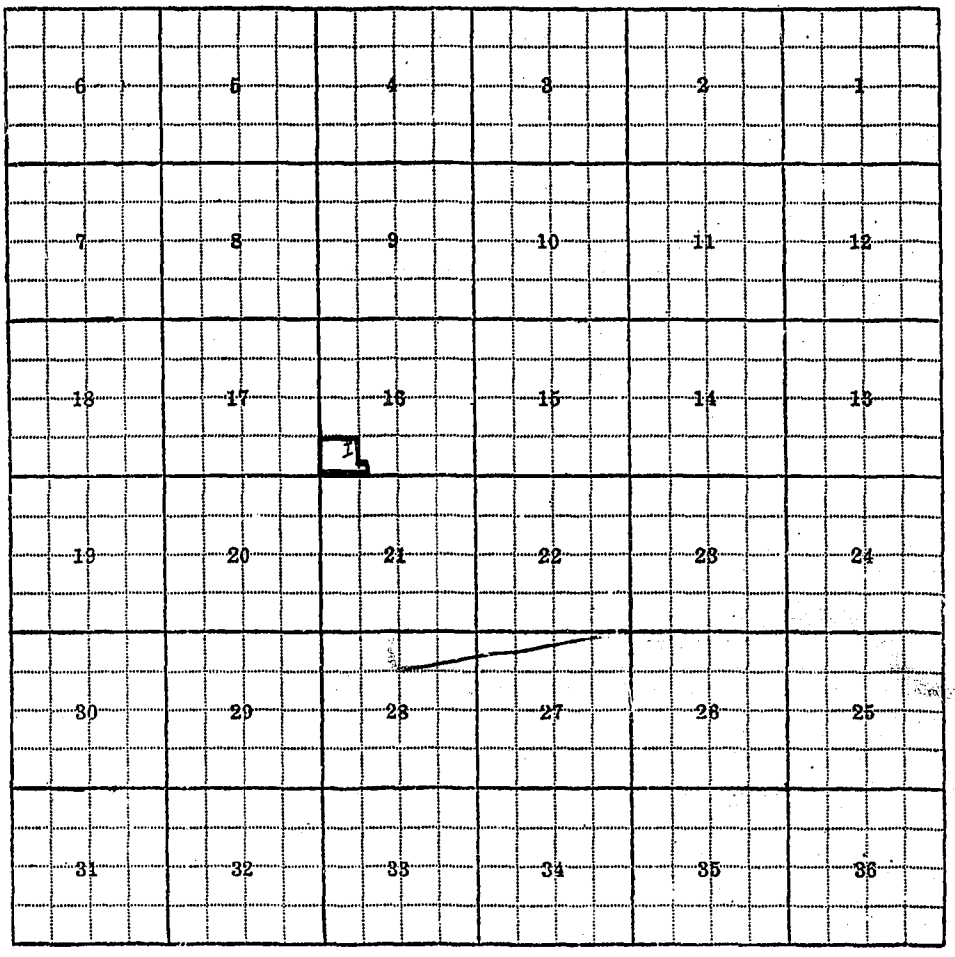
6
5
4
3
2
1
7
8
9
10
11
12
18
17
16
15
14
13
19
20
21
22
23
24
30
29
28
27
26
25
31
32
33
34
35
36

16-I;

F-1-A 3M-9-55

County Ravalli

STATE OF MONTANA
STATE ENGINEERS OFFICE
Water Resources Survey

T. 7N R. 20W Plat No. 19

Farm Checked: Date 7-30-57

Photo No. 2P-87, 2P-88

By R. J. Peter & H. Carpenter

Legal Land Owner Esther M. Knowles, et al Address

Operator A. K. Murray Address Corvallis, Montana

Water is deliverd by:— 1. Private System; X 2. Ditch Company; X 3. State Project; X 4. Federal Project; 5. Irrigation District

If under Ditch Company, Irrigation District, or Government Project, state the number of shares or inches, acre feet, as the case may be in said system

App. No. Decree No.	NAME OF APPROPRIATOR TO WHOM DECREED	NAME OF STREAM	Date App. Date Priority	Miner's Inches	In Use	NAME OF DITCH (Water Delivered By)	No.	R/F	P/G/S	Present Irr. Acres	Irrigable Acres
*D-145	Corvallis Canal &										
	Water Company	Bitterroot River	1-1-71	5000	1 3/4						
					Share						
					Yes	Corvallis Canal	2	R		68	0
** See											
Ass'n		Bitterroot River				Hedge Ditch	3	R	Spr		
A-1683	B. J. Smyth	Hollorons Waste Water	5-15-06	100	Yes	Hollorons Waste Water	1	R	G	56	0

NOTE: R—Denotes Regular Irrigation. F—Flood Irrigation. P—Water diverted by means of pumping. G—Water diverted by gravity. S—Stored Water.

Condition of System Good Topography Valley River Basin Columbia River, Bitterroot River.

Adequate Supply: Yes X No Explain

Remarks

* Knowles & Robbins are signed up for 1 3/4 Shares under the Corvallis Canal & Water Company.

** Knowles & Robbins are signed up for 60 Acres under the Ravalli Water Users' Association through Hedge Ditch.

Also in: Plat No. Twp. Rge.	Plat No. Twp. Rge.	Plat No. Twp. Rge.
Plat No. Twp. Rge.	Plat No. Twp. Rge.	Plat No. Twp. Rge.

Information From:

Aaron Murray

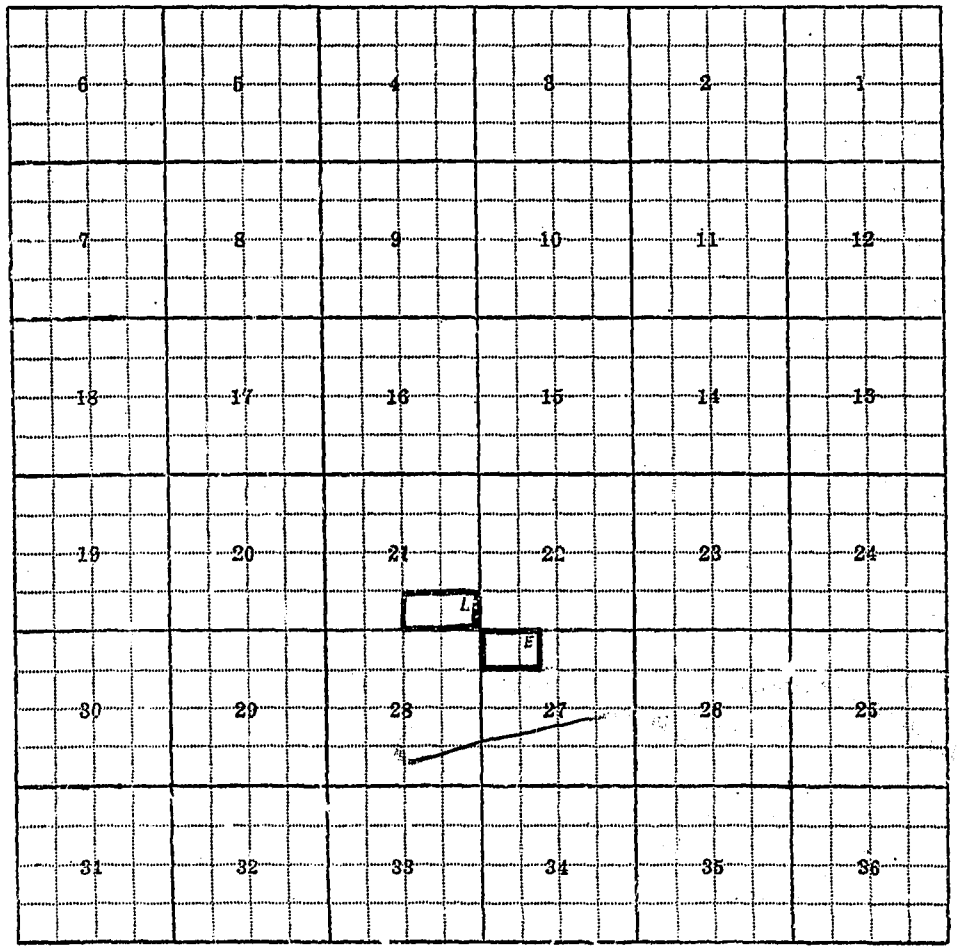
6
5
4
3
2
1
7
8
9
10
11
12
18
17
16
15
14
13
19
20
21
22
23
24
L
E
30
29
28
27
26
25
31
32
33
34
35
36

21-L; 27-E;

F-1-A 3M-9-55

County Ravalli

STATE OF MONTANA
STATE ENGINEERS OFFICE
Water Resources Survey

T. 7N R. 20W Plat No. 13

Farm Checked: Date 8-22-57

Photo No. 2P-89

By R. J. Peter & H. Carpenter

Legal Land Owner Nellie Lairy, et al Address Corvallis, Montana

Operator J. R. Lairy Address

Water is delivered by:— 1. Private System; 2. Ditch Company; X 3. State Project; X 4. Federal Project; 5. Irrigation District

If under Ditch Company, Irrigation District, or Government Project, state the number of shares or inches, acre feet, as the case may be in said system

App. No. Decree No.	NAME OF APPROPRIATOR TO WHOM DECREED	NAME OF STREAM	Date App. Date Priority	Miner's Inches	In Use	NAME OF DITCH (Water Delivered By)	No.	R/F	P/G/S	Present Irr. Acres	Irrigable Acres
* D-145	Corvallis Canal &										
	Water Company	Bitterroot River	1-1-71	5000	3/8 &						
					¼ Shr.						
					Yes	Corvallis Canal	2	R		12	0
** See											
Ass'n		Bitterroot River				Republican Ditch	3	R		25	0
A-1244	John Hay	North Fork Willow									
		Creek	7-13-21	160	No						
A-1400	John Hay	Unnamed Springs	4-2-01	300	No						

NOTE: R—Denotes Regular Irrigation. F—Flood Irrigation. P—Water diverted by means of pumping. G—Water diverted by gravity. S—Stored Water.

Condition of System Good Topography Valley River Basin Columbia River, Bitterroot River,

Adequate Supply: Yes X No Explain

Remarks

* Nellie Lairy is signed up for 3/8 Share under the Corvallis Canal & Water Company.

* Russell Lairy is signed up for 1/4 Share under the Corvallis Canal & Water Company.

** Nellie Lairy is signed up for 18.75 Miner's Inches under the Ravalli Water Users' Association (Free water) through the Republican Ditch.

Also in Corvallis Townsite

Also in: Plat No.	Twp.	Rge.	Plat No.	Twp.	Rge.	Plat No.	Twp.	Rge.
Plat No.	Twp.	Rge.	Plat No.	Twp.	Rge.	Plat No.	Twp.	Rge.

Information From:

J. R. Lairy

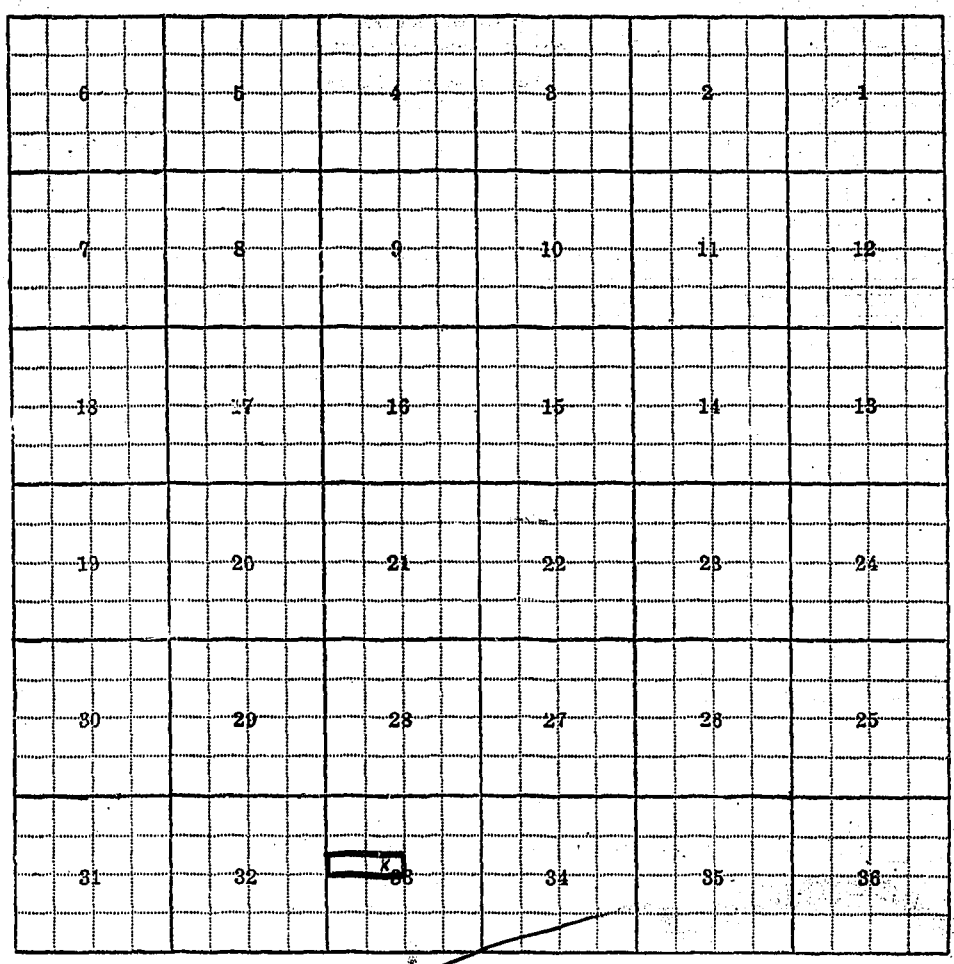
6
5
4
3
2
1
7
8
9
10
11
12
18
17
16
15
14
13
19
20
21
22
23
24
30
29
28
27
26
25
31
32
K
33
34
35
36

33-K:

F-1-A 3M-8-56

County Ravalli

STATE OF MONTANA
STATE ENGINEERS OFFICE
Water Resources Survey

T 7N R 20W Plat No.

Farm Checked: Date 8-11-57

Photo No. 2P-88

By Hershel Carpenter

Legal Land Owner Claribel & Chas. (Lee) Lear Address Corvallis, Montana

Operator Same Address

Water is delivered by:— 1. Private System; 2. Ditch Company, X 3. State Project; 4. Federal Project; 5. Irrigation District

If under Ditch Company, Irrigation District, or Government Project, state the number of shares or inches, acre feet, as the case may be in said system

App. No. Decree No.	NAME OF APPROPRIATOR TO WHOM DECREED	NAME OF STREAM	Date App. Date Priority	Miner's Inches	In Use	NAME OF DITCH (Water Delivered By)	No.	R/F	P/G/S	Present Irr. Acres	Irrigable Acres
*D-145	Corvallis Canal &										
	Water Company	Bitterroot River	1-1-71	5000	3½ Sh.						
					Yes	Corvallis Canal	2	R		132	0
D-1201	W. D. Lear	Willow Creek	7-1-85	45	No						

NOTE: R—Denotes Regular Irrigation. F—Flood Irrigation. P—Water diverted by means of pumping. G—Water diverted by gravity. S—Stored Water.

Condition of System Good Topography Valley River Basin Columbia River, Bitterroot River.

Adequate Supply: Yes X No Explain

Remarks

* Claribel & Chas. (Lee) Lear are signed up for 3½ Shares under the Corvallis Canal & Water Company.

D-1201 - Decreed for lots in Corvallis owned by Lears. Since the decree Lears have sold some of the lots, which lots and names of new owners are unknown.

D-1201 - Not in use.

Also in: Plat No. Twp. Rge.	Plat No. Twp. Rge.	Plat No. Twp. Rge.
Plat No. Twp. Rge.	Plat No. Twp. Rge.	Plat No. Twp. Rge.

Information From:

Lee Lears

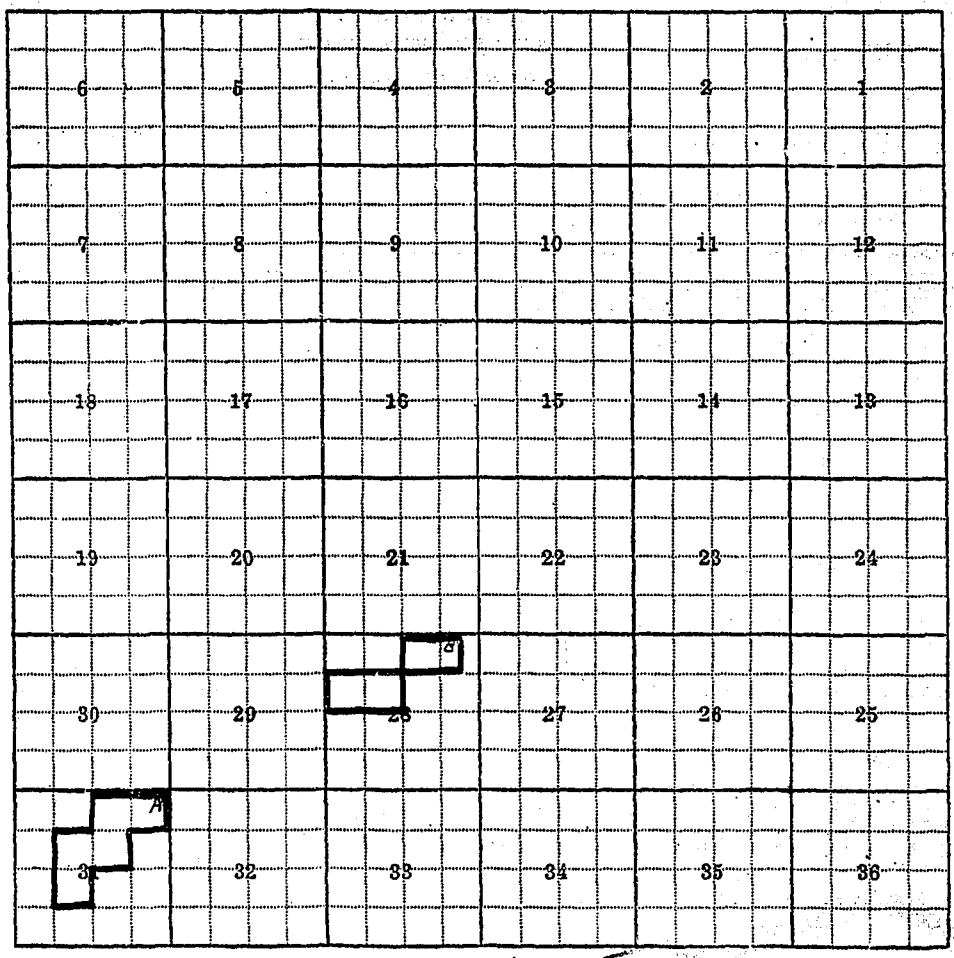
6
5
4
3
2
1
7
8
9
10
11
12
18
17
16
15
14
13
19
20
21
22
23
24
B
30
29
28
27
26
25
A
31
32
33
34
35
36

28-B; 31-A;

F-1-A 3M-9-55

County Ravalli

STATE OF MONTANA
STATE ENGINEERS OFFICE
Water Resources Survey

T. 7N R. 20W Plat No. 13

Farm Checked Date 7-13-57

Photo No. 2P-34

By Robert J. Peter

Legal Land Owner William & Alice Lemons Address Corvallis, Montana

Operator Same Address

Water is deliverd by:— 1. Private System; x 2. Ditch Company; 3. State Project; 4. Federal Project; 5. Irrigation District

If under Ditch Company, Irrigation District, or Government Project, state the number of shares or inches, acre feet, as the case may be in said system

App. No. Decree No.	NAME OF APPROPRIATOR TO WHOM DECREED	NAME OF STREAM	Date App. Date Priority	Miner's Inches	In Use	NAME OF DITCH (Water Delivered By)	No.	R/F	P/G/S	Present Irr. Acres	Irrigable Acres
No											
Filing		Daly Waste Ditch				Lemons Ditch	1	R		35	0
D-219	Clara Wehr	Bitterroot River	6-1-99	160	No						

NOTE: R—Denotes Regular Irrigation. F—Flood Irrigation. P—Water diverted by means of pumping. G—Water diverted by gravity. S—Stored Water.

Condition of System Fair Topography River bottom River Basin Columbia River, Daly Waste Ditch,

Adequate Supply: Yes x No Explain

Remarks

D-219 - 40 Miner's inches not in use - headgate washed out. Gets enough water from Daly Waste Ditch for needs.

Also in: Plat No.	Twp.	Rge.	Plat No.	Twp.	Rge.	Plat No.	Twp.	Rge.
Plat No.	Twp.	Rge.	Plat No.	Twp.	Rge.	Plat No.	Twp.	Rge.

Information From:

Mrs. Lemons (Evasive)

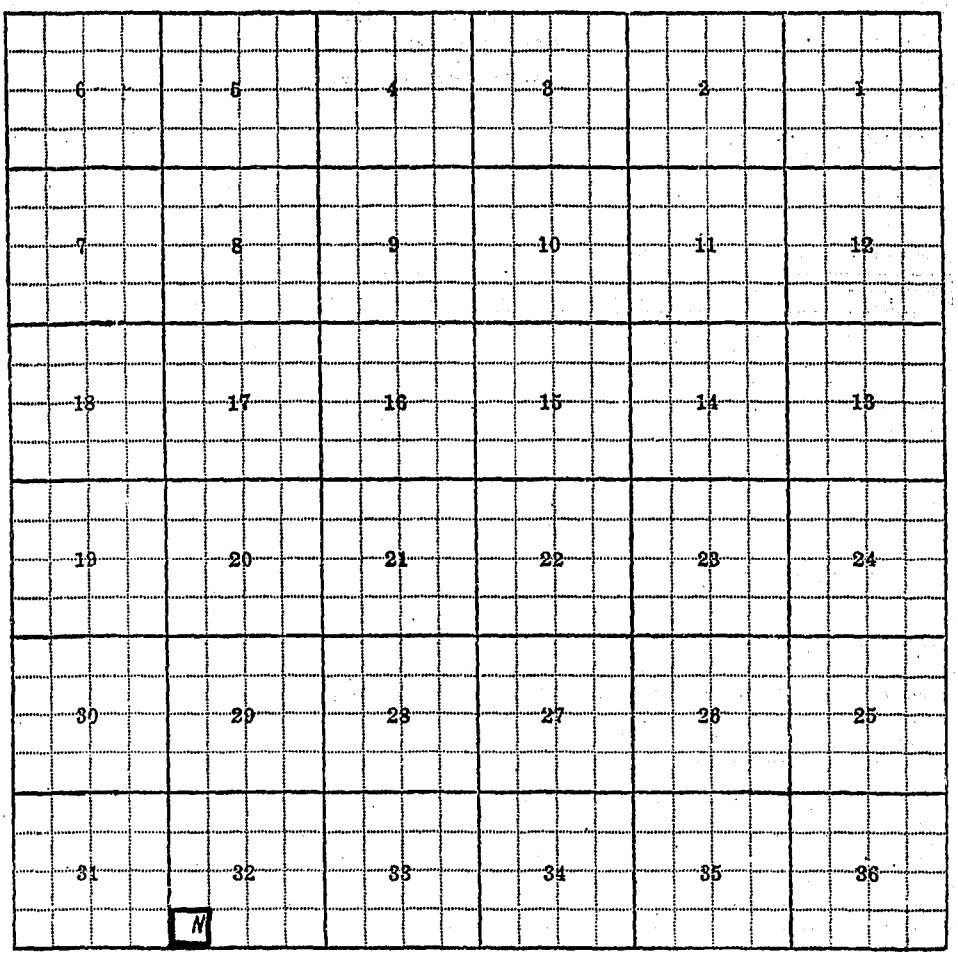
6
5
4
3
2
1
7
8
9
10
11
12
18
17
16
15
14
13
19
20
21
22
23
24
30
29
28
27
26
25
31
32
33
34
35
36
N

32-N:

F-1-A 3M-9-55

County Ravalli

STATE OF MONTANA

STATE ENGINEERS OFFICE

Water Resources Survey

T 7N R 20W Plat No. 13

Farm Checked: Date 6-21-57

Photo No. 2P-166

By D. Pouliot & G. Tate

Legal Land Owner Ora (S.) Lockwood, et al Address Corvallis, Montana - Route #1

Operator Same Address

Water is deliverd by:— 1. Private System; X 2. Ditch Company; 3. State Project; 4. Federal Project; X 5. Irrigation District X

If under Ditch Company, Irrigation District, or Government Project, state the number of shares or inches, acre feet, as the case may be in said system

App. No. Decree No.	NAME OF APPROPRIATOR TO WHOM DECREED	NAME OF STREAM	Date App. Date Priority	Miner's Inches	In Use	NAME OF DITCH (Water Delivered By)	No.	R/F	P/G/S	Present Irr. Acres	Irrigable Acres
-1198	J. A. Hull	Willow Creek	5-1-87	70	Yes)	Robbins Ditch	1	R		27	0
A-1579	John A. Hull	Seepage of Coal Pit Gulch	2-24-12	40	Yes)						
A-1606	O. S. Lockwood	Seepage of Coal Pit Gulch	6-15-55	40	Yes)						
*See Dist.		Rock Creek				Bitterroot Irrigation District	485	R		41	0

NOTE: R—Denotes Regular Irrigation. F—Flood Irrigation. P—Water diverted by means of pumping. G—Water diverted by gravity. S—Stored Water.

Condition of System Good Topography Bench River Basin Columbia River, Willow Creek, Rock Creek,

Adequate Supply: Yes. X No. Explain

Remarks

* Ora (S.) Lockwood, et al, are signed up for 30 Acres under the Bitterroot Irrigation District.

Also in: Plat No. Twp. Rge.	Plat No. Twp. Rge.	Plat No. Twp. Rge.
Plat No. Twp. Rge.	Plat No. Twp. Rge.	Plat No. Twp. Rge.

Information From:

George Gates

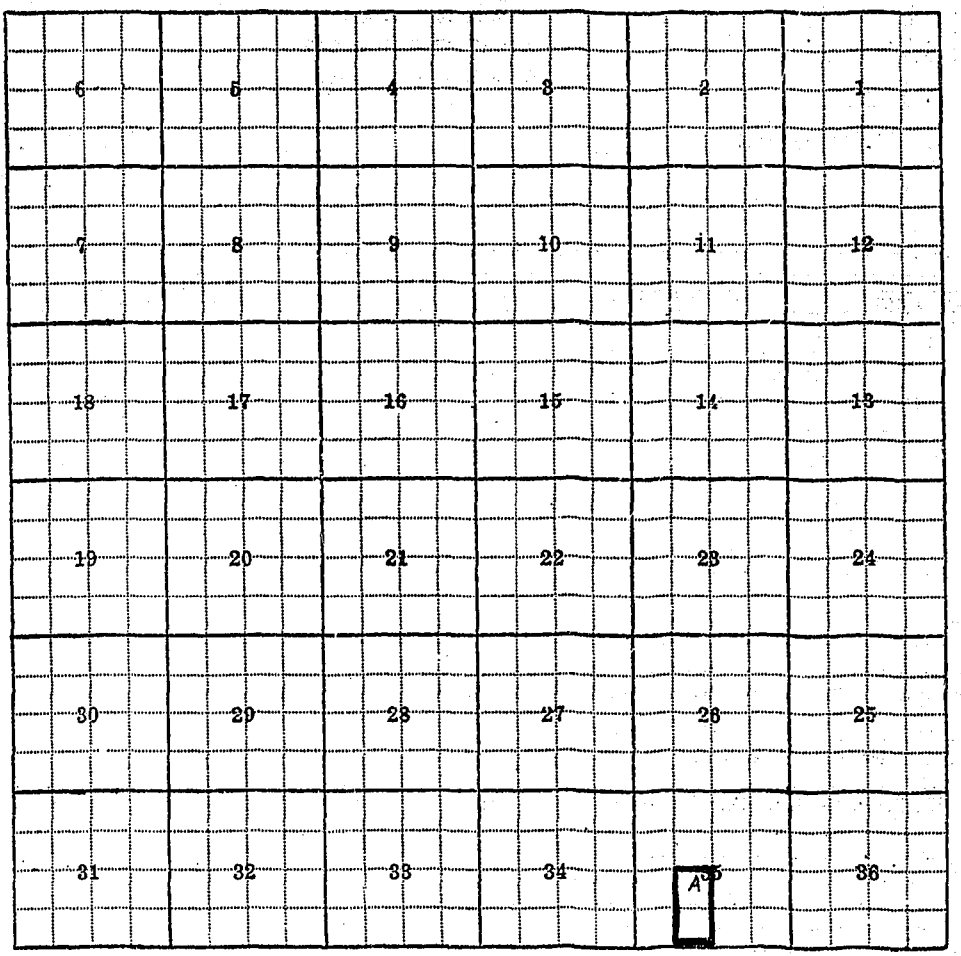
6
5
4
3
2
1
7
8
9
10
11
12
18
17
16
15
14
13
19
20
21
22
23
24
30
29
28
27
26
25
31
32
33
34
35
36
A

35-A;

F-1-A 3M-9-55

County Ravalli

STATE OF MONTANA
STATE ENGINEERS OFFICE
Water Resources Survey

T 7N R 20W Plat No. 13

Farm Checked: Date 8-9-57

Photo No. 2P-87

By Hershel Carpenter

Legal Land Owner Doyle (M.) & Emily McClure Address Corvallis, Montana

Operator Same Address

Water is deliverd by:— 1. Private System X 2. Ditch Company; 3. State Project; 4. Federal Project; 5. Irrigation District

If under Ditch Company, Irrigation District, or Government Project, state the number of shares or inches, acre feet, as the case may be in said system

App. No. Decree No.	NAME OF APPROPRIATOR TO WHOM DECREED	NAME OF STREAM	Date App. Date Priority	Miner's Inches	In Use	NAME OF DITCH (Water Delivered By)	No.	R/F	P/G/S	Present Irr. Acres	Irrigable Acres
		Well				Sprinkler	1		P	63	0

NOTE: R—Denotes Regular Irrigation. F—Flood Irrigation. P—Water diverted by means of pumping. G—Water diverted by gravity. S—Stored Water.

Condition of System Good Topography Valley River Basin Columbia River, Bitterroot River,

Adequate Supply: Yes X No Explain

Remarks

Doyle (M.) McClure is signed up for 11 shares under the Corvallis Canal & Water Company. Does not use this water at all.

Also in: Plat No. Twp. Rge.	Plat No. Twp. Rge.	Plat No. Twp. Rge.
Plat No. Twp. Rge.	Plat No. Twp. Rge.	Plat No. Twp. Rge.

Information From:

Mrs. McClure

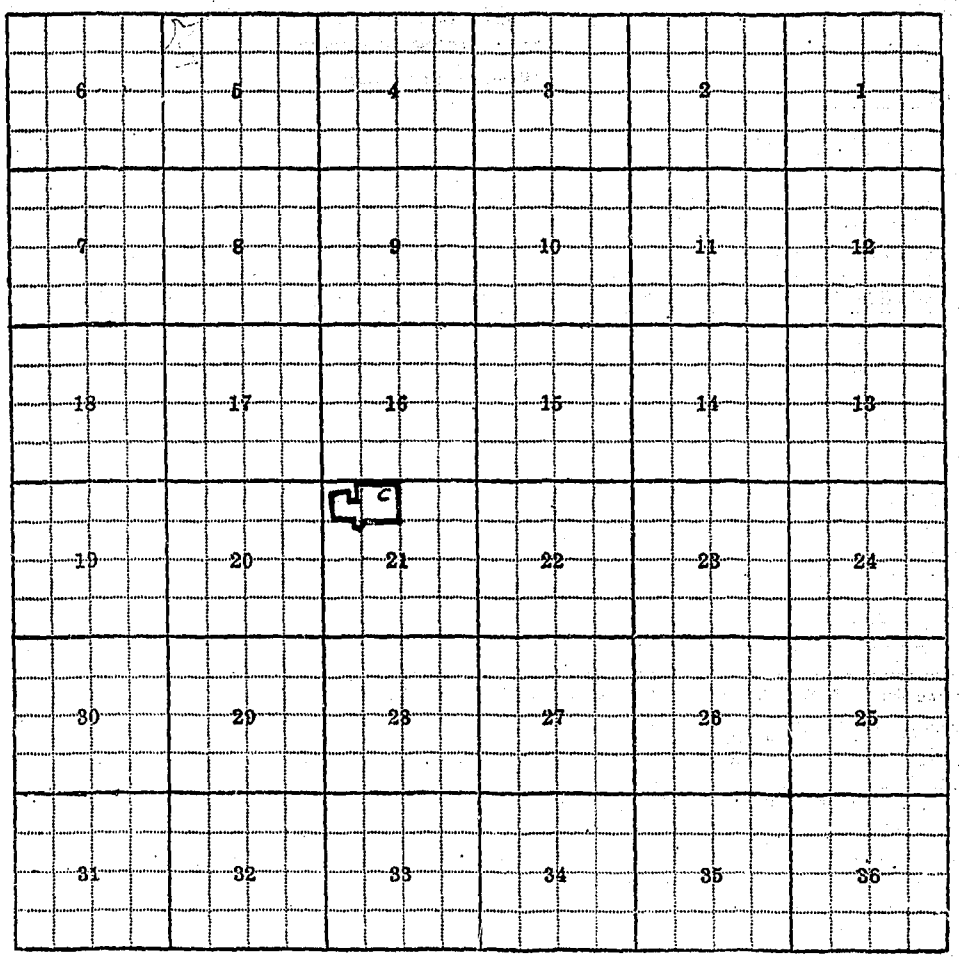
6
5
4
3
2
1
7
8
9
10
11
12
18
17
16
15
14
13
C
19
20
21
22
23
24
30
29
28
27
26
25
31
32
33
34
35
36

21-C:

F-1-A 3M-9-55

County Ravalli

STATE OF MONTANA
STATE ENGINEERS OFFICE
Water Resources Survey

T 7N R 20W Plat No. 13

Farm Checked: Date 8-27-57

Photo No. 2P-167

By H. Carpenter & R. J. Peter

Legal Land Owner George & Lena McCrossen Address Corvallis, Montana

Operator Same Address

Water is deliverd by:— 1. Private System; 2. Ditch Company; 3. State Project; X 4. Federal Project; 5. Irrigation District

If under Ditch Company, Irrigation District, or Government Project, state the number of shares or inches, acre feet, as the case may be in said system

App. No. Decree No.	NAME OF APPROPRIATOR TO WHOM DECREED	NAME OF STREAM	Date App. Date Priority	Miner's Inches	In Use	NAME OF DITCH (Water Delivered By)	No.	R/F	P/G/S	Present Irr. Acres	Irrigable Acres
* See											
Ass'n		Bitterroot River				Hedge Ditch	3	R		10	0

NOTE: R—Denotes Regular Irrigation. F—Flood Irrigation. P—Water diverted by means of pumping. G—Water diverted by gravity. S—Stored Water.

Condition of System Good Topography Bench River Basin Columbia River, Bitterroot River,

Adequate Supply: Yes X No Explain

Remarks

* George McCrossen is signed up for 10 Acres under the Ravalli Water Users' Association through Hedge Ditch.

Also in: Plat No.	Twp.	Rge.	Plat No.	Twp.	Rge.	Plat No.	Twp.	Rge.
Plat No.	Twp.	Rge.	Plat No.	Twp.	Rge.	Plat No.	Twp.	Rge.

Information From:

George McCrossen

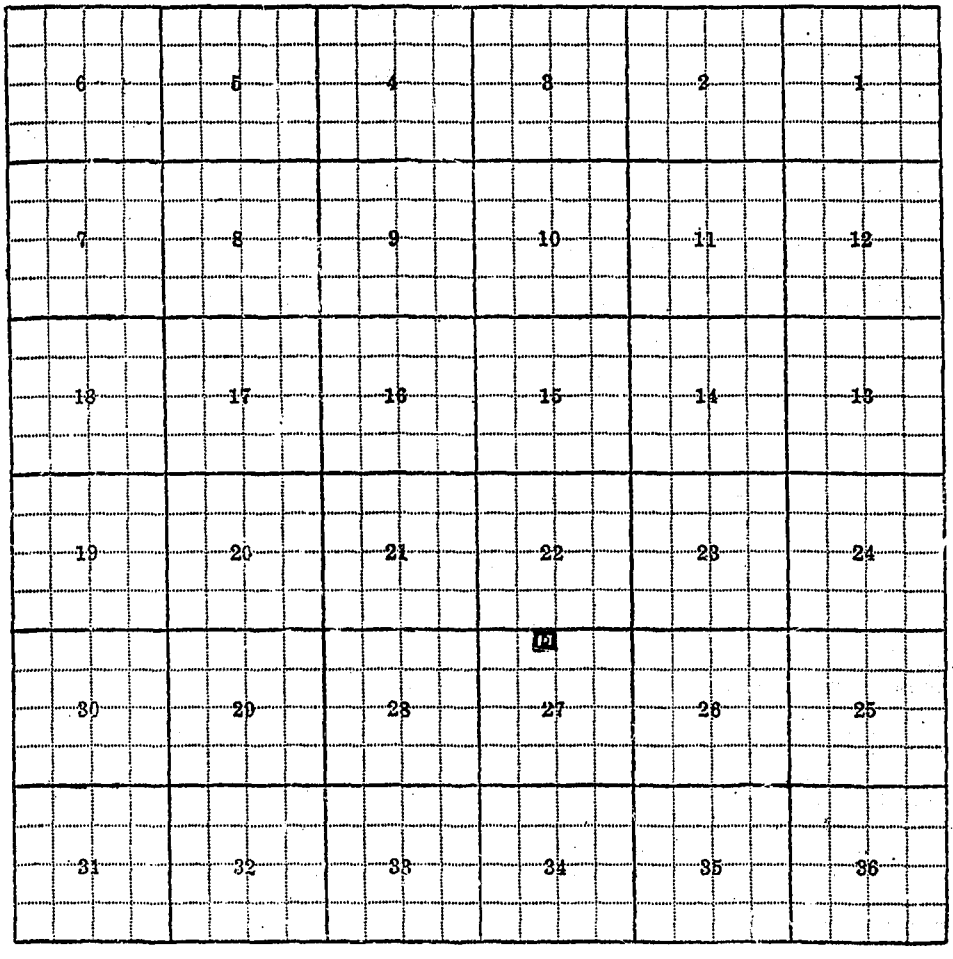
6
5
4
3
2
1
7
8
9
10
11
12
18
17
16
15
14
13
19
20
21
22
23
24
M
30
29
28
27
26
25
31
32
33
34
35
36

27-D;

F-1-A 3M-9-55

County Ravalli

Farm Checked: Date 8-24-57

By H. Carpenter & R. J. Peter

STATE OF MONTANA
STATE ENGINEERS OFFICE
Water Resources Survey

[illegible] Plat No. 13

Photo No. 2P-88

Legal Land Owner Edward (Ed) & Edith McGrath Address Corvallis, Montana

Operator Same Address

Water is deliverd by:— 1. Private System; 2. Ditch Company; 3. State Project; x 4. Federal Project; 5. Irrigation District

If under Ditch Company, Irrigation District, or Government Project, state the number of shares or inches, acre feet, as the case may be in said system

App. No. Decree No.	NAME OF APPROPRIATOR TO WHOM DECREED	NAME OF STREAM	Date App. Date Priority	Miner's Inches	In Use	NAME OF DITCH (Water Delivered By)	No.	R/F	P/G/S	Present Irr. Acres	Irrigable Acres
* See											
Ass'n		Bitterroot River				Hedge Ditch	3	R		8	0

NOTE: R—Denotes Regular Irrigation. F—Flood Irrigation. P—Water diverted by means of pumping. G—Water diverted by gravity. S—Stored Water.

Condition of System Good Topography Bench River Basin Columbia River, Bitterroot Rive

Adequate Supply: Yes x No Explain

Remarks

* Edward McGrath is signed up for 50 Acres under the Ravalli Water Users' Association through Hedge Ditch water. Also used on McGrath's land in Summerdale Orchards.

Also in: Plat No. Twp. Rge.	Plat No. Twp. Rge.	Plat No. Twp. Rge.
Plat No. Twp. Rge.	Plat No. Twp. Rge.	Plat No. Twp. Rge.

Information From: Everett Flint


6
5
4
3
2
1
7
8
9
10
11
12
18
17
16
15
14
13
19
20
21
22
23
24
30
29
28
27
26
25
E
31
32
33
34
35
36

28-E;

F-1-A 3M-9-55
County Ravalli

STATE OF MONTANA
STATE ENGINEERS OFFICE
Water Resources Survey

T. 7N R. 20W Plat No. 12

Farm Checked: Date 7-13-57
By Robert J. Peter

Photo No. 2D-22

Legal Land Owner Troy & Etta McKinney Address Hamilton, Montana

Operator Carl Gingerich (buying) Address Victor, Montana

Water is deliverd by:— 1. Private System; x 2. Ditch Company; 3. State Project; 4. Federal Project; 5. Irrigation District

If under Ditch Company, Irrigation District, or Government Project, state the number of shares or inches, acre feet, as the case may be in said system

App. No. Decree No.	NAME OF APPROPRIATOR TO WHOM DECREED	NAME OF STREAM	Date App. Date Priority	Miner's Inches	In Use	NAME OF DITCH (Water Delivered By)	No.	R/F	P/G/S	Present Irr. Acres	Irrigable Acres
*D-51	Matt Isaacson	Bear Creek	4-1-83	114	50	Isaacson Ditch	1	R		48	0

NOTE: R—Denotes Regular Irrigation. F—Flood Irrigation. P—Water diverted by means of pumping. G—Water diverted by gravity. S—Stored Water.

Condition of System Fair Topography Creek bottom River Basin Columbia River, Bear Creek.
Adequate Supply: Yes..... No. X..... Explain Runs out about July 15th.
Remarks Has part of this right.
*D-51 - 50 Miner's Inches to this place and 64 Miner's Inches to Earl Roberts.
Also in W. & R. Addition

Also in: Plat No. 19 Twp. 5N Rge. 20W	Plat No. Twp. Rge.	Plat No. Twp. Rge.
Plat No. Twp. Rge.	Plat No. Twp. Rge.	Plat No. Twp. Rge.

Information From:
Mrs. Gingerich

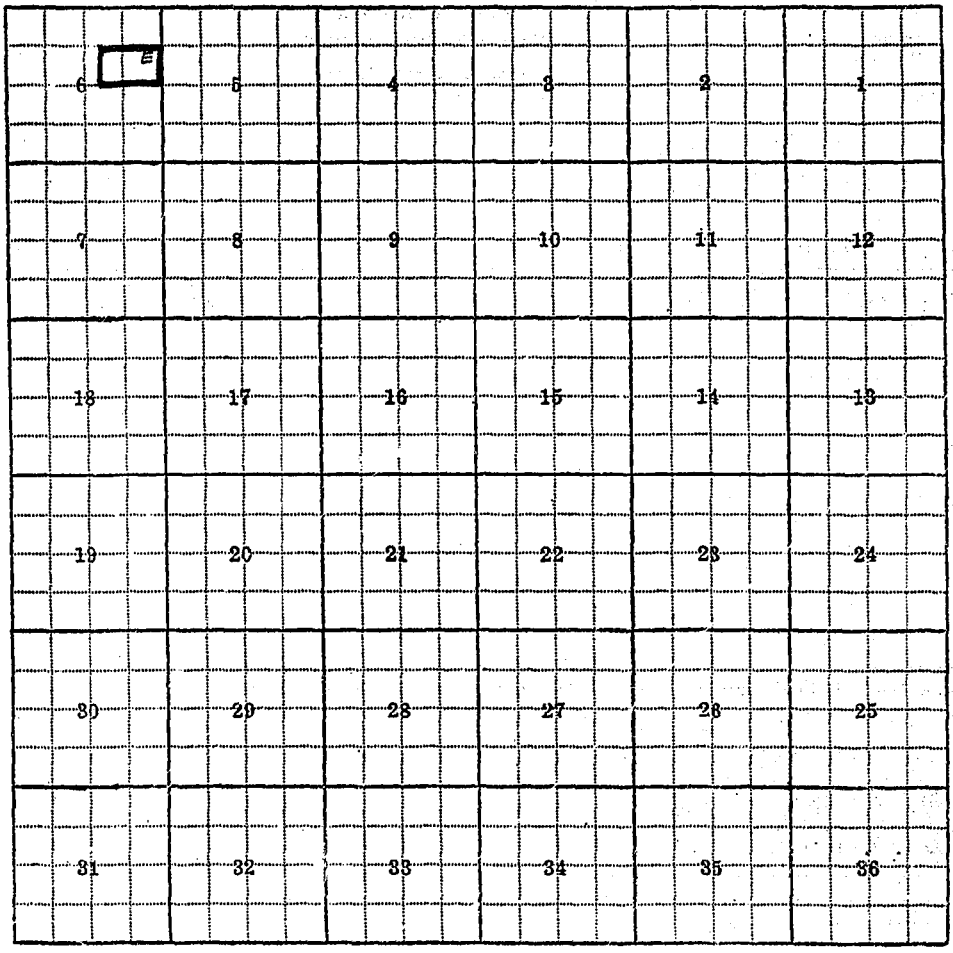
E
6
5
4
3
2
1
7
8
9
10
11
12
18
17
16
15
14
13
19
20
21
22
23
24
30
29
28
27
26
25
31
32
33
34
35
36

6-E;

F-1-A 3M-3-55

County Ravalli

STATE OF MONTANA
STATE ENGINEERS OFFICE
Water Resources Survey

T. 7N R. 20W Plat No. 13

Farm Checked: Date 9-7-57

Photo No. 3P-31

By H. Carpenter & R. J. Peter

Legal Land Owner Montana, State of Address

Operator C. R. Hill (Supt.) Address

Water is delivered by:— 1. Private System; 2. Ditch Company; 3. State Project; 4. Federal Project; X 5. Irrigation District X

If under Ditch Company, Irrigation District, or Government Project, state the number of shares or inches, acre feet, as the case may be in said system

App. No. Decree No.	NAME OF APPROPRIATOR TO WHOM DECREED	NAME OF STREAM	Date App. Date Priority	Miner's Inches	In Use	NAME OF DITCH (Water Delivered By)	No.	R/F	P/G/S	Present Irr. Acres	Irrigable Acres
*See											
Dist		Rock Creek				Bitterroot Irrigation					
						District	4&5	R		18	0

NOTE: R—Denotes Regular Irrigation. F—Flood Irrigation. P—Water diverted by means of pumping. G—Water diverted by gravity. S—Stored Water.

Condition of System Good Topography Bench River Basin Columbia River, Rock Creek,

Adequate Supply: Yes X No Explain

Remarks

* C. R. Hill is signed up for 15 Acres under the Bitterroot Irrigation District.
Also in Summerdale Orchards (State of Montana)

Also in:	Plat No 2	Twp. 10N	Rge. 20W	Plat No. 5	Twp. 9N	Rge. 20W	Plat No. 30	Twp. 2N	Rge. 19W	Information From:	
	Plat No. 3	Twp. 10N	Rge. 19W	Plat No. 14	Twp. 7N	Rge. 19W	Plat No. 36	Twp. 1N	Rge. 19W	Herms Meyer & Gilbert Gander	

43 25 22W

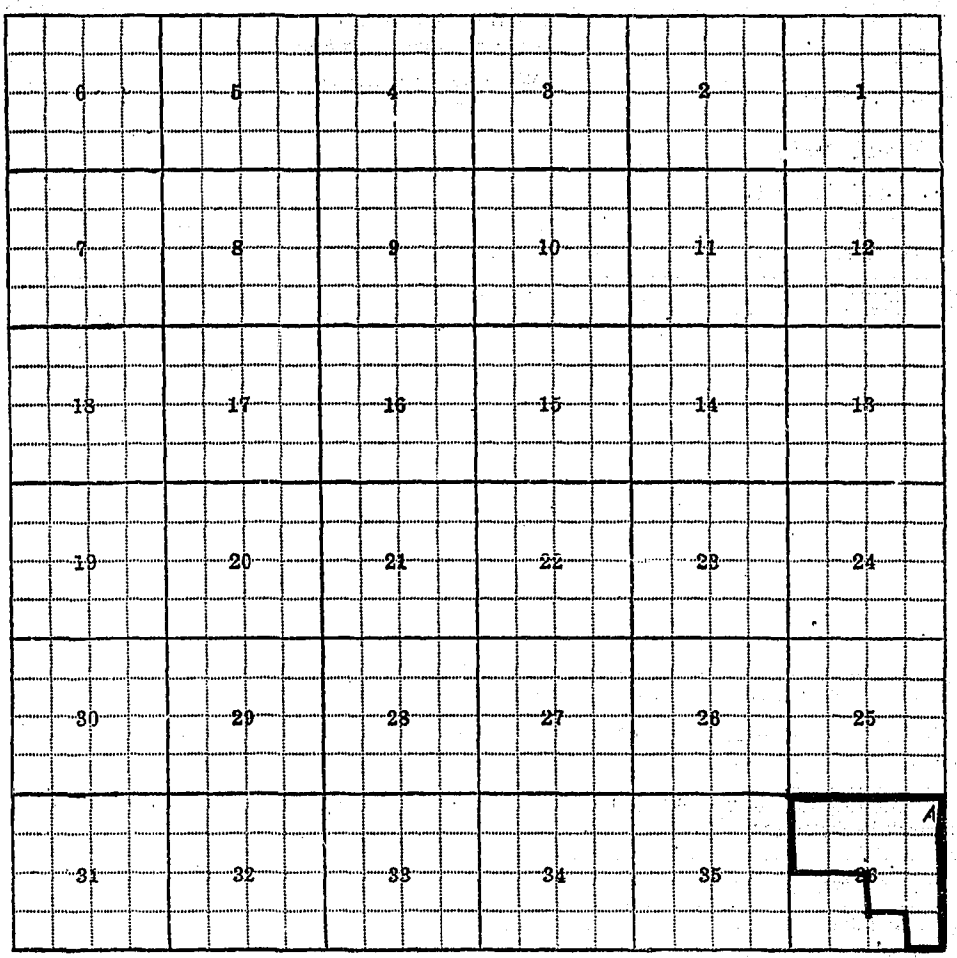
6
5
4
3
2
1
7
8
9
10
11
12
18
17
16
15
14
13
19
20
21
22
23
24
30
29
28
27
26
25
A
31
32
33
34
35
36

36-A;

F-1-A 3M-9-55

County Ravalli

STATE OF MONTANA
STATE ENGINEERS OFFICE
Water Resources Survey

T 7N R 20W Plat No. 13

Farm Checked: Date 7-16-57

Photo No. 2P-96

By Robert J. Peter

Legal Land Owner John D. Morris Address

Operator Ray Morris Address Corvallis, Montana

Water is deliverd by:— 1. Private System; X 2. Ditch Company; 3. State Project; 4. Federal Project; 5. Irrigation District

If under Ditch Company, Irrigation District, or Government Project, state the number of shares or inches, acre feet, as the case may be in said system

App. No. Decree No.	NAME OF APPROPRIATOR TO WHOM DECREED	NAME OF STREAM	Date App. Date Priority	Miner's Inches	In Use	NAME OF DITCH (Water Delivered By)	No.	R/F	P/G/S	Present Irr. Acres	Irrigable Acres
*See Ditch Right		Bitterroot River				Wood-Parkhurst Ditch	1	R		74	0
D-178	Flora M. Morris	Bitterroot River	4-1-72	240	80						

NOTE: R—Denotes Regular Irrigation. F—Flood Irrigation. P—Water diverted by means of pumping. G—Water diverted by gravity. S—Stored Water.

Condition of System Good Topography Valley River Basin Columbia River, Bitterroot River,

Adequate Supply: Yes X No Explain

Remarks

* John D. Morris is signed up for ¼ Share under the Wood-Parkhurst Ditch (Supply Ditch Association) or 49 Miner's Inches.

Also in: Plat No. Twp. Rge.	Plat No. Twp. Rge.	Plat No. Twp. Rge.
Plat No. Twp. Rge.	Plat No. Twp. Rge.	Plat No. Twp. Rge.

Information From:

Ray Morris

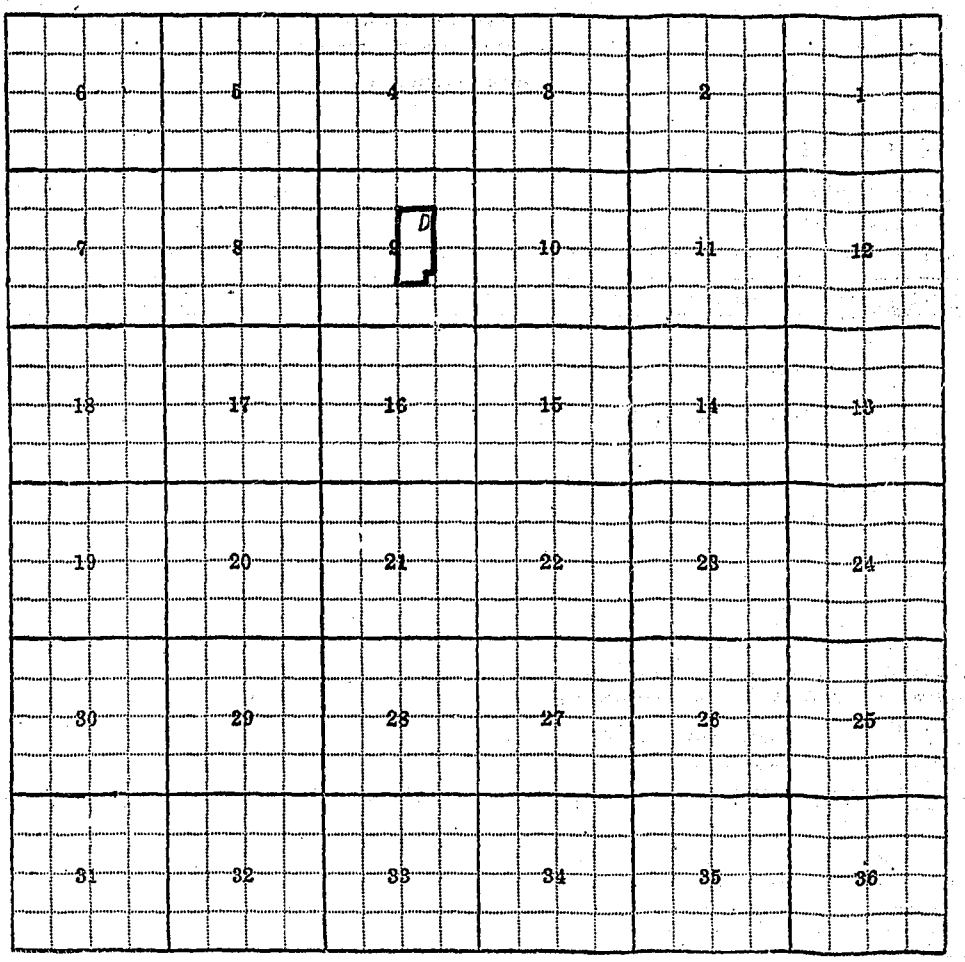
6
5
4
3
2
1
7
8
9
D
10
11
12
18
17
16
15
14
13
19
20
21
22
23
24
30
29
28
27
26
25
31
32
33
34
35
36

9-D:

r-1-A

County Ravalli

Farm Checked: Date

By

STATE OF MONTANA
STATE ENGINEERS OFFICE
Water Resources Survey

T. 7N R. 20W Plat No. 13

Photo No.

Legal Land Owner Ray Morris - Trustee - Wood-Parkhurst Ditch Address

Operator Address

Water is deliverd by:— 1. Private System; 2. Ditch Company; 3. State Project; 4. Federal Project; 5. Irrigation District

If under Ditch Company, Irrigation District, or Government Project, state the number of shares or inches, acre feet, as the case may be in said system

App. No. Decree No.	NAME OF APPROPRIATOR TO WHOM DECREED	NAME OF STREAM	Date App. Date Priority	Miner's Inches	In Use	NAME OF DITCH (Water Delivered By)	No.	R/F	P/G/S	Present Irr. Acres	Irrigable Acres
	NO IRRIGATION										
	HEADGATE FOR WOOD-PARKHURST - SUPPLY DITCH.										

NOTE: R—Denotes Regular Irrigation. F—Flood Irrigation. P—Water diverted by means of pumping. G—Water diverted by gravity. S—Stored Water.

Condition of System Topography River Basin

Adequate Supply: Yes No Explain

Remarks

Also in: Plat No. Twp. Rge.	Plat No. Twp. Rge.	Plat No. Twp. Rge.
Plat No. Twp. Rge.	Plat No. Twp. Rge.	Plat No. Twp. Rge.

Information From:

Field Survey

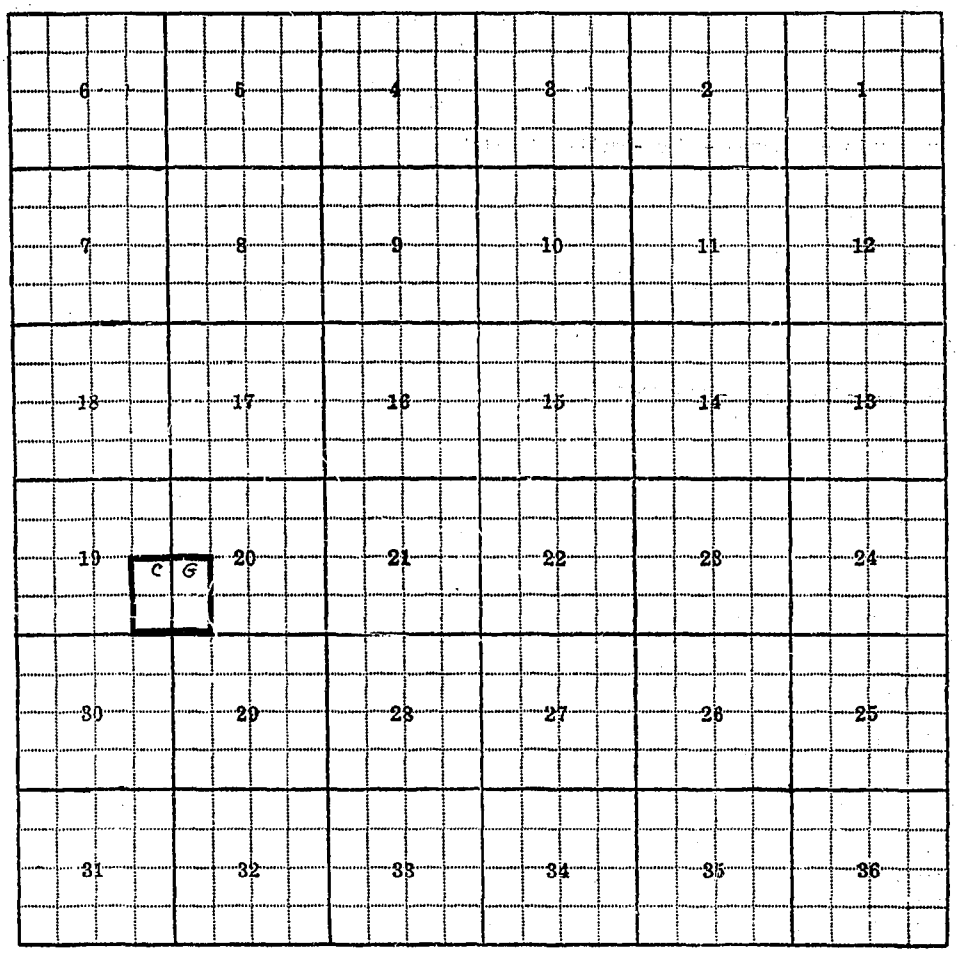
6
5
4
3
2
1
7
8
9
10
11
12
18
17
16
15
14
13
19
C
G
20
21
22
23
24
30
29
28
27
26
25
31
32
33
34
35
36

19-C, 20-G

F-1-A 3M-9-55

County Ravalli

STATE OF MONTANA
STATE ENGINEERS OFFICE
Water Resources Survey

T. 7N R. 20W Plat No. 13

Farm Checked: Date 9-19-57

Photo No. 2P-34

By Robert J. Peter

Legal Land Owner Victor & Stella Morris Address Corvallis, Montana

Operator Same Address

Water is deliverd by:— 1. Private System; x 2. Ditch Company; 3. State Project; 4. Federal Project; 5. Irrigation District

If under Ditch Company, Irrigation District, or Government Project, state the number of shares or inches, acre feet, as the case may be in said system

App. No. Decree No.	NAME OF APPROPRIATOR TO WHOM DECREED	NAME OF STREAM	Date App. Date Priority	Miner's Inches	In Use	NAME OF DITCH (Water Delivered By)	No.	R/F	P/G/S	Present Irr. Acres	Irrigable Acres
No											
Filing		Well				Sprinkler	1	R		2	0

NOTE: R—Denotes Regular Irrigation. F—Flood Irrigation. P—Water diverted by means of pumping. G—Water diverted by gravity. S—Stored Water.

Condition of System Good Topography River bottom River Basin Columbia River, Well.

Adequate Supply: Yes x No Explain

Remarks

Also in: Plat No.	Twp.	Rge.	Plat No.	Twp.	Rge.	Plat No.	Twp.	Rge.
Plat No.	Twp.	Rge.	Plat No.	Twp.	Rge.	Plat No.	Twp.	Rge.

Information From:
Mr. Morris

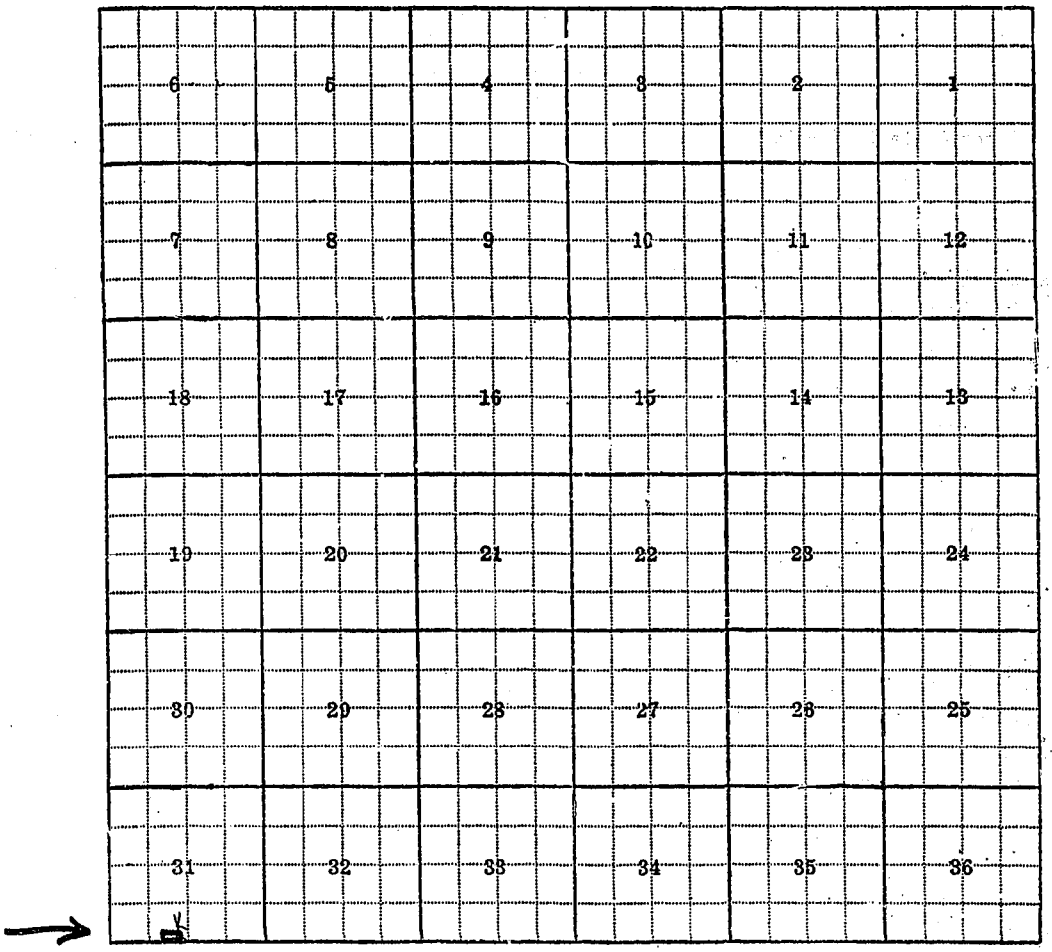
6
5
4
3
2
1
7
8
9
10
11
12
18
17
16
15
14
13
19
20
21
22
23
24
30
29
28
27
26
25
31
32
33
34
35
36

31-K;

F-1-A 3M-9-55

County Ravalli

STATE OF MONTANA
STATE ENGINEERS OFFICE
Water Resources Survey

T. 7N R. 20W Plat No. 13

Farm Checked: Date 7-16-57

Photo No. 2D-25

By Robert J. Peter

Legal Land Owner Wesley R. Morris Address

Operator Ray Morris Address

Water is deliverd by:— 1. Private System; X 2. Ditch Company; 3. State Project; 4. Federal Project; 5. Irrigation District

If under Ditch Company, Irrigation District, or Government Project, state the number of shares or inches, acre feet, as the case may be in said system

App. No. Decree No.	NAME OF APPROPRIATOR TO WHOM DECREED	NAME OF STREAM	Date App. Date Priority	Miner's Inches	In Use	NAME OF DITCH (Water Delivered By)	No.	R/F	P/G/S	Present Irr. Acres	Irrigable Acres
* See											
Ditch											
Company											
Right		Bitterroot River				Wood-Parkhurst Ditch	1	R		75	0
D-178	Flora M. Morris	Bitterroot River	4-1-72	240	80						

NOTE: R—Denotes Regular Irrigation. F—Flood Irrigation. P—Water diverted by means of pumping. G—Water diverted by gravity. S—Stored Water.

Condition of System Good Topography Valley River Basin Columbia River, Bitterroot River,

Adequate Supply: Yes X No Explain

Remarks

* Uses water from Ray Morris. Wood-Parkhurst Ditch.

Also in: Plat No. 16 Twp. 6N Rge. 20W	Plat No. Twp. Rge.	Plat No. Twp. Rge.
Plat No. Twp. Rge.	Plat No. Twp. Rge.	Plat No. Twp. Rge.

Information From:

Ray Morris

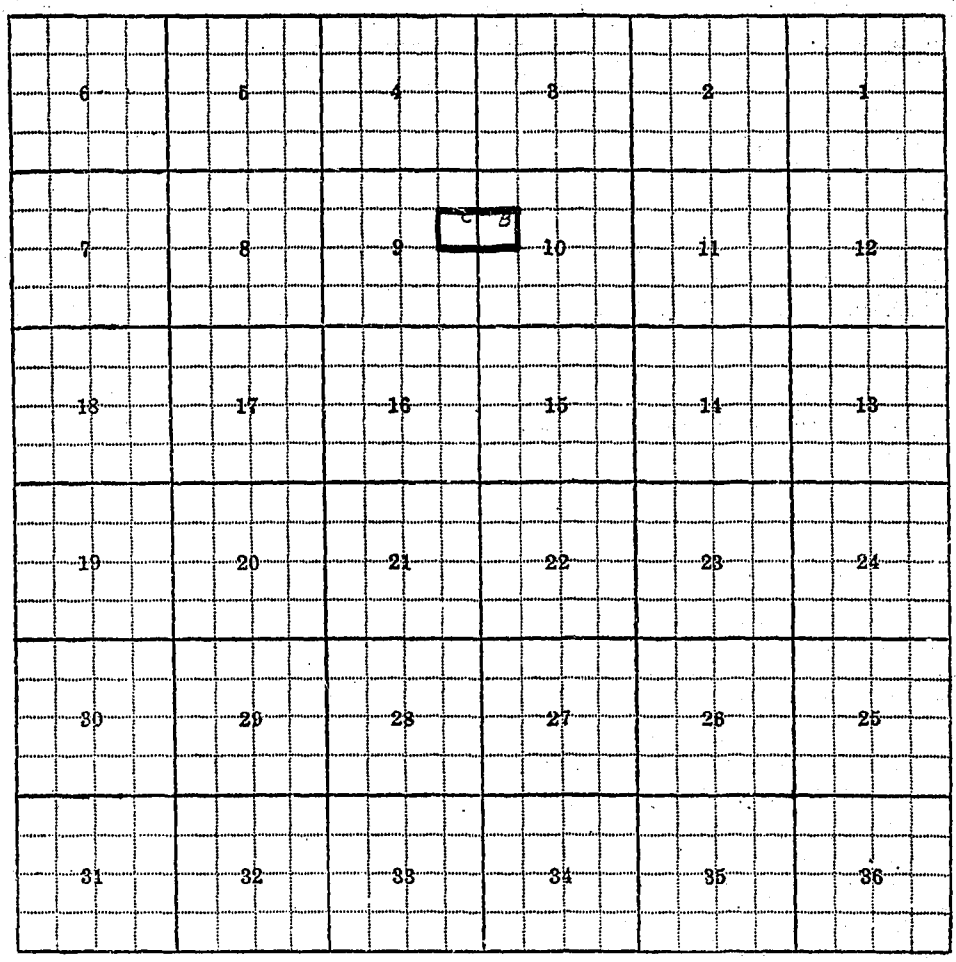
6
5
4
3
2
1
C
B
7
8
9
10
11
12
18
17
16
15
14
13
19
20
21
22
23
24
30
29
28
27
26
25
31
32
33
34
35
36

9-C; 10-B;

F-1-A 3M-9-55

County Ravalli

STATE OF MONTANA

STATE ENGINEERS OFFICE

Water Resources Survey

T 7N R 20W Plat No. 13

Farm Checked: Date 7-16-57

Photo No. 2P-85

By Robert J. Peter

Legal Land Owner W. Ray Morris Address Corvallis, Montana

Operator Same Address

Water is deliverd by:— 1. Private System; X 2. Ditch Company; 3. State Project; 4. Federal Project; 5. Irrigation District

If under Ditch Company, Irrigation District, or Government Project, state the number of shares or inches, acre feet, as the case may be in said system

App. No. Decree No.	NAME OF APPROPRIATOR TO WHOM DECREED	NAME OF STREAM	Date App. Date Priority	Miner's Inches	In Use	NAME OF DITCH (Water Delivered By)	No.	R/F	P/G/S	Present Irr. Acres	Irrigable Acres
* See											
Ditch											
Rights		Bitterroot River				Wood-Parkhurst Ditch	1	R		42	0
No											
Filing		Well				Sprinkler	1	R		34	0

NOTE: R—Denotes Regular Irrigation. F—Flood Irrigation. P—Water diverted by means of pumping. G—Water diverted by gravity. S—Stored Water.

Condition of System Good Topography Valley River Basin Columbia River, Bitterroot River, Well.

Adequate Supply: Yes X No Explain

Remarks

* W. Ray Morris is signed up for ½ Share under the Wood-Parkhurst Ditch (Supply Ditch Association) or 98 Miner's Inches.

Also in: Plat No. 16 Twp. 6N Rge. 20W	Plat No. Twp. Rge.	Plat No. Twp. Rge.
Plat No. Twp. Rge.	Plat No. Twp. Rge.	Plat No. Twp. Rge.

Information From:

Ray Morris

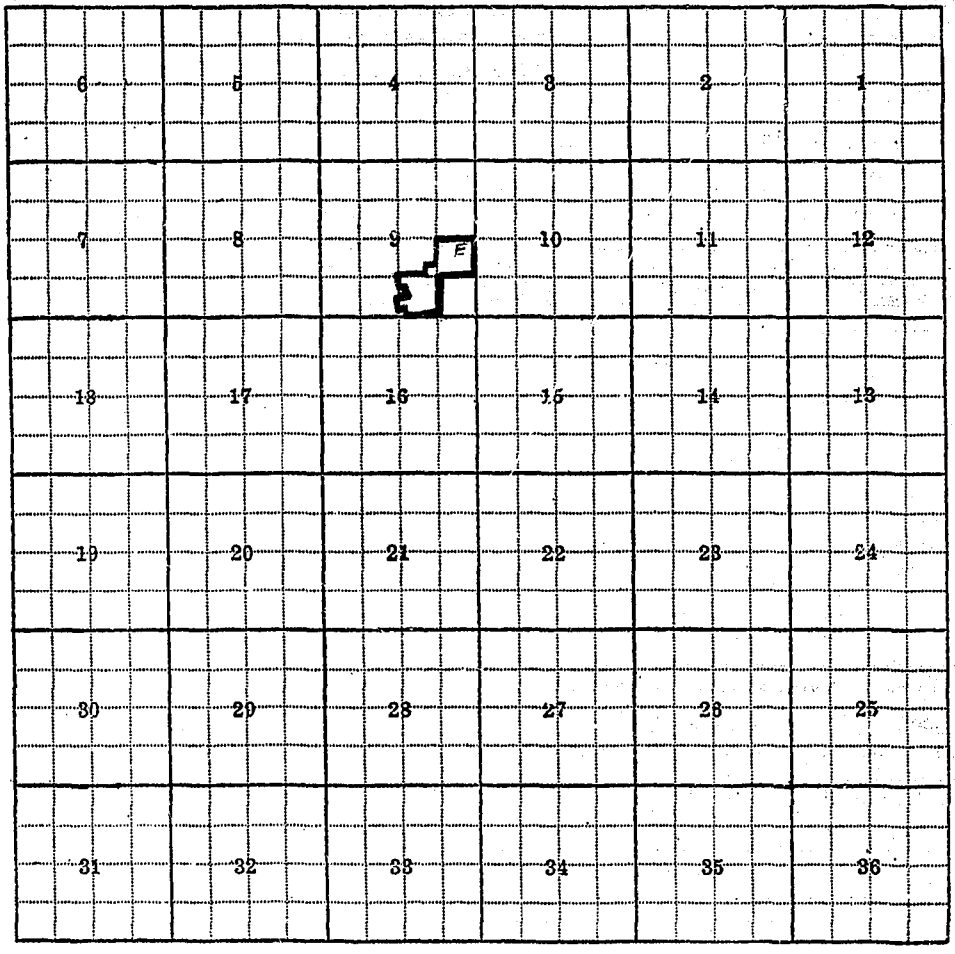
6
5
4
3
2
1
7
8
9
E
10
11
12
18
17
16
15
14
13
19
20
21
22
23
24
30
29
28
27
26
25
31
32
33
34
35
36

9-E:

F-1-A

County Ravalli

STATE OF MONTANA
STATE ENGINEERS OFFICE
Water Resources Survey

T. 7N R. 20W Plat No. 13

Farm Checked: Date.....

Photo No.....

By .....

Legal Land Owner Mountain View Orchards - SEE FOLLOWING FORMS Address Corvallis, Montana

Operator ..... Address .....

Water is deliverd by:— 1. Private System; 2. Ditch Company; 3. State Project; 4. Federal Project; 5. Irrigation District

If under Ditch Company, Irrigation District, or Government Project, state the number of shares or inches, acre feet, as the case may be in said system .....

App. No. Decree No.	NAME OF APPROPRIATOR TO WHOM DECREED	NAME OF STREAM	Date App. Date Priority	Miner's Inches	In Use	NAME OF DITCH (Water Delivered By)	No.	R/F	P/G/S	Present Irr. Acres	Irrigable Acres
*See Dist.		Rock Creek				B. R. I. D.				2196.3	0
A-1369	Clarissa Bigelow,										
	M. D.	Spring in Dry Gulch	9-26-10	200		Erickson Ditch				16	0
No Filing		Waste & Seapage				Leeper Ditch				3	0
No Filing		Coyote Gulch				Sprinkler				0	10
No Filing		Seepage & Waste				Peterson Ditch				9	0
**See Ditch Co.		Bitterroot River				Wood-Parkhurst Ditch				6	0
A-249	George B. Wood	Bunkhouse Creek	6-1-93	100		Wood Ditch				11	0

NOTE: R—Denotes Regular Irrigation. F—Flood Irrigation. P—Water diverted by means of pumping. G—Water diverted by gravity. S—Stored Water.

Condition of System Good Topography Bench River Basin .....

Adequate Supply: Yes x No..... Explain .....

Remarks *Bitterroot Irrigation District

**Wood-Parkhurst Ditch (Supply Ditch Association)

SEE FOLLOWING FORMS FOR THE INDIVIDUAL WATER RIGHTS.

Also in: Plat No..... Twp..... Rge.....	Plat No..... Twp..... Rge.....	Plat No..... Twp..... Rge.....
Plat No..... Twp..... Rge.....	Plat No..... Twp..... Rge.....	Plat No..... Twp..... Rge.....

Information From:

.....

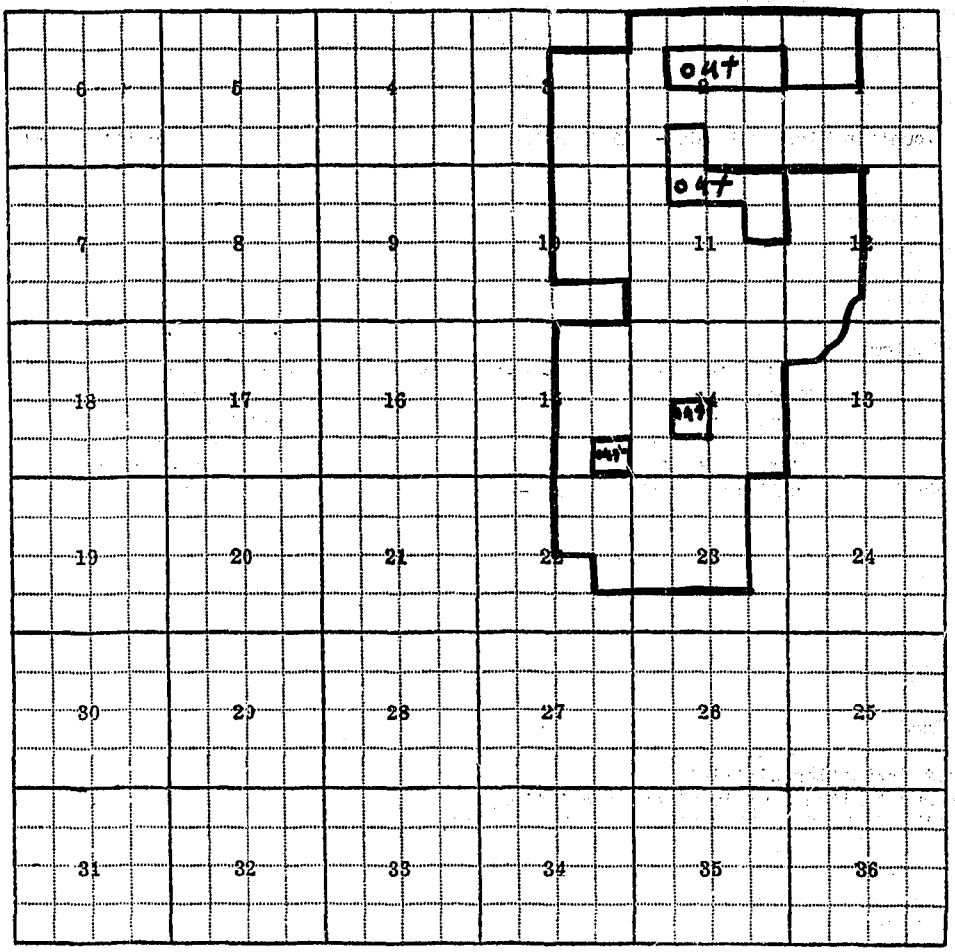
6
5
4
3
out
2
1
out
7
8
9
10
11
12
18
17
16
15
out
out
13
19
20
21
22
23
24
30
29
28
27
26
25
31
32
33
34
35
36

F-1-A 3M-9-55

County Ravalli

STATE OF MONTANA

T 7N R 20W Plat No. 13

Farm Checked: Date 7-7-57

STATE ENGINEERS OFFICE

Photo No. 2P-169

Water Resources Survey

By H. Carpenter & R. J. Peter

Legal Land Owner Mountain View Orchards - Lots 9;15-16 Blk. 7; 9-10, Blk. 6; 1-2, Blk. 11; Leo & Irene Ayres Address

Operator Same Address

Water is deliverd by:— 1. Private System; 2. Ditch Company; 3. State Project; 4. Federal Project; x 5. Irrigation District x

If under Ditch Company, Irrigation District, or Government Project, state the number of shares or inches, acre feet, as the case may be in said system

App. No. Decree No.	NAME OF APPROPRIATOR TO WHOM DECREED	NAME OF STREAM	Date App. Date Priority	Miner's Inches	In Use	NAME OF DITCH (Water Delivered By)	No.	R/F	P/G/S	Present Irr. Acres	Irrigable Acres
* See											
Dist		Rock Creek				Bitterroot Irrigation					
						District	485	R		53	0

NOTE: R—Denotes Regular Irrigation. F—Flood Irrigation. P—Water diverted by means of pumping. G—Water diverted by gravity. S—Stored Water.

Condition of System Good Topography Bench River Basin

Adequate Supply: Yes x No Explain

Remarks

* Leo & Irene Ayres are signed up for 53.2 Acres under the Bitterroot Irrigation District.

Also in: Plat No. Twp. Rge.	Plat No. Twp. Rge.	Plat No. Twp. Rge.
Plat No. Twp. Rge.	Plat No. Twp. Rge.	Plat No. Twp. Rge.

Information From:

Leo Ayres

F-1-A 3M-9-55

County Ravalli

STATE OF MONTANA
STATE ENGINEERS OFFICE
Water Resources Survey

T. 7N R. 20W Plat No. 13

Farm Checked: Date 9-17-57

Photo No. 2P-170

By Robert J. Peter

Mountain View Orchards - Lots 9-16, Blk. 17;(Lots Pt.19, Pt.20, Blk. 19;)

Legal Land Owner John E. Backlin Address

Operator Same Address

Water is deliverd by:— 1. Private System; 2. Ditch Company; 3. State Project; 4. Federal Project; X 5. Irrigation District X

If under Ditch Company, Irrigation District, or Government Project, state the number of shares or inches, acre feet, as the case may be in said system

App. No. Decree No.	NAME OF APPROPRIATOR TO WHOM DECREED	NAME OF STREAM	Date App. Date Priority	Miner's Inches	In Use	NAME OF DITCH (Water Delivered By)	No.	R/F	P/G/S	Present Irr. Acres	Irrigable Acres
** See Ditch Dist.		Rock Creek				Bitterroot Irrigation District	4&5	R		7	0

NOTE: R—Denotes Regular Irrigation. F—Flood Irrigation. P—Water diverted by means of pumping. G—Water diverted by gravity. S—Stored Water.

Condition of System Good Topography Bench River Basin

Adequate Supply: Yes X No Explain

Remarks

**John E. Backlin is signed up for 7 Acres under the Bitterroot Irrigation District.

*Lots Pt. 19, Pt. 20, Blk. 19 are in the name of John & Esther Backlin.

Also in: Plat No. 13 Twp. 7N Rge. 20W	Plat No. Twp. Rge.	Plat No. Twp. Rge.
Plat No. Twp. Rge.	Plat No. Twp. Rge.	Plat No. Twp. Rge.

Information From:

John Backlin

F-1-A 3M-9-55

County Ravalli

STATE OF MONTANA

STATE ENGINEERS OFFICE

Water Resources Survey

T. 7N R. 20W Plat No. 13

Farm Checked: Date 9-6-57

Photo No. 2P-169

By H. Carpenter & R. J. Peter

Legal Land Owner Mountain View Orchards - Lots 10-14, Blk. 7; 1-3, Blk. 10; Mae & Fred Buhl Address

Operator Richard & Gladys Kearney Address

Water is deliverd by:— 1. Private System; 2. Ditch Company; 3. State Project; 4. Federal Project; X 5. Irrigation District X

If under Ditch Company, Irrigation District, or Government Project, state the number of shares or inches, acre feet, as the case may be in said system

App. No. Decree No.	NAME OF APPROPRIATOR TO WHOM DECREED	NAME OF STREAM	Date App. Date Priority	Miner's Inches	In Use	NAME OF DITCH (Water Delivered By)	No.	R/F	P/G/S	Present Irr. Acres	Irrigable Acres
* See											
Dist.		Rock Creek				Bitterroot Irrigation					
						District	485	R		59	0

NOTE: R—Denotes Regular Irrigation. F—Flood Irrigation. P—Water diverted by means of pumping. G—Water diverted by gravity. S—Stored Water.

Condition of System Good Topography Bench River Basin

Adequate Supply: Yes. X No. Explain

Remarks

* Mae & Fred Buhl are signed up for 39.5 Acres under the Bitterroot Irrigation District.

Also in: Plat No. Twp. Rge.	Plat No. Twp. Rge.	Plat No. Twp. Rge.
Plat No. Twp. Rge.	Plat No. Twp. Rge.	Plat No. Twp. Rge.

Information From:

Mr. Kearney

F-1-A 3M-9-55

County Ravalli

STATE OF MONTANA
STATE ENGINEERS OFFICE
Water Resources Survey

T. 7N R. 20W Plat No. 13

Farm Checked: Date 9-10-57

Photo No. 2P-170

By H. Carpenter & R. J. Peter

Mountain View Orchards - Lots Pt.23, Pt.24, Blk. 8; Pt.1, Pt.2, Pt.3, Pt.4, Blk. 7;

Legal Land Owner Harry & Marie Crerar Address

Operator Same Address

Water is deliverd by:— 1. Private System; 2. Ditch Company; 3. State Project; 4. Federal Project; X 5. Irrigation District X

If under Ditch Company, Irrigation District, or Government Project, state the number of shares or inches, acre feet, as the case may be in said system

App. No. Decree No.	NAME OF APPROPRIATOR TO WHOM DECREED	NAME OF STREAM	Date App. Date Priority	Miner's Inches	In Use	NAME OF DITCH (Water Delivered By)	No.	R/F	P/G/S	Present Irr. Acres	Irrigable Acres
*See											
Dist.		Rock Creek				Bitterroot Irrigation					
						District	4&5	R		7.5	0

NOTE: R—Denotes Regular Irrigation. F—Flood Irrigation. P—Water diverted by means of pumping. G—Water diverted by gravity. S—Stored Water.

Condition of System Good Topography Bench River Basin

Adequate Supply: Yes X No Explain

Remarks

* Harry & Marie Crerar are signed up for 7.5 Acres under the Bitterroot Irrigation District.

Also in: Plat No. Twp. Rge.	Plat No. Twp. Rge.	Plat No. Twp. Rge.
Plat No. Twp. Rge.	Plat No. Twp. Rge.	Plat No. Twp. Rge.

Information From:

Harry Crerar

F-1-A 3M-9-55

County Ravalli

STATE OF MONTANA
STATE ENGINEERS OFFICE
Water Resources Survey

T. 7N R. 20W Plat No. 13

Farm Checked: Date 8-14-57

Photo No. 2P-168

By Hershel Carpenter

Legal Land Owner Mountain View Orchards - Lots 7-9, Blk. 13;(Pt. 13, Blk. 14;) Address Ralph W. Erickson Corvallis, Montana

Operator Same Address

Water is deliverd by:— 1. Private System; 2. Ditch Company; 3. State Project; 4. Federal Project; 5. Irrigation District X

If under Ditch Company, Irrigation District, or Government Project, state the number of shares or inches, acre feet, as the case may be in said system

App. No. Decree No.	NAME OF APPROPRIATOR TO WHOM DECREED	NAME OF STREAM	Date App. Date Priority	Miner's Inches	In Use	NAME OF DITCH (Water Delivered By)	No.	R/F	P/G/S	Present Irr. Acres	Irrigable Acres
*See											
Dist		Como Lake				Bitterroot Irrigation					
						District	5	R		35	0

NOTE: R—Denotes Regular Irrigation. F—Flood Irrigation. P—Water diverted by means of pumping. G—Water diverted by gravity. S—Stored Water.

Condition of System Good Topography Bench River Basin

Adequate Supply: Yes X No Explain

Remarks

** Ralph W. Erickson is signed up for 33 Acres under the Bitterroot Irrigation District. Also in Summerdale Orchards & Section #21, T.7N - R.20W.

*Pt. Lot 13, Blk. 14 - In the name of Ralph & Florence Erickson.

Also in: Plat No. Twp. Rge.	Plat No. Twp. Rge.	Plat No. Twp. Rge.
Plat No. Twp. Rge.	Plat No. Twp. Rge.	Plat No. Twp. Rge.

Information From:
Ralph Erickson

F-1-A 3M-9-55

County Ravalli

STATE OF MONTANA
STATE ENGINEERS OFFICE
Water Resources Survey

T. 7N R. 20W Plat No. 13

Farm Checked: Date 8-14-57

Photo No. 2P-168

By Hershel Carpenter

Legal Land Owner Mountain View Orchards - Lots 11-12, Blk. 13; Pt. Lot 7, Lots 8-12, E½ Lot 13, Blk. 14; Ralph (W.) & Florence Erickson Address Corvallis, Montana

Operator Same Address

Water is deliverd by:— 1. Private System; X 2. Ditch Company; 3. State Project; 4. Federal Project; 5. Irrigation District X

If under Ditch Company, Irrigation District, or Government Project, state the number of shares or inches, acre feet, as the case may be in said system

App. No. Decree No.	NAME OF APPROPRIATOR TO WHOM DECREED	NAME OF STREAM	Date App. Date Priority	Miner's Inches	In Use	NAME OF DITCH (Water Delivered By)	No.	R/F	P/G/S	Present Irr. Acres	Irrigab Acres
A-1369	Clarissa Bigelow,										
	M. D.	Spring in Dry Creek									
		Gulch	9-26-10	200	Yes	Erickson Ditch	1	R		16	0
* See											
Dist		Como Lake				Bitterroot Irrigation					
						District	5	R		48	0

NOTE: R—Denotes Regular Irrigation. F—Flood Irrigation. P—Water diverted by means of pumping. G—Water diverted by gravity. S—Stored Water.

Condition of System Good Topography Bench River Basin

Adequate Supply: Yes X No X Explain The appropriation of 200 miner's inches isn't in Dry Gulch during dry season.

Remarks

* Ralph (W.) & Florence Erickson are signed up for 108.9 Acres under the Bitterroot Irrigation District for this and Summerdale Orchard property.

Also in: Plat No. 13 Twp. 7N Rge. 20W	Plat No. Twp. Rge.	Plat No. Twp. Rge.
Plat No. Twp. Rge.	Plat No. Twp. Rge.	Plat No. Twp. Rge.

Information From:

Ralph Erickson

F.I.A 3M-9-55

County Ravalli

STATE OF MONTANA

T. 7N R. 20W Plat No. 13

Farm Checked: Date 9-18-57

STATE ENGINEERS OFFICE

Photo No. 2P-170

Water Resources Survey

By Robert J. Peter

Mountain View Orchards - Lot 12, Blk. 19; 13-14, Blk. 4; 1-4, 21-24, Blk. 5;

Legal Land Owner Vernon & Theda Fadness Address

Operator Earl Flanagan Address

Water is deliverd by:— 1. Private System; 2. Ditch Company; 3. State Project; 4. Federal Project; X 5. Irrigation District X

If under Ditch Company, Irrigation District, or Government Project, state the number of shares or inches, acre feet, as the case may be in said system

App. No. Decree No.	NAME OF APPROPRIATOR TO WHOM DECREED	NAME OF STREAM	Date App. Date Priority	Miner's Inches	In Use	NAME OF DITCH (Water Delivered By)	No.	R/F	P/G/S	Present Irr. Acres	Irrigable Acres
*See Ditch Dist.		Rock Creek				Bitterroot Irrigation District	4&5	R		92	0

NOTE: R—Denotes Regular Irrigation. F—Flood Irrigation. P—Water diverted by means of pumping. G—Water diverted by gravity, S—Stored Water.

Condition of System Good Topography Bench River Basin

Adequate Supply: Yes X No Explain

Remarks

*Vernon & Theda Fadness are signed up for 105.6 Acres under the Bitterroot Irrigation District.

Also in: Plat No. Twp. Rge.	Plat No. Twp. Rge.	Plat No. Twp. Rge.
Plat No. Twp. Rge.	Plat No. Twp. Rge.	Plat No. Twp. Rge.

Information From:

Earl Flanagan

F-1-A 3M-9-55

County Ravalli

STATE OF MONTANA
STATE ENGINEERS OFFICE
Water Resources Survey

T 7N R 20W Plat No. 13

Farm Checked: Date 9-17-57

Photo No. 2P-170

By Robert J. Peter

Legal Land Owner Mountain View Orchards - Lots 13-18, Blk. 3; 11-12, Blk. 4; (23-24,) Blk. 6; David & Marie Foss Pt lot 19, Pt lot 20, Blk 3 Address

Operator Wm. Mitchell Address Corvallis, Montana

Water is deliverd by:— 1. Private System; 2. Ditch Company; 3. State Project; 4. Federal Project; X 5. Irrigation District X

If under Ditch Company, Irrigation District, or Government Project, state the number of shares or inches, acre feet, as the case may be in said system

App. No. Decree No.	NAME OF APPROPRIATOR TO WHOM DECREED	NAME OF STREAM	Date App. Date Priority	Miner's Inches	In Use	NAME OF DITCH (Water Delivered By)	No.	R/F	P/G/S	Present Irr. Acres	Irrigable Acres
** See Ditch Dist.		Lake Como				Bitterroot Irrigation District	4&5	R		76.3	0

NOTE: R—Denotes Regular Irrigation. F—Flood Irrigation. P—Water diverted by means of pumping. G—Water diverted by gravity. S—Stored Water.

Condition of System Good Topography Bench River Basin

Adequate Supply: Yes X No Explain

Remarks

** David & Marie Foss are signed up for 76.3 Acres under the Bitterroot Irrigation District.
*Lots 23-24 - Jesse L. Mickens. (Lease)
Also in Riverview

Also in: Plat No. 15 Twp 6N Rge 21W	Plat No. Twp. Rge.	Plat No. Twp. Rge.
Plat No. Twp. Rge.	Plat No. Twp Rge.	Plat No. Twp. Rge.

Information From:

Wm. Mitchell

F-1-A 3M-9-55

County Ravalli

STATE OF MONTANA
STATE ENGINEERS OFFICE
Water Resources Survey

T 7N R 20W Plat No. 13

Farm Checked: Date 9-10-57

Photo No. 2P-169

By H. Carpenter & R. J. Peter

Legal Land Owner Mountain View Orchards - Lots 19-24, Blk. 12; Peter (F.) Haas Address

Operator Geo. Leeper Address

Water is deliverd by:— 1. Private System; X 2. Ditch Company; 3. State Project; 4. Federal Project; X 5. Irrigation District X

If under Ditch Company, Irrigation District, or Government Project, state the number of shares or inches, acre feet, as the case may be in said system

App. No. Decree No.	NAME OF APPROPRIATOR TO WHOM DECREED	NAME OF STREAM	Date App. Date Priority	Miner's Inches	In Use	NAME OF DITCH (Water Delivered By)	No.	R/F	P/G/S	Present Irr. Acres	Irrigable Acres
* See											
Dist		Rock Creek				Bitterroot Irrigation					
						District	4&5	R		18.7	0
No											
Filing		Waste & Seepage				Leeper Ditch	1	R		3	0

NOTE: R—Denotes Regular Irrigation. F—Flood Irrigation. P—Water diverted by means of pumping. G—Water diverted by gravity. S—Stored Water.

Condition of System Good Topography Bench River Basin

Adequate Supply: Yes X No Explain

Remarks

* Peter Haas is signed up for 18.7 Acres under the Bitterroot Irrigation District.

Also in: Plat No. Twp. Rge.	Plat No. Twp. Rge.	Plat No. Twp. Rge.
Plat No. Twp. Rge.	Plat No. Twp. Rge.	Plat No. Twp. Rge.

Information From:
Geo. Leeper

F-1-A 3M-8-55

County Ravalli

STATE OF MONTANA

STATE ENGINEERS OFFICE

Water Resources Survey

T. 7N R. 20W Plat No. 13

Farm Checked: Date 9-19-57

Photo No. 2P-170

By Robert J. Peter

Legal Land Owner Mountain View Orchards - Lots 1-4, 21-24, Blk. 17; 1-4, 21-24, Blk. 18; Blen O. Hinton Address Corvallis, Montana

Operator Same Address

Water is deliverd by:— 1. Private System; 2. Ditch Company; 3. State Project; 4. Federal Project; X 5. Irrigation District X

If under Ditch Company, Irrigation District, or Government Project, state the number of shares or inches, acre feet, as the case may be in said system

App. No. Decree No.	NAME OF APPROPRIATOR TO WHOM DECREED	NAME OF STREAM	Date App. Date Priority	Miner's Inches	In Use	NAME OF DITCH (Water Delivered By)	No.	R/F	P/G/S	Present Irr. Acres	Irrigable Acres
* See Ditch Dist.		Rock Creek				Bitterroot Irrigation District	4&5	R		121	0

NOTE: R—Denotes Regular Irrigation. F—Flood Irrigation. P—Water diverted by means of pumping. G—Water diverted by gravity. S—Stored Water.

Condition of System Good Topography Bench River Basin

Adequate Supply: Yes Y No Explain

Remarks

* Blen O. Hinton is signed up for 115.7 Acres under the Bitterroot Irrigation District.

Also in: Plat No. Twp. Rge.	Plat No. Twp. Rge.	Plat No. Twp. Rge.
Plat No. Twp. Rge.	Plat No. Twp. Rge.	Plat No. Twp. Rge.

Information From: Mrs. Hinton

F-1-A 3M-9-55

County Ravalli

STATE OF MONTANA
STATE ENGINEERS OFFICE
Water Resources Survey

T. 7N R. 20W Plat No. 13

Farm Checked: Date 9-10-57

Photo No. 2P-169

By H. Carpenter & R. J. Peter

Legal Land Owner Mountain View Orchards - Lots 9, Pt. 12, 14-16, Blk. 5; David S. Huls Address

Operator Same Address

Water is deliverd by:— 1. Private System; 2. Ditch Company; 3. State Project; 4. Federal Project; X 5. Irrigation District X

If under Ditch Company, Irrigation District, or Government Project, state the number of shares or inches, acre feet, as the case may be in said system

App. No. Decree No.	NAME OF APPROPRIATOR TO WHOM DECREED	NAME OF STREAM	Date App. Date Priority	Miner's Inches	In Use	NAME OF DITCH (Water Delivered By)	No.	R/F	P/G/S	Present Irr. Acres	Irrigable Acres
* See											
Dist		Rock Creek				Bitterroot Irrigation					
						District	485	R		62	0

NOTE: R—Denotes Regular Irrigation. F—Flood Irrigation. P—Water diverted by means of pumping. G—Water diverted by gravity. S—Stored Water.

Condition of System Good Topography Bench River Basin

Adequate Supply: Yes X No Explain

Remarks * David S. Huls is signed up for 62 Acres under the Bitterroot Irrigation District.

Also in: Plat No. Twp. Rge.	Plat No. Twp. Rge.	Plat No. Twp. Rge.
Plat No. Twp. Rge.	Plat No. Twp. Rge.	Plat No. Twp. Rge.

Information From:
David Huls

F-1-A 3M-9-55

County Ravalli

STATE OF MONTANA

STATE ENGINEERS OFFICE

Water Resources Survey

T. 7N R. 20W. Plat No. 13

Farm Checked: Date 9-10-57

Photo No. 2P-169

By H. Carpenter & R. A. Peter

Legal Land Owner Mountain View Orchards - Lots Pt. 12, 13, Blk. 5; David & Jennie Huls, et al

Address

Operator

Address

Water is deliverd by:— 1. Private System; 2. Ditch Company; 3. State Project; 4. Federal Project; X 5. Irrigation District X

If under Ditch Company, Irrigation District, or Government Project, state the number of shares or inches, acre feet, as the case may be in said system

App. No. Decree No.	NAME OF APPROPRIATOR TO WHOM DECREED	NAME OF STREAM	Date App. Date Priority	Miner's Inches	In Use	NAME OF DITCH (Water Delivered By)	No.	R/F	P/G/S	Present Irr. Acres	Irrigable Acres
* See Dist		Rock Creek				Bitterroot Irrigation District	485	R		11.8	0

NOTE: R—Denotes Regular Irrigation. F—Flood Irrigation. P—Water diverted by means of pumping. G—Water diverted by gravity, S—Stored Water.

Condition of System Good Topography Bench River Basin

Adequate Supply: Yes X No Explain

Remarks

* David & Jennie Huls are signed up for 11.8 Acres under the Bitterroot Irrigation District.

Also in: Plat No. Twp. Rge.	Plat No. Twp. Rge.	Plat No. Twp. Rge.
Plat No. Twp. Rge.	Plat No. Twp. Rge.	Plat No. Twp. Rge.

Information From:

David Huls

F-1-A 3M-9-55

County Ravalli

STATE OF MONTANA
STATE ENGINEERS OFFICE
Water Resources Survey

T. 7N R. 20W Plat No. 13

Form Checked: Date 9-10-57

Photo No. 2P-169

By H. Carpenter & R. J. Peter

Mountain View Orchards - Lots 4-8, 13-18, Blk. 12;

Legal Land Owner Marie Huls Address

Operator David Huls Address

Water is deliverd by:— 1. Private System; 2. Ditch Company; 3. State Project; 4. Federal Project; X 5. Irrigation District X

If under Ditch Company, Irrigation District, or Government Project, state the number of shares or inches, acre feet, as the case may be in said system

App. No. Decree No.	NAME OF APPROPRIATOR TO WHOM DECREED	NAME OF STREAM	Date App. Date Priority	Miner's Inches	In Use	NAME OF DITCH (Water Delivered By)	No.	R/F	P/G/S	Present Irr. Acres	Irrigable Acres
* See											
Dist		Rock Creek				Bitterroot Irrigation					
						District	485	R		52.5	0
No											
Filing		Coyote Gulch				Sprinkler				0	10

NOTE: R—Denotes Regular Irrigation. F—Flood Irrigation. P—Water diverted by means of pumping. G—Water diverted by gravity. S—Stored Water.

Condition of System Good Topography Bench River Basin

Adequate Supply: Yes X No Explain

Remarks

* Marie Huls is signed up for 52.5 Acres under the Bitterroot Irrigation District.
Intends to sprinkle out of Coyote Gulch (Use Right Seepage).

Also in: Plat No. Twp. Rge.	Plat No. Twp. Rge.	Plat No. Twp. Rge.
Plat No. Twp. Rge.	Plat No. Twp. Rge.	Plat No. Twp. Rge.

Information From:
David Huls

F-1-A 3M-9-55

County Ravalli

STATE OF MONTANA
STATE ENGINEERS OFFICE
Water Resources Survey

T 7N R 20W Plat No. 13

Farm Checked: Date 9-10-57

Photo No. 2P-168

By H. Carpenter & R. J. Peter

Legal Land Owner Mountain View Orchards - Lots 1-6, Pt. 7, Blk. 14; Lots 13-24, Blk. 15; William O. Jenkins Address

Operator V. Zundell Address

Water is deliverd by:— 1. Private System; 2. Ditch Company; 3. State Project; 4. Federal Project; X 5. Irrigation District X

If under Ditch Company, Irrigation District, or Government Project, state the number of shares or inches, acre feet, as the case may be in said system

App. No. Decree No.	NAME OF APPROPRIATOR TO WHOM DECREED	NAME OF STREAM	Date App. Date Priority	Miner's Inches	In Use	NAME OF DITCH (Water Delivered By)	No.	R/F	P/G/S	Present Irr. Acres	Irrigable Acres
* See Dist		Rock Creek				Bitterroot Irrigation District	4&5	R		110	0

NOTE: R—Denotes Regular Irrigation. F—Flood Irrigation. P—Water diverted by means of pumping. G—Water diverted by gravity. S—Stored Water.

Condition of System Good Topography Bench River Basin

Adequate Supply: Yes X No Explain

Remarks

* William O. Jenkins is signed up for 138.4 Acres under the Bitterroot Irrigation District.
Also used on #23B & in Summerdale Orchards.

Also in: Plat No.	Twp.	Rge.	Plat No.	Twp.	Rge.	Plat No.	Twp.	Rge.
Plat No.	Twp.	Rge.	Plat No.	Twp.	Rge.	Plat No.	Twp.	Rge.

Information From:

Field Survey (unable to catch)

F-1-A 3M-9-55

County Ravalli

STATE OF MONTANA

STATE ENGINEERS OFFICE

Water Resources Survey

T. 7N R. 20W Plat No. 13

Farm Checked: Date 9-8-57

Photo No. 2P-169

By Robert J. Peter

Legal Land Owner Mountain View Orchards - Lots 11-12,13, Pt.14, Blk. 6; 1-2, Blk. 12; Max & Gladys Jimeno Address

Operator Same Address

Water is deliverd by:— 1. Private System; 2. Ditch Company; 3. State Project; 4. Federal Project; X 5. Irrigation District X

If under Ditch Company, Irrigation District, or Government Project, state the number of shares or inches, acre feet, as the case may be in said system

App. No. Decree No.	NAME OF APPROPRIATOR TO WHOM DECREED	NAME OF STREAM	Date App. Date Priority	Miner's Inches	In Use	NAME OF DITCH (Water Delivered By)	No.	R/F	P/G/S	Present Irr. Acres	Irrigable Acres
*See											
Dist		Rock Creek				Bitterroot Irrigation					
						District	485	R		53	0
A-401	Alex J. Rocke	Coyote Gulch	10-12-16	120	No						

NOTE: R—Denotes Regular Irrigation. F—Flood Irrigation. P—Water diverted by means of pumping. G—Water diverted by gravity. S—Stored Water.

Condition of System Good Topography Bench River Basin

Adequate Supply: Yes X No Explain

Remarks

* Max & Gladys Jimeno are signed up for 53 Acres under the Bitterroot Irrigation District.

Also in: Plat No. Twp. Rge.	Plat No. Twp. Rge.	Plat No. Twp. Rge.
Plat No. Twp. Rge.	Plat No. Twp. Rge.	Plat No. Twp. Rge.

Information From:

Leonard Peterson

F-1-A 3M-9-55

County Ravalli

STATE OF MONTANA
STATE ENGINEERS OFFICE
Water Resources Survey

T. 7N R. 20W. Plat No. 13

Farm Checked: Date 9-19-57

Photo No. 2P-170

By Robert J. Peter

Legal Land Owner Mountain View Orchards - Lots 9, 20, Blk. 18; A. J. & Martha Kane Address

Operator Alfred J. Barden Address Corvallis, Montana

Water is deliverd by:— 1. Private System; 2. Ditch Company; 3. State Project; 4. Federal Project; X 5. Irrigation District X

If under Ditch Company, Irrigation District, or Government Project, state the number of shares or inches, acre feet, as the case may be in said system

App. No. Decree No.	NAME OF APPROPRIATOR TO WHOM DECREED	NAME OF STREAM	Date App. Date Priority	Minor's Inches	In Use	NAME OF DITCH (Water Delivered By)	No.	A/F	P/G/S	Present Irr. Acres	Irrigable Acres
See Ditch Dist.		Rock Creek				Bitterroot Irrigation District	485	R		8	0

NOTE: R—Denotes Regular Irrigation. F—Flood Irrigation. P—Water diverted by means of pumping. G—Water diverted by gravity. S—Stored Water.

Condition of System Good Topography Bench River Basin

Adequate Supply: Yes X No Explain

Remarks

* Martha Kane is signed up for 17 Acres under the Bitterroot Irrigation District.

Also in: Plat No.	Twp.	Rge.	Plat No.	Twp.	Rge.	Plat No.	Twp.	Rge.
Plat No.		Rge.	Plat No.	Twp.	Rge.	Plat No.	Twp.	Rge.

Information From:

Mrs. Barden

F-1-A 3M-9-55

County Ravalli

STATE OF MONTANA
STATE ENGINEERS OFFICE
Water Resources Survey

T. 7N R. 20W Plat No. 13

Farm Checked: Date 9-7-57

Photo No. 2P-169

By H. Carpenter & R. J. Peter

Legal Land Owner Mountain View Orchards - Lots 17-20, Blk. 10; Clarence & Alberta Mann Address

Operator Address

Water is deliverd by:— 1. Private System; 2. Ditch Company; 3. State Project; 4. Federal Project; X 5. Irrigation District X

If under Ditch Company, Irrigation District, or Government Project, state the number of shares or inches, acre feet, as the case may be in said system

App. No. Decree No.	NAME OF APPROPRIATOR TO WHOM DECREED	NAME OF STREAM	Date App. Date Priority	Miner's Inches	In Use	NAME OF DITCH (Water Delivered By)	No.	R/F	P/G/S	Present Irr. Acres	Irrigabl Acres
* See Dist		Rock Creek				Bitterroot Irrigation District	485	R		37.3	0

NOTE: R—Denotes Regular Irrigation. F—Flood Irrigation. P—Water diverted by means of pumping. G—Water diverted by gravity. S—Stored Water.

Condition of System Good Topography Bench River Basin

Adequate Supply: Yes X No Explain

Remarks

* Clarence & Alberta Mann are signed up for 37.3 Acres under the Bitterroot Irrigation District.

Also in: Plat No. Twp. Rge.	Plat No. Twp. Rge.	Plat No. Twp. Rge.
Plat No. Twp. Rge.	Plat No. Twp. Rge.	Plat No. Twp. Rge.

Information From:

C. J. Swanson

F-1-A 3M-9-55

County Ravalli

STATE OF MONTANA
STATE ENGINEERS OFFICE
Water Resources Survey

T 7N R 20W Plat No. 13

Farm Checked: Date 9-17-57

Photo No. 2P-170

By Robert J. Peter

Legal Land Owner Mountain View Orchards - Lots 5-6, 9-12, Blk. 1; Chas. G. Mattson Address

Operator Calvin Brazeal Address

Water is deliverd by:— 1. Private System; 2. Ditch Company; 3. State Project; 4. Federal Project; X 5. Irrigation District X

If under Ditch Company, Irrigation District, or Government Project, state the number of shares or inches, acre feet, as the case may be in said system

App. No. Decree No.	NAME OF APPROPRIATOR TO WHOM DECREED	NAME OF STREAM	Date App. Date Priority	Miner's Inches	In Use	NAME OF DITCH (Water Delivered By)	No.	R/F	P/G/S	Present Irr. Acres	Irrig Ac
* See Ditch Dist.		Rock Creek				Bitterroot Irrigation District	4&5	R		35	

NOTE: R—Denotes Regular Irrigation. F—Flood Irrigation. P—Water diverted by means of pumping. G—Water diverted by gravity. S—Stored Water.

Condition of System Good Topography Bench River Basin

Adequate Supply: Yes X No Explain

Remarks

* Chas. G. Mattson is signed up for 50 Acres under the Bitterroot Irrigation District.

Also in: Plat No. Twp. Rge.	Plat No. Twp. Rge.	Plat No. Twp. Rge.
Plat No. Twp. Rge.	Plat No. Twp. Rge.	Plat No. Twp. Rge.

Information From: Calvin Brazeal

F-1-A 3M-9-55

County Ravalli

STATE OF MONTANA
STATE ENGINEERS OFFICE
Water Resources Survey

T. 7N R. 20W Plat No. 13

Farm Checked: Date 9-17-57

Photo No. 2P-176

By Robert J. Peter

Legal Land Owner Mountain View Orchards - Lots 9-12, Blk. 3; 1-6, 21-22, Blk. 6; Jesse & Ruth Mickens Address

Operator Same Address

Water is deliverd by:— 1. Private System; 2. Ditch Company; 3. State Project; 4. Federal Project; X 5. Irrigation District X.

If under Ditch Company, Irrigation District, or Government Project, state the number of shares or inches, acre feet, as the case may be in said system

App. No. Decree No.	NAME OF APPROPRIATOR TO WHOM DECREED	NAME OF STREAM	Date App. Date Priority	Miner's Inches	In Use	NAME OF DITCH (Water Delivered By)	No.	R/F	P/G/S	Present Irr. Acres	Irrigable Acres
* See											
Ditch											
Dist.		Rock Creek				Bitterroot Irrigation					
						District	485	R		97.6	0

NOTE: R—Denotes Regular Irrigation. F—Flood Irrigation. P—Water diverted by means of pumping. G—Water diverted by gravity. S—Stored Water.

Condition of System Good Topography Bench River Basin

Adequate Supply: Yes X No Explain

Remarks * Jesse & Ruth Mickens are signed up for 97.6 Acres under the Bitterroot Irrigation District.

Also in: Plat No.	Twp.	Rge.	Plat No.	Twp.	Rge.	Plat No.	Twp.	Rge.
Plat No.	Twp.	Rge.	Plat No.	Twp.	Rge.	Plat No.	Twp.	Rge.

Information From: Mrs. Mickens

F-1-A 3M-9-55

County Ravalli

STATE OF MONTANA
STATE ENGINEERS OFFICE
Water Resources Survey

T. 7N R. 20W Plat No. 13

Farm Checked: Date 9-17-57

Photo No. 2P-170

By Robert J. Peter

Legal Land Owner Mountain View Orchards - Lot 10, Blk. 4; Albert & Ethel Miles Address

Operator Same Address

Water is deliverd by:— 1. Private System 2. Ditch Company; 3. State Project; 4. Federal Project, X 5. Irrigation District X

If under Ditch Company, Irrigation District, or Government Project, state the number of shares or inches, acre feet, as the case may be in said system

App. No. Decree No.	NAME OF APPROPRIATOR TO WHOM DECREED	NAME OF STREAM	Date App. Date Priority	Miner's Inches	In Use	NAME OF DITCH (Water Delivered By)	No.	R/F	P/G/S	Present Irr. Acres	Irrigable Acres
* See Ditch Dist.		Rock Creek				Bitterroot Irrigation District	485	R		9.7	0

NOTE: R—Denotes Regular Irrigation. F—Flood Irrigation. P—Water diverted by means of pumping. G—Water diverted by gravity, S—Stored Water.

Condition of System Good Topography Bench River Basin

Adequate Supply: Yes X No Explain

Remarks

* Albert & Ethel Miles are signed up for 9.7 Acres under the Bitterroot Irrigation District.

Also in: Plat No. Twp. Rge.	Plat No. Twp. Rge.	Plat No. Twp. Rge.
Plat No. Twp. Rge.	Plat No. Twp. Rge.	Plat No. Twp. Rge.

Information From:

Albert Miles

F-1-A 3M-9-55

County Ravalli

STATE OF MONTANA
STATE ENGINEERS OFFICE
Water Resources Survey

T 7N R 20W Plat No. 13

Farm Checked: Date 9-10-57

Photo No. 2P-169

By H. Carpenter & R. J. Peter

Mountain View Orchards- Lots Pt. 20, Pt. 21-24, Blk. 11; 3, Blk. 12;

Legal Land Owner Earl & Pearl Moore Address

Operator Same Address

Water is delivered by:— 1. Private System; 2. Ditch Company; 3. State Project; 4. Federal Project; X 5. Irrigation District X

If under Ditch Company, Irrigation District, or Government Project, state the number of shares or inches, acre feet, as the case may be in said system

App. No. Decree No.	NAME OF APPROPRIATOR TO WHOM DECREED	NAME OF STREAM	Date App. Date Priority	Miner's Inches	In Use	NAME OF DITCH (Water Delivered By)	No.	R/F	P/G/S	Present Irr. Acres	Irrigable Acres
*See											
Dist		Rock Creek				Bitterroot Irrigation					
						District	4&5	R		35	0

NOTE: R—Denotes Regular Irrigation. F—Flood Irrigation. P—Water diverted by means of pumping. G—Water diverted by gravity. S—Stored Water.

Condition of System Good Topography Bench River Basin

Adequate Supply: Yes X No Explain

Remarks

* Earl, Pearl & Ivy Moore are signed up for 35 Acres under the Bitterroot Irrigation District.

Also in: Plat No. Twp. Rge.	Plat No. Twp. Rge.	Plat No. Twp. Rge.
Plat No. Twp. Rge.	Plat No. Twp. Rge.	Plat No. Twp. Rge.

Information From:
Field Survey
(Unable to catch)

F-1-A 3M-9-55

County Ravalli

STATE OF MONTANA
STATE ENGINEERS OFFICE
Water Resources Survey

T. 7N R. 20W Plat No. 13

Farm Checked: Date 9-10-57

Photo No. 2P-170

By H. Carpenter & R. J. Peter

Legal Land Owner Louis & Alice Nelson Mountain View Orchards - Lots Pt.5-Pt. 7-Pt.8, 17-18-Pt.19-Pt.20, Blk. 7; Address

Operator Same Address

Water is deliverd by:— 1. Private System; 2. Ditch Company; 3. State Project; 4. Federal Project; x 5. Irrigation District x

If under Ditch Company, Irrigation District, or Government Project, state the number of shares or inches, acre feet, as the case may be in said system

App. No. Decree No.	NAME OF APPROPRIATOR TO WHOM DECREED	NAME OF STREAM	Date App. Date Priority	Miner's Inches	In Use	NAME OF DITCH (Water Delivered By)	No.	R/F	P/G/S	Present Irr. Acres	Irrigable Acres
*See											
Dist		Rock Creek				Bitterroot Irrigation					
						District	485	R		37.8	0

NOTE: R—Denotes Regular Irrigation. F—Flood Irrigation. P—Water diverted by means of pumping. G—Water diverted by gravity. S—Stored Water.

Condition of System Good Topography Bench River Basin

Adequate Supply Yes. X No. Explain

Remarks * Louis Alice Nelson are signed up for 37.8 Acres under the Bitterroot Irrigation District.

Also in: Plat No.	Twp.	Rge.	Plat No.	Twp.	Rge.	Plat No.	Twp.	Rge.
Plat No.	Twp.	Rge.	Plat No.	Twp.	Rge.	Plat No.	Twp.	Rge.

Information From:

Mrs. Nelson

F-1-A 3M-9-55

County Ravalli

T 7N R 20W Plat No 13

STATE OF MONTANA
STATE ENGINEERS OFFICE
Water Resources Survey

Farm Checked: Date 9-19-57

Photo No 2P-170

By Robert J. Peter

Legal Land Owner Mountain View Orchards - Lots 10-12, Blk. 18; Joe & Wilhelmina Patzer Address Corvallis, Montana

Operator Same Address

Water is deliverd by:— 1. Private System; 2. Ditch Company; 3. State Project; 4. Federal Project; X 5. Irrigation District X

If under Ditch Company, Irrigation District, or Government Project, state the number of shares or inches, acre feet, as the case may be in said system

App. No. Decree No.	NAME OF APPROPRIATOR TO WHOM DECREED	NAME OF STREAM	Date App. Date Priority	Miner's Inches	In Use	NAME OF DITCH (Water Delivered By)	No.	R/F	P/G/S	Present Irr. Acres	Irrigable Acres
* See Ditch Dist.		Rock Creek				Bitterroot Irrigation District	485	R		21	0

NOTE: R—Denotes Regular Irrigation. F—Flood Irrigation. P—Water diverted by means of pumping. G—Water diverted by gravity. S—Stored Water.

Condition of System Good Topography Bench River Basin

Adequate Supply: Yes X No Explain

Remarks

* Joe & Wilhelmina Patzer is signed up for 21 Acres under the Bitterroot Irrigation District.

Also in: Plat No. Twp. Rge.	Plat No. Twp. Rge.	Plat No. Twp. Rge.
Plat No. Twp. Rge.	Plat No. Twp. Rge.	Plat No. Twp. Rge.

Information From:

Mrs. Barden

F-1-A 3M-9-55

County Ravalli

STATE OF MONTANA

STATE ENGINEERS OFFICE

Water Resources Survey

T. 7N R. 20W Plat No. 13

Farm Checked: Date 9-10-57

Photo No. 2P-170

By H. Carpenter & R. J. Peter

Legal Land Owner Mountain View Orchards - Lots Pt. 1-Pt. 2- Pt. 3-Pt. 4- Pt. 21- Pt. 22-23-24-, Blk. 7; Gene (V.) Peterson Address Corvallis, Montana

Operator Same Address

Water is deliverd by:— 1. Private System; 2. Ditch Company; 3. State Project; 4. Federal Project; X 5. Irrigation District X

If under Ditch Company, Irrigation District, or Government Project, state the number of shares or inches, acre feet, as the case may be in said system

App. No. Decree No.	NAME OF APPROPRIATOR TO WHOM DECREED	NAME OF STREAM	Date App. Date Priority	Miner's Inches	In Use	NAME OF DITCH (Water Delivered By)	No.	R/F	P/G/S	Present Irr. Acres	Irrigable Acres
* See											
Ditch											
Dist.		Rock Creek				Bitterroot Irrigation					
						District	485			29	0

NOTE: R—Denotes Regular Irrigation. F—Flood Irrigation. P—Water diverted by means of pumping. G—Water diverted by gravity. S—Stored Water.

Condition of System Good Topography Bench River Basin

Adequate Supply: Yes X No Explain

Remarks

* Gene (V.) Peterson is signed up for 29 Acres under the Bitterroot Irrigation District.

Also in:	Plat No.	Twp.	Rge.	Plat No.	Twp.	Rge.	Plat No.	Twp.	Rge.
	14	7N	19W						
	Plat No.	Twp.	Rge.	Plat No.	Twp.	Rge.	Plat No.	Twp.	Rge.

Information From:

Mrs. Peterson

F-1-A 3M-9-55

County Ravalli

STATE OF MONTANA
STATE ENGINEERS OFFICE
Water Resources Survey

T. 7N R. 20W Plat No. 13

Farm Checked: Date 9-8-57

Photo No. 2P-169 ; 2P-170;

By Robert J. Peter

Legal Land Owner Mountain View Orchards - Lots 7-8, Pt.14,15-20 Blk. 6; Leonard & Virginia Peterson Address

Operator Same Address

Water is deliverd by:— 1. Private System; X 2. Ditch Company; 3. State Project; 4. Federal Project; X 5. Irrigation District X

If under Ditch Company, Irrigation District, or Government Project, state the number of shares or inches, acre feet, as the case may be in said system

App. No. Decree No.	NAME OF APPROPRIATOR TO WHOM DECREED	NAME OF STREAM	Date App. Date Priority	Miner's Inches	In Use	NAME OF DITCH (Water Delivered By)	No.	R/F	P/G/S	Present Irr. Acres	Irrigable Acres
* See											
Dist		Rock Creek				Bitterroot Irrigation					
						District	485	R		36	0
No											
Filing		Seepage & Waste				Peterson Ditch	1	R		9	0

NOTE: R—Denotes Regular Irrigation. F—Flood Irrigation. P—Water diverted by means of pumping. G—Water diverted by gravity. S—Stored Water.

Condition of System Good Topography Bench River Basin

Adequate Supply: Yes X No Explain

Remarks

* Leonard & Virginia Peterson are signed up for 54.7 Acres under the Bitterroot Irrigation District.

Also in: Plat No. Twp. Rge.	Plat No. Twp. Rge.	Plat No. Twp. Rge.
Plat No. Twp. Rge.	Plat No. Twp. Rge.	Plat No. Twp. Rge.

Information From:

Leonard Peterson

F-1-A 3M-9-55

County Ravalli

STATE OF MONTANA
STATE ENGINEERS OFFICE
Water Resources Survey

T. 7N R. 20W Plat No. 13

Farm Checked: Date 9-17-57

Photo No. 2P-170

By Robert J. Peter

Legal Land Owner Mountain View Orchards - Lot 1-9, 15-20, Blk. 4; Catherine Raudabaugh Address

Operator L. J. Wandler Address Corvallis, Montana

Water is deliverd by:— 1. Private System; X 2. Ditch Company; 3. State Project; 4. Federal Project; X 5. Irrigation District X

If under Ditch Company, Irrigation District, or Government Project, state the number of shares or inches, acre feet, as the case may be in said system

App. No. Decree No.	NAME OF APPROPRIATOR TO WHOM DECREED	NAME OF STREAM	Date App. Date Priority	Miner's Inches	In Use	NAME OF DITCH (Water Delivered By)	No.	R/F	P/G/S	Present Irr. Acres	Irrigable Acres
* See											
Ditch											
Dist.		Rock Creek				Bitterroot Irrigation					
						District	485	R		76.3	0
		Res. Bunkhouse Cr.				Raudabaugh Ditch	1	F			
A-1656	Josh R. Raudabaugh	Spr. & Waste - Sec. 11	1-6-18	60	No						
A-1657	Josh R. Raudabaugh	Spr. & Waste - Lot 21,									
		Blk. 3	9-26-34	All	No						

NOTE: R—Denotes Regular Irrigation. F—Flood Irrigation. P—Water diverted by means of pumping. G—Water diverted by gravity. S—Stored Water.

Condition of System Good Topography Bench River Basin

Adequate Supply: Yes X No Explain

Remarks

* Catherine Raudabaugh is signed up for 76.3 Acres under the Bitterroot Irrigation District.
Uses Bunkhouse Creek only when water is available out of it. Merely supplemental on a small part of land.

Also in: Plat No. Twp. Rge.	Plat No. Twp. Rge.	Plat No. Twp. Rge.
Plat No. Twp. Rge.	Plat No. Twp. Rge.	Plat No. Twp. Rge.

Information From:

L. J. Wandler

F-1-A 3M-9-55

County Ravalli

STATE OF MONTANA
STATE ENGINEERS OFFICE
Water Resources Survey

T. 7N R. 20W Plat No. 13

Farm Checked: Date 9-9-57

Photo No. 2P-170

By H. Carpenter & W. Lambeth

Mountain View Orchards - Lots 13-18, Blk. 18; 7-11, Blk. 19; 21-24, Blk. 3;

Legal Land Owner Martyn & Pearl Richards Address

Operator Same Address

Water is deliverd by:— 1. Private System; 2 Ditch Company; 3. State Project; 4. Federal Project; X 5. Irrigation District X

If under Ditch Company, Irrigation District, or Government Project, state the number of shares or inches, acre feet, as the case may be in said system

App. No. Decree No.	NAME OF APPROPRIATOR TO WHOM DECREED	NAME OF STREAM	Date App. Date Priority	Miner's Inches	In Use	NAME OF DITCH (Water Delivered By)	No.	R/F	P/G/S	Present Irr. Acres	Irrigable Acres
* See											
Dist		Rock Creek				Bitterroot Irrigation					
						District	4&5	R		100	0

NOTE: R—Denotes Regular Irrigation. F—Flood Irrigation. P—Water diverted by means of pumping. G—Water diverted by gravity. S—Stored Water.

Condition of System Topography River Basin

Adequate Supply: Yes No Explain

Remarks

* Martyn & Pearl Richards are signed up for 100.1 Acres under the Bitterroot Irrigation District.

Also in: Plat No. Twp. Rge.	Plat No. Twp. Rge.	Plat No. Twp. Rge.
Plat No. Twp. Rge.	Plat No. Twp. Rge.	Plat No. Twp. Rge.

Information From:

Martyn Richards

F-1-A 3M-9-55

County Ravalli

STATE OF MONTANA
STATE ENGINEERS OFFICE
Water Resources Survey

T. 7N R. 20W Plat No. 13

Farm Checked: Date 9-10-57

Photo No. 2P-179

By H. Carpenter & R.J. Peter

Legal Land Owner Mountain View Orchards -- Lots 13-16, Blk. 2; Pt.2,3,4,& 5, Lot 6, Pt. 7, Pt. 8,(Pt. 19, Pt. 20, Pt. 21, Geo. & Theresa Riley Address Pt. 22,)Blk. 7;

Operator Same Address

Water is deliverd by:— 1. Private System; 2. Ditch Company; 3. State Project; 4. Federal Project; x 5. Irrigation District x

If under Ditch Company, Irrigation District, or Government Project, state the number of shares or inches, acre feet, as the case may be in said system

App. No. Decree No.	NAME OF APPROPRIATOR TO WHOM DECREED	NAME OF STREAM	Date App. Date Priority	Miner's Inches	In Use	NAME OF DITCH (Water Delivered By)	No.	R/F	P/G/S	Present Irr. Acres	Irrigable Acres
*See											
Dist		Lake Como				Bitterroot Irrigation					
						District	485	R		76	0

NOTE: R—Denotes Regular Irrigation. F—Flood Irrigation. P—Water diverted by means of pumping. G—Water diverted by gravity. S—Stored Water.

Condition of System Good Topography Bench River Basin

Adequate Supply: Yes. X No. Explain

Remarks

* Geo. & Theresa Riley are signed up for 101.3 Acres & 8.7 Acres under the Bitterroot Irrigation District. Also used on #11-B.

+ Pt19, pt 20, pt 21, pt 22 Blk 7 -- Geo. R. Riley Name

Also in: Plat No. Twp. Rge. | Plat No. Twp. Rge. | Plat No. Twp. Rge.
Plat No. Twp. Rge. | Plat No. Twp. Rge. | Plat No. Twp. Rge.

Information From: Mrs. Riley

F-1-A 3M-9-55

County Ravalli

STATE OF MONTANA
STATE ENGINEERS OFFICE
Water Resources Survey

T. 7N R. 20W Plat No. 13

Farm Checked: Date 7-28-57

Photo No. 2P-84

By R.J. Peter & H. Carpenter

Legal Land Owner Mountain View Orchards - Lot Pt. 19, Pt. 20, Blk. 19; Geo. Sacks, et al Address

Operator Same Address

Water is deliverd by:— 1. Private System; 2. Ditch Company; 3. State Project; 4. Federal Project; 5. Irrigation District

If under Ditch Company, Irrigation District, or Government Project, state the number of shares or inches, acre foot, as the case may be in said system

App. No. Decree No.	NAME OF APPROPRIATOR TO WHOM DECREED	NAME OF STREAM	Date App. Date Priority	Miner's Inches	In Use	NAME OF DITCH (Water Delivered By)	No.	R/F	P/G/S	Present Irr. Acres	Irrigabl Acres
* See											
Ditch		Bitterroot River				Wood-Parkhurst Ditch	1	R		6	0
Co.											

NOTE: R—Denotes Regular Irrigation. F—Flood Irrigation. P—Water diverted by means of pumping. G—Water diverted by gravity. S—Stored Water.

Condition of System ..... Topography ..... River Basin .....

Adequate Supply: Yes..... No..... Explain .....

Remarks .....

* Sacks Bros. are signed up for 3/4 Share under the Wood-Parkhurst Ditch (Supply Ditch Association).

Also in: Plat No..... Twp..... Rge.....	Plat No..... Twp..... Rge.....	Plat No..... Twp..... Rge.....
Plat No..... Twp..... Rge.....	Plat No..... Twp..... Rge.....	Plat No..... Twp..... Rge.....

Information From:

Field Survey

F-1-A 3M-9-55

County Ravalli

STATE OF MONTANA

STATE ENGINEERS OFFICE

Water Resources Survey

T 7N R 20W Plat No. 13

Farm Checked: Date 9-7-57

Photo No. 2P-168

By H. Carpenter & R.J. Peter

Mountain View Orchards - Lot 10 Blk. 13; 14-17, Blk. 14;

Legal Land Owner Hugh & Lena Simpson Address

Operator Ralph Erickson Address

Water is deliver. 1. Private System; 2. Ditch Company; 3. State Project; 4. Federal Project; X 5. Irrigation District X

If under Ditch Compa rigation District, or Government Project, state the number of shares or inches, acre feet, as the case may be in said system

App. No. Decree No.	NAME OF APPROPRIATOR TO WHOM DECREED	NAME OF STREAM	Date App. Date Priority	Miner's Inches	In Use	NAME OF DITCH (Water Delivered By)	No.	R/F	P/G/S	Present Irr. Acres	Irri A
*See											
Dis		Rock Creek				Bitterroot Irrigation					
						District	485	R		47	

NOTE: R—Denotes Regular Irrigation. F—Flood Irrigation. P—Water diverted by means of pumping. G—Water diverted by gravity. S—Stored Water.

Condition of System Good Topography Bench River Basin

Adequate Supply: Yes X No Explain

Remarks

* Hugh & Lena Simpson are signed up for 57.5 Acres under the Bitterroot Irrigation District.

Also used in Summerdale Orchards.

Also in: Plat No.	Twp.	Rge.	Plat No.	Twp.	Rge.	Plat No.	Twp.	Rge.
Plat No.	Twp.	Rge.	Plat No.	Twp.	Rge.	Plat No.	Twp.	Rge.

Information From:

Hugh Simpson

F-1-A 3M-9-55

County Ravalli

STATE OF MONTANA
STATE ENGINEERS OFFICE
Water Resources Survey

T. 7N R. 20W Plat No. 13

Farm Checked: Date 9-4-57

Photo No. 2P-168; 2P-169;

By H. Carpenter & R.J. Peter

Legal Land Owner Mountain View Orchards - Lots 13-14, Blk. 11; 18-24, Blk. 14; Russell E. Smith, et al Address

Operator Johnston (buying) Address

Water is deliverd by:— 1. Private System; 2. Ditch Company; 3. State Project; 4. Federal Project; x 5. Irrigation District x

If under Ditch Company, Irrigation District, or Government Project, state the number of shares or inches, acre feet, as the case may be in said system

App. No. Decree No.	NAME OF APPROPRIATOR TO WHOM DECREED	NAME OF STREAM	Date App. Date Priority	Miner's Inches	In Use	NAME OF DITCH (Water Delivered By)	No.	R/F	P/G/S	Present Irr. Acres	Irrigable Acres
*See											
Dist		Rock Creek				Bitterroot Irrigation					
						District	485	R		75	0
A-403	A. P. Svenson	Seepage, South Fork									
		Coyote Gulch	2-28-29	30	No						

NOTE: R—Denotes Regular Irrigation. F—Flood Irrigation. P—Water diverted by means of pumping. G—Water diverted by gravity. S—Stored Water.

Condition of System Good Topography Bench River Basin

Adequate Supply: Yes x No Explain

Remarks

*Russell E. Smith, et al, are signed up for 75 Acres under the Bitterroot Irrigation District.

Also in: Plat No.	Twp.	Rge.	Plat No.	Twp.	Rge.	Plat No.	Twp.	Rge.
Plat No.	Twp.	Rge.	Plat No.	Twp.	Rge.	Plat No.	Twp.	Rge.

Information From:

Harry Day

F-1-A 3M-9-55

County Ravalli

STATE OF MONTANA
STATE ENGINEERS OFFICE
Water Resources Survey

T 7N R 20W Plat No. 13

Farm Checked: Date 9-11-57

Photo No. 2P-168

By H. Carpenter & R.J. Peter

Mountain View Orchards - Lots 1-6, 17-24, Blk.13;

Legal Land Owner Joe N. Sutherland Address

Operator Address

Water is delivered by:— 1. Private System; 2. Ditch Company; 3. State Project; 4. Federal Project; X 5. Irrigation District X

If under Ditch Company, Irrigation District, or Government Project, state the number of shares or inches, acre feet, as the case may be in said system

App. No. Decree No.	NAME OF APPROPRIATOR TO WHOM DECREED	NAME OF STREAM	Date App. Date Priority	Miner's Inches	In Use	NAME OF DITCH (Water Delivered By)	No.	R/F	P/G/S	Present Irr. Acres	Irrigable Acres
* See											
Dist		Rock Creek				Bitterroot Irrigation					
						District	485	R		89	0

NOTE: R—Denotes Regular Irrigation. F—Flood Irrigation. P—Water diverted by means of pumping. G—Water diverted by gravity. S—Stored Water.

Condition of System Good Topography Bench River Basin

Adequate Supply: Yes X No Explain

Remarks

* Joe N. Sutherland is signed up for 15.9 Acres & 100 Acres under the Bitterroot Irrigation District. Also used on #15-A;

Also in: Plat No. Twp. Rge.	Plat No. Twp. Rge.	Plat No. Twp. Rge.
Plat No. Twp. Rge.	Plat No. Twp. Rge.	Plat No. Twp. Rge.

Information From:

Joe Sutherland.

F-1-A 3M-9-55

County Ravalli

STATE OF MONTANA
STATE ENGINEERS OFFICE
Water Resources Survey

T. 7N R. 20W Plat No. 13

Farm Checked: Date 9-7-57

Photo No. 2P-169

By R.J. Peter & H. Carpenter

Mountain View Orchards - Lots 4-16, Blk. 10; 3-4, 11-12, Blk. 11;

Legal Land Owner C. J. & Emma Swanson Address

Operator Address

Water is deliverd by:— 1. Private System; 2. Ditch Company; 3. State Project; 4. Federal Project; X 5. Irrigation District *

If under Ditch Company, Irrigation District, or Government Project, state the number of shares or inches, acre feet, as the case may be in said system

App. No. Decree No.	NAME OF APPROPRIATOR TO WHOM DECREED	NAME OF STREAM	Date App. Date Priority	Miner's Inches	In Use	NAME OF DITCH (Water Delivered By)	No.	R/F	P/G/S	Present Irr. Acres	Irrigable Acres
* See											
Dist		Rock Creek				Bitterroot Irrigation					
						District	485			79	0

NOTE; R—Denotes Regular Irrigation. F—Flood Irrigation. P—Water diverted by means of pumping. G—Water diverted by gravity. S—Stored Water.

Condition of System Topography River Basin

Adequate Supply: Yes No Explain

Remarks

* Carl & Emma Swanson are signed up for 111.5 Acres under the Bitterroot Irrigation District.

Also in: Plat No. Twp. Rge.	Plat No. Twp. Rge.	Plat No. Twp. Rge.
Plat No. Twp. Rge.	Plat No. Twp. Rge.	Plat No. Twp. Rge.

Information From:

Field Survey

F-1-A 3M-9-55

County Ravalli

STATE OF MONTANA

STATE ENGINEERS OFFICE

Water Resources Survey

T 7N R 20W Plat No. 13

Farm Checked: Date 9-7-57

Photo No. 2P-169

By H. Carpenter & R.J. Peter

Legal Land Owner Mountain View Orchards - Lots 9-10, 15-19 Pt. 20, Pt. 21, Blk. 11; Emma (C.) Swanson Address

Operator Address

Water is deliverd by:— 1. Private System; 2. Ditch Company; 3. State Project; 4. Federal Project; X 5. Irrigation District X

If under Ditch Company, Irrigation District, or Government Project, state the number of shares or inches, acre feet, as the case may be in said system

App. No. Decree No.	NAME OF APPROPRIATOR TO WHOM DECREED	NAME OF STREAM	Date App. Date Priority	Miner's Inches	In Use	NAME OF DITCH (Water Delivered By)	No.	R/F	P/G/S	Present Irr. Acres	Irrigable Acres
* See											
Dist		Rock Creek				Bitterroot Irrigation					
						District	4&5	R		64	0

NOTE: R—Denotes Regular Irrigation. F—Flood Irrigation. P—Water diverted by means of pumping. G—Water diverted by gravity. S—Stored Water.

Condition of System Good Topography Bench River Basin

Adequate Supply: Yes X No Explain

Remarks

* Emma (C.) Swanson is signed up for 44.9 Acres & 111.5 Acres under the Bitterroot Irrigation District.
Also used on #14-A;

Also in: Plat No.	Twp.	Rge.	Plat No.	Twp.	Rge.	Plat No.	Twp.	Rge.
Plat No.	Twp.	Rge.	Plat No.	Twp.	Rge.	Plat No.	Twp.	Rge.

Information From:

C. J. Swanson

F-1-A 3M-9-55

County Ravalli

STATE OF MONTANA

STATE ENGINEERS OFFICE

Water Resources Survey

T. 7N R. 20W Plat No. 13

Farm Checked: Date 9-7-57

Photo No. 2P-169

By H. Carpenter & R.J. Peter

Legal Land Owner Mountain View Orchards - Lots 21-24, Blk. 10; Kenneth Swanson, et al Address

Operator Clarence Mann (buying) Address

Water is deliverd by:— 1. Private System; 2. Ditch Company; 3. State Project; 4. Federal Project; X 5. Irrigation District X

If under Ditch Company, Irrigation District, or Government Project, state the number of shares or inches, acre feet, as the case may be in said system

App. No. Decree No.	NAME OF APPROPRIATOR TO WHOM DECREED	NAME OF STREAM	Date App. Date Priority	Miner's Inches	In Use	NAME OF DITCH (Water Delivered By)	No.	R/F	P/G/S	Present Irr. Acres	Irrigable Acres
*See											
Dist		Rock Creek				Bitterroot Irrigation					
						District	485	R		25.3	0

NOTE: R—Denotes Regular Irrigation. F—Flood Irrigation. P—Water diverted by means of pumping. G—Water diverted by gravity. S—Stored Water.

Condition of System Good Topography Bench River Basin

Adequate Supply: Yes X No Explain

Remarks

* Kenneth Swanson, et al, are signed up for 25.3 Acres under the Bitterroot Irrigation District.

Also in: Plat No. Twp. Rge.	Plat No. Twp. Rge.	Plat No. Twp. Rge.
Plat No. Twp. Rge.	Plat No. Twp. Rge.	Plat No. Twp. Rge.

Information From:

C. J. Swanson

F-1-A 3M-9-55

County Ravalli

STATE OF MONTANA
STATE ENGINEERS OFFICE
Water Resources Survey

T. 7N R. 20W Plat No. 13

Farm Checked: Date 9-17-57

Photo No.

By Robert J. Peter

Mountain View Orchards - Lot 7-8, Blk. 1;

Legal Land Owner Marie (W.) Symington Address

Operator Calvin Brazeal Address

Water is deliverd by:— 1. Private System; 2. Ditch Company; 3. State Project; 4. Federal Project; X 5. Irrigation District X

If under Ditch Company, Irrigation District, or Government Project, state the number of shares or inches, acre feet, as the case may be in said system

App. No. Decree No.	NAME OF APPROPRIATOR TO WHOM DECREED	NAME OF STREAM	Date App. Date Priority	Miner's Inches	In Use	NAME OF DITCH (Water Delivered By)	No.	R/F	P/G/S	Present Irr. Acres	Irrigable Acres
* Sec											
Ditch											
Dist.		Rock Creek				Bitterroot Irrigation					
						District	485	R		19.3	0

NOTE: R—Denotes Regular Irrigation. F—Flood Irrigation. P—Water diverted by means of pumping. G—Water diverted by gravity. S—Stored Water.

Condition of System Good Topography Bench River Basin

Adequate Supply: Yes X No Explain

Remarks

* Marie (W.) Symington is signed up for 19.3 Acres under the Bitterroot Irrigation District.

Also in: Plat No. Twp. Rge.	Plat No. Twp. Rge.	Plat No. Twp. Rge.
Plat No. Twp. Rge.	Plat No. Twp. Rge.	Plat No. Twp. Rge.

Information From:

Calvin Brazeal

F-1-A 3M-9-55

County Ravalli

STATE OF MONTANA
STATE ENGINEERS OFFICE
Water Resources Survey

T. 7N R. 20W Plat No. 13

Farm Checked: Date 7-27-58

Photo No. 2P-84; 2P-85;

By R.J. Peter & H. Carpenter

Legal Land Owner Mountain View Orchards - Lots 21-24, Blk. 4; 13-15, Blk. 19; Alice W. Taber Address

Operator Andrew Polson Address

Water is deliverd by:— 1. Private System; 2. Ditch Company; 3. State Project; 4. Federal Project; 5. Irrigation District

If under Ditch Company, Irrigation District, or Government Project, state the number of shares or inches, acre feet, as the case may be in said system

App. No. Decree No.	NAME OF APPROPRIATOR TO WHOM DECREED	NAME OF STREAM	Date App. Date Priority	Miner's Inches	In Use	NAME OF DITCH (Water Delivered By)	No.	R/F	P/G/S	Present Irr. Acres	Irrigable Acres
D-249	Geo. B. Wood	Bunkhouse Creek	6-1-93	100	Yes	Wood Ditch	1			11	0

NOTE: R—Denotes Regular Irrigation. F—Flood Irrigation. P—Water diverted by means of pumping. G—Water diverted by gravity. S—Stored Water.

Condition of System ..... Topography ..... River Basin .....

Adequate Supply: Yes..... No..... Explain .....

Remarks .....

Also in: Plat No..... Twp..... Rge.....	Plat No..... Twp..... Rge.....	Plat No..... Twp..... Rge.....
Plat No..... Twp..... Rge.....	Plat No..... Twp..... Rge.....	Plat No..... Twp..... Rge.....

Information From: Field Survey

F-1-A 3M-9-55

County Ravalli

STATE OF MONTANA
STATE ENGINEERS OFFICE
Water Resources Survey

T. 7N R. 20W Plat No. 13

Farm Checked: Date 9-17-57

Photo No. 2P-169; 2P-170;

By Robert J. Peter

Legal Land Owner Mountain View Orchards - Lots 1-8, 17-24, Blk. 16; Pt.1, Pt.2, Pt.3, 4-10, Blk. 8; Lots 13-22, Blk. 8; Thousand Acres Inc. Address

Operator Address

Water is deliverd by:— 1. Private System; 2. Ditch Company; 3. State Project; 4. Federal Project; 5. Irrigation District

If under Ditch Company, Irrigation District, or Government Project, state the number of shares or inches, acre feet, as the case may be in said system

App. No. Decree No.	NAME OF APPROPRIATOR TO WHOM DECREED	NAME OF STREAM	Date App. Date Priority	Miner's Inches	In Use	NAME OF DITCH (Water Delivered By)	No.	R/F	P/G/S	Present Irr. Acres	Irrigable Acres
* See											
Dist.		Rock Creek				Bitterroot Irrigation					
						District				221.2	0
A-130	Earl M. Scott	Birch Creek	5-3-10	160	No						

NOTE: R—Denotes Regular Irrigation. F—Flood Irrigation. P—Water diverted by means of pumping. G—Water diverted by gravity. S—Stored Water.

Condition of System Topography River Basin

Adequate Supply: Yes No Explain

Remarks

* Jess L. Mickens is signed up for 113.6 Acres under the Bitterroot Irrigation District.
* C. W. Allnut is signed up for 108.2 Acres under the Bitterroot Irrigation District.
Jesse L. Mickens - Lots 4-22, Blk. 8;
C. W. Allnut - Lots 1-8, 17-24, Blk. 16;
See also Home Acres Orchards - T.8N - R.20W.

Also in: Plat No. 9 Twp. 8N Rge. 20W	Plat No. Twp. Rge.	Plat No. Twp. Rge.
Plat No. Twp. Rge.	Plat No. Twp. Rge.	Plat No. Twp. Rge.

Information From:

Mrs. Mickens & Mrs. Hortc

F-1-A 3M-9-55

County Ravalli

STATE OF MONTANA
STATE ENGINEERS OFFICE
Water Resources Survey

T. 7N R. 20W Plat No. 13

Farm Checked: Date 9-9-57

Photo No. 2P-170

By H. Carpenter & W. Lambeth

Mountain View Orchards - Lot 19, Blk. 18; Lot 5-6, 16-18, Blk. 19;

Legal Land Owner Ralph Woodward Address

Operator Same Address

Water is deliverd by:— 1. Private System; 2. Ditch Company; 3. State Project; 4. Federal Project; X 5. Irrigation District X

If under Ditch Company, Irrigation District, or Government Project, state the number of shares or inches, acre feet, as the case may be in said system

App. No. Decree No.	NAME OF APPROPRIATOR TO WHOM DECREED	NAME OF STREAM	Date App. Date Priority	Miner's Inches	In Use	NAME OF DITCH (Water Delivered By)	No.	R/F	P/G/S	Present Irr. Acres	Irrigable Acres
* See											
Dist		Lake Como				Bitterroot Irrigation					
						District	485	R		23	0

NOTE: R—Denotes Regular Irrigation. F—Flood Irrigation. P—Water diverted by means of pumping. G—Water diverted by gravity. S—Stored Water.

Condition of System Good Topography Bench River Basin

Adequate Supply: Yes X No Explain

Remarks

* Ralph Woodward is signed up for 23 Acres under the Bitterroot Irrigation District.

Also in: Plat No. Twp. Rge.	Plat No. Twp. Rge.	Plat No. Twp. Rge.
Plat No. Twp. Rge.	Plat No. Twp. Rge.	Plat No. Twp. Rge.

Information From:

Martyn Richards

F-1-A 3M-9-55

County Ravalli

STATE OF MONTANA

STATE ENGINEERS OFFICE

Water Resources Survey

T 7N R 20W Plat No. 13

Farm Checked: Date 9-18-57

Photo No. 2P-170

By Robert J. Peter

Legal Land Owner John & Charlotte Zacha

Mountain View Orchards - Lots 1-4, 21-24, Blk. 2; Pt. 12,13-20, Blk. 1; Pt.1-Pt.2-Pt.3-Pt.23-Pt.24-, Blk. 3

Address 8;

Operator Same

Address

Water is deliverd by:— 1. Private System; 2. Ditch Company; 3. State Project; 4. Federal Project; X 5. Irrigation District X

If under Ditch Company, Irrigation District, or Government Project, state the number of shares or inches, acre feet, as the case may be in said system

App. No. Decree No.	NAME OF APPROPRIATOR TO WHOM DECREED	NAME OF STREAM	Date App. Date Priority	Miner's Inches	In Use	NAME OF DITCH (Water Delivered By)	No.	R/F	P/G/S	Present Irr. Acres	Irrigable Acres
* See											
Ditch											
Dist.		Rock Creek				Bitterroot Irrigation					
						District	485	R		148	0

NOTE: R—Denotes Regular Irrigation. F—Flood Irrigation. P—Water diverted by means of pumping. G—Water diverted by gravity. S—Stored Water.

Condition of System Good Topography Bench River Basin

Adequate Supply: Yes X No Explain

Remarks

* John & Charlotte Zacha are signed up for 220.1 Acres under the Bitterroot Irrigation District.

Also in: Plat No. Twp. Rge.	Plat No. Twp. Rge.	Plat No. Twp. Rge.
Plat No. Twp. Rge.	Plat No. Twp. Rge.	Plat No. Twp. Rge.

Information From:

John Zacha

F-1-A 3M-9-55

County Ravalli

Farm Checked: Date 8-8-57

By Hershel Carpenter

STATE OF MONTANA
STATE ENGINEERS OFFICE
Water Resources Survey

T. 7N R. 20W Plat No. 13

Photo No. 2P-87

Legal Land Owner Ray (J.) & Myrtle Murphy Address Corvallis, Montana

Operator Same Address

Water is deliverd by:— 1. Private System; X 2. Ditch Company; 3. State Project; 4. Federal Project; 5. Irrigation District

If under Ditch Company, Irrigation District, or Government Project, state the number of shares or inches, acre feet, as the case may be in said system

App. No. Decree No.	NAME OF APPROPRIATOR TO WHOM DECREED	NAME OF STREAM	Date App. Date Priority	Miner's Inches	In Use	NAME OF DITCH (Water Delivered By)	No.	R/F	P/G/S	Present Irr. Acres	Irrigable Acres
* D-145	Corvallis Canal &										
	Water Company	Bitterroot River	1-1-71	5000	2 2/9						
					Shs.	Corvallis Canal	1	R		125	0

NOTE: R—Denotes Regular Irrigation. F—Flood Irrigation. P—Water diverted by means of pumping. G—Water diverted by gravity. S—Stored Water.

Condition of System Good Topography Valley River Basin Columbia River, Bitterroot River,

Adequate Supply: Yes X No Explain

Remarks

* Ray Murphy is signed up for 2 2/9 Shares under the Corvallis Canal & Water Company.

Also in: Plat No. Twp. Rge.	Plat No. Twp. Rge.	Plat No. Twp. Rge.
Plat No. Twp. Rge.	Plat No. Twp. Rge.	Plat No. Twp. Rge.

Information From:

Clarence Popham

6	5	4	3	2	1
7	8	9	10	11	12
18	17	16	15	14	13
19	20	21	22	23	24
30	29	28	27	26	25
31	32	33	34	35	36

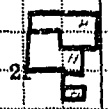

21-H:

F-1-A 3M-9-55

County Ravalli

STATE OF MONTANA
STATE ENGINEERS OFFICE
Water Resources Survey

T. 7N R. 20W Plat No. 13

Farm Checked: Date 7-29-57

Photo No. 2P-36

By R.J. Peter & H. Carpenter

Legal Land Owner Thomas (Tom) & Ina Murphy Address Corvallis, Montana

Operator Same Address

Water is deliverd by:— 1. Private System; 2. Ditch Company; X 3. State Project; 4. Federal Project; 5. Irrigation District

If under Ditch Company, Irrigation District, or Government Project, state the number of shares or inches, acre feet, as the case may be in said system

App. No. Decree No.	NAME OF APPROPRIATOR TO WHOM DECREED	NAME OF STREAM	Date App. Date Priority	Miner's Inches	In Use	NAME OF DITCH (Water Delivered By)	No.	R/F	P/G/S	Present Irr. Acres	Irrigable Acres
* See											
Ditch											
Company											
Right		Bitterroot River				Corvallis Canal	2	R		103	0

NOTE: R—Denotes Regular Irrigation. F—Flood Irrigation. P—Water diverted by means of pumping. G—Water diverted by gravity. S—Stored Water.

Condition of System Good Topography Valley River Basin Columbia River, Bitterroot River,

Adequate Supply: Yes X No Explain

Remarks

* Thomas Murphy is signed up for 3 Shares under the Corvallis Canal & Water Company.

Also in: Plat No. Twp. Rge.	Plat No. Twp. Rge.	Plat No. Twp. Rge.
Plat No. Twp. Rge.	Plat No. Twp. Rge.	Plat No. Twp. Rge.

Information From:

Thomas Murphy

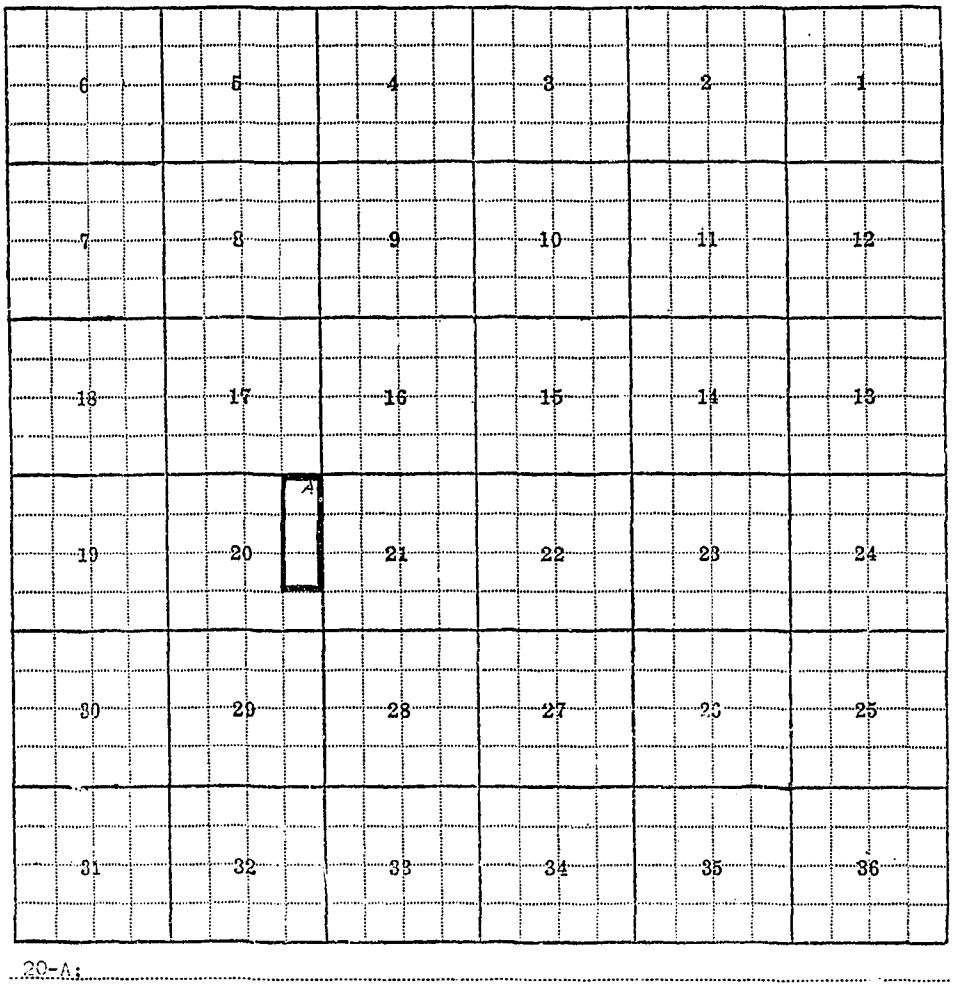
6
5
4
3
2
1
7
8
9
10
11
12
18
17
16
15
14
13
A
19
20
21
22
23
24
30
29
28
27
26
25
31
32
33
34
35
36

20-A:

F-1-A 3M-9-55

County Ravalli

Farm Checked: Date 7-9-57

By R.J. Peter & H.L. Bille

STATE OF MONTANA
STATE ENGINEERS OFFICE
Water Resources Survey

T 7N R 20W Plat No. 13

Photo No. 2P-36

Legal Land Owner Allen & Edith Nelson Address Woodside, Montana

Operator Same Address

Water is deliverd by:— 1. Private System; 2. Ditch Company; x 3. State Project; 4. Federal Project; 5. Irrigation District

If under Ditch Company, Irrigation District, or Government Project, state the number of shares or inches, acre feet, as the case may be in said system

App. No. Decree No.	NAME OF APPROPRIATOR TO WHOM DECREED	NAME OF STREAM	Date App. Date Priority	Miner's Inches	In Use	NAME OF DITCH (Water Delivered By)	No.	R/F	P/G/S	Present Irr. Acres	Irrigable Acres
* D-230	Woodside Irrigation										
	Company	Bitterroot River	10-1-05	2000	100 sh	Woodside Ditch	?	R		45	0

NOTE: R—Denotes Regular Irrigation. F—Flood Irrigation. P—Water diverted by means of pumping. G—Water diverted by gravity. S—Stored Water.

Condition of System Good Topography Bench River Basin Columbia River, Bitterroot River

Adequate Supply: Yes X No Explain

Remarks

* Allen Nelson is signed up for 100 Shares under the Woodside Irrigation Company.

True Miller Right with Rumble.

Also in: Plat No. Twp. Rge.	Plat No. Twp. Rge.	Plat No. Twp. Rge.
Plat No. Twp. Rge.	Plat No. Twp. Rge.	Plat No. Twp. Rge.

Information From:

Mr. Allen

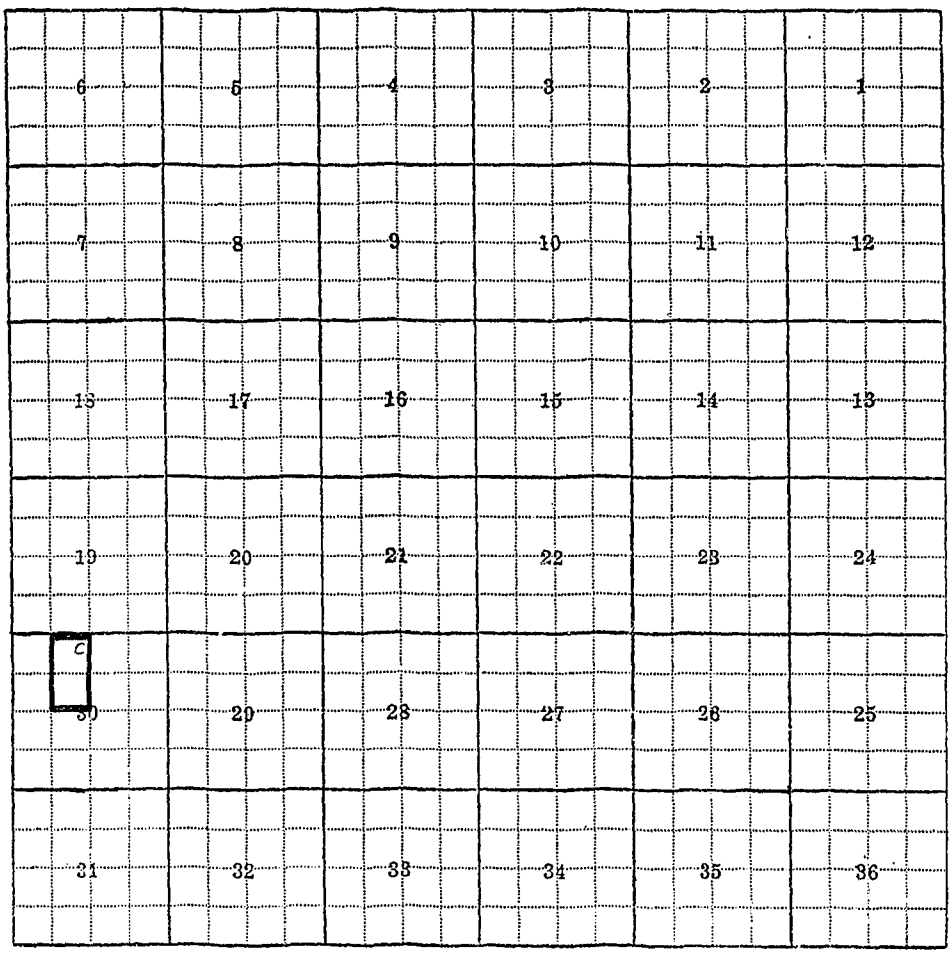
6
5
4
3
2
1
7
8
9
10
11
12
18
17
16
15
14
13
19
20
21
22
23
24
C
30
29
28
27
26
25
31
32
33
34
35
36

30=C;

F-1 A 3M-9-55

County Ravalli

STATE OF MONTANA
STATE ENGINEERS OFFICE
Water Resources Survey

T. 7N R. 20W Plat No. 13

Farm Checked: Date 7-28-57

Photo No. 2P-86

By R.J. Peter & H. Carpenter

Legal Land Owner Frank & Bella O'Brien Address Corvallis, Montana

Operator Same Address

Water is deliverd by:— 1. Private System; 2. Ditch Company; X 3. State Project; 4. Federal Project; 5. Irrigation District

If under Ditch Company, Irrigation District, or Government Project, state the number of shares or inches, acre feet, as the case may be in said system

App. No. Decree No.	NAME OF APPROPRIATOR TO WHOM DECREED	NAME OF STREAM	Date App. Date Priority	Miner's Inches	In Use	NAME OF DITCH (Water Delivered By)	No.	R/F	P/G/S	Present Irr. Acres	Irrigable Acres
* D-145	Corvallis Canal &										
	Water Company	Bitterroot River	1-1-71	5000	1 1/8						
					Sh.	Corvallis Canal	2	R		45	0
					Yes						

NOTE: R—Denotes Regular Irrigation. F—Flood Irrigation. P—Water diverted by means of pumping. G—Water diverted by gravity. S—Stored Water.

Condition of System Good Topography Valley River Basin Columbia River, Bitterroot River

Adequate Supply: Yes X No Explain

Remarks

* Frank O'Brien is signed up for 1 1/8 Shares under the Corvallis Canal & Water Company.

Also in: Plat No. Twp. Rge.	Plat No. Twp. Rge.	Plat No. Twp. Rge.
Plat No. Twp. Rge.	Plat No. Twp. Rge.	Plat No. Twp. Rge.

Information From:

Frank O'Brien

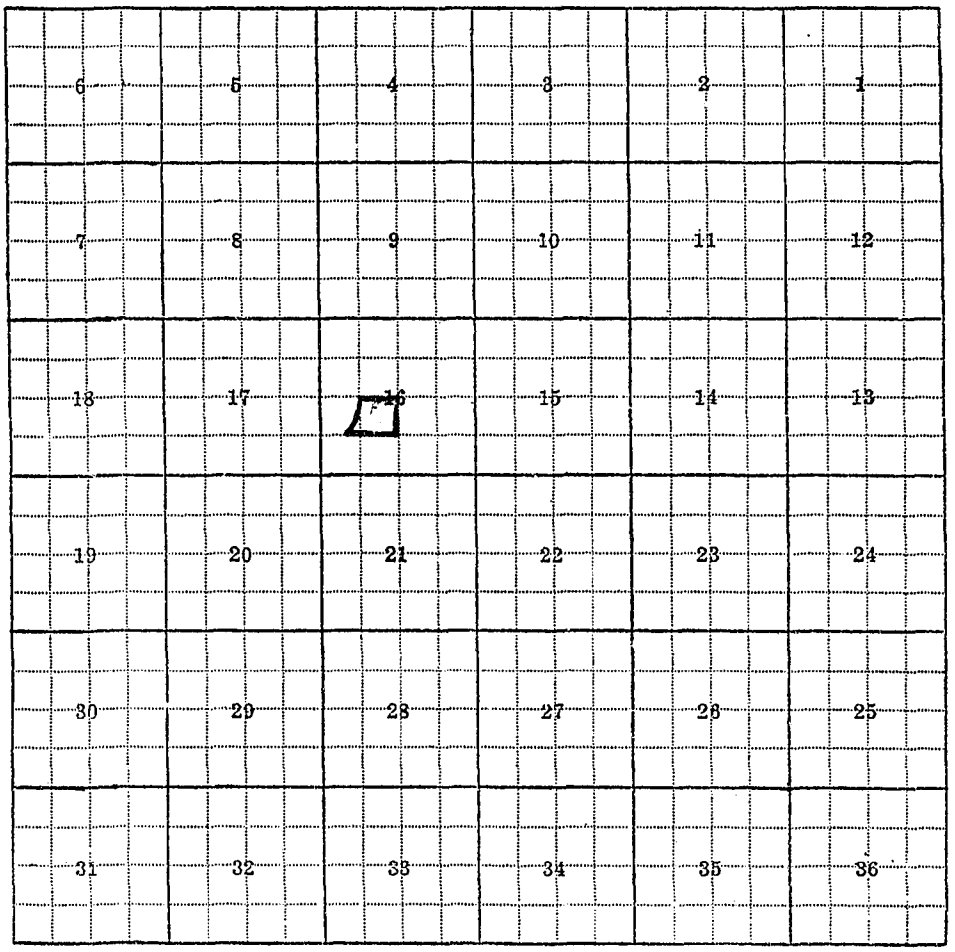
6
5
4
3
2
1
7
8
9
10
11
12
18
17
16
15
14
13
19
20
21
22
23
24
30
29
28
27
26
25
31
32
33
34
35
36

16-F:

F-1-A 3M-9-55

County Ravalli

STATE OF MONTANA
STATE ENGINEERS OFFICE
Water Resources Survey

T 7N R 20W Plat No. 13

Farm Checked: Date 7-28-57

Photo No.

By Robert Peter & Hershel Carpenter

Legal Land Owner Edward O'Hare Address

Operator Address

Water is deliverd by:— 1. Private System; 2. Ditch Company; 3. State Project; 4. Federal Project; 5. Irrigation District

If under Ditch Company, Irrigation District, or Government Project, state the number of shares or inches, acre feet, as the case may be in said system

App. No. Decree No.	NAME OF APPROPRIATOR TO WHOM DECREED	NAME OF STREAM	Date App. Date Priority	Miner's Inches	In Use	NAME OF DITCH (Water Delivered By)	No.	R/F	P/G/S	Present Irr. Acres	Irrigable Acres
		NO IRRIGATION									
A-1417	John H. McJunkin	Unnamed Spring	3-14-08	60	Stock						

NOTE: R—Denotes Regular Irrigation. F—Flood Irrigation. P—Water diverted by means of pumping. G—Water diverted by gravity. S—Stored Water.

Condition of System Topography River Basin

Adequate Supply: Yes No Explain

Remarks

Also in:								
Plat No. 9	Twp. 8N	Rge. 20W	Plat No.	Twp.	Rge.	Plat No.	Twp.	Rge.
Plat No. 14	Twp. 7N	Rge. 19W	Plat No.	Twp.	Rge.	Plat No.	Twp.	Rge.

Information From: Field Survey

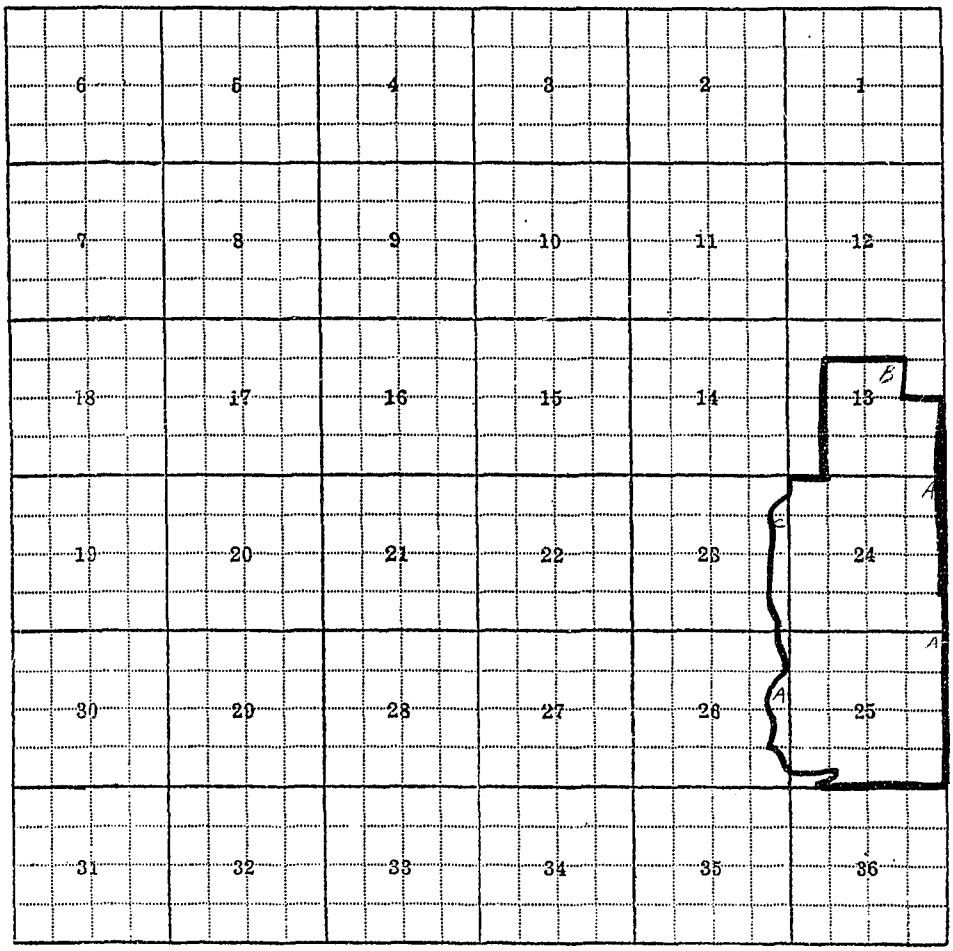

13-B; 23-C; 24-A; 25-A; 26-A;

F-1-A 3M-9-55

County Ravalli

STATE OF MONTANA
STATE ENGINEERS OFFICE
Water Resources Survey

T 7N R 20W Plat No. 13

Farm Checked: Date 6-29-57

Photo No. 2P-34

By Robert J. Peter

Legal Land Owner Asael, Mae, Devere Park Address Woodside, Montana

Operator Same Address

Water is deliverd by:— 1. Private System; x 2. Ditch Company; 3. State Project; 4. Federal Project; 5. Irrigation District

If under Ditch Company, Irrigation District, or Government Project, state the number of shares or inches, acre feet, as the case may be in said system

App. No. Decree No.	NAME OF APPROPRIATOR TO WHOM DECREED	NAME OF STREAM	Date App. Date Priority	Miner's Inches	In Use	NAME OF DITCH (Water Delivered By)	No.	R/F	P/G/S	Present Irr. Acres	Irrigable Acres
A-1273	MacRae Bros.	Unnamed Creek & Stream	5-23-10	100	Yes	MacRae Ditch	1	R		13	0

NOTE: R—Denotes Regular Irrigation. F—Flood Irrigation. P—Water diverted by means of pumping. G—Water diverted by gravity. S—Stored Water.

Condition of System Fair Topography River Bottom River Basin Columbia River, Unnamed Creek.

Adequate Supply: Yes x No Explain

Remarks

Also in: Plat No. 16 Twp. 6N Rge 20W	Plat No. Twp. Rge	Plat No. Twp. Rge
Plat No. Twp. Rge	Plat No. Twp. Rge	Plat No. Twp. Rge

Information From:

Mr. Park


6
5
4
3
2
1
7
8
9
10
11
12
18
17
16
15
14
13
19
20
21
22
23
24
30
29
28
27
26
25
31
32
33
34
35
36
N

31-N;

F-1-A 3M-9-55

County Ravalli

STATE OF MONTANA
STATE ENGINEERS OFFICE
Water Resources Survey

T 7N R 20W Plat No. 13

Farm Checked: Date 7-10-57

Photo No. 2P-34

By Robert J. Peter

Legal Land Owner Ray A. Park Address Woodside, Montana

Operator Same Address

Water is deliverd by:— 1. Private System; 2. Ditch Company; 3. State Project; 4. Federal Project; 5. Irrigation District

If under Ditch Company, Irrigation District, or Government Project, state the number of shares or inches, acre feet, as the case may be in said system

App. No. Decree No.	NAME OF APPROPRIATOR TO WHOM DECREED	NAME OF STREAM	Date App. Date Priority	Miner's Inches	In Use	NAME OF DITCH (Water Delivered By)	No.	R/F	P/G/S	Present Irr. Acres	Irrigal Acre
* D-230	Woodside Irrigation										
	Company	Bitterroot River	10-1-05	2000	No						

NOTE: R—Denotes Regular Irrigation. F—Flood Irrigation. P—Water diverted by means of pumping. G—Water diverted by gravity. S—Stored Water.

Condition of System ..... Topography ..... River Basin Columbia River,

Adequate Supply: Yes..... No..... Explain .....

Remarks

* Ray Park is signed up for 5 Shares under the Woodside Irrigation Company. Does not use this water, keeps it up in case ever wants to sell place.

Also in: Plat No..... Twp..... Rge.....	Plat No..... Twp..... Rge.....	Plat No..... Twp..... Rge.....
Plat No..... Twp..... Rge.....	Plat No..... Twp..... Rge.....	Plat No..... Twp..... Rge.....

Information From:

Ray Park

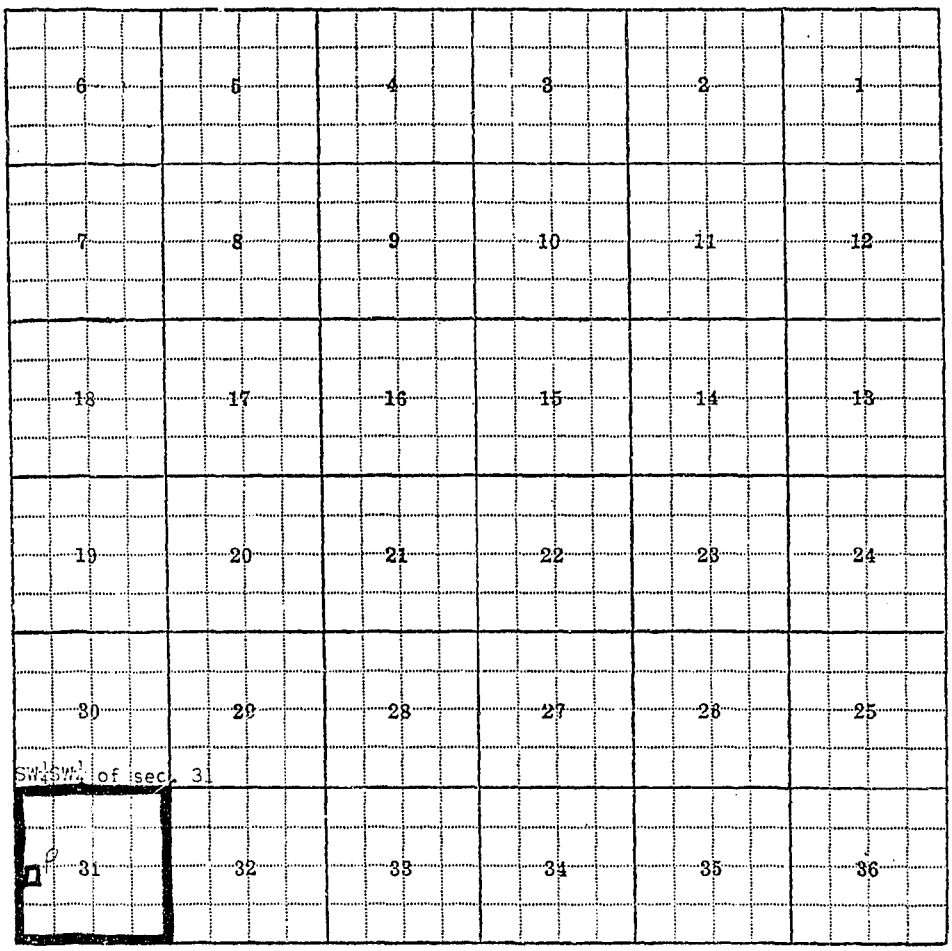

31-D:
For ownership see special plat of SW¼SW¼ of section 31

F-1-A 3M-9-55

County Ravalli

STATE OF MONTANA
STATE ENGINEERS OFFICE
Water Resources Survey

T. 7N R. 20W Plat No. 13

Farm Checked: Date 7-28-57

Photo No. 2P-86

By R.J. Peter & H. Carpenter

Legal Land Owner Parson & Pearl Pile Address Corvallis, Montana

Operator E. R. McCoy Address

Water is deliverd by:— 1. Private System; 2. Ditch Company; 3. State Project; 4. Federal Project; 5. Irrigation District

If under Ditch Company, Irrigation District, or Government Project, state the number of shares or inches, acre feet, as the case may be in said system

App. No. Decree No.	NAME OF APPROPRIATOR TO WHOM DECREED	NAME OF STREAM	Date App. Date Priority	Miner's Inches	In Use	NAME OF DITCH (Water Delivered By)	No.	R/F	P/G/S	Present Irr. Acres	Irrigable Acres
		NO IRRIGATION									
D-164	John A. Jones	Bitterroot River	4-1-97	40	13 Yes						

NOTE: R—Denotes Regular Irrigation. F—Flood Irrigation. P—Water diverted by means of pumping. G—Water diverted by gravity. S—Stored Water.

Condition of System Topography River Basin

Adequate Supply: Yes No Explain

Remarks

Parson Pile is signed up for 1/16 Share under the Wood-Parkhurst Ditch or 12.25 Miner's Inches.

Also in: Plat No. Twp. Rge.	Plat No. Twp. Rge.	Plat No. Twp. Rge.
Plat No. Twp. Rge.	Plat No. Twp. Rge.	Plat No. Twp. Rge.

Information From:

Ed Sager

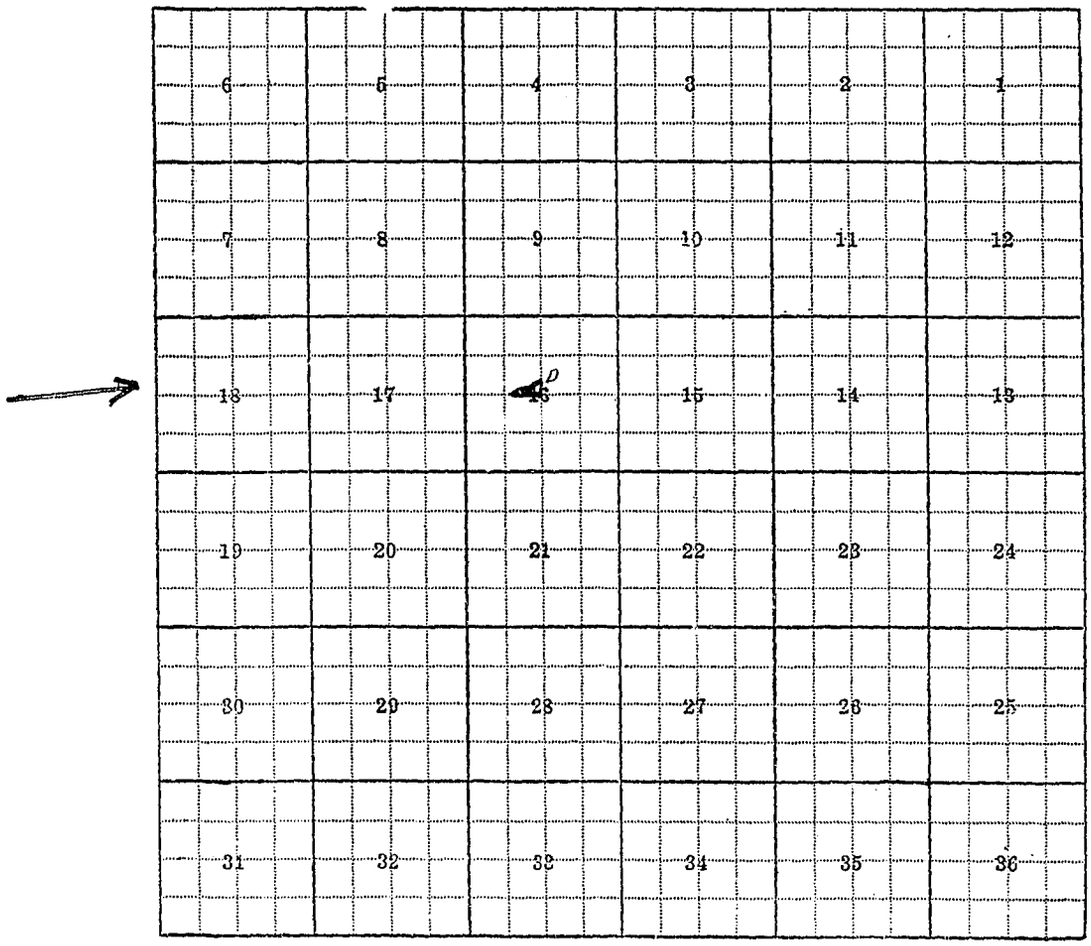
6
5
4
3
2
1
7
8
9
10
11
12
18
17
16
15
14
13
19
20
21
22
23
24
30
29
28
27
26
25
31
32
33
34
35
36
D

16-D.

F-1-A 3M-9-55

County Ravalli

Farm Checked: Date 7-13-57

By Robert J. Peter

STATE OF MONTANA
STATE ENGINEERS OFFICE
Water Resources Survey

T. 7N R. 20W Plat No. 13

Photo No. 2P-34

Legal Land Owner Elmer & Lectra Poll Address

Operator Dean (T.) Campbell (buying) Address Corvallis, Montana

Water is deliverd by:— 1. Private System; X 2. Ditch Company; 3. State Project; 4. Federal Project; 5. Irrigation District

If under Ditch Company, Irrigation District, or Government Project, state the number of shares or inches, acre feet, as the case may be in said system

App. No. Decree No.	NAME OF APPROPRIATOR TO WHOM DECREED	NAME OF STREAM	Date App. Date Priority	Miner's Inches	In Use	NAME OF DITCH (Water Delivered By)	No.	R/F	P/G/S	Present Irr. Acres	Irrigable Acres
+ D-145	Corvallis Canal &							)			
	Water Company	Bitterroot River	1-1-71	5000	Yes	Corvallis Canal	2	R)		61	0
A-1565	Emily Harding	Willow Creek Drain						)			
		Ditch	6-10-18	60	No	Harding Ditch	1	R)			
*D-219	Clara Wehr	Bitterroot River	6-1-9?	160	No						

NOTE: R—Denotes Regular Irrigation. F—Flood Irrigation. P—Water diverted by means of pumping. G—Water diverted by gravity. S—Stored Water.

Condition of System Fair Topography River bottom River Basin Columbia River, Bitterroot River.

Adequate Supply: Yes X No Explain

Remarks

+ Dean (T.) Campbell is signed up for 1 Share under the Corvallis Canal & Water Company.

*D-219 has 30 Miner's Inches this right - not in use.

Also in: Plat No. Twp. Rge.	Plat No. Twp. Rge.	Plat No. Twp. Rge.
Plat No. Twp. Rge.	Plat No. Twp. Rge.	Plat No. Twp. Rge.

Information From:

Mrs. Campbell

6	5	4	3	2	1
7	8	9	10	11	12
18	17	16	15	14	13
19	20	21	22	23	24
30	29	28	27	26	25
31 	32	33	34	35	36

31-D; 32-M;

F-1-A 3M-9-55

County Ravalli

STATE OF MONTANA
STATE ENGINEERS OFFICE
Water Resources Survey

T 7N R 20W Plat No 13

Farm Checked: Date 7-27-57

Photo No 2P-85; 2P-84; 2P-39;

By R.J. Peter & H. Carpenter

Legal Land Owner Andrew (M.) & Altha Polson Address Victor, Montana

Operator Same Address

Water is deliverd by:— 1. Private System; X 2. Ditch Company; X 3. State Project; 4. Federal Project; 5. Irrigation District

If under Ditch Company, Irrigation District, or Government Project, state the number of shares or inches, acre feet, as the case may be in said system

App. No. Decree No.	NAME OF APPROPRIATOR TO WHOM DECREED	NAME OF STREAM	Date App. Date Priority	Miner's Inches	In Use	NAME OF DITCH (Water Delivered By)	No.	R/F	P/G/S	Present Irr. Acres	Irrigable Acres
* See											
Ditch											
Company											
Right		Bitterroot River				Wood-Parkhurst Ditch	1	R		109	0
** D-204	Supply Ditch Co.	Bitterroot River	5-1-98	5000	64 Sh.	Supply Ditch	2	R		32	0
D-135	Della Alford	Bitterroot River	4-1-72	160	No						
D-146	E. R. Dean	Bitterroot River	4-1-72	160	40						

NOTE: R—Denotes Regular Irrigation. F—Flood Irrigation. P—Water diverted by means of pumping. G—Water diverted by gravity. S—Stored Water.

Condition of System Good Topography Valley River Basin Columbia River, Bitterroot River,

Adequate Supply: Yes X No Explain

Remarks

* Andrew Polson is signed up for 3/4 Share under the Wood-Parkhurst Ditch (Supply Ditch Association) or 147 Miner's Inches. Has a right of 40 Miner's Inches.

** Andrew Polson is signed up for 64 Shares under the Supply Ditch Association (Wood-Parkhurst Ditch).

Also in: Plat No. Twp. Rge.	Plat No. Twp. Rge.	Plat No. Twp. Rge.
Plat No. Twp. Rge.	Plat No. Twp. Rge.	Plat No. Twp. Rge.

Information From:

Len Polson

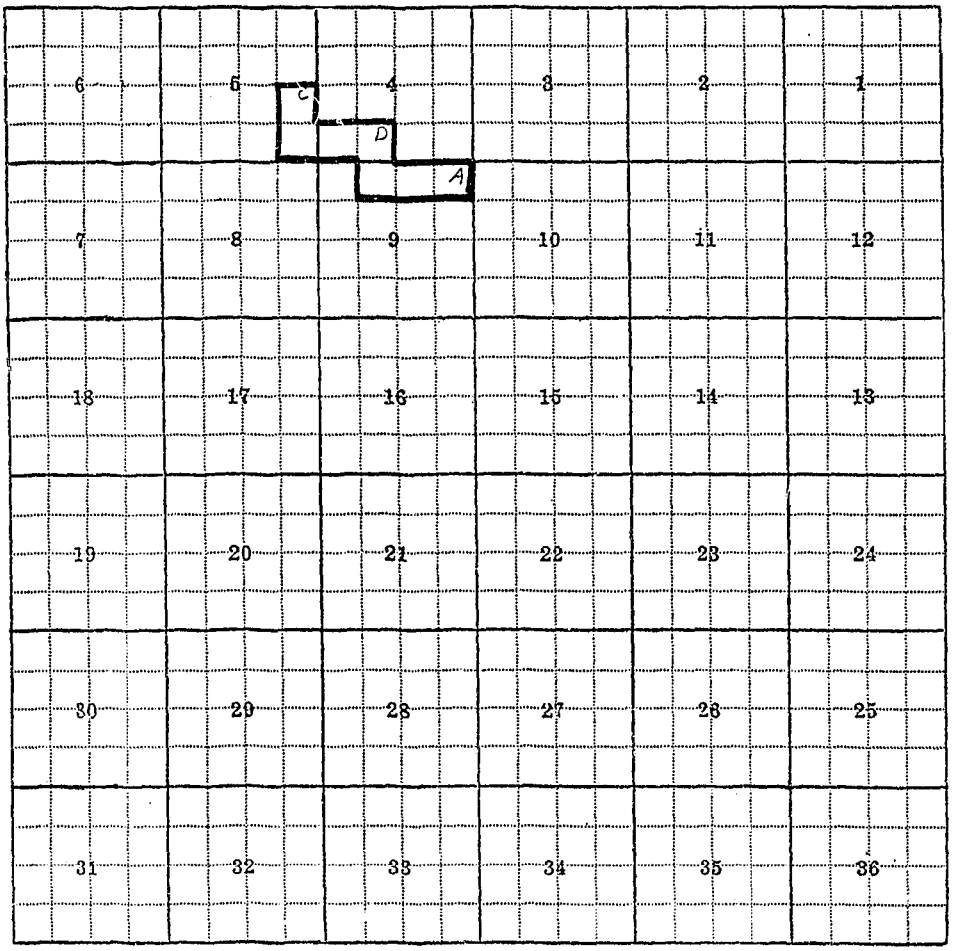
6
5
C
4
D
3
A
2
1
7
8
9
10
11
12
18
17
16
15
14
13
19
20
21
22
23
24
30
29
28
27
26
25
31
32
33
34
35
36

4-D; 5-C; 9-A;

F-1-A 3M-9-55

County Ravalli

STATE OF MONTANA
STATE ENGINEERS OFFICE
Water Resources Survey

T. 7N R. 20W Plat No. 13

Farm Checked: Date 8-8-57

Photo No. 2P-168; 2P-87;

By Hershel Carpenter

Legal Land Owner Clarence & Mabel Popham Address Corvallis, Montana

Operator Same Address

Water is deliverd by:— 1. Private System; X 2. Ditch Company; X 3. State Project; X 4. Federal Project; 5. Irrigation District X

If under Ditch Company, Irrigation District, or Government Project, state the number of shares or inches, acre feet, as the case may be in said system

App. No. Decree No.	NAME OF APPROPRIATOR TO WHOM DECREED	NAME OF STREAM	Date App. Date Priority	Miner's Inches	In Use	NAME OF DITCH (Water Delivered By)	No.	R/F	P/G/S	Present Irr. Acres	Irrigable Acres
A-1305	R. Lee McCulloch	Holloran Gulch	2-27-09	80	Yes	Popham Ditch	1	R		21	0
A-1620	R. Lee McCulloch &										
	E. L. Popham	Dry Gulch - Seepage									
		NE¼NE¼, Sec. 26	3-31-09	60	Yes	McCulloch Ditch *	1	R			
D-145	Corvallis Canal &										
	Water Company	Bitterroot River	1-1-71	5000	1/36 Sh. & 1 1/8 Sh.	Corvallis Ditch	2	R		43	0
+ See Ass'n		Bitterroot River				Hedge Ditch *	3	R		60	0

NOTE: R—Denotes Regular Irrigation. F—Flood Irrigation. P—Water diverted by means of pumping. G—Water diverted by gravity. S—Stored Water.

Condition of System Good Topography Valley & Bench River Basin Columbia River, Bitterroot River, Holloran Gulch.

Adequate Supply: Yes X No Explain

Remarks

Clarence Popham is signed up for 1/36 & 1 1/8 Shares under the Corvallis Canal & Water Company.

+ Clarence Popham is signed up for 80 Acres Ravalli Water Users' Association through Hedge Ditch.

Mr. Popham is stiuated so that he can put Hedge, Bitterroot Irrigation District, or private water on any part of his land above the Corvallis Canal Upper Lateral.

*Hedge Ditch flows into Dry Gulch.

Also in: Plat No. Twp. Rge.	Plat No. Twp. Rge.	Plat No. Twp. Rge.
Plat No. Twp. Rge.	Plat No. Twp. Rge.	Plat No. Twp. Rge.

Information From:

Clarence Popham

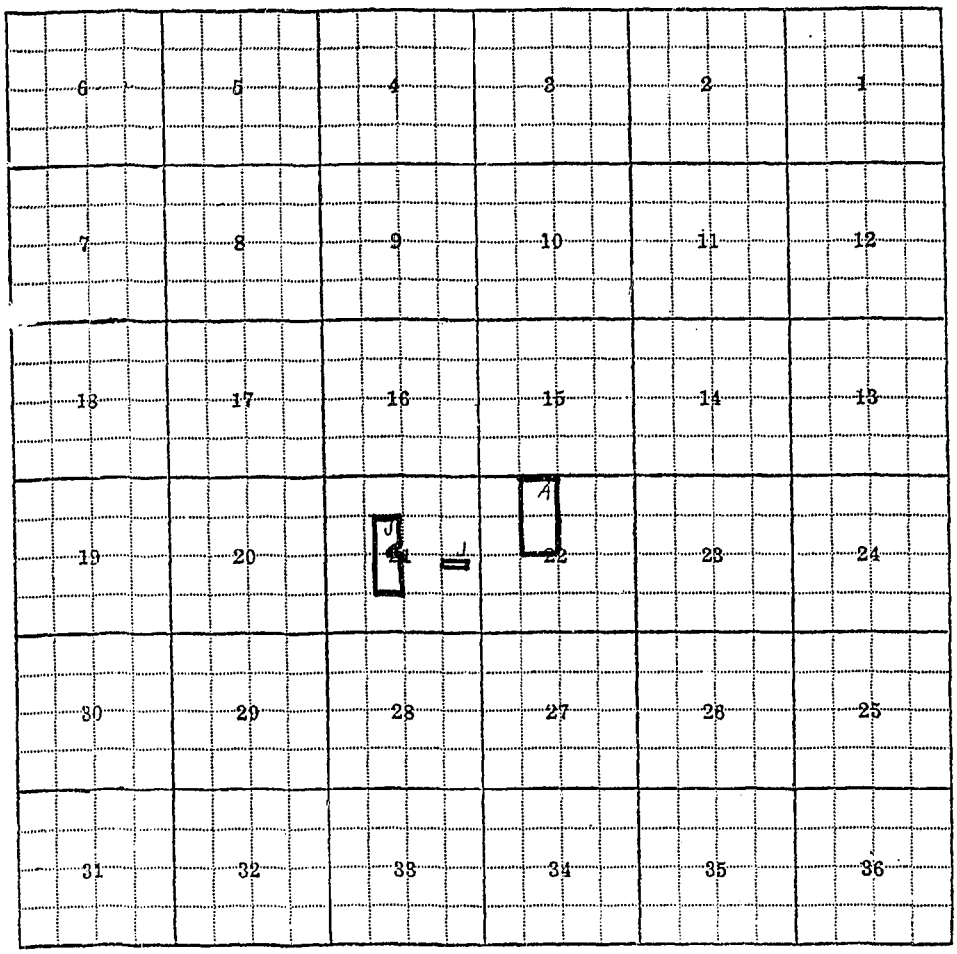

21-J; 22-A;

21-J; is listed under Clarence Popham only.

F-1-A 3M-9-55

County Ravalli

STATE OF MONTANA
STATE ENGINEERS OFFICE
Water Resources Survey

T. 7N R. 20W Plat No. 13

Farm Checked: Date 8-8-57

Photo No. 2P-168; 2P-87;

By Hershel Carpenter

Legal Land Owner Naomi (R.) Popham Address

Operator Clarence Popham Address Corvallis, Montana

Water is deliverd by:— 1. Private System; X 2. Ditch Company; X 3. State Project; X 4. Federal Project; 5. Irrigation District X

If under Ditch Company, Irrigation District, or Government Project, state the number of shares or inches, acre feet, as the case may be in said system

App. No. Decree No.	NAME OF APPROPRIATOR TO WHOM DECREED	NAME OF STREAM	Date App. Date Priority	Miner's Inches	In Use	NAME OF DITCH (Water Delivered By)	No.	R/F	P/G/S	Present Irr. Acres	Irrig Ac
D-590	E. L. Popham	Holloran Gulch	6-1902	50	Yes						
			1911	110	Yes	Popham Ditch	1	R		74	
D-145	Corvallis Canal &										
	Water Company	Bitterroot River	1-1-71	5000	1 1/8						
					Sh.	Corvallis Canal	2	R		128	
* See											
Dist		Rock Creek				Bitterroot Irrigation					
						District	5	R		50	
+ See											
Ass'n		Bitterroot River				Hedge Ditch	2	R		7	

NOTE: R—Denotes Regular Irrigation. F—Flood Irrigation. P—Water diverted by means of pumping. G—Water diverted by gravity. S—Stored Water.

Condition of System Good Topography Valley & Bench River Basin Columbia River, Bitterroot Riv

Adequate Supply: Yes X No Explain Holloran Gulch, Rock Creek;

Remarks

Naomi Popham is signed up for 1 1/8 Shares under the Corvallis Canal & Water Company.

*Naomi (R.) Popham is signed up for 50 Acres under the Bitterroot Irrigation District.

+Clarence Popham is signed up for 80 acres under the Ravalli Water Users Association.

Mr. Popham is situated so that he can put Hedge private or Bitterroot Irrigation District water on any part of his land above the Corvallis Canal Upper Lateral.

Also in: Plat No. Twp. Rge.	Plat No. Twp. Rge.	Plat No. Twp. Rge.
Plat No. Twp. Rge.	Plat No. Twp. Rge.	Plat No. Twp. Rge.

Information From:

Clarence Popham

Plat No. 13

; 2P-87;

istrict X

Present Irr. Acres	Irrigal Acre
74	0
128	0
50	0
7	0

terroot Rive
k Creek;

v part of

pham

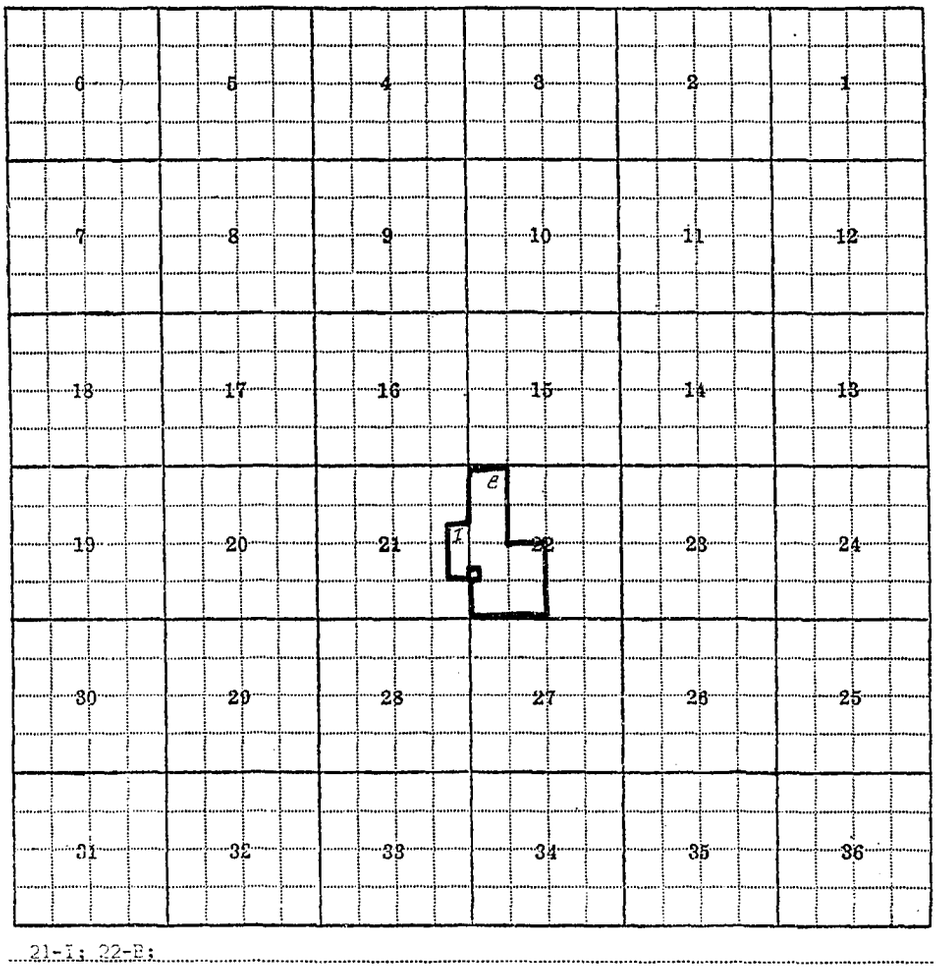

21-I; 22-B;

13

T7N-R20W

F-1-A 3M-9-55

County Ravalli

STATE OF MONTANA
STATE ENGINEERS OFFICE
Water Resources Survey

T 7N R 20W Plat No. 13

Farm Checked: Date 8-8-57

Photo No. 2P-34; 2P-89; 2P-88; 2P-35;

By Hershel Carpenter

Legal Land Owner Otto Quast Address Corvallis, Montana

Operator Same Address

Water is deliverd by:— 1. Private System; x 2. Ditch Company; x 3. State Project; x 4. Federal Project; 5. Irrigation District

If under Ditch Company, Irrigation District, or Government Project, state the number of shares or inches, acre feet, as the case may be in said system

App. No. Decree No.	NAME OF APPROPRIATOR TO WHOM DECREED	NAME OF STREAM	Date App. Date Priority	Miner's Inches	In Use	NAME OF DITCH (Water Delivered By)	No.	R/F	P/G/S	Present Irr. Acres	Irrigable Acres
Use											
Right		Gird's Creek				Sprinkler	1	R		28	0
See											
** Ass'n		Bitterroot River				Hedge Ditch	3	R		75	0
See											
Ass'n		Bitterroot River				Republican Ditch	3	R		12	0
* D-145	Corvallis Canal &										
	Water Company	Bitterroot River	1-1-71	5000	9-3/32						
					Sh.	Corvallis Canal	2	R		466	0
A-1235	John Summers	North Fk. Willow Cr.									
		(Coal Pit Drain)	5-20-84	400	Yes	Summer's Ditch	1	R		17	0
A-438	Thomas Burroughs	Dry Gulch(Soft Rock C)	3-15-97	80	Yes	Burroughs Ditch	1	R		21	0
*D-163	Edna Jones, et al	Bitterroot River	6-1-66	240	No						
D-169	Frank M. Lockwood	Bitterroot River	6-1-66	120	No (Part)						
A-1244	John Hay	North Fk. Willow Cr.	7-13-21	160	No	(Continued on next page)					

NOTE: R—Denotes Regular Irrigation. F—Flood Irrigation. P—Water diverted by means of pumping. G—Water diverted by gravity. S—Stored Water.

Condition of System Good Topography Valley & Bench River Basin Columbia River, Gird's Creek, Bitterroot River, North Fork Willow Creek, Dry Gulch (Soft Rock Cr.)

Adequate Supply: Yes x No Explain

Remarks

* Otto Quast is signed up for 9-3/32 Shares under the Corvallis Canal & Water Company.

** Otto Quast is signed up for 85 Acres under the Ravalli Water Users' Association.

*D-163 - 145 Miner's inches not in use.

Also in: Plat No. Twp. Rge.	Plat No. Twp. Rge.	Plat No. Twp. Rge.
Plat No. Twp. Rge.	Plat No. Twp. Rge.	Plat No. Twp. Rge.

Information From:

Otto Quast

Otto Quast

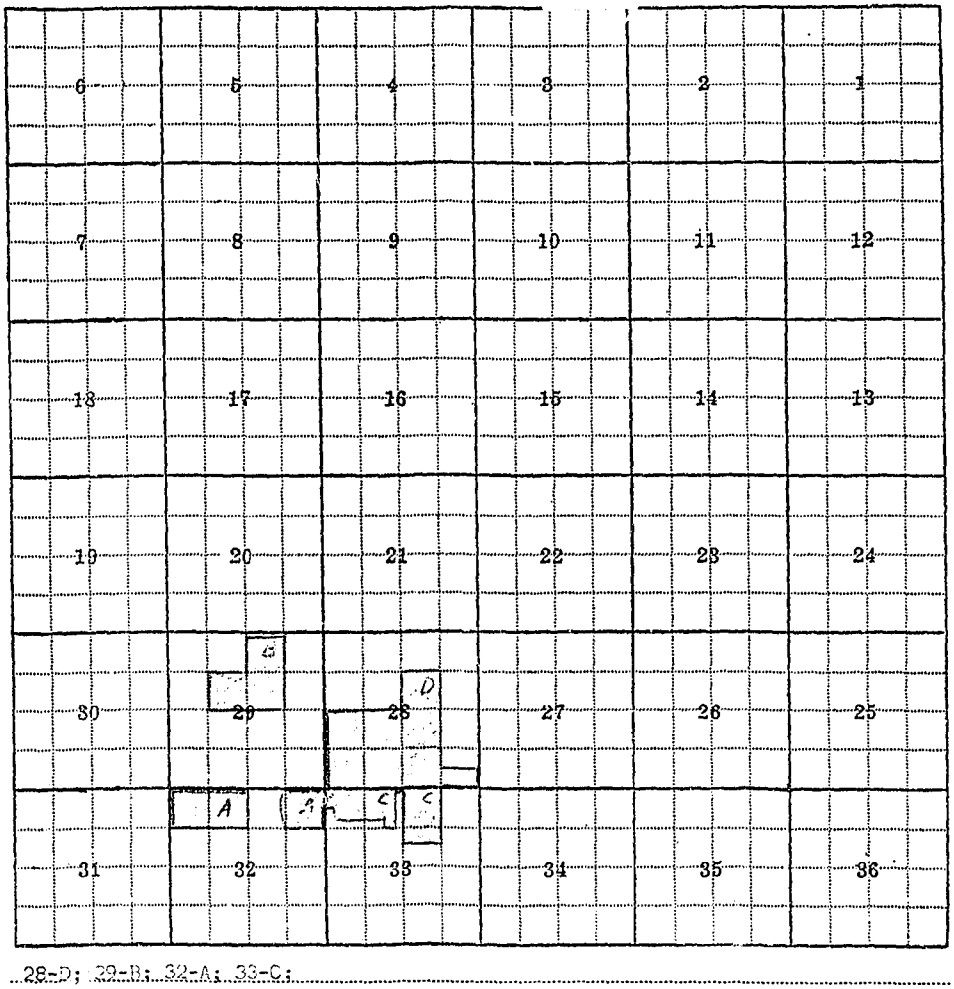

28-D; 29-B; 32-A; 33-C;

S-I-A 3M-9-55

County Ravalli

STATE OF MONTANA
STATE ENGINEERS OFFICE
Water Resources Survey

T. 7N R. 20W Plat No. 13

Farm Checked: Date

By Hershel Carpenter

Photo No. 2P-34; 2P-89; 2P-88; 2P-35;

Legal Land Owner Otto Quast - Page 2 Address Corvallis, Montana

Operator Same Address

Water is deliverd by:— 1. Private System; X 2. Ditch Company; X 3. State Project; X 4. Federal Project; 5. Irrigation District

If under Ditch Company, Irrigation District, or Government Project, state the number of shares or inches, acre feet, as the case may be in said system

App. No. Decree No.	NAME OF APPROPRIATOR TO WHOM DECREED	NAME OF STREAM	Date App. Date Priority	Miner's Inches	In Use	NAME OF DITCH (Water Delivered By)	No.	R/F	P/G/S	Present Irr. Acres	Irrigable Acres
		(Continued from first page)									
No											
Filing	Otto Quast	Gird's Creek	1949	200	Yes						

NOTE: R—Denotes Regular Irrigation. F—Flood Irrigation. P—Water diverted by means of pumping. G—Water diverted by gravity. S—Stored Water.

Condition of System Topography River Basin

Adequate Supply: Yes No Explain

Remarks

Also in: Plat No. Twp. Rge. / Plat No. Twp. Rge.	Plat No. Twp. Rge. / Plat No. Twp. Rge.	Plat No. Twp. Rge. / Plat No. Twp. Rge.

Information From:

F-1-A 3M-9-55

County Ravalli

Farm Checked: Date 6-28-57

By Robert J. Peter

STATE OF MONTANA
STATE ENGINEERS OFFICE
Water Resources Survey

T. 7N R. 20W Plat No. 13

Photo No. 2P-34

Legal Land Owner LeRoy & Betty Raines Address Woodside, Montana

Operator Same Address

Water is deliverd by:— 1. Private System; 2. Ditch Company; X 3. State Project; 4. Federal Project; 5. Irrigation District

If under Ditch Company, Irrigation District, or Government Project, state the number of shares or inches, acre feet, as the case may be in said system

App. No. Decree No.	NAME OF APPROPRIATOR TO WHOM DECREED	NAME OF STREAM	Date App. Date Priority	Miner's Inches	In Use	NAME OF DITCH (Water Delivered By)	No.	R/F	P/G/S	Present Irr. Acres	Irrigable Acres
* D-230	Woodside Irrigation										
	Company	Bitterroot River	10-1-05	2000	Yes	Woodside Ditch	2	R		2	0

NOTE: R—Denotes Regular Irrigation. F—Flood Irrigation. P—Water diverted by means of pumping. G—Water divorted by gravity. S—Stored Water.

Condition of System ..... Topography ..... River Basin Columbia River; Bitterroot River;

Adequate Supply: Yes..... No..... Explain .....

Remarks

* LeRoy Raines is signed up for 3 Shares under the Woodside Irrigation Company.

Also in: Plat No..... Twp..... Rge.....	Plat No..... Twp..... Rge.....	Plat No..... Twp..... Rge.....
Plat No..... Twp..... Rge.....	Plat No..... Twp..... Rge.....	Plat No..... Twp..... Rge.....

Information From:

J. L. Black

Leroy + Betty Raines



31-O:

For ownership see special plat for the SW¼SW¼ of section 31.

F-1-A 3M-9-55

County Ravalli

STATE OF MONTANA
STATE ENGINEERS OFFICE
Water Resources Survey

T. 7N R. 20W Plat No. 13

Farm Checked: Date 8-26-57

Photo No. 2P-34

By H. Carpenter & R. J. Peter

Legal Land Owner W. A. & Lorna Randolph Address Corvallis, Montana

Operator Same Address

Water is deliverd by:— 1. Private Syster ; 2. Ditch Company; X 3. State Project; 4. Federal Project; 5. Irrigation District

If under Ditch Company, Irrigation District, or Government Project, state the number of shares or inches, acre feet, as the case may be in said system

App. No. Decree No.	NAME OF APPROPRIATOR TO WHOM DECREED	NAME OF STREAM	Date App. Date Priority	Miner's Inches	In Use	NAME OF DITCH (Water Delivered By)	No.	R/F	P/G/S	Present Irr. Acres	Irrigable Acres
D-145	Corvallis Canal &										
	Water Company	Bitterroot River	1-1-71	5000	1/32						
					Share						
					Yes	Corvallis Canal	2	R		1	0

NOTE: R—Denotes Regular Irrigation. F—Flood Irrigation. P—Water diverted by means of pumping. G—Water diverted by gravity. S—Stored Water.

Condition of System Good Topography Valley er Basin Columbia River, Bitterroot River.

Adequate Supply: Yes X No Explain

Remarks

W. A. Randolph is signed up for 1/32 Share under the Corvallis Canal & r Company.
Also use in Corvallis Townsite.

Also in: Plat No.	Twp.	Rge.	Plat No.	Twp.	Rge.	Plat No.	Twp.	Rge.
Plat No.	Twp.	Rge.	Plat No.	Twp.	Rge.	Plat No.	Twp.	Rge.

Information From:

Field Survey

W.A. Lorna Randolph

6	5	4	3	2	1
7	8	9	10	11	12
18	17	16	15	14	13
19	20	21	22	23	24
30	29	28	27	26	25
31	32	33	34	35	36

32-J:

F-1-A 3M-9-55

County Ravalli

Farm Checked: Date 8-24-57

By H. Carpenter & R. J. Peter

STATE OF MONTANA

STATE ENGINEERS OFFICE

Water Resources Survey

T. 7N R. 20W Plat No. 13

Photo No. 2P-166

Legal Land Owner George O. Rasmussen Address

Operator D. R. Munger (buying) Address Corvallis, Montana

Water is deliverd by:— 1. Private System; 2. Ditch Company; 3. State Project; X 4. Federal Project; 5. Irrigation District

If under Ditch Company, Irrigation District, or Government Project, state the number of shares or inches, acre feet, as the case may be in said system

App. No. Decree No.	NAME OF APPROPRIATOR TO WHOM DECREED	NAME OF STREAM	Date App. Date Priority	Miner's Inches	In Use	NAME OF DITCH (Water Delivered By)	No.	R/F	P/G/S	Present Irr. Acres	Irrigable Acres
*See											
Ass'n		Bitterroot River				Hedge Ditch	3	R		8	0

NOTE: R—Denotes Regular Irrigation. F—Flood Irrigation. P—Water diverted by means of pumping. G—Water diverted by gravity. S—Stored Water.

Condition of System Good Topography Bench River Basin Columbia River, Bitterroot River,

Adequate Supply: Yes X No Explain

Remarks

*D. R. Munger is signed up for 10 Acres under the Ravalli Water Users' Association through Hedge Ditch.

Also in: Plat No. Twp. Rge.	Plat No. Twp. Rge.	Plat No. Twp. Rge.
Plat No. Twp. Rge.	Plat No. Twp. Rge.	Plat No. Twp. Rge.

Information From:

Mrs. Munger

George O. Rassmussen



SW-C:

F-1-A 3M-9-55

County Ravalli

Farm Checked: Date

By

STATE OF MONTANA
STATE ENGINEERS OFFICE
Water Resources Survey

T. 7N R. 20W Plat No. 13

Photo No.

Legal Land Owner *Ravalli Farm - (SEE FOLLOWING FORMS) Address

Operator Address

Water is deliverd by:— 1. Private System; 2. Ditch Company; 3. State Project; 4. Federal Project; 5. Irrigation District

If under Ditch Company, Irrigation District, or Government Project, state the number of shares or inches, acre feet, as the case may be in said system

App. No. Decree No.	NAME OF APPROPRIATOR TO WHOM DECREED	NAME OF STREAM	Date App. Date Priority	Miner's Inches	In Use	NAME OF DITCH (Water Delivered By)	No.	R/F	P/G/S	Present Irr. Acres	Irrigable Acres
*See Assn.		Bitterroot River				Hedge Ditch				260	0
		Seepage & Waste				Sprinkler				100	0

NOTE: R—Denotes Regular Irrigation. F—Flood Irrigation. P—Water diverted by means of pumping. G—Water diverted by gravity. S—Stored Water.

Condition of System Topography River Basin

Adequate Supply: Yes No Explain

Remarks

*See Plat #16 - T6N - R20W, for Plat sheet of Farm.

**Ravalli Water Users Association.

Also in: Plat No. Twp. Rge.	Plat No. Twp. Rge.	Plat No. Twp. Rge.
Plat No. Twp. Rge.	Plat No. Twp. Rge.	Plat No. Twp. Rge.

Information From:

Rawalli Farm
Frank + Addleen Basket



F-1-A 3M-9-55

County Ravalli

STATE OF MONTANA
STATE ENGINEERS OFFICE
Water Resources Survey

T. 7N R. 20W Plat No. 13

Farm Checked: Date 6-27-57

Photo No. 2P-166

By D.Pouliot & G.Tate

Ravalli Farm - Lots 9-11 Blk. 1, (*Lot 12 Blk. 1);

Legal Land Owner Frank & Addleen Bosket Address Corvallis, Montana - Route #1

Operator Same Address

Water is deliverd by:— 1. Private System; 2. Ditch Company; X 3. State Project; X 4. Federal Project; 5. Irrigation District

If under Ditch Company, Irrigation District, or Government Project, state the number of shares or inches, acre feet, as the case may be in said system

App. No. Decree No.	NAME OF APPROPRIATOR TO WHOM DECREED	NAME OF STREAM	Date App. Date Priority	Miner's Inches	In Use	NAME OF DITCH (Water Delivered By)	No.	R/F	P/G/S	Present Irr. Acres	Irrigable Acres
**See											
Ass'n		Bitterroot River				Hedge Ditch	3	R		40	0

NOTE: R—Denotes Regular Irrigation. F—Flood Irrigation. P—Water diverted by means of pumping. G—Water diverted by gravity. S—Stored Water.

Condition of System Good Topography Bench River Basin

Adequate Supply: Yes X No Explain

Remarks

**Frank Bosket is signed up for 40 Acres under the Ravalli Water Users' Association through the Hedge Ditch.

* Ownership plat shows Lot 12, Blk. 1 - Frank Bosket.

Also in: Plat No.	Twp.	Rge.	Plat No.	Twp.	Rge.	Plat No.	Twp.	Rge.
Plat No.	Twp.	Rge.	Plat No.	Twp.	Rge.	Plat No.	Twp.	Rge.

Information From:

Tom Whitehead

F-1-A 3M-9-55

County Ravalli

STATE OF MONTANA
STATE ENGINEERS OFFICE
Water Resources Survey

T. 7N R. 20W Plat No. 13

Farm Checked: Date 6-27-57

Photo No. 2P-166

By D.Pouliot & G.Tate

Ravalli Farm - Lots 21-24, Blk. 1;

Legal Land Owner Allie R. Buck Address

Operator E. Buck Address Corvallis, Montana - Route #1

Water is deliverd by:— 1. Private System; 2. Ditch Company; 3. State Project; X 4. Federal Project; 5. Irrigation District

If under Ditch Company, Irrigation District, or Government Project, state the number of shares or inches, acre feet, as the case may be in said system

App. No. Decree No.	NAME OF APPROPRIATOR TO WHOM DECREED	NAME OF STREAM	Date App. Date Priority	Miner's Inches	In Use	NAME OF DITCH (Water Delivered By)	No.	R/F	P/G/S	Present Irr. Acres	Irriga Acr
*See Assn.		Bitterroot River				Hedge Ditch	3			40	0

NOTE: R—Denotes Regular Irrigation. F—Flood Irrigation. P—Water diverted by means of pumping. G—Water diverted by gravity. S—Stored Water.

Condition of System Good Topography Bench River Basin

Adequate Supply: Yes X No Explain

Remarks

* E. Buck is signed up for 40 Acres under the Ravalli Water Users' Association.

Also in: Plat No. Twp. Rge.	Plat No. Twp. Rge.	Plat No. Twp. Rge.
Plat No. Twp. Rge.	Plat No. Twp. Rge.	Plat No. Twp. Rge.

Information From:
Field Survey and
Tom Whitehead

Plat No. 13

- Route #1

Present Irr. Acres	Irrigable Acres
40	0

F-1-A 3M-9-55

County Ravalli

STATE OF MONTANA
STATE ENGINEERS OFFICE
Water Resources Survey

T 7N R 20W Plat No. 13

Photo No. 2P-166

Farm Checked: Date 6-27-57

By D.Pouliot & G.Tate

Legal Land Owner Ravalli Farm - Lot 15, Pt. 19,20 Blk. 1; Mary A. Buck Address

Operator E. Buck Address Corvallis, Montana - Route #1

Water is deliverd by:— 1. Private System; 2. Ditch Company; 3. State Project; X 4. Federal Project; 5. Irrigation District

If under Ditch Company, Irrigation District, or Government Project, state the number of shares or inches, acre feet, as the case may be in said system

App. No. Decree No.	NAME OF APPROPRIATOR TO WHOM DECREED	NAME OF STREAM	Date App. Date Priority	Miner's Inches	In Use	NAME OF DITCH (Water Delivered By)	No.	R/F	P/G/S	Present Irr. Acres	Irrigable Acres
*See Ass'n		Bitterroot River				Hedge Ditch	3	R		23	0

NOTE: R—Denotes Regular Irrigation. F—Flood Irrigation. P—Water diverted by means of pumping. G—Water diverted by gravity. S—Stored Water.

Condition of System Good Topography Bench River Basin

Adequate Supply: Yes x No Explain

Remarks

*Mary Buck is signed up for 23 Acres under the Ravalli Water Users' Association through the Hedge Ditch.

Also in: Plat No. Twp. Rge.	Plat No. Twp. Rge.	Plat No. Twp. Rge.
Plat No. Twp. Rge.	Plat No. Twp. Rge.	Plat No. Twp. Rge.

Information From:

Tom Whitehead

F-1-A 3M-9-55

County Ravalli

STATE OF MONTANA
STATE ENGINEERS OFFICE
Water Resources Survey

T. 7N R. 20W Plat No. 13

Farm Checked: Date 6-27-57

Photo No. 2P-166

By D.Pouliot & G.Tate

Legal Land Owner Ravalli Farm - Lot 14, Blk. 1; Glenn& Mae Chaffin Address Corvallis, Montana - Route #1

Operator Same Address

Water is deliverd by:— 1. Private System; 2. Ditch Company; 3. State Project; x 4. Federal Project; 5. Irrigation District

If under Ditch Company, Irrigation District, or Government Project, state the number of shares or inches, acre feet, as the case may be in said system

App. No. Decree No.	NAME OF APPROPRIATOR TO WHOM DECREED	NAME OF STREAM	Date App. Date Priority	Miner's Inches	In Use	NAME OF DITCH (Water Delivered By)	No.	R/F	P/G/S	Present Irr. Acres	Irrigable Acres
*See Ass'n		Bitterroot River				Hedge Ditch	3	R		10	0

NOTE: R—Denotes Regular Irrigation. F—Flood Irrigation. P—Water diverted by means of pumping. G—Water diverted by gravity. S—Stored Water.

Condition of System Good Topography Bench River Basin

Adequate Supply: Yes x No Explain

Remarks *Glenn Chaffin is signed up for 10 Acres under the Ravalli Water Users' Association through the Hedge Ditch.

Also in: Plat No.	Twp.	Rge.	Plat No.	Twp.	Rge.	Plat No.	Twp.	Rge.
Plat No.	Twp.	Rge.	Plat No.	Twp.	Rge.	Plat No.	Twp.	Rge.

Information From:
Tom Whitehead

F-1-A 3M-9-55

County Ravalli

STATE OF MONTANA
STATE ENGINEERS OFFICE
Water Resources Survey

T. 7N R. 20W Plat No. 13

Farm Checked: Date 6-27-57

Photo No. 2P-166

By G.Tate & D.Pouliot

Ravalli Farm - Lot 13, Blk. 1;

Legal Land Owner D. W. Chaney Address

Operator E. Buck Address Corvallis, Montana - Route #1

Water is deliverd by:— 1. Private System; 2. Ditch Company; 3. State Project; X 4. Federal Project; 5. Irrigation District

If under Ditch Company, Irrigation District, or Government Project, state the number of shares or inches, acre feet, as the case may be in said system

App. No. Decree No.	NAME OF APPROPRIATOR TO WHOM DECREED	NAME OF STREAM	Date App. Date Priority	Miner's Inches	In Use	NAME OF DITCH (Water Delivered By)	No.	R/F	P/G/S	Present Irr. Acres	Irrigable Acres
*See											
Ass'n		Bitterroot River				Hedge Ditch	3	R		10	0

NOTE: R—Denotes Regular Irrigation. F—Flood Irrigation. P—Water diverted by means of pumping. G—Water diverted by gravity. S—Stored Water.

Condition of System Good Topography Bench River Basin

Adequate Supply: Yes X No Explain

Remarks

*W. W. Chaney, Estate, is signed up for 10 Acres under the Ravalli Water Users' Association through the Hedge Ditch.

Also in: Plat No. Twp. Rge.	Plat No. Twp. Rge.	Plat No. Twp. Rge.
Plat No. Twp. Rge.	Plat No. Twp. Rge.	Plat No. Twp. Rge.

Information From:

Tom Whitehead

F-1-A 3M-9-55

County Ravalli

STATE OF MONTANA
STATE ENGINEERS OFFICE
Water Resources Survey

T. 7N R. 20W Plat No. 13

Farm Checked: Date 6-27-57

Photo No. 2P-90

By D.Pouliot & G.Tate

Legal Land Owner Ravalli Farm - Lots 1-12, Blk. 2; Louise & Dean Erickson & Jennie Neilson Address

Operator Same Address Corvallis, Montana - Route #1

Water is deliverd by:— 1. Private System; 2. Ditch Company; 3. State Project; x 4. Federal Project; 5. Irrigation District

If under Ditch Company, Irrigation District, or Government Project, state the number of shares or inches, acre feet, as the case may be in said system

App. No. Decree No.	NAME OF APPROPRIATOR TO WHOM DECREED	NAME OF STREAM	Date App. Date Priority	Miner's Inches	In Use	NAME OF DITCH (Water Delivered By)	No.	R/F	P/G/S	Present Irr. Acres	Irrigable Acres
*See											
Ass'n		Bitterroot River				Hedge Ditch	3	R		120	0

NOTE: R—Denotes Regular Irrigation. F—Flood Irrigation. P—Water diverted by means of pumping. G—Water diverted by gravity. S—Stored Water.

Condition of System Good Topography Valley River Basin

Adequate Supply: Yes x No Explain

Remarks

*Louise & Dean Erickson are signed up for 120 Acres under the Ravalli Water Users' Association through the Hedge Ditch.

Also in: Plat No. Twp. Rge.	Plat No. Twp. Rge.	Plat No. Twp. Rge.
Plat No. Twp. Rge.	Plat No. Twp. Rge.	Plat No. Twp. Rge.

Information From:

Field Survey

F-1-A 3M-9-55

County Ravalli

STATE OF MONTANA
STATE ENGINEERS OFFICE
Water Resources Survey

T. 7N R 20W Plat No. 13

Farm Checked: Date 6-27-57

Photo No. 2P-166

By D.Pouliot & G.Tate

Legal Land Owner Ravalli Farm - Lot 16, Blk. 1; Carroll(B.) Jackson Address

Operator E. Ruck Address Corvallis, Montana - Route #1

Water is deliverd by:— 1. Private System; 2. Ditch Company; 3. State Project; x 4. Federal Project; 5. Irrigation District

If under Ditch Company, Irrigation District, or Government Project, state the number of shares or inches, acre feet, as the case may be in said system

App. No. Decree No.	NAME OF APPROPRIATOR TO WHOM DECREED	NAME OF STREAM	Date App. Date Priority	Miner's Inches	In Use	NAME OF DITCH (Water Delivered By)	No.	R/F	P/G/S	Present Irr. Acres	Irrigable Acres
* See Assn.		Bitterroot River				Hedge Ditch	3	R		10	0

NOTE: R—Denotes Regular Irrigation. F—Flood Irrigation. P—Water diverted by means of pumping. G—Water diverted by gravity. S—Stored Water.

Condition of System Good Topography Bench River Basin

Adequate Supply: Yes x No Explain

Remarks

* Carroll Jackson is signed up for 10 Acres under the Ravalli Water Users' Association.

Also in: Plat No. Twp. Rge.	Plat No. Twp. Rge.	Plat No. Twp. Rge.
Plat No. Twp. Rge.	Plat No. Twp. Rge.	Plat No. Twp. Rge.

Information From:

Tom Whitehead

F-1-A 3M-9-55

County Ravalli

STATE OF MONTANA
STATE ENGINEERS OFFICE
Water Resources Survey

T. 7N R. 20W Plat No. 13

Farm Checked: Date 6-27-57

Photo No. 2P-165

By D.Pouliot & G.Tate

Ravalli Farm - Lot Pt. 19, Blk. 1;

Legal Land Owner Wm. & Maude Marsh Address Corvallis, Montana - Route #1

Operator Same Address

Water is deliverd by:— 1. Private System; 2. Ditch Company; 3. State Project; X 4. Federal Project; 5. Irrigation District

If under Ditch Company, Irrigation District, or Government Project, state the number of shares or inches, acre feet, as the case may be in said system

App. No. Decree No.	NAME OF APPROPRIATOR TO WHOM DECREED	NAME OF STREAM	Date App. Date Priority	Minor's Inches	In Use	NAME OF DITCH (Water Delivered By)	No.	R/F	P/G/S	Present Irr. Acres	Irrigable Acres
*See Assn.		Bitterroot River				Hedge Ditch	3	R		7	0

NOTE: R—Denotes Regular Irrigation. F—Flood Irrigation. P—Water diverted by means of pumping. G—Water diverted by gravity. S—Stored Water.

Condition of System Good Topography Bench River Basin

Adequate Supply Yes X No Explain

Remarks * Wm. Marsh is signed up for 37 Acres under the Ravalli Water Users' Association.
Also in Ravalli Farms

Also in: Plat No. 14 Twp. 6 Rge. 20W	Plat No. Twp. Rge.	Plat No. Twp. Rge.
Plat No. Twp. Rge.	Plat No. Twp. Rge.	Plat No. Twp. Rge.

Information From:

Field Survey

F-1-A 3M-9-55

County Ravalli

STATE OF MONTANA
STATE ENGINEERS OFFICE
Water Resources Survey

T. 7N. R. 20W. Plat No. 13

Farm Checked: Date 6-27-57

Photo No. 2P-166

By D.Pouliot & G.Tate 1-8

Ravalli Farm - Lot 8, Blk. 1;

Legal Land Owner Ravalli Farm Co. Address

Operator Glenn & Margaret Varner Address Corvallis, Montana - Route #1

Water is deliverd by:— 1. Private System; x 2. Ditch Company; 3. State Project; 4. Federal Project; 5. Irrigation District

If under Ditch Company, Irrigation District, or Government Project, state the number of shares or inches, acre feet, as the case may be in said system

App. No. Decree No.	NAME OF APPROPRIATOR TO WHOM DECREED	NAME OF STREAM	Date App. Date Priority	Minor's Inches	In Use	NAME OF DITCH (Water Delivered By)	No.	R/F	P/G/S	Present Irr. Acres	Irrigable Acres
						Waste, Seepage	1	R		10	0

NOTE: R—Denotes Regular Irrigation. F—Flood Irrigation. P—Water diverted by means of pumping. G—Water diverted by gravity. S—Stored Water.

Condition of System Good Topography Bench River Basin

Adequate Supply: Yes x No Explain

Remarks This is sprinkled by Varner's sprinkler

Also in: Plat No. Twp. Rge.	Plat No. Twp. Rge.	Plat No. Twp. Rge.
Plat No. Twp. Rge.	Plat No. Twp. Rge.	Plat No. Twp. Rge.

Information From:

Tom Whitehead

F-1-A 3M-9-55

County Ravalli

STATE OF MONTANA
STATE ENGINEERS OFFICE
Water Resources Survey

T. 7N R. 20W Plat No. 13

Farm Checked: Date 6-27-57

Photo No. 2P-166

By D.Pouliot & G.Tate

Legal Land Owner Ravalli Farm - Lots 1-7, 17-18, Blk 1; Glen & Margaret Varner Address Corvallis, Montana - Route #1

Operator Same Address

Water is deliverd by:— 1. Private System; x 2. Ditch Company; 3. State Project; 4. Federal Project; 5. Irrigation District

If under Ditch Company, Irrigation District, or Government Project, state the number of shares or inches, acre feet, as the case may be in said system

App. No. Decree No.	NAME OF APPROPRIATOR TO WHOM DECREED	NAME OF STREAM	Date App. Date Priority	Miner's Inches	In Use	NAME OF DITCH (Water Delivered By)	No.	R/F	P/G/S	Present Irr. Acres	Irrigable Acres
Use		Waste				Sprinkler	1	R		90	0

NOTE: R—Denotes Regular Irrigation. F—Flood Irrigation. P—Water diverted by means of pumping. G—Water diverted by gravity. S—Stored Water.

Condition of System Good Topography Bench River Basin

Adequate Supply: Yes x No Explain

Remarks

Also in: Plat No.	Twp.	Rge.	Plat No.	Twp.	Rge.	Plat No.	Twp.	Rge.
Plat No.	Twp.	Rge.	Plat No.	Twp.	Rge.	Plat No.	Twp.	Rge.

Information From:

Tom Whitehead

F-1-A 3M-9-55

County Ravalli

Farm Checked: Date 8-24-57

By H. Carpenter & R.J. Peter

STATE OF MONTANA
STATE ENGINEERS OFFICE
Water Resources Survey

T 7N R 20W Plat No 13

Photo No 2P-166

Legal Land Owner Mamie Rawlins, et al Address

Operator *Roscoe Hall (buying) - Address Corvallis, Montana

Water is deliverd by:— 1. Private System; 2. Ditch Company; 3 State Project; X 4. Federal Project; 5. Irrigation District

If under Ditch Company, Irrigation District, or Government Project, state the number of shares or inches, acre feet, as the case may be in said system

App. No. Decree No.	NAME OF APPROPRIATOR TO WHOM DECREED	NAME OF STREAM	Date App. Date Priority	Miner's Inches	In Use	NAME OF DITCH (Water Delivered By)	No.	R/F	P/G/S	Present Irr. Acres	Irrigable Acres
**See Ass'n		Bitterroot River				Hedge Ditch	3	R		80	0

NOTE: R—Denotes Regular Irrigation. F—Flood Irrigation. P—Water diverted by means of pumping. G—Water diverted by gravity. S—Stored Water.

Condition of System Good Topography Bench River Basin Columbia River, Bitterroot River,

Adequate Supply: Yes X No Explain

Remarks

*John Kern rents 5 Acres.

**Roscoe Hall is signed up for 148 Acres under the Ravalli Water Users' Association through Hedge Ditch. This is Roscoe Hall's water also used in 34-A.

Also in: Plat No. Twp. Rge.	Plat No. Twp. Rge.	Plat No. Twp. Rge.
Plat No. Twp. Rge.	Plat No. Twp. Rge.	Plat No. Twp. Rge.

Information From:

Roscoe Hall

Mamie Rawlins et al

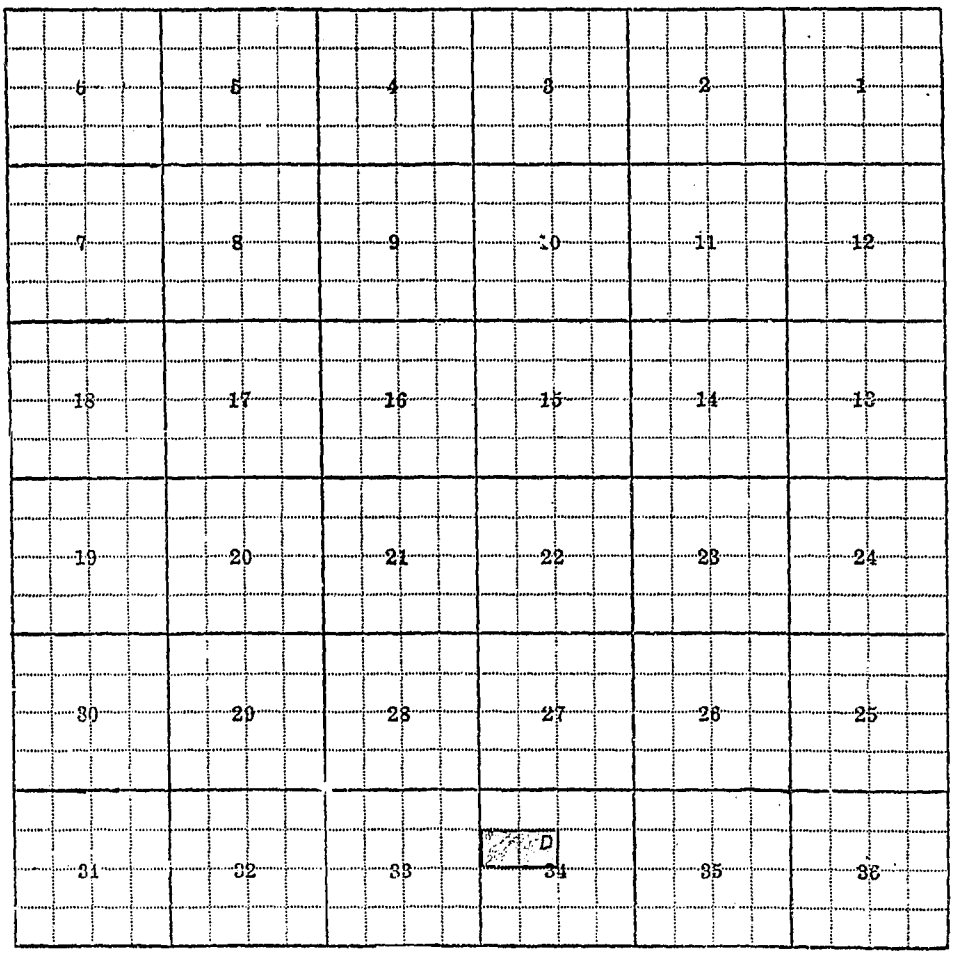

34-D:

F-1-A 3M-9-55

County Ravalli

STATE OF MONTANA
STATE ENGINEERS OFFICE
Water Resources Survey

T. 7N R. 20W Plat No. 13

Farm Checked: Date 8-9-57

Photo No. 2P-87

By Hershel Carpenter

Legal Land Owner Robert S. Richart Address Corvallis, Montana

Operator Same Address

Water is deliverd by:— 1. Private System; 2. Ditch Company; x 3. State Project; 4. Federal Project; 5. Irrigation District

If under Ditch Company, Irrigation District, or Government Project, state the number of shares or inches, acre feet, as the case may be in said system

App. No. Decree No.	NAME OF APPROPRIATOR TO WHOM DECREED	NAME OF STREAM	Date App. Date Priority	Miner's Inches	In Use	NAME OF DITCH (Water Delivered By)	No.	R/F	P/G/S	Present Irr. Acres	Irrigable Acres
D-145	Corvallis Canal &				1/8						
	Water Company	Bitterroot River	1-1-71	5000	Sh.	Corvallis Canal	2	R		20	0

NOTE: R—Denotes Regular Irrigation. F—Flood Irrigation. P—Water diverted by means of pumping. G—Water diverted by gravity. S—Stored Water.

Condition of System Good Topography Valley River Basin Columbia River, Bitterroot River,

Adequate Supply: Yes X No Explain

Remarks

Robert S. Richart is signed up for 1/8 Share under the Corvallis Canal & Water Company.

Also in: Plat No. Twp. Rge.	Plat No. Twp. Rge.	Plat No. Twp. Rge.
Plat No. Twp. Rge.	Plat No. Twp. Rge.	Plat No. Twp. Rge.

Information From:

Ethel Fierce

Robert S. Richart

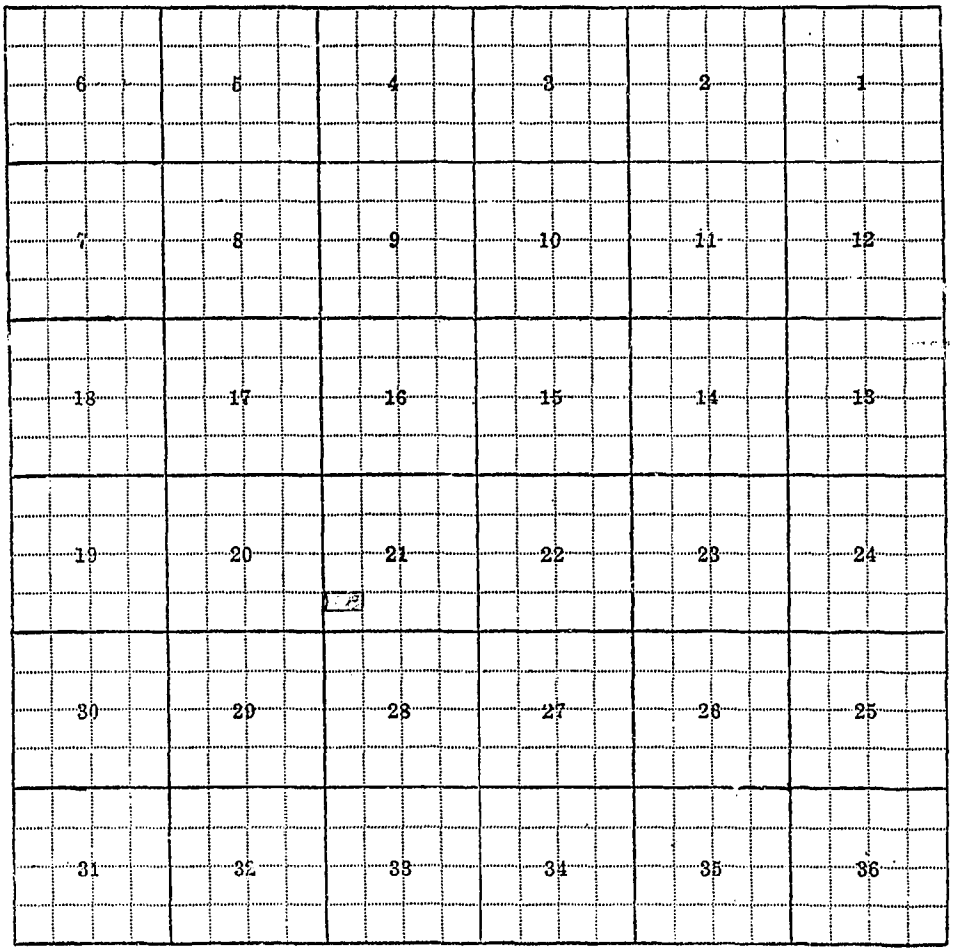

21-P:

F-1-A 3M-9-55

County Ravalli

STATE OF MONTANA
STATE ENGINEERS OFFICE
Water Resources Survey

T. 7N R. 20W Plat No. 13

Farm Checked: Date 9-10-57

Photo No. 2P-179

By H.Carpenter & R.J. Peter

Legal Land Owner *George (T.) & Theresa Riley Address

Operator Same Address

Water is deliverd by:— 1. Private System; 2. Ditch Company; 3. State Project; 4. Federal Project; x 5. Irrigation District x

If under Ditch Company, Irrigation District, or Government Project, state the number of shares or inches, acre feet, as the case may be in said system

App. No. Decree No.	NAME OF APPROPRIATOR TO WHOM DECREED	NAME OF STREAM	Date App. Date Priority	Miner's Inches	In Use	NAME OF DITCH (Water Delivered By)	No.	P/F	P/G/S	Present Irr. Acres	Irrigable Acres
**See											
Dist.		Rock Creek				Bitterroot Irrigation					
						District	48[illegible]	R		40	0

NOTE: R—Denotes Regular Irrigation. F—Flood Irrigation. P—Water diverted by means of pumping. G—Water diverted by gravity. S—Stored Water.

Condition of System Good Topography Bench River Basin Columbia River, Rock Creek,

Adequate Supply: Yes x No Explain

Remarks

**George & Theresa Riley are signed up for 101.3 Acres under the Bitterroot Irrigation District.
George Riley is signed up for 8.7 Acres under the Bitterroot Irrigation District.
*Also used in Mountain View Orchards, Lot 13-16, Blk. 2; Pt. 19, Pt. 20, Pt. 21, Pt. 22, Pt. 2, Pt. 3, Pt. 4, Pt. 5, 6, Pt. 7, Pt. 8, Blk. 7;
Also in Mountain View Orchards

Also in: Plat No. Twp. Rge.	Plat No. Twp. Rge.	Plat No. Twp. Rge.
Plat No. Twp. Rge.	Plat No. Twp. Rge.	Plat No. Twp. Rge.

Information From:

Mrs. Riley

George & Theresa Riley

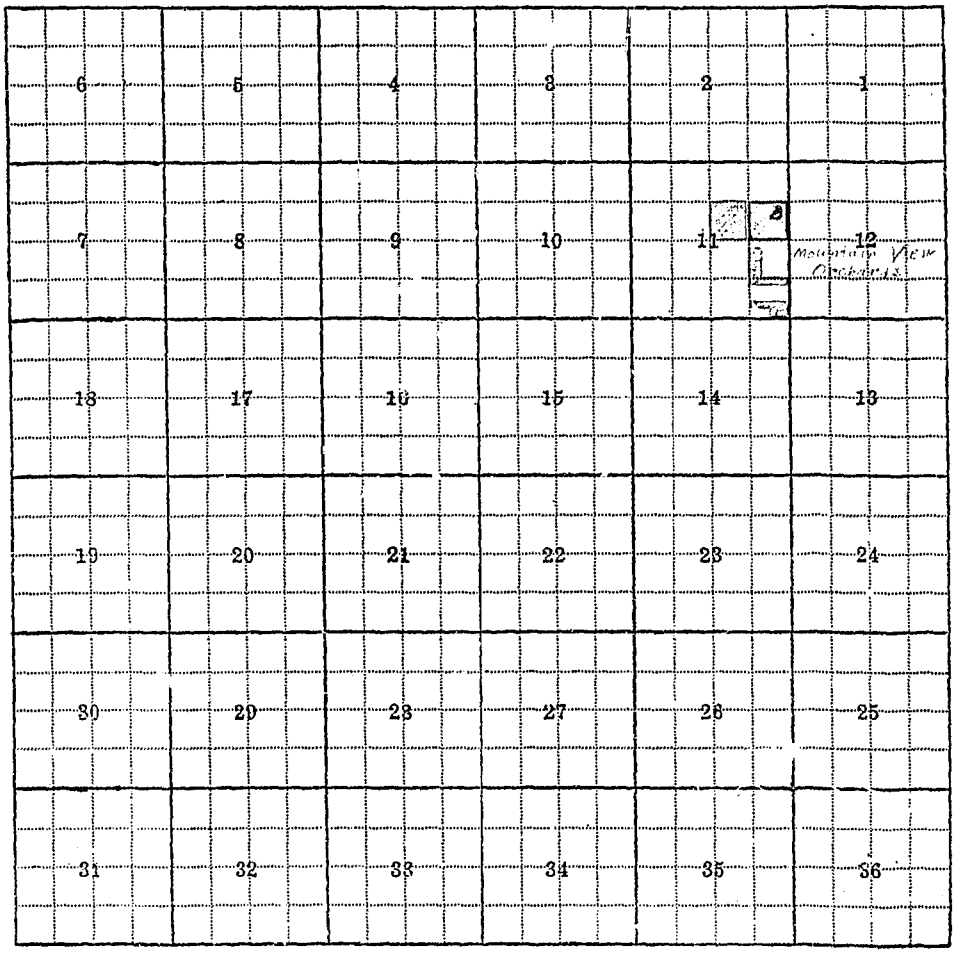

11-B;

F-1-A 3M-9-55

County Ravalli

STATE OF MONTANA
STATE ENGINEERS OFFICE
Water Resources Survey

T 7N R 20W Plat No. 13

Farm Checked: Date 7-24-57

Photo No. 2P-39

By R.J. Peter & H. Carpenter

Legal Land Owner Earl & Alice Roberts Address Victor, Montana

Operator Same Address

Water is delivered by:— 1. Private System; x 2. Ditch Company; 3. State Project; 4. Federal Project; 5. Irrigation District

If under Ditch Company, Irrigation District, or Government Project, state the number of shares or inches, acre feet, as the case may be in said system

App. No. Decree No.	NAME OF APPROPRIATOR TO WHOM DECREED	NAME OF STREAM	Date App. Date Priority	Miner's Inches	In Use	NAME OF DITCH (Water Delivered By)	No.	R/F	P/G/S	Present Irr. Acres	Irrigable Acres
*D-51)	Matt Isaacson	Bear Creek	4-1-83	114	64")	Isaacson Ditch	1	F		25	0
D-75)	L. M. Searight	Bear Creek	4-1-83	40	Yes)						
D-61)	Matt Mattson	Bear Creek	4-1-88	60	Part)	Allison-Reinkeh Ditch	1	R		33	0

NOTE: R—Denotes Regular Irrigation. F—Flood Irrigation. P—Water diverted by means of pumping. G—Water diverted by gravity. S—Stored Water.

Condition of System Fair Topography Creek bottom River Basin Columbia River, Bear Creek,

Adequate Supply: Yes..... No.. Explain .....

Remarks *D-51 - 64 Miner's Inches to this place and 50 Miner's Inches to Troy & Etta McKinney.

Also in: Plat No..... Twp..... Rge.....	Plat No..... Twp..... Rge.....	Plat No..... Twp..... Rge.....
Plat No..... Twp..... Rge.....	Plat No..... Twp..... Rge.....	Plat No..... Twp..... Rge.....

Information From:

Earl Roberts

Earl + Alice Roberts

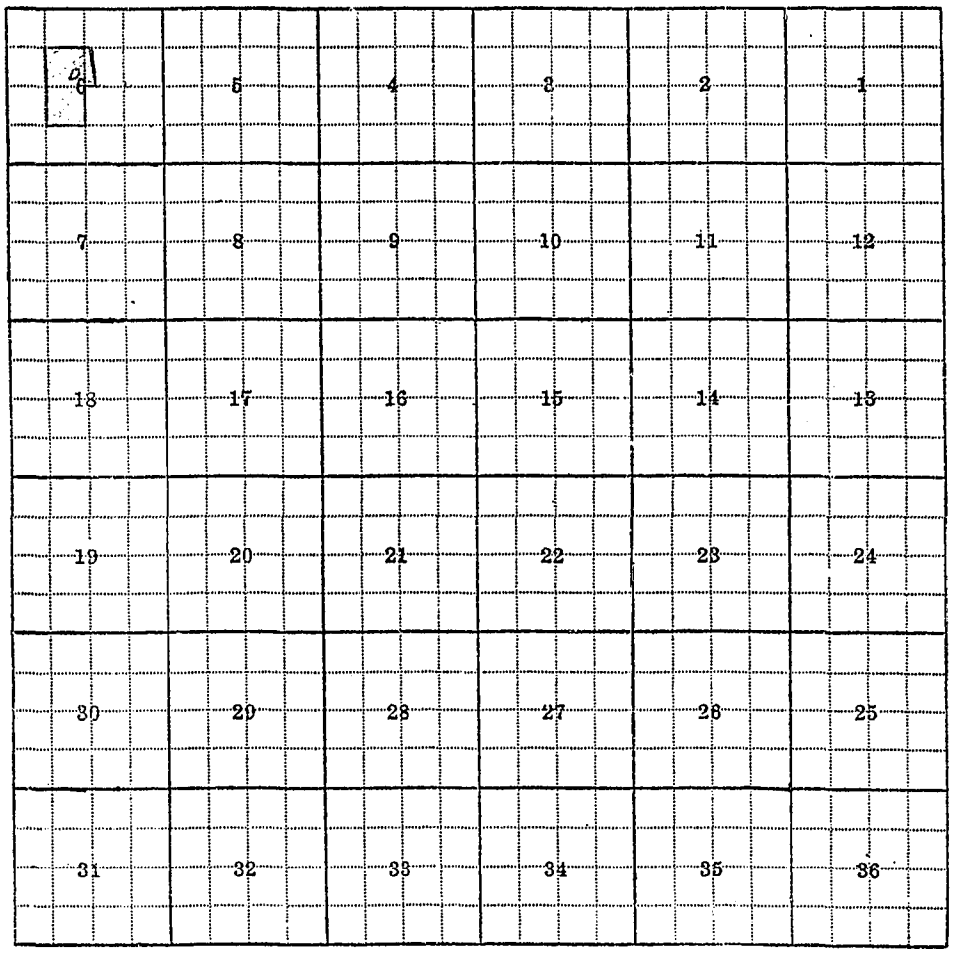

6-D:

F-1-A 3M-9-55

County Ravalli

STATE OF MONTANA
STATE ENGINEERS OFFICE
Water Resources Survey

T. 7N R. 20W Plat No. 13

Farm Checked: Date 7-24-57

Photo No. 2P-39

By R.J. Peter & H.Carpenter

Legal Land Owner Earl Roberts & Melvin Gaudin Address Victor, Montana

Operator Same Address

Water is deliverd by:— 1. Private System; X 2. Ditch Company; 3. State Project; 4. Federal Project; 5. Irrigation District

If under Ditch Company, Irrigation District, or Government Project, state the number of shares or inches, acre feet, as the case may be in said system

App. No. Decree No.	NAME OF APPROPRIATOR TO WHOM DECREED	NAME OF STREAM	Date App. Date Priority	Miner's Inches	In Use	NAME OF DITCH (Water Delivered By)	No.	R/F	P/G/S	Present Irr. Acres	Irrigable Acres
D-30	Martha J. Allison-										
	Reinkeh	Bear Creek	6-1-83	40	Yes)						
			3-1-84	150	Part)						
			4-1-87	30	Yes)						
D-59	Gus Kuster	Bear Creek	6-1-83	20	Part)						
			12-2-09	40	Part)						
D-61	Matt Mattson	Bear Creek	4-1-88	60	Part)	Allison-Reinkeh Ditch	1	F		61	0
No											
Filing		Sump & Spring				Sprinkler	1	R		0	62
A-1314	R. M. Bones &										
	M. Kerchner	Bear Creek Lake	8-5-97	2000	?						

NOTE: R—Denotes Regular Irrigation. F—Flood Irrigation. P—Water diverted by means of pumping. G—Water diverted by gravity. S—Stored Water.

Condition of System Fair Topography Creek bottom River Basin Columbia River, Bear Creek, Sump & Spring

Adequate Supply: Yes..... No..X..... Explain .....

Remarks .....

Also in: Plat No. 12 Twp. 7N Rge. 21W	Plat No. ..... Twp. ..... Rge.	Plat No. ..... Twp. ..... Rge. .....
Plat No. ..... Twp. ..... Rge.	Plat No. ..... Twp. ..... Rge.	Plat No. ..... Twp. ..... Rge. .....

Information From:

Earl Roberts

Earl Roberts + Melvin Gaudin

C 6	5	4	3	2	1
7	8	9	10	11	12
18	17	16	15	14	13
19	20	21	22	23	24
30	29	28	27	26	25
31	32	33	34	35	36

6-C;

F-1-A 3M-9-55

County Ravalli

STATE OF MONTANA
STATE ENGINEERS OFFICE
Water Resources Survey

T. 7N R. 20W Plat No. 13

Farm Checked: Date 8-24-57

Photo No. 2P-88; 2P-167

By H.Carpenter & R.J. Peter

Legal Land Owner William & Carolyn Rowland Address Corvallis, Montana

Operator Same Address

Water is deliverd by:— 1. Private System; 2. Ditch Company; X 3. State Project; X 4. Federal Project; 5. Irrigation District

If under Ditch Company, Irrigation District, or Government Project, state the number of shares or inches, acre feet, as the case may be in said system

App. No. Decree No.	NAME OF APPROPRIATOR TO WHOM DECREED	NAME OF STREAM	Date App. Date Priority	Miner's Inches	In Use	NAME OF DITCH (Water Delivered By)	No.	R/F	P/G/S	Present Irr. Acres	Irrigable Acres
*See											
Ass'n		Bitterroot River				Hedge Ditch	3	R		81	0
D-145	Corvallis Canal &										
	Water Company	Bitterroot River	1-1-71	5000	1						
					Sh.	Corvallis Canal	2	R		21	0

NOTE: R—Denotes Regular Irrigation. F—Flood Irrigation. P—Water diverted by means of pumping. G—Water diverted by gravity. S—Stored Water.

Condition of System Good Topography Bench & Valley River Basin Columbia River, Bitterroot River

Adequate Supply: Yes X No Explain

Remarks

*William Rowland is signed up for 85 Acres under the Ravalli Water Users' Association through the Hedge Ditch.
William Rowland is signed up for 1 Share under the Corvallis Canal & Water Company.
He can sprinkle whole place from either source.

Also in: Plat No.	Twp.	Rge.	Plat No.	Twp.	Rge.	Plat No.	Twp.	Rge.
Plat No.	Twp.	Rge.	Plat No.	Twp.	Rge.	Plat No.	Twp.	Rge.

Information From:
Wm. Rowland

William + Carolyn Rowland

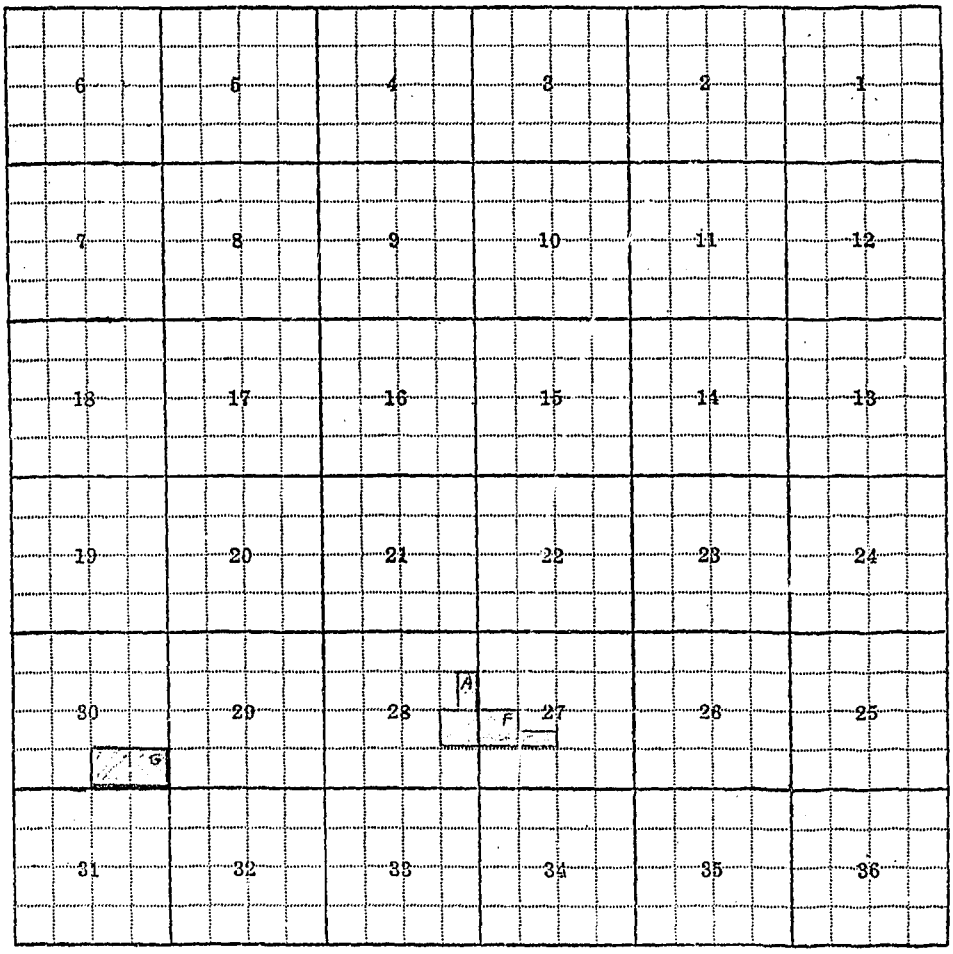

27-F; 28-A; 30-G;

F-1-A 3M-9-55

County Ravalli

STATE OF MONTANA
STATE ENGINEERS OFFICE
Water Resources Survey

T 7N R 20W Plat No. 13

Farm Checked: Date 7-28-57

Photo No. 2P-84

By R.J. Peter & H. Carpenter

Legal Land Owner Elizabeth Sacks & Sons Address Corvallis, Montana

Operator Same Address

Water is deliverd by:— 1. Private System; X 2. Ditch Company; X 3. State Project; 4. Federal Project; 5. Irrigation District

If under Ditch Company, Irrigation District, or Government Project, state the number of shares or inches, acre feet, as the case may be in said system

App. No. Decree No.	NAME OF APPROPRIATOR TO WHOM DECREED	NAME OF STREAM	Date App. Date Priority	Miner's Inches	In Use	NAME OF DITCH (Water Delivered By)	No.	R/F	P/G/S	Present Irr. Acres	Irrigable Acres
*See Co.		Bitterroot River				Wood-Parkhurst Ditch	2	R		113	0
A-121	Geo. M. Alford	Birch Creek	5-25-94	200	Yes	Alford Ditch	1	R		5	0
D-198	A. L. Spooner	Bitterroot River	4-1-72	120	Yes						

NOTE: R—Denotes Regular Irrigation. F—Flood Irrigation. P—Water diverted by means of pumping. G—Water diverted by gravity. S—Stored Water.

Condition of System Good Topography Valley River Basin Columbia River, Birch Creek, Bitterroot River,

Adequate Supply: Yes X No Explain

Remarks

*Sacks Bros. are signed up for 3/4 Shares under the Wood-Parkhurst Ditch (Supply Ditch Association) or 147 Miner's Inches. (Has a right of 120 Miner's Inches. Agreement to pump out of drain ditch at head.

Also in: Plat No. Twp. Rge.	Plat No. Twp. Rge.	Plat No. Twp. Rge.
Plat No. Twp. Rge.	Plat No. Twp. Rge.	Plat No. Twp. Rge.

Information From:

George Saaks.

Elizabeth Sacks + Sons

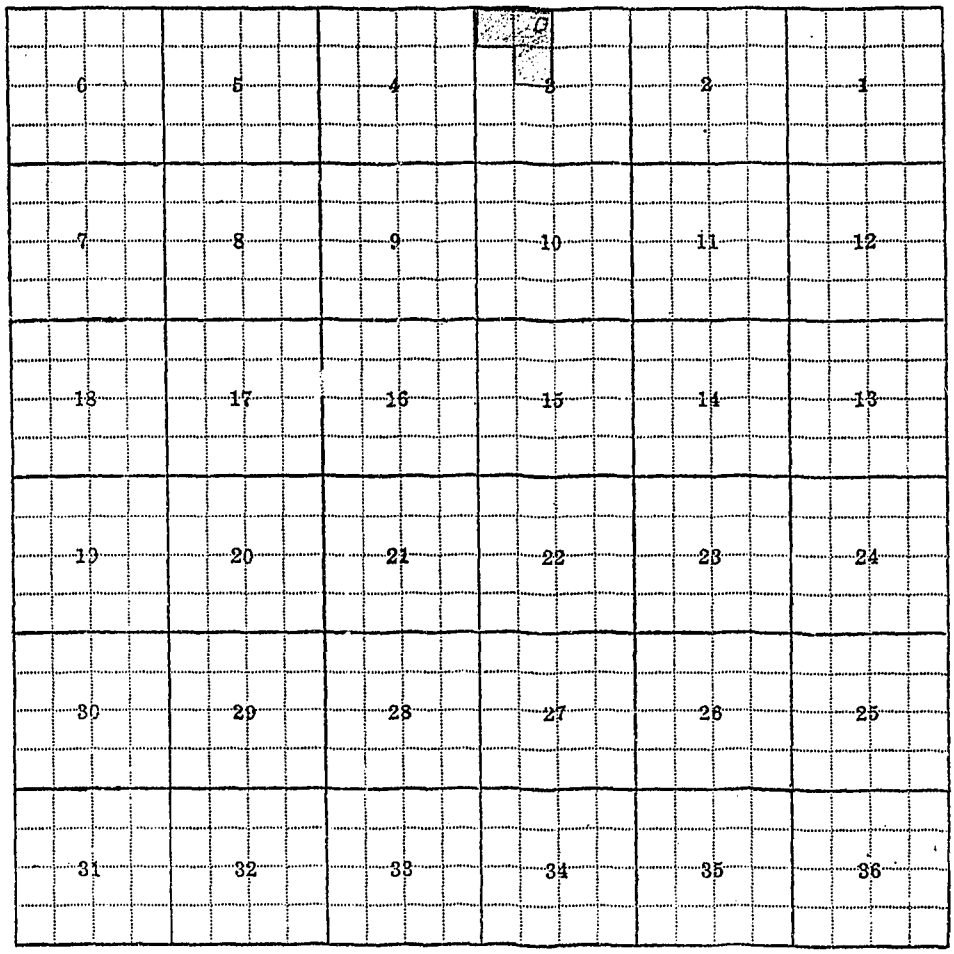

3-D:

F-1-A 3M-9-55

County Ravalli

Farm Checked: Date 7-28-57

By R.J. Peter & H. Carpenter

STATE OF MONTANA
STATE ENGINEERS OFFICE
Water Resources Survey

T. 7N R. 20W Plat No. 13

Photo No. 2P-84

Legal Land Owner *George Sacks, et al Address

Operator Same Address

Water is deliverd by:— 1. Private System; x 2. Ditch Company; x 3. State Project; 4. Federal Project; 5. Irrigation District

If under Ditch Company, Irrigation District, or Government Project, state the number of shares or inches, acre feet, as the case may be in said system

App. No. Decree No.	NAME OF APPROPRIATOR TO WHOM DECREED	NAME OF STREAM	Date App. Date Priority	Minor's Inches	In Use	NAME OF DITCH (Water Delivered By)	No.	R/F	P/G/S	Present Irr. Acres	Irrigable Acres
A-121	Geo. M. Alford	Birch Creek	5-25-94	200	Yes	Alford Ditch	1	R		5	0
**See Co.		Bitterroot River				Wood-Parkhurst Ditch	2	R		5	0

NOTE: R—Denotes Regular Irrigation. F—Flood Irrigation. P—Water diverted by means of pumping. G—Water diverted by gravity. S—Stored Water.

Condition of System Good Topography Valley River Basin Columbia River, Birch Creek, Bitterroot River,

Adequate Supply: Yes x No Explain

Remarks

**Sacks Bros. are signed up for 3/4 Shares under the Wood-Parkhurst Ditch (Supply Ditch Association). Second right Birch Creek.

*Also in Mountain View Orchards - Lots Pt. 19, Pt. 20, Blk. 19.

Also in: Plat No. Twp. Rge.	Plat No. Twp. Rge.	Plat No. Twp. Rge.
Plat No. Twp. Rge.	Plat No. Twp. Rge.	Plat No. Twp. Rge.

Information From:

George Sacks

George Sacks et al

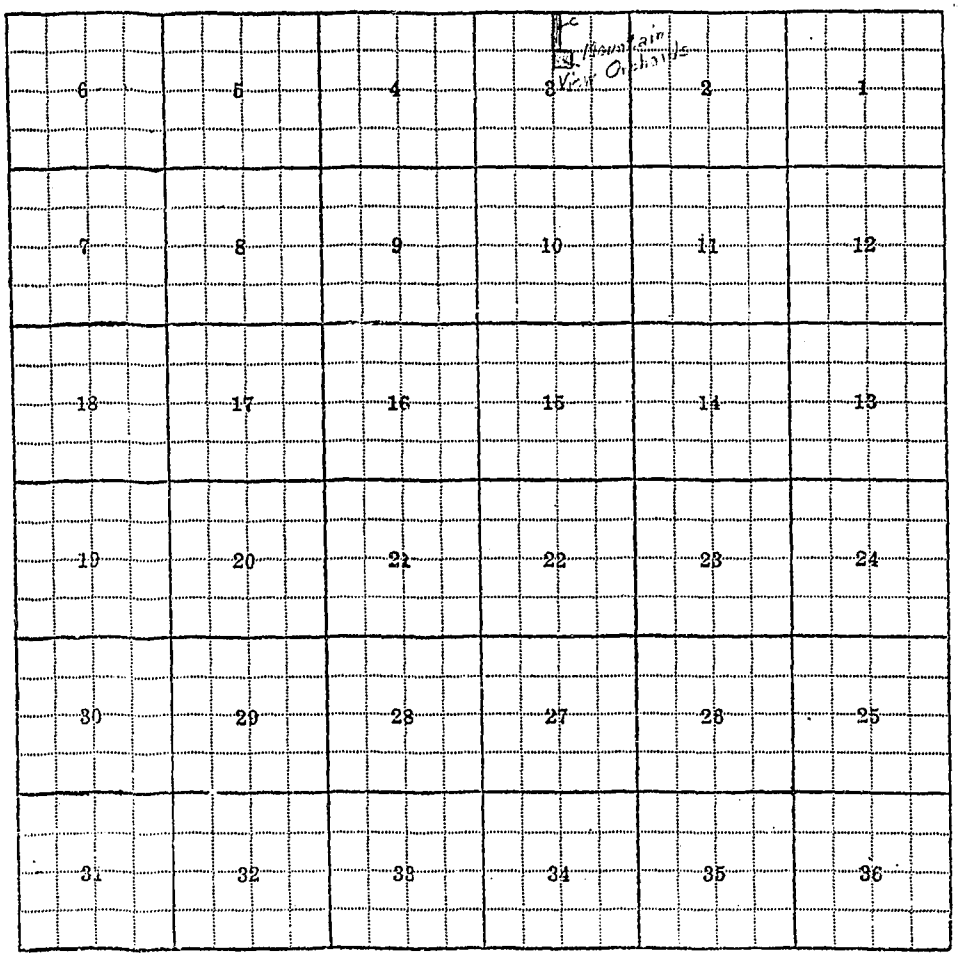

3-C:

F-1-A 3M-9-55

County Ravalli

STATE OF MONTANA
STATE ENGINEERS OFFICE
Water Resources Survey

T. 7N R. 20W Plat No. 13

Farm Checked: Date 7-28-57

Photo No. 2P-86

By R.J. Peter & H. Carpenter

Legal Land Owner Edwin & Helen Sager Address Corvallis, Montana

Operator Same Address

Water is deliverd by:— 1. Private System; 2. Ditch Company; X 3. State Project; 4. Federal Project; 5. Irrigation District

If under Ditch Company, Irrigation District, or Government Project, state the number of shares or inches, acre feet, as the case may be in said system

App. No. Decree No.	NAME OF APPROPRIATOR TO WHOM DECREED	NAME OF STREAM	Date App. Date Priority	Miner's Inches	In Use	NAME OF DITCH (Water Delivered By)	No.	R/F	P/G/S	Present Irr. Acres	Irrigable Acres
*See Co.		Bitterroot River				Wood-Parkhurst Ditch	2	R		26	0
D-164	John A. Jones	Bitterroot River	4-1-97	40	27						

NOTE: R—Denotes Regular Irrigation. F—Flood Irrigation. P—Water diverted by means of pumping. G—Water diverted by gravity. S—Stored Water.

Condition of System Good Topography Valley River Basin Columbia River, Bitterroot River.

Adequate Supply: Yes X No Explain

Remarks

*Edwin Sager is signed up for 3/16 Share under the Wood-Parkhurst Ditch (Supply Ditch Association) or 36.75 Miner's Inches. Has a right of 27 Miner's Inches.

Also in: Plat No. Twp. Rge.	Plat No. Twp. Rge.	Plat No. Twp. Rge.
Plat No. Twp. Rge.	Plat No. Twp. Rge.	Plat No. Twp. Rge.

Information From:

Ed Sager

Edwin & Helen Sager

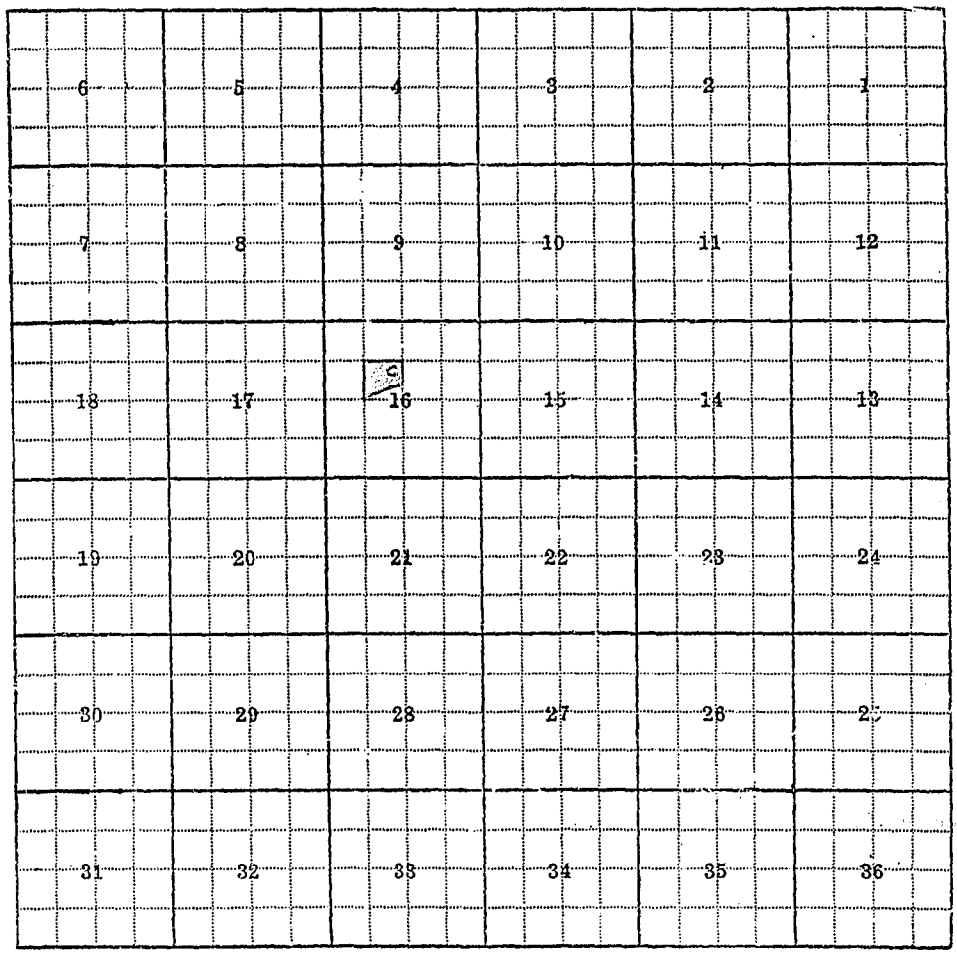

If-C:

F-1-A 3M-9-55

County Ravalli

STATE OF MONTANA
STATE ENGINEERS OFFICE
Water Resources Survey

T 7N R 20W Plat No. 13

Farm Checked: Date 8-23-57

Photo No. 2P-34

By H. Carpenter & R.J. Peter

Legal Land Owner School District #1 Address Corvallis, Montana

Operator High School F.F.A. Chapter Address

Water is deliverd by:— 1. Private System; 2. Ditch Company; X 3. State Project; 4. Federal Project; 5. Irrigation District

If under Ditch Company, Irrigation District, or Government Project, state the number of shares or inches, acre feet, as the case may be in said system

App. No. Decree No.	NAME OF APPROPRIATOR TO WHOM DECREED	NAME OF STREAM	Date App. Date Priority	Miner's Inches	In Use	NAME OF DITCH (Water Delivered By)	No.	R/F	P/G/S	Present Irr. Acres	Irrigable Acres
No Filing		Well				Sprinkler	1	R		13	0

NOTE: R—Denotes Regular Irrigation. F—Flood Irrigation. P—Water diverted by means of pumping. G—Water diverted by gravity. S—Stored Water.

Condition of System Good Topography Valley River Basin Columbia River, Wells

Adequate Supply: Yes X No Explain

Remarks

Also in: Plat No.	Twp.	Rge.	Plat No.	Twp.	Rge.	Plat No.	Twp.	Rge.
Plat No.	Twp.	Rge.	Plat No.	Twp.	Rge.	Plat No.	Twp.	Rge.

Information From:

Field Survey & Janitor

School District #1

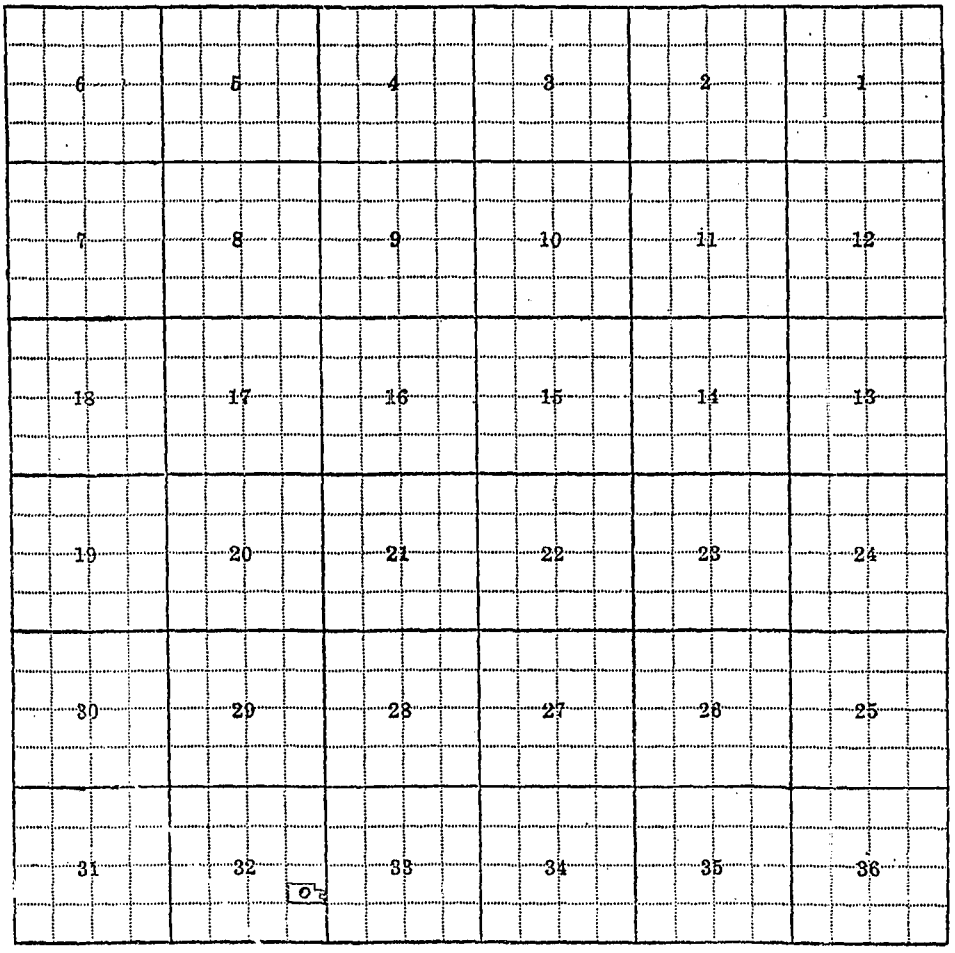

32-0:

F-1-A 3M-9-55

County Ravalli

STATE OF MONTANA
STATE ENGINEERS OFFICE
Water Resources Survey

T 7N R 20W Plat No. 13

Farm Checked: Date 8-22-57

Photo No. 2P-35

By H. Carpenter & R.J. Peter

Legal Land Owner Mabel Schwab Address Corvallis, Montana

Operator Wm. Severns Address Corvallis, Montana

Water is deliverd by:— 1. Private System; 2. Ditch Company; X 3. State Project; 4. Federal Project; 5. Irrigation District

If under Ditch Company, Irrigation District, or Government Project, state the number of shares or inches, acre feet, as the case may be in said system

App. No. Decree No.	NAME OF APPROPRIATOR TO WHOM DECREED	NAME OF STREAM	Date App. Date Priority	Miner's Inches	In Use	NAME OF DITCH (Water Delivered By)	No.	R/F	P/G/S	Present Irr. Acres	Irrigable Acres
D-145	Corvallis Canal &										
	Water Company	Bitterroot River	1-1-71	5000	½ & 11/40 Sh.	Corvallis Canal	2	R		24	0
D-143	M. I. Chaffin	Bitterroot River	6-1-66	150	No (Part)						

NOTE: R—Denotes Regular Irrigation. F—Flood Irrigation. P—Water diverted by means of pumping. G—Water diverted by gravity. S—Stored Water.

Condition of System Good Topography Valley River Basin Columbia River, Bitterroot River,

Adequate Supply: Yes X No Explain

Remarks

C. F. Schwab is signed up for ½ & 11/40 Shares under the Corvallis Canal & Water Company.

Also in: Plat No. Twp. Rge.	Plat No. Twp. Rge.	Plat No. Twp. Rge.
Plat No. Twp. Rge.	Plat No. Twp. Rge.	Plat No. Twp. Rge.

Information From:

Mr. Schwab

Mabel Schwab

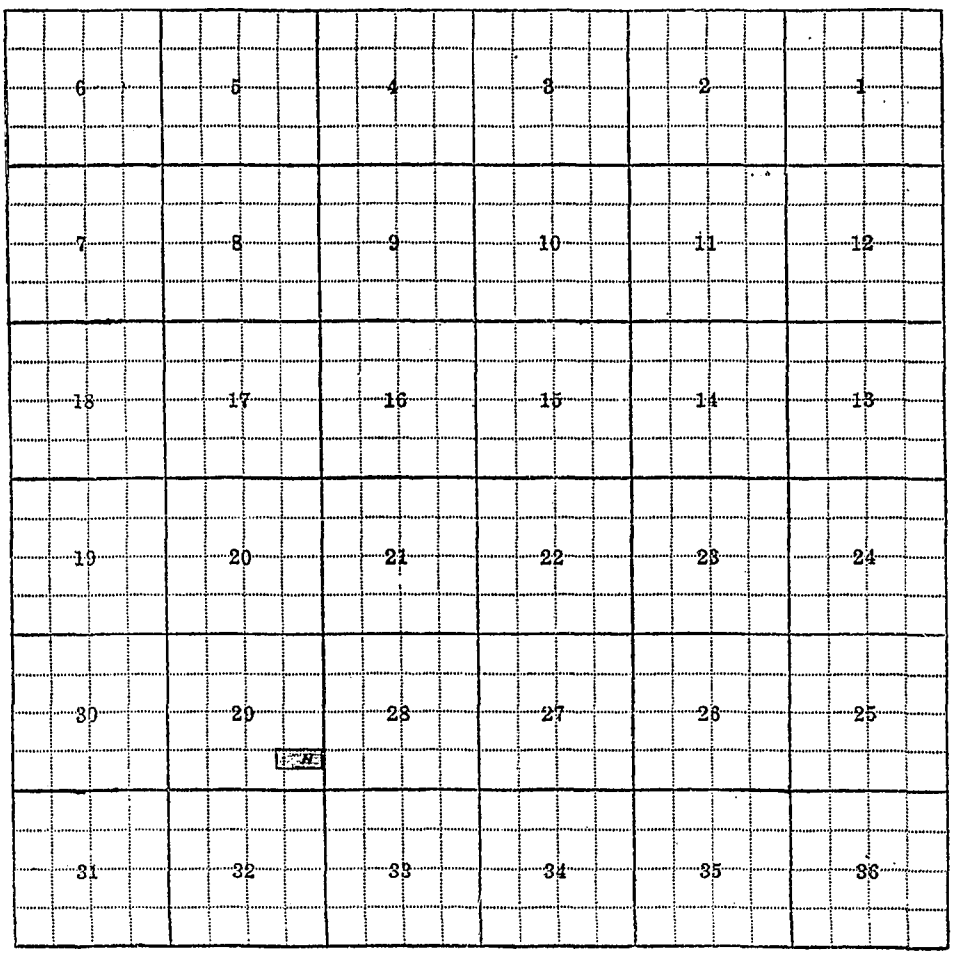

29-H;

F-1-A

County Ravalli

Farm Checked: Date.....

By .....

STATE OF MONTANA

STATE ENGINEERS OFFICE

Water Resources Survey

T. 7N R. 20W Plat No. 13

6N 20W 16

Photo No. .....

Legal Land Owner Summerdale Orchards - SEE FOLLOWING FORMS Address .....

Operator ..... Address .....

Water is deliverd by:— 1. Private System; 2. Ditch Company; 3. State Project; 4. Federal Project; 5. Irrigation District

If under Ditch Company, Irrigation District, or Government Project, state the number of shares or inches, acre feet, as the case may be in said system .....

App. No. Decree No.	NAME OF APPROPRIATOR TO WHOM DECREED	NAME OF STREAM	Date App. Date Priority	Miner's Inches	In Use	NAME OF DITCH (Water Delivered By)	No.	R/F	P/G/S	Present Irr. Acres	Irrigable Acres
*See Dist.		Rock Creek				B. R. I. D.	4&5			1419.7	0
**See Assn.		Bitterroot River				Hedge Ditch	2			160	0

NOTE: R—Denotes Regular Irrigation. F—Flood Irrigation. P—Water diverted by means of pumping. G—Water diverted by gravity. S—Stored Water.

Condition of System ..... Topography ..... River Basin .....

Adequate Supply: Yes..... No..... Explain .....

Remarks * Bitterroot Irrigation District.

** Ravalli Water Users Association.

Also in: Plat No. Twp. Rge.	Plat No. Twp. Rge.	Plat No. Twp. Rge.
Plat No. Twp. Rge.	Plat No. Twp. Rge.	Plat No. Twp. Rge.

Information From:

Summer Dale Orchards

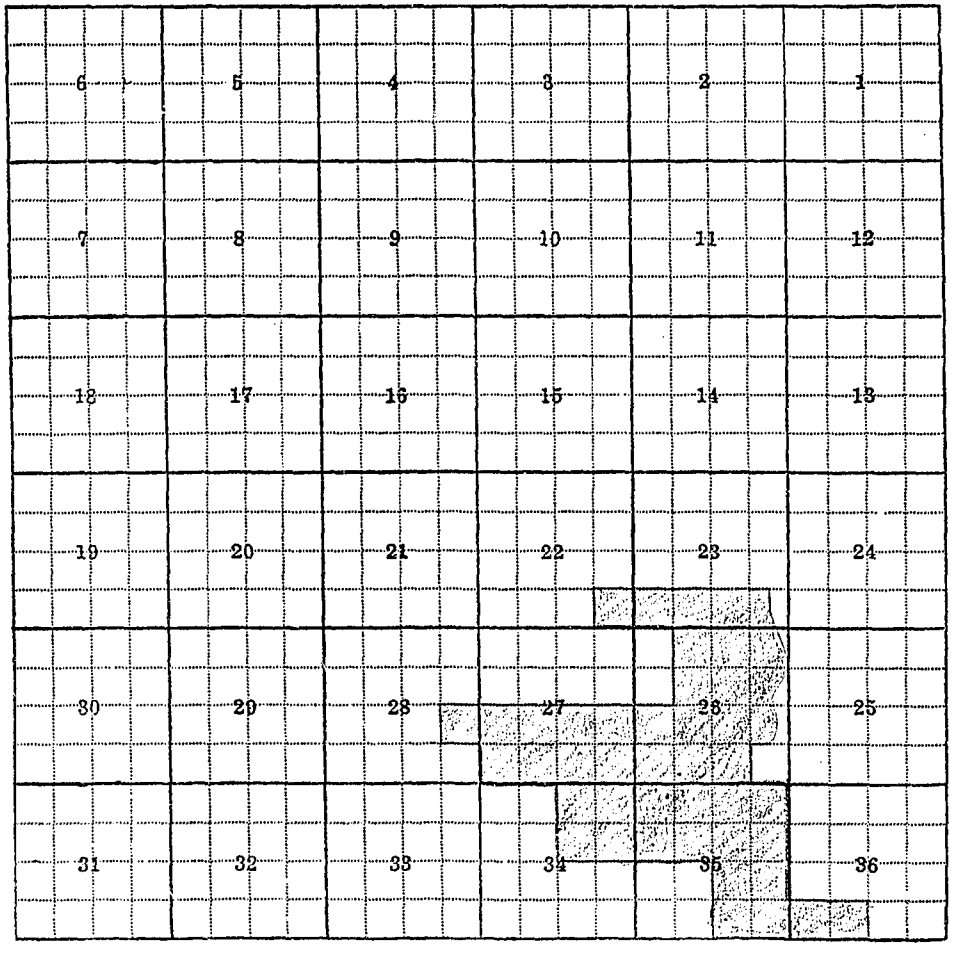

See special plat for ownership. - Summerdale Orchards.

F-1-A 3M-9-55

County Ravalli

STATE OF MONTANA
STATE ENGINEERS OFFICE
Water Resources Survey

T. 7N R. 20W Plat No. 13

Farm Checked: Date 7-10-57

Photo No. 2P-37

By Robert J. Peter

Legal Land Owner Albert Sestak Address

Operator Same Address Victor, Montana

Water is deliverd by:— 1. Private System; x 2. Ditch Company; 3. State Project; 4. Federal Project; 5. Irrigation District

If under Ditch Company, Irrigation District, or Government Project, state the number of shares or inches, acre feet, as the case may be in said system

App. No. Decree No.	NAME OF APPROPRIATOR TO WHOM DECREED	NAME OF STREAM	Date App. Date Priority	Miner's Inches	In Use	NAME OF DITCH (Water Delivered By)	No.	R/F	P/G/S	Present Irr. Acres	Irrigable Acres
**D-556	Jonas Johnson	Fred Burr Creek	4-1-83	125	Yes	Thompson-Blair-Sestak	1	R		78	0
*No Filing		Waste & Seepage				Drain Ditch				10	0

NOTE: R—Denotes Regular Irrigation. F—Flood Irrigation. P—Water diverted by means of pumping. G—Water diverted by gravity. S—Stored Water.

Condition of System Good Topography Creek Bottom River Basin Columbia River, Fred Burr Creek, Waste.

Adequate Supply: Yes x No Explain

Remarks

*Deed by Jonas Johnson, Book 72, Page 83, 5-22-29 1/5 interest to seepage from land known as Mulholland land in SE¼NE¼ Section 13, Township 7 North, Range 21 West.

**Claims only 65 Miner's Inches this right.

SEE ATTACHED PAGE

Also in: Plat No. 12 Twp. 7N. Rge. 21W.	Plat No. Twp. Rge.	Plat No. Twp. Rge.
Plat No. Twp. Rge.	Plat No. Twp. Rge.	Plat No. Twp. Rge.

Information From:

Albert Sestak

Albert Sestack

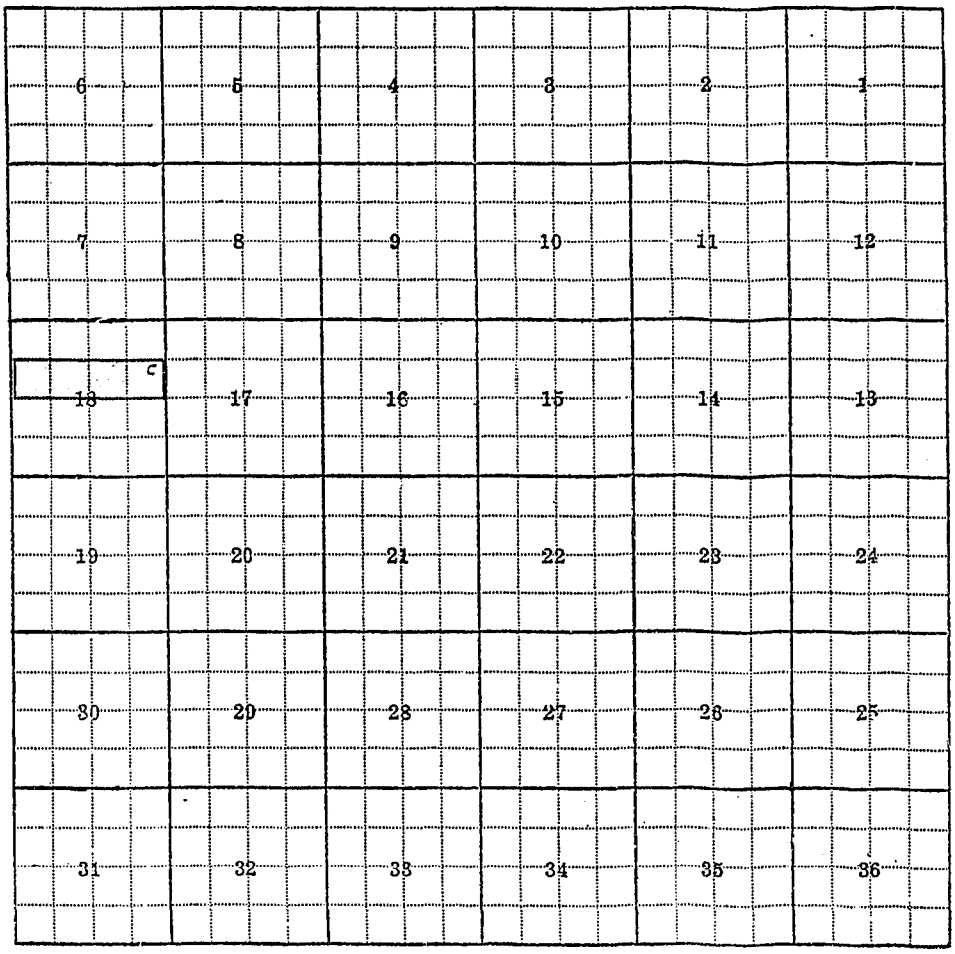

18-C:

Jonas Johnson to Albert, James & Joel Sestak 59 - 584

SE¼NE¼, SW¼NE¼, SE¼NE¼ Sec 18 - 7N - 20W

All Fred Burr water rights of Jonas Johnson plus ⅕ interest in seepage water appropriated & used by 1st party from Mulholland land & SE¼NE¼ sec 13 - 7N - 21W & Lot 2 in sec 18 and all other waste & seepage water used on said land by 1st party and all waste owned now by 1st party when not required by them

54 - 167

12 A - west of RR in NW¼ sec 18 - 7N - 20W - 15 MI

66 - 186 J. Johnson to Albert & Joel Sestak

SW¼NW¼ Sec 18 - 7N - 20W

& SE¼NE¼ sec 13 - 7N - 21W

All water decreed for said land also waste from N½NE¼, SW¼NE¼ of Sec 13 - 7N - 21W conveyed from Wm. J. Malloy 17 Jan 06 in Bk 31 pg 33

Margaret Johnston to Albert & Joel Bk 68 Pg 489

SW¼NW¼, NW¼SW¼ Sec 13
SE¼NE¼ sec 14

20 MI of 1871 water
with all other water rights not heretofore conveyed

B - Fred & June Tucker

A - Sam Tucker

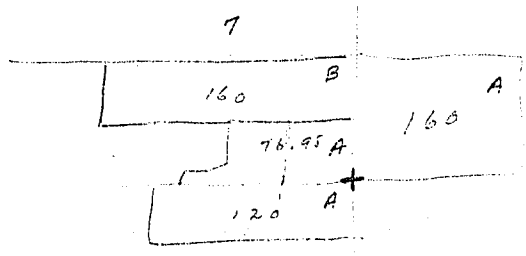

W½ SW¼ 17
NE¼ NE¼ 19
S½ of 18 east of Hwy

} 104 pg 416 No water

F-1-A 3M-9-55

County Ravalli

STATE OF MONTANA
STATE ENGINEERS OFFICE
Water Resources Survey

T. 7N R. 20W Plat No. 13

Farm Checked: Date 7-10-57

Photo No. 2P-37

By Robert J. Peter

Legal Land Owner Albert Sestak, et al Address Victor, Montana

Operator Same Address

Water is deliverd by:— 1. Private System; X 2. Ditch Company; 3. State Project; 4. Federal Project; 5. Irrigation District

If under Ditch Company, Irrigation District, or Government Project, state the number of shares or inches, acre feet, as the case may be in said system

App. No. Decree No.	NAME OF APPROPRIATOR TO WHOM DECREED	NAME OF STREAM	Date App. Date Priority	Miner's Inches	In Use	NAME OF DITCH (Water Delivered By)	No.	R/F	P/G/S	Present Irr. Acres	Irrigable Acres
D-564	Joseph Sestak	Fred Burr Creek	4-1-81	158	Yes	Sestak-Tucker Ditch	1	R		74	0

NOTE: R—Denotes Regular Irrigation. F—Flood Irrigation. P—Water diverted by means of pumping. G—Water diverted by gravity. S—Stored Water.

Condition of System Good Topography Bench River Basin Columbia River, Fred Burr Creek

Adequate Supply: Yes X No Explain

Remarks

Also in: Plat No. 12 Twp. 7N Rge. 21W	Plat No. Twp. Rge.	Plat No. Twp. Rge.
Plat No. Twp. Rge.	Plat No. Twp. Rge.	Plat No. Twp. Rge.

Information From:

ort Sestak

Albert Sestack et al

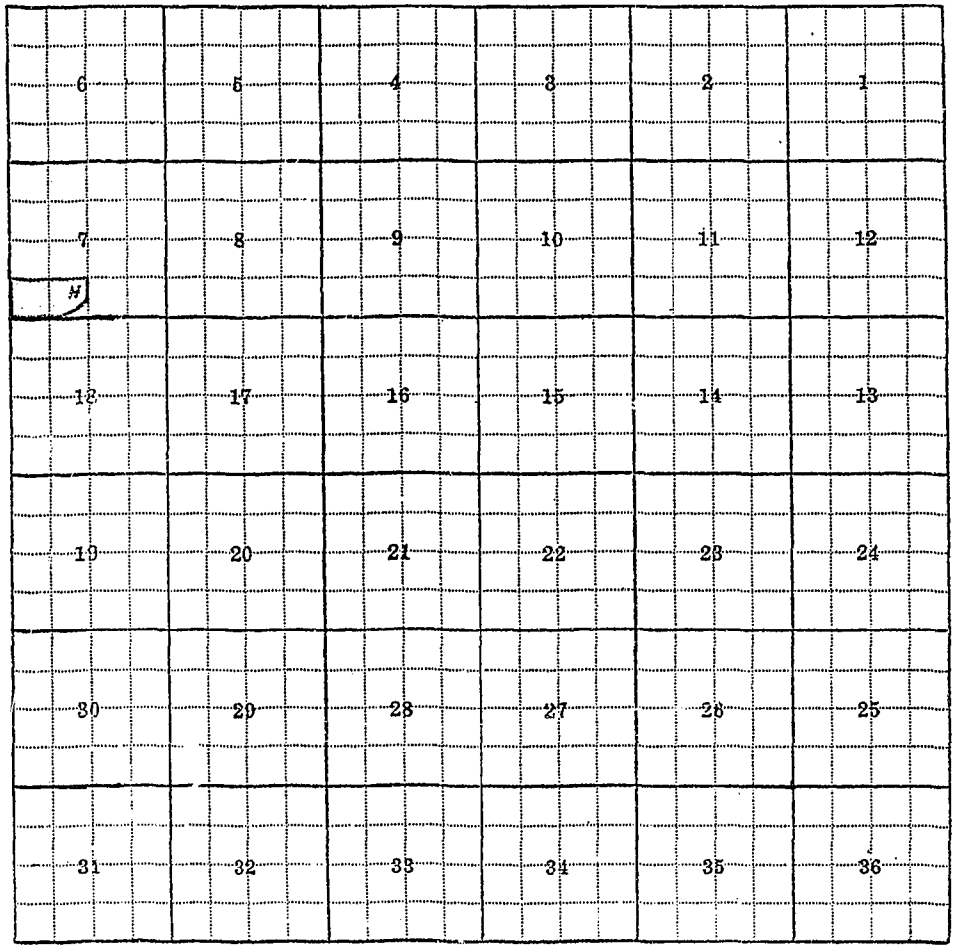

7-H;

F-1-A 3M-9-55

County Ravalli

Farm Checked: Date 7-10-57

By Robert J. Peter

STATE OF MONTANA
STATE ENGINEERS OFFICE
Water Resources Survey

T 7N R 20W Plat No. 13

Photo No. 2P-37

Legal Land Owner Rose Sestak, et al Address

Operator Joseph & Albert Sestak Address Victor, Montana

Water is deliverd by:— 1. Private System; 2. Ditch Company; 3. State Project; 4. Federal Project; 5. Irrigation District

If under Ditch Company, Irrigation District, or Government Project, state the number of shares or inches, acre feet, as the case may be in said system

App. No. Decree No.	NAME OF APPROPRIATOR TO WHOM DECREED	NAME OF STREAM	Date App. Date Priority	Miner's Inches	In Use	NAME OF DITCH (Water Delivered By)	No.	R/F	P/G/S	Present Irr. Acres	Irrigable Acres
		NO IRRIGATION									
D-548	Wm. Blackie, et al	Fred Burr Creek	4-1-85	30	Yes						

NOTE: R—Denotes Regular Irrigation. F—Flood Irrigation. P—Water diverted by means of pumping. G—Water diverted by gravity. S—Stored Water.

Condition of System Good Topography Bench River Basin

Adequate Supply: Yes x No Explain

Remarks

Also in: Plat No. Twp. Rge.	Plat No. Twp. Rge.	Plat No. Twp. Rge.
Plat No. Twp. Rge.	Plat No. Twp. Rge.	Plat No. Twp. Rge.

Information From:

Albert Sestak

Rose Sestack et al

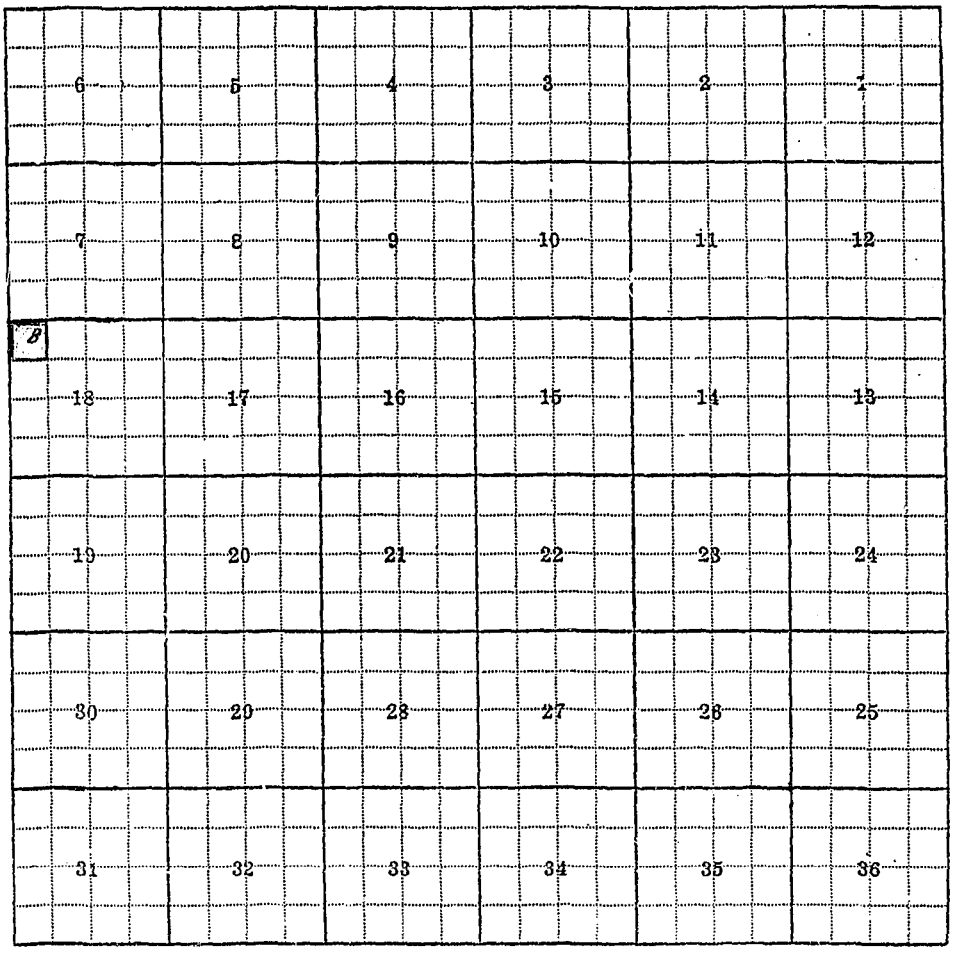

18-R:

F-1-A 3M-9-55

County Ravalli

Farm Checked: Date 6-28-57

By Robert J. Peter

STATE OF MONTANA
STATE ENGINEERS OFFICE
Water Resources Survey

T. 7N R. 20W Plat No. 13

Photo No. 2P-34

Legal Land Owner William & Frances Severns Address Corvallis, Montana

Operator Same Address

Water is deliverd by:— 1. Private System; 2. Ditch Company; 3. State Project; 4. Federal Project; 5. Irrigation District

If under Ditch Company, Irrigation District, or Government Project, state the number of shares or inches, acre feet, as the case may be in said system

App. No. Decree No.	NAME OF APPROPRIATOR TO WHOM DECREED	NAME OF STREAM	Date App. Date Priority	Miner's Inches	In Use	NAME OF DITCH (Water Delivered By)	No.	R/F	P/G/S	Present Irr. Acres	Irrigabl Acres
A-1677	Wm. Severns	Drain Ditch	11-19-51	120	Yes	Sprinkler	1	R		72	0
A-1705	Alvin Whitesitt	Drain Ditch	5-29-46	All	No						

NOTE: R—Denotes Regular Irrigation. F—Flood Irrigation. P—Water diverted by means of pumping. G—Water diverted by gravity. S—Stored Water.

Condition of System Good Topography Valley River Basin Columbia River, Drain Ditch.

Adequate Supply: Yes x No Explain

Remarks William Severns is signed up for 1 Share under the Corvallis Canal & Water Company. Does not use it, holds for emergency.

Also in: Plat No. Twp. Rge.	Plat No. Twp. Rge.	Plat No. Twp. Rge.
Plat No. Twp. Rge.	Plat No. Twp. Rge.	Plat No. Twp. Rge.

Information From:

Wm. Severns

William + Frances Severns

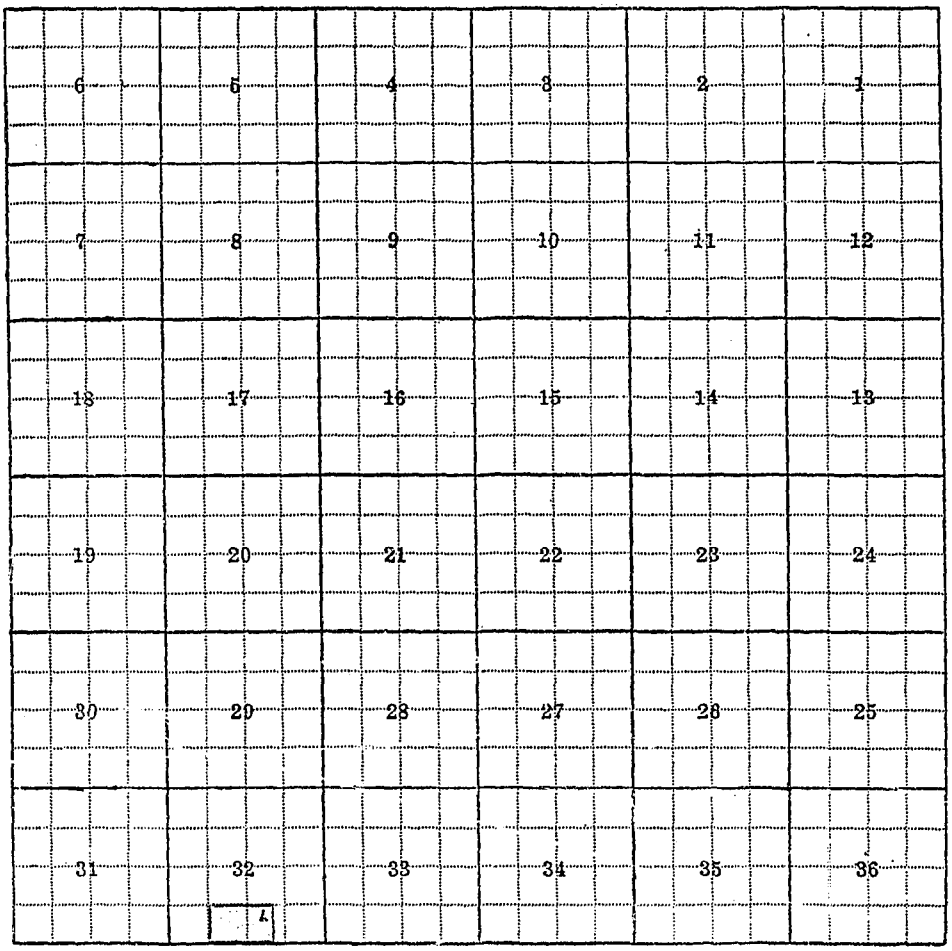

32-L;

F-1-A 3M-9-55

County Ravalli

STATE OF MONTANA
STATE ENGINEERS OFFICE
Water Resources Survey

T. 7N R. 20W Plat No. 13

Farm Checked: Date 6-28-57

Photo No. 2P-34

By Robert J. Peter

Legal Land Owner Edward Shults Address

Operator Bill Miller (buying) Address Woodside, Montana

Water is deliverd by:— 1. Private System; 2. Ditch Company; X 3. State Project; 4. Federal Project; 5. Irrigation District

If under Ditch Company, Irrigation District, or Government Project, state the number of shares or inches, acre feet, as the case may be in said system

App. No. Decree No.	NAME OF APPROPRIATOR TO WHOM DECREED	NAME OF STREAM	Date App. Date Priority	Miner's Inches	In Use	NAME OF DITCH (Water Delivered By)	No.	R/F	P/G/S	Present Irr. Acres	Irrigable Acres
D-230	Woodside Irrigation										
	Company	Bitterroot River	10-1-05	2000	Yes	Woodside Ditch	2	R		1	0

NOTE: R—Denotes Regular Irrigation. F—Flood Irrigation. P—Water diverted by means of pumping. G—Water diverted by gravity. S—Stored Water.

Condition of System Good Topography Bench River Basin Columbia River, Bitterroot River,

Adequate Supply: Yes X No Explain

Remarks Edward Schults is signed up for 10 Shares under the Woodside Irrigation Company.

Also in:	Plat No.	Twp.	Rge.	Plat No.	Twp.	Rge.	Plat No.	Twp.	Rge.
	Plat No.	Twp.	Rge.	Plat No.	Twp.	Rge.	Plat No.	Twp.	Rge.

Information From:

J. L. Black

Edward Schultz

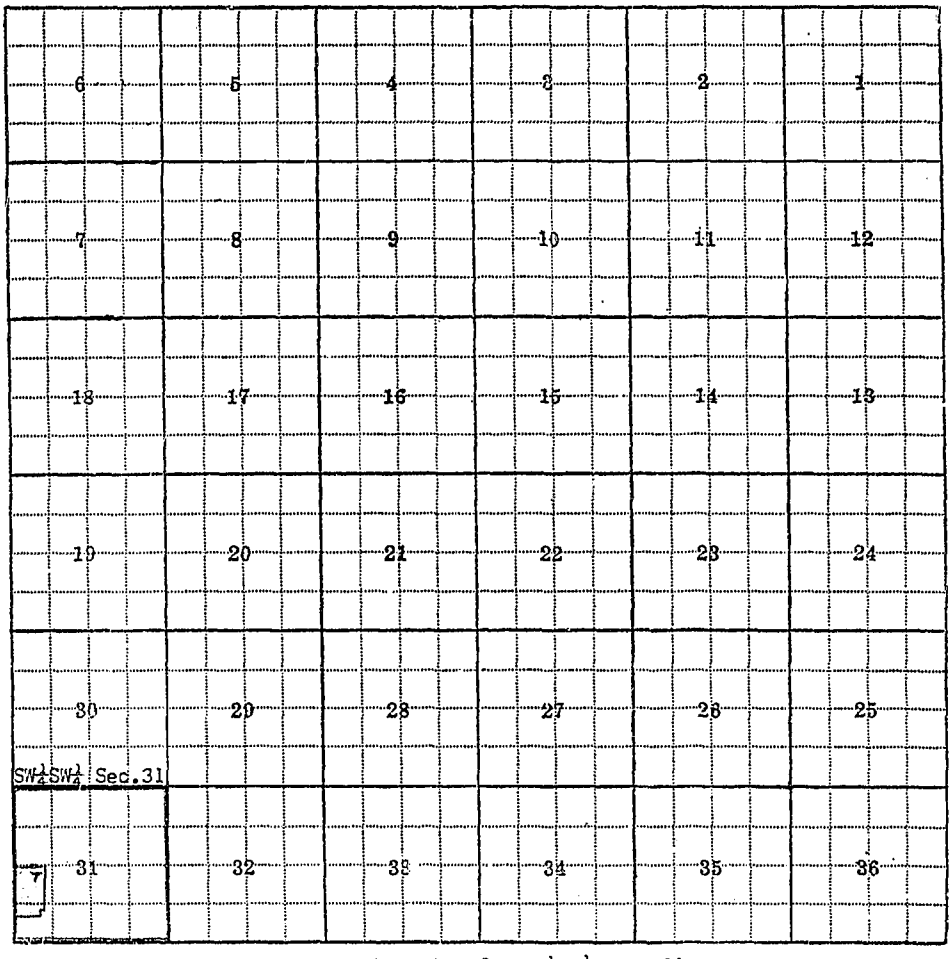

31-T; For ownership see special plat for SW¼SW¼ Sec. 31.

F-1-A 3M-9-55

County Ravalli

STATE OF MONTANA
STATE ENGINEERS OFFICE
Water Resources Survey

T. 7N R. 20W Plat No. 13

Farm Checked: Date 7-24-57

Photo No. 2P-34

By Dave Pouliot

Legal Land Owner Lee (E.) Simmons Address Corvallis, Montana

Operator Same Address

Water is deliverd by:— 1. Private System; 2. Ditch Company; x 3. State Project; 4. Federal Project; 5. Irrigation District

If under Ditch Company, Irrigation District, or Government Project, state the number of shares or inches, acre feet, as the case may be in said system

App. No. Decree No.	NAME OF APPROPRIATOR TO WHOM DECREED	NAME OF STREAM	Date App. Date Priority	Miner's Inches	In Use	NAME OF DITCH (Water Delivered By)	No.	R/F	P/G/S	Present Irr. Acres	Irrigable Acres
D-145	Corvallis Canal &										
	Water Company	Bitterroot River	1-1-71	5000	1/4 sh	Corvallis Canal	2	R		18	0

NOTE: R—Denotes Regular Irrigation. F—Flood Irrigation. P—Water diverted by means of pumping. G—Water diverted by gravity. S—Stored Water.

Condition of System Good Topography Valley River Basin Columbia River, Bitterroot River

Adequate Supply: Yes x No Explain

Remarks

Lee (E.) Simmons is signed up for 1/4 Share under the Corvallis Canal & Water Company.

Also in: Plat No. 16 Twp. 6N Rge 20W	Plat No. Twp. Rge	Plat No. Twp. Rge
Plat No. Twp. Rge	Plat No. Twp. Rge	Plat No. Twp. Rge

Information From:

Lee Simmons

Lee Simons

6	5	4	3	2	1
7	8	9	10	11	12
18	17	16	15	14	13
19	20	21	22	23	24
30	29	28	27	26	25
31	32	33	34	35	36

32-E;

F-1-A 3M-9-55

County Ravalli

STATE OF MONTANA
STATE ENGINEERS OFFICE
Water Resources Survey

T. 7N R. 20W Plat No. 13

Farm Checked: Date 7-24-57

Photo No.

By Robert J. Peter

Legal Land Owner Clifford A. Simonsen Address

Operator Address

Water is deliverd by:— 1. Private System; 2. Ditch Company; 3. State Project; 4. Federal Project; 5. Irrigation District

If under Ditch Company, Irrigation District, or Government Project, state the number of shares or inches, acre feet, as the case may be in said system

App. No. Decree No.	NAME OF APPROPRIATOR TO WHOM DECREED	NAME OF STREAM	Date App. Date Priority	Miner's Inches	In Use	NAME OF DITCH (Water Delivered By)	No.	R/F	P/G/S	Present Irr. Acres	Irrigable Acres
		NO IRRIGATION									
D-66	A. B. McGrew	Bear Creek	10-1-85	40	No						
			4-1-87	90	No						

NOTE: R—Denotes Regular Irrigation. F—Flood Irrigation. P—Water diverted by means of pumping. G—Water diverted by gravity. S—Stored Water.

Condition of System Topography River Basin

Adequate Supply: Yes No Explain

Remarks

Also in: Plat No. Twp. Rge.	Plat No. Twp. Rge.	Plat No. Twp. Rge.
Plat No. Twp. Rge.	Plat No. Twp. Rge.	Plat No. Twp. Rge.

Information From:

Field Survey

Clifford Simonsen

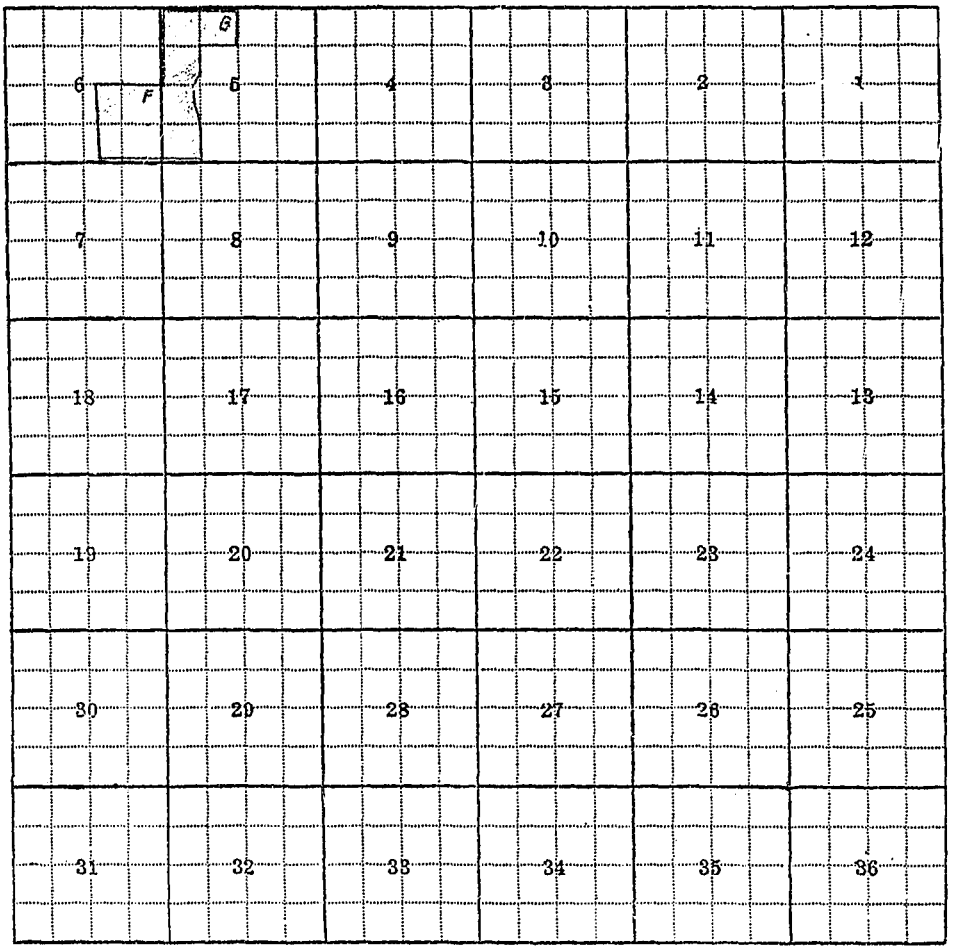

5-B; 6-F;

F-1-A 3M-9-55

County Ravalli

Farm Checked: Date 7-24-57

By Robert J. Peter

STATE OF MONTANA
STATE ENGINEERS OFFICE
Water Resources Survey

T. 7N R. 20W Plat No. 13

Photo No. 2P-36; 2P-37;

Legal Land Owner Emmett W. Smyth, et al Address Corvallis, Montana

Operator Same Address

Water is deliverd by:— 1. Private System; x 2. Ditch Company; 3. State Project; 4. Federal Project; 5. Irrigation District

If under Ditch Company, Irrigation District, or Government Project, state the number of shares or inches, acre feet, as the case may be in said system

App. No. Decree No.	NAME OF APPROPRIATOR TO WHOM DECREED	NAME OF STREAM	Date App. Date Priority	Miner's Inches	In Use	NAME OF DITCH (Water Delivered By)	No.	R/F	P/G/S	Present Irr. Acres	Irrigable Acres
A-1538	Luther J. Ellis	Seepage, Waste, Drain	7-11-08	160	Yes	Wood-Smythe Ditch	1	R		37	0
D-204	Supply Ditch Co.	Bitterroot River	5-1-98	5000	Yes	Supply Ditch	2	R		24	0
D-149	Luther J. Ellis	Bitterroot River	4-1-90	120	No (Part)						

NOTE: R—Denotes Regular Irrigation. F—Flood Irrigation. P—Water diverted by means of pumping. G—Water diverted by gravity. S—Stored Water.

Condition of System Good Topography Valley River Basin Columbia River, Bitterroot River, Waste-Seepage.

Adequate Supply: Yes X No Explain

Remarks

Emmett W. Smyth & Sons are signed up for 50 Shares under the Supply Ditch Association (Wood-Parkhurst Ditch).

Also in: Plat No. Twp. Rge.	Plat No. Twp. Rge.	Plat No. Twp. Rge.
Plat No. Twp. Rge.	Plat No. Twp. Rge.	Plat No. Twp. Rge.

Information From:

Robert Smyth

Emmett W. Smyth et al

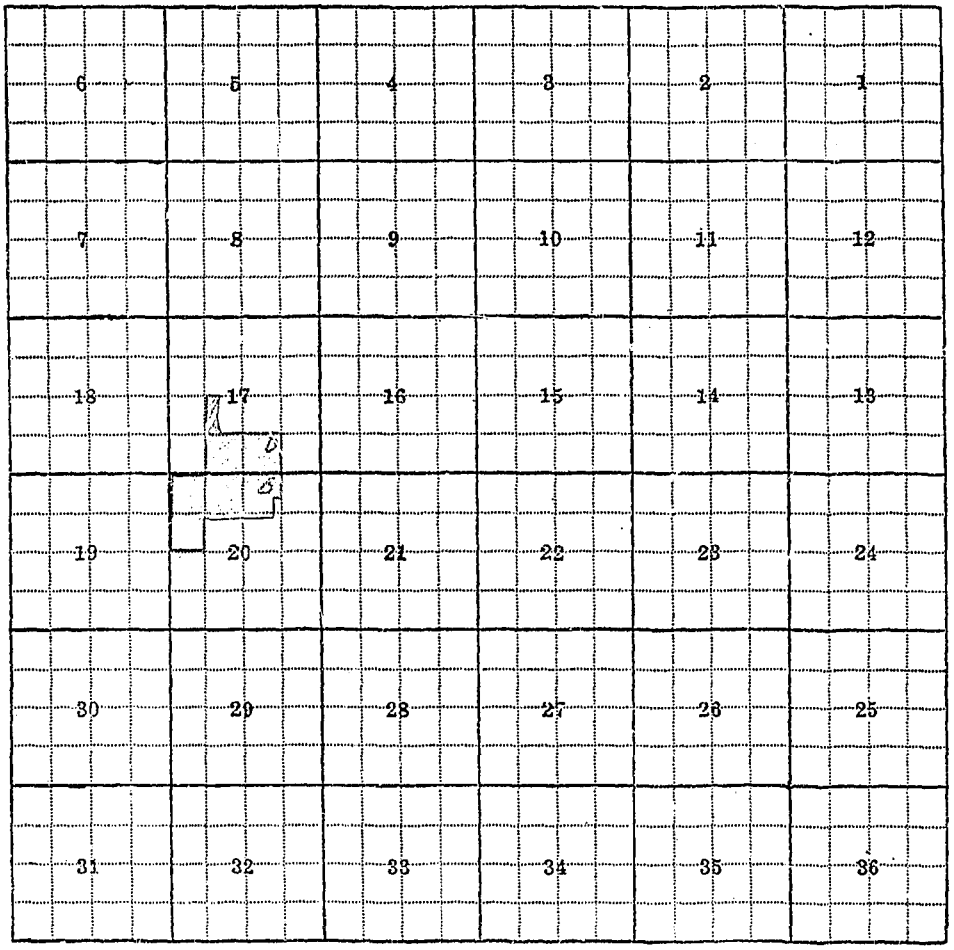

17-D; 20-B;

F-1-A 3M-9-55

County Ravalli

STATE OF MONTANA
STATE ENGINEERS OFFICE
Water Resources Survey

T. 7N R. 20W Plat No. 13

Farm Checked: Date 7-27-57

Photo No. 2P-85; 2P-38;

By R.J. Peter & H. Carpenter

Legal Land Owner Chas. (C.) & Mamie Stibel Address Monida, Montana

Operator Same Address

Water is deliverd by:— 1. Private System; X 2. Ditch Company; 3. State Project; 4. Federal Project; 5. Irrigation District

If under Ditch Company, Irrigation District, or Government Project, state the number of shares or inches, acre feet, as the case may be in said system

App. No. Decree No.	NAME OF APPROPRIATOR TO WHOM DECREED	NAME OF STREAM	Date App. Date Priority	Miner's Inches	In Use	NAME OF DITCH (Water Delivered By)	No.	R/F	P/G/S	Present Irr. Acres	Irrigable Acres
*See											
Ditch											
Company											
Rights		Bitterroot River				Wood-Parkhurst Ditch	1	R		116	0
A-1571	Albert Hess	Seepage, Waste, NWSE									
		Sec. 17	4-1-93	480	Yes	Chaffin-Wood-Stibel D.	1	R		124	0
D-210	Victor Land &										
	Livestock Company	Bitterroot River	4-1-72	200	Yes						

NOTE: R—Denotes Regular Irrigation. F—Flood Irrigation. P—Water diverted by means of pumping. G—Water diverted by gravity. S—Stored Water.

Condition of System Good Topography Valley River Basin Columbia River, Slough Waste, Bitterroot River.

Adequate Supply: Yes X No Explain

Remarks

*Charles (C.) Stibel is signed up for 1 Share under the Wood-Parkhurst Ditch (Supply Ditch Association).

Also in: Plat No. Twp. Rge.	Plat No. Twp. Rge.	Plat No. Twp. Rge.
Plat No. Twp. Rge.	Plat No. Twp. Rge.	Plat No. Twp. Rge.

Information From:

Mr. Hill

Chas. F Mamie Stibel

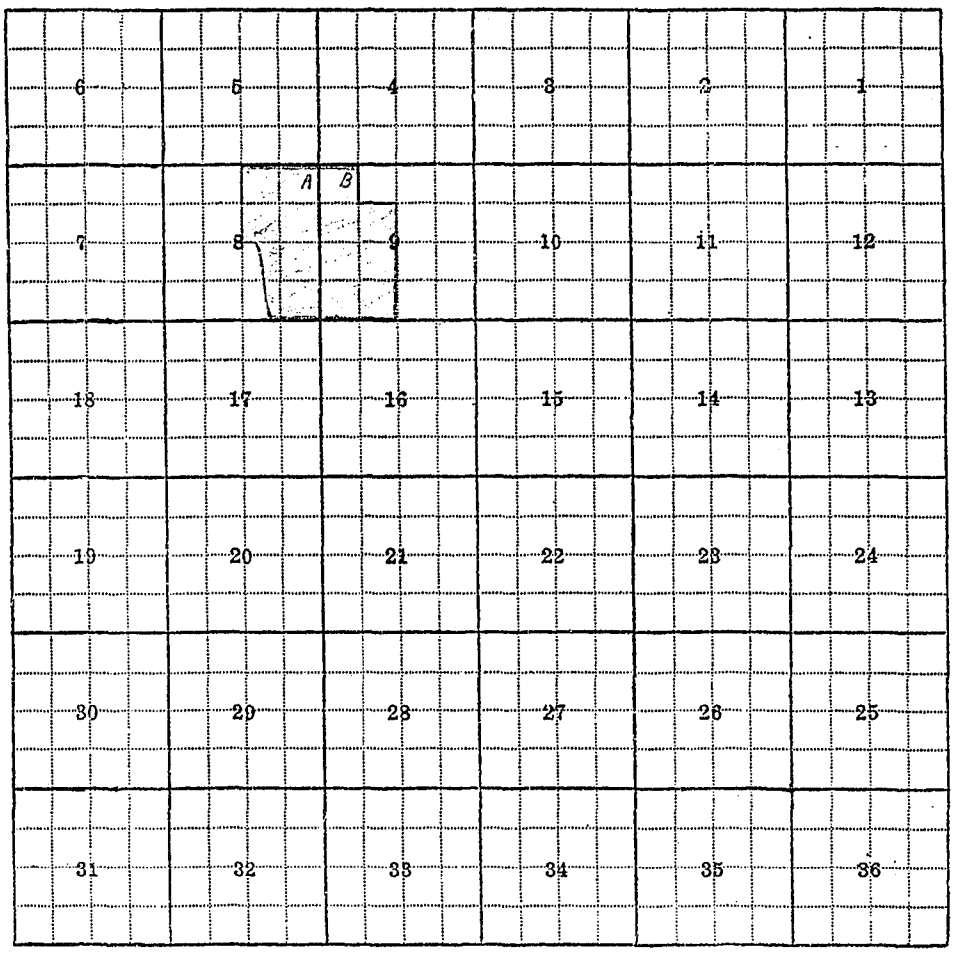

8-A; 9-B;

WESTERN LITHO, BILLINGS

Summerdale Orchards

Names of landowners with no irrigation at time of survey.

Donald Holloron, et al - Lot 13, Blk. 4. - SUB-IRRIGATED

F-1-A 3M-9-55

County Ravalli

STATE OF MONTANA
STATE ENGINEERS OFFICE
Water Resources Survey

T. 7N R. 20W Plat No. 13

Farm Checked: Date 8-28-57

Photo No. 2P-166

By H. Carpenter & R.J. Peter

Legal Land Owner Summerdale Orchards - Lots Pt. 24, Blk. 11; 9-10, Blk. 17; 14-16, Blk. 5; Henry & Vista Aishe Address

Operator Ingward Nordheim Address

Water is deliverd by:— 1. Private System; 2. Ditch Company; 3. State Project; 4. Federal Project; x 5. Irrigation District x

If under Ditch Company, Irrigation District, or Government Project, state the number of shares or inches, acre feet, as the case may be in said system

App. No. Decree No.	NAME OF APPROPRIATOR TO WHOM DECREED	NAME OF STREAM	Date App. Date Priority	Miner's Inches	In Use	NAME OF DITCH (Water Delivered By)	No.	R/F	P/G/S	Present Irr. Acres	Irrigable Acres
*See											
District		Rock Creek				Bitterroot Irrigation					
						District	485	R		49.7	0

NOTE: R—Denotes Regular Irrigation. F—Flood Irrigation. P—Water diverted by means of pumping. G—Water diverted by gravity. S—Stored Water.

Condition of System Good Topography Bench River Basin

Adequate Supply: Yes x No Explain

Remarks *Henry & Vista Aishe are signed up for 49.7 Acres under the Bitterroot Irrigation District.

Also in: Plat No.	Twp.	Rge.	Plat No.	Twp.	Rge.	Plat No.	Twp.	Rge.
Plat No.	Twp.	Rge.	Plat No.	Twp.	Rge.	Plat No.	Twp.	Rge.

Information From:

Henry Aishe

F-1-A 3M-9-55

County Ravalli

STATE OF MONTANA
STATE ENGINEERS OFFICE
Water Resources Survey

T. 7N R. 20W Plat No. 13

Farm Checked: Date 6-27-57

Photo No. 2P-166

By D.Pouliot & G.Tate

Summerdale Orchards - Lots Pt. 1, Pt. 2, Blk. 6; 3

Legal Land Owner Hans Anderson Address

Operator Ernest Levandoske Address

Water is deliverd by:— 1. Private System; 2. Ditch Company; 3. State Project; 4. Federal Project; x 5. Irrigation District x

If under Ditch Company, Irrigation District, or Government Project, state the number of shares or inches, acre feet, as the case may be in said system

App. No. Decree No.	NAME OF APPROPRIATOR TO WHOM DECREED	NAME OF STREAM	Date App. Date Priority	Miner's Inches	In Use	NAME OF DITCH (Water Delivered By)	No.	R/F	P/G/S	Present Irr. Acres	Irrigable Acres
*See											
District		Rock Creek				Bitterroot Irrigation					
						District	4&5	R		4.1	0

NOTE: R—Denotes Regular Irrigation. F—Flood Irrigation. P—Water diverted by means of pumping. G—Water diverted by gravity. S—Stored Water.

Condition of System Good Topography Bench River Basin

Adequate Supply: Yes x No Explain

Remarks *Hans Anderson is signed up for 4.1 Acres under the Bitterroot Irrigation Dis[t]

Also in:								
Plat No. 22	Twp. 4N	Rge. 20W	Plat No.	Twp.	Rge.	Plat No.	Twp.	Rge.
Plat No.	Twp.	Rge.	Plat No.	Twp.	Rge.	Plat No.	Twp.	Rge.

Information From: Field Survey

F-1-A 3M-9-55

County Ravalli

STATE OF MONTANA
STATE ENGINEERS OFFICE
Water Resources Survey

T. 7N R. 20W Plat No. 13
6N 20W 16

Farm Checked: Date 6-27-57

Photo No. 2P-166

By D. Pouliot & G. Tate

Legal Land Owner Summerdale Orchards - Lots 1-8, Blk. 7 - T.7N - R.20W; Lots 5-7, Blk. 8 - T.6N - R.20W; Loyd & Ruth Applebury Address

Operator Same Address

Water is deliverd by:— 1. Private System; 2. Ditch Company; 3. State Project; 4. Federal Project; X 5. Irrigation District X

If under Ditch Company, Irrigation District, or Government Project, state the number of shares or inches, acre feet, as the case may be in said system

App. No. Decree No.	NAME OF APPROPRIATOR TO WHOM DECREED	NAME OF STREAM	Date App. Date Priority	Miner's Inches	In Use	NAME OF DITCH (Water Delivered By)	No.	R/F	P/G/S	Present Irr. Acres	Irrigable Acres
*See											
Dist.		Rock Creek				Bitterroot Irrigation					
						District	4&5	R		76.1	0
A-378	Lloyd Applebury	Coalpit (Hollow) Cr.	8-3-51	100	No						

NOTE: R—Denotes Regular Irrigation. F—Flood Irrigation. P—Water diverted by means of pumping. G—Water diverted by gravity. S—Stored Water.

Condition of System Good Topography Bench River Basin

Adequate Supply: Yes X No Explain

Remarks

*Loyd & Ruth Applebury are signed up for 76.1 Acres under the Bitterroot Irrigation District.

Also in: Plat No. 13 Twp. 7N Rge. 20W	Plat No. Twp. Rge.	Plat No. Twp. Rge.
Plat No. Twp. Rge.	Plat No. Twp. Rge.	Plat No. Twp. Rge.

Information From:

Field Survey

F-1-A 3M-9-55

County Ravalli

STATE OF MONTANA
STATE ENGINEERS OFFICE
Water Resources Survey

T. 7N R. 20W Plat No. 13

Farm Checked: Date 8-8-57

Photo No. 2P-166

By Robert J. Peter

Summerdale Orchards - Lots 9-12, 14-15, Blk. 3;

Legal Land Owner Harlan & Madge Buck Address

Operator Edwin Buck Address Corvallis, Montana

Water is deliverd by:— 1. Private System; 2. Ditch Company; 3. State Project; 4. Federal Project; X 5. Irrigation District X

If under Ditch Company, Irrigation District, or Government Project, state the number of shares or inches, acre feet, as the case may be in said system

App. No. Decree No.	NAME OF APPROPRIATOR TO WHOM DECREED	NAME OF STREAM	Date App. Date Priority	Miner's Inches	In Use	NAME OF DITCH (Water Delivered By)	No.	R/F	P/G/S	Present Irr. Acres	Irrigable Acres
*See											
Dist.											
Rights		Rock Creek				Bitterroot Irrigation					
						District	5			40.9	0

NOTE: R—Denotes Regular Irrigation. F—Flood Irrigation. P—Water diverted by means of pumping. G—Water diverted by gravity. S—Stored Water.

Condition of System Good Topography Bench River Basin

Adequate Supply: Yes X No Explain

Remarks

*Harlan & Madge Buck are signed up for 40.9 Acres under the Bitterroot Irrigation District.

Also in: Plat No. Twp. Rge.	Plat No. Twp. Rge.	Plat No. Twp. Rge.
Plat No. Twp. Rge.	Plat No. Twp. Rge.	Plat No. Twp. Rge.

Information From:

Edwin Buck

F-1-A 3M-9-55

County Ravalli

STATE OF MONTANA
STATE ENGINEERS OFFICE
Water Resources Survey

T. 7N R. 20W Plat No. 13

Farm Checked: Date 9-4-57

Photo No. 2P-166

By R.J. Peter & H. Carpenter

Summerdale Orchards - Lot 21, Blk. 3;

Legal Land Owner V. R. & Faye Burditte Address

Operator Everett Curdy Address

Water is deliverd by:— 1. Private System; 2. Ditch Company; 3. State Project; 4. Federal Project; X 5. Irrigation District X

If under Ditch Company, Irrigation District, or Government Project, state the number of shares or inches, acre feet, as the case may be in said system

App. No. Decree No.	NAME OF APPROPRIATOR TO WHOM DECREED	NAME OF STREAM	Date App. Date Priority	Miner's Inches	In Use	NAME OF DITCH (Water Delivered By)	No.	R/F	P/G/S	Present Irr. Acres	Irrigable Acres
*See											
Dist.		Rock Creek				Bitterroot Irrigation					
						District	485	R		6.8	0

NOTE: R—Denotes Regular Irrigation. F—Flood Irrigation. P—Water diverted by means of pumping. G—Water diverted by gravity. S—Stored Water.

Condition of System Good Topography Bench River Basin

Adequate Supply: Yes X No Explain

Remarks

*V. R. & Faye Burditte are signed up for 6.8 Acres under the Bitterroot Irrigation District.

Also in: Plat No.	Twp.	Rge.	Plat No.	Twp.	Rge.	Plat No.	Twp.	Rge.
Plat No.	Twp.	Rge.	Plat No.	Twp.	Rge.	Plat No.	Twp.	Rge.

Information From:

Mrs. E. Curdy

F-1-A 3M-9-55

County Ravalli

STATE OF MONTANA
STATE ENGINEERS OFFICE
Water Resources Survey

T 7N R 20W Plat No. 13

Farm Checked: Date 8-8-57

Photo No. 2P-166

By Robert J. Peter

Summerdale Orchards - Lots Pt. 23, Blk. 6; 3

Legal Land Owner Fred & Hazel Compton Address

Operator Same Address

Water is deliverd by:— 1. Private System; 2. Ditch Company; 3. State Project; 4. Federal Project; x 5. Irrigation District x

If under Ditch Company, Irrigation District, or Government Project, state the number of shares or inches, acre feet, as the case may be in said system

App. No. Decree No.	NAME OF APPROPRIATOR TO WHOM DECREED	NAME OF STREAM	Date App. Date Priority	Miner's Inches	In Use	NAME OF DITCH (Water Delivered By)	No.	R/F	P/G/S	Present Irr. Acres	Irrigable Acres
*See											
Dist.											
Right		Rock Creek				Bitterroot Irrigation					
						District	5			4.1	0

NOTE: R—Denotes Regular Irrigation. F—Flood Irrigation. P—Water diverted by means of pumping. G—Water diverted by gravity. S—Stored Water.

Condition of System Good Topography Bench River Basin

Adequate Supply: Yes x No Explain:

Remarks *Fred & Hazel Compton are signed up for 4.1 Acres under the Bitterroot Irrigation District.

Also in: Plat No. Twp. Rge.	Plat No. Twp. Rge.	Plat No. Twp. Rge.
Plat No. Twp. Rge.	Plat No. Twp. Rge.	Plat No. Twp. Rge.

Information From:

Paul Knaak

F-1-A 3M-9-55

County Ravalli

STATE OF MONTANA
STATE ENGINEERS OFFICE
Water Resources Survey

T. 7N R. 20W Plat No. 13

Farm Checked: Date 9-4-57

Photo No. 2P-167; 2P-166;

By H. Carpenter & R.J. Peter

Summerdale Orchards - Lots 1-7, Blk. 11;

Legal Land Owner Everette & Frances Curdy, Sr. Address

Operator Same Address

Water is deliverd by:— 1. Private System; 2. Ditch Company; 3. State Project; 4. Federal Project; X 5. Irrigation District X

If under Ditch Company, Irrigation District, or Government Project, state the number of shares or inches, acre feet, as the case may be in said system

App. No. Decree No.	NAME OF APPROPRIATOR TO WHOM DECREED	NAME OF STREAM	Date App. Date Priority	Minor's Inches	In Use	NAME OF DITCH (Water Delivered By)	No.	R/F	P/G/S	Present Irr. Acres	Irrigable Acres
*See											
Dist.		Rock Creek				Bitterroot Irrigation					
						District	485	R	Spr.	66.4	0

NOTE: R—Denotes Regular Irrigation. F—Flood Irrigation. P—Water diverted by means of pumping. G—Water diverted by gravity. S—Stored Water.

Condition of System Good Topography Bench River Basin

Adequate Supply: Yes X No Explain

Remarks

*Everette & Frances Curdy, Sr. are signed up for 66.4 Acres under the Bitterroot Irrigation District.

E. W. Curdy is signed up for 6 Acres by irregularly from Ravalli Water Users' Association.

Also in: Plat No. Twp. Rge.	Plat No. Twp. Rge.	Plat No. Twp. Rge.
Plat No. Twp. Rge.	Plat No. Twp. Rge.	Plat No. Twp. Rge.

Information From:

Mrs. E. Curdy

F-1-A 3M-9-55

County Ravalli

STATE OF MONTANA
STATE ENGINEERS OFFICE
Water Resources Survey

T. 7N R. 20W Plat No. 13

Farm Checked: Date 9-4-57

Photo No. 2P-167

By H. Carpenter & R.J. Peter

Legal Land Owner James (W.) & Emma Curdy Summerdale Orchards - Lots 23, Pt. 24, Blk. 2; 1-Pt. 4, Blk. 1; Lots 21-23, Blk. 17; Address

Operator Don K. Durham Address

Water is delivered by:— 1. Private System; 2. Ditch Company; 3. State Project; 4. Federal Project; X 5. Irrigation District X

If under Ditch Company, Irrigation District, or Government Project, state the number of shares or inches, acre feet, as the case may be in said system

App. No. Decree No.	NAME OF APPROPRIATOR TO WHOM DECREED	NAME OF STREAM	Date App. Date Priority	Minor's Inches	In Use	NAME OF DITCH (Water Delivered By)	No.	R/F	P/G/S	Present Irr. Acres	Irrig Acr
*See											
Dist.		Rock Creek				Bitterroot Irrigation					
						District	4&5	R		76.5	0

NOTE: R—Denotes Regular Irrigation. F—Flood Irrigation. P—Water diverted by means of pumping. G—Water diverted by gravity. S—Stored Water.

Condition of System Good Topography Bench River Basin

Adequate Supply: Yes X No Explain

Remarks

*James (W.) & Emma Curdy are signed up for 76.5 Acres under the Bitterroot Irrigation District.
James Curdy is signed up for 20.35 Acres by irregularly from Ravalli Water Users' Association.

Also in: Plat No. Twp. Rge.	Plat No. Twp. Rge.	Plat No. Twp. Rge.
Plat No. Twp. Rge.	Plat No. Twp. Rge.	Plat No. Twp. Rge.

Information From:
Everett Curdy

F-1-A 3M-9-55

County Ravalli

STATE OF MONTANA
STATE ENGINEERS OFFICE
Water Resources Survey

T. 7N R. 20W Plat No. 13

Farm Checked: Date 9-4-57

Photo No. 2P-167

By H. Carpenter & R.J. Peter

Summerdale Orchards - Pt. Lot 24, Blk. 2;

Legal Land Owner Donald & Hazel Durham Address

Operator Same Address

Water is deliverd by:— 1. Private System; 2. Ditch Company; 3. State Project; 4. Federal Project; X 5. Irrigation District X

If under Ditch Company, Irrigation District, or Government Project, state the number of shares or inches, acre feet, as the case may be in said system

App. No. Decree No.	NAME OF APPROPRIATOR TO WHOM DECREED	NAME OF STREAM	Date App. Date Priority	Miner's Inches	In Use	NAME OF DITCH (Water Delivered By)	No.	R/F	P/G/S	Present Irr. Acres	Irrigable Acres
*See											
Dist.		Rock Creek				Bitterroot Irrigation					
						District	485	R		2.3	0

NOTE: R—Denotes Regular Irrigation. F—Flood Irrigation. P—Water diverted by means of pumping. G—Water diverted by gravity. S—Stored Water.

Condition of System Good Topography Bench River Basin

Adequate Supply: Yes X No Explain

Remarks

*Donald & Hazel Durham are signed up for 2.3 Acres under the Bitterroot Irrigation District.

Also in: Plat No. Twp. Rge.	Plat No. Twp. Rge.	Plat No. Twp. Rge.
Plat No. Twp. Rge.	Plat No. Twp. Rge.	Plat No. Twp. Rge.

Information From:

Everett Curdy

F-1-A 3M-9-55

County Ravalli

STATE OF MONTANA
STATE ENGINEERS OFFICE
Water Resources Survey

T. 7N R. 20W Plat No. 13

Farm Checked: Date 8-14-57

Photo No. 2P-168

By Hershel Carpenter

Legal Land Owner Summerdale Orchards - Lot 11-16, Blk. 1; Lot 12, Blk. 12; *Ralph (W.) & Florence Erickson Address

Operator Same Address

Water is delivered by:— 1. Private System: x 2. Ditch Company: 3. State Project: 4. Federal Project: 5. Irrigation District x

If under Ditch Company, Irrigation District or Government Project, state the number of shares or inches, acre feet, as the case may be in said system

App. No. Decree No.	NAME OF APPROPRIATOR TO WHOM DECREED	NAME OF STREAM	Date App. Date Priority	Miner's Inches	In Use	NAME OF DITCH (Water Delivered By)	No.	R/F	P/G/S	Present Irr. Acres	Irrigable Acres
**See											
Dist.		Rock Creek				Bitterroot Irrigation					
						District	5	R		42	0
A-1539	R. W. Erickson	Spr. & Seepage									
		arising in Lot 11 &									
		16, Blk. 1;	4-8-38	All	Yes						

NOTE: R—Denotes Regular Irrigation. F—Flood Irrigation. P—Water diverted by means of pumping. G—Water diverted by gravity. S—Stored Water.

Condition of System Good Topography Bench River Basin

Adequate Supply: Yes x No x Explain Appropriated water gets low in summer.

Remarks

*Also in Mountain View Orchards.

**Ralph (W.) & Florence Erickson are signed up for 108.9 Acres under the Bitterroot Irrigation District. Water bought for this land and also for property in Mountain View Orchards.

Also in: Plat No. 13 Twp. 7N Rge. 20W	Plat No. Twp. Rge.	Plat No. Twp. Rge.	Plat No. Twp. Rge.
Plat No. Twp. Rge.	Plat No. Twp. Rge.	Plat No. Twp. Rge.	

Information From:

Ralph Erickson

F-1-A 3M-9-55

County Ravalli

STATE OF MONTANA
STATE ENGINEERS OFFICE
Water Resources Survey

T. 7N R. 20W Plat No. 13

Farm Checked: Date 8-8-57

Photo No. 2P-166

By Robert J. Peter

Summerdale Orchards - Lots Pt. 3, 4, 21-22, Blk. 6;

Legal Land Owner Andrew & Martha Ferguson Address

Operator Same Address

Water is deliverd by:— 1. Private System; 2. Ditch Company; 3. State Project; 4. Federal Project; 5. Irrigation District X

If under Ditch Company, Irrigation District, or Government Project, state the number of shares or inches, acre feet, as the case may be in said system

App. No. Decree No.	NAME OF APPROPRIATOR TO WHOM DECREED	NAME OF STREAM	Date App. Date Priority	Miner's Inches	In Use	NAME OF DITCH (Water Delivered By)	No.	R/F	P/G/S	Present Irr. Acres	Irrigable Acres
*See											
Dist											
Right		Rock Creek				Bitterroot Irrigation					
						District	5			25.4	0

NOTE: R—Denotes Regular Irrigation. F—Flood Irrigation. P—Water diverted by means of pumping. G—Water diverted by gravity. S—Stored Water.

Condition of System Good Topography Bench River Basin

Adequate Supply: Yes X No Explain

Remarks

*Andrew & Martha Ferguson are signed up for 25.4 Acres under the Bitterroot Irrigation District.

Also in: Plat No. Twp. Rge.	Plat No. Twp. Rge.	Plat No. Twp. Rge.
Plat No. Twp. Rge.	Plat No. Twp. Rge.	Plat No. Twp. Rge.

Information From:

Paul Knaak

F-1-A 3M-9-55

County Ravalli

STATE OF MONTANA
STATE ENGINEERS OFFICE
Water Resources Survey

T. 7N R. 20W Plat No. 13

Farm Checked: Date 8-24-57

Photo No. 2P-67

By H. Carpenter & R.J. Peter

Legal Land Owner Summerdale Orchards - Lots 17-20, Blk. 14; Everett & Elizabeth Flint Address

Operator Same Address

Water is deliverd by:— 1. Private System; 2. Ditch Company; 3. State Project; X 4. Federal Project; 5. Irrigation District

If under Ditch Company, Irrigation District, or Government Project, state the number of shares or inches, acre feet, as the case may be in said system

App. No. Decree No.	NAME OF APPROPRIATOR TO WHOM DECREED	NAME OF STREAM	Date App. Date Priority	Miner's Inches	In Use	NAME OF DITCH (Water Delivered By)	No.	R/F	P/G/S	Present Irr. Acres	Irrigable Acres
*See											
Ass'n		Bitterroot River				Hedge Ditch	3			35	0

NOTE: R—Denotes Regular Irrigation. F—Flood Irrigation. P—Water diverted by means of pumping. G—Water diverted by gravity. S—Stored Water.

Condition of System Good Topography Bench River Basin

Adequate Supply: Yes X No. Explain

Remarks

*Everett Flint is signed up for 50 Acres under the Ravalli Water Users' Association through Hedge Ditch.
Also used on #33-A.

Also in: Plat No.	Twp.	Rge.	Plat No.	Twp.	Rge.	Plat No.	Twp.	Rge.
Plat No.	Twp.	Rge.	Plat No.	Twp.	Rge.	Plat No.	Twp.	Rge.

Information From:
Everett Flint

F-1-A 3M-9-55

County Ravalli

STATE OF MONTANA

STATE ENGINEERS OFFICE

Water Resources Survey

T. 7N R. 20W Plat No. 13

Farm Checked: Date 8-27-57

Photo No. 2P-166

By H. Carpenter & R.J. Peter

Legal Land Owner Summerdale Orchards - Lot 20, Blk. 2; 10-12, 15-20, Pt. 23, Pt. 24, Blk. 6; Harry (B.) & Harriet Gander

Address

Operator

Address

Water is deliverd by:— 1. Private System; 2. Ditch Company; 3. State Project; 4. Federal Project; X 5. Irrigation District X

If under Ditch Company, Irrigation District, or Government Project, state the number of shares or inches, acre feet, as the case may be in said system

App. No. Decree No.	NAME OF APPROPRIATOR TO WHOM DECREED	NAME OF STREAM	Date App. Date Priority	Miner's Inches	In Use	NAME OF DITCH (Water Delivered By)	No.	R/F	P/G/S	Present Irr. Acres	Irrigable Acres
*See											
Dist.		Rock Creek				Bitterroot Irrigation					
						District	4&5	R		104.1	0

NOTE: R—Denotes Regular Irrigation. F—Flood Irrigation. P—Water diverted by means of pumping. G—Water diverted by gravity. S—Stored Water.

Condition of System Good Topography Bench River Basin

Adequate Supply: Yes X No Explain

Remarks

*Harry (B.) & Harriet Gander are signed up for 104.1 Acres under the Bitterroot Irrigation District.

Also in: Plat No. Twp. Rge.	Plat No. Twp. Rge.	Plat No. Twp. Rge.
Plat No. Twp. Rge.	Plat No. Twp. Rge.	Plat No. Twp. Rge.

Information From:

Mrs. Harry Gander

F-1-A 3M-9-55

County Ravalli

STATE OF MONTANA
STATE ENGINEERS OFFICE
Water Resources Survey

T. 7N R. 20W Plat No. 13

Farm Checked: Date 9-7-56

Photo No. 2P-166

By H. Carpenter & R.J. Peter.

Summerdale Orchards - Lots 1-4, Blk. 3;

Legal Land Owner L. D. & Blanche Gander Address

Operator Gilbert Gander Address

Water is deliverd by:— 1. Private System; 2. Ditch Company; 3. State Project; 4. Federal Project; x 5. Irrigation District x

If under Ditch Company, Irrigation District, or Government Project, state the number of shares or inches, acre feet, as the case may be in said system

App. No. Decree No.	NAME OF APPROPRIATOR TO WHOM DECREED	NAME OF STREAM	Date App. Date Priority	Miner's Inches	In Use	NAME OF DITCH (Water Delivered By)	No.	A/F	P/G/S	Present Irr. Acres	Irrigable Acres
*See											
Dist.		Rock Creek				Bitterroot Irrigation					
						District	4&5	R		33.5	0

NOTE: R—Denotes Regular Irrigation. F—Flood Irrigation. P—Water diverted by means of pumping. G—Water diverted by gravity. S—Stored Water.

Condition of System Good Topography Bench River Basin

Adequate Supply: Yes x No Explain

Remarks *L. D. & Blanche Gander are signed up for 33.5 Acres under the Bitterroot Irrigation District.

Also in:								
Plat No.	Twp.	Rge.	Plat No.	Twp.	Rge.	Plat No.	Twp.	Rge.
Plat No.	Twp.	Rge.	Plat No.	Twp.	Rge.	Plat No.	Twp.	Rge.

Information From:

Gilbert Gander.

F-1-A 3M-9-55

County Ravalli

STATE OF MONTANA
STATE ENGINEERS OFFICE
Water Resources Survey

T. 7N R. 20W Plat No. 13

Farm Checked: Date 6-20-57

Photo No. 2P-166

By G. Tate & D. Pouliot

Legal Land Owner Summerdale Orchards - Lot Pt. 24, Blk. 6; Kenneth (C.) & Lois Gardner Address Corvallis, Montana - Route #1

Operator Same Address

Water is deliverd by:— 1. Private System; 2. Ditch Company; 3. State Project; 4. Federal Project; X 5. Irrigation District X

If under Ditch Company, Irrigation District, or Government Project, state the number of shares or inches, acre feet, as the case may be in said system

App. No. Decree No.	NAME OF APPROPRIATOR TO WHOM DECREED	NAME OF STREAM	Date App. Date Priority	Miner's Inches	In Use	NAME OF DITCH (Water Delivered By)	No.	R/F	P/G/S	Present Irr. Acres	Irrigable Acres
*See											
Dist.		Rock Creek				Bitterroot Irrigation					
						District	485	R		3.5	0

NOTE: R—Denotes Regular Irrigation. F—Flood Irrigation. P—Water diverted by means of pumping. G—Water diverted by gravity. S—Stored Water.

Condition of System Good Topography Bench River Basin

Adequate Supply: Yes X No Explain

Remarks

*Kenneth (C.) & Lois Gardner are signed up for 3.5 Acres under the Bitterroot Irrigation District.

Also in: Plat No. Twp. Rge.	Plat No. Twp. Rge.	Plat No. Twp. Rge.
Plat No. Twp. Rge.	Plat No. Twp. Rge.	Plat No. Twp. Rge.

Information From:

Kenneth Gardner

F-1-A 3M-9-55

County Ravalli

STATE OF MONTANA
STATE ENGINEERS OFFICE
Water Resources Survey

T. 7N R. 20W Plat No. 13

Farm Checked: Date 9-4-57

Photo No. 2P-167

By H. Carpenter & R.J. Peter

Legal Land Owner Summerdale Orchards- Lots 13-15, Blk. 11; Lot 8-12, Blk. 14; Evelyn & Henry Griffin Address

Operator Address

Water is deliverd by:— 1. Private System; 2. Ditch Company; 3. State Project; X 4. Federal Project; X 5. Irrigation District X

If under Ditch Company, Irrigation District, or Government Project, state the number of shares or inches, acre feet, as the case may be in said system

App. No. Decree No.	NAME OF APPROPRIATOR TO WHOM DECREED	NAME OF STREAM	Date App. Date Priority	Miner's Inches	In Use	NAME OF DITCH (Water Delivered By)	No.	R/F	P/G/S	Present Irr. Acres	Irrigable Acres
*See											
Ass'n		Bitterroot River				Hedge Ditch	3	R		50	0
**See											
Dist.		Rock Creek				Bitterroot Irrigation					
						District	4&5	R		24.6	0

NOTE: R—Denotes Regular Irrigation. F—Flood Irrigation. P—Water diverted by means of pumping. G—Water diverted by gravity. S—Stored Water.

Condition of System Good Topography Bench River Basin

Adequate Supply: Yes X No Explain

Remarks

*Henry Griffin is signed up for 5i Acres under the Ravalli Water Users' Association through Hedge Ditch.

**Evelyn & Henry Griffin are signed up for 24.6 Acres under the Bitterroot Irrigation District.

Also in: Plat No. Twp. Rge.	Plat No. Twp. Rge.	Plat No. Twp. Rge.
Plat No. Twp. Rge.	Plat No. Twp. Rge.	Plat No. Twp. Rge.

Information From:

Mrs. Griffin

F-1-A 3M-9-55

County Ravalli

STATE OF MONTANA
STATE ENGINEERS OFFICE
Water Resources Survey

T. 7N / 6N R. 20W / 20W Plat No. 13 / 16

Farm Checked: Date 6-27-57

Photo No. 2P-165; 2P-166;

By D. Pouliot & G. Tate

Summerdale Orchards- Lot Pt. 1, Pt. 2, Blk. 6; - 7N - 20 W.

Legal Land Owner Gustav & Caroline Guse - Lot 8-12, Blk. 8; - 6N - 20W. Address

Operator Same Address

Water is delivered by:— 1. Private System; 2. Ditch Company; 3. State Project; 4. Federal Project; x 5. Irrigation District x

If under Ditch Company, Irrigation District, or Government Project, state the number of shares or inches, acre feet, as the case may be in said system

App. No. Decree No.	NAME OF APPROPRIATOR TO WHOM DECREED	NAME OF STREAM	Date App. Date Priority	Miner's Inches	In Use	NAME OF DITCH (Water Delivered By)	No.	R/F	P/G/S	Present Irr. Acres	Irrigable Acres
*See											
Dist.		Rock Creek				Bitterroot Irrigation					
						District	4&5	R		46.5	0
D-1222	Orville West	Willow Creek	7-25-92	45	No						

NOTE: R—Denotes Regular Irrigation. F—Flood Irrigation. P—Water diverted by means of pumping. G—Water diverted by gravity. S—Stored Water.

Condition of System Good Topography Bench River Basin

Adequate Supply: Yes..... No..... Explain

Remarks

*Gustav & Caroline Guse are signed up for 46.5 Acres under the Bitterroot Irrigation District.

Also in:								
Plat No. 16	Twp. 6N	Rge. 20W	Plat No.	Twp.	Rge.	Plat No.	Twp.	Rge.
Plat No.	Twp.	Rge.	Plat No.	Twp.	Rge.	Plat No.	Twp.	Rge.

Information From:

Field Survey

F-1-A 3M-9-55

County Ravalli

STATE OF MONTANA
STATE ENGINEERS OFFICE
Water Resources Survey

T 7N R 20W Plat No. 13

Farm Checked: Date 9-7-57

Photo No. 2P-167

By H. Carpenter & R.J. Peter

Summerdale Orchards- Lot 16-20, Blk. 3;

Legal Land Owner Oscar & Mabel Haugen Address

Operator Same Address

Water is deliverd by:— 1. Private System; 2. Ditch Company; 3. State Project; 4. Federal Project; X 5. Irrigation District X

If under Ditch Company, Irrigation District, or Government Project, state the number of shares or inches, acre feet, as the case may be in said system

App. No. Decree No.	NAME OF APPROPRIATOR TO WHOM DECREED	NAME OF STREAM	Date App. Date Priority	Miner's Inches	In Use	NAME OF DITCH (Water Delivered By)	No.	R/F	P/G/S	Present Irr. Acres	Irrigable Acres
*See											
Dist.		Rock Creek				Bitterroot Irrigation					
						District	485	R		44.6	0

NOTE: R—Denotes Regular Irrigation. F—Flood Irrigation. P—Water diverted by means of pumping. G—Water diverted by gravity. S—Stored Water.

Condition of System Good Topography Bench River Basin

Adequate Supply: Yes..... No.... X Explain Mrs. Haugen is very, very dissatisfied with the way the Bitterroot Irrigation District is run.

Remarks

*Oscar & Mabel Haugen are signed up for 44.6 Acres under the Bitterroot Irrigation District.

Also in: Plat No.	Twp.	Rge.	Plat No.	Twp.	Rge.	Plat No.	Twp.	Rge.
Plat No.	Twp.	Rge.	Plat No.	Twp.	Rge.	Plat No.	Twp.	Rge.

Information From:

Field Survey

F-1-A 3M-9-55

County Ravalli

STATE OF MONTANA
STATE ENGINEERS OFFICE
Water Resources Survey

T 7N R 20W Plat No. 13

Farm Checked: Date 9-7-57

Photo No. 2P-168

By H. Carpenter & R.J. Peter

Summerdale Orchards- Lots 9-11, Blk. 12;

Legal Land Owner Robert & Donald Holloron Address

Operator Holloron Bros. Address

Water is deliverd by:— 1. Private System; 2. Ditch Company; 3. State Project; 4. Federal Project; x 5. Irrigation District x

If under Ditch Company, Irrigation District, or Government Project, state the number of shares or inches, acre feet, as the case may be in said system

App. No. Decree No.	NAME OF APPROPRIATOR TO WHOM DECREED	NAME OF STREAM	Date App. Date Priority	Miner's Inches	In Use	NAME OF DITCH (Water Delivered By)	No.	R/F	P/G/S	Present Irr. Acres	Irrigable Acres
*See											
Dist.		Rock Creek				Bitterroot Irrigation					
						District	4&5	R		15	0

NOTE: R—Denotes Regular Irrigation. F—Flood Irrigation. P—Water diverted by means of pumping. G—Water diverted by gravity. S—Stored Water.

Condition of System Good Topography Bench River Basin

Adequate Supply: Yes x No Explain

Remarks

*Robert & Donald Holloron are signed up for 76.3 Acres under the Bitterroot Irrigation District.
Also used on #26-C and 27-A.

Also in: Plat No.	Twp.	Rge.	Plat No.	Twp.	Rge.	Plat No.	Twp.	Rge.
Plat No.	Twp.	Rge.	Plat No.	Twp.	Rge.	Plat No.	Twp.	Rge.

Information From:

Robert Holloron

F-1-A 3M-9-55

County Ravalli

STATE OF MONTANA
STATE ENGINEERS OFFICE
Water Resources Survey

T. 7N R. 20W Plat No. 13

Farm Checked: Date 9-5-57

Photo No. 21-167

By H. Carpenter & R.J. Peter

Legal Land Owner Summerdale Orchards Lots 16-18, Blk. 11; Dewey & Ruby Hopseker Address

Operator Same Address

Water is deliverd by:— 1. Private System; 2. Ditch Company; 3. State Project; 4. Federal Project; x 5. Irrigation District x

If under Ditch Company, Irrigation District, or Government Project, state the number of shares or inches, acre feet, as the case may be in said system

App. No. Decree No.	NAME OF APPROPRIATOR TO WHOM DECREED	NAME OF STREAM	Date App. Date Priority	Miner's Inches	In Use	NAME OF DITCH (Water Delivered By)	No.	R/F	P/G/S	Present Irr. Acres	Irriga Acre
*See											
Dist.		Rock Creek				Bitterroot Irrigation					
						District	485	R		28.2	0

NOTE: R—Denotes Regular Irrigation. F—Flood Irrigation. P—Water diverted by means of pumping. G—Water diverted by gravity. S—Stored Water.

Condition of System Good Topography Bench River Basin

Adequate Supply: Yes x No Explain

Remarks *Dewey & Ruby Hopseker are signed up for 28.2 Acres under the Bitterroot Irrigation District.

Also in: Plat No.	Twp.	Rge.	Plat No.	Twp.	Rge.	Plat No.	Twp.	Rge.
Plat No.	Twp.	Rge.	Plat No.	Twp.	Rge.	Plat No.	Twp.	Rge.

Information From:

Mr. Hopseker

F-1-A 3M-9-55

County Ravalli

STATE OF MONTANA

STATE ENGINEERS OFFICE

Water Resources Survey

T. 7N R. 20W Plat No. 13

Farm Checked: Date 9-6-57

Photo No. 2P-167; 2P-168

By H. Carpenter & R.J. Peter

Legal Land Owner Summerdale Orchards- Lots Pt. 4, 5-10, Blk. 1; 18-19, Blk. 2; Delwin Y. Jenkins Address

Operator Same Address

Water is delivered by:— 1. Private System; 2. Ditch Company; 3. State Project; 4. Federal Project; 5. Irrigation District X

If under Ditch Company, Irrigation District, or Government Project, state the number of shares or inches, acre feet, as the case may be in said system

App. No. Decree No.	NAME OF APPROPRIATOR TO WHOM DECREED	NAME OF STREAM	Date App. Date Priority	Miner's Inches	In Use	NAME OF DITCH (Water Delivered By)	No.	R/F	P/G/S	Present Irr. Acres	Irrigable Acres
*See											
Dist.		Rock Creek				Bitterroot Irrigation					
						District	485	R		69.6	0

NOTE: R—Denotes Regular Irrigation. F—Flood Irrigation. P—Water diverted by means of pumping. G—Water diverted by gravity. S—Stored Water.

Condition of System Good Topography Bench River Basin

Adequate Supply: Yes X No Explain

Remarks

*Delwin Y. Jenkins is signed up for 69.6 Acres under the Bitterroot Irrigation District.

Also in:	Plat No.	Twp.	Rge.	Plat No.	Twp.	Rge.	Plat No.	Twp.	Rge.
	Plat No.	Twp.	Rge.	Plat No.	Twp.	Rge.	Plat No.	Twp.	Rge.

Information From:

Delwin Y. Jenkins

F-1-A 3M-9-55

County Ravalli

STATE OF MONTANA
STATE ENGINEERS OFFICE
Water Resources Survey

T. 7N R. 20W Plat No. 13

Farm Checked: Date 9-10-57

Photo No. 2P-168

By H. Carpenter & R.J. Peter

Legal Land Owner *William O. Jenkins Summerdale Orchards- Lots 11-14, Blk. 2; Address

Operator V. Zundell Address

Water is deliverd by:— 1. Private System; 2. Ditch Company; 3. State Project; 4. Federal Project; X 5. Irrigation District X

If under Ditch Company, Irrigation District, or Government Project, state the number of shares or inches, acre feet, as the case may be in said system

App. No. Decree No.	NAME OF APPROPRIATOR TO WHOM DECREED	NAME OF STREAM	Date App. Date Priority	Miner's Inches	In Use	NAME OF DITCH (Water Delivered By)	No.	R/F	P/G/S	Present Irr. Acres	Irrigable Acres
**See Dist.		Rock Creek				Bitterroot Irrigation District	485	R		8	0

NOTE: R—Denotes Regular Irrigation. F—Flood Irrigation. P—Water diverted by means of pumping. G—Water diverted by gravity. S—Stored Water.

Condition of System Good Topography Bench River Basin

Adequate Supply: Yes X No Explain

Remarks

**William O. Jenkins is signed up for 138.4 Acres under the Bitterroot Irrigation District.

*Also used in Mountain View Orchards, and #23-B.

Also in: Plat No.	Twp.	Rge.	Plat No.	Twp.	Rge.	Plat No.	Twp.	Rge.
Plat No.	Twp.	Rge.	Plat No.	Twp.	Rge.	Plat No.	Twp.	Rge.

Information From:

Field Survey (Unable to catch)

F-1-A 3M-9-55

County Ravalli

STATE OF MONTANA
STATE ENGINEERS OFFICE
Water Resources Survey

T. 7N R. 20W Plat No. 13

Farm Checked: Date 8-27-57

Photo No. 2P-166

By H. Carpenter & R.J. Peter

Summerdale Orchards- Lot Pt. 23, Blk. 6;

Legal Land Owner Paul Knaak Address

Operator Address

Water is deliverd by:— 1. Private System; 2. Ditch Company; 3. State Project; 4. Federal Project; X 5. Irrigation District X

If under Ditch Company, Irrigation District, or Government Project, state the number of shares or inches, acre feet, as the case may be in said system

App. No. Decree No.	NAME OF APPROPRIATOR TO WHOM DECREED	NAME OF STREAM	Date App. Date Priority	Miner's Inches	In Use	NAME OF DITCH (Water Delivered By)	No.	R/F	P/G/S	Present Irr. Acres	Irrigable Acres
*See											
Dist.		Rock Creek				Bitterroot Irrigation					
						District	485	R		1	0

NOTE: R—Denotes Regular Irrigation. F—Flood Irrigation. P—Water diverted by means of pumping. G—Water diverted by gravity. S—Stored Water.

Condition of System Good Topography Bench River Basin

Adequate Supply: Yes X No Explain

Remarks

*Paul (H.) Knaak is signed up for 1 Acre under the Bitterroot Irrigation District.

Also in: Plat No. Twp. Rge.	Plat No. Twp. Rge.	Plat No. Twp. Rge.
Plat No. Twp. Rge.	Plat No. Twp. Rge.	Plat No. Twp. Rge.

Information From:

Field Survey

F-1-A 3M-9-55

County Ravalli

STATE OF MONTANA
STATE ENGINEERS OFFICE
Water Resources Survey

T. 7N. R. 20W. Plat No. 13

Farm Checked: Date 9-4-57

Photo No. 2P-167

By H. Carpenter & R.J. Peter

Summerdale Orchards- Lots 11-12, 14, Blk. 4;

Legal Land Owner May Knez Address

L. W. Scanlan (buying Lot 14, Blk. 4) - Buying

Operator Kenneth Kelly (buying Lots 11, 12, Blk. 4) - Operating Address

Water is deliverd by:— 1. Private System; 2. Ditch Company; 3. State Project; 4. Federal Project; x 5. Irrigation District x

If under Ditch Company, Irrigation District, or Government Project, state the number of shares or inches, acre feet, as the case may be in said system

App. No. Decree No.	NAME OF APPROPRIATOR TO WHOM DECREED	NAME OF STREAM	Date App. Date Priority	Miner's Inches	In Use	NAME OF DITCH (Water Delivered By)	No.	R/F	P/G/S	Present Irr. Acres	Irrigable Acres
*See											
Dist.		Rock Creek				Bitterroot Irrigation					
						District	485	R		26.8	0

NOTE: R—Denotes Regular Irrigation. F—Flood Irrigation. P—Water diverted by means of pumping. G—Water diverted by gravity. S—Stored Water.

Condition of System Good Topography Bench River Basin

Adequate Supply: Yes x No Explain

Remarks

*Kenneth Kelly is signed up for 17.1 Acres under the Bitterroot Irrigation District - Operating.

L. W. Scandlan is signed up for 9.7 Acres under the Bitterroot Irrigation District - Buying.

Also in: Plat No. Twp. Rge.	Plat No. Twp. Rge.	Plat No. Twp. Rge.
Plat No. Twp. Rge.	Plat No. Twp. Rge.	Plat No. Twp. Rge.

Information From:
Mrs. L. W. Scanlan
Mrs. Kelly

F-1-A 3M-9-55

County Ravalli

STATE OF MONTANA
STATE ENGINEERS OFFICE
Water Resources Survey

T 7N R 20W Plat No 13

Farm Checked: Date 7-4-57

Photo No 2P-167

By H. Carpenter & R.J. Peter

Summerdale Orchards- Lots 13-16, Blk. 14;

Legal Land Owner **Ethel M. Korman Address

Operator Address

Water is deliverd by:— 1. Private System; 2. Ditch Company; 3. State Project; X 4. Federal Project; 5. Irrigation District

If under Ditch Company, Irrigation District, or Government Project, state the number of shares or inches, acre feet, as the case may be in said system

App. No. Decree No.	NAME OF APPROPRIATOR TO WHOM DECREED	NAME OF STREAM	Date App. Date Priority	Miner's Inches	In Use	NAME OF DITCH (Water Delivered By)	No.	R/F	P/G/S	Present Irr. Acres	Irrigable Acres
*See Ass'n		Bitterroot River				Hedge Ditch	3	R		35	0

NOTE: R—Denotes Regular Irrigation. F—Flood Irrigation. P—Water diverted by means of pumping. G—Water diverted by gravity. S—Stored Water.

Condition of System Good Topography Bench River Basin

Adequate Supply: Yes X No Explain

Remarks

*Ethel M. Korman is signed up for 40 Acres under the Ravalli Water Users' Association through the Hedge Ditch. Also used on Lots 15-16, Blk. 14.

**Ownership - Name for Lots 15-16, Blk. 14 are in the name of Ethel (Zeiler) Korman.

Also in: Plat No Twp Rge	Plat No Twp Rge	Plat No Twp Rge
Plat No Twp Rge	Plat No Twp Rge	Plat No Twp Rge

Information From:

Mrs. Korman

F-1-A 3M-9-55

County Ravalli

STATE OF MONTANA
STATE ENGINEERS OFFICE
Water Resources Survey

T. 7N R. 20W Plat No. 13

Farm Checked: Date 9-4-57

Photo No. 2P-167

By H. Carpenter & R. J. Peter

Legal Land Owner Summerdale Orchards Lots 15-16, Blk. 14; Ethel (Zeiler)Korman Address

Operator Address

Water is deliverd by:— 1. Private System; 2. Ditch Company; 3. State Project; X 4. Federal Project; 5. Irrigation District

If under Ditch Company, Irrigation District, or Government Project, state the number of shares or inches, acre feet, as the case may be in said system

App. No. Decree No.	NAME OF APPROPRIATOR TO WHOM DECREED	NAME OF STREAM	Date App. Date Priority	Miner's Inches	In Use	NAME OF DITCH (Water Delivered By)	No.	R/F	P/G/S	Present Irr. Acres	Irrigable Acres
*See											
Ass'n		Bitterroot River				Hedge Ditch	3	R			
		(SEE ETHEL KORMAN -									
		All figured on that sheet).									

NOTE: R—Denotes Regular Irrigation. F—Flood Irrigation. P—Water diverted by means of pumping. G—Water diverted by gravity. S—Stored Water.

Condition of System Good Topography Bench River Basin

Adequate Supply: Yes X No Explain

Remarks

*Ethel Korman is signed up for 40 Acres under the Ravalli Water Users' Association through the Hedge Ditch. Also used on Lots 13-14, Blk. 14.

Also in: Plat No. Twp. Rge.	Plat No. Twp. Rge.	Plat No. Twp. Rge.
Plat No. Twp. Rge.	Plat No. Twp. Rge.	Plat No. Twp. Rge.

Information From:

Ethel Korman

F-1-A 3M-9-55

County Ravalli

STATE OF MONTANA
STATE ENGINEERS OFFICE
Water Resources Survey

T. 7N R. 20W Plat No. 13

Farm Checked: Date 9-4-57

Photo No. 2P-167

By R.J. Peter & H. Carpenter

Summerdale Orchards- Lot 3, Blk. 4; 22-24, Blk. 3;

Legal Land Owner David & Clara Leicht Address

Operator Same Address

Water is deliverd by:— 1. Private System; 2. Ditch Company; 3. State Project, 4. Federal Project; x 5. Irrigation District x

If under Ditch Company, Irrigation District, or Government Project, state the number of shares or inches, acre feet, as the case may be in said system

App. No. Decree No.	NAME OF APPROPRIATOR TO WHOM DECREED	NAME OF STREAM	Date App. Date Priority	Miner's Inches	In Use	NAME OF DITCH (Water Delivered By)	No.	R/F	P/G/S	Present Irr. Acres	Irrigable Acres
*See											
Dist.		ck Creek				Bitterroot Irrigation					
						District	485	R		38.1	0

NOTE: R—Donotes Regular Irrigation. F—Flood Irrigation. P—Water divorted by means of pumping. G—Water diverted by gravity. S—Stored Water.

Condition of System Good Topography Bench River Basin

Adequate Supply: Yes X No Explain

Remarks

*David & Clara Leicht are signed up for 38.1 Acres under the Bitterroot Irrigation District.

Also in: Plat No. Twp. Rge.	Plat No. Twp. Rge.	Plat No. Twp. Rge.
Plat No. Twp. Rge.	Plat No. Twp. Rge.	Plat No. Twp. Rge.

Information From:

Mrs. Leicht

F-1-A 3M-9-55

County Ravalli

STATE OF MONTANA
STATE ENGINEERS OFFICE
Water Resources Survey

T. 7N R. 20W Plat No. 13

Farm Checked: Date 9-5-57

Photo No. 2P-

By H. Carpenter & R.J. Peter

Summerdale Orchards- Lots 5-10, Blk. 4, Lot 12, Blk. 5;

Legal Land Owner Gomer & Helen Lockridge Address

Operator Same Address

Water is deliverd by:— 1. Private System; 2. Ditch Company; 3. State Project; 4. Federal Project; X 5. Irrigation District X

If under Ditch Company, Irrigation District, or Government Project, state the number of shares or inches, acre feet, as the case may be in said system

App. No. Decree No.	NAME OF APPROPRIATOR TO WHOM DECREED	NAME OF STREAM	Date App. Date Priority	Miner's Inches	In Use	NAME OF DITCH (Water Delivered By)	No.	R/F	P/G/S	Present Irr. Acres	Irrigable Acres
*See											
Dist.		Rock Creek				Bitterroot Irrigation					
						District	485	R		63.2	0

NOTE: R—Denotes Regular Irrigation. F—Flood Irrigation. P—Water diverted by means of pumping. G—Water diverted by gravity. S—Stored Water.

Condition of System Good Topography Bench River Basin

Adequate Supply: Yes X No Explain

Remarks

*Gomer & Helen Lockridge are signed up for 63.2 Acres under the Bitterroot Irrigation District.

Also in: Plat No. Twp. Rge.	Plat No. Twp. Rge.	Plat No. Twp. Rge.
Plat No. Twp. Rge.	Plat No. Twp. Rge.	Plat No. Twp. Rge.

Information From:

Mrs. Lockridge

F-1-A 3M-9-55

County Ravalli

STATE OF MONTANA
STATE ENGINEERS OFFICE
Water Resources Survey

T. 7N R. 20W Plat No. 13

Farm Checked: Date 9-7-56

Photo No. 2P-167; 2P-168;

By H. Carpenter & R.J. Peter

Summerdale Orchards- Lots 3-10, 22, Blk. 2; [3]

Legal Land Owner Gustav & Charlotte Luedecke Address

Operator Oscar Luedecke Address

Water is deliverd by:— 1. Private System; 2. Ditch Company; 3. State Project; 4. Federal Project; X 5. Irrigation District X

If under Ditch Company, Irrigation District, or Government Project, state the number of shares or inches, acre feet, as the case may be in said system

App. No. Decree No.	NAME OF APPROPRIATOR TO WHOM DECREED	NAME OF STREAM	Date App. Date Priority	Miner's Inches	In Use	NAME OF DITCH (Water Delivered By)	No.	R/F	P/G/S	Present Irr. Acres	Irrigable Acres
*See											
Dist.		Rock Creek				Bitterroot Irrigation					
						District	485	R		60	0

NOTE: R—Denotes Regular Irrigation. F—Flood Irrigation. P—Water diverted by means of pumping. G—Water diverted by gravity. S—Stored Water.

Condition of System Good Topography Bench River Basin

Adequate Supply: Yes X No Explain

Remarks

*Charlotte Luedecke is signed up for 39 Acres under the Bitterroot Irrigation District.

Also in: Plat No. Twp. Rge.	Plat No. Twp. Rge.	Plat No. Twp. Rge.
Plat No. Twp. Rge.	Plat No. Twp. Rge.	Plat No. Twp. Rge.

Information From:

Oscar Luedecke

F-1-A 3M-9-55

County Ravalli

STATE OF MONTANA
STATE ENGINEERS OFFICE
Water Resources Survey

T 7N R 20W Plat No. 13

Farm Checked: Date 9-7-57

Photo No. 2P-166; 2P-167;

By H. Carpenter & R.J. Peter

Summerdale Orchards - Lot 1-2, Blk. 2; Lot 13, Blk. 3; 9-11, Blk. 5;

Legal Land Owner Oscar Luedecke Address

Operator Same Address

Water is deliverd by:— 1. Private System; 2. Ditch Company; 3. State Project; 4. Federal Project; X 5. Irrigation District X

If under Ditch Company, Irrigation District, or Government Project, state the number of shares or inches, acre feet, as the case may be in said system

App. No. Decree No.	NAME OF APPROPRIATOR TO WHOM DECREED	NAME OF STREAM	Date App. Date Priority	Miner's Inches	In Use	NAME OF DITCH (Water Delivered By)	No.	R/F	P/G/S	Present Irr. Acres	Irrigable Acres
*See											
Dist.		Rock Creek				Bitterroot Irrigation					
						District	485	R		71	0

NOTE: R—Denotes Regular Irrigation. F—Flood Irrigation. P—Water diverted by means of pumping. G—Water diverted by gravity. S—Stored Water.

Condition of System Good Topography Bench River Basin

Adequate Supply: Yes X No Explain

Remarks

*Oscar & Dorothy Luedecke are signed up for 40.4 Acres under the Ritterroot Irrigation District.

Also in:								
Plat No.	Twp.	Rge.	Plat No.	Twp.	Rge.	Plat No.	Twp.	Rge.
Plat No.	Twp.	Rge.	Plat No.	Twp.	Rge.	Plat No.	Twp.	Rge.

Information From:

Oscar Luedecke

F-1-A 3M-9-55

County Ravalli

STATE OF MONTANA
STATE ENGINEERS OFFICE
Water Resources Survey

T 7N R 20W Plat No 13

Farm Checked: Date 8-24-57

Photo No 2P-88

By H. Carpenter & R.J. Peter

Summerdale Orchards- Lots 9-12, Blk. 16;

Legal Land Owner Edward (Ed) & Edith McGrath Address

Operator Same Address

Water is deliverd by:— 1. Private System; 2. Ditch Company; 3. State Project; x 4. Federal Project; 5. Irrigation District

If under Ditch Company, Irrigation District, or Government Project, state the number of shares or inches, acre feet, as the case may be in said system

App. No. Decree No.	NAME OF APPROPRIATOR TO WHOM DECREED	NAME OF STREAM	Date App. Date Priority	Miner's Inches	In Use	NAME OF DITCH (Water Delivered By)	No.	R/F	P/G/S	Present Irr. Acres	Irrigable Acres
*See											
Ass'n		Bitterroot River				Hedge Ditch	3	R		40	0

NOTE: R—Denotes Regular Irrigation. F—Flood Irrigation. P—Water diverted by means of pumping. G—Water diverted by gravity. S—Stored Water.

Condition of System Good d Topography Bench River Basin

Adequate Supply: Yes x No Explain

Remarks

*Edward McGrath is signed up for 50 Acres under the Ravalli Water Users' Association through Hedge Ditch.
Also used on #28-E;
Edward & Edith McGrath are signed up for 30.1 acres under the Bitterroot Irrigation District.

Also in: Plat No. Twp. Rge.	Plat No. Twp. Rge.	Plat No. Twp. Rge.
Plat No. Twp. Rge.	Plat No. Twp. Rge.	Plat No. Twp. Rge.

Information From:

Everett Flint

F-1-A 3M-9-55

County Ravalli

STATE OF MONTANA
STATE ENGINEERS OFFICE
Water Resources Survey

T. 7N R. 20W Plat No. 13

Farm Checked: Date 8-28-57

Photo No. 2P-167

By H. Carpenter & R.J. Peter

Legal Land Owner Summerdale Orchards- Lots 5-7, Blk. 14; Montana, State of Address

Operator A. L. Richardson (Superintendent) Address

Water is deliverd by:— 1. Private System; 2. Ditch Company; 3. State Project; 4. Federal Project: x 5. Irrigation District x

If under Ditch Company, Irrigation District, or Government Project, state the number of shares or inches, acre feet, as the case may be in said system

App. No. Decree No.	NAME OF APPROPRIATOR TO WHOM DECREED	NAME OF STREAM	Date App. Date Priority	Miner's Inches	In Use	NAME OF DITCH (Water Delivered By)	No.	R/F	P/G/S	Present Irr. Acres	Irriga Acr
*See											
Dist.		Rock Creek				Bitterroot Irrigation					
						District	4&5	R		29.1	0

NOTE: R—Denotes Regular Irrigation. F—Flood Irrigation. P—Water diverted by means of pumping. G—Water diverted by gravity. S—Stored Water.

Condition of System Good Topography Bench River Basin

Adequate Supply: Yes x No Explain

Remarks

*Montana, State of - Horticultureal Branch Station is signed up for 29.1 Acres of continuous flow under the Bitterroot Irrigation District. Buys Hedge water when needed.

Also in: Plat No. 2	Twp. 10N.	Rge. 20W.	Plat No. 5	Twp. 9N.	Rge. 20W.	Plat No. 30	Twp. 2N.	Rge. 19W.
Plat No. 3	Twp. 10N.	Rge. 19W.	Plat No. 14	Twp. 7N.	Rge. 19W.	Plat No. 36	Twp. 1N.	Rge. 19W.

Information From:

Mr. Richardson

F-1-A 3M-9-55

County Ravalli

STATE OF MONTANA
STATE ENGINEERS OFFICE
Water Resources Survey

T. 7N R. 20W Plat No. 13

Farm Checked: Date 8-28-57

Photo No. 2P-166; 2P-167;

By H. Carpenter & R.J. Peter

Legal Land Owner Summerdale Orchards- Lot 20, Blk. 4; Lot 13, Blk. 5; Ingward Nordheim Address

Operator Same Address

Water is deliverd by:— 1. Private System; 2. Ditch Company; 3. State Project; 4. Federal Project; X 5. Irrigation District X

If under Ditch Company, Irrigation District, or Government Project, state the number of shares or inches, acre feet, as the case may be in said system

App. No. Decree No.	NAME OF APPROPRIATOR TO WHOM DECREED	NAME OF STREAM	Date App. Date Priority	Miner's Inches	In Use	NAME OF DITCH (Water Delivered By)	No.	R/F	P/G/S	Present Irr. Acres	Irrigable Acres
*See											
Dist.		Rock Creek				Bitterroot Irrigation					
						District	4&5	R		19.4	0

NOTE: R—Denotes Regular Irrigation. F—Flood Irrigation. P—Water diverted by means of pumping. G—Water diverted by gravity. S—Stored Water.

Condition of System Good Topography Bench River Basin

Adequate Supply: Yes X No Explain

Remarks *Ingward Nordheim is signed up for 19.4 Acres under the Bitterroot Irrigation District.

Also in: Plat No. Twp. Rge	Plat No. Twp. Rge	Plat No. Twp. Rge
Plat No. Twp. Rge	Plat No. Twp. Rge	Plat No. Twp. Rge

Information From:

Ingward Nordheim

F-1-A 3M-9-55

County Ravalli

STATE OF MONTANA
STATE ENGINEERS OFFICE
Water Resources Survey

T. 7N R. 20W Plat No. 13

Farm Checked: Date 8-28-57

Photo No. 2P-166; 2P-167;

By H. Carpenter & R.J. Peter

Summerdale Orchards - Lots 1-2, 17-19, 21-24, Blk. 4; Lots 13-14, Blk. 6;

Legal Land Owner Ingward & Estella Nordheim Address

Operator Address

Water is deliverd by:— 1. Private System; 2. Ditch Company; 3. State Project; 4. Federal Project; x 5. Irrigation District x

If under Ditch Company, Irrigation District, or Government Project, state the number of shares or inches, acre feet, as the case may be in said system

App. No. Decree No.	NAME OF APPROPRIATOR TO WHOM DECREED	NAME OF STREAM	Date App. Date Priority	Miner's Inches	In Use	NAME OF DITCH (Water Delivered By)	No.	R/F	P/G/S	Present Irr. Acres	Irrigable Acres
*See											
Dist.		Rock Creek				Bitterroot Irrigation					
						District	4&5	R		103.3	0

NOTE: R—Denotes Regular Irrigation. F—Flood Irrigation. P—Water diverted by means of pumping. G—Water diverted by gravity. S—Stored Water.

Condition of System Good Topography Bench River Basin

Adequate Supply: Yes x No Explain

Remarks

*Ingward & Estella Nordheim are signed up for 103.3 Acres under the Bitterroot Irrigation District.

Also in: Plat No. Twp. Rge.	Plat No. Twp. Rge.	Plat No. Twp. Rge.
Plat No. Twp. Rge.	Plat No. Twp. Rge.	Plat No. Twp. Rge.

Information From:

Ingward Nordheim

F-1-A 3M-9-55

County Ravalli

STATE OF MONTANA
STATE ENGINEERS OFFICE
Water Resources Survey

T. 7N R. 20W Plat No. 13

Farm Checked: Date 9-4-57

Photo No. 2P-167

By H. Carpenter & R.J. Peter

Summerdale Orchards- Lots 15-16, Blk. 4;

Legal Land Owner L. W. & Alice Scanlan Address

Operator Same Address

Water is deliverd by:— 1. Private System; 2. Ditch Company; 3. State Project; 4. Federal Project; x 5. Irrigation District x

If under Ditch Company, Irrigation District, or Government Project, state the number of shares or inches, acre feet, as the case may be in said system

App. No. Decree No.	NAME OF APPROPRIATOR TO WHOM DECREED	NAME OF STREAM	Date App. Date Priority	Miner's Inches	In Use	NAME OF DITCH (Water Delivered By)	No.	R/F	P/G/S	Present Irr. Acres	Irrigable Acres
*See											
Dist.		Rock Creek				Bitterroot Irrigation					
						District	4&5	R		19.2	0

NOTE: R—Denotes Regular Irrigation. F—Flood Irrigation. P—Water diverted by means of pumping. G—Water diverted by gravity. S—Stored Water.

Condition of System Good Topography Bench River Basin

Adequate Supply: Yes x No Explain

Remarks

*L. W. & Alice Scanlan are signed up for 19.2 Acres under the Bitterroot Irrigation District.

Also in: Plat No.	Twp.	Rge.	Plat No.	Twp.	Rge.	Plat No.	Twp.	Rge.
Plat No.	Twp.	Rge.	Plat No.	Twp.	Rge.	Plat No.	Twp.	Rge.

Information From:

Mrs. L. W. Scanlan

F-1-A 3M-9-55

County Ravalli

STATE OF MONTANA
STATE ENGINEERS OFFICE
Water Resources Survey

T. 7N R. 20W. Plat No. 13

Farm Checked: Date 9-4-57

Photo No. 2P-167

By H. Carpenter & R.J. Peter

Legal Land Owner Summerdale Orchards Lots 8-9, Blk. 11; L. W., Alice & Glen Scanlan Address

Operator Glen Scanlan Address

Water is deliverd by:— 1. Private System; 2. Ditch Company; 3. State Project; 4. Federal Project; X 5. Irrigation District X

If under Ditch Company, Irrigation District, or Government Project, state the number of shares or inches, acre feet, as the case may be in said system

App. No. Decree No.	NAME OF APPROPRIATOR TO WHOM DECREED	NAME OF STREAM	Date App. Date Priority	Miner's Inches	In Use	NAME OF DITCH (Water Delivered By)	No.	R/F	P/G/S	Present Irr. Acres	Irrigable Acres
*See											
Dist.		Rock Creek				Bitterroot Irrigation					
						District	4&5	R		18.9	0

NOTE: R—Denotes Regular Irrigation. F—Flood Irrigation. P—Water diverted by means of pumping. G—Water diverted by gravity. S—Stored Water.

Condition of System Good Topography Bench River Basin

Adequate Supply: Yes X No Explain

Remarks

*L. W., Alice & Glen Scanlan are signed up for 18.9 /cres under the Bitterroot Irrigation District.

Also in: Plat No.	Twp.	Rge.	Plat No.	Twp.	Rge.	Plat No.	Twp.	Rge.
Plat No.	Twp.	Rge.	Plat No.	Twp.	Rge.	Plat No.	Twp.	Rge.

Information From:
Mrs. L. W. Scanlan

F-1-A 3M-9-55

County Ravalli

STATE OF MONTANA
STATE ENGINEERS OFFICE
Water Resources Survey

T 7N R 20W Plat No. 13

Farm Checked: Date 9-5-57

Photo No. 2P-167; 2P-168;

By H. Carpenter & R.J. Peter

Legal Land Owner Summerdale Orchards- Lots 15-17, Blk. 2; Walter J. Shilt, et al Address

Operator Same Address

Water is delivered by:— 1. Private System; 2. Ditch Company; 3. State Project; 4. Federal Project; X 5. Irrigation District X

If under Ditch Company, Irrigation District, or Government Project, state the number of shares or inches, acre feet, as the case may be in said system

App. No. Decree No.	NAME OF APPROPRIATOR TO WHOM DECREED	NAME OF STREAM	Date App. Date Priority	Miner's Inches	In Use	NAME OF DITCH (Water Delivered By)	No.	R/F	P/G/S	Present Irr. Acres	Irrigable Acres
*See Dist.		Rock Creek				Bitterroot Irrigation District	485	R		28.1	0

NOTE: R—Denotes Regular Irrigation. F—Flood Irrigation. P—Water diverted by means of pumping. G—Water diverted by gravity. S—Stored Water.

Condition of System Good Topography Bench River Basin

Adequate Supply: Yes X No Explain

Remarks

*Walter J. Shilt, et al are signed up for 28.1 Acres under the Bitterroot Irrigation District.

Also in: Plat No. Twp. Rge.	Plat No. Twp. Rge.	Plat No. Twp. Rge.
Plat No. Twp. Rge.	Plat No. Twp. Rge.	Plat No. Twp. Rge.

Information From:

Mr. Shilt

F-1-A 3M-9-55

County Ravalli

STATE OF MONTANA
STATE ENGINEERS OFFICE
Water Resources Survey

T. 7N R. 20W Plat No. 13

Farm Checked: Date 9-7-57

Photo No. 2P-167

By H. Carpenter & R. J. Peter

Legal Land Owner *Hugh & Lena Simpson Summerdale Orchards- Lot 21, Blk. 2; Address

Operator Oscar Luedecke Address

Water is deliverd by:— 1. Private System; 2. Ditch Company; 3. State Project; 4. Federal Project; x 5. Irrigation District x

If under Ditch Company, Irrigation District, or Government Project, state the number of shares or inches, acre feet, as the case may be in said system

App. No. Decree No.	NAME OF APPROPRIATOR TO WHOM DECREED	NAME OF STREAM	Date App. Date Priority	Miner's Inches	In Use	NAME OF DITCH (Water Delivered By)	No.	R/F	P/G/S	Present Irr. Acres	Irrigable Acres
**See											
Dist.		Rock Creek				Bitterroot Irrigation					
						District	4&5	R		10	0

NOTE: R—Denotes Regular Irrigation. F—Flood Irrigation. P—Water diverted by means of pumping. G—Water diverted by gravity. S—Stored Water.

Condition of System Good Topography Bench River Basin

Adequate Supply: Yes x No Explain

Remarks **Hugh & Lena Simpson are signed up for 57.5 Acres under the Bitterroot Irrigation District.
*Also used in Mountain View Orchards.

Also in:	Plat No.	Twp.	Rge.	Plat No.	Twp.	Rge.	Plat No.	Twp.	Rge.
	Plat No.	Twp.	Rge.	Plat No.	Twp.	Rge.	Plat No.	Twp.	Rge.

Information From:
Hugh Simpson

F-1-A 3M-9-55

County Ravalli

STATE OF MONTANA
STATE ENGINEERS OFFICE
Water Resources Survey

T 7N R 20W Plat No 13

Farm Checked: Date 8-28-57

Photo No 2P-166

By H. Carpenter & R.J. Peter

Summerdale Orchards- Lots 11-16, Blk. 17;

Legal Land Owner Orrie Talbot Address

Operator Address

Water is deliverd by:— 1. Private System; 2. Ditch Company; 3. State Project; 4. Federal Project; X 5. Irrigation District X

If under Ditch Company, Irrigation District, or Government Project, state the number of shares or inches, acre feet, as the case may be in said system

App. No. Decree No.	NAME OF APPROPRIATOR TO WHOM DECREED	NAME OF STREAM	Date App. Date Priority	Miner's Inches	In Use	NAME OF DITCH (Water Delivered By)	No.	R/F	P/G/S	Present Irr. Acres	Irrigable Acres
*See											
Dist		Rock Creek				Bitterroot Irrigation					
						District	4&5	R		54.6	0

NOTE: R—Denotes Regular Irrigation. F—Flood Irrigation. P—Water diverted by means of pumping. G—Water diverted by gravity. S—Stored Water.

Condition of System Good Topography Bench River Basin

Adequate Supply: Yes X No Explain

Remarks

*Orrie Talbot is signed up for 54.4 Acres under the Bitterroot Irrigation District.

Also in: Plat No. Twp. Rge.	Plat No. Twp. Rge.	Plat No. Twp. Rge.
Plat No. Twp. Rge.	Plat No. Twp. Rge.	Plat No. Twp. Rge.

Information From:

Mr. Talbot.

F-1-A 3M-9-55

County Ravalli

STATE OF MONTANA
STATE ENGINEERS OFFICE
Water Resources Survey

T 7N R 20W Plat No 13

Farm Checked: Date 8-27-57

Photo No 2P-166

By H. Carpenter & R.J. Peter

Legal Land Owner Summerdale Orchards Lots 5-9, Blk. 6; Pt. 2, Pt. 3, Blk. 6; John & Eula Wetzsteon Address

Operator ~~Albert K. Holt~~ Address

Water is deliverd by:— 1. Private System; 2. Ditch Company; 3. State Project; 4. Federal Project; x 5. Irrigation District x

If under Ditch Company, Irrigation District, or Government Project, state the number of shares or inches, acre feet, as the case may be in said system

App. No. Decree No.	NAME OF APPROPRIATOR TO WHOM DECREED	NAME OF STREAM	Date App. Date Priority	Miner's Inches	In Use	NAME OF DITCH (Water Delivered By)	No.	R/F	P/G/S	Present Irr. Acres	Irrigable Acres
*See											
Dist.		Rock Creek				Bitterroot Irrigation					
						District	485	R		48.8	0

NOTE: R—Denotes Regular Irrigation. F—Flood Irrigation. P—Water diverted by means of pumping. G—Water diverted by gravity. S—Stored Water.

Condition of System Good Topography Bench River Basin

Adequate Supply: Yes x No Explain

Remarks *John & Eula Wetzsteon are signed up for 48.8 Acres under the Bitterroot Irrigation District.

Also in: Plat No. Twp. Rge.	Plat No. Twp. Rge.	Plat No. Twp. Rge.
Plat No. Twp. Rge.	Plat No. Twp. Rge.	Plat No. Twp. Rge.

Information From:

Mr. Holt

F-1-A 3M-9-55

County Ravalli

STATE OF MONTANA
STATE ENGINEERS OFFICE
Water Resources Survey

T 7N R 20W Plat No. 13

Farm Checked: Date 9-7-57

Photo No. 2P-167

By H. Carpenter & R.J. Peter

Legal Land Owner Summerdale Orchards- Lots 10-12, Blk. 11; Ben & Lois Willi Address

Operator Same Address

Water is deliverd by:— 1. Private System; 2. Ditch Company; 3. State Project; 4. Federal Project; x 5. Irrigation District x

If under Ditch Company, Irrigation District, or Government Project, state the number of shares or inches, acre feet, as the case may be in said system

App. No. Decree No.	NAME OF APPROPRIATOR TO WHOM DECREED	NAME OF STREAM	Date App. Date Priority	Miner's Inches	In Use	NAME OF DITCH (Water Delivered By)	No.	R/F	P/G/S	Present Irr. Acres	Irrigable Acres
*See											
Dist.		Rock Creek				Bitterroot Irrigation					
						District	485	R		29.1	0

NOTE: R—Denotes Regular Irrigation. F—Flood Irrigation. P—Water diverted by means of pumping. G—Water diverted by gravity. S—Stored Water.

Condition of System Good Topography Bench River Basin

Adequate Supply: Yes x No Explain

Remarks *Ben & Lois Willi are signed up for 29.1 Acres under the Bitterroot Irrigation District.

Also in: Plat No. Twp. Rge.	Plat No. Twp. Rge.	Plat No. Twp. Rge.
Plat No. Twp. Rge.	Plat No. Twp. Rge.	Plat No. Twp. Rge.

Information From:

Robert Holloron

F-1-A 3M-9-55

County Ravalli

STATE OF MONTANA
STATE ENGINEERS OFFICE
Water Resources Survey

T 7N R 20W Plat No. 13

Farm Checked: Date 9-4-57

Photo No. 2P-166

By H. Carpenter & R.J. Peter

Summerdale Orchards- Lot 4, Blk. 4;

Legal Land Owner Claude & Mildred Wirtz Address

Operator Same Address

Water is deliverd by:— 1. Private System; 2. Ditch Company; 3. State Project; 4. Federal Project; x 5. Irrigation District x

If under Ditch Company, Irrigation District, or Government Project, state the number of shares or inches, acre feet, as the case may be in said system

App. No. Decree No.	NAME OF APPROPRIATOR TO WHOM DECREED	NAME OF STREAM	Date App. Date Priority	Miner's Inches	In Use	NAME OF DITCH (Water Delivered By)	No.	R/F	P/G/S	Present Irr. Acres	Irrigable Acres
*See											
Dist.		Rock Creek				Bitterroot Irrigation					
						District	4&5	R		8.3	0

NOTE: R—Denotes Regular Irrigation. F—Flood Irrigation. P—Water diverted by means of pumping. G—Water diverted by gravity. S—Stored Water.

Condition of System Good Topography Bench River Basin

Adequate Supply: Yes x No Explain

Remarks *Claude & Mildred Wirtz are signed up for 8.3 Acres under the Bitterroot Irrigation District.

Also in: Plat No. Twp. Rge.	Plat No. Twp. Rge.	Plat No. Twp. Rge.
Plat No. Twp. Rge.	Plat No. Twp. Rge.	Plat No. Twp. Rge.

Information From:

Mr. Wirtz

F-1-A 3M-9-55

County Ravalli

STATE OF MONTANA
STATE ENGINEERS OFFICE
Water Resources Survey

T. 7N R. 20W Plat No. 13

Farm Checked: Date 9-4-57

Photo No. 2P-167

By H. Carpenter & R.J. Peter

Legal Land Owner Summerdale Orchards- Lots 19-20, Blk. 11; George & Lillie Zinne Address

Operator Same Address

Water is deliverd by:— 1. Private System; 2. Ditch Company; 3. State Project; 4. Federal Project; x 5. Irrigation District x

If under Ditch Company, Irrigation District, or Government Project, state the number of shares or inches, acre feet, as the case may be in said system

App. No. Decree No.	NAME OF APPROPRIATOR TO WHOM DECREED	NAME OF STREAM	Date App. Date Priority	Miner's Inches	In Use	NAME OF DITCH (Water Delivered By)	No.	R/F	P/G/S	Present Irr. Acres	Irrigabl Acres
*See											
Dist.		Rock Creek				Bitterroot Irrigation					
						District	485	R		18.9	0

NOTE: R—Denotes Regular Irrigation. F—Flood Irrigation. P—Water diverted by means of pumping. G—Water diverted by gravity. S—Stored Water.

Condition of System Good Topography Bench River Basin

Adequate Supply: Yes x No Explain

Remarks

*George & Lillie Zinne are signed up for 18.9 Acres under the Bitterroot Irrigation District.

Also in: Plat No. Twp. Rge.	Plat No. Twp. Rge.	Plat No. Twp. Rge.
Plat No. Twp. Rge.	Plat No. Twp. Rge.	Plat No. Twp. Rge.

Information From:

Mrs. Zinne

F-1-A 3M-9-55

County Ravalli

STATE OF MONTANA
STATE ENGINEERS OFFICE
Water Resources Survey

T 7N R 20W Plat No. 13

Farm Checked: Date 7-30-57

Photo No. 2P-87

By R.J. Peter & H. Carpenter

Legal Land Owner Dan E. Sutherland Address Corvallis, Montana

Operator Same Address

Water is deliverd by:— 1. Private System; 2. Ditch Company; x 3. State Project; 4. Federal Project; 5. Irrigation District

If under Ditch Company, Irrigation District, or Government Project, state the number of shares or inches, acre feet, as the case may be in said system

App. No. Decree No.	NAME OF APPROPRIATOR TO WHOM DECREED	NAME OF STREAM	Date App. Date Priority	Miner's Inches	In Use	NAME OF DITCH (Water Delivered By)	No.	R/F	P/G/S	Present Irr. Acres	Irrigable Acres
D-145	Corvallis Canal & Water Company	Bitterroot River	1-1-71	5000	1 Sh.	Corvallis Canal	2	R		32	0

NOTE: R—Denotes Regular Irrigation. F—Flood Irrigation. P—Water diverted by means of pumping. G—Water diverted by gravity. S—Stored Water.

Condition of System Good Topography Valley River Basin Columbia River, Bitterroot River

Adequate Supply: Yes x No Explain

Remarks

Dan Sutherland is signed up for 1 Share under the Corvallis Canal & Water Company.

Also in: Plat No. Twp. Rge.	Plat No. Twp. Rge.	Plat No. Twp. Rge.
Plat No. Twp. Rge.	Plat No. Twp. Rge.	Plat No. Twp. Rge.

Information From:

Dan Sutherland

Dan F. Sutherland

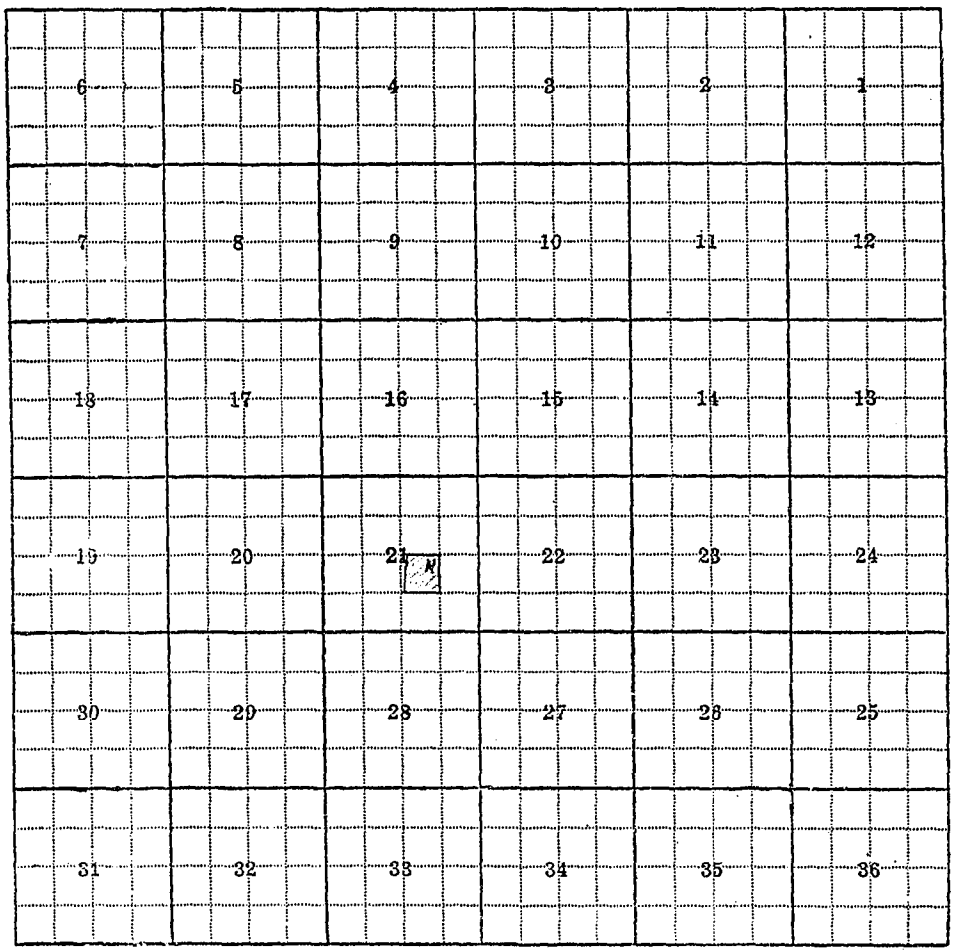

21-N:

F-1-A 3M-9-55

County Ravalli

STATE OF MONTANA
STATE ENGINEERS OFFICE
Water Resources Survey

T. 7N R. 20W Plat No. 13

Farm Checked: Date 9-11-57

Photo No. 2P-169

By H. Carpenter & R.J. Peter

Legal Land Owner *Joe N. Sutherland Address

Operator Address

Water is deliverd by:— 1. Private System; 2. Ditch Company; 3. State Project; 4. Federal Project; X 5. Irrigation District X

If under Ditch Company, Irrigation District, or Government Project, state the number of shares or inches, acre feet, as the case may be in said system

App. No. Decree No.	NAME OF APPROPRIATOR TO WHOM DECREED	NAME OF STREAM	Date App. Date Priority	Miner's Inches	In Use	NAME OF DITCH (Water Delivered By)	No.	R/F	P/G/S	Present Irr. Acres	Irrigable Acres
**See											
Dist.		Rock Creek				Bitterroot Irrigation					
						District	4&5	R		21	0
+A-402	Paul D Lear	Coyote Gulch (So. Fk.)	3-13-34	All	No						

NOTE: R—Denotes Regular Irrigation. F—Flood Irrigation. P—Water diverted by means of pumping. G—Water diverted by gravity. S—Stored Water.

Condition of System Good Topography Bench River Basin Columbia River, Rock Creek.

Adequate Supply: Yes X No Explain

Remarks

*Also in Mountain View Orchards - Lots 1-6, 17-24, Blk. 13.

**Joe N. Sutherland is signed up for 15.9 Acres and 100 Acres under the Bitterroot Irrigation District.

+Plans to use this right in the future.

Also in: Plat No. Twp. Rge. | Plat No. Twp. Rge. | Plat No. Twp. Rge.
Plat No. Twp. Rge. | Plat No. Twp. Rge. | Plat No. Twp. Rge.

Information From:

Joe Sutherland

Joe N. Sutherland

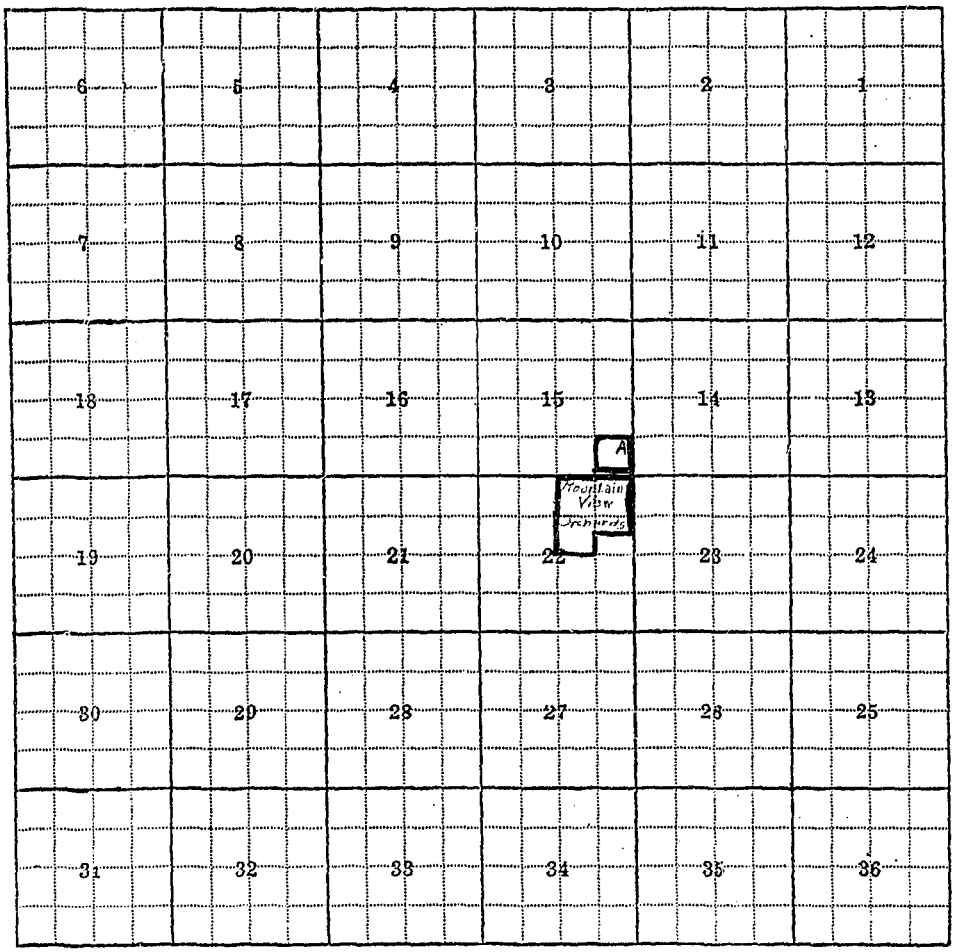

15-A; For ownership see special plat for Mountain View Orchards.

F-1-A 3M-9-55

County Ravalli

STATE OF MONTANA
STATE ENGINEERS OFFICE
Water Resources Survey

T 7N R 20W Plat No. 13

Farm Checked: Date 8-24-57

Photo No. 2P-89

By H. Carpenter & R.J. Peter

Legal Land Owner Inez O. Sutton Address

Operator I. H. Farley (buying) Address Corvallis, Montana

Water is deliverd by:— 1. Private System; 2. Ditch Company; 3. State Project; X 4. Federal Project; 5. Irrigation District

If under Ditch Company, Irrigation District, or Government Project, state the number of shares or inches, acre feet, as the case may be in said system

App. No. Decree No.	NAME OF APPROPRIATOR TO WHOM DECREED	NAME OF STREAM	Date App. Date Priority	Miner's Inches	In Use	NAME OF DITCH (Water Delivered By)	No.	R/F	P/G/S	Present Irr. Acres	Irrigable Acres
*See											
Ass'n		Bitterroot River				Republican Ditch	3	R		3	0

NOTE: R—Denotes Regular Irrigation. F—Flood Irrigation. P—Water diverted by means of pumping. G—Water diverted by gravity. S—Stored Water.

Condition of System Good Topography Bench River Basin Columbia River, Bitterroot River,

Adequate Supply: Yes X No Explain

Remarks

*I. H. Farley is signed up for 4 Acres under the Ravalli Water Users' Association through the Republican Ditch.

Also in: Plat No. Twp. Rge.	Plat No. Twp. Rge.	Plat No. Twp. Rge.
Plat No. Twp. Rge.	Plat No. Twp. Rge.	Plat No. Twp. Rge.

Information From:

Mrs. Farley

Inez A. Sutton

6	5	4	3	2	1
7	8	9	10	11	12
18	17	16	15	14	13
19	20	21	22	23	24
30	29	28	27	26	25
31	32	33	34	35	36

33-M:

F-1-A 3M-9-55

County Ravalli

STATE OF MONTANA
STATE ENGINEERS OFFICE
Water Resources Survey

T. 7N R. 20W. Plat No. 13

Farm Checked: Date 9-7-57

Photo No. 2P-168; 3P-39;

By H. Carpenter & R. J. Peter

Legal Land Owner *C. J. & Emma Swanson Address

Operator Address

Water is deliverd by:— 1. Private System; 2. Ditch Company; 3. State Project; 4. Federal Project; X 5. Irrigation District X

If under Ditch Company, Irrigation District, or Government Project, state the number of shares or inches, acre feet, as the case may be in said system

App. No. Decree No.	NAME OF APPROPRIATOR TO WHOM DECREED	NAME OF STREAM	Date App. Date Priority	Miner's Inches	In Use	NAME OF DITCH (Water Deliverod By)	No.	R/F	P/G/S	Present Irr. Acres	Irrigable Acres
**See											
Dist.		Rock Creek				Bitterroot Irrigation					
						District	4&5	R		58	0
A-1630	George A. Million	Springs & Seepage	4-15-02	80	No						

NOTE: R—Denotes Regular Irrigation. F—Flood Irrigation. P—Water diverted by means of pumping. G—Water diverted by gravity. S—Stored Water.

Condition of System Good Topography Bench River Basin Columbia River, Rock Creek.

Adequate Supply: Yes X No Explain

Remarks

*Also in Mountain View Orchards - Lot 4-16, Blk. 10; 3-4, 11-12, Blk. 11;
**Carl & Emma Swanson are signed up for 111.5 Acres and 44.9 Acres under the Bitterroot Irrigation District.
Also used in Mountain View Orchards.

Also in: Plat No. Twp. Rge.	Plat No. Twp. Rge.	Plat No. Twp. Rge.
Plat No. Twp. Rge.	Plat No. Twp. Rge.	Plat No. Twp. Rge.

Information From:

C. J. Swanson

C.J. + Emma Swanson

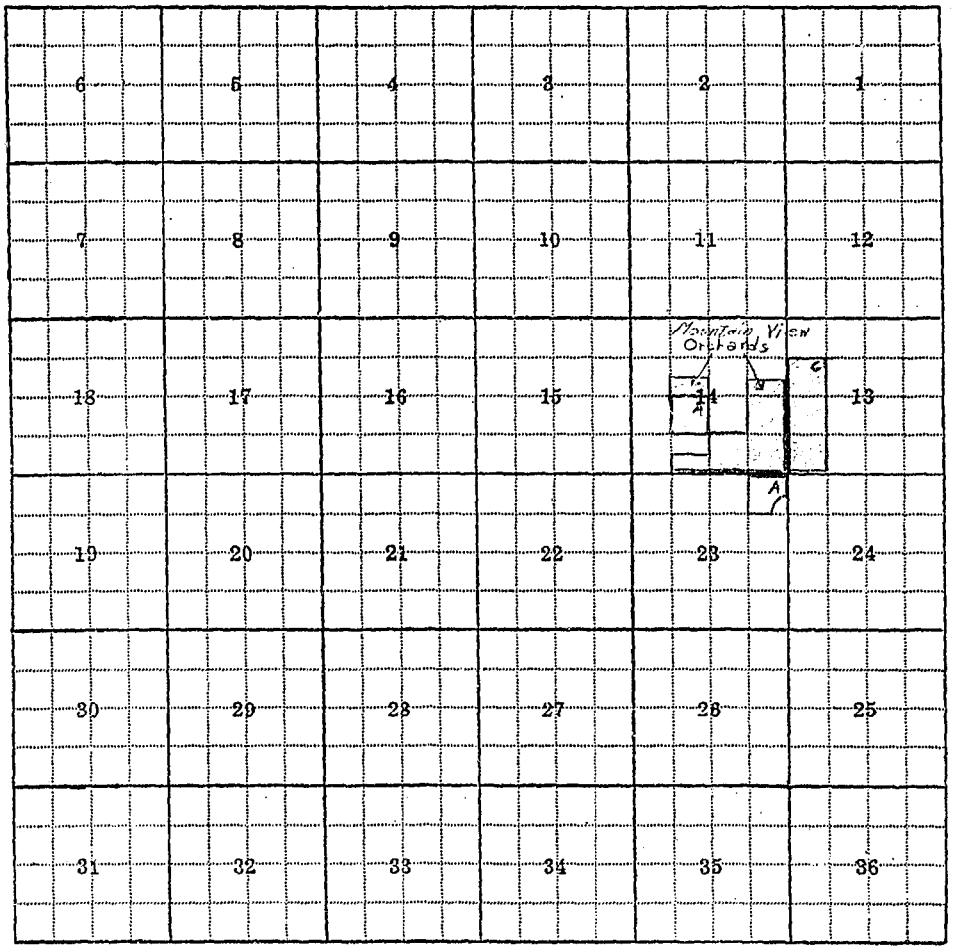

13-C; 14-A; 23-B;

F-1-A 3M-9-55

County Ravalli

Farm Checked: Date 7-27-57

By R.J. Peter & H. Carpenter

STATE OF MONTANA
STATE ENGINEERS OFFICE
Water Resources Survey

T. 7N R. 20W Plat No. 13

Photo No. 2P-84; 2P-85;

Legal Land Owner *Alice Taber Address

Operator Andrew (M.) Polson Address

Water is deliverd by:— 1. Private System; x 2. Ditch Company; 3. State Project; 4. Federal Project; 5. Irrigation District

If under Ditch Company, Irrigation District, or Government Project, state the number of shares or inches, acre feet, as the case may be in said system

App. No. Decree No.	NAME OF APPROPRIATOR TO WHOM DECREED	NAME OF STREAM	Date App. Date Priority	Miner's Inches	In Use	NAME OF DITCH (Water Delivered By)	No.	R/F	P/G/S	Present Irr. Acres	Irrigable Acres
**See											
Ditch											
Company											
Right		Bitterroot River				Wood-Parkhurst Ditch	1	R		142	0
A-249	Geo. B. Wood	Bunkhouse Creek	6-1-93	100	Yes	Wood Ditch	1	R		9	0
D-227	Geo. G. Wood	Bitterroot River	4-1-72	80	Yes						
D-228	J.F. & Mary Wood	Bitterroot River	4-1-72	200	80						

NOTE: R—Denotes Regular Irrigation. F—Flood Irrigation. P—Water diverted by means of pumping. G—Water diverted by gravity. S—Stored Water.

Condition of System Good Topography Valley River Basin Columbia River, Bitterroot River Bunkhouse Creek,

Adequate Supply: Yes x No Explain

Remarks

*Also in Mountain View Orchards - Lots 21-24, Blk. 4; 13-15, Blk. 19;

**Andrew Polson is signed up for 3/4 Share under the Wood-Parkhurst Ditch (Supply Ditch Association) or 147 Miner's Inches. Has a right of 80 Miner's Inches.

Also in: Plat No. Twp. Rge.	Plat No. Twp. Rge.	Plat No. Twp. Rge.
Plat No. Twp. Rge.	Plat No. Twp. Rge.	Plat No. Twp. Rge.

Information From:

Len Polson

Alice Taber

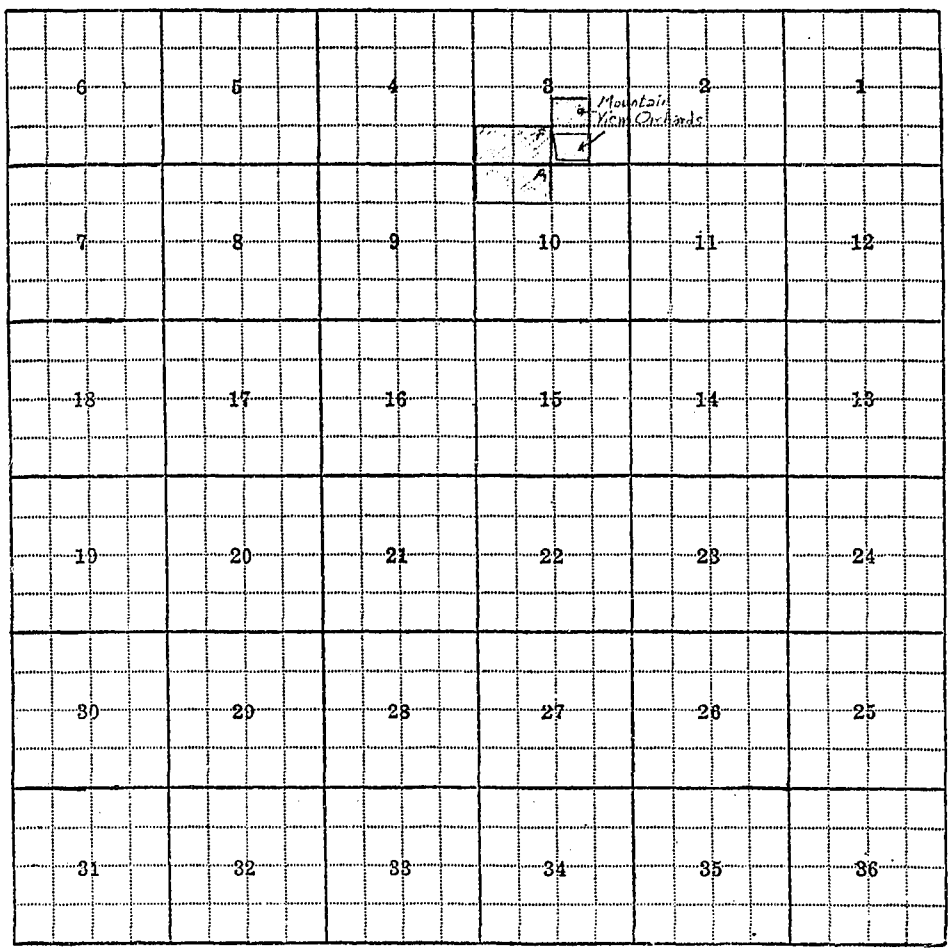

3-F; 10-A;

F-1-A 3M-9-55

County Ravalli

STATE OF MONTANA
STATE ENGINEERS OFFICE
Water Resources Survey

T. 7N R. 20W Plat No. 13

Farm Checked: Date 8-22-57

Photo No. 2P-35

By H. Carpenter & R.J. Peter

Legal Land Owner Otis Talbot, et al Address Corvallis, Montana

Operator Same Address

Water is deliverd by:— 1. Private System; 2. Ditch Company; x 3. State Project; 4. Federal Project; 5. Irrigation District

If under Ditch Company, Irrigation District, or Government Project, state the number of shares or inches, acre foot, as the case may be in said system

App. No. Decree No.	NAME OF APPROPRIATOR TO WHOM DECREED	NAME OF STREAM	Date App. Date Priority	Miner's Inches	In Use	NAME OF DITCH (Water Delivered By)	No.	R/F	P/G/S	Present Irr. Acres	Irriga Acr
D-145	Corvallis Canal &										
	Water Company	Bitterroot River	1-1-71	5000	1/2 Sh.	Corvallis Canal	2	R		10	0
* D-195	Geo. M. Schwab	Bitterroot River	6-1-66	80	No						

NOTE: R—Denotes Regular Irrigation. F—Flood Irrigation. P—Water diverted by means of pumping. G—Water diverted by gravity. S—Stored Water.

Condition of System Good Topography Valley River Basin Columbia River, Bitterroot Riv

Adequate Supply: Yes x No Explain

Remarks

Otis Talbot is signed up for 1/2 Shares under the Corvallis Canal & Water Company.
Talbot uses this water here and on 29-F and 29-D.
* 10 Miner's Inches of Independent Ditch goes here (Not in Use).

Also in: Plat No. Twp. Rge.	Plat No. Twp. Rge.	Plat No. Twp. Rge.
Plat No. Twp. Rge.	Plat No. Twp. Rge.	Plat No. Twp. Rge.

Information From:
Otis Talbot

Otis talbot e(a)

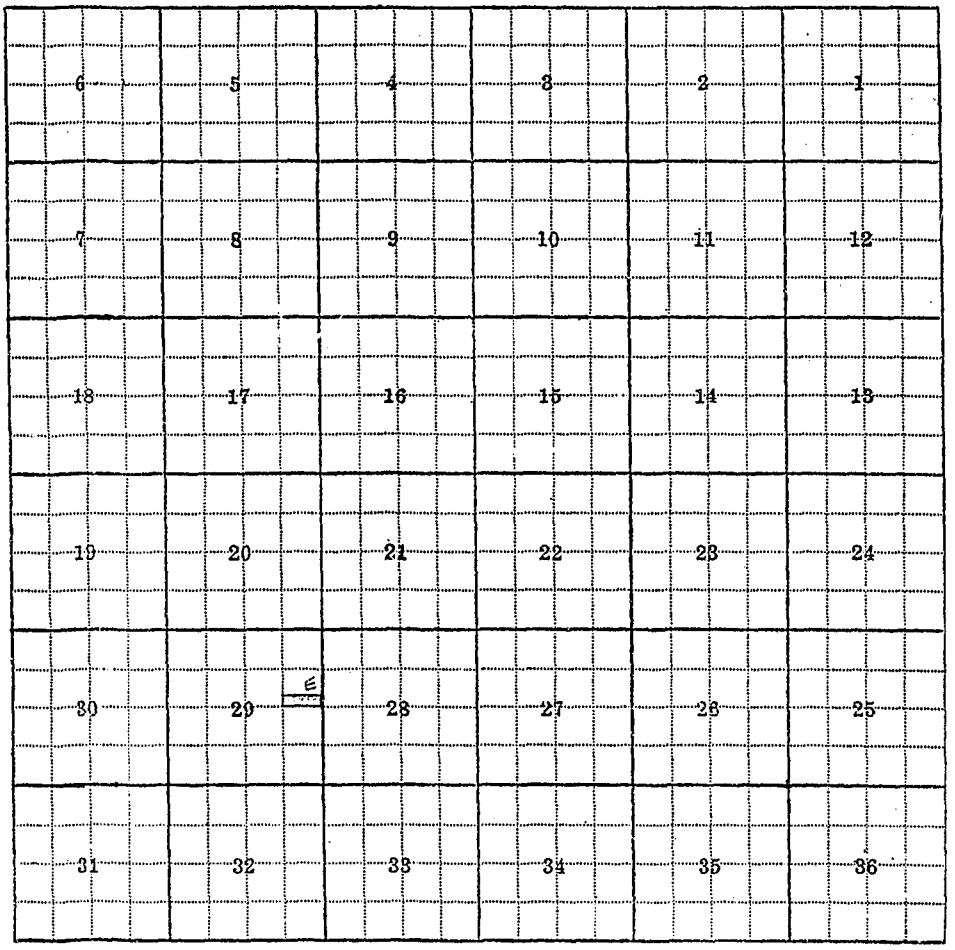

29-E:

F-1-A

County Ravalli

STATE OF MONTANA
STATE ENGINEERS OFFICE
Water Resources Survey

T. 7N R. 20W Plat No. 13

Farm Checked: Date. 8-22-57

Photo No. 2P-35

By Hershel Carpenter & Pete Peter

Legal Land Owner Otis & Virginia Talbot Address Corvallis, Montana

Operator Same Address

Water is deliverd by:— 1. Private System; 2. Ditch Company; X 3. State Project; 4. Federal Project; 5. Irrigation District

If under Ditch Company, Irrigation District, or Government Project, state the number of shares or inches, acre feet, as the case may be in said system

App. No. Decree No.	NAME OF APPROPRIATOR TO WHOM DECREED	NAME OF STREAM	Date App. Date Priority	Miner's Inches	In Use	NAME OF DITCH (Water Delivered By)	No.	R/F	P/G/S	Present Irr. Acres	Irrigab Acres
D-145	Corvallis Canal & Water Company	Bitterroot River	1-1-71	5000	1/3 shr	Corvallis Canal	2	R		15	0
*D-196	Nancy E. Simmons	Bitterroot River	6-1-66	50	No (Part)						

NOTE: R—Denotes Regular Irrigation. F—Flood Irrigation. P—Water diverted by means of pumping. G—Water diverted by gravity. S—Stored Water.

Condition of System Good Topography Valley River Basin Columbia River, Bitterroot Rive

Adequate Supply: Yes x No Explain

Remarks *25 miner's inches of Independent Ditch goes here - NOT IN USE.
Otis Talbot is signed up for 1/3 share under the Corvallis Canal & Water Company. Talbot uses this water here and on 29-D and 29-E.

Also in: Plat No. Twp. Rge.	Plat No. Twp. Rge.	Plat No. Twp. Rge.
Plat No. Twp. Rge.	Plat No. Twp. Rge.	Plat No. Twp. Rge.

Information From:
Otis Talbot

Otis + Virginia Talbot



29-F

F-1-A 3M-9-55

County Ravalli

STATE OF MONTANA
STATE ENGINEERS OFFICE
Water Resources Survey

T. 7N R. 20W Plat No. 13

Farm Checked: Date 8-9-57

Photo No. 2P-87

By Hershel Carpenter

Legal Land Owner Luella (Rea) & Willard Tanner Address Corvallis, Montana

Operator Same Address

Water is deliverd by:— 1. Private System; 2. Ditch Company; X 3. State Project; 4. Federal Project; 5. Irrigation District

If under Ditch Company, Irrigation District, or Government Project, state the number of shares or inches, acre feet, as the case may be in said system

App. No. Decree No.	NAME OF APPROPRIATOR TO WHOM DECREED	NAME OF STREAM	Date App. Date Priority	Miner's Inches	In Use	NAME OF DITCH (Water Delivered By)	No.	R/F	P/G/S	Present Irr. Acres	Irrigable Acres
D-145	Corvallis Canal &										
	Water Company	Bitterroot River	1-1-71	5000	1 5/8 Sh.	Corvallis Canal	2	R		111	0

NOTE: R—Denotes Regular Irrigation. F—Flood Irrigation. P—Water diverted by means of pumping. G—Water diverted by gravity. S—Stored Water.

Condition of System Good Topography Valley River Basin Columbia River, Bitterroot River,
Adequate Supply: Yes X No Explain
Remarks
Luella (Rea) Tanner is signed up for 1 5/8 Shares under the Corvallis Canal & Water Company.

Also in: Plat No. 16 Twp. 6N Rge. 20W	Plat No. Twp. Rge.	Plat No. Twp. Rge.
Plat No. Twp. Rge.	Plat No. Twp. Rge.	Plat No. Twp. Rge.

Information From:
Mrs. Tanner

Luella (Rea) + Willard Tanner

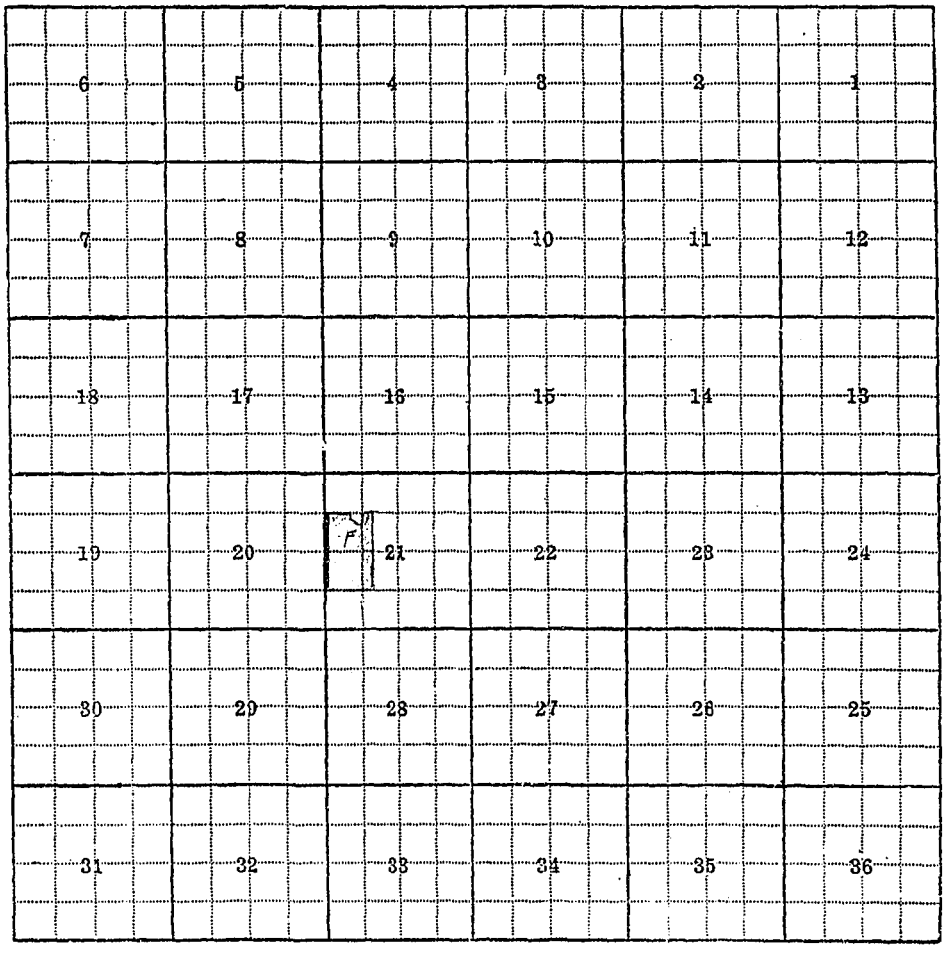

21-F:

F-1-A 3M-9-55

County Ravalli

Farm Checked: Date.....

By Dave Pauliot

STATE OF MONTANA
STATE ENGINEERS OFFICE
Water Resources Survey

T. 7N R. 20W Plat No. 13

Photo No.....

Legal Land Owner Josephine I. Tefft Address .....

Operator Emmett Smythe Address .....

Water is deliverd by:— 1. Private System; 2. Ditch Company; 3. State Project; 4. Federal Project; 5. Irrigation District

If under Ditch Company, Irrigation District, or Government Project, state the number of shares or inches, acre feet, as the case may be in said system .....

App. No. Decree No.	NAME OF APPROPRIATOR TO WHOM DECREED	NAME OF STREAM	Date App. Date Priority	Miner's Inches	In Use	NAME OF DITCH (Water Delivered By)	No.	R/F	P/G/S	Present Irr. Acres	Irrigable Acres
*See Ass'n		Bitterroot River				Republican Ditch	3	R		2	0

NOTE: R—Denotes Regular Irrigation. F—Flood Irrigation. P—Water diverted by means of pumping. G—Water diverted by gravity. S—Stored Water.

Condition of System ..... Topography ..... River Basin Columbia River, Bitterroot River.

Adequate Supply: Yes..... No..... Explain .....

Remarks

*Iten Tefft is signed up for 20 Miner's Inches continuous flow under the Ravalli Water Users' Association through Republican Ditch.

Also in: Plat No. 16 Twp. 6N Rge. 20W	Plat No..... Twp..... Rge.....	Plat No..... Twp..... Rge.....
Plat No..... Twp..... Rge.....	Plat No..... Twp..... Rge.....	Plat No..... Twp..... Rge.....

Information From:

Tefft

Josephine I. Tefft



33-P:

F-1-A 3M-9-55

County Ravalli

STATE OF MONTANA
STATE ENGINEERS OFFICE
Water Resources Survey
3

T. 7N R. 20W Plat No. 13

Farm Checked: Date 7-24-57

Photo No.

By Jsck Foust

Legal Land Owner Lester & Flora Thompson Address Victor, Montana - Route #1

Operator Address

Water is deliverd by:— 1. Private System; 2. Ditch Company; x 3. State Project; 4. Federal Project; 5. Irrigation District

If under Ditch Company, Irrigation District, or Government Project, state the number of shares or inches, acre feet, as the case may be in said system

App. No. Decree No.	NAME OF APPROPRIATOR TO WHOM DECREED	NAME OF STREAM	Date App. Date Priority	Minor's Inches	In Use	NAME OF DITCH (Water Delivered By)	No.	R/F	P/G/S	Present Irr. Acres	Irrigable Acres
D-230	Woodside Irrigation	Bitterroot River				Woodside Irrigation					
	Company		10-1-05	200	50 sh	Ditch	2	R		40	0

NOTE: R—Denotes Regular Irrigation. F—Flood Irrigation. P—Water diverted by means of pumping. G—Water diverted by gravity. S—Stored Water.

Condition of System Fair Topography Valley River Basin Columbia River, Bitterroot River.

Adequate Supply: Yes x No Explain

Remarks Lester Thompson is signed up for 50 Shares under the Woodside Irrigation Company. This water used on #30-D.

Also in: Plat No. 12 Twp. 7N Rge. 21W	Plat No. Twp. Rge.	Plat No. Twp. Rge.
Plat No. Twp. Rge.	Plat No. Twp. Rge.	Plat No. Twp. Rge.

Information From:

Lester Thompson (Son)

Lester + Fibra Thompson

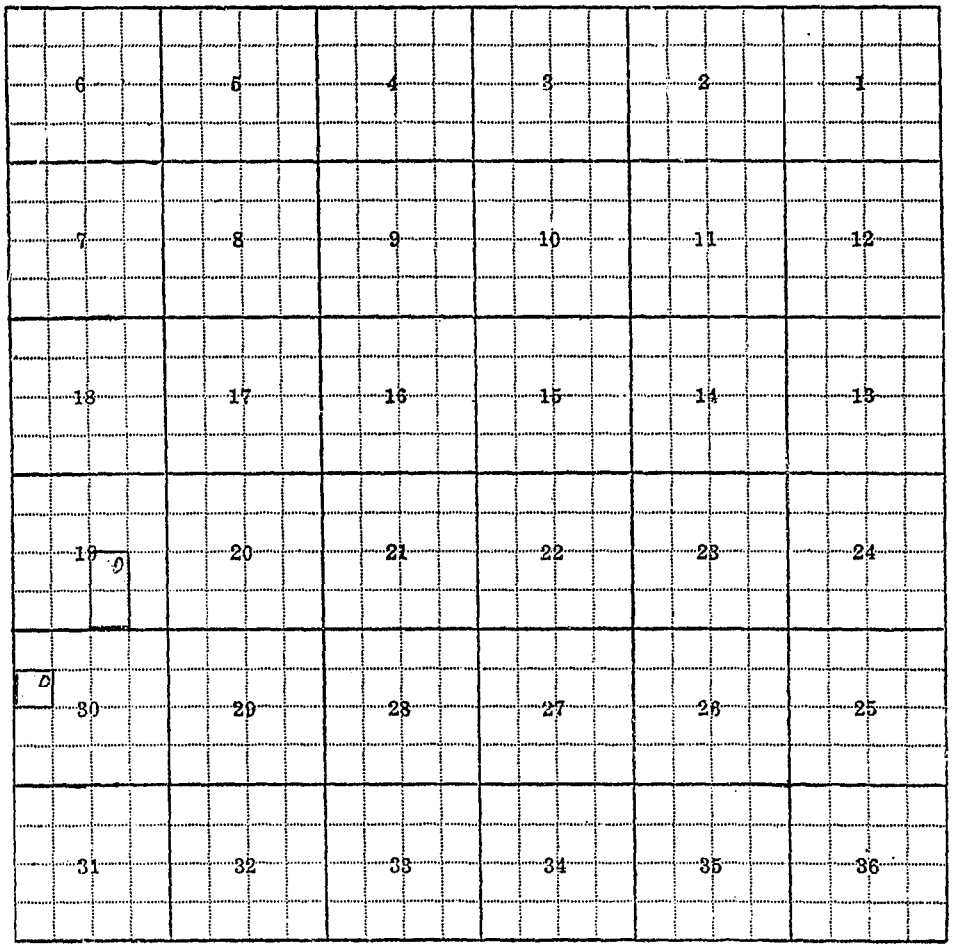

19-D; 30-D;

F-1-A 3M-9-55

County Ravalli

STATE OF MONTANA
STATE ENGINEERS OFFICE
Water Resources Survey

T. 7N R. 20W Plat No. 13

Farm Checked: Date 6-28-57

Photo No. 2P-34

By Robert J. Peter

Legal Land Owner Clara Tilton Address Woodside, Montana

Operator Same Address

Water is deliverd by:— 1. Private System; 2. Ditch Company; X 3. State Project; 4. Federal Project; 5. Irrigation District

If under Ditch Company, Irrigation District, or Government Project, state the number of shares or inches, acre feet, as the case may be in said system

App. No. Decree No.	NAME OF APPROPRIATOR TO WHOM DECREED	NAME OF STREAM	Date App. Date Priority	Miner's Inches	In Use	NAME OF DITCH (Water Delivered By)	No.	R/F	P/G/S	Present Irr. Acres	Irrigable Acres
D-230	Woodside Irrigation										
	Company	Bitterroot River	10-1-05	200	14½sh.	Woodside Ditch	2	R		2	0

NOTE: R—Denotes Regular Irrigation. F—Flood Irrigation. P—Water diverted by means of pumping. G—Water diverted by gravity. S—Stored Water.

Condition of System Good Topography Bench River Basin Columbia River, Bitterroot River,

Adequate Supply: Yes X No Explain

Remarks

Clara Tilton is signed up for 14½ Shares under the Woodside Irrigation Company.

Also in: Plat No. Twp. Rge.	Plat No. Twp. Rge.	Plat No. Twp. Rge.
Plat No. Twp. Rge.	Plat No. Twp. Rge.	Plat No. Twp. Rge.

Information From:

Mrs. Tilton

Clara Tilton

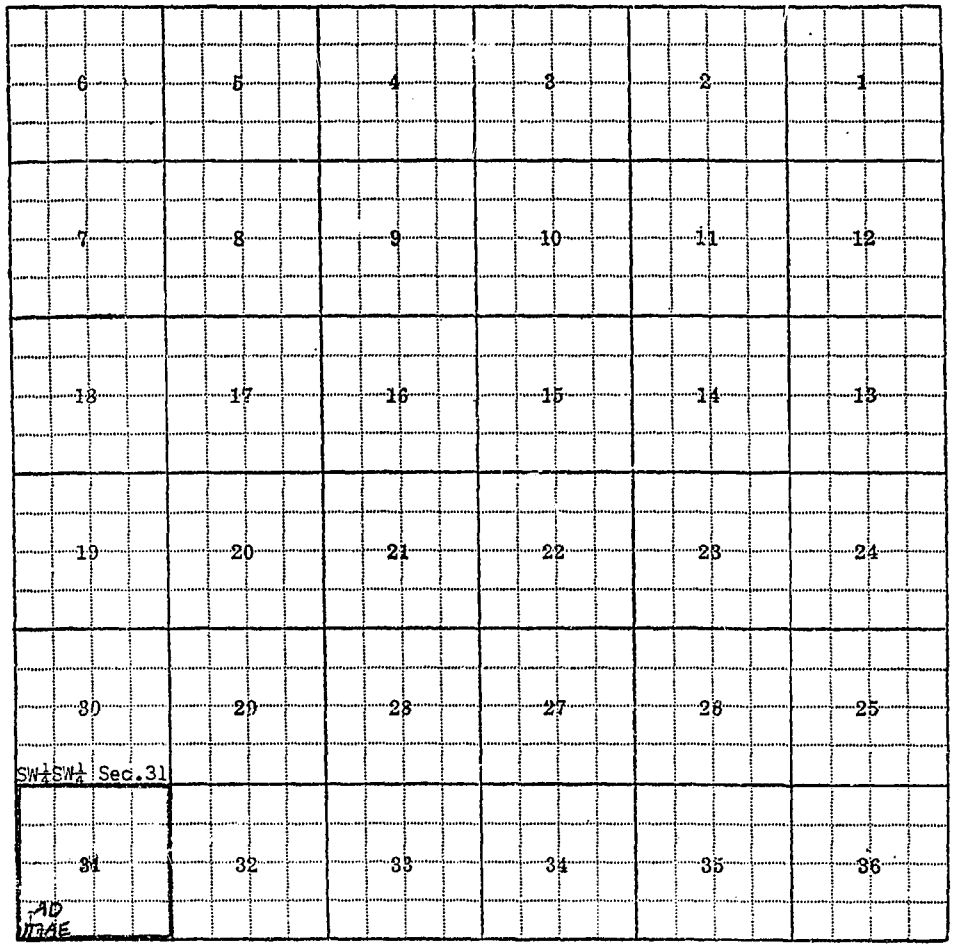

31-AD; 31-AE; - For ownership see special plat for SW¼SW¼ Sec. 31.

F-1-A 3M-9-55

County Ravalli

STATE OF MONTANA
STATE ENGINEERS OFFICE
Water Resources Survey

T. 7N R. 20W Plat No. 13

Farm Checked: Date 7-27-57

Photo No. 2P-86

By R.J. Peter & H. Carpenter

Legal Land Owner C. M. Treece Address Corvallis, Montana

Operator Same Address

Water is deliverd by:— 1. Private System; X 2. Ditch Company; 3. State Project; 4. Federal Project; 5. Irrigation District

If under Ditch Company, Irrigation District, or Government Project, state the number of shares or inches, acre feet, as the case may be in said system

App. No. Decree No.	NAME OF APPROPRIATOR TO WHOM DECREED	NAME OF STREAM	State App. Date Priority	Miner's Inches	In Use	NAME OF DITCH (Water Delivered By)	No.	R/F	P/G/S	Present Irr. Acres	Irrigable Acres
*See											
Ditch											
Rights		Bitterroot River				Wood-Parkhurst Ditch	1	R		90	0
D-206	John M. Treece	Bitterroot River	4-1-97	120	Yes						

NOTE: R—Denotes Regular Irrigation. F—Flood Irrigation. P—Water diverted by means of pumping. G—Water diverted by gravity. S—Stored Water.

Condition of System Good Topography Valley River Basin Columbia River, Bitterroot River

Adequate Supply: Yes X No Explain

Remarks *C. M. Treece is signed up for 3/4 Share under the Wood-Parkhurst Ditch (Supply Ditch Association) or 147 Miner's Inches. Has a right 120 Miner's Inches.

Also in: Plat No. Twp. Rge.	Plat No. Twp. Rge.	Plat No. Twp. Rge.
Plat No. Twp. Rge.	Plat No. Twp. Rge.	Plat No. Twp. Rge.

Information From:

C. M. Treece

C. M. Treese

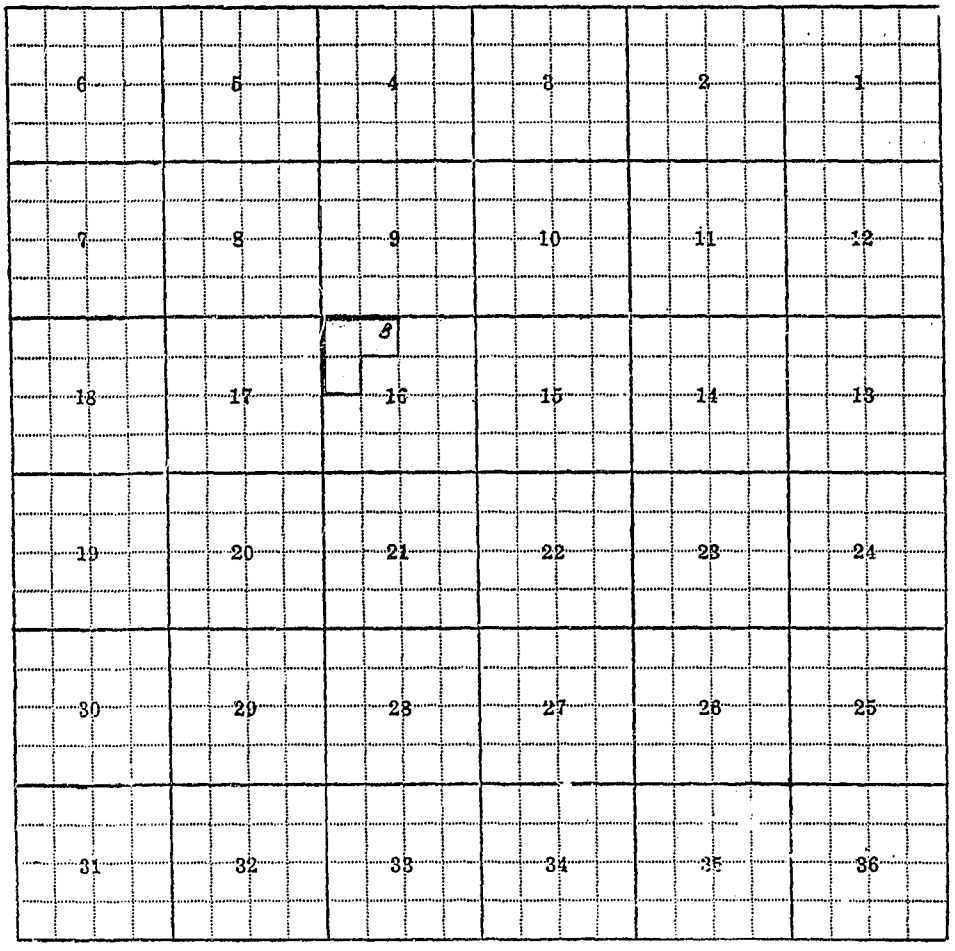

16-B:

F-1-A 3M-9-55

County Ravalli

Farm Checked: Date 7-11-57

By Robert J. Peter

STATE OF MONTANA
STATE ENGINEERS OFFICE
Water Resources Survey

T. 7N. R. 20W. Plat No. 13

Photo No. 2P-38

Legal Land Owner Ferd & June Tucker Address Victor, Montana

Operator Same Address

Water is deliverd by:— 1. Private System; X 2. Ditch Company; 3. State Project; 4. Federal Project; 5. Irrigation District

If under Ditch Company, Irrigation District, or Government Project, state the number of shares or inches, acre feet, as the case may be in said system

App. No. Decree No.	NAME OF APPROPRIATOR TO WHOM DECREED	NAME OF STREAM	Date App. Date Priority	Miner's Inches	In Use	NAME OF DITCH (Water Delivered By)	No.	R/F	P/G/S	Present Irr. Acres	Irrigable Acres
D-552	George W. Fowler	Fred Burr Creek	4-1-81	135	Yes	Sestak-Tucker Ditch	1	R		88	0

NOTE: R—Denotes Regular Irrigation. F—Flood Irrigation. P—Water diverted by means of pumping. G—Water divorted by gravity. S—Stored Water.

Condition of System Fair Topography Bench River Basin Columbia River, Fred Burr Creek

Adequate Supply: Yes X No Explain

Remarks

Also in: Plat No. Twp. Rge.	Plat No. Twp. Rge.	Plat No. Twp. Rge.
Plat No. Twp. Rge.	Plat No. Twp. Rge.	Plat No. Twp. Rge.

Information From:

Ferd Tucker

Ferd + June Tucker

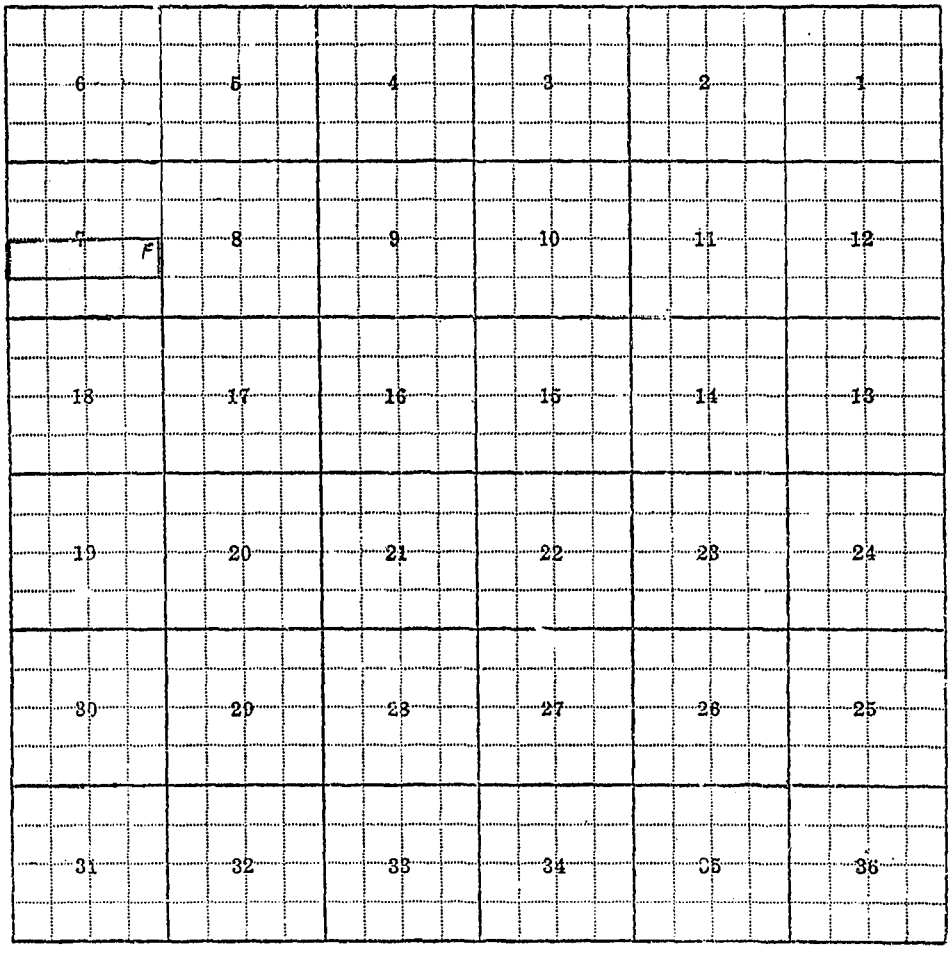

7-F;

F-1-A 3M-9-55

County Ravalli

STATE OF MONTANA
STATE ENGINEERS OFFICE
Water Resources Survey

T. 7N R. 20W Plat No. 13

Farm Checked: Date 7-11-57

Photo No. 2P-37; 2P-38;

By Robert J. Peter

Legal Land Owner Sarah Tucker Address

Operator Ferd Tucker Address Victor, Montana

Water is deliverd by:— 1. Private System; X 2. Ditch Company; 3. State Project; 4. Federal Project; 5. Irrigation District

If under Ditch Company, Irrigation District, or Government Project, state the number of shares or inches, acre feet, as the case may be in said system

App. No. Decree No.	NAME OF APPROPRIATOR TO WHOM DECREED	NAME OF STREAM	Date App. Date Priority	Miner's Inches	In Use	NAME OF DITCH (Water Delivered By)	No.	R/F	P/G/S	Present Irr. Acres	Irrigable Acres
		Slough				Tucker Slough Ditch	1	R		65	0
	Ferd Tucker	Slough									

NOTE: R—Denotes Regular Irrigation. F—Flood Irrigation. P—Water diverted by means of pumping. G—Water diverted by gravity. S—Stored Water.

Condition of System Fair Topography Bench River Basin Columbia River, Slough,

Adequate Supply: Yes..... No...X..... Explain Water goes down too early.

Remarks

Also in: Plat No..... Twp..... Rge.....	Plat No..... Twp..... Rge.....	Plat No..... Twp..... Rge.....
Plat No..... Twp..... Rge.....	Plat No..... Twp..... Rge.....	Plat No..... Twp..... Rge.....

Information From:

Ferd Tucker

Sarah Tucker

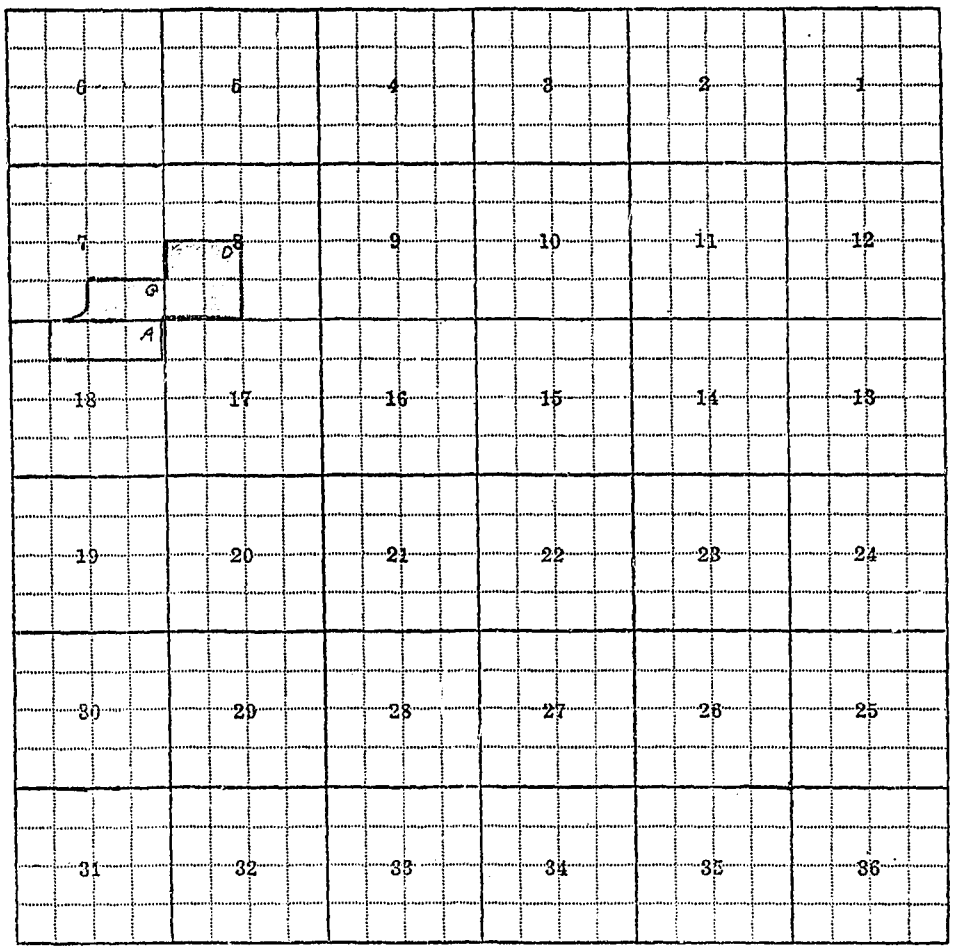

7-G; 8-D; 18-A;

F-1-A 3M-9-55

County Ravalli

Farm Checked: Date 7-17-57

By Robert J. Peter

STATE OF MONTANA
STATE ENGINEERS OFFICE
Water Resources Survey

T. 7N R. 20W Plat No. 13

Photo No. 2P-35

Legal Land Owner C., J. C., & George C. Van Essen Address Corvallis, Montana

Operator Same Address

Water is deliverd by:— 1. Private System; X 2. Ditch Company; 3. State Project; 4. Federal Project; 5. Irrigation District

If under Ditch Company, Irrigation District, or Government Project, state the number of shares or inches, acre feet, as the case may be in said system

App. No. Decree No.	NAME OF APPROPRIATOR TO WHOM DECREED	NAME OF STREAM	Date App. Date Priority	Miner's Inches	In Use	NAME OF DITCH (Water Delivered By)	No.	R/F	P/G/S	Present Irr. Acres	Irrigable Acres
A-1249	H. D. Simmons	Willow Cr. Drain Dist.	7-27-26	120	Yes	Quast-Worden Ditch	1	R		49	0
D-169	Frank M. Lockwood	Bitterroot River	6-1-66	120	No (Part)						
D-170	G. G. Lockwood	Bitterroot River	4-1-90	120	No						
A-1364	Henry D. Simmons	Crystal Spring	4-7-23	1000	No (Fish Pond)						

NOTE: R—Denotes Regular Irrigation. F—Flood Irrigation. P—Water diverted by means of pumping. G—Water diverted by gravity. S—Stored Water.

Condition of System Good Topography River bottom River Basin Columbia River, Willow Creek Drain,

Adequate Supply: Yes X No Explain

Remarks

Also in: Plat No. Twp. Rge.	Plat No. Twp. Rge.	Plat No. Twp. Rge.
Plat No. Twp. Rge.	Plat No. Twp. Rge.	Plat No. Twp. Rge.

Information From:

Mr. Van Essen

C., J. C., + George C. Van Essen

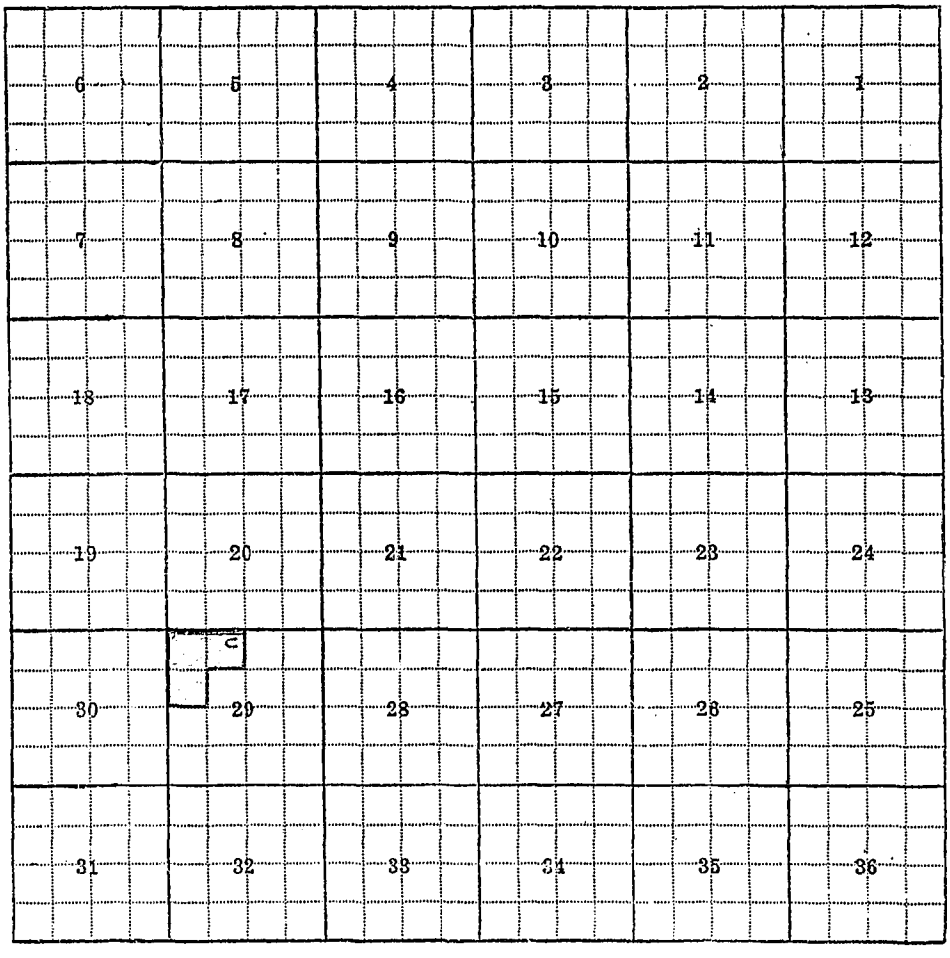

29-C:

F-1-A 3M-9-55

County Ravalli

Farm Checked: Date 7-14-57

By Robert J. Peter

STATE OF MONTANA
STATE ENGINEERS OFFICE
Water Resources Survey

T. 7N R. 20W Plat No. 13

Photo No. 2P-35

Legal Land Owner J. C. Warden Address Corvallis, Montana

Operator Same Address

Water is deliverd by:— 1. Private System; x 2. Ditch Company; x 3. State Project; 4. Federal Project; 5. Irrigation District

If under Ditch Company, Irrigation District, or Government Project, state the number of shares or inches, acre feet, as the case may be in said system

App. No. Decree No.	NAME OF APPROPRIATOR TO WHOM DECREED	NAME OF STREAM	Date App. Date Priority	Miner's Inches	In Use	NAME OF DITCH (Water Delivered By)	No.	R/F	P/G/S	Present Irr. Acres	Irrigable Acres
A-1250	J. C. Warden	Willow Cr. Drain Dist.	8-1-19	120	Yes	Quast-Worden Ditch	1	R		38	0
D-145	Corvallis Canal &										
	Water Company	Bitterroot River	1-1-71	5000	3/8sh	Corvallis Canal	2	R		17	0
D-153	J. M. Goudy	Bitterroot River	6-1-66	110	No						
D-196	Nancy E. Simmons	Bitterroot River	6-1-66	50	No						

NOTE: R—Denotes Regular Irrigation. F—Flood Irrigation. P—Water diverted by means of pumping. G—Water diverted by gravity. S—Stored Water.

Condition of System Fair Topography River Bottom River Basin Columbia River, Bitterroot River, Willow Creek Drain.

Adequate Supply: Yes X No Explain

Remarks

D-153, D-196, not in use. Headgate washed out. Was in old Independent Ditch.

J. C. Warden is signed up for 3/8 Share under the Corvallis Canal & Water Company.

Also in: Plat No. Twp. Rge.	Plat No. Twp. Rge.	Plat No. Twp. Rge.
Plat No. Twp. Rge.	Plat No. Twp. Rge.	Plat No. Twp. Rge.

Information From:

J. C. Warden

J. C. Warden

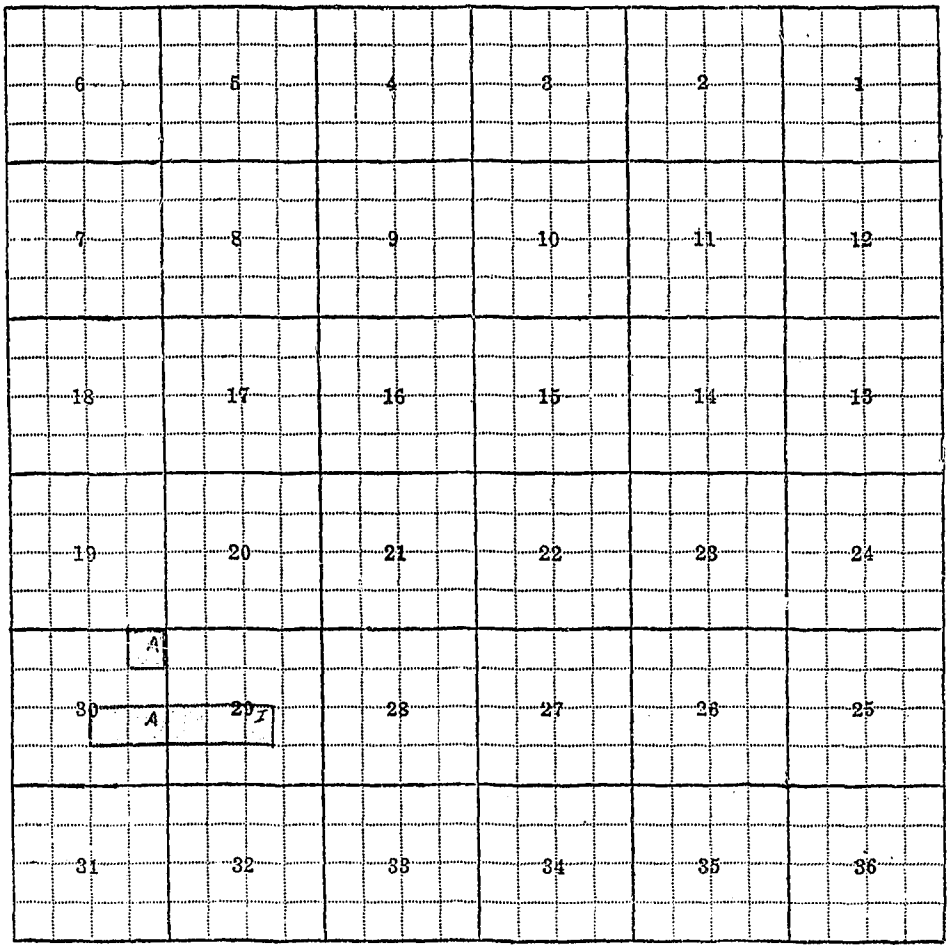

29-I; 30-A;

F-1-A 3M-9-55

County Ravalli

STATE OF MONTANA
STATE ENGINEERS OFFICE
Water Resources Survey

T. 7N R. 20W Plat No. 13

Farm Checked: Date 7-9-57

Photo No. 2P-36

By R.J. Peter & H.L. Bille

Legal Land Owner J. C. & Lula Warden Address Corvallis, Montana

Operator Allen Nelson (buying) Address Woodside, Montana

Water is deliverd by:— 1. Private System; X 2. Ditch Company; 3. State Project; 4. Federal Project; 5. Irrigation District

If under Ditch Company, Irrigation District, or Government Project, state the number of shares or inches, acre foot, as the case may be in said system

App. No. Decree No.	NAME OF APPROPRIATOR TO WHOM DECREED	NAME OF STREAM	Date App. Date Priority	Miner's Inches	In Use	NAME OF DITCH (Water Delivered By)	No.	R/F	P/G/S	Present Irr. Acres	Irrigable Acres
No Filing		Pump-Well				Sprinkler	1	R		40	0
A-747	Mildred Wagner	Mill Creek	2-4-54	40	No						

NOTE: R—Denotes Regular Irrigation. F—Flood Irrigation. P—Water diverted by means of pumping. G—Water diverted by gravity. S—Stored Water.

Condition of System Good Topography Bench River Basin Columbia River, Well.

Adequate Supply: Yes X No Explain

Remarks 14 Feet well, intends to file on well.

Also in: Plat No.	Twp.	Rge.	Plat No.	Twp.	Rge.	Plat No.	Twp.	Rge.
Plat No.	Twp.	Rge.	Plat No.	Twp.	Rge.	Plat No.	Twp.	Rge.

Information From:

Allen Nelson

J.C. Thula Warden

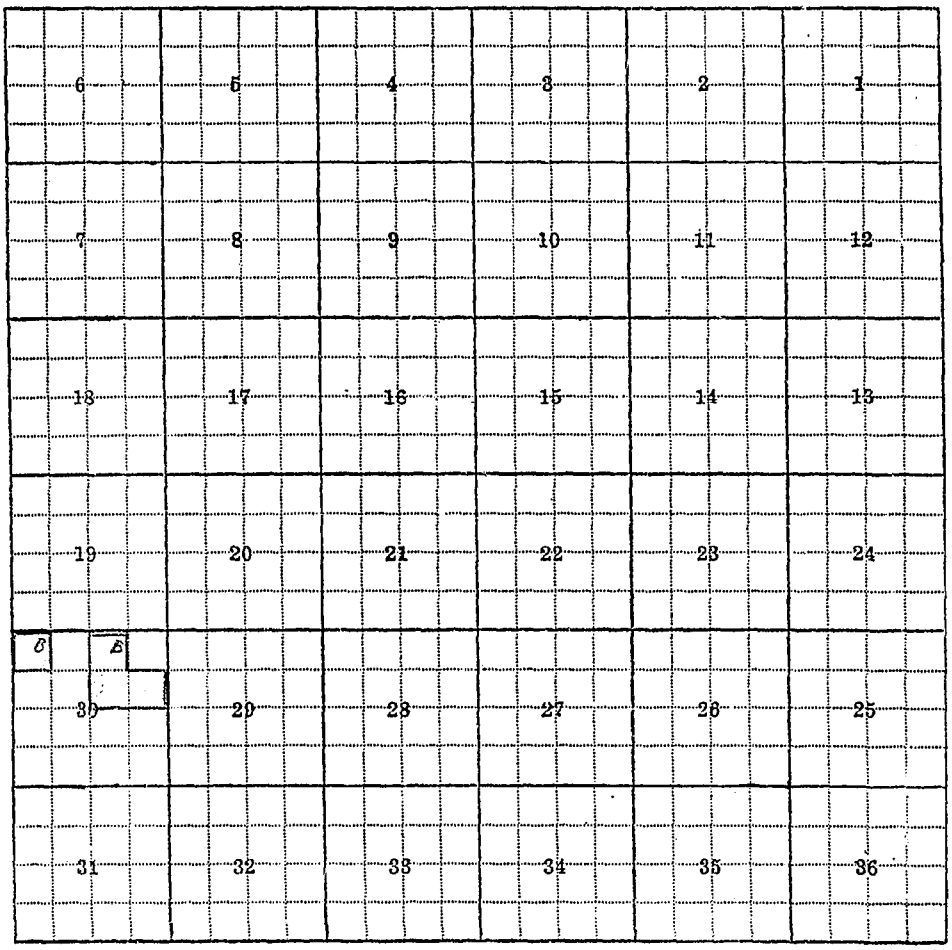

30-B:

F-1-A 3M-9-55

County Ravalli

Farm Checked: Date 9-19-57

By Robert J. Peter

STATE OF MONTANA
STATE ENGINEERS OFFICE
Water Resources Survey

T. 7N R. 20W Plat No. 13

Photo No. 2P-34

Legal Land Owner Clayton Warner Address Corvallis, Montana

Operator Same Address

Water is delivered by:— 1. Private System; X 2. Ditch Company; 3. State Project; 4. Federal Project; 5. Irrigation District

If under Ditch Company, Irrigation District, or Government Project, state the number of shares or inches, acre feet, as the case may be in said system

App. No. Decree No.	NAME OF APPROPRIATOR TO WHOM DECREED	NAME OF STREAM	Date App. Date Priority	Miner's Inches	In Use	NAME OF DITCH (Water Delivered By)	No.	R/F	P/G/S	Present Irr. Acres	Irrigable Acres
No Filing		Well				Sprinkler	1	R		1	0

NOTE: R—Denotes Regular Irrigation. F—Flood Irrigation. P—Water diverted by means of pumping. G—Water diverted by gravity. S—Stored Water.

Condition of System Good Topography River bottom River Basin Columbia River, Well,

Adequate Supply: Yes X No Explain

Remarks

Uses Morris' well and sprinkler for garden only.

Also in: Plat No. Twp. Rge.	Plat No. Twp. Rge.	Plat No. Twp. Rge.
Plat No. Twp. Rge.	Plat No. Twp. Rge.	Plat No. Twp. Rge.

Information From:

Mr. Morris

Clayton Warner



31-L;

F-1-A 3M-9-55

County Ravalli

STATE OF MONTANA
STATE ENGINEERS OFFICE
Water Resources Survey

T 7N R 20W Plat No. 13

Farm Checked: Date 8-26-57

Photo NO 2P-34

By H. Carpenter & R.J. Peter

Legal Land Owner William(A.) Warsinske Address Corvallis, Montana

Operator Same Address

Water is deliverd by:— 1. Private System; 2. Ditch Company; x 3. State Project; 4. Federal Project; 5. Irrigation District

If under Ditch Company, Irrigation Dist.ict, or Government Project, state the number of shares or inches, acre feet, as the case may be in said system

App. No. Decree No.	NAME OF APPROPRIATOR TO WHOM DECREED	NAME OF STREAM	Date App. Date Priority	Miner's Inches	In Use	NAME OF DITCH (Water Delivered By)	No.	R/F	P/G/S	Present Irr. Acres	Irrigal Acre
D-145	Corvallis Canal &										
	Water Company	Bitterroot River	1-1-71	5000	1/8						
					Sh.	Corvallis Canal	2	R		2	0

NOTE: R—Denotes Regular Irrigation. F—Flood Irrigation. P—Water diverted by means of pumping. G—Water diverted by gravity. S—Stored Water.

Condition of System Good Topography Valley River Basin Columbia River, Bitterroot Riv

Adequate Supply: Yes X No Explain

Remarks

Also used in Corvallis Townsite.

William (A.) Warsinske is signed up for 1/8 Share under the Corvallis Canal & Water Company.

Also in: Plat No. Twp. Rge.	Plat No. Twp. Rge.	Plat No. Twp. Rge.
Plat No. Twp. Rge.	Plat No. Twp. Rge.	Plat No. Twp. Rge.

Information From:

Field Survey

William A. Warsinske

6	5	4	3	2	1
7	8	9	10	11	12
18	17	16	15	14	13
19	20	21	22	23	24
30	29	28	27	26	25
31	32	33	34	35	36

32-I;

F-1-A 3M-9-55

County Ravalli

Farm Checked: Date 7-17-57

By Robert J. Peter

STATE OF MONTANA
STATE ENGINEERS OFFICE
Water Resources Survey

T. 7N R. 20W Plat No. 13

Photo No. 2P-36

Legal Land Owner Addie Wood Address Corvallis, Montana

Operator Same Address

Water is delivrd by:— 1. Private System; X 2. Ditch Company; 3. State Project; 4. Federal Project 5. Irrigation District

If under Ditch Company, Irrigation District, or Government Project, state the number of shares or inches, acre feet, as the case may be in said system

App. No. Decree No.	NAME OF APPROPRIATOR TO WHOM DECREED	NAME OF STREAM	Date App. Date Priority	Miner's Inches	In Use	NAME OF DITCH (Water Delivered By)	No.	R/F	P/G/S	Present Irr. Acres	Irrigable Acres
A-1506	Joshua T. Woods, et al	Seepage of Independent Ditch	8-17-04	All	Yes	Independent Ditch	1	R		76	0
D-229	Joshua T. Woods	Bitterroot River	6-1-66	80	No						

NOTE: R—Denotes Regular Irrigation. F—Flood Irrigation. P—Water diverted by means of pumping. G—Water diverted by gravity. S—Stored Water.

Condition of System Fair Topography Valley River Basin Columbia River, Willow Creek Drain,

Adequate Supply: Yes X No Explain

Remarks

Also in: Plat No.	Twp.	Rge.	Plat No.	Twp.	Rge.	Plat No.	Twp.	Rge.
Plat No.	Twp.	Rge.	Plat No.	Twp.	Rge.	Plat No.	Twp.	Rge.

Information From:

Addie Wood

Addie Wood

6	5	4	3	2	1
7	8	9	10	11	12
18	17	16	15	14	13
19	20	21	22	23	24
30	29	28	27	26	25
31	32	33	34	35	36

20-F;

F-1-A 3M-9-55

County Ravalli

STATE OF MONTANA
STATE ENGINEERS OFFICE
Water Resources Survey

T. 7N R. 20W Plat No. 13

Farm Checked: Date 7-29-57

Photo No. 2P-84

By R.J. Peter & H. Carpenter

Legal Land Owner Chas. D. Wood (A. B. Wood) Address Corvallis, Montana

Operator Same Address

Water is deliverd by:— 1. Private System; X 2. Ditch Company; 3. State Project; 4. Federal Project; 5. Irrigation District

If under Ditch Company, Irrigation District, or Government Project, state the number of shares or inches, acre feet, as the case may be in said system

App. No. Decree No.	NAME OF APPROPRIATOR TO WHOM DECREED	NAME OF STREAM	Date App. Date Priority	Miner's Inches	In Use	NAME OF DITCH (Water Delivered By)	No.	R/F	P/G/S	Present Irr. Acres	Irrigable Acres
*See											
Ditch											
Company											
Right		Bitterroot River				Wood-Parkhurst Ditch	1	R		116	0
D-146	E. R. Dean	Bitterroot River	4-1-72	160	120						

NOTE: R—Denotes Regular Irrigation. F—Flood Irrigation. P—Water diverted by means of pumping. G—Water diverted by gravity. S—Stored Water.

Condition of System Good Topography Valley River Basin Columbia River, Bitterroot River

Adequate Supply: Yes X No Explain

Remarks

*A. B. Wood is signed up for 1 Share under the Wood-Parkhurst Ditch (Supply Ditch Association) or 196 Miner's Inches. Has a right of 120 Miner's Inches.

Also in: Plat No. Twp. Rge.	Plat No. Twp. Rge.	Plat No. Twp. Rge.
Plat No. Twp. Rge.	Plat No. Twp. Rge.	Plat No. Twp. Rge.

Information From:

Don Wood

Chas. D. Ward

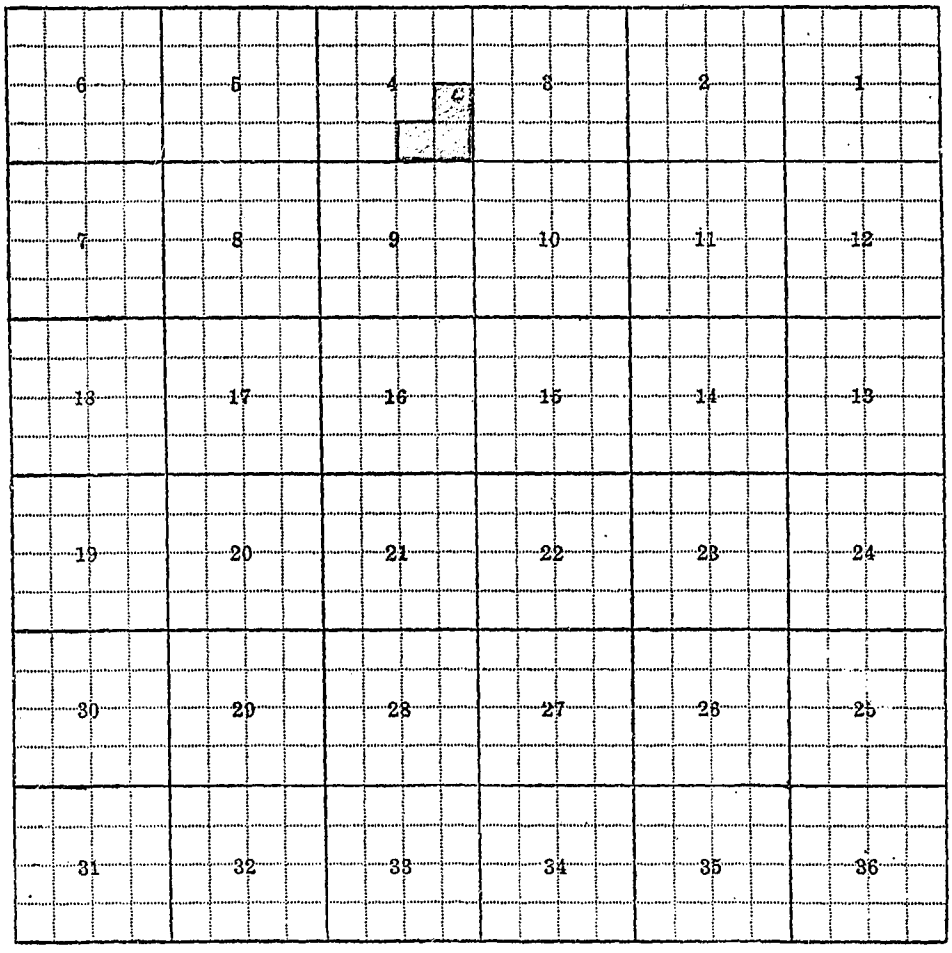

4-C;

F-1-A 3M-9-55

County Ravalli

STATE OF MONTANA
STATE ENGINEERS OFFICE
Water Resources Survey

T. 7N R. 20W Plat No. 13

Farm Checked: Date 9-10-57

Photo No. 2P-84

By D. Pouliot & G. Tate

Legal Land Owner Clyde Wood Address Corvallis, Montana

Operator Neil Overturf (buying) Address

Water is deliverd by:— 1. Private System; X 2. Ditch Company; 3. State Project; 4. Federal Project; 5. Irrigation District

If under Ditch Company, Irrigation District, or Government Project, state the number of shares or inches, acre feet, as the case may be in said system:

App. No. Decree No.	NAME OF APPROPRIATOR TO WHOM DECREED	NAME OF STREAM	Date App. Date Priority	Miner's Inches	In Use	NAME OF DITCH (Water Delivered By)	No.	R/F	P/G/S	Present Irr. Acres	Irrigable Acres
No Filing		Sump				Sprinkler	1	R		57	0

NOTE: R—Denotes Regular Irrigation. F—Flood Irrigation. P—Water diverted by means of pumping. G—Water diverted by gravity. S—Stored Water.

Condition of System Topography River Basin Columbia River, Sump,
Adequate Supply: Yes No Explain
Remarks

Also in: Plat No. 9 Twp. 8N Rge. 20W	Plat No. Twp. Rge.	Plat No. Twp. Rge.
Plat No. Twp. Rge.	Plat No. Twp. Rge.	Plat No. Twp. Rge.

Information From:
Clyde Wood

de Wood

6	5	4	3	2	1
7	8	9	10	11	12
18	17	16	15	14	13
19	20	21	22	23	24
30	29	28	27	26	25
31	32	33	34	35	36

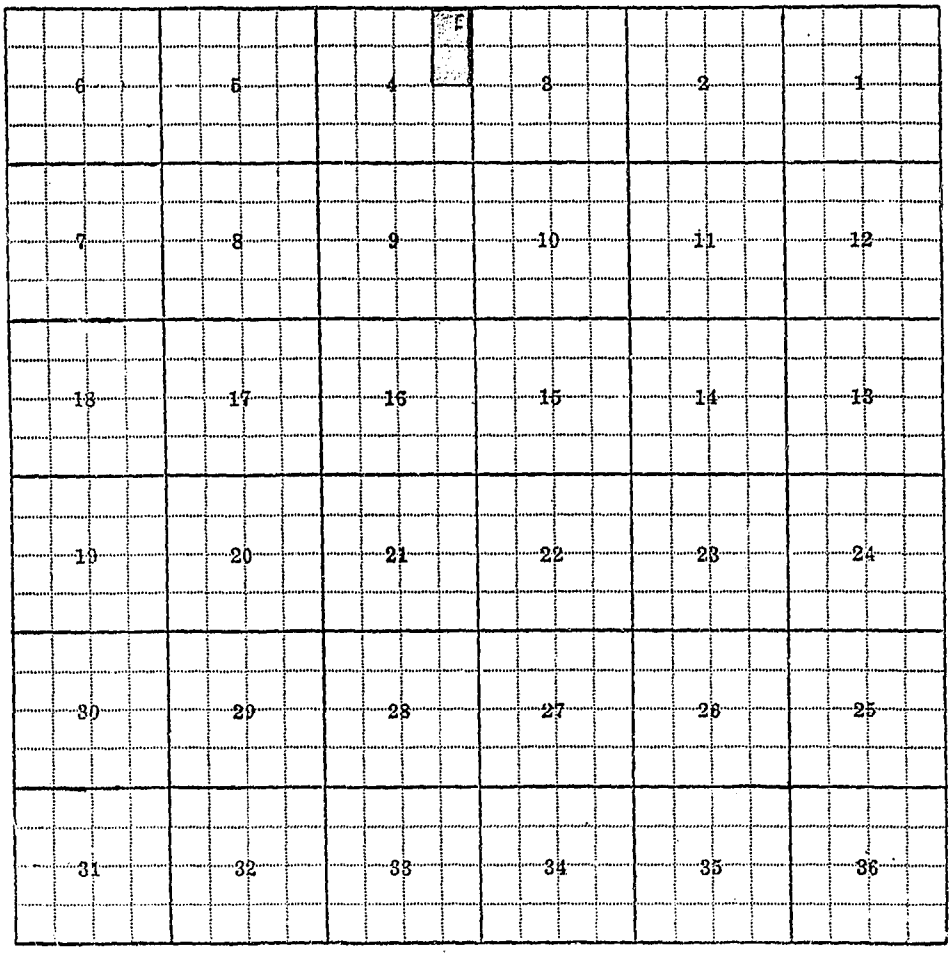

4-E;

F-1-A 3M-9-55

County Ravalli

STATE OF MONTANA
STATE ENGINEERS OFFICE
Water Resources Survey

T. 7N R. 20W Plat No. 13

Farm Checked: Date 9-10-57

Photo No. 2P-84

By W. Lambeth & D. Pouliot

Legal Land Owner Clyde A. Wood Address Corvallis, Montana

Operator Same Address

Water is deliverd by:— 1. Private System; X 2. Ditch Company; 3. State Project; 4. Federal Project; 5. Irrigation District

If under Ditch Company, Irrigation District, or Government Project, state the number of shares or inches, acre feet, as the case may be in said system

App. No. Decree No.	NAME OF APPROPRIATOR TO WHOM DECREED	NAME OF STREAM	Date App. Date Priority	Miner's Inches	In Use	NAME OF DITCH (Water Delivered By)	No.	R/F	P/G/S	Present Irr. Acres	Irrigable Acres
A-1709	Albert Wood, et al	Humble Drain Ditch									
		S½SW¼, Sec. 4	6-1-42	3000	Yes	Wood Ditches	1	R		34	0
		Bitterroot River				Wood Ditches	1	R		81	0

NOTE: R—Denotes Regular Irrigation. F—Flood Irrigation. P—Water diverted by means of pumping. G—Water diverted by gravity. S—Stored Water.

Condition of System Good Topography Valley River Basin Columbia River, Humble Drain,

Adequate Supply: Yes X No Explain Bitterroot River,

Remarks

Clyde Wood is signed up for 3 Shares under the Etna Ditch Company (Mutual).

Clyde Wood is signed up for .24366 Shares under the Union Ditch Company (Mutual).

Also in: Plat No. 9 Twp. 8N Rge. 20W	Plat No. Twp. Rge.	Plat No. Twp. Rge.
Plat No. Twp. Rge.	Plat No. Twp. Rge.	Plat No. Twp. Rge.

Information From:

Clyde A. Wood

Clyde A. Wood

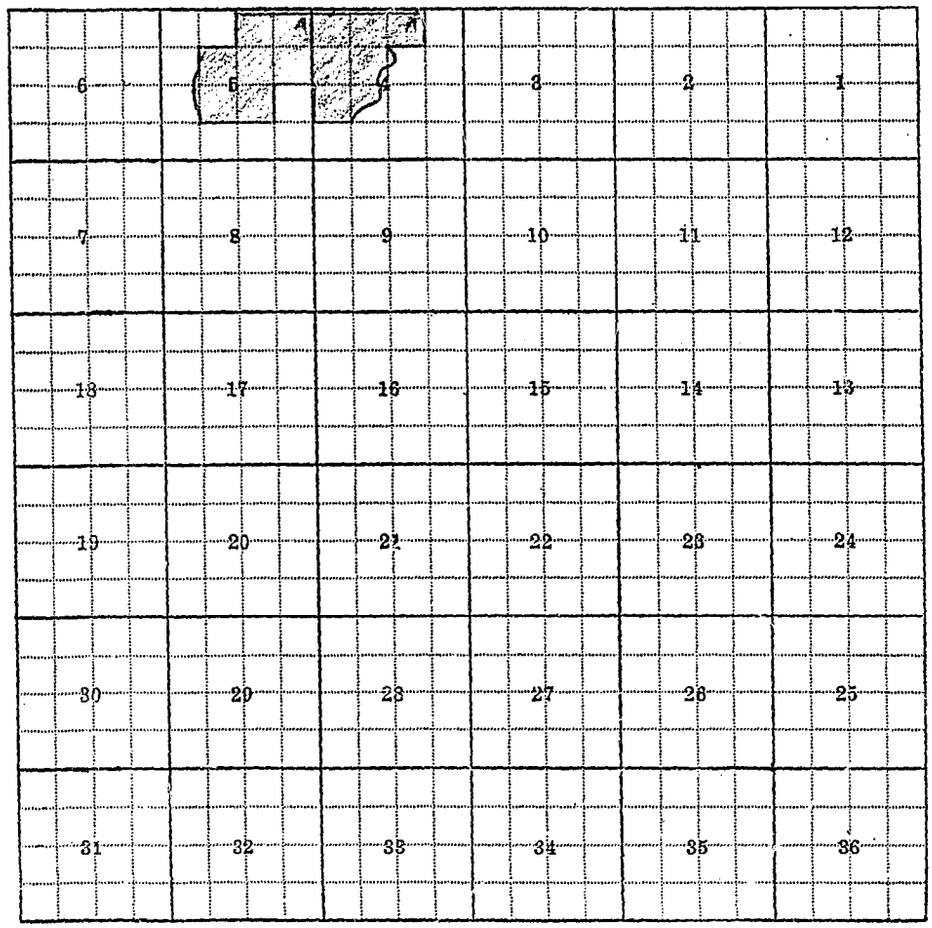

4-A; 5-A;

F-1-A 3M-9-55

County Ravalli

STATE OF MONTANA
STATE ENGINEERS OFFICE
Water Resources Survey

T 7N R 20W Plat No. 13

Farm Checked: Date 7-29-57

Photo No. 2P-84

By R.J. Peter & H. Carpenter

Legal Land Owner Donald & Edna Wood Address Corvallis, Montana

Operator Same Address

Water is deliverd by:— 1. Private System; 2. Ditch Company; 3. State Project; 4. Federal Project; 5. Irrigation District

If under Ditch Company, Irrigation District, or Government Project, state the number of shares or inches, acre feet, as the case may be in said system

App. No. Decree No.	NAME OF APPROPRIATOR TO WHOM DECREED	NAME OF STREAM	Date App. Date Priority	Miner's Inches	In Use	NAME OF DITCH (Water Delivered By)	No.	R/F	P/G/S	Present Irr. Acres	Irrigable Acres
No Filing		Slough & Seepage				Chaffin-Wood Ditch	1	R		52	0
A-1594	W. L. Kelley and C. H. McLeod	Seepage, Waste, Drain	4-1-04	300	?						

NOTE: R—Denotes Regular Irrigation. F—Flood Irrigation. P—Water diverted by means of pumping. G—Water diverted by gravity. S—Stored Water.

Condition of System Good Topography Valley River Basin Columbia River, Slough.

Adequate Supply: Yes x No Explain

Remarks

Also in: Plat No.	Twp.	Rge.	Plat No.	Twp.	Rge.	Plat No.	Twp.	Rge.
Plat No.	Twp.	Rge.	Plat No.	Twp.	Rge.	Plat No.	Twp.	Rge.

Information From:

Don Wood

Donald + Fern Wood

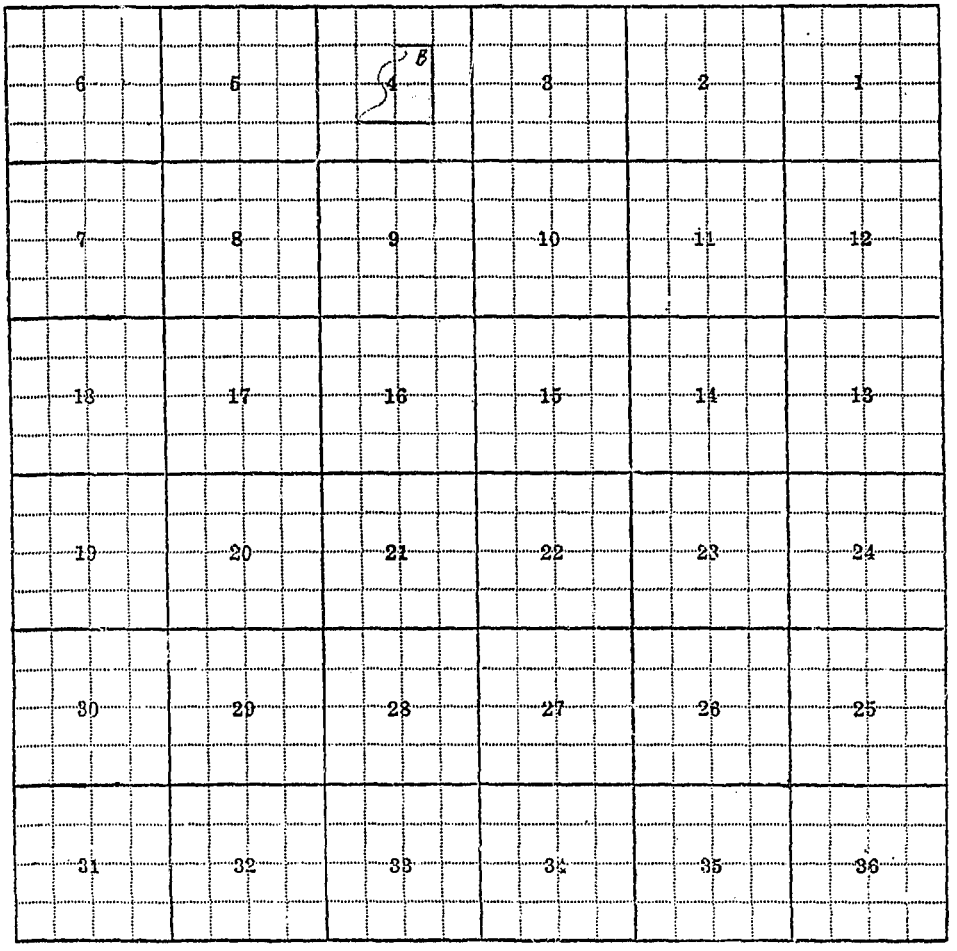

4-B;

F-1-A 3M-9-55

County . Ravalli

Farm Checked: Date 7-17-56

By Robert J. Peter

STATE OF MONTANA
STATE ENGINEERS OFFICE
Water Resources Survey

T 7N R 20W Plat No. 13

Photo No. 22-36

Legal Land Owner Larkin & Ora Wood Address Corvallis, Montana

Operator Same Address

Water is deliverd by:— 1. Private System; X 2. Ditch Company; 3. State Project; 4. Federal Project; 5. Irrigation District

If under Ditch Company, Irrigation District, or Government Project, state the number of shares or inches, acre feet, as the case may be in said system

App. No. Decree No.	NAME OF APPROPRIATOR TO WHOM DECREED	NAME OF STREAM	Date App. Date Priority	Miner's Inches	In Use	NAME OF DITCH (Water Delivered By)	No.	R/F	P/G/S	Present Irr. Acres	Irrigable Acres
A-1506	J. H. Carls et al	Independent Ditch,									
		Waste	8-17-04	All	Yes	Independent Ditch	1	R		47	0
D-144	Newton J. Chaffin	Bitterroot River	6-1-66	80	No(Part)						
A-89	Larkin C. Wood										
	(Fish Ponds)	Bear Creek(So. Fk.)	10-8-54	100	Yes						

NOTE: R—Denotes Regular Irrigation. F—Flood Irrigation. P—Water diverted by means of pumping. G—Water diverted by gravity. S—Stored Water.

Condition of System Fair Topography Valley River Basin Columbia River, Independent Ditch W[illegible],

Adequate Supply: Yes X No Explain

Remarks

Also in: Plat No. Twp. Rge.	Plat No. Twp. Rge.	Plat No. Twp. Rge.
Plat No. Twp. Rge.	Plat No. Twp. Rge.	Plat No. Twp. Rge.

Information From:

Mrs. Wood

...rkin + Ora Wood

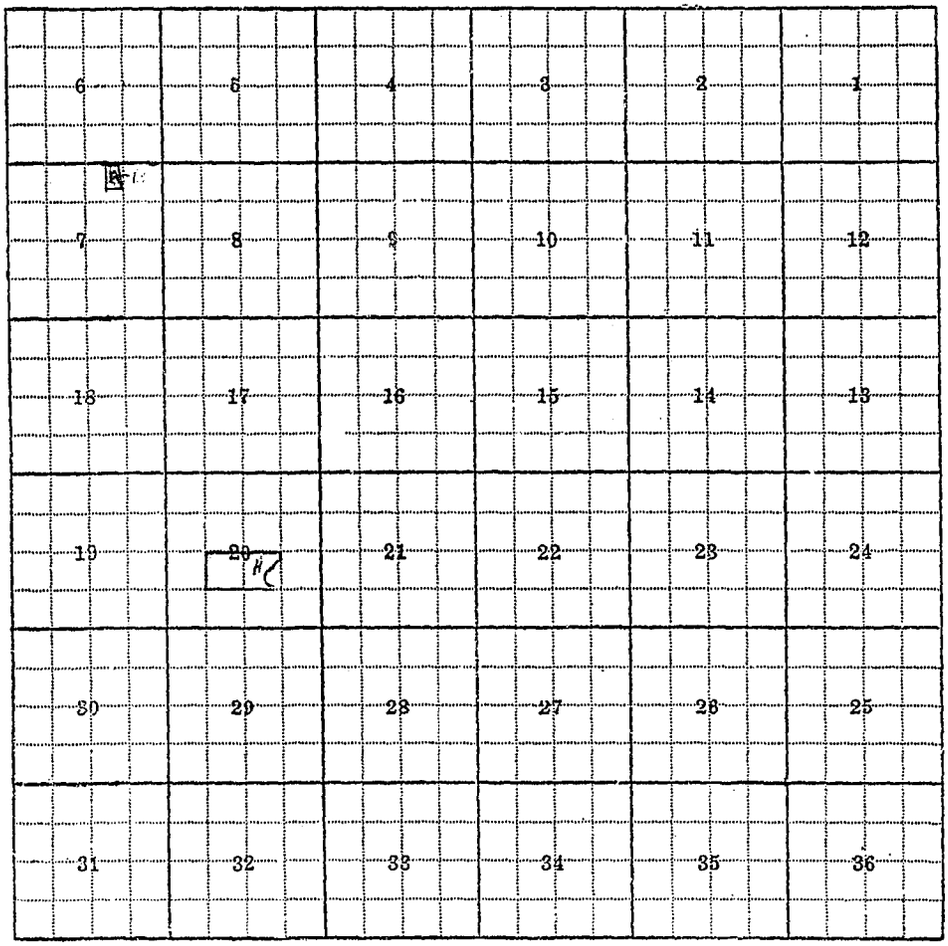

7-B: 20-H:

F-1-A 3M-9-55

County Ravalli

STATE OF MONTANA
STATE ENGINEERS OFFICE
Water Resources Survey

T. 7N R. 20W Plat No. 13

Farm Checked: Date 7-28-57

Photo No. 2P-84

By R.J. Peter & H. Carpenter

Legal Land Owner Lester A. Wood Address Corvallis, Montana

Operator Same Address

Water is deliverd by:— 1. Private System; 2. Ditch Company; x 3. State Project; 4. Federal Project; 5. Irrigation District

If under Ditch Company, Irrigation District, or Government Project, state the number of shares or inches, acre feet, as the case may be in said system

App. No. Decree No.	NAME OF APPROPRIATOR TO WHOM DECREED	NAME OF STREAM	Date App. Date Priority	Miner's Inches	In Use	NAME OF DITCH (Water Delivered By)	No.	R/F	P/G/S	Present Irr. Acres	Irrigable Acres
*See											
Company		Bitterroot River				Wood-Parkhurst Ditch	2	R		106	0
D-228	J.F. & Mary Wood	Bitterroot River	4-1-72	200	120						

NOTE: R—Denotes Regular Irrigation. F—Flood Irrigation. P—Water diverted by means of pumping. G—Water diverted by gravity. S—Stored Water.

Condition of System Good Topography Valley River Basin Columbia River, Bitterroot River,

Adequate Supply: Yes x No Explain

Remarks

*Lester Wood is signed up for ½ Share under the Wood-Parkhurst Ditch (Supply Ditch Association) or 98 Miner's Inches. Has a right of 120 Acres.

Also in: Plat No. Twp. Rge.	Plat No. Twp. Rge.	Plat No. Twp. Rge.
Plat No. Twp. Rge.	Plat No. Twp. Rge.	Plat No. Twp. Rge.

Information From:

Lester Wood

Lester A. Wood

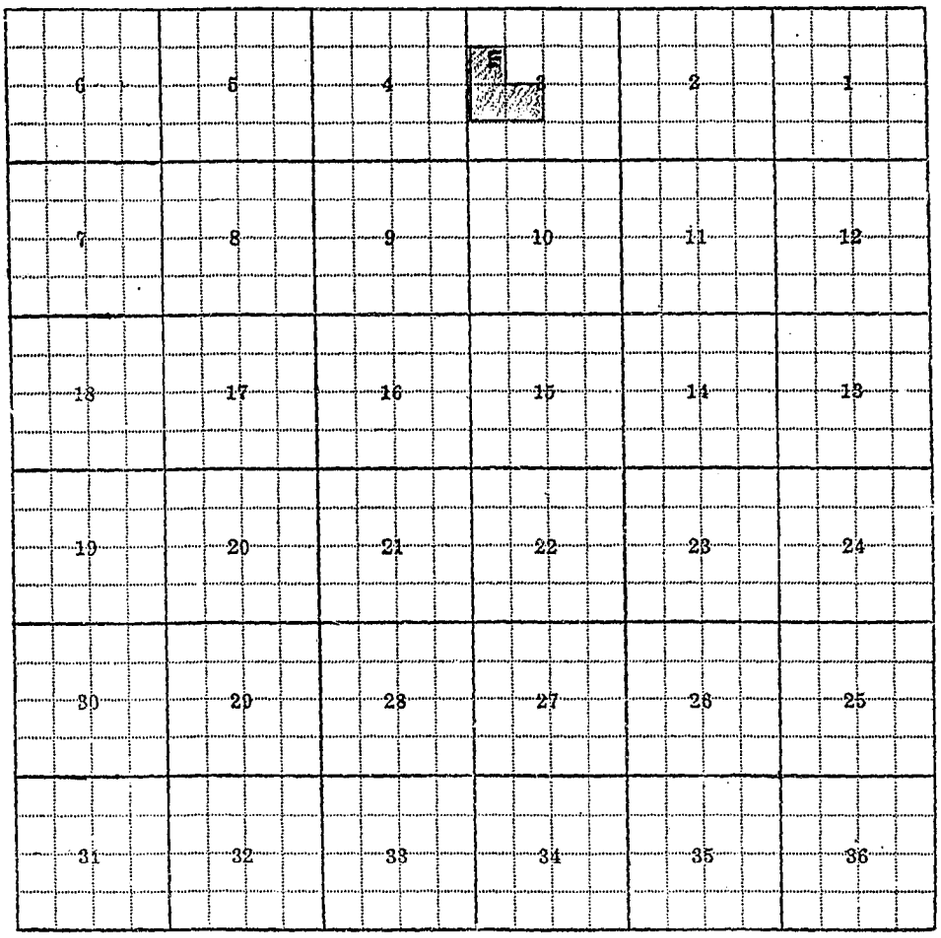

3-E:

F-1-A 3M-9-55

County Ravalli

Farm Checked: Date 9-17-57

By Robert J. Peter

STATE OF MONTANA
STATE ENGINEERS OFFICE
Water Resources Survey

T 7N R 20W Plat No. 13

Photo No. 2P-170

Legal Land Owner *John & Charlotte Zacha Address Corvallis, Montana

Operator Same Address

Water is deliverd by:— 1. Private System; 2. Ditch Company; 3. State Project; 4. Federal Project; X 5. Irrigation District X

If under Ditch Company, Irrigation District, or Government Project, state the number of shares or inches, acre feet, as the case may be in said system

App. No. Decree No.	NAME OF APPROPRIATOR TO WHOM DECREED	NAME OF STREAM	Date App. Date Priority	Miner's Inches	In Use	NAME OF DITCH (Water Delivered By)	No.	R/F	P/G/S	Present Irr. Acres	Irrigable Acres
*See											
Ditch											
District		Rock Creek				Bitterroot Irrigation					
						District	485	R		144	0
+ A-122	Fred S. Edwards	Birch Creek 3-25-05	3-25-05	160	No						
+ A-130	Earl M. Scott	Birch Creek	5-3-10	160	No						
#A-1712	John Zacha	Spr. & Seepage, Lot 18, Blk. 1	5-12-16	All	Yes						
#A-1312	John Zacha	Spr. & Seepage	2-23-26	All	Yes						

NOTE: R—Denotes Regular Irrigation. F—Flood Irrigation. P—Water diverted by means of pumping. G—Water diverted by gravity. S—Stored Water.

Condition of System Good Topography Bench River Basin Columbia River, Rock Creek,

Adequate Supply: Yes X No Explain

Remarks

*Also in Mountain View Orchards - Lots 1-4, 21-24, Blk. 2; Pt. 12, 13-20, Blk. 1; Pt. 1, Pt. 2, Pt. 3, Pt. 23, Pt. 24, Blk. 8;

**John & Charlotte Zacha are signed up for 220.1 Acres under the Bitterroot Irrigation District.

#Uses A-1312 and A-1712 as supplemental water, but not every year.

+Claims to A-122 and A-130 may be disputed by Bitterroot Irrigation District.

Also in: Plat No. Twp. Rge.	Plat No. Twp. Rge.	Plat No. Twp. Rge.
Plat No. Twp. Rge.	Plat No. Twp. Rge.	Plat No. Twp. Rge.

Information From:

John Zacha

John + Charlotte Zacha

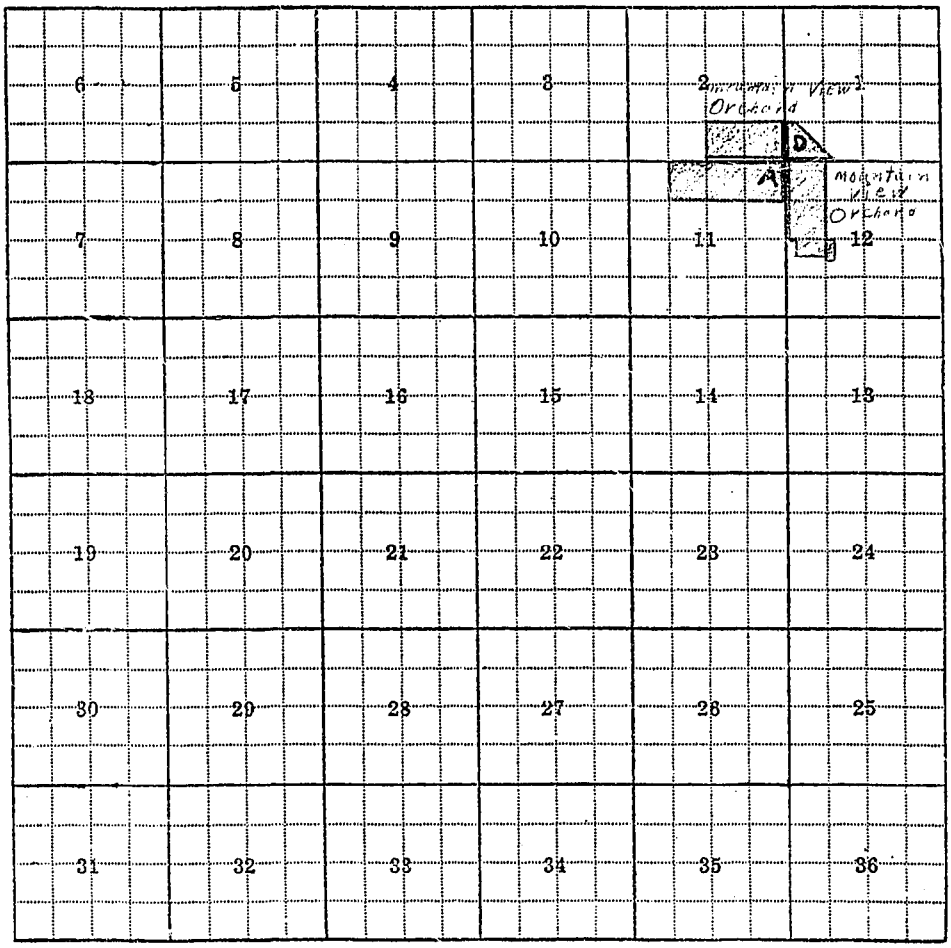

1-D; 11-A; Sec. 2 and 12 - Ownership see special plat for Mountain View Orchards.

F-1-A 3M-9-55

County Ravalli

STATE OF MONTANA
STATE ENGINEERS OFFICE
Water Resources Survey

T. 7N R. 20W Plat No. 13

Farm Checked: Date 7-29-57

Photo No. 2P-86

By R.J. Peter & H. Carpenter

Legal Land Owner John & Anna Zito Address Corvallis, Montana

Operator Same Address

Water is deliverd by:— 1. Private System; 2. Ditch Company; X 3. State Project; 4. Federal Project; 5. Irrigation District X

If under Ditch Company, Irrigation District, or Government Project, state the number of shares or inches, acre feet, as the case may be in said system

App. No. Decree No.	NAME OF APPROPRIATOR TO WHOM DECREED	NAME OF STREAM	Date App. Date Priority	Miner's Inches	In Use	NAME OF DITCH (Water Delivered By)	No.	R/F	P/G/S	Present Irr. Acres	Irrigable Acres
D-145	Corvallis Canal &										
	Water Company	Bitterroot River	1-1-71	5000	2 3/4						
					Sh.	Corvallis Canal	2	R		261	0
*See											
Dist.		Rock Creek				Bitterroot Irrigation					
						District	5	R		28	0
D-160	J. L. Humble	Bitterroot River	6-1-66	320	No (Part)						

NOTE: R—Denotes Regular Irrigation. F—Flood Irrigation. P—Water diverted by means of pumping. G—Water diverted by gravity. S—Stored Water.

Condition of System Good Topography Bench & Valley River Basin Columbia River, Bitterroot River

Adequate Supply: Yes X No Explain Rock Creek,

Remarks *John & Anna Zito are signed up for 31 Acres under the Bitterroot Irrigation District (Big Ditch).
John Zito is signed up for 2 3/4 Shares under the Corvallis Canal & Water Company.

Also in: Plat No. Twp. Rge.	Plat No. Twp. Rge.	Plat No. Twp. Rge.
Plat No. Twp. Rge.	Plat No. Twp. Rge.	Plat No. Twp. Rge.

Information From:

Joe Zito

John + Anna Zito

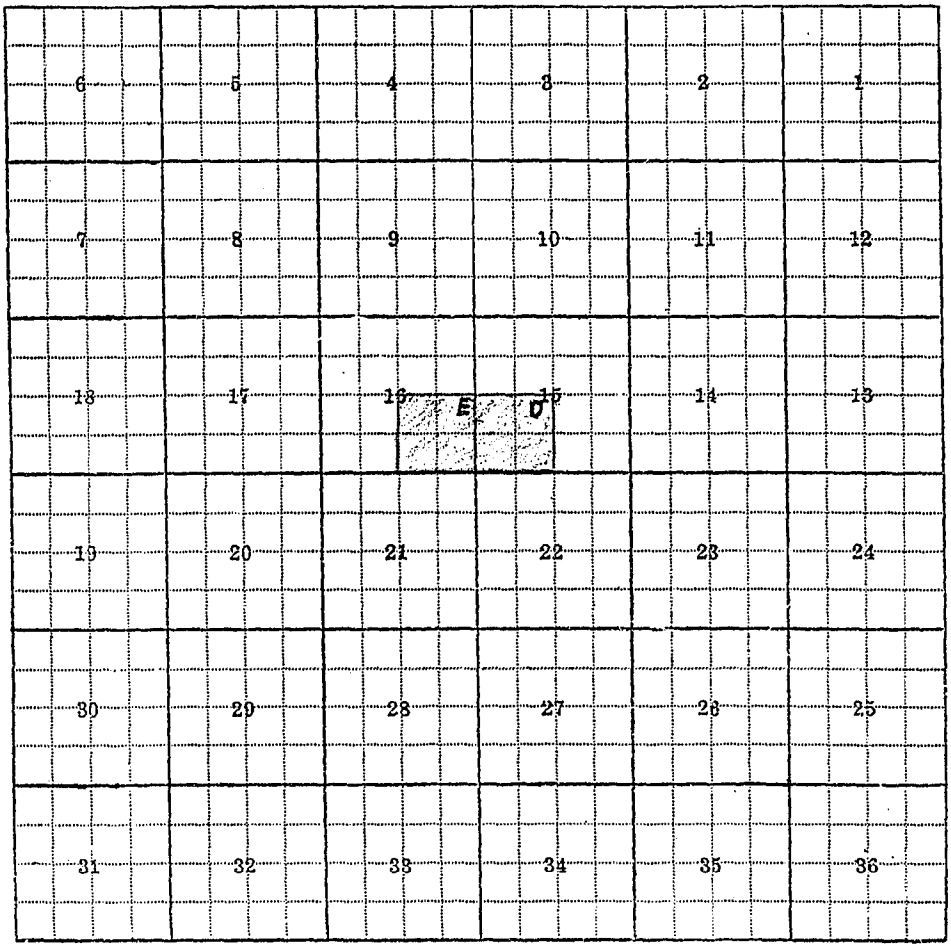

15-D; 16-E;

T7N-R20W

F-1-A 3M-9-55

County Ravalli

STATE OF MONTANA
STATE ENGINEERS OFFICE
Water Resources Survey

T. 7N R. 20W Plat No. 13

Farm Checked: Date 7-10-57

Photo No. 2P-34

By R. J. Peter

Legal Land Owner Marie Aichele, Anna Garrard, Lena Simpson Address Woodside, Montana

Operator Same Address

Water is deliverd by:— 1. Private System; 2. Ditch Company; X 3. State Project; 4. Federal Project; 5. Irrigation District

If under Ditch Company, Irrigation District, or Government Project, state the number of shares or inches, acre feet, as the case may be in said system

App. No. Decree No.	NAME OF APPROPRIATOR TO WHOM DECREED	NAME OF STREAM	Date App. Date Priority	Miner's Inches	In Use	NAME OF DITCH (Water Delivered By)	No.	R/F	P/G/S	Present Irr. Acres	Irrigable Acres
D-230	Woodside Irrigation Company	Bitterroot River	10-1-05	2,000	Yes	Woodside Ditch	2	R		2	0

NOTE: R—Denotes Regular Irrigation. F—Flood Irrigation. P—Water diverted by means of pumping. G—Water diverted by gravity. S—Stored Water.

Condition of System Good Topography Bench River Basin Columbia River, Bitterroot River,
Adequate Supply: Yes x No Explain
Remarks
Marie Aichele is signed up for 2 Shares under the Woodside Irrigation Company.
Yard and Garden.

Also in: Plat No. Twp. Rge.	Plat No. Twp. Rge.	Plat No. Twp. Rge.
Plat No. Twp. Rge.	Plat No. Twp. Rge.	Plat No. Twp. Rge.

Information From:
Ray Park & Field Survey


6
5
4
3
2
1
7
8
9
10
11
12
18
17
16
15
14
13
19
20
21
22
23
24
30
29
28
27
26
25
SW¼SW¼ Sec.31
31
32
33
34
35
36
X

31-X:

F-1-A 3M-9-55

County Ravalli

STATE OF MONTANA
STATE ENGINEERS OFFICE
Water Resources Survey

T 7N R 20W Plat No. 13

Farm Checked: Date 7-9-57

Photo No. 2P-37

By R. J. Peter & H. L. Bille

Legal Land Owner Barney & Frances Allen Address Victor, Montana

Operator Same Address

Water is deliverd by:— 1. Private System; X 2. Ditch Company; 3. State Project; 4. Federal Project; 5. Irrigation District

If under Ditch Company, Irrigation District, or Government Project, state the number of shares or inches, acre feet, as the case may be in said system

App. No. Decree No.	NAME OF APPROPRIATOR TO WHOM DECREED	NAME OF STREAM	Date App. Date Priority	Miner's Inches	In Use	NAME OF DITCH (Water Delivered By)	No.	R/F	P/G/S	Present Irr. Acres	Irrigable Acres
D-566	Hannah Thomander	Fred Burr Creek	9-1-82	135.88	Yes	)					
D-567	Peter Thomander	Fred Burr Creek	6-1-74	118.5	Yes	) Allen Ditch	1	R		112	0
*A-503	H. H. Eddy, et al	Fred Burr Creek Res.	11-9-08	12,000	No						

NOTE: R—Denotes Regular Irrigation. F—Flood Irrigation. P—Water diverted by means of pumping. G—Water diverted by gravity. S—Stored Water.

Condition of System Fair Topography Bench River Basin Columbia River, Fred Burr Creek,

Adequate Supply: Yes x No Explain

Remarks

*Development that never took place.

Also in: Plat No. 12 Twp. 7N Rge. 21W	Plat No. Twp. Rge.	Plat No. Twp. Rge.
Plat No. Twp. Rge.	Plat No. Twp. Rge.	Plat No. Twp. Rge.

Information From:

Barney Allen

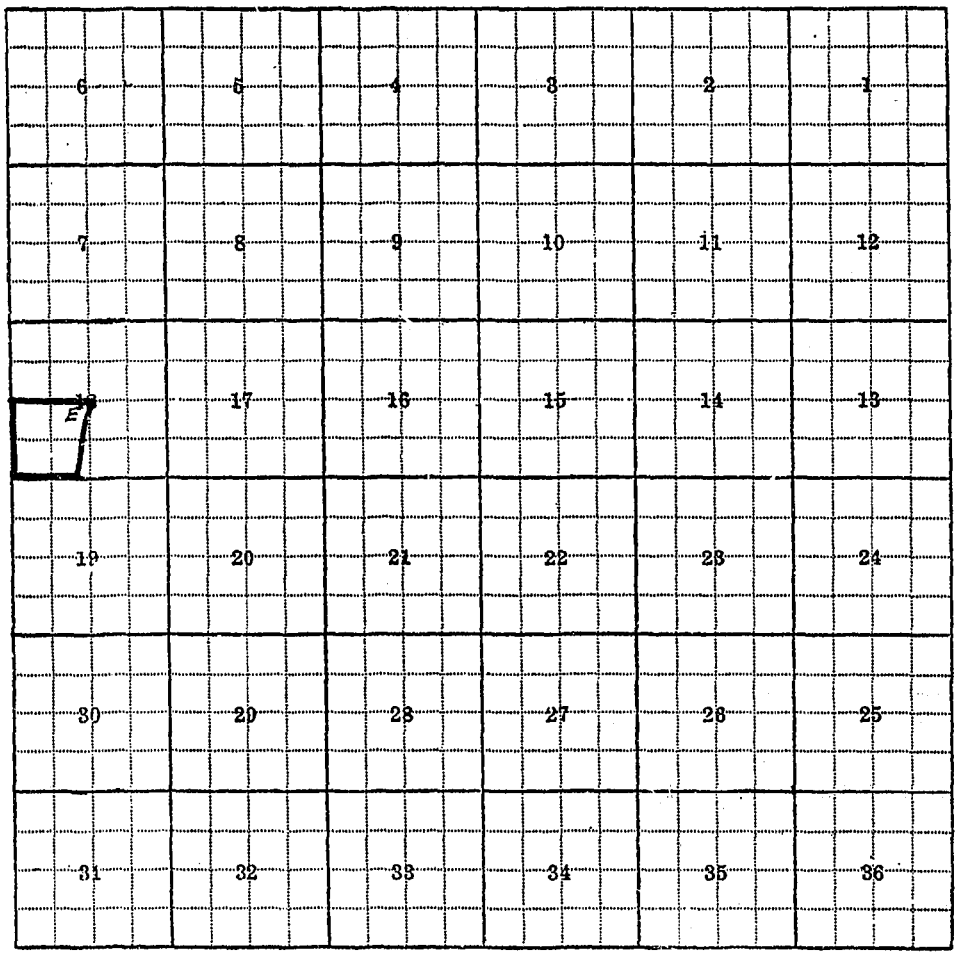
6
5
4
3
2
1
7
8
9
10
11
12
E
17
16
15
14
13
19
20
21
22
23
24
30
29
28
27
26
25
31
32
33
34
35
36

18-E;

F-1-A 3M-9-55

County Ravalli

STATE OF MONTANA
STATE ENGINEERS OFFICE
Water Resources Survey

T. 7N R. 20W Plat No. 1?

Farm Checked: Date 6-29-57

Photo No. 2P-36

By R. J. Peter

Legal Land Owner Bertha Alves Address

Operator Ray Williams, (Buying) Address Woodside, Montana

Water is deliverd by:— 1. Private System; 2. Ditch Company; X 3. State Project; 4. Federal Project; 5. Irrigation District

If under Ditch Company, Irrigation District, or Government Project, state the number of shares or inches, acre feet, as the case may be in said system

App. No. Decree No.	NAME OF APPROPRIATOR TO WHOM DECREED	NAME OF STREAM	Date App. Date Priority	Miner's Inches	In Use	NAME OF DITCH (Water Delivered By)	No.	R/F	P/G/S	Present Irr. Acres	Irrigable Acres
D-230	Woodside Irrigation Company	Bitterroot River	10-1-05	2,000	Yes	Woodside Ditch	2	R		27	0
D-646	Florence Mehargue	Mill Creek	5-15-92	75	Part	(Not in use)					

NOTE: R—Denotes Regular Irrigation. F—Flood Irrigation. P—Water diverted by means of pumping. G—Water diverted by gravity. S—Stored Water.

Condition of System Good Topography Bench River Basin Columbia River, Bitterroot River.

Adequate Supply: Yes x No Explain

Remarks

Bertha Alves is signed up for 61 Shares under the Woodside Irrigation Company.

Also in: Plat No. Twp. Rge.	Plat No. Twp. Rge.	Plat No. Twp. Rge.
Plat No. Twp. Rge.	Plat No. Twp. Rge.	Plat No. Twp. Rge.

Information From:

Mr. Williams

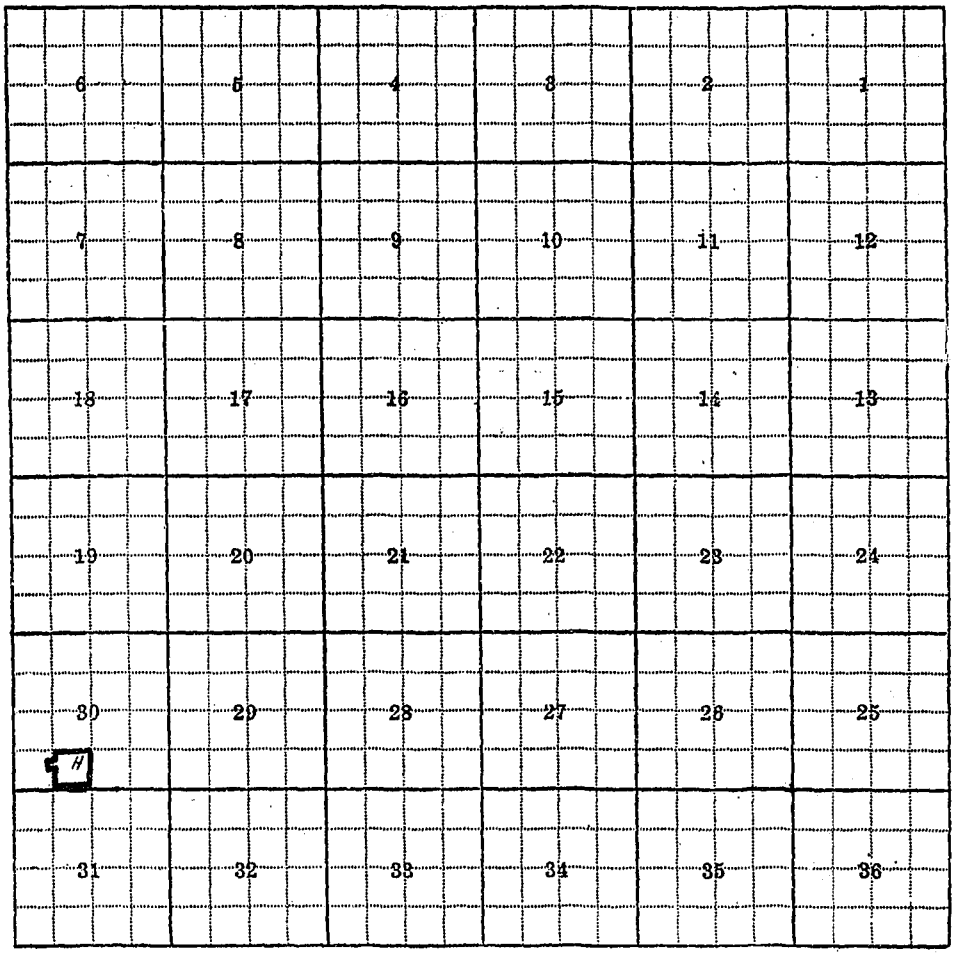
6
5
4
3
2
1
7
8
9
10
11
12
18
17
16
15
14
13
19
20
21
22
23
24
30
29
28
27
26
25
H
31
32
33
34
35
36

30-H:

F-1-A 3M-9-55

County Ravalli

STATE OF MONTANA
STATE ENGINEERS OFFICE
Water Resources Survey

T. 7N R. 20W Plat No. 13

Farm Checked: Date 8-24-57

Photo No. 2P-89

By R.J. Peter & H. Carpenter

Legal Land Owner James Applebury Address

Operator Everett Flint Address Corvallis, Montana

Water is deliverd by:— 1. Private System; 2. Ditch Company; 3. State Project; X 4. Federal Project; 5. Irrigation District

If under Ditch Company, Irrigation District, or Government Project, state the number of shares or inches, acre feet, as the case may be in said system

App. No. Decree No.	NAME OF APPROPRIATOR TO WHOM DECREED	NAME OF STREAM	Date App. Date Priority	Miner's Inches	In Use	NAME OF DITCH (Water Deliverod By)	No.	R/F	P/G/S	Present Irr. Acres	Irrigable Acres
D-1177	Edward Applebury	Willow Creek	6-1-77	15	No						
* See											
Ass'n		Bitterroot River				Hedge Ditch	3	R		10	0

NOTE: R—Denotes Regular Irrigation. F—Flood Irrigation. P—Water diverted by means of pumping. G—Water diverted by gravity. S—Stored Water.

Condition of System Good Topography Bench River Basin Columbia River, Bitterroot River

Adequate Supply: Yes X No Explain

Remarks

*James Applebury is signed up for 10 Acres hedge water under the Ravalli Water Users' Association.
Also used on #33-H.

Also in: Plat No. Twp. Rge.	Plat No. Twp. Rge.	Plat No. Twp. Rge.
Plat No. Twp. Rge.	Plat No. Twp. Rge.	Plat No. Twp. Rge.

Information From:

Everett Flint

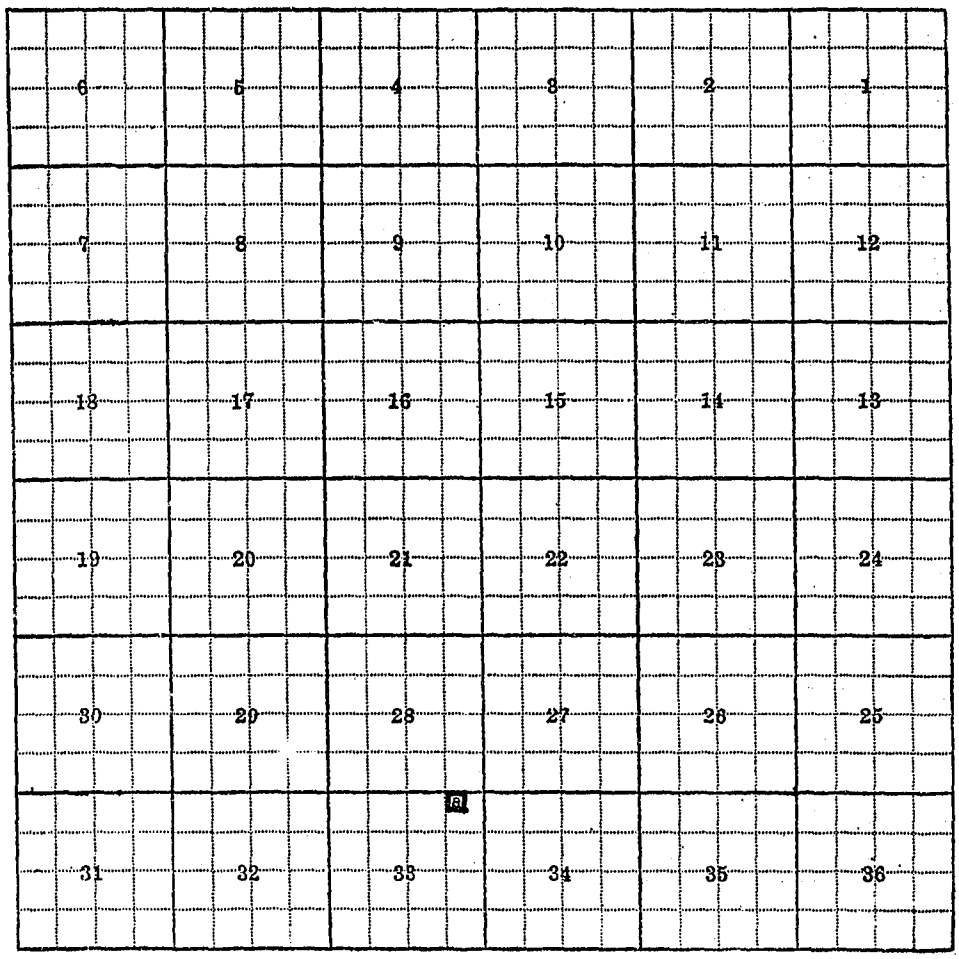
6
5
4
3
2
1
7
8
9
10
11
12
18
17
16
15
14
13
19
20
21
22
23
24
30
29
28
27
26
25
31
32
33
34
35
36

33-E:

F-1-A 3M-9-55

County Ravalli

STATE OF MONTANA
STATE ENGINEERS OFFICE
Water Resources Survey

T 7N R 20W Plat No. 13

Farm Checked: Date 8-24-57

Photo No. 2P-89

By R.J. Peter & H. Carpenter

Legal Land Owner James & Ruth Applebury Address

Operator Everett Flint Address Corvallis, Montana

Water is deliverd by:— 1. Private System; 2. Ditch Company; 3. State Project; X 4. Federal Project; 5. Irrigation District

If under Ditch Company, Irrigation District, or Government Project, state the number of shares or inches, acre feet, as the case may be in said system

App. No. Decree No.	NAME OF APPROPRIATOR TO WHOM DECREED	NAME OF STREAM	Date App. Date Priority	Miner's Inches	In Use	NAME OF DITCH (Water Delivered By)	No.	R/F	P/G/S	Present Irr. Acres	Irrigable Acres
D-1177	Edward Applebury	Willow Creek	6-1-77	15	Part	(Not in use)					
* See											
Ass'n		Bitterroot River				Hedge Ditch	3	R		20	0

NOTE: R—Denotes Regular Irrigation. F—Flood Irrigation. P—Water diverted by means of pumping. G—Water diverted by gravity. S—Stored Water.

Condition of System Good Topography Bench River Basin Columbia River, Bitterroot River

Adequate Supply: Yes X No Explain

Remarks

* Everett Flint is signed up for 50 Acres under the Ravalli Water Users' Association.
10 Acres hedge water - also used on #33-B.

Also in: Plat No. Twp. Rge.	Plat No. Twp. Rge.	Plat No. Twp. Rge.
Plat No. Twp. Rge.	Plat No. Twp. Rge.	Plat No. Twp. Rge.

Information From:
Everett Flint


6
5
4
3
2
1
7
8
9
10
11
12
18
17
16
15
14
13
19
20
21
22
23
24
30
29
28
27
26
25
31
32
33
34
35
36

33-H;

F-1-A 3M-9-55

County Ravalli

STATE OF MONTANA
STATE ENGINEERS OFFICE
Water Resources Survey

T. 7N R. 20W Plat No. 13

Farm Checked: Date 6-27-57

Photo No. 2P-166

By D.Pouliot & G.Tate

Legal Land Owner Loyd & Ruth Applebury Address Corvallis, Montana

Operator Same Address

Water is deliverd by:— 1. Private System; 2. Ditch Company; 3. State Project; 4. Federal Project; 5. Irrigation District ✗

If under Ditch Company, Irrigation District, or Government Project, state the number of shares or inches, acre feet, as the case may be in said system

App. No. Decree No.	NAME OF APPROPRIATOR TO WHOM DECREED	NAME OF STREAM	Date App. Date Priority	Miner's Inches	In Use	NAME OF DITCH (Water Delivered By)	No.	R/F	P/G/S	Present Irr. Acres	Irrigable Acres
* See											
Ditch Dist.		Rock Creek				Bitterroot Irrigation	48				
						District	5	R		10	0

NOTE: R—Denotes Regular Irrigation. F—Flood Irrigation. P—Water diverted by means of pumping. G—Water diverted by gravity. S—Stored Water.

Condition of System Topography River Basin Columbia River, Rock Creek

Adequate Supply: Yes No Explain

Remarks

* Loyd & Ruth Applebury are signed up for 76.1 Acres under the Bitterroot Irrigation District. Also in Summerdale Orchards

Also in: Plat No. 13 Twp. 7N Rge. 20W	Plat No. Twp. Rge.	Plat No. Twp. Rge.
Plat No. 16 Twp. 6N Rge. 20W	Plat No. Twp. Rge.	Plat No. Twp. Rge.

Information From:

Field Survey

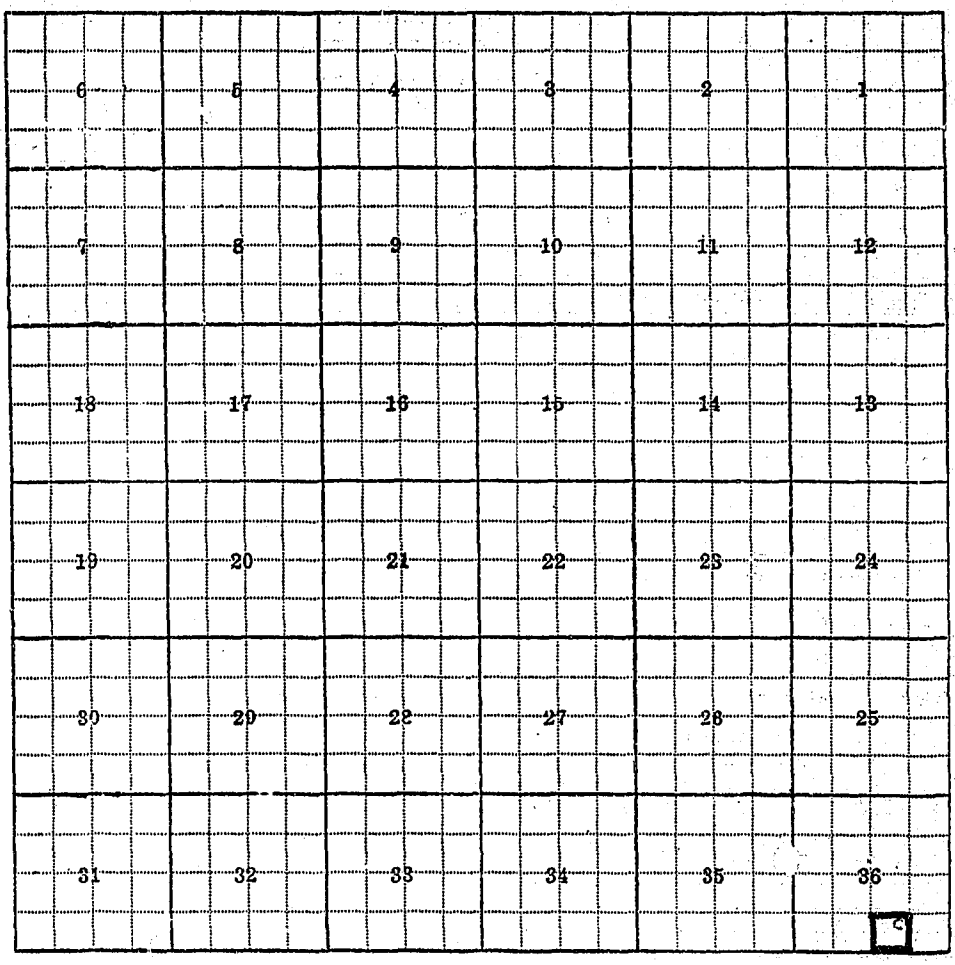
6
5
4
3
2
1
7
8
9
10
11
12
18
17
16
15
14
13
19
20
21
22
23
24
30
29
28
27
26
25
31
32
33
34
35
36

36-C:

F-1-A 3M-9-55

County Ravalli

STATE OF MONTANA
STATE ENGINEERS OFFICE
Water Resources Survey

T 7N R 20W Plat No. 13

Farm Checked: Date 7-10-57

Photo No. 2P-38

By R. J. Peter

Legal Land Owner Manuel & Lillian Atwood Address Victor, Montana

Operator Same Address

Water is deliverd by:— 1. Private System; X 2. Ditch Company; 3. State Project; 4. Federal Project; 5. Irrigation District

If under Ditch Company, Irrigation District, or Government Project, state the number of shares or inches, acre feet, as the case may be in said system

App. No. Decree No.	NAME OF APPROPRIATOR TO WHOM DECREED	NAME OF STREAM	Date App. Date Priority	Miner's Inches	In Use	NAME OF DITCH (Water Delivered By)	No.	R/F	P/G/S	Present Irr. Acres	Irrigable Acres
D-89	Flora Wooligan	Bear Creek	4-1-84	30	Yes						
			4-1-86	30	Yes	Blair-Wooligan Ditch	1	R		28	0
A-1574	Cecil W. Holt	Waste from J. Zacka land	6-14-37	All	No						

NOTE: R—Denotes Regular Irrigation. F—Flood Irrigation. P—Water diverted by means of pumping. G—Water diverted by gravity. S—Stored Water.

Condition of System Good Topography Bench River Basin Columbia River, Bear Creek.

Adequate Supply: Yes X No Explain

Remarks

Also in: Plat No. Twp. Rge.	Plat No. Twp. Rge.	Plat No. Twp. Rge.
Plat No. Twp. Rge.	Plat No. Twp. Rge.	Plat No. Twp. Rge.

Information From:
Mrs. Atwood

6	5	4	3	2	1
7	8	9	10	11	12
18	17	16	15	14	13
19	20	21	22	23	24
30	29	28	27	26	25
31	32	33	34	35	36

7-A;

F-1-A 3M-9-55

County Ravalli

STATE OF MONTANA
STATE ENGINEERS OFFICE
Water Resources Survey

T. 7N R 20W Plat No. 13

Farm Checked: Date 9-18-57

Photo No. 2P-170

By R. J. Peter

Legal Land Owner J. E. Backlin - Also in Mountain View Orchards & Lots 9-16, Block 17 Address Corvallis, Montana

Operator Same Address

Water is deliverd by:— 1. Private System; X 2. Ditch Company; 3. State Project; 4. Federal Project; 5. Irrigation District

If under Ditch Company, Irrigation District, or Government Project, state the number of shares or inches, acre feet, as the case may be in said system

App. No. Decree No.	NAME OF APPROPRIATOR TO WHOM DECREED	NAME OF STREAM	Date App. Date Priority	Miner's Inches	In Use	NAME OF DITCH (Water Delivered By)	No.	R/F	P/G/S	Present Irr. Acres	Irrigable Acres
A-1643	Joe Patzer	Seepage, Waste, Spring Certain Gulch in S½NE¼ of Sec. 2	6-5-36	All	Yes	Patzer Ditch	1	F		6	0

NOTE: R—Denotes Regular Irrigation. F—Flood Irrigation. P—Water diverted by means of pumping. G—Water diverted by gravity. S—Stored Water.

Condition of System Fair Topography Bench River Basin Columbia River, North Birch Creek

Adequate Supply: Yes..... No... X ..... Explain .....

Remarks .....

Also in: Plat No. 13 Twp. 7N Rge. 20W	Plat No. ..... Twp. ..... Rge.	Plat No. ..... Twp. ..... Rge. .....
Plat No. ..... Twp. ..... Rge.	Plat No. ..... Twp. ..... Rge.	Plat No. ..... Twp. ..... Rge. .....

Information From:

John Backlin

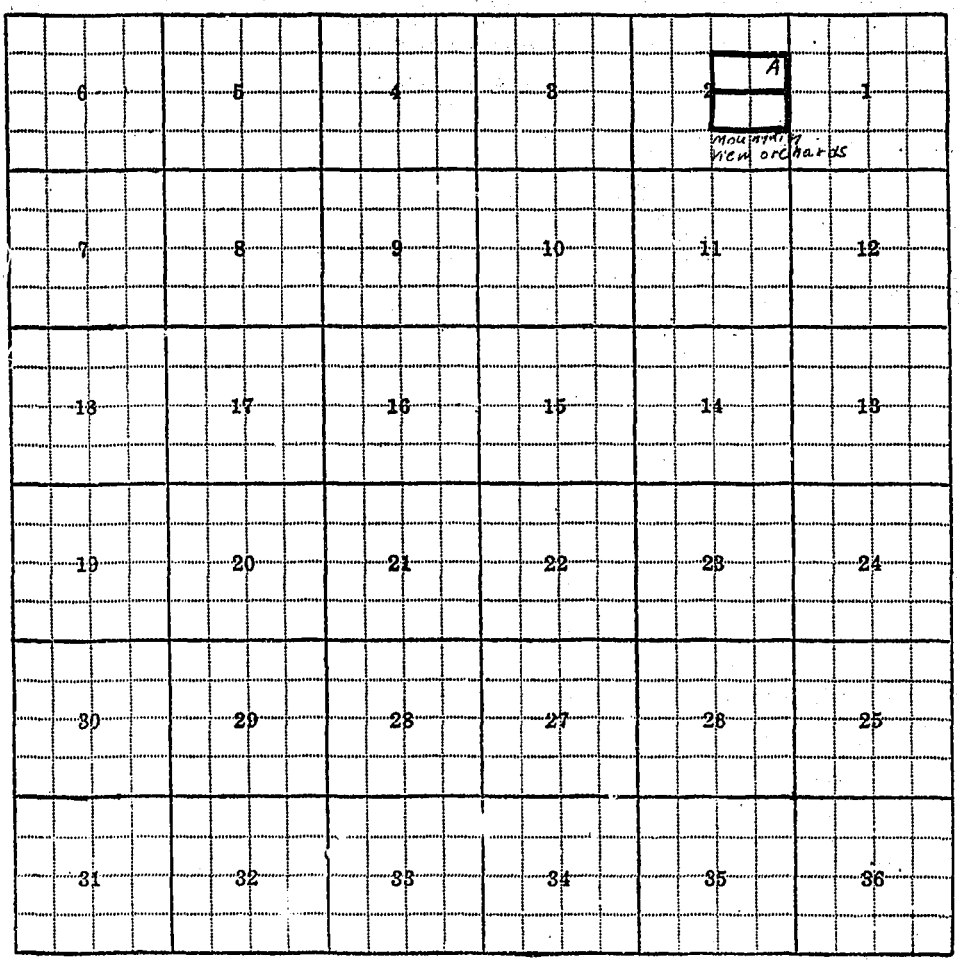
A
6
5
4
3
2
1
7
8
9
10
11
12
18
17
16
15
14
13
19
20
21
22
23
24
30
29
28
27
26
25
31
32
33
34
35
36

2-A;

F-1-A 3M-9-55

County Ravalli

STATE OF MONTANA
STATE ENGINEERS OFFICE
Water Resources Survey

T 7N R 20W Plat No. 13

Farm Checked: Date 9-18-57

Photo No. 2P-170

By R. J. Peter

Legal Land Owner John & Esther Backlin - Also in Mountain View Orchards Lots Pt 19 - Pt 20, Block 19 Address Corvallis, Montana

Operator Same Address

Water is deliverd by:— 1. Private System; X 2. Ditch Company; 3. State Project; 4. Federal Project; 5. Irrigation District

If under Ditch Company, Irrigation District, or Government Project, state the number of shares or inches, acre feet, as the case may be in said system

App. No. Decree No.	NAME OF APPROPRIATOR TO WHOM DECREED	NAME OF STREAM	Date App. Date Priority	Miner's Inches	In Use	NAME OF DITCH (Water Delivered By)	No.	R/F	P/G/S	Present Irr. Acres	Irrigable Acres
No											
Filing		North Birch Creek				No Ditch	1	F		4	0

NOTE: R—Denotes Regular Irrigation. F—Flood Irrigation. P—Water diverted by means of pumping. G—Water diverted by gravity. S—Stored Water.

Condition of System ..... Topography ..... River Basin Columbia River, North Birch Creek

Adequate Supply: Yes..... No..... Explain .....

Remarks .....

Also in: Plat No..... Twp..... Rge.....	Plat No..... Twp..... Rge.....	Plat No..... Twp..... Rge.....
Plat No..... Twp..... Rge.....	Plat No..... Twp..... Rge.....	Plat No..... Twp..... Rge.....

Information From:

John Backlin

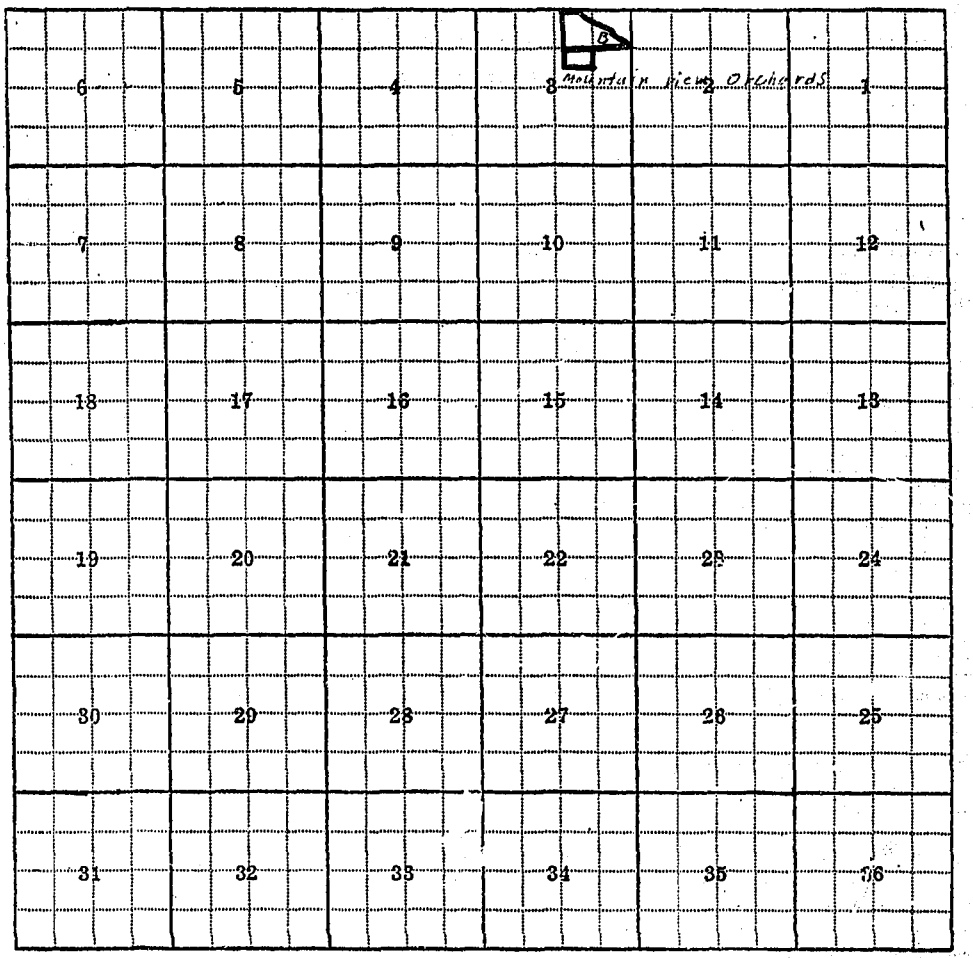
B
Mountain View Orchards
6
5
4
3
2
1
7
8
9
10
11
12
18
17
16
15
14
13
19
20
21
22
23
24
30
29
28
27
26
25
31
32
33
34
35
36

3-B:

F-1-A

County Ravalli

STATE OF MONTANA
STATE ENGINEERS OFFICE
Water Resources Survey

T. 7N R. 20W Plat No. 13

Farm Checked: Date 7-29-57

Photo No. 2P-86; 2P-85

By R. J. Peter & H. Carpenter

Legal Land Owner Elsie (A.) Bailey Address Corvallis, Montana

Operator Homer (C.) Bailey Address

Water is deliverd by:— 1. Private System; X 2. Ditch Company; 3. State Project; 4. Federal Project; 5. Irrigation District X

If under Ditch Company, Irrigation District, or Government Project, state the number of shares or inches, acre feet, as the case may be in said system

App. No. Decree No.	NAME OF APPROPRIATOR TO WHOM DECREED	NAME OF STREAM	Date App. Date Priority	Miner's Inches	In Use	NAME OF DITCH (Water Delivered By)	No.	R/F	P/G/S	Present Irr. Acres	Irrigable Acres
See Ditch											
Co. Right		Bitterroot River				Wood-Parkhurst Ditch	1	R		74	0
See Ditch											
Co. Right		Rock Creek				Bitterroot Irrigation					
						District	5	R		43	0
++D-145	Corvallis Canal & Water										
	Company	Bitterroot River	1-1-71	5,000	3½ Sh	Corvallis Canal	2	R		149	0
D-156	Frank P. Harlan, Adm.										
	Rosewell Parkhurst										
	Est.	Bitterroot River	4-1-72	160	No						
*A-129	G. W. Payne	Birch Creek	5-1-98	Seep-							
				age	No						

NOTE: R—Denotes Regular Irrigation. F—Flood Irrigation. P—Water diverted by means of pumping. G—Water diverted by gravity. S—Stored Water.

Condition of System Topography River Basin Columbia River, Bitterroot River, Lake Como

Adequate Supply: Yes No Explain

Remarks ++ Elsie Bailey is signed up for 3½ shares under the Corvallis Canal and Water Company.
+ Elsie (A.) Bailey is signed up for 30.8 acres under the Bitterroot Irrigation District.
** Homer (C.) Bailey is signed up for ½ share under the Wood-Parkhurst Ditch or 49 Miner's Inches. (Supply Ditch Ass
* Claim to A-129 may be disputed by Bitterroot Irrigation District.

Also in: Plat No. Twp. Rge. | Plat No. Twp. Rge. | Plat No. Twp. Rge.
Plat No. Twp. Rge. | Plat No. Twp. Rge. | Plat No. Twp. Rge.

Information From:
Homer Bailey

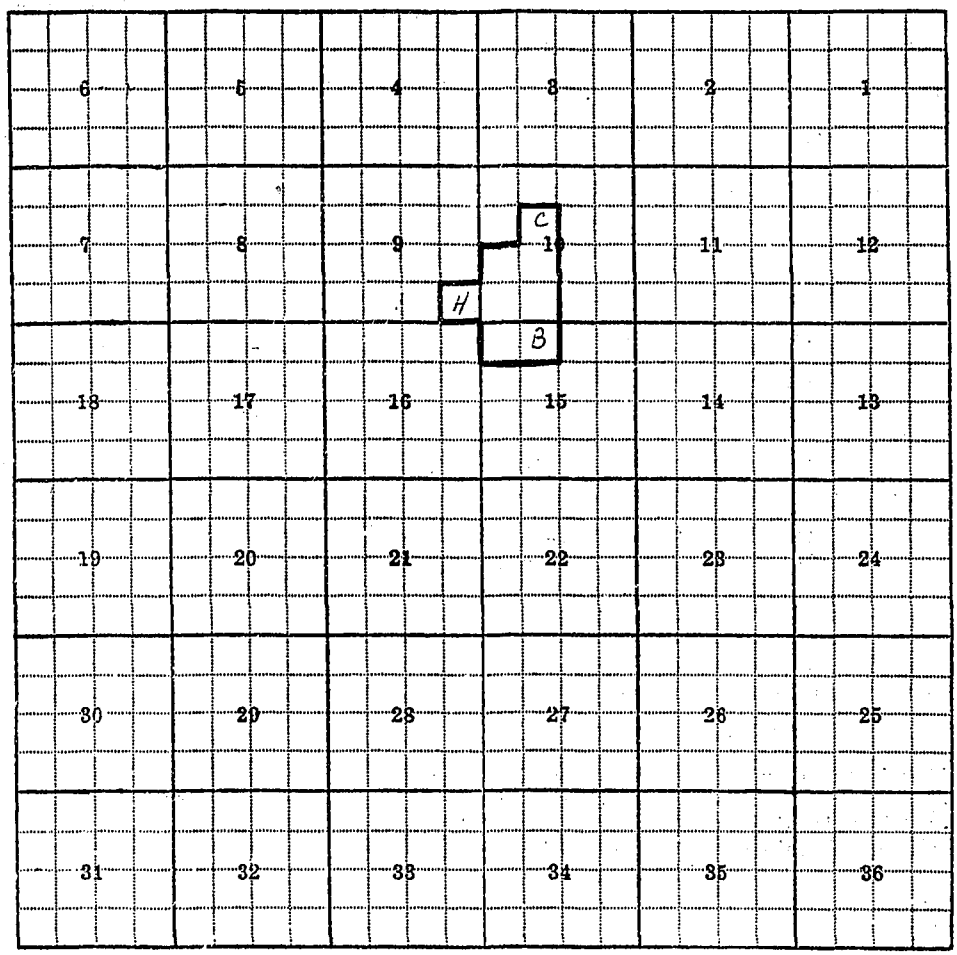
6
5
4
3
2
1
7
8
9
10
11
12
C
H
B
18
17
16
15
14
13
19
20
21
22
23
24
30
29
28
27
26
25
31
32
33
34
35
36

9-H; 10-C; 15-B

F-1-A 3M-9-55

County Ravalli

STATE OF MONTANA
STATE ENGINEERS OFFICE
Water Resources Survey

T. 7N R. 20W Plat No. 13

Farm Checked: Date 7-29-57

Photo No. 2P-36; 2P-85; 2P-86;

By R. J. Peter & H. Carpenter

Legal Land Owner Homer C. Bailey Address Corvallis, Montana

Operator Same Address

Water is deliverd by:— 1. Private System; X 2. Ditch Company; X 3. State Project; 4. Federal Project; 5. Irrigation District

If under Ditch Company, Irrigation District, or Government Project, state the number of shares or inches, acre feet, as the case may be in said system

App. No. Decree No.	NAME OF APPROPRIATOR TO WHOM DECREED	NAME OF STREAM	Date App. Date Priority	Miner's Inches	In Use	NAME OF DITCH (Water Delivered By)	No.	R/F	P/G/S	Present Irr. Acres	Irrigable Acres
No Filing		Wells				Sprinkler	1	R		87	0
** D-145	Corvallis Canal & Water Co.	Bitterroot River	1-1-71	5,000	2½ Sh.	Corvallis Canal	2			123	0
+ See Ditch Co. Right		Rock Creek				Bitterroot Irrigation District	5			10	0
D-569	Annie Thrailkill	Fred Burr Creek	5-1-88	58	Yes)						
D-570	Jacob Thrailkill	Fred Burr Creek	4-1-82	100	Yes)	Thrailkill Ditches	1	R		98	0
*D-160	J. L. Humble	Bitterroot River	6-1-66	320	Part						

NOTE: R—Denotes Regular Irrigation. F—Flood Irrigation. P—Water diverted by means of pumping. G—Water diverted by gravity. S—Stored Water.

Condition of System Good Topography Valley River Basin Columbia River, Bitterroot River, Lake Como, Fred Burr Creek, Wells.

Adequate Supply: Yes X No Explain

Remarks

** Homer C. Bailey is signed up for 2½ Shares under the Corvallis Canal and Water Company.

+ Homer C. Bailey is signed up for 12.1 Acres under the Bitterroot Irrigation District.

Homer C. Bailey is signed up for ¼ shares under the Wood-Parkhurst Ditch. (Supply Ditch Association.)

*D-160 - Claims use of part of this water through the Supply Ditch.

Also in: Plat No. Twp. Rge.	Plat No. Twp. Rge.	Plat No. Twp. Rge.
Plat No. Twp. Rge.	Plat No. Twp. Rge.	Plat No. Twp. Rge.

Information From:

Homer Bailey

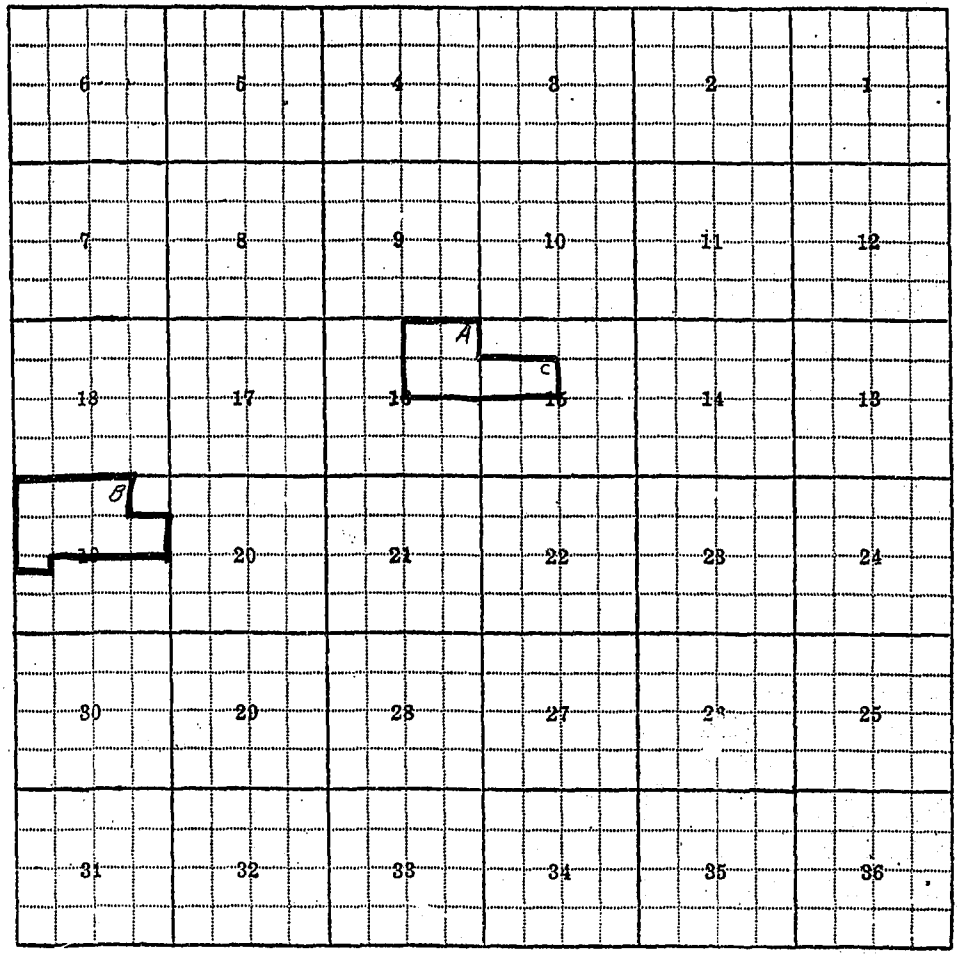
6
5
4
3
2
1
7
8
9
10
11
12
A
C
18
17
16
15
14
13
B
19
20
21
22
23
24
30
29
28
27
26
25
31
32
33
34
35
36

15-C; 16-A; 19-B;

F-1-A 3M-9-55

County Ravalli

Farm Checked: Date 8-22-57

By R. J. Peter & H. Carpenter

STATE OF MONTANA

STATE ENGINEERS OFFICE

Water Resources Survey

T. 7N R. 20W Plat No. 13

Photo No. 2P-35

Legal Land Owner Nellie & James (L.) Barkhoff Address Corvallis, Montana

Operator Same Address

Water is deliverd by:— 1. *Private System;* 2. *Ditch Company;* X 3. *State Project;* 4. *Federal Project;* 5. *Irrigation District*

If under Ditch Company, Irrigation District, or Government Project, state the number of shares or inches, acre feet, as the case may be in said system

App. No. Decree No.	NAME OF APPROPRIATOR TO WHOM DECREED	NAME OF STREAM	Date App. Date Priority	Miner's Inches	In Use	NAME OF DITCH (Water Delivered By)	No.	R/F	P/G/S	Present Irr. Acres	Irrigable Acres
* D-145	Corvallis Canal &										
	Water Company	Bitterroot River	1-1-7'	5,000	⅓Sh.	Corvallis Canal	2	R		6	0

NOTE: R—Denotes Regular Irrigation. F—Flood Irrigation. P—Water diverted by means of pumping. G—Water diverted by gravity. S—Stored Water.

Condition of System Good Topography Valley River Basin Columbia River, Bitterroot River

Adequate Supply: Yes X No Explain

Remarks

* James L. Barkhoff is signed up for ½ Share under the Corvallis Canal & Water Company.

Also in: Plat No. Twp. Rge.	Plat No. Twp. Rge.	Plat No. Twp. Rge.
Plat No. Twp. Rge.	Plat No. Twp. Rge.	Plat No. Twp. Rge.

Information From:

James Barkhoff

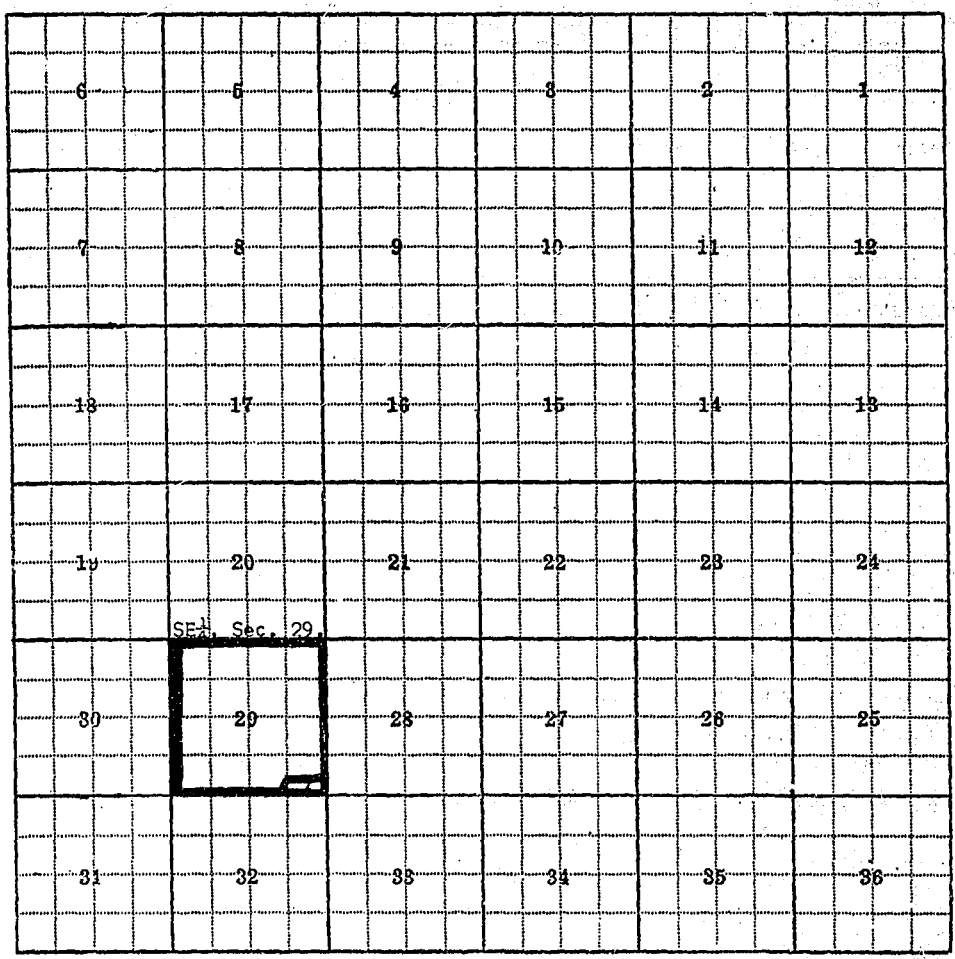
6
5
4
3
2
1
7
8
9
10
11
12
18
17
16
15
14
13
19
20
21
22
23
24
SE¼, Sec. 29
30
29
28
27
26
25
31
32
33
34
35
36

29-L;

F-1-A 3M-9-55

County Ravalli

STATE OF MONTANA
STATE ENGINEERS OFFICE
Water Resources Survey

T 7N R 20W Plat No. 13

Farm Checked: Date 8-22-57

Photo No. 2P-35

By R. J. Peter & H. Carpenter

Legal Land Owner Mildred Beardslee, et al Address Corvallis, Montana

Operator Otis Talbot Address

Water is deliverd by:— 1. Private System; 2. Ditch Company; X 3. State Project; 4. Federal Project; 5. Irrigation District

If under Ditch Company, Irrigation District, or Government Project, state the number of shares or inches, acre feet, as the case may be in said system

App. No. Decree No.	NAME OF APPROPRIATOR TO WHOM DECREED	NAME OF STREAM	Date App. Date Priority	Miner's Inches	In Use	NAME OF DITCH (Water Delivered By)	No.	R/F	P/G/S	Present Irr. Acres	Irrigable Acres
**D-145	Corvallis Canal & Water Company	Bitterroot River	1-1-71	5,000	1/20sh	Corvallis Canal	2	R		3	0
*D-195	Geo. H. Schwab	Bitterroot River	6-1-66	80	No						

NOTE: R—Denotes Regular Irrigation. F—Flood Irrigation. P—Water diverted by means of pumping. G—Water diverted by gravity. S—Stored Water.

Condition of System Good Topography Valley River Basin Columbia River, Bitterroot River

Adequate Supply: Yes X No Explain

Remarks

*D-195 is entitled to 4" of water from Indepent Ditch but is not in use.

** Mildred Felix is signed up for 1/20 Share under the Corvallis Canal & Water Company.

Also in: Plat No. Twp. Rge.	Plat No. Twp. Rge.	Plat No. Twp. Rge.
Plat No. Twp. Rge.	Plat No. Twp. Rge.	Plat No. Twp. Rge.

Information From:

Otis Talbot

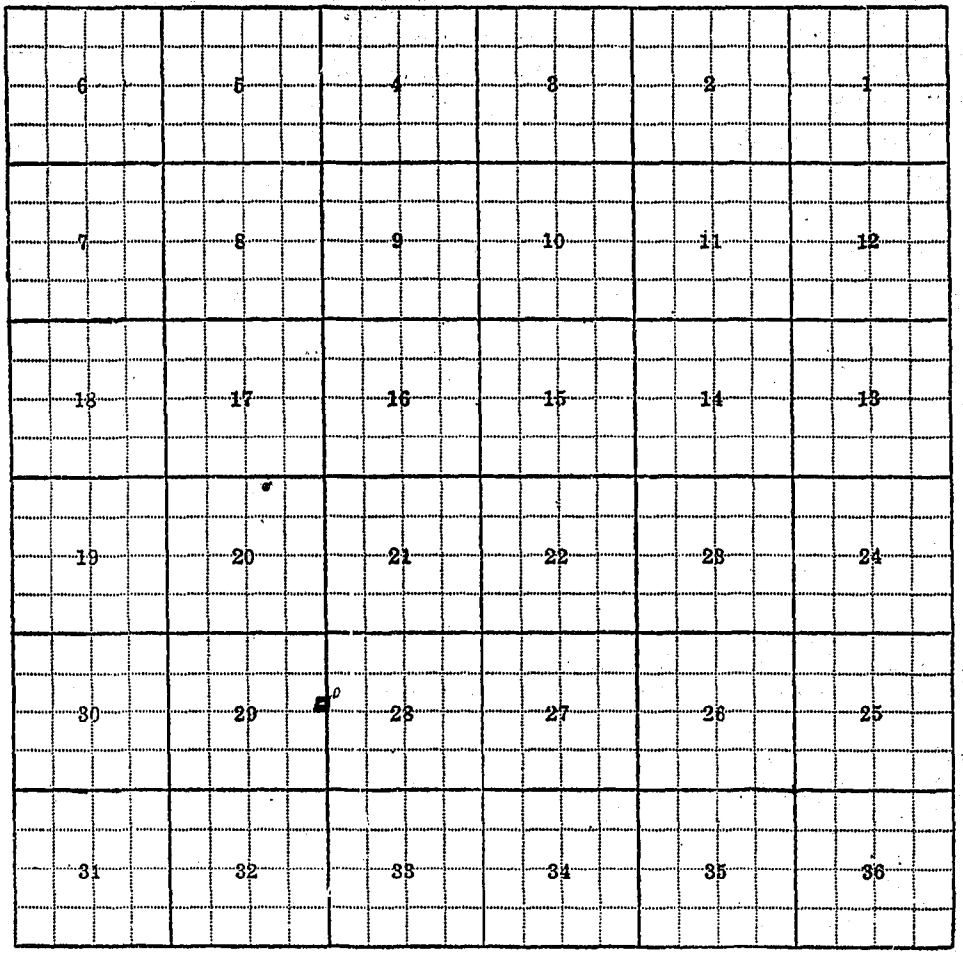
6
5
4
3
2
1
7
8
9
10
11
12
18
17
16
15
14
13
19
20
21
22
23
24
30
29
28
27
26
25
31
32
33
34
35
36

29-D;

F-1-A 3M-9-55

County Ravalli

STATE OF MONTANA
STATE ENGINEERS OFFICE
Water Resources Survey

T.7N R. 20W Plat No. 13

Farm Checked: Date 9-11-57

Photo No. 2P-170

By R. J. Peter

Legal Land Owner Lars & Ericka Berggren Address Corvallis, Montana

Operator Same Address

Water is deliverd by:— 1. Private System; 2. Ditch Company; 3. State Project; 4. Federal Project; 5. Irrigation District *

If under Ditch Company, Irrigation District, or Government Project, state the number of shares or inches, acre feet, as the case may be in said system

App. No. Decree No.	NAME OF APPROPRIATOR TO WHOM DECREED	NAME OF STREAM	Date App. Date Priority	Miner's Inches	In Use	NAME OF DITCH (Water Delivered By)	No.	R/F	P/G/S	Present Irr. Acres	Irrigable Acres
*See											
Ditch						Bitterroot Irrigation					
Dist.		Rock Creek				District	5	R		8	0
			13								
A-130	Earl M. Scott	Birch Creek	5-3-10	160	No						
A-1674	Earl M. Scott	Seepage of Gavin Gulch	5-13-10	120	No						
A-1675	Earl M. Scott	Seepage of Birch Cr.	5-13-10	120	No						

NOTE: R—Denotes Regular Irrigation. F—Flood Irrigation. P—Water diverted by means of pumping. G—Water diverted by gravity. S—Stored Water.

Condition of System Good Topography Bench River Basin Columbia River, Lake Como,

Adequate Supply: Yes X No Explain

Remarks

* Lars & Ericka Berggren are signed up for 7.0 Acres under the Bitterroot Irrigation District.

Also in: Plat No. Twp. Rge.	Plat No. Twp. Rge.	Plat No. Twp. Rge.
Plat No. Twp. Rge.	Plat No. Twp. Rge.	Plat No. Twp. Rge.

Information From:

Calvin Broyeal

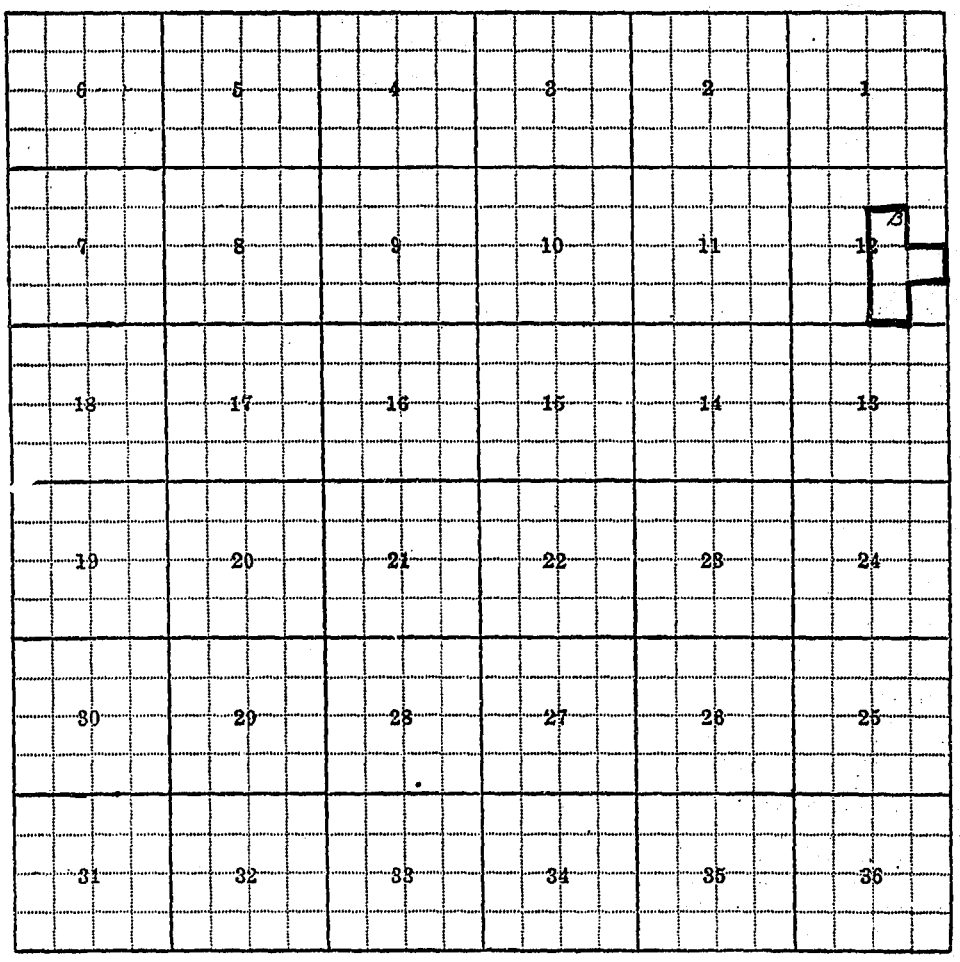
6
5
4
3
2
1
7
8
9
10
11
12
13
14
15
16
17
18
19
20
21
22
23
24
30
29
28
27
26
25
31
32
33
34
35
36

12-B:

F-1-A 3M-9-55

County Ravalli

STATE OF MONTANA
STATE ENGINEERS OFFICE
Water Resources Survey

T 7N R 20W Plat No. 13

Farm Checked: Date 6-28-57

Photo No. 2P-34

By R. J. Peter

Legal Land Owner John (L.) & Margaret Black Address Woodside, Montana

Operator Same Address

Water is deliverd by:— 1. Private System; 2. Ditch Company; 3. State Project; 4. Federal Project; 5. Irrigation District

If under Ditch Company, Irrigation District, or Government Project, state the number of shares or inches, acre feet, as the case may be in said system

App. No. Decree No.	NAME OF APPROPRIATOR TO WHOM DECREED	NAME OF STREAM	Date App. Date Priority	Miner's Inches	In Use	NAME OF DITCH (Water Delivered By)	No.	R/F	P/G/S	Present Irr. Acres	Irrigable Acres
* D-230	Woodside Irrigation Company	Bitterroot River	10-1-05	2,000	Yes	Woodside Ditch	2	R		2	0

NOTE: R—Denotes Regular Irrigation. F—Flood Irrigation. P—Water diverted by means of pumping. G—Water divorted by gravity. S—Stored Water.

Condition of System Good Topography Bench River Basin Columbia River, Bitterroot River,

Adequate Supply: Yes x No Explain

Remarks

* John (L.) Black is signed up for 2 Shares under the Woodside Irrigation Company.

Also in: Plat No. Twp. Rge.	Plat No. Twp. Rge.	Plat No. Twp. Rge.
Plat No. Twp. Rge.	Plat No. Twp. Rge.	Plat No. Twp. Rge.

Information From:

J. L. Black

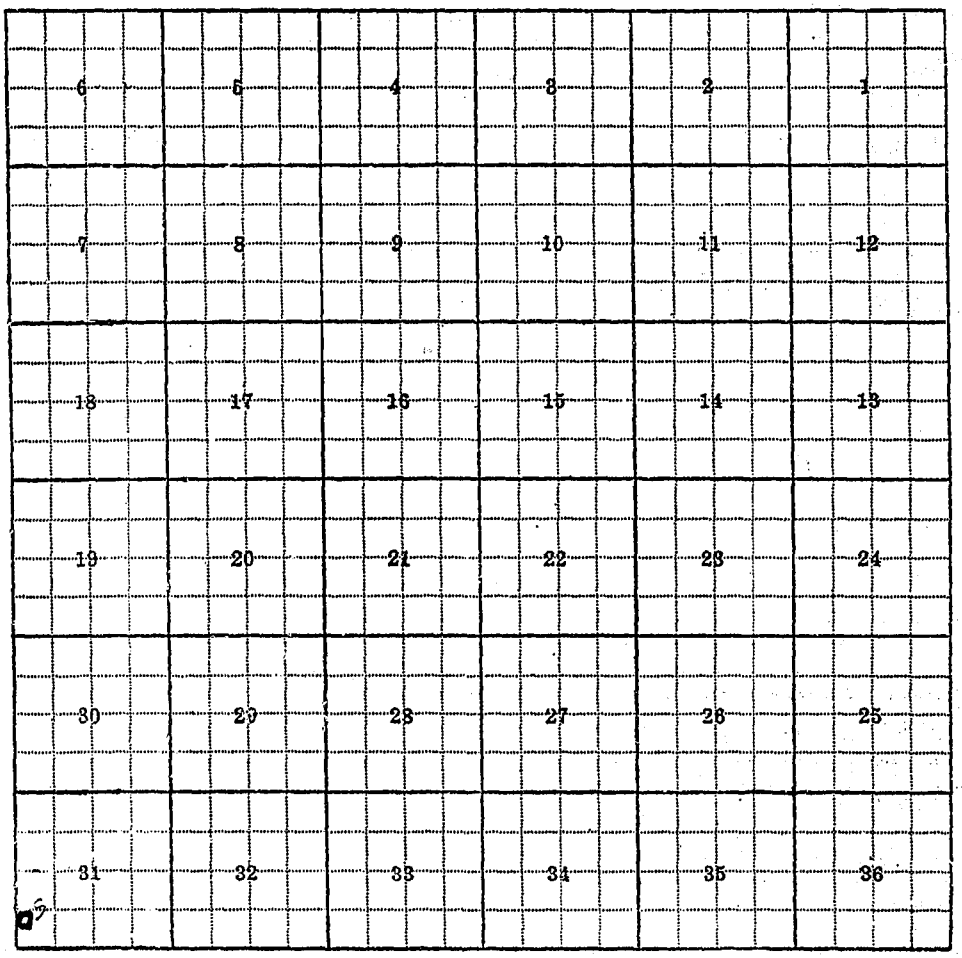
6
5
4
3
2
1
7
8
9
10
11
12
18
17
16
15
14
13
19
20
21
22
23
24
30
29
28
27
26
25
31
32
33
34
35
36

31-S:

F-1-A 3M-9-55

County Ravalli

STATE OF MONTANA
STATE ENGINEERS OFFICE
Water Resources Survey

T 7N R 20W Plat No. 13

Farm Checked: Date 7-25-57

Photo No. 2P-38

By R. J. Peter

Legal Land Owner Effie L. Blair Address Victor, Montana

Operator Homer Brown (buying) Address

Water is deliverd by:— 1. Private System; X 2. Ditch Company; 3. State Project; 4. Federal Project; 5. Irrigation District

If under Ditch Company, Irrigation District, or Government Project, state the number of shares or inches, acre feet, as the case may be in said system

App. No. Decree No.	NAME OF APPROPRIATOR TO WHOM DECREED	NAME OF STREAM	Date App. Date Priority	Miner's Inches	In Use	NAME OF DITCH (Water Delivered By)	No.	R/F	P/G/S	Present Irr. Acres	Irrigable Acres
D-63	Amanda E. Miner	Bear Creek	4-1-83	80	Yes						
			4-1-87	60	Yes	Miner Ditch	1	F		97	0
A-1296	Homer V. Brown	Unnamed Gulch	8-27-54	200	Yes	Sprinkler	1	R		16	0

NOTE: R—Denotes Regular Irrigation. F—Flood Irrigation. P—Water diverted by means of pumping. G—Water diverted by gravity. S—Stored Water.

Condition of System Fair Topography Creek Bottom River Basin Columbia River, Bear Creek, Unnamed Gulch

Adequate Supply: Yes..... No. X..... Explain

Remarks Also in Victor Townsite

Also in: Plat No. 9 Twp. 8N Rge. 20W	Plat No..... Twp..... Rge.....	Plat No..... Twp..... Rge.....
Plat No..... Twp..... Rge.....	Plat No..... Twp..... Rge.....	Plat No..... Twp..... Rge.....

Information From:

Mrs. Brown

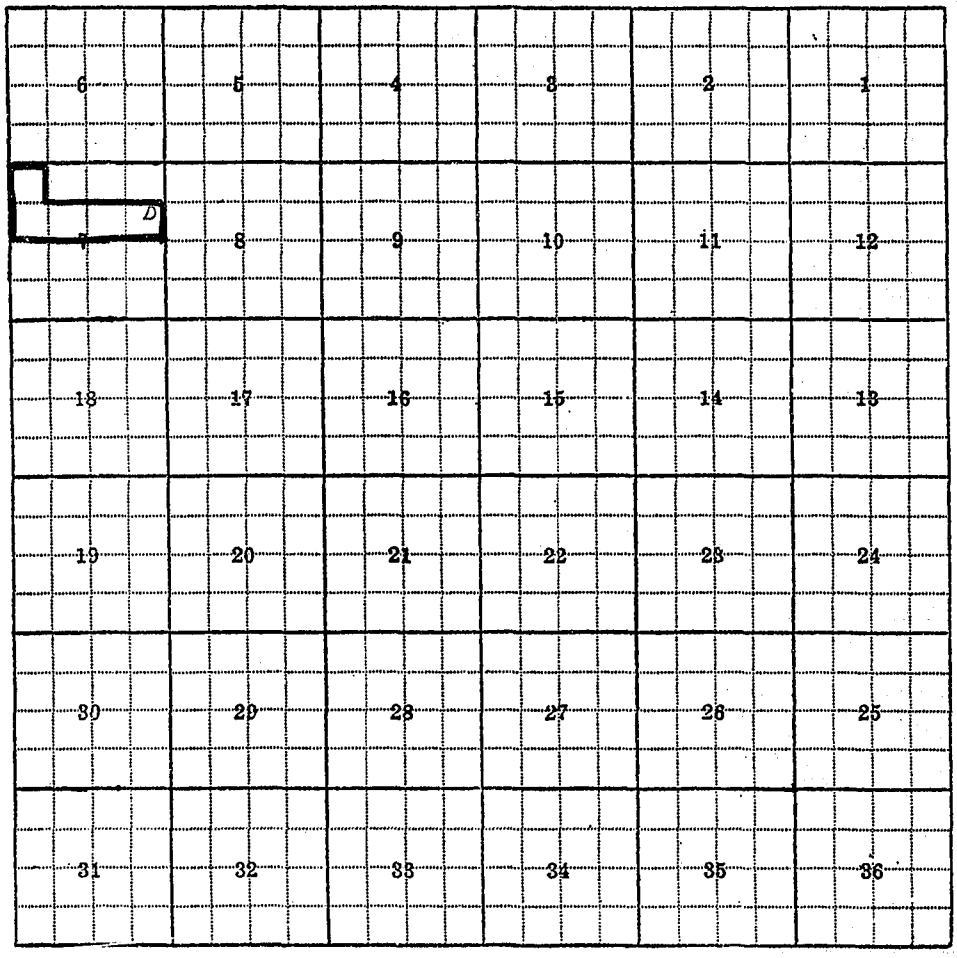
6
5
4
3
2
1
D
7
8
9
10
11
12
18
17
16
15
14
13
19
20
21
22
23
24
30
29
28
27
26
25
31
32
33
34
35
36

7-D;

F-1-A 3M-9-55

County Ravalli

STATE OF MONTANA
STATE ENGINEERS OFFICE
Water Resources Survey

T. 7N R.20W Plat No. 13

Farm Checked: Date 7-10-57

Photo No. 2P-34

By R. J. Peter

Legal Land Owner Arno & Milady Borm Address Woodside, Montana

Operator Same Address

Water is deliverd by:— 1. Private System; 2. Ditch Company; ✗ 3. State Project; 4. Federal Project; 5. Irrigation District

If under Ditch Company, Irrigation District, or Government Project, state the number of shares or inches, acre feet, as the case may be in said system

App. No. Decree No.	NAME OF APPROPRIATOR TO WHOM DECREED	NAME OF STREAM	Date App. Date Priority	Miner's Inches	In Use	NAME OF DITCH (Water Delivered By)	No.	R/F	P/G/S	Present Irr. Acres	Irrigable Acres
*D-230	Woodside Irrigation										
	Company	Bitterroot River	10-1-05	2000	Yes	Woodside Ditch	2	R			

NOTE: R—Denotes Regular Irrigation. F—Flood Irrigation. P—Water diverted by means of pumping. G—Water diverted by gravity. S—Stored Water.

Condition of System Good Topography Bench River Basin

Adequate Supply: Yes X No Explain

Remarks

*Arno Borm is signed up for 4 Shares under the Woodside Irrigation Company. Water is used only for yard and garden.

Also in: Plat No. 12 Twp. 7N Rge. 21W	Plat No. Twp. Rge.	Plat No. Twp. Rge.
Plat No. Twp. Rge.	Plat No. Twp. Rge.	Plat No. Twp. Rge.

Information From:

Ray Park & Field Survey



31-U; 31-Y; 31-Z; 31-AB; 31-AA; 31-AF;

For ownership see special plat for SW¼SW¼ Sec. 31.

F-1-A 3M-9-55

County Ravalli

STATE OF MONTANA
STATE ENGINEERS OFFICE
Water Resources Survey

T. 7N R. 20W Plat No. 13

Farm Checked: Date 8-24-57

Photo No. 2P-89

By H. Carpenter & R. J. Peter

Legal Land Owner Peter (Pete) Bosket Address Corvallis, Montana

Operator Same Address

Water is deliverd by:— 1. Private System; 2. Ditch Company; 3. State Project; X 4. Federal Project; 5. Irrigation District

If under Ditch Company, Irrigation District, or Government Project, state the number of shares or inches, acre feet, as the case may be in said system

App. No. Decree No.	NAME OF APPROPRIATOR TO WHOM DECREED	NAME OF STREAM	Date App. Date Priority	Miner's Inches	In Use	NAME OF DITCH (Water Delivered By)	No.	R/F	P/G/S	Present Irr. Acres	Irrigable Acres
* See											
Ass'n		Bitterroot River				Republican Ditch	3	R		53	0
See											
Ass'n		Bitterroot River				Hedge Ditch	3	R		7	0

NOTE: R—Denotes Regular Irrigation. F—Flood Irrigation. P—Water diverted by means of pumping. G—Water diverted by gravity. S—Stored Water.

Condition of System Good Topography Bench River Basin Columbia River, Bitterroot River.

Adequate Supply: Yes X No Explain

Remarks

* Peter Bosket is signed up for 15 Miner's Inches continuous flow of water under the Ravalli Water Users Association, through the Republican and Hedge Ditches. (Free Water)

Also in: Plat No. Twp. Rge.	Plat No. Twp. Rge.	Plat No. Twp. Rge.
Plat No. Twp. Rge.	Plat No. Twp. Rge.	Plat No. Twp. Rge.

Information From:
Pete Bosket

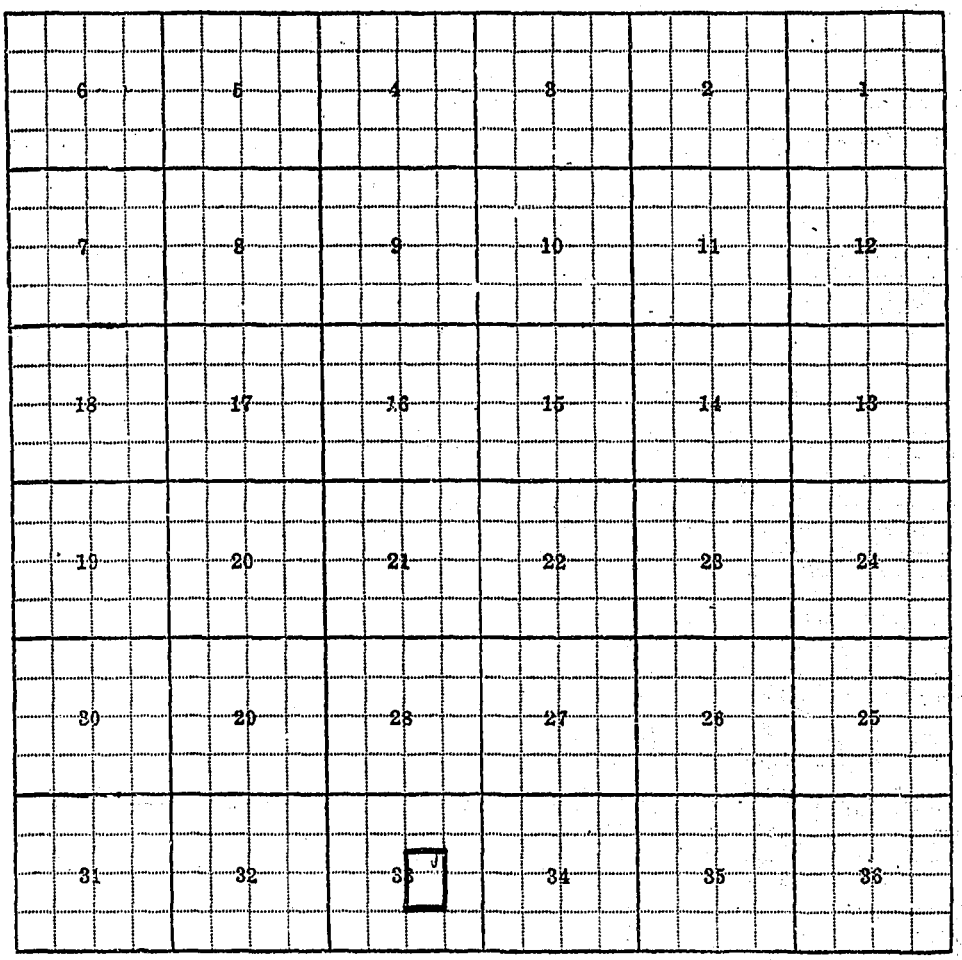
6
5
4
3
2
1
7
8
9
10
11
12
18
17
16
15
14
13
19
20
21
22
23
24
30
29
28
27
26
25
31
32
33
J
34
35
36

33-J:

F-1-A 3M-9-55

County Ravalli

STATE OF MONTANA
STATE ENGINEERS OFFICE
Water Resources Survey

T. 7N R. 20W Plat No. 13

Farm Checked: Date 7-24-57

Photo No. 2P-36

By R. J. Peter

Legal Land Owner Paul & Barbara Bowen Address Corvallis, Montana

Operator R. E. Stateon (buying) Address

Water is deliverd by:— 1. Private System; X 2. Ditch Company; 3. State Project; 4. Federal Project; 5. Irrigation District

If under Ditch Company, Irrigation District, or Government Project, state the number of shares or inches, acre feet, as the case may be in said system

App. No. Decree No.	NAME OF APPROPRIATOR TO WHOM DECREED	NAME OF STREAM	Date App. Date Priority	Miner's Inches	In Use	NAME OF DITCH (Water Delivered By)	No.	R/F	P/G/S	Present Irr. Acres	Irrigable Acres
A-1506	J. H. Carls, et al	Independent Ditch Waste	8-17-04	All	Yes	Independent Ditch	1	R		0	29
D-159	James W. Hull	Bitterroot River	6-1-66	80	No						

NOTE: R—Denotes Regular Irrigation. F—Flood Irrigation. P—Water diverted by means of pumping. G—Water diverted by gravity. S—Stored Water.

Condition of System Fair Topography Valley River Basin Columbia River, Willow Creek Drain

Adequate Supply: Yes X No Explain

Remarks

No irrigation this year - may do some next year.

Also in: Plat No. Twp. Rge.	Plat No. Twp. Rge.	Plat No. Twp. Rge.
Plat No. Twp. Rge.	Plat No. Twp. Rge.	Plat No. Twp. Rge.

Information From:

R. E. Stateon

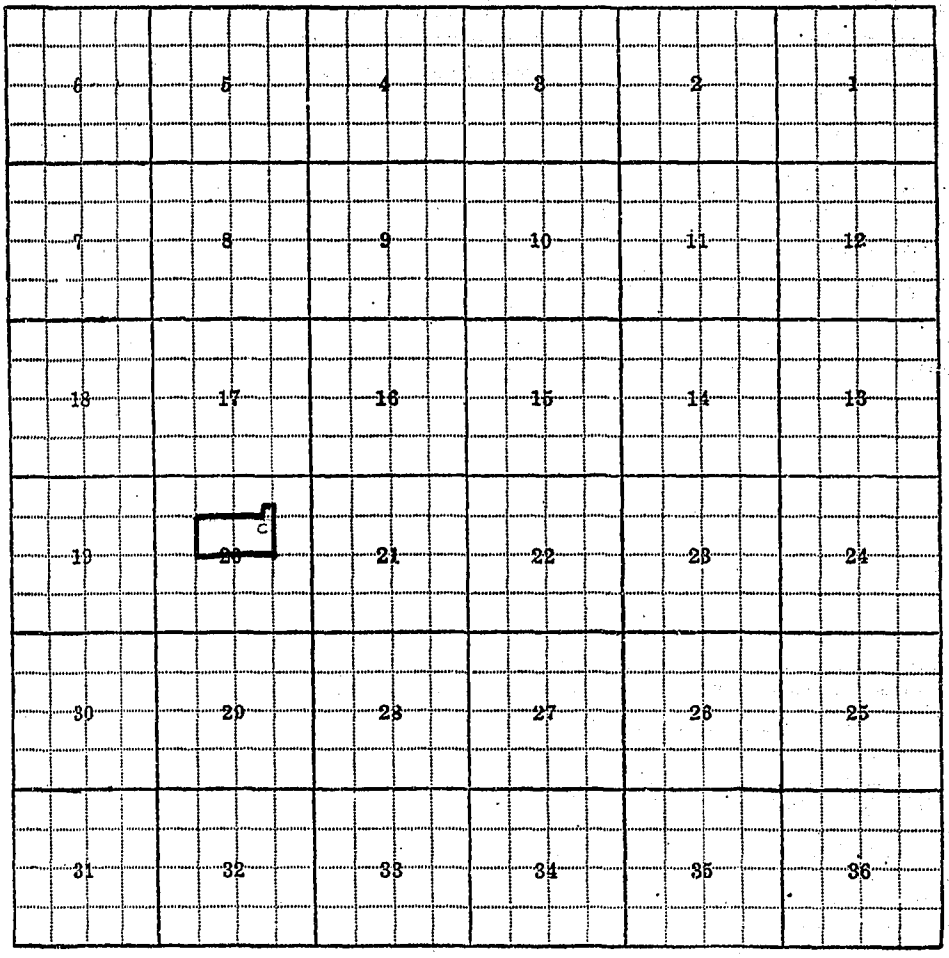
6
5
4
3
2
1
7
8
9
10
11
12
18
17
16
15
14
13
C
19
20
21
22
23
24
30
29
28
27
26
25
31
32
33
34
35
36

20-C;

F-1-A 3M-8-55

County Ravalli

STATE OF MONTANA
STATE ENGINEERS OFFICE
Water Resources Survey

T. 7N R. 20W Plat No. 13

Farm Checked: Date 7-17-57

Photo No. 2P-36

By R. J. Peter

Legal Land Owner Archie & Mary Bowman Address Corvallis, Montana

Operator Same Address

Water is deliverd by:— 1. Private System; X 2. Ditch Company; 3. State Project; 4. Federal Project; 5. Irrigation District

If under Ditch Company, Irrigation District, or Government Project, state the number of shares or inches, acre feet, as the case may be in said system

App. No. Decree No.	NAME OF APPROPRIATOR TO WHOM DECREED	NAME OF STREAM	Date App. Date Priority	Miner's Inches	In Use	NAME OF DITCH (Water Delivered By)	No.	R/F	P/G/S	Present Irr. Acres	Irrigable Acres
A-1506	J. H. Carls, et al	Independent Ditch Waste	8-17-04	All	Yes	Independent Ditch	1	R		6	0
D-144	Newton D. Chaffin	Bitterroot River	6-1-66	80	No (Part)						

NOTE: R—Denotes Regular Irrigation. F—Flood Irrigation. P—Water diverted by means of pumping. G—Water diverted by gravity. S—Stored Water.

Condition of System Fair Topography Valley River Basin Columbia River, Independent Ditch Waste

Adequate Supply: Yes X No Explain

Remarks

Also in: Plat No.	Twp.	Rge.	Plat No.	Twp.	Rge.	Plat No.	Twp.	Rge.
Plat No.	Twp.	Rge.	Plat No.	Twp.	Rge.	Plat No.	Twp.	Rge.

Information From:
Mrs. Wood

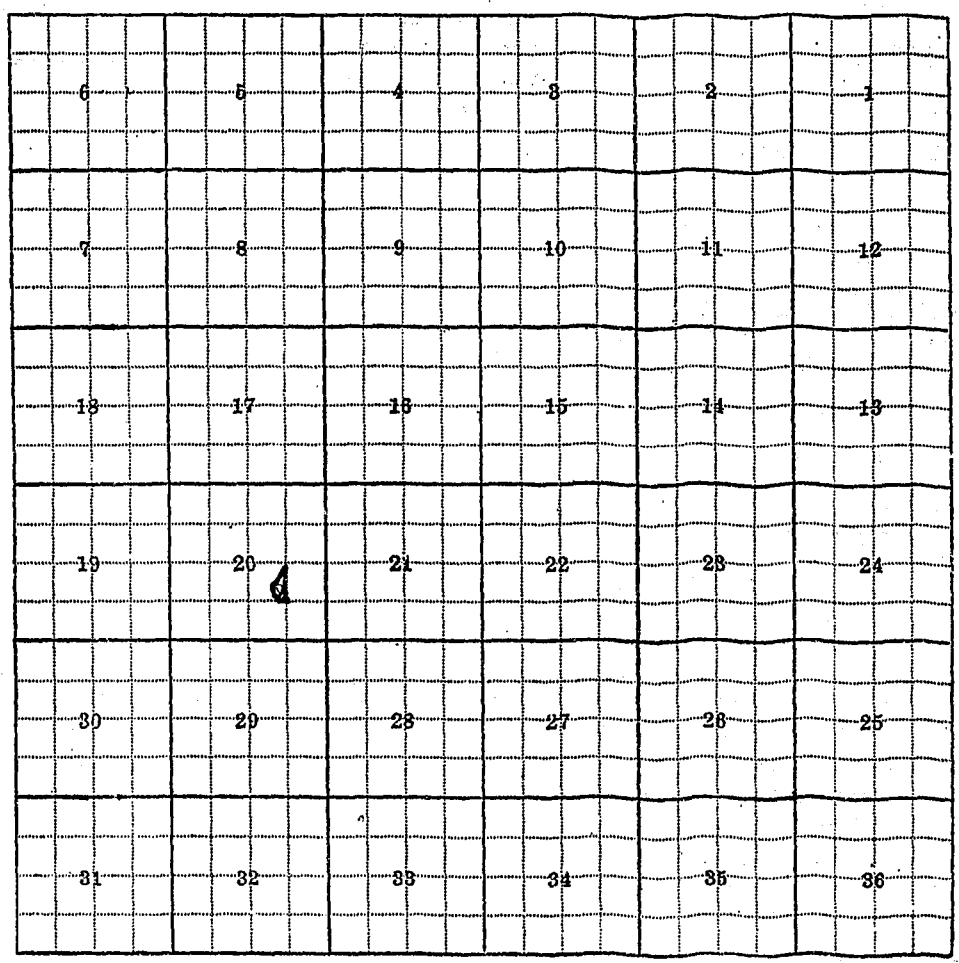
6
5
4
3
2
1
7
8
9
10
11
12
18
17
16
15
14
13
19
20
21
22
23
24
30
29
28
27
26
25
31
32
33
34
35
36

20-D:

F-1-A 3M-9-55

County Ravalli

STATE OF MONTANA
STATE ENGINEERS OFFICE
Water Resources Survey
Sheet No. 3

T. 7N R. 20W Plat No. 13

Farm Checked: Date 7-26-57

Photo No. 2P-37

By R. J. Peter & H. Carpenter

Legal Land Owner Verda & William Brandbo Address

Operator E. G. Carroll Address Corvallis, Montana

Water is deliverd by:— 1. Private System; X 2. Ditch Company; 3. State Project; 4. Federal Project; 5. Irrigation District

If under Ditch Company, Irrigation District, or Government Project, state the number of shares or inches, acre feet, as the case may be in said system

App. No. Decree No.	NAME OF APPROPRIATOR TO WHOM DECREED	NAME OF STREAM	Date App. Date Priority	Miner's Inches	In Use	NAME OF DITCH (Water Delivered By)	No.	R/F	P/G/S	Present Irr. Acres	Irrigable Acres
*D-204	Supply Ditch Company	Bitterroot River	5-1-98	5000	Yes	Supply Ditch	2	R		30	0
No Filing		Swamp				Sprinkler	1	R		20	0
D-149	Luther J. Ellis	Bitterroot River	4-1-90	120	No (Part)						

NOTE: R—Denotes Regular Irrigation. F—Flood Irrigation. P—Water diverted by means of pumping. G—Water diverted by gravity. S—Stored Water.

Condition of System Good Topography Valley River Basin Columbia River, Bitterroot River, Swamp,

Adequate Supply: Yes X No Explain

Remarks

* William Brandbo is signed up for 150 Shares under the Supply Ditch Company.
Also in Hamilton Heights

Also in: Plat No. 16 Twp. 6N Rge. 20W	Plat No. Twp. Rge.	Plat No. Twp. Rge.	Information From: Mrs. Carroll
Plat No. Twp. Rge.	Plat No. Twp. Rge.	Plat No. Twp. Rge.	

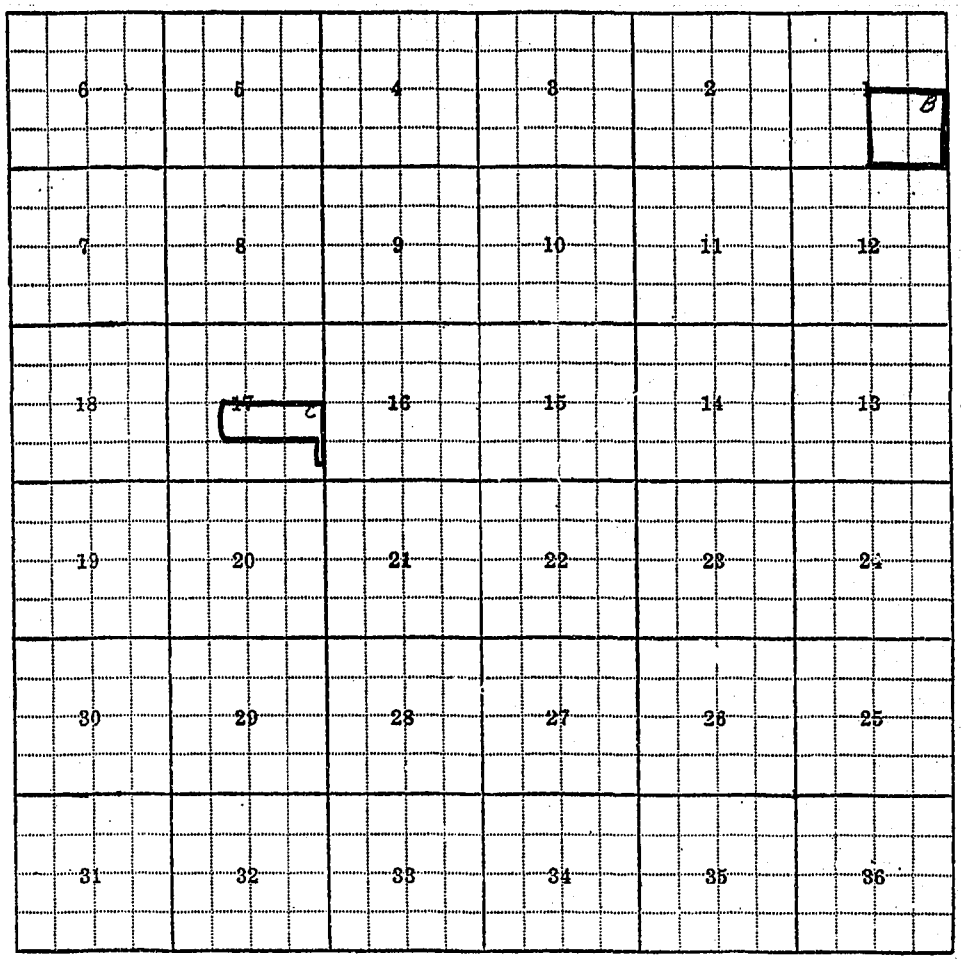
6
5
4
3
2
1
B
7
8
9
10
11
12
18
17
C
16
15
14
13
19
20
21
22
23
24
30
29
28
27
26
25
31
32
33
34
35
36

1-B; 17-C;

F-1-A 3M-9-55

County Ravalli

STATE OF MONTANA
STATE ENGINEERS OFFICE
Water Resources Survey

T. 7N R. 20W Plat No. 13

Farm Checked: Date 9-17-57

Photo No. 2P-170

By R. J. Peter

Legal Land Owner Calvin & Liza Brazeal Address Corvallis, Montana

Operator Same Address

Water is deliverd by:— 1. Private System; 2. Ditch Company; 3. State Project; 4. Federal Project; X 5. Irrigation District X

If under Ditch Company, Irrigation District, or Government Project, state the number of shares or inches, acre feet, as the case may be in said system

App. No. Decree No.	NAME OF APPROPRIATOR TO WHOM DECREED	NAME OF STREAM	Date App. Date Priority	Miner's Inches	In Use	NAME OF DITCH (Water Delivered By)	No.	R/F	P/G/S	Present Irr. Acres	Irrigable Acres
See											
Ditch											
Dist.		Rock Creek				Bitterroot Irrigation					
						District	485	R		50	0

NOTE: R—Denotes Regular Irrigation. F—Flood Irrigation. P—Water diverted by means of pumping. G—Water diverted by gravity. S—Stored Water.

Condition of System Good Topography Bench River Basin Columbia River, Lake Como.

Adequate Supply: Yes X No Explain

Remarks

*Calvin & Liza Brazeal are signed up for 63.9 Acres under the Bitterroot Irrigation District.

*Also they are signed up for 25 Acres not on sheet.

Also in: Plat No.	Twp.	Rge.	Plat No.	Twp.	Rge.	Plat No.	Twp.	Rge.
Plat No.	Twp.	Rge.	Plat No.	Twp.	Rge.	Plat No.	Twp.	Rge.

Information From:

Calvin Brazeal

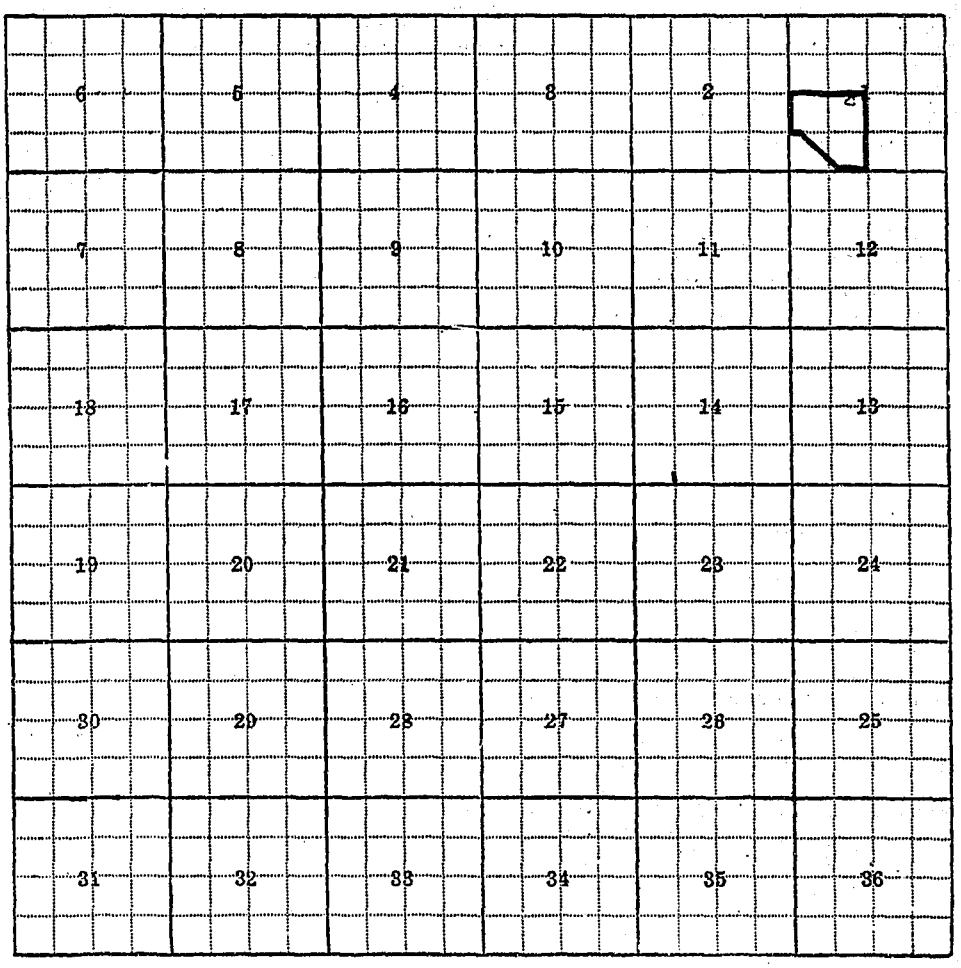
6
5
4
3
2
1
7
8
9
10
11
12
18
17
16
15
14
13
19
20
21
22
23
24
30
29
28
27
26
25
31
32
33
34
35
36

1-C:

F-1-A 3M-9-55

County Ravalli

STATE OF MONTANA
STATE ENGINEERS OFFICE
Water Resources Survey

T 7N R 20W Plat No. 13

Farm Checked: Date 7-26-57

Photo No. 2P-37

By R. J. Peter & H. Carpenter

Legal Land Owner Otto & Anne Brown Address Corvallis, Montana

Operator Same Address

Water is deliverd by:— 1. Private System; X 2. Ditch Company; 3. State Project; 4. Federal Project; 5. Irrigation District

If under Ditch Company, Irrigation District, or Government Project, state the number of shares or inches, acre feet, as the case may be in said system

App. No. Decree No.	NAME OF APPROPRIATOR TO WHOM DECREED	NAME OF STREAM	Date App. Date Priority	Miner's Inches	In Use	NAME OF DITCH (Water Delivered By)	No.	R/F	P/G/S	Present Irr. Acres	Irrigable Acres
A-1538	Luther J. Ellis	Seepage, waste, drain	7-11-08	160	Yes	Independent Ditch	1	R		20	0
D-174	Frona Martin	Bitterroot River	4-1-90	40	No						

NOTE: R—Denotes Regular Irrigation. F—Flood Irrigation. P—Water diverted by means of pumping. G—Water diverted by gravity. S—Stored Water.

Condition of System Good Topography Valley River Basin Columbia River, Seepage & Waste,

Adequate Supply: Yes x No Explain

Remarks

Also in: Plat No.	Twp.	Rge.	Plat No.	Twp.	Rge.	Plat No.	Twp.	Rge.
Plat No.	Twp.	Rge.	Plat No.	Twp.	Rge.	Plat No.	Twp.	Rge.

Information From:

Otto Brown

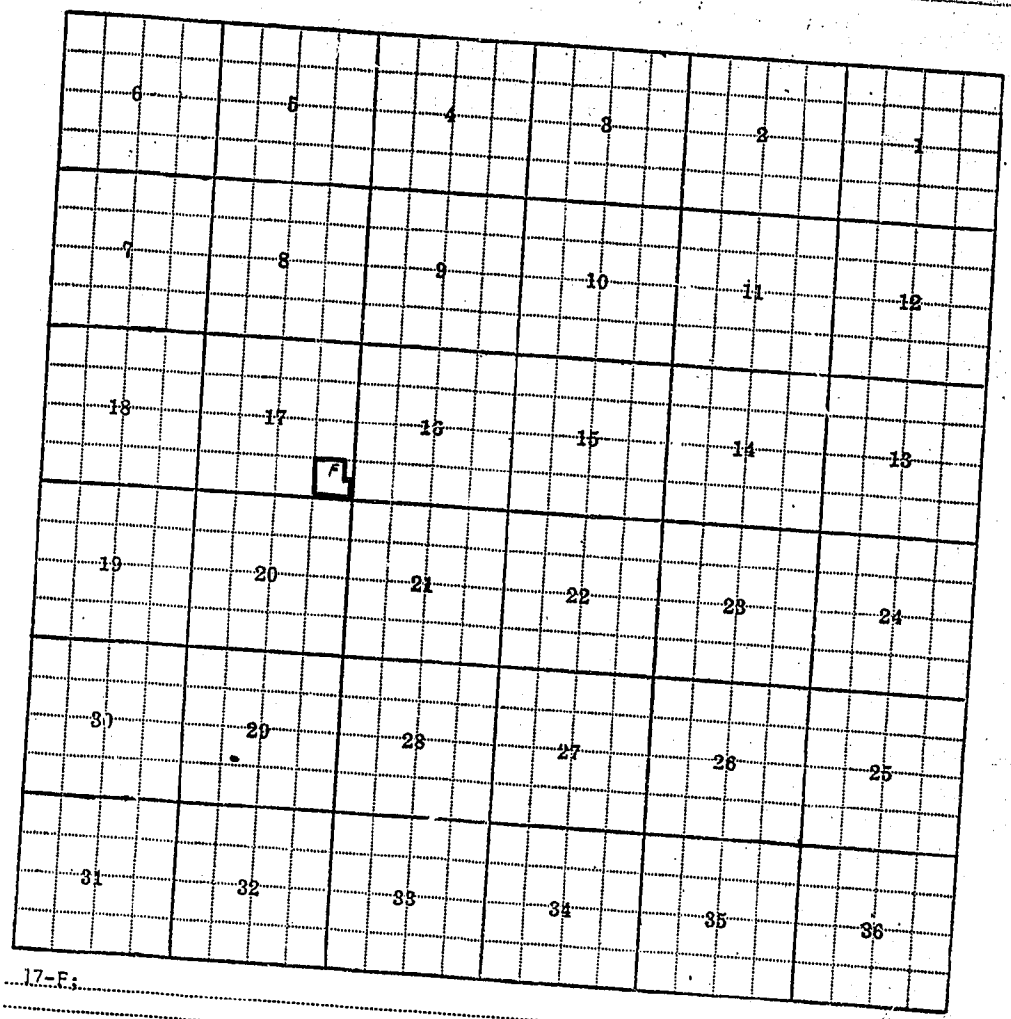
6
5
4
3
2
1
7
8
9
10
11
12
18
17
16
15
14
13
F
19
20
21
22
23
24
30
29
28
27
26
25
31
32
33
34
35
36

17-F;

F-1-A 3M-9-55

County Ravalli

STATE OF MONTANA
STATE ENGINEERS OFFICE
Water Resources Survey

T. 7N., R. 20W. Plat No. 13

Farm Checked: Date 7-13-57

Photo No. 2P-39

By R. J. Peter

Legal Land Owner Joe & Alice Buchanan Address Victor, Montana

Operator Same Address

Water is delivered by:— 1. Private System; x 2. Ditch Company; 3. State Project; 4. Federal Project; 5. Irrigation District

If under Ditch Company, Irrigation District, or Government Project, state the number of shares or inches, acre feet, as the case may be in said system

App. No. Decree No.	NAME OF APPROPRIATOR TO WHOM DECREED	NAME OF STREAM	Date App. Date Priority	Miner's Inches	In Use	NAME OF DITCH (Water Delivered By)	No.	R/F	P/G/S	Present Irr. Acres	Irrigable Acres
D-59	Gus Kuster	Bear Creek	6-1-83	120	Part						
			12-2-09	40	Part	Kuster Ditches	1	R		50	0
No											
Filing		Well				Garden					

NOTE: R—Denotes Regular Irrigation. F—Flood Irrigation. P—Water diverted by means of pumping. G—Water diverted by gravity. S—Stored Water.

Condition of System Fair Topography Creek Bottom River Basin Columbia River, Bear Creek.

Adequate Supply: Yes..... No. x Explain Water out about July 15

Remarks

Also in: Plat No..... Twp..... Rge..... | Plat No..... Twp..... Rge..... | Plat No..... Twp..... Rge.....
Plat No..... Twp..... Rge..... | Plat No..... Twp..... Rge..... | Plat No..... Twp..... Rge.....

Information From:

Mrs. Buchanan

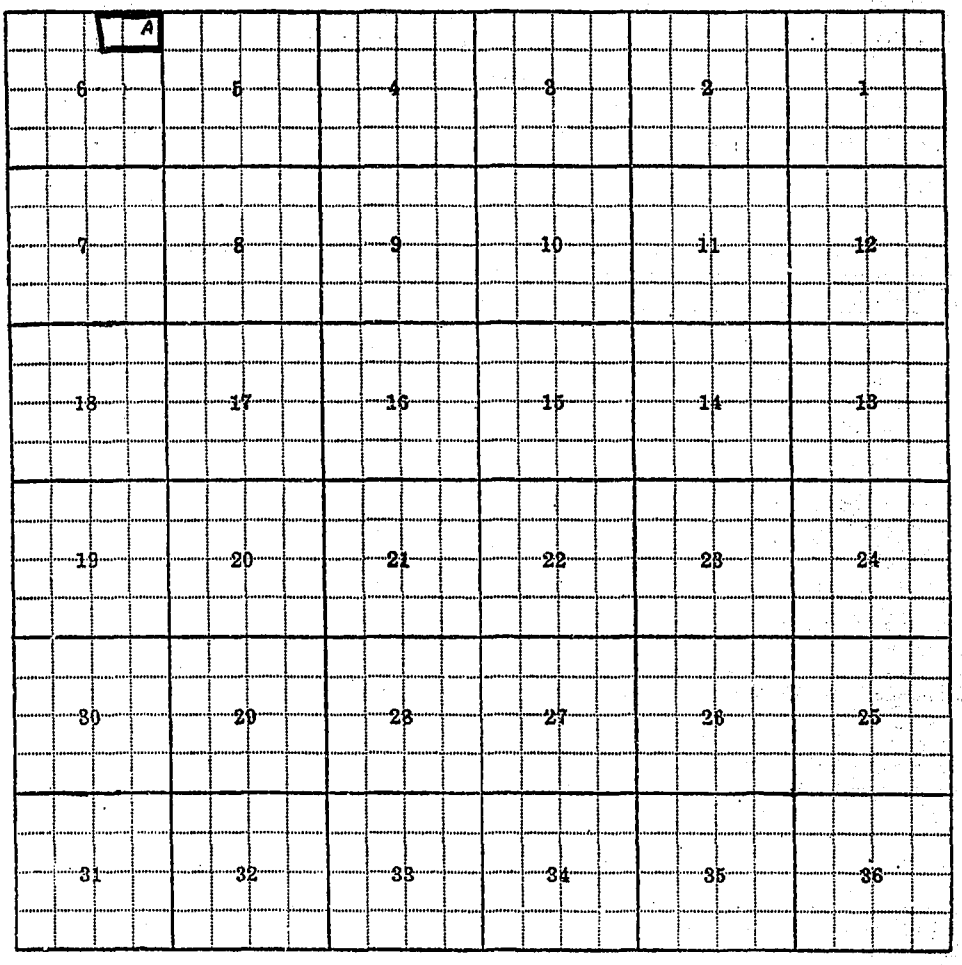
A
6
5
4
3
2
1
7
8
9
10
11
12
18
17
16
15
14
13
19
20
21
22
23
24
30
29
28
27
26
25
31
32
33
34
35
36

6-A:

F-1-A 3M-9-55

County Ravalli

T. 7N. R. 20W Plat No. 13

STATE OF MONTANA

STATE ENGINEERS OFFICE

Water Resources Survey

Farm Checked: Date 8-8-57

Photo No. 2P-167

By R. J. Peter

Legal Land Owner Edwin (H.) Buck, Jr. Address Corvallis, Montana

Operator Same Address

Water is deliverd by:— 1. Private System; 2. Ditch Company; 3. State Project; 4. Federal Project; 5. Irrigation District X

If under Ditch Company, Irrigation District, or Government Project, state the number of shares or inches, acre feet, as the case may be in said system

App. No. Decree No.	NAME OF APPROPRIATOR TO WHOM DECREED	NAME OF STREAM	Date App. Date Priority	Miner's Inches	In Use	NAME OF DITCH (Water Delivered By)	No.	R/F	P/G/S	Present Ir. Acres	Irrigable Acres
* See											
Dist.											
Rights		Rock Creek				Bitterroot Irrigation					
						District	5			30	0
A-445	L. J. Nordheim	Dry Gulch	4-6-14	400	No						

NOTE: R—Denotes Regular Irrigation. F—Flood Irrigation. P—Water diverted by means of pumping. G—Water diverted by gravity. S—Stored Water.

Condition of System Good Topography Bench River Basin Columbia River, Lake Como.

Adequate Supply: Yes X No Explain

Remarks

* Edwin Buck, Jr., is signed up for 30.7 Acres under the Bitterroot Irrigation District.

Also in: Plat No. Twp. Rge.	Plat No. Twp. Rge.	Plat No. Twp. Rge.
Plat No. Twp. Rge.	Plat No. Twp. Rge.	Plat No. Twp. Rge.

Information From:

Edwin Buck

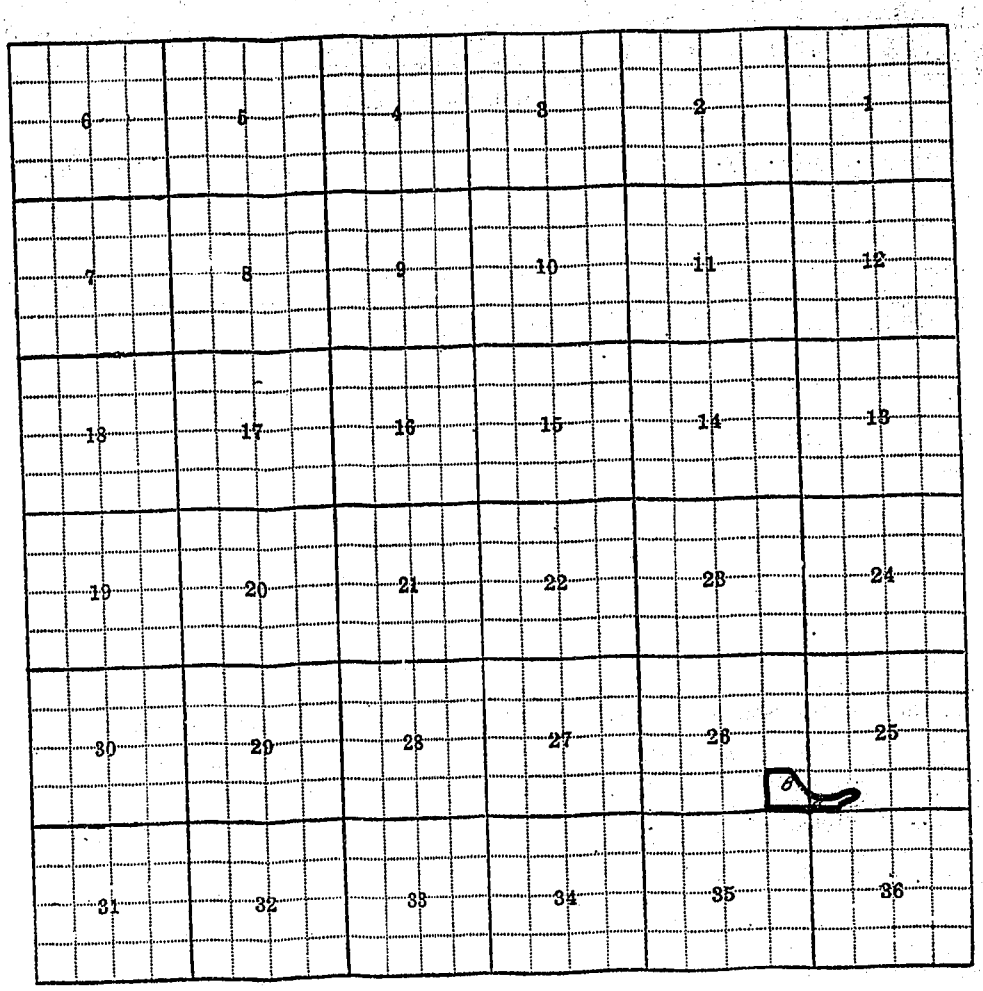
6
5
4
3
2
1
7
8
9
10
11
12
18
17
16
15
14
13
19
20
21
22
23
24
30
29
28
27
26
25
31
32
33
34
35
36

25-B; 26-B;

F-1-A 3M-9-55

County Ravalli

Farm Checked: Date 6-29-57

By R. J. Peter

STATE OF MONTANA
STATE ENGINEERS OFFICE
Water Resources Survey

T 7N R 20W Plat No. 13

Photo No. 2P-36

Legal Land Owner Morris B. Campbell Address

Operator Same Address Woodside, Montana

Water is deliverd by:— 1. Private System; 2. Ditch Company; X 3. State Project; 4. Federal Project; 5. Irrigation District

If under Ditch Company, Irrigation District, or Government Project, state the number of shares or inches, acre feet, as the case may be in said system

App. No. Decree No.	NAME OF APPROPRIATOR TO WHOM DECREED	NAME OF STREAM	Date App. Date Priority	Miner's Inches	In Use	NAME OF DITCH (Water Delivered By)	No.	R/F	P/G/S	Present Irr. Acres	Irrigable Acres
* D-230	Woodside Irrigation Company	Bitterroot River	10-1-05	2000	31 shrs	Woodside Ditch	2	R		23	0
D-646	Florence Maharque	Mill Creek	5-15-92	75	Part	(Not in use)					

NOTE: R—Denotes Regular Irrigation. F—Flood Irrigation. P—Water diverted by means of pumping. G—Water diverted by gravity. S—Stored Water.

Condition of System Good Topography Bench River Basin Columbia River, Bitterroot River,

Adequate Supply: Yes X No Explain

Remarks

* Morris B. Campbell is signed up for 31 Shares under the Woodside Irrigation Company. (Discrepancy as to true ownership of this water. (Williams says has no shares of ditch uses waste water from his place) Property was all one until split by father & son.

Also in: Plat No. Twp. Rge. / Plat No. Twp. Rge.	Plat No. Twp. Rge. / Plat No. Twp. Rge.	Plat No. Twp. Rge. / Plat No. Twp. Rge.

Information From:

R. M. Campbell


6
5
4
3
2
1
7
8
9
10
11
12
18
17
16
15
14
13
19
20
21
22
23
24
30
29
28
27
26
25
31
32
33
34
35
36

30-F;

F-1-A 3M-9-55

County Ravalli

STATE OF MONTANA
STATE ENGINEERS OFFICE
Water Resources Survey

T. 7N R. 20W Plat No. 13

Farm Checked: Date 7-16-57

Photo No. 2P-35

By R. J. Peter

Legal Land Owner Gilbert E. Chaffin Address Corvallis, Montana

Operator Sare Address

Water is deliverd by:— 1. Private System; X 2. Ditch Company; X 3. State Project; 4. Federal Project; 5. Irrigation District

If under Ditch Company, Irrigation District, or Government Project, state the number of shares or inches, acre feet, as the case may be in said system

App. No. Decree No.	NAME OF APPROPRIATOR TO WHOM DECREED	NAME OF STREAM	Date App. Date Priority	Miner's Inches	In Use	NAME OF DITCH (Water Delivered By)	No.	R/F	P/G/S	Present Irr. Acres	Irrigable Acres
* D-145	Corvallis Canal &										
	Water Company	Bitterroot River	1-1-71	5000	1 1/12 shrs	Corvallis Canal	2	R		43	0
No Filing		Girds Creek				Chaffin Ditch	1	R		8	0
D-143	M. L. Chaffin	Bitterroot River	6-1-66	150	No (Part)						
D-196	Nancy E. Simmons	Bitterroot River	6-1-66	50	No (Part)						

NOTE: R—Denotes Regular Irrigation. F—Flood Irrigation. P—Water diverted by means of pumping. G—Water diverted by gravity. S—Stored Water.

Condition of System Fair Topography Valley River Basin Columbia River, Bitterroot River, Girds Creek,

Adequate Supply: Yes X No Explain

Remarks

* G. E. Chaffin is signed up for 1 1/12 Shares under the Corvallis Canal & Water Company.

Also in: Plat No. Twp. Rge.	Plat No. Twp. Rge.	Plat No. Twp. Rge.
Plat No. Twp. Rge.	Plat No. Twp. Rge.	Plat No. Twp. Rge.

Information From:

Gilbert Chaffin

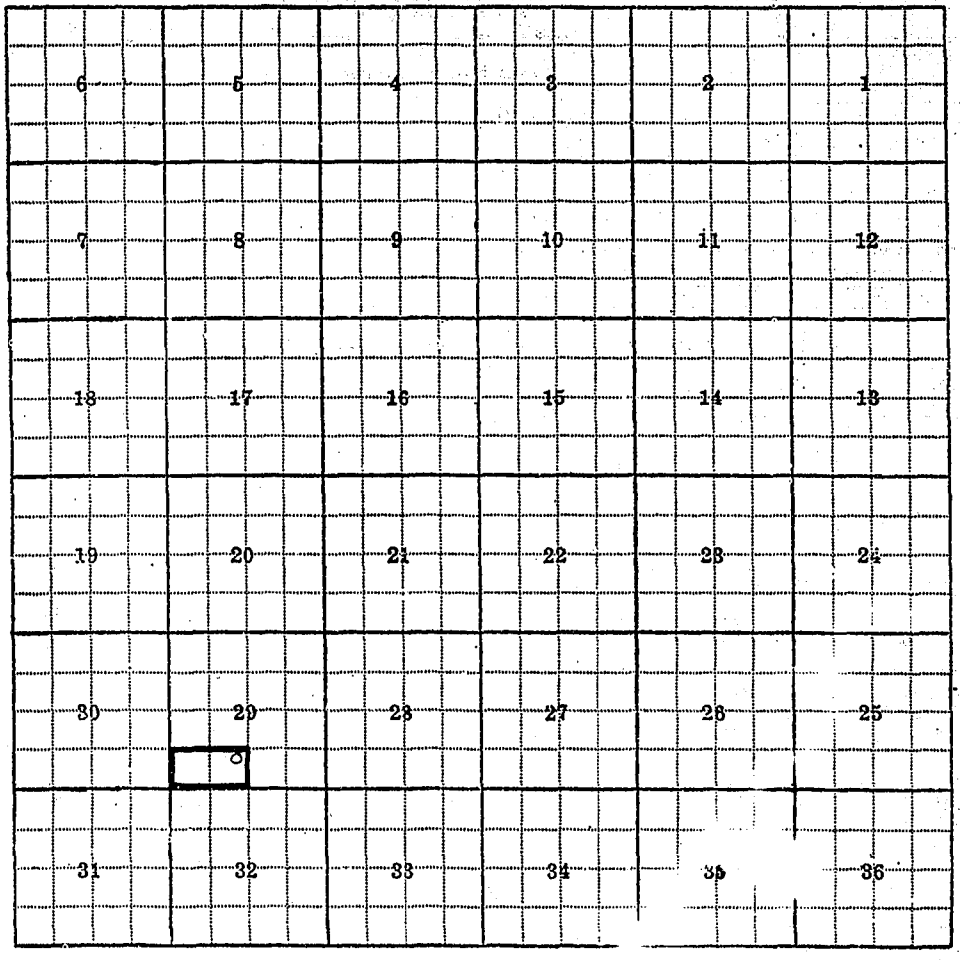
6
5
4
3
2
1
7
8
9
10
11
12
18
17
16
15
14
13
19
20
21
22
23
24
30
29
28
27
26
25
31
32
33
34
35
36

29-0:

F-1-A 3M-9-55

County Ravalli

STATE OF MONTANA
STATE ENGINEERS OFFICE
Water Resources Survey

T 7N R 20W Plat No. 13

Farm Checked: Date 7-16-57

Photo No. 2P-34

By R. J. Peter

Legal Land Owner Gilbert & Mildred Chaffin Address Corvallis, Montana

Operator Same Address

Water is deliverd by:— 1. Private System; 2. Ditch Company; x 3. State Project; 4. Federal Project; 5. Irrigation District

If under Ditch Company, Irrigation District, or Government Project, state the number of shares or inches, acre feet, as the case may be in said system

	App. No. Decree No.	NAME OF APPROPRIATOR TO WHOM DECREED	NAME OF STREAM	Date App. Date Priority	Miner's Inches	In Use	NAME OF DITCH (Water Delivered By)	No.	R/F	P/G/S	Present Irr. Acres	Irrigable Acres
*	D-145	Corvallis Canal & Water Company	Bitterroot River	1-1-71	5000	sh. 1-1/12	Corvallis Canal	2	R		61	0
**	D-163	Edna Jones, et al	Bitterroot River	6-1-66	240	No						
	D-196	Nancy E. Simmons	Bitterroot River	6-1-66	50	No(Part)						

NOTE: R—Denotes Regular Irrigation. F—Flood Irrigation. P—Water diverted by means of pumping. G—Water diverted by gravity. S—Stored Water.

Condition of System Good Topography Valley River Basin Columbia River, Bitterroot River

Adequate Supply: Yes x No Explain

Remarks

* Gilbert E. Chaffin is signed up for 1 1/12 Shares under the Corvallis Canal & Water Company.

**Entitled to 35 miner's inches - NOT IN USE.

Also in: Plat No. Twp. Rge.	Plat No. Twp. Rge.	Plat No. Twp. Rge.
Plat No. Twp. Rge.	Plat No. Twp. Rge.	Plat No. Twp. Rge.

Information From:
Gilbert Chaffin

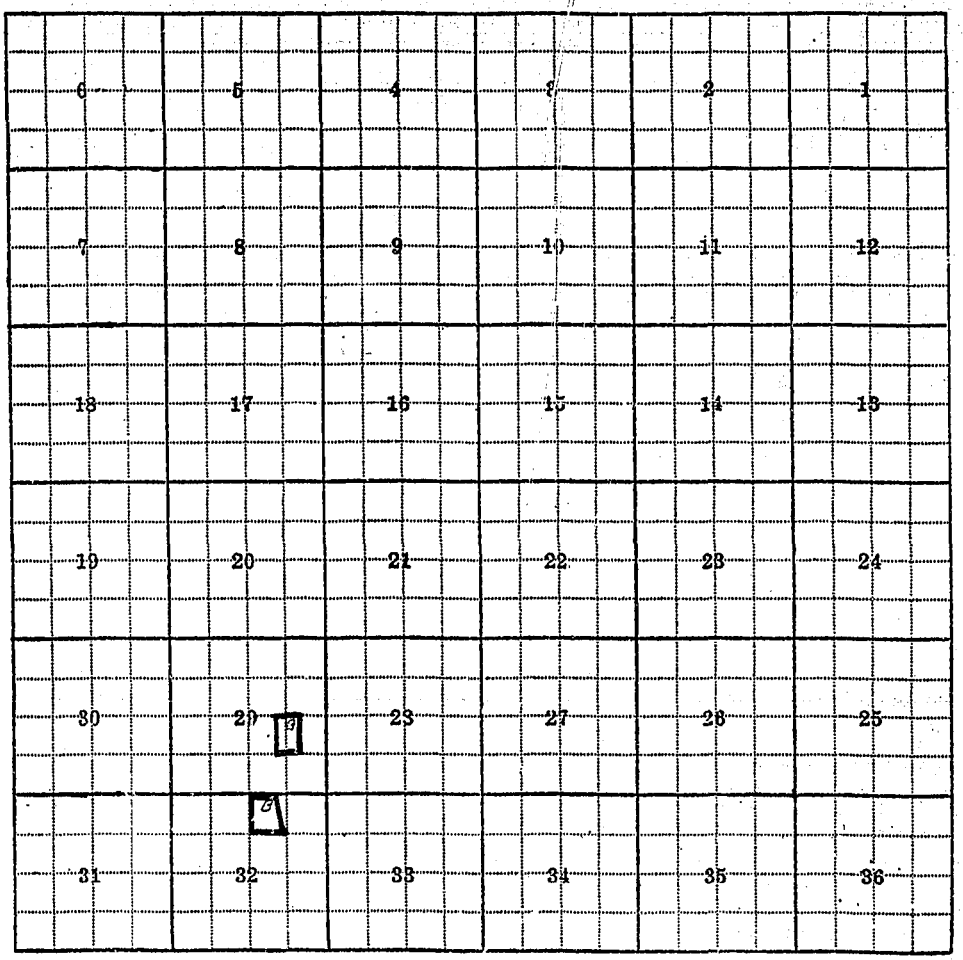
6
5
4
3
2
1
7
8
9
10
11
12
18
17
16
15
14
13
19
20
21
22
23
24
30
29
28
27
26
25
31
32
33
34
35
36

29-G; 32-B;

F-1 & 3M-2-55

County Ravalli

STATE OF MONTANA
STATE ENGINEERS OFFICE
Water Resources Survey

T 7N R 20W Plat No. 13

Farm Checked: Date 7-25-57

Photo No. 2P-37; 2P-86;

By R. J. Peter & H. Carpenter

Legal Land Owner John M. Chaffin Address Corvallis, Montana

Operator Same Address

Water is delivered by:— 1. Private System; X 2. Ditch Company; X 3. State Project; 4. Federal Project; 5. Irrigation District

If under Ditch Company, Irrigation District, or Government Project, state the number of shares or inches, acre feet, as the case may be in said system

App. No. Decree No.	NAME OF APPROPRIATOR TO WHOM DECREED	NAME OF STREAM	Date App. Date Priority	Miner's Inches	In Use	NAME OF DITCH (Water Delivered By)	No.	R/F	P/G/S	Present Irr. Acres	Irrigable Acres
* D-204	Supply Ditch Company	Bitterroot River	5-1-98	5000	150 shr.	Supply Ditch	2	R		61	0
A-1506	John M. Chaffin	Seepage	4-1-93	160	Yes	Chaffin-Wood-Stebal	1	R		68	0

NOTE: R—Denotes Regular Irrigation. F—Flood Irrigation. P—Water diverted by means of pumping. G—Water diverted by gravity. S—Stored Water.

Condition of System Fair Topography Valley River Basin Columbia River, Bitterroot River

Adequate Supply: Yes x No Explain Slough,

Remarks

* John M. Chaffin is signed up for 150 Shares under the Supply Ditch Association. (Wood-Parkhurst Ditch)

Also in: Plat No. Twp. Rge.	Plat No. Twp. Rge.	Plat No. Twp. Rge.
Plat No. Twp. Rge.	Plat No. Twp. Rge.	Plat No. Twp. Rge.

Information From:

John Chaffin

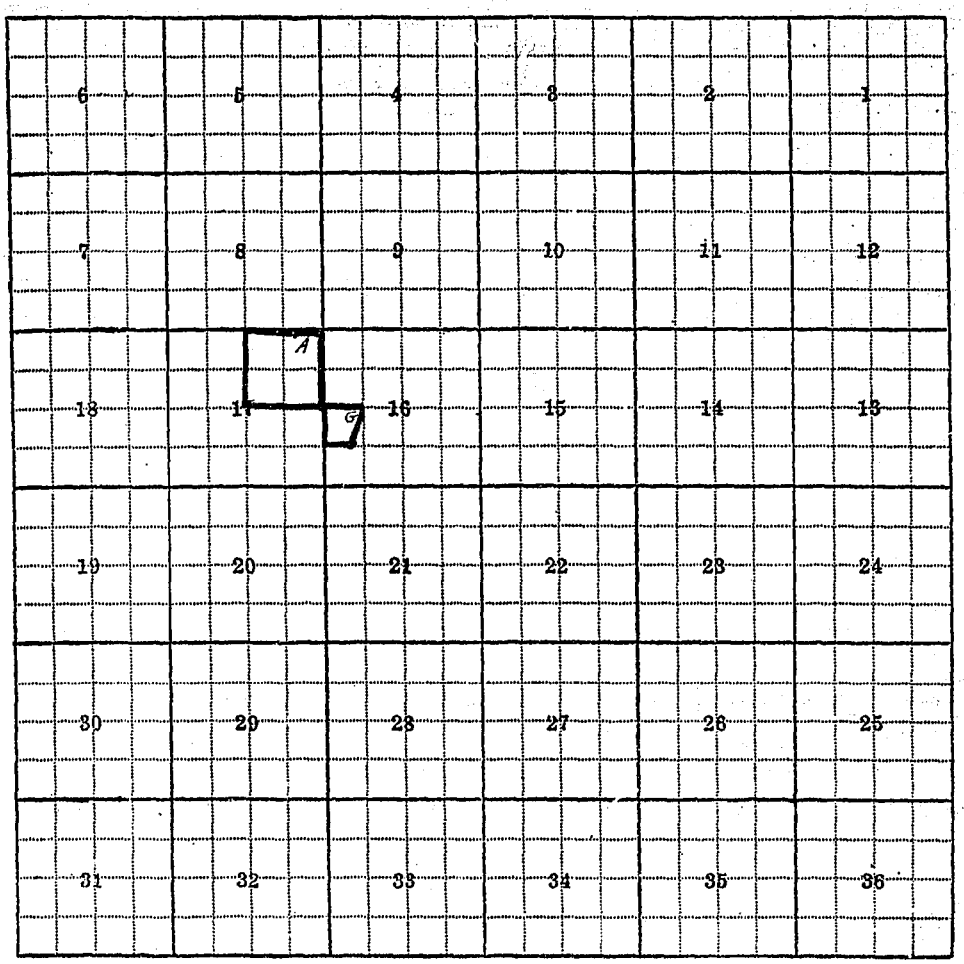
6
5
4
3
2
1
7
8
9
10
11
12
A
18
17
G
16
15
14
13
19
20
21
22
23
24
30
29
28
27
26
25
31
32
33
34
35
36

16=G; 17=A;

F-1-A 3M-9-55

County Ravalli

STATE OF MONTANA
STATE ENGINEERS OFFICE
Water Resources Survey

T 7N R 20W Plat No. 13

Farm Checked: Date 7-16-57

Photo No. 2P-35

By R. J. Peter

Legal Land Owner M. L. Chaffin Address

Operator Milford Doty Address Corvallis, Montana

Water is deliverd by:— 1. Private System; 2. Ditch Company; X 3. State Project; 4. Federal Project; 5. Irrigation District

If under Ditch Company, Irrigation District, or Government Project, state the number of shares or inches, acre feet, as the case may be in said system

App. No. Decree No.	NAME OF APPROPRIATOR TO WHOM DECREED	NAME OF STREAM	Date App. Date Priority	Miner's Inches	In Use	NAME OF DITCH (Water Delivered By)	No.	R/F	P/G/S	Present Irr. Acres	Irrigable Acres
*D-145	Corvallis Canal & Water Company	Bitterroot River	1-1-71	5000	1/10 sh	Corvallis Canal	2	R		32	0
D-143	M. L. Chaffin	Bitterroot River	6-1-66	150	No (Part)						
D-196	Nancy E. Simmons	Bitterroot River	6-1-66	50	No (Part)						

NOTE: R—Denotes Regular Irrigation. F—Flood Irrigation. P—Water diverted by means of pumping. G—Water diverted by gravity. S—Stored Water.

Condition of System Good Topography Valley River Basin Columbia River, Bitterroot River

Adequate Supply: Yes X No Explain

Remarks

* M. L. Chaffin is signed up for 1/10 Share under the Corvallis Canal & Water Company.

Also in: Plat No. Twp. Rge.	Plat No. Twp. Rge.	Plat No. Twp. Rge.
Plat No. Twp. Rge.	Plat No. Twp. Rge.	Plat No. Twp. Rge.

Information From:

Gilbert Chaffin


6
5
4
3
2
1
7
8
9
10
11
12
18
17
16
15
14
13
19
20
21
22
23
24
30
29
N
27
28
25
31
32
33
34
35
36

29-N;

F-1-A 3M-9-55

County Ravalli

STATE OF MONTANA
STATE ENGINEERS OFFICE
Water Resources Survey

T. 7N R. 20W. Plat No. 13

Farm Checked: Date 7-16-57

Photo No.

By R. J. Peter

Legal Land Owner Clerk of Court - Trustee Address

Operator Address

Water is deliverd by:— 1. Private System; 2. Ditch Company; 3. State Project; 4. Federal Project; 5. Irrigation District

If under Ditch Company, Irrigation District, or Government Project, state the number of shares or inches, acre feet, as the case may be in said system

App. No. Decree No.	NAME OF APPROPRIATOR TO WHOM DECREED	NAME OF STREAM	Date App. Date Priority	Miner's Inches	In Use	NAME OF DITCH (Water Delivered By)	No.	R/F	P/G/S	Present Irr. Acres	Irrigable Acres
		NO IRRIGATION									
D-210	Victor Land &										
	Livestock Company	Bitterroot River	4-1-72	200	No						
			4-1-04	300	No						
			4-1-06	1000	No						
A-1571	Albert Hess	Seepage, Waste,									
		NWSE, Sec. 17	4-1-93	480	No						

NOTE: R—Denotes Regular Irrigation. F—Flood Irrigation. P—Water diverted by means of pumping. G—Water diverted by gravity. S—Stored Water.

Condition of System Topography River Basin

Adequate Supply: Yes No Explain

Remarks

Also in: Plat No. Twp. Rge.	Plat No. Twp. Rge.	Plat No. Twp. Rge.
Plat No. Twp. Rge.	Plat No. Twp. Rge.	Plat No. Twp. Rge.

Information From:

Field Survey

6	5	4	3	2	1
7	8	9	10	11	12
18	17	16	15	14	13
19	20	21	22	23	24
30	29	28	27	26	25
31	32	33	34	35	36

S-E:

F-1-A 3M-9-55

County Ravalli

STATE OF MONTANA
STATE ENGINEERS OFFICE
Water Resources Survey

T. 7N R. 20W Plat No. 13

Farm Checked: Date 7-29-57

Photo No. 2P-86

By R. J. Peter & H. Carpenter

Legal Land Owner Joseph (T.) Conghenour Address

Operator Frank Reinoehl (buying) Address Victor, Montana

Water is deliverd by:— 1. Private System; 2. Ditch Company; X 3. State Project; 4. Federal Project; 5. Irrigation District

If under Ditch Company, Irrigation District, or Government Project, state the number of shares or inches, acre feet, as the case may be in said system

App. No. Decree No.	NAME OF APPROPRIATOR TO WHOM DECREED	NAME OF STREAM	Date App. Date Priority	Miner's Inches	In Use	NAME OF DITCH (Water Delivered By)	No.	R/F	P/G/S	Present Irr. Acres	Irrigabl Acres
*D-145	Corvallis Canal &										
	Water Company	Bitterroot River	1-1-71	5000	Yes						
					1 Sh.	Corvallis Canal	2	R		88	0

NOTE: R—Denotes Regular Irrigation. F—Flood Irrigation. P—Water diverted by means of pumping. G—Water diverted by gravity. S—Stored Water.

Condition of System Good Topography Valley River Basin Columbia River, Bitterroot River

Adequate Supply: Yes X No Explain

Remarks

* Joseph Conghenour is signed up for 1 Share under the Corvallis Canal & Water Company.

Also in: Plat No. Twp. Rge.	Plat No. Twp. Rge.	Plat No. Twp. Rge.
Plat No. Twp. Rge.	Plat No. Twp. Rge.	Plat No. Twp. Rge.

Information From:

Frank Reinoehl

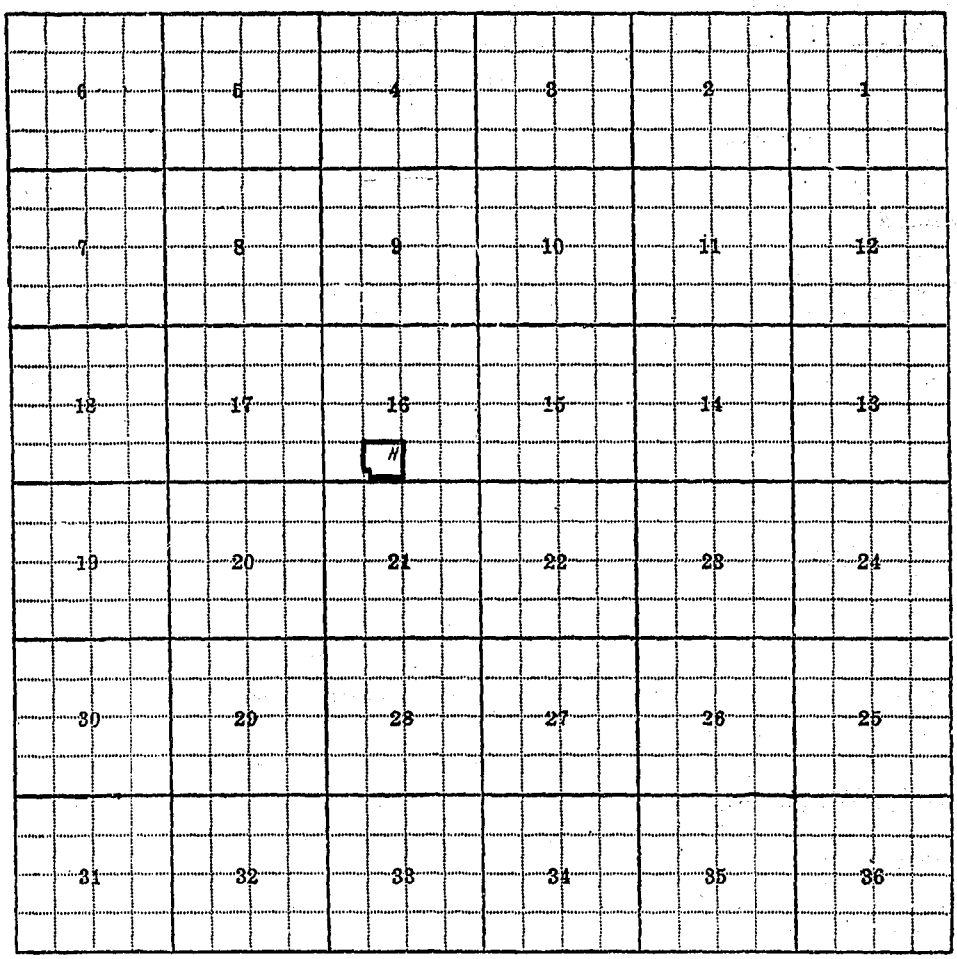
6
5
4
3
2
1
7
8
9
10
11
12
18
17
16
15
14
13
H
19
20
21
22
23
24
30
29
28
27
26
25
31
32
33
34
35
36

16-H;

F-1-A 3M-9-55

County Ravalli

STATE OF MONTANA
STATE ENGINEERS OFFICE
Water Resources Survey

T. 7N R. 20W Plat No. 13

Farm Checked: Date.....

Photo No. 2P-34

By .....

Legal Land Owner Corvallis Townsite - SEE FOLLOWING FORMS Address .....

Operator ..... Address .....

Water is deliverd by:— 1. Private System; 2. Ditch Company; X 3. State Project; 4. Federal Project; 5. Irrigation District

If under Ditch Company, Irrigation District, or Government Project, state the number of shares or inches, acre feet, as the case may be in said system .....

App. No. Decree No.	NAME OF APPROPRIATOR TO WHOM DECREED	NAME OF STREAM	Date App. Date Priority	Miner's Inches	In Use	NAME OF DITCH (Water Delivered By)	No.	R/F	P/G/S	Present Irr. Acres	Irrigable Acres
D-145	Corvallis Canal &										
	Water Company	Bitterroot River	1-1-7?	5000		Corvallis Canal	2			10	0

NOTE: R—Denotes Regular Irrigation. F—Flood Irrigation. P—Water diverted by means of pumping. G—Water diverted by gravity. S—Stored Water.

Condition of System ..... Topography ..... River Basin .....

Adequate Supply: Yes..... No..... Explain .....

Remarks .....

Also in: Plat No..... Twp..... Rge.....	Plat No..... Twp..... Rge.....	Plat No..... Twp..... Rge.....
Plat No..... Twp..... Rge.....	Plat No..... Twp..... Rge.....	Plat No..... Twp..... Rge.....

Information From:

.....

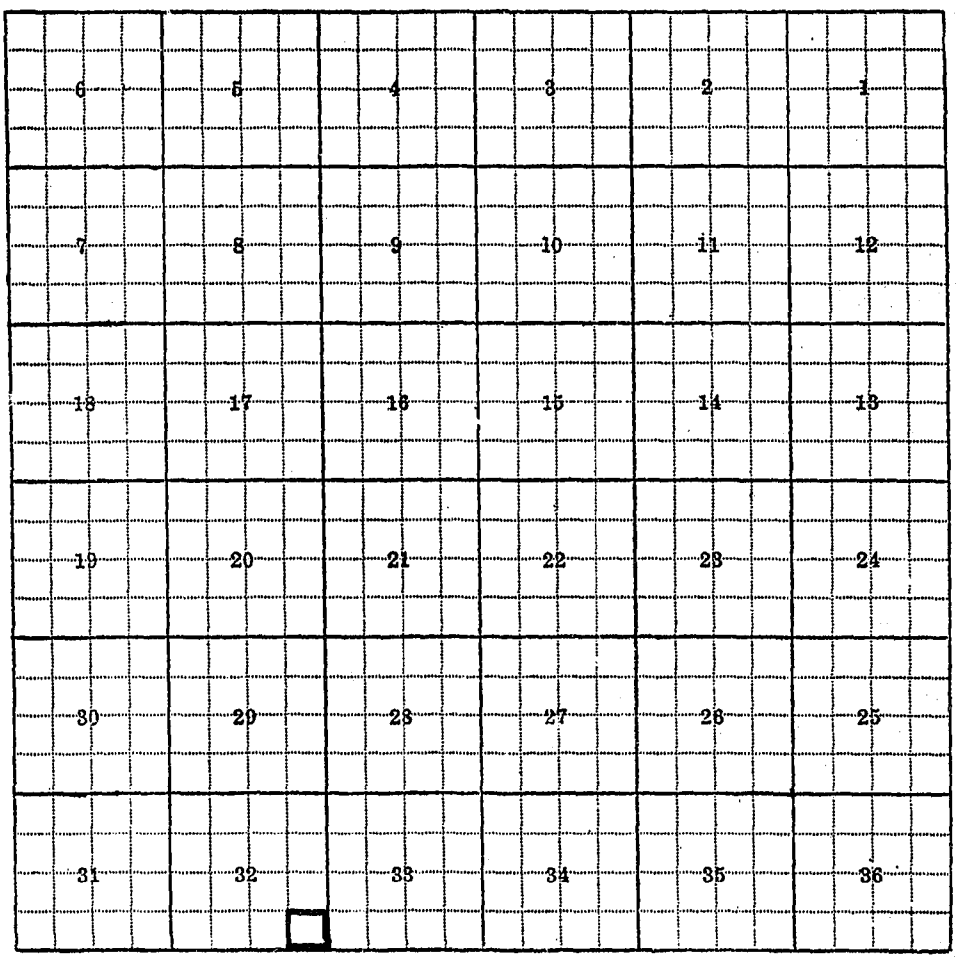

For ownership see special plat, Section 32 for Corvallis Townsite.

F-1-A 3M-9-55

County Ravalli

STATE OF MONTANA
STATE ENGINEERS OFFICE
Water Resources Survey

T 7N R 20W Plat No. 13

Farm Checked: Date 8-26-57

Photo No. 2P-34

By R. J. Peter & H. Carpenter

Corvallis Townsite - Lot 3, Blk. 11.

Legal Land Owner Edwin Bay Address

Operator Vance Bay Address

Water is deliverd by:— 1. Private System; 2. Ditch Company; X 3. State Project; 4. Federal Project; 5. Irrigation District

If under Ditch Company, Irrigation District, or Government Project, state the number of shares or inches, acre feet, as the case may be in said system

App. No. Decree No.	NAME OF APPROPRIATOR TO WHOM DECREED	NAME OF STREAM	Date App. Date Priority	Miner's Inches	In Use	NAME OF DITCH (Water Delivered By)	No.	R/F	P/G/S	Present Irr. Acres	Irrigable Acres

NOTE: R—Denotes Regular Irrigation. F—Flood Irrigation. P—Water diverted by means of pumping. G—Water diverted by gravity. S—Stored Water.

Condition of System Good Topography Valley River Basin

Adequate Supply: Yes X No Explain

Remarks

Vance Bay is signed up for 1/12 Share under the Corvallis Canal & Water Company. Yard & Garden.
Also in Emma E. Johnson's Addition to Corvallis

Also in: Plat No. 13 Twp. 7N Rge 20W	Plat No. Twp. Rge	Plat No. Twp. Rge
Plat No. Twp. Rge	Plat No. Twp. Rge	Plat No. Twp. Rge

Information From:
Field Survey

F-1-A 3M-9-55

County Ravalli

STATE OF MONTANA
STATE ENGINEERS OFFICE
Water Resources Survey

T. 7N R. 20W Plat No. 13

Farm Checked: Date 8-26-57

Photo No. 2P-34

By R. J. Peter & H. Carpenter

Corvallis Townsite - Lots 6-10, Blk. 2.

Legal Land Owner Amoline Boyer, et al Address

Operator Address

Water is deliverd by:— 1. Private System; 2. Ditch Company; X 3. State Project; 4. Federal Project; 5. Irrigation District

If under Ditch Company, Irrigation District, or Government Project, state the number of shares or inches, acre feet, as the case may be in said system

App. No. Decree No.	NAME OF APPROPRIATOR TO WHOM DECREED	NAME OF STREAM	Date App. Date Priority	Miner's Inches	In Use	NAME OF DITCH (Water Delivered By)	No.	R/F	P/G/S	Present Irr. Acres	Irrigable Acres

NOTE: R—Denotes Regular Irrigation. F—Flood Irrigation. P—Water diverted by means of pumping. G—Water diverted by gravity. S—Stored Water.

Condition of System Good Topography Valley River Basin

Adequate Supply: Yes x No Explain

Remarks

1/24 Shares under Corvallis Canal & Water Company (Mrs. B. M. Goff has shares). Yard & Garden.

Also in: Plat No. Twp. Rge.	Plat No. Twp. Rge.	Plat No. Twp. Rge.
Plat No. Twp. Rge.	Plat No. Twp. Rge.	Plat No. Twp. Rge.

Information From:

Field Survey

F-1-A 3M-9-55

County Ravalli

STATE OF MONTANA
STATE ENGINEERS OFFICE
Water Resources Survey
3

T. 7N R. 20W Plat No. 13

Farm Checked: Date 8-23-57

Photo No.

By R. J. Peter & H. Carpenter

Corvallis Townsite - Lots 5-8, Blk 13.

Legal Land Owner H. O. & Amoline Boyer Address

Operator Address

Water is deliverd by:— 1. Private System; 2. Ditch Company; X 3. State Project; 4. Federal Project; 5. Irrigation District

If under Ditch Company, Irrigation District, or Government Project, state the number of shares or inches, acre feet, as the case may be in said system

App. No. Decree No.	NAME OF APPROPRIATOR TO WHOM DECREED	NAME OF STREAM	Date App. Date Priority	Miner's Inches	In Use	NAME OF DITCH (Water Delivered By)	No.	R/F	P/G/S	Present Irr. Acres	Irrigable Acres

NOTE: R—Denotes Regular Irrigation. F—Flood Irrigation. P—Water diverted by means of pumping. G—Water diverted by gravity. S—Stored Water.

Condition of System Good Topography Valley River Basin

Adequate Supply: Yes X No Explain

Remarks

H. O. & Amoline Boyer are signed up for 1/16 Share under the Corvallis Canal & Water Company. Yard & Garden.

Also in: Plat No. Twp. Rge.	Plat No. Twp. Rge.	Plat No. Twp. Rge.
Plat No. Twp. Rge.	Plat No. Twp. Rge.	Plat No. Twp. Rge.

Information From:

Field Survey

F-1-A 3M-9-55

County Ravalli

STATE OF MONTANA
STATE ENGINEERS OFFICE
Water Resources Survey

T. 7N R. 20W Plat No. 13

Farm Checked: Date 3-23-57

Photo No.

By R. J. Peter & H. Carpenter

Corvallis Townsite - Pt. Lot 3, E½ Lots 4&5, Blk 2; Lots 3-4, Blk 1.

Legal Land Owner Corvallis Methodist Church Address

Operator Address

Water is deliverd by:— 1. Private System; 2. Ditch Company; X 3. State Project; 4. Federal Project; 5. Irrigation District

If under Ditch Company, Irrigation District, or Government Project, state the number of shares or inches, acre feet, as the case may be in said system

App. No. Decree No.	NAME OF APPROPRIATOR TO WHOM DECREED	NAME OF STREAM	Date App. Date Priority	Miner's Inches	In Use	NAME OF DITCH (Water Delivered By)	No.	R/F	P/G/S	Present Irr. Acres	Irrigable Acres

NOTE: R—Denotes Regular Irrigation. F—Flood Irrigation. P—Water diverted by means of pumping. G—Water diverted by gravity. S—Stored Water.

Condition of System Good Topography Valley River Basin

Adequate Supply: Yes X No Explain

Remarks

Corvallis Methodist Church is signed up for 1/27 and 1/64 Shares under the Corvallis Canal & Water Company. Lawn.

Also in: Plat No. Twp. Rge.	Plat No. Twp. Rge.	Plat No. Twp. Rge.
Plat No. Twp. Rge.	Plat No. Twp. Rge.	Plat No. Twp. Rge.

Information From:

Field Survey

F-1-A 3M-9-55

County Ravalli

STATE OF MONTANA
STATE ENGINEERS OFFICE
Water Resources Survey

T. 7N. R. 20W. Plat No. 13

Farm Checked: Date 8-23-57

Photo No.

By R. J. Peter & H. Carpenter

Corvallis Townsite - E 2/3 Lots 1-5, Blk 4.

Legal Land Owner Clara (Mrs. Frank) Engler Address

Operator Address

Water is deliverd by:— 1. Private System; 2. Ditch Company; X 3. State Project; 4. Federal Project; 5. Irrigation District

If under Ditch Company, Irrigation District, or Government Project, state the number of shares or inches, acre feet, as the case may be in said system

App. No. Decree No.	NAME OF APPROPRIATOR TO WHOM DECREED	NAME OF STREAM	Date App. Date Priority	Miner's Inches	In Use	NAME OF DITCH (Water Delivered By)	No.	R/F	P/G/S	Present Irr. Acres	Irrigable Acres

NOTE: R—Denotes Regular Irrigation. F—Flood Irrigation. P—Water diverted by means of pumping. G—Water diverted by gravity. S—Stored Water.

Condition of System Good Topography Valley River Basin

Adequate Supply: Yes. X No. Explain

Remarks

Mrs. Frank Engler is signed up for 1/16 Shares under the Corvallis Canal & Water Company. Yard & Garden.

Also in: Plat No. Twp. Rge.	Plat No. Twp. Rge.	Plat No. Twp. Rge.
Plat No. Twp. Rge.	Plat No. Twp. Rge.	Plat No. Twp. Rge.

Information From:

Field Survey

F-1-A 3M-9-55

County Ravalli

STATE OF MONTANA
STATE ENGINEERS OFFICE
Water Resources Survey

T 7N R 20W Plat No. 13

Farm Checked: Date 8-26-57

Photo No. 2P-34

By R. J. Peter & H. Carpenter

Corvallis Townsite - Lots 16-17, Blk 7.

Legal Land Owner Milton (Milt) & Tontie Gallup Address

Operator Address

Water is deliverd by:— 1. Private System; 2. Ditch Company; X 3. State Project; 4. Federal Project; 5. Irrigation District

If under Ditch Company, Irrigation District, or Government Project, state the number of shares or inches, acre feet, as the case may be in said system

App. No. Decree No.	NAME OF APPROPRIATOR TO WHOM DECREED	NAME OF STREAM	Date App. Date Priority	Miner's Inches	In Use	NAME OF DITCH (Water Delivered By)	No.	R/F	P/G/S	Present Irr. Acres	Irrigable Acres

NOTE: R—Denotes Regular Irrigation. F—Flood Irrigation. P—Water diverted by means of pumping. G—Water diverted by gravity. S—Stored Water.

Condition of System Good Topography Valley River Basin

Adequate Supply: Yes x No Explain

Remarks

Milton Gallup is signed up for 1/16 Share under the Corvallis Canal & Water Company. Yard & Garden.

Also in: Plat No. Twp. Rge.	Plat No. Twp. Rge.	Plat No. Twp. Rge.
Plat No. Twp. Rge.	Plat No. Twp. Rge.	Plat No. Twp. Rge.

Information From:

Field Survey

F-1-A 3M-9-55

County Ravalli

STATE OF MONTANA
STATE ENGINEERS OFFICE
Water Resources Survey

T 7N R 20W Plat No. 13

Farm Checked: Date 8-26-57

Photo No. 2P-34

By R. J. Peter & H. Carpenter

Legal Land Owner Corvallis Townsite - Lots 3-4, Blk. 17. John (J.) & Margaret Hall Address

Operator Address

Water is deliverd by:— 1. Private System; 2. Ditch Company; x 3. State Project; 4. Federal Project; 5. Irrigation District

If under Ditch Company, Irrigation District, or Government Project, state the number of shares or inches, acre feet, as the case may be in said system

App. No. Decree No.	NAME OF APPROPRIATOR TO WHOM DECREED	NAME OF STREAM	Date App. Date Priority	Miner's Inches	In Use	NAME OF DITCH (Water Delivered By)	No.	R/F	P/G/S	Present Irr. Acres	Irrigable Acres

NOTE: R—Denotes Regular Irrigation. F—Flood Irrigation. P—Water diverted by means of pumping. G—Water diverted by gravity. S—Stored Water.

Condition of System Good Topography Valley River Basin

Adequate Supply: Yes x No Explain

Remarks

John & Margaret Hall are signed up for 29/36 Share under the Corvallis Canal & Water Company. Yard & Garden.

Also in: Plat No. 16 Twp 6N Rge 20W	Plat No. Twp. Rge.	Plat No. Twp. Rge.	Plat No. Twp. Rge.
Plat No. Twp. Rge.	Plat No. Twp. Rge.	Plat No. Twp. Rge.	

Information From:
Field Survey

F-1-A 3M-9-55

County Ravalli

STATE OF MONTANA
STATE ENGINEERS OFFICE
Water Resources Survey

T. 7N R. 20W Plat No. 13

Farm Checked: Date 8-26-57

Photo No. 2P-34

By R. J. Peter & H. Carpenter

Legal Land Owner Corvallis Townsite - Lots 9-10, Blk 13. Fred & Mabel Hanson Address

Operator Address

Water is deliverd by:— 1. Private System; 2. Ditch Company; X 3. State Project; 4. Federal Project; 5. Irrigation District

If under Ditch Company, Irrigation District, or Government Project, state the number of shares or inches, acre feet, as the case may be in said system

App. No. Decree No.	NAME OF APPROPRIATOR TO WHOM DECREED	NAME OF STREAM	Date App. Date Priority	Minor's Inches	In Use	NAME OF DITCH (Water Delivered By)	No.	R/F	P/G/S	Present Irr. Acres	Irrigable Acres

NOTE: R—Denotes Regular Irrigation. F—Flood Irrigation. P—Water diverted by means of pumping. G—Water diverted by gravity. S—Stored Water.

Condition of System Good Topography Valley River Basin

Adequate Supply: Yes x No Explain

Remarks

Fred Hanson is signed up for 1/96 Share under the Corvallis Canal & Water Company. Yard & Garden.

Also in: Plat No. Twp. Rge.	Plat No. Twp. Rge.	Plat No. Twp. Rge.
Plat No. Twp. Rge.	Plat No. Twp. Rge.	Plat No. Twp. Rge.

Information From:

Field Survey

F-1-A 3M-9-55

County Ravalli

STATE OF MONTANA
STATE ENGINEERS OFFICE
Water Resources Survey

T. 7N R. 20W Plat No. 13

Farm Checked: Date 8-26-57

Photo No. 2P-34

By R. J. Peter & H. Carpenter

Corvallis Townsite - Lots 1-2, Blk 10.

Legal Land Owner Ruth Johnson Address

Operator Address

Water is deliverd by:— 1. Private System; 2. Ditch Company; X 3. State Project; 4. Federal Project; 5. Irrigation District

If under Ditch Company, Irrigation District, or Government Project, state the number of shares or inches, acre feet, as the case may be in said system

App. No. Decree No.	NAME OF APPROPRIATOR TO WHOM DECREED	NAME OF STREAM	Date App. Date Priority	Miner's Inches	In Use	NAME OF DITCH (Water Delivered By)	No.	R/F	P/G/S	Present Irr. Acres	Irrigable Acres

NOTE: R—Denotes Regular Irrigation. F—Flood Irrigation. P—Water diverted by means of pumping. G—Water diverted by gravity. S—Stored Water.

Condition of System Good Topography Valley River Basin

Adequate Supply: Yes X No Explain

Remarks

Ruth Johnson is signed up for 1/8 Share under the Corvallis Canal & Water Company. Yard & Garden.

Also in: Plat No. Twp. Rge.	Plat No. Twp. Rge.	Plat No. Twp. Rge.
Plat No. Twp. Rge.	Plat No. Twp. Rge.	Plat No. Twp. Rge.

Information From:

Field Survey

F-1-A 3M-9-55

County Ravalli

STATE OF MONTANA
STATE ENGINEERS OFFICE
Water Resources Survey

T. 7N R. 20W Plat No. 13

Farm Checked: Date 8-27-57

Photo No. 2P-34

By R. J. Peter & H. Carpenter

Legal Land Owner Corvallis Townsite - Lots 1-5, Blk. 7. Nellie Lairy, et al Address

Operator Address

Water is deliverd by:— 1. Private System; 2. Ditch Company; X 3. State Project; 4. Federal Project; 5. Irrigation District

If under Ditch Company, Irrigation District, or Government Project, state the number of shares or inches, acre feet, as the case may be in said system

App. No. Decree No.	NAME OF APPROPRIATOR TO WHOM DECREED	NAME OF STREAM	Date App. Date Priority	Miner's Inches	In Use	NAME OF DITCH (Water Delivered By)	No.	R/F	P/G/S	Present Irr. Acres	Irrigable Acres
* D-145	Corvallis Canal & Water Company	Bitterroot River	1-1-71	5000	Yes	Corvallis Canal	2	R			

NOTE: R—Denotes Regular Irrigation. F—Flood Irrigation. P—Water diverted by means of pumping. G—Water diverted by gravity. S—Stored Water.

Condition of System Good Topography Valley River Basin

Adequate Supply: Yes X No Explain

Remarks

* Part of Russell Smithey's 1/4 Share under the Corvallis Canal & Water Company is used here.

Also in: Plat No. Twp. Rge.	Plat No. Twp. Rge.	Plat No. Twp. Rge.
Plat No. Twp. Rge.	Plat No. Twp. Rge.	Plat No. Twp. Rge.

Information From: Field Survey and Russell Lairy

F-1-A 3M-9-55

County Ravalli

STATE OF MONTANA
STATE ENGINEERS OFFICE
Water Resources Survey

T. 7N R. 20W Plat No. 13

Farm Checked: Date 8-23-57

Photo No.

By R. J. Peter & H. Carpenter

Legal Land Owner Corvallis Townsite - Pt. Lot 3, W. Pt. Lots 4-5, Blk 2. John (W.) & Mamie Lamoreux Address

Operator Address

Water is deliverd by:— 1. Private System; 2. Ditch Company; X 3. State Project; 4. Federal Project; 5. Irrigation District

If under Ditch Company, Irrigation District, or Government Project, state the number of shares or inches, acre feet, as the case may be in said system

App. No. Decree No.	NAME OF APPROPRIATOR TO WHOM DECREED	NAME OF STREAM	Date App. Date Priority	Miner's Inches	In Use	NAME OF DITCH (Water Delivered By)	No.	R/F	P/G/S	Present Irr. Acres	Irrigable Acres

NOTE: R—Denotes Regular Irrigation. F—Flood Irrigation. P—Water diverted by means of pumping. G—Water diverted by gravity. S—Stored Water.

Condition of System Good Topography Valley River Basin

Adequate Supply: Yes x No Explain

Remarks

John Lamoreux is signed up for 1/54 Shares under the Corvallis Canal & Water Company.

Also in: Plat No. Twp. Rge.	Plat No. Twp. Rge.	Plat No. Twp. Rge.
Plat No. Twp. Rge.	Plat No. Twp. Rge.	Plat No. Twp. Rge.

Information From:

Field Survey

F-1-A 3M-9-55

County Ravalli

STATE OF MONTANA
STATE ENGINEERS OFFICE
Water Resources Survey

T. 7N R. 20W Plat No. 13

Farm Checked: Date 8-26-57

Photo No. 2P-34

By R. J. Peter & H. Carpenter

Legal Land Owner Corvallis Townsite - Lots 5-8 , Blk 12, Ida Marti Address

Operator Address

Water is deliverd by:— 1. Private System; 2. Ditch Company; x 3. State Project; 4. Federal Project; 5. Irrigation District

If under Ditch Company, Irrigation District, or Government Project, state the number of shares or inches, acre feet, as the case may be in said system

App. No. Decree No.	NAME OF APPROPRIATOR TO WHOM DECREED	NAME OF STREAM	Date App. Date Priority	Miner's Inches	In Use	NAME OF DITCH (Water Delivered By)	No.	R/F	P/G/S	Present Irr. Acres	Irrigable Acres

NOTE: R—Denotes Regular Irrigation. F—Flood Irrigation. P—Water diverted by means of pumping. G—Water diverted by gravity. S—Stored Water.

Condition of System Topography River Basin

Adequate Supply: Yes..... No..... Explain

Remarks

Ida Marti is signed up for 1/96 Share under the Corvallis Canal & Water Company. Yard & Garden.

Also in: Plat No..... Twp..... Rge..... Plat No..... Twp..... Rge.....	Plat No..... Twp..... Rge..... Plat No..... Twp..... Rge.....	Plat No..... Twp..... Rge..... Plat No..... Twp..... Rge.....

Information From:

Field Survey

F-1-A 3M-9-55

County Ravalli

STATE OF MONTANA
STATE ENGINEERS OFFICE
Water Resources Survey

T. 7N R. 20W Plat No. 13

Farm Checked: Date 8-26-57

Photo No.

By R. J. Peter & H. Carpenter

Corvallis Townsite - Lots 16-20, Blk 13.

Legal Land Owner James & Crissie McKenzie Address

Operator Address

Water is delivered by:— 1. Private System; 2. Ditch Company; X 3. State Project; 4. Federal Project; 5. Irrigation District

If under Ditch Company, Irrigation District, or Government Project, state the number of shares or inches, acre feet, as the case may be in said system

App. No. Decree No.	NAME OF APPROPRIATOR TO WHOM DECREED	NAME OF STREAM	Date App. Date Priority	Miner's Inches	In Use	NAME OF DITCH (Water Delivered By)	No.	R/F	P/G/S	Present Irr. Acres	Irrigable Acres

NOTE: R—Denotes Regular Irrigation. F—Flood Irrigation. P—Water diverted by means of pumping. G—Water diverted by gravity. S—Stored Water.

Condition of System Good Topography Valley River Basin

Adequate Supply: Yes X No Explain

Remarks

James McKenzie is signed up for 1/64 Share under the Corvallis Canal & Water Company. Yard & Garden.

Also in: Plat No. Twp. Rge.	Plat No. Twp. Rge.	Plat No. Twp. Rge.
Plat No. Twp. Rge.	Plat No. Twp. Rge.	Plat No. Twp. Rge.

Information From:

Field Survey

F-1-A 3M-9-55

County Ravalli

STATE OF MONTANA
STATE ENGINEERS OFFICE
Water Resources Survey

T. 7N R. 20W Plat No. 13

Farm Checked: Date 8-26-57

Photo No. 2P-34

By R. J. Peter & H. Carpenter

Legal Land Owner John McLeod — Corvallis Townsite - Lot 6, Blk 11; Lots 9-10, Blk 12. Address

Operator Address

Water is deliverd by:— 1. Private System; 2. Ditch Company; x 3. State Project; 4. Federal Project; 5. Irrigation District

If under Ditch Company, Irrigation District, or Government Project, state the number of shares or inches, acre feet, as the case may be in said system

App. No. Decree No.	NAME OF APPROPRIATOR TO WHOM DECREED	NAME OF STREAM	Date App. Date Priority	Miner's Inches	In Use	NAME OF DITCH (Water Delivered By)	No.	R/F	P/G/S	Present Irr. Acres	Irrigable Acres

NOTE: R—Denotes Regular Irrigation. F—Flood Irrigation. P—Water diverted by means of pumping. G—Water diverted by gravity. S—Stored Water

Condition of System Good Topography Valley River Basin

Adequate Supply: Yes x No Explain

Remarks

John McLeod is signed up for 1/8 Share under the Corvallis Canal & Water Company.

Also in:								
Plat No.	Twp.	Rge.	Plat No.	Twp.	Rge.	Plat No.	Twp.	Rge.
Plat No.	Twp.	Rge.	Plat No.	Twp.	Rge.	Plat No.	Twp.	Rge.

Information From:

Field Survey

F-1-A 3M-9-55

County Ravalli

STATE OF MONTANA
STATE ENGINEERS OFFICE
Water Resources Survey

T. 7N R. 20W. Plat No. 13

Farm Checked: Date 8-26-57

Photo No. 2P-34

By R. J. Peter & H. Carpenter

Legal Land Owner Corvallis Townsite - Lots 16-18, Blk 12. John (I.) & Beulah Morris Address

Operator Address

Water is deliverd by:— 1. Private System; 2. Ditch Company; X 3. State Project; 4. Federal Project; 5. Irrigation District

If under Ditch Company, Irrigation District, or Government Project, state the number of shares or inches, acre feet, as the case may be in said system

App. No. Decree No.	NAME OF APPROPRIATOR TO WHOM DECREED	NAME OF STREAM	Date App. Date Priority	Miner's Inches	In Use	NAME OF DITCH (Water Delivered By)	No.	R/F	P/G/S	Present Irr. Acres	Irrigable Acres

NOTE: R—Denotes Regular Irrigation. F—Flood Irrigation. P—Water diverted by means of pumping. G—Water diverted by gravity, S—Stored Water.

Condition of System Good Topography Valley River Basin

Adequate Supply: Yes X No Explain

Remarks

John (I.) Morris is signed up for 1/16 Share under the Corvallis Canal & Water Company. Yard & Garden.

Also in: Plat No. Twp. Rge.	Plat No. Twp. Rge.	Plat No. Twp. Rge.
Plat No. Twp. Rge.	Plat No. Twp. Rge.	Plat No. Twp. Rge.

Information From:

Field Survey

F-1-A 3M-9-55

County Ravalli

STATE OF MONTANA
STATE ENGINEERS OFFICE
Water Resources Survey

T. 7N R. 20W Plat No. 13

Farm Checked: Date 8-23-57

Photo No. 2P-34

By R. J. Peter & H. Carpenter

Legal Land Owner James & Doris Pile — Corvallis Townsite - Lots 1-2, Blk 1; Lots 1-2 & Pt. 3, Blk 2. Address

Operator Address

Water is deliverd by:— 1. Private System; 2. Ditch Company; x 3. State Project; 4. Federal Project; 5. Irrigation District

If under Ditch Company, Irrigation District, or Government Project, state the number of shares or inches, acre feet, as the case may be in said system

App. No. Decree No.	NAME OF APPROPRIATOR TO WHOM DECREED	NAME OF STREAM	Date App. Date Priority	Miner's Inches	In Use	NAME OF DITCH (Water Delivered By)	No.	R/F	P/G/S	Present Irr. Acres	Irrigable Acres

NOTE: R—Denotes Regular Irrigation. F—Flood Irrigation. P—Water diverted by means of pumping. G—Water diverted by gravity. S—Stored Water.

Condition of System Good Topography Valley River Basin

Adequate Supply: Yes x No Explain

Remarks

James Pile is signed up for 1/36 Shares under the Corvallis Canal & Water Company. Yard & Garden.

Also in: Plat No. Twp. Rge.	Plat No. Twp. Rge.	Plat No. Twp. Rge.
Plat No. Twp. Rge.	Plat No. Twp. Rge.	Plat No. Twp. Rge.

Information From:

Field Survey

F-1-A 3M-9-55

County Ravalli

STATE OF MONTANA
STATE ENGINEERS OFFICE
Water Resources Survey

T. 7N R. 20W Plat No. 13

Farm Checked: Date 8-26-57

Photo No. 2P-34

By R. J. Peter & H. Carpenter

Corvallis Townsite - N½ Lots 19, Lot 20, Blk 7.

Legal Land Owner Ernie (L.) Randolph Address

Operator Same Address

Water is deliverd by:— 1. Private System; 2. Ditch Company; X 3. State Project; 4. Federal Project; 5. Irrigation District

If under Ditch Company, Irrigation District, or Government Project, state the number of shares or inches, acre feet, as the case may be in said system

App. No. Decree No.	NAME OF APPROPRIATOR TO WHOM DECREED	NAME OF STREAM	Date App. Date Priority	Miner's Inches	In Use	NAME OF DITCH (Water Delivered By)	No.	R/F	P/G/S	Present Irr. Acres	Irrigable Acres

NOTE: R—Denotes Regular Irrigation. F—Flood Irrigation. P—Water diverted by means of pumping. G—Water diverted by gravity. S—Stored Water.

Condition of System Good Topography Valley River Basin

Adequate Supply: Yes X No Explain

Remarks

Ernie Randolph is signed up for 1/16 Share under the Corvallis Canal & Water Company. Yard & Garden.

Also in: Plat No. Twp. Rge.	Plat No. Twp. Rge.	Plat No. Twp. Rge.
Plat No. Twp. Rge.	Plat No. Twp. Rge.	Plat No. Twp. Rge.

Information From:
Field Survey

F-1-A 3M-9-55

County Ravalli

STATE OF MONTANA
STATE ENGINEERS OFFICE
Water Resources Survey

T. 7N R. 20W Plat No. 13

Farm Checked: Date 8-26-57

Photo No. 2P-34

By R. J. Peter & H. Carpenter

Corvallis Townsite - S½ Lot 19, Lot 18, Blk. 7.

Legal Land Owner Henry Earl Randolph Address

Operator Address

Water is deliverd by:— 1. Private System; 2. Ditch Company; X 3. State Project; 4. Federal Project; 5. Irrigation District

If under Ditch Company, Irrigation District, or Government Project, state the number of shares or inches, acre feet, as the case may be in said system

App. No. Decree No.	NAME OF APPROPRIATOR TO WHOM DECREED	NAME OF STREAM	Date App. Date Priority	Miner's Inches	In Use	NAME OF DITCH (Water Delivered By)	No.	R/F	P/G/S	Present Irr. Acres	Irrigat Acres

NOTE: R—Denotes Regular Irrigation. F—Flood Irrigation. P—Water diverted by means of pumping. G—Water diverted by gravity. S—Stored Water.

Condition of System Good Topography Valley River Basin

Adequate Supply: Yes X No Explain

Remarks

Earl Randolph is signed up for 1/16 Share under the Corvallis Canal & Water Company. Yard & Garden.

Also in: Plat No. Twp. Rge.	Plat No. Twp. Rge.	Plat No. Twp. Rge.
Plat No. Twp. Rge.	Plat No. Twp. Rge.	Plat No. Twp. Rge.

Information From:

Field Survey

F-1-A 3M-9-55

County Ravalli

STATE OF MONTANA

STATE ENGINEERS OFFICE

Water Resources Survey

T. 7N R. 20W Plat No. 13

Farm Checked: Date 8-23-57

Photo No.

By R. J. Peter & H. Carpenter

Corvallis Townsite - Lot 10, Blk. 6.

Legal Land Owner W. A. & Lorna Randolph Address

Operator Address

Water is deliverd by:— 1. Private System; 2. Ditch Company; 3. State Project; 4. Federal Project; 5. Irrigation District

If under Ditch Company, Irrigation District, or Government Project, state the number of shares or inches, acre feet, as the case may be in said system

App. No. Decree No.	NAME OF APPROPRIATOR TO WHOM DECREED	NAME OF STREAM	Date App. Date Priority	Miner's Inches	In Use	NAME OF DITCH (Water Delivered By)	No.	R/F	P/G/S	Present Ir. Acres	Irrigable Acres

NOTE: R—Denotes Regular Irrigation. F—Flood Irrigation. P—Water diverted by means of pumping. G—Water diverted by gravity. S—Stored Water.

Condition of System Good Topography Valley River Basin

Adequate Supply: Yes X No Explain

Remarks

W. A. Randolph is signed up for 1/32 Share under the Corvallis Canal and Water Company. Yard & Garden.
Also used on #32J.

Also in: Plat No. Twp. Rge.	Plat No. Twp. Rge.	Plat No. Twp. Rge.
Plat No. Twp. Rge.	Plat No. Twp. Rge.	Plat No. Twp. Rge.

Information From:

Field Survey

F-1-A 3M-9-55

County Ravalli

STATE OF MONTANA
STATE ENGINEERS OFFICE
Water Resources Survey

T. 7N R. 20W Plat No. 13

Farm Checked: Date 8-26-57

Photo No. 2P-34

By R. J. Peter & H. Carpenter

Legal Land Owner Corvallis Townsite - Lots 8-15, Blk. 8. *Russel Smithey, et al Address

Operator Address

Water is delivered by:— 1. Private System; 2. Ditch Company; X 3. State Project; 4. Federal Project; 5. Irrigation District

If under Ditch Company, Irrigation District, or Government Project, state the number of shares or inches, acre feet, as the case may be in said system

App. No. Decree No.	NAME OF APPROPRIATOR TO WHOM DECREED	NAME OF STREAM	Date App. Date Priority	Miner's Inches	In Use	NAME OF DITCH (Water Delivered By)	No.	R/F	P/G/S	Present Irr. Acres	Irrigable Acres

NOTE: R—Denotes Regular Irrigation. F—Flood Irrigation. P—Water diverted by means of pumping. G—Water diverted by gravity. S—Stored Water.

Condition of System Good Topography Valley River Basin

Adequate Supply: Yes x No Explain

Remarks

Russel Smithey is signed up for 1/4 Share under the Corvallis Canal & Water Company. Yard & Garden.
Also used on Nellie Lairy's lots.
* et al - Russel Smithey
Nellie Lairy
Amy Rockefellow
Abbie Dye

Also in: Plat No. Twp. Rge.	Plat No. Twp. Rge.	Plat No. Twp. Rge.
Plat No. Twp. Rge.	Plat No. Twp. Rge.	Plat No. Twp. Rge.

Information From:
Field Survey

F-1-A 3M-9-55

County Ravalli

STATE OF MONTANA
STATE ENGINEERS OFFICE
Water Resources Survey

T 7N R 20W Plat No. 13

Farm Checked: Date 8-26-57

Photo No. 2P-34

By R. J. Peter & H. Carpenter

Corvallis Townsite - Lots 1-6 & 16-20, Blk 14.

Legal Land Owner Primo & Eulalia Suarez Address

Operator Address

Water is deliverd by:— 1. Private System; 2. Ditch Company; X 3. State Project; 4. Federal Project; 5. Irrigation District

If under Ditch Company, Irrigation District, or Government Project, state the number of shares or inches, acre feet, as the case may be in said system

App. No. Decree No.	NAME OF APPROPRIATOR TO WHOM DECREED	NAME OF STREAM	Date App. Date Priority	Miner's Inches	In Use	NAME OF DITCH (Water Delivered By)	No.	R/F	P/G/S	Present Irr. Acres	Irrigable Acres

NOTE: R—Denotes Regular Irrigation. F—Flood Irrigation. P—Water diverted by means of pumping. G—Water diverted by gravity. S—Stored Water.

Condition of System Good Topography Valley River Basin

Adequate Supply: Yes. x No. Explain

Remarks

Primo Suarez is signed up for 1/8 Share under the Corvallis Canal & Water Company. Yard & Garden.

Also in: Plat No. Twp. Rge.	Plat No. Twp. Rge.	Plat No. Twp. Rge.
Plat No. Twp. Rge.	Plat No. Twp. Rge.	Plat No. Twp. Rge.

Information From:

Field Survey

F-1-A 3M-9-55

County Ravalli

STATE OF MONTANA
STATE ENGINEERS OFFICE
Water Resources Survey
3

T. 7N R. 20W Plat No. 13

Farm Checked: Date 8-23-57

Photo No.

By R. J. Peter & H. Carpenter

Corvallis Townsite - W½ Lots 1-5, Blk 4.

Legal Land Owner Harold M. Vaughn Address

Operator Address

Water is deliverd by:— 1. Private System; 2. Ditch Company; X 3. State Project; 4. Federal Project; 5. Irrigation District

If under Ditch Company, Irrigation District, or Government Project, state the number of shares or inches, acre feet, as the case may be in said system

App. No. Decree No.	NAME OF APPROPRIATOR TO WHOM DECREED	NAME OF STREAM	Date App. Date Priority	Miner's Inches	In Use	NAME OF DITCH (Water Delivered By)	No.	R/F	P/G/S	Present Irr. Acres	Irrigable Acres

NOTE: R—Denotes Regular Irrigation. F—Flood Irrigation. P—Water diverted by means of pumping. G—Water diverted by gravity. S—Stored Water.

Condition of System Good Topography Valley River Basin

Adequate Supply: Yes X No Explain

Remarks

Harold Vaughn is signed up for 1/16 Shares under the Corvallis Canal & Water Company. Yard & Garden

Also in: Plat No. Twp. Rge.	Plat No. Twp. Rge.	Plat No. Twp. Rge.
Plat No. Twp. Rge.	Plat No. Twp. Rge.	Plat No. Twp. Rge.

Information From:

Field Survey

F-1-A 3M-9-55

County Ravalli

STATE OF MONTANA
STATE ENGINEERS OFFICE
Water Resources Survey

T. 7N R. 20W Plat No. 13

Farm Checked: Date 8-23-57

Photo No.

By R. J. Peter & H. Carpenter

Corvallis Townsite - Lots 3-5, Blk. 6.

Legal Land Owner William (A.) Warsinske Address

Operator Address

Water is deliverd by:— 1. Private System; 2. Ditch Company; x 3. State Project; 4. Federal Project; 5. Irrigation District

If under Ditch Company, Irrigation District, or Government Project, state the number of shares or inches, acre feet, as the case may be in said system

App. No. Decree No.	NAME OF APPROPRIATOR TO WHOM DECREED	NAME OF STREAM	Date App. Date Priority	Miner's Inches	In Use	NAME OF DITCH (Water Delivered By)	No.	R/F	P/G/S	Present Irr. Acres	Irrigable Acres

NOTE: R—Denotes Regular Irrigation. F—Flood Irrigation. P—Water diverted by means of pumping. G—Water diverted by gravity. S—Stored Water

Condition of System Good Topography Valley River Basin

Adequate Supply: Yes x No Explain

Remarks

William (A.) Warsinske is signed up for 1/8 share under the Corvallis Canal & Water Company. Yard & Garden.
Also used on #32-I

Also in: Plat No. Twp. Rge. / Plat No. Twp. Rge.	Plat No. Twp. Rge. / Plat No. Twp. Rge.	Plat No. Twp. Rge. / Plat No. Twp. Rge.

Information From:

Field Survey

F-1-A 3M-9-55

County Ravalli

STATE OF MONTANA
STATE ENGINEERS OFFICE
Water Resources Survey

T. 7N R. 20W. Plat No. 13

Farm Checked: Date 8-26-57

Photo No. 2P-34

By R. J. Peter & H. Carpenter

Corvallis Townsite - Blk. 18.

Legal Land Owner Chas. & Inez Washburn Address

Operator Wetzsteon (buying) Address

Water is deliverd by:— 1. Private System; 2. Ditch Company; x 3. State Project; 4. Federal Project; 5. Irrigation District

If under Ditch Company, Irrigation District, or Government Project, state the number of shares or inches, acre feet, as the case may be in said system

App. No. Decree No.	NAME OF APPROPRIATOR TO WHOM DECREED	NAME OF STREAM	Date App. Date Priority	Miner's Inches	In Use	NAME OF DITCH (Water Delivered By)	No.	R/F	P/G/S	Present Irr. Acres	Irrigable Acres

NOTE: R—Denotes Regular Irrigation. F—Flood Irrigation. P—Water diverted by means of pumping. G—Water diverted by gravity. S—Stored Water.

Condition of System Good Topography Valley River Basin

Adequate Supply: Yes x No Explain

Remarks

Chas. Washburn is signed up for 5/12 Share under the Corvallis Canal & Water Company. Yard & Garden.

Also in: Plat No. 16 Twp. N Rge. 20W	Plat No. Twp. Rge.	Plat No. Twp. Rge.
Plat No. Twp. Rge.	Plat No. Twp. Rge.	Plat No. Twp. Rge.

Information From:

Field Survey

F-1-A 3M-9-55

County Ravalli

STATE OF MONTANA
STATE ENGINEERS OFFICE
Water Resources Survey

T. 7N R 20W Plat No. 13

Farm Checked: Date 8-26-57

Photo No. 2P-34

By R. J. Peter & H. Carpenter

Corvallis Townsite - Lots 4-5, Blk 11.

Legal Land Owner Margaret C. Wright Address

Operator Address

Water is deliverd by:— 1. Private System; 2. Ditch Company; X 3. State Project; 4. Federal Project; 5. Irrigation District

If under Ditch Company, Irrigation District, or Government Project, state the number of shares or inches, acre feet, as the case may be in said system

App. No. Decree No.	NAME OF APPROPRIATOR TO WHOM DECREED	NAME OF STREAM	Date App. Date Priority	Miner's Inches	In Use	NAME OF DITCH (Water Delivered By)	No.	R/F	P/G/S	Present Irr. Acres	Irrigable Acres

NOTE: R—Denotes Regular Irrigation. F—Flood Irrigation. P—Water diverted by means of pumping. G—Water diverted by gravity. S—Stored Water.

Condition of System Good Topography Valley River Basin

Adequate Supply: Yes X No Explain

Remarks

Lewis H. Wright is signed up for 1/16 Share under the Corvallis Canal & Water Company. The Shares of water are in Lewis H. Wright name. Yard & Garden.

Also in: Plat No. Twp. Rge.	Plat No. Twp. Rge.	Plat No. Twp. Rge.
Plat No. Twp. Rge.	Plat No. Twp. Rge.	Plat No. Twp. Rge.

Information From:

Field Survey

F-1-A 3M-9-55

County Ravalli

STATE OF MONTANA
STATE ENGINEERS OFFICE
Water Resources Survey
3

T. 7N R. 20W Plat No. 13

Farm Checked: Date.....

Photo No. 2P-89

By .....

Legal Land Owner Emma F. Johnson's Addition to Corvallis - SEE FOLLOWING FORMS Address .....

Operator ..... Address .....

Water is deliverd by:— 1. Private System; 2. Ditch Company; 3. State Project; 4. Federal Project; 5. Irrigation District

If under Ditch Company, Irrigation District, or Government Project, state the number of shares or inches, acre feet, as the case may be in said system .....

App. No. Decree No.	NAME OF APPROPRIATOR TO WHOM DECREED	NAME OF STREAM	Date App. Date Priority	Miner's Inches	In Use	NAME OF DITCH (Water Delivered By)	No.	R/F	P/G/S	Present Irr. Acres	Irrigable Acres
		Bitterroot River				Corvallis Canal	1	R		22	2
		Willow Creek				Republican Ditch	1	R		4	0

NOTE: R—Denotes Regular Irrigation. F—Flood Irrigation. P—Water diverted by means of pumping. G—Water diverted by gravity. S—Stored Water.

Condition of System ..... Topography ..... River Basin .....

Adequate Supply: Yes..... No..... Explain .....

Remarks .....

Also in: Plat No..... Twp..... Rge.....	Plat No..... Twp..... Rge.....	Plat No..... Twp..... Rge.....
Plat No..... Twp..... Rge.....	Plat No..... Twp..... Rge.....	Plat No..... Twp..... Rge.....

Information From:

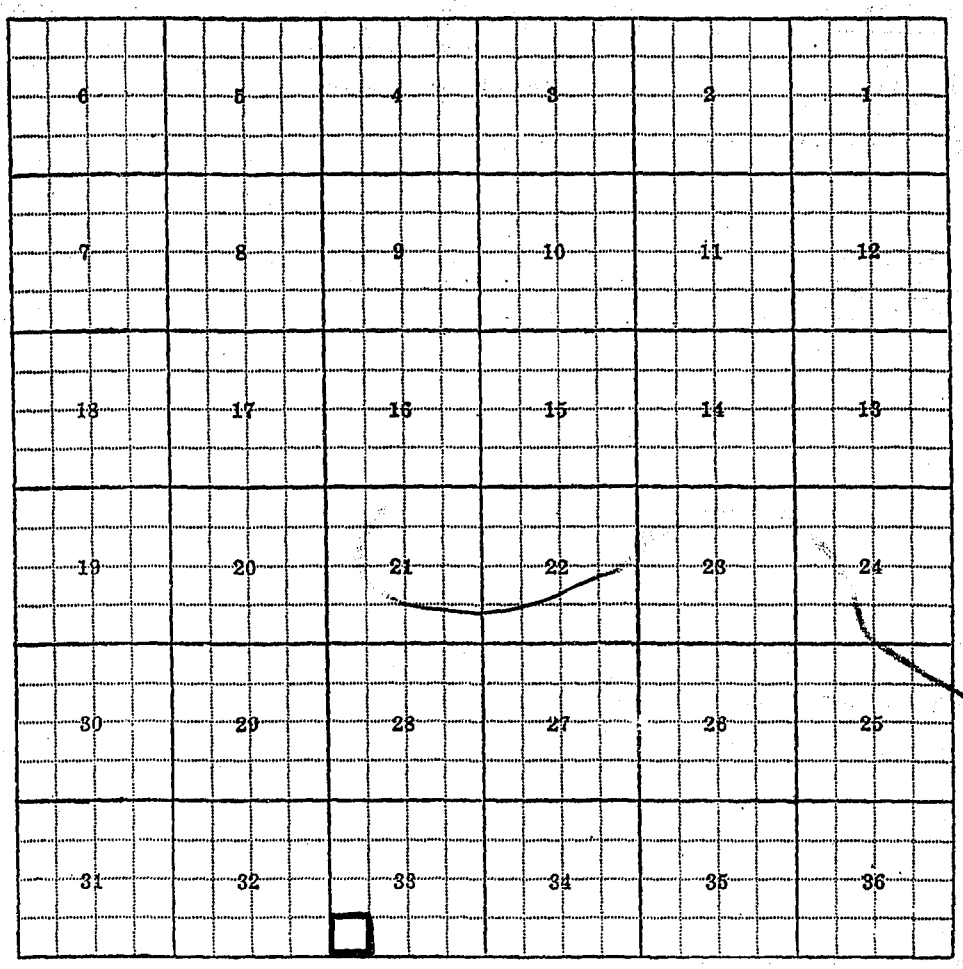
6
5
4
3
2
1
7
8
9
10
11
12
18
17
16
15
14
13
19
20
21
22
23
24
30
29
28
27
26
25
31
32
33
34
35
36

F-1-A 3M-9-55

County Ravalli

STATE OF MONTANA
STATE ENGINEERS OFFICE
Water Resources Survey

T. 7N R. 20W Plat No. 13

Farm Checked: Date 8-22-57

Photo No.

By R. J. Peter & K. Carpenter

Emma F. Johnson's Addition to Corvallis - Joe Tripp Block. (Part)

Legal Land Owner John & Hazel Babcock Address Corvallis, Montana

Operator Same Address

Water is deliverd by:— 1. Private System; 2. Ditch Company; 3. State Project; 4. Federal Project; 5. Irrigation District

If under Ditch Company, Irrigation District, or Government Project, state the number of shares or inches, acre feet, as the case may be in said system

App. No. Decree No.	NAME OF APPROPRIATOR TO WHOM DECREED	NAME OF STREAM	Date App. Date Priority	Miner's Inches	In Use	NAME OF DITCH (Water Delivered By)	No.	R/F	P/G/S	Present Irr. Acres	Irrigable Acres
None		Willow Creek				Republican Ditch				1	0

NOTE: R—Denotes Regular Irrigation. F—Flood Irrigation. P—Water diverted by means of pumping. G—Water diverted by gravity. S—Stored Water.

Condition of System Good Topography River bottom. River Basin

Adequate Supply: Yes X No Explain

Remarks

Claims Judd Right from Willow Creek. State Water Conservation Board pickup Willow Cre k water and turns it out of Republican Ditch.

Also in: Plat No.	Twp.	Rge.	Plat No.	Twp.	Rge.	Plat No.	Twp.	Rge.
Plat No.	Twp.	Rge.	Plat No.	Twp.	Rge.	Plat No.	Twp.	Rge.

Information From:

Harold Vaughn & Dave Breen

F-1-A 3M-9-55

County Ravalli

STATE OF MONTANA

STATE ENGINEERS OFFICE

Water Resources Survey

T. 7N R. 20W Plat No. 13

Farm Checked: Date 8-22-57

Photo No.

By R. J. Peter & H. Carpenter

Legal Land Owner Emma F. Johnson's Addition to Corvallis - Lots 17-18, Blk. 4. Edwin (Ed.) R. Bay Address

Operator Address

Water is deliverd by:— 1. Private System; 2. Ditch Company; 3. State Project; 4. Federal Project; 5. Irrigation District

If under Ditch Company, Irrigation District, or Government Project, state the number of shares or inches, acre feet, as the case may be in said system

App. No. Decree No.	NAME OF APPROPRIATOR TO WHOM DECREED	NAME OF STREAM	Date App. Date Priority	Miner's Inches	In Use	NAME OF DITCH (Water Delivered By)	No.	R/F	P/G/S	Present Irr. Acres	Irrigable Acres

NOTE: R—Denotes Regular Irrigation. F—Flood Irrigation. P—Water diverted by means of pumping. G—Water diverted by gravity. S—Stored Water.

Condition of System Good Topography Valley River Basin

Adequate Supply: Yes X No Explain

Remarks

Edwin R. Bay is signed up for 1/32 Share under the Corvallis Canal & Water Company. Yard & Garden. Also in Corvallis Townsite

Also in: Plat No. 13 Twp. 7N Rge. 20W	Plat No. Twp. Rge.	Plat No. Twp. Rge.
Plat No. Twp. Rge.	Plat No. Twp. Rge.	Plat No. Twp. Rge.

Information From:

Field Survey

F-1-A 3M-9-55

County Ravalli

STATE OF MONTANA

T 7N R 20W Plat No. 13

Farm Checked: Date 8-22-57

STATE ENGINEERS OFFICE

Photo No.

By R. J. Peter & H. Carpenter

Water Resources Survey

Legal Land Owner Emma F. Johnson's Addition to Corvallis - W½ Lots 10 thru 14, (*Lots 6-7,) 23, Blk. 5. Russell Bay Address Corvallis, Montana

Operator Address

Water is deliverd by:— 1. Private System; 2. Ditch Company; X 3. State Project; 4. Federal Project; 5. Irrigation District

If under Ditch Company, Irrigation District, or Government Project, state the number of shares or inches, acre feet, as the case may be in said system

App. No. Decree No.	NAME OF APPROPRIATOR TO WHOM DECREED	NAME OF STREAM	Date App. Date Priority	Miner's Inches	In Use	NAME OF DITCH (Water Delivered By)	No.	R/F	P/G/S	Present Irr. Acres	Irrigable Acres
										1	0

NOTE: R—Denotes Regular Irrigation. F—Flood Irrigation. P—Water diverted by means of pumping. G—Water diverted by gravity. S—Stored Water.

Condition of System Good Topography Valley River Basin

Adequate Supply: Yes X No Explain

Remarks

Russell Bay is signed up for 7/132 Share under the Corvallis Canal & Water Company. Yard & Garden.
*Lots 6-7, Blk. 5, ownership Russell & Ruth Bay.

Also in: Plat No. Twp. Rge.	Plat No. Twp. Rge.	Plat No. Twp. Rge.
Plat No. Twp. Rge.	Plat No. Twp. Rge.	Plat No. Twp. Rge.

Information From:

Field Survey

F-1-A 3M-9-55

County Ravalli

STATE OF MONTANA

STATE ENGINEERS OFFICE

Water Resources Survey

T 7N R 20W Plat No. 13

Farm Checked: Date 8-22-57

Photo No.

By R. J. Peter & H. Carpenter

Emma F. Johnson's Addition to Corvallis - Ex Lots 15-19, Blk. 5.

Legal Land Owner L. A. & Winifred (Winnie) Brisbin Address

Operator Address

Water is deliverd by:— 1. Private System; 2. Ditch Company; X 3. State Project; 4. Federal Project; 5. Irrigation District

If under Ditch Company, Irrigation District, or Government Project, state the number of shares or inches, acre feet, as the case may be in said system

App. No. Decree No.	NAME OF APPROPRIATOR TO WHOM DECREED	NAME OF STREAM	Date App. Date Priority	Miner's Inches	In Use	NAME OF DITCH (Water Delivered By)	No.	R/F	P/G/S	Present Irr. Acres	Irrigable Acres
										1	0

NOTE: R—Denotes Regular Irrigation. F—Flood Irrigation. P—Water diverted by means of pumping. G—Water diverted by gravity. S—Stored Water.

Condition of System Good Topography Valley River Basin

Adequate Supply: Yes X No Explain

Remarks

Winifred Brisbin is signed up for 1/24 Share under the Corvallis Canal & Water Company. Yard & Garden.

Also in: Plat No. Twp. Rge.	Plat No. Twp. Rge.	Plat No. Twp. Rge.
Plat No. Twp. Rge.	Plat No. Twp. Rge.	Plat No. Twp. Rge.

Information From:

Field Survey

F-1-A 3M-9-55

County Ravalli

STATE OF MONTANA

STATE ENGINEERS OFFICE

Water Resources Survey

T. 7N R. 20W Plat No. 13

Farm Checked: Date 8-22-57

Photo No.

By R. J. Peter & H. Carpenter

Emma F. Johnson Addition to Corvallis, Pt. Joe Tripp Blk. 3

Legal Land Owner James Carmichael Address Corvallis, Montana

Operator Address

Water is deliverd by:— 1. Private System; 2. Ditch Company; 3. State Project; 4. Federal Project; 5. Irrigation District

If under Ditch Company, Irrigation District, or Government Project, state the number of shares or inches, acre feet, as the case may be in said system

App. No. Decree No.	NAME OF APPROPRIATOR TO WHOM DECREED	NAME OF STREAM	Date App. Date Priority	Miner's Inches	In Use	NAME OF DITCH (Water Delivered By)	No.	R/F	P/G/S	Present Irr. Acres	Irrigable Acres

NOTE: R—Denotes Regular Irrigation. F—Flood Irrigation. P—Water diverted by means of pumping. G—Water diverted by gravity. S—Stored Water.

Condition of System Good Topography Valley River Basin

Adequate Supply: Yes X No Explain

Remarks

James Charmichael is signed up for 3/32 Share under the Corvallis Canal & Water Company. Yard & Garden.

Also in: Plat No. Twp. Rge.	Plat No. Twp. Rge.	Plat No. Twp. Rge.
Plat No. Twp. Rge.	Plat No. Twp. Rge.	Plat No. Twp. Rge.

Information From:

Field Survey

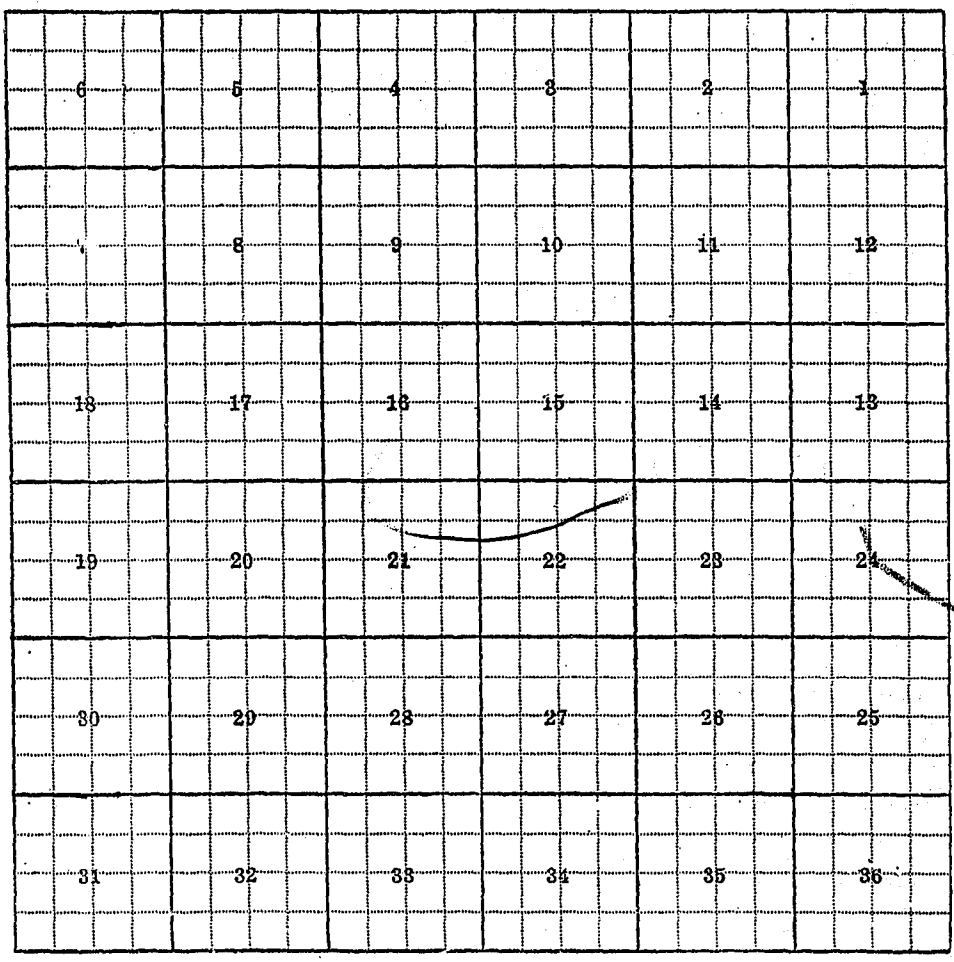

See Special plat, Emma F. Johnson Addition to Corvallis, SW¼SW¼ Sec. 33, T.7N.-R.20W.

F-1-A 2M-9-55

County Ravalli

STATE OF MONTANA
STATE ENGINEERS OFFICE
Water Resources Survey

T. 7N R. 20W Plat No. 13

Farm Checked: Date 8-22-57

Photo No.

By R. J. Peter & H. Carpenter

Emma F. Johnson's Addition to Corvallis - Lots 7-12, Blk. 2.

Legal Land Owner Lewis (J.), Mildred, & Catherine Cesar Address

Operator Address

Water is deliverd by:— 1. Private System; 2. Ditch Company; X 3. State Project; 4. Federal Project; 5. Irrigation District

If under Ditch Company, Irrigation District, or Government Project, state the number of shares or inches, acre feet, as the case may be in said system

App. No. Decree No.	NAME OF APPROPRIATOR TO WHOM DECREED	NAME OF STREAM	Date App. Date Priority	Miner's Inches	In Use	NAME OF DITCH (Water Delivered By)	No.	R/F	P/G/S	Present Irr. Acres	Irrigable Acres
										2	0

NOTE: R—Denotes Regular Irrigation. F—Flood Irrigation. P—Water diverted by means of pumping. G—Water diverted by gravity. S—Stored Water.

Condition of System Good Topography Valley River Basin

Adequate Supply: Yes X No Explain

Remarks

Lewis (J.) Cesar is signed up for 1/16 Share under the Corvallis Canal & Water Company. Yard & Garden.

Also in: Plat No. Twp. Rge.	Plat No. Twp. Rge.	Plat No. Twp. Rge.
Plat No. Twp. Rge.	Plat No. Twp. Rge.	Plat No. Twp. Rge.

Information From:

Field Survey

F-1-A 3M-9-55

County Ravalli

STATE OF MONTANA

STATE ENGINEERS OFFICE

Water Resources Survey

T. 7N R. 20W Plat No. 13

Farm Checked: Date 8-22-57

Photo No.

By R. J. Peter & H. Carpenter

Legal Land Owner Emma F. Johnson's Addition to Corvallis - NE¼ Lot 15, Lot 16, Blk. 4. Sophronia Cobb Address

Operator Address

Water is deliverd by:— 1. Private System; 2. Ditch Company; 3. State Project; 4. Federal Project; 5. Irrigation District

If under Ditch Company, Irrigation District, or Government Project, state the number of shares or inches, acre feet, as the case may be in said system

App. No. Decree No.	NAME OF APPROPRIATOR TO WHOM DECREED	NAME OF STREAM	Date App. Date Priority	Miner's Inches	In Use	NAME OF DITCH (Water Delivered By)	No.	R/F	P/G/S	Present Irr. Acres	Irrigable Acres

NOTE: R—Denotes Regular Irrigation. F—Flood Irrigation. P—Water diverted by means of pumping. G—Water diverted by gravity. S—Stored Water.

Condition of System Good Topography Valley River Basin

Adequate Supply: Yes X No Explain

Remarks

Sophronia Cobb is signed up for 1/16 Share under the Corvallis Canal & Water Company. Yard & Garden.

Also in: Plat No. Twp. Rge.	Plat No. Twp. Rge.	Plat No. Twp. Rge.
Plat No. Twp. Rge.	Plat No. Twp. Rge.	Plat No. Twp. Rge.

Information From:

Field Survey

F-1-A 3M-9-55

County Ravalli

STATE OF MONTANA
STATE ENGINEERS OFFICE
Water Resources Survey

T. 7N R. 20W Plat No. 13

Farm Checked: Date 8-22-57

Photo No.

By H. Carpenter

Emma F. Johnson's Addition to Corvallis - Lots 5-8, Blk. 4.

Legal Land Owner Josie (M.) Cochran Address

Operator Address

Water is deliverd by:— 1. Private System; 2. Ditch Company; X 3. State Project; 4. Federal Project; 5. Irrigation District

If under Ditch Company, Irrigation District, or Government Project, state the number of shares or inches, acre feet, as the case may be in said system

App. No. Decree No.	NAME OF APPROPRIATOR TO WHOM DECREED	NAME OF STREAM	Date App. Date Priority	Miner's Inches	In Use	NAME OF DITCH (Water Delivered By)	No.	R/F	P/G/S	Present Irr. Acres	Irrigable Acres
										1	0

NOTE: R—Denotes Regular Irrigation. F—Flood Irrigation. P—Water diverted by means of pumping. G—Water diverted by gravity. S—Stored Water.

Condition of System Good Topography Valley River Basin

Adequate Supply: Yes X No Explain

Remarks

Josie Cochran is signed up for 1/16 Share under the Corvallis Canal & Water Company. Yard & Garden.

Also in: Plat No. Twp. Rge.	Plat No. Twp. Rge.	Plat No. Twp. Rge.
Plat No. Twp. Rge.	Plat No. Twp. Rge.	Plat No. Twp. Rge.

Information From:

Field Survey

F-1-A 3M-9-55

County Ravalli

STATE OF MONTANA
STATE ENGINEERS OFFICE
Water Resources Survey

T. 7N R. 20W Plat No. 13

Farm Checked: Date 8-22-57

Photo No.

By R. J. Peter & H. Carpenter

Legal Land Owner Emma F. Johnson's Addition to Corvallis - Lots 25-28, Blk. 6. Thomas (Tom) Cooper Address

Operator Address

Water is deliverd by:— 1. Private System; 2. Ditch Company; X 3. State Project; 4. Federal Project; 5. Irrigation District

If under Ditch Company, Irrigation District, or Government Project, state the number of shares or inches, acre feet, as the case may be in said system

App. No. Decree No.	NAME OF APPROPRIATOR TO WHOM DECREED	NAME OF STREAM	Date App. Date Priority	Miner's Inches	In Use	NAME OF DITCH (Water Delivered By)	No.	R/F	P/G/S	Present Irr. Acres	Irrigable Acres
										1	0

NOTE: R—Denotes Regular Irrigation. F—Flood Irrigation. P—Water diverted by means of pumping. G—Water diverted by gravity. S—Stored Water.

Condition of System Good Topography Valley River Basin

Adequate Supply: Yes X No Explain

Remarks

Thomas Cooper is signed up for 1/8 Share under the Corvallis Canal & Water Company. Yard & Garden.

Also in: Plat No. Twp. Rge.	Plat No. Twp. Rge.	Plat No. Twp. Rge.
Plat No. Twp. Rge.	Plat No. Twp. Rge.	Plat No. Twp. Rge.

Information From:

Field Survey

F-1-A 3M-9-55

County Ravalli

STATE OF MONTANA
STATE ENGINEERS OFFICE
Water Resources Survey

T. 7N R. 20W. Plat No. 13

Farm Checked: Date 8-22-57

Photo No.

By R. J. Peter & H. Carpenter

Emma F. Johnson's Addition to Corvallis - All Blk. 9.

Legal Land Owner Corvallis School District #1 Address

Operator Address

Water is deliverd by:— 1. Private System; 2. Ditch Company; x 3. State Project; 4. Federal Project; 5. Irrigation District

If under Ditch Company, Irrigation District, or Government Project, state the number of shares or inches, acre feet, as the case may be in said system

App. No. Decree No.	NAME OF APPROPRIATOR TO WHOM DECREED	NAME OF STREAM	Date App. Date Priority	Miner's Inches	In Use	NAME OF DITCH (Water Delivered By)	No.	R/F	P/G/S	Present Irr. Acres	Irrigable Acres
										3	0

NOTE: R—Denotes Regular Irrigation. F—Flood Irrigation. P—Water diverted by means of pumping. G—Water diverted by gravity. S—Stored Water.

Condition of System Good Sprinkler Topography Valley River Basin

Adequate Supply: Yes x No Explain

Remarks

Corvallis School District #1 is signed up for 1/2 Share under the Corvallis Canal. C...e School lawn. Also in Corvallis Townsite.

Also in: Plat No. Twp. Rge.	Plat No. Twp. Rge.	Plat No. Twp. Rge.
Plat No. Twp. Rge.	Plat No. Twp. Rge.	Plat No. Twp. Rge.

Information From:

Field Survey

F-1-A 3M-9-55

County Ravalli

STATE OF MONTANA
STATE ENGINEERS OFFICE
Water Resources Survey

T 7N R 20W Plat No. 13

Farm Checked: Date 8-22-57

Photo No.

By R. J. Peter & H. Carpenter

Emma F. Johnson's Addition to Corvallis - Lot 19-20, Blk. 4.

Legal Land Owner Homer & Ruth Cushman Address

Operator Address

Water is deliverd by:— 1. Private System; 2. Ditch Company; 3. State Project; 4. Federal Project; 5. Irrigation District

If under Ditch Company, Irrigation District, or Government Project, state the number of shares or inches, acre feet, as the case may be in said system:

App. No. Decree No.	NAME OF APPROPRIATOR TO WHOM DECREED	NAME OF STREAM	Date App. Date Priority	Miner's Inches	In Use	NAME OF DITCH (Water Delivered By)	No.	R/F	P/G/S	Present Irr. Acres	Irrigable Acres

NOTE: R—Denotes Regular Irrigation. F—Flood Irrigation. P—Water diverted by means of pumping. G—Water diverted by gravity. S—Stored Water.

Condition of System Good Topography Valley River Basin

Adequate Supply: Yes X No Explain

Remarks Ruth Cushman is signed up for 1/32 Share under the Corvallis Canal & Water Company. Yard & Garden.

Also in: Plat No. Twp. Rge.	Plat No. Twp. Rge.	Plat No. Twp. Rge.
Plat No. Twp. Rge.	Plat No. Twp. Rge.	Plat No. Twp. Rge.

Information From:

Field Survey

F-1-A 3M-9-55

County Ravalli

STATE OF MONTANA
STATE ENGINEERS OFFICE
Water Resources Survey

T. 7N R. 20W Plat No. 13

Farm Checked: Date 8-22-57

Photo No.

By R. J. Peter & H. Carpenter.

Legal Land Owner Emma F. Johnson's Addition to Corvallis - E½ Block 7, South of Canal 3 Margaret J. Davis Address Corvallis, Montana

Operator Address

Water is deliverd by:— 1. Private System; 2. Ditch Company; 3. State Project; 4. Federal Project; 5. Irrigation District

If under Ditch Company, Irrigation District, or Government Project, state the number of shares or inches, acre feet, as the case may be in said system

App. No. Decree No.	NAME OF APPROPRIATOR TO WHOM DECREED	NAME OF STREAM	Date App. Date Priority	Miner's Inches	In Use	NAME OF DITCH (Water Delivered By)	No.	R/F	P/G/S	Present Irr. Acres	Irrigable Acres
None		Willow Creek				Republican Ditch				1	0

NOTE: R—Denotes Regular Irrigation. F—Flood Irrigation. P—Water diverted by means of pumping. G—Water diverted by gravity. S—Stored Water.

Condition of System Good Topography River Bottom River Basin

Adequate Supply: Yes X No Explain

Remarks

Claim Judd right from Willow Creek. State Water Conservation Board picks up Willow Creek water and turns it out of Republican Ditch.

Also in: Plat No. Twp. Rge.	Plat No. Twp. Rge.	Plat No. Twp. Rge.
Plat No. Twp. Rge.	Plat No. Twp. Rge.	Plat No. Twp. Rge.

Information From:

Mr. Davis & Dave Breen

F-1-A 3M-9-55

County Ravalli

STATE OF MONTANA

STATE ENGINEERS OFFICE

Water Resources Survey

T 7N R 20W Plat No. 13

Farm Checked: Date 8-22-57

Photo No.

By R. J. Peter & H. Carpenter

Legal Land Owner Emma F. Johnson's Addition to Corvallis - Lots 11,12, Blk. 6; Lots 15-18, Blk. 6, L. M. & Louise Hoag Address

Operator Address

Water is deliverd by:— 1. Private System; 2. Ditch Company; 3. State Project; 4. Federal Project; 5. Irrigation District

If under Ditch Company, Irrigation District, or Government Project, state the number of shares or inches, acre feet, as the case may be in said system

App. No. Decree No.	NAME OF APPROPRIATOR TO WHOM DECREED	NAME OF STREAM	Date App. Date Priority	Miner's Inches	In Use	NAME OF DITCH (Water Delivered By)	No.	R/F	P/G/S	Present Irr. Acres	Irrigable Acres
										1	0

NOTE: R—Denotes Regular Irrigation. F—Flood Irrigation. P—Water diverted by means of pumping. G—Water diverted by gravity. S—Stored Water.

Condition of System Good Topography Valley River Basin

Adequate Supply: Yes x No Explain

Remarks

L. M. Hoag is signed up for 3/160 Share under the Corvallis Canal & Water Company. Yard & Garden.

Also in: Plat No. Twp. Rge.	Plat No. Twp. Rge.	Plat No. Twp. Rge.
Plat No. Twp. Rge.	Plat No. Twp. Rge.	Plat No. Twp. Rge.

Information From:

Field Survey

F-1-A 3M-9-55

County Ravalli

STATE OF MONTANA
STATE ENGINEERS OFFICE
Water Resources Survey

T 7N R 20W Plat No 13

Farm Checked: Date 8-22-57

Photo No

By R. J. Peter & H. Carpenter

Emma F. Johnson's Addition to Corvallis - Lots 1-2, Blk. 6.

Legal Land Owner Charles Jillihoff Address

Operator Address

Water is deliverd by:— 1. Private System; 2. Ditch Company; X 3. State Project; 4. Federal Project; 5. Irrigation District

If under Ditch Company, Irrigation District, or Government Project, state the number of shares or inches, acre feet, as the case may be in said system

App. No. Decree No.	NAME OF APPROPRIATOR TO WHOM DECREED	NAME OF STREAM	Date App. Date Priority	Miner's Inches	In Use	NAME OF DITCH (Water Delivered By)	No.	R/F	P/G/S	Present Irr. Acres	Irrigable Acres
										1	0

NOTE: R—Denotes Regular Irrigation. F—Flood Irrigation. P—Water diverted by means of pumping. G—Water diverted by gravity. S—Stored Water.

Condition of System Topography River Basin

Adequate Supply: Yes No Explain

Remarks

Charles Jillihoff is signed up for 1/16 Share under the Corvallis Canal & Water Company. Yard & Garden.

Also in: Plat No. Twp. Rge.	Plat No. Twp. Rge.	Plat No. Twp. Rge.
Plat No. Twp. Rge.	Plat No. Twp. Rge.	Plat No. Twp. Rge.

Information From:

Field Survey

F-1-A 3M-8-55

County Ravalli

STATE OF MONTANA
STATE ENGINEERS OFFICE
Water Resources Survey

T 7N R 20W Plat No. 13

Farm Checked: Date 8-22-57

Photo No.

By R. J. Peter & H. Carpenter

Legal Land Owner Emma F. Johnson's Addition to Corvallis - Lots 1-4, Blk. 4. Wendell Johnson, Trustee Address

Operator Address

Water is deliverd by:— 1. Private System; 2. Ditch Company, X 3. State Project; 4. Federal Project; 5. Irrigation District

If under Ditch Company, Irrigation District, or Government Project, state the number of shares or inches, acre feet, as the case may be in said system

App. No. Decree No.	NAME OF APPROPRIATOR TO WHOM DECREED	NAME OF STREAM	Date App. Date Priority	Miner's Inches	In Use	NAME OF DITCH (Water Delivered By)	No.	R/F	P/G/S	Present Irr. Acres	Irrigable Acres
										1	0

NOTE: R—Denotes Regular Irrigation. F—Flood Irrigation. P—Water diverted by means of pumping. G—Water diverted by gravity. S—Stored Water.

Condition of System Good Topography Valley River Basin

Adequate Supply: Yes X No Explain

Remarks

Wendell Johnson is signed up for 1/8 Share under the Corvallis Canal & Water Company. Yard & Garden

Also in: Plat No. Twp. Rge.	Plat No. Twp. Rge.	Plat No. Twp. Rge.
Plat No. Twp. Rge.	Plat No. Twp. Rge.	Plat No. Twp. Rge.

Information From:

Field Survey

F-1-A 3M-9-55

County Ravalli

STATE OF MONTANA

STATE ENGINEERS OFFICE

Water Resources Survey

T. 7N R. 20W Plat No. 13

Farm Checked: Date 8-22-57

Photo No.

By R. J. Peter & H. Carpenter

Legal Land Owner Emma F. Johnson's Addition to Corvallis - Blk. 7, North of Corvallis Canal, John (Jack) A. Korman Address

Operator Address

Water is deliverd by:— 1. Private System; 2. Ditch Company; x 3. State Project; 4. Federal Project; 5. Irrigation District

If under Ditch Company, Irrigation District, or Government Project state the number of shares or inches, acre feet, as the case may be in said system

App. No. Decree No.	NAME OF APPROPRIATOR TO WHOM DECREED	NAME OF STREAM	Date App. Date Priority	Miner's Inches	In Use	NAME OF DITCH (Water Delivered By)	No.	R/F	P/G/S	Present Irr. Acres	Irrigable Acres
										2	0

NOTE: R—Denotes Regular Irrigation. F—Flood Irrigation. P—Water diverted by means of pumping. G—Water diverted by gravity. S—Stored Water.

Condition of System Good Topography Valley River Basin

Adequate Supply: Yes X No Explain

Remarks

John (Jack) Korman is signed up for 1/8 Share under the Corvallis Canal & Water Company. Yard & Garden.

Also in: Plat No. Twp. Rge.	Plat No. Twp. Rge.	Plat No. Twp. Rge.
Plat No. Twp. Rge.	Plat No. Twp. Rge.	Plat No. Twp. Rge.

Information From:

Field Survey

F-1-A 3M-9-55

County Ravalli

STATE OF MONTANA

STATE ENGINEERS OFFICE

Water Resources Survey

T 7N R 20W Plat No. 13

Farm Checked: Date 8-22-57

Photo No.

By R. J. Peter & H. Carpenter

Emma F. Johnson's Addition to Corvallis - W½ Lots 15-19, Blk. 5.

Legal Land Owner Loyd & Mildred LaFond Address

Operator Address

Water is deliverd by:— 1. Private System;X 2. Ditch Company; 3. State Project; 4. Federal Project; 5. Irrigation District

If under Ditch Company, Irrigation District, or Government Project, state the number of shares or inches, acre feet, as the case may be in said system

App. No. Decree No.	NAME OF APPROPRIATOR TO WHOM DECREED	NAME OF STREAM	Date App. Date Priority	Miner's Inches	In Use	NAME OF DITCH (Water Delivered By)	No.	R/F	P/G/S	Present Irr. Acres	Irrigable Acres
		Well				Sprinkler	1	R			

NOTE: R—Denotes Regular Irrigation. F—Flood Irrigation. P—Water diverted by means of pumping. G—Water diverted by gravity. S—Stored Water.

Condition of System Good Topography Valley River Basin

Adequate Supply: Yes X No Explain

Remarks

Loyd & Mildred LaFond are signed up for 1/24 Share under the Corvallis Canal & Water Company. (Not in Use)
Yard & Garden.

Also in: Plat No. Twp. Rge.	Plat No. Twp. Rge.	Plat No. Twp. Rge.
Plat No. Twp. Rge.	Plat No. Twp. Rge.	Plat No. Twp. Rge.

Information From:

Field Survey

C-1-A 3M-9-55

County Ravalli

STATE OF MONTANA

T. 7N R20W Plat No. 13

Farm Checked: Date 8-22-57

STATE ENGINEERS OFFICE

Photo No.

Water Resources Survey

By R. J. Peter & H. Carpenter

Legal Land Owner Emma F. Johnson's Addition to Corvallis - Lots 8,9,10, Blk. 6; Lots 19-21, Blk. 6. Donald (Don) & Ruth Lamoreux Address

Operator Address

Water is deliverd by:— 1. Private System; 2. Ditch Company; x 3. State Project; 4. Federal Project; 5. Irrigation District

If under Ditch Company, Irrigation District, or Government Project, state the number of shares or inches, acre feet, as the case may be in said system

App. No. Decree No.	NAME OF APPROPRIATOR TO WHOM DECREED	NAME OF STREAM	Date App. Date Priority	Miner's Inches	In Use	NAME OF DITCH (Water Delivered By)	No.	R/F	P/G/S	Present Irr. Acres	Irrigable Acres
										1	0

NOTE: R—Denotes Regular Irrigation. F—Flood Irrigation. P—Water diverted by means of pumping. G—Water diverted by gravity. S—Stored Water.

Condition of System Good Topography Valley River Basin

Adequate Supply: Yes x No Explain

Remarks

Donald Lamareux is signed up for 3/160 Share under Corvallis Canal & Water Company. Yard & Garden.

Also in: Plat No. Twp. Rge.	Plat No. Twp. Rge.	Plat No. Twp. Rge.
Plat No. Twp. Rge.	Plat No. Twp. Rge.	Plat No. Twp. Rge.

Information From:

Field Survey

F-1-A 3M-9-55

County Ravalli

STATE OF MONTANA
STATE ENGINEERS OFFICE
Water Resources Survey

T 7N R 20W Plat No. 13

Farm Checked: Date 8-22-57

Photo No.

By R. J. Peter & H. Carpenter

Emma F. Johnson's Addition to Corvallis - All Blk. 3.

Legal Land Owner F. E. & Hugh Lockridge Address

Operator Address

Water is deliverd by:— 1. Private System; 2. Ditch Company; X 3. State Project; 4. Federal Project; 5. Irrigation District

If under Ditch Company, Irrigation District, or Government Project, state the number of shares or inches, acre feet, as the case may be in said system

App. No. Decree No.	NAME OF APPROPRIATOR TO WHOM DECREED	NAME OF STREAM	Date App. Date Priority	Miner's Inches	In Use	NAME OF DITCH (Water Delivered By)	No.	R/F	P/G/S	Present Irr. Acres	Irrigable Acres
		NO IRRIGATION								0	2

NOTE: R—Denotes Regular Irrigation. F—Flood Irrigation. P—Water diverted by means of pumping. G—Water diverted by gravity. S—Stored Water.

Condition of System Good Topography Valley River Basin

Adequate Supply: Yes X No Explain

Remarks

Hugh Lockridge is signed up for 1/16 Share under the Corvallis Canal & Water Company.

Also in: Plat No.	Twp.	Rge.	Plat No.	Twp.	Rge.	Plat No.	Twp.	Rge.
16	6N	20W						
Plat No.	Twp.	Rge.	Plat No.	Twp.	Rge.	Plat No.	Twp.	Rge.

Information From:

Field Survey

F-1-A 3M-9-55

County Ravalli

STATE OF MONTANA

STATE ENGINEERS OFFICE

Water Resources Survey

T. 7N R. 20W Plat No. 13

Farm Checked: Date 8-22-57

Photo No.

By R. J. Peter & H. Carpenter

Legal Land Owner Emma F. Johnson's Addition to Corvallis - Lots 3 thru 7,& 22-24, Blk. 6. Lots 1 thru 5, Blk. 5. John (Jack) & Catherine Pendergraft Address

Operator Address

Water is deliverd by:— 1. Private System; 2. Ditch Company; 3. State Project; 4. Federal Project; 5. Irrigation District

If under Ditch Company, Irrigation District, or Government Project, state the number of shares or inches, acre feet, as the case may be in said system

App. No. Decree No.	NAME OF APPROPRIATOR TO WHOM DECREED	NAME OF STREAM	Date App. Date Priority	Miner's Inches	In Use	NAME OF DITCH (Water Delivered By)	No.	R/F	P/G/S	Present Irr. Acres	Irrigable Acres
										1	0

NOTE: R—Denotes Regular Irrigation. F—Flood Irrigation. P—Water diverted by means of pumping. G—Water diverted by gravity. S—Stored Water.

Condition of System Good Topography Valley River Basin

Adequate Supply: Yes X No Explain

Remarks

John Pendergraft is signed up for 3/16 and 5/88 Shares under the Corvallis Canal & ter Company. Yard & Garden.

Also in: Plat No. Twp. Rge.	Plat No. Twp. Rge.	Plat No. Twp. Rge.
Plat No. Twp. Rge.	Plat No. Twp. Rge.	Plat No. Twp. Rge.

Information From:

Field Survey

F-1-A 3M-9-55

County Ravalli

STATE OF MONTANA

STATE ENGINEERS OFFICE

Water Resources Survey

T. 7N. R. 20W. Plat No. 13

Farm Checked: Date 6-22-57

Photo No.

By R. J. Peter & H. Carpenter

Legal Land Owner Emma F. Johnson's Addition to Corvallis - Lots 13-14, S½ 15, Blk. 4. Frank & Mamie Price Address

Operator Address

Water is deliverd by:— 1. Private System; 2. Ditch Company; X 3. State Project; 4. Federal Project; 5. Irrigation District

If under Ditch Company, Irrigation District, or Government Project, state the number of shares or inches, acre feet, as the case may be in said system

App. No. Decree No.	NAME OF APPROPRIATOR TO WHOM DECREED	NAME OF STREAM	Date App. Date Priority	Miner's Inches	In Use	NAME OF DITCH (Water Delivered By)	No.	R/F	P/G/S	Present Irr. Acres	Irrigable Acres

NOTE: R—Denotes Regular Irrigation. F—Flood Irrigation. P—Water diverted by means of pumping. G—Water diverted by gravity. S—Stored Water.

Condition of System Good Topography Valley River Basin

Adequate Supply: Yes X No Explain

Remarks

Frank Price is signed up for 1/16 Share under the Corvallis Canal & Water Company. Yard & Garden.

Also in: Plat No. Twp. Rge.	Plat No. Twp. Rge.	Plat No. Twp. Rge.
Plat No. Twp. Rge.	Plat No Twp. Rge.	Plat No. Twp. Rge.

Information From:

Field Survey

F-1-A 3M-9-55

County Ravalli

STATE OF MONTANA
STATE ENGINEERS OFFICE
Water Resources Survey

T 7N R 20W Plat No. 13

Farm Checked: Date 8-23-57

Photo No. 2P-89

By R. J. Peter & H. Carpenter

Emma F. Johnson's Addition to Corvallis - Lots 24-28, Blk. 5.

Legal Land Owner John & Mary Skalsky Address

Operator Robert L. & Laura J. Holton (buying) Address

Water is deliverd by:— 1. Private System; X 2. Ditch Company; X 3. State Project; 4. Federal Project; 5. Irrigation District

If under Ditch Company, Irrigation District, or Government Project, state the number of shares or inches, acre feet, as the case may be in said system

App. No. Decree No.	NAME OF APPROPRIATOR TO WHOM DECREED	NAME OF STREAM	Date App. Date Priority	Miner's Inches	In Use	NAME OF DITCH (Water Delivered By)	No.	R/F	P/G/S	Present Irr. Acres	Irrigable Acres
No Filing		Well				Sprinkler	1	R			

NOTE: R—Denotes Regular Irrigation. F—Flood Irrigation. P—Water diverted by means of pumping. G—Water diverted by gravity. S—Stored Water.

Condition of System Good Topography Valley River Basin

Adequate Supply: Yes X No Explain

Remarks

Robert L. & Laura J. Holton are signed up for 5/88 Share under the Corvallis Canal & Water Company. (Not in Use) Yard & Garden.

Also in: Plat No. Twp. Rge.	Plat No. Twp. Rge.	Plat No. Twp. Rge.
Plat No. Twp. Rge.	Plat No. Twp. Rge.	Plat No. Twp. Rge.

Information From:

Tom Cooper

F-1-A 3M-9-55

County Ravalli

STATE OF MONTANA
STATE ENGINEERS OFFICE
Water Resources Survey

T. 7N R. 20W Plat No. 13

Farm Checked: Date 7-16-57

Photo No. 2P-89

By R. J. Peter

Legal Land Owner Emma F. Johnson's Addition to Corvallis - Blk. 8. R. (Roy) L. & L. (Les) C. Snell & Mildred Sink Address

Operator Milford Doty (buying) Address Corvallis, Montana

Water is deliverd by:— 1. Private System; 2. Ditch Company;X 3. State Project; 4. Federal Project; 5. Irrigation District

If under Ditch Company, Irrigation District, or Government Project, state the number of shares or inches, acre feet, as the case may be in said system

App. No, Decree No.	NAME OF APPROPRIATOR TO WHOM DECREED	NAME OF STREAM	Date App. Date Priority	Miner's Inches	In Use	NAME OF DITCH (Water Delivered By)	No.	R/F	P/G/S	Present Irr. Acres	Irrigable Acres
* D-145	Corvallis Canal &										
	Water Company	Bitterroot River	1-1-71	5000	Yes	Corvallis Canal	2	R		3	0

NOTE: R—Denotes Regular Irrigation. F—Flood Irrigation. P—Water diverted by means of pumping. G—Water diverted by gravity. S—Stored Water.

Condition of System Good Topography Valley River Basin

Adequate Supply: Yes X No Explain

Remarks

* Les & Roy Snell are signed up for 11/48 Share under the Corvallis Canal & Water Company.

Also in: Plat No. Twp. Rge.	Plat No. Twp. Rge.	Plat No. Twp. Rge.
Plat No. Twp. Rge.	Plat No. Twp. Rge.	Plat No. Twp. Rge.

Information From:

Milford Doty

F-1-A 3M-9-55

County Ravalli

STATE OF MONTANA
STATE ENGINEERS OFFICE
Water Resources Survey

T 7N R 20W Plat No. 13

Farm Checked: Date 8-22-57

Photo No.

By R. J. Peter & H. Carpenter

Emma F. Johnson's Addition to Corvallis - Lots 1-6, Blk. 2., All Blk. 1.

Legal Land Owner Robert G. Thomas Address

Operator Address

Water is deliverd by:— 1. Private System; 2. Ditch Company; 3. State Project; 4. Federal Project; 5. Irrigation District

If under Ditch Company, Irrigation District, or Government Project, state the number of shares or inches, acre feet, as the case may be in said system

App. No. Decree No.	NAME OF APPROPRIATOR TO WHOM DECREED	NAME OF STREAM	Date App. Date Priority	Miner's Inches	In Use	NAME OF DITCH (Water Delivered By)	No.	R/F	P/G/S	Present Irr. Acres	Irrigable Acres
										3	0

NOTE: R—Denotes Regular Irrigation. F—Flood Irrigation. P—Water diverted by means of pumping. G—Water diverted by gravity. S—Stored Water.

Condition of System Good Topography Valley River Basin

Adequate Supply: Yes. X No. Explain

Remarks

Robert Thomas is signed up for 1/8 Share under the Corvallis Canal & Water Company. Yard & Garden.

Also in: Plat No. Twp. Rge.	Plat No. Twp. Rge.	Plat No. Twp. Rge.
Plat No. Twp. Rge.	Plat No. Twp. Rge.	Plat No. Twp. Rge.

Information From:

Field Survey

F-1-A 3M-9-55

County Ravalli

STATE OF MONTANA

STATE ENGINEERS OFFICE

Water Resources Survey

T. 7N R. 20W Plat No. 13

Farm Checked: Date 8-22-57

Photo No.

By R. J. Peter & H. Carpenter

Emma F. Johnson's Addition to Corvallis - Part of Joe Tripp Block.

Legal Land Owner Patsy Vaughn Address

Operator Harold Vaughn Address Corvallis, Montana

Water is deliverd by:— 1. Private System; 2. Ditch Company; 3. State Project; 4. Federal Project; 5. Irrigation District

If under Ditch Company, Irrigation District, or Government Project, state the number of shares or inches, acre feet, as the case may be in said system

App. No. Decree No.	NAME OF APPROPRIATOR TO WHOM DECREED	NAME OF STREAM	Date App. Date Priority	Miner's Inches	In Use	NAME OF DITCH (Water Delivered By)	No.	R/F	P/G/S	Present Irr. Acres	Irrigable Acres
None		Willow Creek				Republican Ditch				2	0

NOTE: R—Denotes Regular Irrigation. F—Flood Irrigation. P—Water diverted by means of pumping. G—Water diverted by gravity. S—Stored Water.

Condition of System Good Topography River Bottom River Basin

Adequate Supply: Yes X No Explain

Remarks

Claim Judd Right from Willow Creek. State Water Conservation Board picks up Willow Creek water and turns it out of Republican Ditch.

Also in: Plat No. Twp. Rge.	Plat No. Twp. Rge.	Plat No. Twp. Rge.
Plat No. Twp. Rge.	Plat No. Twp. Rge.	Plat No. Twp. Rge.

Information From:

Harold Vaughn & Dave Green

F-1-A 3M-9-55

County Ravalli

STATE OF MONTANA
STATE ENGINEERS OFFICE
Water Resources Survey

T. 7N R. 20W Plat No. 13

Farm Checked: Date 8-22-57

Photo No. 2P-89

By R. J. Peter & H. Carpenter

Legal Land Owner Edwin (P.) & Alice Daniels Address Corvallis, Montana

Operator ..... Address .....

Water is deliverd by:— 1. Private System; 2. Ditch Company; X 3. State Project; 4. Federal Project; 5. Irrigation District

If under Ditch Company, Irrigation District, or Government Project, state the number of shares or inches, acre feet, as the case may be in said system .....

App. No. Decree No.	NAME OF APPROPRIATOR TO WHOM DECREED	NAME OF STREAM	Date App. Date Priority	Miner's Inches	In Use	NAME OF DITCH (Water Delivered By)	No.	R/F	P/G/S	Present Irr. Acres	Irrigable Acres
D-145	Corvallis Canal &										
	Water Company	Bitterroot River	1-1-71	5000	1/10sh	Corvallis Canal	2	R		1	0

NOTE: R—Denotes Regular Irrigation. F—Flood Irrigation. P—Water diverted by means of pumping. G—Water diverted by gravity. S—Stored Water.

Condition of System Good Topography Valley River Basin Columbia River, Bitterroot River

Adequate Supply: Yes X No..... Explain .....

Remarks .....

Edwin Daniels is signed up for 1/10 Share under the Corvallis Canal & Water Company.

Also in: Plat No.	Twp.	Rge.	Plat No.	Twp.	Rge.	Plat No.	Twp.	Rge.
Plat No.	Twp.	Rge.	Plat No.	Twp.	Rge.	Plat No.	Twp.	Rge.

Information From:

J. R. Lairy

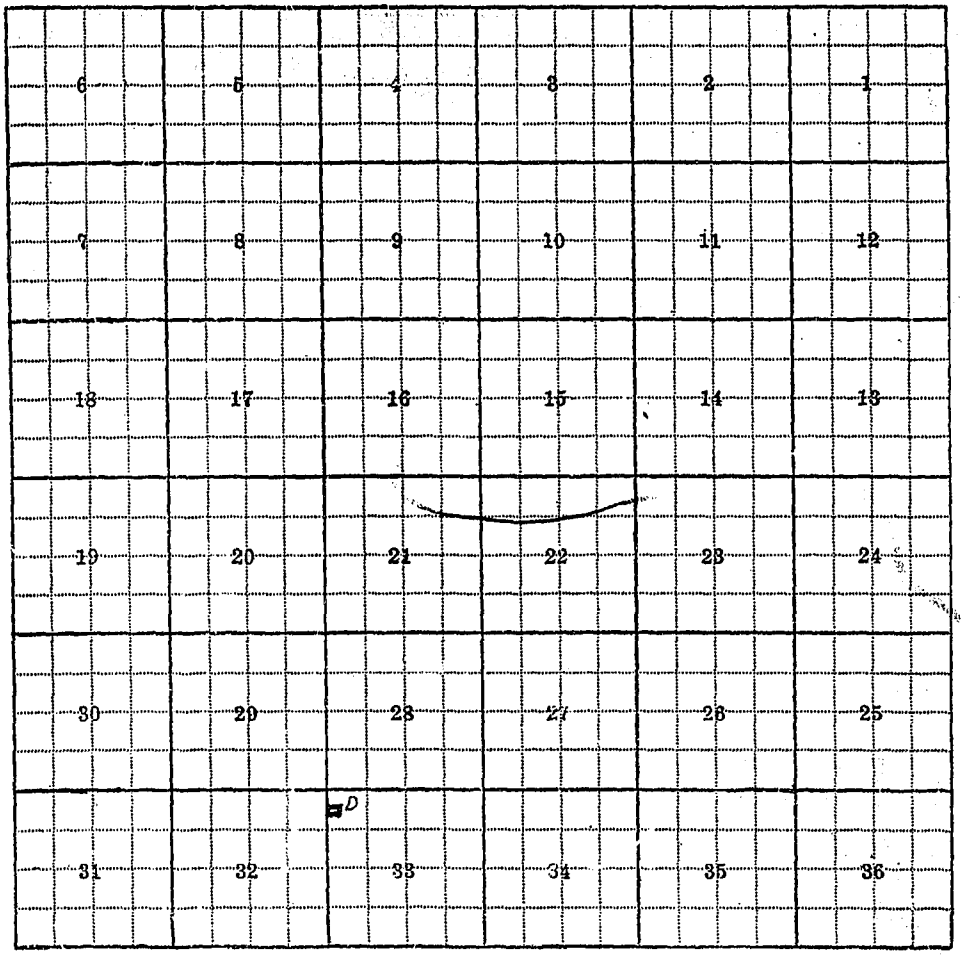
6
5
4
3
2
1
7
8
9
10
11
12
18
17
16
15
14
13
19
20
21
22
23
24
30
29
28
27
26
25
D
31
32
33
34
35
36

33-D:

F-1-A 3M-9-55

County Ravalli

STATE OF MONTANA
STATE ENGINEERS OFFICE
Water Resources Survey

T.7N R.20W Plat No.13

Farm Checked: Date 8-24-57

Photo No. 2P-166

By R. J. Peter & H. Carpenter

Legal Land Owner George & Clare Dean Address Corvallis, Montana

Operator Same Address

Water is deliverd by:— 1. Private System; 2. Ditch Company; 3. State Project; X 4. Federal Project; 5. Irrigation District

If under Ditch Company, Irrigation District, or Government Project, state the number of shares or inches, acre feet, as the case may be in said system

App. No. Decree No.	NAME OF APPROPRIATOR TO WHOM DECREED	NAME OF STREAM	Date App. Date Priority	Miner's Inches	In Use	NAME OF DITCH (Water Delivered By)	No.	R/F	P/G/S	Present Irr. Acres	Irrigable Acres
*See											
Ass'n		Bitterroot River				Hedge Ditch	3	R		2	0

NOTE: R—Denotes Regular Irrigation. F—Flood Irrigation. P--Water diverted by means of pumping. G—Water diverted by gravity. S—Stored Water.

Condition of System Good Topography Bench River Basin Columbia River, Bitterroot River.

Adequate Supply: Yes X No Explain

Remarks *Ravalli Water Users' Association.

George Dean is signed up for 2 Acres under the Ravalli Water Users' Association. - Hedge water.

Also in: Plat No.	Twp.	Rge.	Plat No.	Twp.	Rge.	Plat No.	Twp.	Rge.
Plat No.	Twp.	Rge.	Plat No.	Twp.	Rge.	Plat No.	Twp.	Rge.

Information From:

Mrs. Dean

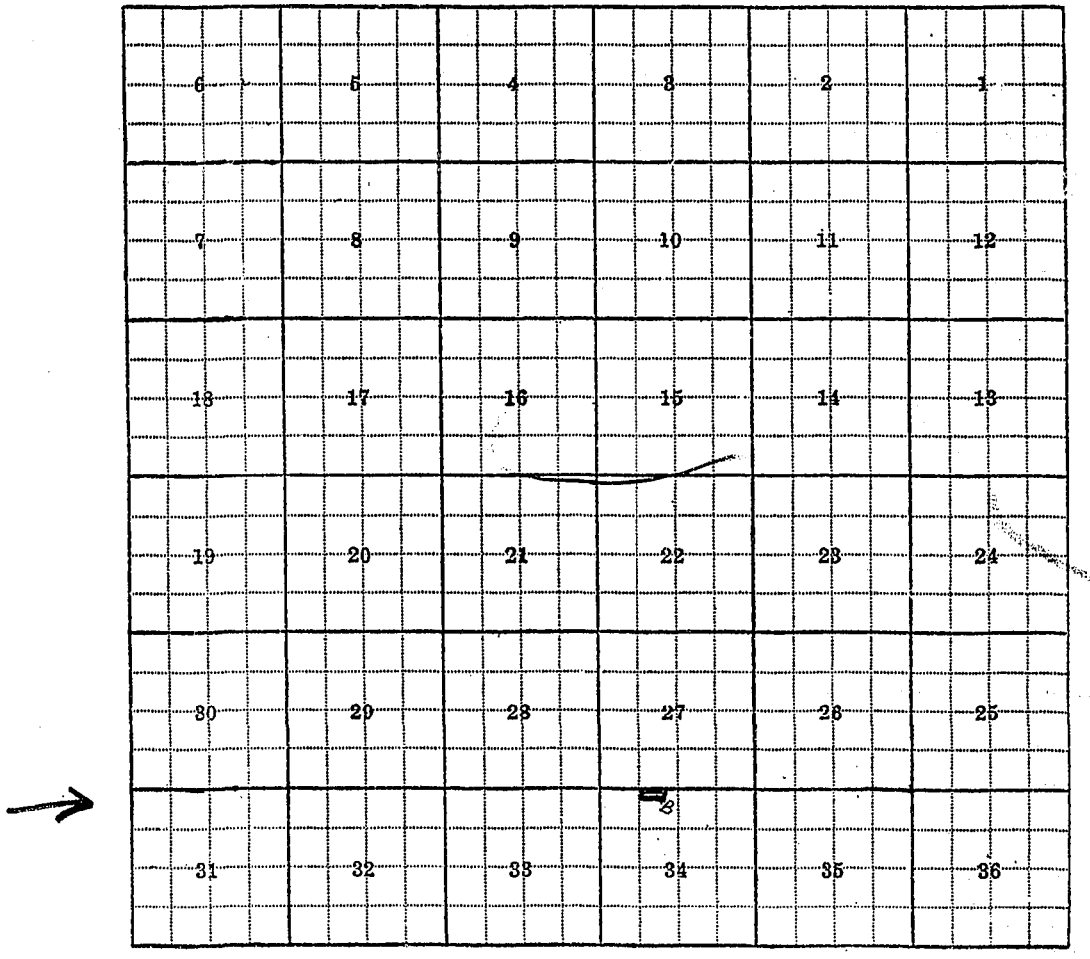
6
5
4
3
2
1
7
8
9
10
11
12
18
17
16
15
14
13
19
20
21
22
23
24
30
29
28
27
26
25
31
32
33
34
35
36
B

34-B;

F-1-A 3M-9-55

County Ravalli

STATE OF MONTANA
STATE ENGINEERS OFFICE
Water Resources Survey

T 7N R 20W Plat No. 13

Farm Checked: Date 7-9-57

Photo No. 2P-39

By R. J. Peter & H. L. Bille

Legal Land Owner John Dell Address

Operator Ed Kent (buying) Address

Water is deliverd by:— 1. Private System; X 2. Ditch Company; 3. State Project; 4. Federal Project; 5. Irrigation District

If under Ditch Company, Irrigation District, or Government Project, state the number of shares or inches, acre feet, as the case may be in said system

App. No. Decree No.	NAME OF APPROPRIATOR TO WHOM DECREED	NAME OF STREAM	Date App. Date Priority	Miner's Inches	In Use	NAME OF DITCH (Water Delivered By)	No.	R/F	P/G/S	Present Irr. Acres	Irrigable Acres
D-33	George Blair	Bear Creek (South Fk.)	4-[illegible]-87	40	Yes	Blair-Wooligan Ditch	1	R		24	0
			4-[illegible]-04	40	Yes						
A-1385	John Dell	Unnamed Springs	6-21-54	40	Yes	Blair Ditch	1	R		19	0
*A-503	H. H. Eddy, et al	Fred Burr Creek Res.	11-9-08	12000	No						

NOTE: R—Denotes Regular Irrigation. F—Flood Irrigation. P—Water diverted by means of pumping. G—Water diverted by gravity. S—Stored Water.

Condition of System Good Topography Bench River Basin Columbia River, Bear Creek.

Adequate Supply: Yes X No Explain

Remarks

*No development ever made.

Also in Daly Acres Tract

Also in: Plat No. 16 Twp. 6N Rge. 20W	Plat No. Twp. Rge.	Plat No. Twp. Rge.	Plat No. Twp. Rge.
Plat No. Twp. Rge.	Plat No. Twp. Rge.	Plat No. Twp. Rge.	

Information From:

Ed. Kent

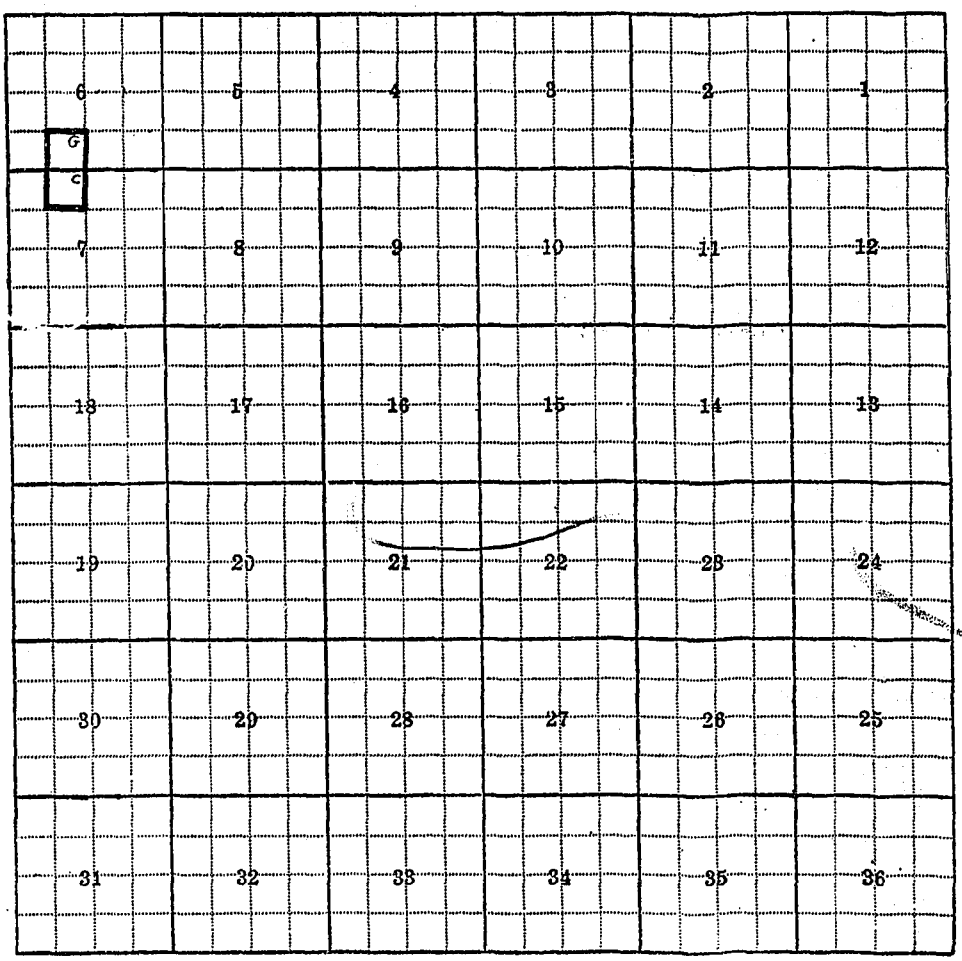
6
5
4
3
2
1
G
C
7
8
9
10
11
12
18
17
16
15
14
13
19
20
21
22
23
24
30
29
28
27
26
25
31
32
33
34
35
36

6-G; 7-C;

F-1-A 3M-9-55

County Ravalli

Farm Checked: Date 7-9-57

By R. J. Peter & H. L. Bille

STATE OF MONTANA
STATE ENGINEERS OFFICE
Water Resources Survey

T. 7N R. 20W Plat No. 13

Photo No. 2P-36; 2P-34;

Legal Land Owner John & Walter Derzay Address

Operator Allen Nelson (buying) Address Woodside, Montana

Water is deliverd by:— 1. Private System; 2. Ditch Company; X 3. State Project; 4. Federal Project; 5. Irrigation District

If under Ditch Company, Irrigation District, or Government Project, state the number of shares or inches, acre feet, as the case may be in said system

App. No. Decree No.	NAME OF APPROPRIATOR TO WHOM DECREED	NAME OF STREAM	Date App. Date Priority	Miner's Inches	In Use	NAME OF DITCH (Water Delivered By)	No.	R/F	P/G/S	Present Irr. Acres	Irrigable Acres
*D-230	Woodside Irrigation Company	Bitterroot River	10-1-05	2000	Yes	Woodside Ditch	2	R		144	0
+D-650	Tressa D. Remington	Mill Creek	7-1-87	156½	143½ (Not in Use)						

NOTE: R—Denotes Regular Irrigation. F—Flood Irrigation. P—Water diverted by means of pumping. G—Water divorted by gravity. S—Stored Water.

Condition of System Good Topography Bench River Basin Columbia River, Bitterroot River,

Adequate Supply: Yes X No Explain

Remarks

John Derzay is signed up for 187 Shares under the Woodside Irrigation Company.
* 187 Shares.
+ The D-650 water is divided thus:
Anna Garrard - 13 Miner's Inches.
John & Walter Derzay - 143½ Miner's Inches.

Also in: Plat No. Twp. Rge.	Plat No. Twp. Rge.	Plat No. Twp. Rge.
Plat No. Twp. Rge.	Plat No. Twp. Rge.	Plat No. Twp. Rge.

Information From:
Allen Nelson

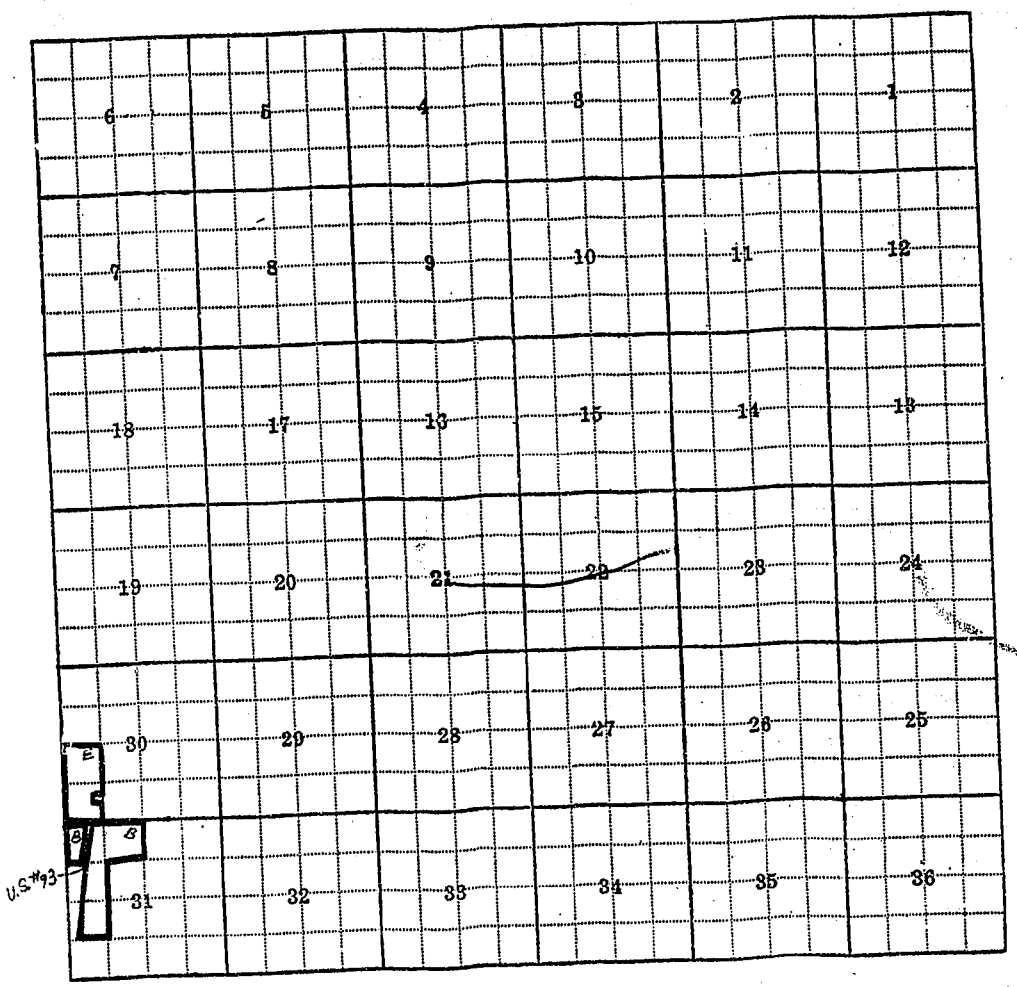
6
5
4
3
2
1
7
8
9
10
11
12
18
17
16
15
14
13
19
20
21
22
23
24
30
29
28
27
26
25
E
B
B
U.S. #93
31
32
33
34
35
36

30-E; 31-B;

F-1-A 3M-9-55

County ....Ravalli.....

Farm Checked: Date....9-16-57.....

By R. J. Peter.....

STATE OF MONTANA
STATE ENGINEERS OFFICE
Water Resources Survey

T..7N....R...20W. Plat No..13.....

Photo No....2P-34.....

Legal Land Owner .....E. V. Doty..... Address .....Corvallis, Montana.....

Operator .....Same..... Address .....

Water is deliverd by:— 1. Private System; X 2. Ditch Company; X 3. State Project; 4. Federal Project; 5. Irrigation District

If under Ditch Company, Irrigation District, or Government Project, state the number of shares or inches, acre feet, as the case may be in said system .....

App. No. Decree No.	NAME OF APPROPRIATOR TO WHOM DECREED	NAME OF STREAM	Date App. Date Priority	Miner's Inches	In Use	NAME OF DITCH (Water Delivered By)	No.	R/F	P/G/S	Present Irr. Acres	Irrigable Acres
**D-145	Corvallis Canal &										
	Water Company	Bitterroot River	1-1-71	5000	Yes	Corvalis Canal	2	R		58	0
No											
Filing		Severns Drain Ditch				Sprinkler	1	R		25	0
*D-219	Clara Wehr	Bitterroot River	6-1-99	160	No						

NOTE: R—Denotes Regular Irrigation. F—Flood Irrigation. P—Water diverted by means of pumping. G—Water diverted by gravity. S—Stored Water.

Condition of System ....Good..... Topography .....Valley..... River Basin Columbia River, Bitterroot River, Severns Drain Ditch.

Adequate Supply: Yes..x..... No..... Explain .....

Remarks .....

** E. V. Doty is signed up for 1¼ Shares under the Corvallis Canal & Water Company.

*D-219 -Owns 50 Miner's Inches this right not in use.

Also in: Plat No..... Twp..... Rge.....	Plat No..... Twp..... Rge.....	Plat No..... Twp..... Rge.....
Plat No..... Twp..... Rge.....	Plat No..... Twp..... Rge.....	Plat No..... Twp..... Rge.....

Information From:

Milford Doty

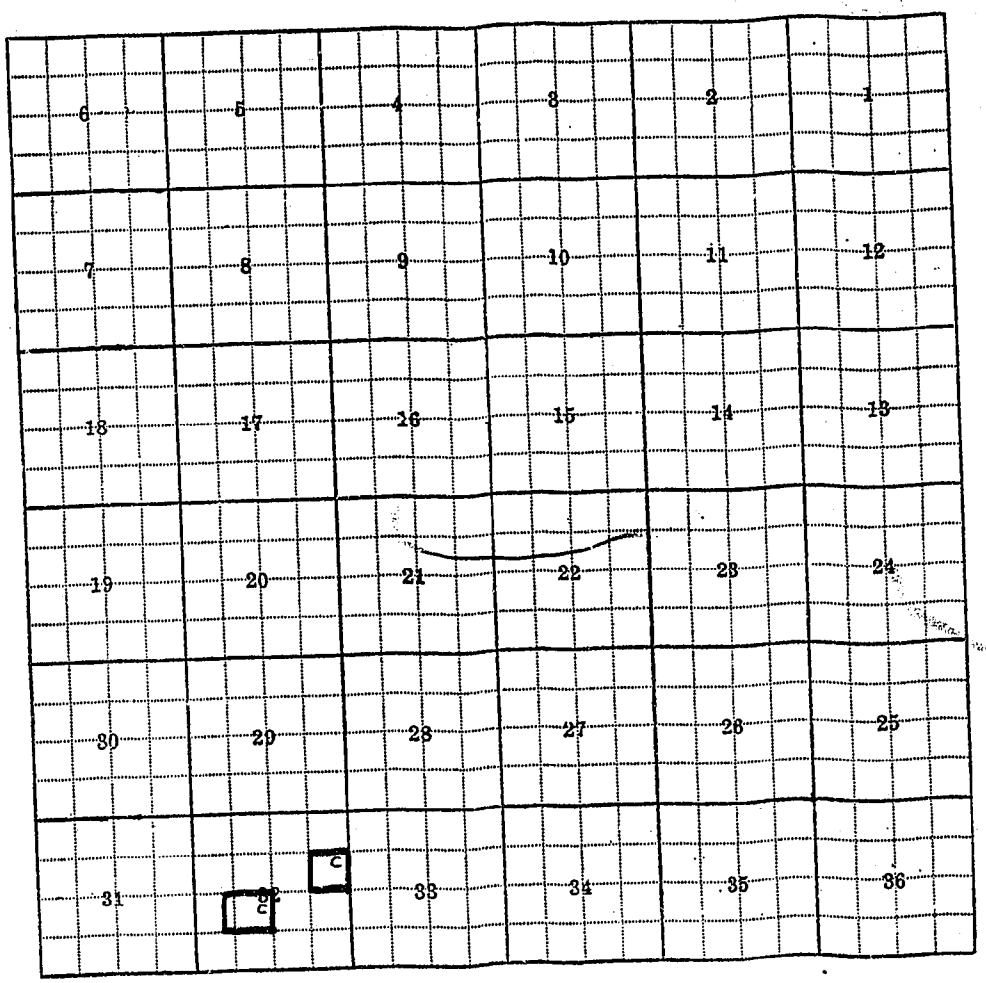
6
5
4
3
2
1
7
8
9
10
11
12
18
17
16
15
14
13
19
20
21
22
23
24
30
29
28
27
26
25
31
32
33
34
35
36
C
C

32-C;

F-1-A 3M-9-55

County Ravalli

Farm Checked: Date 8-22-57

By R. J. Peter & H. Carpenter

STATE OF MONTANA
STATE ENGINEERS OFFICE
Water Resources Survey

T.7N R.20W Plat No. 13

Photo No. 2P-35

Legal Land Owner Robert (L.) & Florence Eddy Address Corvallis, Montana

Operator Same Address

Water is deliverd by:— 1. Private System; 2. Ditch Company; X 3. State Project; 4. Federal Project; 5. Irrigation District

If under Ditch Company, Irrigation District, or Government Project, state the number of shares or inches, acre feet, as the case may be in said system

App. No. Decree No.	NAME OF APPROPRIATOR TO WHOM DECREED	NAME OF STREAM	Date App. Date Priority	Miner's Inches	In Use	NAME OF DITCH (Water Delivered By)	No.	R/F	P/G/S	Present Irr. Acres	Irrigable Acres
*D-145	Corvallis Canal & Water Company	Bitterroot River	1-1-71	5000	Yes 3/40 Shares	Corvallis Canal	2	R		4	0

NOTE: R—Denotes Regular Irrigation. F—Flood Irrigation. P—Water diverted by means of pumping. G—Water diverted by gravity. S—Stored Water.

Condition of System Good Topography Valley River Basin Columbia River - Bitterroot River

Adequate Supply: Yes X No Explain

Remarks * Robert Eddy is signed up for 3/40 Shares under the Corvallis Canal & Water Company.

Also in: Plat No. Twp. Rge.	Plat No. Twp. Rge.	Plat No. Twp. Rge.
Plat No. Twp. Rge.	Plat No. Twp. Rge.	Plat No. Twp. Rge.

Information From: Mrs. Eddy

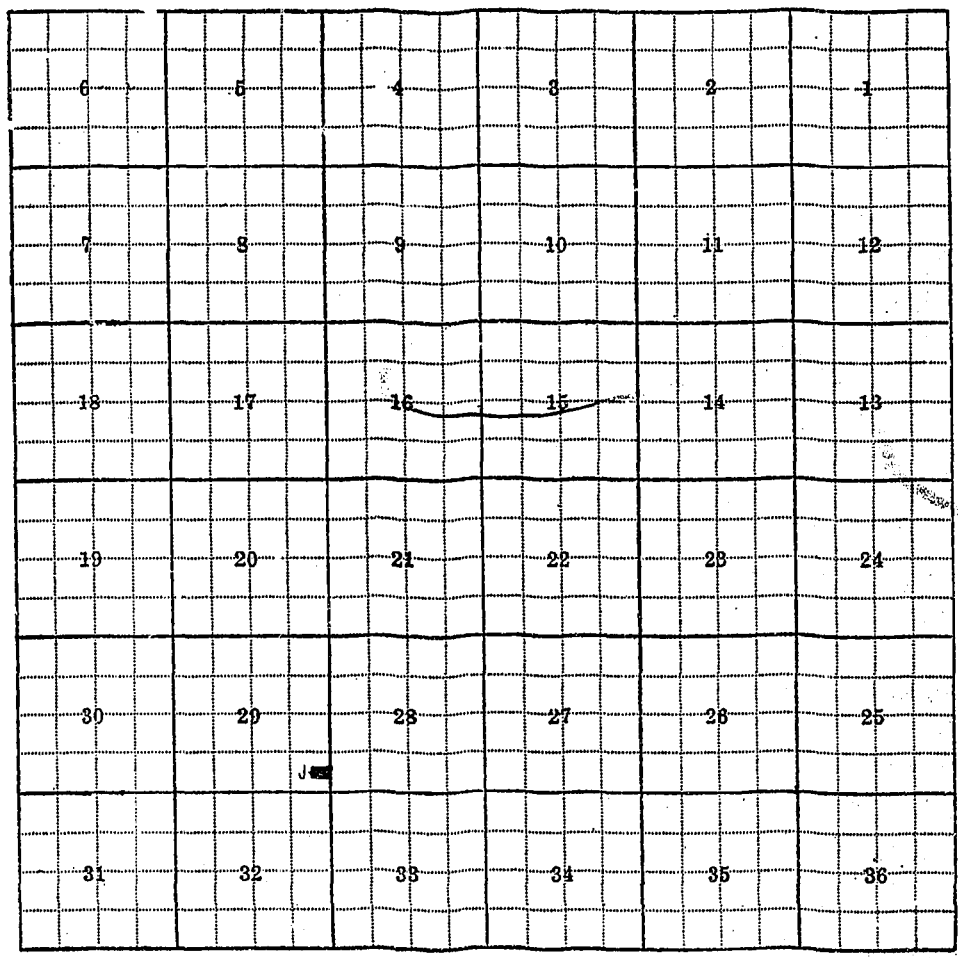
6
5
4
3
2
1
7
8
9
10
11
12
18
17
16
15
14
13
19
20
21
22
23
24
30
29
28
27
26
25
J
31
32
33
34
35
36

29-J:

F-1-A 3M-9-55

County Ravalli

STATE OF MONTANA
STATE ENGINEERS OFFICE
Water Resources Survey

T 7N R 20W Plat No. 13

Farm Checked: Date 7-10-57

Photo No. 2P-34

By R. J. Peter

Legal Land Owner Don Elliott Address Woodside, Montana

Operator Same Address

Water is deliverd by:— 1. Private System; 2. Ditch Company; x 3. State Project; 4. Federal Project; 5. Irrigation District

If under Ditch Company, Irrigation District, or Government Project, state the number of shares or inches, acre feet, as the case may be in said system

App. No. Decree No.	NAME OF APPROPRIATOR TO WHOM DECREED	NAME OF STREAM	Date App. Date Priority	Miner's Inches	In Use	NAME OF DITCH (Water Delivered By)	No.	R/F	P/G/S	Present Irr. Acres	Irrigable Acres
*D-234	Woodside Irrigation Company	Bitterroot River	10-1-05	2000	Yes	Woodside Ditch	2	R			

NOTE: R—Denotes Regular Irrigation. F—Flood Irrigation. P—Water diverted by means of pumping. G—Water divorted by gravity. S—Stored Water.

Condition of System Good Topography Bench River Basin

Adequate Supply: Yes x No Explain

Remarks

* Don Elliott is signed up for 4 Shares under the Woodside Irrigation Company. Yard & Garden. A Small tract in Woodside.

Also in: Plat No. Twp. Rge.	Plat No. Twp. Rge.	Plat No. Twp. Rge.
Plat No. Twp. Rge.	Plat No. Twp. Rge.	Plat No. Twp. Rge.

Information From:

Ray Park & Field Survey

F-1 R-3M-9-55

County Ravalli

STATE OF MONTANA
STATE ENGINEERS OFFICE
Water Resources Survey

T 7N R 20W Plat No. 13

Farm Checked: Date 7-13-57

Photo No. 2P-34

By R. J. Peter

Legal Land Owner William Engler Address Corvallis, Montana

Operator Same Address

Water is deliverd by:— 1. Private System; X 2. Ditch Company; 3. State Project; 4. Federal Project; 5. Irrigation District

If under Ditch Company, Irrigation District, or Government Project, state the number of shares or inches, acre feet, as the case may be in said system

App. No. Decree No.	NAME OF APPROPRIATOR TO WHOM DECREED	NAME OF STREAM	Date App. Date Priority	Miner's Inches	In Use	NAME OF DITCH (Water Delivered By)	No.	R/F	P/G/S	Present Irr. Acres	Irrigable Acres
		Well				Sprinkler	1	R		32	0
*D-219	Clara Wehr	Bitterroot River	6-1-99	160	No						
+D-145	Corvallis Canal &										
	Water Company	Bitterroot River	1-1-71	5000	No						

NOTE: R—Denotes Regular Irrigation. F—Flood Irrigation. P—Water diverted by means of pumping. G—Water diverted by gravity. S—Stored Water.

Condition of System Good Topography River bottom River Basin Columbia River - Well

Adequate Supply: Yes X No Explain

Remarks

+ William Engler is signed up for 1/8 Share under the Corvallis Canal & Water Company. Does not use.

*D-219 - ditch washed out. Not in use. This place has 40 Miner's Inches this right.

Also in: Plat No. Twp. Rge.	Plat No. Twp. Rge.	Plat No. Twp. Rge.
Plat No. Twp. Rge.	Plat No. Twp. Rge.	Plat No. Twp. Rge.

Information From:

Wm. Engler

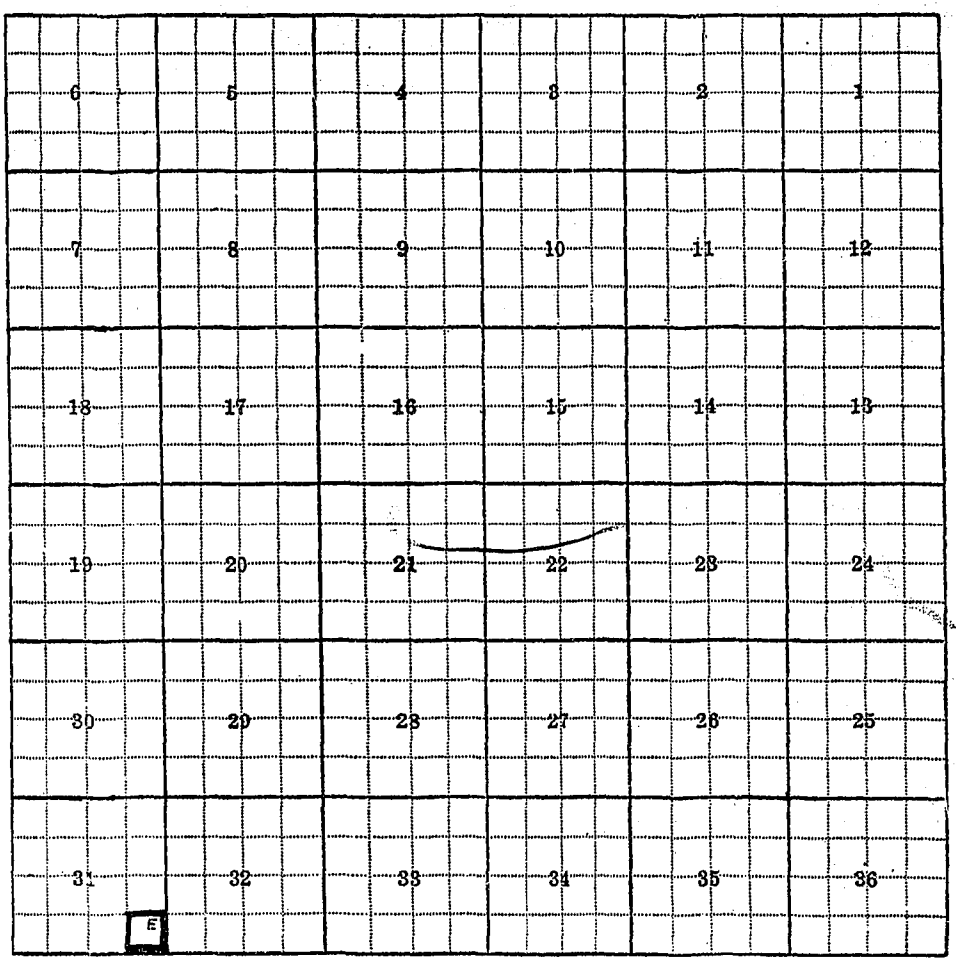
6
5
4
3
2
1
7
8
9
10
11
12
18
17
16
15
14
13
19
20
21
22
23
24
30
29
28
27
26
25
31
32
33
34
35
36
E

31-E:

F-1-A 3M-9-55

County Ravalli

STATE OF MONTANA
STATE ENGINEERS OFFICE
Water Resources Survey

T. 7N R. 20W Plat No. 13

Farm Checked: Date 8-14-57

Photo No. 2P-87

By Hershel Carpenter

Legal Land Owner *Ralph & Florence Erickson Address Corvallis, Montana

Operator Same Address

Water is deliverd by:— 1. Private System; 2. Ditch Company; X 3. State Project; 4. Federal Project; 5. Irrigation District

If under Ditch Company, Irrigation District, or Government Project, state the number of shares or inches, acre feet, as the case may be in said system

App. No. Decree No.	NAME OF APPROPRIATOR TO WHOM DECREED	NAME OF STREAM	Date App. Date Priority	Miner's Inches	In Use	NAME OF DITCH (Water Delivered By)	No.	R/F	P/G/S	Present Ir. Acres	Irrigable Acres
** D-145	Corvallis Canal &										
	Water Company	Bitterroot River	1-1-71	5000	7/8 Sh.	Corvallis Canal	2	R		38	0

NOTE: R—Denotes Regular Irrigation. F—Flood Irrigation. P—Water diverted by means of pumping. G—Water diverted by gravity. S—Stored Water.

Condition of System Good Topography Valley River Basin Columbia River, Bitterroot River,

Adequate Supply: Yes x No Explain

Remarks

** Ralph Erickson is signed up for 7/8 Shares under the Corvallis Canal & Water Company.
*Also in Mountain View Orchards. Also in Summerdale Orchards.

Also in: Plat No. Twp. Rge.	Plat No. Twp. Rge.	Plat No. Twp. Rge.
Plat No. Twp. Rge.	Plat No. Twp. Rge.	Plat No. Twp. Rge.

Information From:

Ralph Erickson

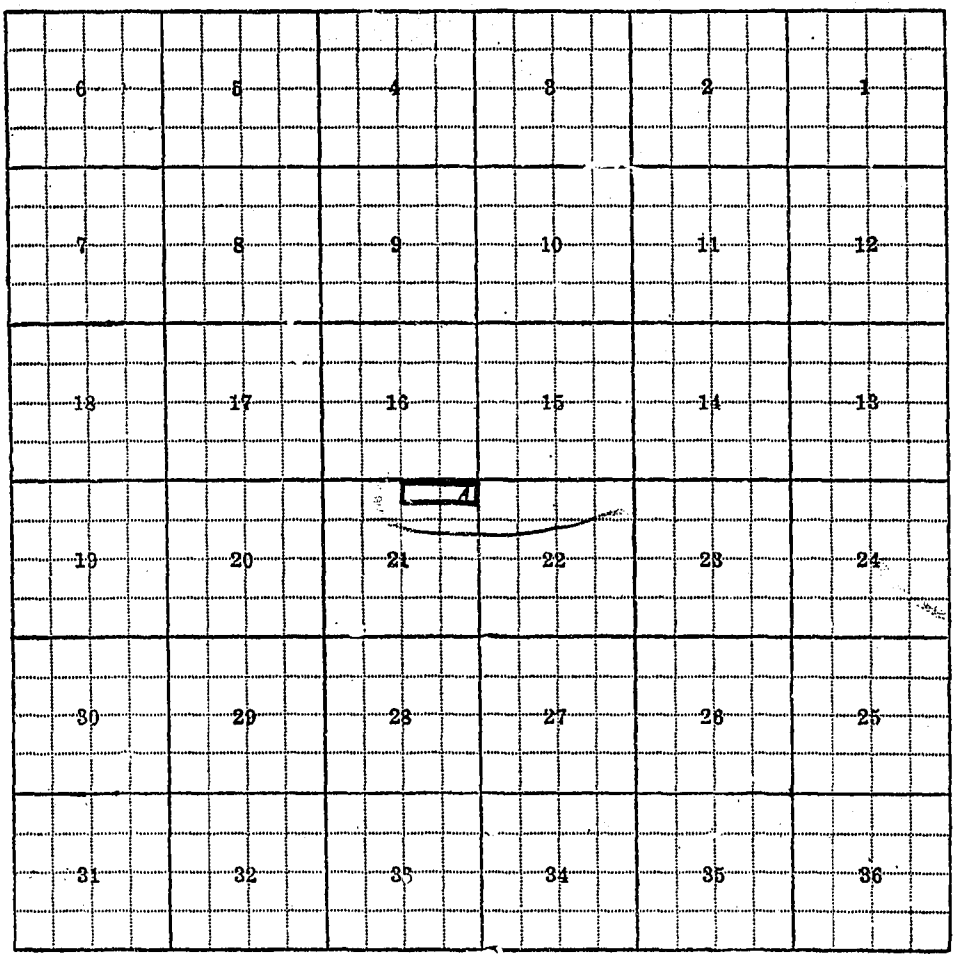
6
5
4
3
2
1
7
8
9
10
11
12
18
17
16
15
14
13
19
20
21
22
23
24
30
29
28
27
26
25
31
32
33
34
35
36

21-A:

F-1-A 3M-9-55

County Ravalli

STATE OF MONTANA
STATE ENGINEERS OFFICE
Water Resources Survey

T. 7N R. 20W Plat No. 13

Farm Checked: Date 8-11-57

Photo No. 2P-87, 2P-89

By Hershel Carpenter

Legal Land Owner Ethel D. Fierce Address Corvallis, Montana

Operator Bud Tower Address Corvallis, Montana

Water is deliverd by:— 1. Private System; 2. Ditch Company; X 3. State Project; 4. Federal Project; 5. Irrigation District

If under Ditch Company, Irrigation District, or Government Project, state the number of shares or inches, acre feet, as the case may be in said system

App. No. Decree No.	NAME OF APPROPRIATOR TO WHOM DECREED	NAME OF STREAM	Date App. Date Priority	Miner's Inches	In Use	NAME OF DITCH (Water Delivered By)	No.	R/F	P/G/S	Present Irr. Acres	Irrigable Acres
* D-145	Corvallis Canal &										
	Water Company	Bitterroot River	1-1-71	5000	2 1/8						
					Shares	Corvallis Canal	2	R		89	0
D-195	George M. Schwab	Bitterroot River	6-1-66	80	66						

NOTE: R—Denotes Regular Irrigation. F—Flood Irrigation. P—Water diverted by means of pumping. G—Water diverted by gravity. S—Stored Water.

Condition of System Good Topography Valley River Basin Columbia River, Bitterroot River.

Adequate Supply: Yes X No Explain

Remarks

* Ethel D. Fierce is signed up for 2 1/8 Shares under the Corvallis Canal & Water Company.

Also in: Plat No. Twp. Rge.	Plat No. Twp. Rge.	Plat No. Twp. Rge.
Plat No. Twp. Rge.	Plat No. Twp. Rge.	Plat No. Twp. Rge.

Information From:

Ethel Fierce

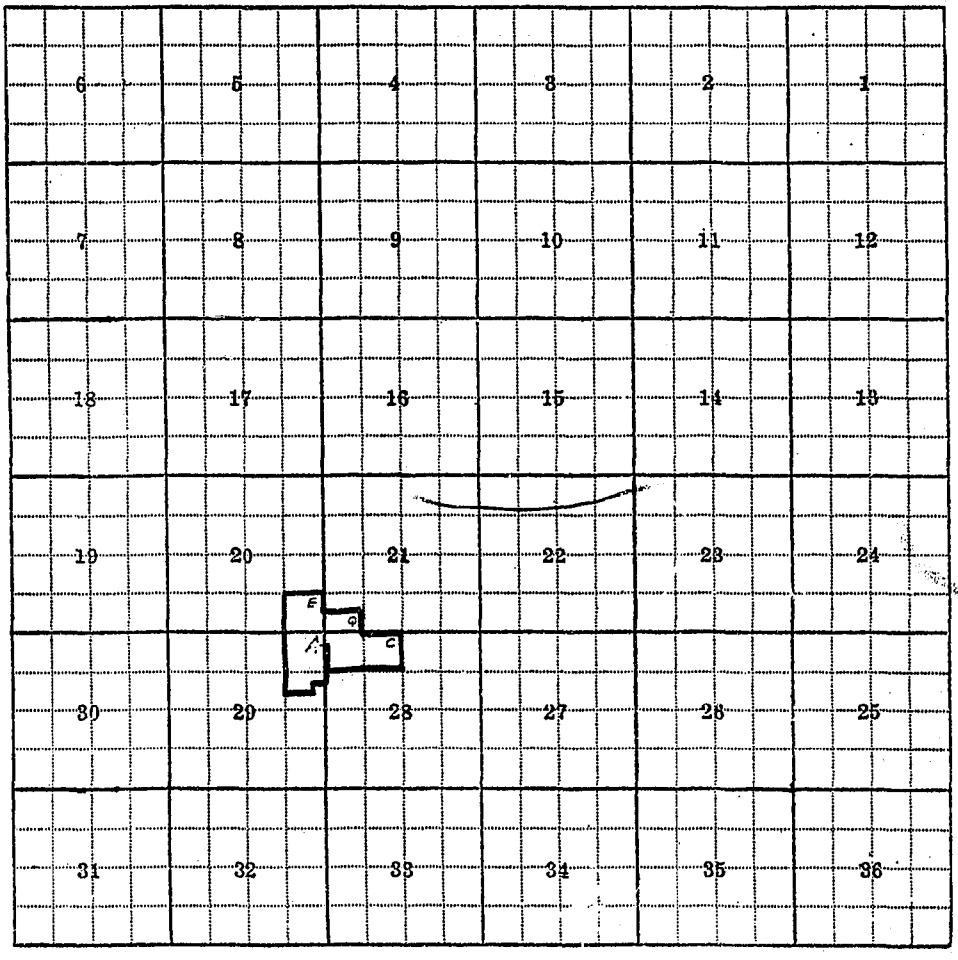

20-E; 21-D; 28-C; 29-A;

F-1-A 3M-9-55

County Ravalli

STATE OF MONTANA
STATE ENGINEERS OFFICE
Water Resources Survey

T. 7N R. 20W Plat No. 13

Farm Checked: Date 8-23-57

Photo No. 2P-89

By R. J. Peter & H. Carpenter

Legal Land Owner Ida E. Fliehmann Address

Operator N. A. Buchanan Address Corvallis, Montana

Water is deliverd by:— 1. Private System; 2. Ditch Company; 3. State Project; X 4. Federal Project; 5. Irrigation District

If under Ditch Company, Irrigation District, or Government Project, state the number of shares or inches, acre feet, as the case may be in said system

App. No. Decree No.	NAME OF APPROPRIATOR TO WHOM DECREED	NAME OF STREAM	Date App. Date Priority	Miner's Inches	In Use	NAME OF DITCH (Water Delivered By)	No.	R/F	P/G/S	Present Irr. Acres	Irrigable Acres
*See Ass'n		Bitterroot River				Republican Ditch	3	R		25	0

NOTE: R—Denotes Regular Irrigation. F—Flood Irrigation. P—Water diverted by means of pumping. G—Water diverted by gravity. S—Stored Water.

Condition of System Good Topography Valley & Bench River Basin Columbia River, Bitterroot River

Adequate Supply: Yes X No Explain

Remarks

* Grace Buchanan is signed up for 32.5 Miner's Inches continuous flow under the Ravalli Water Users' Association through the Republican Ditch. (Free water). Water in Grace Buchanan name.

Also in Joe Tripp Block to Corvallis.

Also in: Plat No.	Twp.	Rge.	Plat No.	Twp.	Rge.	Plat No.	Twp.	Rge.
Plat No.	Twp.	Rge.	Plat No.	Twp.	Rge.	Plat No.	Twp.	Rge.

Information From:

Mrs. Buchanan

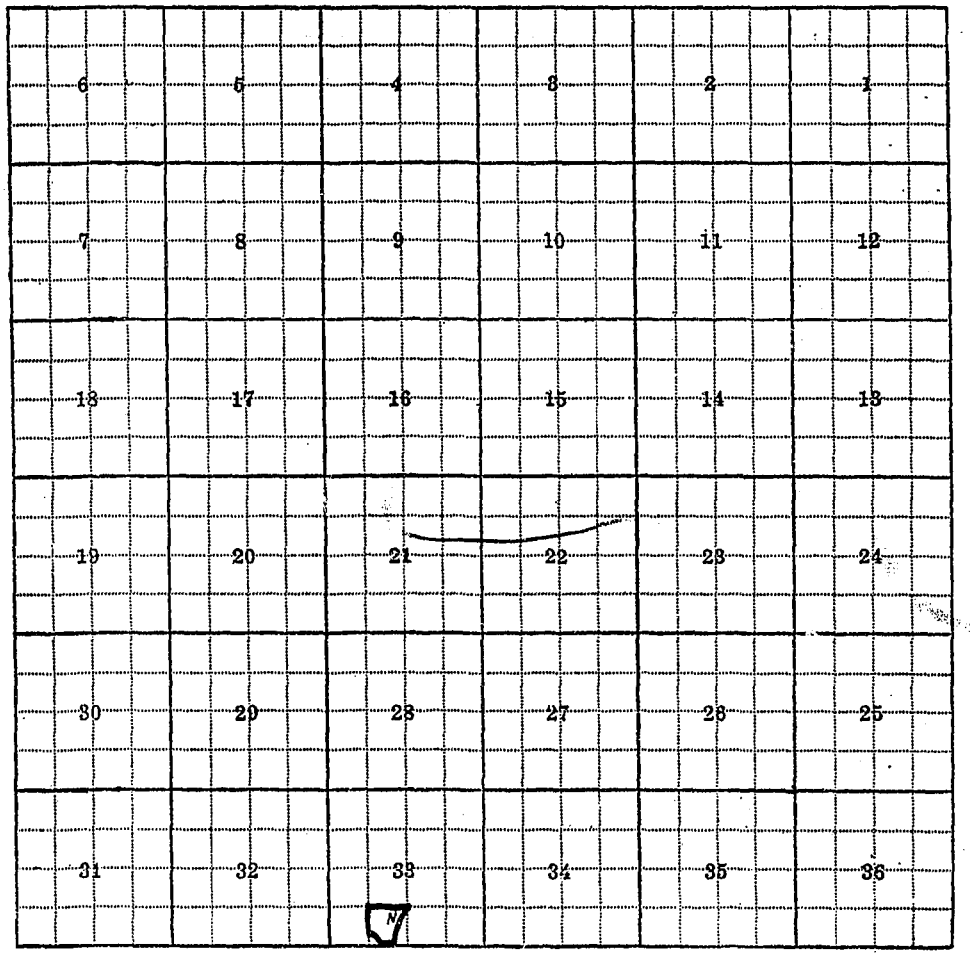
6
5
4
3
2
1
7
8
9
10
11
12
18
17
16
15
14
13
19
20
21
22
23
24
30
29
28
27
26
25
31
32
33
34
35
36
N

33-N:

F-1-A 3M-9-55

County Ravalli

STATE OF MONTANA
STATE ENGINEERS OFFICE
Water Resources Survey

T 7N R 20W Plat No. 13

Farm Checked: Date 8-24-57

Photo No. 2P-89

By R. J. Peter & R. Carpenter

Legal Land Owner Elizabeth M. Flint Address

Operator Everett Flint Address Corvallis, Montana

Water is deliverd by:— 1. Private System; 2. Ditch Company; 3. State Project; X 4. Federal Project; 5. Irrigation District

If under Ditch Company, Irrigation District, or Government Project, state the number of shares or inches, acre feet, as the case may be in said system

App. No. Decree No.	NAME OF APPROPRIATOR TO WHOM DECREED	NAME OF STREAM	Date App. Date Priority	Miner's Inches	In Use	NAME OF DITCH (Water Delivered By)	No.	R/F	P/G/S	Present Irr. Acres	Irrigable Acres
* See											
Ass'n		Bitterroot River				Hedge Ditch	3	R		8	0
D-1177	Edward Applebury	Willow Creek	6-1-77	15	No	(Part)					

NOTE: R—Denotes Regular Irrigation. F—Flood Irrigation. P—Water diverted by means of pumping. G—Water diverted by gravity. S—Stored Water.

Condition of System Good Topography Bench River Basin Columbia River, Bitterroot River.

Adequate Supply: Yes X No Explain

Remarks

* Everett Flint is signed up for 50 Acres under the Ravalli Water Users' Association, through Hedge Ditch.
Also used on Everett Flint's land in Summerdale Orchards.

Also in: Plat No. Twp. Rge.	Plat No. Twp. Rge.	Plat No. Twp. Rge.
Plat No. Twp. Rge.	Plat No. Twp. Rge.	Plat No. Twp. Rge.

Information From:
Everett Flint

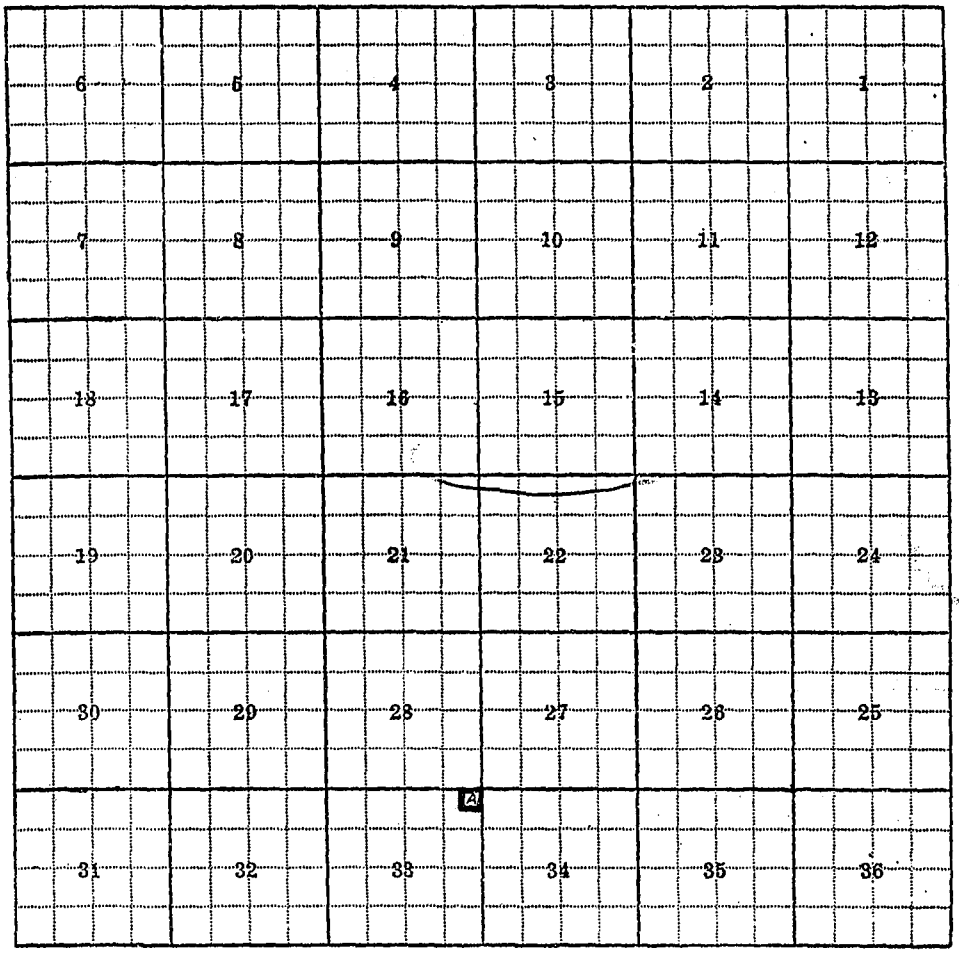
6
5
4
3
2
1
7
8
9
10
11
12
18
17
16
15
14
13
19
20
21
22
23
24
30
29
28
27
26
25
A
31
32
33
34
35
36

33-A:

F-1-A 3M-9-55

County Ravalli

STATE OF MONTANA
STATE ENGINEERS OFFICE
Water Resources Survey

T. 7N R. 20W Plat No. 13

Farm Checked: Date 8-22-57

Photo No. 2F-69

By R. J. Peter & H. Carpenter

Legal Land Owner Cecil & Elsie Funkhouser Address Corvallis, Montana

Operator Same Address

Water is deliverd by:— 1. Private System; 2. Ditch Company; 3. State Project; 4. Federal Project; 5. Irrigation District

If under Ditch Company, Irrigation District, or Government Project, state the number of shares or inches, acre feet, as the case may be in said system

App. No. Decree No.	NAME OF APPROPRIATOR TO WHOM DECREED	NAME OF STREAM	Date App. Date Priority	Miner's Inches	In Use	NAME OF DITCH (Water Delivered By)	No.	R/F	P/G/S	Present Irr. Acres	Irrigable Acres
None		Willow Creek				Republican Ditch				4	0

NOTE: R—Denotes Regular Irrigation. F—Flood Irrigation. P—Water diverted by means of pumping. G—Water diverted by gravity. S—Stored Water.

Condition of System Good Topography River Bottom River Basin Columbia River, Willow Creek,

Adequate Supply: Yes X No Explain

Remarks

Claims Judd Right from Willow Creek - State Water Conservation Board picks up Willow Creek water and turns out of Republican Ditch.

Also in: Plat No. Twp. Rge.	Plat No. Twp. Rge.	Plat No. Twp. Rge.
Plat No. Twp. Rge.	Plat No. Twp. Rge.	Plat No. Twp. Rge.

Information From:
Harold Vaughn
Cecil Funkhouse
Dave Breen

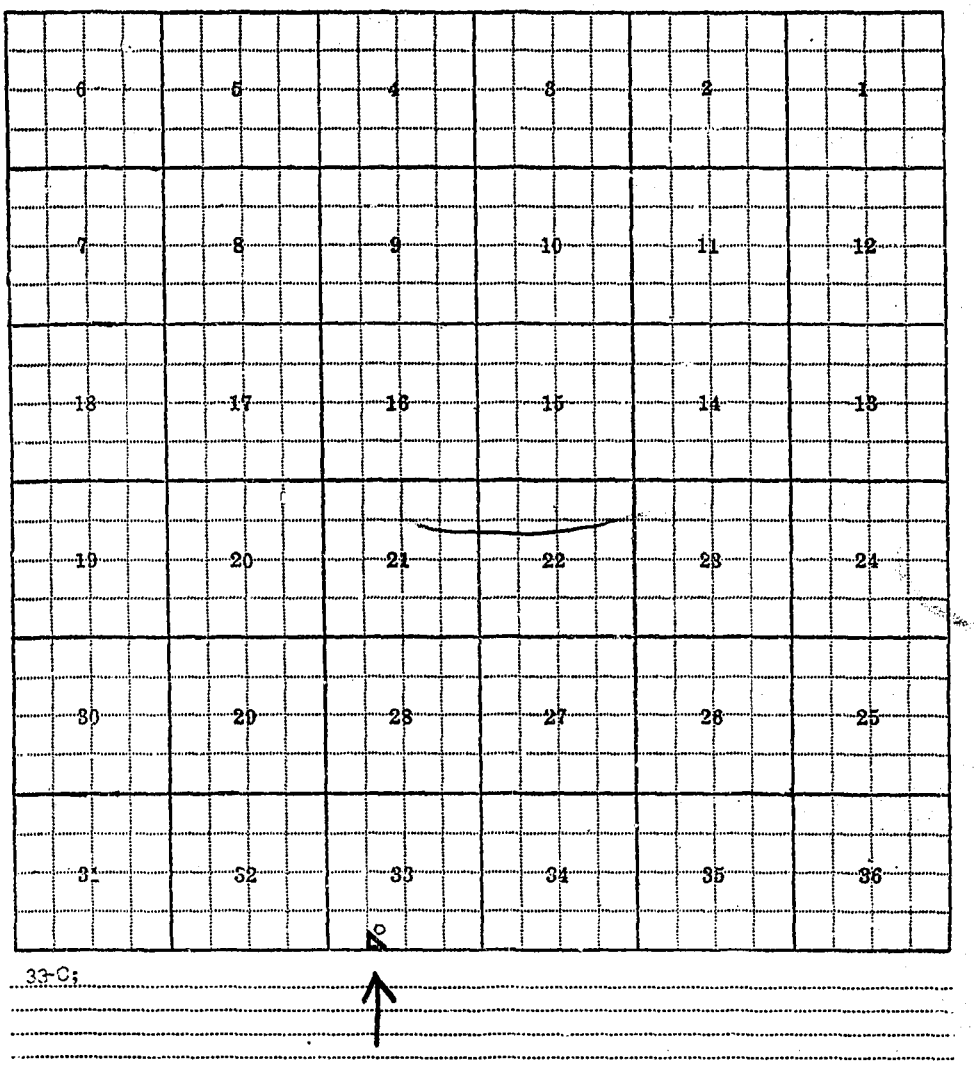
6
5
4
3
2
1
7
8
9
10
11
12
18
17
16
15
14
13
19
20
21
22
23
24
30
29
28
27
26
25
31
32
33
34
35
36
33-0;

F-1-A 3M-9-55

County Ravalli

Farm Checked: Date 7-10-57

By R. J. Peter

STATE OF MONTANA
STATE ENGINEERS OFFICE
Water Resources Survey

T. 7N R. 20W Plat No. 13

Photo No. 2P-36

Legal Land Owner F. A. Gardner Address

Operator Morris Gardner (buying) Address Woodside, Montana

Water is deliverd by:— 1. Private System; X 2. Ditch Company; X 3. State Project; 4. Federal Project; 5. Irrigation District

If under Ditch Company, Irrigation District, or Government Project, state the number of shares or inches, acre feet, as the case may be in said system

App. No. Decree No.	NAME OF APPROPRIATOR TO WHOM DECREED	NAME OF STREAM	Date App. Date Priority	Miner's Inches	In Use	NAME OF DITCH (Water Delivered By)	No.	R/F	P/G/S	Present Irr. Acres	Irrigable Acres
A-30	Morris C. Gardner	Barrow Pit (Waste)	5-1-52	240	Yes	Gardner Ditch	1	R		24	0
*D-230	Woodside Irrigation										
	Company	Bitterroot River	10-1-05	2000	Yes	Woodside Canal	2	R		73	0
D-649	H. E. Neafus	Mill Creek	4-15-92	90	No						

NOTE: R—Denotes Regular Irrigation. F—Flood Irrigation. P—Water diverted by means of pumping. G—Water diverted by gravity. S—Stored Water.

Condition of System Good Topography Bench River Basin Columbia River, Bitterroot River, Barrow Pit,

Adequate Supply: Yes X No Explain

Remarks

*Morris Gardner is signed up for 100 Shares under the Woodside Irrigation Company.

Also in: Plat No. Twp. Rge.	Plat No. Twp. Rge.	Plat No. Twp. Rge.
Plat No. Twp. Rge.	Plat No. Twp. Rge.	Plat No. Twp. Rge.

Information From:

Mr. Gardner

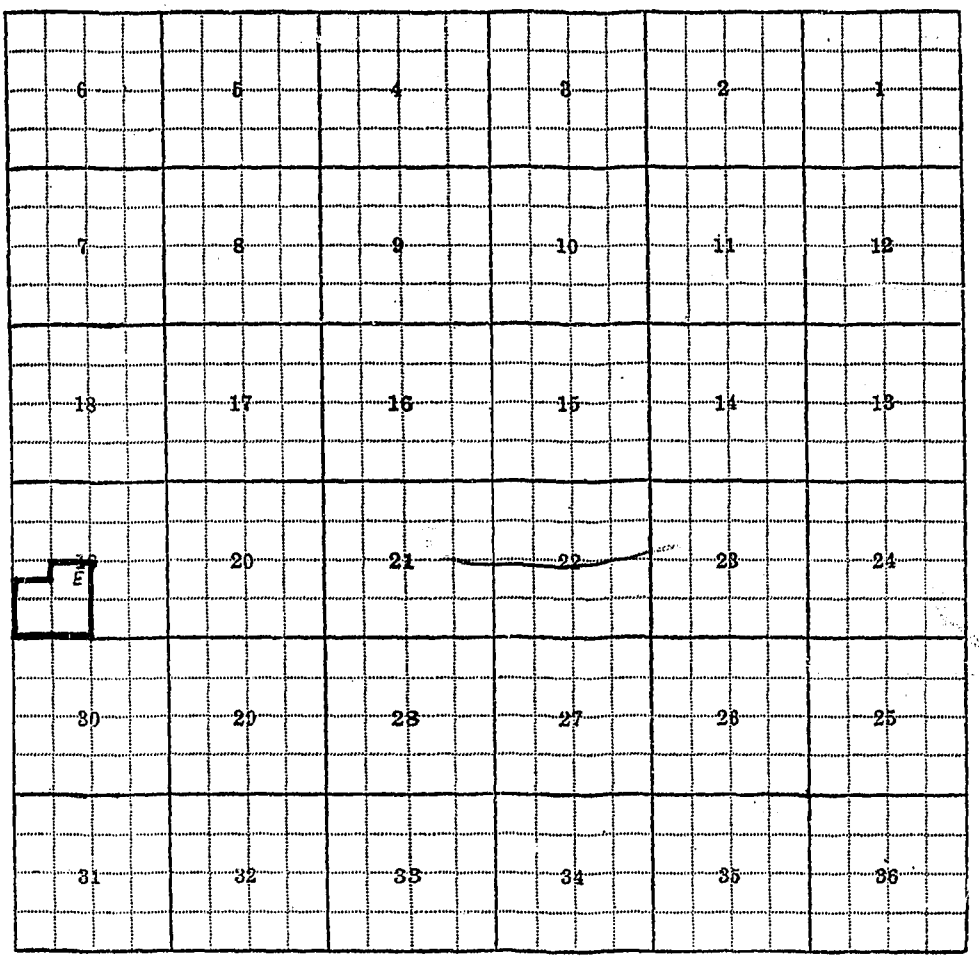
6
5
4
3
2
1
7
8
9
10
11
12
18
17
16
15
14
13
19
E
20
21
22
23
24
30
29
28
27
26
25
31
32
33
34
35
36

19-E:

F-1-A 3M-9-55

County Ravalli

Farm Checked: Date 6-28-57

By R. J. Peter

STATE OF MONTANA
STATE ENGINEERS OFFICE
Water Resources Survey

T. 7N R. 20W Plat No. 13

Photo No. 2P-34

Legal Land Owner Anna Garrard Address Woodside, Montana

Operator Same Address

Water is deliverd by:— 1. Private System; 2. Ditch Company; X 3. State Project; 4. Federal Project; 5. Irrigation District

If under Ditch Company, Irrigation District, or Government Project, state the number of shares or inches, acre feet, as the case may be in said system

App. No. Decree No.	NAME OF APPROPRIATOR TO WHOM DECREED	NAME OF STREAM	Date App. Date Priority	Miner's Inches	In Use	NAME OF DITCH (Water Delivered By)	No.	R/F	P/G/S	Present Irr. Acres	Irrigable Acres
**D-230	Woodside Irrigation										
	Company	Bitterroot River	10-1-05	2000	Yes	Woodside Ditch	2	R		13	0
*D-650	Tressa D. Remington	Mill Creek	7-1-87	156⅔	13"						
					Not						
					In						
					Use						

NOTE: R—Denotes Regular Irrigation. F—Flood Irrigation. P—Water diverted by means of pumping. G—Water diverted by gravity. S—Stored Water.

Condition System Good Topography Bench River Basin

Adequate Supply: Yes X No Explain

Remarks

** Tim Garrard is signed up for 13 Shares under the Woodside Irrigation Company.

*The D-650 water is divided thus:

Anna Garrard - 13 Miner's Inches
John & Walter Derzay - 143⅓ Miner's Inches)

Also in:	Plat No.	Twp.	Rge.	Plat No.	Twp.	Rge.	Plat No.	Twp.	Rge.
	Plat No.	Twp.	Rge.	Plat No.	Twp.	Rge.	Plat No.	Twp.	Rge.

Information From:

Mr. Garrard

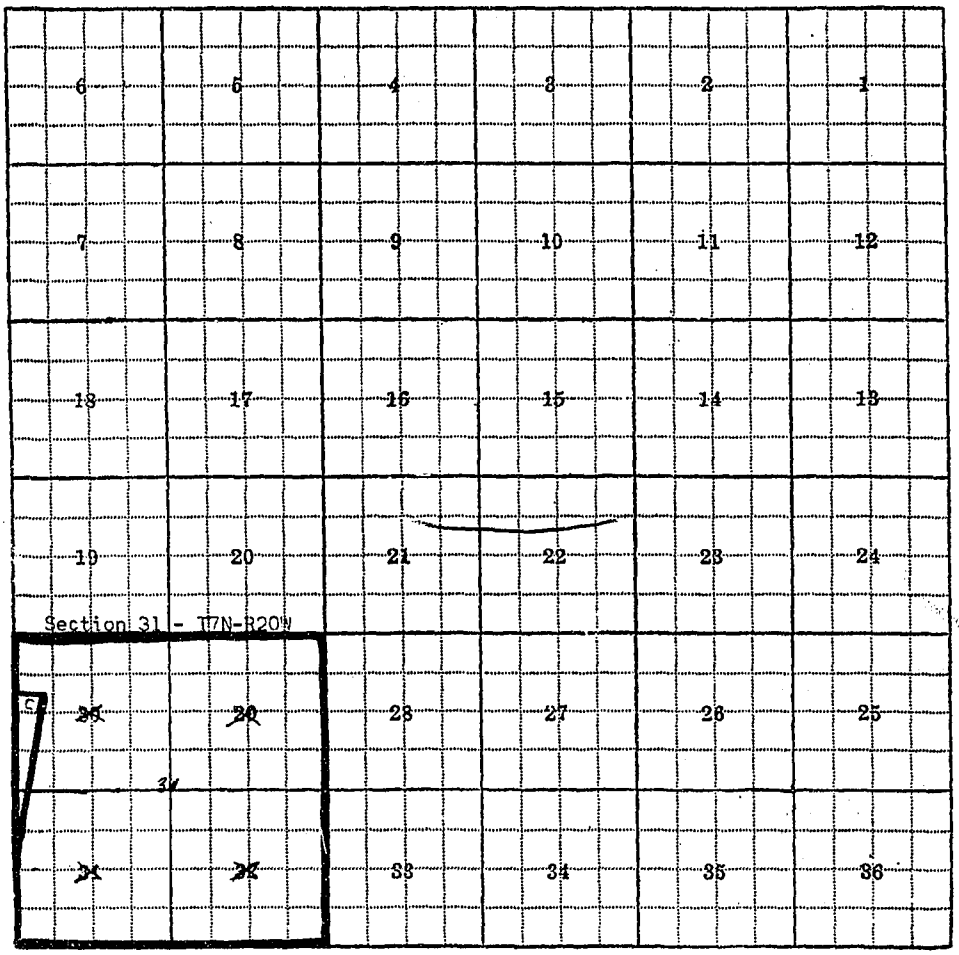
6
5
4
3
2
1
7
8
9
10
11
12
18
17
16
15
14
13
19
20
21
22
23
24
Section 31 - T7N-R20W
C
29
28
27
26
25
31
32
33
34
35
36

31-C:

F-1-A 3M-9-55

County Ravalli

Farm Checked: Date 7-11-57

By Hershel Carpenter

STATE OF MONTANA
STATE ENGINEERS OFFICE
Water Resources Survey

T 7N R 20W Plat No 13

Photo No 2F-87

Legal Land Owner J. M. Gasvoda Address Hamilton, Montana

Operator Same Address

Water is deliverd by:— 1. Private System; 2. Ditch Company; X 3. State Project; 4. Federal Project; 5. Irrigation District

If under Ditch Company, Irrigation District, or Government Project, state the number of shares or inches, acre feet, as the case may be in said system

App. No. Decree No.	NAME OF APPROPRIATOR TO WHOM DECREED	NAME OF STREAM	Date App. Date Priority	Miner's Inches	In Use	NAME OF DITCH (Water Delivered By)	No.	R/F	P/G/S	Present Irr. Acres	Irrigable Acres
*D-145	Corvallis Canal & Water Company	Bitterroot River	1-1-71	5000	1/8 Share	Corvallis Canal	2	R		9	0

NOTE: R—Denotes Regular Irrigation. F—Flood Irrigation. P—Water diverted by means of pumping. G—Water diverted by gravity. S—Stored Water.

Condition of System Good Topography Valley River Basin Columbia River, Bitterroot River,

Adequate Supply: Yes X No Explain

Remarks

* J. M. Gasvoda is signed up for 1/8 Share under the Corvallis Canal & Water Company.
McClure farming 3 Acres of this land.

Also in: Plat No Twp Rge	Plat No Twp Rge	Plat No Twp Rge
Plat No Twp Rge	Plat No Twp Rge	Plat No Twp Rge

Information From:

Emily McClure

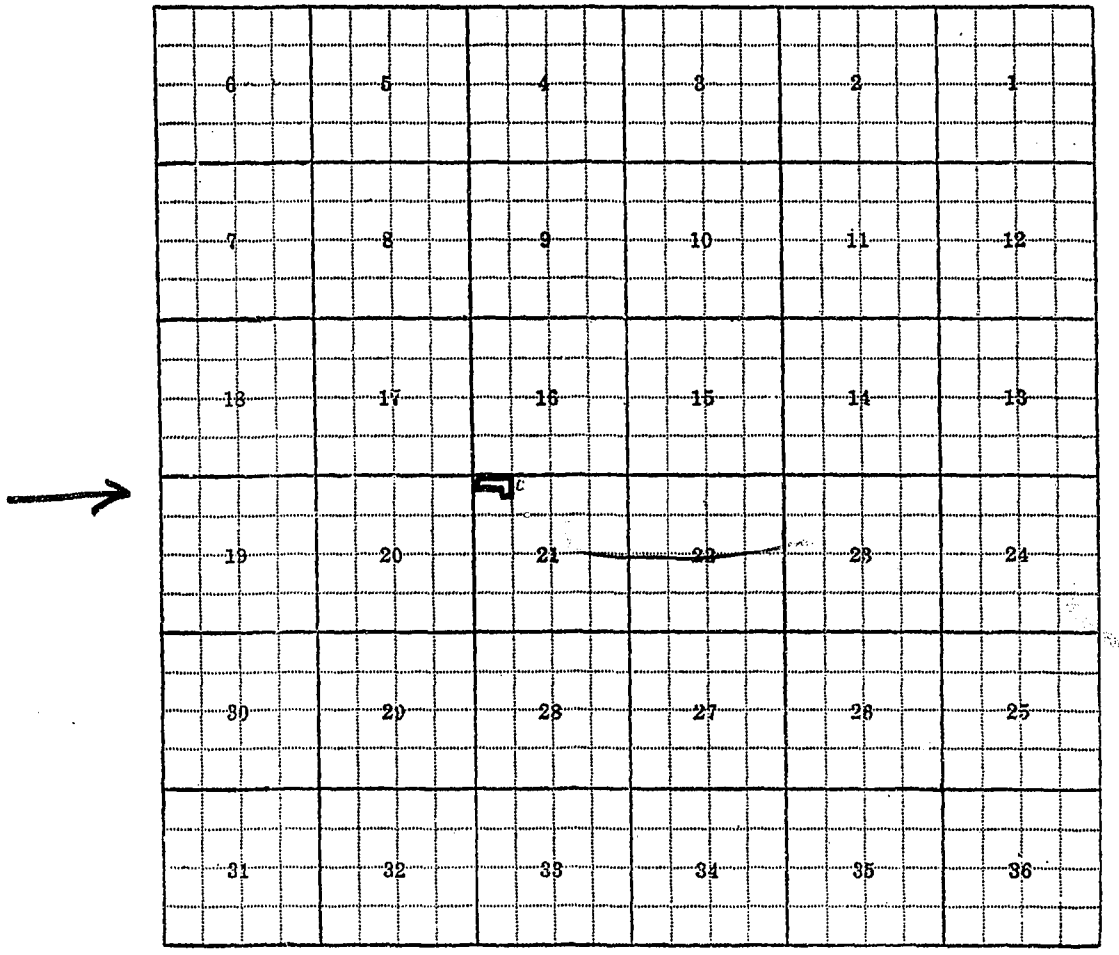
6
5
4
3
2
1
7
8
9
10
11
12
18
17
16
15
14
13
19
20
21
22
23
24
30
29
28
27
26
25
31
32
33
34
35
36

21-D;

F-1-A 3M-9-55

County Ravalli

STATE OF MONTANA
STATE ENGINEERS OFFICE
Water Resources Survey

T 7N R 20W Plat No. 13

Farm Checked: Date 8-22-57

Photo No. 2P-89

By H. Carpenter & R. J. Peter

Legal Land Owner D. J. & Bethel Geiman Address

Operator J. R. Lairy Address Corvallis, Montana

Water is deliverd by:— 1. Private System; 2. Ditch Company; X 3. State Project; X 4. Federal Project; 5. Irrigation District

If under Ditch Company, Irrigation District, or Government Project, state the number of shares or inches, acre feet, as the case may be in said system

App. No. Decree No.	NAME OF APPROPRIATOR TO WHOM DECREED	NAME OF STREAM	Date App. Date Priority	Miner's Inches	In Use	NAME OF DITCH (Water Delivered By)	No.	R/F	P/G/S	Present Irr. Acres	Irrigable Acres
* D-145	Corvallis Canal &										
	Water Company	Bitterroot River	1-1-71	5000	3/8						
					Shares						
					Yes	Corvallis Canal	2	R		11	0
** See											
Ass'n		Bitterroot River				Republican Ditch	3	R		29	0
A-1244	John Hay	North Fork Willow Cr.	7-13-21	160	No						
A-1400	John Hay	Unnamed Springs	4-2-01	300	No						

NOTE: R—Denotes Regular Irrigation. F—Flood Irrigation. P—Water diverted by means of pumping. G—Water diverted by gravity. S—Stored Water.

Condition of System Good Topography Valley River Basin Columbia River, Bitterroot River.

Adequate Supply: Yes X No Explain

Remarks

* D. J. Geiman is signed up for 3/8 Shares under the Corvallis Canal & Water Company.

** D. J. Geiman is signed up for 18.75 Miner's Inches under Ravalli Water Users' Association through the Republican Ditch. (Free water).

Also in Corvallis Tract

Also in: Plat No. 15 Twp. 6N Rge. 21W	Plat No. Twp. Rge.	Plat No. Twp. Rge.
Plat No. 16 Twp. 6N Rge. 20W	Plat No. Twp. Rge.	Plat No. Twp. Rge.

Information From:

J. R. Lairy

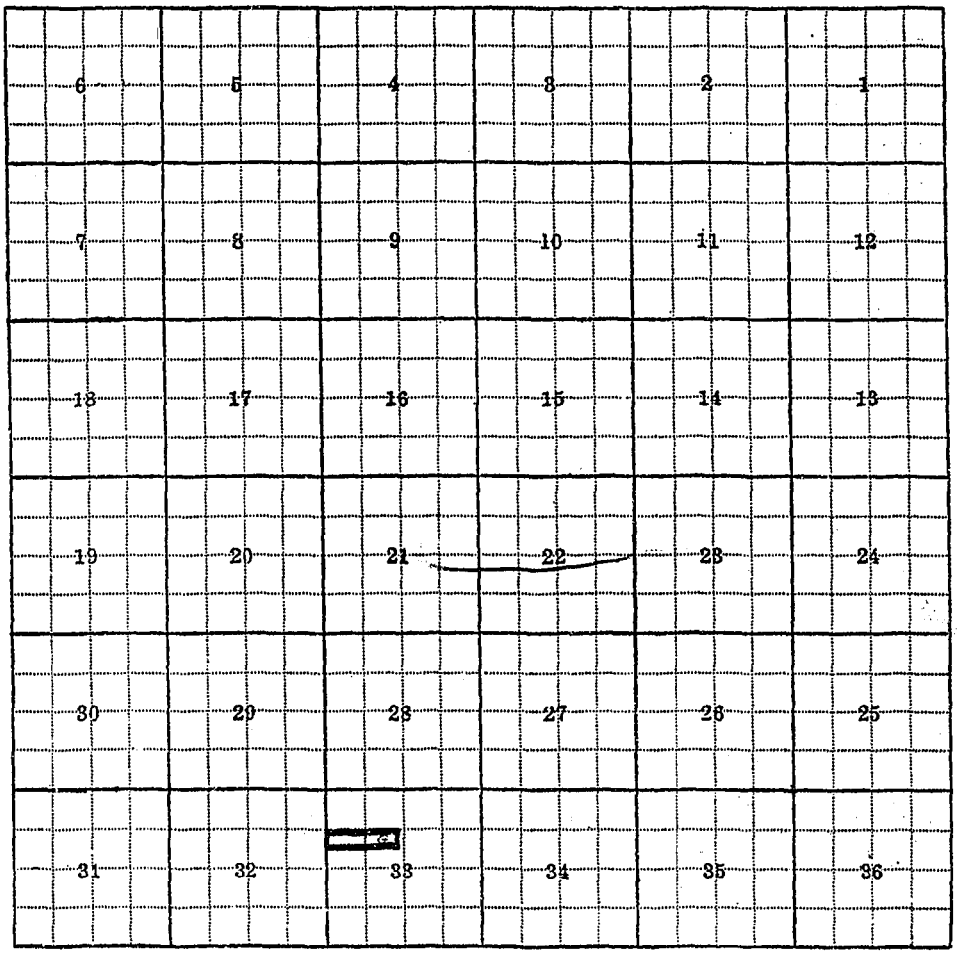
6
5
4
3
2
1
7
8
9
10
11
12
18
17
16
15
14
13
19
20
21
22
23
24
30
29
28
27
26
25
31
32
33
34
35
36

33-G;

F-1-A 3M-9-55

County Ravalli

T 7N R 20W Plat No. 13

STATE OF MONTANA
STATE ENGINEERS OFFICE
Water Resources Survey

Farm Checked: Date 6-21-57

Photo No.

By David Pouliot

Legal Land Owner Edna Giesy, et al Address

Operator L. B. Brooks (Brooks Hotel) Address Corvallis, Montana

Water is deliverd by:— 1. Private System; 2. Ditch Company; X 3. State Project; 4. Federal Project; 5. Irrigation District

If under Ditch Company, Irrigation District, or Government Project, state the number of shares or inches, acre feet, as the case may be in said system

App. No. Decree No.	NAME OF APPROPRIATOR TO WHOM DECREED	NAME OF STREAM	Date App. Date Priority	Miner's Inches	In Use	NAME OF DITCH (Water Delivered By)	No.	R/F	P/G/S	Present Irr. Acres	Irrigable Acres
* D-145	Corvallis Canal &										
	Water Company	Bitterroot River	1-1-71	5000	Yes	Corvallis Canal	2	R		2	0

NOTE: R—Denotes Regular Irrigation. F—Flood Irrigation. P—Water diverted by means of pumping. G—Water diverted by gravity. S—Stored Water.

Condition of System Topography River Basin Columbia River, Bitterroot River

Adequate Supply: Yes No Explain

Remarks

* L. B. Brooks is signed up for 11/32 Shares under the Corvallis Canal & Water Company.

Also in: Plat No. 16 Twp. 6N Rge. 20W	Plat No. Twp. Rge.	Plat No. Twp. Rge.	Information From:
Plat No. Twp. Rge.	Plat No. Twp. Rge.	Plat No. Twp. Rge.	Field Survey

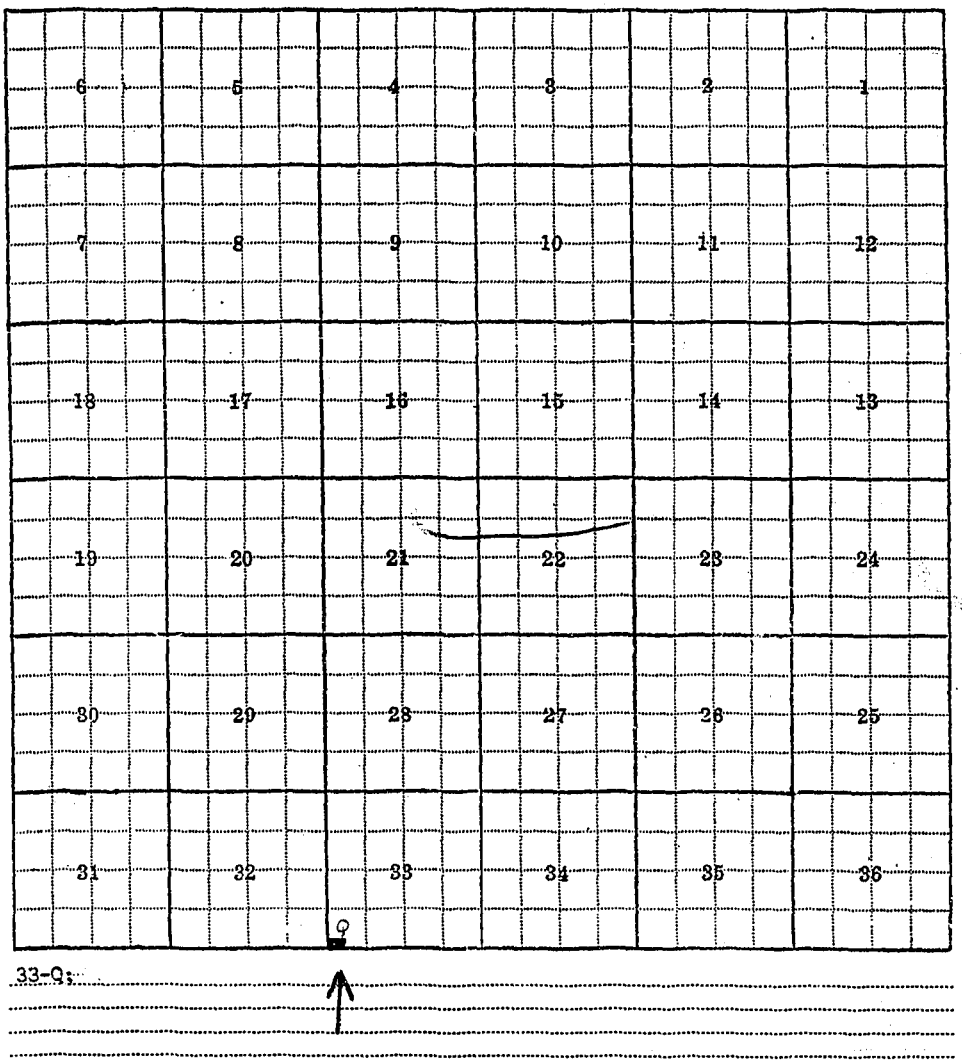
6
5
4
3
2
1
7
8
9
10
11
12
18
17
16
15
14
13
19
20
21
22
23
24
30
29
28
27
26
25
31
32
33
34
35
36
33-9;

F-1-A 3M-9-55

County Ravalli

Farm Checked: Date 9-8-57

By R. J. Peter

STATE OF MONTANA
STATE ENGINEERS OFFICE
Water Resources Survey

T 7N R 20W Plat No. 13

Photo No. 2P-170

Legal Land Owner Sid E. Hageman Address Hamilton, Montana

Operator Leonard Peterson Address Corvallis, Montana

Water is deliverd by:— 1. Private System; 2. Ditch Company; 3. State Project; 4. Federal Project; 5. Irrigation District

If under Ditch Company, Irrigation District, or Government Project, state the number of shares or inches, acre feet, as the case may be in said system

App. No. Decree No.	NAME OF APPROPRIATOR TO WHOM DECREED	NAME OF STREAM	Date App. Date Priority	Miner's Inches	In Use	NAME OF DITCH (Water Delivered By)	No.	R/F	P/G/S	Present Irr. Acres	Irrigable Acres
		NO IRRIGATION									
A-125	Louise J. Hageman	Birch Creek	9-27-15	80	No						

NOTE: R—Denotes Regular Irrigation. F—Flood Irrigation. P—Water diverted by means of pumping. G—Water diverted by gravity. S—Stored Water.

Condition of System ..... Topography ..... River Basin .....

Adequate Supply: Yes..... No..... Explain .....

Remarks Also in Riverview and in Skeels Addition and in Charlos Heights Orchards #1

Also in: Plat No. 15 Twp. 6N Rge. 21W	Plat No. 21 Twp. 4N Rge. 21W	Plat No. ..... Twp. ..... Rge.	Information From:
Plat No. 16 Twp. 6N Rge. 20W	Plat No. ..... Twp. ..... Rge.	Plat No. ..... Twp. ..... Rge.	Leonard Peterson

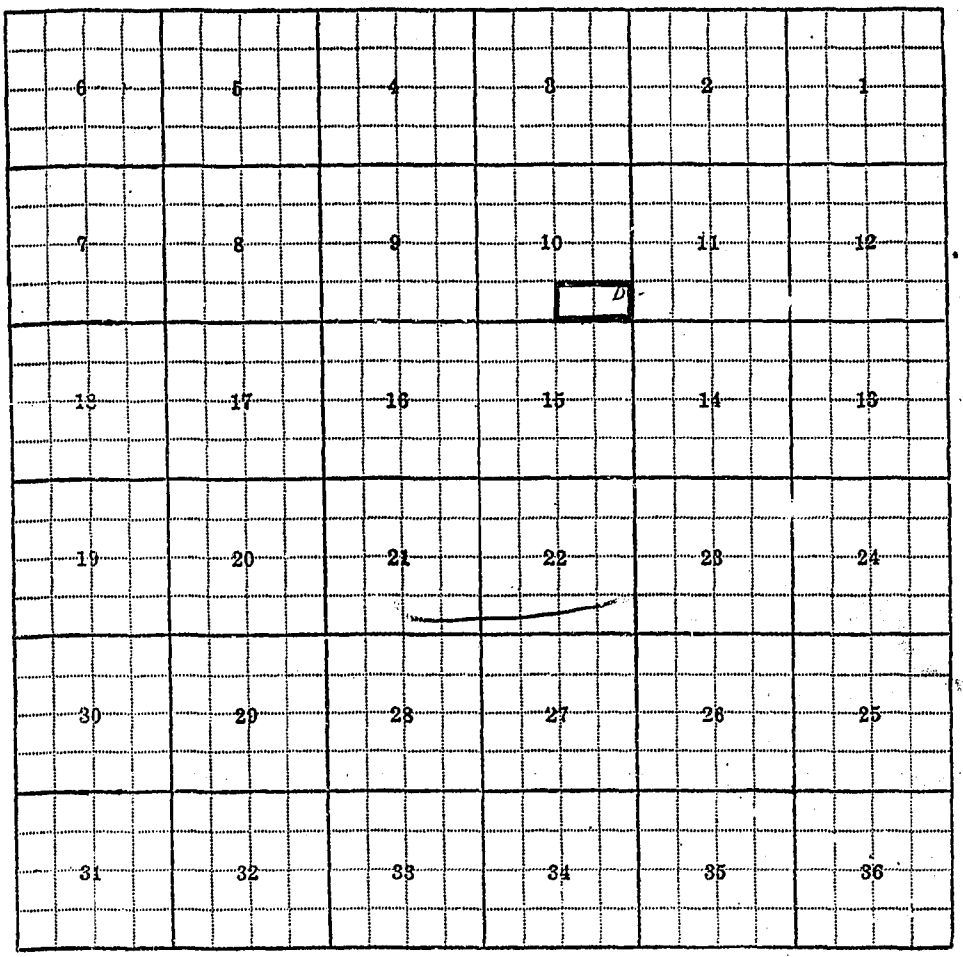
6
5
4
3
2
1
7
8
9
10
11
12
D
13
17
16
15
14
18
19
20
21
22
23
24
30
29
28
27
26
25
31
32
33
34
35
36

10-D:

F-1-A 3M-9-55

County Ravalli

STATE OF MONTANA
STATE ENGINEERS OFFICE
Water Resources Survey

T 7N R 20W Plat No. 13

Farm Checked: Date 9-4-57

Photo No. 2P-168

By H. Carpenter & R. J. Pater

Legal Land Owner Guy Hall Address Corvallis, Montana

Operator Johnston (buying) Address

Water is deliverd by:— 1. Private System, x 2. Ditch Company; 3. State Project; x 4. Federal Project; 5. Irrigation District

If under Ditch Company, Irrigation District, or Government Project, state the number of shares or inches, acre feet, as the case may be in said system

App. No. Decree No.	NAME OF APPROPRIATOR TO WHOM DECREED	NAME OF STREAM	Date App. Date Priority	Miner's Inches	In Use	NAME OF DITCH (Water Delivered By)	No.	R/F	P/G/S	Present Irr. Acres	Irrigable Acres
*See											
Ass'n		Bitterroot River				Hedge Ditch	3	R		59	0
A-1564	Guy Hall	Waste Water, SE¼SE¼									
		of Sec. 22	5-15-40	All	Yes		1	R	Spr.	6	0

NOTE: R—Denotes Regular Irrigation. F—Flood Irrigation. P—Water diverted by means of pumping. G—Water diverted by gravity. S—Stored Water.

Condition of System Good Topography Bench River Basin Columbia River, Bitterroot River,
Adequate Supply: Yes x No Explain Spring & Seepage
Remarks

*Guy Hall is signed up for 65 Acres under the Ravalli Water Users' Association through the Hedge Ditch.

Also in: Plat No. Twp. Rge.	Plat No. Twp. Rge.	Plat No. Twp. Rge.
Plat No. Twp. Rge.	Plat No. Twp. Rge.	Plat No. Twp. Rge.

Information From:

Harry Day

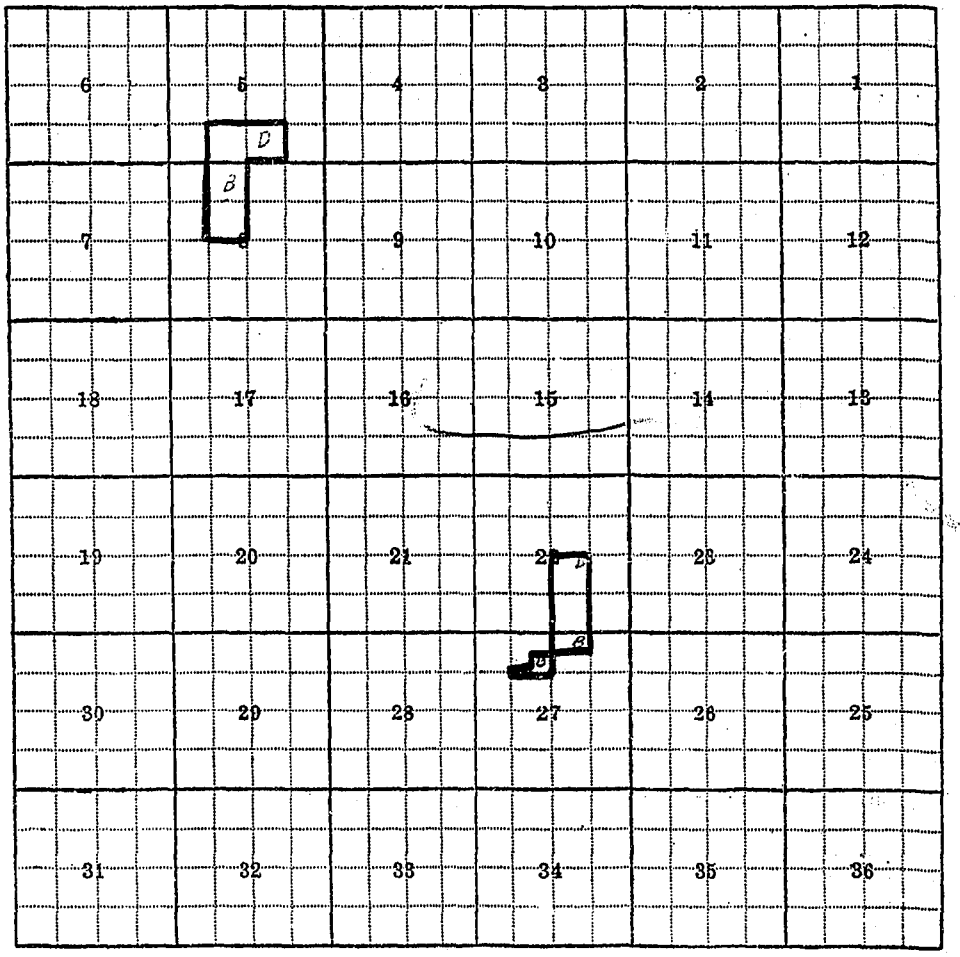
6
5
4
3
2
1
D
B
7
8
9
10
11
12
18
17
16
15
14
13
19
20
21
22
23
24
30
29
28
27
26
25
31
32
33
34
35
36

5-D; 8-R; 22-D; 27-R;

F-1-A 3M-9-55

County Ravalli

STATE OF MONTANA
STATE ENGINEERS OFFICE
Water Resources Survey

T 7N R 20W Plat No. 13

Farm Checked: Date 8-24-57

Photo No. 2P-166

By H. Carpenter & R. J. Peter

Legal Land Owner Roscoe & Jane Hall Address Corvallis, Montana

Operator Same Address

Water is deliverd by:— 1. Private System; 2. Ditch Company; 3. State Project; x 4. Federal Project; 5. Irrigation District

If under Ditch Company, Irrigation District, or Government Project, state the number of shares or inches, acre feet, as the case may be in said system

App. No. Decree No.	NAME OF APPROPRIATOR TO WHOM DECREED	NAME OF STREAM	Date App. Date Priority	Miner's Inches	In Use	NAME OF DITCH (Water Delivered By)	No.	R/F	P/G/S	Present Irr. Acres	Irrigable Acres
* See											
Ass'n		Bitterroot River				Hedge Ditch	3	R		65	0
A-1553	T. R. Glass	Seepage of Coal Pit									
		Gulch	9-23-07	All	No						

NOTE: R—Denotes Regular Irrigation. F—Flood Irrigation. P—Water diverted by means of pumping. G—Water diverted by gravity. S—Stored Water.

Condition of System Good Topography Bench River Basin Columbia River, Bitterroot River.

Adequate Supply: Yes x No Explain

Remarks

* Roscoe Hall is signed up for 148 Acres under the Ravalli Water Users' Association, through Hedge Ditch. Part of this water used on #34-D;

Also in: Plat No. Twp. Rge.	Plat No. Twp. Rge.	Plat No. Twp. Rge.
Plat No. Twp. Rge.	Plat No. Twp. Rge.	Plat No. Twp. Rge.

Information From:

Roscoe Hall

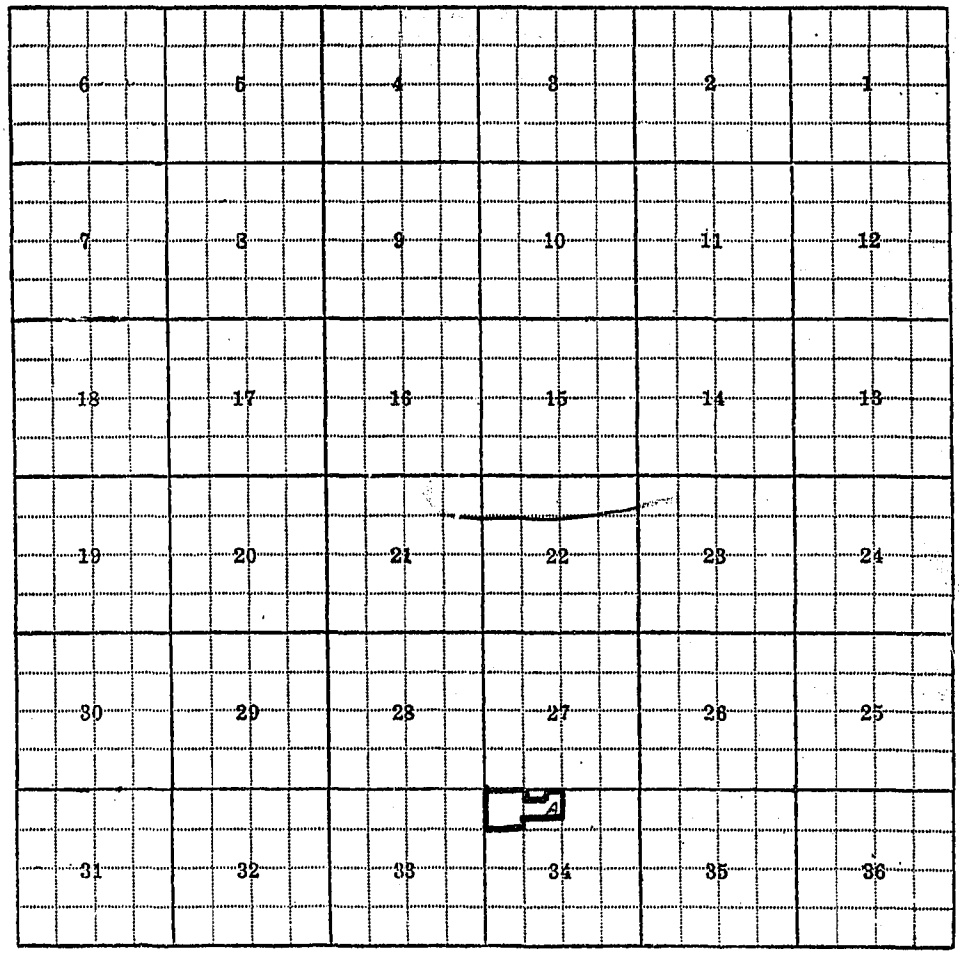
6
5
4
3
2
1
7
8
9
10
11
12
18
17
16
15
14
13
19
20
21
22
23
24
30
29
28
27
26
25
31
32
33
34
35
36
A

34-A:

F-1-A 3M-9-55

County Ravalli

STATE OF MONTANA
STATE ENGINEERS OFFICE
Water Resources Survey

T. 7N R. 20W Plat No. 13

Farm Checked: Date 8-26-57

Photo No. 2P-167

By H. Carpenter & R. J. Peter

Legal Land Owner Willard Hall Address Corvallis, Montana

Operator Same Address

Water is deliverd by:— 1. Private System; 2. Ditch Company; 3. State Project; x 4. Federal Project; 5. Irrigation District x

If under Ditch Company, Irrigation District, or Government Project, state the number of shares or inches, acre feet, as the case may be in said system

App. No. Decree No.	NAME OF APPROPRIATOR TO WHOM DECREED	NAME OF STREAM	Date App. Date Priority	Miner's Inches	In Use	NAME OF DITCH (Water Delivered By)	No.	R/F	P/G/S	Present Irr. Acres	Irrigable Acres
* See Ass'n		Bitterroot River				Hedge Ditch	3	R		62	0
** See Dist.		Rock Creek				Bitterroot Irrigation District	5	R		7	0

NOTE: R—Denotes Regular Irrigation. F—Flood Irrigation. P—Water diverted by means of pumping. G—Water diverted by gravity. S—Stored Water.

Condition of System Good Topography Bench River Basin Columbia River, Bitterroot River, Lake Como

Adequate Supply: Yes x No Explain

Remarks

* Willard Hall is signed up for 65 Acres under the Ravalli Water Users' Association through Hedge Ditch.

** Willard Hall is signed up for 9.4 Acres under the Bitterroot Irrigation District.

Also in: Plat No. Twp. Rge.	Plat No. Twp. Rge.	Plat No. Twp. Rge.
Plat No. Twp. Rge.	Plat No. Twp. Rge.	Plat No. Twp. Rge.

Information From:

Willard Hall

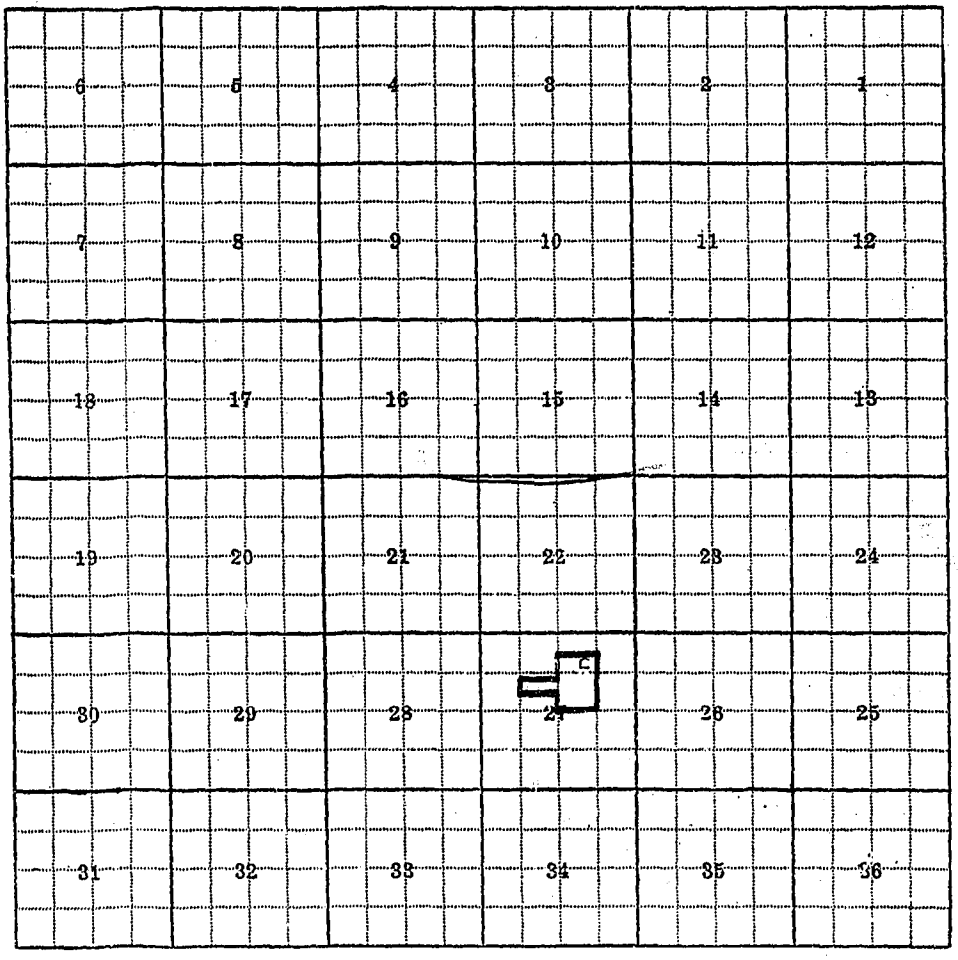
6
5
4
3
2
1
7
8
9
10
11
12
18
17
16
15
14
13
19
20
21
22
23
24
30
29
28
27
26
25
31
32
33
34
35
36

27-C;

F-1-A 3M-9-55

County Ravalli

Farm Checked: Date 8-22-57

By H. Carpenter & R. J. Peter

STATE OF MONTANA
STATE ENGINEERS OFFICE
Water Resources Survey

T. 7N R. 20W Plat No. 13

Photo No. 2P-35

Legal Land Owner Alice E. (Mrs. R. B.) Hanahan Address

Operator James York Address Corvallis, Montana

Water is deliverd by:— 1. Private System; 2. Ditch Company; X 3. State Project; 4. Federal Project; 5. Irrigation District

If under Ditch Company, Irrigation District, or Government Project, state the number of shares or inches, acre feet, as the case may be in said system

App. No. Decree No.	NAME OF APPROPRIATOR TO WHOM DECREED	NAME OF STREAM	Date App. Date Priority	Miner's Inches	In Use	NAME OF DITCH (Water Delivered By)	No.	R/F	P/G/S	Present Irr. Acres	Irrigable Acres
*D-145	Corvallis Canal &										
	Water Company	Bitterroot River	1-1-71	5000	3/80						
					Share						
					Yes	Corvallis Canal	2	R		5	0

NOTE: R—Denotes Regular Irrigation. F—Flood Irrigation. P—Water diverted by means of pumping. G—Water diverted by gravity. S—Stored Water.

Condition of System Good Topography Valley River Basin Columbia River, Bitterroot River.

Adequate Supply: Yes X No Explain

Remarks

* Mrs. R. B. Hanahan is signed up for 3/80 Share under the Corvallis Canal & Water Company.

Also in: Plat No. Twp. Rge.	Plat No. Twp. Rge.	Plat No. Twp. Rge.
Plat No. Twp. Rge.	Plat No. Twp. Rge.	Plat No. Twp. Rge.

Information From:

Mrs. Eddy

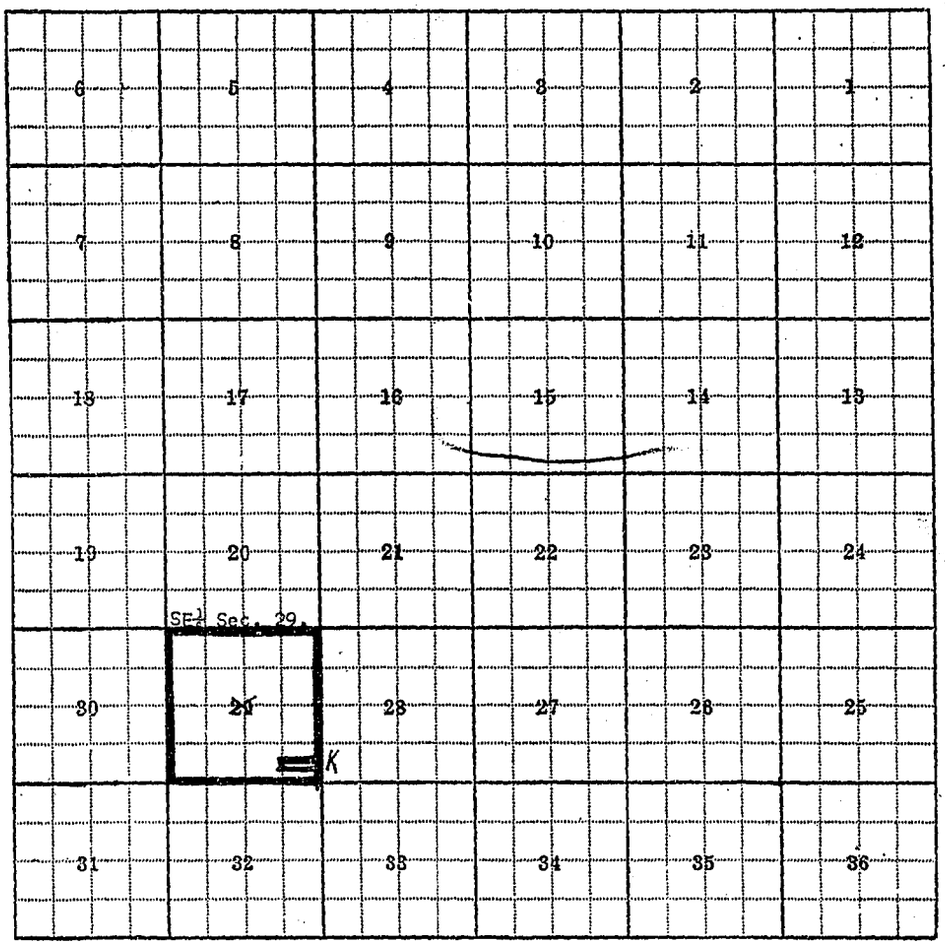
6
5
4
3
2
1
7
8
9
10
11
12
18
17
16
15
14
13
19
20
21
22
23
24
SE¼ Sec. 29
30
29
28
27
26
25
K
31
32
33
34
35
36

29-K;

F-1-A 3M-9-55

County Ravalli

Farm Checked: Date 8-22-57

By H. Carpenter & R. J. Peter

STATE OF MONTANA
STATE ENGINEERS OFFICE
Water Resources Survey

T 7N R 20W Plat No. 13

Photo No. 2P-89

Legal Land Owner John (W.) & Edna Hay Address

Operator Geo. Talbot (buying) Address Corvallis, Montana

Water is deliverd by:— 1. Private System; 2. Ditch Company; X 3. State Project; X 4. Federal Project; 5. Irrigation District

If under Ditch Company, Irrigation District, or Government Project, state the number of shares or inches, acre feet, as the case may be in said system

App. No. Decree No.	NAME OF APPROPRIATOR TO WHOM DECREED	NAME OF STREAM	Date App. Date Priority	Miner's Inches	In Use	NAME OF DITCH (Water Delivered By)	No.	R/F	P/G/S	Present Irr. Acres	Irrigable Acres
* D-145	Corvallis Canal & Water Company	Bitterroot River	1-1-71	5000	3/4 Sh. Yes	Corvallis Canal	2	R		26	0
** See Ass'n A-1400	John Hay	Bitterroot River Unnamed Springs	4-2-01	300	No	Republican	3	R		54	0

NOTE: R—Denotes Regular Irrigation. F—Flood Irrigation. P—Water diverted by means of pumping. G—Water diverted by gravity. S—Stored Water.

Condition of System Good Topography Valley River Basin Columbia River, Bitterroot River.

Adequate Supply: Yes X No Explain

Remarks * George Talbot is signed up for 3/4 Share under the Corvallis Canal & Water Company.

** John Hay is signed up for 37.5 Miner's Inches under the Ravalli Water Users' Association through the Republican Ditch.

Also in: Plat No. Twp. Rge. / Plat No. Twp. Rge.	Plat No. Twp. Rge. / Plat No. Twp. Rge.	Plat No. Twp. Rge. / Plat No. Twp. Rge.

Information From:

J. R. Lairy

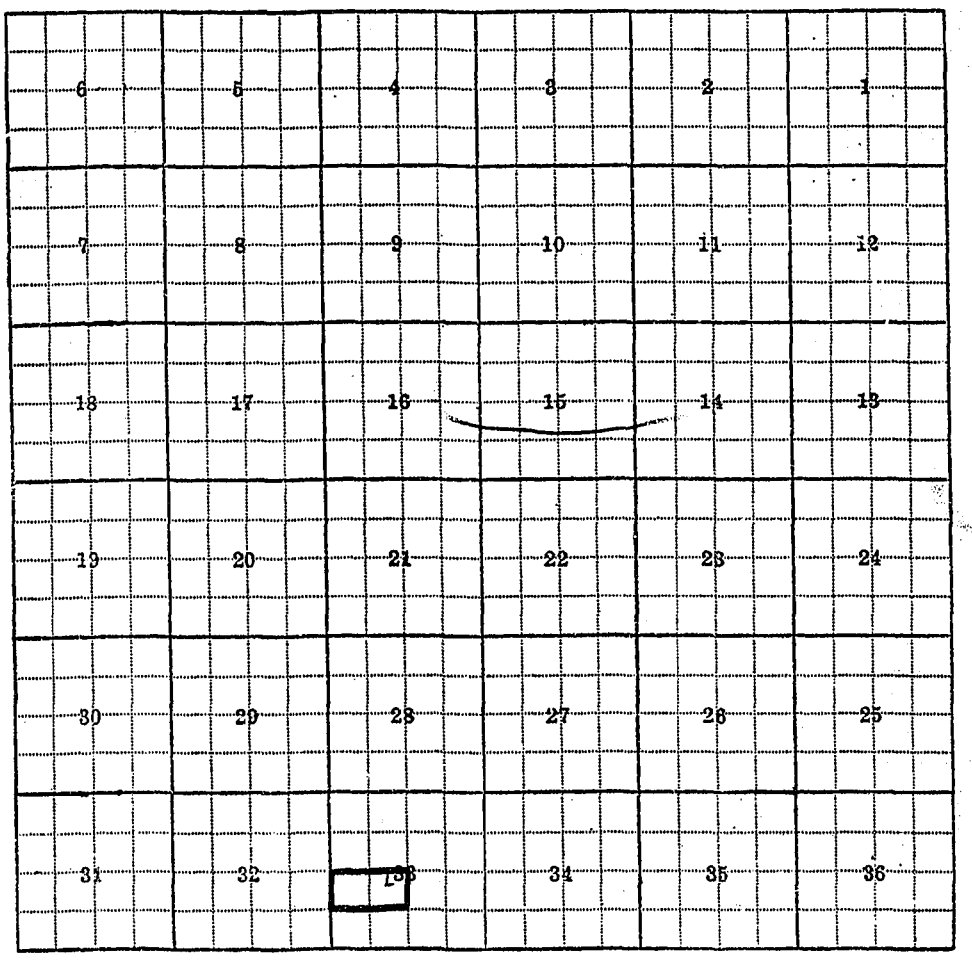
6
5
4
3
2
1
7
8
9
10
11
12
18
17
16
15
14
13
19
20
21
22
23
24
30
29
28
27
26
25
31
32
33
34
35
36

33 I :

F-1-A 3M-9-55

County Ravalli

Farm Checked: Date 9-17-57

By R. J. Peter

STATE OF MONTANA
STATE ENGINEERS OFFICE
Water Resources Survey

T. 7N R. 20W Plat No. 13

Photo No. 2P-34

Legal Land Owner Lee Heckathorn Address Corvallis, Montana

Operator Same Address

Water is deliverd by:— 1. Private System; X 2. Ditch Company; 3. State Project; 4. Federal Project; 5. Irrigation District

If under Ditch Company, Irrigation District, or Government Project, state the number of shares or inches, acre feet, as the case may be in said system

App. No. Decree No.	NAME OF APPROPRIATOR TO WHOM DECREED	NAME OF STREAM	Date App. Date Priority	Miner's Inches	In Use	NAME OF DITCH (Water Delivered By)	No.	R/F	P/G/S	Present Irr. Acres	Irrigable Acres
No Filing		Well				Pump	1	R		1	0

NOTE: R—Denotes Regular Irrigation. F—Flood Irrigation. P—Water diverted by means of pumping. G—Water diverted by gravity, S—Stored Water.

Condition of System Good Topography River Bottom River Basin Columbia River, Wells

Adequate Supply: Yes X No Explain

Remarks

Also in: Plat No. Twp. Rge.	Plat No. Twp. Rge.	Plat No. Twp. Rge.
Plat No. Twp. Rge.	Plat No. Twp. Rge.	Plat No. Twp. Rge.

Information From:

Mr. Morris

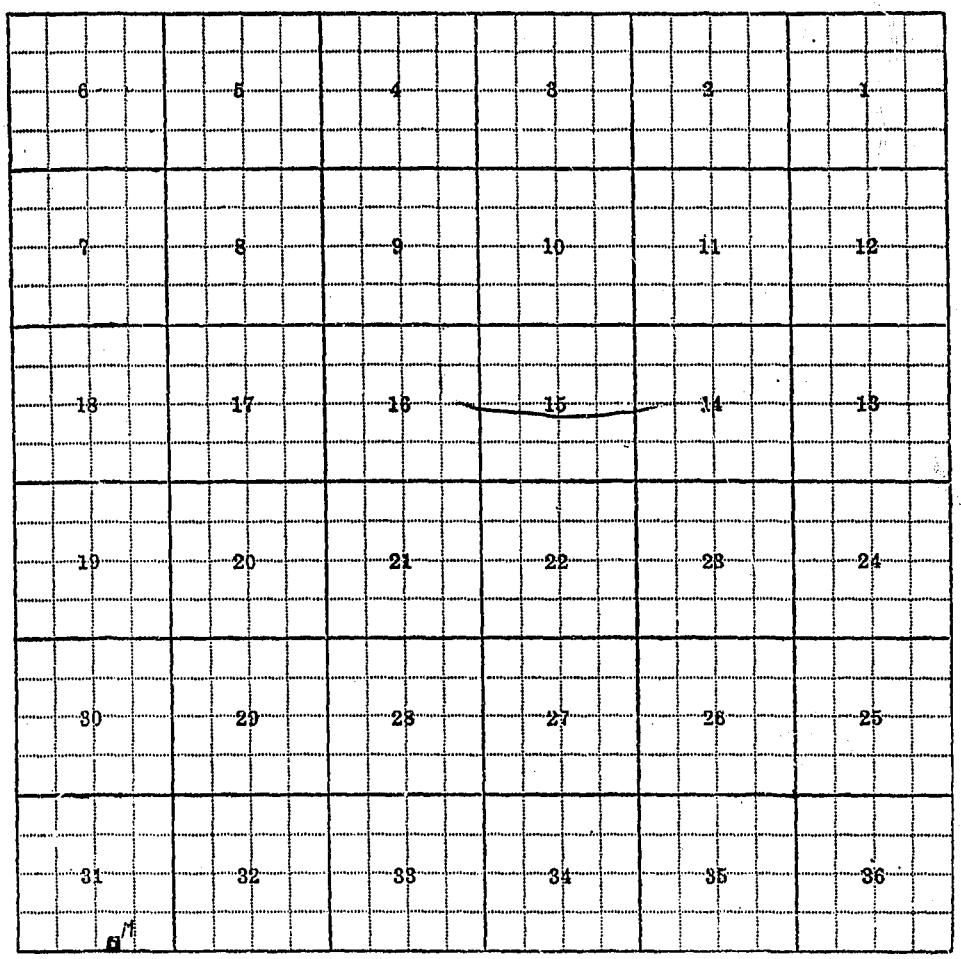
6
5
4
3
2
1
7
8
9
10
11
12
18
17
16
15
14
13
19
20
21
22
23
24
30
29
28
27
26
25
31
32
33
34
35
36
M
31-M;

F-1-A 3M-9-55

County Ravalli

STATE OF MONTANA
STATE ENGINEERS OFFICE
Water Resources Survey

T. 7N R. 20W Plat No. 13

Farm Checked: Date 8-23-57

Photo No. 2P-89

By H. Carpenter & R. J. Peter

Legal Land Owner W. R. & Anna Hettrick Address Hamilton, Montana

Operator Geo. Brown Address Corvallis, Montana

Water is deliverd by:— 1. Private System; 2. Ditch Company; 3. State Project; X 4. Federal Project; 5. Irrigation District

If under Ditch Company, Irrigation District, or Government Project, state the number of shares or inches, acre feet, as the case may be in said system

App. No. Decree No.	NAME OF APPROPRIATOR TO WHOM DECREED	NAME OF STREAM	Date App. Date Priority	Miner's Inches	In Use	NAME OF DITCH (Water Delivered By)	No.	R/F	P/G/S	Present Irr. Acres	Irrigable Acres
* See											
Ass'n		Bitterroot River				(Republican Ditch	3	R		2	0
						(Hedge Ditch *	3	R		35	0
D-1180	Thomas Brothers	Willow Creek	6-1-77	15	No						

NOTE: R—Denotes Regular Irrigation. F—Flood Irrigation. P—Water diverted by means of pumping. G—Water diverted by gravity. S—Stored Water.

Condition of System Good Topography Bench River Basin Columbia River, Bitterroot River,

Adequate Supply: Yes X No Explain

Remarks

* W. R. Hettrick is signed up for 30 Acres under the Ravalli Water Users' Association through the Hedge Ditch.

* W. R. Hettrick is signed up for 5 Acres under the Ravalli Water Users' Association through the Republican Ditch.

Also in: Plat No. Twp. Rge.	Plat No. Twp. Rge.	Plat No. Twp. Rge.
Plat No. Twp. Rge.	Plat No. Twp. Rge.	Plat No. Twp. Rge.

Information From:

Hettrick's Son

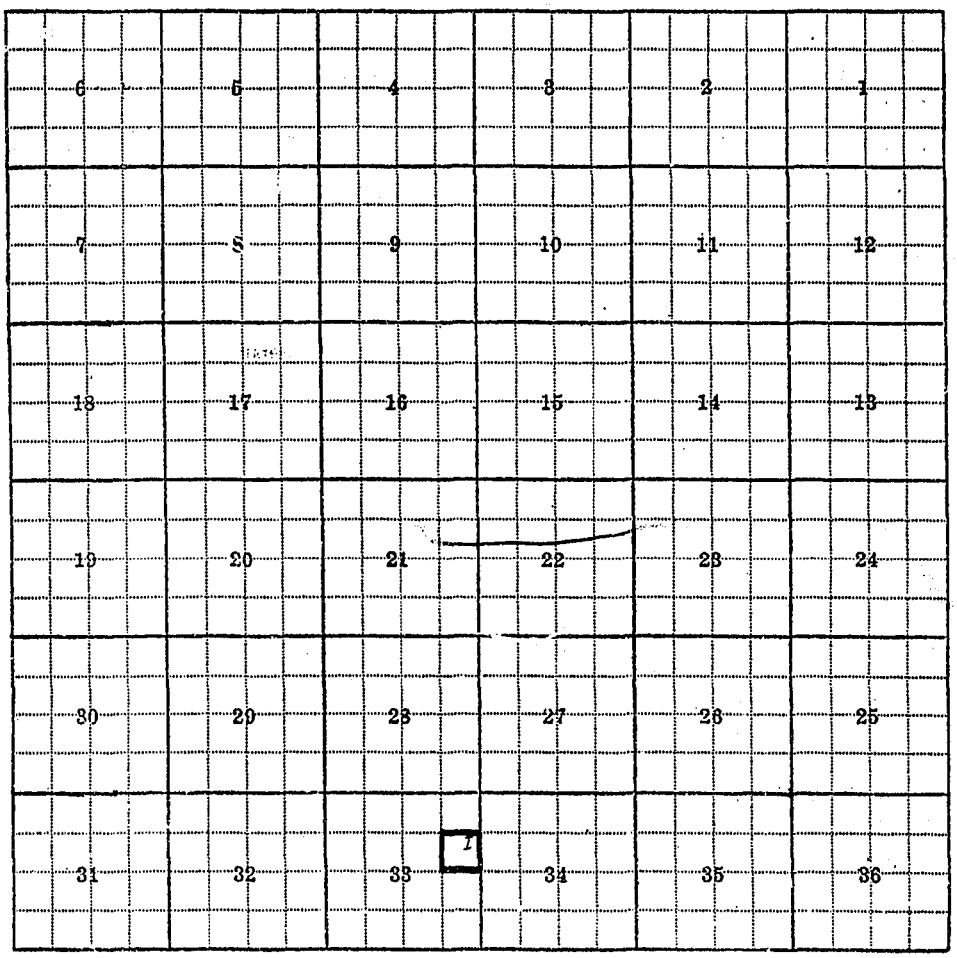
6
5
4
3
2
1
7
8
9
10
11
12
18
17
16
15
14
13
19
20
21
22
23
24
30
29
28
27
26
25
31
32
33
34
35
36

33-I;

F-1-A 3M-9-55

County Ravalli

STATE OF MONTANA
STATE ENGINEERS OFFICE
Water Resources Survey

T 7N R 20W Plat No. 13

Farm Checked: Date 7-30-57

Photo No. 2P-87

By H. Carpenter & R. J. Peter

Legal Land Owner Maurice & Dora Holloron Address

Operator A. K. Murray Address Corvallis, Montana

Water is deliverd by:— 1. Private System; 2. Ditch Company; X 3. State Project; 4. Federal Project; 5. Irrigation District

If under Ditch Company, Irrigation District, or Government Project, state the number of shares or inches, acre feet, as the case may be in said system

App. No. Decree No.	NAME OF APPROPRIATOR TO WHOM DECREED	NAME OF STREAM	Date App. Date Priority	Miner's Inches	In Use	NAME OF DITCH (Water Delivered By)	No.	R/F	P/G/S	Present Irr. Acres	Irrigable Acres
*D-145	Corvallis Canal &										
	Water Company	Bitterroot River	1-1-71	5000	½ Sh.						
					Yes	Corvallis Canal	2	R		38	0

NOTE: R—Denotes Regular Irrigation. F—Flood Irrigation. P—Water diverted by means of pumping. G—Water diverted by gravity. S—Stored Water.

Condition of System Good Topography Valley River Basin Columbia River, Bitterroot River,

Adequate Supply: Yes X No Explain

Remarks

* Maurice Holloron is signed up for ½ Share under the Corvallis Canal & Water Company.
Also in Ravalli Farms

Also in: Plat No 16 Twp 6N Rge 20W	Plat No. Twp. Rge.	Plat No. Twp. Rge.
Plat No. Twp. Rge.	Plat No. Twp. Rge.	Plat No. Twp. Rge.

Information From:
Dan Sutherland
Aaron Murray


6
5
4
3
2
1
7
8
9
10
11
12
18
17
16
15
14
13
19
20
21
22
23
24
30
29
28
27
26
25
31
32
33
34
35
36

21-0:

F-1-A 3M-9-55

County Ravalli

STATE OF MONTANA
STATE ENGINEERS OFFICE
Water Resources Survey

T. 7N. R. 20W Plat No. 13

Farm Checked: Date 9-7-57

Photo No. 2P-167

By H. Carpenter & R. J. Peter

Legal Land Owner Robert, Donald & Ruth Holloron Address

Operator Holloron Bros. Address

Water is deliverd by:— 1. Private System; 2. Ditch Company; 3. State Project; X 4. Federal Project; X 5. Irrigation District X

If under Ditch Company, Irrigation District, or Government Project, state the number of shares or inches, acre feet, as the case may be in said system

App. No. Decree No.	NAME OF APPROPRIATOR TO WHOM DECREED	NAME OF STREAM	Date App. Date Priority	Miner's Inches	In Use	NAME OF DITCH (Water Delivered By)	No.	R/F	P/G/S	Present Irr. Acres	Irrigable Acres
*See											
Ass'n		Bitterroot River				Hedge Ditch	3	R		28	0
**See											
Dist.		Rock Creek				Bitterroot Irrigation					
						District	485	R		37	0
D-589	Elizabeth Holloron	Holloron Gulch	6-1924	40	No						

NOTE: R—Denotes Regular Irrigation. F—Flood Irrigation. P—Water diverted by means of pumping. G—Water diverted by gravity. S—Stored Water.

Condition of System Good Topography Bench River Basin Columbia River, Bitterroot River, Lake Como.

Adequate Supply: Yes X No Explain

Remarks

*Holloron Bros are signed up for 65.75 Acres under the Ravalli Water Users' Association through Hedge Ditch.

**Robert & Donald Holloron are signed up for 76.3 Acres under the Bitterroot Irrigation District. Also used in Lots 9-11, Block 12.

Also in: Plat No. Twp. Rge.	Plat No. Twp. Rge.	Plat No. Twp. Rge.
Plat No. Twp. Rge.	Plat No. Twp. Rge.	Plat No. Twp. Rge.

Information From:

Robert Holloron

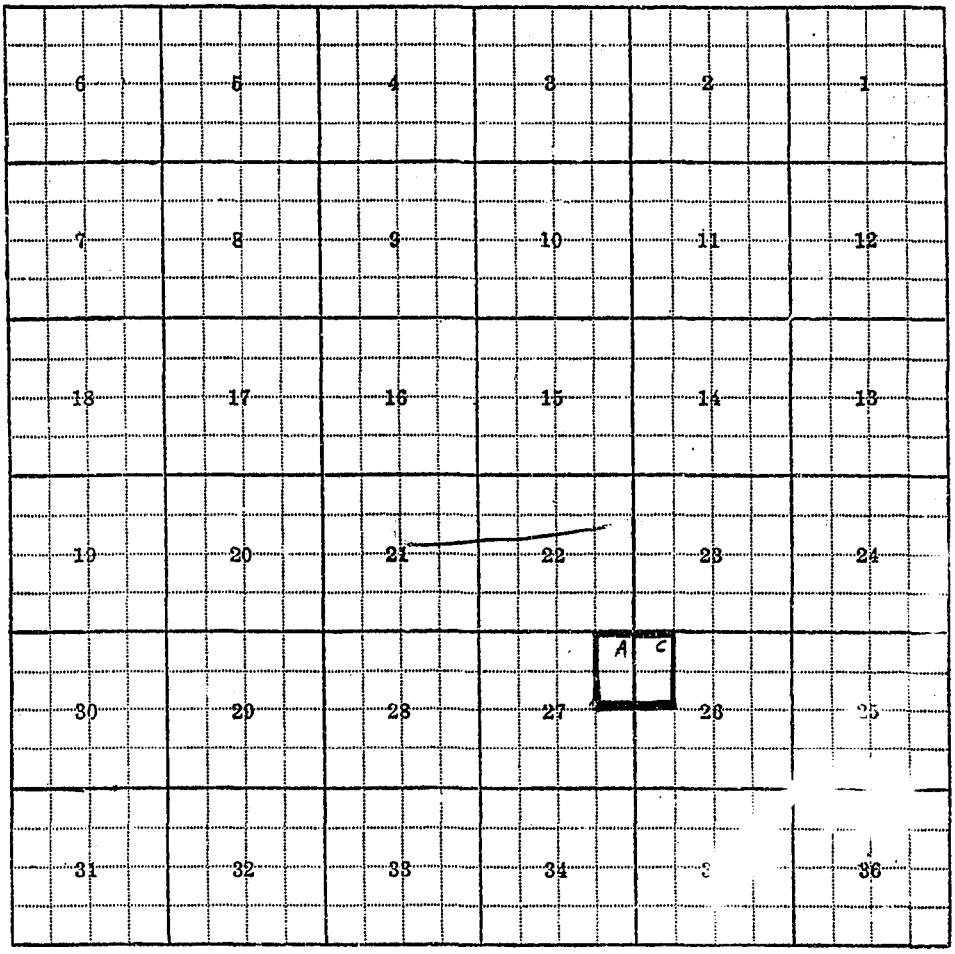
6
5
4
3
2
1
7
8
9
10
11
12
18
17
16
15
14
13
19
20
21
22
23
24
A
C
30
29
28
27
26
25
31
32
33
34
35
36

26-C; 27-A;

F-1-A 3M-9-55

County Ravalli

STATE OF MONTANA
STATE ENGINEERS OFFICE
Water Resources Survey

T. 7N R. 20W Plat No. 13

Farm Checked: Date 8-22-57

Photo No. 2P-35

By H. Carpetner & R. J. Peter

Legal Land Owner Lorene & Milton (Milt) Howe Address

Operator James Barkof Address Corvallis, Montana

Water is deliverd by:— 1. Private System; 2. Ditch Company; X 3. State Project; X 4. Federal Project; 5. Irrigation District

If under Ditch Company, Irrigation District, or Government Project, state the number of shares or inches, acre feet, as the case may be in said system

App. No. Decree No.	NAME OF APPROPRIATOR TO WHOM DECREED	NAME OF STREAM	Date App. Date Priority	Miner's Inches	In Use	NAME OF DITCH (Water Delivered By)	No.	R/F	P/G/S	Present Irr. Acres	Irrigable Acres
*D-145	Corvallis Canal &								)		
	Water Company	Bitterroot River	1-1-71	5000	Yes	Corvallis Canal	2	R	)	5	0
** See									)		
Ass'n									)		
Rights		Bitterroot River				Republican Ditch	3	R	)	8	0
A-1244	John Hay	Willow Creek (North									
		Fork)	7-13-21	160	No						

NOTE: R—Denotes Regular Irrigation. F—Flood Irrigation. P—Water diverted by means of pumping. G—Water diverted by gravity. S—Stored Water.

Condition of System Topography River Basin Columbia River, Bitterroot River,

Adequate Supply: Yes No Explain

Remarks

* Milton (Milt) Howe is signed up for 5/32 Shares under the Corvallis Canal & Water Company.

** Milton (Milt) Howe is signed up for 5 Acres under the ~~Ravalli~~ Water Users' Association through Coal Pit Drain.

Also in: Plat No. Twp. Rge.	Plat No. Twp. Rge.	Plat No. Twp. Rge.
Plat No. Twp. Rge.	Plat No. Twp. Rge.	Plat No. Twp. Rge.

Information From:

James Barkof

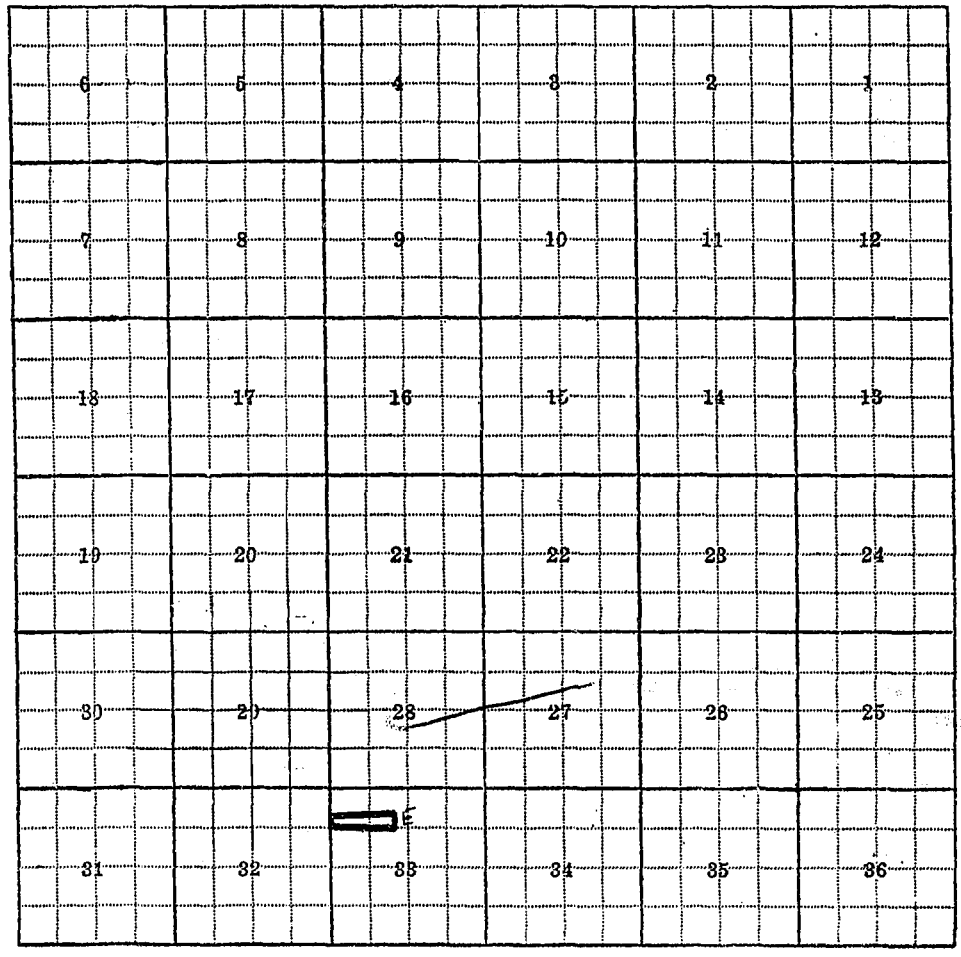
6
5
4
3
2
1
7
8
9
10
11
12
18
17
16
15
14
13
19
20
21
22
23
24
30
29
28
27
26
25
31
32
33
34
35
36

33-B;

F-1-A 3M-9-55

County Ravalli

STATE OF MONTANA
STATE ENGINEERS OFFICE
Water Resources Survey

T 7N R 20W Plat No. 13

Farm Checked: Date 8-22-57

Photo No. OR-35

By H. Carpenter & R. J. Peter

Legal Land Owner Lorene & Milton (Milt) Howe Address

Operator Milton Doty Address Corvallis, Montana

Water is deliverd by:— 1. Private System; 2. Ditch Company; X 3. State Project; 4. Federal Project; 5. Irrigation District

If under Ditch Company, Irrigation District, or Government Project, state the number of shares or inches, acre feet, as the case may be in said system

App. No. Decree No.	NAME OF APPROPRIATOR TO WHOM DECREED	NAME OF STREAM	Date App. Date Priority	Miner's Inches	In Use	NAME OF DITCH (Water Delivered By)	No.	R/F	P/G/S	Present Irr. Acres	Irrigable Acres
* D-145	Corvallis Canal &										
	Water Company	Bitterroot River	1-1-71	5000	Yes	Corvallis Canal	2	R		6	0

NOTE: R—Denotes Regular Irrigation. F—Flood Irrigation. P—Water diverted by means of pumping. G—Water diverted by gravity. S—Stored Water.

Condition of System Good Topography Valley River Basin Columbia River, Bitterroot River.

Adequate Supply: Yes X No Explain

Remarks

* Milt Howe is signed up for 5/32 Share under the Corvallis Canal & Water Company.

Also in: Plat No. Twp. Rge.	Plat No. Twp. Rge.	Plat No. Twp. Rge.
Plat No. Twp. Rge.	Plat No. Twp. Rge.	Plat No. Twp. Rge.

Information From:

James Barkof

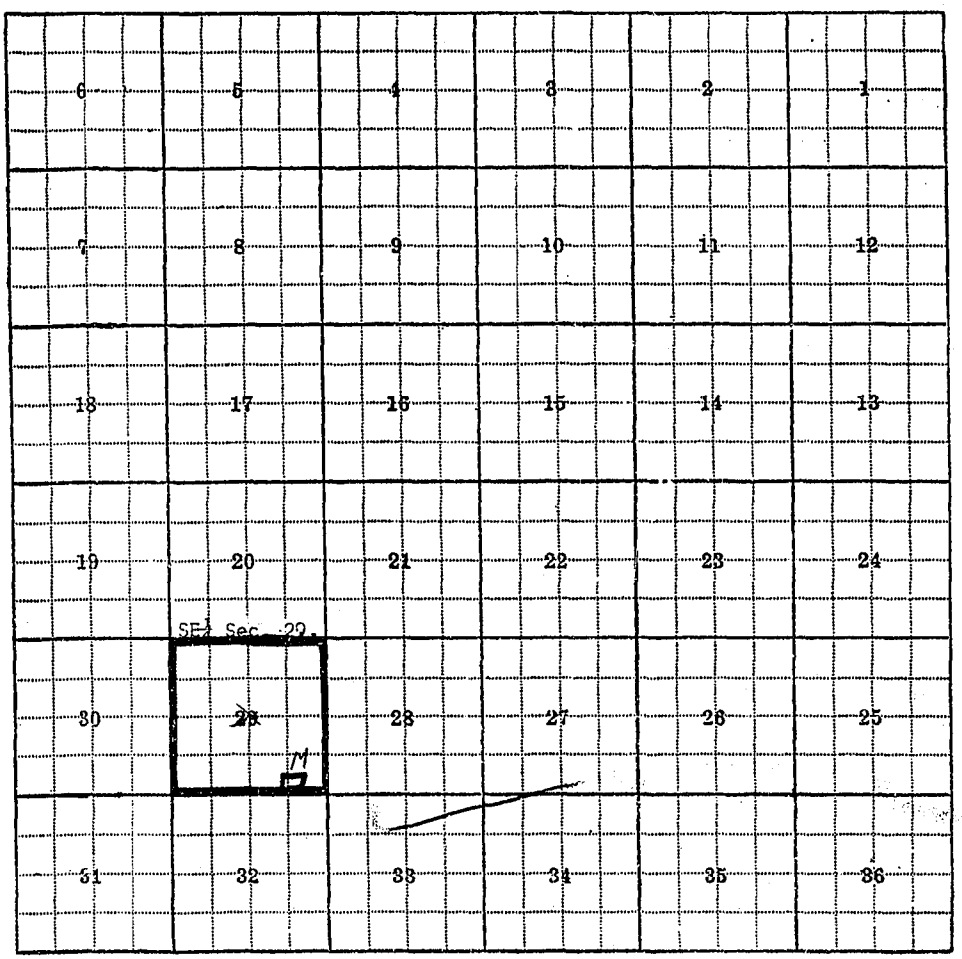
6
5
4
3
2
1
7
8
9
10
11
12
18
17
16
15
14
13
19
20
21
22
23
24
SE¼ Sec. 29.
30
29
28
27
26
25
31
32
33
34
35
36

29-M:

F-1-A 3M-9-55

County Ravalli

STATE OF MONTANA
STATE ENGINEERS OFFICE
Water Resources Survey

T 7N R 20W Plat No. 13

Farm Checked: Date 6-21-57

Photo No. 2P-166

By D. Pouliot & G. Tate

Legal Land Owner Inez E. Hull Address Corvallis, Montana - Route #1

Operator Lewis C. Hull (Jr.) Address

Water is deliverd by:— 1. Private System; X 2. Ditch Company; 3. State Project; X 4. Federal Project; X 5. Irrigation District X

If under Ditch Company, Irrigation District, or Government Project, state the number of shares or inches, acre feet, as the case may be in said system

App. No. Decree No.	NAME OF APPROPRIATOR TO WHOM DECREED	NAME OF STREAM	Date App. Date Priority	Miner's Inches	In Use	NAME OF DITCH (Water Delivered By)	No.	R/F	P/G/S	Present Irr. Acres	Irrigable Acres
*See Assn.		Bitterroot River				Hedge Ditch	3	R		27	0
**See Dist.		Rock Creek				Bitterroot Irrigation					
						District	4&5	R		8	0
D-1216	J. L. Robbins	Willow Creek	12-1-64	40	20						
			6-1-85	40	20	Robbins Ditch	1	R		32	0
		Willow Creek				Hull Ditch	1	R		12	0
A-379	James L. Robbins	Coal Pit (Hollow) Cr.	5-15-88	100	Yes						

NOTE: R—Denotes Regular Irrigation. F—Flood Irrigation. P—Water diverted by means of pumping. G—Water diverted by gravity. S—Stored Water.

Condition of System Good Topography Bench River Basin Columbia River, Bitterroot River, Willow Creek, Rock Creek,
Adequate Supply: Yes X No Explain

Remarks

** Lewis C. Hull, Jr., is signed up for 8 Acres under the Bitterroot Irrigation District.

* Lewis C. Hull, Jr., is signed up for 20 Acres under the Ravalli Water Users' Association.

Also in Ravalli Farms

Also in: Plat No. 16 Twp. 6N Rge. 20W	Plat No. Twp. Rge.	Plat No. Twp. Rge.
Plat No. Twp. Rge.	Plat No. Twp. Rge.	Plat No. Twp. Rge.

Information From:

George Gates

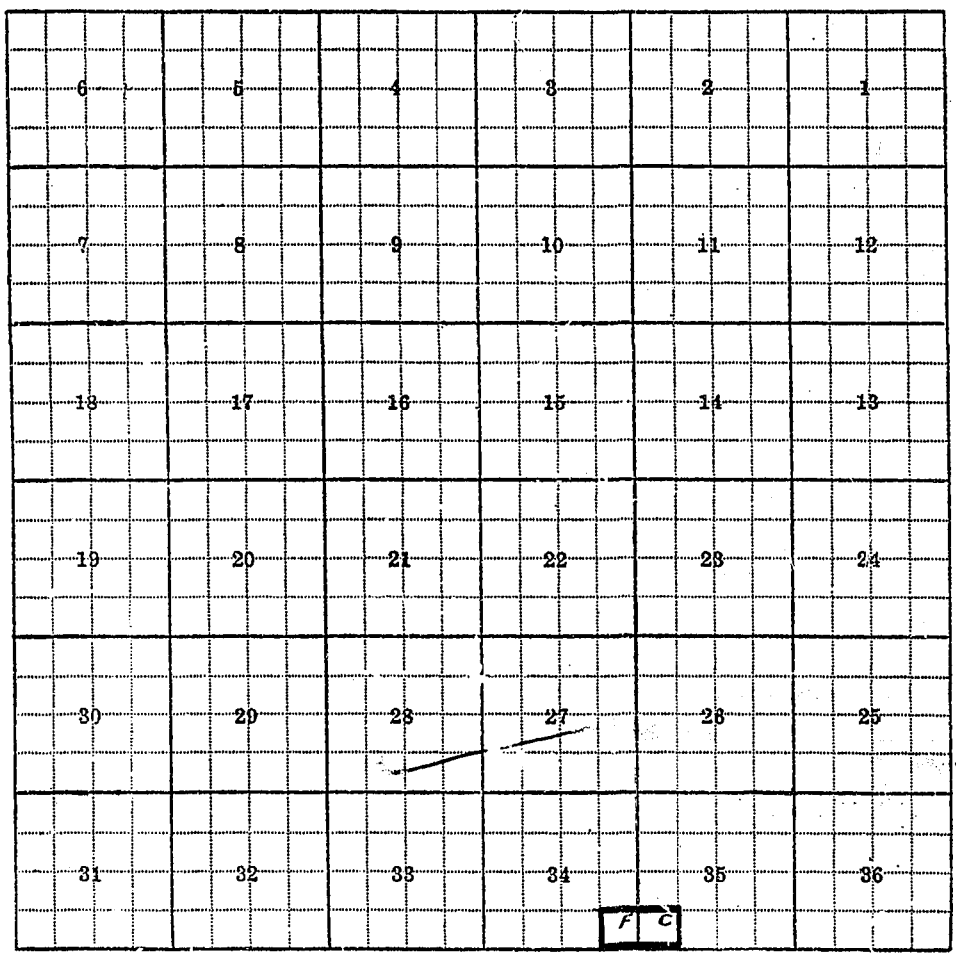
6
5
4
3
2
1
7
8
9
10
11
12
18
17
16
15
14
13
19
20
21
22
23
24
30
29
28
27
26
25
31
32
33
34
35
36
F
C

34-F; 35-C;

F-1-A 3M-9-55

STATE OF MONTANA
STATE ENGINEERS OFFICE
Water Resources Survey

T. 7N R. 20W, Plat No. 13

County Ravalli

Photo No. 2P-166

Farm Checked: Date 6-21-57

By D. Pouliot & G. Tate

Address Corvallis, Montana - Route #1

Legal Land Owner Roy & Ireta Hyatt

Address

Operator Ivan Sylvester

Water is deliverd by:— 1. Private System; X 2. Ditch Company; 3. State Project; 4. Federal Project; X 5. Irrigation District X

If under Ditch Company, Irrigation District, or Government Project, state the number of shares or inches, acre feet, as the case may be in said system

App. No. Decree No.	NAME OF APPROPRIATOR TO WHOM DECREED	NAME OF STREAM	Date App. Date Priority	Miner's Inches	In Use	NAME OF DITCH (Water Delivered By)	No.	R/F	P/G/S	Present Irr. Acres	Irrigable Acres
A-379	James L. Robbins	Coal Pit (Hollow) Cr.	5-15-88	100	Yes	Robbins Ditch & Waste	1	R		50	0
D-1216	J. L. Robbins	Willow Creek	12-1-64	40	20	Robbins Ditch	1	R			
			6-1-85	40	20						
		Rock Creek				Bitterroot Irrigation District	485	R		20	0
*See Dist.											

NOTE: R—Denotes Regular Irrigation. F—Flood Irrigation. P—Water diverted by means of pumping. G—Water diverted by gravity. S—Stored Water.

Condition of System Good Topography Bench River Basin Columbia River, Willow Creek, Rock Creek.

Adequate Supply: Yes X No Explain

Remarks * Roy & Ireta Hyatt are signed up for 17 Acres under the Bitterroot Irrigation District.

Also in: Plat No. 19 Twp. 5N Rge. 20W
Plat No. Twp. Rge.

Plat No. Twp. Rge.
Plat No. Twp. Rge.

Plat No. Twp. Rge.
Plat No. Twp. Rge.

Information From:

Mrs. Ivan Sylvester

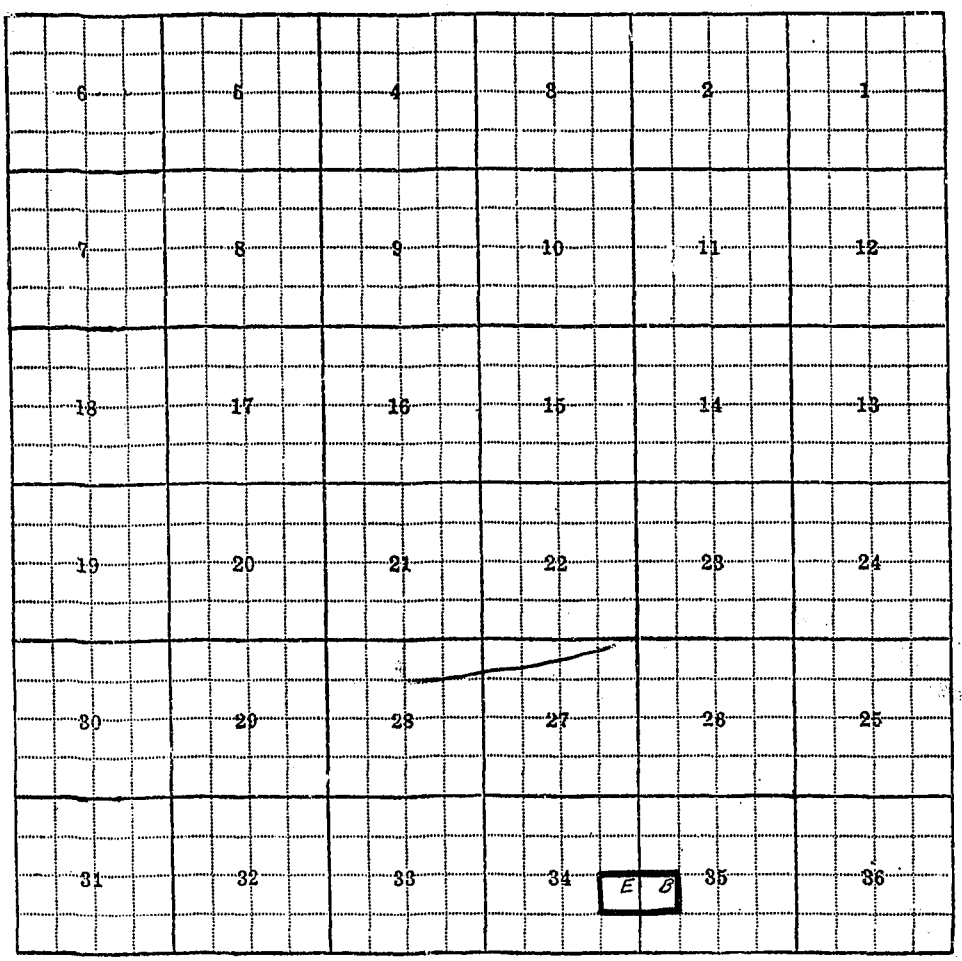
6
5
4
3
2
1
7
8
9
10
11
12
18
17
16
15
14
13
19
20
21
22
23
24
30
29
28
27
26
25
31
32
33
34
E
B
35
36

34-E; 35-B;

F-1-A 3M-9-55

County Ravalli

Farm Checked: Date 9-10-57

By H. Carpenter & R. J. Peter

STATE OF MONTANA
STATE ENGINEERS OFFICE
Water Resources Survey
3

T. 7N R. 20W Plat No. 13

Photo No. 2P-168

Legal Land Owner **William O. Jenkins Address

Operator V. Zundell Address

Water is deliverd by:— 1. Private System; 2. Ditch Company; 3. State Project; 4. Federal Project; X 5. Irrigation District X

If under Ditch Company, Irrigation District, or Government Project, state the number of shares or inches, acre feet, as the case may be in said system

App. No. Decree No.	NAME OF APPROPRIATOR TO WHOM DECREED	NAME OF STREAM	Date App. Date Priority	Miner's Inches	In Use	NAME OF DITCH (Water Delivered By)	No.	R/F	P/G/S	Present Irr. Acres	Irrigable Acres
*See											
Dist.		Rock Creek				Bitterroot Irrigation					
						District	4&5	R		4	0

NOTE: R—Denotes Regular Irrigation. F—Flood Irrigation. P—Water diverted by means of pumping. G—Water diverted by gravity. S—Stored Water.

Condition of System Good Topography Bench River Basin Columbia River, Rock Creek.

Adequate Supply: Yes X No Explain

Remarks

* William O. Jenkins is signed up for 138.4 Acres under the Bitterroot Irrigation District.

* *Also used in Mountain View & Summerdale Orchards.

In Mountain View - Lot 13-24 Blk. 15; 1-Pt. 7 Blk. 14.

Also in:									
Plat No. 14	Twp. 7N	Rge. 19W.	Plat No.	Twp.	Rge.	Plat No.	Twp.	Rge.
Plat No.	Twp.	Rge.	Plat No.	Twp.	Rge.	Plat No.	Twp.	Rge.

Information From:
Field Survey
(unable to catch)

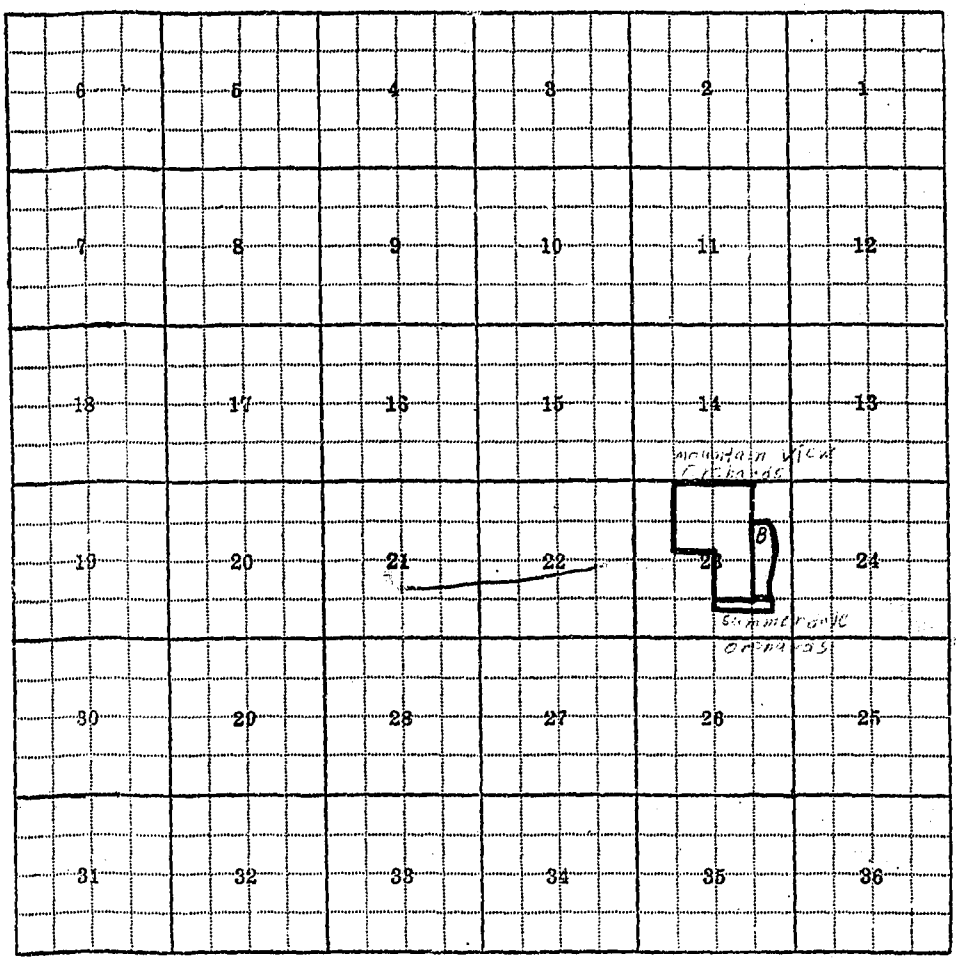
6
5
4
3
2
1
7
8
9
10
11
12
18
17
16
15
14
13
19
20
21
22
23
24
30
29
28
27
26
25
31
32
33
34
35
36
B

23-B:

F-1-A 3M-9-55

County: Ravalli

STATE OF MONTANA

STATE ENGINEERS OFFICE

Water Resources Survey

T. 7N R. 20W Plat No. 13

Farm Checked: Date 7-14-57

Photo No. 2P-34

By Robert J. Peter

Legal Land Owner Chas. G. Johnson Address

Operator Robert Johnson Address Corvallis, Montana

Water is deliverd by:— 1. Private System; 2. Ditch Company; X 3. State Project; 4. Federal Project; 5. Irrigation District

If under Ditch Company, Irrigation District, or Government Project, state the number of shares or inches, acre feet, as the case may be in said system

App. No. Decree No.	NAME OF APPROPRIATOR TO WHOM DECREED	NAME OF STREAM	Date App. Date Priority	Miner's Inches	In Use	NAME OF DITCH (Water Delivered By)	No.	R/F	P/G/S	Present Irr. Acres	Irrigable Acres
+D-145	Corvallis Canal &										
	Water Company	Bitterroot River	1-1-71	5000	Yes	Corvallis Canal	2	R		142	0
*D-163	Edna Jones, et al	Bitterroot River	6-1-66	240	No						

NOTE: R—Denotes Regular Irrigation. F—Flood Irrigation. P—Water diverted by means of pumping. G—Water diverted by gravity. S—Stored Water.

Condition of System Good Topography Creek bottom River Basin Columbia River, Pitterroot River.

Adequate Supply: Yes X No Explain

Remarks

+Robert Johnson is signed up for 1.87 Shares under the Corvallis Canal & Water Company.

*D-163 - 60 Miner's Inches this right not in use - ditch washed out.

Also in:	Plat No.	Twp.	Rge.	Plat No.	Twp.	Rge.	Plat No.	Twp.	Rge.
	Plat No.	Twp.	Rge.	Plat No.	Twp.	Rge.	Plat No.	Twp.	Rge.

Information From:

Robert Johnson

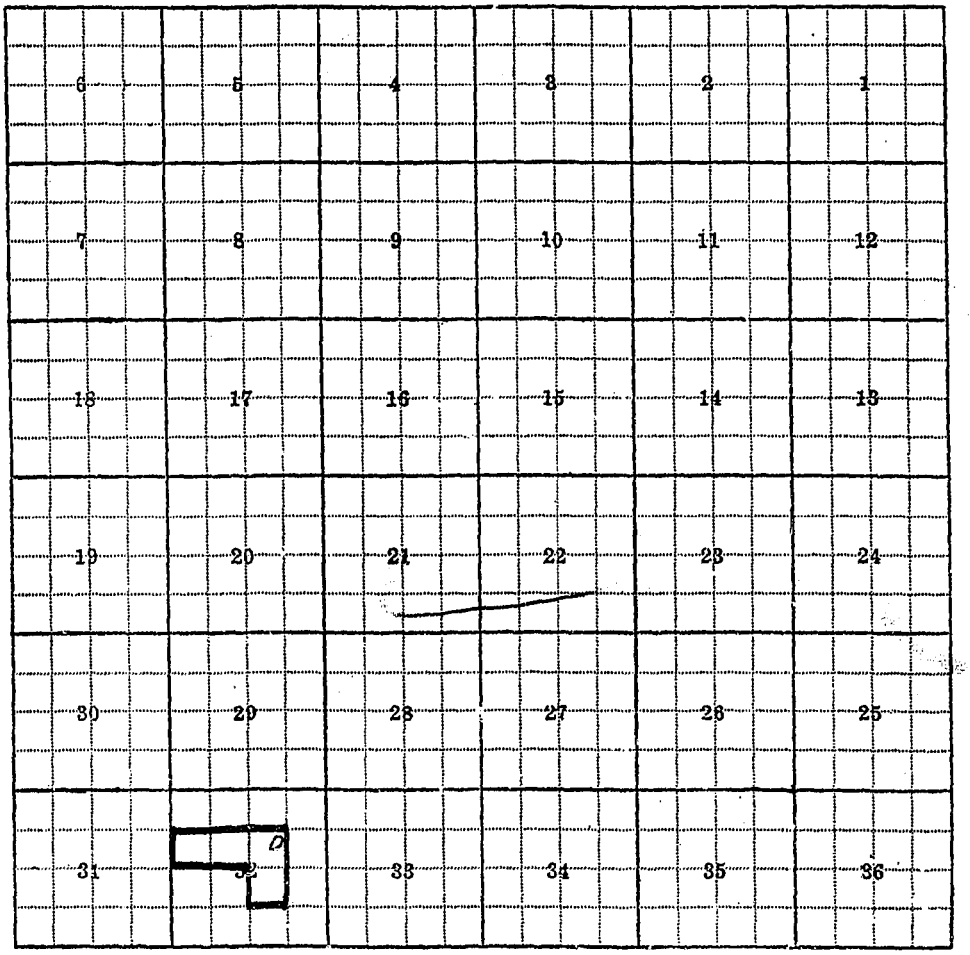
6
5
4
3
2
1
7
8
9
10
11
12
18
17
16
15
14
13
19
20
21
22
23
24
30
29
28
27
26
25
31
32
33
34
35
36

32-D;

F-1-A 3M-9-55

County Ravalli

STATE OF MONTANA
STATE ENGINEERS OFFICE
Water Resources Survey

T 7N R 20W Plat No. 13

Farm Checked: Date 9-19-57

Photo No. 2P-170

By Robert J. Peter

Legal Land Owner *A. J. & Martha Kane Address

Operator Alfred J. Barden Address Corvallis, Montana

Water is delivrd by:— 1. Private System; 2. Ditch Company; 3. State Project; 4. Federal Project; X 5. Irrigation District X

If under Ditch Company, Irrigation District, or Government Project, state the number of shares or inches, acre feet, as the case may be in said system

App. No. Decree No.	NAME OF APPROPRIATOR TO WHOM DECREED	NAME OF STREAM	Date App. Date Priority	Miner's Inches	In Use	NAME OF DITCH (Water Delivered By)	No.	R/F	P/G/S	Present Irr. Acres	Irrigable Acres
** See											
Ditch											
List.		Rock Creek				Bitterroot Irrigation					
						District	485	R		12	0
A-1604	Ernest Lerandaske	Zacka Gulch (Seepage)									
		Lot 1, Blk. 3	6-15-32	40	No						

NOTE: R—Denotes Regular Irrigation. F—Flood Irrigation. P—Water diverted by means of pumping. G—Water diverted by gravity. S—Stored Water.

Condition of System Good Topography Bench River Basin Columbia River, Rock Creek,

Adequate Supply: Yes X No Explain

Remarks

** Martha Kane is signed up for 17 Acres under the Bitterroot Irrigation District.

*Also in Mountain View Orchards Lots 9, 20 Blk. 18.

Also in: Plat No.	Twp.	Rge.	Plat No.	Twp.	Rge.	Plat No.	Twp.	Rge.
Plat No.	Twp.	Rge.	Plat No.	Twp.	Rge.	Plat No.	Twp.	Rge.

Information From:

Mrs. Barden

6	5	4	3	B Mountain View Orchards	1
7	8	9	10	11	12
18	17	16	15	14	13
19	20	21	22	23	24
30	29	28	27	26	25
31	32	33	34	35	36

2-B.

F-1-A 3M-9-55

County Ravalli

STATE OF MONTANA

STATE ENGINEERS OFFICE

Water Resources Survey

T. 7N R. 20W Plat No. 13

Farm Checked: Date 7-27-57

Photo No. 2P-86

By R. J. Peter & H. Carpenter

Legal Land Owner Edwin (Ed) & Annetta Kaul Address Victor, Montana

Operator Same Address

Water is delivered by:— 1. Private System; X 2. Ditch Company; 3. State Project; 4. Federal Project; 5. Irrigation District

If under Ditch Company, Irrigation District, or Government Project, state the number of shares or inches, acre feet, as the case may be in said system

App. No. Decree No.	NAME OF APPROPRIATOR TO WHOM DECREED	NAME OF STREAM	Date App. Date Priority	Miner's Inches	In Use	NAME OF DITCH (Water Delivered By)	No.	R/F	P/G/S	Present Irr. Acres	Irrigable Acres
*D-145	Corvallis Canal &										
	Water Company	Bitterroot River	1-1-71	5000	Yes	Corvallis Canal	2	R		15	0
No											
Filing		Sump				Sprinkler	1	R		14	0
A-1519	Joseph F. Coughenour	Seepage of Two									
		Sloughs	10-13-03	160	No						

NOTE: R—Denotes Regular Irrigation. F—Flood Irrigation. P—Water diverted by means of pumping. G—Water diverted by gravity. S—Stored Water.

Condition of System Good Topography Valley River Basin Columbia River, Bitterroot River, Well,

Adequate Supply: Yes X No Explain

Remarks

* Edwin (Ed) Kaul is signed up for 1 Share under the Corvallis Canal & Water Company.

Also in: Plat No. Twp. Rge.	Plat No. Twp. Rge.	Plat No. Twp. Rge.
Plat No. Twp. Rge.	Plat No. Twp. Rge.	Plat No. Twp. Rge.

Information From:

Mrs. Kaul

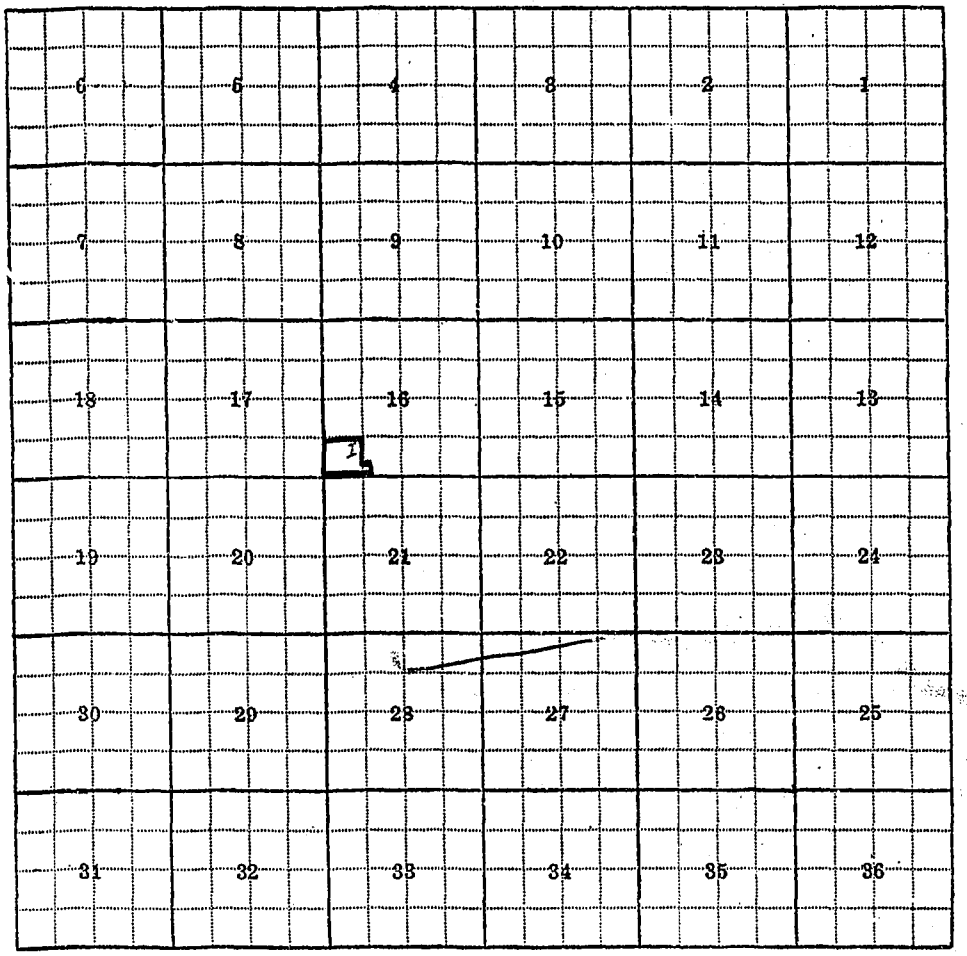
6
5
4
3
2
1
7
8
9
10
11
12
18
17
16
15
14
13
19
20
21
22
23
24
30
29
28
27
26
25
31
32
33
34
35
36

16-I;

F-1-A 3M-9-55

County Ravalli

STATE OF MONTANA
STATE ENGINEERS OFFICE
Water Resources Survey

T. 7N R. 20W Plat No. 15

Farm Checked: Date 7-30-57

Photo No. 2P-87, 2P-88

By R. J. Peter & H. Carpenter

Legal Land Owner Esther M. Knowles, et al Address

Operator A. K. Murray Address Corvallis, Montana

Water is deliverd by:— 1. Private System; X 2. Ditch Company; X 3. State Project; X 4. Federal Project; 5. Irrigation District

If under Ditch Company, Irrigation District, or Government Project, state the number of shares or inches, acre feet, as the case may be in said system

App. No. Decree No.	NAME OF APPROPRIATOR TO WHOM DECREED	NAME OF STREAM	Date App. Date Priority	Miner's Inches	In Use	NAME OF DITCH (Water Delivered By)	No.	R/F	P/G/S	Present Irr. Acres	Irrigable Acres
*D-145	Corvallis Canal &										
	Water Company	Bitterroot River	1-1-71	5000	1 3/4						
					Share						
					Yes	Corvallis Canal	2	R		68	0
**See											
Ass'n		Bitterroot River				Hedge Ditch	3	R	Spr		
A-1683	B. J. Smyth	Hollorons Waste Water	5-15-06	100	Yes	Hollorons Waste Water	1	R	G	56	0

NOTE: R—Denotes Regular Irrigation. F—Flood Irrigation. P—Water diverted by means of pumping. G—Water diverted by gravity. S—Stored Water.

Condition of System Good Topography Valley River Basin Columbia River, Bitterroot River,

Adequate Supply: Yes X No Explain

Remarks

* Knowles & Robbins are signed up for 1 3/4 Shares under the Corvallis Canal & Water Company.

** Knowles & Robbins are signed up for 60 Acres under the Ravalli Water Users' Association through Hedge Ditch.

Also in: Plat No. Twp. Rge.	Plat No. Twp. Rge.	Plat No. Twp. Rge.
Plat No. Twp. Rge.	Plat No. Twp. Rge.	Plat No. Twp. Rge.

Information From:

Aaron Murray

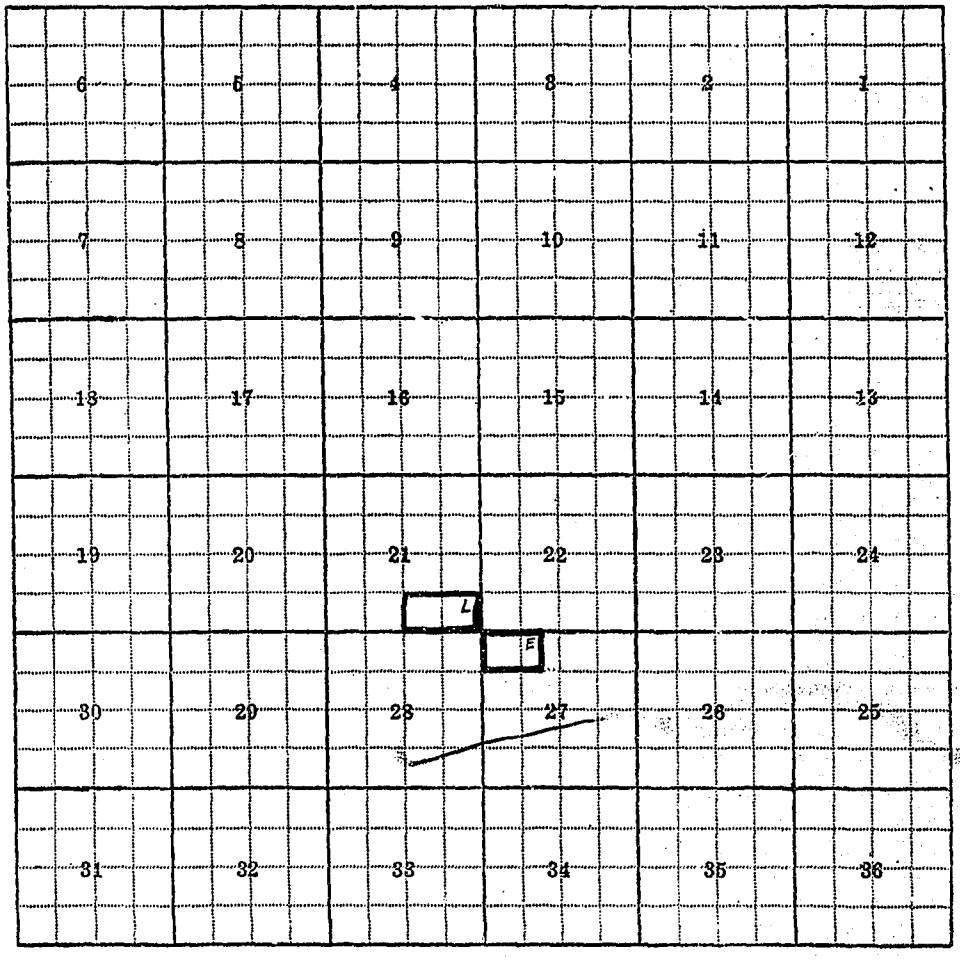
6
6
4
3
2
1
7
8
9
10
11
12
18
17
16
15
14
13
19
20
21
22
23
24
L
E
30
29
28
27
26
25
31
32
33
34
35
36

21-L; 27-E;

F-1-A 3M-9-55

County Ravalli

STATE OF MONTANA
STATE ENGINEERS OFFICE
Water Resources Survey

T 7N R 20W Plat No. 13

Farm Checked: Date 8-22-57

Photo No. 2P-89

By R. J. Peter & H. Carpenter

Legal Land Owner Nellie Lairy, et al Address Corvallis, Montana

Operator J. R. Lairy Address

Water is deliverd by:— 1. Private System; 2. Ditch Company; X 3. State Project; X 4. Federal Project; 5. Irrigation District

If under Ditch Company, Irrigation District, or Government Project, state the number of shares or inches, acre feet, as the case may be in said system

App. No. Decree No.	NAME OF APPROPRIATOR TO WHOM DECREED	NAME OF STREAM	Date App. Date Priority	Miner's Inches	In Use	NAME OF DITCH (Water Delivered By)	No.	R/F	P/G/S	Present Irr. Acres	Irrigable Acres
* D-145	Corvallis Canal &										
	Water Company	Bitterroot River	1-1-71	5000	3/8 &						
					1/4 Shr.						
					Yes	Corvallis Canal	2	R		12	0
** See											
Ass'n		Bitterroot River				Republican Ditch	3	R		25	0
A-1244	John Hay	North Fork Willow									
		Creek	7-13-21	160	No						
A-1400	John Hay	Unnamed Springs	4-2-01	300	No						

NOTE: R—Denotes Regular Irrigation. F—Flood Irrigation. P—Water diverted by means of pumping. G—Water diverted by gravity. S—Stored Water.

Condition of System Good Topography Valley River Basin Columbia River, Bitterroot River,

Adequate Supply: Yes. X No. Explain

Remarks

* Nellie Lairy is signed up for 3/8 Share under the Corvallis Canal & Water Company.

* Russell Lairy is signed up for 1/4 Share under the Corvallis Canal & Water Company.

** Nellie Lairy is signed up for 18.75 Miner's Inches under the Ravalli Water Users' Association (Free water) through the Republican Ditch.

Also in Corvallis Townsite

Also in: Plat No. Twp. Rge.	Plat No. Twp. Rge.	Plat No. Twp. Rge.
Plat No. Twp. Rge.	Plat No. Twp. Rge.	Plat No. Twp. Rge.

Information From:

J. R. Lairy

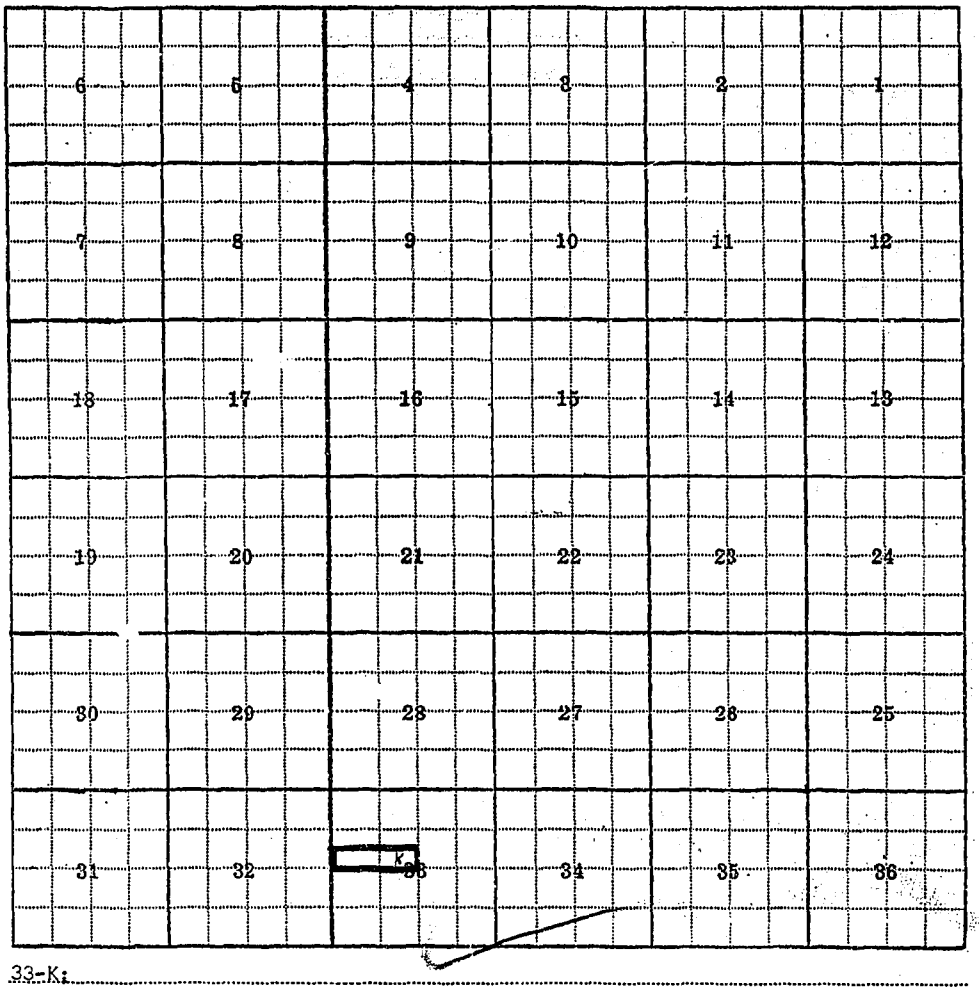
6
5
4
3
2
1
7
8
9
10
11
12
18
17
16
15
14
13
19
20
21
22
23
24
30
29
28
27
26
25
31
32
33
34
35
36

33-K;

F-1-A 3M-3-56

County Ravalli

STATE OF MONTANA
STATE ENGINEERS OFFICE
Water Resources Survey

T 7N R 20W Plat No. 10

Farm Checked: Date 8-11-57

Photo No. 2P-88

By Hershel Carpenter

Legal Land Owner Claribel & Chas. (Lee) Lear Address Corvallis, Montana

Operator Same Address

Water is deliverd by:— 1. Private System; 2. Ditch Company; X 3. State Project; 4. Federal Project; 5. Irrigation District

If under Ditch Company, Irrigation District, or Government Project, state the number of shares or inches, acre feet, as the case may be in said system

App. No. Decree No.	NAME OF APPROPRIATOR TO WHOM DECREED	NAME OF STREAM	Date App. Date Priority	Miner's Inches	In Use	NAME OF DITCH (Water Delivered By)	No.	R/F	P/G/S	Present Irr. Acres	Irrigable Acres
*D-145	Corvallis Canal &										
	Water Company	Bitterroot River	1-1-71	5000	3½ Sh.						
					Yes	Corvallis Canal	2	R		132	0
D-1201	W. D. Lear	Willow Creek	7-1-85	45	No						

NOTE: R—Denotes Regular Irrigation. F—Flood Irrigation. P—Water diverted by means of pumping. G—Water diverted by gravity. S—Stored Water.

Condition of System Good Topography Valley River Basin Columbia River, Bitterroot River.

Adequate Supply: Yes X No Explain

Remarks

* Claribel & Chas. (Lee) Lear are signed up for 3½ Shares under the Corvallis Canal & Water Company.

D-1201 - Decreed for lots in Corvallis owned by Lears. Since the decree Lears have sold some of the lots, which lots and names of new owners are unknown.

D-1201 - Not in use.

Also in: Plat No. Twp. Rge.	Plat No. Twp. Rge.	Plat No. Twp. Rge.
Plat No. Twp. Rge.	Plat No. Twp. Rge.	Plat No. Twp. Rge.

Information From:

Lee Lears

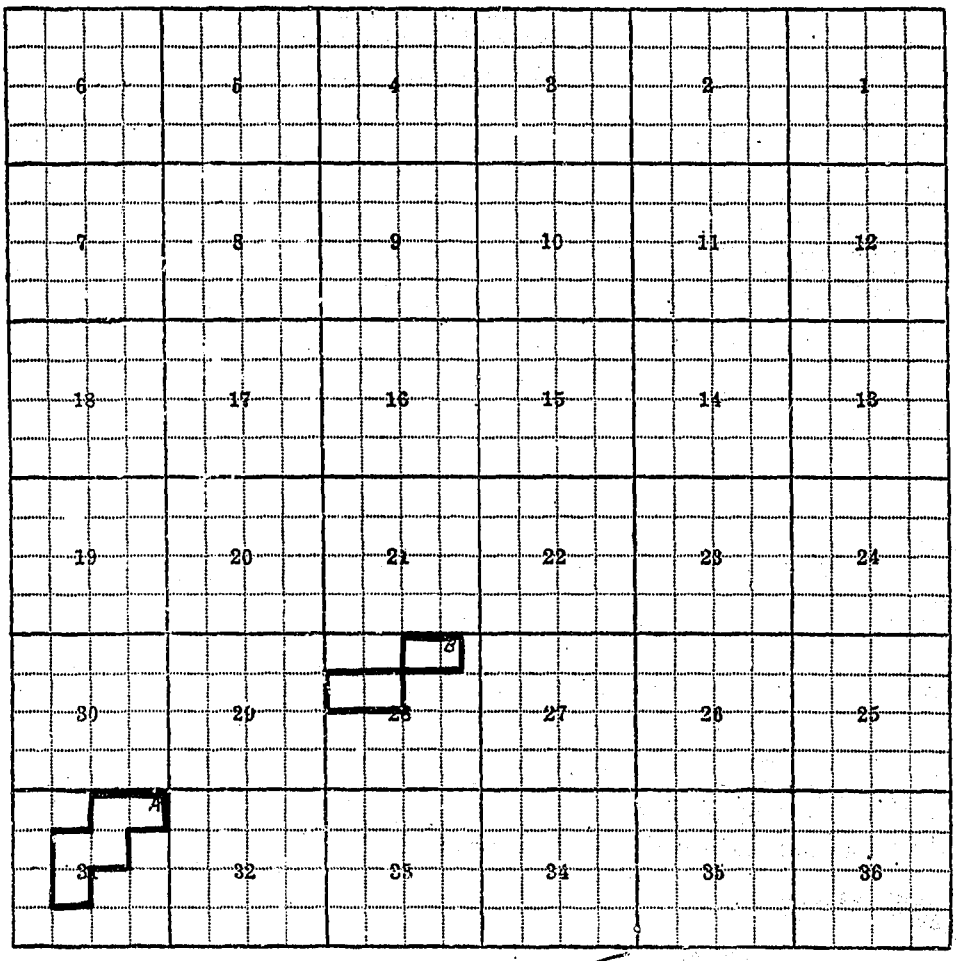
6
5
4
3
2
1
7
8
9
10
11
12
18
17
16
15
14
13
19
20
21
22
23
24
B
30
29
28
27
26
25
A
31
32
33
34
35
36

28-B; 31-A;

F-1-A 3M-8-55

County Ravalli

STATE OF MONTANA
STATE ENGINEERS OFFICE
Water Resources Survey

T 7N R 20W Plat No. 13

Farm Checked: Date 7-13-57

Photo No. 2P-34

By Robert J. Peter

Legal Land Owner William & Alice Lemons Address Corvallis, Montana

Operator Same Address

Water is deliverd by:— 1. Private System; x 2. Ditch Company; 3. State Project; 4. Federal Project; 5. Irrigation District

If under Ditch Company, Irrigation District, or Government Project, state the number of shares or inches, acre feet, as the case may be in said system

App. No. Decree No.	NAME OF APPROPRIATOR TO WHOM DECREED	NAME OF STREAM	Date App. Date Priority	Miner's Inches	In Use	NAME OF DITCH (Water Delivered By)	No.	R/F	P/G/S	Present Irr. Acres	Irrigable Acres
No											
Filing		Daly Waste Ditch				Lemons Ditch	1	R		35	0
D-219	Clara Wehr	Bitterroot River	6-1-99	160	No						

NOTE: R—Denotes Regular Irrigation. F—Flood Irrigation. P—Water diverted by means of pumping. G—Water diverted by gravity. S—Stored Water.

Condition of System Fair Topography River bottom River Basin Columbia River, Daly Waste Ditch,
Adequate Supply: Yes x No Explain
Remarks
D-219 - 40 Miner's inches not in use - headgate washed out. Gets enough water from Daly Waste Ditch for needs.

Also in: Plat No.	Twp.	Rge.	Plat No.	Twp.	Rge.	Plat No.	Twp.	Rge.
Plat No.	Twp.	Rge.	Plat No.	Twp.	Rge.	Plat No.	Twp.	Rge.

Information From:
Mrs. Lemons (Evasive)


6
5
4
3
2
1
7
8
9
10
11
12
18
17
16
15
14
13
19
20
21
22
23
24
30
29
28
27
26
25
31
32
33
34
35
36
N

32-N:

F-1-A 3M-9-55

County Ravalli

STATE OF MONTANA
STATE ENGINEERS OFFICE
Water Resources Survey

T. 7N R. 20W Plat No. 13

Farm Checked: Date 6-21-57

Photo No. 2P-166

By D. Pouliot & G. Tate

Legal Land Owner Ora (S.) Lockwood, et al Address Corvallis, Montana - Route #1

Operator Same Address

Water is deliverd by:— 1. Private System; X 2. Ditch Company; 3. State Project; 4. Federal Project; X 5. Irrigation District X

If under Ditch Company, Irrigation District, or Government Project, state the number of shares or inches, acre feet, as the case may be in said system

App. No. Decree No.	NAME OF APPROPRIATOR TO WHOM DECREED	NAME OF STREAM	Date App. Date Priority	Miner's Inches	In Use	NAME OF DITCH (Water Delivered By)	No.	R/F	P/G/S	Present Irr. Acres	Irrigable Acres
A-1198	J. A. Hull	Willow Creek	5-1-87	70	Yes	Robbins Ditch	1	R		27	0
A-1579	John A. Hull	Seepage of Coal Pit Gulch	2-24-12	40	Yes						
A-1606	O. S. Lockwood	Seepage of Coal Pit Gulch	6-15-55	40	Yes						
*See Dist.		Rock Creek				Bitterroot Irrigation District	4&5	R		41	0

NOTE: R—Denotes Regular Irrigation. F—Flood Irrigation. P—Water diverted by means of pumping. G—Water diverted by gravity. S—Stored Water.

Condition of System Good Topography Bench River Basin Columbia River, Willow Creek, Rock Creek,

Adequate Supply: Yes. x No. Explain

Remarks

* Ora (S.) Lockwood, et al, are signed up for 30 Acres under the Bitterroot Irrigation District.

Also in: Plat No. Twp. Rge.	Plat No. Twp. Rge.	Plat No. Twp. Rge.
Plat No. Twp. Rge.	Plat No. Twp. Rge.	Plat No. Twp. Rge.

Information From:

George Gates

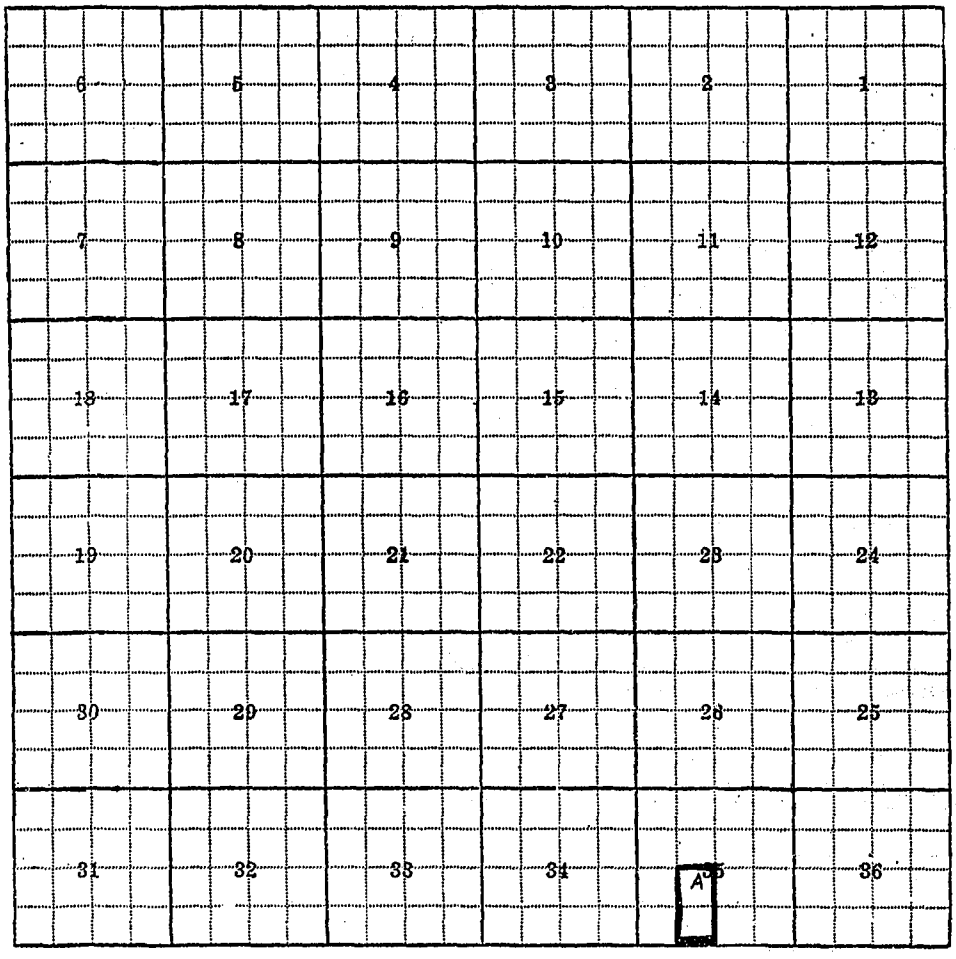
6
5
4
3
2
1
7
8
9
10
11
12
18
17
16
15
14
13
19
20
21
22
23
24
30
29
28
27
26
25
31
32
33
34
A
35
36

35-A;

F-1-A 3M-9-55

County Ravalli

STATE OF MONTANA
STATE ENGINEERS OFFICE
Water Resources Survey

T 7N R 20W Plat No. 13

Farm Checked: Date 8-9-57

Photo No. 2P-87

By Hershel Carpenter

Legal Land Owner Doyle (M.) & Emily McClure Address Corvallis, Montana

Operator Same Address

Water is deliverd by:— 1. Private System X 2. Ditch Company; 3. State Project; 4. Federal Project; 5. Irrigation District

If under Ditch Company, Irrigation District, or Government Project, state the number of shares or inches, acre feet, as the case may be in said system

App. No. Decree No.	NAME OF APPROPRIATOR TO WHOM DECREED	NAME OF STREAM	Date App. Date Priority	Miner's Inches	In Use	NAME OF DITCH (Water Delivered By)	No.	R/F	P/G/S	Present Irr. Acres	Irrigable Acres
		Well				Sprinkler	1		P	63	0

NOTE: R—Denotes Regular Irrigation. F—Flood Irrigation. P—Water diverted by means of pumping. G—Water diverted by gravity. S—Stored Water.

Condition of System Good Topography Valley River Basin Columbia River, Bitterroot River.

Adequate Supply: Yes X No Explain

Remarks

Doyle (M.) McClure is signed up for 1½ shares under the Corvallis Canal & Water Company. Does not use this water at all.

Also in: Plat No. Twp. Rge.	Plat No. Twp. Rge.	Plat No. Twp. Rge.
Plat No. Twp. Rge.	Plat No. Twp. Rge.	Plat No. Twp. Rge.

Information From:

Mrs. McClure

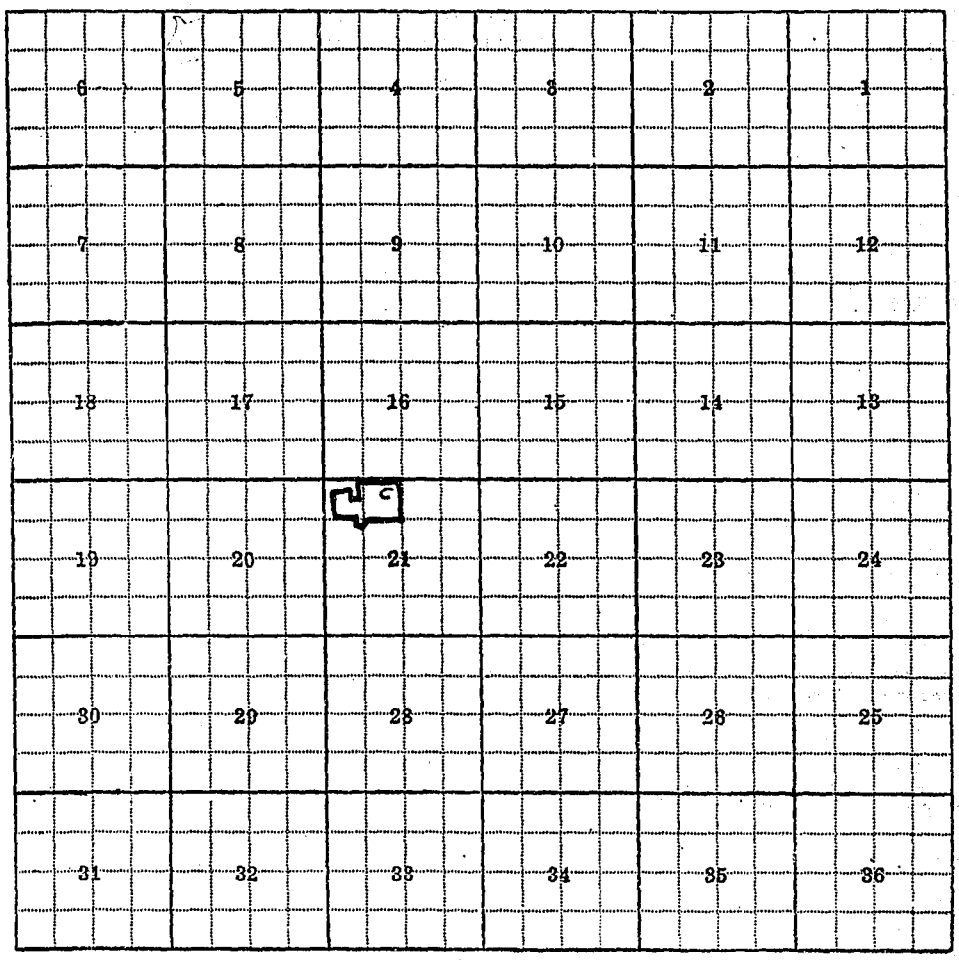
6
5
4
3
2
1
7
8
9
10
11
12
18
17
16
15
14
13
19
20
21
22
23
24
30
29
28
27
26
25
31
32
33
34
35
36

21-C:

F-1-A 3M-9-55

County Ravalli

Farm Checked: Date 8-27-57

By H. Carpenter & R. J. Peter

STATE OF MONTANA
STATE ENGINEERS OFFICE
Water Resources Survey

T. 7N R. 20W Plat No. 13

Photo No. 2P-167

Legal Land Owner George & Lena McCrossen Address Corvallis, Montana

Operator Same Address

Water is deliverd by:— 1. Private System; 2. Ditch Company; 3. State Project; X 4. Federal Project; 5. Irrigation District

If under Ditch Company, Irrigation District, or Government Project, state the number of shares or inches, acre feet, as the case may be in said system

App. No. Decree No.	NAME OF APPROPRIATOR TO WHOM DECREED	NAME OF STREAM	Date App. Date Priority	Miner's Inches	In Use	NAME OF DITCH (Water Delivered By)	No.	R/F	P/G/S	Present Irr. Acres	Irrigable Acres
*See Ass'n		Bitterroot River				Hedge Ditch	3	R		10	0

NOTE: R—Denotes Regular Irrigation. F—Flood Irrigation. P—Water diverted by means of pumping. G—Water diverted by gravity. S—Stored Water.

Condition of System Good Topography Bench River Basin Columbia River, Bitterroot River,

Adequate Supply: Yes X No Explain

Remarks

* George McCrossen is signed up for 10 Acres under the Ravalli Water Users' Association through Hedge Ditch.

Also in: Plat No. Twp. Rge.	Plat No. Twp. Rge.	Plat No. Twp. Rge.
Plat No. Twp. Rge.	Plat No. Twp. Rge.	Plat No. Twp. Rge.

Information From:

George McCrossen

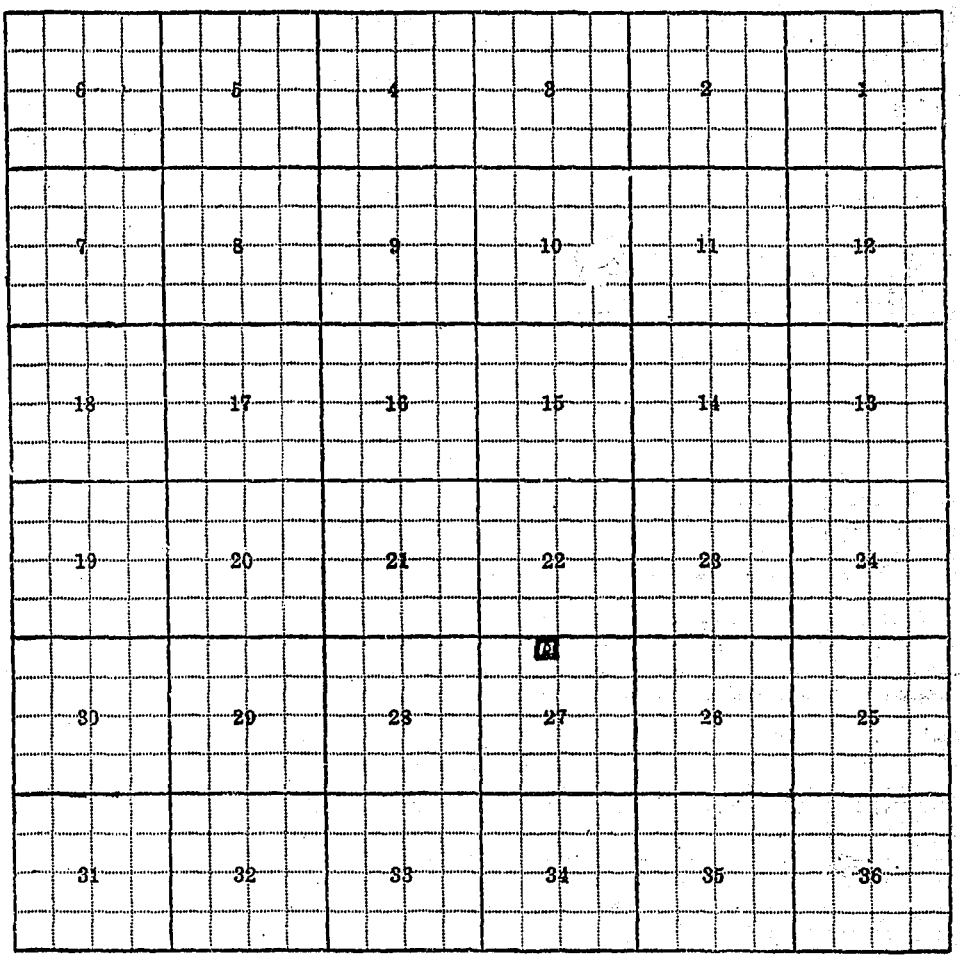
6
5
4
3
2
1
7
8
9
10
11
12
18
17
16
15
14
13
19
20
21
22
23
24
D
30
29
28
27
26
25
31
32
33
34
35
36

27.-D:

F-1-A 3M-9-55

County Ravalli

Farm Checked: Date 8-24-57

By H. Carpenter & R. J. Peter

STATE OF MONTANA
STATE ENGINEERS OFFICE
Water Resources Survey

Plat No. 13

Photo No. 2P-88

Legal Land Owner Edward (Ed) & Edith McGrath Address Corvallis, Montana

Operator Same Address

Water is deliverd by:— 1. Private System; 2. Ditch Company; 3. State Project; X 4. Federal Project; 5. Irrigation District

If under Ditch Company, Irrigation District, or Government Project, state the number of shares or inches, acre feet, as the case may be in said system

App. No. Decree No.	NAME OF APPROPRIATOR TO WHOM DECREED	NAME OF STREAM	Date App. Date Priority	Minor's Inches	In Use	NAME OF DITCH (Water Delivered By)	No.	R/F	P/G/S	Present Irr. Acres	Irrigable Acres
* See											
Ass'n		Bitterroot River				Hedge Ditch	3	R		8	0

NOTE: R—Denotes Regular Irrigation. F—Flood Irrigation. P—Water diverted by means of pumping. G—Water diverted by gravity. S—Stored Water.

Condition of System Good Topography Bench River Basin Columbia River, Bitterroot Rive

Adequate Supply: Yes X No Explain

Remarks

* Edward McGrath is signed up for 50 Acres under the Ravalli Water Users' Association through Hedge Ditch water. Also used on McGrath's land in Summerdale Orchards.

Also in: Plat No. Twp. Rge.	Plat No. Twp. Rge.	Plat No. Twp. Rge.
Plat No. Twp. Rge.	Plat No. Twp. Rge.	Plat No. Twp. Rge.

Information From: Everett Flint

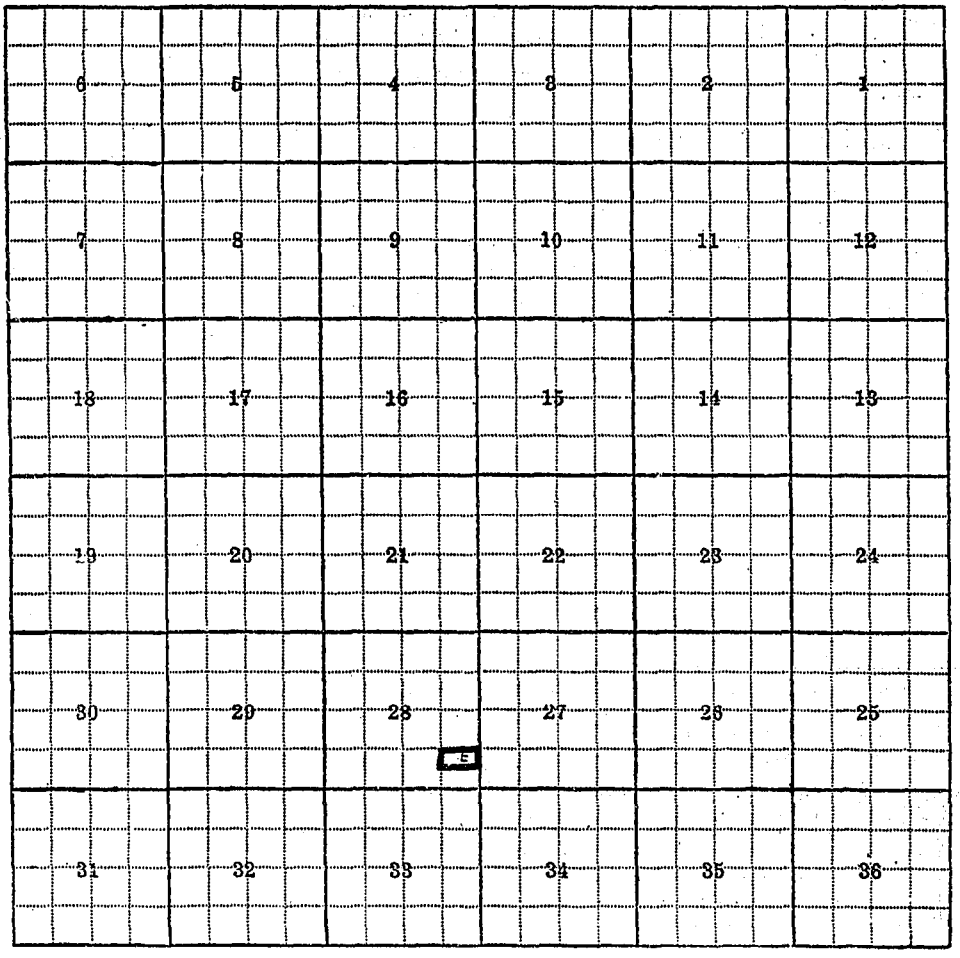
6
5
4
3
2
1
7
8
9
10
11
12
18
17
16
15
14
13
19
20
21
22
23
24
30
29
28
27
26
25
31
32
33
34
35
36

28-E:

F-1-A 3M-9-55

County Ravalli — STATE OF MONTANA — T. 7N R. 20W Plat No. 13

Farm Checked: Date 7-13-57 — STATE ENGINEERS OFFICE — Photo No. 2R 20

By Robert J. Peter — Water Resources Survey

Legal Land Owner Troy & Etta McKinney — Address Hamilton, Montana

Operator Carl Gingerich (buying) — Address Victor, Montana

Water is delivered by:— 1. Private System; × 2. Ditch Company; 3. State Project; 4. Federal Project; 5. Irrigation District

If under Ditch Company, Irrigation District, or Government Project, state the number of shares or inches, acre feet, as the case may be in said system

App. No. Decree No.	NAME OF APPROPRIATOR TO WHOM DECREED	NAME OF STREAM	Date App. Date Priority	Miner's Inches	In Use	NAME OF DITCH (Water Delivered By)	No.	R/F	P/G/S	Present Irr. Acres	Irrigable Acres
*D-51	Matt Isaacson	Bear Creek	4-1-83	114	50	Isaacson Ditch	1	R		48	0

NOTE: R—Denotes Regular Irrigation. F—Flood Irrigation. P—Water diverted by means of pumping. G—Water diverted by gravity. S—Stored Water.

Condition of System Fair — Topography Creek bottom — River Basin Columbia River, Bear Creek.

Adequate Supply: Yes..... No. X..... Explain Runs out about July 15th.

Remarks

Has part of this right.

*D-51 - 50 Miner's Inches to this place and 64 Miner's Inches to Earl Roberts.

Also in W. & R. Addition.

Also in: Plat No.19 Twp.5N Rge.20W	Plat No..... Twp..... Rge.....	Plat No..... Twp..... Rge.....
Plat No..... Twp..... Rge.....	Plat No..... Twp..... Rge.....	Plat No..... Twp..... Rge.....

Information From:

Mrs. Gingerich

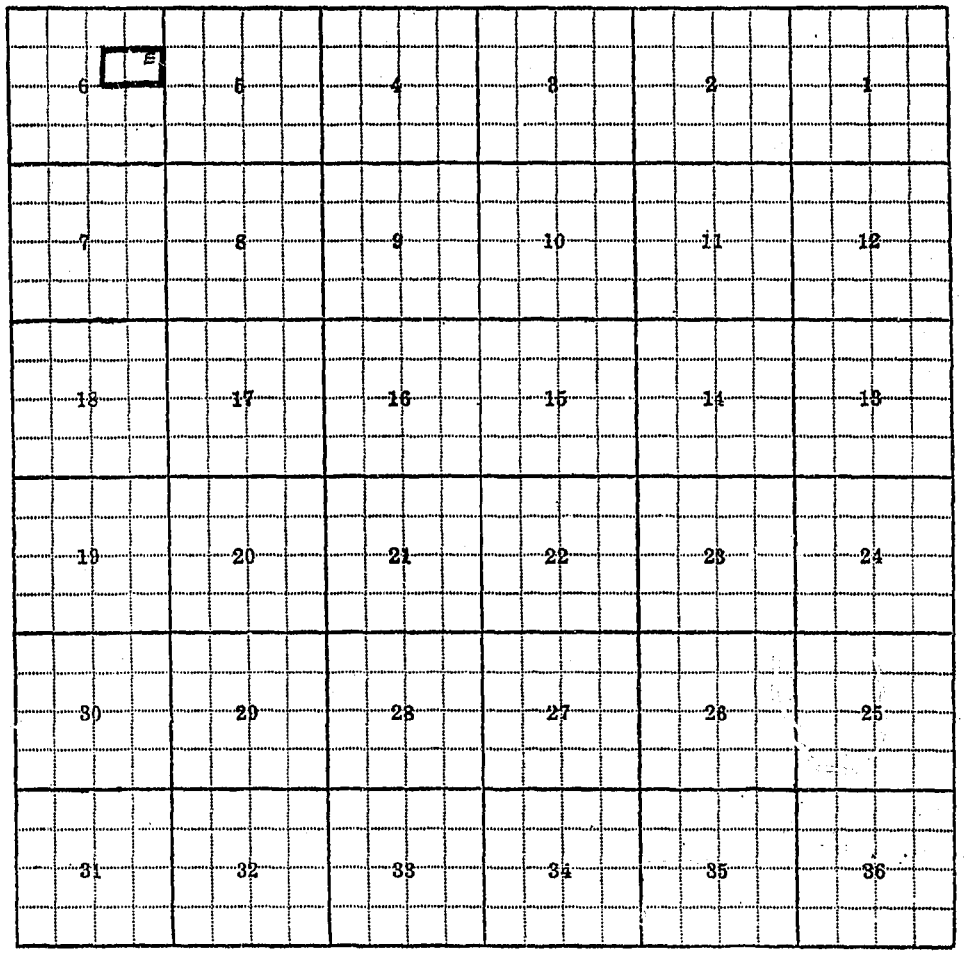
E
6
5
4
3
2
1
7
8
9
10
11
12
18
17
16
15
14
13
19
20
21
22
23
24
30
29
28
27
26
25
31
32
33
34
35
36

6-E:

County Ravalli

STATE OF MONTANA
STATE ENGINEERS OFFICE
Water Resources Survey

Farm Checked: Date 9-7-57

By H. Carpenter & R. J. Peter

Photo No. 3P-31

Legal Land Owner Montana, State of Address

Operator C. R. Hill (Supt.) Address

Water is deliverd by:— 1. Private System; 2. Ditch Company; 3. State Project; 4. Federal Project; X 5. Irrigation District X

If under Ditch Company, Irrigation District, or Government Project, state the number of shares or inches, acre feet, as the case may be in said system

App. No. Decree No.	NAME OF APPROPRIATOR TO WHOM DECREED	NAME OF STREAM	Date App. Date Priority	Miner's Inches	In Use	NAME OF DITCH (Water Delivered By)	No.	R/F	P/G/S	Present Irr. Acres	Irrigable Acres
*See											
Dist		Rock Creek				Bitterroot Irrigation					
						District	4&5	R		18	0

NOTE: R—Denotes Regular Irrigation. F—Flood Irrigation. P—Water diverted by means of pumping. G—Water diverted by gravity. S—Stored Water.

Condition of System Good Topography Bench River Basin Columbia River, Rock Creek,

Adequate Supply: Yes X No Explain

Remarks

* C. R. Hill is signed up for 15 Acres under the Bitterroot Irrigation District.
Also in Summerdale Orchards (State of Montana)

Also in: Plat No 2	Twp. 10N.	Rge. 20W.	Plat No. 5	Twp. 9N	Rge. 20W	Plat No. 30	Twp. 2N	Rge. 19W
Plat No. 3	Twp. 10N.	Rge. 19W.	Plat No. 14	Twp. 7N	Rge. 19W	Plat No. 36	Twp. 1N	Rge. 19W

43 2S 22W

Information From:

Herms Meyer & Gilbert Gander

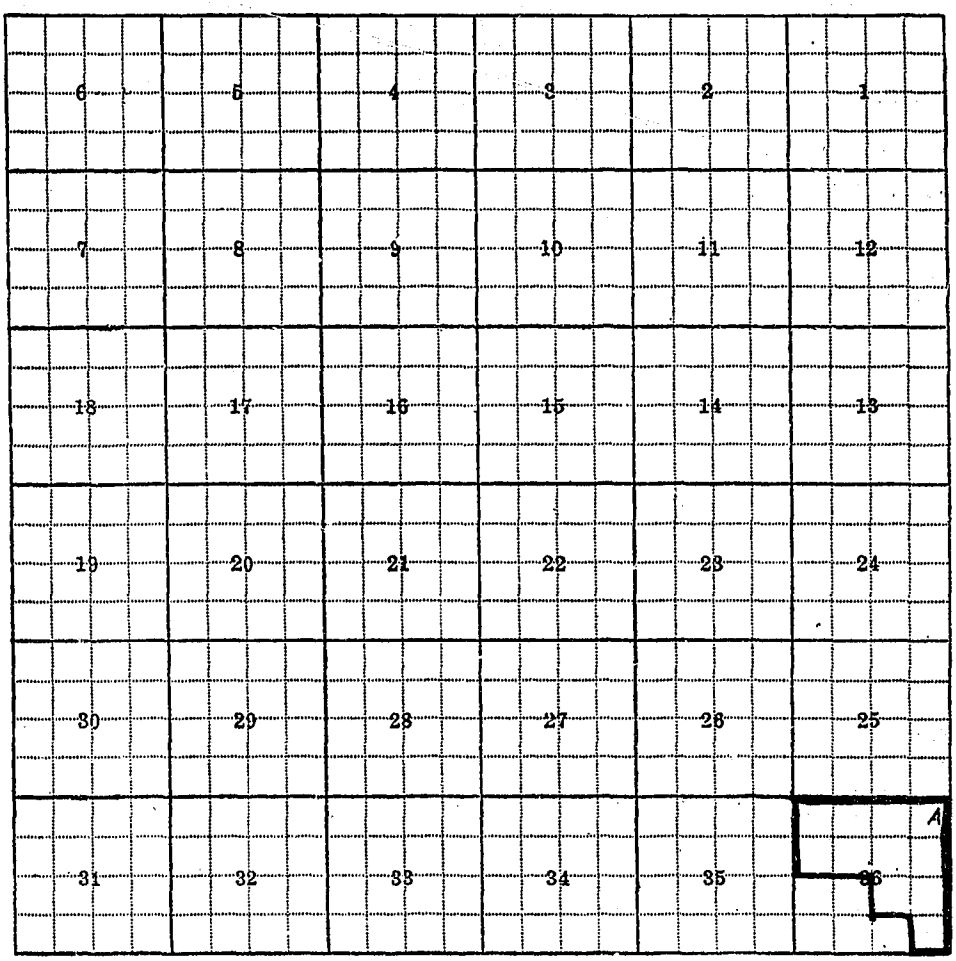
6
5
4
3
2
1
7
8
9
10
11
12
18
17
16
15
14
13
19
20
21
22
23
24
30
29
28
27
26
25
A
31
32
33
34
35
36

36-A;

F-1-A 3M-9-55

County Ravalli

STATE OF MONTANA
STATE ENGINEERS OFFICE
Water Resources Survey

T 7N R 20W Plat No. 13

Farm Checked: Date 7-16-57

Photo No. CR 36

By Robert J. Peter

Legal Land Owner John D. Morris Address

Operator Ray Morris Address Corvallis, Montana

Water is deliverd by:— 1. Private System; X 2. Ditch Company; 3. State Project; 4. Federal Project; 5. Irrigation District

If under Ditch Company, Irrigation District, or Government Project, state the number of shares or inches, acre feet, as the case may be in said system

App. No. Decree No.	NAME OF APPROPRIATOR TO WHOM DECREED	NAME OF STREAM	Date App. Date Priority	Miner's Inches	In Use	NAME OF DITCH (Water Delivered By)	No.	R/F	P/G/S	Present Irr. Acres	Irrigable Acres
*See Ditch Right		Bitterroot River				Wood-Parkhurst Ditch	1	R		74	0
D-178	Flora M. Morris	Bitterroot River	4-1-72	240	80						

NOTE: R—Denotes Regular Irrigation. F—Flood Irrigation. P—Water diverted by means of pumping. G—Water diverted by gravity. S—Stored Water.

Condition of System Good Topography Valley River Basin Columbia River, Bitterroot River.

Adequate Supply: Yes X No Explain

Remarks

* John D. Morris is signed up for 1 Share under the Wood-Parkhurst Ditch (Supply Ditch Association) or 49 Miner's Inches.

Also in: Plat No. Twp. Rge.	Plat No. Twp. Rge.	Plat No. Twp. Rge.
Plat No. Twp. Rge.	Plat No. Twp. Rge.	Plat No. Twp. Rge.

Information From:

Ray Morris

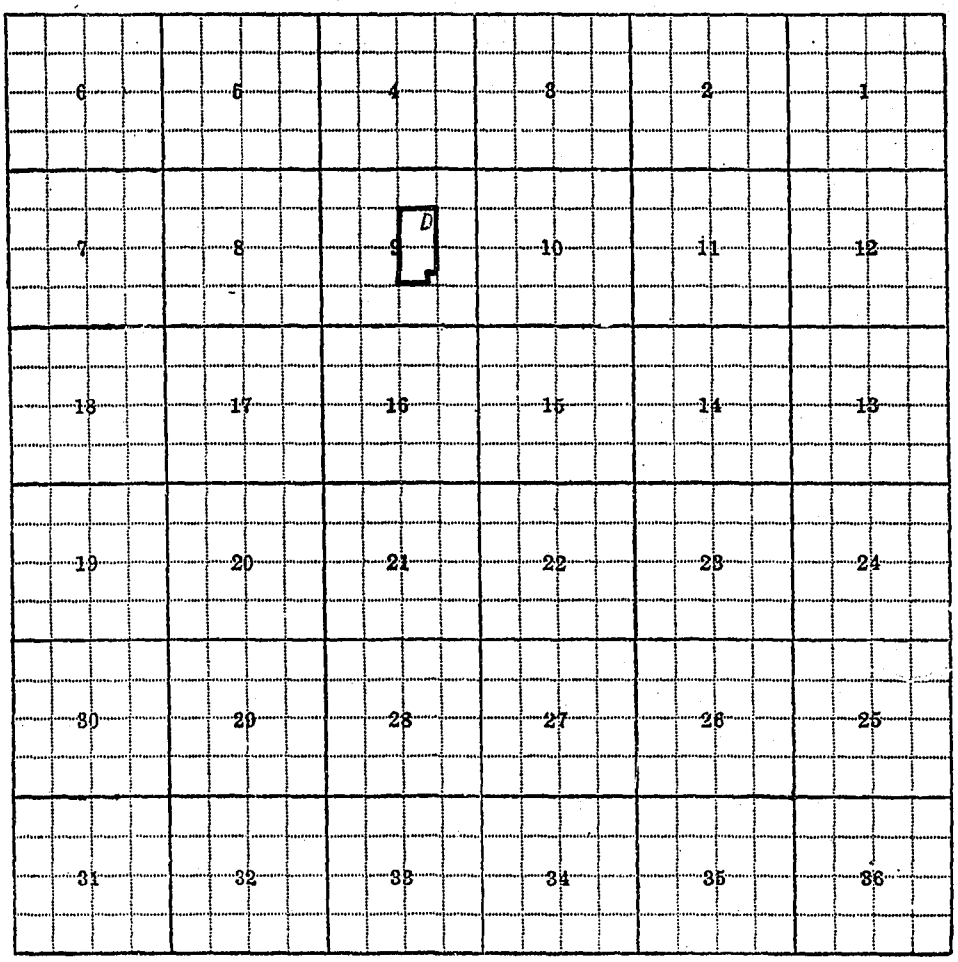
6
5
4
3
2
1
7
8
9
D
10
11
12
18
17
16
15
14
13
19
20
21
22
23
24
30
29
28
27
26
25
31
32
33
34
35
36

9-D:

F-1-A

County Ravalli

Farm Checked: Date.....

By .....

STATE OF MONTANA
STATE ENGINEERS OFFICE
Water Resources Survey

T. 7N R. 20W. Plat No. 13

Photo No.....

Legal Land Owner Ray Morris - Trustee - Wood-Parkhurst Ditch Address .....

Operator ..... Address .....

Water is deliverd by:— 1. Private System; 2. Ditch Company; 3. State Project; 4. Federal Project; 5. Irrigation District

If under Ditch Company, Irrigation District, or Government Project, state the number of shares or inches, acre feet, as the case may be in said system .....

App. No. Decree No.	NAME OF APPROPRIATOR TO WHOM DECREED	NAME OF STREAM	Date App. Date Priority	Miner's Inches	In Use	NAME OF DITCH (Water Delivered By)	No.	R/F	P/G/S	Present Irr. Acres	Irrigable Acres
	NO IRRIGATION										
	HEADGATE FOR WOOD-PARKHURST - SUPPLY DITCH.										

NOTE: R—Denotes Regular Irrigation. F—Flood Irrigation. P—Water diverted by means of pumping. G—Water diverted by gravity. S—Stored Water.

Condition of System ..... Topography ..... River Basin .....

Adequate Supply: Yes..... No..... Explain .....

Remarks .....

Also in: Plat No.	Twp.	Rge.	Plat No.	Twp.	Rge.	Plat No.	Twp.	Rge.
Plat No.	Twp.	Rge.	Plat No.	Twp.	Rge.	Plat No.	Twp.	Rge.

Information From:

Field Survey

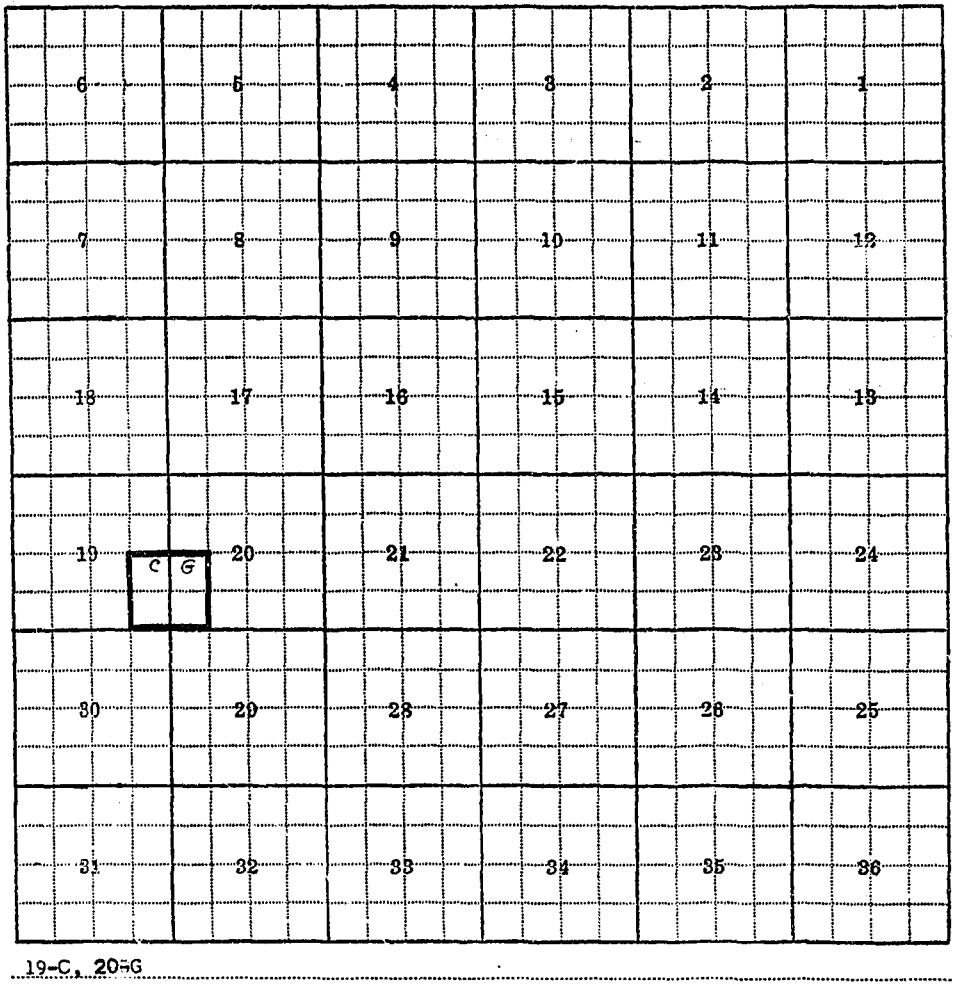
6
5
4
3
2
1
7
8
9
10
11
12
18
17
16
15
14
13
19
C
G
20
21
22
23
24
30
29
28
27
26
25
31
32
33
34
35
36

19-C, 20-G

F-1-A 3M-9-55

County Ravalli

STATE OF MONTANA
STATE ENGINEERS OFFICE
Water Resources Survey

T 7N R 20W Plat No. 13

Farm Checked: Date 9-19-57

Photo No. 2P-34

By Robert J. Peter

Legal Land Owner Victor & Stella Morris Address Corvallis, Montana

Operator Same Address

Water is deliverd by:— 1. Private System; x 2. Ditch Company; 3. State Project; 4. Federal Project; 5. Irrigation District

If under Ditch Company, Irrigation District, or Government Project, state the number of shares or inches, acre feet, as the case may be in said system

App. No, Decree No.	NAME OF APPROPRIATOR TO WHOM DECREED	NAME OF STREAM	Date App. Date Priority	Miner's Inches	In Use	NAME OF DITCH (Water Delivered By)	No.	R/F	P/G/S	Present Irr. Acres	Irrigable Acres
No Filing		Well				Sprinkler	1	R		2	0

NOTE: R—Denotes Regular Irrigation. F—Flood Irrigation. P—Water diverted by means of pumping. G—Water diverted by gravity. S—Stored Water.

Condition of System Good Topography River bottom River Basin Columbia River, Well,

Adequate Supply: Yes x No Explain

Remarks

Also in: Plat No.	Twp.	Rge.	Plat No.	Twp.	Rge.	Plat No.	Twp.	Rge.
Plat No.	Twp.	Rge.	Plat No.	Twp.	Rge.	Plat No.	Twp.	Rge.

Information From:
Mr. Morris


6
5
4
3
2
1
7
8
9
10
11
12
18
17
16
15
14
13
19
20
21
22
23
24
30
29
28
27
26
25
31
32
33
34
35
36

31-K;

F-1-A 3M-9-55

County Ravalli

STATE OF MONTANA
STATE ENGINEERS OFFICE
Water Resources Survey

T. 7N R. 20W Plat No. 13

Farm Checked: Date 7-16-57

Photo No. 2B-85

By Robert J. Peter

Legal Land Owner Wesley R. Morris Address

Operator Ray Morris Address

Water is deliverd by:— 1. Private System; X 2. Ditch Company; 3. State Project; 4. Federal Project; 5. Irrigation District

If under Ditch Company, Irrigation District, or Government Project, state the number of shares or inches, acre feet, as the case may be in said system

App. No. Decree No.	NAME OF APPROPRIATOR TO WHOM DECREED	NAME OF STREAM	Date App. Date Priority	Miner's Inches	In Use	NAME OF DITCH (Water Delivered By)	No.	R/F	P/G/S	Present Irr. Acres	Irrigable Acres
* See											
Ditch											
Company											
Right		Bitterroot River				Wood-Parkhurst Ditch	1	R		75	0
D-178	Flora M. Morris	Bitterroot River	4-1-72	240	80						

NOTE: R—Denotes Regular Irrigation. F—Flood Irrigation. P—Water diverted by means of pumping. G—Water diverted by gravity, S—Stored Water.

Condition of System Good Topography Valley River Basin Columbia River, Bitterroot River,

Adequate Supply: Yes X No Explain

Remarks

* Uses water from Ray Morris. Wood-Parkhurst Ditch.

Also in: Plat No. 16 Twp. 6N Rge. 20W	Plat No. Twp. Rge.	Plat No. Twp. Rge.
Plat No. Twp. Rge.	Plat No. Twp. Rge.	Plat No. Twp. Rge.

Information From:

Ray Morris

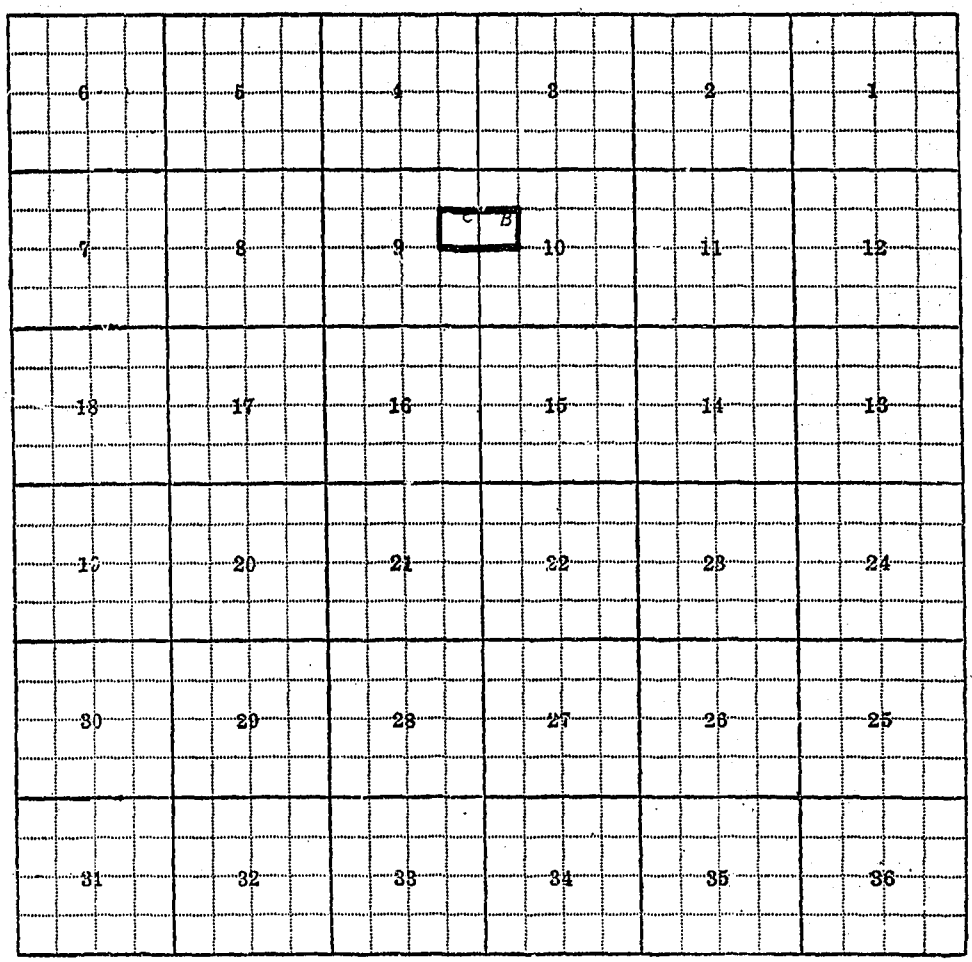
6
5
4
3
2
1
C
B
7
8
9
10
11
12
18
17
16
15
14
13
19
20
21
22
23
24
30
29
28
27
26
25
31
32
33
34
35
36

9-C; 10-B;

F-1-A 3M-9-55

County Ravalli

STATE OF MONTANA
STATE ENGINEERS OFFICE
Water Resources Survey

T. 7N R. 20W Plat No. 13

Farm Checked: Date 7-16-57

Photo No. 2P-85

By Robert J. Peter

Legal Land Owner W. Ray Morris Address Corvallis, Montana

Operator Same Address

Water is delivered by:— 1. Private System; x 2. Ditch Company; 3. State Project; 4. Federal Project; 5. Irrigation District

If under Ditch Company, Irrigation District, or Government Project, state the number of shares or inches, acre feet, as the case may be in said system

App. No. Decree No.	NAME OF APPROPRIATOR TO WHOM DECREED	NAME OF STREAM	Date App. Date Priority	Miner's Inches	In Use	NAME OF DITCH (Water Delivered By)	No.	R/F	P/G/S	Present Irr. Acres	Irrigable Acres
* See											
Ditch											
Rights		Bitterroot River				Wood-Parkhurst Ditch	1	R		42	0
No											
Filing		Well				Sprinkler	1	R		34	0

NOTE: R—Denotes Regular Irrigation. F—Flood Irrigation. P—Water diverted by means of pumping. G—Water diverted by gravity. S—Stored Water.

Condition of System Good Topography Valley River Basin Columbia River, Bitterroot River, Well,

Adequate Supply: Yes x No Explain

Remarks

* W. Ray Morris is signed up for ½ Share under the Wood-Parkhurst Ditch (Supply Ditch Association) or 98 Miner's Inches.

Also in:									
Plat No. 16	Twp. 6N	Rge. 20W	Plat No.	Twp.	Rge.	Plat No.	Twp.	Rge.
Plat No.	Twp.	Rge.	Plat No.	Twp.	Rge.	Plat No.	Twp.	Rge.

Information From:

Ray Morris

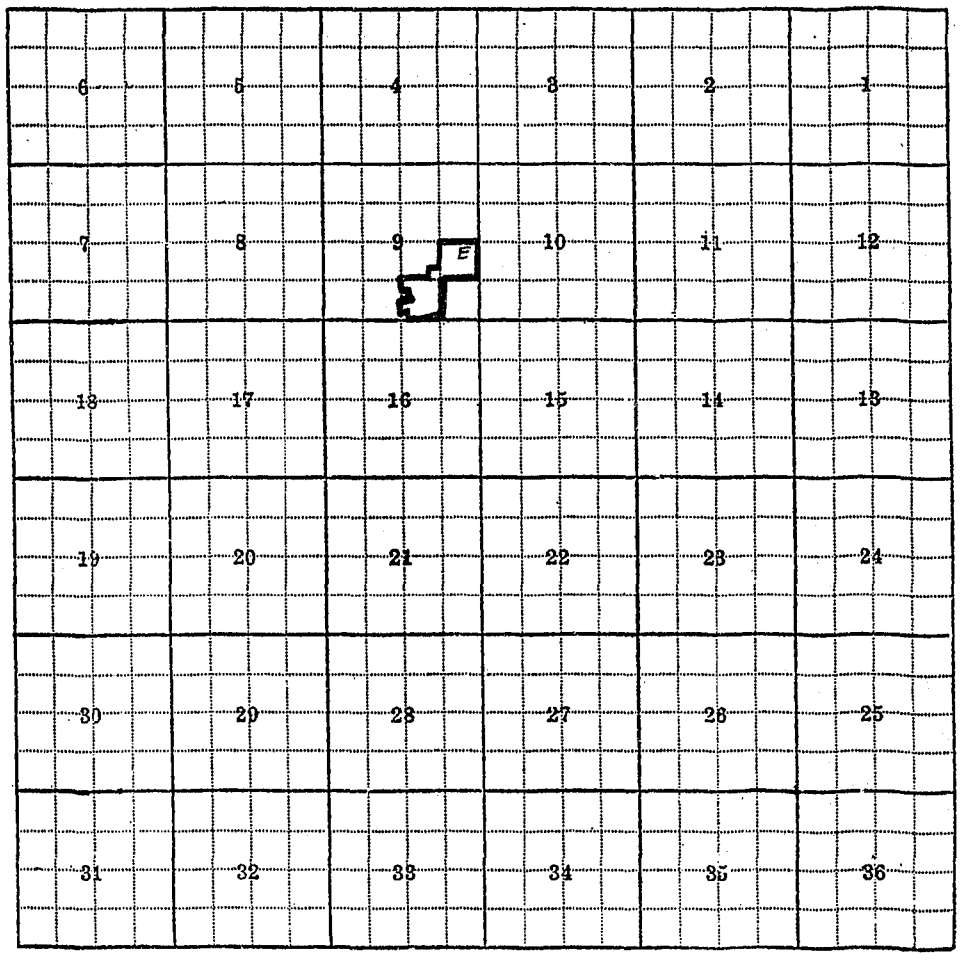
6
5
4
3
2
1
7
8
9
E
10
11
12
18
17
16
15
14
13
19
20
21
22
23
24
30
29
28
27
26
25
31
32
33
34
35
36

9-E:

F-1-A

County Ravalli

STATE OF MONTANA
STATE ENGINEERS OFFICE
Water Resources Survey

T. 7N R. 20W Plat No. 13

Farm Checked: Date

Photo No.

By

Legal Land Owner Mountain View Orchards - SEE FOLLOWING FORMS Address Corvallis, Montana

Operator Address

Water is deliverd by:— 1. Private System; 2. Ditch Company; 3. State Project; 4. Federal Project; 5. Irrigation District

If under Ditch Company, Irrigation District, or Government Project, state the number of shares or inches, acre feet, as the case may be in said system

App. No. Decree No.	NAME OF APPROPRIATOR TO WHOM DECREED	NAME OF STREAM	Date App. Date Priority	Miner's Inches	In Use	NAME OF DITCH (Water Delivered By)	No.	R/F	P/G/S	Present Irr. Acres	Irrigable Acres
*See Dist.		Rock Creek				B. R. I. D.				2196.3	0
A-1369	Clarissa Bigelow, M. D.	Spring in Dry Gulch	9-26-10	200		Erickson Ditch				16	0
No Filing		Waste & Seepage				Leeper Ditch				3	0
No Filing		Coyote Gulch				Sprinkler				0	10
No Filing		Seepage & Waste				Peterson Ditch				9	0
**See Ditch Co.		Bitterroot River				Wood-Parkhurst Ditch				6	0
A-249	George B. Wood	Bunkhouse Creek	6-1-93	100		Wood Ditch				11	0

NOTE: R—Denotes Regular Irrigation. F—Flood Irrigation. P—Water diverted by means of pumping. G—Water diverted by gravity. S—Stored Water.

Condition of System Good Topography Bench River Basin

Adequate Supply: Yes x No Explain

Remarks *Bitterroot Irrigation District
**Wood-Parkhurst Ditch (Supply Ditch Association)
SEE FOLLOWING FORMS FOR THE INDIVIDUAL WATER RIGHTS.

Also in: Plat No. Twp. Rge.	Plat No. Twp. Rge.	Plat No. Twp. Rge.
Plat No. Twp. Rge.	Plat No. Twp. Rge.	Plat No. Twp. Rge.

Information From:

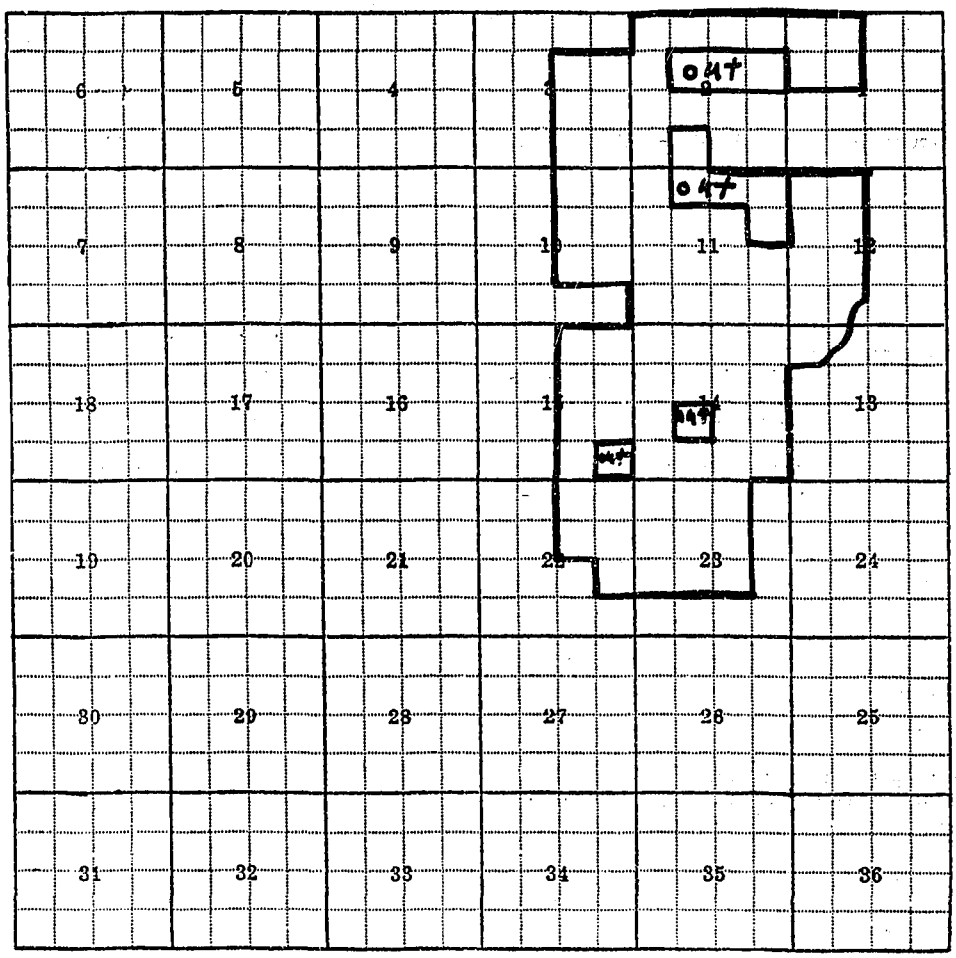
6
5
4
3
2
1
7
8
9
10
11
12
18
17
16
15
14
13
19
20
21
22
23
24
30
29
28
27
26
25
31
32
33
34
35
36

F-1-A 3M-9-55

County Ravalli

STATE OF MONTANA

T. 7N R. 20W Plat No. 13

Farm Checked: Date 7-7-57

STATE ENGINEERS OFFICE

Photo No. 2P-169

By H. Carpenter & R. J. Peter

Water Resources Survey

Legal Land Owner Mountain View Orchards - Lots 9,15-16 Blk. 7; 9-10, Blk. 6; 1-2, Blk. 11; Leo & Irene Ayres Address

Operator Same Address

Water is deliverd by:— 1. Private System; 2. Ditch Company; 3. State Project; 4. Federal Project; X 5. Irrigation District X

If under Ditch Company, Irrigation District, or Government Project, state the number of shares or inches, acre feet, as the case may be in said system

App. No. Decree No.	NAME OF APPROPRIATOR TO WHOM DECREED	NAME OF STREAM	Date App. Date Priority	Miner's Inches	In Use	NAME OF DITCH (Water Delivered By)	No.	R/F	P/G/S	Present Irr. Acres	Irrigable Acres
* See											
Dist		Rock Creek				Bitterroot Irrigation					
						District	485	R		53	0

NOTE: R—Denotes Regular Irrigation. F—Flood Irrigation. P—Water diverted by means of pumping. G—Water diverted by gravity. S—Stored Water.

Condition of System Good Topography Bench River Basin

Adequate Supply: Yes X No Explain

Remarks

* Leo & Irene Ayres are signed up for 53.2 Acres under the Bitterroot Irrigation District.

Also in: Plat No. Twp. Rge.	Plat No. Twp. Rge.	Plat No. Twp. Rge.
Plat No. Twp. Rge.	Plat No. Twp. Rge.	Plat No. Twp. Rge.

Information From:

Leo Ayres

F-1-A 3M-9-55

County Ravalli

STATE OF MONTANA

STATE ENGINEERS OFFICE

Water Resources Survey

T. 7N R. 20W Plat No. 13

Farm Checked: Date 9-17-57

Photo No. 2P-170

By Robert J. Peter

Legal Land Owner Mountain View Orchards - Lots 9-16, Blk. 17;(Lots Pt.19, Pt.20, Blk. 19;) John E. Backlin Address

Operator Same Address

Water is deliverd by:— 1. Private System; 2. Ditch Company; 3. State Project; 4. Federal Project; X 5. Irrigation District X

If under Ditch Company, Irrigation District, or Government Project, state the number of shares or inches, acre feet, as the case may be in said system

App. No. Decree No.	NAME OF APPROPRIATOR TO WHOM DECREED	NAME OF STREAM	Date App. Date Priority	Miner's Inches	In Use	NAME OF DITCH (Water Delivered By)	No.	R/F	P/G/S	Present Irr. Acres	Irrigable Acres
** See Ditch Dist.		Rock Creek				Bitterroot Irrigation District	485	R		7	0

NOTE: R—Denotes Regular Irrigation. F—Flood Irrigation. P—Water diverted by means of pumping. G—Water diverted by gravity. S—Stored Water.

Condition of System Good Topography Bench River Basin

Adequate Supply: Yes X No Explain

Remarks

**John E. Backlin is signed up for 7 Acres under the Bitterroot Irrigation District.

*Lots Pt. 19, Pt. 20, Blk. 19 are in the name of John & Esther Backlin.

Also in: Plat No.	Twp.	Rge.	Plat No.	Twp.	Rge.	Plat No.	Twp.	Rge.
13	7N	20W						
Plat No.	Twp.	Rge.	Plat No.	Twp.	Rge.	Plat No.	Twp.	Rge.

Information From: John Backlin

F-1-A 3M-9-55

County Ravalli

STATE OF MONTANA
STATE ENGINEERS OFFICE
Water Resources Survey

T 7N R 20W Plat No. 13

Farm Checked: Date 9-6-57

Photo No. 2P-169

By H. Carpenter & R. J. Peter

Legal Land Owner Mountain View Orchards - Lots 10-14, Blk. 7; 1-3, Blk. 10; Mae & Fred Buhl Address

Operator Richard & Gladys Kearney Address

Water is deliverd by:— 1. Private System; 2. Ditch Company; 3. State Project; 4. Federal Project; X 5. Irrigation District X

If under Ditch Company, Irrigation District, or Government Project, state the number of shares or inches, acre feet, as the case may be in said system

App. No. Decree No.	NAME OF APPROPRIATOR TO WHOM DECREED	NAME OF STREAM	Date App. Date Priority	Miner's Inches	In Use	NAME OF DITCH (Water Delivered By)	No.	R/F	P/G/S	Present Irr. Acres	Irrigable Acres
* See											
Dist.		Rock Creek				Bitterroot Irrigation					
						District	4&5	R		59	0

NOTE: R—Denotes Regular Irrigation. F—Flood Irrigation. P—Water diverted by means of pumping. G—Water diverted by gravity. S—Stored Water.

Condition of System Good Topography Bench River Basin

Adequate Supply: Yes X No Explain

Remarks

* Mae & Fred Buhl are signed up for 39.5 Acres under the Bitterroot Irrigation District.

Also in: Plat No. Twp. Rge.	Plat No. Twp. Rge.	Plat No. Twp. Rge.
Plat No. Twp. Rge.	Plat No. Twp. Rge.	Plat No. Twp. Rge.

Information From:

Mr. Kearney

F-1-A 3M-9-55

County ....Ravalli.....

STATE OF MONTANA

STATE ENGINEERS OFFICE

Water Resources Survey

T..7N....R.....20W Plat No.....13.....

Farm Checked: Date....9-10-57.....

Photo No....2P-170.....

By ..H. Carpenter & R. J. Peter

Legal Land Owner .....Harry & Marie Crerar..... Address .....

Mountain View Orchards - Lots Pt.23, Pt.24, Blk. 8; Pt.1, Pt.2, Pt.3, Pt.4, Blk. 7;

Operator .....Same..... Address .....

Water is deliverd by:— 1. Private System; 2. Ditch Company; 3. State Project; 4 Federal Project; X 5. Irrigation District X

If under Ditch Company, Irrigation District, or Government Project, state the number of shares or inches, acre feet, as the case may be in said system .....

App. No. Decree No.	NAME OF APPROPRIATOR TO WHOM DECREED	NAME OF STREAM	Date App. Date Priority	Miner's Inches	In Use	NAME OF DITCH (Water Delivered By)	No.	R/F	P/G/S	Present Irr. Acres	Irrigable Acres
*See											
Dist.		Rock Creek				Bitterroot Irrigation					
						District	4&5	R		7.5	0

NOTE: R—Denotes Regular Irrigation. F—Flood Irrigation. P—Water diverted by means of pumping. G—Water diverted by gravity. S—Stored Water.

Condition of System ....Good..... Topography ..Bench..... River Basin .....

Adequate Supply: Yes..X..... No..... Explain .....

Remarks

* Harry & Marie Crerar are signed up for 7.5 Acres under the Bitterroot Irrigation District.

Also in: Plat No..... Twp..... Rge.....	Plat No..... Twp..... Rge.....	Plat No..... Twp..... Rge.....
Plat No..... Twp..... Rge.....	Plat No..... Twp..... Rge.....	Plat No..... Twp..... Rge.....

Information From:

Harry Crerar

F-1-A 3M-9-55

County Ravalli

STATE OF MONTANA
STATE ENGINEERS OFFICE
Water Resources Survey

T. 7N R. 20W Plat No. 13

Farm Checked: Date 8-14-57

Photo No. 29-168

By Hershel Carpenter

Mountain View Orchards - Lots 7-9, Blk. 13; (Pt. 13, Blk. 14;)

Legal Land Owner Ralph W. Erickson Address Corvallis, Montana

Operator Same Address

Water is deliverd by:— 1. Private System; 2. Ditch Company; 3. State Project; 4. Federal Project; 5. Irrigation District X

If under Ditch Company, Irrigation District, or Government Project, state the number of shares or inches, acre feet, as the case may be in said system

App. No. Decree No.	NAME OF APPROPRIATOR TO WHOM DECREED	NAME OF STREAM	Date App. Date Priority	Miner's Inches	In Use	NAME OF DITCH (Water Delivered By)	No.	R/F	P/G/S	Present Irr. Acres	Irrigable Acres
*See											
Dist		Como Lake				Bitterroot Irrigation					
						District	5	R		35	0

NOTE: R—Denotes Regular Irrigation. F—Flood Irrigation. P—Water diverted by means of pumping. G—Water diverted by gravity. S—Stored Water.

Condition of System Good Topography Bench River Basin

Adequate Supply: Yes X No Explain

Remarks

** Ralph W. Erickson is signed up for 33 Acres under the Bitterroot Irrigation District. Also in Summerdale Orchards & Section #21, T.7N - R.20W.

*Pt. Lot 13, Blk. 14 - In the name of Ralph & Florence Erickson.

Also in: Plat No. Twp. Rge.	Plat No. Twp. Rge.	Plat No. Twp. Rge.
Plat No. Twp. Rge.	Plat No. Twp. Rge.	Plat No. Twp. Rge.

Information From:

Ralph Erickson

F-1-A 3M-9-55

County Ravalli

STATE OF MONTANA
STATE ENGINEERS OFFICE
Water Resources Survey

T. 7N R. 20W Plat No. 13

Farm Checked: Date 8-14-57

Photo No. 2P-168

By Hershel Carpenter

Legal Land Owner Mountain View Orchards - Lots 11-12, Blk. 13; Pt. Lot 7, Lots 8-12, E½ Lot 13, Blk. 14; Ralph (W.) & Florence Erickson

Address Corvallis, Montana

Operator Same

Address

Water is deliverd by:— 1. Private System; X 2. Ditch Company; 3. State Project; 4. Federal Project; 5. Irrigation District X

If under Ditch Company, Irrigation District, or Government Project, state the number of shares or inches, acre feet, as the case may be in said system

App. No. Decree No.	NAME OF APPROPRIATOR TO WHOM DECREED	NAME OF STREAM	Date App. Date Priority	Miner's Inches	In Use	NAME OF DITCH (Water Delivered By)	No.	R/F	P/G/S	Present Irr. Acres	Irrigable Acres
A-1369	Clarissa Bigelow,										
	M. D.	Spring in Dry Creek									
		Gulch	9-26-10	200	Yes	Erickson Ditch	1	R		16	0
* See											
Dist		Como Lake				Bitterroot Irrigation					
						District	5	R		48	0

NOTE: R—Denotes Regular Irrigation. F—Flood Irrigation. P—Water diverted by means of pumping. G—Water diverted by gravity. S—Stored Water.

Condition of System Good Topography Bench River Basin

Adequate Supply: Yes X No X Explain The appropriation of 200 miner's inches isn't in Dry Gulch during dry season.

Remarks

* Ralph (W.) & Florence Erickson are signed up for 108.9 Acres under the Bitterroot Irrigation District for this and Summerdale Orchard property.

Also in: Plat No. 13 Twp. 7N Rge. 20W	Plat No. Twp. Rge.	Plat No. Twp. Rge.
Plat No. Twp. Rge.	Plat No. Twp. Rge.	Plat No. Twp. Rge.

Information From: Ralph Erickson

F-1-A 3M-9-55

County Ravalli

STATE OF MONTANA

STATE ENGINEERS OFFICE

Water Resources Survey

T. 7N R. 20W Plat No. 13

Farm Checked: Date 9-18-57

Photo No. 2P-170

By Robert J. Peter

Legal Land Owner Mountain View Orchards - Lot 12, Blk. 19; 13-14, Blk. 4; 1-4, 21-24, Blk. 5; Vernon & Theda Fadness Address

Operator Earl Flanagan Address

Water is deliverd by:— 1. Private System; 2. Ditch Company; 3. State Project; 4. Federal Project; X 5. Irrigation District X

If under Ditch Company, Irrigation District, or Government Project, state the number of shares or inches, acre feet, as the case may be in said system

App. No. Decree No.	NAME OF APPROPRIATOR TO WHOM DECREED	NAME OF STREAM	Date App. Date Priority	Miner's Inches	In Use	NAME OF DITCH (Water Delivered By)	No.	R/F	P/G/S	Present Irr. Acres	Irrigable Acres
*See Ditch Dist.		Rock Creek				Bitterroot Irrigation District	4&5	R		92	0

NOTE: R—Denotes Regular Irrigation. F—Flood Irrigction. P—Water diverted by means of pumping. G—Water diverted by gravity. S—Stored Water.

Condition of System Good Topography Bench River Basin

Adequate Supply: Yes X No Explain

Remarks

*Vernon & Theda Fadness are signed up for 105.6 Acres under the Bitterroot Irrigation District.

Also in: Plat No. Twp. Rge.	Plat No. Twp. Rge.	Plat No. Twp. Rge.
Plat No. Twp. Rge.	Plat No. Twp. Rge.	Plat No. Twp. Rge.

Information From:

Earl Flanagan

F-1-A 3M-9-55

County Ravalli

STATE OF MONTANA

STATE ENGINEERS OFFICE

Water Resources Survey

T 7N R 20W Plat No. 13

Farm Checked Date 9-17-57

Photo No. 2P-170

By Robert J. Peter

Legal Land Owner Mountain View Orchards - Lots 13-18, Blk. 3; 11-12, Blk. 4; *(23-24,) Blk. 6; David & Marie Foss Pt lot 19, Pt lot 20, Blk 3 Address

Operator Wm. Mitchell Address Corvallis, Montana

Water is deliverd by:— 1. Private System; 2. Ditch Company; 3. State Project; 4. Federal Project; X 5. Irrigation District X

If under Ditch Company, Irrigation District, or Government Project, state the number of shares or inches, acre feet, as the case may be in said system

App. No. Decree No.	NAME OF APPROPRIATOR TO WHOM DECREED	NAME OF STREAM	Date App. Date Priority	Miner's Inches	In Use	NAME OF DITCH (Water Delivered By)	No.	R/F	P/G/S	Present Irr. Acres	Irrigable Acres
** See Ditch Dist.		Lake Como				Bitterroot Irrigation District	485	R		76.3	0

NOTE: R—Denotes Regular Irrigation. F—Flood Irrigation. P—Water diverted by means of pumping. G—Water diverted by gravity. S—Stored Water.

Condition of System Good Topography Bench River Basin

Adequate Supply: Yes X No Explain

Remarks

** David & Marie Foss are signed up for 76.3 Acres under the Bitterroot Irrigation District.

*Lots 23-24 - Jesse L. Mickens. (Lease)

Also in Riverview

Also in: Plat No. 15 Twp 6N Rge 21W	Plat No. Twp. Rge.	Plat No. Twp. Rge.
Plat No. Twp. Rge.	Plat No. Twp. Rge.	Plat No. Twp. Rge.

Information From:

Wm. Mitchell

F-1-A 3M-9-55

County Ravalli

STATE OF MONTANA
STATE ENGINEERS OFFICE
Water Resources Survey

T 7N R 20W Plat No. 13

Farm Checked: Date 9-10-57

Photo No. 2P-169

By H. Carpenter & R. J. Peter

Legal Land Owner Mountain View Orchards - Lots 19-24, Blk. 12; Peter (F.) Haas Address

Operator Geo. Leeper Address

Water is deliverd by:— 1. Private System; X 2. Ditch Company; 3. State Project; 4. Federal Project; X 5. Irrigation District X

If under Ditch Company, Irrigation District, or Government Project, state the number of shares or inches, acre feet, as the case may be in said system

App. No. Decree No.	NAME OF APPROPRIATOR TO WHOM DECREED	NAME OF STREAM	Date App. Date Priority	Miner's Inches	In Use	NAME OF DITCH (Water Delivered By)	No.	R/F	P/G/S	Present Irr. Acres	Irrigable Acres
* See											
Dist		Rock Creek				Bitterroot Irrigation					
						District	485	R		18.7	0
No											
Filing		Waste & Seepage				Leeper Ditch	1	R		3	0

NOTE: R—Denotes Regular Irrigation. F—Flood Irrigation. P—Water diverted by means of pumping. G—Water diverted by gravity. S—Stored Water.

Condition of System Good Topography Bench River Basin

Adequate Supply: Yes X No Explain

Remarks

* Peter Haas is signed up for 18.7 Acres under the Bitterroot Irrigation District.

Also in: Plat No. Twp. Rge.	Plat No. Twp. Rge.	Plat No. Twp. Rge.
Plat No. Twp. Rge.	Plat No. Twp. Rge.	Plat No. Twp. Rge.

Information From:
Geo. Leeper

F-1-A 3M-9-55

County Ravalli

STATE OF MONTANA

STATE ENGINEERS OFFICE

Water Resources Survey

T. 7N R. 20W Plat No. 13

Farm Checked: Date 9-19-57

Photo No. 2P-170

By Robert J. Peter

Legal Land Owner Mountain View Orchards - Lots 1-4, 21-24, Blk. 17; 1-4, 21-24, Blk. 18; Blen O. Hinton Address Corvallis, Montana

Operator Same Address

Water is deliverd by:— 1. Private System; 2. Ditch Company; 3. State Project; 4. Federal Project; X 5. Irrigation District X

If under Ditch Company, Irrigation District, or Government Project, state the number of shares or inches, acre feet, as the case may be in said system

App. No. Decree No.	NAME OF APPROPRIATOR TO WHOM DECREED	NAME OF STREAM	Date App. Date Priority	Miner's Inches	In Use	NAME OF DITCH (Water Delivered By)	No.	R/F	P/G/S	Present Irr. Acres	Irrigable Acres
* See Ditch Dist.		Rock Creek				Bitterroot Irrigation District	485	R		121	0

NOTE: R—Denotes Regular Irrigation. F—Flood Irrigation. P—Water diverted by means of pumping. G—Water diverted by gravity. S—Stored Water.

Condition of System Good Topography Bench River Basin

Adequate Supply: Yes X No Explain

Remarks

* Blen O. Hinton is signed up for 115.7 Acres under the Bitterroot Irrigation District.

Also in: Plat No. Twp. Rge.	Plat No. Twp. Rge.	Plat No. Twp. Rge.
Plat No. Twp. Rge.	Plat No. Twp. Rge.	Plat No. Twp. Rge.

Information From:

Mrs. Hinton

F-1-A 3M-9-55

County Ravalli

STATE OF MONTANA

STATE ENGINEERS OFFICE

Water Resources Survey

T 7N R 20W Plat No. 13

Farm Checked: Date 9-10-57

Photo No. 2P-169

By H. Carpenter & R. J. Peter

Legal Land Owner Mountain View Orchards - Lots 9, Pt. 12, 14-16, Blk. 5; David S. Huis Address

Operator Same Address

Water is deliverd by:— 1. Private System; 2. Ditch Company; 3. State Project; 4. Federal Project; X 5. Irrigation District X

If under Ditch Company, Irrigation District, or Government Project, state the number of shares or inches, acre feet, as the case may be in said system

App. No. Decree No.	NAME OF APPROPRIATOR TO WHOM DECREED	NAME OF STREAM	Date App. Date Priority	Miner's inches	In Use	NAME OF DITCH (Water Delivered By)	No.	R/F	P/G/S	Present Ir. Acres	Irrigable Acres
* See											
Dist		Rock Creek				Bitterroot Irrigation					
						District	485	R		62	0

NOTE: R—Denotes Regular Irrigation. F—Flood Irrigation. P—Water diverted by means of pumping. G—Water diverted by gravity. S—Stored Water.

Condition of System Good Topography Bench River Basin

Adequate Supply: Yes X No Explain

Remarks * David S. Huls is signed up for 62 Acres under the Bitterroot Irrigation District

Also in: Plat No. Twp. Rge.	Plat No. Twp. Rge.	Plat No. Twp. Rge.
Plat No. Twp. Rge.	Plat No. Twp. Rge.	Plat No. Twp. Rge.

Information From: David Huls

F-1-A 3M-9-55

County C. Ravalli

STATE OF MONTANA
STATE ENGINEERS OFFICE
Water Resources Survey

T. 7N R. 20W. Plat No. 13

Farm Checked: Date 9-10-57

Photo No. 2P-169

By H. Carpenter & R. I. Peter

Legal Land Owner David & Jennie Huls, et al — Mountain View Orchards - Lots Pt. 12, 13, Blk. 5; — Address

Operator — Address

Water is deliverd by:— 1. Private System; 2. Ditch Company; 3. State Project; 4. Federal Project; X 5. Irrigation District X

If under Ditch Company, Irrigation District, or Government Project, state the number of shares or inches, acre feet, as the case may be in said system

App. No. Decree No.	NAME OF APPROPRIATOR TO WHOM DECREED	NAME OF STREAM	Date App. Date Priority	Miner's Inches	In Use	NAME OF DITCH (Water Delivered By)	No.	R/F	P/G/S	Present Ir. Acres	Irrigable Acres
* See Dist		Rock Creek				Bitterroot Irrigation District	485	R		11.8	0

NOTE: R—Denotes Regular Irrigation. F—Flood Irrigation. P—Water diverted by means of pumping. G—Water diverted by gravity. S—Stored Water.

Condition of System Good Topography Bench River Basin

Adequate Supply: Yes X No Explain

Remarks

* David & Jennie Huls are signed up for 11.8 Acres under the Bitterroot Irrigation District.

Also in: Plat No. Twp. Rge.	Plat No. Twp. Rge.	Plat No. Twp. Rge.
Plat No. Twp. Rge.	Plat No. Twp. Rge.	Plat No. Twp. Rge.

Information From:

David Huls

F-1-A 3M-9-55

County Ravalli

STATE OF MONTANA
STATE ENGINEERS OFFICE
Water Resources Survey

T. 7N R. 20W Plat No. 13

Farm Checked: Date 9-10-57

Photo No. 2P-169

By H. Carpenter & R. J. Peter

Legal Land Owner Mountain View Orchards - Lots 4-8, 13-18, Blk. 12; Marie Huls Address

Operator David Huls Address

Water is deliverd by:— 1. Private System; 2. Ditch Company; 3. State Project; 4. Federal Project; X 5. Irrigation District X

If under Ditch Company, Irrigation District, or Government Project, state the number of shares or inches, acre feet, as the case may be in said system

App. No. Decree No.	NAME OF APPROPRIATOR TO WHOM DECREED	NAME OF STREAM	Date App. Date Priority	Miner's Inches	In Use	NAME OF DITCH (Water Delivered By)	No.	R/F	P/G/S	Present Irr. Acres	Irrigable Acres
* See											
Dist		Rock Creek				Bitterroot Irrigation					
						District	4&5	R		52.5	0
No											
Filing		Coyote Gulch				Sprinkler				0	10

NOTE: R—Denotes Regular Irrigation. F—Flood Irrigation. P—Water diverted by means of pumping. G—Water diverted by gravity. S—Stored Water.

Condition of System Good Topography Bench River Basin

Adequate Supply: Yes. X No. Explain

Remarks

* Marie Huls is signed up for 52.5 Acres under the Bitterroot Irrigation District.
Intends to sprinkle out of Coyote Gulch (Use Right Seepage).

Also in: Plat No. Twp. Rge.	Plat No. Twp. Rge.	Plat No. Twp. Rge.
Plat No. Twp. Rge.	Plat No. Twp. Rge.	Plat No. Twp. Rge.

Information From:
David Huls

F-1-A 3M-9-55

County Ravalli

STATE OF MONTANA
STATE ENGINEERS OFFICE
Water Resources Survey

T. 7N R. 20W Plat No. 13

Farm Checked: Date 9-10-57

Photo No. 2P-169

By H. Carpenter & R. J. Peter

Legal Land Owner Mountain View Orchards - Lots 1-6, Pt. 7, Blk. 14; Lots 13-24, Blk. 15; William O. Jenkins Address

Operator V. Zundell Address

Water is deliverd by:— 1. Private System; 2. Ditch Company; 3. State Project; 4. Federal Project; X 5. Irrigation District X

If under Ditch Company, Irrigation District, or Government Project, state the number of shares or inches, acre feet, as the case may be in said system

App. No. Decree No.	NAME OF APPROPRIATOR TO WHOM DECREED	NAME OF STREAM	Date App. Date Priority	Miner's Inches	In Use	NAME OF DITCH (Water Delivered By)	No.	R/F	P/G/S	Present Irr. Acres	Irrigable Acres
* See											
Dist		Rock Creek				Bitterroot Irrigation					
						District	485	R		110	0

NOTE: R—Denotes Regular Irrigation. F—Flood Irrigation. P—Water diverted by means of pumping. G—Water diverted by gravity. S—Stored Water.

Condition of System Good Topography Bench River Basin

Adequate Supply: Yes X No Explain

Remarks

* William O. Jenkins is signed up for 138.4 Acres under the Bitterroot Irrigation District.
Also used on #23B & in Summerdale Orchards.

Also in: Plat No. Twp. Rge.	Plat No. Twp. Rge.	Plat No. Twp. Rge.
Plat No. Twp. Rge.	Plat No. Twp. Rge.	Plat No. Twp. Rge.

Information From:

Field Survey (unable to cater)

F-1-A 3M-9-55

County Ravalli

STATE OF MONTANA
STATE ENGINEERS OFFICE
Water Resources Survey

T. 7N R. 20W Plat No. 13

Farm Checked: Date 9-8-57

Photo No. 2P-169

By Robert J. Peter

Legal Land Owner Mountain View Orchards - Lots 11-12,13, Pt.14, Blk. 6; 1-2, Blk. 12; Max & Gladys Jimeno Address

Operator Same Address

Water is deliverd by:— 1. *Private System;* 2. *Ditch Company;* 3. *State Project;* 4. *Federal Project;* X 5. *Irrigation District* X

If under Ditch Company, Irrigation District, or Government Project, state the number of shares or inches, acre feet, as the case may be in said system

App. No. Decree No.	NAME OF APPROPRIATOR TO WHOM DECREED	NAME OF STREAM	Date App. Date Priority	Miner's Inches	In Use	NAME OF DITCH (Water Delivered By)	No.	R/F	P/G/S	Present Irr. Acres	Irrigable Acres
*See											
Dist		Rock Creek				Bitterroot Irrigation					
						District	4&5	R		53	0
A-401	Alex J. Rocke	Coyote Gulch	10-12-16	120	No						

NOTE: R—Denotes Regular Irrigation. F—Flood Irrigation. P—Water diverted by means of pumping. G—Water diverted by gravity. S—Stored Water.

Condition of System Good Topography Bench River Basin

Adequate Supply: Yes X No Explain

Remarks

* Max & Gladys Jimeno are signed up for 53 Acres under the Bitterroot Irrigation District.

Also in: Plat No.	Twp.	Rge.	Plat No.	Twp.	Rge.	Plat No.	Twp.	Rge.
Plat No.	Twp.	Rge.	Plat No.	Twp.	Rge.	Plat No.	Twp.	Rge.

Information From:

Leonard Peterson

F-1-A 3M-9-55

County Ravalli

STATE OF MONTANA
STATE ENGINEERS OFFICE
Water Resources Survey

T. 7N R. 20W. Plat No. 13

Farm Checked: Date 9-19-57

Photo No. 2P-170

By Robert J. Peter

Mountain View Orchards - Lots 9, 20, Blk. 18;

Legal Land Owner A. J. & Martha Kane Address

Operator Alfred J. Barden Address Corvallis, Montana

Water is deliverd by:— 1. Private System; 2. Ditch Company; 3. State Project; 4. Federal Project; X 5. Irrigation District X

If under Ditch Company, Irrigation District, or Government Project, state the number of shares or inches, acre feet, as the case may be in said system

App. No. Decree No.	NAME OF APPROPRIATOR TO WHOM DECREED	NAME OF STREAM	Date App. Date Priority	Miner's Inches	In Use	NAME OF DITCH (Water Delivered By)	No.	R/F	P/G/S	Present Irr. Acres	Irrigable Acres
*See											
Ditch											
Dist.		Rock Creek				Bitterroot Irrigation					
						District	485	R		8	0

NOTE: R—Denotes Regular Irrigation. F—Flood Irrigation. P—Water diverted by means of pumping. G—Water diverted by gravity. S—Stored Water.

Condition of System Good Topography Bench River Basin

Adequate Supply: Yes X No Explain

Remarks

* Martha Kane is signed up for 17 Acres under the Bitterroot Irrigation District.

Also in: Plat No. Twp. Rge.	Plat No. Twp. Rge.	Plat No. Twp. Rge.
Plat No. Twp. Rge.	Plat No. Twp. Rge.	Plat No. Twp. Rge.

Information From:

Mrs. Barden

F-1-A 3M-9-55

County Ravalli

STATE OF MONTANA
STATE ENGINEERS OFFICE
Water Resources Survey

T. 7N R. 20W Plat No. 13

Photo No. 2P-169

Farm Checked: Date 9-7-57

By H. Carpenter & R. J. Peter

Legal Land Owner Mountain View Orchards ~ Lots 17-20, Blk. 10; Clarence & Alberta Mann

Address

Operator

Address

Water is deliverd by:— 1. Private System; 2. Ditch Company; 3. State Project; 4. Federal Project; X 5. Irrigation District X

If under Ditch Company, Irrigation District, or Government Project, state the number of shares or inches, acre feet, as the case may be in said system

App. No. Decree No.	NAME OF APPROPRIATOR TO WHOM DECREED	NAME OF STREAM	Date App. Date Priority	Miner's Inches	In Use	NAME OF DITCH (Water Delivered By)	No.	R/F	P/G/S	Present Irr. Acres	Irrigable Acres
* See Dist		Rock Creek				Bitterroot Irrigation District	485	R		37.3	0

NOTE: R—Denotes Regular Irrigation. F—Flood Irrigation. P—Water diverted by means of pumping. G—Water diverted by gravity. S—Stored Water.

Condition of System Good Topography Bench River Basin

Adequate Supply: Yes X No Explain

Remarks * Clarence & Alberta Mann are signed up for 37.3 Acres under the Bitterroot Irrigation District.

Also in: Plat No. Twp. Rge.	Plat No. Twp. Rge.	Plat No. Twp. Rge.
Plat No. Twp. Rge.	Plat No. Twp. Rge.	Plat No. Twp. Rge.

Information From:

C. J. Swanson

F-1-A 3M-9-55

County Ravalli

STATE OF MONTANA
STATE ENGINEERS OFFICE
Water Resources Survey

T. 7N R. 20W Plat No. 13

Farm Checked: Date 9-17-57

Photo No. 2P-170

By Robert J. Peter

Legal Land Owner Mountain View Orchards - Lots 5-6, 9-12, Blk. 1; Chas. G. Mattson Address

Operator Calvin Brazeal Address

Water is deliverd by:— 1. Private System; 2. Ditch Company; 3. State Project; 4. Federal Project; X 5. Irrigation District X

If under Ditch Company, Irrigation District, or Government Project, state the number of shares or inches, acre feet, as the case may be in said system

App. No. Decree No.	NAME OF APPROPRIATOR TO WHOM DECREED	NAME OF STREAM	Date App. Date Priority	Miner's Inches	In Use	NAME OF DITCH (Water Delivered By)	No.	R/F	P/G/S	Present Irr. Acres	Irrigable Acres
*See Ditch Dist.		Rock Creek				Bitterroot Irrigation District	485	R		35	0

NOTE: R—Denotes Regular Irrigation. F—Flood Irrigation. P—Water diverted by means of pumping. G—Water diverted by gravity. S—Stored Water.

Condition of System Good Topography Bench River Basin

Adequate Supply: Yes X No Explain

Remarks

* Ct. C. Mattson is signed up for 50 Acres under the Bitterroot Irrigation District.

Also in: Plat No. Twp. Rge.	Plat No. Twp. Rge.	Plat No. Twp. Rge.
Plat No. Twp. Rge.	Plat No. Twp. Rge.	Plat No. Twp. Rge.

Information From: Calvin Brazeal

F-1-A 3M-9-55

County Ravalli

STATE OF MONTANA
STATE ENGINEERS OFFICE
Water Resources Survey

T. 7N R. 20W Plat No. 13

Farm Checked: Date 9-17-57

Photo No. 2P-170

By Robert J. Peter

Legal Land Owner Mountain View Orchards - Lots 9-12, Blk. 5; 1-6, 21-22, Blk. 6; Jesse & Ruth Mickens Address

Operator Same Address

Water is delivered by:— 1. Private System; 2. Ditch Company; 3. State Project; 4. Federal Project; X 5. Irrigation District X

If under Ditch Company, Irrigation District, or Government Project, state the number of shares or inches, acre feet, as the case may be in said system

App. No. Decree No.	NAME OF APPROPRIATOR TO WHOM DECREED	NAME OF STREAM	Date App. Date Priority	Miner's Inches	In Use	NAME OF DITCH (Water Delivered By)	No.	R/F	P/G/S	Present Irr. Acres	Irrigable Acres
* See											
Ditch											
Dist.		Rock Creek				Bitterroot Irrigation					
						District	485	R		97.6	0

NOTE: R—Denotes Regular Irrigation. F—Flood Irrigation. P—Water diverted by means of pumping. G—Water diverted by gravity. S—Stored Water.

Condition of System Good Topography Bench River Basin

Adequate Supply: Yes X No Explain

Remarks * Jesse & Ruth Mickens are signed up for 97.6 Acres under the Bitterroot Irrigation District.

Also in: Plat No. Twp. Rge.	Plat No. Twp. Rge.	Plat No. Twp. Rge.
Plat No. Twp. Rge.	Plat No. Twp. Rge.	Plat No. Twp. Rge.

Information From:

Mrs. Mickens

F-1-A 3M-9-55

County Ravalli

STATE OF MONTANA
STATE ENGINEERS OFFICE
Water Resources Survey

T.7N. R.20W. Plat No.13

Farm Checked: Date 9-17-57

Photo No. 2P-170

By Robert J. Peter

Legal Land Owner Mountain View Orchards - Lot 10, Blk. 4; Albert & Ethel Miles Address

Operator Same Address

Water is deliverd by:— 1. Private System; 2. Ditch Company; 3. State Project; 4. Federal Project; X 5. Irrigation District X

If under Ditch Company, Irrigation District, or Government Project, state the number of shares or inches, acre feet, as the case may be in said system

App. No. Decree No.	NAME OF APPROPRIATOR TO WHOM DECREED	NAME OF STREAM	Date App. Date Priority	Miner's Inches	In Use	NAME OF DITCH (Water Delivered By)	No.	R/F	P/G/S	Present Irr. Acres	Irrigable Acres
* See Ditch Dist.		Rock Creek				Bitterroot Irrigation District	485	R		9.7	0

NOTE: R—Denotes Regular Irrigation. F—Flood Irrigation. P—Water diverted by means of pumping. G—Water diverted by gravity. S—Stored Water.

Condition of System Good Topography Bench River Basin

Adequate Supply: Yes X No Explain

Remarks

* Albert & Ethel Miles are signed up for 9.7 Acres under the Bitterroot Irrigation District.

Also in: Plat No. Twp. Rge.	Plat No. Twp. Rge.	Plat No. Twp. Rge.
Plat No. Twp. Rge.	Plat No. Twp. Rge.	Plat No. Twp. Rge.

Information From:

Albert Miles

F-1-A 3M-9-55

County Ravalli

STATE OF MONTANA
STATE ENGINEERS OFFICE
Water Resources Survey

T. 7N R. 20W Plat No. 13

Farm Checked: Date 9-10-57

Photo No. 2P-169

By H. Carpenter & R. J. Peter

Mountain View Orchards- Lots Pt. 20, Pt. 21-24, Blk. 11; 3, Blk. 12;

Legal Land Owner Earl & Pearl Moore Address

Operator Same Address

Water is deliverd by:— 1. Private System; 2. Ditch Company; 3. State Project; 4. Federal Project; X 5. Irrigation District X

If under Ditch Company, Irrigation District, or Government Project, state the number of shares or inches, acre feet, as the case may be in said system

App. No. Decree No.	NAME OF APPROPRIATOR TO WHOM DECREED	NAME OF STREAM	Date App. Date Priority	Miner's Inches	In Use	NAME OF DITCH (Water Delivered By)	No.	R/F	P/G/S	Present Irr. Acres	Irrigable Acres
*See											
Dist		Rock Creek				Bitterroot Irrigation					
						District	4&5	R		35	0

NOTE: R—Denotes Regular Irrigation. F—Flood Irrigation. P—Water diverted by means of pumping. G—Water diverted by gravity. S—Stored Water.

Condition of System Good Topography Bench River Basin

Adequate Supply: Yes X No Explain

Remarks

* Earl, Pearl & Ivy Moore are signed up for 35 Acres under the Bitterroot Irrigation District.

Also in: Plat No. Twp. Rge.	Plat No. Twp. Rge.	Plat No. Twp. Rge.
Plat No. Twp. Rge.	Plat No. Twp. Rge.	Plat No. Twp. Rge.

Information From:
Field Survey
(Unable to catch)

F-1-A 3M-9-55

County Ravalli

STATE OF MONTANA
STATE ENGINEERS OFFICE
Water Resources Survey

T. 7N R. 20W Plat No. 13

Farm Checked: Date 9-10-57

Photo No. 2P-170

By H. Carpenter & R. J. Peter

Legal Land Owner Louis & Alice Nelson Mountain View Orchards - Lots Pt.5-Pt. 7-Pt.8, 17-18-Pt.19-Pt.20, Blk. 7; Address

Operator Same Address

Water is deliverd by:— 1. Private System; 2. Ditch Company; 3. State Project; 4. Federal Project; X 5. Irrigation District X

If under Ditch Company, Irrigation District, or Government Project, state the number of shares or inches, acre feet, as the case may be in said system

App. No. Decree No.	NAME OF APPROPRIATOR TO WHOM DECREED	NAME OF STREAM	Date App. Date Priority	Miner's Inches	In Use	NAME OF DITCH (Water Delivered By)	No.	R/F	P/G/S	Present Irr. Acres	Irrigable Acres
*See											
Dist		Rock Creek				Bitterroot Irrigation					
						District	485	R		37.8	0

NOTE: R—Denotes Regular Irrigation. F—Flood Irrigation. P—Water diverted by means of pumping. G—Water diverted by gravity. S—Stored Water.

Condition of System Good Topography Bench River Basin

Adequate Supply: Yes X No Explain

Remarks * Louis & Alice Nelson are signed up for 37.8 Acres under the Bitterroot Irrigation District.

Also in: Plat No.	Twp.	Rge.	Plat No.	Twp.	Rge.	Plat No.	Twp.	Rge.
Plat No.	Twp.	Rge.	Plat No.	Twp.	Rge.	Plat No.	Twp.	Rge.

Information From:

Mrs. Nelson

F-1-A 3M-9-55

County Ravalli

STATE OF MONTANA
STATE ENGINEERS OFFICE
Water Resources Survey

T. 7N R. 20W Plat No. 13

Farm Checked: Date 9-19-57

Photo No. 2P-170

By Robert J. Peter

Mountain View Orchards - Lots 10-12, Blk. 18;

Legal Land Owner Joe & Wilhelmina Patzer Address Corvallis, Montana

Operator Same Address

Water is deliverd by:— 1. Private System; 2. Ditch Company; 3. State Project; 4. Federal Project; X 5. Irrigation District X

If under Ditch Company, Irrigation District, or Government Project, state the number of shares or inches, acre feet, as the case may be in said system

App. No. Decree No.	NAME OF APPROPRIATOR TO WHOM DECREED	NAME OF STREAM	Date App. Date Priority	Miner's Inches	In Use	NAME OF DITCH (Water Delivered By)	No.	R/F	P/G/S	Present Irr. Acres	Irrigable Acres
* See											
Ditch											
Dist.		Rock Creek				Bitterroot Irrigation					
						District	4&5	R		21	0

NOTE: R—Denotes Regular Irrigation. F—Flood Irrigation. P—Water diverted by means of pumping. G—Water diverted by gravity. S—Stored Water.

Condition of System Good Topography Bench River Basin

Adequate Supply: Yes X No Explain

Remarks

* Joe & Wilhelmina Patzer is signed up for 21 Acres under the Bitterroot Irrigation District.

Also in: Plat No. Twp. Rge.	Plat No. Twp. Rge.	Plat No. Twp. Rge.
Plat No. Twp. Rge.	Plat No. Twp. Rge.	Plat No. Twp. Rge.

Information From:

Mrs. Barden

F-1-A 3M-9-55

County Ravalli

STATE OF MONTANA
STATE ENGINEERS OFFICE
Water Resources Survey

T. 7N R. 20W Plat No. 13

Farm Checked: Date 9-10-57

Photo No. 2P-170

By H. Carpenter & R. J. Peter

Mountain View Orchards - Lots Pt. 1-Pt. 2- Pt. 3-Pt. 4- Pt. 21- Pt. 22-23-24-, Blk. 7;

Legal Land Owner Gene (V.) Peterson Address Corvallis, Montana

Operator Same Address

Water is deliverd by:— 1. Private System; 2. Ditch Company; 3. State Project; 4. Federal Project; X 5. Irrigation District X

If under Ditch Company, Irrigation District, or Government Project, state the number of shares or inches, acre feet, as the case may be in said system

App. No. Decree No.	NAME OF APPROPRIATOR TO WHOM DECREED	NAME OF STREAM	Date App. Date Priority	Miner's Inches	In Use	NAME OF DITCH (Water Delivered By)	No.	R/F	P/G/S	Present Irr. Acres	Irrigable Acres
* See Ditch Dist.		Rock Creek				Bitterroot Irrigation District	4&5			29	0

NOTE: R—Denotes Regular Irrigation. F—Flood Irrigation. P—Water diverted by means of pumping. G—Water diverted by gravity. S—Stored Water.

Condition of System Good Topography Bench River Basin

Adequate Supply: Yes x No Explain

Remarks

* Gene (V.) Peterson is signed up for 29 Acres under the Bitterroot Irrigation District.

Also in: Plat No. 14 Twp. 7N Rge. 19W	Plat No. Twp. Rge.	Plat No. Twp. Rge.
Plat No. Twp. Rge.	Plat No. Twp. Rge.	Plat No. Twp. Rge.

Information From:

Mrs. Peterson

F-1-A 3M-9-55

County Ravalli

STATE OF MONTANA
STATE ENGINEERS OFFICE
Water Resources Survey

T. 7N R. 20W Plat No. 13

Farm Checked: Date 9-8-57

Photo No. 2P-169 ; 2P-170;

By Robert J. Peter

Legal Land Owner Mountain View Orchards - Lots 7-8, Pt.14,15-20 Blk. 6; Leonard & Virginia Peterson Address

Operator Same Address

Water is deliverd by:— 1. Private System; X 2. Ditch Company; 3. State Project; 4. Federal Project; X 5. Irrigation District X

If under Ditch Company, Irrigation District, or Government Project, state the number of shares or inches, acre feet, as the case may be in said system

App. No. Decree No.	NAME OF APPROPRIATOR TO WHOM DECREED	NAME OF STREAM	Date App. Date Priority	Miner's Inches	In Use	NAME OF DITCH (Water Delivered By)	No.	R/F	P/G/S	Present Irr. Acres	Irrigable Acres
* See											
Dist		Rock Creek				Bitterroot Irrigation					
						District	485	R		36	0
No											
Filing		Seepage & Waste				Peterson Ditch	1	R		9	0

NOTE: R—Denotes Regular Irrigation. F—Flood Irrigation. P—Water diverted by means of pumping. G—Water diverted by gravity. S—Stored Water.

Condition of System Good Topography Bench River Basin

Adequate Supply: Yes X No Explain

Remarks

* Leonard & Virginia Peterson are signed up for 54.7 Acres under the Bitterroot Irrigation District.

Also in: Plat No. Twp. Rge.	Plat No. Twp. Rge.	Plat No. Twp. Rge.
Plat No. Twp. Rge.	Plat No. Twp. Rge.	Plat No. Twp. Rge.

Information From:

Leonard Peterson

F-1-A 3M-9-55

County Ravalli

STATE OF MONTANA
STATE ENGINEERS OFFICE
Water Resources Survey

T. 7N R. 20W Plat No. 13

Farm Checked: Date 9-17-57

Photo No. 2P-170

By Robert J. Peter

Legal Land Owner Mountain View Orchards - Lot 1-9, 15-20, Blk. 4; Catherine Raudabaugh Address

Operator L. J. Wandler Address Corvallis, Montana

Water is deliverd by:— 1. Private System; X 2. Ditch Company; 3. State Project; 4. Federal Project; X 5. Irrigation District X

If under Ditch Company, Irrigation District, or Government Project, state the number of shares or inches, acre feet, as the case may be in said system

App. No. Decree No.	NAME OF APPROPRIATOR TO WHOM DECREED	NAME OF STREAM	Date App. Date Priority	Miner's Inches	In Use	NAME OF DITCH (Water Delivered By)	No.	R/F	F/G/S	Present Irr. Acres	Irrigable Acres
* See											
Ditch											
Dist.		Rock Creek				Bitterroot Irrigation					
						District	485	R)		76.3	0
		Res. Bunkhouse Cr.				Raudabaugh Ditch	1	F)			
A-1656	Josh R. Raudabaugh	Spr. & Waste - Sec. 11	1-6-13	60	No						
A-1657	Josh R. Raudabaugh	Spr. & Waste - Lot 21, Blk. 3	9-26-34	All	No						

NOTE: R—Denotes Regular Irrigation. F—Flood Irrigation. P—Water diverted by means of pumping. G—Water diverted by gravity. S—Stored Water.

Condition of System Good Topography Bench River Basin

Adequate Supply: Yes X No Explain

Remarks

*Catherine Raudabaugh is signed up for 76.3 Acres under the Bitterroot Irrigation District. Uses Bunkhouse Creek only when water is available out of it. Merely supplemental on a small part of land.

Also in: Plat No. Twp. Rge.	Plat No. Twp. Rge.	Plat No. Twp. Rge.
Plat No. Twp. Rge.	Plat No. Twp. Rge.	Plat No. Twp. Rge.

Information From:

L. J. Wandler

F-1-A 3M-9-55

County Ravalli

STATE OF MONTANA
STATE ENGINEERS OFFICE
Water Resources Survey

T. 7N R. 20W Plat No. 13

Farm Checked: Date 9-9-57

Photo No. 2P-170

By H. Carpenter & W. Lambeth

Legal Land Owner Mountain View Orchards - Lots 13-18, Blk. 18; 7-11, Blk. 19; 21-24, Blk. 3; Martyn & Pearl Richards Address

Operator Same Address

Water is deliverd by:— 1. Private System; 2. Ditch Company; 3. State Project; 4. Federal Project; X 5. Irrigation District X

If under Ditch Company, Irrigation District, or Government Project, state the number of shares or inches, acre feet, as the case may be in said system

App. No. Decree No.	NAME OF APPROPRIATOR TO WHOM DECREED	NAME OF STREAM	Date App. Date Priority	Miner's Inches	In Use	NAME OF DITCH (Water Delivered By)	No.	R/F	P/G/S	Present Irr. Acres	Irrigable Acres
* See											
Dist		Rock Creek				Bitterroot Irrigation					
						District	4&5	R		100	0

NOTE: R—Denotes Regular Irrigation. F—Flood Irrigation. P—Water diverted by means of pumping. G—Water diverted by gravity. S—Stored Water.

Condition of System Topography River Basin

Adequate Supply: Yes..... No..... Explain

Remarks

* Martyn & Pearl Richards are signed up for 100.1 Acres under the Bitterroot Irrigation District.

Also in: Plat No..... Twp..... Rge.....	Plat No..... Twp..... Rge.....	Plat No..... Twp..... Rge.....
Plat No..... Twp..... Rge.....	Plat No..... Twp..... Rge.....	Plat No..... Twp..... Rge.....

Information From:

Martyn Richards

F-1-A 3M-9-55

County Ravalli

STATE OF MONTANA
STATE ENGINEERS OFFICE
Water Resources Survey

T. 7N R. 20W. Plat No. 13

Farm Checked: Date 9-10-57

Photo No. 2P-179

By H. Carpenter & R. J. Peter

Legal Land Owner Mountain View Orchards -- Lots 13-16, Blk. 2; Pt.2,3,4,& 5, Lot 6, Pt. 7, Pt. 8,(Pt. 19, Pt. 20, Pt. 21, Geo. & Theresa Riley Address Pt. 22,) Blk. 7;

Operator Same Address

Water is delivered by:— 1. Private System; 2. Ditch Company; 3. State Project; 4. Federal Project; x 5. Irrigation District x

If under Ditch Company, Irrigation District, or Government Project, state the number of shares or inches, acre feet, as the case may be in said system

App. No. Decree No.	NAME OF APPROPRIATOR TO WHOM DECREED	NAME OF STREAM	Date App. Date Priority	Miner's Inches	In Use	NAME OF DITCH (Water Delivered By)	No.	R/F	P/G/S	Present Irr. Acres	Irrigable Acres
*See											
Dist		Lake Como				Bitterroot Irrigation					
						District	4&5	R		76	0

NOTE: R—Denotes Regular Irrigation. F—Flood Irrigation. P—Water diverted by means of pumping. G—Water diverted by gravity. S—Stored Water.

Condition of System Good Topography Bench River Basin

Adequate Supply: Yes x No Explain

Remarks

* Geo. & Theresa Riley are signed up for 101.3 Acres & 8.7 Acres under the Bitterroot Irrigation District.
Also used on #11-B.

+ Pt19, pt 20, pt 21, pt 22 Blk 7 -- Geo. R. Riley Name

Also in: Plat No. Twp. Rge.	Plat No. Twp. Rge.	Plat No. Twp. Rge.
Plat No. Twp. Rge.	Plat No. Twp. Rge.	Plat No. Twp. Rge.

Information From:
Mrs. Riley

F-1-A 3M-9-55

County Ravalli

STATE OF MONTANA
STATE ENGINEERS OFFICE
Water Resources Survey

T. 7N R. 20W Plat No. 13

Farm Checked: Date 7-26-57

Photo No. 2P-84

By R.J. Peter & H. Carpenter

Legal Land Owner Mountain View Orchards - Lot Pt. 19, Pt. 20, Blk. 19; Geo. Sacks, et al Address

Operator Same Address

Water is deliverd by:— 1. Private System; 2. Ditch Company; 3. State Project; 4. Federal Project; 5. Irrigation District

If under Ditch Company, Irrigation District, or Government Project, state the number of shares or inches, acre feet, as the case may be in said system

App. No. Decree No.	NAME OF APPROPRIATOR TO WHOM DECREED	NAME OF STREAM	Date App. Date Priority	Miner's Inches	In Use	NAME OF DITCH (Water Delivered By)	No.	R/F	P/G/S	Present Irr. Acres	Irrigable Acres
* See Ditch Co.		Bitterroot River				Wood-Parkhurst Ditch	1	R		6	0

NOTE: R—Denotes Regular Irrigation. F—Flood Irrigation. p—Water diverted by means of pumping. G—Water diverted by gravity. S—Stored Water.

Condition of System Topography River Basin

Adequate Supply: Yes No Explain

Remarks

* Sacks Bros. are signed up for 3/4 Share under the Wood-Parkhurst Ditch (Supply Ditch Association).

Also in:								
Plat No.	Twp.	Rge.	Plat No.	Twp.	Rge.	Plat No.	Twp.	Rge.
Plat No.	Twp.	Rge.	Plat No.	Twp.	Rge.	Plat No.	Twp.	Rge.

Information From: Field Survey

F-1-A 3M-9-55

County Ravalli

T 7N R 20W Plat No. 13

STATE OF MONTANA
STATE ENGINEERS OFFICE
Water Resources Survey

Farm Checked: Date 9-7-57

Photo No. 2P-168

By H. Carpenter & R.J. Peter

Legal Land Owner Mountain View Orchards - Lot 10 Blk. 13; 14-17, Blk. 14; Hugh & Lena Simpson Address

Operator Ralph Erickson Address

Water is deliverd by.— 1. Private System; 2. Ditch Company; 3. State Project; 4. Federal Project; X 5. Irrigation Distric. X

If under Ditch Company, Irrigation District, or Government Project, state the number of shares or inches, acre feet, as the case may be in said system

App. No. Decree No.	NAME OF APPROPRIATOR TO WHOM DECREED	NAME OF STREAM	Date App. Date Priority	Miner's Inches	In Use	NAME OF DITCH (Water Delivered By)	No.	R/F	P/G/S	Present Irr. Acres	Irrigable Acres
*See											
Dist		Rock Creek				Bitterroot Irrigation District	485	R		47	0

NOTE: R—Denotes Regular Irrigation. F—Flood Irrigation. P—Water diverted by means of pumping. G—Water diverted by gravity. S—Stored Water.

Condition of System Good Topography Bench River Basin

Adequate Supply: Yes X No Explain

Remarks * Hugh & Lena Simpson are signed up for 57.5 Acres under the Bitterroot Irrigation District.
Also used in Summerdale Orchards.

Also in: Plat No. Twp. Rge.	Plat No. Twp. Rge.	Plat No. Twp. Rge.
Plat No. Twp. Rge.	Plat No. Twp. Rge.	Plat No. Twp. Rge.

Information From:
Hugh Simpson

F-1-A 3M-9-55

County Ravalli

STATE OF MONTANA

STATE ENGINEERS OFFICE

Water Resources Survey

T 7N R 20W Plat No. 13

Farm Checked: Date 9-4-57

Photo No. 2P-168; 2P-169;

By H. Carpenter & R.J. Peter

Legal Land Owner Mountain View Orchards - Lots 13-14, Blk. 11; 18-24, Blk. 14; Russell E. Smith, et al Address

Operator Johnston (buying) Address

Water is deliverd by:— 1. Private System; 2. Ditch Company; 3. State Project; 4. Federal Project; x 5. Irrigation District x

If under Ditch Company, Irrigation District, or Government Project, state the number of shares or inches, acre feet, as the case may be in said system

App. No. Decree No.	NAME OF APPROPRIATOR TO WHOM DECREED	NAME OF STREAM	Date App. Date Priority	Miner's Inches	In Use	NAME OF DITCH (Water Delivered By)	No.	R/F	P/G/S	Present Irr. Acres	Irrigable Acres
*See											
Dist		Rock Creek				Bitterroot Irrigation					
						District	485	R		75	0
A-403	A. P. Svenson	Seepage, South Fork									
		Coyote Gulch	2-28-29	30	No						

NOTE: R—Denotes Reguler Irrigation. F—Flood Irrigation. P—Water diverted by means of pumping. G—Water diverted by gravity. S—Stored Water.

Condition of System Good Topography Bench River Basin

Adequate Supply: Yes x No Explain

Remarks

*Russell E. Smith, et al, are signed up for 75 Acres under the Bitterroot Irrigation District.

Also in: Plat No. Twp. Rge.	Plat No. Twp. Rge.	Plat No. Twp. Rge.
Plat No. Twp. Rge.	Plat No. Twp. Rge.	Plat No. Twp. Rge.

Information From:

Harry Day

F-1-A 3M-9-55

County Ravalli

STATE OF MONTANA
STATE ENGINEERS OFFICE
Water Resources Survey

T. 7N R. 20W Plat No. 13

Farm Checked: Date 9-11-57

Photo No. 2P-168

By H. Carpenter & R.J. Peter

Mountain View Orchards - Lots 1-6, 17-24, Blk.13;

Legal Land Owner Joe N. Sutherland Address

Operator Address

Water is delivered by:— 1. Private System; 2. Ditch Company; 3. State Project; 4. Federal Project; X 5. Irrigation District X

If under Ditch Company, Irrigation District, or Government Project, state the number of shares or inches, acre feet, as the case may be in said system

App. No. Decree No.	NAME OF APPROPRIATOR TO WHOM DECREED	NAME OF STREAM	Date App. Date Priority	Miner's Inches	In Use	NAME OF DITCH (Water Delivered By)	No.	R/F	P/G/S	Present Irr. Acres	Irrigable Acres
* See											
Dist		Rock Creek				Bitterroot Irrigation					
						District	485	R		89	0

NOTE: R—Denotes Regular Irrigation. F—Flood Irrigation. P—Water diverted by means of pumping. G—Water diverted by gravity. S—Stored Water.

Condition of System Good Topography Bench River Basin

Adequate Supply: Yes X No Explain

Remarks

* Joe N. Sutherland is signed up for 15.9 Acres & 100 Acres under the Bitterroot Irrigation District.
Also used on #15-A;

Also in:	Plat No.	Twp.	Rge.	Plat No.	Twp.	Rge.	Plat No.	Twp.	Rge.
	Plat No.	Twp.	Rge.	Plat No.	Twp.	Rge.	Plat No.	Twp.	Rge.

Information From:

Joe Sutherland.

F-1-A 3M-9-55

County Ravalli

STATE OF MONTANA
STATE ENGINEERS OFFICE
Water Resources Survey

T. 7N R. 20W Plat No. 13

Farm Checked: Date 9-7-57

Photo No. 2P-169

By R.J. Peter & H. Carpenter

Mountain View Orchards - Lots 4-16, Blk. 10; 3-4, 11-12, Blk. 11;

Legal Land Owner C. J. & Emma Swanson Address

Operator Address

Water is deliverd by:— 1. Private System; 2. Ditch Company; 3. State Project; 4. Federal Project; X 5. Irrigation District *

If under Ditch Company, Irrigation District, or Government Project, state the number of shares or inches, acre feet, as the case may be in said system

App. No. Decree No.	NAME OF APPROPRIATOR TO WHOM DECREED	NAME OF STREAM	Date App. Date Priority	Miner's Inches	In Use	NAME OF DITCH (Water Delivered By)	No.	R/F	P/G/S	Present Irr. Acres	Irrigable Acres
* See											
Dist		Rock Creek				Bitterroot Irrigation					
						District	485			79	0

NOTE: R—Denotes Regular Irrigation. F—Flood Irrigation. P—Water diverted by means of pumping. G—Water diverted by gravity. S—Stored Water.

Condition of System Topography River Basin

Adequate Supply: Yes No Explain

Remarks

* Carl & Emma Swanson are signed up for 111.5 Acres under the Bitterroot Irrigation District.

Also in: Plat No. Twp. Rge.	Plat No. Twp. Rge.	Plat No. Twp. Rge.
Plat No. Twp. Rge.	Plat No. Twp. Rge.	Plat No. Twp. Rge.

Information From:

Field Survey

F-1-A 3M-9-55

County Ravalli

STATE OF MONTANA
STATE ENGINEERS OFFICE
Water Resources Survey

T. 7N R. 20W Plat No. 13

Farm Checked: Date 9-7-57

Photo No. 2P-169

By H. Carpenter & R.J. Peter

Legal Land Owner Mountain View Orchards - Lots 9-10, 15-19Pt. 20, Pt. 21, Blk. 11; Emma (C.) Swanson Address

Operator Address

Water is deliverd by:— 1. Private System; 2. Ditch Company; 3. State Project; 4. Federal Project; X 5. Irrigation District X

If under Ditch Company, Irrigation District, or Government Project, state the number of shares or inches, acre feet, as the case may be in said system

App. No. Decree No.	NAME OF APPROPRIATOR TO WHOM DECREED	NAME OF STREAM	Date App. Date Priority	Miner's Inches	In Use	NAME OF DITCH (Water Delivered By)	No.	R/F	P/G/S	Present Irr. Acres	Irrigable Acres
* See											
Dist		Rock Creek				Bitterroot Irrigation					
						District	485	R		64	0

NOTE: R—Denotes Regular Irrigation. F—Flood Irrigation. P—Water diverted by means of pumping. G—Water diverted by gravity. S—Stored Water.

Condition of System Good Topography Bench River Basin

Adequate Supply: Yes X No Explain

Remarks

* Emma (C.) Swanson is signed up for 44.9 Acres & 111.5 Acres under the Bitterroot Irrigation District.

Also used on #14-A;

Also in: Plat No. Twp. Rge.	Plat No. Twp. Rge.	Plat No. Twp. Rge.
Plat No. Twp. Rge.	Plat No. Twp. Rge.	Plat No. Twp. Rge.

Information From:

C. J. Swanson

F-1-A 3M-9-55

County Ravalli

STATE OF MONTANA
STATE ENGINEERS OFFICE
Water Resources Survey

T. 7N R. 20W Plat No. 13

Farm Checked: Date 9-7-57

Photo No. 2P-169

By H. Carpenter & R.J. Peter

Legal Land Owner Mountain View Orchards - Lots 21-24, Blk. 10; Kenneth Swanson, et al Address

Operator Clarence Mann (buying) Address

Water is deliverd by:— 1. Private System; 2. Ditch Company; 3. State Project; 4. Federal Project; X 5. Irrigation District X

If under Ditch Company, Irrigation District, or Government Project, state the number of shares or inches, acre feet, as the case may be in said system

App. No. Decree No.	NAME OF APPROPRIATOR TO WHOM DECREED	NAME OF STREAM	Date App. Date Priority	Miner's Inches	In Use	NAME OF DITCH (Water Delivered By)	No.	R/F	P/G/S	Present Irr. Acres	Irrigable Acres
*See Dist		Rock Creek				Bitterroot Irrigation District	4&5	R		25.3	0

NOTE: R—Denotes Regular Irrigation. F—Flood Irrigation. P—Water diverted by means of pumping. G—Water diverted by gravity. S—Stored Water.

Condition of System Good Topography Bench River Basin

Adequate Supply: Yes X No Explain

Remarks

* Kenneth Swanson, et al, are signed up for 25.3 Acres under the Bitterroot Irrigation District.

Also in: Plat No. Twp. Rge.	Plat No. Twp. Rge.	Plat No. Twp. Rge.
Plat No. Twp. Rge.	Plat No. Twp. Rge.	Plat No. Twp. Rge.

Information From:

C. J. Swanson

F-1-A 3M-9-55

County Ravalli

STATE OF MONTANA
STATE ENGINEERS OFFICE
Water Resources Survey

T. 7N R. 20W Plat No. 13

Farm Checked: Date 9-17-57

Photo No.

By Robert J. Peter

Mountain View Orchards - Lot 7-8, Blk. 1;
Legal Land Owner Marie (W.) Symington Address

Operator Galvin Brazeal Address

Water is deliverd by:— 1. Private System; 2. Ditch Company; 3. State Project; 4. Federal Project; X 5. Irrigation District X

If under Ditch Company, Irrigation District, or Government Project, state the number of shares or inches, acre feet, as the case may be in said system

App. No. Decree No.	NAME OF APPROPRIATOR TO WHOM DECREED	NAME OF STREAM	Date App. Date Priority	Miner's Inches	In Use	NAME OF DITCH (Water Delivered By)	No.	R/F	P/G/S	Present Irr. Acres	Irrigable Acres
* See Ditch Dist.		Rock Creek				Bitterroot Irrigation District	4&5	R		19.3	0

NOTE: R—Denotes Regular Irrigation. F—Flood irrigation. P—Water diverted by means of pumping. G—Water diverted by gravity. S—Stored Water.

Condition of System Good Topography Bench River Basin

Adequate Supply: Yes X No Explain

Remarks

* Marie (W.) Symington is signed up for 19.3 Acres under the Bitterroot Irrigation District.

Also in: Plat No. Twp. Rge.	Plat No. Twp. Rge.	Plat No. Twp. Rge.
Plat No. Twp. Rge.	Plat No. Twp. Rge.	Plat No. Twp. Rge.

Information From:

Calvin Brazeal

F-1-A 3M-9-55

County Ravalli

STATE OF MONTANA
STATE ENGINEERS OFFICE
Water Resources Survey

T. 7N R. 20W Plat No. 13

Farm Checked: Date 7-27-58

Photo No. 2P-84; 2P-85;

By R.J. Peter & H. Carpenter

Mountain View Orchards - Lots 21-24, Blk. 4; 13-15, Blk. 19;

Legal Land Owner Alice W. Taber Address

Operator Andrew Polson Address

Water is deliverd by:— 1. Private System;X 2. Ditch Company; 3. State Project; 4. Federal Project; 5. Irrigation District

If under Ditch Company, Irrigation District, or Government Project, state the number of shares or inches, acre feet, as the case may be in said system

App. No. Decree No.	NAME OF APPROPRIATOR TO WHOM DECREED	NAME OF STREAM	Date App. Date Priority	Miner's Inches	In Use	NAME OF DITCH (Water Delivered By)	No.	A/F	P/G/S	Present Irr. Acres	Irrigable Acres
D-249	Geo. B. Wood	Bunkhouse Creek	6-1-93	100	Yes	Wood Ditch	1			11	0

NOTE: R—Denotes Regular Irrigation. F—Flood Irrigation. P—Water diverted by means of pumping. G—Water diverted by gravity. S—Stored Water.

Condition of System Topography River Basin

Adequate Supply: Yes No Explain

Remarks

Also in: Plat No. Twp. Rge.	Plat No. Twp. Rge.	Plat No. Twp. Rge.
Plat No. Twp. Rge.	Plat No. Twp. Rge.	Plat No. Twp. Rge.

Information From: Field Survey

F-1-A 3M-9-55

County Ravalli

STATE OF MONTANA
STATE ENGINEERS OFFICE
Water Resources Survey

T 7N R 20W Plat No. 13

Farm Checked: Date 9-17-57

Photo No. 2P-169; 2P-170;

By Robert J. Peter

Legal Land Owner Mountain View Orchards - Lots 1-8, 17-24, Blk. 16; Pt.1, Pt.2, Pt.3, 4-10 Blk. 8; Lots 13-22, Blk. 8; Thousand Acres Inc. Address

Operator Address

Water is deliverd by:— 1. Private System; 2. Ditch Company; 3. State Project; 4. Federal Project; 5. Irrigation District

If under Ditch Company, Irrigation District, or Government Project, state the number of shares or inches, acre feet, as the case may be in said system

App. No. Decree No.	NAME OF APPROPRIATOR TO WHOM DECREED	NAME OF STREAM	Date App. Date Priority	Miner's Inches	In Use	NAME OF DITCH (Water Delivered By)	No.	R/F	P/G/S	Present Irr. Acres	Irrigable Acres
* See											
Dist.		Rock Creek				Bitterroot Irrigation					
						District				221.2	0
A-130	Earl M. Scott	Birch Creek	5-3-10	160	No						

NOTE: R—Denotes Regular Irrigation. F—Flood Irrigation. P—Water diverted by means of pumping. G—Water diverted by gravity. S—Stored Water.

Condition of System Topography River Basin

Adequate Supply: Yes No Explain

Remarks

* Jess L. Mickens is signed up for 113.6 Acres under the Bitterroot Irrigation District.

* C. W. Allnut is signed up for 108.2 Acres under the Bitterroot Irrigation District.

Jesse L. Mickens - Lots 4-22, Blk. 8;

C. W. Allnut - Lots 1-8, 17-24, Blk. 16;

See also Home Acres Orchards - T.8N - R.20W.

Also in: Plat No. 9 Twp. 8N Rge. 20W	Plat No. Twp. Rge.	Plat No. Twp. Rge.
Plat No. Twp. Rge.	Plat No. Twp. Rge.	Plat No. Twp. Rge.

Information From:

Mrs. Mickens & Mrs. Horton

F-1-A 3M-9-55

County Ravalli

STATE OF MONTANA

STATE ENGINEERS OFFICE

Water Resources Survey

T. 7N R. 20W Plat No. 13

Farm Checked: Date 9-9-57

Photo No. 2P-170

By H. Carpenter & W. Lambeth

Legal Land Owner Mountain View Orchards - Lot 19, Blk. 18; Lot 5-6, 16-18, Blk. 19; Ralph Woodward Address

Operator Same Address

Water is deliverd by:— 1. Private System; 2. Ditch Company; 3. State Project; 4. Federal Project; X 5. Irrigation District X

If under Ditch Company, Irrigation District, or Government Project, state the number of shares or inches, acre feet, as the case may be in said system

App. No. Decree No.	NAME OF APPROPRIATOR TO WHOM DECREED	NAME OF STREAM	Date App. Date Priority	Miner's Inches	In Use	NAME OF DITCH (Water Delivered By)	No.	R/F	P/G/S	Present Irr. Acres	Irrigable Acres
* See											
Dist		Lake Como				Bitterroot Irrigation					
						District	485	R		23	0

NOTE: R—Denotes Regular Irrigation. F—Flood Irrigation. P—Water diverted by means of pumping. G—Water diverted by gravity. S—Stored Water.

Condition of System Good Topography Bench River Basin

Adequate Supply: Yes X No Explain

Remarks

* Ralph Woodward is signed up for 23 Acres under the Bitterroot Irrigation District.

Also in: Plat No. Twp. Rge.	Plat No. Twp. Rge.	Plat No. Twp. Rge.
Plat No. Twp. Rge.	Plat No. Twp. Rge.	Plat No. Twp. Rge.

Information From:

Martyn Richards

F-1-A 3M-9-55

County Ravalli

STATE OF MONTANA
STATE ENGINEERS OFFICE
Water Resources Survey

T. 7N R. 20W Plat No. 13

Farm Checked: Date 9-18-57

Photo No. 2P-170

By Robert J. Peter

Mountain View Orchards - Lots 1-4, 21-24, Blk. 2; Pt. 12, 13-20, Blk. 1; Pt.1-Pt.2-Pt.3-Pt.23-Pt.24-, Blk. 3

Legal Land Owner John & Charlotte Zacha Address 8;

Operator Same Address

Water is deliverd by:— 1. Private System; 2. Ditch Company; 3. State Project; 4. Federal Project; X 5. Irrigation District X

If under Ditch Company, Irrigation District, or Government Project, state the number of shares or inches, acre feet, as the case may be in said system

App. No. Decree No.	NAME OF APPROPRIATOR TO WHOM DECREED	NAME OF STREAM	Date App. Date Priority	Miner's Inches	In Use	NAME OF DITCH (Water Delivered By)	No.	R/F	P/G/S	Present Irr. Acres	Irrigable Acres
* See											
Ditch											
Dist.		Rock Creek				Bitterroot Irrigation					
						District	485	R		148	0

NOTE: R—Denotes Regular Irrigation. F—Flood Irrigation. P—Water diverted by means of pumping. G—Water diverted by gravity. S—Stored Water.

Condition of System Good Topography Bench River Basin

Adequate Supply: Yes X No Explain

Remarks

* John & Charlotte Zacha are signed up for 220.1 Acres under the Bitterroot Irrigation District.

Also in: Plat No. Twp. Rge.	Plat No. Twp. Rge.	Plat No. Twp. Rge.
Plat No. Twp. Rge.	Plat No. Twp. Rge.	Plat No. Twp. Rge.

Information From:

John Zacha

F-1-A 3M-9-55

County Ravalli

Farm Checked: Date 8-8-57

By Hershel Carpenter

STATE OF MONTANA
STATE ENGINEERS OFFICE
Water Resources Survey

T. 7N R. 20W Plat No. 13

Photo No. 2P-87

Legal Land Owner Ray (J.) & Myrtle Murphy Address Corvallis, Montana

Operator Same Address

Water is deliverd by:— 1. Private System; X 2. Ditch Company; 3. State Project; 4. Federal Project; 5. Irrigation District

If under Ditch Company, Irrigation District, or Government Project, state the number of shares or inches, acre feet, as the case may be in said system

App. No. Decree No.	NAME OF APPROPRIATOR TO WHOM DECREED	NAME OF STREAM	Date App. Date Priority	Miner's Inches	In Use	NAME OF DITCH (Water Delivered By)	No.	R/F	P/G/S	Present Irr. Acres	Irrigable Acres
* D-145	Corvallis Canal &										
	Water Company	Bitterroot River	1-1-71	5000	2 2/9						
					Shs.	Corvallis Canal	1	R		125	0

NOTE: R--Denotes Regular Irrigation. F—Flood Irrigation. P—Water diverted by means of pumping. G—Water diverted by gravity. S—Stored Water.

Condition of System Good Topography Valley River Basin Columbia River, Bitterroot River,

Adequcte Supply: Yes X No Explain

Remarks * Ray Murphy is signed up for 2 2/9 Shares under the Corvallis Canal & Water Company.

Also in: Plat No. Twp. Rge. / Plat No. Twp. Rge.	Plat No. Twp. Rge. / Plat No. Twp. Rge.	Plat No. Twp. Rge. / Plat No. Twp. Rge.

Information From:

Clarence Popham

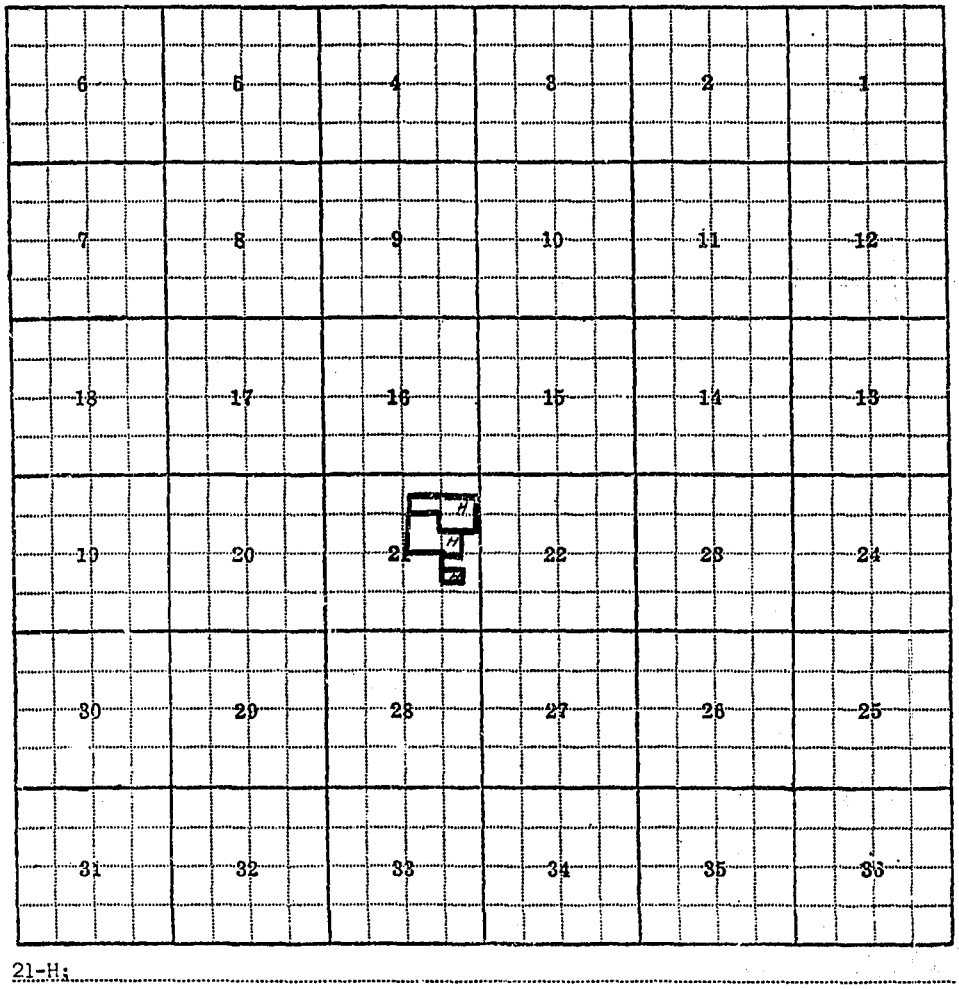
6
5
4
3
2
1
7
8
9
10
11
12
18
17
16
15
14
13
19
20
21
22
23
24
30
29
28
27
26
25
31
32
33
34
35
36

21-H:

F-1-A 3M-9-55

County Ravalli

STATE OF MONTANA
STATE ENGINEERS OFFICE
Water Resources Survey

T. 7N R. 20W Plat No. 13

Farm Checked: Date 7-29-57

Photo No. 2P-36

By R.J. Peter & H. Carpenter

Legal Land Owner Thomas (Tom) & Ina Murphy Address Corvallis, Montana

Operator Same Address

Water is deliverd by:— 1. Private System; 2. Ditch Company; X 3. State Project; 4. Federal Project; 5. Irrigation District

If under Ditch Company, Irrigation District, or Government Project, state the number of shares or inches, acre feet, as the case may be in said system

App. No. Decree No.	NAME OF APPROPRIATOR TO WHOM DECREED	NAME OF STREAM	Date App. Date Priority	Miner's Inches	In Use	NAME OF DITCH (Water Delivered By)	No.	R/F	P/G/S	Present Irr. Acres	Irrigable Acres
* See Ditch Company Right		Bitterroot River				Corvallis Canal	2	R		103	0

NOTE: R—Denotes Regular Irrigation. F—Flood Irrigation. P—Water diverted by means of pumping. G—Water diverted by gravity. S—Stored Water.

Condition of System Good Topography Valley River Basin Columbia River, Bitterroot River

Adequate Supply: Yes X No Explain

Remarks

* Thomas Murphy is signed up for 3 Shares under the Corvallis Canal & Water Company.

Also in: Plat No. Twp. Rge.	Plat No. Twp. Rge.	Plat No. Twp. Rge.
Plat No. Twp. Rge.	Plat No. Twp. Rge.	Plat No. Twp. Rge.

Information From:

Thomas Murphy

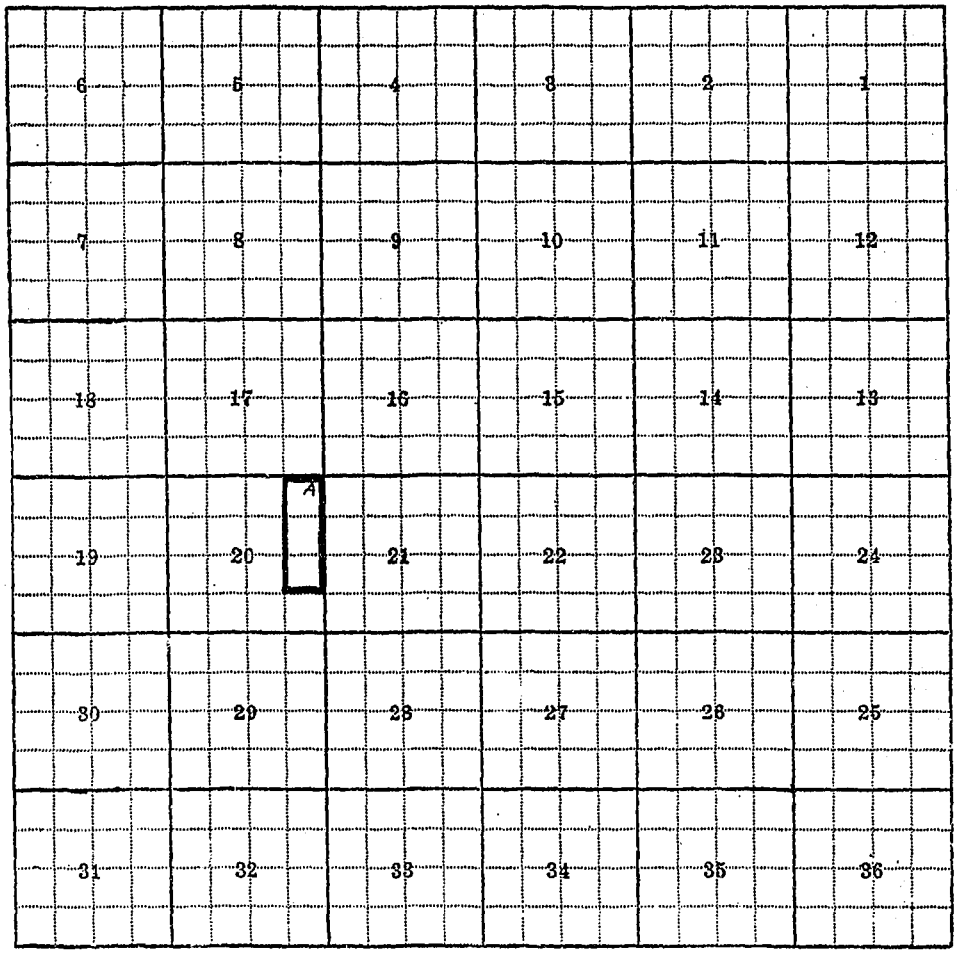
6
5
4
3
2
1
7
8
9
10
11
12
18
17
16
15
14
13
A
19
20
21
22
23
24
30
29
28
27
26
25
31
32
33
34
35
36

20-A:

F-1-A 3M-9-55

County Ravalli

Farm Checked: Date 7-9-57

By R.J. Peter & H.L. Bille

STATE OF MONTANA
STATE ENGINEERS OFFICE
Water Resources Survey

T 7N R 20W Plat No. 13

Photo No. 2P-36

Legal Land Owner Allen & Edith Nelson Address Woodside, Montana

Operator Same Address

Water is deliverd by:— 1. Private System; 2. Ditch Company; X 3. State Project; 4. Federal Project; 5. Irrigation District

If under Ditch Company, Irrigation District, or Government Project, state the number of shares or inches, acre feet, as the case may be in said system

App. No. Decree No.	NAME OF APPROPRIATOR TO WHOM DECREED	NAME OF STREAM	Date App. Date Priority	Miner's Inches	In Use	NAME OF DITCH (Water Delivered By)	No.	R/F	P/G/S	Present Irr. Acres	Irrigable Acres
* D-230	Woodside Irrigation Company	Bitterroot River	10-1-05	2000	100 sh	Woodside Ditch	2	R		45	0

NOTE: R—Denotes Regular Irrigation. F—Flood Irrigation. P—Water diverted by means of pumping. G—Water diverted by gravity. S—Stored Water.

Condition of System Good Topography Bench River Basin Columbia River, Bitterroot River

Adequate Supply: Yes X No Explain

Remarks

* Allen Nelson is signed up for 100 Shares under the Woodside Irrigation Company.
Trade Miller Right with Rumble.

Also in: Plat No.	Twp.	Rge.	Plat No.	Twp.	Rge.	Plat No.	Twp.	Rge.
Plat No.	Twp.	Rge.	Plat No.	Twp.	Rge.	Plat No.	Twp.	Rge.

Information From:

Mr. Allen

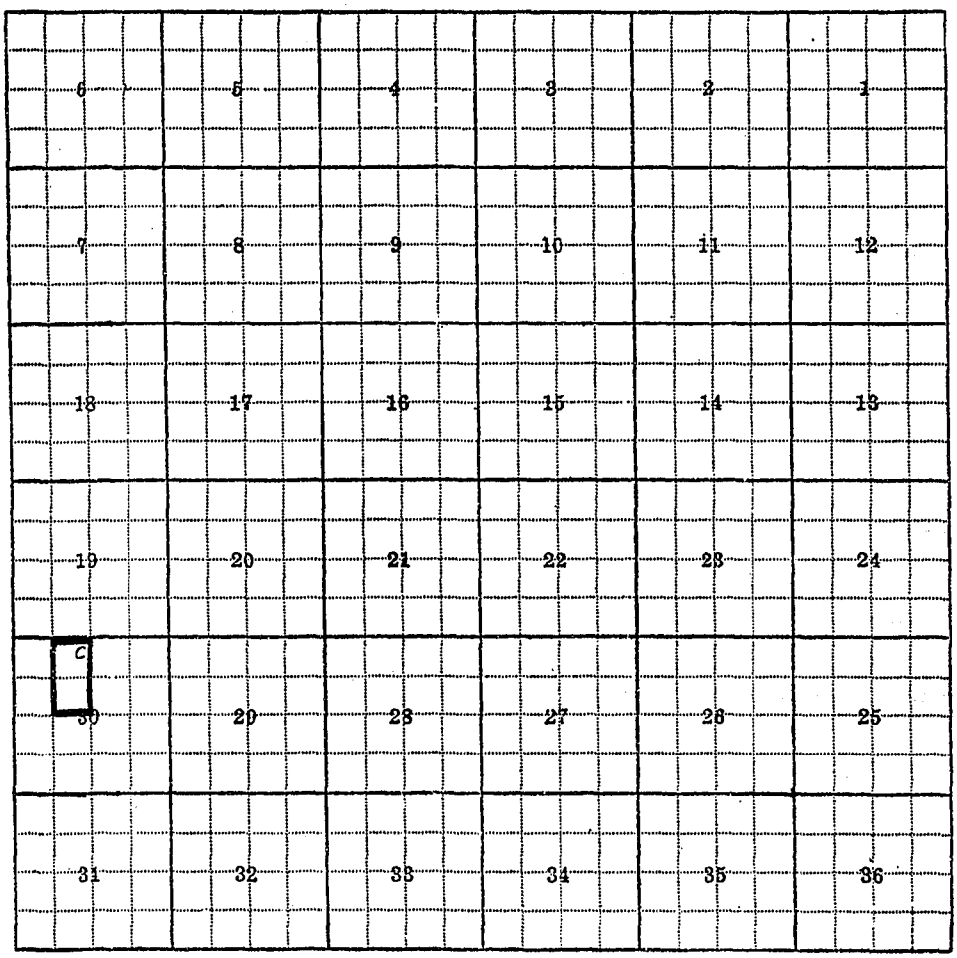
6
5
4
3
2
1
7
8
9
10
11
12
18
17
16
15
14
13
19
20
21
22
23
24
C
30
29
28
27
26
25
31
32
33
34
35
36

30-C;

F-1-A 3M-9-55

County Ravalli

Farm Checked: Date 7-28-57

By R.J. Peter & H. Carpenter

STATE OF MONTANA
STATE ENGINEERS OFFICE
Water Resources Survey

T. 7N R. 20W Plat No. 13

Photo No 2P-66

Legal Land Owner Frank & Bella O'Brien Address Corvallis, Montana

Operator Same Address

Water is deliverd by:— 1. Private System; 2. Ditch Company; X 3. State Project; 4. Federal Project; 5. Irrigation District

If under Ditch Company, Irrigation District, or Government Project, state the number of shares or inches, acre feet, as the case may be in said system

App. No. Decree No.	NAME OF APPROPRIATOR TO WHOM DECREED	NAME OF STREAM	Date App. Date Priority	Miner's Inches	In Use	NAME OF DITCH (Water Delivered By)	No.	R/F	P/G/S	Present Irr. Acres	Irrigable Acres
* D-145	Corvallis Canal &										
	Water Company	Bitterroot River	1-1-71	0000	1 1/8						
					Sh.	Corvallis Canal	2	R		45	0
					Yes						

NOTE: R—Denotes Regular Irrigation. F—Flood Irrigation. P—Water diverted by means of pumping. G—Water diverted by gravity. S—Stored Water.

Condition of System Good Topography Valley River Basin Columbia River, Bitterroot River,

Adequate Supply: Yes X No Explain

Remarks

* Frank O'Brien is signed up for 1 1/8 Shares under the Corvallis Canal & Water Company.

Also in: Plat No. Twp. Rge.	Plat No. Twp. Rge.	Plat No. Twp. Rge.
Plat No. Twp. Rge.	Plat No. Twp. Rge.	Plat No. Twp. Rge.

Information From:

Frank O'Brien

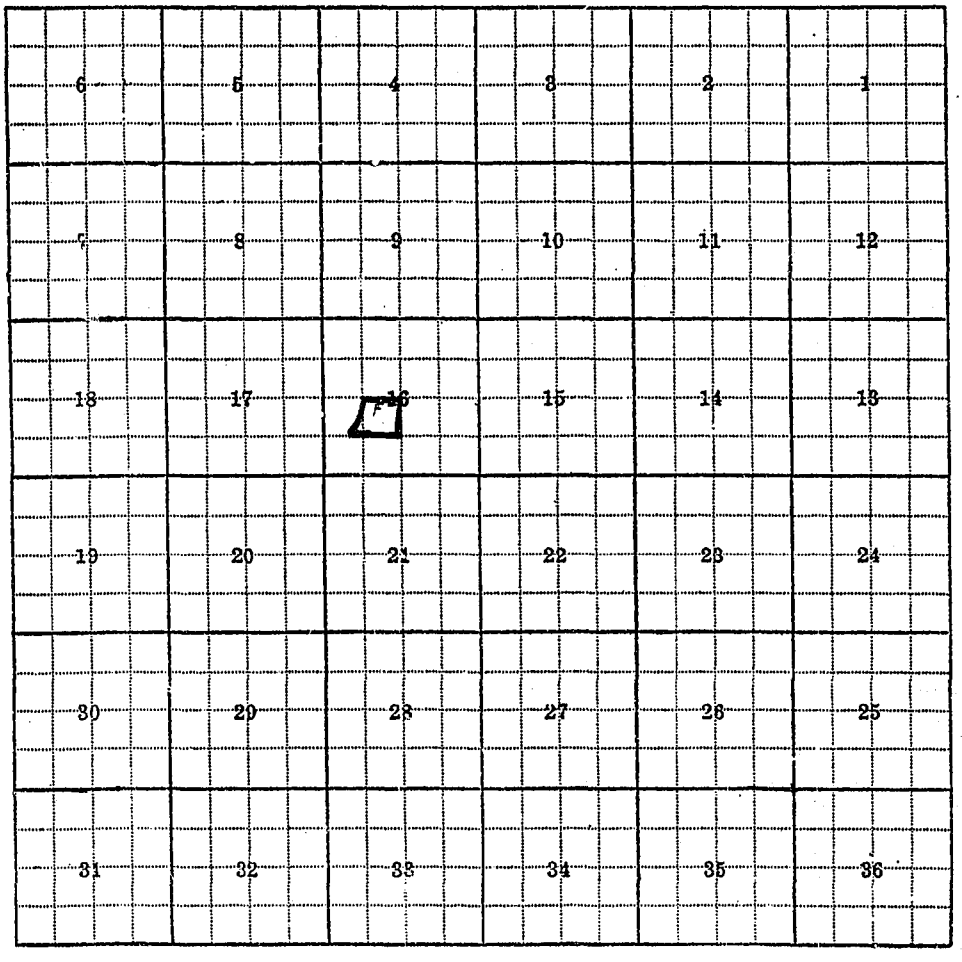
6
5
4
3
2
1
7
8
9
10
11
12
18
17
16
F
15
14
13
19
20
21
22
23
24
30
29
28
27
26
25
31
32
33
34
35
36

16-F:

F-1-A 3M-9-55

County Ravalli

Farm Checked: Date 7-28-57

By Robert Peter & Hershel Carpenter

STATE OF MONTANA
STATE ENGINEERS OFFICE
Water Resources Survey
3

T 7N R 20W Plat No 13

Photo No

Legal Land Owner Edward O'Hare Address

Operator Address

Water is deliverd by:— 1. Private System; 2. Ditch Company; 3. State Project; 4. Federal Project; 5. Irrigation District

If under Ditch Company, Irrigation District, or Government Project, state the number of shares or inches, acre feet, as the case may be in said system

App. No. Decree No.	NAME OF APPROPRIATOR TO WHOM DECREED	NAME OF STREAM	Date App. Date Priority	Miner's Inches	In Use	NAME OF DITCH (Water Delivered By)	No.	R/F	P/G/S	Present Irr. Acres	Irrigable Acres
		NO IRRIGATION									
A-1417	John H. McJunkin	Unnamed Spring	3-14-08	60	Stock						

NOTE: R—Denotes Regular Irrigation. F—Flood Irrigation. P—Water diverted by means of pumping. G—Water diverted by gravity. S—Stored Water.

Condition of System Topography River Basin

Adequate Supply: Yes No Explain

Remarks

Also in: Plat No 9	Twp 8N	Rge 20W	Plat No	Twp	Rge	Plat No	Twp	Rge
Plat No 14	Twp 7N	Rge 19W	Plat No	Twp	Rge	Plat No	Twp	Rge

Information From:

Field Survey

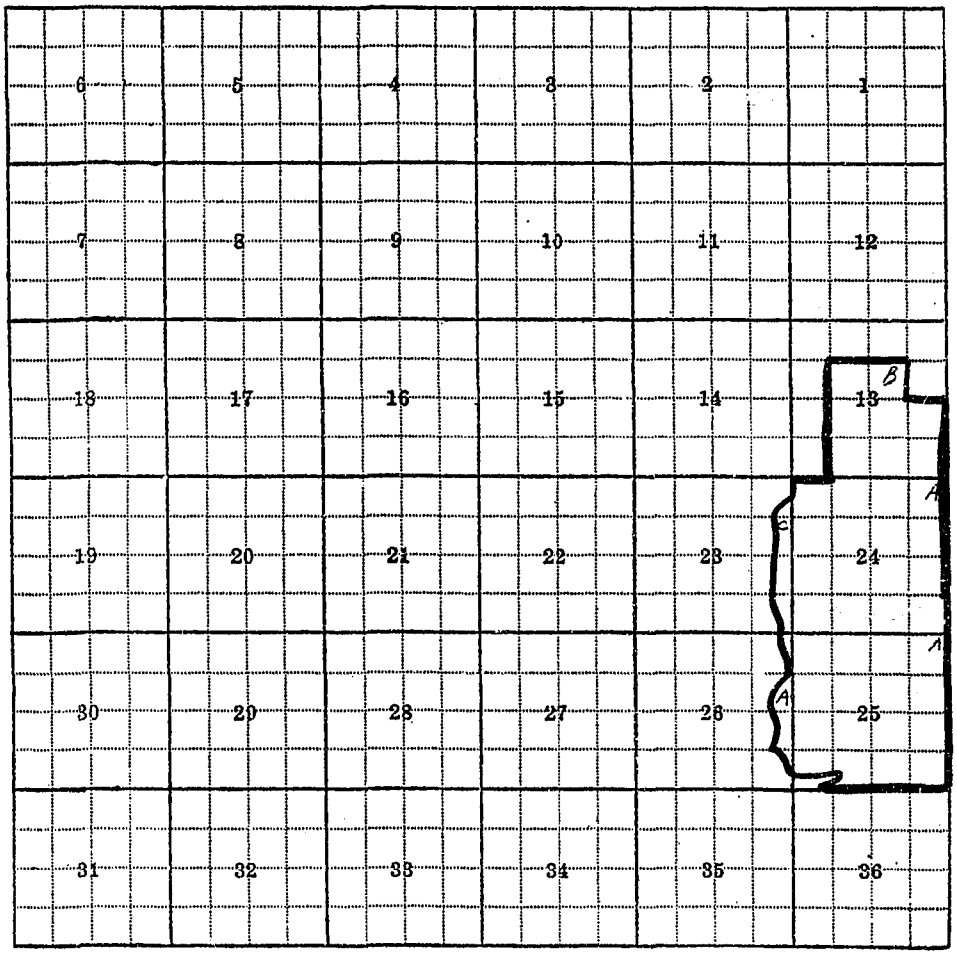

13-B; 23-C; 24-A; 25-A; 26-A;

F-1-A 3M-9-55

County Ravalli

Farm Checked: Date 6-29-57

By Robert J. Peter

STATE OF MONTANA
STATE ENGINEERS OFFICE
Water Resources Survey

T. 7N R. 20W Plat No. 13

Photo No. 2P-34

Legal Land Owner Asael, Mae, Devere Park Address Woodside, Montana

Operator Same Address

Water is deliverd by:— 1. Private System; X 2. Ditch Company; 3. State Project; 4. Federal Project; 5. Irrigation District

If under Ditch Company, Irrigation District, or Government Project, state the number of shares or inches, acre feet, as the case may be in said system

App. No. Decree No.	NAME OF APPROPRIATOR TO WHOM DECREED	NAME OF STREAM	Date App. Date Priority	Miner's Inches	In Use	NAME OF DITCH (Water Delivered By)	No.	R/F	P/G/S	Present Irr. Acres	Irrigable Acres
A-1275	MacRae Bros.	Unnamed Creek & Stream	5-23-10	100	Yes	MacRae Ditch	1	R		13	0

NOTE: R—Denotes Regular Irrigation. F—Flood Irrigation. P—Water diverted by means of pumping. G—Water diverted by gravity. S—Stored Water.

Condition of System Fair Topography River Bottom River Basin Columbia River, Unnamed Creek

Adequate Supply: Yes X No Explain

Remarks

Also in: Plat No. 16 Twp. 6N Rge. 20W	Plat No. Twp. Rge.	Plat No. Twp. Rge.
Plat No. Twp. Rge.	Plat No. Twp. Rge.	Plat No. Twp. Rge.

Information From:

Mr. Park


6
5
4
3
2
1
7
8
9
10
11
12
18
17
16
15
14
13
19
20
21
22
23
24
30
29
28
27
26
25
31
32
33
34
35
36

31-N:

F-1-A 3M-9-55

County Ravalli

STATE OF MONTANA
STATE ENGINEERS OFFICE
Water Resources Survey

T. 7N R. 20W Plat No. 13

Farm Checked: Date 7-10-57

Photo No. 2P-34

By Robert J. Peter

Legal Land Owner Ray A. Park Address Woodside, Montana

Operator Same Address

Water is deliverd by:— 1. Private System; 2. Ditch Company; 3. State Project; 4. Federal Project; 5. Irrigation District

If under Ditch Company, Irrigation District, or Government Project, state the number of shares or inches, acre feet, as the case may be in said system

App. No. Decree No.	NAME OF APPROPRIATOR TO WHOM DECREED	NAME OF STREAM	Date App. Date Priority	Miner's Inches	In Use	NAME OF DITCH (Water Delivered By)	No.	R/F	P/G/S	Present Irr. Acres	Irrigable Acres
* D-230	Woodside Irrigation										
	Company	Bitterroot River	10-1-05	2000	No						

NOTE: R—Denotes Regular Irrigation. F—Flood Irrigation. P—Water diverted by means of pumping. G—Water diverted by gravity. S—Stored Water.

Condition of System ..... Topography ..... River Basin Columbia River,

Adequate Supply: Yes..... No..... Explain .....

Remarks

* Ray Park is signed up for 5 Shares under the Woodside Irrigation Company. Does not use this water, keeps it up in case ever wants to sell place.

Also in: Plat No..... Twp..... Rge.....	Plat No..... Twp..... Rge.....	Plat No..... Twp..... Rge.....
Plat No..... Twp..... Rge.....	Plat No..... Twp..... Rge.....	Plat No..... Twp..... Rge.....

Information From:

Ray Park

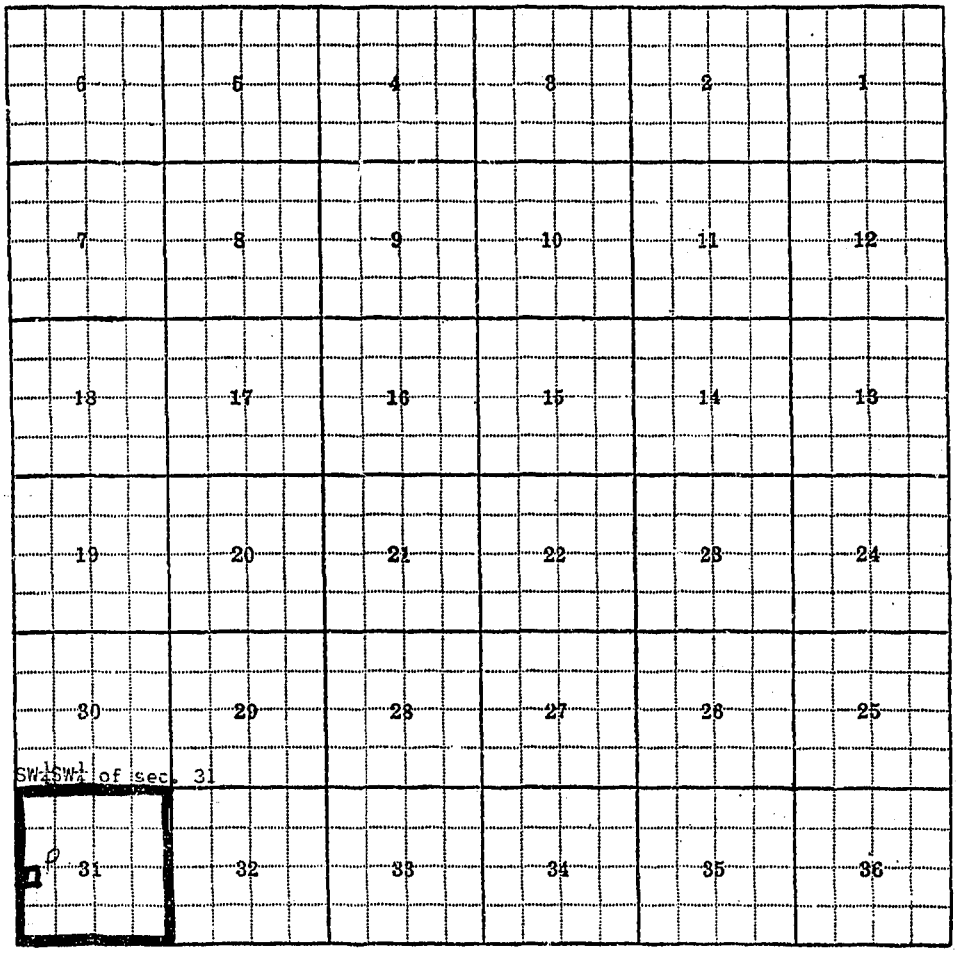

31-P;
For ownership see special plat of SW¼SW¼ of section 31

F-1-A 3M-9-55

County Ravalli

Farm Checked: Date 7-28-57

By R.J. Peter & H. Carpenter

STATE OF MONTANA
STATE ENGINEERS OFFICE
Water Resources Survey

T. 7N R. 20W Plat No. 13

Photo No. 2P-86

Legal Land Owner Parson & Pearl Pile Address Corvallis, Montana

Operator F. R. McCoy Address

Water is deliverd by:— 1. Private System; 2. Ditch Company; 3. State Project; 4. Federal Project; 5. Irrigation District

If under Ditch Company, Irrigation District, or Government Project, state the number of shares or inches, acre feet, as the case may be in said sys.

App. No. Decree No.	NAME OF APPROPRIATOR TO WHOM DECREED	NAME OF STREAM	Date App. Date Priority	Miner's Inches	In Use	NAME OF DITCH (Water Delivered By)	No.	R/F	P/G/S	Present Irr. Acres	Irrigable Acres
		NO IRRIGATION									
D-164	John A. Jones	Bitterroot River	4-1-97	40	13 Yes						

NOTE: R—Denotes Regular Irrigation. F—Flood Irrigation. P—Water diverted by means of pumping. G—Water divorted by gravity. S—Stored Water.

Condition of System ..... Topography ..... River Basin .....

Adequate Supply: Yes..... No..... Explain .....

Remarks

Parson Pile is signed up for 1/16 Share under the Wood-Parkhurst Ditch or 12.25 Miner's Inches.

Also in: Plat No.	Twp.	Rge.	Plat No.	Twp.	Rge.	Plat No.	Twp.	Rge.
Plat No.	Twp.	Rge.	Plat No.	Twp.	Rge.	Plat No.	Twp.	Rge.

Information From:

Ed Sager

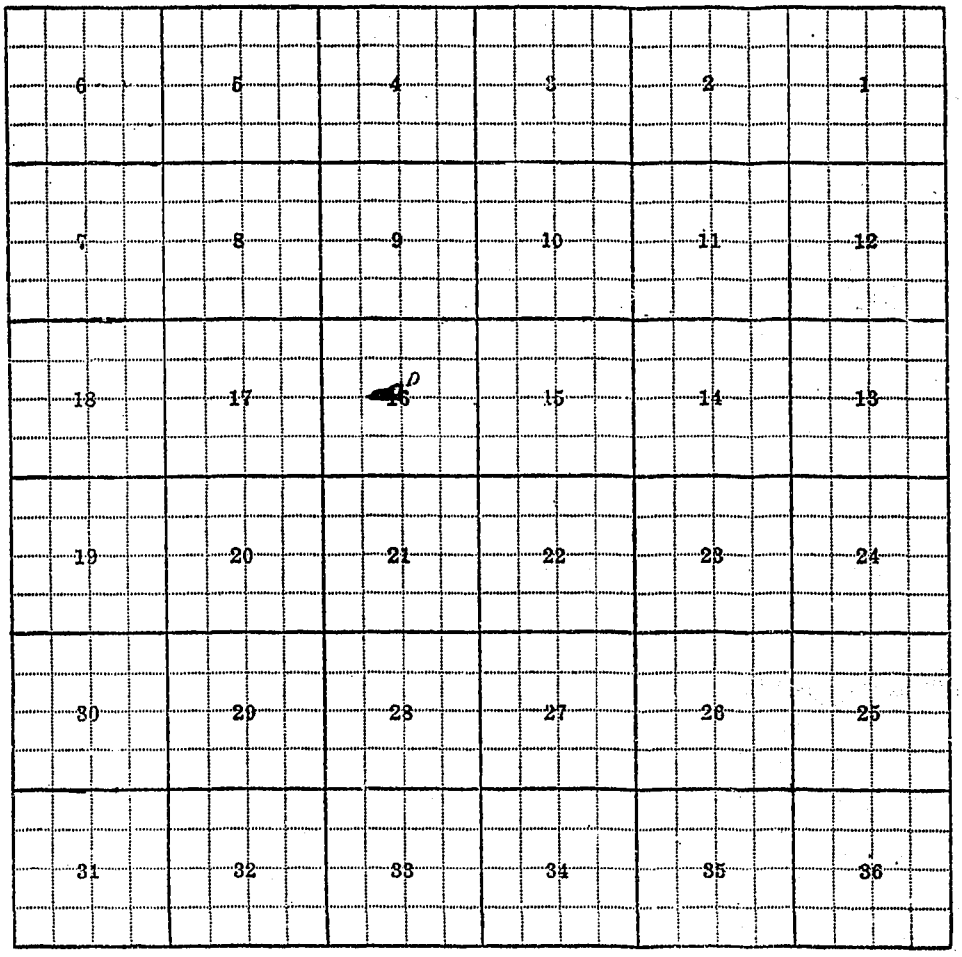
6
5
4
3
2
1
7
8
9
10
11
12
18
17
16
15
14
13
19
20
21
22
23
24
30
29
28
27
26
25
31
32
33
34
35
36

16-D.:

F-1-A 3M-9-55

County Ravalli

STATE OF MONTANA
STATE ENGINEERS OFFICE
Water Resources Survey

T. 7N R. 20W Plat No. 13

Farm Checked: Date 7-13-57

Photo No. 2P-34

By Robert J. Peter

Legal Land Owner Elmer & Lectra Poll Address

Operator Dean (T.) Campbell (buying) Address Corvallis, Montana

Water is deliverd by:— 1. Private System; X 2. Ditch Company; X 3. State Project; 4. Federal Project; 5. Irrigation District

If under Ditch Company, Irrigation District, or Government Project, state the number of shares or inches, acre feet, as the case may be in said system

App. No. Decree No.	NAME OF APPROPRIATOR TO WHOM DECREED	NAME OF STREAM	Date App. Date Priority	Miner's Inches	In Use	NAME OF DITCH (Water Delivered By)	No.	R/F	P/G/S	Present Irr. Acres	Irrigable Acres
+ D-145	Corvallis Canal &							)			
	Water Company	Bitterroot River	1-1-71	5000	Yes	Corvallis Canal	2	R)		61	0
A-1565	Emily Harding	Willow Creek Drain						)			
		Ditch	6-10-18	60	No	Harding Ditch	1	R)			
*D-219	Clara Wehr	Bitterroot River	6-1-99	160	No						

NOTE: R—Denotes Regular Irrigation. F—Flood Irrigation. P—Water diverted by means of pumping. G—Water diverted by gravity. S—Stored Water.

Condition of System Fair Topography River bottom River Basin Columbia River, Bitterroot River.

Adequate Supply: Yes X No Explain

Remarks

+ Dean (T.) Campbell is signed up for 1 Share under the Corvallis Canal & Water Company.

*D-219 has 30 Miner's Inches this right - not in use.

Also in: Plat No. Twp. Rge.	Plat No. Twp. Rge.	Plat No. Twp. Rge.
Plat No. Twp. Rge.	Plat No. Twp. Rge.	Plat No. Twp. Rge.

Information From:

Mrs. Campbell

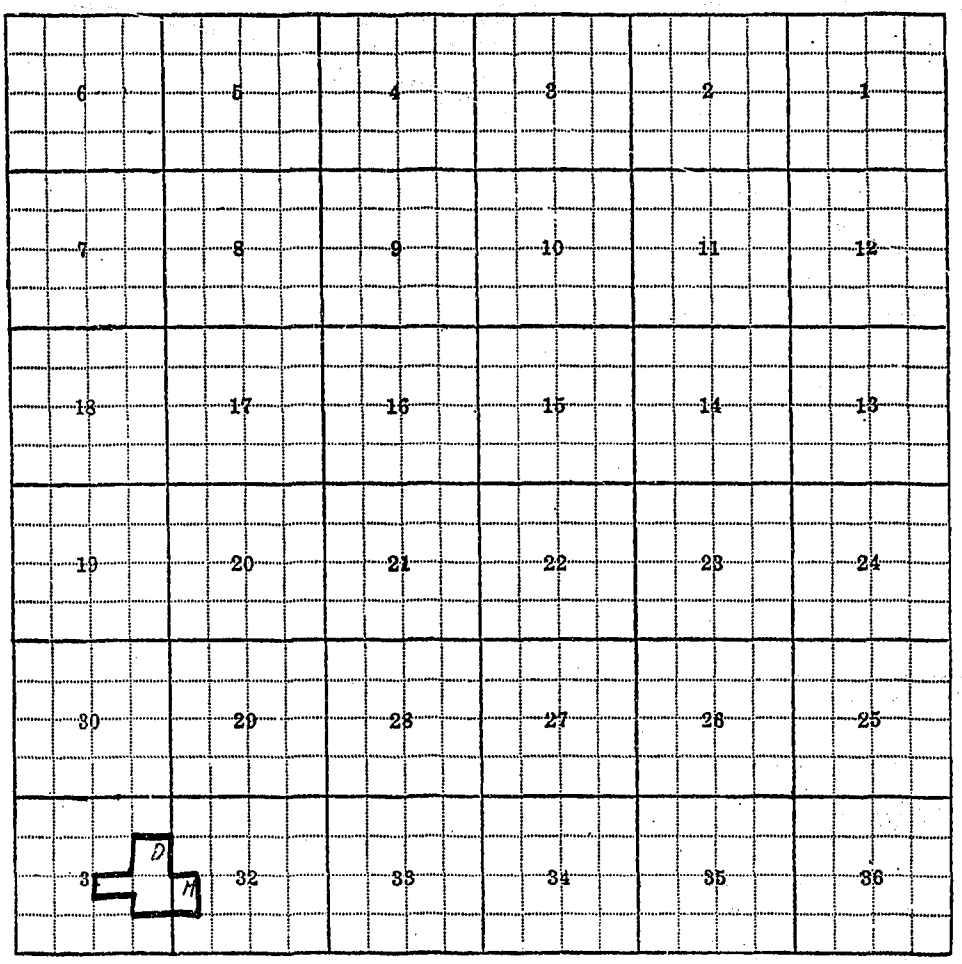
6
5
4
3
2
1
7
8
9
10
11
12
18
17
16
15
14
13
19
20
21
22
23
24
30
29
28
27
26
25
31
D
M
32
33
34
35
36

31-D; 32-M;

F-1-A 3M-9-55

County Ravalli

STATE OF MONTANA
STATE ENGINEERS OFFICE
Water Resources Survey

T. 7N R. 20W Plat No. 13

Farm Checked: Date 7-27-57

Photo No. 2P-85; 2P-84; 2P-39;

By R.J. Peter & H. Carpenter

Legal Land Owner Andrew (M.) & Altha Polson Address Victor, Montana

Operator Same Address

Water is deliverd by:— 1. Private System; X 2. Ditch Company; 3. State Project; 4. Federal Project; 5. Irrigation District

If under Ditch Company, Irrigation District, or Government Project, state the number of shares or inches, acre feet, as the case may be in said system

App. No. Decree No.	NAME OF APPROPRIATOR TO WHOM DECREED	NAME OF STREAM	Date App. Date Priority	Miner's Inches	In Use	NAME OF DITCH (Water Delivered By)	No.	R/F	P/G/S	Present Irr. Acres	Irrigable Acres
* See											
Ditch											
Company											
Right		Bitterroot River				Wood-Parkhurst Ditch	1	R		109	0
** D-204	Supply Ditch Co.	Bitterroot River	5-1-98	5000	64 Sh.	Supply Ditch	2	R		32	0
D-135	Della Alford	Bitterroot River	4-1-72	160	No						
D-146	E. R. Dean	Bitterroot River	4-1-72	160	40						

NOTE: R—Denotes Regular Irrigation. F—Flood Irrigation. P—Water diverted by means of pumping. G—Water diverted by gravity. S—Stored Water.

Condition of System Good Topography Valley River Basin Columbia River, Bitterroot River,

Adequate Supply: Yes X No Explain

Remarks

* Andrew Polson is signed up for 3/4 Share under the Wood-Parkhurst Ditch (Supply Ditch Association) or 147 Miner's Inches. Has a right of 40 Miner's Inches.

** Andrew Polson is signed up for 64 Shares under the Supply Ditch Association (Wood-Parkhurst Ditch).

Also in: Plat No.	Twp.	Rge.	Plat No.	Twp.	Rge.	Plat No.	Twp.	Rge.
Plat No.	Twp.	Rge.	Plat No.	Twp.	Rge.	Plat No.	Twp.	Rge.

Information From:

Len Polson

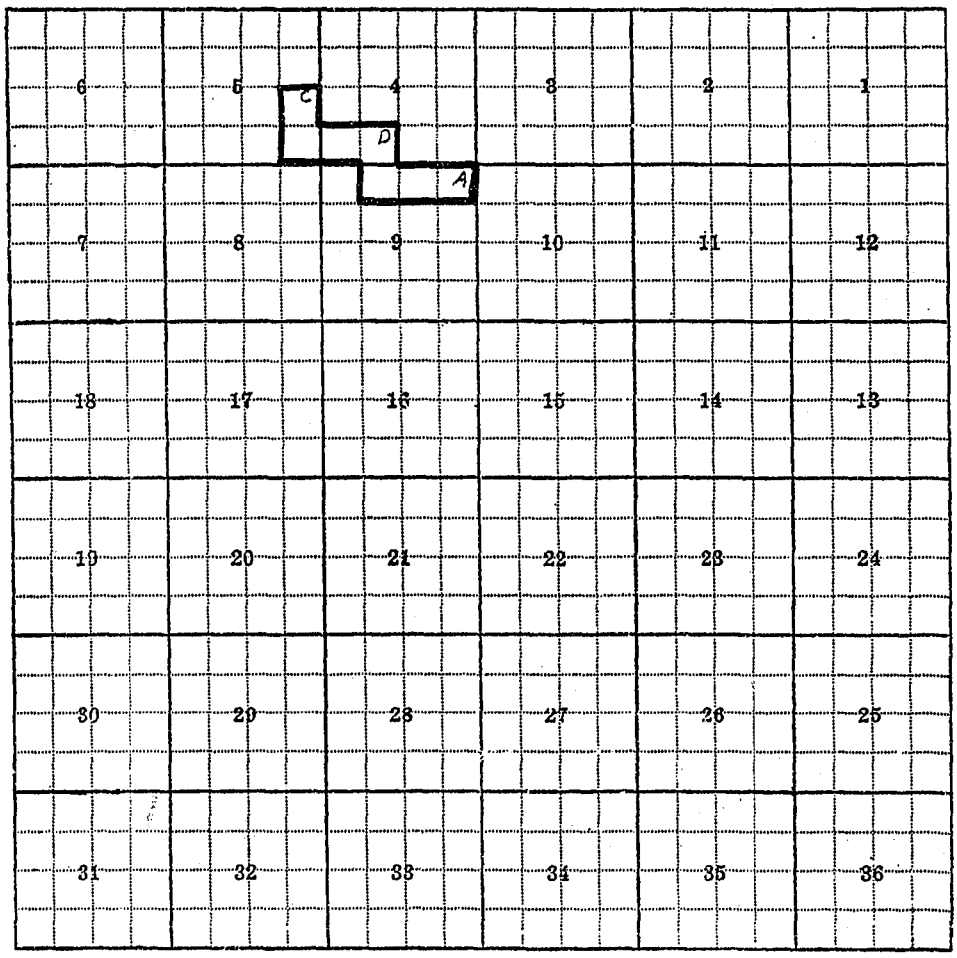
6
5
C
4
D
3
A
2
1
7
8
9
10
11
12
18
17
16
15
14
13
19
20
21
22
23
24
30
29
28
27
26
25
31
32
33
34
35
36

4-D; 5-C; 9-A;

F-1-A 3M-9-55

County Ravalli

STATE OF MONTANA
STATE ENGINEERS OFFICE
Water Resources Survey

T. 7N R. 20W Plat No. 13

Farm Checked: Date 8-8-57

Photo No. 2P-168; 2P-87;

By Hershel Carpenter

Legal Land Owner Clarence & Mabel Popham Address Corvallis, Montana

Operator Same Address

Water is deliverd by:— 1. Private System; X 2. Ditch Company; X 3. State Project; X 4. Federal Project; 5. Irrigation District X

If under Ditch Company, Irrigation District, or Government Project, state the number of shares or inches, acre feet, as the case may be in said system

App. No. Decree No.	NAME OF APPROPRIATOR TO WHOM DECREED	NAME OF STREAM	Date App. Date Priority	Miner's Inches	In Use	NAME OF DITCH (Water Delivered By)	No.	R/F	P/G/S	Present Irr. Acres	Irrigable Acres
A-1305	R. Lee McCulloch	Holloran Gulch	2-27-09	80	Yes	Popham Ditch	1	R		21	0
A-1620	R. Lee McCulloch &										
	E. L. Popham	Dry Gulch - Seepage									
		NE¼NE¼, Sec. 26	3-31-09	60	Yes	McCulloch Ditch *	1	R			
D-145	Corvallis Canal &										
	Water Company	Bitterroot River	1-1-71	5000	1/36						
					Sh. &						
					1 1/8						
					Sh.	Corvallis Ditch	2	R		43	0
+ See											
Ass'n		Bitterroot River				Hedge Ditch *	3	R		60	0

NOTE: R—Denotes Regular Irrigation. F—Flood Irrigation. P—Water diverted by means of pumping. G—Water diverted by gravity. S—Stored Water.

Condition of System Good Topography Valley & Bench River Basin Columbia River, Bitterroot River,
Adequate Supply: Yes X No Explain Holloran Gulch,

Remarks

Clarence Popham is signed up for 1/36 & 1 1/8 Shares under the Corvallis Canal & Water Company.

+ Clarence Popham is signed up for 80 Acres Ravalli Water Users' Association through Hedge Ditch.

Mr. Popham is stiuated so that he can put Hedge, Bitterroot Irrigation District, or private water on any part of his land above the Corvallis Canal Upper Lateral.

*Hedge Ditch flows into Dry Gulch.

Also in: Plat No. Twp. Rge. / Plat No. Twp. Rge.	Plat No. Twp. Rge. / Plat No. Twp. Rge.	Plat No. Twp. Rge. / Plat No. Twp. Rge.

Information From:

Clarence Popham

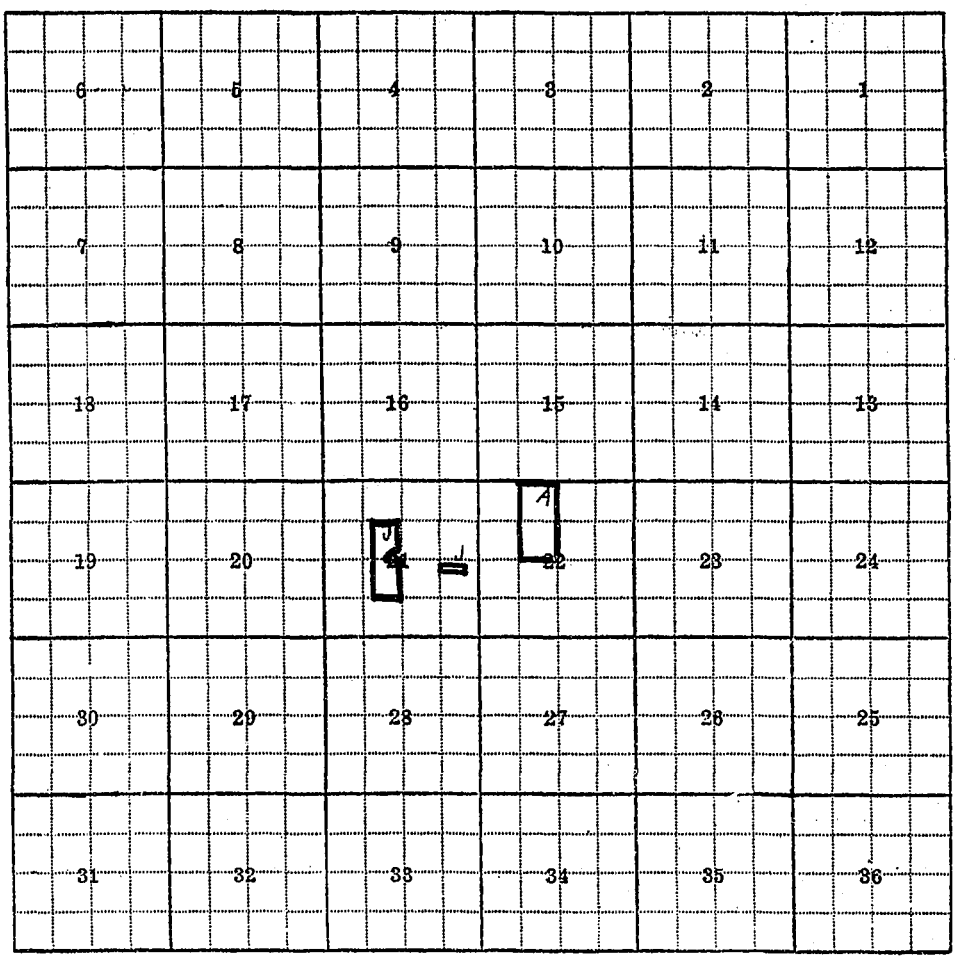

21-J; 22-A;
21-J; is listed under Clarence Popham only.

F-1-A 3M-9-55

County Ravalli

STATE OF MONTANA
STATE ENGINEERS OFFICE
Water Resources Survey

T. 7N R 20W Plat No. 13

Farm Checked: Date 8-8-57

Photo No. 2P-168; 2P-87;

By Hershel Carpenter

Legal Land Owner Naomi (R.) Popham Address

Operator Clarence Popham Address Corvallis, Montana

Water is deliverd by:— 1. Private System; X 2. Ditch Company; X 3. State Project; X 4. Federal Project; 5. Irrigation District X

If under Ditch Company, Irrigation District, or Government Project, state the number of shares or inches, acre feet, as the case may be in said system

App. No. Decree No.	NAME OF APPROPRIATOR TO WHOM DECREED	NAME OF STREAM	Date App. Date Priority	Miner's Inches	In Use	NAME OF DITCH (Water Delivered By)	No.	R/F	P/G/S	Present Irr. Acres	Irrigable Acres
D-590	E. L. Popham	Holloran Gulch	6-1902	50	Yes						
			1911	110	Yes	Popham Ditch	1	R		74	0
D-145	Corvallis Canal &										
	Water Company	Bitterroot River	1-1-71	5000	1 7/8						
					Sh.	Corvallis Canal	2	R		128	0
* See											
Dist		Rock Creek				Bitterroot Irrigation					
						District	5	R		50	0
* See											
Ass'n		Bitterroot River				Hedge Ditch	2	R		7	0

NOTE: R—Denotes Regular Irrigation. F—Flood Irrigation. P—Water diverted by means of pumping. G—Water diverted by gravity. S—Stored Water.

Condition of System Good Topography Valley & Bench River Basin Columbia River, Bitterroot River, Holloran Gulch, Rock Creek;

Adequate Supply: Yes X No Explain

Remarks

Naomi Popham is signed up for 1 7/8 Shares under the Corvallis Canal & Water Company.

* Naomi (R.) Popham is signed up for 50 Acres under the Bitterroot Irrigation District.

+Clarence Popham is signed up for 80 acres under the Ravalli Water Users Association.

Mr. Popham is situated so that he can put Hedge private or Bitterroot Irrigation District water on any part of his land above the Corvallis Canal Upper Lateral.

Also in: Plat No. Twp. Rge.	Plat No. Twp. Rge.	Plat No. Twp. Rge.
Plat No. Twp. Rge.	Plat No. Twp. Rge.	Plat No. Twp. Rge.

Information From:

Clarence Popham

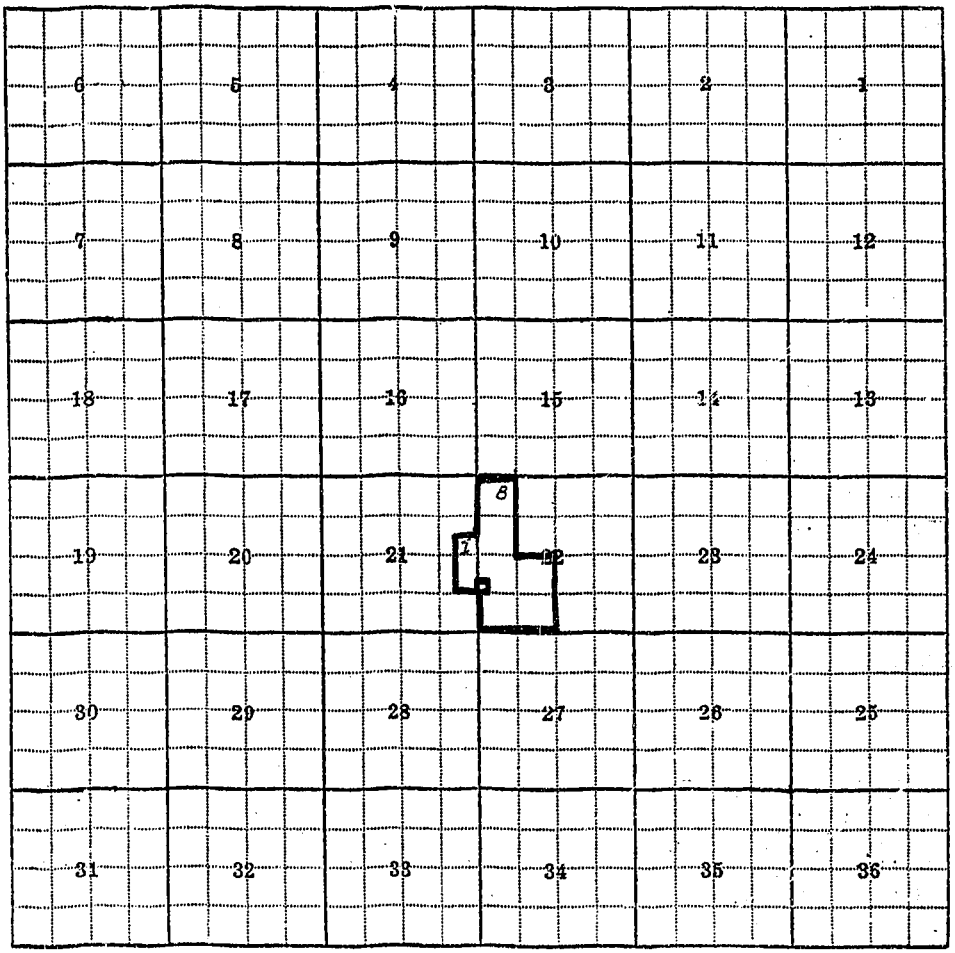
6
5
4
3
2
1
7
8
9
10
11
12
18
17
16
15
14
13
B
I
19
20
21
22
23
24
30
29
28
27
26
25
31
32
33
34
35
36

21-I; 22-B;