F-1-A 3M-9-55

County Ravalli

Farm Checked: Date 11-7-56

By C. Furuholmen

STATE OF MONTANA
STATE ENGINEERS OFFICE
Water Resources Survey

T. 7N R. 21W Plat No. 12

Photo No 1P-199

Legal Land Owner Barney & Frances Allen Address Victor, Montana

Operator Same Address

Water is delivered by:— 1. Private System; X 2. Ditch Company; 3. State Project; 4. Federal Project; 5. Irrigation District

If under Ditch Company, Irrigation District, or Government Project, state the number of shares or inches, acre feet, as the case may be in said system

| App. No. Decree No. | NAME OF APPROPRIATOR TO WHOM DECREED | NAME OF STREAM | Date App. Date Priority | Miner's Inches | In Use | NAME OF DITCH (Water Delivered By) | No. | R/F | P/G/S | Present Irr. Acres | Irrigable Acres |
|---|---|---|---|---|---|---|---|---|---|---|---|
| D-566 ) | Hannah Thomander | Fred Burr Creek | 9-1-82 | 145.88 | Yes | Allen Ditch | 1 | R | | 213 | 0 |
| D-567 ) | Peter Thomander | Fred Burr Creek | 6-1-74 | 118.5 | Yes | | | | | | |
| 9 | Arthur Thomander | Seepage & Waste | 6-25-30 | All | Yes | Allen Ditch | | | | | |

OTE: R—Denotes Regular Irrigation. F—Flood Irrigation. P—Water diverted by means of pumping. G Water diverted by gravity. S—Stored Water.

Condition of System Fair Topography Bench River Basin Columbia River, Fred Burr Creek,

Adequate Supply: Yes X No Explain

Remarks

Also in: Plat No. 13 Twp. 7N Rge. 21W | Plat No. Twp. Rge. | Plat No. Twp. Rge.
Plat No. Twp. Rge. | Plat No. Twp. Rge. | Plat No. Twp. Rge.

Information From:

Barney Allen

| | | | | | |
|---|---|---|---|---|---|
| 6 | 5 | 4 | 3 | 2 | 1 |
| 7 | 8 | 9 | 10 | 11 | 12 |
| 18 | 17 | 16 | 15 | 14 | 13 E |
| 19 | 20 | 21 | 22 | 23 | 24 |
| 30 | 29 | 28 | 27 | 26 | 25 |
| 31 | 32 | 33 | 34 | 35 | 36 |

13-5

F-1-A 3M-9-55

County Ravalli

Farm Checked: Date 9-9-57

By G.Tate & V.Chadbourne

STATE OF MONTANA
STATE ENGINEERS OFFICE
Water Resources Survey

T. 7N R. 21W Plat No. 12

Photo No. 1P-108

Legal Land Owner Willi[illegible] [illegible] Amos Address Victor, Montana

Operator Same Address

Water is deliverd by:— 1. Private System; X 2. Ditch Company; 3. State Project; 4. Federal Project; 5. Irrigation District

If under Ditch Company, Irrigation District, or Government Project, state the number of shares or inches, acre feet, as the case may be in said system

| App. No. Decree No. | NAME OF APPROPRIATOR TO WHOM DECREED | NAME OF STREAM | Date App. Date Priority | Miner's Inches | In Use | NAME OF DITCH (Water Delivered By) | No. | R/F | P/G/S | Present Irr. Acres | Irrigable Acres |
|---|---|---|---|---|---|---|---|---|---|---|---|
| D-87 | Christian Winkler | Bear Creek | 6-17-90 | 80 | Yes | Winkler Ditch | 1 | F | | 12 | 10 |
| D-1043 | Chris Winkler | Gash Creek | 6-8-98 | 75 | No (Part) | | | | | | |

NOTE: R—Denotes Regular Irrigation. F—Flood Irrigation. P—Water diverted by means of pumping. G—Water diverted by gravity. S—Stored Water.

Condition of System Fair Topography Bench River Basin [illegible] Bear Creek.

Adequate Supply: Yes..... No. X Explain Flood water only.

Remarks

| Also in: Plat No. Twp. Rge. | Plat No. Twp. Rge. | Plat No. Twp. Rge. |
|---|---|---|
| Plat No. Twp. Rge. | Plat No. Twp. Rge. | Plat No. Twp. Rge. |

Information From:

Kenith Hinman

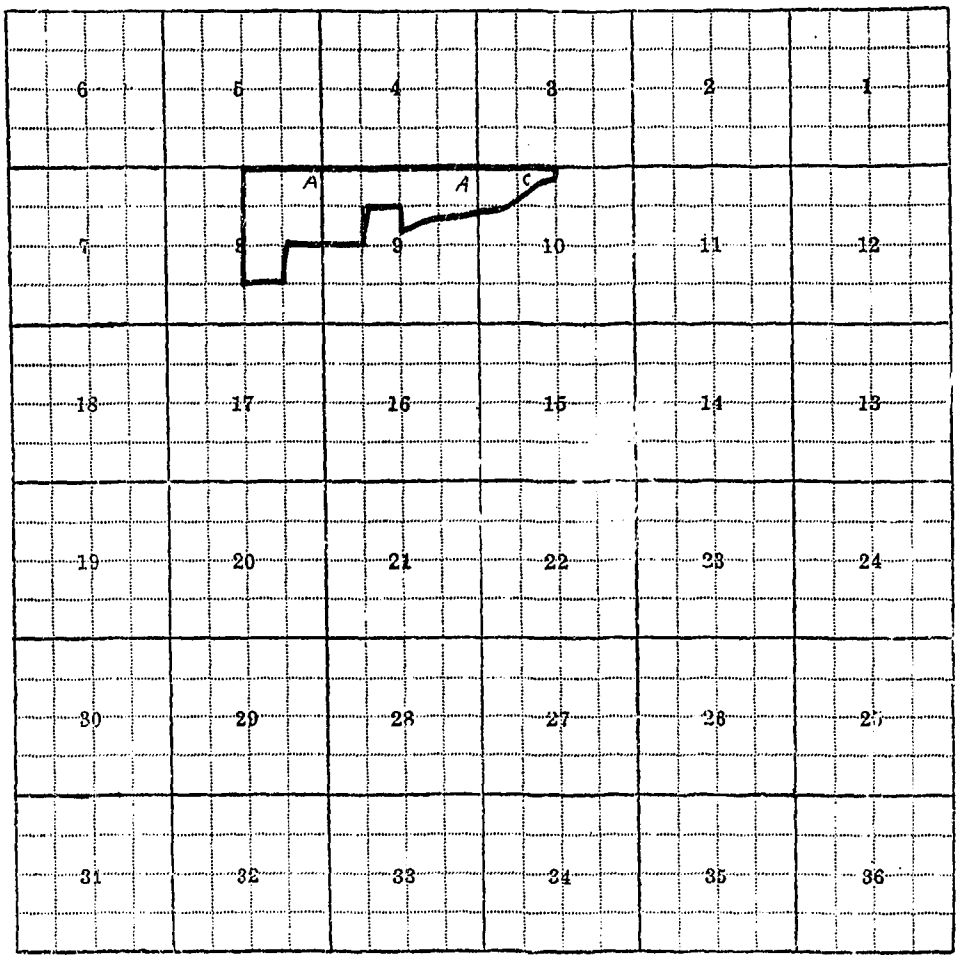
6
5
4
3
2
1
A
A
C
7
8
9
10
11
12
18
17
16
15
14
13
19
20
21
22
23
24
30
29
28
27
26
25
31
32
33
34
35
36

8-A; 9-A; 10-C;

F-1-A 3M-9-55

County Ravalli

Farm Checked: Date 9-10-57

By G.Tate

STATE OF MONTANA
STATE ENGINEERS OFFICE
Water Resources Survey

T. 7N R. 21W Plat No. 12

Photo No. 1P-201

Legal Land Owner Perry Austin & Verla Daniels Address Victor, Montana

Operator Same Address

Water is delivered by:— 1. Private System; X 2. Ditch Company; 3. State Project; 4. Federal Project; 5. Irrigation District

*If under Ditch Company, Irrigation District, or Government Project, state the number of shares or inches, acre feet, as the case may be in said system*

| App. No. Decree No. | NAME OF APPROPRIATOR TO WHOM DECREED | NAME OF STREAM | Date App. Date Priority | Miner's Inches | In Use | NAME OF DITCH (Water Delivered By) | No. | R/F | P/G/S | Present Irr. Acres | Irrigable Acres |
|---|---|---|---|---|---|---|---|---|---|---|---|
| D-65 | John Myers | Bear Creek | 4-1-87 | 108 | Yes | Number 10 Ditch | 1 | F | | 60 | 0 |
| A-1380 | Perry A. Daniels | Unnamed Springs | 8-27-52 | 80 | Yes | | | | | | |
| A-1381 | Perry A. Daniels | Unnamed Springs | 8-27-52 | 40 | Yes | | | | | | |

NOTE: R—Denotes Regular Irrigation. F—Flood Irrigation. P—Water diverted by means of pumping. G—Water diverted by gravity. S—Stored Water.

Condition of System Good Topography Bench River Basin Columbia River, Bear Creek.

Adequate Supply: Yes..... No. X Explain Flood Water Only.

Remarks

He says that there is not that much water running out of the springs, but he was advised to file on that much. The springs fill the reservoir.

| Also in: Plat No. Twp. Rge. | Plat No. Twp. Rge. | Plat No. Twp. Rge. |
|---|---|---|
| Plat No. Twp. Rge. | Plat No. Twp. Rge. | Plat No. Twp. Rge. |

Information From:

Perry Daniels

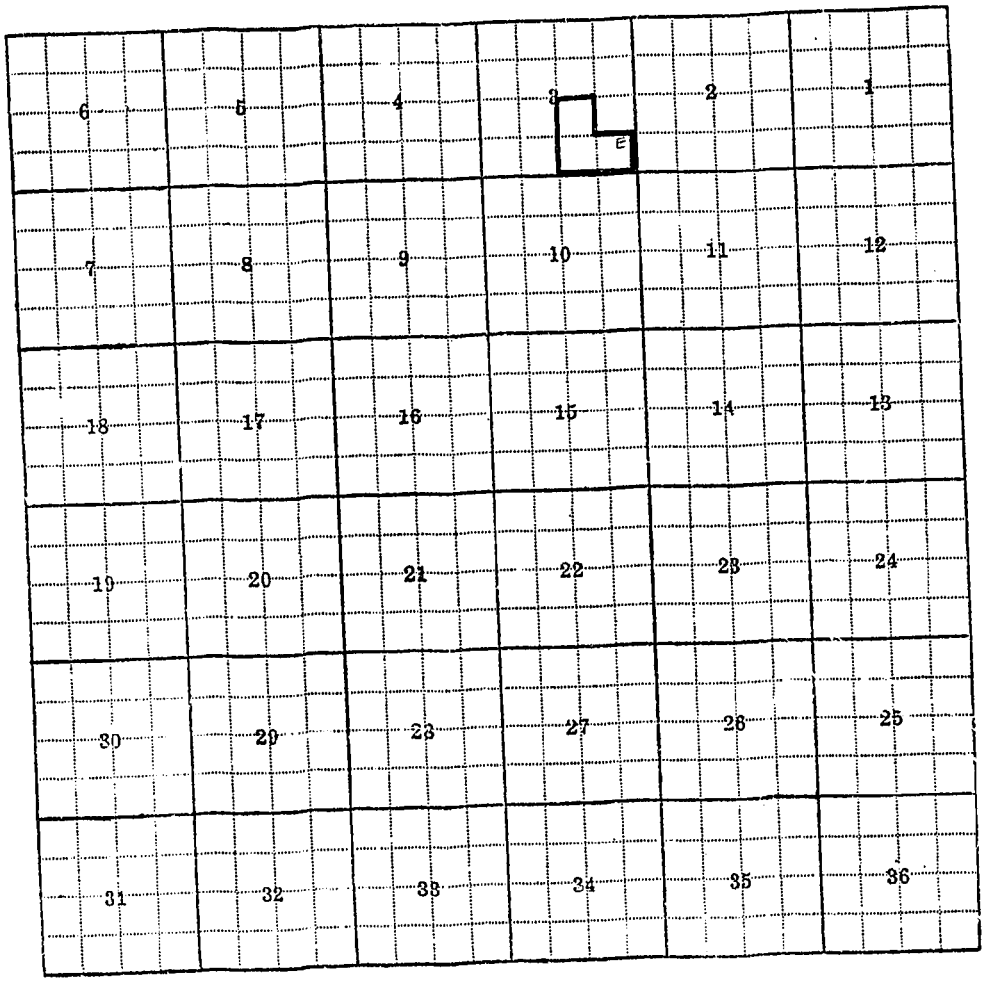
6
5
4
3
E
2
1
7
8
9
10
11
12
18
17
16
15
14
13
19
20
21
22
23
24
30
29
28
27
26
25
31
32
33
34
35
36

3-E;

F-1-A 3M-9-55

County Ravalli

Farm Checked: Date 10-21-57

By G.Tate & H.Carpenter

Legal Land Owner Arlene Bishop

Operator Same

STATE OF MONTANA
STATE ENGINEERS OFFICE
Water Resources Survey

T. 7N R. 21W Plat No. 12

Photo No. 1P-108; 1P-200

Address Victor, Montana

Address

Water is deliverd by:— 1. Private System; X 2. Ditch Company; 3. State Project; 4. Federal Project; 5. Irrigation District

If under Ditch Company, Irrigation District, or Government Project, state the number of shares or inches, acre feet, as the case may be in said system

| App. No. Decree No. | NAME OF APPROPRIATOR TO WHOM DECREED | NAME OF STREAM | Date App. Date Priority | Miner's Inches | In Use | NAME OF DITCH (Water Delivered By) | No. | R/F | P/G/S | Present Irr. Acres | Irrigable Acres |
|---|---|---|---|---|---|---|---|---|---|---|---|
| D-31 | Chas. E. & Amos W. Avery | Bear Creek | 7-1-91 | 100 | Yes | Avery-A.Bishop Ditch | 1 | F) | | 110 | 0 |
| A-410 | George M. Davis | Crooked Creek | 5-14-87 | 160 | Yes | Bishop-Davis Ditch | 1 | F) | | | |
| A-88 | John & Martha Schumacker | South Fork Bear Creek | 6-26-37 | 80 | Yes | Thompson-A.Bishop Ditch | 1 | F | | 5 | 0 |

NOTE: R—Denotes Regular Irrigation. F—Flood Irrigation. P—Water diverted by means of pumping. G—Water diverted by gravity. S—Stored Water.

Condition of System Good Topography Bench River Basin Columbia River, Bear Creek,

Adequate Supply: Yes..... No. X Explain High water.

Remarks

Also in: Plat No..... Twp..... Rge..... Plat No..... Twp..... Rge..... Plat No..... Twp..... Rge.....
Plat No..... Twp..... Rge..... Plat No..... Twp..... Rge..... Plat No..... Twp..... Rge.....

Information From:

Arlene Bishop

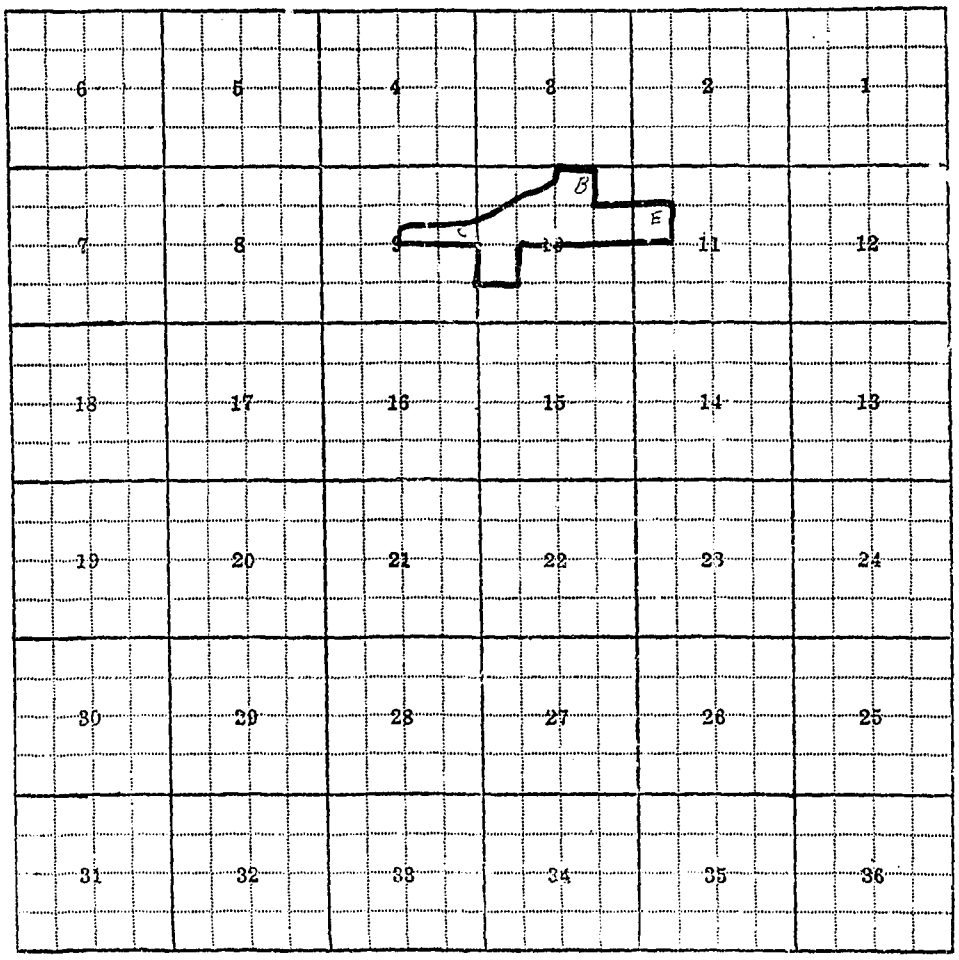
6
5
4
3
2
1
B
E
C
7
8
9
10
11
12
18
17
16
15
14
13
19
20
21
22
23
24
30
29
28
27
26
25
31
32
33
34
35
36

9-C; 10-B; 11-E;

F-1-A 3M-9-55

County Ravalli

Farm Checked: Date 9-10-57

By G. Tate

**STATE OF MONTANA**
**STATE ENGINEERS OFFICE**
**Water Resources Survey**

T. 7N R. 21W Plat No. 12

Photo No. 1P-201

Legal Land Owner Lee & Lola Bishop Address Victor, Montana

Operator Same Address

Water is delivered by:— 1. Private System; X 2. Ditch Company; 3. State Project; 4. Federal Project; 5. Irrigation District

If under Ditch Company, Irrigation District, or Government Project, state the number of shares or inches, acre feet, as the case may be in said system

| App. No. Decree No. | NAME OF APPROPRIATOR TO WHOM DECREED | NAME OF STREAM | Date App. Date Priority | Miner's inches | In Use | NAME OF DITCH (Water Delivered By) | No. | R/F | P/G/S | Present Irr. Acres | Irrigabl Acres |
|---|---|---|---|---|---|---|---|---|---|---|---|
| D-58 | S. B. Kerr | Bear Creek | 4-1-87 | 145 | Yes | No. 10 Ditch | 1 | F | | 71 | 15 |
| A-1370 | Lee H. Bishop | Unnamed Springs | 10-14-53 | 48 | Yes | | | | | | |
| A-1410 | S. P. Kerr | Unnamed Springs | | | | | | | | | |
| | | Seepage, N½SW¼, Sec. 2 | 6-4-97 | 60 | Yes | | | | | | |

NOTE: R—Denotes Regular Irrigation. F—Flood Irrigation. P—Water diverted by means of pumping. G—Water diverted by gravity. S—Stored Water.

Condition of System Fair Topography Bench River Basin Columbia River, Bear Creek,

Adequate Supply: Yes ..... No x Explain High water only.

Remarks

The springs have good supply all along but do not irrigate the whole place.

| Also in: Plat No. ..... Twp. ..... Rge. ..... | Plat No. ..... Twp. ..... Rge. ..... | Plat No. ..... Twp. ..... Rge. ..... |
|---|---|---|
| Plat No. ..... Twp. ..... Rge. ..... | Plat No. ..... Twp. ..... Rge. ..... | Plat No. ..... Twp. ..... Rge. ..... |

Information From:

Lee & Lola Bishop

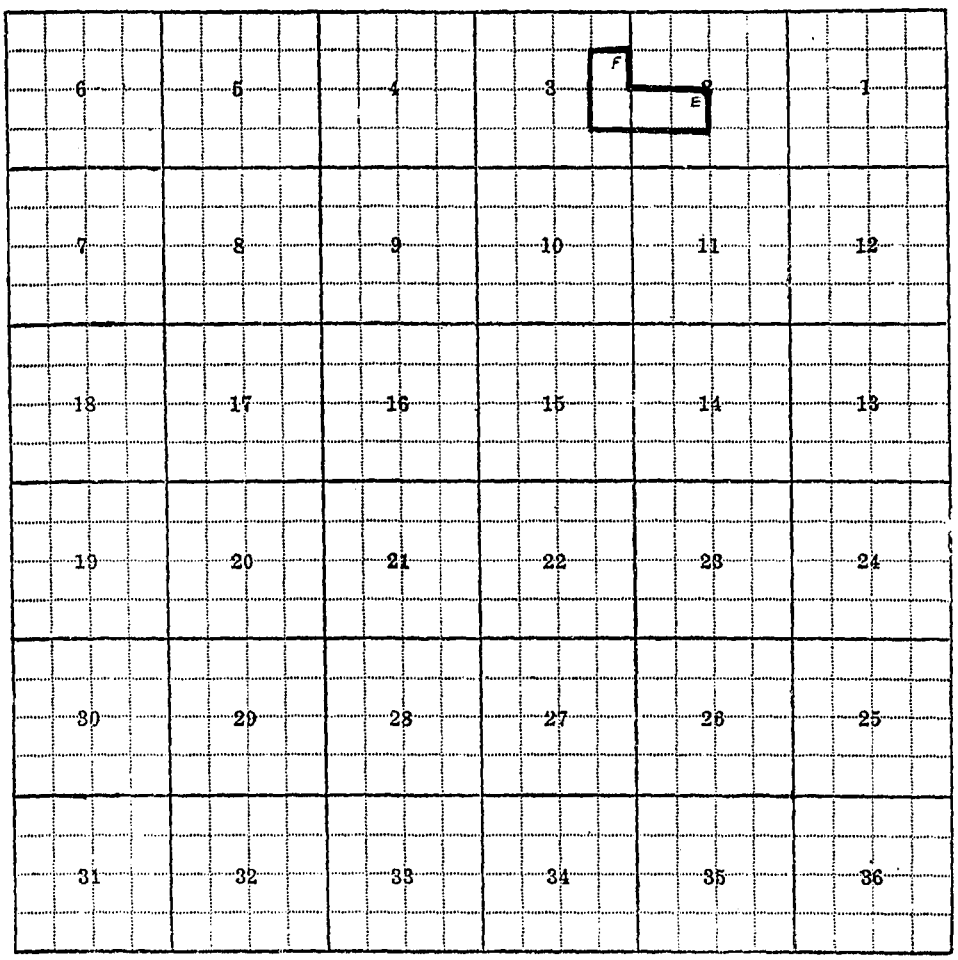
6
5
4
3
F
2
E
1
7
8
9
10
11
12
18
17
16
15
14
13
19
20
21
22
23
24
30
29
28
27
26
25
31
32
33
34
35
36

2-E; 3-F;

F-1-A 3M-9-55

County Ravalli

Farm Checked Date 11-1-56

By C. Furuholmen

STATE OF MONTANA
STATE ENGINEERS OFFICE
Water Resources Survey

T. 7N R. 21W Plat No. 12

Photo No. 1P-200

Legal Land Owner Lester Bishop Address Victor, Montana

Operator Same Address

Water is deliverd by:— 1. Private System; X 2. Ditch Company; 3. State Project; X 4. Federal Project; 5. Irrigation District

If under Ditch Company, Irrigation District, or Government Project, state the number of shares or inches, acre feet, as the case may be in said system

| App. No. Decree No. | NAME OF APPROPRIATOR TO WHOM DECREED | NAME OF STREAM | Date App. Date Priority | Miner's Inches | In Use | NAME OF DITCH (Water Delivered By) | No. | R/F | P/G/S | Present Irr. Acres | Irrigab Acres |
|---|---|---|---|---|---|---|---|---|---|---|---|
| D-547 | Susan Alford | Fred Burr Creek | 6-1-90 | 49.7 | Yes | Bishop Ditch | 1 & | | | | |
| | | | | | | | 3 | R | | 45 | 0 |
| A-411 | Victor M. Rolf. | Crooked Creek | 5-13-38 | 100 | Yes | L S Bishop Ditch | 1 | F | | 46 | 0 |

NOTE: R—Denotes Regular Irrigation. F—Flood Irrigation. P—Water diverted by means of pumping. G—Water diverted by gravity. S—Stored Water.

Condition of System Good Topography Hillside River Basin Columbia River, Fred Burr Creek

Adequate Supply: Yes X No. Explain Crooked Creek.

Remarks

Lester Bishop is signed up for 50 Acre Feet under the Fred Burr Water Users' Association. (7½ Miner's Inches each) This is supplemental water. (Lake water).

| Also in: Plat No. Twp. Rge. | Plat No. Twp. Rge. | Plat No. Twp. Rge. |
|---|---|---|
| Plat No. Twp. Rge. | Plat No. Twp. Rge. | Plat No. Twp. Rge. |

Information From:

Lester Bishop

| | | | | | |
|---|---|---|---|---|---|
| 6 | 5 | 4 | 3 | 2 | 1 |
| 7 | 8 | 9 | 10 E | 11 | 12 |
| 18 | 17 | 16 | 15 | 14 | 13 |
| 19 | 20 | 21 | 22 | 23 | 24 |
| 30 | 29 | 28 | 27 | 26 | 25 |
| 31 | 32 | 33 | 34 | 35 | 36 |

10-E:

F-1-A 3M-9-55

County Ravalli

Farm Checked: Date 11-7-56

By C.Furuholmen

STATE OF MONTANA
STATE ENGINEERS OFFICE
Water Resources Survey

T. 7N R. 21W Plat No. 12

Photo No. 1P-199

Legal Land Owner Edward & Mary Blair Address Victor, Montana

Operator Same Address

Water is deliverd by:— 1 Private System; X 2 Ditch Company; 3. State Project; 4. Federal Project; 5. Irrigation District

If under Ditch Company, Irrigation District, or Government Project, state the number of shares or inches, acre feet, as the case may be in said system

| App. No. Decree No. | NAME OF APPROPRIATOR TO WHOM DECREED | NAME OF STREAM | Date App. Date Priority | Miner's Inches | In Use | NAME OF DITCH (Water Delivered By) | No. | R/F | P/G/S | Present Irr. Acres | Irrigable Acres |
|---|---|---|---|---|---|---|---|---|---|---|---|
| *D-559 | Wm. J. Molloy & | | | | | | | | | | |
| | B.J.H. Molloy Estate | Fred Burr Creek | 6-1-71 | 130 | 97½ | Thompson-Blair Ditch | 1 | R | | 259 | 0 |
| | | | | | | Sestak Ditch | | | | | |
| | | | | | | Blair Laterals | | | | | |
| D-560 | Wm. J. Molloy & | | | | | | | | | | |
| | B.J.H. Molloy Estate | Fred Burr Creek | 4-1-85 | 60 | Yes | | | | | | |
| +D-550 | Joseph Dent | Fred Burr Creek | 4-1-83 | 154 | 77 | | | | | | |

NOTE: R—Denotes Regular Irrigation. F—Flood Irrigation. P—Water diverted by means of pumping. G—Water diverted by gravity. S—Stored Water.

Condition of System Fair Topography Bench River Basin Columbia River, Fred Burr Creek,

Adequate Supply: Yes X No Explain

Remarks

*D-559 - Sestak - 32½ Miner's Inches.

Ed Blair - 97½ Miner's Inches.

+D-550 - Ed Blair - 77 Miner's Inches.

J. A. Thompson - 77 Miner's Inches.

| Also in: Plat No. Twp. Rge. | Plat No. Twp. Rge. | Plat No. Twp. Rge. |
|---|---|---|
| Plat No. Twp. Rge. | Plat No. Twp. Rge. | Plat No. Twp. Rge. |

Information From:

Ed Blair

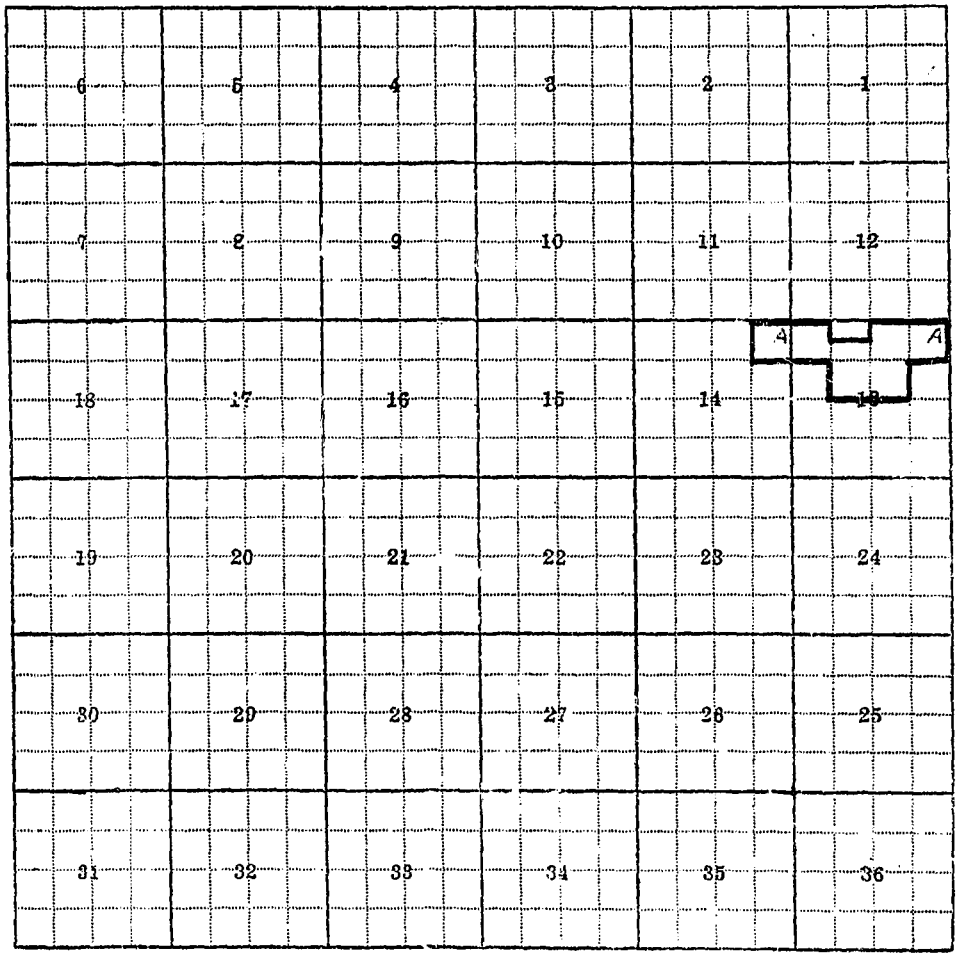
6
5
4
3
2
1
7
8
9
10
11
12
A
A
18
17
16
15
14
13
19
20
21
22
23
24
30
29
28
27
26
25
31
32
33
34
35
36

13-A; 14-A;

F-1-A 3M-9-55

County Ravalli

Farm Checked: Date 7-10-57

By R. J. Peter

STATE OF MONTANA
STATE ENGINEERS OFFICE
Water Resources Survey

T. 7N R. 21W Plat No. 12

Photo No. 2P-34

Legal Land Owner Arno & Milady Borm Address Woodside, Montana

Operator Same Address

Water is delivered by:— 1. Private System; 2. Ditch Company; X 3. State Project; 4. Federal Project; 5. Irrigation District

If under Ditch Company, Irrigation District, or Government Project, state the number of shares or inches, acre feet, as the case may be in said system

| App. No. Decree No. | NAME OF APPROPRIATOR TO WHOM DECREED | NAME OF STREAM | Date App. Date Priority | Miner's Inches | In Use | NAME OF DITCH (Water Delivered By) | No. | R/F | P/G/S | Present Irr. Acres | Irrigable Acres |
|---|---|---|---|---|---|---|---|---|---|---|---|
| D-230 | Woodside Irrigation Company | Bitterroot River | 10-1-05 | 2,000 | Yes | Woodside Ditch | 2 | R | | | |

NOTE: R—Denotes Regular Irrigation. F—Flood Irrigation. P—Water diverted by means of pumping. G—Water diverted by gravity. S—Stored Water.

Condition of System Good Topography Bench River Basin Columbia River, Bitterroot River,

Adequate Supply: Yes X No Explain

Remarks

Arno Borm is signed up for 4 Shares under the Woodside Irrigation Company. One Share is equal to one inch of water. Water used on yard and garden.

| Also in: Plat No. 13 Twp. 7N Rge. 20W | Plat No. Twp. Rge. | Plat No. Twp. Rge. |
|---|---|---|
| Plat No. Twp. Rge. | Plat No. Twp. Rge. | Plat No. Twp. Rge. |

Information From:

Ray Park, Field Survey

| | | | | | |
|---|---|---|---|---|---|
| 6 | 5 | 4 | 3 | 2 | 1 |
| 7 | 8 | 9 | 10 | 11 | 12 |
| 18 | 17 | 16 | 15 | 14 | 13 |
| 19 | 20 | 21 | 22 | 23 | 24 |
| 30 | 29 | 28 | 27 | 26 | 25 |
| 31 | 32 | 33 | 34 | 35 | 36 |

36-C:

F-1-A 3M-9-55

County Ravalli

Farm Checked: Date 9-7-57

By V.Chadbourne

STATE OF MONTANA
STATE ENGINEERS OFFICE
Water Resources Survey

T. 7N R. 21W Plat No. 12

Photo No. 1P-201

Legal Land Owner Wm. T. & Lucy Brown Address Victor, Montana

Operator Same Address

Water is deliverd by:— 1. Private System, X 2. Ditch Company; 3. State Project; 4. Federal Project; 5. Irrigation District

If under Ditch Company, Irrigation District, or Government Project, state the number of shares or inches, acre feet, as the case may be in said system

| App. No. Decree No. | NAME OF APPROPRIATOR TO WHOM DECREED | NAME OF STREAM | Date App. Date Priority | Miner's Inches | In Use | NAME OF DITCH (Water Delivered By) | No. | R/F | P/G/S | Present Irr. Acres | Irrigable Acres |
|---|---|---|---|---|---|---|---|---|---|---|---|
| D-91 | Verne Young | Bear Creek | 4-1-86 | 75 | Yes | #2 Ditch | 1 | F | | 20 | 0 |
| A-1494 | Wm.T. & Lucy Brown | Waste Ditch | 9-20-48 | 1,000 | Yes | Brown Waste Ditch | 1 | F | | 19 | 0 |

NOTE: R—Denotes Regular Irrigation. F—Flood Irrigation. P—Water diverted by means of pumping. G—Water diverted by gravity. S—Stored Water.

Condition of System Good Topography 4th Bench River Basin Columbia River, Bear Creek,

Adequate Supply: Yes..... No. X Explain Late Right Waste Ditch

Remarks

| Also in: Plat No. Twp. Rge. | Plat No. Twp. Rge. | Plat No. Twp. Rge. |
|---|---|---|
| Plat No. Twp. Rge. | Plat No. Twp. Rge. | Plat No. Twp. Rge. |

Information From:

Wendell Simonsen

| | | | | | |
|---|---|---|---|---|---|
| 6 | 5 | 4 | 3 | 2 | 1 |
| 7 | 8 | 9 | 10 | 11 | 12 |
| 18 | 17 | 16 | 15 | 14 | 13 |
| 19 | 20 | 21 | 22 | 23 | 24 |
| 30 | 29 | 28 | 27 | 26 | 25 |
| 31 | 32 | 33 | 34 | 35 | 36 |

1-B

F-1-A 3M-9-55

County Ravalli

Farm Checked: Date 10-18-56

By C. Furuholmen

STATE OF MONTANA
STATE ENGINEERS OFFICE
Water Resources Survey
3

T. 7N R. 21W Plat No. 12

Photo No. 1P-197, 1P-111

Legal Land Owner L. W. & Theda Burke Address Woodside, Montana (Victor P. O.)

Operator Same Address

Water is deliverd by:— 1. Private System; X 2. Ditch Company; 3. State Project; 4. Federal Project; 5. Irrigation District

If under Ditch Company Irrigation District, or Government Project, state the number of shares or inches, acre feet, as the case may be in said system

| App. No. Decree No. | NAME OF APPROPRIATOR TO WHOM DECREED | NAME OF STREAM | Date App. Date Priority | Miner's Inches | In Use | NAME OF DITCH (Water Delivered By) | No. | R/F | P/G/S | Present Irr. Acres | Irrigable Acres |
|---|---|---|---|---|---|---|---|---|---|---|---|
| D-752 | Henry A. Ainsworth | Schiffman (Sheafman)Cr. | 7-28-82 | 160 | Yes | | | ) | | 269 | 59 |
| | | | 6-1-83 | 160 | Yes | Burke Ditch | 1 | R) | | | |
| D-754 | Madeline Bertsche | Schiffman(Sheafman)Cr. | 4-1-97 | 120 | Yes | Burke Ditch | 1 | F) | | | |
| D-758 | John G. Dunbar | Schiffman(Sheafman)Cr. | 4-1-87 | 80 | Yes | Burke Ditch | 1 | F) | | | |
| D-769 | J. R. Talbot | Schiffman(Sheafman)Cr. | 5-1-95 | 80 | Yes | Burke Ditch & Gilbert | | ) | | | |
| | | | | | | Ditch | 1 | F) | | | |
| A-1403 | Mary Heffren | Unnamed Springs | 4-30-99 | 150 | No | | | | | | |
| A-1485 | Madeline Rose Bertsche | Seepage Waters | 6-11-02 | 80 | No | | | | | | |

NOTE: R—Denotes Regular Irrigation. F—Flood Irrigation. P—Water diverted by means of pumping. G—Water diverted by gravity. S—Stored Water.

Condition of System Fair Topography Hillside & Creek Bottom River Basin Columbia River, Schiffman (Sheafman) Creek.

Adequate Supply: Yes X No Explain

Remarks

| Also in: Plat No. Twp. Rge. | Plat No. Twp. Rge. | Plat No. Twp. Rge. |
|---|---|---|
| Plat No. Twp. Rge. | Plat No. Twp. Rge. | Plat No. Twp. Rge. |

Information From:

L. W. Burke

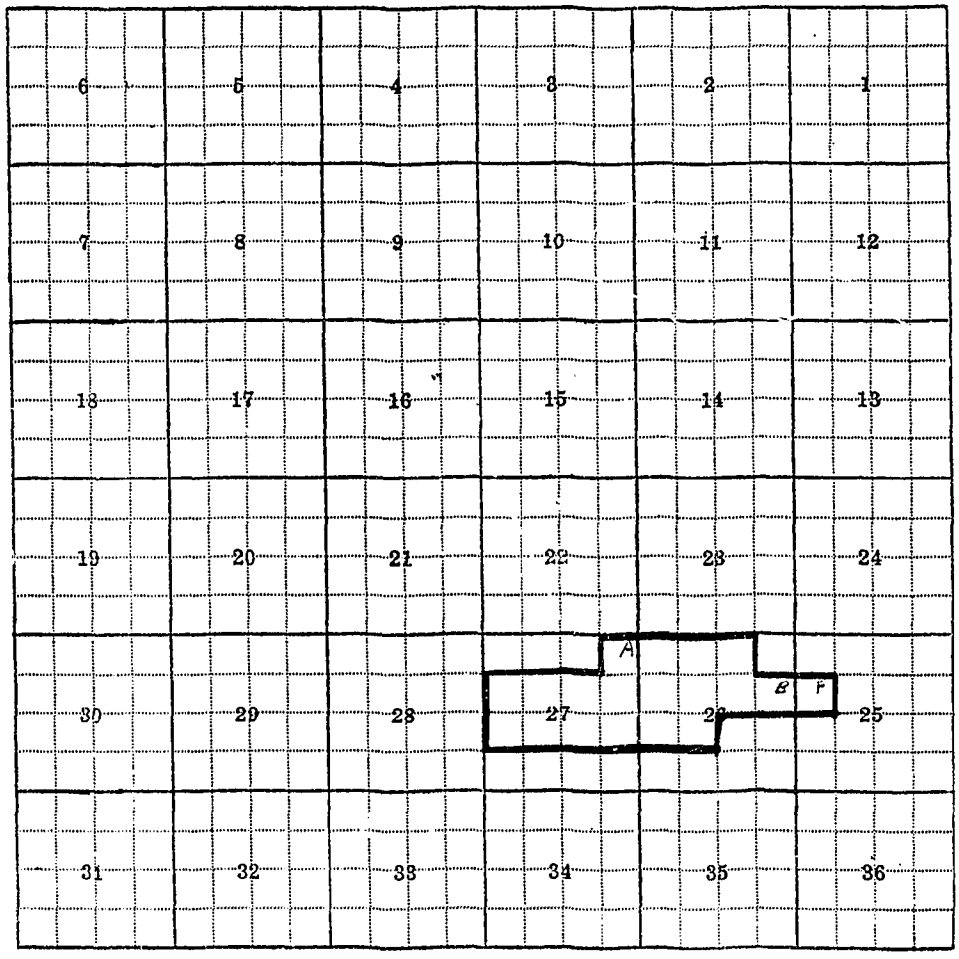
6
5
4
3
2
1
7
8
9
10
11
12
18
17
16
15
14
13
19
20
21
22
23
24
A
B
F
30
29
28
27
26
25
31
32
33
34
35
36

25-F; 26-B; 27-A;

F-1-A 3M-9-55

County Ravalli

Farm Checked: Date 9-8-57

By G.Tate

STATE OF MONTANA
STATE ENGINEERS OFFICE
Water Resources Survey

T. 7N R. 21W Plat No. 12

Photo No. 1P-200

Legal Land Owner June P. Chaffin Address Victor, Montana

Operator Ed Lorenzut (Renting) Address

Water is deliverd by:— 1. Private System; X 2. Ditch Company; 3. State Project; 4. Federal Project; 5. Irrigation District

If under Ditch Company, Irrigation District, or Government Project, state the number of shares or inches, acre feet, as the case may be in said system

| App. No. Decree No. | NAME OF APPROPRIATOR TO WHOM DECREED | NAME OF STREAM | Date App. Date Priority | Miner's Inches | In Use | NAME OF DITCH (Water Delivered By) | No. | E/F | P/G/S | Present Irr. Acres | Irrigable Acres |
|---|---|---|---|---|---|---|---|---|---|---|---|
| D-49 | M. C. Goff | Bear Creek | 4-1-88 | 70 | Yes | Miner Ditch | 1 | F | | 30 | 0 |

NOTE: R—Denotes Regular Irrigation. F—Flood Irrigation. P—Water diverted by means of pumping. G—Water diverted by gravity. S—Stored Water.

Condition of System Good Topography Valley River Basin Columbia River, Bear Creek,

Adequate Supply: Yes X No Explain

Remarks

| Also in: Plat No. Twp. Rge. | Plat No. Twp. Rge. | Plat No. Twp. Rge. |
|---|---|---|
| Plat No. Twp. Rge. | Plat No. Twp. Rge. | Plat No. Twp. Rge. |

Information From:

Ed Lorenzut

| | | | | | |
|---|---|---|---|---|---|
| 6 | 5 | 4 | 3 | 2 | 1 |
| 7 | 8 | 9 | 10 | 11 | 12 |
| 18 | 17 | 16 | 15 | 14 | 13 |
| 19 | 20 | 21 | 22 | 23 | 24 |
| 30 | 29 | 28 | 27 | 26 | 25 |
| 31 | 32 | 33 | 34 | 35 | 36 |

E

A

1-E; 12-A:

F-1-A 3M-9-55

County Ravalli

Farm Checked: Date 7-12-57

By J.Foust & G.Tate

**STATE OF MONTANA**
**STATE ENGINEERS OFFICE**
**Water Resources Survey**

T. 7N R. 21W. Plat No. 12

Photo No. 1P-198, 1P-197

Legal Land Owner James (H.) & Jess Ann Collier Address Arizona

Operator Address

Water is deliverd by:— 1. Private System; 2. Ditch Company; X 3. State Project; 4. Federal Project; 5. Irrigation District

If under Ditch Company, Irrigation District, or Government Project, state the number of shares or inches, acre feet, as the case may be in said system

| App. No. Decree No. | NAME OF APPROPRIATOR TO WHOM DECREED | NAME OF STREAM | Date App. Date Priority | Miner's Inches | In Use | NAME OF DITCH (Water Delivered By) | No. | R/F | P/G/S | Present Irr. Acres | Irrigable Acres |
|---|---|---|---|---|---|---|---|---|---|---|---|
| D-230 | Woodside Irrig. Co. | Bitterroot River | 10-1-05 | 2,000 | 117.5 | Woodside Irrig. Ditch | 2 | R | | 10 | 0 |
| *D-628 | Geo. Christy | Mill Creek | 4-1-82 | 148.5 | 6 | | | | | | |

NOTE: R—Denotes Regular Irrigation. F—Flood Irrigation. P—Water diverted by means of pumping. G—Water diverted by gravity. S—Stored Water.

Condition of System Fair Topography Valley River Basin Columbia River, Bitterroot River,

Adequate Supply: Yes X No Explain

Remarks

James (H.) Collier is signed up for 20 Shares under the Woodside Irrigation District.

*Not in use from Old Christy Ditch but does pick up waste when Thompson floods.

| Also in: Plat No. Twp. Rge. | Plat No. Twp. Rge. | Plat No. Twp. Rge. |
|---|---|---|
| Plat No. Twp. Rge. | Plat No. Twp. Rge. | Plat No. Twp. Rge. |

Information From:

Mrs. Collier

| | | | | | |
|---|---|---|---|---|---|
| 6 | 5 | 4 | 3 | 2 | 1 |
| 7 | 8 | 9 | 10 | 11 | 12 |
| 18 | 17 | 16 | 15 | 14 | 13 |
| 19 | 20 | 21 | 22 | 23 | 24 |
| 30 | 29 | 28 | 27 | 26 | 25 |
| 31 | 32 | 33 | 34 | 35 | 36 |

A

25-A:

F-1-A 3M-9-55

County Ravalli

Farm Checked: Date 7-24-57

By J.Foust

STATE OF MONTANA
STATE ENGINEERS OFFICE
Water Resources Survey

T. 7N R. 21W Plat No. 12

Photo No. 1P-197

Legal Land Owner A. O. & Louise Cumley Address Hamilton, Montana

Operator Lester Thompson (buying) Address Route #1 - Victor, Montana

Water is deliverd by:— 1. Private System; X 2. Ditch Company; X 3. State Project; 4. Federal Project; 5. Irrigation District

If under Ditch Company, Irrigation District, or Government Project, state the number of shares or inches, acre feet, as the case may be in said system

| App. No. Decree No. | NAME OF APPROPRIATOR TO WHOM DECREED | NAME OF STREAM | Date App. Date Priority | Miner's Inches | In Use | NAME OF DITCH (Water Delivered By) | No. | R/F | P/G/S | Present Irr. Acres | Irrigable Acres |
|---|---|---|---|---|---|---|---|---|---|---|---|
| D-530 | Leo Hug | Cowan (Cow) Creek | 5-1-87 | 100 | Yes | Hug Ditches | 1 | R | | 15 | 0 |
| A-1525 | A. O. Cumley | Mill Creek Seepage | 12-8-54 | 320 | Yes | Cumley Ditch | 1 | R) | | Supplemental | |
| D-230 | Woodside Irrig. Co. | Bitterroot River | 10-1-05 | 2,000 | Yes | Woodside Irrig. Ditch | 2 | R) | | 94 | 0 |

NOTE: R—Denotes Regular Irrigation. F—Flood Irrigation. P—Water diverted by means of pumping. G—Water diverted by gravity. S—Stored Water.

Condition of System Fair Topography Valley River Basin Columbia River, Cow Creek, Bitterroot River,

Adequate Supply: Yes X No Explain

Remarks

Lester Thompson is signed up for 50 Shares under the Woodside Irrigation District.
He uses some of his Woodside Irrigation Ditch water on this place.

| Also in: Pla: No. Twp. Rge. | Plat No. Twp. Rge. | Plat No. Twp. Rge. |
|---|---|---|
| Plat No. Twp. Rge. | Plat No. Twp. Rge. | Plat No. Twp. Rge. |

Information From:

Lester Thompson (Son)

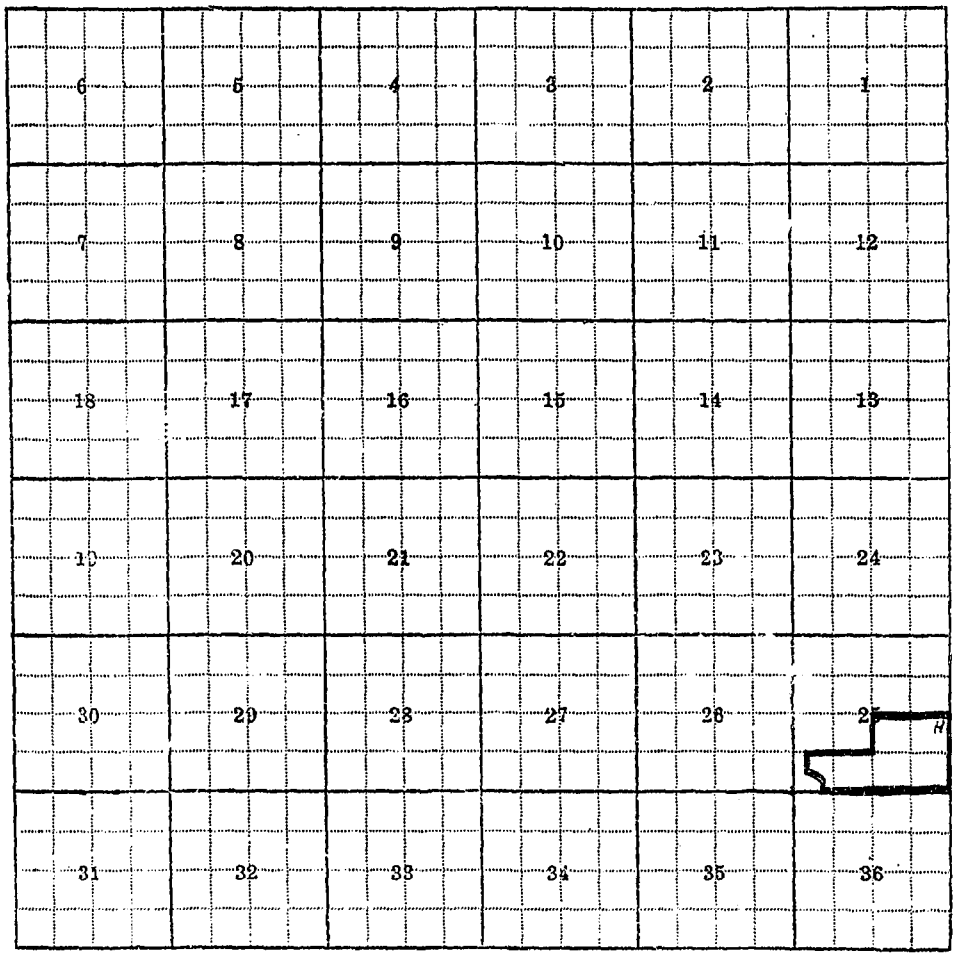
6
5
4
3
2
1
7
8
9
10
11
12
18
17
16
15
14
13
19
20
21
22
23
24
30
29
28
27
26
25
H
31
32
33
34
35
36

25-H.

F-1-A 3M-9-55

County Ravalli

Farm Checked: Date 10-22-56

By Clint Furuholmen

**STATE OF MONTANA**
**STATE ENGINEER'S OFFICE**
**Water Resources Survey**

T. 7N R. 21W Plat No. 12

Photo No. 1P-110

Legal Land Owner Fred & Shelia Dullenty Address Victor, Montana

Operator Same Address

Water is deliverd by:— 1. Private System, X 2. Ditch Company; 3. State Project; X 4. Federal Project; 5. Irrigation District

If under Ditch Company, Irrigation District, or Government Project, state the number of shares or inches, acre feet, as the case may be in said system

| App. No. Decree No. | NAME OF APPROPRIATOR TO WHOM DECREED | NAME OF STREAM | Date App. Date Priority | Miner's Inches | In Use | NAME OF DITCH (Water Delivered By) | No. | R/F | P/G/S | Present Irr. Acres | Irrigable Acres |
|---|---|---|---|---|---|---|---|---|---|---|---|
| D-551 | Herbert Eddy | Fred Burr Creek ) | 5-28-95 | 104 | Yes | Kieffer-Dullenty- | 18 | R | | 123 | 10 |
| **D-571 | G. M. Tuxbury | Fred Burr Creek ) | 5-28-95 | 104 | 5/6 | Winship Ditch | 3 | | | | |
| | | *Fred Burr Lake ) | | | | | | | | | |
| +D-770 | Geo. M. Tuxbury | Schiffman Creek | 4-1-89 | 160 | No | | | | | | |

NOTE: R—Denotes Regular Irrigation. F—Flood Irrigation. P—Water diverted by means of pumping. G—Water diverted by gravity. S—Stored Water.

Condition of System Good Topography Bench River Basin Columbia River, Fred Burr Creek, Fred Burr Lake.

Adequate Supply: Yes X No Explain

Remarks Fred Dullenty is signed up for 60 Acre Feet under the Fred Burr Creek Water Users Association.
Fred Burr Lake is divided 1/3 each to Dullenty, Kieffer, Winship by Forestry permit.
*Misc. Book 13, Page 72, W. J. Eddy, L. W. Johnson & C. R. Rogers, permit to reconstruct dam at Fred Burr Lake for conservation of water for irrigation of their lands.
**D-571 - Fred Dullenty - 5/6 of 104 Miner's Inches.
Glen Winship - 1/6 of 104 Miner's Inches.
+D-770 - Fred Dullenty - 100 Miner's Inches.
Glen Winship - 60 Miner's Inches.

Also in: Plat No. Twp. Rge. | Plat No. Twp. Rge. | Plat No. Twp. Rge.
Plat No. Twp. Rge. | Plat No. Twp. Rge. | Plat No. Twp. Rge.

Information From:
Fred Dullenty

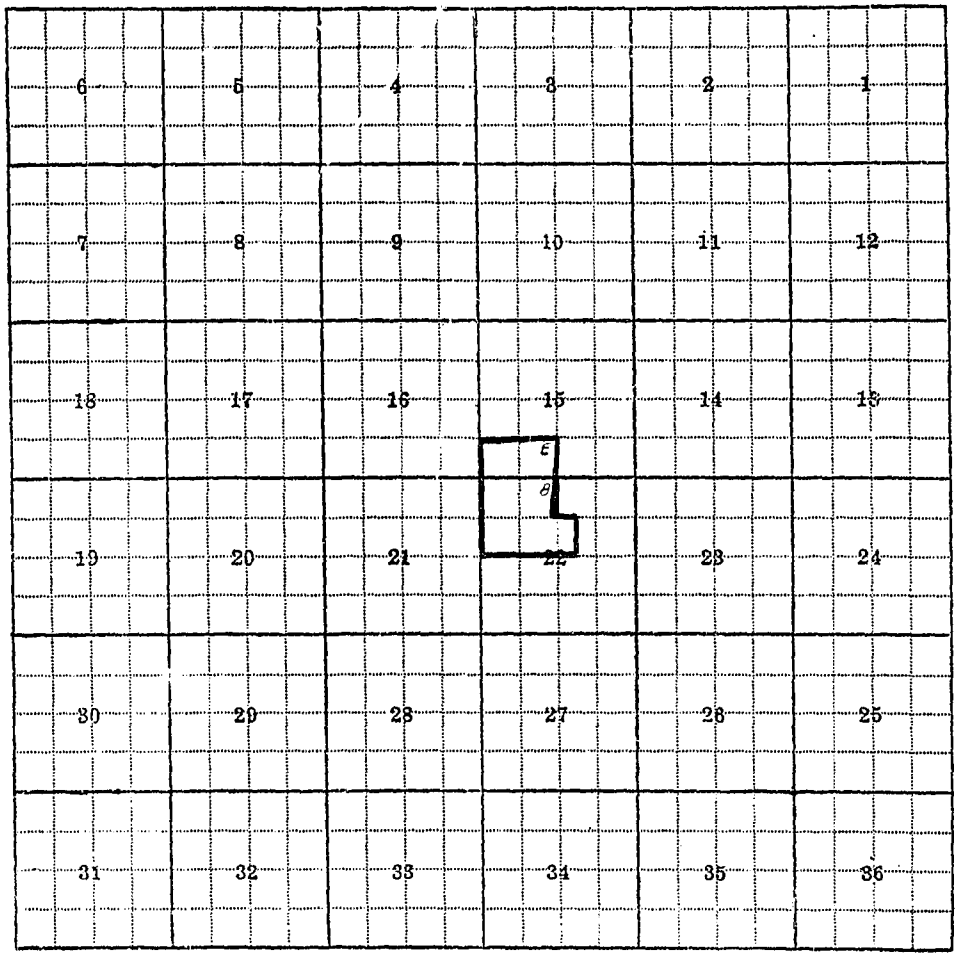
6
5
4
3
2
1
7
8
9
10
11
12
18
17
16
15
14
13
E
θ
19
20
21
22
23
24
30
29
28
27
26
25
31
32
33
34
35
36

15-E; 22-B:

F-1-A 3M-9-55

County Ravalli

Farm Checked: Date 10-22-57

By G.Tate & H.Carpenter

STATE OF MONTANA
STATE ENGINEERS OFFICE
Water Resources Survey

T 7N R 21W Plat No. 12

Photo No. 1P-199, 1P-196

Legal Land Owner Thos. Dunbar Address Woodside, Montana

Operator Same Address

Water is deliverd by:— 1. Private System; 2. Ditch Company; X 3. State Project; 4. Federal Project; 5. Irrigation District

If under Ditch Company, Irrigation District, or Government Project, state the number of shares or inches, acre feet, as the case may be in said system

| App. No. Decree No. | NAME OF APPROPRIATOR TO WHOM DECREED | NAME OF STREAM | Date App. Date Priority | Miner's Inches | In Use | NAME OF DITCH (Water Delivered By) | No. | R/F | P/G/S | Present Irr. Acres | Irrigable Acres |
|---|---|---|---|---|---|---|---|---|---|---|---|
| * See Co. | | Bitterroot River | | | | Woodside Ditch | 2 | R | | 29 | 0 |

NOTE: R—Denotes Regular Irrigation. F—Flood Irrigation. P—Water diverted by means of pumping. G—Water diverted by gravity. S—Stored Water.

Condition of System Good Topography Valley River Basin Columbia River, Bitterroot River,

Adequate Supply: Yes X No Explain

Remarks

* Thomas Dunbar has balance of 2,000 Miner's Inches decreed to Woodside Irrigation Company which amounts to 979½ Miner's Inches.

There is no irrigation on #14-D.

| Also in: Plat No. 15 Twp. 6N Rge. 21W. | Plat No. Twp. Rge. | Plat No. Twp. Rge. |
|---|---|---|
| Plat No. Twp. Rge. | Plat No. Twp. Rge. | Plat No. Twp. Rge. |

Information From:

Field Survey

| | | | | | |
|---|---|---|---|---|---|
| 6 | 5 | 4 | 3 | 2 | 1 |
| 7 | 8 | 9 | 10 | 11 | 12 |
| 18 | 17 | 16 | 15 | 14 | 13 |
| 19 | 20 | 21 | 22 | 23 | 24 |
| 30 | 29 | 28 | 27 | 26 | 25 |
| 31 | 32 | 33 | 34 | 35 | 36 |

14-D; 36-D;

F-1-A 3M-9-55

County Ravalli

Farm Checked: Date 9-6-57

By G.Tate

**STATE OF MONTANA**
**STATE ENGINEERS OFFICE**
**Water Resources Survey**

T. 7N R. 21W. Plat No. 12

Photo No. 1F-200

Legal Land Owner Leo Dwyer Address Victor, Montana

Operator Same Address

Water is deliverd by:— 1. Private System; X 2. Ditch Company; 3. State Project; 4. Federal Project; 5. Irrigation District

If under Ditch Company, Irrigation District, or Government Project, state the number of shares or inches, acre feet, as the case may be in said system

| App. No. Decree No. | NAME OF APPROPRIATOR TO WHOM DECREED | NAME OF STREAM | Date App. Date Priority | Miner's Inches | In Use | NAME OF DITCH (Water Delivered By) | No. | R/F | P/G/S | Present Irr. Acres | Irrigable Acres |
|---|---|---|---|---|---|---|---|---|---|---|---|
| D-45 | Malachi Dwyer | Bear Creek | 6-1-85 | 100 | Yes | Maki-Dwyer Ditch | 1 | R | | 110 | 0 |
| | | | | | | Mize Ditch | 1 | R | | 14 | 0 |

NOTE: R—Denotes Regular Irrigation. F—Flood Irrigation. P—Water diverted by means of pumping. G—Water diverted by gravity. S—Stored Water.

Condition of System Good Topography Valley River Basin Columbia River, Bear Creek,

Adequate Supply: Yes X No. Explain

Remarks

Uses Mize Ditch but has no right therein.

| | | |
|---|---|---|
| Also in: Plat No. Twp. Rge. | Plat No. Twp. Rge. | Plat No. Twp. Rge. |
| Plat No. Twp. Rge. | Plat No. Twp. Rge. | Plat No. Twp. Rge. |

Information From:

Leo Dwyer

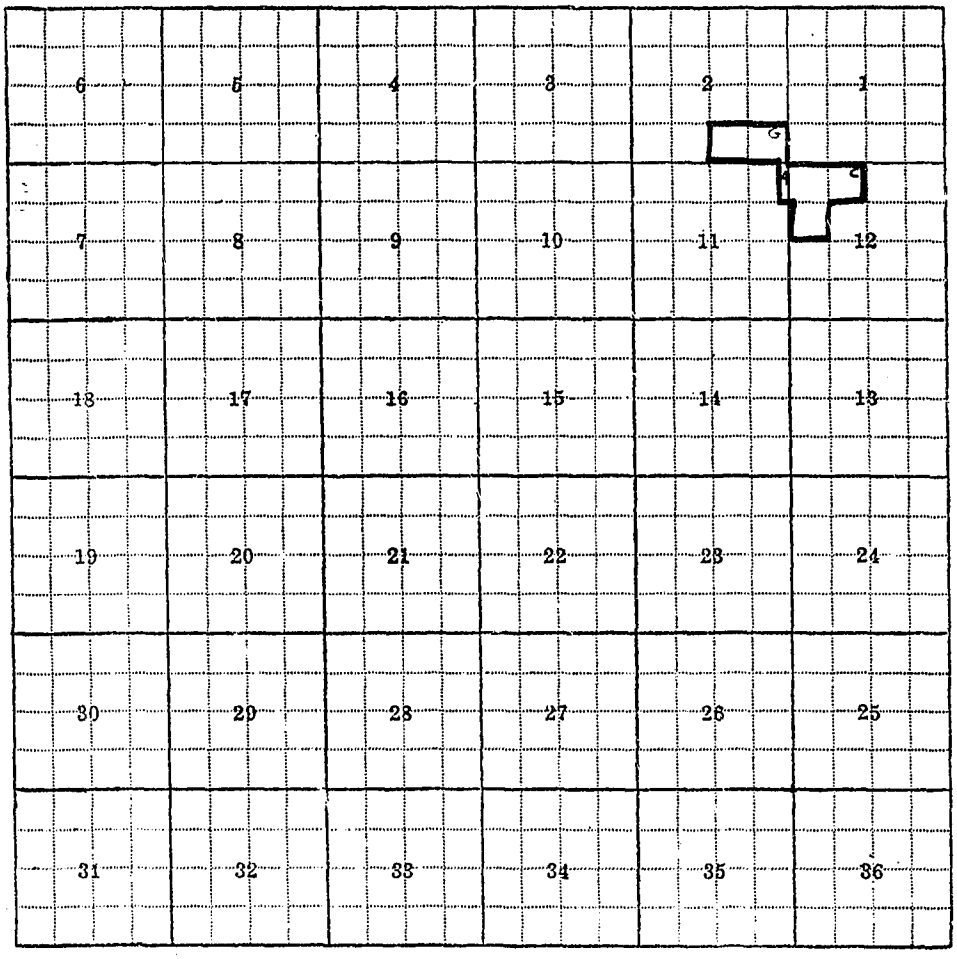
6
5
4
3
2
1
G
A
C
7
8
9
10
11
12
18
17
16
15
14
13
19
20
21
22
23
24
30
29
28
27
26
25
31
32
33
34
35
36

2-G; 11-A; 12-C;

F-1-A 3M-9-55

County Ravalli

Farm Checked: Date 9-6-57

By G.Tate

STATE OF MONTANA

STATE ENGINEERS OFFICE

Water Resources Survey

3

T. 7N R. 21W Plat No. 12

Photo No. 1P-200

Legal Land Owner Leo & Flora Dwyer Address Victor, Montana

Operator Same Address

Water is deliverd by:— 1. Private System; X 2. Ditch Company; 3. State Project; 4. Federal Project; 5. Irrigation District

If under Ditch Company, Irrigation District, or Government Project, state the number of shares or inches, acre feet, as the case may be in said system

| App. No. Decree No. | NAME OF APPROPRIATOR TO WHOM DECREED | NAME OF STREAM | Date App. Date Priority | Miner's Inches | In Use | NAME OF DITCH (Water Delivered By) | No. | R/F | P/G/S | Present Irr. Acres | Irrigable Acres |
|---|---|---|---|---|---|---|---|---|---|---|---|
| D-44 | M. B. Dowd | Bear Creek | 4-1-80 | 125 | 40 | No. 4 Ditch | 1 | R | | 40 | 0 |

NOTE: R—Denotes Regular Irrigation. F—Flood Irrigation. P—Water diverted by means of pumping. G—Water diverted by gravity. S—Stored Water.

Condition of System Good Topography Valley River Basin Columbia River, Bear Creek,

Adequate Supply: Yes X No. Explain

Remarks

| Also in: Plat No. Twp. Rge. | Plat No. Twp. Rge. | Plat No. Twp. Rge. |
|---|---|---|
| Plat No. Twp. Rge. | Plat No. Twp. Rge. | Plat No. Twp. Rge. |

Information From:

Leo Dwyer

| | | | | | |
|---|---|---|---|---|---|
| 6 | 5 | 4 | 3 | 2 | 1 |
| 7 | 8 | 9 | 10 | 11 | 12 D |
| 18 | 17 | 16 | 15 | 14 | 13 |
| 19 | 20 | 21 | 22 | 23 | 24 |
| 30 | 29 | 28 | 27 | 26 | 25 |
| 31 | 32 | 33 | 34 | 35 | 36 |

12-D:

F-1-A 3M-9-55

County Ravalli

Farm Checked: Date 10-24-56

By C. Furuholmen

**STATE OF MONTANA**

**STATE ENGINEERS OFFICE**

**Water Resources Survey**

T. 7N R. 21W Plat No. 12

Photo No. 1P-198

Legal Land Owner Joe & Mary Ess Address Victor, Montana

Operator Same Address

Water is deliverd by:— 1. Private System; X 2. Ditch Company; 3. State Project; X 4. Federal Project; 5. Irrigation District

If under Ditch Company, Irrigation District, or Government Project, state the number of shares or inches, acre feet, as the case may be in said system

| App. No. Decree No. | NAME OF APPROPRIATOR TO WHOM DECREED | NAME OF STREAM | Date App. Date Priority | Miner's Inches | In Use | NAME OF DITCH (Water Delivered By) | No. | R/F | P/G/S | Present Irr. Acres | Irrigable Acres |
|---|---|---|---|---|---|---|---|---|---|---|---|
| *D-574 | H. K. Waylett | Fred Burr Creek | 5-1-8? | 30 | 10 | Golay-Waylett-Ess Ditch | 1& 3 | R | | 10 | 15 |

NOTE: R—Denotes Regular Irrigation. F—Flood Irrigation. P—Water diverted by means of pumping. G—Water diverted by gravity. S—Stored Water.

Condition of System Good Topography Hillside River Basin Columbia River, Fred Burr Creek,

Adequate Supply: Yes X No Explain

Remarks

Joe Ess is signed up for 25 Acre Feet under the Fred Burr Creek Water Users' Association.

*D-574 - Joe Ess - 10 Miner's Inches.
Edwin Waylett - 20 Miner's Inches.

| Also in: Plat No. Twp. Rge. | Plat No. Twp. Rge. | Plat No. Twp. Rge. |
|---|---|---|
| Plat No. Twp. Rge. | Plat No. Twp. Rge. | Plat No. Twp. Rge. |

Information From:

Joe Ess

| | | | | | |
|---|---|---|---|---|---|
| 6 | 5 | 4 | 3 | 2 | 1 |
| 7 | 8 | 9 | 10 | 11 | 12 |
| 18 | 17 | 16 | 15 | 14 | 13 |
| 19 | 20 | 21 | 22 | 23 | 24 |
| 30 | 29 | 28 | 27 | 26 | 25 |
| 31 | 32 | 33 | 34 | 35 | 36 |

23-D:

F-1-A 3M-9-55

County Ravalli

Farm Checked: Date 10-7-57

By G.Tate & H.Carpenter

**STATE OF MONTANA**
**STATE ENGINEERS OFFICE**
**Water Resources Survey**

T. 7N R. 21W Plat No. 12

Photo No. 1P-197; 1P-110; 1P-198

Legal Land Owner Heber & Letha Gilbert Address Victor, Montana

Operator Same Address

Water is delivered by:— 1. Private System; X 2. Ditch Company; 3. State Project; 4. Federal Project; 5. Irrigation District

If under Ditch Company, Irrigation District, or Government Project, state the number of shares or inches, acre feet, as the case may be in said system

| App. No. Decree No. | NAME OF APPROPRIATOR TO WHOM DECREED | NAME OF STREAM | Date App. Date Priority | Miner's Inches | In Use | NAME OF DITCH (Water Delivered By) | No. | R/F | P/G/S | Present Irr. Acres | Irrigable Acres |
|---|---|---|---|---|---|---|---|---|---|---|---|
| D-765 | Missoula Mercantile Company | Schiffman Creek | 5-1-83 | 100 | Yes | No. 5 Ditch | 1 | R | | 50 | 0 |
| D-764 | Missoula Mercantile Company | Schiffman Creek | 5-1-83 | 70 | Yes | No. 3 Ditch | 1 | R) | | | |
| D-760 | H.C.Goff, Guardian of Sarah Frances Bourne | Schiffman Creek | 5-1-83 | 42.5 | 30.5 | No. 3 Ditch | 1 | R) | | | |
| D-756 | Charles Bourne | Schiffman Creek | 5-1-83 | 47.5 | Yes | No. 3 Ditch | 1 | R) | | 90 | 0 |
| A-1268 | Heber J. Gilbert | Unnamed Creek | 4-18-55 | 160 | Yes | Gilbert Ditch | 1 | R | | 15 | 0 |
| D-766 | Missoula Mercantile Company | Schiffman Creek | 5-15-97 | 100 | Yes | No. 11 Ditch | 1 | R | | 25 | 0 |
| D-755 | Willard Blodgett | Schiffman Creek | 4-1-01 | 80 | Yes | No. 13 Ditch | 1 | F | | 86 | 0 |
| A-237 | William Bourne | Bourne Gulch | 6-10-85 | 450 | Yes | | | | | | |

NOTE: R—Denotes Regular Irrigation. F—Flood Irrigation. P—Water diverted by means of pumping. G—Water diverted by gravity. S—Stored Water.

Condition of System Good Topography Bench and Mountain side River Basin Columbia River, Schiffman Creek, Bourne Gulch.

Adequate Supply: Yes X No Explain

Remarks

Wagner has 12 Miner's Inches of D-760 water.

| Also in: Plat No. Twp. Rge. | Plat No. Twp. Rge. | Plat No. Twp. Rge. |
|---|---|---|
| Plat No. Twp. Rge. | Plat No. Twp. Rge. | Plat No. Twp. Rge. |

Information From:

Herber Gilbert

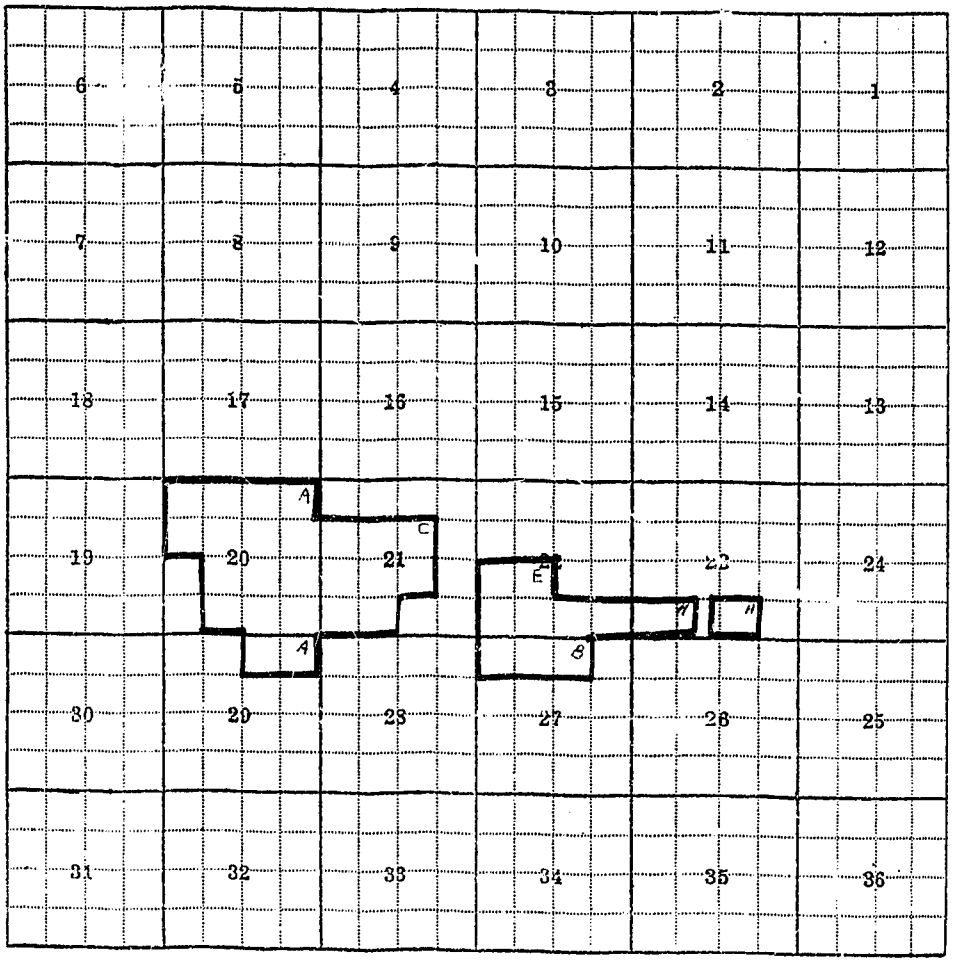


20-A; 21-C; 22-E; 23-H; 27-B; 29-A;

F-1-A 3M-9-55

County Ravalli

STATE OF MONTANA
STATE ENGINEERS OFFICE
Water Resources Survey

T. 7N R. 21W Plat No. 12

Farm Checked: Date 10-15-57

Photo No. 1P-198

By G.Tate & H.Carpenter

Legal Land Owner Ernest & Ruby Golay Address Victor, Montana

Operator Same Address

Water is deliverd by:— 1. Private System; X 2. Ditch Company; 3. State Project; 4. Federal Project; 5. Irrigation District

If under Ditch Company, Irrigation District, or Government Project, state the number of shares or inches, acre feet, as the case may be in said system

| App. No. Decree No. | NAME OF APPROPRIATOR TO WHOM DECREED | NAME OF STREAM | Date App. Date Priority | Miner's Inches | In Use | NAME OF DITCH (Water Delivered By) | No. | R/F | P/G/S | Present Irr. Acres | Irrigable Acres |
|---|---|---|---|---|---|---|---|---|---|---|---|
| D-562 | Elizabeth Porter | Fred Burr Creek | 6-15-83 | 149 1/3 | Part | | | | | | |
| | | | 6-1-94 | 40 | Part | Golay-Waylett-Ess Ditch | 1 | F) | | 256 | 0 |
| D-554 | E. H. Keirns | Fred Burr Creek | 5-1-87 | 80 | Yes | Golay-Waylett-Ess Ditch | 1 | R) | | | |
| D-573 | G. D. Waylett, Jr. | Fred Burr Creek | 5-1-87 | 25 | Yes | Golay-Waylett-Ess Ditch | 1 | R) | | | |
| A-1593 | E. H. Keirns | Winship | | | | | | | | | |
| | G. M. Tuxbury | Seepage | 5-31-02 | 80 | 3/4 | | | | | | |

NOTE: R—Denotes Regular Irrigation. F—Flood Irrigation. P—Water diverted by means of pumping. G—Water diverted by gravity. S—Stored Water.

Condition of System Good Topography Bench and Mountain side River Basin Columbia River, Fred Burr Creek.

Adequate Supply: Yes X No Explain

Remarks

Golay has 3/4 of the Keirns, Tuxbury Appropriation (A-1593) the other 1/4 goes to Winship.
Ernest Golay is signed up for 160 Acre Feet under the Fred Burr Creek Water Users' Association.

| Also in: Plat No. Twp. Rge. | Plat No. Twp. Rge. | Plat No. Twp. Rge. |
|---|---|---|
| Plat No. Twp. Rge. | Plat No. Twp. Rge. | Plat No. Twp. Rge. |

Information From:

Ernest Golay

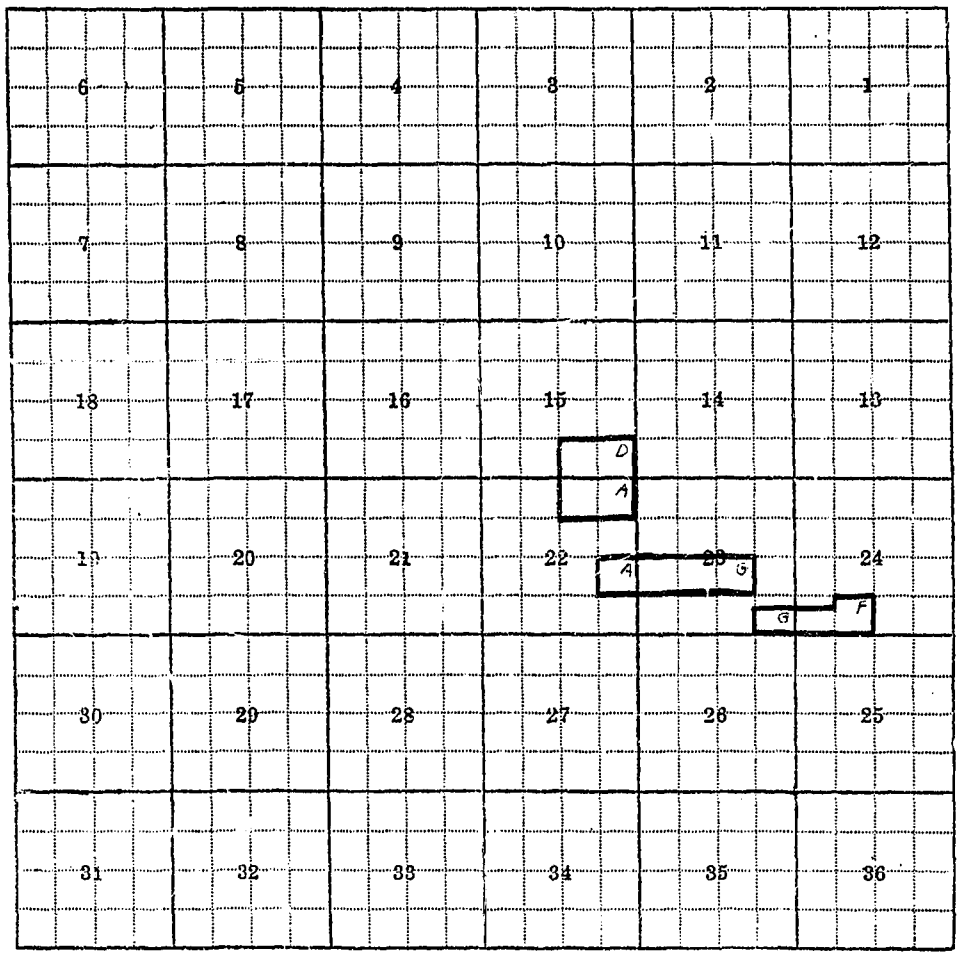


15-D; 22-A; 23-G; 24-F;

F-1-A 3M-9-55

County Ravalli

Farm Checked: Date 10-6-57

By G.Tate & H.Carpenter

STATE OF MONTANA
STATE ENGINEERS OFFICE
Water Resources Survey

T 7N R 21W Plat No. 12

Photo No. 1P-199, 1P-198

Legal Land Owner Peter & Fyrn Graham Address Victor, Montana

Operator Same Address

Water is deliverd by:— 1. Private System; X 2. Ditch Company; 3. State Project; 4. Federal Project; 5. Irrigation District

If under Ditch Company, Irrigation District, or Government Project, state the number of shares or inches, acre feet, as the case may be in said system

| App. No. Decree No. | NAME OF APPROPRIATOR TO WHOM DECREED | NAME OF STREAM | Date App. Date Priority | Miner's Inches | In Use | NAME OF DITCH (Water Delivered By) | No. | R/F | P/G/S | Present Irr. Acres | Irrigable Acres |
|---|---|---|---|---|---|---|---|---|---|---|---|
| D-565 * | W. J. Stephens | Fred Burr Creek | 7-7-88 | 158.68 | Yes | Graham Ditch) W. J. Stephens Ditch | 1 | F | | 74 | 0 |

NOTE: R—Denotes Regular Irrigation. F—Flood Irrigation. P—Water diverted by means of pumping. G—Water diverted by gravity. S—Stored Water.

Condition of System Good Topography Bench River Basin Columbia River, Fred Burr Creek

Adequate Supply: Yes..... No. X Explain High water.

Remarks * D-579 A ditch decree establishing a 2/3 interest in the W. J. Stephens Ditch.

| Also in: Plat No..... Twp..... Rge..... | Plat No..... Twp..... Rge..... | Plat No..... Twp..... Rge..... |
|---|---|---|
| Plat No..... Twp..... Rge..... | Plat No..... Twp..... Rge..... | Plat No..... Twp..... Rge..... |

Information From:

Pete Graham

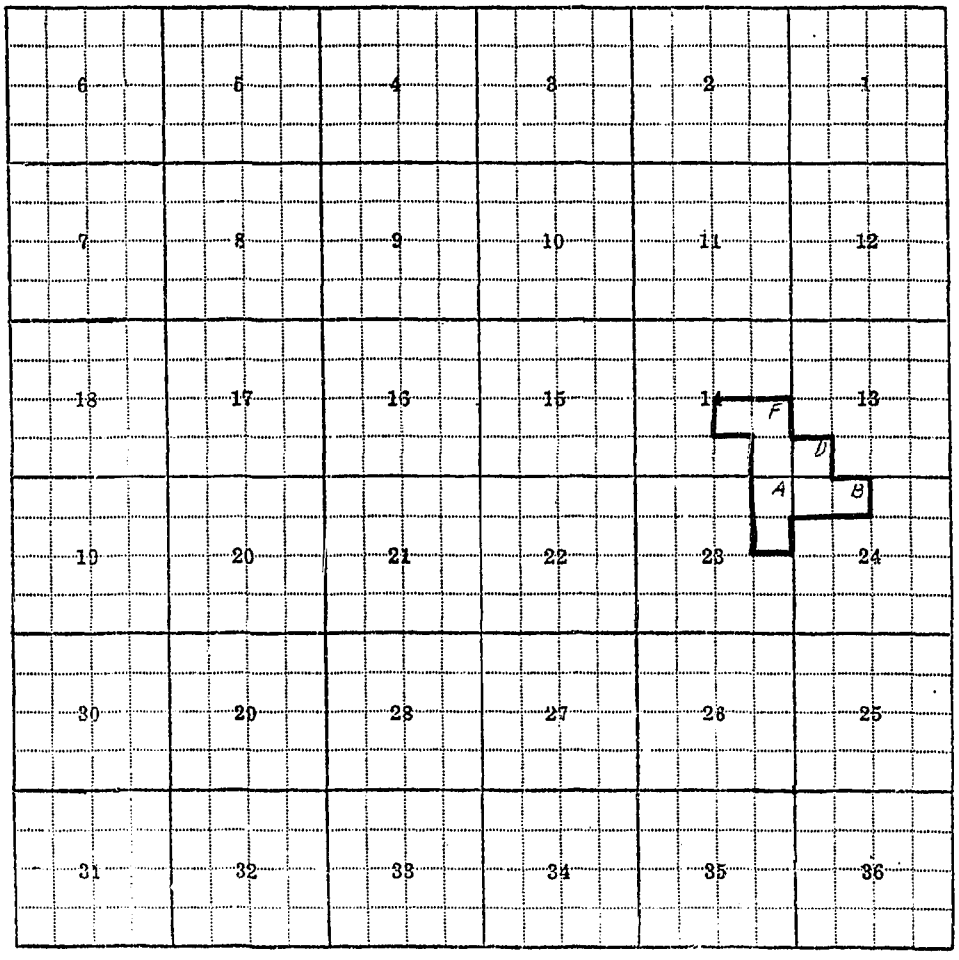


13-D, 14-E, 23-A, 24-B.

F-1-A 3M-9-55

County Ravalli

Farm Checked: Date 6-24-57

By J.Foust & H.Carpenter

STATE OF MONTANA
STATE ENGINEERS OFFICE
Water Resources Survey

T 7N R 21W Plat No. 12

Photo No. 1P-196

Legal Land Owner Arlo Hancock Address Anaconda, Montana

Operator Woodrow (M.) Conklin Address Route #2

Water is deliverd by:— 1. Private System; X 2. Ditch Company; 3. State Project; 4. Federal Project; 5. Irrigation District X

If under Ditch Company, Irrigation District, or Government Project, state the number of shares or inches, acre feet, as the case may be in said system

| App. No. Decree No. | NAME OF APPROPRIATOR TO WHOM DECREED | NAME OF STREAM | Date App. Date Priority | Miner's Inches | In Use | NAME OF DITCH (Water Delivered By) | No. | R/F | P/G/S | Present Irr. Acres | Irrigable Acres |
|---|---|---|---|---|---|---|---|---|---|---|---|
| D-657 | C. W. Smith | Mill Creek | 4-1-84 | 22 2/9 | Yes | | | | | | |
| | | | 6-1-89 | 47 7/9 | Yes | Waldherr-Moore-Hinrichs | 1& | | | | |
| | | | | | | Ditch | 5 | R | Res. | 72 | 0 |

NOTE: H—Denotes Regular Irrigation. F—Flood Irrigation. P—Water diverted by means of pumping. G—Water diverted by gravity. S—Stored Water.

Condition of System Fair Topography Mountain Valley River Basin Columbia River, Mill Creek,

Adequate Supply: Yes X No. Explain

Remarks

Woodrow (M.) Conklin is signed up for 2 Shares under the Mill Creek Irrigation District.

| Also in: Plat No. Twp. Rge. | Plat No. Twp. Rge. | Plat No. Twp. Rge. |
|---|---|---|
| Plat No. Twp. Rge. | Plat No. Twp. Rge. | Plat No. Twp. Rge. |

Information From:

Conklin

| | | | | | |
|---|---|---|---|---|---|
| 6 | 5 | 4 | 3 | 2 | 1 |
| 7 | 8 | 9 | 10 | 11 | 12 |
| 18 | 17 | 16 | 15 | 14 | 13 |
| 19 | 20 | 21 | 22 | 23 | 24 |
| 30 | 29 | 28 | 27 | 26 | 25 |
| 31 | 32 | 33 | 34 | 0 35 | 36 |

35-D:

F-1-A 3M-9-55

County Ravalli

Farm Checked: Date 9-20-57

By G.Tate

STATE OF MONTANA
STATE ENGINEERS OFFICE
Water Resources Survey

T. 7N R. 21W Plat No. 12

Photo No. 1P-201

Legal Land Owner Lester Hartley Address Victor, Montana

Operator Address

Water is deliverd by:— 1. Private System; x 2. Ditch Company; 3. State Project; 4. Federal Project; 5. Irrigation District

If under Ditch Company, Irrigation District, or Government Project, state the number of shares or inches, acre feet, as the case may be in said system

| App. No. Decree No. | NAME OF APPROPRIATOR TO WHOM DECREED | NAME OF STREAM | Date App. Date Priority | Miner's Inches | In Use | NAME OF DITCH (Water Delivered By) | No. | R/F | P/G/S | Present Irr. Acres | Irrigable Acres |
|---|---|---|---|---|---|---|---|---|---|---|---|
| D-36 | John M. Cates | Bear Creek | 4-1-89 | 98 | 33 | No. 4 Ditch | 1 | F | | 30 | 0 |

NOTE: R—Denotes Regular Irrigation. F—Flood Irrigation. P—Water diverted by means of pumping. G—Water diverted by gravity. S—Stored Water.

Condition of System Good Topography Bench River Basin Columbia River, Bear Creek,

Adequate Supply: Yes No X Explain High water only.

Remarks

Also in: Plat No. Twp. Rge. Plat No. Twp. Rge. Plat No. Twp. Rge.
Plat No. Twp. Rge. Plat No. Twp. Rge. Plat No. Twp. Rge.

Information From:

Lester Hartley

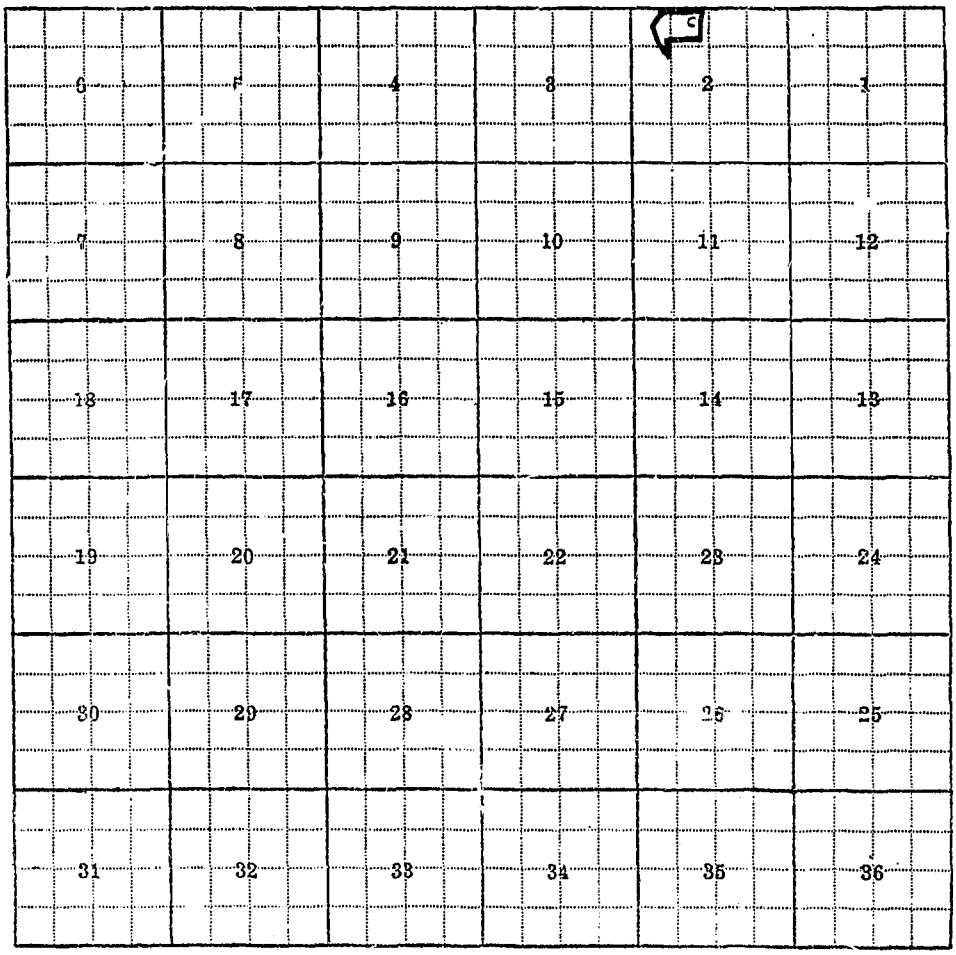
C
6
5
4
3
2
1
7
8
9
10
11
12
18
17
16
15
14
13
19
20
21
22
23
24
30
29
28
27
26
25
31
32
33
34
35
36

2-C:

F-1-A 3M-9-55

County Ravalli

Farm Checked: Date 10-17-56

By C.Furuholmen

STATE OF MONTANA
STATE ENGINEERS OFFICE
Water Resources Survey

T 7N R 21W Plat No. 12

Photo No. 1P-111, 1P-112

Legal Land Owner Harley & Miriam Heckathorn Address Woodside, Montana (Victor P. O.)

Operator Same Address

Water is deliverd by:— 1. Private System; X 2. Ditch Company; 3. State Project; 4. Federal Project; 5. Irrigation District

If under Ditch Company, Irrigation District, or Government Project, state the number of shares or inches, acre feet, as the case may be in said system

| App. No. Decree No. | NAME OF APPROPRIATOR TO WHOM DECREED | NAME OF STREAM | Date App. Date Priority | Miner's Inches | in Use | NAME OF DITCH (Water Delivered By) | No. | R/F | P/G/S | Present Irr. Acres | Irrigable Acres |
|---|---|---|---|---|---|---|---|---|---|---|---|
| D-534 ✓ | Herman Knaak | South Fork Cow Creek | 6-1-01 | 50 | Yes | Heckathorn Ditch | 1 | F | | 30 | 0 |
| D-751 | Andrew Aichele | Schiffman Creek | 5-1-95 | 160 | Yes) | Heckathorn Ditches | 1 | F | | 31 | 0 |
| D-763 ✓ | Herman Knaak | Schiffman Creek | 4-1-03 | 160 | Yes) | | | | | | |

NOTE: R—Denotes Regular Irrigation. F—Flood Irrigation. P—Water diverted by means of pumping. G—Water diverted by gravity. S—Stored Water.

Condition of System Fair Topography Hillside River Basin Columbia River, Cow Creek, Schiffman (Sheafman) Creek.

Adequate Supply: Yes..... No. X Explain Flood rights.

Remarks

Claims three small lakes on Sheafman Creek as reservoirs.

| Also in: Plat No..... Twp..... Rge..... | Plat No..... Twp..... Rge..... | Plat No..... Twp..... Rge..... |
|---|---|---|
| Plat No..... Twp..... Rge..... | Plat No..... Twp..... Rge..... | Plat No..... Twp..... Rge..... |

Information From:

Miriam Heckathorn

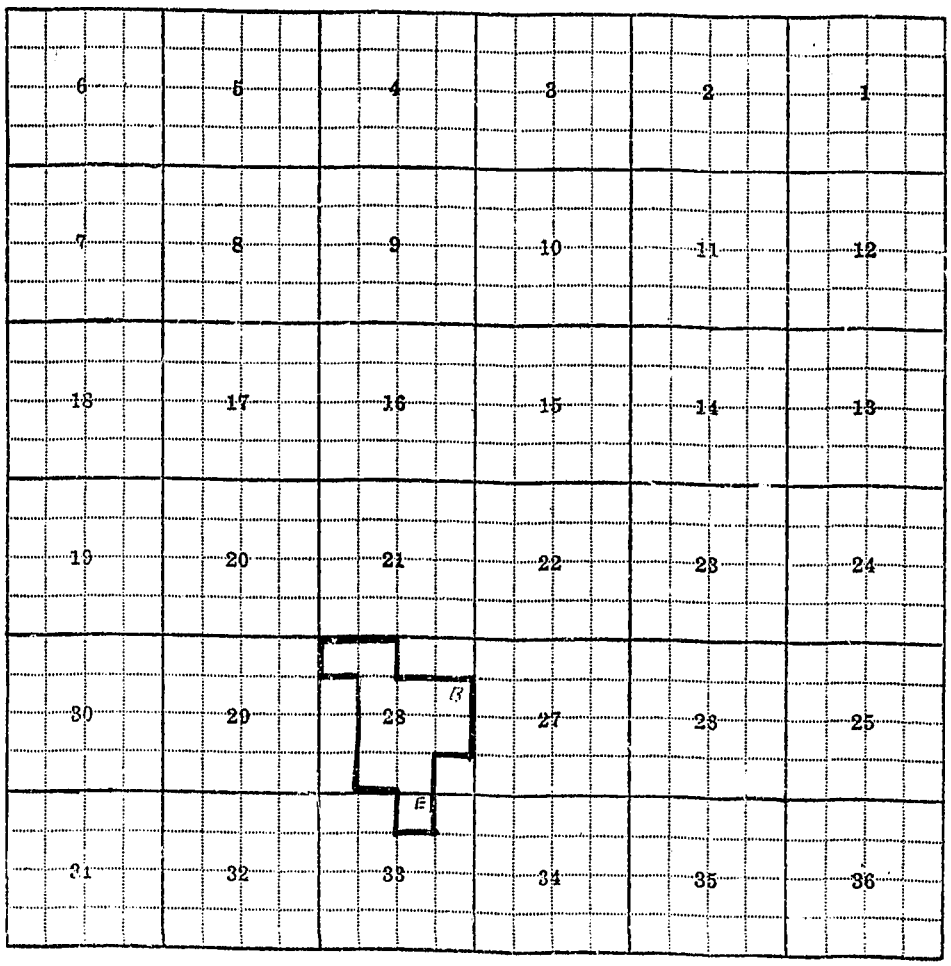
6
5
4
3
2
1
7
8
9
10
11
12
18
17
16
15
14
13
19
20
21
22
23
24
30
29
28
B
27
26
25
E
31
32
33
34
35
36

28-B; 33-E;

F-1-A 3M-9-55

County Ravalli

Farm Checked: Date 10-17-56

By C.Furuholmen

STATE OF MONTANA
STATE ENGINEERS OFFICE
Water Resources Survey

T 7N R 21W Plat No. 12

Photo No. 1P-112

Legal Land Owner Lee & Minnie Heckathorn Address Woodside, Montana (Victor P. O.)

Operator Same Address

Water is deliverd by:— 1. Private System; X 2. Ditch Company; 3. State Project; 4. Federal Project; 5. Irrigation District

If under Ditch Company, Irrigation District, or Government Project, state the number of shares or inches, acre feet, as the case may be in said system

| App. No. Decree No. | NAME OF APPROPRIATOR TO WHOM DECREED | NAME OF STREAM | Date Appr. Date Priority | Miner's Inches | In Use | NAME OF DITCH (Water Delivered By) | No. | R/F | P/G/S | Present Irr. Acres | Irrigable Acres |
|---|---|---|---|---|---|---|---|---|---|---|---|
| A-890 | William H. Miller | Sage Creek | 6- -89 | 80 | Yes | Heckathorn Ditch | 1 | R) | | | |
| D-768 | William H. Miller | Schiffman Creek (Sheafman) | 5-1-96 | 40 | Yes | Heckathorn Ditch | 1 | F) | | 30 | 0 |

NOTE: R—Denotes Regular Irrigation. F—Flood Irrigation. P—Water diverted by means of pumping. G—Water diverted by gravity. S—Stored Water.

Condition of System Fair Topography Hillside River Basin Columbia River, Sage Creek, Schiffman Creek.

Adequate Supply: Yes ..... No. X Explain Flood rights.

Remarks

| Also in: Plat No. ..... Twp. ..... Rge. ..... | Plat No. ..... Twp. ..... Rge. ..... | Plat No. ..... Twp. ..... Rge. ..... |
|---|---|---|
| Plat No. ..... Twp. ..... Rge. ..... | Plat No. ..... Twp. ..... Rge. ..... | Plat No. ..... Twp. ..... Rge. ..... |

Information From:

Miriam Heckathorn

| | | | | | |
|---|---|---|---|---|---|
| 6 | 5 | 4 | 3 | 2 | 1 |
| 7 | 8 | 9 | 10 | 11 | 12 |
| 18 | 17 | 16 | 15 | 14 | 13 |
| 19 | 20 | 21 | 22 | 23 | 24 |
| 30 | 29 | 28 | 27 | 26 | 25 |
| | | D | | | |
| | | A | | | |
| 31 | 32 | 33 | 34 | 35 | 36 |

28-D; 33-A;

F-1-A 3M-9-55

County Ravalli

Farm Checked: Date 9-7-57

By G.Tate

STATE OF MONTANA
STATE ENGINEERS OFFICE
Water Resources Survey

T. 7N R. 21W Plat No. 12

Photo No. 1P-200

Legal Land Owner Ward Hendrick Address Victor, Montana

Operator Same Address

Water is deliverd by:— 1. Private System; X 2. Ditch Company; 3. State Project; 4. Federal Project; 5. Irrigation District

If under Ditch Company, Irrigation District, or Government Project, state the number of shares or inches, acre feet, as the case may be in said system

| App. No. Decree No. | NAME OF APPROPRIATOR TO WHOM DECREED | NAME OF STREAM | Date App. Date Priority | Miner's Inches | In Use | NAME OF DITCH (Water Delivered By) | No. | R/F | P/G/S | Present Irr. Acres | Irrigable Acres |
|---|---|---|---|---|---|---|---|---|---|---|---|
| D-37 | Nellie Chamberlain | Bear Creek | 4-1-80 | 125 | Yes | No. 4 Ditch | 1 | R | | 130 | 0 |

NOTE: R—Denotes Regular Irrigation. F—Flood Irrigation. P—Water diverted by means of pumping. G—Water diverted by gravity. S—Stored Water.

Condition of System Good Topography Valley River Basin Columbia River, Bear Creek

Adequate Supply: Yes X No Explain

Remarks

| Also in: Plat No. Twp. Rge. | Plat No. Twp. Rge. | Plat No. Twp. Rge. |
|---|---|---|
| Plat No. Twp. Rge. | Plat No. Twp. Rge. | Plat No. Twp. Rge. |

Information From:

Ward Hendrick

| | | | | | |
|---|---|---|---|---|---|
| 6 | 5 | 4 | 3 | 2 | 1 |
| 7 | 8 | 9 | 10 | 11 | 12 F |
| 18 | 17 | 16 | 15 | 14 | 13 |
| 19 | 20 | 21 | 22 | 23 | 24 |
| 30 | 29 | 28 | 27 | 26 | 25 |
| 31 | 32 | 33 | 34 | 35 | 36 |

12-F:

F-1-A 3M-9-55

County Ravalli

Farm Checked: Date 11-13-57

By H.Carpenter & G.Tate

STATE OF MONTANA
STATE ENGINEERS OFFICE
Water Resources Survey

T. 7N R. 21W Plat No. 12

Photo No. 1P-198

Legal Land Owner Henry Hightower Address Victor, Montana

Operator M. D. Shram Address

Water is deliverd by:— 1. Private System; X 2. Ditch Company; 3. State Project; 4. Federal Project; 5. Irrigation District

If under Ditch Company, Irrigation District, or Government Project, state the number of shares or inches, acre feet, as the case may be in said system

| App. No. Decree No. | NAME OF APPROPRIATOR TO WHOM DECREED | NAME OF STREAM | Date App. Date Priority | Miner's Inches | In Use | NAME OF DITCH (Water Delivered By) | No. | R/F | P/G/S | Present Irr. Acres | Irrigable Acres |
|---|---|---|---|---|---|---|---|---|---|---|---|
| D-557 | W. Machen | Fred Burr Creek | 5-1-83 | 15 | Yes | | | | | | |
| | | | 6-15-83 | 149 1/3 | Yes | | | | | | |
| | | | 9-1-89 | 40 | Yes | Machen (Shram) Ditch | 1 | R | | 98 | 0 |
| No | | | | | | | | | | | |
| Filing | | Swamp | | | | Shram Ditch | 1 | R | | 27 | 0 |
| | | (Used since Machen | | | | | | | | | |
| | | owned place) | | | | | | | | | |
| A-239 | John Johnson | Bourne Gulch | 5-1-92 | | Use | | | | | | |
| | | | | | Right | | | | | | |

NOTE: R—Denotes Regular Irrigation. F—Flood Irrigation. P—Water diverted by means of pumping. G—Water diverted by gravity. S—Stored Water.

Condition of System Good Topography Valley River Basin Columbia River, Fred Burr Creek, Swamp,

Adequate Supply: Yes X No Explain

Remarks

| Also in: Plat No. Twp. Rge. | Plat No. Twp. Rge. | Plat No. Twp. Rge. |
|---|---|---|
| Plat No. Twp. Rge. | Plat No. Twp. Rge. | Plat No. Twp. Rge. |

Information: From:

M. D. Shram

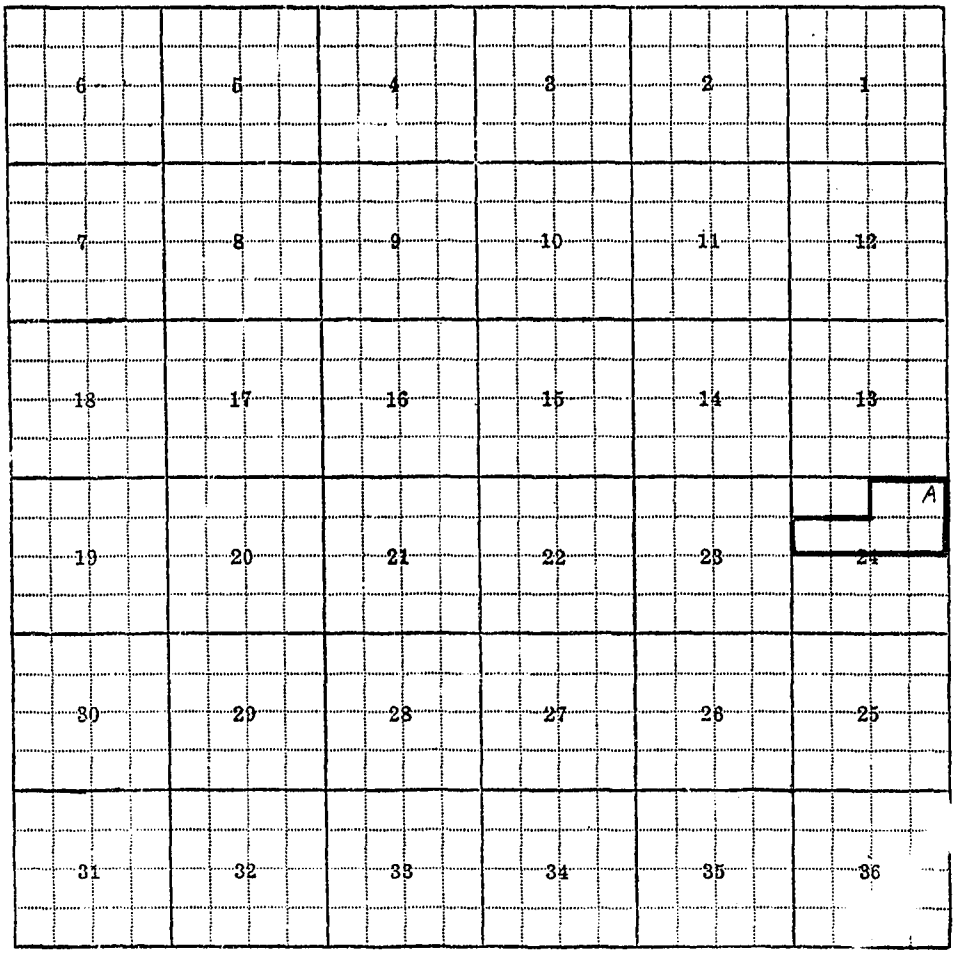
6
5
4
3
2
1
7
8
9
10
11
12
18
17
16
15
14
13
A
19
20
21
22
23
24
30
29
28
27
26
25
31
32
33
34
35
36

24-A

F-1-A

County Ravalli

Farm Checked: Date 11-13-57

By Hershel Carpenter & George Tate

STATE OF MONTANA
STATE ENGINEERS OFFICE
Water Resources Survey

T. 7N R. 21W Plat No. 12

Photo No. 1P-198

Legal Land Owner Henry & Margaret Hightower Address Victor, Montana

Operator M. D. Shram Address

Water is deliverd by:— 1. Private System; X 2. Ditch Company; 3. State Project; 4. Federal Project; 5. Irrigation District

If under Ditch Company, Irrigation District, or Government Project, state the number of shares or inches, acre feet, as the case may be in said system

| App. No. Decree No. | NAME OF APPROPRIATOR TO WHOM DECREED | NAME OF STREAM | Date App. Date Priority | Miner's Inches | In Use | NAME OF DITCH (Water Delivered By) | No. | R/F | P/G/S | Present Irr. Acres | Irrigable Acres |
|---|---|---|---|---|---|---|---|---|---|---|---|
| *No filing | | Unnamed Gulch | | | | Shram Ditch | 1 | F | | 10 | 0 |
| D-558 | A. N. Mittower | Fred Burr Creek | 5-15-93 | 104 | Yes | Mittower(Shram)Ditch | 1 | R | | 40 | 0 |
| No filing | | Swamp's | | | | Shram Ditches | 1 | R | | 40 | 0 |

NOTE: R—Denotes Regular Irrigation. F—Flood Irrigation. P—Water diverted by means of pumping. G—Water diverted by gravity. S—Stored Water.

Condition of System Good Topography Valley River Basin Columbia River, Unnamed Gulch,
Adequate Supply: Yes x No Explain Fred Burr Creek, Swamps
Remarks *Has used Unnamed Gulch water for 7 years, is just a use right, water has been used for several years before he has used it.

| Also in: Plat No. Twp. Rge. | Plat No. Twp. Rge. | Plat No. Twp. Rge. |
|---|---|---|
| Plat No. Twp. Rge. | Plat No. Twp. Rge. | Plat No. Twp. Rge. |

Information From:
M. D. Shram

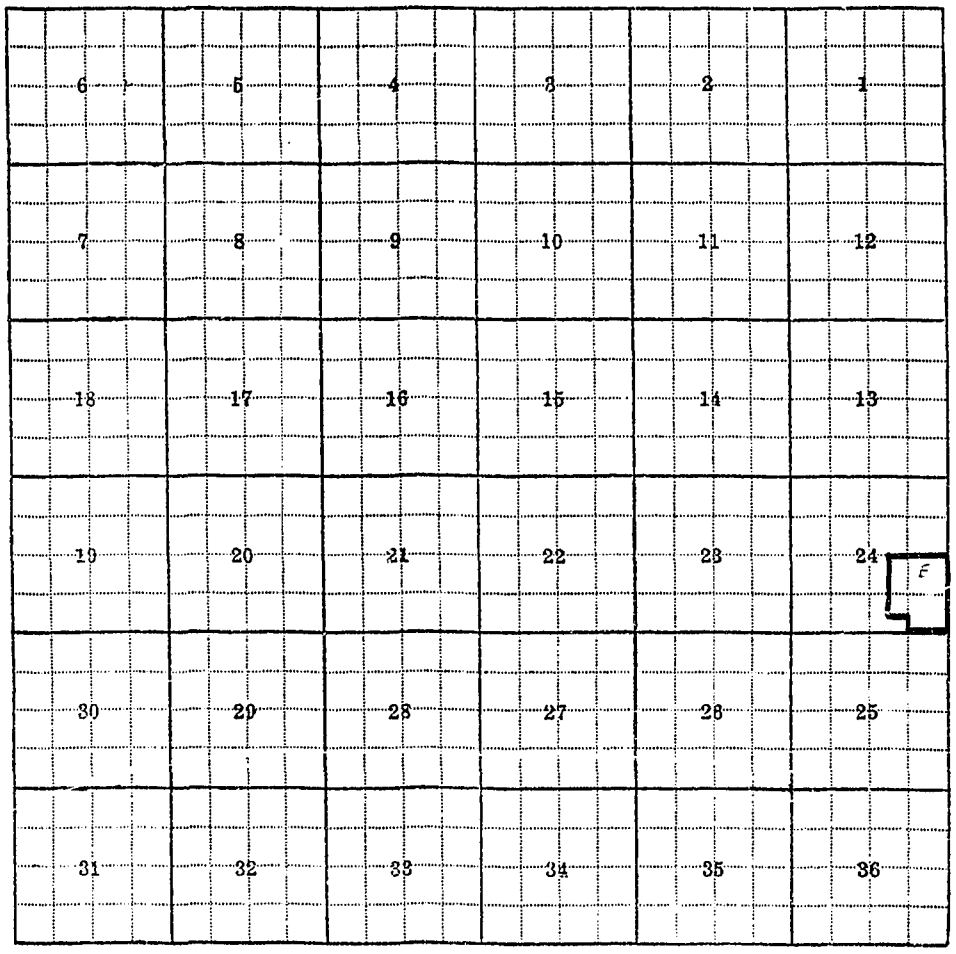
6
5
4
3
2
1
7
8
9
10
11
12
18
17
16
15
14
13
19
20
21
22
23
24
E
30
29
28
27
26
25
31
32
33
34
35
36

24-E

F-1-A 3M-9-55

County Ravalli

Farm Checked: Date 8-24-57

By V.Chadbourne

STATE OF MONTANA
STATE ENGINEERS OFFICE
Water Resources Survey

T. 7N R. 21W Plat No. 12

Photo No. 1P-107

Legal Land Owner Lenore P. Hill Address Victor, Montana

Operator Address

Water is deliverd by:— 1. Private System; X 2. Ditch Company; 3. State Project; 4. Federal Project; 5. Irrigation District

If under Ditch Company, Irrigation District, or Government Project, state the number of shares or inches, acre feet, as the case may be in said system

| App. No. Decree No. | NAME OF APPROPRIATOR TO WHOM DECREED | NAME OF STREAM | Date App. Date Priority | Miner's Inches | In Use | NAME OF DITCH (Water Delivered By) | No. | R/F | P/G/S | Present Irr. Acres | Irrigable Acres |
|---|---|---|---|---|---|---|---|---|---|---|---|
| D-1026 | John Payne | Gash Creek | 6-1-88 | 80 | 1/4 | Payne Ditch | 1 | F | | 40 | 0 |

NOTE: R—Denotes Regular Irrigation. F—Flood Irrigation. P—Water diverted by means of pumping. G—Water diverted by gravity. S—Stored Water.

Condition of System Good Topography Mountainous River Basin Columbia River, Gash Creek,

Adequate Supply: Yes..... No. x Explain Late right.

Remarks

| Also in: Plat No. 8 Twp. 8N Rge. 21W | Plat No. Twp. Rge. | Plat No. Twp. Rge. |
|---|---|---|
| Plat No. Twp. Rge. | Plat No. Twp. Rge. | Plat No. Twp. Rge. |

Information From:
Harold Kinread

| | | | | | |
|---|---|---|---|---|---|
| 6 | 5 | 4 | C | 3 | 2 | 1 |
| 7 | 8 | 9 | 10 | 11 | 12 |
| 18 | 17 | 16 | 15 | 14 | 13 |
| 19 | 20 | 21 | 22 | 23 | 24 |
| 30 | 29 | 28 | 27 | 26 | 25 |
| 31 | 32 | 33 | 34 | 35 | 36 |

3-C:

F-1-A 3M-9-55

County Ravalli

Farm Checked: Date 7-26-57

By Jack Foust

STATE OF MONTANA
STATE ENGINEERS OFFICE
Water Resources Survey

T. 7N R. 21W Plat No. 12

Photo No. 1P-196

Legal Land Owner Russell O. Iman Address Victor, Montana

Operator Address

Water is delivered by:— 1. Private System; X 2. Ditch Company; X 3. State Project; 4. Federal Project; 5. Irrigation District

If under Ditch Company, Irrigation District, or Government Project, state the number of shares or inches, acre feet, as the case may be in said system

| App. No. Decree No. | NAME OF APPROPRIATOR TO WHOM DECREED | NAME OF STREAM | Date App. Date Priority | Miner's Inches | In Use | NAME OF DITCH (Water Delivered By) | No. | R/F | P/G/S | Present Irr. Acres | Irrigable Acres |
|---|---|---|---|---|---|---|---|---|---|---|---|
| A-706 | R. M. Bones | Browning Creek ) | | | ) | | | | | | |
| | | McRae Gulch ) | 8-19-01 | All | Yes) | Iman Ditches | 1 | R | | 90 | 0 |
| A-708 | Wilhelmina Iman | Browning Creek ) | | | ) | | | | | | |
| | | McRae Gulch ) | 7-7-16 | 160 | Yes) | | | | | | |
| A-707 | Royal M. Bones | Middle McRae Gulch | 5-22-02 | All | Yes | Iman Ditches | 1 | R | | 8 | 0 |
| A-1558 | M. D. Greenfield | Seepage near N. line) | | | | | | | | | |
| | | SW 36 ) | | | | | | | | | |
| | | Browning Creek ) | 4-14-03 | 100 | Yes | Iman Ditches | 1 | R | | | |
| D-230, | Woodside Irrigation | | | | | | | | | | |
| | Co. | Bitterroot River | 10-1-05 | 2000 | 180 sh. | Woodside Ditch | 2 | R | | 89 | 0 |
| D-531 | John S. Iman | Cowan (Cow) Creek | 3-1-00 | 50 | Yes | Iman Ditches | 1 | R | | 24 | 0 |
| No | | | | | | | | | | | |
| Filing | | Unknown Gulch | | | | Iman Ditches | 1 | F | | 12 | 0 |

NOTE: R—Denotes Regular Irrigation. F—Flood Irrigation. P—Water diverted by means of pumping. G—Water diverted by gravity. S—Stored Water.

Condition of System Good Topography Valley River Basin Columbia River, Bitterroot River, Browning Creek, McRae Creek, Middle McRae Creek, Cowan Creek, Unknown Gulch,

Adequate Supply: Yes X No. Explain

Remarks Russell O. Iman is signed up for 180 Shares under the Woodside Irrigation Company.

| | | |
|---|---|---|
| Also in: Plat No. Twp. Rge. | Plat No. Twp. Rge. | Plat No. Twp. Rge. |
| Plat No. Twp. Rge. | Plat No. Twp. Rge. | Plat No. Twp. Rge. |

Information From:

Russell O. Iman

| | | | | | |
|---|---|---|---|---|---|
| 6 | 5 | 4 | 3 | 2 | 1 |
| 7 | 8 | 9 | 10 | 11 | 12 |
| 18 | 17 | 16 | 15 | 14 | 13 |
| 19 | 20 | 21 | 22 | 23 | 24 |
| 30 | 29 | 28 | 27 | 26 | 25 |
| 31 | 32 | 33 | 34 | 35 | 36 A |

36-A:

F-1-A 3M-8-55

County Ravalli

Farm Checked: Date 9-6-57

By V. Chadbourne

STATE OF MONTANA
STATE ENGINEERS OFFICE
Water Resources Survey

T. 7N R. 21W Plat No. 12

Photo No. 1P-201

Legal Land Owner Matt Isaacson Address

Operator Ralph McVey Address Victor, Montana

Water is delivered by:— 1. Private System; x 2. Ditch Company; 3. State Project; 4. Federal Project; 5. Irrigation District

If under Ditch Company, Irrigation District, or Government Project, state the number of shares or inches, acre feet, as the case may be in said system

| App. No. Decree No. | NAME OF APPROPRIATOR TO WHOM DECREED | NAME OF STREAM | Date App. Date Priority | Miner's Inches | In Use | NAME OF DITCH (Water Delivered By) | No. | R/F | P/G/S | Present Irr. Area | Irrigable Acres |
|---|---|---|---|---|---|---|---|---|---|---|---|
| D-55 | Emanuel Kattelus | Bear Creek | 4-1-99 | 40 | Yes | Kattelus | 1 | F | | 18 | 0 |

NOTE: R—Denotes Regular Irrigation. F—Flood Irrigation. P—Water diverted by means of pumping. G—Water diverted by gravity. S—Stored Water.

Condition of System Poor Topography Creek Bottom River Basin Columbia River, Bear Creek

Adequate Supply: Yes ..... No x Explain Late right

Remarks

| Also in. Plat No. Twp. Rge. | Plat No. Twp. Rge. | Plat No. Twp. Rge. |
|---|---|---|
| Plat No. Two. Rge. | Plat No. Twp. Rge. | Plat No. Twp. Rge. |

Information From:

Ralph McVey

| | | | | | |
|---|---|---|---|---|---|
| 6 | 5 | 4 | 3 | 2 | 1 |
| 7 | 8 | 9 | 10 | 11 | 12 |
| 18 | 17 | 16 | 15 | 14 | 13 |
| 19 | 20 | 21 | 22 | 23 | 24 |
| 30 | 29 | 28 | 27 | 26 | 25 |
| 31 | 32 | 33 | 34 | 35 | 36 |

1-F.:

F-1-A 3M-9-55

County Ravalli

Farm Checked: Date 6-8-57

By J. Foust & D.Barrick

**STATE OF MONTANA**
**STATE ENGINEERS OFFICE**
**Water Resources Survey**

T. 7N R. 21W Plat No. 12

Photo No. 1P-112; 1P-196

Legal Land Owner J. P. & Marie Kaphammer Address Route #2 - Hamilton, Montana

Operator Address

Water is deliverd by:— 1. Private System; X 2. Ditch Company; 3. State Project; 4. Federal Project; 5. Irrigation District X

*If under Ditch Company, Irrigation District, or Government Project, state the number of shares or inches, acre feet, as the case may be in said system*

| App. No. Decree No. | NAME OF APPROPRIATOR TO WHOM DECREED | NAME OF STREAM | Date App. Date Priority | Miner's Inches | In Use | NAME OF DITCH (Water Delivered By) | No. | R/F | P/G/S | Present Irr. Acres | Irrigable Acres |
|---|---|---|---|---|---|---|---|---|---|---|---|
| D-653 | John Sears | Mill Creek | 4-1-84 | 33 1/3 | 11 1/9 | ) | | | | | |
| | | | 6-1-89 | 133 1/3 | Yes | ) Waldherr | 1 & | | | | |
| D-620 | D. R. Barnhman | Mill Creek | 4-1-82 | 142 | 56 | ) Moore-Hinrichs Ditch | 5 | R | Res | 175 | 0 |
| D-[illegible] | Willard Bledgett | [illegible] Creek | 6-1-[illegible] | [illegible] | not in use | | | | | | |

**NOTE: R—Denotes Regular Irrigation. F—Flood Irrigation. P—Water diverted by means of pumping. G—Water diverted by gravity. S—Stored Water.**

Condition of System Fair Topography Mountain Side River Basin Columbia River, Mill Creek.

Adequate Supply: Yes X No. Explain

Remarks

200 inches for 9 days out of Mill Lake.

J. P. Kaphammer is signed up for 5 shares under the Mill Creek Irrigation District.

The D-653 water is divided between:

J. P. Kaphammer - 11 1/9 Miner's Inches )

C. H. Hench - 22 2/9 Miner's Inches ) 33 1/3 Miner's Inches.

J. P. Kaphammer - 44 4/9 Miner's Inches )

C. H. Hench - 88 1/9 Miner's Inches ) 133 2/3 Miner's Inches.

| Also in: Plat No. Twp. Rge. | Plat No. Twp. Rge. | Plat No. Twp. Rge. |
|---|---|---|
| Plat No. Twp. Rge. | Plat No. Twp. Rge. | Plat No. Twp. Rge. |

Information From:

J.P. & Marie Kaphammer

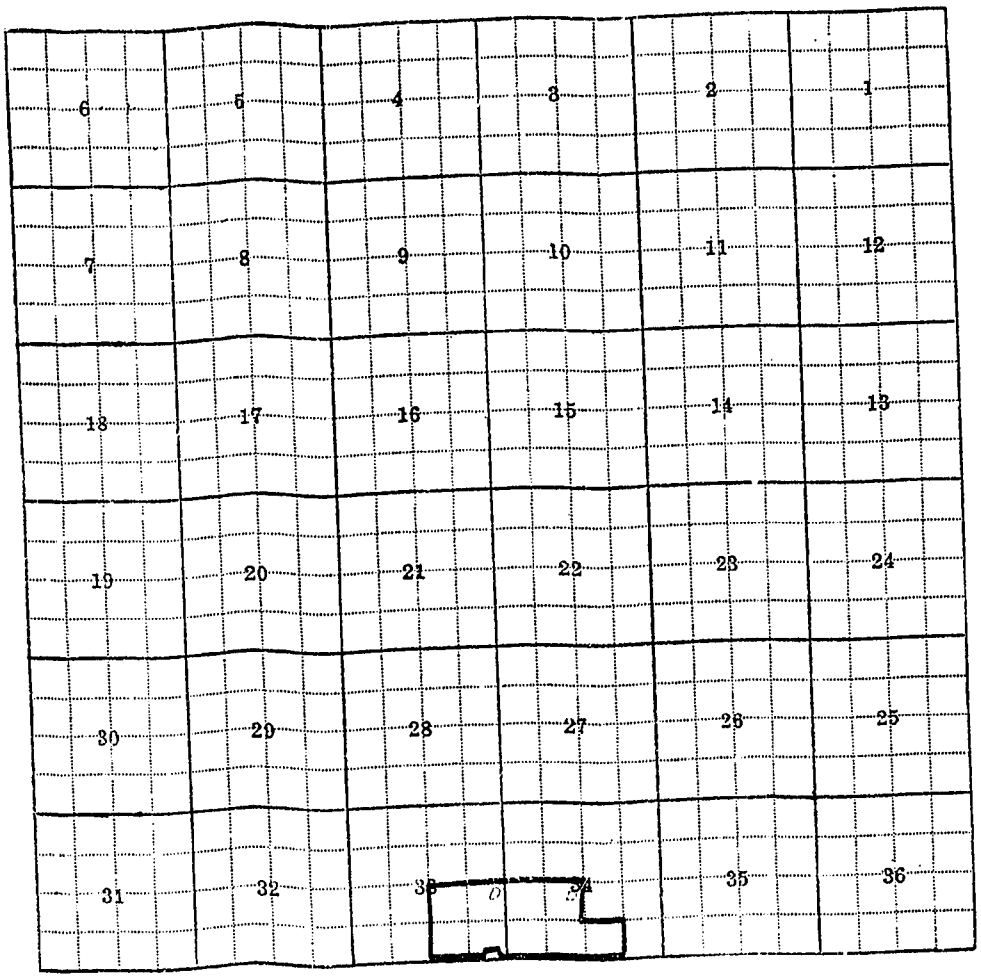
6
5
4
3
2
1
7
8
9
10
11
12
18
17
16
15
14
13
19
20
21
22
23
24
30
29
28
27
26
25
31
32
33
34
35
36

33-D; 34-D;

F-1-A 3M-9-55

County Ravalli

Farm Checked: Date 10-20-56

By Clint Furuholmen

STATE OF MONTANA
STATE ENGINEERS OFFICE
Water Resources Survey
Sheet 3

T 7N R 21W Plat No. 12

Photo No. 1P-197

Legal Land Owner Henry & Ellen Karstens Address

Operator Claude Downing (buying) Address Woodside, Montana (Victor P.O.)

Water is delivered by:— 1. Private System; X 2. Ditch Company; 3. State Project; 4. Federal Project; 5. Irrigation District

If under Ditch Company, Irrigation District, or Government Project, state the number of shares or inches, acre feet, as the case may be in said system

| App. No. Decree No. | NAME OF APPROPRIATOR TO WHOM DECREED | NAME OF STREAM | Date App. Date Priority | Minor's Inches | In Use | NAME OF DITCH (Water Delivered By) | No. | R/F | P/G/S | Present Irr. Acres | Irrigable Acres |
|---|---|---|---|---|---|---|---|---|---|---|---|
| D-532 | Dora Buckridge | | | | | | | | | | |
| | Thompson | Cowan (Cow) Creek | 5-1-87 | 100 | Yes | Buckridge Ditch | 1 | R | | 30 | 0 |
| | | Cowan (Cow) Creek ) | | | | Buckridge Ditch | 1 | R | | 30 | 0 |
| D-757 | William H. Buckridge | Schiffman Creek ) | | | | | | | | | |
| | | (Sheafman) ) | 4-1-83 | 120 | Yes | Buckridge Ditch | | | | | |

NOTE: R—Denotes Regular Irrigation. F—Flood Irrigation. P—Water diverted by means of pumping. G—Water diverted by gravity. S—Stored Water.

Condition of System Good Topography Creek Bottom River Basin Columbia River, Cow Creek, Schiffman Creek,

Adequate Supply: Yes X No. Explain

Remarks

| Also in: Plat No. Twp. Rge. | Plat No. Twp. Rge. | Plat No. Twp. Rge. |
|---|---|---|
| Plat No. Twp. Rge. | Plat No. Twp. Rge. | Plat No. Twp. Rge. |

Information From:

Claude Downing

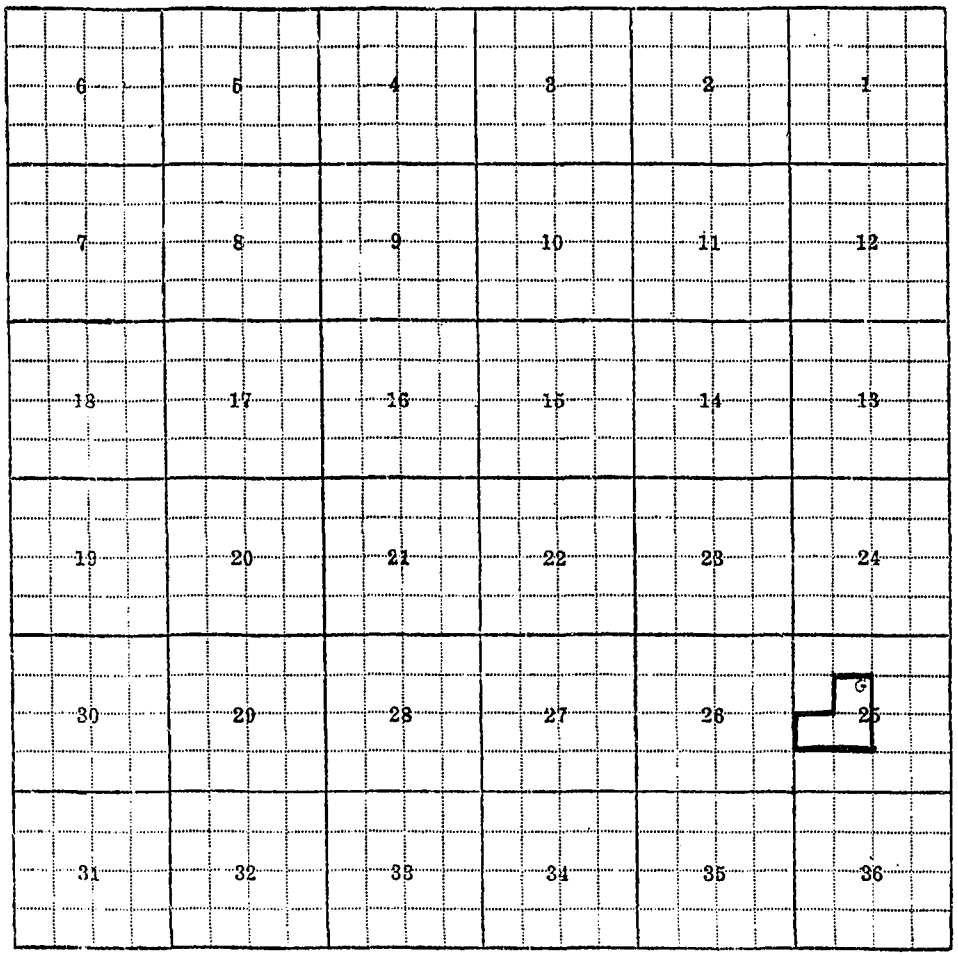
6
5
4
3
2
1
7
8
9
10
11
12
18
17
16
15
14
13
19
20
21
22
23
24
30
29
28
27
26
25
G
31
32
33
34
35
36

25-G:

T-1-A 3M-9-55

County Ravalli

Farm Checked: Date 6-6-57

By D.Barrick & J.Foust

**STATE OF MONTANA**
**STATE ENGINEERS OFFICE**
**Water Resources Survey**

T. 7N R. 21W. Plat No. 12

Photo No. 1P-196

Legal Land Owner C. B. & Hazel Kenck Address Hamilton, Montana

Operator Heyden & Pamela Stewart (buying) Address Route 2 - Hamilton, Montana

Water is deliverd by:— 1. Private System; X 2. Ditch. Company; 3. State Project; 4. Federal Project; 5. Irrigation District

*If under Ditch Company, Irrigation District, or Government Project, state the number of shares or inches, acre feet, as the case may be in said system*

| App. No. Decree No. | NAME OF APPROPRIATOR TO WHOM DECREED | NAME OF STREAM | Date App. Date Priority | Miner's Inches | In Use | NAME OF DITCH (Water Delivered By) | No. | R/F | P/G/S | Present Irr. Acres | Irrigable Acres |
|---|---|---|---|---|---|---|---|---|---|---|---|
| D-653 | John Sears | Mill Creek | 4-1-84 | 33 1/3 | Yes | Waldherr | | | | | |
| | | | 6-1-89 | 133 2/3 | Yes | Moore-Henrichs Ditch | 1 | R | Res | 59 | 0 |

NOTE: R—Denotes Regular Irrigation. F—Flood Irrigation. P—Water diverted by means of pumping. G—Water diverted by gravity. S—Stored Water.

Condition of System Fair Topography Mountain Side River Basin Columbia River, Mill Creek,

Adequate Supply: Yes X No Explain

Remarks

C. B. Kenck has 3/4 interest in Sears Lake (100 inches continously for one month), and he also has another 1/4 interest. Heyden Stewart is buying the 3/4 interest in Sears Lake from C. B. Kenck.

D-653 is divided between:

J. P. Kapharmer - 11-1/9")
C. B. Kenck - 22-2/9") 33-1/3"

J. P. Kapharmer - 44-5/9")
C. B. Kenck - 89-1/9") 133-2/3"

| | | |
|---|---|---|
| Also in: Plat No. 15 Twp. 6N Rge. 21W | Plat No. Twp. Rge. | Plat No. Twp. Rge. |
| Plat No. Twp. Rge. | Plat No. Twp. Rge. | Plat No. Twp. Rge. |

Information From:

C. B. Kenck

| | | | | | |
|---|---|---|---|---|---|
| 6 | 5 | 4 | 3 | 2 | 1 |
| 7 | 8 | 9 | 10 | 11 | 12 |
| 18 | 17 | 16 | 15 | 14 | 13 |
| 19 | 20 | 21 | 22 | 23 | 24 |
| 30 | 29 | 28 | 27 | 26 | 25 |
| 31 | 32 | 33 | 34 | 35 | 36 |

E F

34-E: 35-E:

F-1-A 3M-9-55

County Ravalli

Farm Checked: Date 8-22-57

By Vaughn Chadbourne

STATE OF MONTANA

STATE ENGINEERS OFFICE

Water Resources Survey

T. 7N R. 21W Plat No. 12

Photo No. 1P-107

Legal Land Owner Harold Kinread Address Victor, Montana

Operator Same Address

Water is deliverd by:— 1. Private System; X 2. Ditch Company; 3. State Project; 4. Federal Project; 5. Irrigation District

If under Ditch Company, Irrigation District, or Government Project, state the number of shares or inches, acre feet, as the case may be in said system

| App. No. Decree No. | NAME OF APPROPRIATOR TO WHOM DECREED | NAME OF STREAM | Date App. Date Priority | Miner's Inches | In Use | NAME OF DITCH (Water Delivered By) | No. | R/F | P/G/S | Present Irr. Acres | Irrigable Acres |
|---|---|---|---|---|---|---|---|---|---|---|---|
| D-1017 | John Hickey, Adm. of | | | | | | | | | | |
| | the estate of J. H. | | | | | | | | | | |
| | Hickey | Gash Creek | 6-1-81 | 120 | Yes | Hickey Ditch | 1 | R ) | | | |
| D-1043 | Chris Winkler | Gash Creek | 6-8-78 | 75 | 40 | Hickey Ditch | 1 | F ) | | 265 | 0 |

NOTE: R—Denotes Regular Irrigation. F—Flood Irrigation. P—Water diverted by means of pumping. G—Water diverted by gravity. S—Stored Water.

Condition of System Good Topography Mountainous River Basin Columbia River, Gash Creek

Adequate Supply: Yes X No. Explain

Remarks

| Also in: Plat No. 8 Twp. 8N Rge 21W | Plat No. Twp. Rge. | Plat No. Twp. Rge. |
|---|---|---|
| Plat No. Twp. Rge. | Plat No. Twp. Rge. | Plat No. Twp. Rge. |

Information From: Kimball Hickey & Harold Kinread

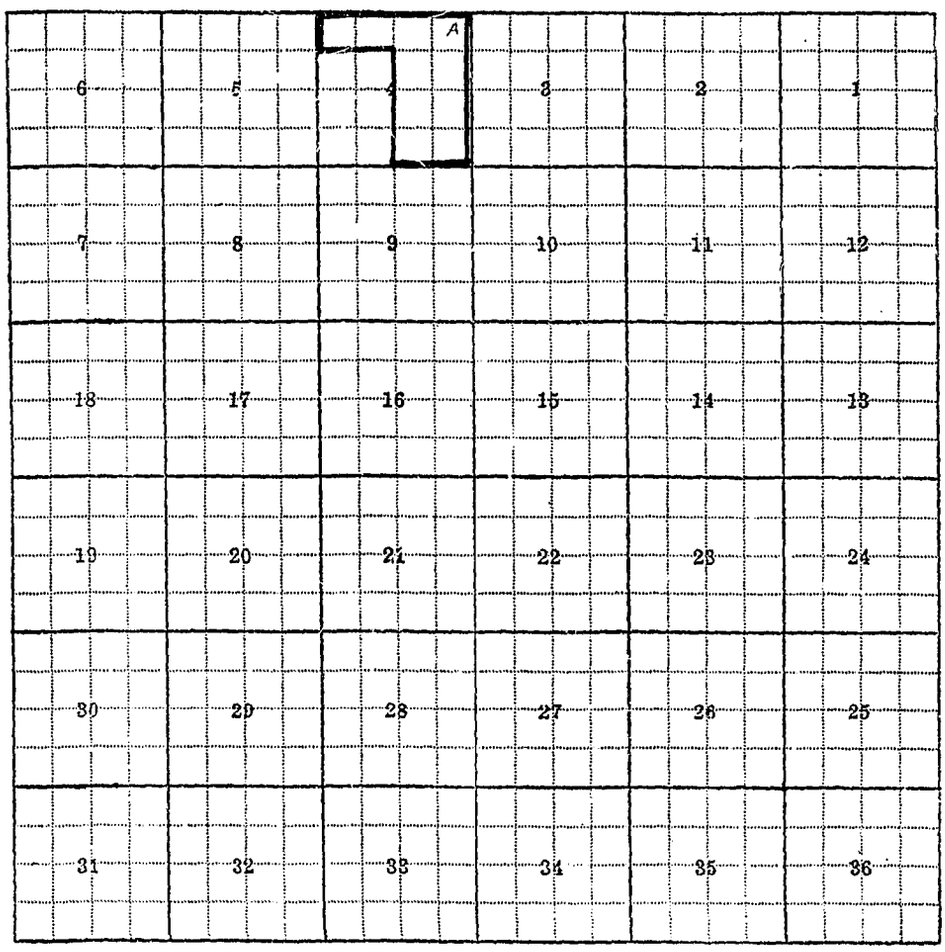
A
6
5
4
3
2
1
7
8
9
10
11
12
18
17
16
15
14
13
19
20
21
22
23
24
30
29
28
27
26
25
31
32
33
34
35
36

4-A:

F-1-A 3M-9-55

County Ravalli

Farm Checked: Date 10-21-57

By G.Tate & H.Carpenter

STATE OF MONTANA
STATE ENGINEERS OFFICE
Water Resources Survey

T. 7N R. 21W Plat No. 12

Photo No. 1P-200

Legal Land Owner Carl G. Larson Address Victor, Montana

Operator Same Address

Water is delivered by:— 1 Private System; x 2. Ditch Company; 3. State Project; 4. Federal Project; 5. Irrigation District

If under Ditch Company, Irrigation District, or Government Project, state the number of shares or inches, acre feet, as the case may be in said system

| App. No. Decree No. | NAME OF APPROPRIATOR TO WHOM DECREED | NAME OF STREAM | Date App. Date Priority | Miner's Inches | In Use | NAME OF DITCH (Water Delivered By) | No. | R/F | P/G/S | Present Irr. Acres | Irriga Acr |
|---|---|---|---|---|---|---|---|---|---|---|---|
| D-39 | Augusta Costella | Bear Creek | 4-1-88 | 120 | Yes | Larson Laterals | 1 | F | | 170 | 0 |

NOTE: R—Denotes Regular Irrigation. F—Flood Irrigation. P—Water diverted by means of pumping. G—Water diverted by gravity. S—Stored Water.

Condition of System Good Topography Valley River Basin Columbia River, Bear Creek,

Adequate Supply: Yes..... No. x Explain High water

Remarks

| Also in: Plat No. Twp. Rge. | Plat No. Twp. Rge. | Plat No. Twp. Rge. |
|---|---|---|
| Plat No. Twp. Rge. | Plat No. Twp. Rge. | Plat No. Twp. Rge. |

Information From:

Carl Larson

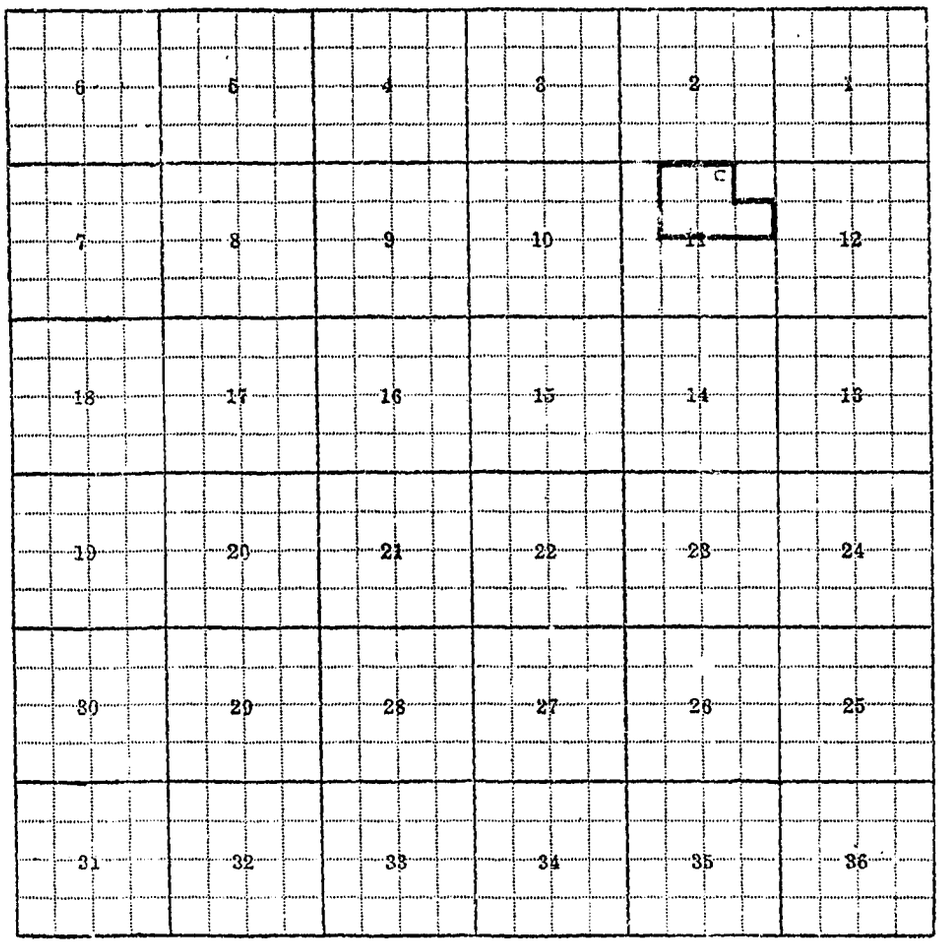
6
5
4
3
2
1
C
7
8
9
10
11
12
18
17
16
15
14
13
19
20
21
22
23
24
30
29
28
27
26
25
31
32
33
34
35
36

11-C:

F-1-A JM-9-58

County Ravalli

Farm Checked: Date 10-2-57

By G.Tate & H.Carpenter

STATE OF MONTANA
STATE ENGINEERS OFFICE
Water Resources Survey

T. 7N R. 21W Plat No. 12

Photo No. 1P-198

Legal Land Owner Joseph & Margaret Mahe Address Victor, Montana

Operator Same Address

Water is deliverd by:— 1. Private System; X 2. Ditch Company; 3. State Project; 4. Federal Project; 5. Irrigation District

If under Ditch Company, Irrigation District, or Government Project, state the number of shares or inches, acre feet, as the case may be in said system

| App. No. Decree No. | NAME OF APPROPRIATOR TO WHOM DECREED | NAME OF STREAM | Date App. Date Priority | Miner's Inches | In Use | NAME OF DITCH (Water Delivered By) | No. | R/F | P/G/S | Present Irr. Acres | Irrigable Acres |
|---|---|---|---|---|---|---|---|---|---|---|---|
| D-562 | Elizabeth Porter | Fred Burr Creek | 6-15-83 | 149 1/3 | Part | Golay-Waylett-Ess Ditch | | | | | |
| | | | 6-1-94 | 40 | Part | Mahe Lateral | 1 | F | | 60 | 0 |

NOTE: R—Denotes Regular Irrigation. F—Flood Irrigation. P—Water diverted by means of pumping. G—Water diverted by gravity. S—Stored Water.

Condition of System Fair Topography Bench River Basin Columbia River, Fred Burr Creek,

Adequate Supply: Yes..... No. X Explain High water only.

Remarks

| Also in: Plat No..... Twp..... Rge..... | Plat No..... Twp..... Rge..... | Plat No..... Twp..... Rge..... |
|---|---|---|
| Plat No..... Twp..... Rge..... | Plat No..... Twp..... Rge..... | Plat No..... Twp..... Rge..... |

Information From:

Joseph Mahe

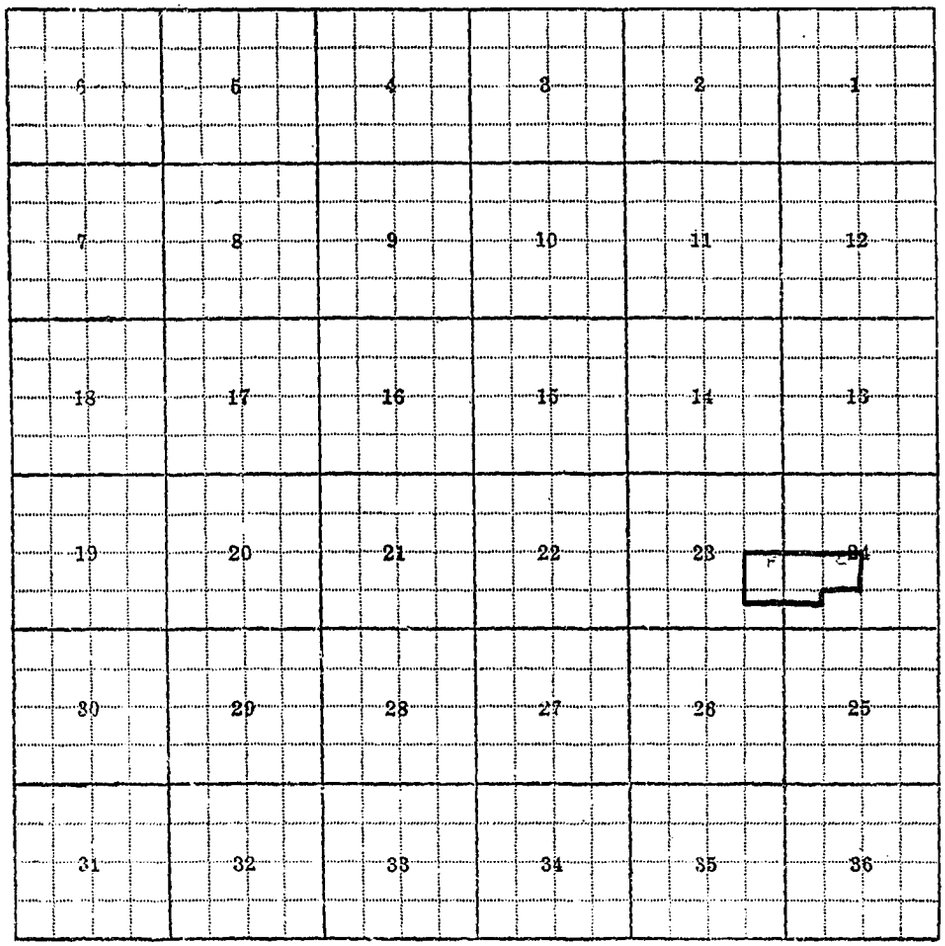
6
5
4
3
2
1
7
8
9
10
11
12
18
17
16
15
14
13
19
20
21
22
23
24
30
29
28
27
26
25
31
32
33
34
35
36

23-F; 24-C;

F-1-A 3M-9-55

County Ravalli

Farm Checked: Date 9-6-57

By George Tate

STATE OF MONTANA
STATE ENGINEERS OFFICE
Water Resources Survey

T. 7N R. 21W. Plat No. 12

Photo No. 1P-200

Legal Land Owner George Maki Address Victor, Montana

Operator Same Address

Water is delivered by:— 1. Private System; x 2. Ditch Company; 3. State Project; 4. Federal Project; 5. Irrigation District

If under Ditch Company, Irrigation District, or Government Project state the number of shares or inches, acre feet, as the case may be in said system

| App. No. Decree No. | NAME OF APPROPRIATOR TO WHOM DECREED | NAME OF STREAM | Date App. Date Priority | Miner's Inches | In Use | NAME OF DITCH (Water Delivered By) | No. | R/F | P/G/S | Present Irr. Acres | Irrigable Acres |
|---|---|---|---|---|---|---|---|---|---|---|---|
| D-60 | Joe Maki | Bear Creek | 4-1-89 | 30 | Yes | Maki-Dwyer Ditch | 1 | R | | 30 | 0 |

NOTE: R—Denotes Regular Irrigation. F—Flood Irrigation. P—Water diverted by means of pumping. G—Water diverted by gravity. S—Stored Water.

Condition of System Good Topography Valley River Basin Columbia River, Bear Creek,

Adequate Supply: Yes x No. Explain

Remarks

| Also in: Plat No. Twp. Rge. | Plat No. Twp. Rge. | Plat No. Twp. Rge. |
|---|---|---|
| Plat No. Twp. Rge. | Plat No. Twp. Rge. | Plat No. Twp. Rge. |

Information From:

Leo Dwyer

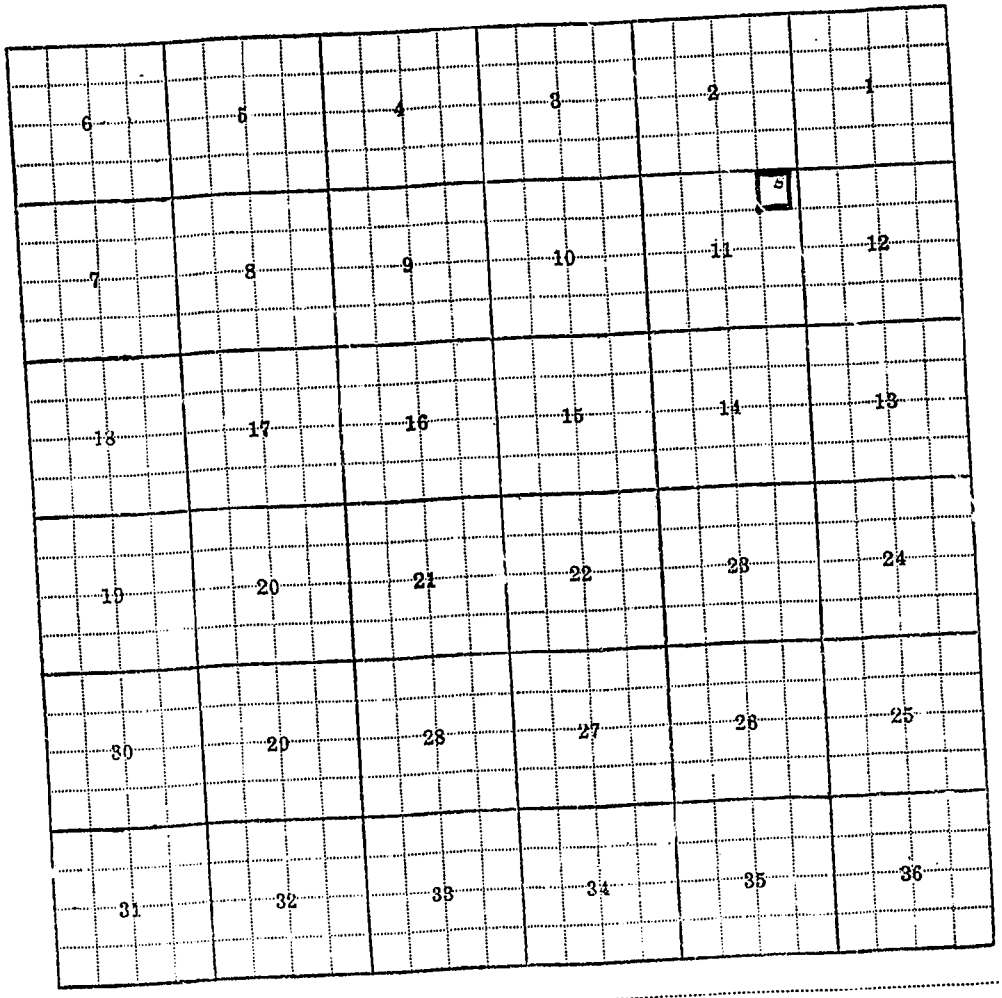
6
5
4
3
2
1
5
7
8
9
10
11
12
18
17
16
15
14
13
19
20
21
22
23
24
30
29
28
27
26
25
31
32
33
34
35
36

11-B;

F-1-A

County Cavalli

Farm Checked: Date 9-20-57

By George Tate

STATE OF MONTANA
STATE ENGINEERS OFFICE
Water Resources Survey

T 7N R 21W Plat No. 12

Photo No. 1P-201

Legal Land Owner Walter & Ruth Mann Address Victor, Montana

Operator Same Address

Water is deliverd by:— 1. Private System; X 2. Ditch Company; 3 State Project; 4. Federal Project; 5. Irrigation District

If under Ditch Company, Irrigation District, or Government Project, state the number of shares or inches, acre feet, as the case may be in said system

| App. No. Decree No. | NAME OF APPROPRIATOR TO WHOM DECREED | NAME OF STREAM | Date App. Date Priority | Miner's Inches | In Use | NAME OF DITCH (Water Delivered By) | No. | R/F | P/G/S | Present Irr. Acres | Irrigable Acres |
|---|---|---|---|---|---|---|---|---|---|---|---|
| D-36 | John M. Cates | Bear Creek | 4-1-88 | 50 | Yes | #4 Ditch | 1 | F | | 58 | 0 |

NOTE: R—Denotes Regular Irrigation. F—Flood Irrigation. P—Water diverted by means of pumping. G—Water diverted by gravity. S—Stored Water.

Condition of System Fair Topography Bench River Basin Columbia River, & Bear Creek

Adequate Supply: Yes..... No....x.... Explain High water only

Remarks

| Also in: Plat No..... Twp..... Rge..... | Plat No..... Twp..... Rge..... | Plat No..... Twp..... Rge..... |
|---|---|---|
| Plat No..... Twp..... Rge..... | Plat No..... Twp..... Rge..... | Plat No..... Twp..... Rge..... |

Information From:

Walter Mann

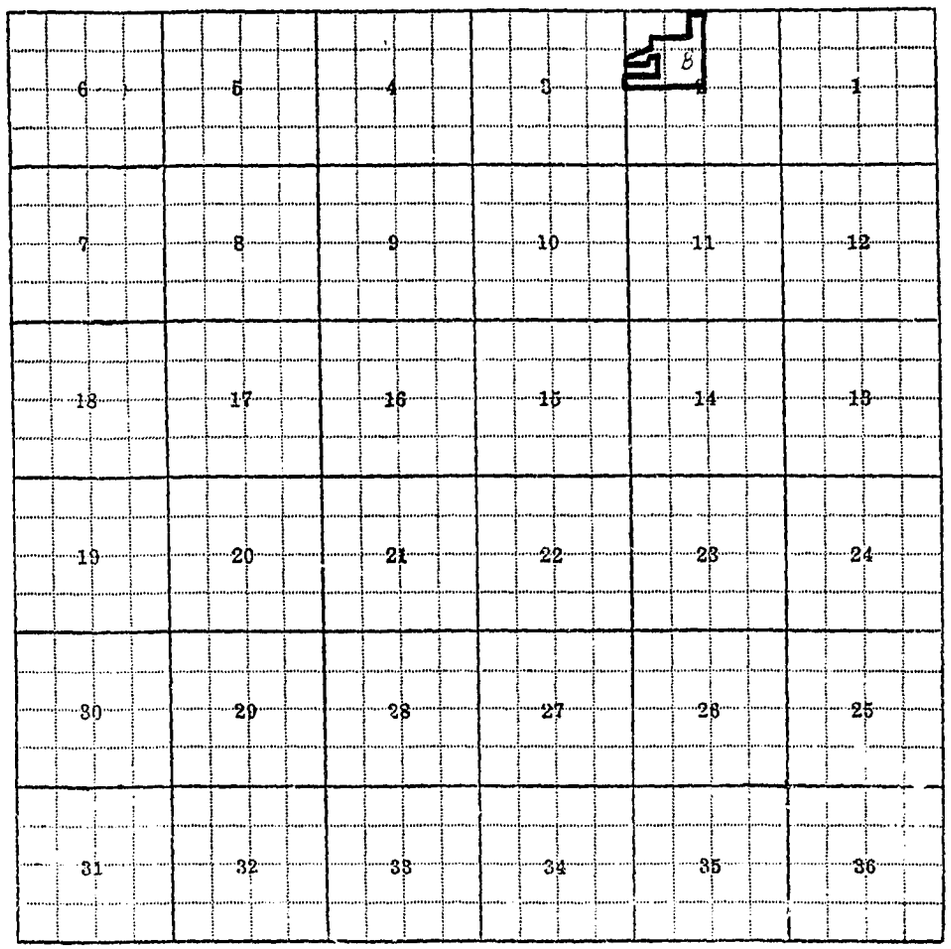
6
5
4
3
2
1
7
8
9
10
11
12
18
17
16
15
14
13
19
20
21
22
23
24
30
29
28
27
26
25
31
32
33
34
35
36

2-B

F-1-A 3M-9-55

County Ravalli

Farm Checked: Date 8-28-57

By Vaughn Chadbourne

STATE OF MONTANA
STATE ENGINEERS OFFICE
Water Resources Survey

T 7N R 21W Plat No. 12

Photo No. 1P-201

Legal Land Owner J. G. Marek Address

Operator John Marek Address Victor, Montana

Water is deliverd by:— 1. Private System; x 2. Ditch Company; 3. State Project; 4. Federal Project; 5. Irrigation District

If under Ditch Company, Irrigation District, or Government Project, state the number of shares or inches, acre feet, as the case may be in said system

| App. No. Decree No. | NAME OF APPROPRIATOR TO WHOM DECREED | NAME OF STREAM | Date App. Date Priority | Miner's Inches | In Use | NAME OF DITCH (Water Delivered By) | No. | R/F | P/G/S | Present Irr. Acres | Irrigable Acres |
|---|---|---|---|---|---|---|---|---|---|---|---|
| D-90 | R. G. Young | Bear Creek | 9-1-77 | 80 | 40 | Ditch #2 | 1 | R) | | | |
| D-91 | Verne Young & | | | | | | | ) | | | |
| | Floy Olds | Bear Creek | 4-1-89 | 75 | 35 | Ditch #2 | 1 | F) | | | |
| D-40 | Maggie Cramer | Bear Creek | 4-1-90 | 50 | Yes | | | ) | | | |
| | | | 4-1-00 | 90 | Yes | Ditch #2 | 1 | F) | | 84 | 6 |
| A-1600 | Maggie Cramer | Bear Creek (Seepage) | 8-17-03 | 80 | Yes | Cramer Ditch | 1 | F | 3 | 32 | 0 |
| Use | | Bear Creek (Seepage) | | | | Mize Ditch | 1 | F | | 15 | 0 |

NOTE: R—Denotes Regular Irrigation. F—Flood Irrigation. P—Water diverted by means of pumping. G—Water diverted by gravity. S—Stored Water.

Condition of System Good Topography Mountainous River Basin Columbia River, Bear Creek,
Adequate Supply: Yes..... No. X Explain late rights Bear Creek Seepage
Remarks

Also in: Plat No. 8 Twp. 8N Rge. 21W | Plat No..... Twp..... Rge..... | Plat No..... Twp..... Rge.....
Plat No..... Twp..... Rge..... | Plat No..... Twp..... Rge..... | Plat No..... Twp..... Rge.....

Information From:
J.G. & John Marek

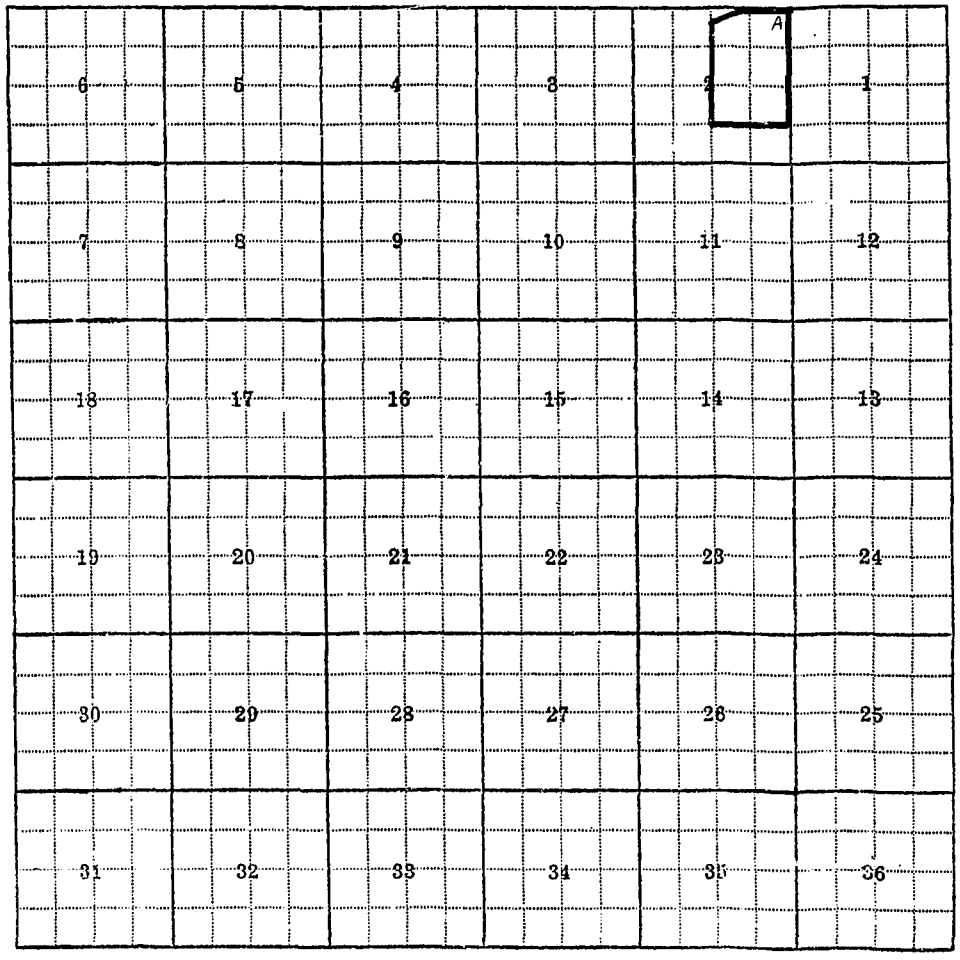
A
6
5
4
3
2
1
7
8
9
10
11
12
18
17
16
15
14
13
19
20
21
22
23
24
30
29
28
27
26
25
31
32
33
34
35
36

2-A;

F-1-A

County Ravalli

Farm Checked: Date 6-18-57

By Jack Foust & Hershel Carpenter

**STATE OF MONTANA**

**STATE ENGINEERS OFFICE**

**Water Resources Survey**

T. 7N R. 21W Plat No. 12

Photo No. 1P-112; 1P-196

Legal Land Owner James C. & Richard M. McCauley Address Hamilton, Montana - Route #2

Operator Address

Water is deliverd by:— 1. Private System; X 2. Ditch Company; 3. State Project; 4. Federal Project; 5. Irrigation District X

If under Ditch Company, Irrigation District, or Government Project, state the number of shares or inches, acre feet, as the case may be in said system

| App. No. Decree No. | NAME OF APPROPRIATOR TO WHOM DECREED | NAME OF STREAM | Date App. Date Priority | Miner's Inches | In Use | NAME OF DITCH (Water Delivered By) | No. | R/F | P/G/S | Present Irr. Acres | Irrigable Acres |
|---|---|---|---|---|---|---|---|---|---|---|---|
| D-654 | Thomas Sheridan | Mill Creek | 4-1-84 | 44-4/9 | Yes | | | | | | |
| | | | 6-1-89 | 66-5/9 | Yes | Waldherr-Moore-Hinrichs | 1 | R | | 180 | 0 |
| *D-647 | C. J. Moore | Mill Creek | 5-1-93 | 63½ | Yes | Waldherr-Moore-Hinrichs | 1 | | | | |
| **See Dist. | | Mill Creek Lake | | | | Waldherr-Moore-Hinrichs | 5 | | Res. | | |
| A-688 | Mrs. Icis Cooper | Lucky Bill Creek | 5-28-91 | 50 | Stock-water | | | | | | |

NOTE: R—Denotes Regular Irrigation. F—Flood Irrigation. P—Water diverted by means of pumping. G—Water diverted by gravity. S—Stored Water.

Condition of System Fair Topography Mountain Valley River Basin Columbia River, Mill Creek

Adequate Supply: Yes X No Explain

Remarks **James C. McCauley & Richard M. McCauley have 8 shares in the Mill Creek Irrigation District.

*A joint right - ½ to each party.

| Also in: | | | | | | | | |
|---|---|---|---|---|---|---|---|---|
| Plat No. | Twp. | Rge. | Plat No. | Twp. | Rge. | Plat No. | Twp. | Rge. |
| Plat No. | Twp. | Rge. | Plat No. | Twp. | Rge. | Plat No. | Twp. | Rge. |

Information From:

McCauley & Tower

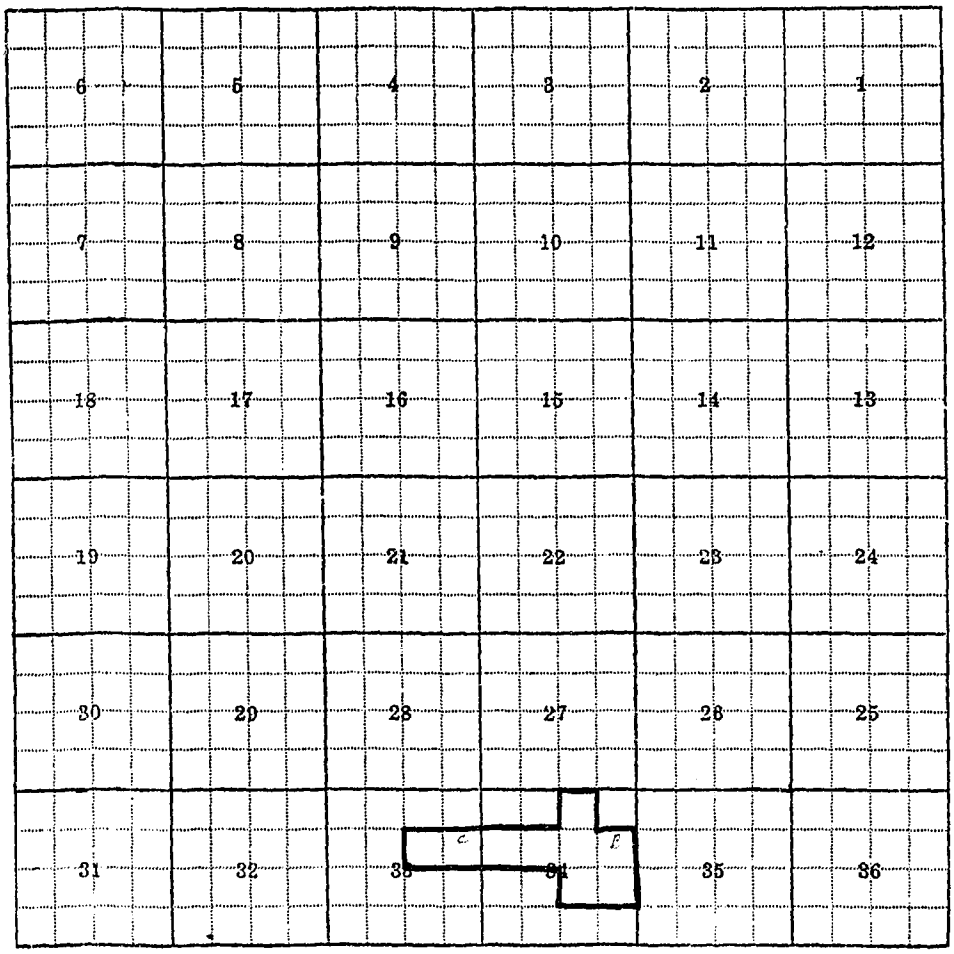
6
5
4
3
2
1
7
8
9
10
11
12
18
17
16
15
14
13
19
20
21
22
23
24
30
29
28
27
26
25
31
32
33
34
35
36
c
f

33-C; 34-B

F-1-A 3M-9-55

County Ravalli

Farm Checked: Date 9-5-57

By Vaughn Chadbourne

STATE OF MONTANA
STATE ENGINEERS OFFICE
Water Resources Survey
3

T 7N R 21W Plat No. 12

Photo No. 1P-201

Legal Land Owner Lydia McVey Address

Operator Ralph McVey Address Victor, Montana

Water is deliverd by:— 1. Private System; X 2. Ditch Company; 3. State Project; 4. Federal Project; 5. Irrigation District

If under Ditch Company, Irrigation District, or Government Project, state the number of shares or inches, acre feet, as the case may be in said system

| App. No. Decree No. | NAME OF APPROPRIATOR TO WHOM DECREED | NAME OF STREAM | Date App. Date Priority | Miner's Inches | In Use | NAME OF DITCH (Water Delivered By) | No. | R/F | P/G/S | Present Irr. Acres | Irrigabl Acres |
|---|---|---|---|---|---|---|---|---|---|---|---|
| D-64 | Eugene Mize | Bear Creek | 4-1-00 | 140 | Yes | | | | | | |
| | | | 5-1-02 | 50 | Yes | | | | | | |
| | | | 5-1-03 | 110 | Yes | Mize Ditch | 1 | F | | 69 | 0 |
| A-1633 | Eugenie Mize | Seepage | 7- -03 | 200 | Yes | Mize Ditch | 1 | F | | 26 | 0 |

NOTE: R—Denotes Regular Irrigation. F—Flood Irrigation. P—Water diverted by means of pumping. G—Water diverted by gravity. S—Stored Water.

Condition of System Good Topography Third Bench River Basin Columbia River, Bear Creek,
Adequate Supply: Yes No. X Explain late right. Bear Creek Seepage
Remarks

| Also in: Plat No 8 Twp. 8N Rge. 21W | Plat No. Twp. Rge. | Plat No. Twp. Rge. |
|---|---|---|
| Plat No. Twp. Rge. | Plat No. Twp. Rge. | Plat No. Twp. Rge. |

Information From:
Ralph McVey

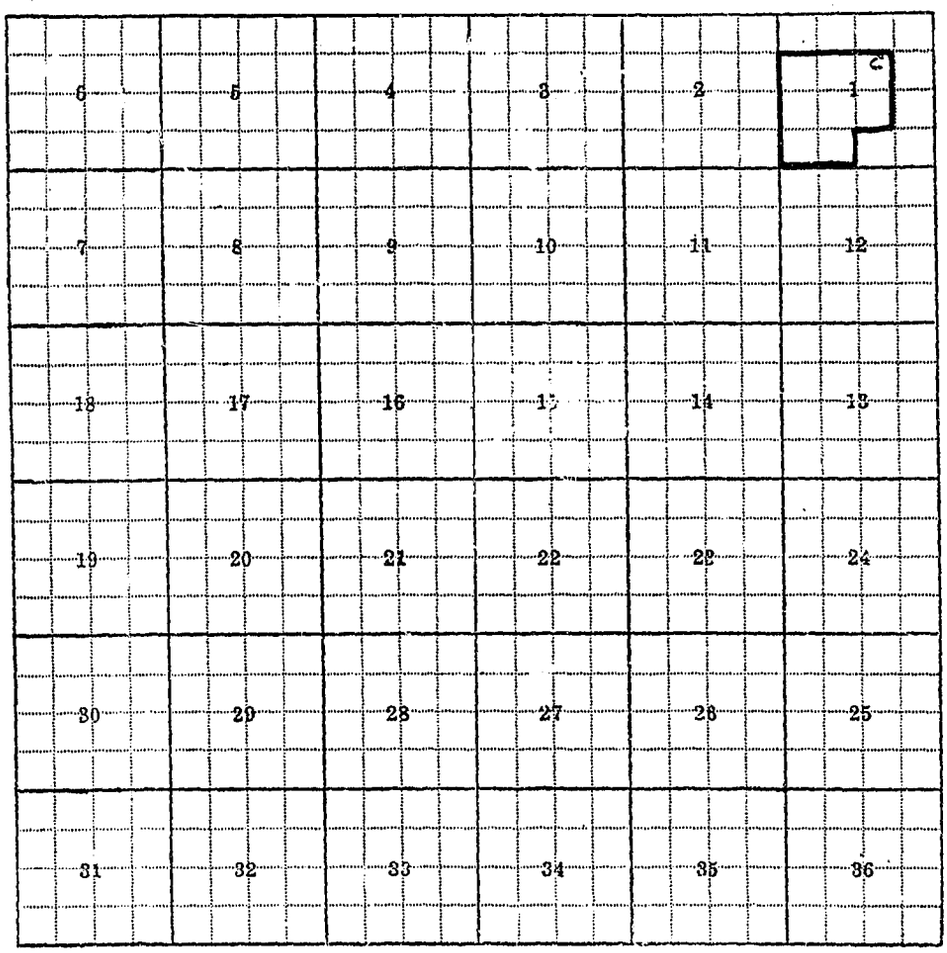
6
5
4
3
2
1
C
7
8
9
10
11
12
18
17
16
15
14
13
19
20
21
22
23
24
30
29
28
27
26
25
31
32
33
34
35
36

1-C:

F-1-A 3M-9-55

County Ravalli

Farm Checked: Date 10-22-57

By G.Tate & H.Carpenter

**STATE OF MONTANA**
**STATE ENGINEERS OFFICE**
**Water Resources Survey**

T 7N R 21W Plat No. 12

Photo No. 1P-199; 1P-198;

Legal Land Owner J. E. & Edna Mooney Address Victor, Montana

Operator Carl Wetzsteon (buying) Address

Water is deliverd by:— 1. Private System; X 2. Ditch Company; 3. State Project; X 4. Federal Project; 5. Irrigation District

*If under Ditch Company, Irrigation District, or Government Project, state the number of shares or inches, acre feet, as the case may be in said system*

| App. No. Decree No. | NAME OF APPROPRIATOR TO WHOM DECREED | NAME OF STREAM | Date App. Date Priority | Miner's Inches | In Use | NAME OF DITCH (Water Delivered By) | No. | R/F | P/G/S | Present Irr. Acres | Irrigable Acres |
|---|---|---|---|---|---|---|---|---|---|---|---|
| D-553** | Joshua Gilman | Fred Burr Creek | 6-15-83 | 149 1/3 | Yes | W.J. Stephens (Whetstone & Graham Ditch) | 1 | F | ) | 156 | 0 |
| *See Assn. | | Fred Burr Creek | | | | Graham(Wetstone & Graham Ditch) | 3 | | ) Res) | | |

NOTE: R—Denotes Regular Irrigation. F—Flood Irrigation. P—Water diverted by means of pumping. G—Water diverted by gravity. S—Stored Water.

Condition of System Good Topography Bench River Basin Columbia River, Fred Burr Creek,

Adequate Supply: Yes..... No. X Explain High water.

Remarks

* Carl Wetzsteon has 50 Acre Feet of Fred Burr Res. Water (Supplemental Supply) Fred Burr Water Users Association.

** D-578 a ditch decree establishing a 1/3 interest in the W. J. Stephens Ditch.

| Also in: Plat No. Twp. Rge. | Plat No. Twp. Rge. | Plat No. Twp. Rge. |
|---|---|---|
| Plat No. Twp. Rge. | Plat No. Twp. Rge. | Plat No. Twp. Rge. |

Information From:

J. E. Mooney

| | | | | | |
|---|---|---|---|---|---|
| 6 | 5 | 4 | 3 | 2 | 1 |
| 7 | 8 | 9 | 10 | 11 | 12 |
| 18 | 17 | 16 | 15 | 14 | 13 |
| | | | | G<br>B | |
| 19 | 20 | 21 | 22 | 23 | 24 |
| 30 | 29 | 28 | 27 | 26 | 25 |
| 31 | 32 | 33 | 34 | 35 | 36 |

14-G; 23-B;

F-1-A

County Ravalli

Farm Checked: Date 7-13-57

By Jack Fousi & George Tate

STATE OF MONTANA
STATE ENGINEERS OFFICE
Water Resources Survey

T. 7N R. 21W Plat No. 12

Photo No. 1P-197

Legal Land Owner Carrol (O) & Muriel Munson Address

Operator Gayle Munson Address Hamilton, Montana - Route #2

Water is deliverd by:— 1. Private System; x 2. Ditch Company; 3. State Project; 4. Federal Project; 5. Irrigation District x

If under Ditch Company, Irrigation District, or Government Project, state the number of shares or inches, acre feet, as the case may be in said system

| App. No. Decree No. | NAME OF APPROPRIATOR TO WHOM DECREED | NAME OF STREAM | Date App. Date Priority | Miner's Inches | In Use | NAME OF DITCH (Water Delivered By) | No. | R/F | P/G/S | Present Irr. Acres | Irrigable Acres |
|---|---|---|---|---|---|---|---|---|---|---|---|
| *D-647 | C. J. Moore | Mill Creek | 5-1-93 | 63½ | Yes | Waldherr-Moore-Hinricks | 1 | R | ) | 47 | 0 |
| **See Dist. | | Mill Creek Lake | | | | Waldherr-Moore-Hinricks | 5 | | Res) | | |
| A-1556 | John J. Goodwin | Waste & Seepage | 3-22-44 | All | Stock-water | | | | | | |

NOTE: R—Denotes Regular Irrigation. F—Flood Irrigation. P—Water diverted by means of pumping. G—Water diverted by gravity. S—Stored Water.

Condition of System Fair Topography Mountain Valley River Basin Columbia River, Mill Creek

Adequate Supply: Yes x No Explain

Remarks *A joint right - ½ to each party.
**Carrol (O) Munson has 1 share in the Mill Creek Irrigation District.

| Also in: Plat No. Twp. Rge. | Plat No. Twp. Rge. | Plat No. Twp. Rge. |
|---|---|---|
| Plat No. Twp. Rge. | Plat No. Twp. Rge. | Plat No. Twp. Rge. |

Information From:
Gayle Munson

| | | | | | |
|---|---|---|---|---|---|
| 6 | 5 | 4 | 3 | 2 | 1 |
| 7 | 8 | 9 | 10 | 11 | 12 |
| 18 | 17 | 16 | 15 | 14 | 13 |
| 19 | 20 | 21 | 22 | 23 | 24 |
| 30 | 29 | 28 | 27 | 26 | 25 |
| 31 | 32 | 33 | 34 | 35 | 36 |

25-J; 26-D

F-1-A 3M-9-55

County Ravalli

Farm Checked: Date 7-13-57

By G.Tate & J.Foust

STATE OF MONTANA
STATE ENGINEERS OFFICE
Water Resources Survey

T 7N R 21W Plat No. 12

Photo No. 1P-197

Legal Land Owner Gayle & Beverly Munson Address Route #2 - Hamilton, Montana

Operator Same Address

Water is deliverd by:— 1. Private System, X 2. Ditch Company; 3. State Project; 4. Federal Project; 5. Irrigation District

If under Ditch Company, Irrigation District, or Government Project, state the number of shares or inches, acre feet, as the case may be in said system

| App. No. Decree No. | NAME OF APPROPRIATOR TO WHOM DECREED | NAME OF STREAM | Date App. Date Priority | Miner's Inches | In Use | NAME OF DITCH (Water Delivered By) | No. | R/F | P/G/S | Present Irr. Acres | Irrigable Acres |
|---|---|---|---|---|---|---|---|---|---|---|---|
| D-753 | Aaron Appel | Schiffman Creek | 4-1-87 | 80 | Yes | Appel (Munson) Ditch | 1 | F | | 36 | 0 |

NOTE: R—Denotes Regular Irrigation. F—Flood Irrigation. P—Water diverted by means of pumping. G—Water diverted by gravity. S—Stored Water.

Condition of System Good Topography Bench River Basin Columbia River, Schiffman Creek.

Adequate Supply: Yes..... No. x Explain High water only.

Remarks

| Also in: Plat No..... Twp..... Rge..... | Plat No..... Twp..... Rge..... | Plat No..... Twp..... Rge..... |
|---|---|---|
| Plat No..... Twp..... Rge..... | Plat No..... Twp..... Rge..... | Plat No..... Twp..... Rge..... |

Information From:

Gayle Munson

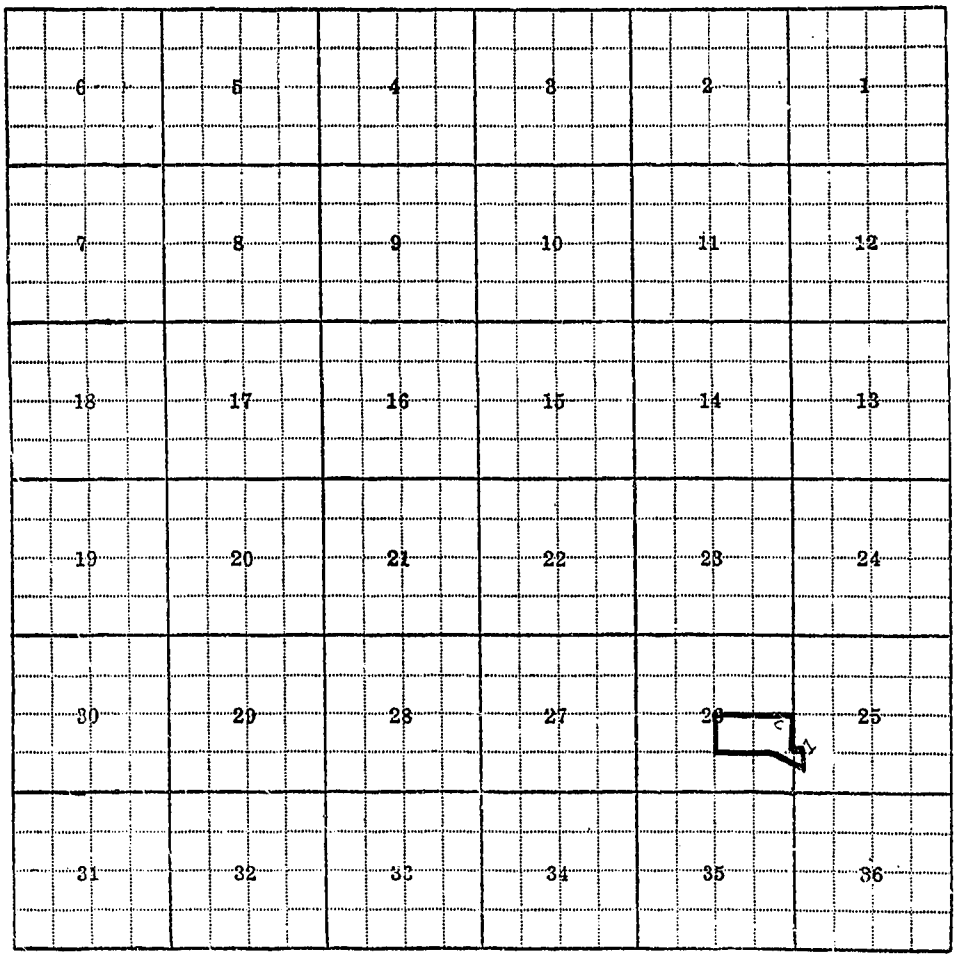
6
5
4
3
2
1
7
8
9
10
11
12
18
17
16
15
14
13
19
20
21
22
23
24
30
29
28
27
26
25
C
Y
31
32
33
34
35
36

25-I; 26-C;

F-1-A 3M-9-55

County Ravalli

STATE OF MONTANA
STATE ENGINEERS OFFICE
Water Resources Survey

T. 7N R. 21W Plat No. 12

Farm Checked: Date 9-19-57

Photo No. 1P-201

By George Tate

Legal Land Owner Henry Olson Address Victor, Montana

Operator Same Address

Water is deliverd by:— 1. Private System; X 2. Ditch Company; 3. State Project; 4. Federal Project; 5. Irrigation District

If under Ditch Company, Irrigation District, or Government Project, state the number of shares or inches, acre feet, as the case may be in said system

| App. No. Decree No. | NAME OF APPROPRIATOR TO WHOM DECREED | NAME OF STREAM | Date App. Date Priority | Miner's Inches | In Use | NAME OF DITCH (Water Delivered By) | No. | R/F | P/G/S | Present Irr. Acres | Irrigable Acres |
|---|---|---|---|---|---|---|---|---|---|---|---|
| D-36 | John M. Cates | Bear Creek | 4-1-89 | 98 | 5 | #4 Ditch | 1 | F | | 14 | 0 |

NOTE: R—Denotes Regular Irrigation. F—Flood Irrigation. P—Water diverted by means of pumping. G—Water diverted by gravity. S—Stored Water.

Condition of System Good Topography Bench River Basin Columbia River, Bear Creek.

Adequate Supply: Yes..... No. x Explain Only during high water.

Remarks

| Also in: Plat No. Twp. Rge. | Plat No. Twp. Rge. | Plat No. Twp. Rge. |
|---|---|---|
| Plat No. Twp. Rge. | Plat No. Twp. Rge. | Plat No. Twp. Rge. |

Information From:

Henry Olson

| | | | | | |
|---|---|---|---|---|---|
| 6 | 5 | 4 | 3 | 2 | 1 |
| 7 | 8 | 9 | 10 | 11 | 12 |
| 18 | 17 | 16 | 15 | 14 | 13 |
| 19 | 20 | 21 | 22 | 23 | 24 |
| 30 | 29 | 28 | 27 | 26 | 25 |
| 31 | 32 | 33 | 34 | 35 | 36 |

2-D:

F-1-A 3M-9-55

County Ravalli

Farm Checked: Date 10-7-57

By G.Tate & H.Carpenter

STATE OF MONTANA
STATE ENGINEERS OFFICE
Water Resources Survey

T 7N R 21W Plat No. 12

Photo No. 1P-198

Legal Land Owner N. H. Olson Address Victor, Montana

Operator Jack Petri (buying) Address

Water is deliverd by:— 1. Private System; X 2. Ditch Company; 3. State Project; 4. Federal Project; 5. Irrigation District

If under Ditch Company, Irrigation District, or Government Project, state the number of shares or inches, acre feet, as the case may be in said system

| App. No. Decree No. | NAME OF APPROPRIATOR TO WHOM DECREED | NAME OF STREAM | Date App. Date Priority | Miner's Inches | In Use | NAME OF DITCH (Water Delivered By) | No. | R/F | P/G/S | Present Irr. Acres | Irrigable Acres |
|---|---|---|---|---|---|---|---|---|---|---|---|
| D-568 | Frank Thompson | Fred Burr Creek | 5-15-93 | 34 | Yes | Thompson (Petri) Ditch | 1 | F | | 19 | 0 |

NOTE: R—Denotes Regular Irrigation. F—Flood Irrigation. P—Water diverted by means of pumping. G—Water diverted by gravity. S—Stored Water.

Condition of System Fair Topography Bench River Basin Columbia River, Fred Burr Creek.

Adequate Supply: Yes No X Explain High water only.

Remarks

| Also in: Plat No. Twp. Rge. | Plat No. Twp. Rge. | Plat No. Twp. Rge. |
|---|---|---|
| Plat No. Twp. Rge. | Plat No. Twp. Rge. | Plat No. Twp. Rge. |

Information From:

N. H. Olson

| | | | | | |
|---|---|---|---|---|---|
| 6 | 5 | 4 | 3 | 2 | 1 |
| 7 | 8 | 9 | 10 | 11 | 12 |
| 18 | 17 | 16 | 15 | 14 | 13 |
| 19 | 20 | 21 | 22 | 23 | 24 D |
| 30 | 29 | 28 | 27 | 26 | 25 |
| 31 | 32 | 33 | 34 | 35 | 36 |

24-D;

F-1-A 3M-9-55

County Ravalli

Farm Checked: Date 6-22-57

By J. Foust & H. Carpenter

**STATE OF MONTANA**

**STATE ENGINEERS OFFICE**

**Water Resources Survey**

T. 7N R. 21W Plat No. 12

Photo No. 1P-196

Legal Land Owner John T. Parker Address Hamilton, Montana

Operator Address

Water is delivered by:— 1. Private System; X 2. Ditch Company; 3. State Project; 4. Federal Project; 5. Irrigation District X

If under Ditch Company, Irrigation District, or Government Project, state the number of shares or inches, acre feet, as the case may be in said system

| App. No. Decree No. | NAME OF APPROPRIATOR TO WHOM DECREED | NAME OF STREAM | Date App. Date Priority | Miner's Inches | In Use | NAME OF DITCH (Water Delivered By) | No. | R/F | P/G/S | Present Irr. Acres | Irrigable Acres |
|---|---|---|---|---|---|---|---|---|---|---|---|
| #D-624 | Lyman J. Blodgett | Mill Creek | 9-1-72 | 105.4 | 75 | Crippen Ditch | 1&5 | R | Pump | 250 | 0 |
| | | | | | | | | | Sprink | | |
| **D-628 | George Christy | Mill Creek | 4-1-82 | 148.5 | 6 | Crippen Ditch | 1&5 | | | | |
| +D-620 | D. P. Baughman | Mill Creek | 4-1-82 | 142 | 86 | Crippen Ditch | 1&5 | | | | |
| ##D-644 | John McRae | Mill Creek | 11-1-83 | 100 | Yes | | | | | | |
| | | | 10-1-85 | 60 | Yes | Derr Ditch | 1&5 | R | Grav | 29 | 0 |
| ++D-645 | John & Charles | | | | | | | | | | |
| | McRae | Mill Creek | 5-15-88 | 160 | Yes | Derr Ditch | 1&5 | R | Grav | 10 | 0 |
| *D-643 | Charles McRae | Mill Creek | 5-15-94 | 160 | 85 | Crippen Ditch | 1&5 | R | Pump | | |
| | | | | | | | | | Sprink | | |

NOTE: R—Denotes Regular Irrigation. F—Flood Irrigation. P—Water diverted by means of pumping. G—Water diverted by gravity. S—Stored Water.

Condition of System Good Topography Rolling hills River Basin Columbia River, Mill Creek

Adequate Supply: Yes X No Explain

Remarks John T. Parker is signed up for 15 Shares under the Mill Creek Irrigation District. Fred Biehl is buying on contract part of this land from John Parker and 3/5 of all the water that John Parker has. Any of the water that belonged to the John E. Hauf place originally all goes to Fred Biehl.

*D-643 - Water is divided thus: John Parker - 85 Miner's Inches; and Hugh McKillop - 75 Miner's Inches = 160 Miner's Inches

#D-624 - Water is divided thus: John Parker - 75 Miner's Inches; John Achelpohl - 15 Miner's Inches; Hugh McKillop - 15.4 m Miner's Inches = 105.4 Miner's Inches.

**D-628 - Water is divided thus: John Parker - 6 Miner's Inches; Clyde Rummel - 68¼ Miner's Inches; Frank Rummel - 68¼ Miner's Inches; James & Jessie Collier - 6 Miner's Inches = 148.5 Miner's Inches.

+D-620 - Water is divided thus: John Parker - 86 Miner's Inches; J. P. Kaphammer - 56 Miner's Inches = 142 Miner's Inches.

##D-644 - Water is now divided on the contract such that John Parker gets 40 Miner's Inches - 11-1-83 and 24 Miner's Inches - 10-1-85; Fred Biehl gets 60 Miner's Inches - 11-1-83 and 36 Miner's Inches - 10-1-85.

++D-645 - Water is now divided on the contract such that John Parker gets 64 Miner's Inches - 5-15-88; Fred Biehl gets 96 Miner's Inches - 5-15-88.

| Also in: | | | | | |
|---|---|---|---|---|---|
| Plat No. 15 Twp. 6N Rge. 21W | Plat No. Twp. Rge. | Plat No. Twp. Rge. | Plat No. Twp. Rge. | Plat No. Twp. Rge. | Plat No. Twp. Rge. |

Information From:

Jim Whitehead & John Parker

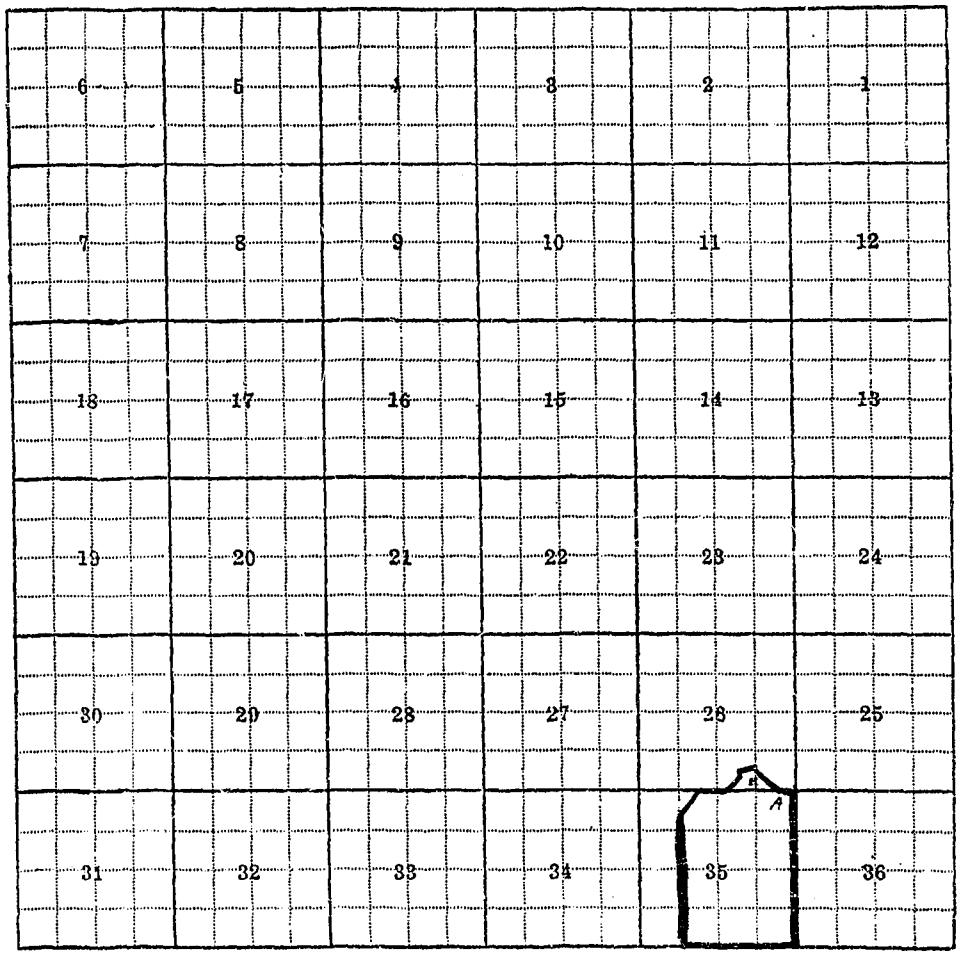
6
5
4
3
2
1
7
8
9
10
11
12
18
17
16
15
14
13
19
20
21
22
23
24
30
29
28
27
26
25
31
32
33
34
35
36
E
A

26-E; 35-A;

F-1-A 3M-9-55

County Ravalli

Farm Checked: Date 8-24-57

By Vaughn Chadbourne

STATE OF MONTANA
STATE ENGINEERS OFFICE
Water Resources Survey

T 7N R 21W Plat No 12

Photo No 1P-107

Legal Land Owner Lee & Nellie Payne Address Victor, Montana

Operator Same Address

Water is deliverd by:-- 1. Private System; X 2. Ditch Company; 3. State Project; 4. Federal Project; 5. Irrigation District

If under Ditch Company, Irrigation District, or Government Project, state the number of shares or inches, acre feet, as the case may be in said system

| App. No. Decree No. | NAME OF APPROPRIATOR TO WHOM DECREED | NAME OF STREAM | Date App. Date Priority | Miner's Inches | In Use | NAME OF DITCH (Water Delivered By) | No. | R/F | P/G/S | Present Irr. Acres | Irrigable Acres |
|---|---|---|---|---|---|---|---|---|---|---|---|
| D-1026 | John Payne | Gash Creek | 6-1-88 | 80 | 1/4 | Payne Ditch | 1 | F | | 40 | 0 |

NOTE: R—Denotes Regular Irrigation. F—Flood Irrigation. P—Water diverted by means of pumping. G—Water diverted by gravity. S—Stored Water.

Condition of System Good Topography Mountainous River Basin Columbia River, Gash Creek,

Adequate Supply: Yes..... No X Explain Insufficient water in creek during late summer.

Remarks

| | | |
|---|---|---|
| Also in: Plat No..... Twp..... Rge..... | Plat No..... Twp..... Rge..... | Plat No..... Twp..... Rge..... |
| Plat No..... Twp..... Rge..... | Plat No..... Twp..... Rge..... | Plat No..... Twp..... Rge..... |

Information From:

Lee & Nellie Payne

| | | | | | |
|---|---|---|---|---|---|
| 6 | 5 | 4 | 3 | 2 | 1 |
| 7 | 8 | 9 | 10 | 11 | 12 |
| 18 | 17 | 16 | 15 | 14 | 13 |
| 19 | 20 | 21 | 22 | 23 | 24 |
| 30 | 29 | 28 | 27 | 26 | 25 |
| 31 | 32 | 33 | 34 | 35 | 36 |

3-B:

F-1-A 3M-9-55

County Ravalli

STATE OF MONTANA
STATE ENGINEERS OFFICE
Water Resources Survey

T 7N R 21W Plat No. 12

Farm Checked: Date 10-7-57

Photo No. 1P-198

By H.Carpenter & G.Tate

Legal Land Owner F. D. & Pauline Permann Address Victor, Montana

Operator Lewis Wagner (buying) Address

Water is deliverd by:— 1. Private System; X 2. Ditch Company; 3. State Project; 4. Federal Project; 5. Irrigation District

If under Ditch Company, Irrigation District, or Government Project, state the number of shares or inches, acre feet, as the case may be in said system

| App. No. Decree No. | NAME OF APPROPRIATOR TO WHOM DECREED | NAME OF STREAM | Date App. Date Priority | Miner's Inches | In Use | NAME OF DITCH (Water Delivered By) | No. | R/F | P/G/S | Present Irr. Acres | Irrigable Acres |
|---|---|---|---|---|---|---|---|---|---|---|---|
| D-760 | H. C. Groff, | | | | | | | | | | |
| | Guardian of Sarah | | | | | | | | | | |
| | Frances Bourne | Schiffman Creek | 5-1-83 | 42½ | 12 | Portable Sprinkler | 1 | R | | 10 | 0 |

NOTE: R—Denotes Regular Irrigation. F—Flood Irrigation. P—Water diverted by means of pumping. G—Water diverted by gravity. S—Stored Water.

Condition of System Fair Topography Bench River Basin Columbia River, Schiffman Creek,

Adequate Supply: Yes X No Explain

Remarks

Also in: Plat No. Twp. Rge. Plat No. Twp. Rge. Plat No. Twp. Rge.
Plat No. Twp. Rge. Plat No. Twp. Rge. Plat No. Twp. Rge.

Information From:
Herber Gilbert

| | | | | | |
|---|---|---|---|---|---|
| 6 | 5 | 4 | 3 | 2 | 1 |
| 7 | 8 | 9 | 10 | 11 | 12 |
| 18 | 17 | 16 | 15 | 14 | 13 |
| 19 | 20 | 21 | 22 | 23 | 24 |
| 30 | 29 | 28 | 27 | 26 | 25 |
| 31 | 32 | 33 | 34 | 35 | 36 |

23-I:

F-1-A 3M-9-55

County Ravalli

Farm Checked: Date 6-24-57

By J.Foust & H.Carpenter

STATE OF MONTANA
STATE ENGINEERS OFFICE
Water Resources Survey

T. 7N R. 21W Plat No. 12

Photo No. 1P-196; 1P-197

Legal Land Owner Theodore & Olga Pfyffer Address Hamilton, Montana

Operator Frank Stinebaugh Address Route #2 - Hamilton, Montana

Water is deliverd by:— 1. Private System; X 2. Ditch Company; 3. State Project; 4. Federal Project; 5. Irrigation District X

If under Ditch Company, Irrigation District, or Government Project, state the number of shares or inches, acre feet, as the case may be in said system

| App. No. Decree No. | NAME OF APPROPRIATOR TO WHOM DECREED | NAME OF STREAM | Date App. Date Priority | Miner's Inches | In Use | NAME OF DITCH (Water Delivered By) | No. | R/F | P/G/S | Present Irr. Acres | Irrigable Acres |
|---|---|---|---|---|---|---|---|---|---|---|---|
| D-636 | J. E. Lockwood | Mill Creek | 5-15-88 | 111 | Yes | Waldherr-Moore-Hinrichs | 1& | | | | |
| | | | | | | Ditch | 5 | R | Res. | 90 | 0 |
| No | | | | | | | | | | | |
| Filing | | Unnamed Gulch | | | Yes | Pfyffer Ditch | 1 | R | | 8 | 0 |
| | | | | | | | | | | | |
| *A-1351 | P. H. Elliott | | | | | | | | | | |
| | J. E. Lockwood | Unnamed Lake | 9-1-07 | 120 | Not in | | | | | | |
| | | | | Ac.Ft. | Use | | | | | | |

NOTE: R—Denotes Regular Irrigation. F—Flood Irrigation. P—Water diverted by means of pumping. G—Water diverted by gravity. S—Stored Water.

Condition of System Fair Topography Mountain Valley River Basin Columbia River, Mill Creek, Unnamed Gulch,

Adequate Supply: Yes X No Explain

Remarks

Theodore Pfyffer is signed up for 3 shares under the Mill Creek Irrigation District.

*A-1351 - Ella Sizer has ½ interest in the Lake.

| Also in: Plat No. Twp. Rge. | Plat No. Twp. Rge. | Plat No. Twp. Rge. |
|---|---|---|
| Plat No. Twp. Rge. | Plat No. Twp. Rge. | Plat No. Twp. Rge. |

Information From:

Stinebaugh & Pfyffer

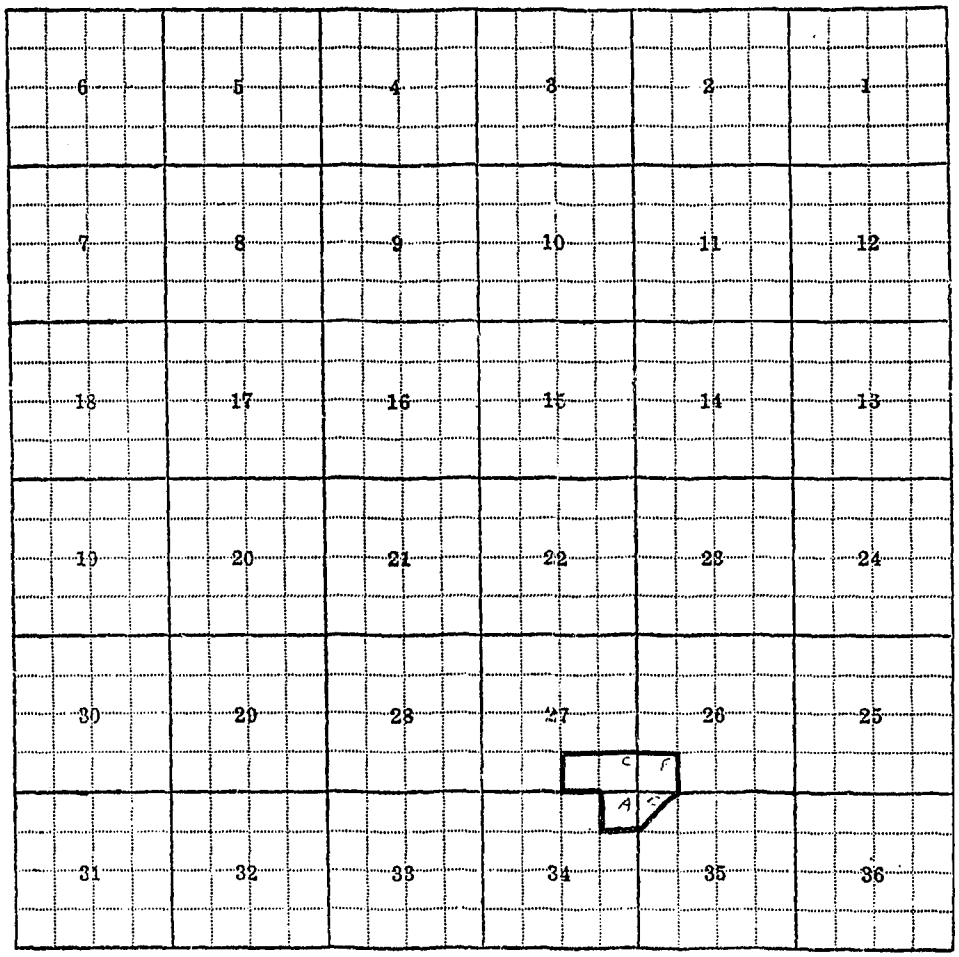


26-F; 27-C; 34-A; 35-C;

F-1-A 3M-9-55

County Ravalli

Farm Checked: Date 7-10-57

By J.Foust & G.Tate

STATE OF MONTANA
STATE ENGINEERS OFFICE
Water Resources Survey

T. 7N R. 21W Plat No. 12

Photo No. 1P-111

Legal Land Owner Henry & Frances Plumb Address Route #2 - Hamilton, Montana

Operator Same Address

Water is deliverd by:— 1. Private System; X 2. Ditch Company; 3. State Project; 4. Federal Project; 5. Irrigation District

If under Ditch Company, Irrigation District, or Government Project, state the number of shares or inches, acre feet, as the case may be in said system

| App. No. Decree No. | NAME OF APPROPRIATOR TO WHOM DECREED | NAME OF STREAM | Date App. Date Priority | Miner's Inches | In Use | NAME OF DITCH (Water Delivered By) | No. | R/F | P/G/S | Present Irr. Acres | Irrigable Acres |
|---|---|---|---|---|---|---|---|---|---|---|---|
| D-761 ✓ | Franz Huber | Schiffman Creek | 5-1-00 | 120 | Yes | Huber Ditch | 1 | R | | 77 | 0 |
| A-1431 ✓ | Geo. N. Read | Unnamed Springs | | | | | | | | | |
| | | (S½SE¼) | 4-28-00 | 50 | Yes | Used to keep Res. filled | | | | | |

NOTE: R—Denotes Regular Irrigation. F—Flood Irrigation. P—Water diverted by means of pumping. G—Water diverted by gravity. S—Stored Water.

Condition of System Fair Topography Mountain Valley River Basin Columbia River, Schiffman Creek,

Adequate Supply: Yes X No Explain

Remarks

| Also in: Plat No. Twp. Rge. | Plat No. Twp. Rge. | Plat No. Twp. Rge. |
|---|---|---|
| Plat No. Twp. Rge. | Plat No. Twp. Rge. | Plat No. Twp. Rge. |

Information From:

Mr. Plumb

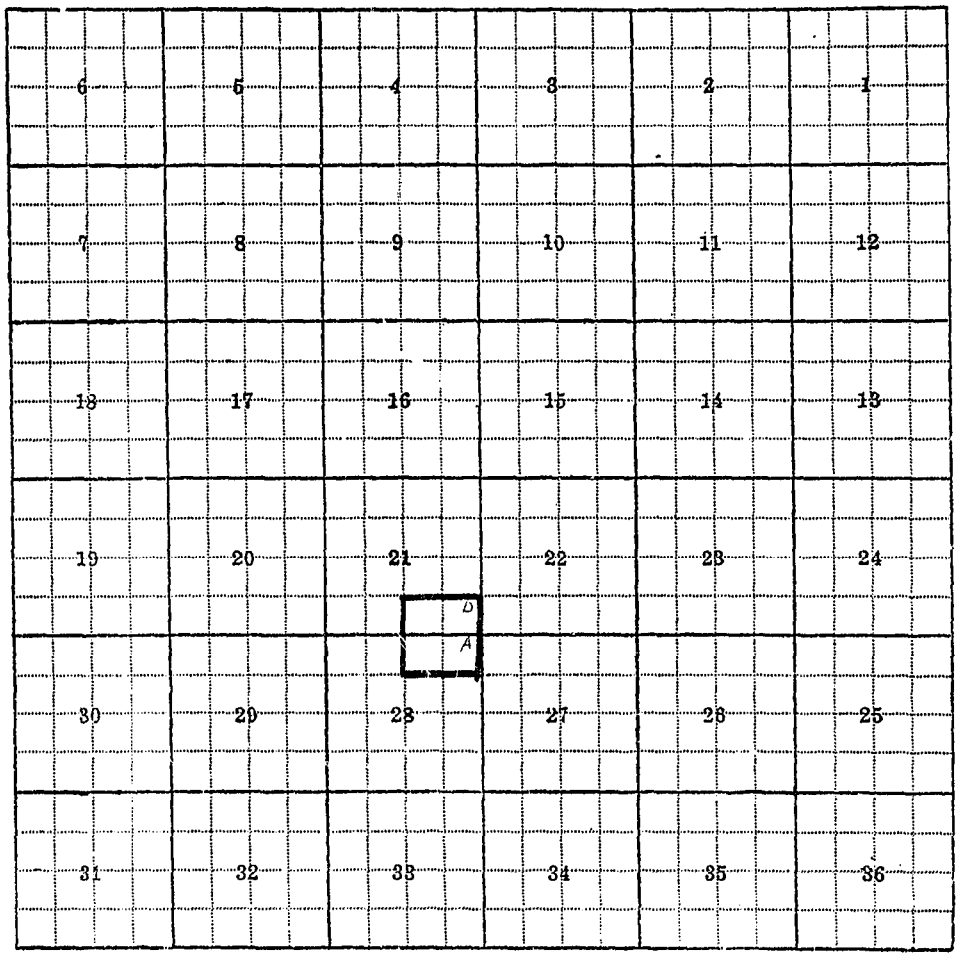
6
5
4
3
2
1
7
8
9
10
11
12
18
17
16
15
14
13
19
20
21
22
23
24
D
A
30
29
28
27
26
25
31
32
33
34
35
36

21-D; 28-A;

F-1-A 3M-9-55

County Ravalli

Farm Checked: Date 9-8-57

By George Tate

STATE OF MONTANA
STATE ENGINEERS OFFICE
Water Resources Survey
Section 3

T. 7N R. 21W Plat No. 12

Photo No. 1P-200

Legal Land Owner Genevieve Prochnow Address Victor, Montana

Operator Same Address

Water is deliverd by:— 1. Private System; x 2. Ditch Company; 3. State Project; 4. Federal Project; 5. Irrigation District

If under Ditch Company, Irrigation District, or Government Project, state the number of shares or inches, acre feet, as the case may be in said system

| App. No. Decree No. | NAME OF APPROPRIATOR TO WHOM DECREED | NAME OF STREAM | Date App. Date Priority | Miner's Inches | In Use | NAME OF DITCH (Water Delivered By) | No. | R/F | P/G/S | Present Irr. Acres | Irrigable Acres |
|---|---|---|---|---|---|---|---|---|---|---|---|
| D-44 | M. B. Dowd | Bear Creek | 4-1-80 | *125 | Yes (Part) | No. 4 Ditch | 1 | R | | 110 | 0 |

NOTE: R—Denotes Regular Irrigation. F—Flood Irrigation. P—Water diverted by means of pumping. G—Water diverted by gravity. S—Stored Water.

Condition of System Good Topography Valley River Basin Columbia River, Bear Creek,

Adequate Supply: Yes x No Explain

Remarks

This place was sold to Prochnow by Lorenzut.

*Leo & Flora Dower claim 40 miner's inches of the above right.

| Also in. Plat No. Twp. Rge. | Plat No. Twp. Rge. | Plat No. Twp. Rge. |
|---|---|---|
| Plat No. Twp. Rge. | Plat No. Twp. Rge. | Plat No. Twp. Rge. |

Information From:

Ed Lorenzut

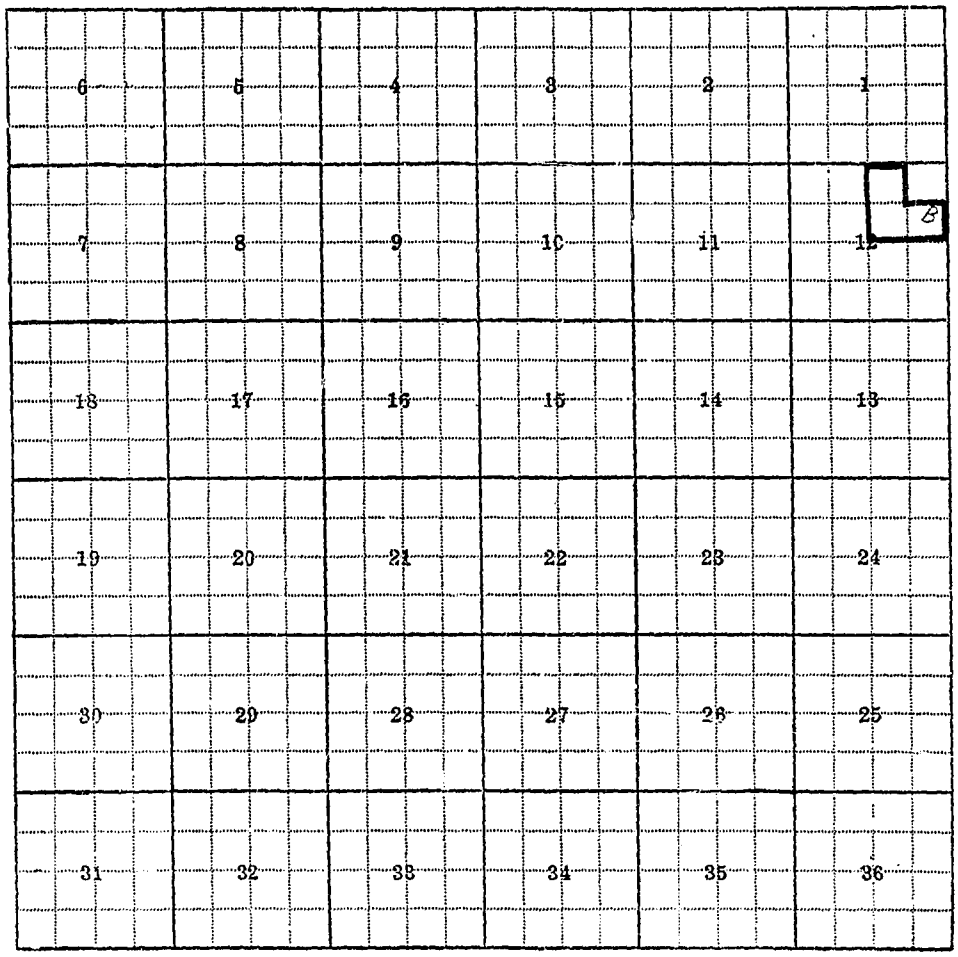
6
5
4
3
2
1
7
8
9
10
11
12
B
18
17
16
15
14
13
19
20
21
22
23
24
30
29
28
27
26
25
31
32
33
34
35
36

12-B:

F-1-A 3M-9-55

County Ravalli

Farm Checked: Date 7-24-57

By R.J. Peter, H.Carpenter

**STATE OF MONTANA**
**STATE ENGINEERS OFFICE**
**Water Resources Survey**

T. 7N R. 21W Plat No. 12

Photo No. 1P-201

Legal Land Owner Earl Roberts & Melvin Gaudin Address Victor, Montana

Operator Same Address

Water is deliverd by:— 1. Private System, x 2. Ditch Company; 3. State Project; 4. Federal Project; 5. Irrigation District

If under Ditch Company, Irrigation District, or Government Project, state the number of shares or inches, acre feet, as the case may be in said system

| App. No. Decree No. | NAME OF APPROPRIATOR TO WHOM DECREED | NAME OF STREAM | Date App. Date Priority | Miner's Inches | In Use | NAME OF DITCH (Water Delivered By) | No. | R/F | P/G/S | Present Irr. Acres | Irrigab Acres |
|---|---|---|---|---|---|---|---|---|---|---|---|
| D-30 | Martha J. Allison- | | | | | | | | | | |
| | Reinkeh | Bear Creek | 6-1-83 | 40 | Yes | | | | | | |
| | | | 3-1-84 | 150 | Yes | | | | | | |
| | | | 4-1-87 | 30 | Yes | Allison-Reinkeh Ditch | 1 | F | | 63 | 0 |
| A-1314 | R. M. Bones | | | | | | | | | | |
| | M. Kerchner | Bear Creek Lake | 8-5-97 | 2000 | ? | | | | | | |

NOTE: R—Denotes Regular Irrigation. F—Flood Irrigation. P—Water diverted by means of pumping. G—Water diverted by gravity. S—Stored Water.

Condition of System Fair Topography Creek Bottom River Basin Columbia River, Bear Creek,

Adequate Supply: Yes ..... No X Explain

Remarks

| | | |
|---|---|---|
| Also in: Plat No. 13 Twp. 7N Rge. 20W. | Plat No. ..... Twp ..... Rge ..... | Plat No. ..... Twp ..... Rge ..... |
| Plat No. ..... Twp ..... Rge ..... | Plat No. ..... Twp ..... Rge ..... | Plat No. ..... Twp ..... Rge ..... |

Information From:

Earl Roberts

Wendell Simonsen

| | | | | | |
|---|---|---|---|---|---|
| 6 | 5 | 4 | 3 | 2 | 1 |
| 7 | 8 | 9 | 10 | 11 | 12 |
| 18 | 17 | 16 | 15 | 14 | 13 |
| 19 | 20 | 21 | 22 | 23 | 24 |
| 30 | 29 | 28 | 27 | 26 | 25 |
| 31 | 32 | 33 | 34 | 35 | 36 |

1-D

F-1-A 3M-9-55

County Ravalli

Farm Checked: Date 8-25-57

By Vaughn Chadbourne

**STATE OF MONTANA**
**STATE ENGINEERS OFFICE**
**Water Resources Survey**

T. 7N R. 21W Plat No. 12

Photo No. 1P-107

Legal Land Owner Ivan Roy Address Victor, Montana

Operator Same Address

Water is deliverd by: - 1. Private System; x 2. Ditch Company; 3. State Project; 4. Federal Project; 5. Irrigation District

If under Ditch Company, Irrigation District, or Government Project, state the number of shares or inches, acre feet, as the case may be in said system

| App. No. Decree No. | NAME OF APPROPRIATOR TO WHOM DECREED | NAME OF STREAM | Date App. Date Priority | Miner's Inches | In Use | NAME OF DITCH (Water Delivered By) | No. | R/F | P/G/S | Present Irr. Acres | Irrigable Acres |
|---|---|---|---|---|---|---|---|---|---|---|---|
| D-57 | Migel Kerchner | Bear Creek | 4-1-87 | 145 | Yes | No. 10 Ditch | 1 | F | | 110 | 0 |
| D-1011 | John & Bessie Ferns | Gash Creek | 11-25-95 | 30 | Yes | Fern Ditch | 1 | F | | 59 | 0 |
| A-1465 | Ivan Roy | Unnamed Slough | 5-1-54 | 160 | Stock | | | | | | |
| A-1314 | R. M. Bones & | | | | | | | | | | |
| | M. Kerchner | Bear Creek Lake | 8-5-97 | 2,000 | No | | | | | | |

NOTE: R—Denotes Regular Irrigation. F—Flood Irrigation. P—Water diverted by means of pumping. G—Water diverted by gravity. S—Stored Water.

Condition of System Topography River Basin Columbia River, Bear Creek, Gash Creek,

Adequate Supply: Yes No Explain

Remarks

| Also in: Plat No. Twp. Rge. | Plat No. Twp. Rge. | Plat No. Twp. Rge. |
|---|---|---|
| Plat No. Twp. Rge. | Plat No. Twp. Rge. | Plat No. Twp. Rge. |

Information From:

Kimball Hickey

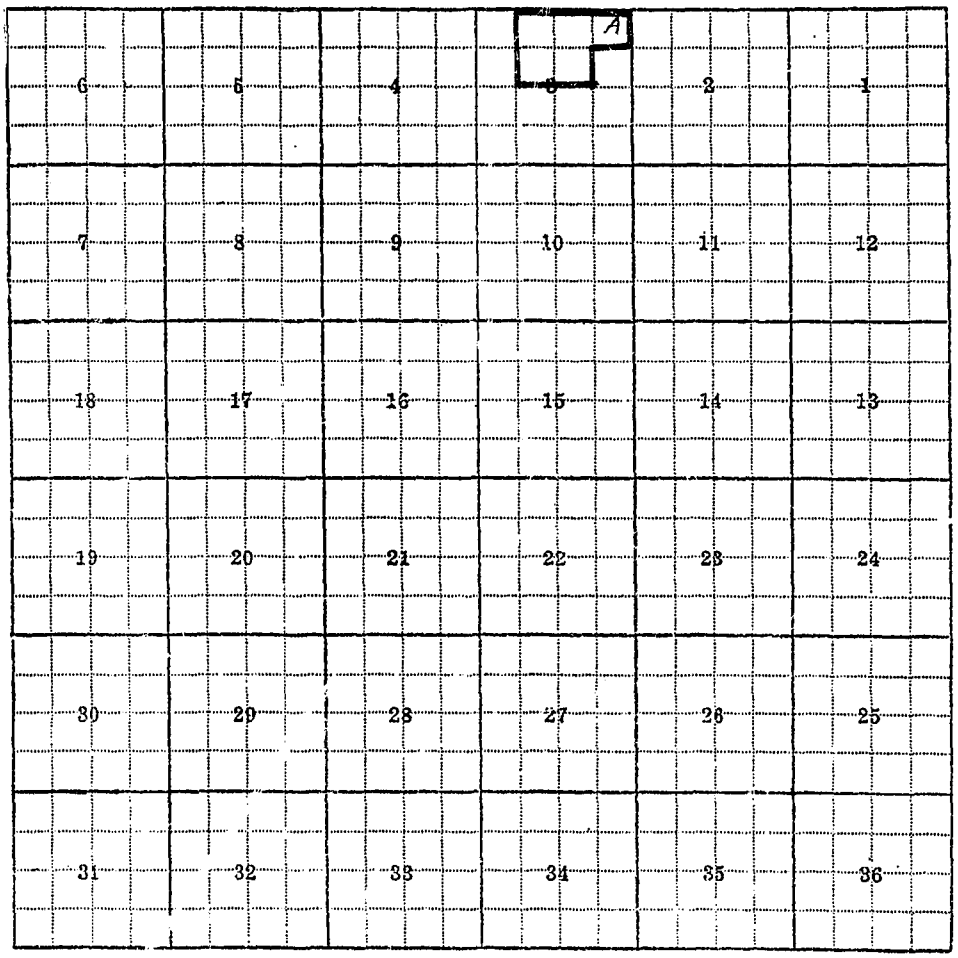
A
6
5
4
3
2
1
7
8
9
10
11
12
18
17
16
15
14
13
19
20
21
22
23
24
30
29
28
27
26
25
31
32
33
34
35
36

Sol.:

F-1-A 3M-9-55

County Ravalli

Farm Checked: Date 11-2-56

By Clinton Furuholmen

STATE OF MONTANA
STATE ENGINEERS OFFICE
Water Resources Survey
3

T. 7N R. 21W Plat No. 12

Photo No. 1P-199; 1P-200

Legal Land Owner Reinhold & Alice Rueb Address

Operator Walter W. Ward (buying) Address Victor, Montana

Water is deliverd by:— 1. Private System; X 2. Ditch Company; 3. State Project; X 4. Federal Project; 5. Irrigation District

If under Ditch Company, Irrigation District, or Government Project, state the number of shares or inches, acre feet, as the case may be in said system

| App. No. Decree No. | NAME OF APPROPRIATOR TO WHOM DECREED | NAME OF STREAM | Date App. Date Priority | Miner's Inches | In Use | NAME OF DITCH (Water Delivered By) | No. | R/F | P/G/S | Present Irr. Acres | Irrigable Acres |
|---|---|---|---|---|---|---|---|---|---|---|---|
| D-572 | G. D. Waylett, Sr. | Fred Burr Creek | 6-1-93 | 50 | Yes | Ward Ditch | 1 & | | | | |
| | | | | | | | 3 | R | | 160 | 0 |

NOTE: R—Denotes Regular Irrigation. F—Flood Irrigation. P—Water diverted by means of pumping. G—Water diverted by gravity. S—Stored Water.

Condition of System Fair Topography Bench River Basin Columbia River, Fred Burr Creek.

Adequate Supply: Yes X No Explain

Remarks

Walter Ward is signed up for 60 Acre Feet under the Fred Burr Water Users' Association.

| Also in: Plat No. 15 Twp. 6N Rge. 21W | Plat No. Twp. Rge. | Plat No. Twp. Rge. |
|---|---|---|
| Plat No. Twp. Rge. | Plat No. Twp. Rge. | Plat No. Twp. Rge. |

Information From:

Mrs. Ward

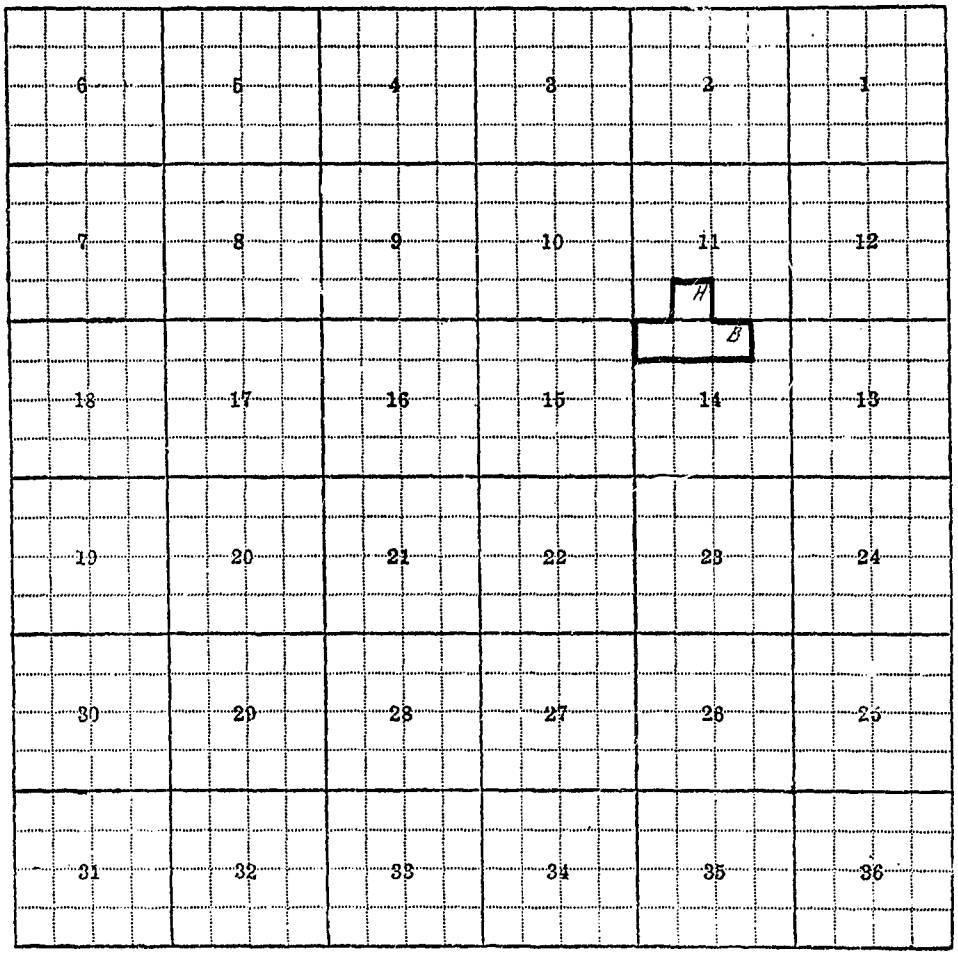
6
5
4
3
2
1
7
8
9
10
11
12
H
B
18
17
16
15
14
13
19
20
21
22
23
24
30
29
28
27
26
25
31
32
33
34
35
36

11-H; 14-B;

F-1-A 3M-9-55

County Ravalli

Farm Checked: Date 6-22-57

By J.Foust & H.Carpenter

STATE OF MONTANA
STATE ENGINEERS OFFICE
Water Resources Survey
No. 3

T. 7N R. 21W Plat No. 12

Photo No. 1P-196

Legal Land Owner Lawrence & Rose Ruffatto Address Woodside, Montana

Operator Address

Water is deliverd by:— 1. Private System; 2. Ditch Company; X 3. State Project; 4. Federal Project; 5. Irrigation District

If under Ditch Company, Irrigation District, or Government Project, state the number of shares or inches, acre feet, as the case may be in said system

| App. No. Decree No. | NAME OF APPROPRIATOR TO WHOM DECREED | NAME OF STREAM | Date App. Date Priority | Miner's Inches | In Use | NAME OF DITCH (Water Delivered By) | No. | R/F | P/G/S | Present Irr. Acres | Irrigable Acres |
|---|---|---|---|---|---|---|---|---|---|---|---|
| D-230 | Woodside Irrigation | | | | | | | | | | |
| | Company | Bitterroot River | 10-1-05 | 2,000 | 20 sh. | Woodside Ditch | 2 | R | | 20 | 0 |

NOTE: R—Denotes Regular Irrigation. F—Flood Irrigation P—Water diverted by means of pumping. G—Water diverted by gravity. S—Stored Water.

Condition of System Fair Topography Valley River Basin Columbia River, Bitterroot River.

Adequate Supply: Yes x No Explain

Remarks

Lawrence Ruffatto is signed up for 20 Shares under the Woodside Irrigation Company.

Also in: Plat No. Twp. Rge. Plat No. Twp. Rge. Plat No. Twp. Rge.
Plat No. Twp. Rge. Plat No. Twp. Rge. Plat No. Twp. Rge.

Information From:

Mrs. Ruffatto

| | | | | | |
|---|---|---|---|---|---|
| 6 | 5 | 4 | 3 | 2 | 1 |
| 7 | 8 | 9 | 10 | 11 | 12 |
| 18 | 17 | 16 | 15 | 14 | 13 |
| 19 | 20 | 21 | 22 | 23 | 24 |
| 30 | 29 | 28 | 27 | 26 | 25 |
| 31 | 32 | 33 | 34 | 35 | 36 |

C

36-C;

F-1-A 3M-9-55

County Ravalli

Farm Checked: Date 10-23-56

By Clinton Furuholmen

STATE OF MONTANA
STATE ENGINEERS OFFICE
Water Resources Survey

T. 7N R. 21W Plat No. 12

Photo No. 1P-198

Legal Land Owner Oscar & Anna Schwarz Address Victor, Montana

Operator Same Address

Water is deliverd by:— 1. Private System; x 2. Ditch Company; 3. State Project; 4. Federal Project; 5. Irrigation District

If under Ditch Company, Irrigation District, or Government Project, state the number of shares or inches, acre feet, as the case may be in said system

| App. No. Decree No. | NAME OF APPROPRIATOR TO WHOM DECREED | NAME OF STREAM | Date App. Date Priority | Miner's Inches | In Use | NAME OF DITCH (Water Delivered By) | No. | R/F | P/G/S | Present Irr. Acres | Irrigable Acres |
|---|---|---|---|---|---|---|---|---|---|---|---|
| *D-571 | G. M. Tuxbury | Fred Burr Creek | 9-1-87 | 160 | 120 | Schwarz-Wetzsteon-Winship Ditch | 1 | R | | 96 | 17 |
| +A-1593 | E. H. Keirns | | | | | | | | | | |
| | G. M. Tuxbury | Seepage | 5-31-02 | 80 | ½ stock | | | | | | |
| A-1310 | G. M. Tuxbury | Unnamed Gulch | 6-4-02 | 220 | Sold to Golay | | | | | | |

NOTE: R—Denotes Regular Irrigation. F—Flood Irrigation. P—Water diverted by means of pumping. G—Water diverted by gravity. S—Stored Water.

Condition of System Fair Topography Sloping hillside. River Basin Columbia River, Fred Burr Creek.

Adequate Supply: Yes x No. Explain

Remarks

*D-571 - Oscar Schwarz - 120 Miner's Inches
L. G. Winship - 40 Miner's Inches

+A-1593 - Oscar Schwarz - ½
Ernest Golay - ½

| Also in: Plat No. Twp. Rge. | Plat No. Twp. Rge. | Plat No. Twp. Rge. |
|---|---|---|
| Plat No. Twp. Rge. | Plat No. Twp. Rge. | Plat No. Twp. Rge. |

Information From:

Oscar Schwarz

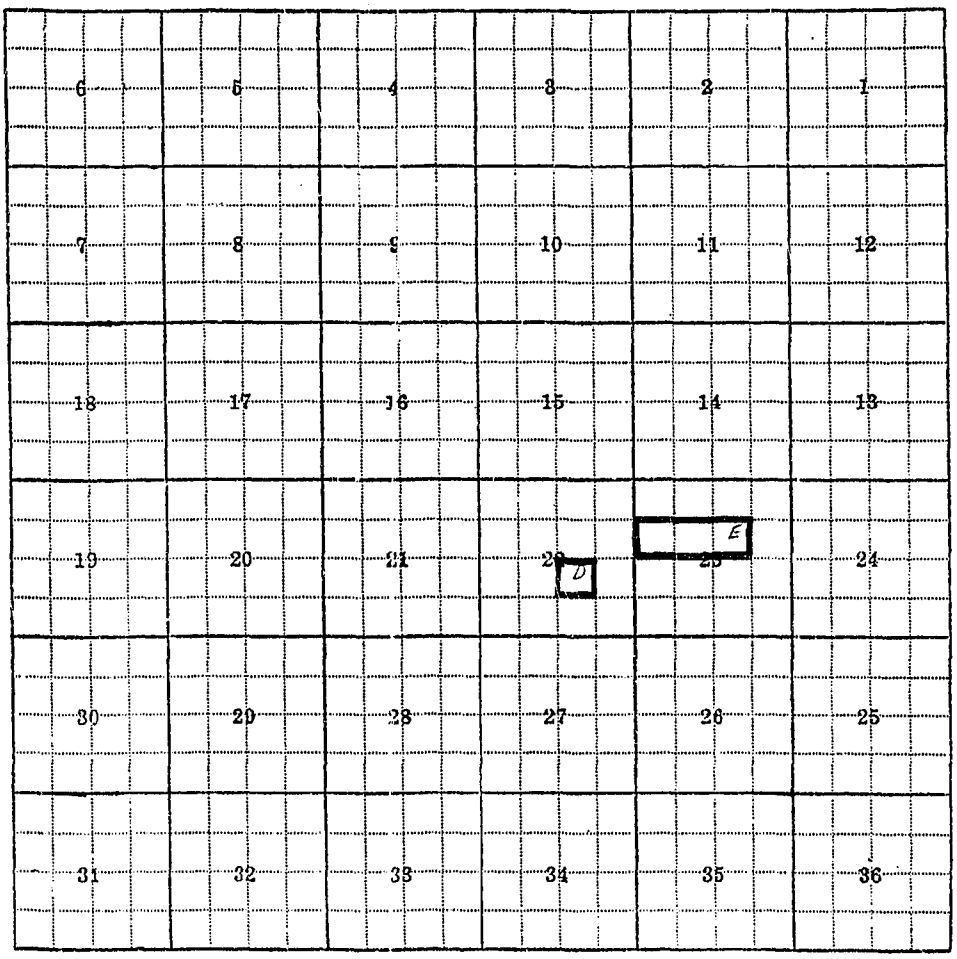
6
5
4
3
2
1
7
8
9
10
11
12
18
17
16
15
14
13
19
20
21
22
D
23
E
24
30
29
28
27
26
25
31
32
33
34
35
36

22-D; 23-E;

F-1-A 3M-9-55

County Ravalli

Farm Checked: Date 7-10-57

By R. J. Peter

STATE OF MONTANA
STATE ENGINEERS OFFICE
Water Resources Survey

T. 7N R. 21W Plat No. 12

Photo No. 2P-37

Legal Land Owner Albert Sestak Address Victor, Montana

Operator Address

Water is deliverd by:— 1. Private System; x 2. Ditch Company; 3. State Project; 4. Federal Project; 5. Irrigation District

If under Ditch Company, Irrigation District, or Government Project, state the number of shares or inches, acre feet, as the case may be in said system

| App. No. Decree No. | NAME OF APPROPRIATOR TO WHOM DECREED | NAME OF STREAM | Date App. Date Priority | Miner's Inches | In Use | NAME OF DITCH (Water Delivered By) | No. | R/F | P/G/S | Present Irr. Acres | Irrigable Acres |
|---|---|---|---|---|---|---|---|---|---|---|---|
| D-559 | Wm. J. Molloy & Est. | | | | | | | | | | |
| | of B.J.A. Molloy | Fred Burr Creek | 6-1-71 | 130 | 20.5 | Blain-Thompson-Sestak | | | | | |
| | | | | | | Ditch | 1 | R | | 40 | 0 |

NOTE: R—Denotes Regular Irrigation. F—Flood Irrigation. P—Water diverted by means of pumping. G—Water diverted by gravity. S—Stored Water.

Condition of System Good Topography Bench River Basin Columbia River, Fred Burr Creek,

Adequate Supply: Yes X No. Explain

Remarks

| Also in: Plat No. 13 Twp. 7N Rge. 20W | Plat No. Twp. Rge. | Plat No. Twp. Rge. |
|---|---|---|
| Plat No. Twp. Rge. | Plat No. Twp. Rge. | Plat No. Twp. Rge. |

Information From:
Albert Sestak

| | | | | | |
|---|---|---|---|---|---|
| 6 | 5 | 4 | 3 | 2 | 1 |
| 7 | 8 | 9 | 10 | 11 | 12 |
| 18 | 17 | 16 | 15 | 14 | 13 |
| 19 | 20 | 21 | 22 | 23 | 24 |
| 30 | 29 | 28 | 27 | 26 | 25 |
| 31 | 32 | 33 | 34 | 35 | 36 |

F

13-E;

F-1-A 3M-9-55

County Ravalli

Farm Checked: Date 7-10-57

By R. J. Peter

STATE OF MONTANA
STATE ENGINEERS OFFICE
Water Resources Survey

T. 7N R. 21W Plat No. 12

Photo No. 1P-200

Legal Land Owner Albert, Rose, Joel, Bessie Sestak Address Victor, Montana

Operator Address

Water is deliverd by:— 1. Private System; x 2. Ditch Company; 3. State Project; 4. Federal Project; 5. Irrigation District

If under Ditch Company, Irrigation District, or Government Project, state the number of shares or inches, acre feet, as the case may be in said system

| App. No. Decree No. | NAME OF APPROPRIATOR TO WHOM DECREED | NAME OF STREAM | Date App. Date Priority | Miner's Inches | In Use | NAME OF DITCH (Water Delivered By) | No. | R/F | P/G/S | Present Irr. Acres | Irrigable Acres |
|---|---|---|---|---|---|---|---|---|---|---|---|
| D-561 | Lucius Parker | Fred Burr Creek | 5-30-88 | 37 | Yes | Thompson-Blair-Sestak Ditch | 1 | R | | 40 | 0 |
| D-564 | Joseph Sestak | Fred Burr Creek | 4-1-81 | 158 | Yes | Sestak-Tucker Ditch | 1 | R | | 80 | 0 |

NOTE: R—Denotes Regular Irrigation. F—Flood Irrigation. P—Water diverted by means of pumping. G—Water diverted by gravity. S—Stored Water.

Condition of System Good Topography Bench River Basin Columbia River, Fred Burr Creek

Adequate Supply: Yes x No Explain

Remarks

| Also in: Plat No. 13 Twp. 7N Rge. 20W | Plat No. Twp. Rge. | Plat No. Twp. Rge. |
|---|---|---|
| Plat No. Twp. Rge. | Plat No. Twp. Rge. | Plat No. Twp. Rge. |

Information From:

Albert Sestak

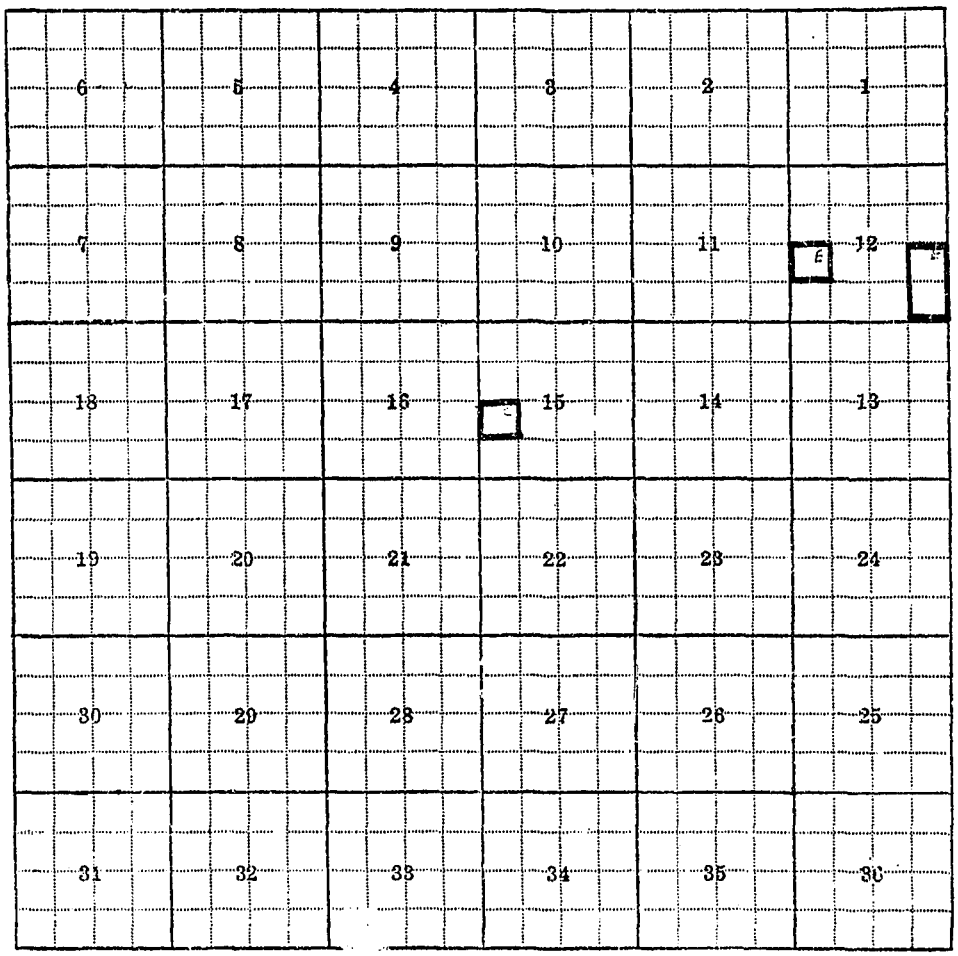
6
5
4
3
2
1
7
8
9
10
11
E
12
18
17
16
15
14
13
19
20
21
22
23
24
30
29
28
27
26
25
31
32
33
34
35
36

12-E; 15-C;

F-1-A 3M-9-55

County Ravalli

Farm Checked: Date 7-10-57

By R. J. Peter

STATE OF MONTANA
STATE ENGINEERS OFFICE
Water Resources Survey

T. 7N R. 21W Plat No. 12

Photo No. 1P-199

Legal Land Owner Rose Sestak Address Victor, Montana

Operator None Address

Water is delivered by:— 1. Private System; X 2. Ditch Company; 3. State Project; 4 Federal Project; 5. Irrigation District

If under Ditch Company, Irrigation District, or Government Project, state the number of shares or inches, acre feet, as the case may be in said system

| App. No. Decree No. | NAME OF APPROPRIATOR TO WHOM DECREED | NAME OF STREAM | Date App. Date Priority | Miner's Inches | In Use | NAME OF DITCH (Water Delivered By) | No. | B/F | P/G/S | Present Irr. Acres | Irrigable Acres |
|---|---|---|---|---|---|---|---|---|---|---|---|
| D-559 | Wm. J. Molloy & Est. | | | | | | | | | | |
| | of B.J.A. Molloy | Fred Burr Creek | 6-1-71 | 130 | 12 | Thompson-Blair-Sestak | | | | | |
| | | | | | | Ditch | 1 | R | | 20 | 0 |

NOTE: R—Denotes Regular Irrigation. F—Flood Irrigation. P—Water diverted by means of pumping. G—Water diverted by gravity. S—Stored Water.

Condition of System Good Topography Bench River Basin Columbia River, Fred Burr Creek,

Adequate Supply: Yes X No Explain

Remarks

| Also in: Plat No. Twp. Rge. | Plat No. Twp. Rge. | Plat No. Twp. Rge. |
|---|---|---|
| Plat No. Twp. Rge. | Plat No. Twp. Rge. | Plat No. Twp. Rge. |

Information From:

Albert Sestak

| | | | | | |
|---|---|---|---|---|---|
| 6 | 5 | 4 | 3 | 2 | 1 |
| 7 | 8 | 9 | 10 | 11 | 12 |
| 18 | 17 | 16 | 15 | 14 | 13 |
| 19 | 20 | 21 | 22 | 23 | 24 |
| 30 | 29 | 28 | 27 | 26 | 25 |
| 31 | 32 | 33 | 34 | 35 | 36 |

13-R;

F-1-A 3M-9-55

County Ravalli

Farm Checked: Date 8-26-57

By Vaughn Chadbourne

STATE OF MONTANA
STATE ENGINEERS OFFICE
Water Resources Survey

T 7N R 21W Plat No. 12

Photo No. 1P-201

Legal Land Owner Wendell & Loretta Simonson Address Victor, Montana

Operator Same Address

Water is deliverd by:— 1. Private System; x 2. Ditch Company; 3. State Project; 4. Federal Project; 5. Irrigation District

If under Ditch Company, Irrigation District, or Government Project, state the number of shares or inches, acre feet, as the case may be in said system

| App. No. Decree No. | NAME OF APPROPRIATOR TO WHOM DECREED | NAME OF STREAM | Date App. Date Priority | Miner's Inches | In Use | NAME OF DITCH (Water Delivered By) | No. | R/F | P/G/S | Present Irr. Acres | Irrigable Acres |
|---|---|---|---|---|---|---|---|---|---|---|---|
| D-30 | Martha J. Allison- | | | | | | | | | | |
| | Reinkeh | Bear Creek | 3-1-84 | 150 | Part | Woodmancy Ditch #3 | 1 | F ) | | | |
| D-91 | Verne Young | | | | | | | ) | | | |
| | Floy Olds | Bear Creek | 4-1-89 | 75 | 40 | Woodmancy Ditch #3 | 1 | F ) | | 45 | 0 |
| A-1314 | R. M. Bones | | | | | | | | | | |
| | M. Kerchner | Bear Creek Lake | 8-5-97 | 2,000 | No | | | | | | |

NOTE: R—Denotes Regular Irrigation. F—Flood Irrigation. P—Water diverted by means of pumping. G—Water diverted by gravity. S—Stored Water.

Condition of System Good Topography Fourth bench. River Basin Columbia River, Bear Creek.

Adequate Supply: Yes..... No x Explain Late right.

Remarks

Abstract states "along with, etc.,".

Says that he has a proportionate part of the 1984 water of D-30. Says that no one is using Bear Creek Lake water.

| Also in: Plat No. 8 Twp. 8N Rge. 21W | Plat No. Twp. Rge. | Plat No. Twp. Rge. |
|---|---|---|
| Plat No. Twp. Rge. | Plat No. Twp. Rge. | Plat No. Twp. Rge. |

Information From:

Wendell Simonsen

| | | | | | |
|---|---|---|---|---|---|
| 6 | 5 | 4 | 3 | 2 | 1 |
| 7 | 8 | 9 | 10 | 11 | 12 |
| 18 | 17 | 16 | 15 | 14 | 13 |
| 19 | 20 | 21 | 22 | 23 | 24 |
| 30 | 29 | 28 | 27 | 26 | 25 |
| 31 | 32 | 33 | 34 | 35 | 36 |

1-A:

F-1-A 3M-9-55

County Ravalli

Farm Checked: Date 6-20-57

By J.Foust & H.Carpenter

STATE OF MONTANA
STATE ENGINEERS OFFICE
Water Resources Survey

T. 7N R. 21W Plat No. 12

Photo No. 1P-196

Legal Land Owner Ella F. Sizer Address Missoula, Montana

Operator C. E. & Elsie Stahlberg (buying) Address Hamilton, Montana

Water is deliverd by:— 1. Private System; X 2. Ditch Company; 3. State Project; 4. Federal Project, 5. Irrigation District X

If under Ditch Company, Irrigation District, or Government Project, state the number of shares or inches, acre feet, as the case may be in said system

| App. No. Decree No. | NAME OF APPROPRIATOR TO WHOM DECREED | NAME OF STREAM | Date App. Date Priority | Miner's Inches | In Use | NAME OF DITCH (Water Delivered By) | No. | R/F | P/G/S | Present Irr. Acres | Irrigable Acres |
|---|---|---|---|---|---|---|---|---|---|---|---|
| D-631 | P. H. Elliott | Mill Creek | 5-15-88 | 24 | Yes | Waldherr-Moore-Hinrich | 1& | | | | |
| | | | | | | Ditch | 5 | R | Res | 16 | 0 |
| A-1351 | P. H. Elliott | | | | Not | | | | | | |
| | J. E. Lockwood | *Unnamed Lake | 9-1-07 | 120 | in | | | | | | |
| | | | | Ac.Ft. | Use | | | | | | |

NOTE: R—Denotes Regular Irrigation. F—Flood Irrigation. P—Water diverted by means of pumping. G—Water diverted by gravity. S—Stored Water.

Condition of System Fair Topography Mountain Valley River Basin Columbia River, Mill Creek,

Adequate Supply: Yes X No. Explain

Remarks

Ella F. Sizer is signed up for 1 Shares under the Mill Creek Irrigation District.

*Lake is 12 miles west of Mill Creek Canyon.

Has ½ interest in A-1351 which is a private lake.

| Also in: Plat No. 16 Twp. 7N Rge. 20W | Plat No. Twp. Rge. | Plat No. Twp. Rge. |
|---|---|---|
| Plat No. Twp. Rge. | Plat No. Twp. Rge. | Plat No. Twp. Rge. |

Information From:

Snort Sizer & Stahlber

| | | | | | |
|---|---|---|---|---|---|
| 6 | 5 | 4 | 3 | 2 | 1 |
| 7 | 8 | 9 | 10 | 11 | 12 |
| 18 | 17 | 16 | 15 | 14 | 13 |
| 19 | 20 | 21 | 22 | 23 | 24 |
| 30 | 29 | 28 | 27 | 26 | 25 |
| 31 | 32 | 33 | 34 | 35 | 36 |

35-B:

F-1-A 3M-9-55

County Ravalli

Farm Checked: Date 10-21-57

By G.Tate & H.Carpenter

STATE OF MONTANA
STATE ENGINEERS OFFICE
Water Resources Survey

T. 7N R. 21W Plat No. 12

Photo No. 1P-200

Legal Land Owner F. E. Spooner Address Victor, Montana

Operator Same Address

Water is deliverd by:— 1. Private System; X 2. Ditch Company; 3. State Project; 4. Federal Project; 5. Irrigation District

If under Ditch Company, Irrigation District, or Government Project, state the number of shares or inches, acre feet, as the case may be in said system

| App. No. Decree No. | NAME OF APPROPRIATOR TO WHOM DECREED | NAME OF STREAM | Date App. Date Priority | Miner's Inches | In Use | NAME OF DITCH (Water Delivered By) | No. | R/F | P/G/S | Present Irr. Acres | Irrigable Acres |
|---|---|---|---|---|---|---|---|---|---|---|---|
| D-45 | Malachi Dwyer | Bear Creek | 4-1-88 | 65 | Yes | Thompson-A.Bishop Ditch | 1 | F | | 40 | 0 |

NOTE: R—Denotes Regular Irrigation. F—Flood Irrigation. P—Water diverted by means of pumping. G—Water diverted by gravity. S—Stored Water.

Condition of System Fair Topography Bench River Basin Columbia River, Bear Creek

Adequate Supply: Yes..... No. X Explain High water only.

Remarks

| Also in: Plat No. Twp. Rge. | Plat No. Twp. Rge. | Plat No. Twp. Rge. |
|---|---|---|
| Plat No. Twp. Rge. | Plat No. Twp. Rge. | Plat No. Twp. Rge. |

Information From:

Leo Dwyer

| | | | | | |
|---|---|---|---|---|---|
| 6 | 5 | 4 | 3 | 2 | 1 |
| 7 | 8 | 9 | 10 | 11 G | 12 |
| 18 | 17 | 16 | 15 | 14 | 13 |
| 19 | 20 | 21 | 22 | 23 | 24 |
| 30 | 29 | 28 | 27 | 26 | 25 |
| 31 | 32 | 33 | 34 | 35 | 36 |

11-G

F-1-A 3M-9-55

County Ravalli

Farm Checked: Date 10-16-57

By G.Tate & H.Carpenter

**STATE OF MONTANA**
**STATE ENGINEERS OFFICE**
**Water Resources Survey**

T. 7N R. 21W Plat No. 12

Photo No. 1P-200

Legal Land Owner F. G. & Fannie Stahl Address Victor, Montana

Operator Same Address

Water is delivered by:— 1. Private System; X 2. Ditch Company; 3. State Project; 4. Federal Project; 5. Irrigation District

If under Ditch Company, Irrigation District, or Government Project, state the number of shares or inches, acre feet, as the case may be in said system

| App. No. Decree No. | NAME OF APPROPRIATOR TO WHOM DECREED | NAME OF STREAM | Date App. Date Priority | Miner's Inches | In Use | NAME OF DITCH (Water Delivered By) | No. | R/F | P/G/S | Present Irr. Acres | Irrigable Acres |
|---|---|---|---|---|---|---|---|---|---|---|---|
| D-74 | Geo. W., Benjamin L., | | | | | | | | | | |
| | Aurthur C., & Wardie | | | | | | | | | | |
| | C. Rowe | Bear Creek | 4-1-91 | 160 | Yes | Stahl Ditch | 1 | F | | 50 | 0 |

NOTE: F.—Denotes Regular Irrigation. F—Flood Irrigation. P—Water diverted by means of pumping. G—Water diverted by gravity. S—Stored Water.

Condition of System Good Topography Valley River Basin Columbia River, Bear Creek

Adequate Supply: Yes..... No. X Explain High water only.

Remarks

| Also in: Plat No..... Twp..... Rge..... | Plat No..... Twp..... Rge..... | Plat No..... Twp..... Rge..... |
|---|---|---|
| Plat No..... Twp..... Rge..... | Plat No..... Twp..... Rge..... | Plat No..... Twp..... Rge..... |

Information From:

F. G. Stahl

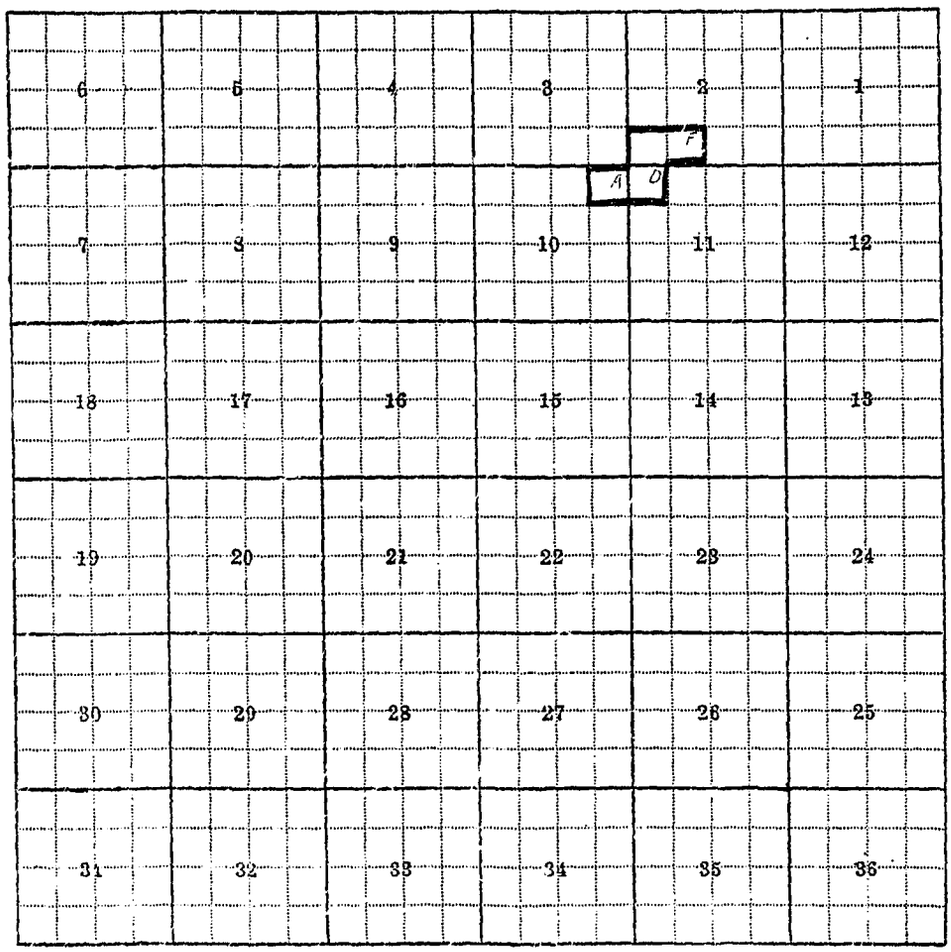
6
5
4
3
2
1
F
A
D
7
8
9
10
11
12
18
17
16
15
14
13
19
20
21
22
23
24
30
29
28
27
26
25
31
32
33
34
35
36

2-F; 10-A; 11-D;

F-1-A 3M-9-55

County Ravalli

Farm Checked: Date 6-21-57

By J. Foust & H. Carpenter

STATE OF MONTANA
STATE ENGINEERS OFFICE
Water Resources Survey

T 7N R 21W Plat No. 12

Photo No. 1P-196

Legal Land Owner C. E. & Elsie Stahlberg Address Hamilton, Montana

Operator Address

Water is delivered by:— 1. Private System; x 2. Ditch Company; 3. State Project; 4. Federal Project; 5. Irrigation District x

If under Ditch Company, Irrigation District, or Government Project, state the number of shares or inches, acre feet, as the case may be in said system

| App. No. Decree No. | NAME OF APPROPRIATOR TO WHOM DECREED | NAME OF STREAM | Date App. Date Priority | Miner's Inches | In Use | NAME OF DITCH (Water Delivered By) | No. | R/F | P/G/S | Present Irr. Acres | Irrigable Acres |
|---|---|---|---|---|---|---|---|---|---|---|---|
| D-631 | P. H. Elliott | Mill Creek | 5-15-88 | 24 | Yes | Waldherr-Moore-Hinrich | 1& | | | | |
| | | | | | | Ditch | 5 | R | | 10 | 0 |

NOTE: R—Denotes Regular Irrigation. F—Flood Irrigation. P—Water diverted by means of pumping. G—Water diverted by gravity. S—Stored Water.

Condition of System Fair Topography Mountain Valley River Basin Columbia River, Mill Creek

Adequate Supply: Yes x No Explain

Remarks

C. E. & Elsie Stahlberg are signed up for 1 Share under the Mill Creek Irrigation District, which they are buying from Ella F. Sizer.

Uses the D-631 water on this land because it joins the land being bought from Ella Sizer. Also there is supposed to be another water right for land when it was sold by John Parker, but can't find any part of a specific right.

| | | |
|---|---|---|
| Also in: Plat No. 15 Twp. 6N Rge. 21W | Plat No. Twp Rge | Plat No. Twp. Rge. |
| Plat No. Twp. Rge. | Plat No. Twp. Rge. | Plat No. Twp. Rge. |

Information From:

Stahlberg & Parker

| | | | | | |
|---|---|---|---|---|---|
| 6 | 5 | 4 | 3 | 2 | 1 |
| 7 | 8 | 9 | 10 | 11 | 12 |
| 18 | 17 | 16 | 15 | 14 | 13 |
| 19 | 20 | 21 | 22 | 23 | 24 |
| 30 | 29 | 28 | 27 | 26 | 25 |
| 31 | 32 | 33 | 34 | 35 | 36 |

35-X:

F-1-A 3M-9-55

County Ravalli

Form Checked: Date 10-22-56

By Clinton Furuholmen

STATE OF MONTANA
STATE ENGINEERS OFFICE
Water Resources Survey

T. 7N R. 21W Plat No. 12

Photo No. 1P-110

Legal Land Owner Fred & Gladys Stebbens Address

Operator Ernest Kieffer (buying) Address Victor, Montana

Water is deliverd by:— 1. Private System; X 2. Ditch Company; 3. State Project; X 4. Federal Project; 5. Irrigation District

If under Ditch Company, Irrigation District, or Government Project, state the number of shares or inches, acre feet, as the case may be in said system

| App. No. Decree No. | NAME OF APPROPRIATOR TO WHOM DECREED | NAME OF STREAM | Date App. Date Priority | Miner's Inches | In Use | NAME OF DITCH (Water Delivered By) | No. | R/F | P/G/S | Present Irr. Acres | Irrigable Acres |
|---|---|---|---|---|---|---|---|---|---|---|---|
| D-576 | Clavin Yeager | Fred Burr Creek | 5-28-95 | 104 | Yes | Kieffer-Dullenty-Winship | 1& | | | | |
| | | *Fred Burr Lake ) | | | | Ditch | 3 | R | | 47 | 0 |
| D-759 | W. J. Eddy | Schiffman Creek | 6-1-02 | 160 | Yes | | | | | | |

NOTE: R—Denotes Regular Irrigation. F—Flood Irrigation. P—Water diverted by means of pumping. G—Water diverted by gravity. S—Stored Water.

Condition of System Good Topography Bench River Basin Columbia River, Fred Burr Creek, Fred Burr Lake,

Adequate Supply: Yes X No. Explain

Remarks

Ernest Kieffer is signed up for 60 Acre Feet under the Fred Burr Water Users' Association. Fred Burr Lake is divided 1/3 each to Kieffer, Dullenty & Winship by Forestry permit. Has a capacity of 211 Acre Feet.

*Misc. Book 13, Page 72:
W. J. Eddy; L. W. Johnson & C. R. Rogers, permit to reconstruct dam at Fred Burr Lake for conservation of water for irrigation of their lands.

| Also in: Plat No. Twp. Rge. | Plat No. Twp. Rge. | Plat No. Twp. Rge. |
|---|---|---|
| Plat No. Twp. Rge. | Plat No. Twp. Rge. | Plat No. Twp. Rge. |

Information From:
Joe Ess &
Fred Dullenty

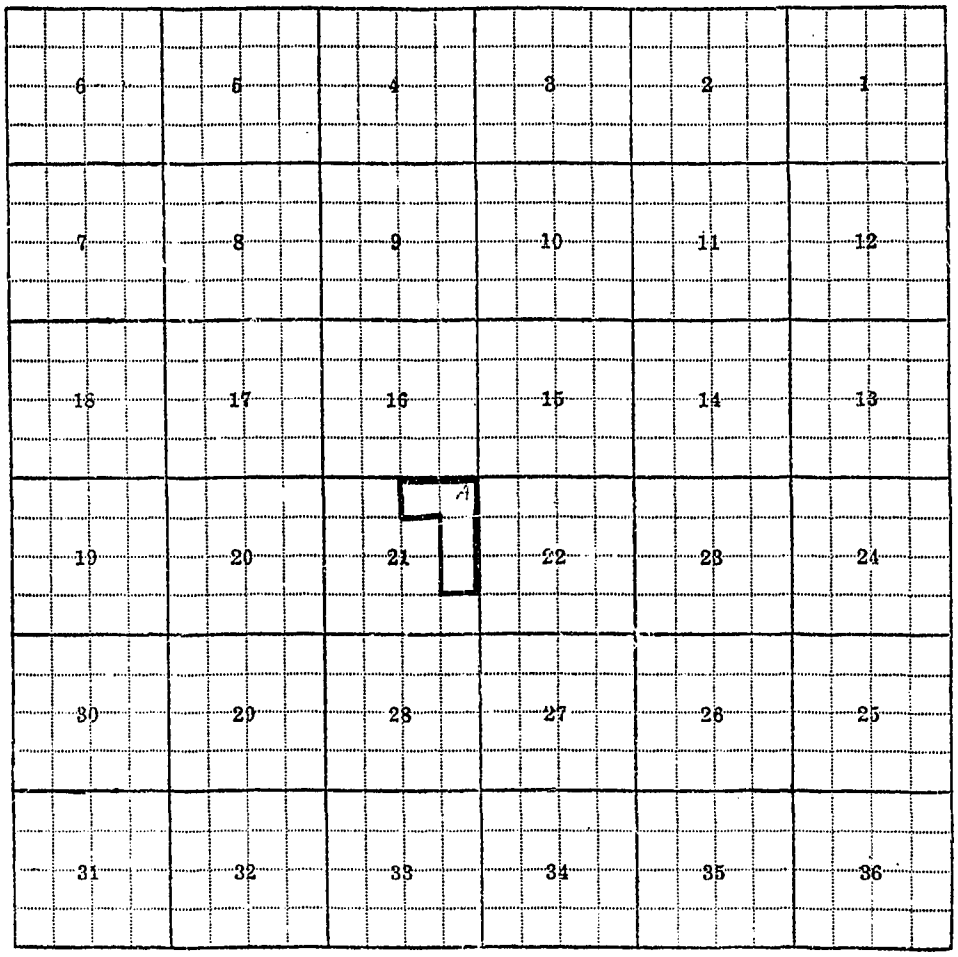
6
5
4
3
2
1
7
8
9
10
11
12
18
17
16
15
14
13
A
19
20
21
22
23
24
30
29
28
27
26
25
31
32
33
34
35
36

21-A;

F-1-A 3M-9-55

County Ravalli

Farm Checked: Date 11-7-56

By Clinton Furuholmen

STATE OF MONTANA
STATE ENGINEERS OFFICE
Water Resources Survey
3

T. 7N R. 21W Plat No. 12

Photo No. 1P-200

Legal Land Owner J. A. & Myrtle Thompson Address Victor, Montana

Operator Same Address

Water is deliverd by:— 1. Private System; X 2. Ditch Company; 3. State Project; 4. Federal Project; 5. Irrigation District

If under Ditch Company, Irrigation District, or Government Project, state the number of shares or inches, acre feet, as the case may be in said system

| App. No. Decree No. | NAME OF APPROPRIATOR TO WHOM DECREED | NAME OF STREAM | Date App. Date Priority | Miner's Inches | In Use | NAME OF DITCH (Water Delivered By) | No. | R/F | P/G/S | Present Irr. Acres | Irrigabl Acres |
|---|---|---|---|---|---|---|---|---|---|---|---|
| *D-550) | Joseph Dent | Fred Burr Creek | 4-1-83 | 154 | 77 | Thompson-Blair-Sestak | | | | | |
| D-563) | Thomas Roll | Fred Burr Creek | 5-30-88 | 111 | Yes | Ditch & Thompson | | | | | |
| | | | | | | Laterals | 1 | F | | 195 | 0 |
| D-53 | Jonas Johnson, Adm. | Bear Creek | 4-1-80 | 72 | Part | Thompson-A.Bishop Ditch | 1 | F | | 69 | 0 |
| | William Ellis Est. | | | | | | | | | | |

NOTE: R—Denotes Regular Irrigation. F—Flood Irrigation. P—Water diverted by means of pumping. G—Water diverted by gravity. S—Stored Water.

Condition of System Fair Topography Bench River Basin Columbia River, Fred Burr Creek

Adequate Supply: Yes..... No. X Explain Late rights. Bear Creek

Remarks

*D-550 - J. A. Thompson - 77 Miner's Inches )
Blair - 77 Miner's Inches )

| Also in: Plat No. Twp. Rge. | Plat No. Twp. Rge. | Plat No. Twp. Rge. |
|---|---|---|
| Plat No. Twp. Rge. | Plat No. Twp. Rge. | Plat No. Twp. Rge. |

Information From:

J. A. Thompson

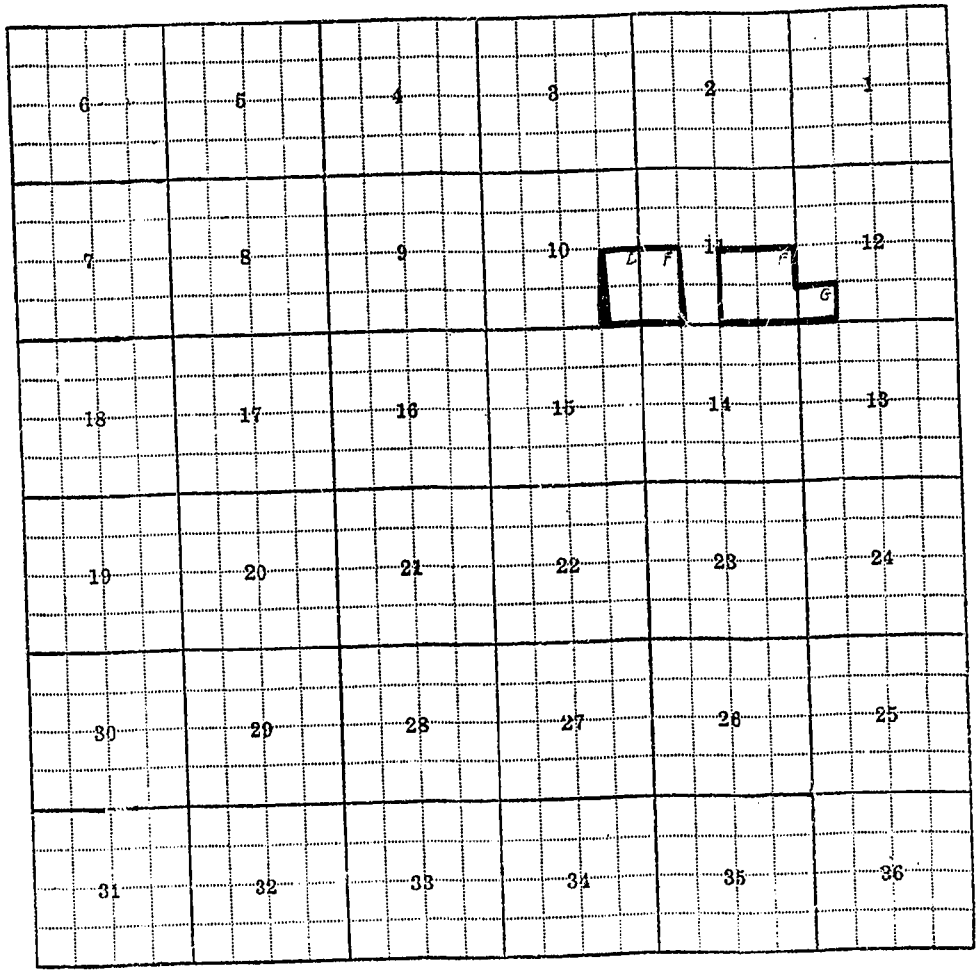
6
5
4
3
2
1
7
8
9
10
D
F
11
A
12
G
18
17
16
15
14
13
19
20
21
22
23
24
30
29
28
27
26
25
31
32
33
34
35
36

10-D; 11-F; 12-G;

F-1-A 3M-9-55

County Ravalli

STATE OF MONTANA
STATE ENGINEERS OFFICE
Water Resources Survey

T. 7N R. 21W Plat No. 12

Farm Checked: Date 7-24-57

Photo No. 1P-197

By Jack Foust

Legal Land Owner Lester & Grace Thompson Address Route #1 - Victor, Montana

Operator Same Address

Water is deliverd by:— 1. Private System; X 2. Ditch Company; 3. State Project 4. Federal Project; 5. Irrigation District

If under Ditch Company, Irrigation District, or Government Project, state the number of shares or inches, acre feet, as the case may be in said system

| App. No. Decree No. | NAME OF APPROPRIATOR TO WHOM DECREED | NAME OF STREAM | Date App. Date Priority | Miner's Inches | In Use | NAME OF DITCH (Water Delivered By) | No. | R/F | P/G/S | Present Irr. Acres | Irrigable Acres |
|---|---|---|---|---|---|---|---|---|---|---|---|
| | | Mill Creek | | | | Christy-Oliva Ditch | 1 | F | | 77 | 0 |
| A-720 | William J. Christy | Mill Creek | 8-25-06 | 40 | Yes | | | | | | |
| A-1637 | Elsie M. Oliva | Mill Creek Seepage | | | | | | | | | |
| | | (Sec. 25) | 3-15-44 | 160 | Yes | | | | | | |

NOTE: R—Denotes Regular Irrigation. F—Flood Irrigation. P—Water diverted by means of pumping. G—Water diverted by gravity. S—Stored Water.

Condition of System Fair Topography Valley River Basin Columbia River, Mill Creek

Adequate Supply: Yes X No. Explain

Remarks

Lester Thompson is signed up for 50 Shares under the Woodside Irrigation Ditch (other Township).

| | | |
|---|---|---|
| Also in: Plat No. 13 Twp. 7N Rge. 20W | Plat No. Twp. Rge. | Plat No. Twp. Rge. |
| Plat No. Twp. Rge. | Plat No. Twp. Rge. | Plat No. Twp. Rge. |

Information From:

Lester Thompson (Son)

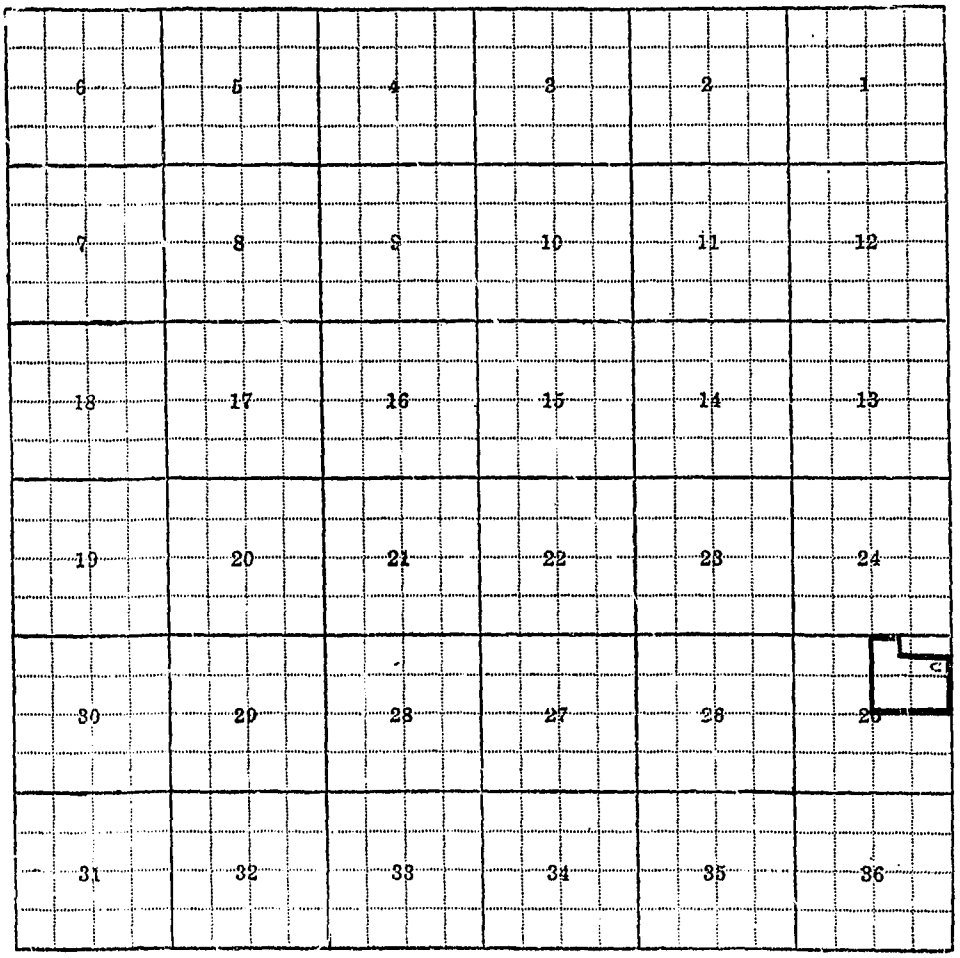
6
5
4
3
2
1
7
8
9
10
11
12
18
17
16
15
14
13
19
20
21
22
23
24
30
29
28
27
26
25
31
32
33
34
35
36

25-C:

F-1-A 3M-9-55

County Ravalli

Farm Checked: Date 7-12-57

By J. Foust & C. Tate

STATE OF MONTANA
STATE ENGINEERS OFFICE
Water Resources Survey

T. 7N R. 21W Plat No. 12

Photo No. 1P-197; 1P-198

Legal Land Owner Ollie Van Aken Address Livingston, Montana

Operator *Pete Perry - 2nd Owner - N.H. Olson (buying) Address Victor, Montana

Water is delivered by:— 1. Private System; X 2. Ditch Company; 3. State Project; 4. Federal Project; 5. Irrigation District

If under Ditch Company, Irrigation District, or Government Project, state the number of shares or inches, acre feet, as the case may be in said system

| App. No. Decree No. | NAME OF APPROPRIATOR TO WHOM DECREED | NAME OF STREAM | Date App. Date Priority | Minor's Inches | In Use | NAME OF DITCH (Water Delivered By) | No. | R/F | P/G/S | Present Irr. Acres | Irrigable Acres |
|---|---|---|---|---|---|---|---|---|---|---|---|
| D-762 | John Johnson | Schiffman Creek | 4-1-83 | 40 | Yes | Johnson Ditch | 1 | F | | 5 | 9 |
| A-239 | John Johnson | Bourne Gulch | 5-1-92 | 75 | Yes | Johnson (Olson) Ditch | 1 | R | | 8 | 0 |
| D-555 | John Johnson | Fred Burr Creek | 5-15-93 | 10 | Not in Use | | | | | | |

NOTE: R—Denotes Regular Irrigation. F—Flood Irrigation. P—Water diverted by means of pumping. G—Water diverted by gravity. S—Stored Water.

Condition of System Fair Topography Valley River Basin Columbia River, Schiffman Creek, Bourne Gulch,

Adequate Supply: Yes X No Explain

Remarks

*Pete Perry was buying from Ollie Van Aken but changed his mind; so N. H. Olson is now buying but Ollie Van Aken is still the land owner.

| Also in: Plat No. Twp. Rge. | Plat No. Twp. Rge. | Plat No. Twp. Rge. |
|---|---|---|
| Plat No. Twp. Rge. | Plat No. Twp. Rge. | Plat No. Twp. Rge. |

Information From:

N. H. Olson

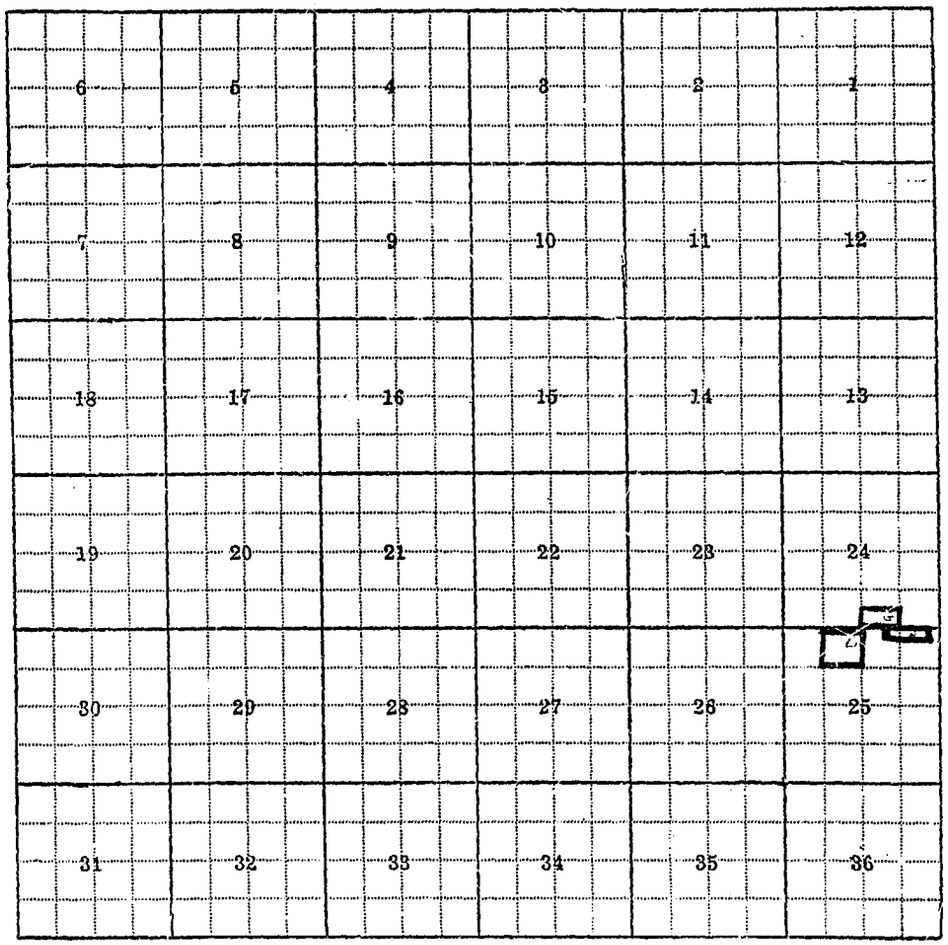
6
5
4
3
2
1
7
8
9
10
11
12
18
17
16
15
14
13
19
20
21
22
23
24
30
29
28
27
26
25
31
32
33
34
35
36

24-G; 25-R; 25-D;

F-1-A 3M-9-55

County Ravalli

Farm Checked: Date 8-24-57

By Vaughn Chadbourne

STATE OF MONTANA
STATE ENGINEERS OFFICE
Water Resources Survey

T 7N R 21W Plat No. 12

Photo No. 1P-107

Legal Land Owner John & Beula Vann Address

Operator Earl Wolfe Address Victor, Montana

Water is deliverd by:— 1. Private System; X 2. Ditch Company; 3. State Project; 4. Federal Project; 5. Irrigation District

If under Ditch Company, Irrigation District, or Government Project, state the number of shares or inches, acre feet, as the case may be in said system

| App. No. Decree No. | NAME OF APPROPRIATOR TO WHOM DECREED | NAME OF STREAM | Date App. Date Priority | Miner's Inches | In Use | NAME OF DITCH (Water Delivered By) | No. | R/F | P/G/S | Present Irr. Acres | Irrigable Acres |
|---|---|---|---|---|---|---|---|---|---|---|---|
| D-1018 | J. H. Hickey, Adm. | | | | | | | | | | |
| | J. H. Hickey Estate, | Gash Creek | 11-25-95 | 100 | Yes | J. Hickey Ditch | 1 | F | | 65 | 0 |
| A-242 | R. J. Dunlap and | | | | | | | | | | |
| | John R. Hickey | Branch Creek | 1-1-97 | 500 | Yes | J. Hickey Ditch | 1 | F | | 34 | 0 |

NOTE: R—Denotes Regular Irrigation. F—Flood Irrigation. P—Water diverted by means of pumping. G—Water diverted by gravity. S—Stored Water.

Condition of System Good Topography Mountainous River Basin Columbia River, Gash Creek, Branch Creek

Adequate Supply: Yes ..... No X Explain Late right.

Remarks

| Also in: Plat No. ..... Twp. ..... Rge. ..... | Plat No. ..... Twp. ..... Rge. ..... | Plat No. ..... Twp. ..... Rge. ..... |
|---|---|---|
| Plat No. ..... Twp. ..... Rge. ..... | Plat No. ..... Twp. ..... Rge. ..... | Plat No. ..... Twp. ..... Rge. ..... |

Information From:
Lee Payne &
Kimball Hickey

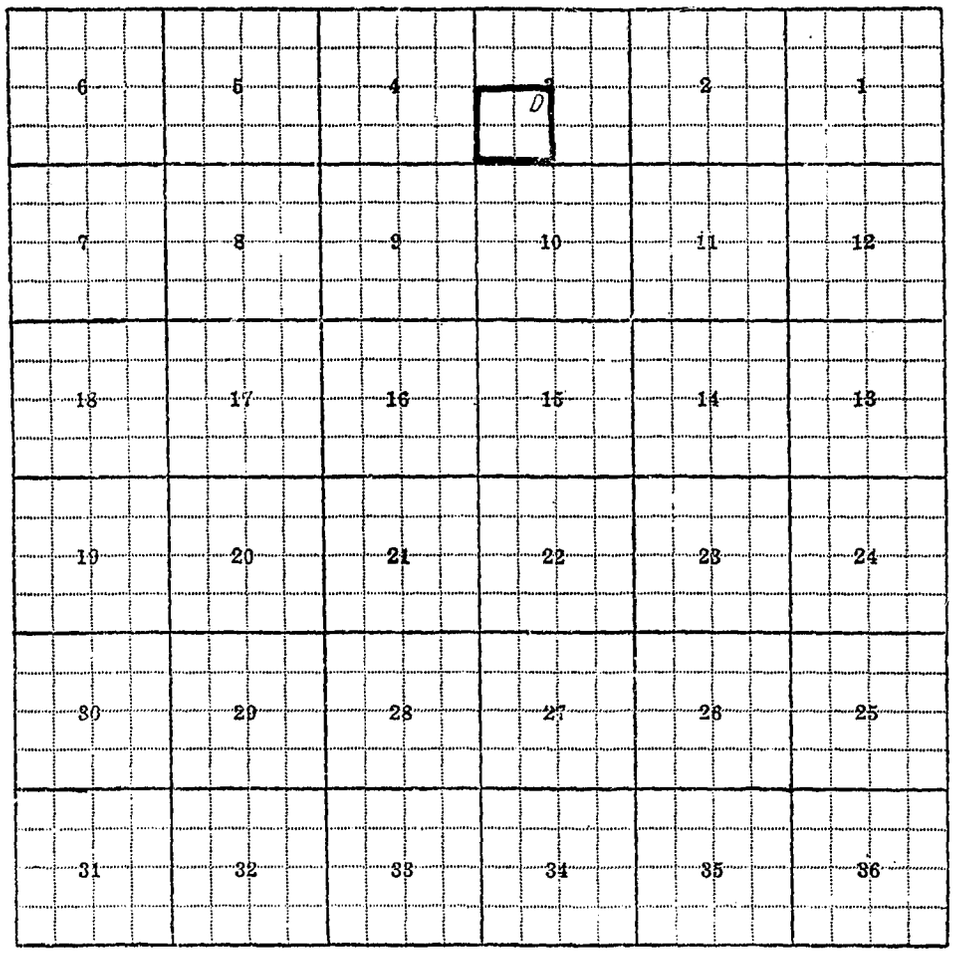
6
5
4
3
D
2
1
7
8
9
10
11
12
18
17
16
15
14
13
19
20
21
22
23
24
30
29
28
27
26
25
31
32
33
34
35
36

3-D:

F-1-A 3M-9-55

County Ravalli

Farm Checked: Date 10-19-56

By Clinton Furuholmen

STATE OF MONTANA
STATE ENGINEERS OFFICE
Water Resources Survey

T. 7N R. 21W Plat No. 12

Photo No. 1P-197

Legal Land Owner E. J. Walker Address

Operator L. W. Burke (Caretaker) Address Victor, Montana

Water is deliverd by:— 1. Private System; X 2. Ditch Company; 3. State Project; 4. Federal Project; 5. Irrigation District

If under Ditch Company, Irrigation District, or Government Project, state the number of shares or inches, acre feet, as the case may be in said system

| App. No. Decree No. | NAME OF APPROPRIATOR TO WHOM DECREED | NAME OF STREAM | Date App. Date Priority | Miner's Inches | In Use | NAME OF DITCH (Water Delivered By) | No. | R/F | P/G/S | Present Irr. Acres | Irrigable Acres |
|---|---|---|---|---|---|---|---|---|---|---|---|
| D-767 | T. A. McClain | Schiffman Creek (Sheafman) | 6-1-85 | 60 | Yes | Gilbert-Walker Ditch | 1 | R | | 0 | 80 |
| D-549 | William Bourne | Fred Burr Creek | 6-1-94 | 60 | ~~Yes~~ No | | | | | | |

NOTE: R—Denotes Regular Irrigation. F—Flood Irrigation. P—Water diverted by means of pumping. G—Water diverted by gravity. S—Stored Water.

Condition of System Fair Topography Hillside River Basin Columbia River, Schiffman (Sheafman) Creek,

Adequate Supply: Yes X No Explain

Remarks

| Also in: Plat No. Twp. Rge. | Plat No. Twp. Rge. | Plat No. Twp. Rge. |
|---|---|---|
| Plat No. Twp. Rge. | Plat No. Twp. Rge. | Plat No. Twp. Rge. |

Information From:

L. W. Burke

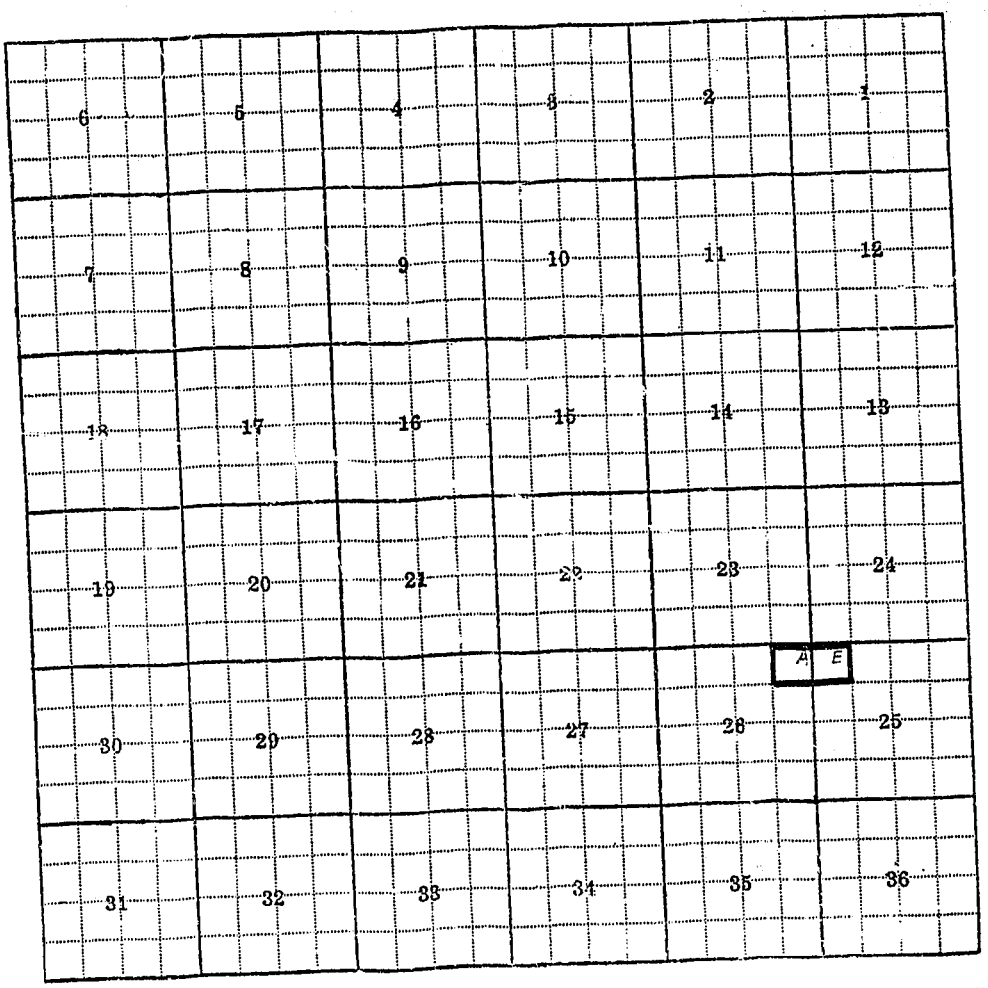
6
5
4
3
2
1
7
8
9
10
11
12
18
17
16
15
14
13
19
20
21
22
23
24
A
E
30
29
28
27
26
25
31
32
33
34
35
36

25-E; 26-A;

F-1-A

County Ravalli

Farm Checked: Date 11-2-56

By Clint Furuholmen

STATE OF MONTANA
STATE ENGINEERS OFFICE
Water Resources Survey

T 7N R 21W Plat No. 12

Photo No. 1P-199

Legal Land Owner Walter W. Ward Address Victor, Montana

Operator Same Address

Water is deliverd by:— 1. Private System; 2. Ditch Company; 3. State Project; 4. Federal Project; 5. Irrigation District

If under Ditch Company, Irrigation District, or Government Project, state the number of shares or inches, acre feet, as the case may be in said system

| App. No. Decree No. | NAME OF APPROPRIATOR TO WHOM DECREED | NAME OF STREAM | Date App. Date Priority | Miner's Inches | In Use | NAME OF DITCH (Water Delivered By) | No. | R/F | P/G/S | Present Irr. Acres | Irrigable Acres |
|---|---|---|---|---|---|---|---|---|---|---|---|
| | | NO IRRIGATION | | | | | | | | | |
| D-575 | A. O. Williams & | | | | | | | | | | |
| | heirs of B. J. A. | | | | | | | | | | |
| | Molloy | Fred Burr Creek | 5-1-89 | 40 | No | | | | | | |
| | | | | | (Part) | | | | | | |

NOTE: R—Denotes Regular Irrigation. F—Flood Irrigation. P—Water diverted by means of pumping. G—Water diverted by gravity. S—Stored Water.

Condition of System Topography River Basin

Adequate Supply: Yes No Explain

Remarks

| Also in: Plat No. Twp. Rge. | Plat No. Twp. Rge. | Plat No. Twp. Rge. |
|---|---|---|
| Plat No. Twp. Rge. | Plat No. Twp. Rge. | Plat No. Twp. Rge. |

Information From:

Walter Ward

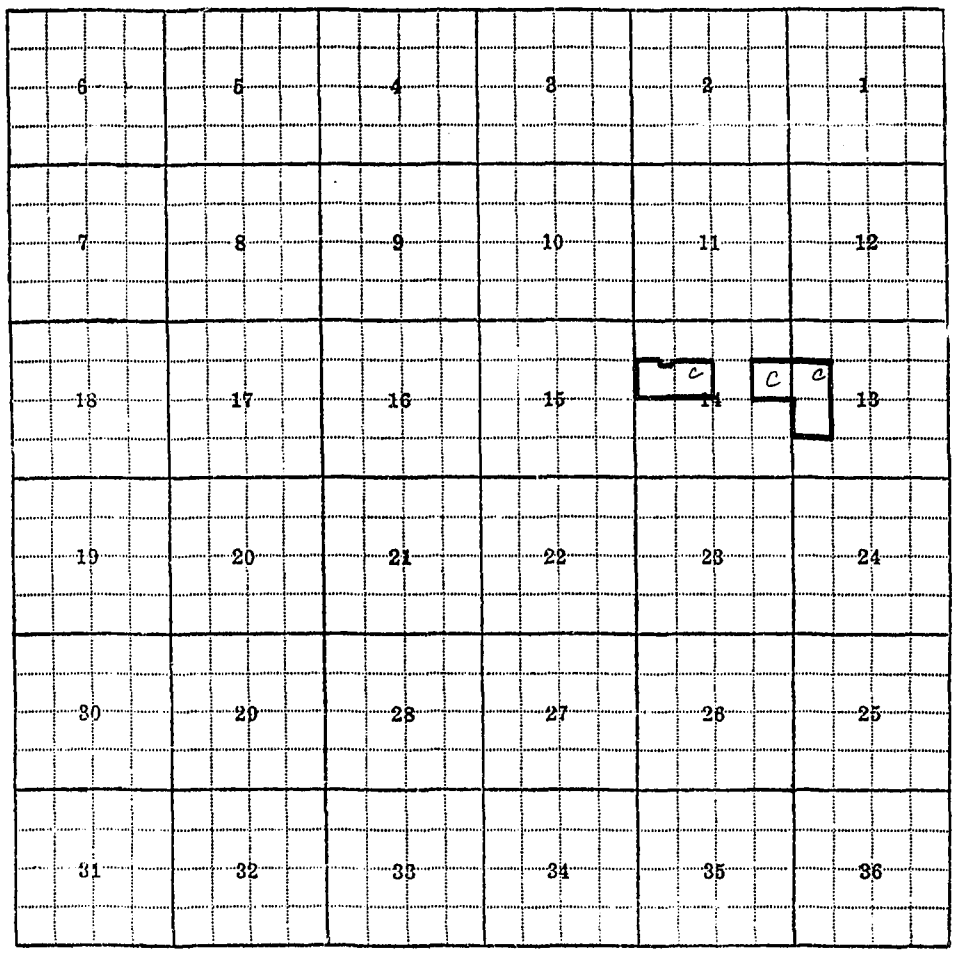
6
5
4
3
2
1
7
8
9
10
11
12
18
17
16
15
c
14
c
c
13
19
20
21
22
23
24
30
29
28
27
26
25
31
32
33
34
35
36

13-C, 14-C

F-1-A 3M-9-55

County Ravalli

Farm Checked: Date 11-3-56

By Clinton Furuholmen

STATE OF MONTANA
STATE ENGINEERS OFFICE
Water Resources Survey
3

T 7N R 21W Plat No. 12

Photo No. 1P-199; 1P-198;

Legal Land Owner Edwin (Ed) & Winifred Waylett Address Victor, Montana

Operator Same Address

Water is deliverd by:— 1. Private System; X 2. Ditch Company; 3. State Project; X 4. Federal Project; 5. Irrigation District

If under Ditch Company, Irrigation District, or Government Project, state the number of shares or inches, acre feet, as the case may be in said system

| App. No. Decree No. | NAME OF APPROPRIATOR TO WHOM DECREED | NAME OF STREAM | Date App. Date Priority | Miner's Inches | In Use | NAME OF DITCH (Water Delivered By) | No. | R/F | P/G/S | Present Irr. Acres | Irrigable Acres |
|---|---|---|---|---|---|---|---|---|---|---|---|
| *D-574 | H. K. Waylett | Fred Burr Creek | 5-1-87 | 30 | 20 | Colay-Waylett-Ess Ditch | 1& 3 | R | Sprink | 38 | 0 |
| D-995 | H. K. Waylett | Unnamed Spring | 1885 | All | Yes | Waylett Ditch | 1 | F | | 5 | 2 |
| No filing | | Unnamed Spring | | | | Waylett Ditch | 1 | F | | 3 | 11 |

NOTE: R—Denotes Regular Irrigation. F—Flood Irrigation. P—Water diverted by means of pumping. G—Water diverted by gravity. S—Stored Water.

Condition of System Good Topography Bench River Basin Columbia River, Fred Burr Creek,

Adequate Supply: Yes X No Explain Unnamed Spring

Remarks

Ed Waylett is signed up for 50 Acre Feet under the Fred Burr Water Users' Association.
Gravity Sprinkler system
* Edwin Waylett - 20 miner's inches)
Joe Ess 10 miner's inches )

| Also in: Plat No. Twp. Rge. | Plat No. Twp. Rge. | Plat No. Twp. Rge. |
|---|---|---|
| Plat No. Twp. Rge. | Plat No. Twp. Rge. | Plat No. Twp. Rge. |

Information From:

Ed Waylett

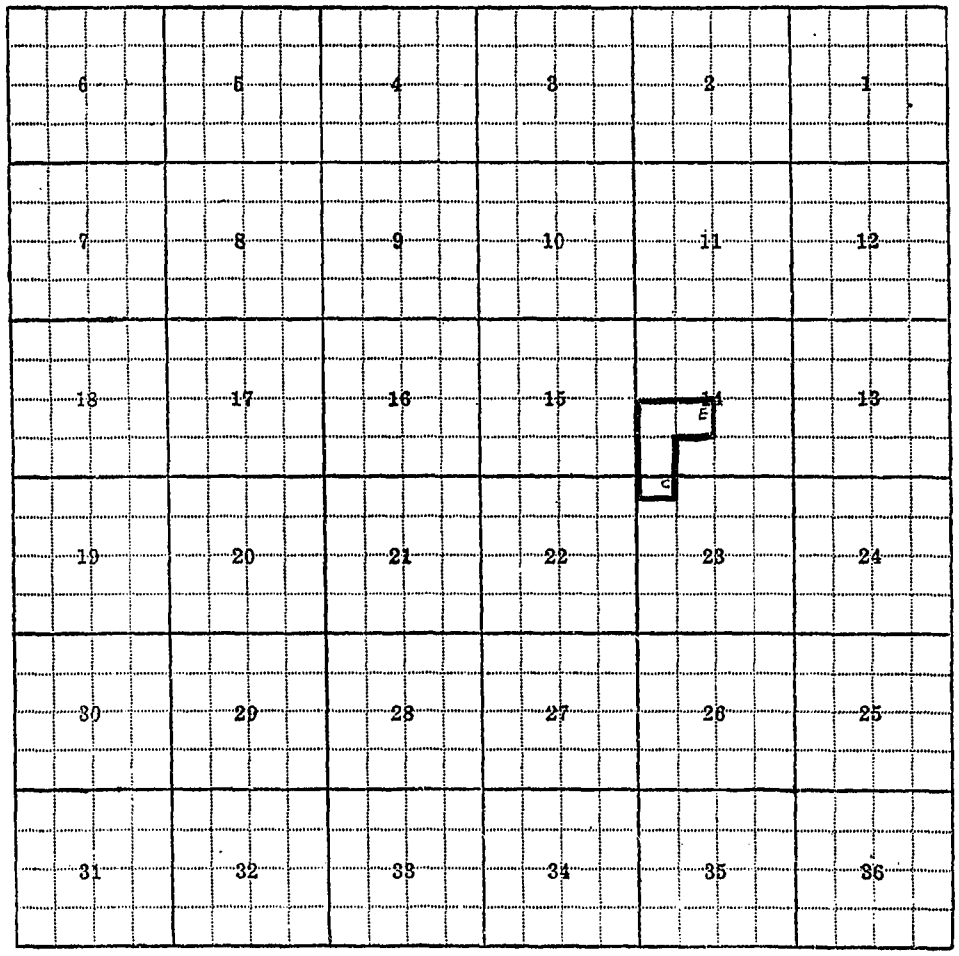
6
5
4
3
2
1
7
8
9
10
11
12
18
17
16
15
14
E
13
C
19
20
21
22
23
24
30
29
28
27
26
25
31
32
33
34
35
36

14-E; 23-C;

F-1-A

County Ravalli

Farm Checked: Date 10-31-56

By Clint Furuholmen

**STATE OF MONTANA**
**STATE ENGINEERS OFFICE**
**Water Resources Survey**

T. 7N R. 21W Plat No. 12

Photo No. 1P-198

Legal Land Owner L. G. & Tekla Winship Address Victor, Montana

Operator Same Address

Water is deliverd by:— 1. Private System; X 2. Ditch Company; 3. State Project; 4. Federal Project; 5. Irrigation District

If under Ditch Company, Irrigation District, or Government Project, state the number of shares or inches, acre feet, as the case may be in said system

| App. No. Decree No. | NAME OF APPROPRIATOR TO WHOM DECREED | NAME OF STREAM | Date App. Date Priority | Miner's Inches | In Use | NAME OF DITCH (Water Delivered By) | No. | R/F | P/G/S | Present Irr. Acres | Irrigable Acres |
|---|---|---|---|---|---|---|---|---|---|---|---|
| *D-571 | G. M. Tuxbury | Fred Burr Creek) | 9-1-87 | 160 | 40 | Kieffer-Dullenty- | 1 | R | | 10 | 0 |
| | | Fred Burr Lake ) | 5-28-95 | 104 | 1/6 | Winship Ditch | | | | | |
| *D-571 | G. M. Tuxbury | Fred Burr Creek) | 9-1-87 | 160 | 40 | Schwarz-Wetzsteon- | 1 | R | | 40 | 0 |
| | | Fred Burr Lake ) | 5-28-95 | 104 | 1/6 | Winship Ditch | | | | | |
| +A-1310 | G. M. Tuxbury | Unnamed Gulch ) | 6-6-02 | 220 | ½ | | | | | | |
| **D-770 | George M. Tuxbury | Schiffman Creek | 4-1-89 | 160 | No(60) | | | | | | |

NOTE: R—Denotes Regular Irrigation. F—Flood Irrigation. P—Water diverted by means of pumping. G—Water diverted by gravity. S—Stored Water.

Condition of System Fair Topography Hillside River Basin Columbia River, Fred Burr Creek & Lake

Adequate Supply: Yes X No Explain

Remarks 1/3 interest in Fred Burr Lake (Dullenty, Kieffer & Winship) capacity 211 A.F.
* D-571 - L. G. Winship 40 miner's inches
Oscar Schwarz 120 miner's inches
Fred Dullenty 5/6 of 104
Glen Winship 1/6 of 104
Misc. Book 13 - page 72 - W. J. Eddy, L. W. Johnson & C. R. Rogers. Permit to reconstruct dam at Fred Burr Lake for conservation of water for irrigation of their lands.
+A-1310 - Glen Winship ½
Ernest Colay ½
**D-770 - Glen Winship 60 miner's inches
Fred Dullenty 100 miner's inches

| Also in: Plat No. Twp. Rge. | Plat No. Twp. Rge. | Plat No. Twp. Rge. |
|---|---|---|
| Plat No. Twp. Rge. | Plat No. Twp. Rge. | Plat No. Twp. Rge. |

Information From:
Glen Winship

| | | | | | |
|---|---|---|---|---|---|
| 6 | 5 | 4 | 3 | 2 | 1 |
| 7 | 8 | 9 | 10 | 11 | 12 |
| 18 | 17 | 16 | 15 B | 14 | 13 |
| 19 | 20 | 21 | 22 C | 23 | 24 |
| 30 | 29 | 28 | 27 | 26 | 25 |
| 31 | 32 | 33 | 34 | 35 | 36 |

15-B, 22-C

T-1-A 3M-9-55

County Ravalli

STATE OF MONTANA
STATE ENGINEERS OFFICE
Water Resources Survey

T. 7N R. 21W Plat No. 12

Farm Checked: Date 11-7-56

Photo No. 1P-199

By C. Furuhalmen

Legal Land Owner Barney & Frances Allen Address Victor, Montana

Operator Same Address

Water is deliverd by:— 1. Private System; X 2. Ditch Company; 3. State Project; 4. Federal Project; 5. Irrigation District

If under Ditch Company, Irrigation District, or Government Project, state the number of shares or inches, acre feet, as the case may be in said system

| App. No. Decree No. | NAME OF APPROPRIATOR TO WHOM DECREED | NAME OF STREAM | Date App. Date Priority | Miner's Inches | In Use | NAME OF DITCH (Water Delivered By) | No. | R/F | P/G/S | Present Irr. Acres | Irrigable Acres |
|---|---|---|---|---|---|---|---|---|---|---|---|
| D-566 ) | Hannah Thomander | Fred Burr Creek | 9-1-82 | 135.88 | Yes | Allen Ditch | 1 | R | | 213 | 0 |
| D-567 ) | Peter Thomander | Fred Burr Creek | 6-1-74 | 118.5 | Yes | | | | | | |
| 96 | Arthur Thomander | Seepage & Waste | 6-25-30 | All | Yes | Allen Ditch | | | | | |

OTE: R—Denotes Regular Irrigation. F—Flood Irrigation. P—Water diverted by means of pumping. G—Water diverted by gravity. S—Stored Water.

Condition of System Fair Topography Bench River Basin Columbia River, Fred Burr Creek,

Adequate Supply: Yes X No. Explain

Remarks

Also in: Plat No. 13 Twp. 7N Rge. 20W. | Plat No. Twp. Rge. | Plat No. Twp. Rge.
Plat No. Twp. Rge. | Plat No. Twp. Rge. | Plat No. Twp. Rge.

Information From:
Barney Allen

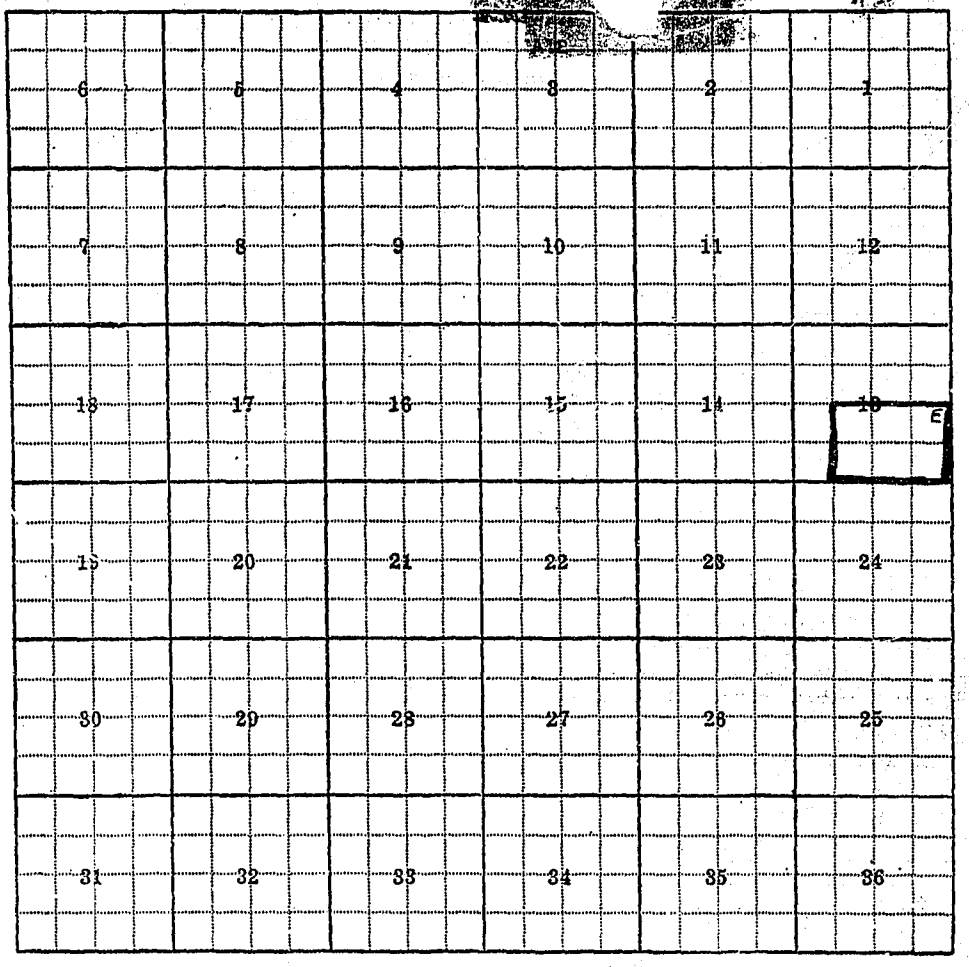
6
5
4
3
2
1
7
8
9
10
11
12
18
17
16
15
14
13
E
19
20
21
22
23
24
30
29
28
27
26
25
31
32
33
34
35
36

13-E

F-1-A 3M-9-55

County Ravalli

STATE OF MONTANA
STATE ENGINEERS OFFICE
Water Resources Survey

T. 7N R. 21W Plat No. 12

Farm Checked: Date 9-9-57

Photo No. 1P-108

By G.Tate & V.Chadbourne

Legal Land Owner William S. Amos Address Victor, Montana

Operator Same Address

Water is deliverd by:— 1. Private System; X 2. Ditch Company; 3. State Project; 4. Federal Project; 5. Irrigation District

If under Ditch Company, Irrigation District, or Government Project, state the number of shares or inches, acre feet, as the case may be in said system

| App. No. Decree No. | NAME OF APPROPRIATOR TO WHOM DECREED | NAME OF STREAM | Date App. Date Priority | Miner's Inches | In Use | NAME OF DITCH (Water Delivered By) | No. | R/F | P/G/S | Present Irr. Acres | Irrigable Acres |
|---|---|---|---|---|---|---|---|---|---|---|---|
| D-87 | Christian Winkler | Bear Creek | 6-17-90 | 80 | Yes | Winkler Ditch | 1 | F | | 12 | 10 |
| D-1043 | Chris Winkler | Gash Creek | 6-8-98 | 75 | No (Part) | | | | | | |

NOTE: R—Denotes Regular Irrigation. F—Flood Irrigation. P—Water diverted by means of pumping. G—Water diverted by gravity. S—Stored Water.

Condition of System Fair Topography Bench River Basin Columbia River, Bear Creek.

Adequate Supply: Yes..... No. X Explain Flood water only.

Remarks

Also in: Plat No..... Twp..... Rge..... Plat No..... Twp..... Rge..... Plat No..... Twp..... Rge.....
Plat No..... Twp..... Rge..... Plat No..... Twp..... Rge..... Plat No..... Twp..... Rge.....

Information From:
Kenith Hinman

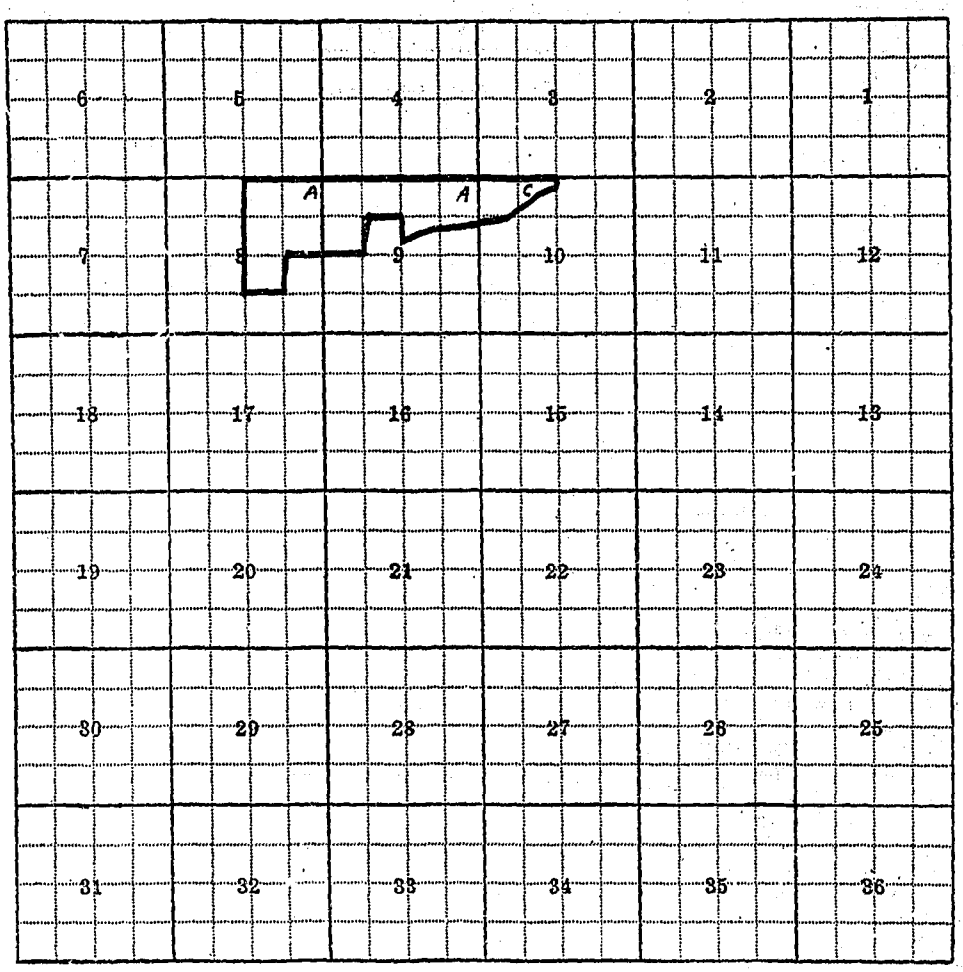
6
5
4
3
2
1
A
A
C
7
8
9
10
11
12
18
17
16
15
14
13
19
20
21
22
23
24
30
29
28
27
26
25
31
32
33
34
35
36

8-A; 9-A; 10-C;

F-1-A 3M-9-55

County Ravalli

STATE OF MONTANA
STATE ENGINEERS OFFICE
Water Resources Survey

T. 7N R. 21W Plat No. 12

Farm Checked: Date 9-10-57

Photo No. 1P-201

By G.Tate

Legal Land Owner Perry Austin & Verla Daniels Address Victor, Montana

Operator Same Address

Water is deliverd by:— 1. Private System; X 2. Ditch Company; 3. State Project; 4. Federal Project; 5. Irrigation District

If under Ditch Company, Irrigation District, or Government Project, state the number of shares or inches, acre feet, as the case may be in said system

| App. No. Decree No. | NAME OF APPROPRIATOR TO WHOM DECREED | NAME OF STREAM | Date App. Date Priority | Minor's Inches | In Use | NAME OF DITCH (Water Delivered By) | No. | R/F | P/G/S | Present Irr. Acres | Irrigable Acres |
|---|---|---|---|---|---|---|---|---|---|---|---|
| D-65 | John Myers | Bear Creek | 4-1-87 | 108 | Yes | Number 10 Ditch | 1 | F | | 60 | 0 |
| A-1380 | Perry A. Daniels | Unnamed Springs | 8-27-52 | 80 | Yes | | | | | | |
| A-1381 | Perry A. Daniels | Unnamed Springs | 8-27-52 | 40 | Yes | | | | | | |

NOTE: R—Denotes Regular Irrigation. F—Flood Irrigation. P—Water diverted by means of pumping. G—Water diverted by gravity. S—Stored Water.

Condition of System Good Topography Bench River Basin Columbia River, Bear Creek.

Adequate Supply: Yes..... No. X Explain Flood Water Only.

Remarks

He says that there is not that much water running out of the springs, but he was advised to file on that much. The springs fill the reservoir.

| Also in: Plat No..... Twp..... Rge..... | Plat No..... Twp..... Rge..... | Plat No..... Twp..... Rge..... |
|---|---|---|
| Plat No..... Twp..... Rge..... | Plat No..... Twp..... Rge..... | Plat No..... Twp..... Rge..... |

Information From:

Perry Daniels

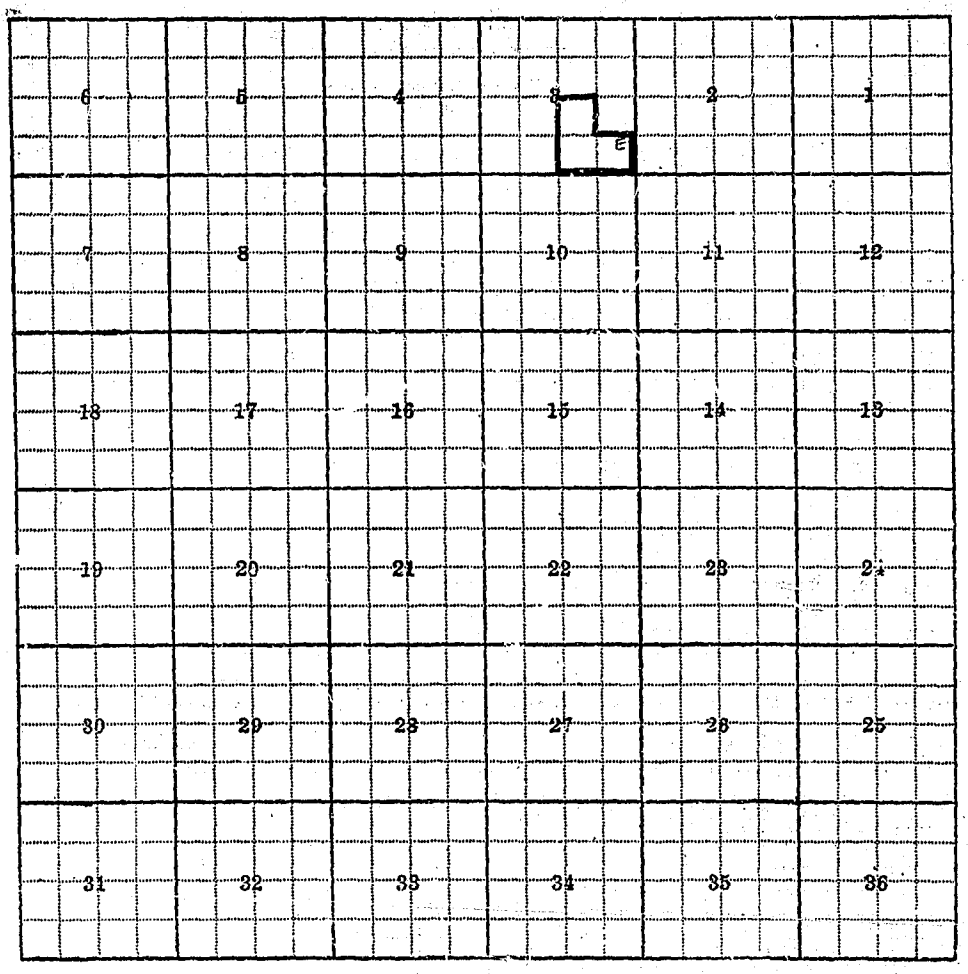
6
5
4
3
2
1
E
7
8
9
10
11
12
18
17
16
15
14
13
19
20
21
22
23
24
30
29
28
27
26
25
31
32
33
34
35
36

3-E;

F-1-A 3M-9-55

County Ravalli

STATE OF MONTANA
STATE ENGINEERS OFFICE
Water Resources Survey

T. 7N R. 21W Plat No. 12

Farm Checked: Date 10-21-57

Photo No. 1P-108; 1P-200

By G.Tate & H.Carpenter

Legal Land Owner Arlene Bishop Address Victor, Montana

Operator Same Address

Water is deliverd by:— 1. Private System; X 2. Ditch Company; 3. State Project; 4. Federal Project; 5. Irrigation District

If under Ditch Company, Irrigation District, or Government Project, state the number of shares or inches, acre feet, as the case may be in said system

| App. No. Decree No. | NAME OF APPROPRIATOR TO WHOM DECREED | NAME OF STREAM | Date App. Date Priority | Miner's Inches | In Use | NAME OF DITCH (Water Delivered By) | No. | R/F | P/G/S | Present Irr. Acres | Irrigable Acres |
|---|---|---|---|---|---|---|---|---|---|---|---|
| D-31 | Chas. E. & Amos W. | | | | | | | | | | |
| | Avery | Bear Creek | 7-1-91 | 100 | Yes | Avery-A.Bishop Ditch | 1 | F) | | 110 | 0 |
| A-410 | George M. Davis | Crooked Creek | 5-14-87 | 160 | Yes | Bishop-Davis Ditch | 1 | F) | | | |
| | | | | | | | | | | | |
| A-88 | John & Martha | | | | | | | | | | |
| | Schumacker | South Fork Bear Creek | 6-26-37 | 80 | Yes | Thompson-A.Bishop Ditch | 1 | F | | 5 | 0 |

NOTE: R—Denotes Regular Irrigation. F—Flood Irrigation. P—Water diverted by means of pumping. G—Water diverted by gravity. S—Stored Water.

Condition of System Good Topography Bench River Basin Columbia River, Bear Creek.

Adequate Supply: Yes..... No. X Explain High water.

Remarks

| Also in: Plat No. Twp. Rge. | Plat No. Twp. Rge. | Plat No. Twp. Rge. |
|---|---|---|
| Plat No. Twp. Rge. | Plat No. Twp. Rge. | Plat No. Twp. Rge. |

Information From:

Arlene Bishop

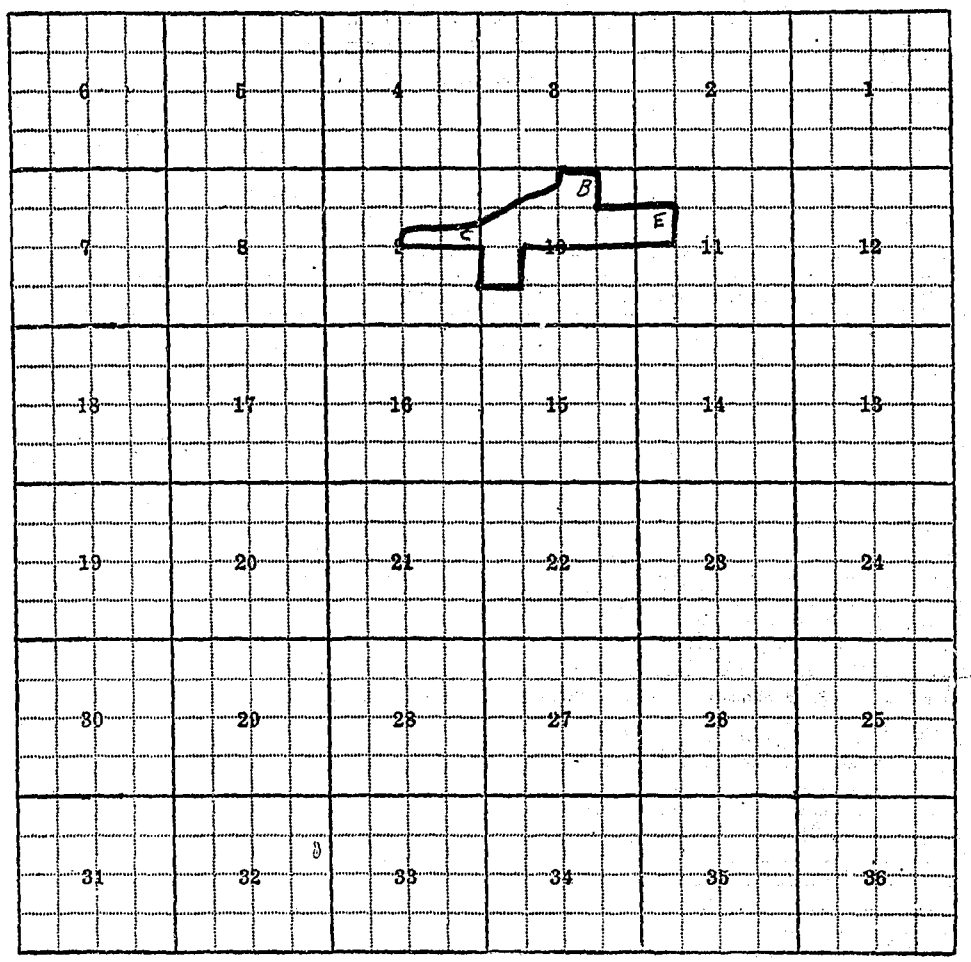
6
5
4
3
2
1
B
E
C
7
8
9
10
11
12
18
17
16
15
14
13
19
20
21
22
23
24
30
29
28
27
26
25
31
32
33
34
35
36

9-C; 10-B; 11-E;

F-1-A 3M-9-55

County Ravalli

STATE OF MONTANA
STATE ENGINEERS OFFICE
Water Resources Survey

T.7N R.21W Plat No. 12

Farm Checked: Date 9-10-57

Photo No. 1P-201

By G.Tate

Legal Land Owner Lee & Lola Bishop Address Victor, Montana

Operator Same Address

Water is delivered by:— 1. Private System; X 2. Ditch Company; 3. State Project; 4. Federal Project; 5. Irrigation District

If under Ditch Company, Irrigation District, or Government Project, state the number of shares or inches, acre feet, as the case may be in said system

| App. No. Decree No. | NAME OF APPROPRIATOR TO WHOM DECREED | NAME OF STREAM | Date App. Date Priority | Miner's Inches | In Use | NAME OF DITCH (Water Delivered By) | No. | R/F | P/G/S | Present Irr. Acres | Irrigable Acres |
|---|---|---|---|---|---|---|---|---|---|---|---|
| D-58 | S. B. Kerr | Bear Creek | 4-1-87 | 145 | Yes | No. 10 Ditch | 1 | F | | 71 | 15 |
| A-1370 | Lee H. Bishop | Unnamed Springs | 10-14-53 | 48 | Yes | | | | | | |
| A-1410 | S. P. Kerr | Unnamed Springs | | | | | | | | | |
| | | Seepage, N½SW¼, Sec. 2. | 6-4-97 | 60 | Yes | | | | | | |

NOTE: R—Denotes Regular Irrigation. F—Flood Irrigation. P—Water diverted by means of pumping. G—Water diverted by gravity. S—Stored Water.

Condition of System Fair Topography Bench River Basin Columbia River, Bear Creek,

Adequate Supply: Yes..... No. X Explain High water only.

Remarks

The springs have good supply all along but do not irrigate the whole place.

| Also in: Plat No. Twp. Rge. | Plat No. Twp. Rge. | Plat No. Twp. Rge. |
|---|---|---|
| Plat No. Twp. Rge. | Plat No. Twp. Rge. | Plat No. Twp. Rge. |

Information From:

Lee & Lola Bishop

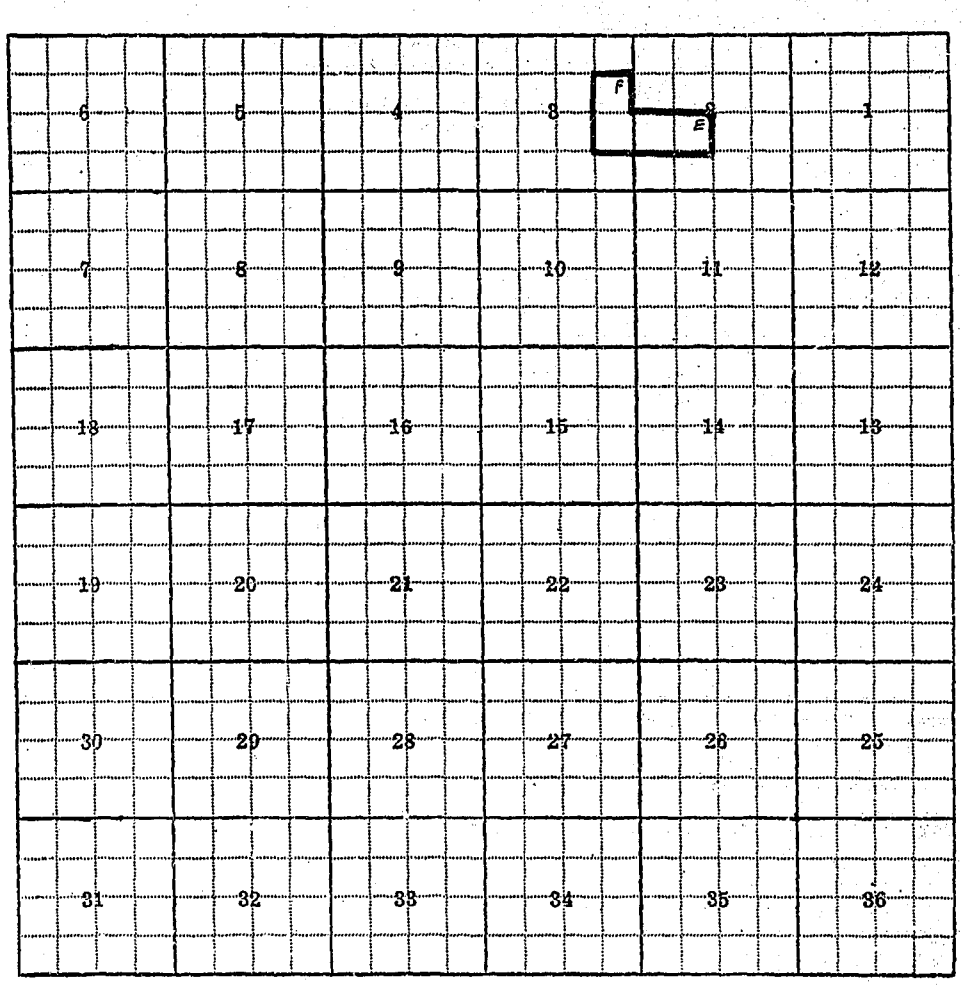
6
5
4
3
F
2
E
1
7
8
9
10
11
12
18
17
16
15
14
13
19
20
21
22
23
24
30
29
28
27
26
25
31
32
33
34
35
36

2-E; 3-E;

F-1-A 3M-9-55

County Ravalli

Farm Checked: Date 11-1-56

By C. Furuholmen

STATE OF MONTANA
STATE ENGINEERS OFFICE
Water Resources Survey

T. 7N R. 21W Plat No. 12

Photo No. 1P-200

Legal Land Owner Lester Bishop Address Victor, Montana

Operator Same Address

Water is deliverd by:— 1. Private System; X 2. Ditch Company; 3. State Project; X 4. Federal Project; 5. Irrigation District

If under Ditch Company, Irrigation District, or Government Project, state the number of shares or inches, acre feet, as the case may be in said system

| App. No. Decree No. | NAME OF APPROPRIATOR TO WHOM DECREED | NAME OF STREAM | Date App. Date Priority | Miner's Inches | In Use | NAME OF DITCH (Water Delivered By) | No. | R/F | P/G/S | Present Irr. Acres | Irrigable Acres |
|---|---|---|---|---|---|---|---|---|---|---|---|
| D-547 | Susan Alford | Fred Burr Creek | 6-1-90 | 49.7 | Yes | Bishop Ditch | 1 & 3 | R | | 45 | 0 |
| A-411 | Victor M. Rolf. | Crooked Creek | 5-13-38 | 100 | Yes | L S Bishop Ditch | 1 | F | | 46 | 0 |

NOTE: R—Denotes Regular Irrigation. F—Flood Irrigation. P—Water diverted by means of pumping. G—Water diverted by gravity. S—Stored Water.

Condition of System Good Topography Hillside River Basin Columbia River, Fred Burr Creek, Crooked Creek,

Adequate Supply: Yes X No Explain

Remarks

Lester Bishop is signed up for 50 Acre Feet under the Fred Burr Water Users' Association. (7½ Miner's Inches each) This is supplemental water. (Lake water).

| Also in: Plat No. Twp. Rge. | Plat No. Twp. Rge. | Plat No. Twp. Rge. |
|---|---|---|
| Plat No. Twp. Rge. | Plat No. Twp. Rge. | Plat No. Twp. Rge. |

Information From:

Lester Bishop

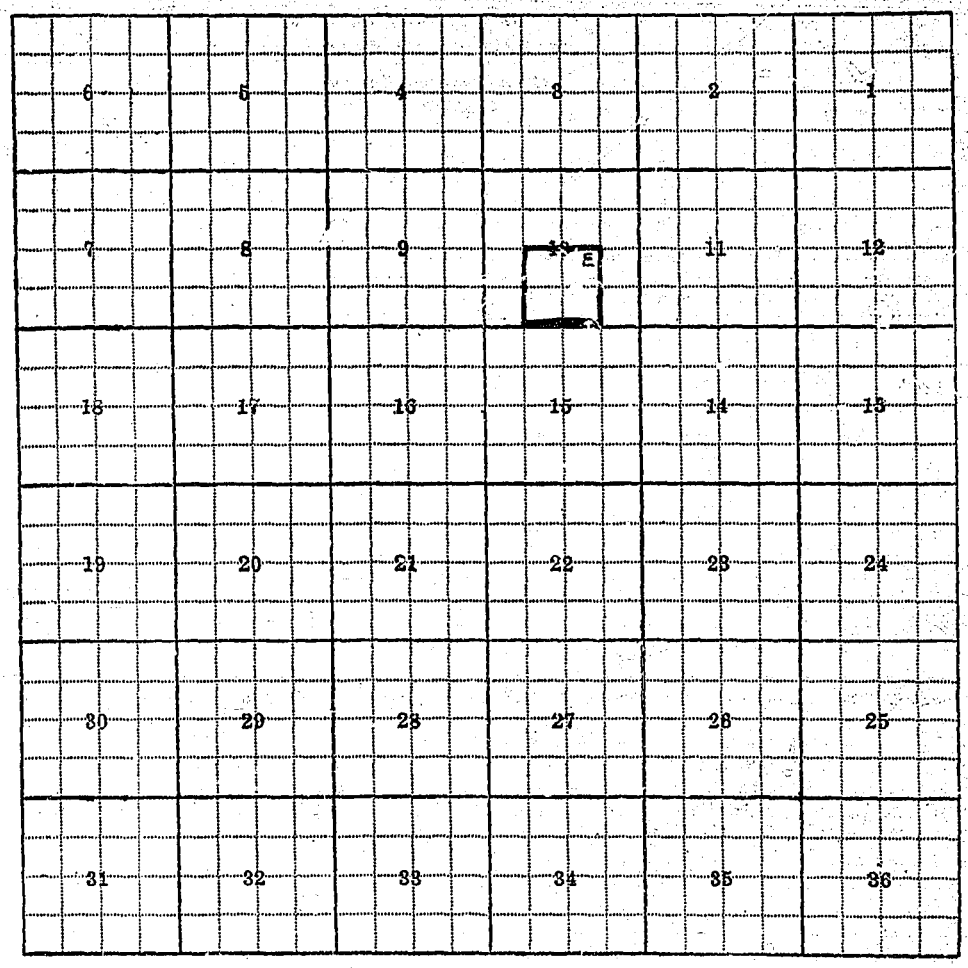
6
5
4
3
2
1
7
8
9
10
E
11
12
18
17
16
15
14
13
19
20
21
22
23
24
30
29
28
27
26
25
31
32
33
34
35
36

10-E;

F-1-A 3M-9-55

County Ravalli

STATE OF MONTANA
STATE ENGINEERS OFFICE
Water Resources Survey

T. 7N R. 21W Plat No. 12

Farm Checked: Date 11-7-56

Photo No. 1P-199

By C. Furuholmen

Legal Land Owner Edward & Mary Blair Address Victor, Montana

Operator Same Address

Water is delivered by:— 1. Private System; X 2. Ditch Company; 3. State Project; 4. Federal Project; 5. Irrigation District

If under Ditch Company, Irrigation District, or Government Project, state the number of shares or inches, acre feet, as the case may be in said system

| App. No. Decree No. | NAME OF APPROPRIATOR TO WHOM DECREED | NAME OF STREAM | Date App. Date Priority | Miner's Inches | In Use | NAME OF DITCH (Water Delivered By) | No. | R/F | P/G/S | Present Irr. Acres | Irrigable Acres |
|---|---|---|---|---|---|---|---|---|---|---|---|
| *D-559 | Wm. J. Molloy & | | | | | | | | | | |
| | B.J.H. Molloy Estate | Fred Burr Creek | 6-1-71 | 130 | 97½ | Thompson-Blair Ditch) | 1 | R | | 259 | 0 |
| | | | | | | Sestak Ditch ) | | | | | |
| | | | | | | Blair Laterals ) | | | | | |
| D-560 | Wm. J. Molloy & | | | | | ) | | | | | |
| | B.J.H. Molloy Estate | Fred Burr Creek | 4-1-85 | 60 | Yes | ) | | | | | |
| | | | | | | ) | | | | | |
| +D-550 | Joseph Dent | Fred Burr Creek | 4-1-83 | 154 | 77 | ) | | | | | |

NOTE: R—Denotes Regular Irrigation. F—Flood Irrigation. P—Water diverted by means of pumping. G—Water diverted by gravity. S—Stored Water.

Condition of System Fair Topography Bench River Basin Columbia River, Fred Burr Creek,

Adequate Supply: Yes X No Explain

Remarks

*D-559 - Sestak - 32½ Miner's Inches.
Ed Blair - 97½ Miner's Inches.

+D-550 - Ed Blair ------ 77 Miner's Inches.
J. A. Thompson - 77 Miner's Inches.

| Also in: Plat No. Twp. Rge. | Plat No. Twp. Rge. | Plat No. Twp. Rge. |
|---|---|---|
| Plat No. Twp. Rge. | Plat No. Twp. Rge. | Plat No. Twp. Rge. |

Information From:
Ed Blair

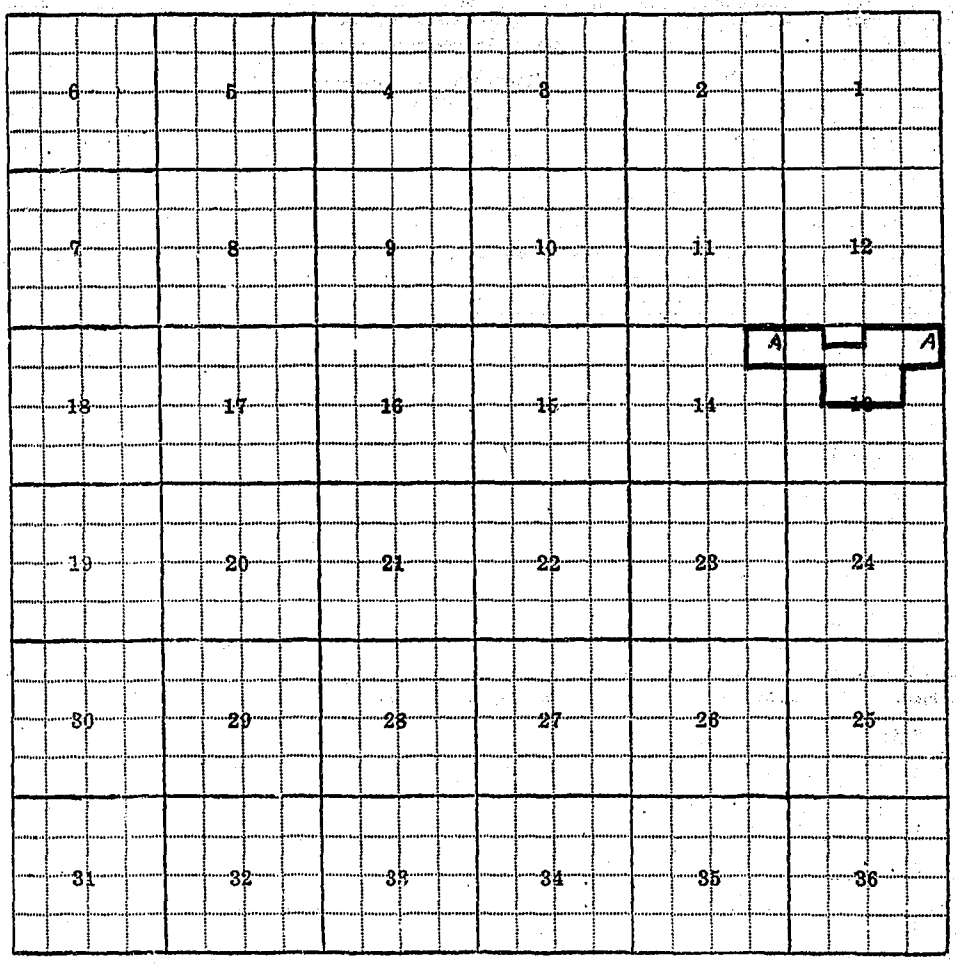
6
5
4
3
2
1
7
8
9
10
11
12
A
A
18
17
16
15
14
13
19
20
21
22
23
24
30
29
28
27
26
25
31
32
33
34
35
36

13-A; 14-A;

F-1-A 3M-9-55

County Ravalli

STATE OF MONTANA
STATE ENGINEERS OFFICE
Water Resources Survey

T. 7N R. 21W Plat No. 12

Farm Checked: Date 7-10-57

Photo No. 2P-34

By R. J. Peter

Legal Land Owner Arno & Milady Borm Address Woodside, Montana

Operator Same Address

Water is deliverd by:— 1. Private System; 2. Ditch Company; X 3. State Project; 4. Federal Project; 5. Irrigation District

If under Ditch Company, Irrigation District, or Government Project, state the number of shares or inches, acre feet, as the case may be in said system

| App. No. Decree No. | NAME OF APPROPRIATOR TO WHOM DECREED | NAME OF STREAM | Date App. Date Priority | Minor's Inches | In Use | NAME OF DITCH (Water Delivered By) | No. | R/F | P/G/S | Present Irr. Acres | Irrigable Acres |
|---|---|---|---|---|---|---|---|---|---|---|---|
| D-230 | Woodside Irrigation | | | | | | | | | | |
| | Company | Bitterroot River | 10-1-05 | 2,000 | Yes | Woodside Ditch | 2 | R | | | |

NOTE: R—Denotes Regular Irrigation. F—Flood Irrigation. P—Water diverted by means of pumping. G—Water diverted by gravity. S—Stored Water.

Condition of System Good Topography Bench River Basin Columbia River, Bitterroot River,

Adequate Supply: Yes X No. Explain

Remarks

Arno Borm is signed up for 4 Shares under the Woodside Irrigation Company. One Share is equal to one inch of water. Water used on yard and garden.

| Also in: Plat No. 13 Twp. 7N Rge. 20W | Plat No. Twp. Rge. | Plat No. Twp. Rge. |
|---|---|---|
| Plat No. Twp. Rge. | Plat No. Twp. Rge. | Plat No. Twp. Rge. |

Information From:

Ray Park, Field Survey

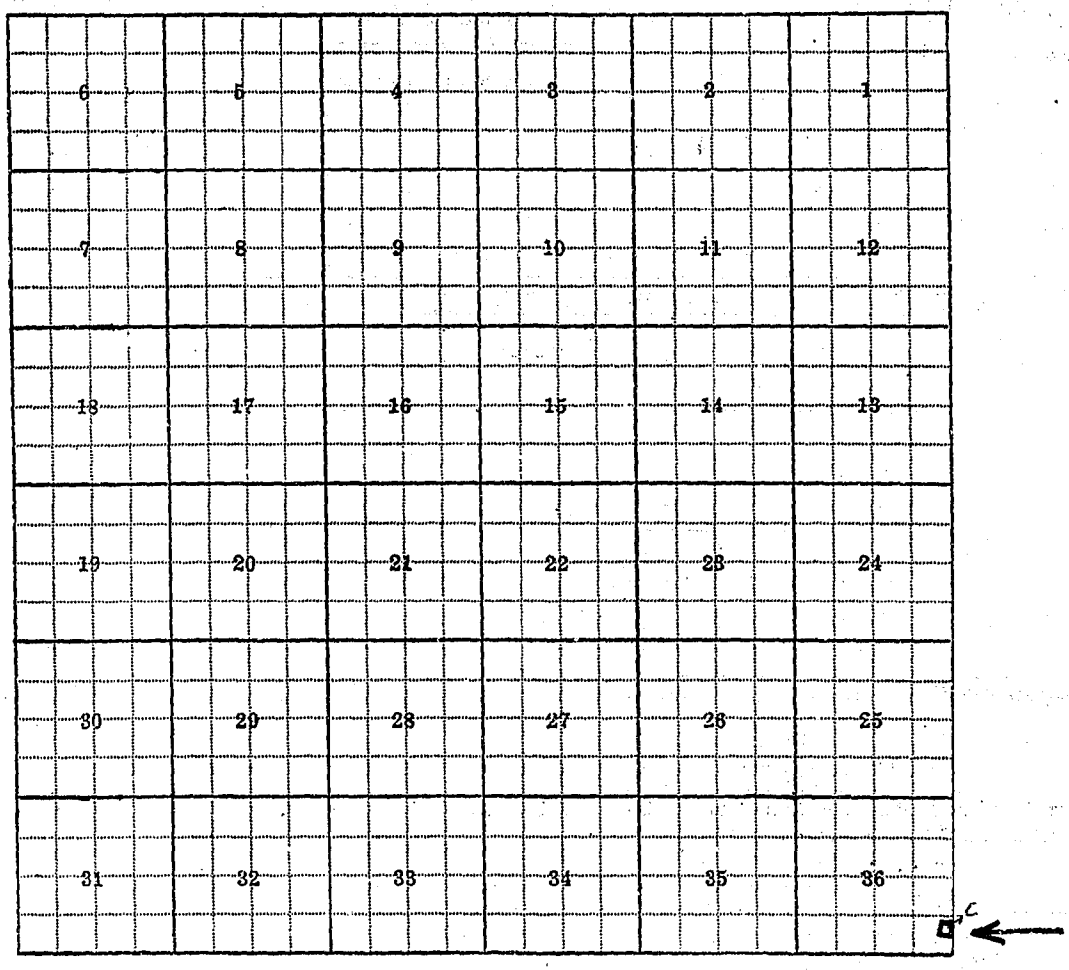
6
5
4
3
2
1
7
8
9
10
11
12
18
17
16
15
14
13
19
20
21
22
23
24
30
29
28
27
26
25
31
32
33
34
35
36
C

36-C:

F-1-A 3M-9-55

County Ravalli

STATE OF MONTANA
STATE ENGINEERS OFFICE
Water Resources Survey

T. 7N R. 21W Plat No. 12

Farm Checked: Date 9-7-57

Photo No. 1P-201

By V.Chadbourne

Legal Land Owner Wm. T. & Lucy Brown Address Victor, Montana

Operator Same Address

Water is deliverd by:— 1. Private System; X 2. Ditch Company; 3. State Project; 4. Federal Project; 5. Irrigation District

If under Ditch Company, Irrigation District, or Government Project, state the number of shares or inches, acre feet, as the case may be in said system

| App. No. Decree No. | NAME OF APPROPRIATOR TO WHOM DECREED | NAME OF STREAM | Date App. Date Priority | Miner's Inches | In Use | NAME OF DITCH (Water Delivered By) | No. | R/F | P/G/S | Present Irr. Acres | Irrigable Acres |
|---|---|---|---|---|---|---|---|---|---|---|---|
| D-91 | Verne Young | Bear Creek | 4-1-86 | 75 | Yes | #2 Ditch | 1 | F | | 20 | 0 |
| A-1494 | Wm.T. & Lucy Brown | Waste Ditch | 9-20-48 | 1,000 | Yes | Brown Waste Ditch | 1 | F | | 19 | 0 |

NOTE: R—Denotes Regular Irrigation. F—Flood Irrigation. P—Water diverted by means of pumping. G—Water diverted by gravity. S—Stored Water.

Condition of System Good Topography 4th Bench River Basin Columbia River, Bear Creek,

Adequate Supply: Yes..... No. X Explain Late Right Waste Ditch

Remarks

| Also in: Plat No..... Twp..... Rge..... | Plat No..... Twp..... Rge..... | Plat No..... Twp..... Rge..... |
|---|---|---|
| Plat No..... Twp..... Rge..... | Plat No..... Twp..... Rge..... | Plat No..... Twp..... Rge..... |

Information From:

Wendell Simonsen

| | | | | | |
|---|---|---|---|---|---|
| 6 | 5 | 4 | 3 | 2 | 1 |
| 7 | 8 | 9 | 10 | 11 | 12 |
| 18 | 17 | 16 | 15 | 14 | 13 |
| 19 | 20 | 21 | 22 | 23 | 24 |
| 30 | 29 | 28 | 27 | 26 | 25 |
| 31 | 32 | 33 | 34 | 35 | 36 |

1-B

F-1-A 3M-9-55

County Ravalli

Farm Checked: Date 10-18-56

By C.Furuholmen

STATE OF MONTANA
STATE ENGINEERS OFFICE
Water Resources Survey

T.7N R.21W Plat No. 12

Photo No. 1P-197, 1P-111

Legal Land Owner L. W. & Theda Burke Address Woodside, Montana (Victor P. O.)

Operator Same Address

Water is deliverd by:— 1. Private System; X 2. Ditch Company; 3. State Project; 4. Federal Project; 5. Irrigation District

If under Ditch Company, Irrigation District, or Government Project, state the number of shares or inches, acre feet, as the case may be in said system

| App. No. Decree No. | NAME OF APPROPRIATOR TO WHOM DECREED | NAME OF STREAM | Date App. Date Priority | Minor's Inches | In Use | NAME OF DITCH (Water Delivered By) | No. | R/F | P/G/S | Present Irr. Acres | Irrigable Acres |
|---|---|---|---|---|---|---|---|---|---|---|---|
| D-752 | Henry A. Ainsworth | Schiffman (Sheafman)Cr. | 7-28-82 | 160 | Yes | | | ) | | 269 | 59 |
| | | | 6-1-83 | 160 | Yes | Burke Ditch | 1 | R) | | | |
| D-754 | Madeline Bertsche | Schiffman(Sheafman)Cr. | 4-1-97 | 120 | Yes | Burke Ditch | 1 | F) | | | |
| D-758 | John G. Dunbar | Schiffman(Sheafman)Cr. | 4-1-87 | 80 | Yes | Burke Ditch | 1 | F) | | | |
| D-769 | J. R. Talbot | Schiffman(Sheafman)Cr. | 5-1-95 | 80 | Yes | Burke Ditch & Gilbert | | ) | | | |
| | | | | | | Ditch | 1 | F) | | | |
| A-1403 | Mary Heffren | Unnamed Springs | 4-30-99 | 150 | No | | | | | | |
| A-1485 | Madeline Rose Bertsche | Seepage Waters | 6-11-02 | 80 | No | | | | | | |

NOTE: R—Denotes Regular Irrigation. F—Flood Irrigation. P—Water diverted by means of pumping. G—Water diverted by gravity. S—Stored Water.

Condition of System Fair Topography Hillside & Creek Bottom River Basin Columbia River, Schiffman (Sheafman) Creek,

Adequate Supply: Yes X No Explain

Remarks

| | | |
|---|---|---|
| Plat in: Plat No. Twp. Rge. | Plat No. Twp. Rge. | Plat No. Twp. Rge. |
| Plat No. Twp. Rge. | Plat No. Twp. Rge. | Plat No. Twp. Rge. |

Information From:

L. W. Burke

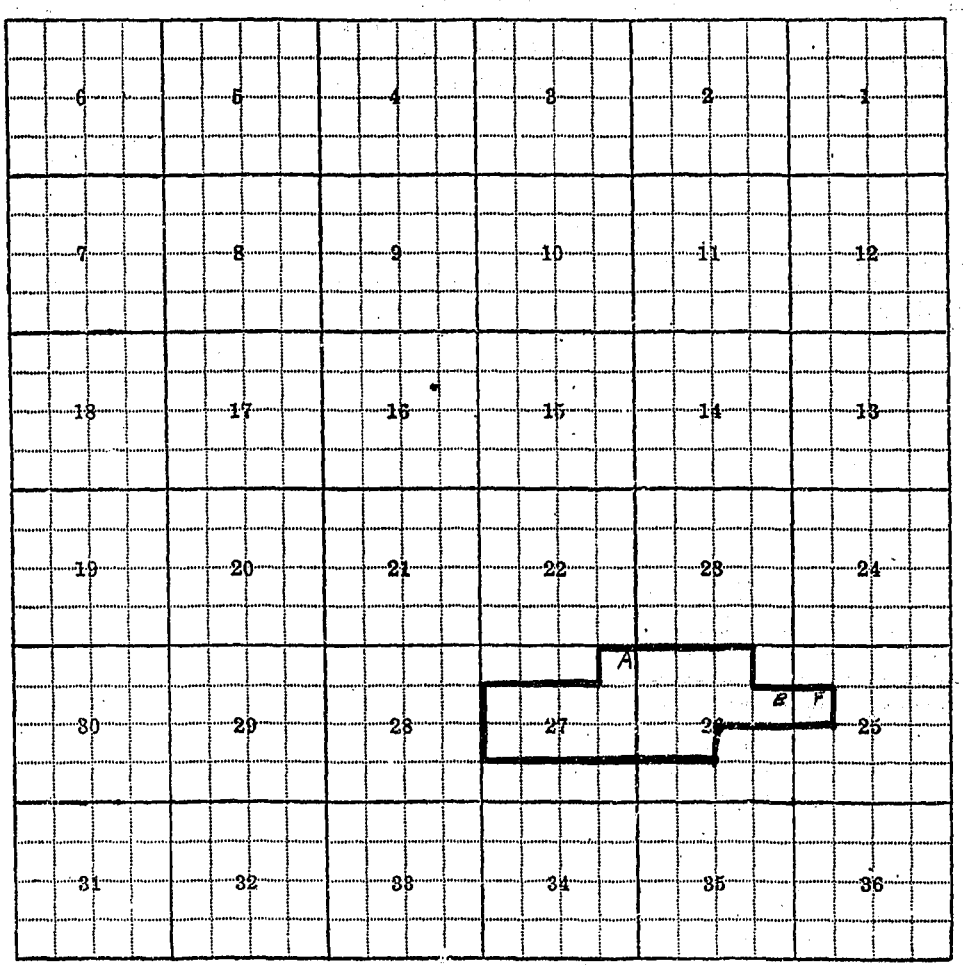
6
5
4
3
2
1
7
8
9
10
11
12
18
17
16
15
14
13
19
20
21
22
23
24
A
B
F
30
29
28
27
26
25
31
32
33
34
35
36

25-F; 26-B; 27-A;

F-1-A 3M-9-55

County Ravalli

Farm Checked: Date 9-8-57

By G.Tate

STATE OF MONTANA
STATE ENGINEERS OFFICE
Water Resources Survey
3

T.7N. R.21W. Plat No.12

Photo No.1P-200

Legal Land Owner June P. Chaffin Address Victor, Montana

Operator Ed Lorenzut (Renting) Address

Water is deliverd by:— 1. Private System; X 2. Ditch Company; 3. State Project; 4. Federal Project; 5. Irrigation District

If under Ditch Company, Irrigation District, or Government Project, state the number of shares or inches, acre feet, as the case may be in said system

| App. No. Decree No. | NAME OF APPROPRIATOR TO WHOM DECREED | NAME OF STREAM | Date App. Date Priority | Miner's Inches | In Use | NAME OF DITCH (Water Delivered By) | No. | R/F | P/G/S | Present Irr. Acres | Irrigable Acres |
|---|---|---|---|---|---|---|---|---|---|---|---|
| D-49 | M. C. Goff | Bear Creek | 4-1-88 | 70 | Yes | Miner Ditch | 1 | F | | 30 | 0 |

NOTE: R—Denotes Regular Irrigation. F—Flood Irrigation. P—Water diverted by means of pumping. G—Water diverted by gravity. S—Stored Water.

Condition of System Good Topography Valley River Basin Columbia River, Bear Creek,

Adequate Supply: Yes X No Explain

Remarks

| Also in: Plat No. Twp. Rge. | Plat No. Twp. Rge. | Plat No. Twp. Rge. |
|---|---|---|
| Plat No. Twp. Rge. | Plat No. Twp. Rge. | Plat No. Twp. Rge. |

Information From:

Ed Lorenzut

| | | | | | |
|---|---|---|---|---|---|
| 6 | 5 | 4 | 3 | 2 | 1 |
| 7 | 8 | 9 | 10 | 11 | 12 |
| 18 | 17 | 16 | 15 | 14 | 13 |
| 19 | 20 | 21 | 22 | 23 | 24 |
| 30 | 29 | 28 | 27 | 26 | 25 |
| 31 | 32 | 33 | 34 | 35 | 36 |

E

A

1-E; 12-A;

F-1-A 3M-9-55

County Ravalli

STATE OF MONTANA
STATE ENGINEERS OFFICE
Water Resources Survey

T. 7N R. 21W Plat No. 12

Farm Checked: Date 7-12-57

Photo No. 1P-198, 1P-197

By J.Foust & G.Tate

Legal Land Owner James (H.) & Jess Ann Collier Address Arizona

Operator Address

Water is deliverd by:— 1. Private System; 2. Ditch Company; x 3. State Project; 4. Federal Project; 5. Irrigation District

If under Ditch Company, Irrigation District, or Government Project, state the number of shares or inches, acre feet, as the case may be in said system

| App. No. Decree No. | NAME OF APPROPRIATOR TO WHOM DECREED | NAME OF STREAM | Date App. Date Priority | Miner's Inches | In Use | NAME OF DITCH (Water Delivered By) | No. | R/F | P/G/S | Present Irr. Acres | Irrigable Acres |
|---|---|---|---|---|---|---|---|---|---|---|---|
| D-230 | Woodside Irrig. Co. | Bitterroot River | 10-1-05 | 2,000 | 117.5 | Woodside Irrig. Ditch | 2 | R | | 10 | 0 |
| *D-628 | Geo. Christy | Mill Creek | 4-1-82 | 148.5 | 6 | | | | | | |

NOTE: R—Denotes Regular Irrigation. F—Flood Irrigation. P—Water diverted by means of pumping. G—Water diverted by gravity. S—Stored Water.

Condition of System Fair Topography Valley River Basin Columbia River, Bitterroot River.

Adequate Supply: Yes X No Explain

Remarks

James (H.) Collier is signed up for 20 Shares under the Woodside Irrigation District.

*Not in use from Old Christy Ditch but does pick up waste when Thompson floods.

| Also in: Plat No. Twp. Rge. | Plat No. Twp. Rge. | Plat No. Twp. Rge. |
|---|---|---|
| Plat No. Twp. Rge. | Plat No. Twp. Rge. | Plat No. Twp. Rge. |

Information From:

Mrs. Collier


6
5
4
3
2
1
7
8
9
10
11
12
18
17
16
15
14
13
19
20
21
22
23
24
A
30
29
28
27
26
25
31
32
33
34
35
36

25-A:

F-1-A 3M-9-55

County Ravalli

Farm Checked: Date 7-24-57

By J. Foust

STATE OF MONTANA
STATE ENGINEERS OFFICE
Water Resources Survey

T 7N R 21W Plat No. 12

Photo No. 1P-197

Legal Land Owner A. O. & Louise Cumley Address Hamilton, Montana

Operator Lester Thompson (buying) Address Route #1 - Victor, Montana

Water is deliverd by:— 1. Private System; X 2. Ditch Company; X 3. State Project; 4. Federal Project; 5. Irrigation District

If under Ditch Company, Irrigation District, or Government Project, state the number of shares or inches, acre feet, as the case may be in said system

| App. No. Decree No. | NAME OF APPROPRIATOR TO WHOM DECREED | NAME OF STREAM | Date App. Date Priority | Miner's Inches | In Use | NAME OF DITCH (Water Delivered By) | No. | R/F | P/G/S | Present Irr. Acres | Irrigable Acres |
|---|---|---|---|---|---|---|---|---|---|---|---|
| D-530 | Leo Hug | Cowan (Cow) Creek | 5-1-87 | 100 | Yes | Hug Ditches | 1 | R | | 15 | 0 |
| A-1525 | A. O. Cumley | Mill Creek Seepage | 12-8-54 | 320 | Yes | Cumley Ditch | 1 | R) | | Supplemental | |
| D-230 | Woodside Irrig. Co. | Bitterroot River | 10-1-05 | 2,000 | Yes | Woodside Irrig. Ditch | 2 | R) | | 94 | 0 |

NOTE: R—Denotes Regular Irrigation. F—Flood Irrigation. P—Water diverted by means of pumping. G—Water diverted by gravity. S—Stored Water.

Condition of System Fair Topography Valley River Basin Columbia River, Cow Creek, Bitterroot River,

Adequate Supply: Yes X No Explain

Remarks Lester Thompson is signed up for 50 Shares under the Woodside Irrigation District. He uses some of his Woodside Irrigation Ditch water on this place.

| Also in: Plat No. Twp. Rge. | Plat No. Twp. Rge. | Plat No. Twp. Rge. |
|---|---|---|
| Plat No. Twp. Rge. | Plat No. Twp. Rge. | Plat No. Twp. Rge. |

Information From: Lester Thompson (Son)

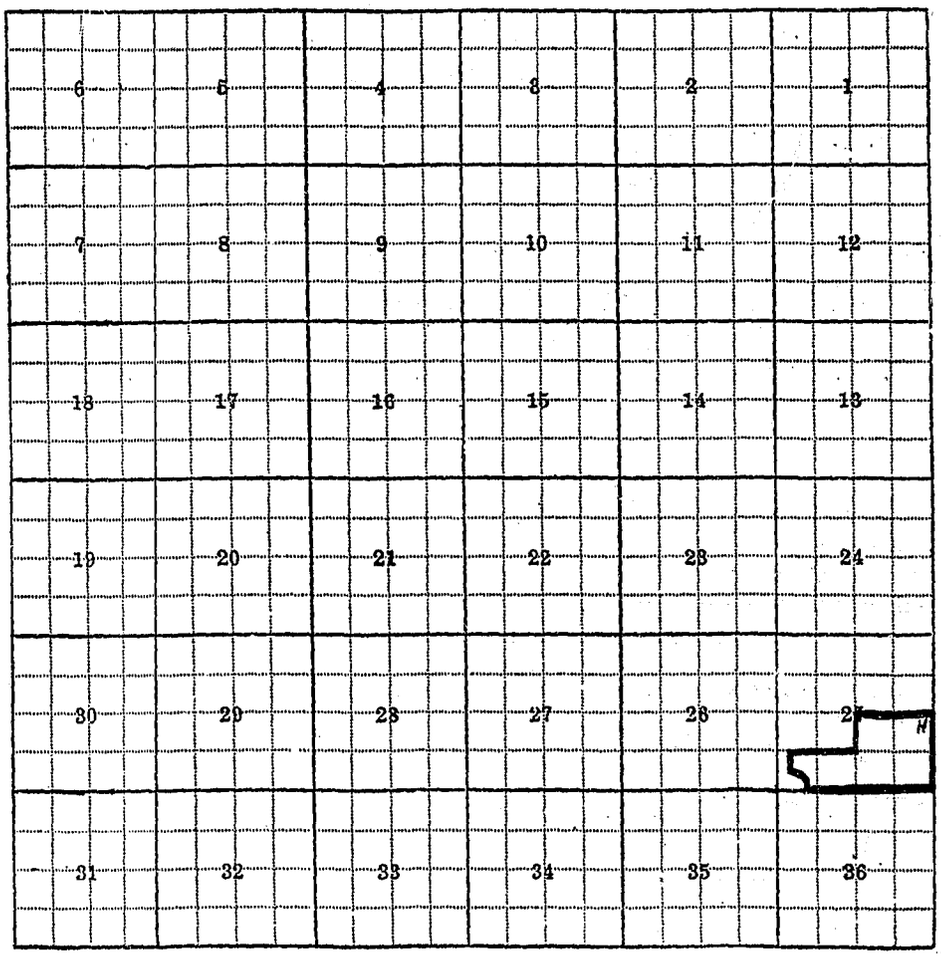
6
5
4
3
2
1
7
8
9
10
11
12
18
17
16
15
14
13
19
20
21
22
23
24
30
29
28
27
26
25
H
31
32
33
34
35
36

25-H;

F-1-A 3M-9-55

County Ravalli

STATE OF MONTANA
STATE ENGINEERS OFFICE
Water Resources Survey
3

T. 7N R. 21W Plat No. 12

Farm Checked: Date 10-22-55

Photo No. 1P-110

By Clint Furuholmen

Legal Land Owner Fred & Shelia Dullenty Address Victor, Montana

Operator Same Address

Water is deliverd by:— 1. Private System; X 2. Ditch Company; 3. State Project; X 4. Federal Project; 5. Irrigation District

If under Ditch Company, Irrigation District, or Government Project, state the number of shares or inches, acre feet, as the case may be in said system

| App. No. Decree No. | NAME OF APPROPRIATOR TO WHOM DECREED | NAME OF STREAM | Date App. Date Priority | Miner's Inches | In Use | NAME OF DITCH (Water Delivered By) | No. | R/F | P/G/S | Present Irr. Acres | Irrigable Acres |
|---|---|---|---|---|---|---|---|---|---|---|---|
| D-551 | Herbert Eddy | Fred Burr Creek ) | 5-28-95 | 104 | Yes | Kieffer-Dullenty- | 1& | R | | 123 | 10 |
| **D-571 | G. M. Tuxbury | Fred Burr Creek ) | 5-28-95 | 104 | 5/6 | Winship Ditch | 3 | | | | |
| | | *Fred Burr Lake ) | | | | | | | | | |
| +D-770 | Geo. M. Tuxbury | Schiffman Creek | 4-1-89 | 160 | No | | | | | | |

NOTE: R—Denotes Regular Irrigation. F—Flood Irrigation. P—Water diverted by means of pumping. G—Water diverted by gravity. S—Stored Water.

Condition of System Good Topography Bench River Basin Columbia River, Fred Burr Creek, Fred Burr Lake.

Adequate Supply: Yes X No. Explain

Remarks Fred Dullenty is signed up for 60 Acre Feet under the Fred Burr Creek Water Users' Association.
Fred Burr Lake is divided 1/3 each to Dullenty, Kieffer, Winship by Forestry permit.
*Misc. Book 13, Page 72, W. J. Eddy, L. W. Johnson & C. R. Rogers, permit to reconstruct dam at Fred Burr Lake for conservation of water for irrigation of their lands.
**D-571 - Fred Dullenty - 5/6 of 104 Miner's Inches.
Glen Winship - 1/6 of 104 Miner's Inches.
+D-770 - Fred Dullenty - 100 Miner's Inches.
Glen Winship - 60 Miner's Inches.

| | | |
|---|---|---|
| Also in: Plat No. Twp. Rge. | Plat No. Twp. Rge. | Plat No. Twp. Rge. |
| Plat No. T. R. | Plat No. Twp. Rge. | Plat No. Twp. Rge. |

Information From:

Fred Dullenty

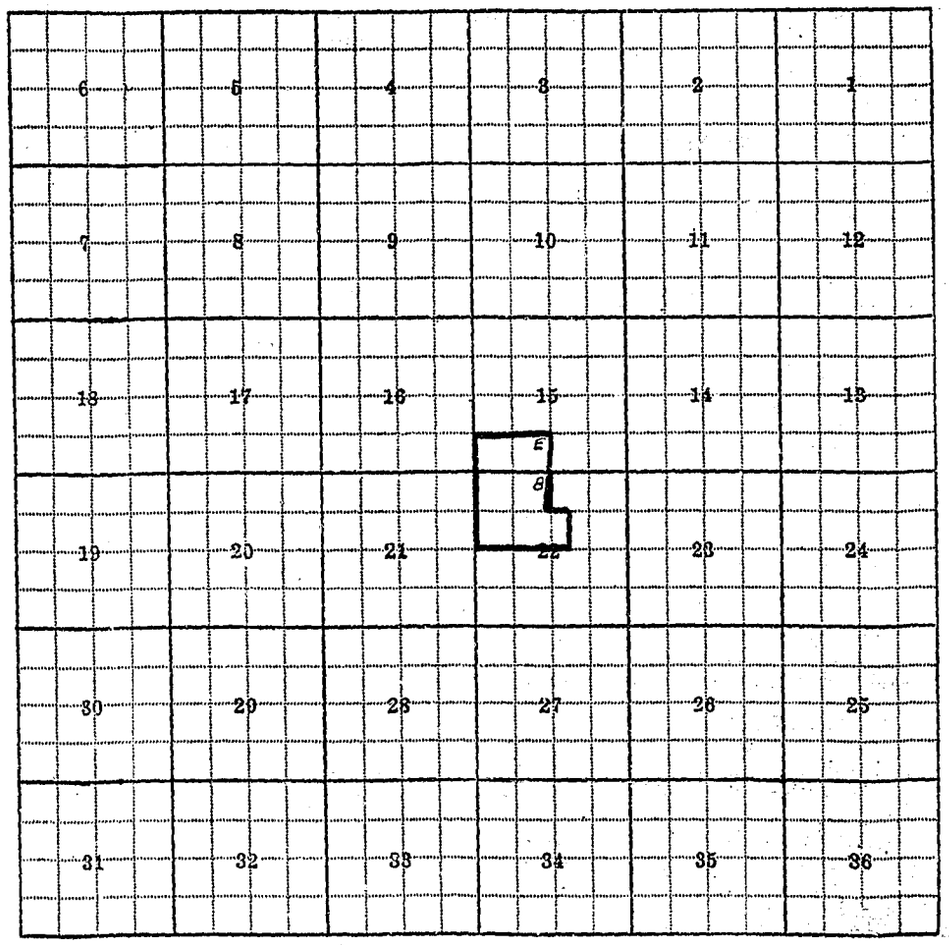
6
5
4
3
2
1
7
8
9
10
11
12
18
17
16
15
14
13
E
B
19
20
21
22
23
24
30
29
28
27
26
25
31
32
33
34
35
36

15-E; 22-B;

F-1-A 3M-9-55

County Ravalli

STATE OF MONTANA
STATE ENGINEERS OFFICE
Water Resources Survey

T. 7N R. 21W Plat No. 12

Farm Checked: Date 10-22-57

Photo No. 1P-199, 1P-196

By G.Tate & H.Carpenter

Legal Land Owner Thos. Dunbar Address Woodside, Montana

Operator Same Address

Water is deliverd by:— 1. Private System; 2. Ditch Company; X 3. State Project; 4. Federal Project; 5. Irrigation District

If under Ditch Company, Irrigation District, or Government Project, state the number of shares or inches, acre feet, as the case may be in said system

| App. No. Decree No. | NAME OF APPROPRIATOR TO WHOM DECREED | NAME OF STREAM | Date App. Date Priority | Miner's Inches | In Use | NAME OF DITCH (Water Delivered By) | No. | R/F | P/G/S | Present Irr. Acres | Irrigable Acres |
|---|---|---|---|---|---|---|---|---|---|---|---|
| * See Co. | | Bitterroot River | | | | Woodside Ditch | 2 | R | | 29 | 0 |

NOTE: R—Denotes Regular Irrigation. F—Flood Irrigation. P—Water diverted by means of pumping. G—Water diverted by gravity. S—Stored Water.

Condition of System Good Topography Valley River Basin Columbia River, Bitterroot River,

Adequate Supply: Yes X No Explain

Remarks

* Thomas Dunbar has balance of 2,000 Miner's Inches decreed to Woodside Irrigation Company which amounts to 979½ Miner's Inches.

There is no irrigation on #14-D.

| | | |
|---|---|---|
| Also in: Plat No. 15 Twp. 6N Rge. 21W | Plat No. Twp. Rge. | Plat No. Twp. Rge. |
| Plat No. Twp. Rge. | Plat No. Twp. Rge. | Plat No. Twp. Rge. |

Information From:

Field Survey

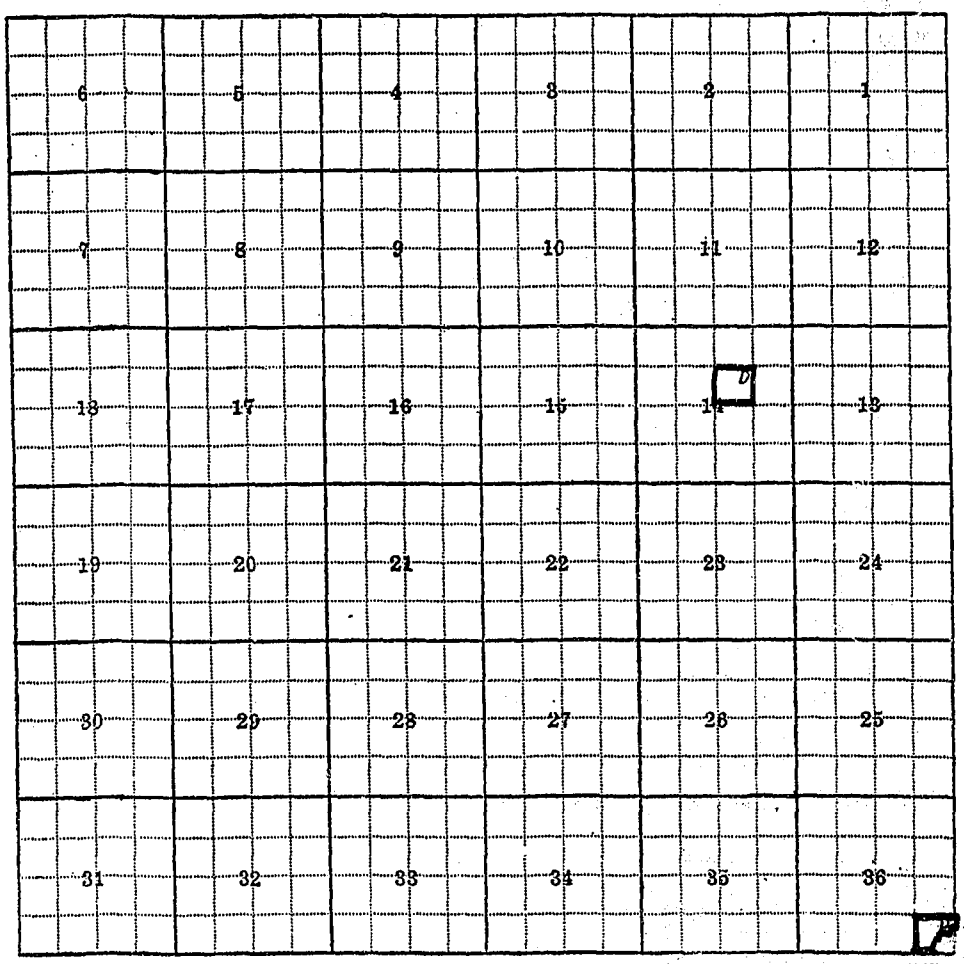
6
5
4
3
2
1
7
8
9
10
11
12
18
17
16
15
14
D
13
19
20
21
22
23
24
30
29
28
27
26
25
31
32
33
34
35
36

14-D; 36-D;

F-1-A 3M-9-55

County Ravalli

STATE OF MONTANA
STATE ENGINEERS OFFICE
Water Resources Survey

T. 7N R. 21W Plat No. 12

Farm Checked: Date 9-6-57

Photo No. 1P-200

By G. Tate

Legal Land Owner Leo Dwyer Address Victor, Montana

Operator Same Address

Water is deliverd by:— 1. Private System; X 2. Ditch Company; 3. State Project; 4. Federal Project; 5. Irrigation District

If under Ditch Company, Irrigation District, or Government Project, state the number of shares or inches, acre feet, as the case may be in said system

| App. No. Decree No. | NAME OF APPROPRIATOR TO WHOM DECREED | NAME OF STREAM | Date App. Date Priority | Miner's Inches | In Use | NAME OF DITCH (Water Delivered By) | No. | R/F | P/G/S | Present Irr. Acres | Irrigable Acres |
|---|---|---|---|---|---|---|---|---|---|---|---|
| D-45 | Malachi Dwyer | Bear Creek | 6-1-85 | 100 | Yes | Maki-Dwyer Ditch | 1 | R | | 110 | 0 |
| | | | | | | Mize Ditch | 1 | R | | 14 | 0 |

NOTE: R—Denotes Regular Irrigation. F—Flood Irrigation. P—Water diverted by means of pumping. G—Water diverted by gravity. S—Stored Water.

Condition of System Good Topography Valley River Basin Columbia River, Bear Creek,

Adequate Supply: Yes X No Explain

Remarks

Uses Mize Ditch but has no right therein.

| Also in: Plat No. Twp. Rge. | Plat No. Twp. Rge. | Plat No. Twp. Rge. |
|---|---|---|
| Plat No. Twp. Rge. | Plat No. Twp. Rge. | Plat No. Twp. Rge. |

Information From:

Leo Dwyer

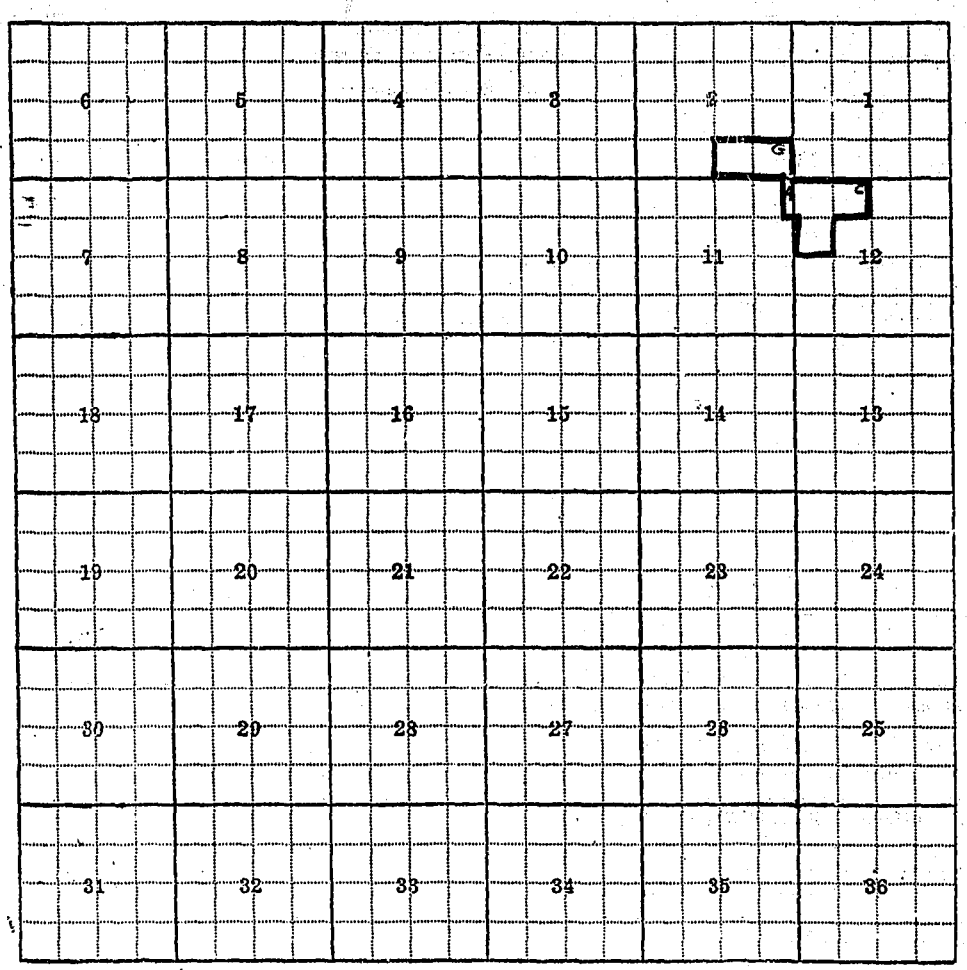
6
5
4
3
2
1
G
A
C
7
8
9
10
11
12
18
17
16
15
14
13
19
20
21
22
23
24
30
29
28
27
26
25
31
32
33
34
35
36

2-G; 11-A; 12-C;

F-1-A 3M-9-55

County Ravalli

STATE OF MONTANA
STATE ENGINEERS OFFICE
Water Resources Survey

T. 7N R. 21W Plat No. 12

Farm Checked: Date 9-6-57

Photo No. 1P-200

By G.Tate

Legal Land Owner Leo & Flora Dwyer Address Victor, Montana

Operator Same Address

Water is deliverd by:— 1. Private System; X 2. Ditch Company; 3. State Project; 4. Federal Project; 5. Irrigation District

If under Ditch Company, Irrigation District, or Government Project, state the number of shares or inches, acre feet, as the case may be in said system

| App. No. Decree No. | NAME OF APPROPRIATOR TO WHOM DECREED | NAME OF STREAM | Date App. Date Priority | Miner's Inches | In Use | NAME OF DITCH (Water Delivered By) | No. | R/F | P/G/S | Present Irr. Acres | Irrigable Acres |
|---|---|---|---|---|---|---|---|---|---|---|---|
| D-44 | M. B. Dowd | Bear Creek | 4-1-80 | 125 | 40 | No. 4 Ditch | 1 | R | | 40 | 0 |

NOTE: R—Denotes Regular Irrigation. F—Flood Irrigation. P—Water diverted by means of pumping. G—Water diverted by gravity. S—Stored Water.

Condition of System Good Topography Valley River Basin Columbia River, Bear Creek,

Adequate Supply: Yes X No. Explain

Remarks

| Also in: Plat No. Twp. Rge. | Plat No. Twp. Rge. | Plat No. Twp. Rge. |
|---|---|---|
| Plat No. Twp. Rge. | Plat No. Twp. Rge. | Plat No. Twp. Rge. |

Information From:

Leo Dwyer

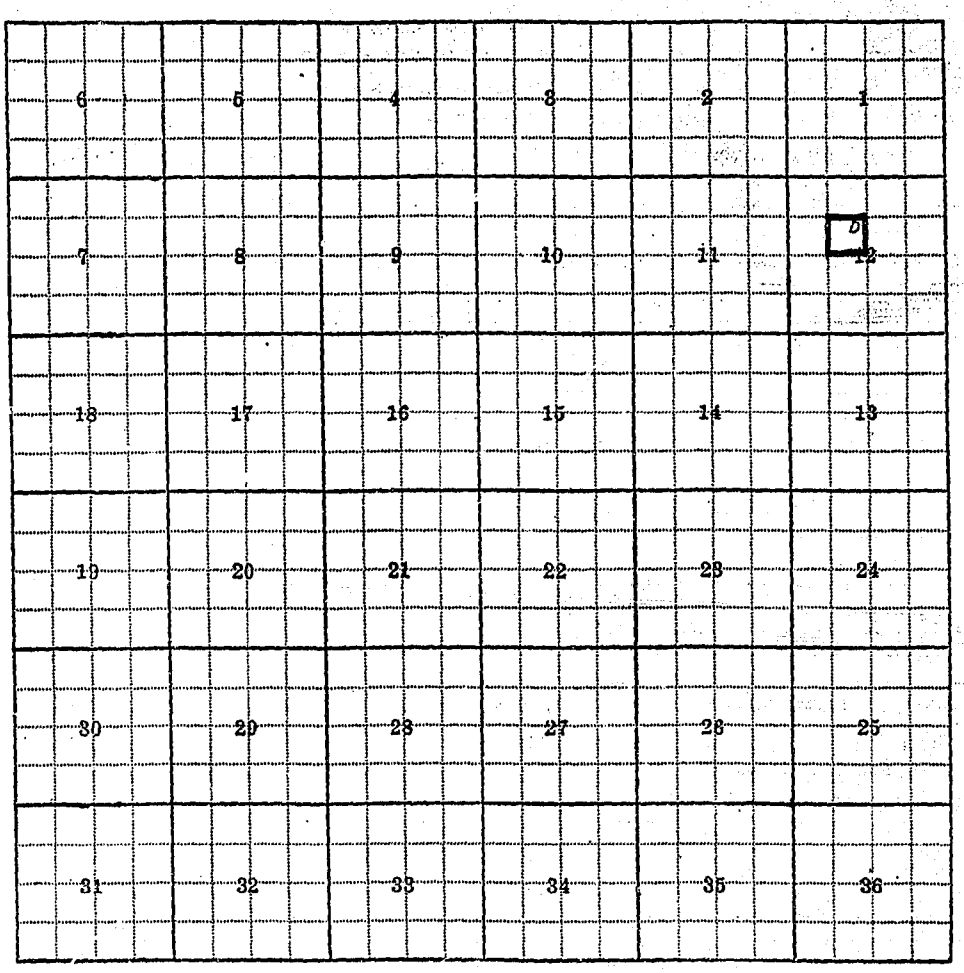
6
5
4
3
2
1
7
8
9
10
11
12
D
18
17
16
15
14
13
19
20
21
22
23
24
30
29
28
27
26
25
31
32
33
34
35
36

12-D;

F-1-A 3M-9-55

County Ravalli

STATE OF MONTANA
STATE ENGINEERS OFFICE
Water Resources Survey

T 7N R 21W Plat No. 12

Farm Checked: Date 10-24-56

Photo No. 1P-198

By C. Furuholmen

Legal Land Owner Joe & Mary Ess Address Victor, Montana

Operator Same Address

Water is deliverd by:— 1. Private System; X 2. Ditch Company; 3. State Project; X 4. Federal Project; 5. Irrigation District

If under Ditch Company, Irrigation District, or Government Project, state the number of shares or inches, acre feet, as the case may be in said system

| App. No. Decree No. | NAME OF APPROPRIATOR TO WHOM DECREED | NAME OF STREAM | Date App. Date Priority | Miner's Inches | In Use | NAME OF DITCH (Water Delivered By) | No. | R/F | P/G/S | Present Irr. Acres | Irrigable Acres |
|---|---|---|---|---|---|---|---|---|---|---|---|
| *D-574 | H. K. Waylett | Fred Burr Creek | 5-1-87 | 30 | 10 | Golay-Waylett-Ess Ditch | 1& 3 | R | | 10 | 15 |

NOTE: R—Denotes Regular Irrigation. F—Flood Irrigation. P—Water diverted by means of pumping. G—Water diverted by gravity. S—Stored Water.

Condition of System Good Topography Hillside River Basin Columbia River, Fred Burr Creek,

Adequate Supply: Yes X No. Explain

Remarks

Joe Ess is signed up for 25 Acre Feet under the Fred Burr Creek Water User ' Association.

*D-574 - Joe Ess - 10 Miner's Inches.
Edwin Waylett - 20 Miner's Inches.

| Also in: Plat No. Twp. Rge. | Plat No. Twp. Rge. | Plat No. Twp. Rge. |
|---|---|---|
| Plat No. Twp. Rge. | Plat No. Twp. Rge. | Plat No. Twp. Rge. |

Information From:
Joe Ess

| | | | | | |
|---|---|---|---|---|---|
| 6 | 5 | 4 | 3 | 2 | 1 |
| 7 | 8 | 9 | 10 | 11 | 12 |
| 18 | 17 | 16 | 15 | 14 | 13 |
| 19 | 20 | 21 | 22 | 23 | 24 |
| 30 | 29 | 28 | 27 | 26 | 25 |
| 31 | 32 | 33 | 34 | 35 | 36 |

23-D:

F-1-A 3M-9-55

County Ravalli

STATE OF MONTANA
STATE ENGINEERS OFFICE
Water Resources Survey

T. 7N R. 21W Plat No. 12

Farm Checked: Date 10-7-57

Photo No. 1P-197; 1P-110; 1P-198

By G.Tate & H.Carpenter

Legal Land Owner Heber & Letha Gilbert Address Victor, Montana

Operator Same Address

Water is deliverd by:— 1. Private System; X 2. Ditch Company; 3. State Project; 4. Federal Project; 5. Irrigation District.

If under Ditch Company, Irrigation District, or Government Project, state the number of shares or inches, acre feet, as the case may be in said system

| App. No. Decree No. | NAME OF APPROPRIATOR TO WHOM DECREED | NAME OF STREAM | Date App. Date Priority | Miner's Inches | In Use | NAME OF DITCH (Water Delivered By) | No. | R/F | P/G/S | Present Irr. Acres | Irrigable Acres |
|---|---|---|---|---|---|---|---|---|---|---|---|
| D-765 | Missoula Mercantile Company | Schiffman Creek | 5-1-85 | 100 | Yes | No. 5 Ditch | 1 | R | | 50 | 0 |
| D-764 | Missoula Mercantile Company | Schiffman Creek | 5-1-83 | .70 | Yes | No. 3 Ditch | 1 | R) | | | |
| D-760 | H.C.Goff, Guardian of Sarah Frances Bourne | Schiffman Creek ✓ | 5-1-83 | 42.5 | 30.5 | No. 3 Ditch | 1 | R) | | | |
| D-756 | Charles Bourne | Schiffman Creek ✓ | 5-1-83 | 47.5 | Yes | No. 3 Ditch | 1 | R) | | 90 | 0 |
| A-1268 | Heber J. Gilbert | Unnamed Creek | 4-18-55 | 160 | Yes | Gilbert Ditch | 1 | R | | 15 | 0 |
| D-766 | Missoula Mercantile Company | Schiffman Creek | 5-15-97 | 100 | Yes | No. 11 Ditch | 1 | R | | 25 | 0 |
| D-755 | Willard Blodgett | Schiffman Creek ✓ | 4-1-01 | 80 | Yes | No. 13 Ditch | 1 | F | | 86 | 0 |
| A-237 | William Bourne | Bourne Gulch | 6-10-85 | 450 | Yes | | | | | | |

NOTE: R—Denotes Regular Irrigation. F—Flood Irrigation. P—Water diverted by means of pumping. G—Water diverted by gravity. S—Stored Water.

Condition of System Good Topography Bench and Mountain side River Basin Columbia River, Schiffman Creek, Bourne Gulch,

Adequate Supply: Yes X No. Explain

Remarks

Wagner has 12 Miner's Inches of D-760 water.

| Also in: Plat No. Twp. Rge. | Plat No. Twp. Rge. | Plat No. Twp. Rge. |
|---|---|---|
| Plat No. Twp. Rge. | Plat No. Twp. Rge. | Plat No. Twp. Rge. |

Information From:

Herber Gilbert

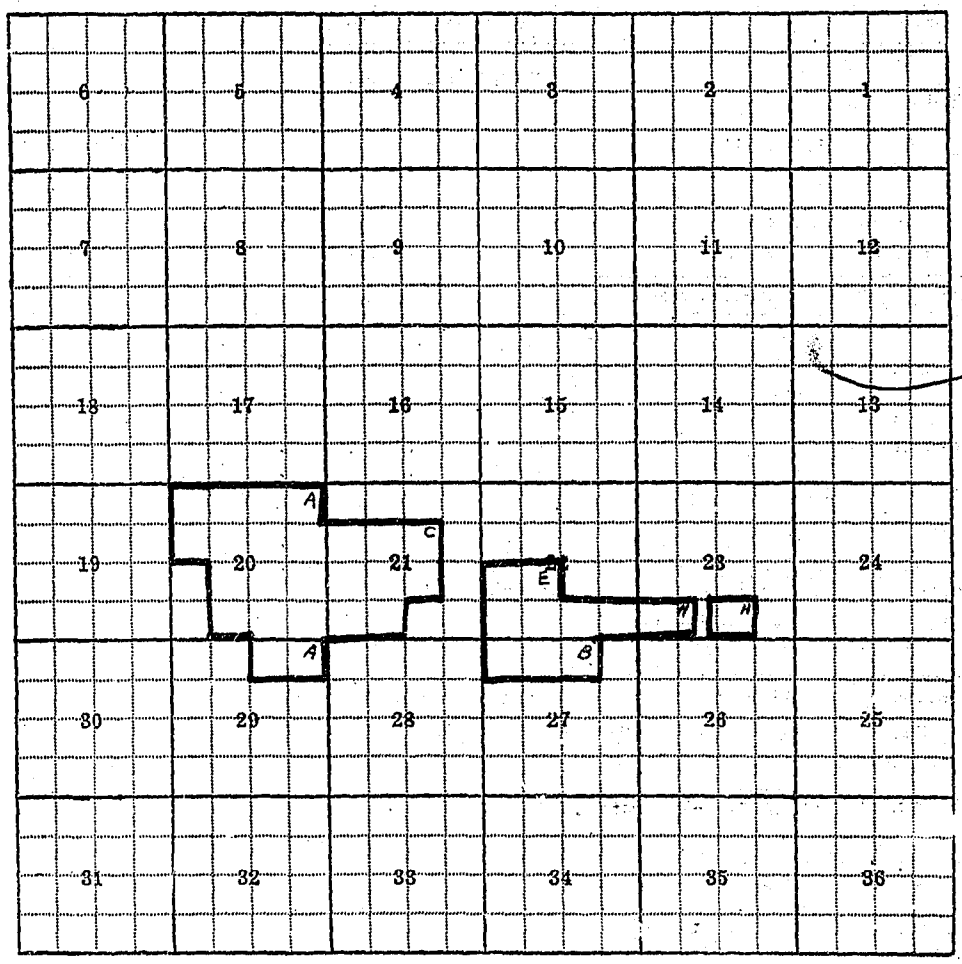


20-A; 21-C; 22-E; 23-H; 27-B; 29-A;

F-1-A 3M-9-55

County Ravalli

STATE OF MONTANA
STATE ENGINEERS OFFICE
Water Resources Survey

T. 7N R. 21W Plat No. 12

Farm Checked: Date 10-15-57

Photo No. 1P-198

By G.Tate & H.Carpenter

Legal Land Owner Ernest & Ruby Golay Address Victor, Montana

Operator Same Address

Water is deliverd by:— 1. Private System; X 2. Ditch Company; 3. State Project; 4. Federal Project; 5. Irrigation District

If under Ditch Company, Irrigation District, or Government Project, state the number of shares or inches, acre feet, as the case may be in said system

| App. No. Decree No. | NAME OF APPROPRIATOR TO WHOM DECREED | NAME OF STREAM | Date App. Date Priority | Miner's Inches | In Use | NAME OF DITCH (Water Delivered By) | No. | R/F | P/G/S | Present Irr. Acres | Irrigable Acres |
|---|---|---|---|---|---|---|---|---|---|---|---|
| D-562 | Elizabeth Porter | Fred Burr Creek | 6-15-83 | 149 1/3 | Part | | | | | | |
| | | | 6-1-94 | 40 | Part | Golay-Waylett-Ess Ditch | 1 | F) | | 256 | 0 |
| D-554 | E. H. Keirns | Fred Burr Creek | 5-1-87 | 80 | Yes | Golay-Waylett-Ess Ditch | 1 | R) | | | |
| D-573 | G. D. Waylett, Jr. | Fred Burr Creek | 5-1-87 | 25 | Yes | Golay-Waylett-Ess Ditch | 1 | R) | | | |
| A-1593 | E. H. Keirns | Winship | | | | | | | | | |
| | G. M. Tuxbury | Seepage | 5-31-02 | 80 | 3/4 | | | | | | |

NOTE: R—Denotes Regular Irrigation. F—Flood Irrigation. P—Water diverted by means of pumping. G—Water diverted by gravity. S—Stored Water.

Condition of System Good Topography Bench and Mountain side River Basin Columbia River, Fred Burr Creek,

Adequate Supply: Yes X No Explain

Remarks

Golay has 3/4 of the Keirns, Tuxbury Appropriation (A-1593) the other 1/4 goes to Winship.
Ernest Golay is signed up for 160 Acre Feet under the Fred Burr Creek Water Users' Association.

| Also in: Plat No. Twp. Rge. | Plat No. Twp. Rge. | Plat No. Twp. Rge. |
|---|---|---|
| Plat No. Twp. Rge. | Plat No. Twp. Rge. | Plat No. Twp. Rge. |

Information From:

Ernest Golay

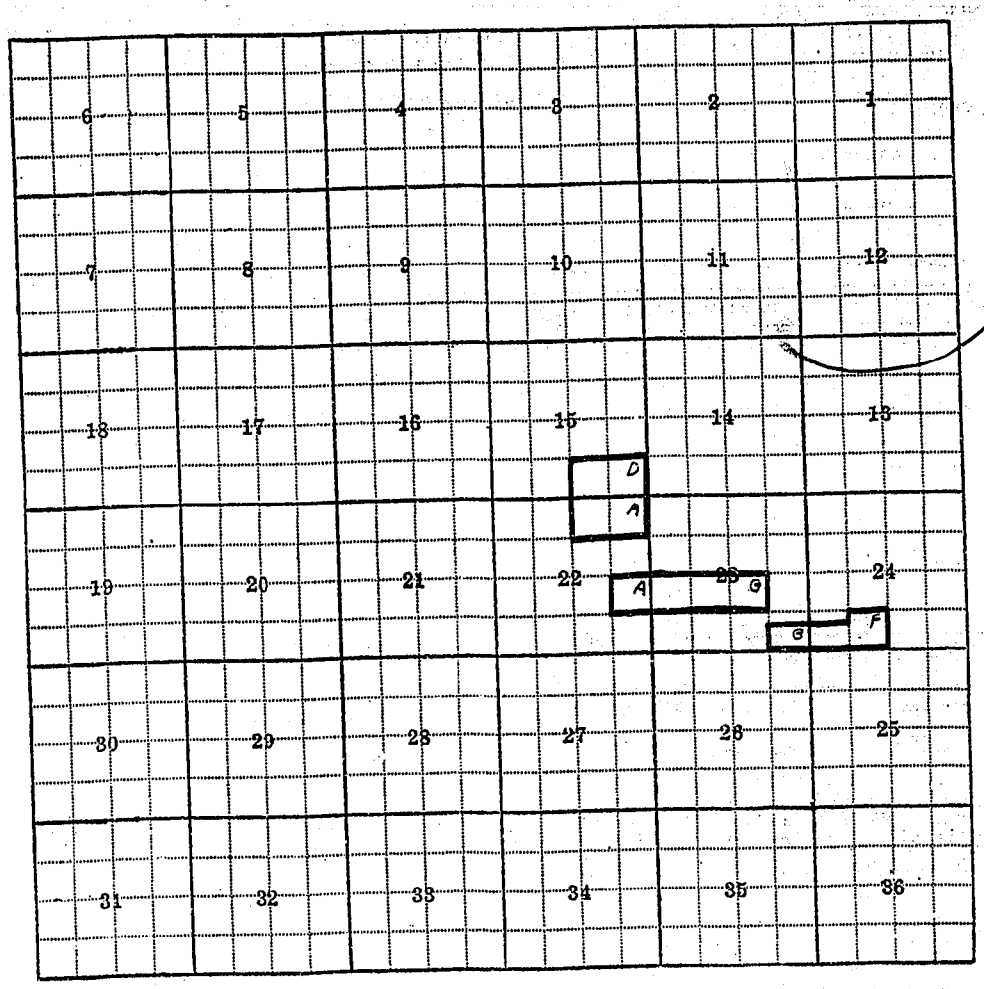


15-D; 22-A; 23-G; 24-F;

F-1-A 3M-9-55

County Ravalli

STATE OF MONTANA
STATE ENGINEERS OFFICE
Water Resources Survey

T. 7N R. 21W Plat No. 12

Farm Checked: Date 10-6-57

Photo No. 1P-199, 1P-198

By G.Tate & H.Carpenter

Legal Land Owner Peter & Fyrn Graham Address Victor, Montana

Operator Same Address

Water is deliverd by:— 1. Private System; X 2. Ditch Company; 3. State Project; 4. Federal Project; 5. Irrigation District

If under Ditch Company, Irrigation District, or Government Project, state the number of shares or inches, acre feet, as the case may be in said system

| App. No. Decree No. | NAME OF APPROPRIATOR TO WHOM DECREED | NAME OF STREAM | Date App. Date Priority | Miner's Inches | In Use | NAME OF DITCH (Water Delivered By) | No. | R/F | P/G/S | Present Irr. Acres | Irrigable Acres |
|---|---|---|---|---|---|---|---|---|---|---|---|
| D-565 * | W. J. Stephens | Fred Burr Creek | 7-7-88 | 158.68 | Yes | Graham Ditch) W. J. Stephens Ditch | 1 | F | | 74 | 0 |

NOTE: R—Denotes Regular Irrigation. F—Flood Irrigation. P—Water diverted by means of pumping. G—Water diverted by gravity. S—Stored Water.

Condition of System Good Topography Bench River Basin Columbia River, Fred Burr Creek

Adequate Supply: Yes ..... No X Explain High water.

Remarks * D-579 A ditch decree establishing a 2/3 interest in the W. J. Stephens Ditch.

| Also in: Plat No. ..... Twp. ..... Rge. ..... | Plat No. ..... Twp. ..... Rge. ..... | Plat No. ..... Twp. ..... Rge. ..... |
|---|---|---|
| Plat No. ..... Twp. ..... Rge. ..... | Plat No. ..... Twp. ..... Rge. ..... | Plat No. ..... Twp. ..... Rge. ..... |

Information From:

Pete Graham

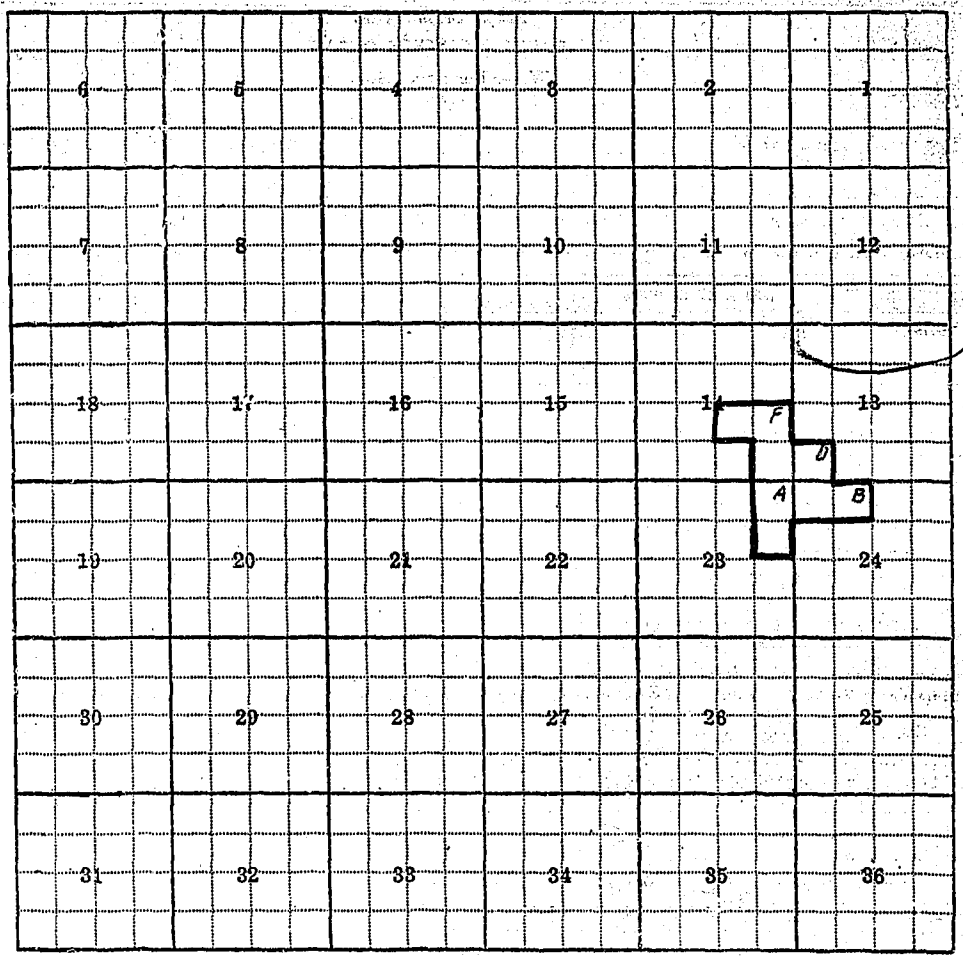


13-D.; 14-F.; 23-A.; 24-B.;

F-1-A 3M-9-55

County Ravalli

STATE OF MONTANA
STATE ENGINEERS OFFICE
Water Resources Survey

T. 7N R. 21W Plat No. 12

Farm Checked: Date 6-24-57

Photo No. 1P-196

By J.Foust & H.Carpenter

Legal Land Owner Arlo Hancock Address Anaconda, Montana

Operator Woodrow (M.) Conklin Address Route #2

Water is deliverd by:— 1. Private System; X 2. Ditch Company; 3. State Project; 4. Federal Project; 5. Irrigation District X

*If under Ditch Company, Irrigation District, or Government Project, state the number of shares or inches, acre feet, as the case may be in said system*

| App. No. Decree No. | NAME OF APPROPRIATOR TO WHOM DECREED | NAME OF STREAM | Date App. Date Priority | Miner's Inches | In Use | NAME OF DITCH (Water Delivered By) | No. | R/F | P/G/S | Present Irr. Acres | Irrigable Acres |
|---|---|---|---|---|---|---|---|---|---|---|---|
| D-657 | C. W. Smith | Mill Creek | 4-1-84 | 22 2/9 | Yes | | | | | | |
| | | | 6-1-89 | 47 1/9 | Yes | Waldherr-Moore-Hinrichs | 1& | | | | |
| | | | | | | Ditch | 5 | R | Res. | 72 | 0 |

NOTE: R—Denotes Regular Irrigation. F—Flood Irrigation. P—Water diverted by means of pumping. G—Water diverted by gravity. S—Stored Water.

Condition of System Fair Topography Mountain Valley River Basin Columbia River, Mill Creek,

Adequate Supply: Yes X No. Explain

Remarks

Woodrow (M.) Conklin is signed up for 2 Shares under the Mill Creek Irrigation District.

| | | |
|---|---|---|
| Also in: Plat No. Twp. Rge. | Plat No. Twp. Rge. | Plat No. Twp. Rge. |
| Plat No. Twp. Rge. | Plat No. Twp. Rge. | Plat No. Twp. Rge. |

Information From:

Conklin

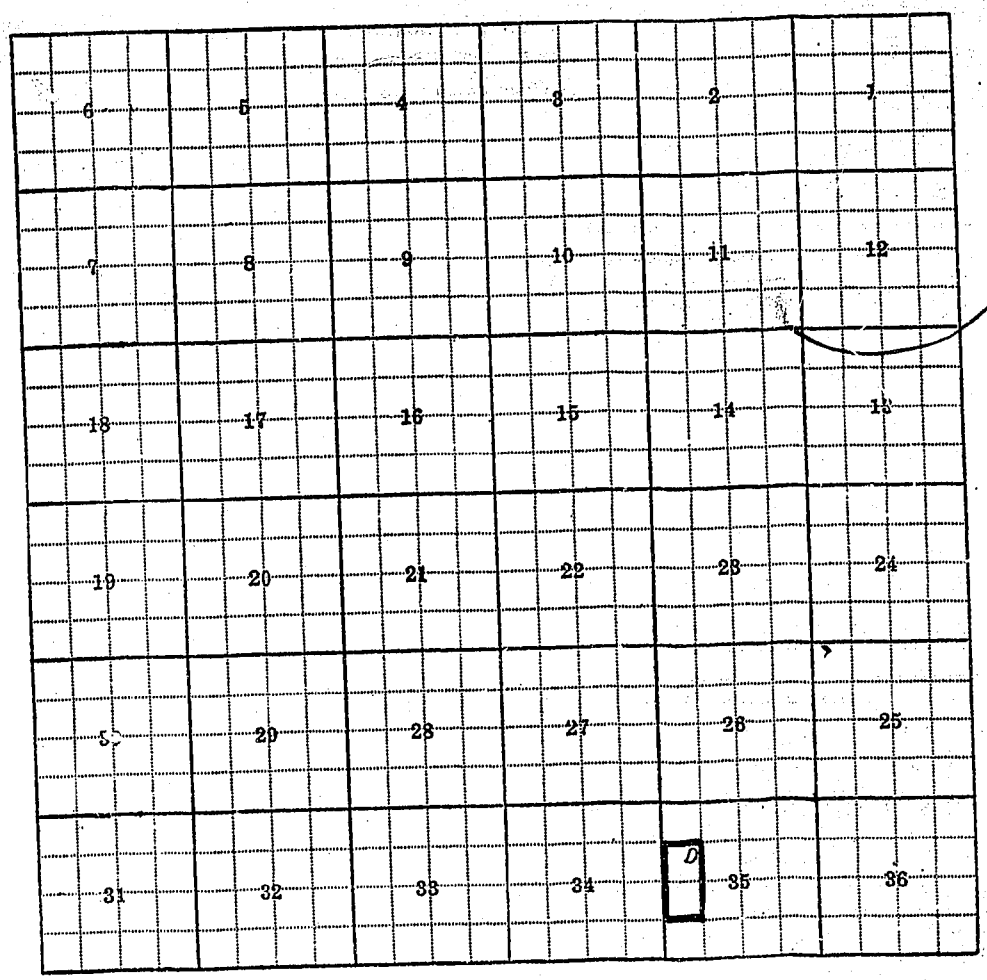
6
5
4
3
2
1
7
8
9
10
11
12
18
17
16
15
14
13
19
20
21
22
23
24
30
29
28
27
26
25
31
32
33
34
D
35
36

35-D:

F-1-A 3M-9-55

County Ravalli

STATE OF MONTANA
STATE ENGINEERS OFFICE
Water Resources Survey

T. 7N. R. 21W. Plat No. 12

Farm Checked: Date 9-20-57

Photo No. 1P-201

By G. Tate

Legal Land Owner Lester Hartley Address Victor, Montana

Operator Address

Water is deliverd by:— 1. Private System; X 2. Ditch Company; 3. State Project; 4. Federal Project; 5. Irrigation District

If under Ditch Company, Irrigation District, or Government Project, state the number of shares or inches, acre feet, as the case may be in said system

| App. No. Decree No. | NAME OF APPROPRIATOR TO WHOM DECREED | NAME OF STREAM | Date App. Date Priority | Miner's Inches | In Use | NAME OF DITCH (Water Delivered By) | No. | R/F | P/G/S | Present Irr. Acres | Irrigable Acres |
|---|---|---|---|---|---|---|---|---|---|---|---|
| D-36 | John M. Cates | Bear Creek | 4-1-89 | 98 | 33 | No. 4 Ditch | 1 | F | | 30 | 0 |

NOTE: R—Denotes Regular Irrigation. F—Flood Irrigation. P—Water diverted by means of pumping. G—Water diverted by gravity. S—Stored Water.

Condition of System Good Topography Bench River Basin Columbia River, Bear Creek,

Adequate Supply: Yes No X Explain High water only.

Remarks

| Also in: Plat No. Twp. Rge. | Plat No. Twp. Rge. | Plat No. Twp. Rge. |
|---|---|---|
| Plat No. Twp. Rge. | Plat No. Twp. Rge. | Plat No. Twp. Rge. |

Information From:

Lester Hartley

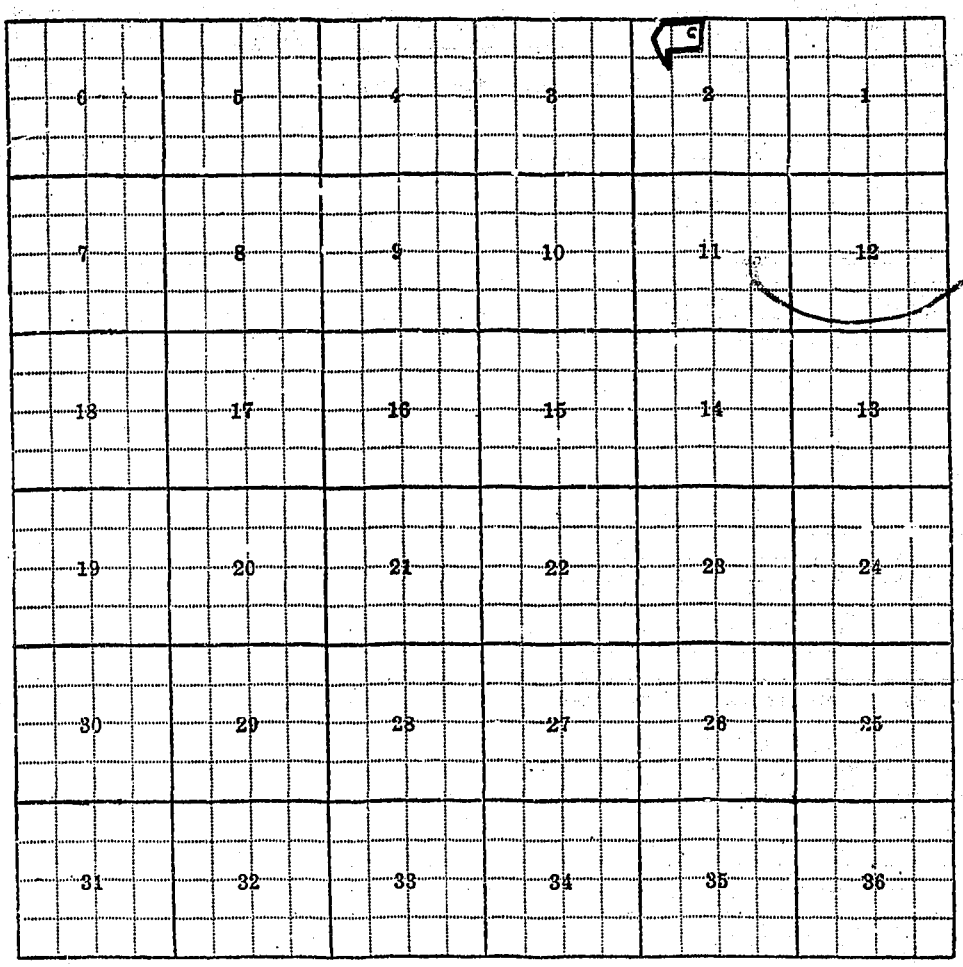
6
5
4
3
2
1
7
8
9
10
11
12
18
17
16
15
14
13
19
20
21
22
23
24
30
29
28
27
26
25
31
32
33
34
35
36

2-C:

F-1-A 3M-9-55

County Ravalli

Farm Checked: Date 10-17-56

By C.Furuholmen

STATE OF MONTANA
STATE ENGINEERS OFFICE
Water Resources Survey

T. 7N R. 21W. Plat No. 12

Photo No. 1P-111, 1P-112

Legal Land Owner Harley & Miriam Heckathorn Address Woodside, Montana (Victor P. O.)

Operator Same Address

Water is deliverd by:— 1. Private System; X 2. Ditch Company; 3. State Project; 4. Federal Project; 5. Irrigation District

If under Ditch Company, Irrigation District, or Government Project, state the number of shares or inches, acre feet, as the case may be in said system

| App. No. Decree No. | NAME OF APPROPRIATOR TO WHOM DECREED | NAME OF STREAM | Date App. Date Priority | Miner's Inches | In Use | NAME OF DITCH (Water Delivered By) | No. | R/F | P/G/S | Present Irr. Acres | Irrigabl Acres |
|---|---|---|---|---|---|---|---|---|---|---|---|
| D-534 ✓ | Herman Knaak | South Fork Cow Creek | 6-1-01 | 50 | Yes | Heckathorn Ditch | 1 | F | | 30 | 0 |
| D-751 | Andrew Aichele | Schiffman Creek | 5-1-95 | 160 | Yes) | Heckathorn Ditches | 1 | F | | 31 | 0 |
| D-763 ✓ | Herman Knaak | Schiffman Creek | 4-1-03 | 160 | Yes) | | | | | | |

NOTE: R—Denotes Regular Irrigation. F—Flood Irrigation. P—Water diverted by means of pumping. G—Water diverted by gravity. S—Stored Water.

Condition of System Fair Topography Hillside River Basin Columbia River, Cow Creek, Schiffman (Sheafman) Creek.

Adequate Supply: Yes..... No X Explain Flood rights.

Remarks

Claims three small lakes on Sheafman Creek as reservoirs.

| Also in: Plat No..... Twp..... Rge..... Plat No..... Twp..... Rge..... | Plat No..... Twp..... Rge..... Plat No..... Twp..... Rge..... | Plat No..... Twp..... Rge..... Plat No..... Twp..... Rge..... |
|---|---|---|

Information From:

Miriam Heckathorn

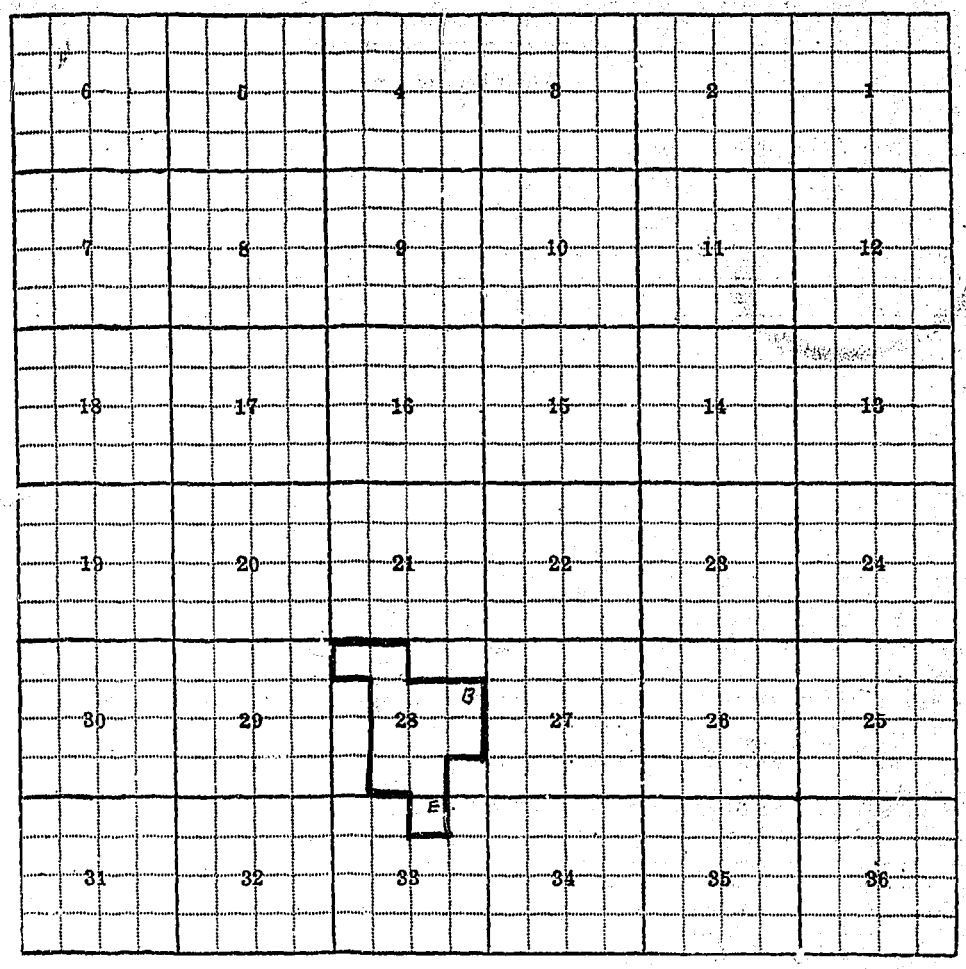
6
5
4
3
2
1
7
8
9
10
11
12
18
17
16
15
14
13
19
20
21
22
23
24
30
29
28
B
27
26
25
E
31
32
33
34
35
36

28-B; 33-E;

F-1-A 3M-9-55

County Ravalli

STATE OF MONTANA
STATE ENGINEERS OFFICE
Water Resources Survey

T. 7N R. 21W Plat No. 12

Farm Checked: Date 10-17-56

Photo No. 1P-112

By C. Furuholmen

Legal Land Owner Lee & Minnie Heckathorn Address Woodside, Montana (Victor P. O.)

Operator Same Address

Water is deliverd by:— 1. Private System; x 2. Ditch Company; 3. State Project; 4. Federal Project; 5. Irrigation District

If under Ditch Company, Irrigation District, or Government Project, state the number of shares or inches, acre feet, as the case may be in said system

| App. No. Decree No. | NAME OF APPROPRIATOR TO WHOM DECREED | NAME OF STREAM | Date App. Date Priority | Miner's Inches | In Use | NAME OF DITCH (Water Delivered By) | No. | R/F | P/G/S | Present Irr. Acres | Irrigable Acres |
|---|---|---|---|---|---|---|---|---|---|---|---|
| A-890 ✓ | William H. Miller | Sage Creek | 6- -89 | 80 | Yes | Heckathorn Ditch | 1 | R) | | | |
| D-768 ✓ | William H. Miller | Schiffman Creek (Sheafman) | 5-1-96 | 40 | Yes | Heckathorn Ditch | 1 | F) | | 30 | 0 |

NOTE: R—Denotes Regular Irrigation. F—Flood Irrigation. P—Water diverted by means of pumping. G—Water diverted by gravity. S—Stored Water.

Condition of System Fair Topography Hillside River Basin Columbia River, Sage Creek, Schiffman Creek.

Adequate Supply: Yes ..... No. X Explain Flood rights.

Remarks

| Also in: Plat No. ..... Twp. ..... Rge. ..... | Plat No. ..... Twp. ..... Rge. ..... | Plat No. ..... Twp. ..... Rge. ..... |
|---|---|---|
| Plat No. ..... Twp. ..... Rge. ..... | Plat No. ..... Twp. ..... Rge. ..... | Plat No. ..... Twp. ..... Rge. ..... |

Information From:

Miriam Heckathorn


6
5
4
3
2
1
7
8
9
10
11
12
18
17
16
15
14
13
19
20
21
22
23
24
30
29
28
27
26
25
D
A
31
32
33
34
35
36

28-D; 33-A;

F-1-A 3M-9-55

County Ravalli

T. 7N R. 21W. Plat No. 12

STATE OF MONTANA
STATE ENGINEERS OFFICE
Water Resources Survey

Farm Checked: Date 9-7-57

Photo No. 1P-200

By G.Tate

Legal Land Owner Ward Hendrick Address Victor, Montana

Operator Same Address

Water is deliverd by:— 1. Private System; X 2. Ditch Company; 3. State Project; 4. Federal Project; 5. Irrigation District

If under Ditch Company, Irrigation District, or Government Project, state the number of shares or inches, acre feet, as the case may be in said system

| App. No. Decree No. | NAME OF APPROPRIATOR TO WHOM DECREED | NAME OF STREAM | Date App. Date Priority | Miner's Inches | In Use | NAME OF DITCH (Water Delivered By) | No. | R/F | P/G/S | Present Irr. Acres | Irrigable Acres |
|---|---|---|---|---|---|---|---|---|---|---|---|
| D-37 | Nellie Chamberlain | Bear Creek | 4-1-80 | 125 | Yes | No. 4 Ditch | 1 | R | | 130 | 0 |

NOTE: R—Denotes Regular Irrigation. F—Flood Irrigation. P—Water diverted by means of pumping. G—Water diverted by gravity. S—Stored Water.

Condition of System Good Topography Valley River Basin Columbia River, Bear Creek.

Adequate Supply: Yes X No Explain

Remarks

| Also in: Plat No. Twp. Rge. | Plat No. Twp. Rge. | Plat No. Twp. Rge. |
|---|---|---|
| Plat No. Twp. Rge. | Plat No. Twp. Rge. | Plat No. Twp. Rge. |

Information From:
Ward Hendrick

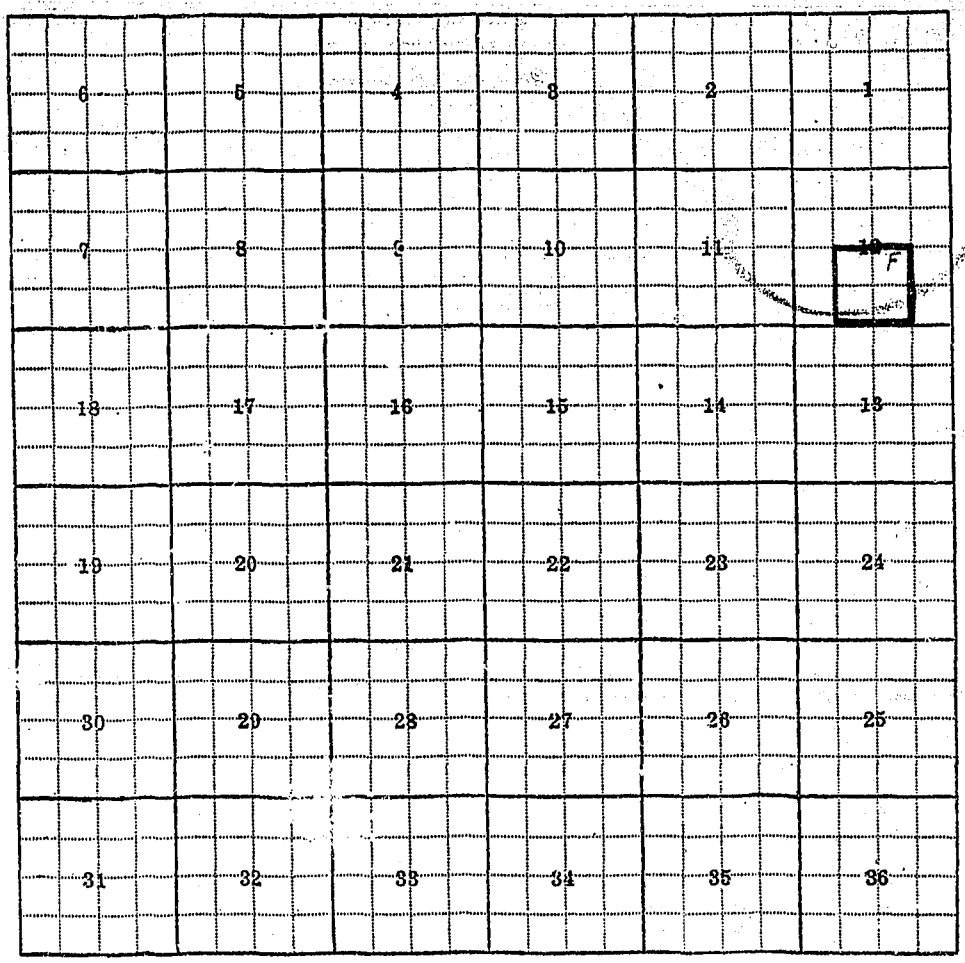
6
5
4
3
2
1
7
8
9
10
11
12
F
18
17
16
15
14
13
19
20
21
22
23
24
30
29
28
27
26
25
31
32
33
34
35
36

12-F;

F-1-A 3M-9-55

County Ravalli

STATE OF MONTANA
STATE ENGINEERS OFFICE
Water Resources Survey

T. 7N R. 21W Plat No. 12

Farm Checked: Date 11-13-57

Photo No. 1P-198

By H.Carpenter & G.Tate

Legal Land Owner Henry Hightower Address Victor, Montana

Operator M. D. Shram Address

Water is deliverd by:— 1. Private System; X 2. Ditch Company; 3. State Project; 4. Federal Project; 5. Irrigation District

If under Ditch Company, Irrigation District, or Government Project, state the number of shares or inches, acre feet, as the case may be in said system

| App. No. Decree No. | NAME OF APPROPRIATOR TO WHOM DECREED | NAME OF STREAM | Date App. Date Priority | Miner's Inches | In Use | NAME OF DITCH (Water Delivered By) | No. | R/F | P/G/S | Present Irr. Acres | Irrigable Acres |
|---|---|---|---|---|---|---|---|---|---|---|---|
| D-557 | W. Machen | Fred Burr Creek | 5-1-83 | 15 | Yes | | | | | | |
| | | | 6-15-83 | 149 1/3 | Yes | | | | | | |
| | | | 9-1-89 | 40 | Yes | Machen (Shram) Ditch | 1 | R | | 98 | 0 |
| No | | | | | | | | | | | |
| Filing | | Swamp | | | | Shram Ditch | 1 | R | | 27 | 0 |
| | | (Used since Machen | | | | | | | | | |
| | | owned place) | | | | | | | | | |
| A-239 | John Johnson | Bourne Gulch | 5-1-92 | | Use | | | | | | |
| | | | | | Right | | | | | | |

NOTE: R—Denotes Regular Irrigation. F—Flood Irrigation. P—Water diverted by means of pumping. G—Water diverted by gravity. S—Stored Water.

Condition of System Good Topography Valley River Basin Columbia River, Fred Burr Creek, Swamp.

Adequate Supply: Yes X No Explain

Remarks

| Also in: Plat No. Twp. Rge. | Plat No. Twp. Rge. | Plat No. Twp. Rge. |
|---|---|---|
| Plat No. Twp. Rge. | Plat No. Twp. Rge. | Plat No. Twp. Rge. |

Information From: M. D. Shram

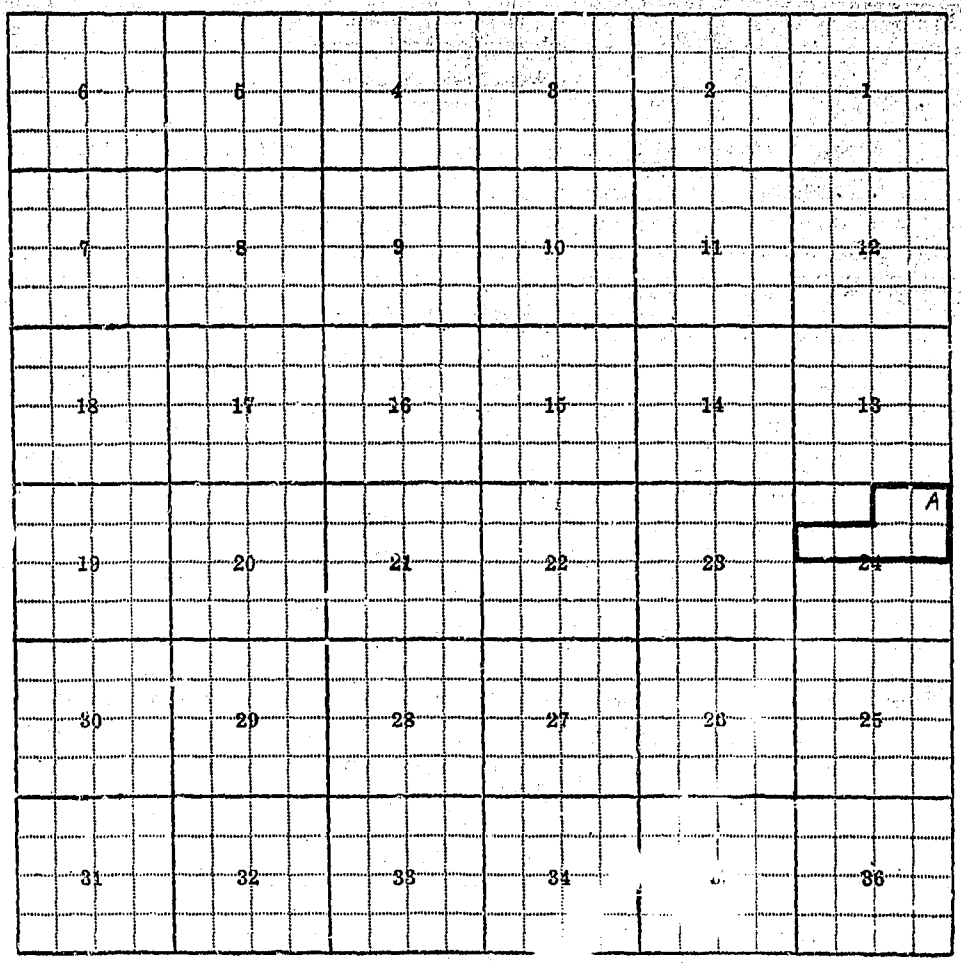
6
5
4
3
2
1
7
8
9
10
11
12
18
17
16
15
14
13
A
19
20
21
22
23
24
30
29
28
27
26
25
31
32
33
34
35
36

24-A

F-1-A

County Ravalli

STATE OF MONTANA
STATE ENGINEERS OFFICE
Water Resources Survey

T 7N R 21W Plat No. 12

Farm Checked: Date 11-13-57

Photo No. 1P-198

By Hershel Carpenter & George Tate

Legal Land Owner Henry & Margaret Hightower Address Victor, Montana

Operator M. D. Shram Address

Water is deliverd by:— 1. Private System; x 2. Ditch Company; 3. State Project; 4. Federal Project; 5. Irrigation District

If under Ditch Company, Irrigation District, or Government Project, state the number of shares or inches, acre feet, as the case may be in said system

| App. No. Decree No. | NAME OF APPROPRIATOR TO WHOM DECREED | NAME OF STREAM | Date App. Date Priority | Miner's Inches | In Use | NAME OF DITCH (Water Delivered By) | No. | R/F | P/G/S | Present Irr. Acres | Irrigable Acres |
|---|---|---|---|---|---|---|---|---|---|---|---|
| *No filing | | Unnamed Gulch | | | | Shram Ditch | 1 | F | | 10 | 0 |
| D-558 | A. N. Mittower | Fred Burr Creek | 5-15-93 | 104 | Yes | Mittower(Shram)Ditch | 1 | R | | 40 | 0 |
| No filing | | Swamp's | | | | Shram Ditches | 1 | R | | 40 | 0 |

NOTE: R—Denotes Regular Irrigation. F—Flood Irrigation. P—Water diverted by means of pumping. G—Water diverted by gravity. S—Stored Water.

Condition of System Good Topography Valley River Basin Columbia River, Unnamed Gulch,
Adequate Supply: Yes x No Explain Fred Burr Creek, Swamps
Remarks *Has used Unnamed Gulch water for 7 years, is just a use right, water has been used for several years before he has used it.

| Also in: Plat No. Twp. Rge. | Plat No. Twp. Rge. | Plat No. Twp. Rge. |
|---|---|---|
| Plat No. Twp. Rge. | Plat No. Twp. Rge. | Plat No. Twp. Rge. |

Information From:
M. D. Shram

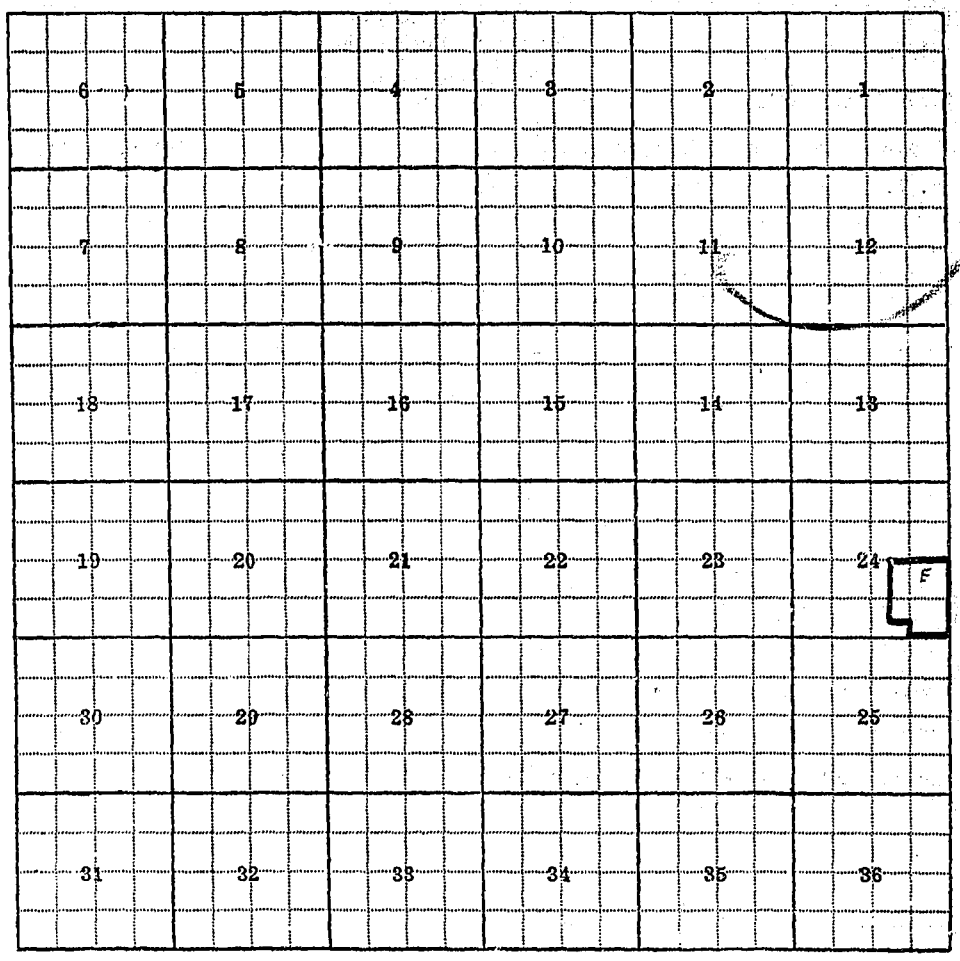
6
5
4
3
2
1
7
8
9
10
11
12
18
17
16
15
14
13
19
20
21
22
23
24
F
30
29
28
27
26
25
31
32
33
34
35
36

24-2

F-1-A 3M-9-55

County Ravalli

STATE OF MONTANA
STATE ENGINEERS OFFICE
Water Resources Survey

T. 7N R. 21W. Plat No. 12

Farm Checked Date 8-24-57

Photo No. 1P-107

By V.Chadbourne

Legal Land Owner Lenore P. Hill Address Victor, Montana

Operator Address

Water is deliverd by:— 1. Private System; X 2. Ditch Company; 3. State Project; 4. Federal Project; 5. Irrigation District

If under Ditch Company, Irrigation District, or Government Project, state the number of shares or inches, acre feet, as the case may be in said system

| App. No. Decree No. | NAME OF APPROPRIATOR TO WHOM DECREED | NAME OF STREAM | Date App. Date Priority | Miner's Inches | In Use | NAME OF DITCH (Water Delivered By) | No. | R/F | P/G/S | Present Irr. Acres | Irrigable Acres |
|---|---|---|---|---|---|---|---|---|---|---|---|
| D-1026 | John Payne | Gash Creek | 6-1-88 | 80 | 1/4 | Payne Ditch | 1 | F | | 40 | 0 |

NOTE: R—Denotes Regular Irrigation. F—Flood Irrigation. P—Water diverted by means of pumping. G—Water diverted by gravity. S—Stored Water.

Condition of System Good Topography Mountainous River Basin Columbia River, Gash Creek,

Adequate Supply: Yes..... No. X Explain Late right.

Remarks

| Also in: Plat No. 8 Twp. 8N Rge. 21W. | Plat No. Twp. Rge. | Plat No. Twp. Rge. |
|---|---|---|
| Plat No. Twp. Rge. | Plat No. Twp. Rge. | Plat No. Twp. Rge. |

Information From:
Harold Kinread

| | | | | | |
|---|---|---|---|---|---|
| 6 | 5 | 4 | C 3 | 2 | 1 |
| 7 | 8 | 9 | 10 | 11 | 12 |
| 18 | 17 | 16 | 15 | 14 | 13 |
| 19 | 20 | 21 | 22 | 23 | 24 |
| 30 | 29 | 28 | 27 | 26 | 25 |
| 31 | 32 | 33 | 34 | 35 | 36 |

3-C:

F-1-A 3M-9-55

County Ravalli

STATE OF MONTANA
STATE ENGINEERS OFFICE
Water Resources Survey

T. 7N R. 21W Plat No. 12

Farm Checked: Date 7-26-57

Photo No. 1P-196

By Jack Foust

Legal Land Owner Russell O. Iman Address Victor, Montana

Operator Address

Water is deliverd by:— 1. Private System; X 2. Ditch Company; X 3. State Project; 4. Federal Project; 5. Irrigation District

If under Ditch Company, Irrigation District, or Government Project, state the number of shares or inches, acre feet, as the case may be in said system

| App. No. Decree No. | NAME OF APPROPRIATOR TO WHOM DECREED | NAME OF STREAM | Date App. Date Priority | Miner's Inches | In Use | NAME OF DITCH (Water Delivered By) | No. | R/F | P/G/S | Present Irr. Acres | Irrigable Acres |
|---|---|---|---|---|---|---|---|---|---|---|---|
| A-706 | R. M. Bones | Browning Creek ) | | | ) | | | | | | |
| | | McRae Gulch ) | 8-19-01 | All | Yes) | Iman Ditches | 1 | R | | 90 | 0 |
| A-708 | Wilhelmina Iman | Browning Creek ) | | | ) | | | | | | |
| | | McRae Gulch ) | 7-7-16 | 160 | Yes) | | | | | | |
| A-707 | Royal M. Bones | Middle McRae Gulch | 5-22-02 | All | Yes | Iman Ditches | 1 | R | | 8 | 0 |
| A-1558 | M. D. Greenfield | Seepage near N. line) | | | | | | | | | |
| | | SW 36 ) | | | | | | | | | |
| | | Browning Creek ) | 4-14-03 | 100 | Yes | Iman Ditches | 1 | R | | | |
| D-230, | Woodside Irrigation | | | | | | | | | | |
| | Co. | Bitterroot River | 10-1-05 | 2000 | 180 sh. | Woodside Ditch | 2 | R | | 89 | 0 |
| D-531 | John S. Iman | Cowan (Cow) Creek | 3-1-00 | 50 | Yes | Iman Ditches | 1 | R | | 24 | 0 |
| No | | | | | | | | | | | |
| Filing | | Unknown Gulch | | | | Iman Ditches | 1 | R | | 12 | 0 |

NOTE: R—Denotes Regular Irrigation. F—Flood Irrigation. P—Water diverted by means of pumping. G—Water diverted by gravity. S—Stored Water.

Condition of System Good Topography Valley River Basin Columbia River, Bitterroot River, Browning Creek, McRae Creek, Middle McRae Creek, Cowan Creek, Unknown Gulch,

Adequate Supply: Yes X No Explain

Remarks Russell O. Iman is signed up for 180 Shares under the Woodside Irrigation Company.

| Also in: Plat No. Twp. Rge. | Plat No. Twp. Rge. | Plat No. Twp. Rge. |
|---|---|---|
| Plat No. Twp. Rge. | Plat No. Twp. Rge. | Plat No. Twp. Rge. |

Information From:

Russell O. Iman

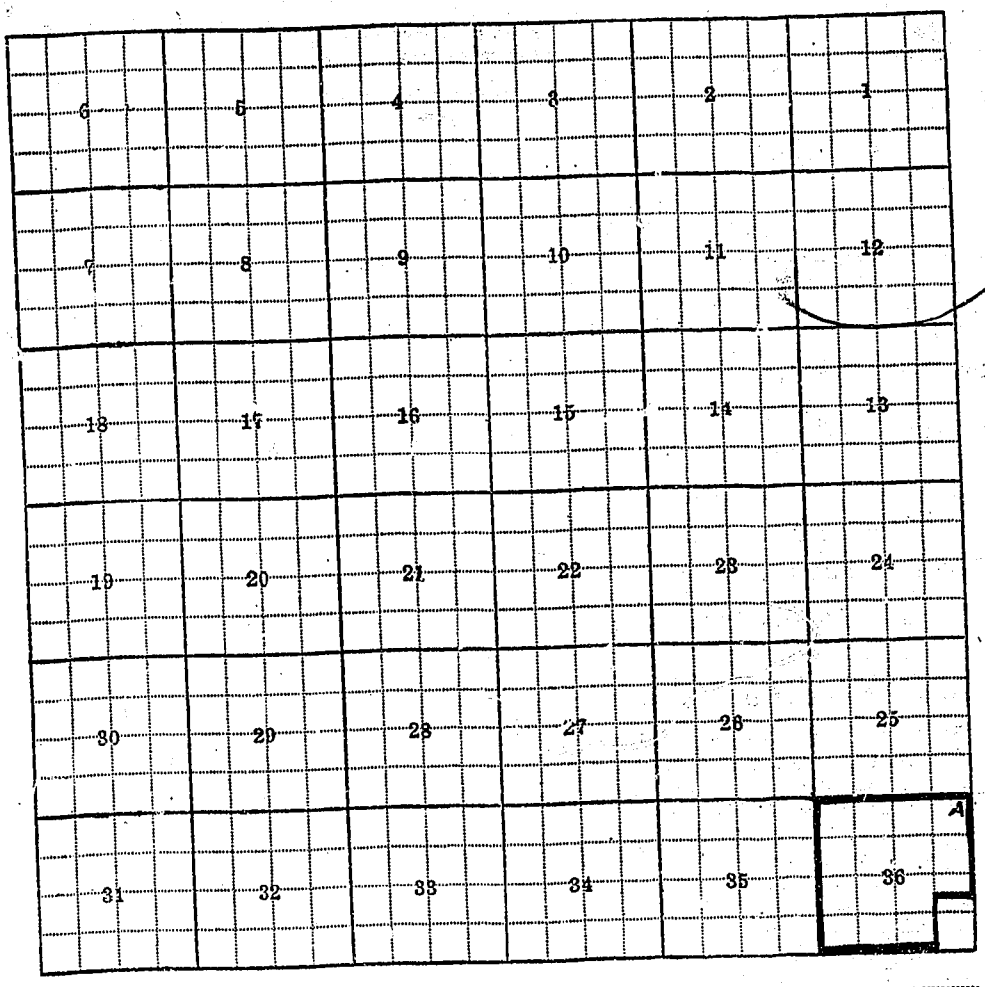
6
5
4
3
2
1
7
8
9
10
11
12
18
17
16
15
14
13
19
20
21
22
23
24
30
29
28
27
26
25
A
31
32
33
34
35
36

36-A:

F-1-A 3M-9-55

County Ravalli

STATE OF MONTANA
STATE ENGINEERS OFFICE
Water Resources Survey

T. 7N R. 21W Plat No. 12

Farm Checked: Date 9-6-57

Photo No. 1P-201

By V. Chadbourne

Legal Land Owner Matt Isaacson Address

Operator Ralph McVey Address Victor, Montana

Water is deliverd by:— 1. Private System; X 2. Ditch Company; 3. State Project; 4. Federal Project; 5. Irrigation District

If under Ditch Company, Irrigation District, or Government Project, state the number of shares or inches, acre feet, as the case may be in said system

| App. No. Decree No. | NAME OF APPROPRIATOR TO WHOM DECREED | NAME OF STREAM | Date App. Date Priority | Miner's Inches | In Use | NAME OF DITCH (Water Delivered By) | No. | R/F | ~~P/G/S~~ | Present Irr. Acres | Irrigable Acres |
|---|---|---|---|---|---|---|---|---|---|---|---|
| D-55 | Emanuel Kattelus | Bear Creek | 4-1-99 | 40 | Yes | Kattelus | 1 | F | | 18 | 0 |

NOTE: R—Denotes Regular Irrigation. F—Flood Irrigation. P—Water diverted by means of pumping. G—Water diverted by gravity. S—Stored Water.

Condition of System Poor Topography Creek Bottom River Basin Columbia River, Bear Creek

Adequate Supply: Yes..... No...x..... Explain late right

Remarks

| Also in: Plat No..... Twp..... Rge..... | Plat No..... Twp..... Rge..... | Plat No..... Twp..... Rge..... |
|---|---|---|
| Plat No..... Twp..... Rge..... | Plat No..... Twp..... Rge..... | Plat No..... Twp..... Rge..... |

Information From:

Ralph McVey

| | | | | | |
|---|---|---|---|---|---|
| 6 | 5 | 4 | 3 | 2 | 1 F |
| 7 | 8 | 9 | 10 | 11 | 12 |
| 18 | 17 | 16 | 15 | 14 | 13 |
| 19 | 20 | 21 | 22 | 23 | 24 |
| 30 | 29 | 28 | 27 | 26 | 25 |
| 31 | 32 | 33 | 34 | 35 | 36 |

1-F:

F-1-A 3M-9-55

County Ravalli

Farm Checked: Date 6-8-57

By J. Foust & D.Barrick

STATE OF MONTANA
STATE ENGINEERS OFFICE
Water Resources Survey

T. 7N R. 21W Plat No. 12

Photo No. 1P-112; 1P-196

Legal Land Owner J. P. & Marie Kaphammer Address Route #2 - Hamilton, Montana

Operator Address

Water is deliverd by:— 1. Private System; X 2. Ditch Company; 3. State Project; 4. Federal Project; 5. Irrigation District X

If under Ditch Company, Irrigation District, or Government Project, state the number of shares or inches, acre feet, as the case may be in said system

| App. No. Decree No. | NAME OF APPROPRIATOR TO WHOM DECREED | NAME OF STREAM | Date App. Date Priority | Miner's Inches | In Use | NAME OF DITCH (Water Delivered By) | No. | R/F | P/G/S | Present Irr. Acres | Irrigable Acres |
|---|---|---|---|---|---|---|---|---|---|---|---|
| D-653 | John Sears | Mill Creek | 4-1-84 | 33 1/3 | 11 1/9 | ) | | | | | |
| | | | 6-1-89 | 133 2/3 | Yes | ) Waldherr | 1 & | | | | |
| D-620 | D. R. Baughman | Mill Creek | 4-1-82 | 142 | 56 | ) Moore-Hinrichs Ditch | 5 | R | Res | 175 | 0 |
| D-533 | Willard Blodgett | So. Fk. Cow Creek | 6-1-96 | 12 | not in use | | | | | | |

NOTE: R—Denotes Regular Irrigation. F—Flood Irrigation. P—Water diverted by means of pumping. G—Water diverted by gravity. S—Stored Water.

Condition of System Fair Topography Mountain Side River Basin Columbia River, Mill Creek,

Adequate Supply: Yes X No. Explain

Remarks

200 inches for 9 days out of Mill Lake.

J. P. Kaphammer is signed up for 5 shares under the Mill Creek Irrigation District.

The D-653 water is divided between:

J. P. Kaphammer - 11 1/9 Miner's Inches )
C. R. Kench - 22 2/9 Miner's Inches ) 33 1/3 Miner's Inches.

J. P. Kaphammer - 44 5/9 Miner's Inches )
C. R. Kench - 89 1/9 Miner's Inches ) 133 2/3 Miner's Inches.

| Also in: Plat No. Twp. Rge. | Plat No. Twp. Rge. | Plat No. Twp. Rge. |
|---|---|---|
| Plat No. Twp. Rge. | Plat No. Twp. Rge. | Plat No. Twp. Rge. |

Information From:

J.P. & Marie Kaphammer

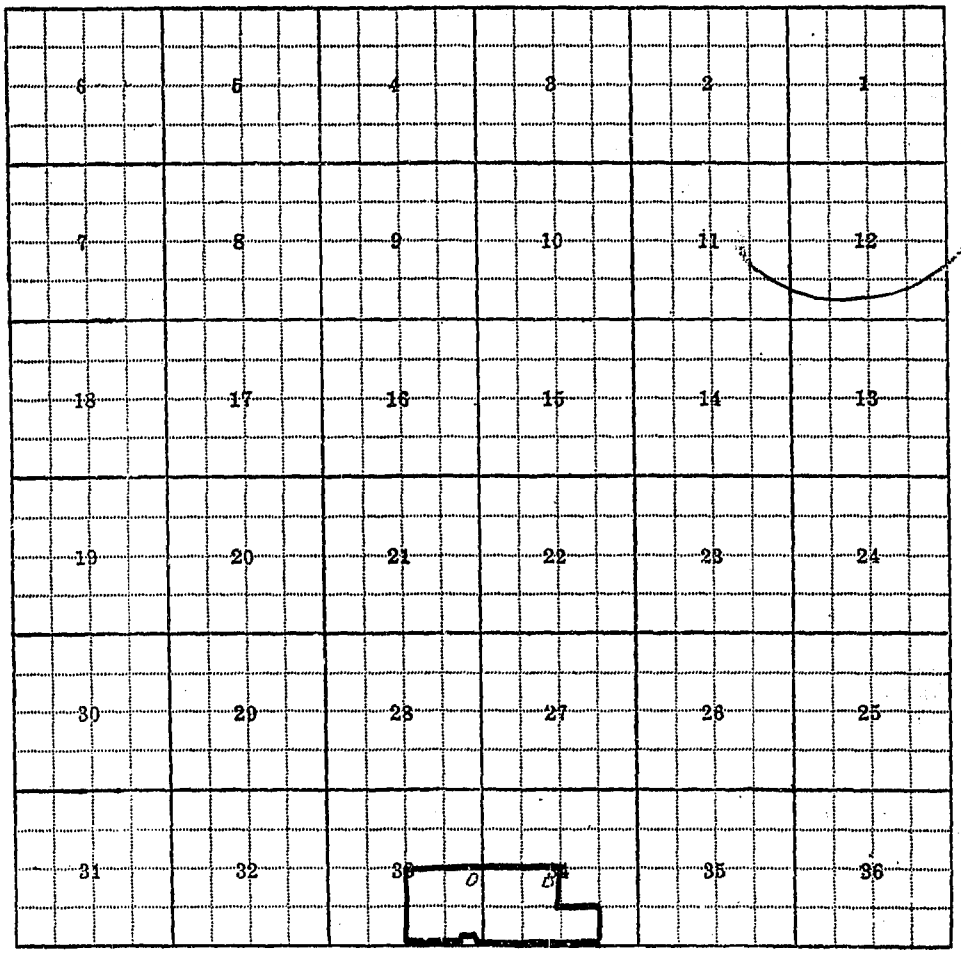
6
5
4
3
2
1
7
8
9
10
11
12
18
17
16
15
14
13
19
20
21
22
23
24
30
29
28
27
26
25
31
32
33
O
B
34
35
36

33-D; 34-D;

F-1-A 3M-9-55

County Ravalli

Farm Checked: Date 10-20-56

By Clint Furuholmen

STATE OF MONTANA
STATE ENGINEERS OFFICE
Water Resources Survey

T. 7N R. 21W. Plat No. 12

Photo No. 1P-197

Legal Land Owner Henry & Ellen Karstens Address

Operator Claude Downing (buying) Address Woodside, Montana (Victor P.O.)

Water is deliverd by:— 1. Private System; X 2. Ditch Company; 3. State Project; 4. Federal Project; 5. Irrigation District

If under Ditch Company, Irrigation District, or Government Project, state the number of shares or inches, acre feet, as the case may be in said system

| App. No. Decree No. | NAME OF APPROPRIATOR TO WHOM DECREED | NAME OF STREAM | Date App. Date Priority | Miner's Inches | In Use | NAME OF DITCH (Water Delivered By) | No. | R/F | P/G/S | Present Irr. Acres | Irrigable Acres |
|---|---|---|---|---|---|---|---|---|---|---|---|
| D-532 | Dora Buckridge | | | | | | | | | | |
| | Thompson | Cowan (Cow) Creek | 5-1-87 | 100 | Yes | Buckridge Ditch | 1 | R | | 30 | 0 |
| | | Cowan (Cow) Creek ) | | | | Buckridge Ditch | 1 | R | | 30 | 0 |
| D-757 | William H. Buckridge | Schiffman Creek ) | | | | | | | | | |
| | | (Sheafman) ) | 4-1-83 | 120 | Yes | Buckridge Ditch | | | | | |

NOTE: R—Denotes Regular Irrigation. F—Flood Irrigation. P—Water diverted by means of pumping. G—Water diverted by gravity. S—Stored Water.

Condition of System Good Topography Creek Bottom River Basin Columbia River, Cow Creek, Schiffman Creek.

Adequate Supply: Yes X No. Explain

Remarks

| Also in: Plat No. Twp. Rge. | Plat No. Twp. Rge. | Plat No. Twp. Rge. |
|---|---|---|
| Plat No. Twp. Rge. | Plat No. Twp. Rge. | Plat No. Twp. Rge. |

Information From:

Claude Downing

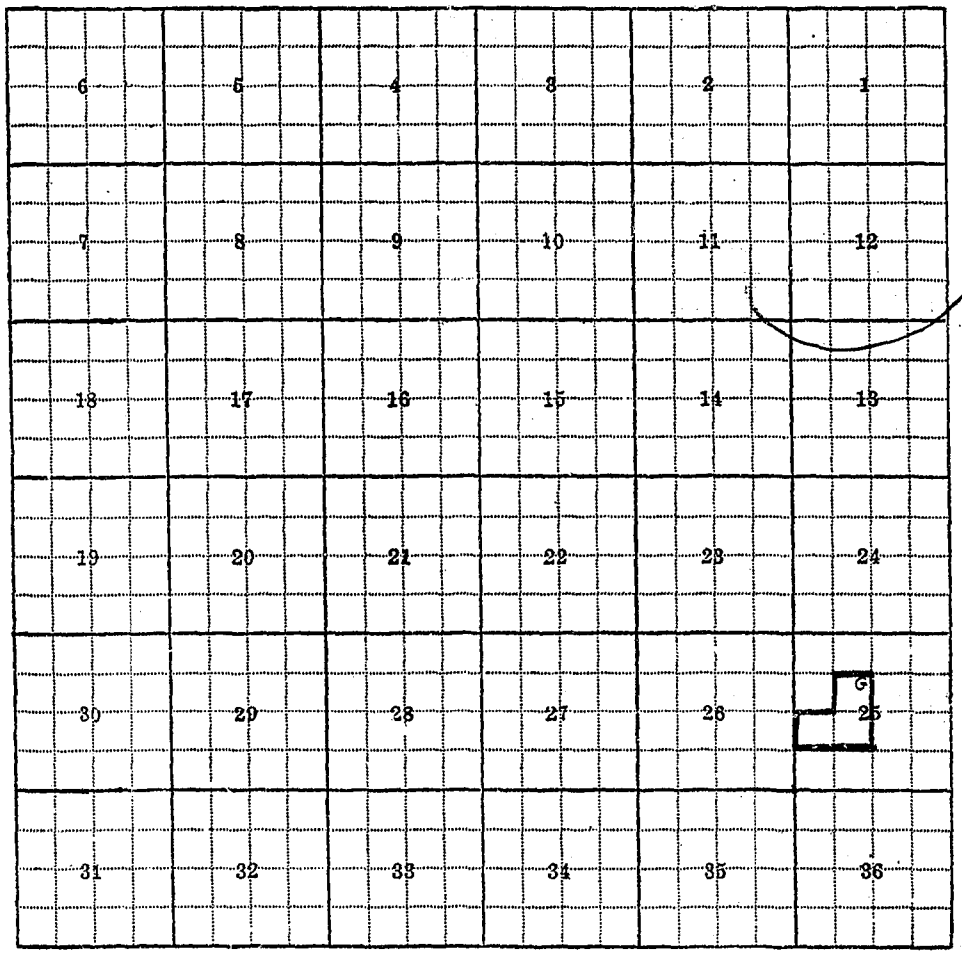
6
5
4
3
2
1
7
8
9
10
11
12
18
17
16
15
14
13
19
20
21
22
23
24
30
29
28
27
26
G
25
31
32
33
34
35
36

25-G:

F-1-A 3M-9-55

County Ravalli

T. 7N R. 21W Plat No. 12

Farm Checked: Date 6-6-57

STATE ENGINEERS OFFICE

Water Resources Survey

Photo No. 1P-196

By D.Barrick & J.Foust

Legal Land Owner C. B. & Hazel Kenck Address Hamilton, Montana

Operator Heyden & Pamela Stewart (Buying) Address Route 2 - Hamilton, Montana

Water is deliverd by:— 1. Private System; X 2. Ditch Company; 3. State Project; 4. Federal Project; 5. Irrigation District

*If under Ditch Company, Irrigation District, or Government Project, state the number of shares or inches, acre feet, as the case may be in said system*

| App. No. Decree No. | NAME OF APPROPRIATOR TO WHOM DECREED | NAME OF STREAM | Date App. Date Priority | Miner's Inches | In Use | NAME OF DITCH (Water Delivered By) | No. | R/F | P/G/S | Present Irr. Acres | Irrigable Acres |
|---|---|---|---|---|---|---|---|---|---|---|---|
| D-653 | John Sears | Mill Creek | 4-1-84 | 33 1/3 | Yes | Waldherr | | | | | |
| | | | 6-1-89 | 133 2/3 | Yes | Moore-Henrichs Ditch | 1 | R | Res | 59 | 0 |

**NOTE:** R—Denotes Regular Irrigation. F—Flood Irrigation. P—Water diverted by means of pumping. G—Water diverted by gravity. S—Stored Water.

Condition of System Fair Topography Mountain Side River Basin Columbia River, Mill Creek,

Adequate Supply: Yes X No Explain

Remarks

C. B. Kenck has 3/4 interest in Sears Lake (100 inches continously for one month), and he also has another 1/4 interest. Heyden Stewart is buying the 3/4 interest in Sears Lake from C. B. Kenck.

D-653 is divided between:

J. P. Kaphammer - 11-1/9")

C. B. Kenck - 22-2/9") 33-1/3"

J. P. Kaphammer - 44-5/9")

C. B. Kenck - 89-1/9") 133-2/3"

| Also in: | | | | | | | | |
|---|---|---|---|---|---|---|---|---|
| Plat No. 15 | Twp. 6N | Rge 21W | Plat No. | Twp. | Rge. | Plat No. | Twp. | Rge. |
| Plat No. | Twp | Rge | Plat No. | Twp. | Rge. | Plat No. | Twp. | Rge. |

Information From:

C. B. Kenck

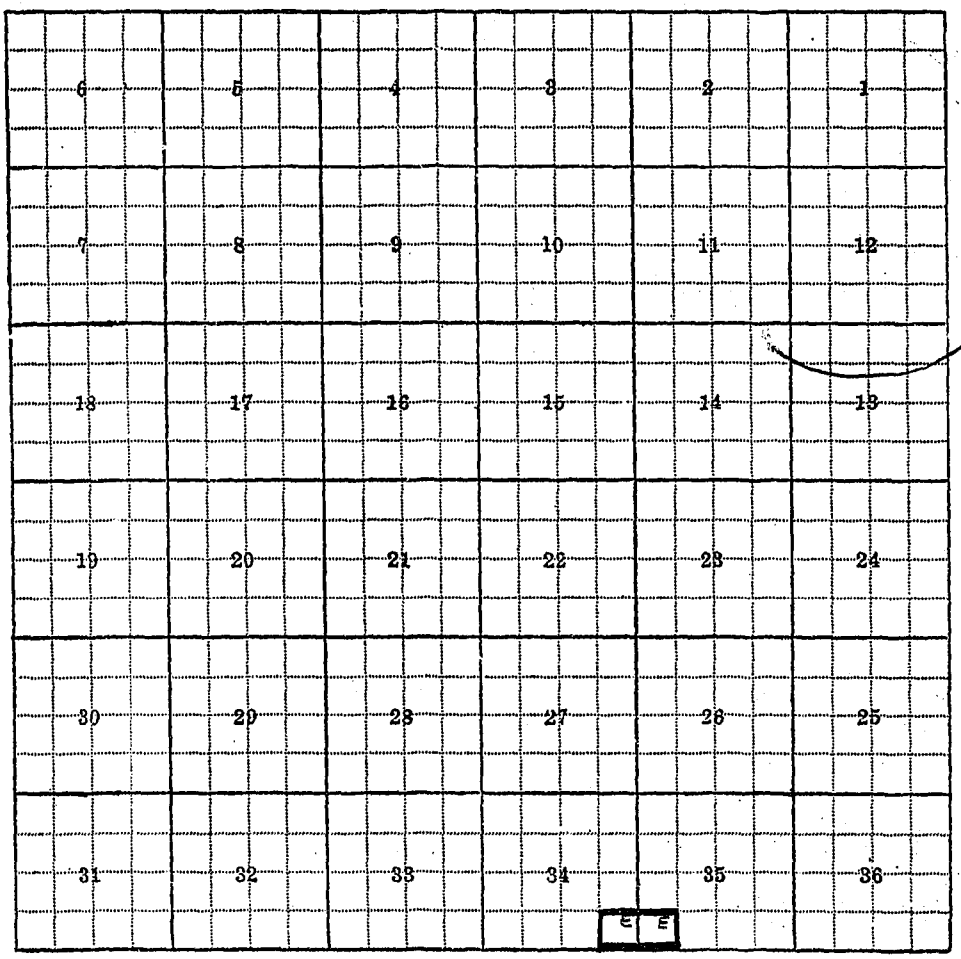
6
5
4
3
2
1
7
8
9
10
11
12
18
17
16
15
14
13
19
20
21
22
23
24
30
29
28
27
26
25
31
32
33
34
35
36
E
E

34-E; 35-E;

F-1-A 3M-9-55

County Ravalli

STATE OF MONTANA
STATE ENGINEERS OFFICE
Water Resources Survey

T 7N R 21W Plat No. 12

Farm Checked: Date 8-22-57

Photo No. 1P-107

By Vaughn Chadbourne

Legal Land Owner Harold Kinread Address Victor, Montana

Operator Same Address

Water is deliverd by:— 1. Private System; x 2. Ditch Company; 3. State Project; 4. Federal Project; 5. Irrigation District

If under Ditch Company, Irrigation District, or Government Project, state the number of shares or inches, acre feet, as the case may be in said system

| App. No. Decree No. | NAME OF APPROPRIATOR TO WHOM DECREED | NAME OF STREAM | Date App. Date Priority | Miner's Inches | In Use | NAME OF DITCH (Water Delivered By) | No. | R/F | P/G/S | Present Irr. Acres | Irrigable Acres |
|---|---|---|---|---|---|---|---|---|---|---|---|
| D-1017 | John Hickey, Adm. of | | | | | | | | | | |
| | the estate of J. H. | | | | | | | | | | |
| | Hickey | Gash Creek | 6-1-81 | 120 | Yes | Hickey Ditch | 1 | R ) | | | |
| D-1043 | Chris Winkler | Gash Creek | 6-8-78 | 75 | 40 | Hickey Ditch | 1 | F ) | | 265 | 0 |

NOTE: R—Denotes Regular Irrigation. F—Flood Irrigation. P—Water diverted by means of pumping. G—Water diverted by gravity. S—Stored Water.

Condition of System Good Topography Mountainous River Basin Columbia River, Gash Creek

Adequate Supply: Yes x No. Explain

Remarks

| Also in: Plat No. 8 Twp. 8N Rge 21W | Plat No. Twp. Rge. | Plat No. Twp. Rge. | Plat No. Twp. Rge. |
|---|---|---|---|
| Plat No. Twp. Rge. | Plat No. Twp. Rge. | Plat No. Twp. Rge. | Plat No. Twp. Rge. |

Information From: Kimball Hickey & Harold Kinread

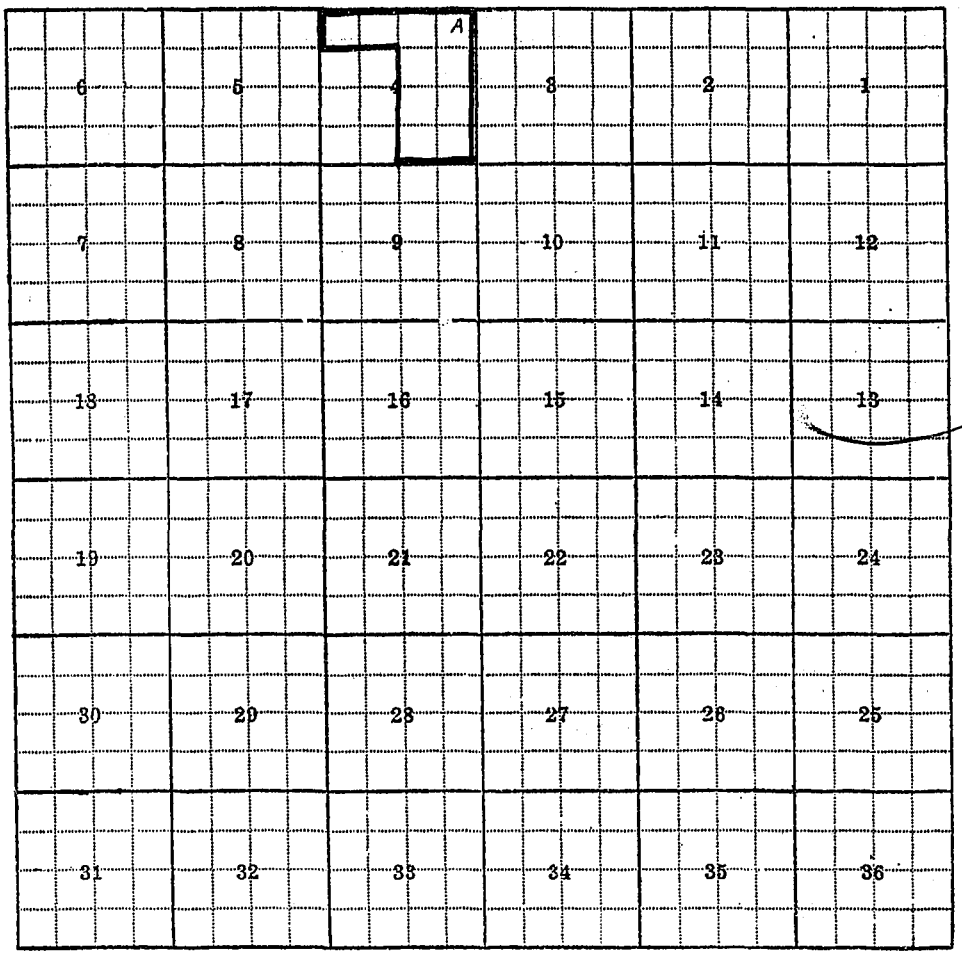
A
6
5
4
3
2
1
7
8
9
10
11
12
18
17
16
15
14
13
19
20
21
22
23
24
30
29
28
27
26
25
31
32
33
34
35
36

4-A:

F-1-A 3M-9-55

County Ravalli

STATE OF MONTANA
STATE ENGINEERS OFFICE
Water Resources Survey

T. 7N R. 21W Plat No. 12

Form Checked: Date 10-21-57

Photo No. 1P-200

By G.Tate & H.Carpenter

Legal Land Owner Carl G. Larson Address Victor, Montana

Operator Same Address

Water is deliverd by:— 1. Private System; X 2. Ditch Company; 3. State Project; 4. Federal Project; 5. Irrigation District

If under Ditch Company, Irrigation District, or Government Project, state the number of shares or inches, acre feet, as the case may be in said system

| App. No. Decree No. | NAME OF APPROPRIATOR TO WHOM DECREED | NAME OF STREAM | Date App. Date Priority | Miner's Inches | In Use | NAME OF DITCH (Water Delivered By) | No. | R/F | P/G/S | Present Irr. Acres | Irrigable Acres |
|---|---|---|---|---|---|---|---|---|---|---|---|
| D-39 | Augusta Costella | Bear Creek | 4-1-88 | 120 | Yes | Larson Laterals | 1 | F | | 170 | 0 |

NOTE: R—Denotes Regular Irrigation. F—Flood Irrigation. P—Water diverted by means of pumping. G—Water diverted by gravity. S—Stored Water.

Condition of System Good Topography Valley River Basin Columbia River, Bear Creek,

Adequate Supply: Yes..... No. X Explain High water

Remarks

| Also in: Plat No. Twp. Rge. | Plat No. Twp. Rge. | Plat No. Twp. Rge. |
|---|---|---|
| Plat No. Twp. Rge. | Plat No. Twp. Rge. | Plat No. Twp. Rge. |

Information From:
Carl Larson

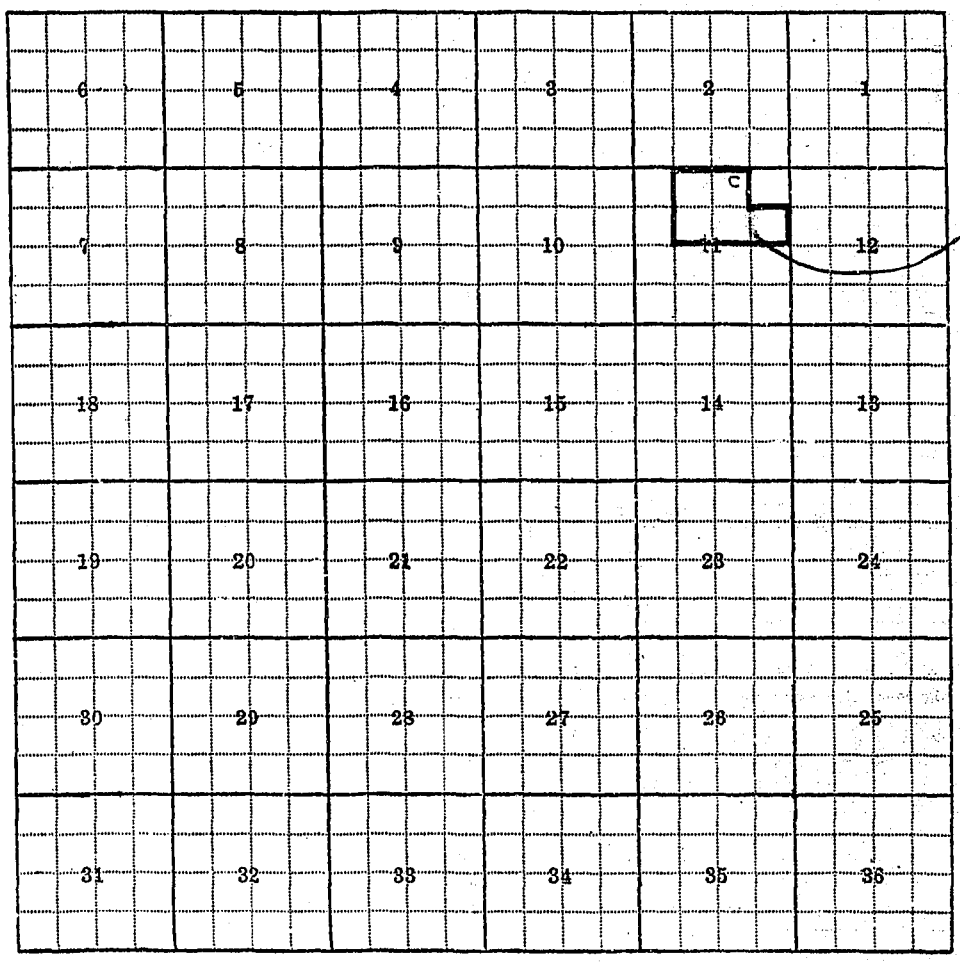
6
5
4
3
2
1
C
7
8
9
10
11
12
18
17
16
15
14
13
19
20
21
22
23
24
30
29
28
27
26
25
31
32
33
34
35
36

11-C:

F-1-A 3M-9-55

County Ravalli

STATE OF MONTANA
STATE ENGINEER'S OFFICE
Water Resources Survey

T. 7N R. 21W Plat No. 12

Farm Checked: Date 10-2-57

Photo No. 1P-198

By G. Tate & H. Carpenter

Legal Land Owner Joseph & Margaret Mahe Address Victor, Montana

Operator Same Address

Water is delivered by:— 1. Private System: X 2. Ditch Company; 3. State Project; 4. Federal Project; 5. Irrigation District

If under Ditch Company, Irrigation District, or Government Project, state the number of shares or inches, acre feet, as the case may be in said system

| App. No. Decree No. | NAME OF APPROPRIATOR TO WHOM DECREED | NAME OF STREAM | Date App. Date Priority | Miner's Inches | In Use | NAME OF DITCH (Water Delivered By) | No. | R/F | P/G/S | Present Irr. Acres | Irrigable Acres |
|---|---|---|---|---|---|---|---|---|---|---|---|
| D-562 | Elizabeth Porter | Fred Burr Creek | 6-15-83 | 149 1/3 | Part | Golay-Waylett-Ess Ditch | | | | | |
| | | | 6-1-94 | 40 | Part | Mahe Lateral | 1 | F | | 60 | 0 |

NOTE: R—Denotes Regular Irrigation. F—Flood Irrigation. P—Water diverted by means of pumping. G—Water diverted by gravity. S—Stored Water.

Condition of System Fair Topography Bench River Basin Columbia River, Fred Burr Creek,

Adequate Supply: Yes..... No. X Explain High water only.

Remarks

| Also in: Plat No. Twp. Rge. | Plat No. Twp. Rge. | Plat No. Twp. Rge. |
|---|---|---|
| Plat No. Twp. Rge. | Plat No. Twp. Rge. | Plat No. Twp. Rge. |

Information From:

Joseph Mahe

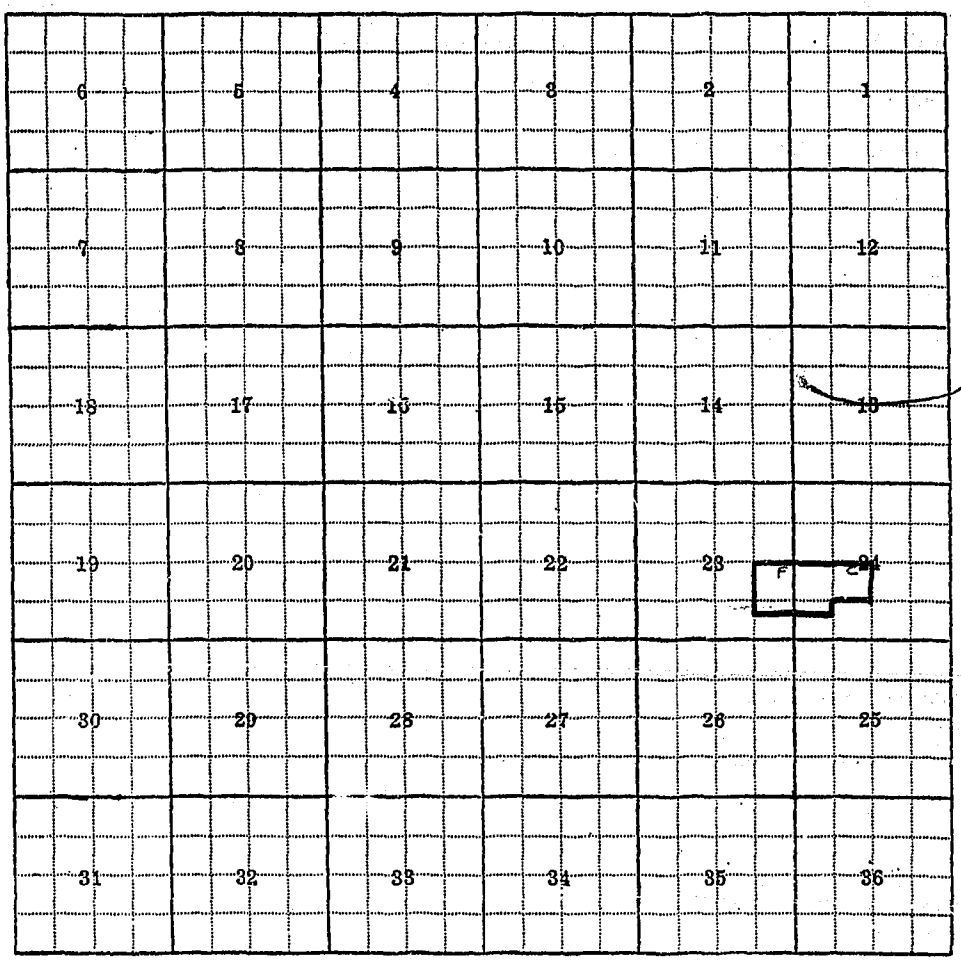
6
5
4
3
2
1
7
8
9
10
11
12
18
17
16
15
14
13
19
20
21
22
23
F
24
30
29
28
27
26
25
31
32
33
34
35
36

23-F; 24-C;

F-1-A 3M-9-55

County Ravalli

STATE OF MONTANA
STATE ENGINEERS OFFICE
Water Resources Survey

T. 7N R. 21W Plat No. 12

Farm Checked: Date 9-6-57

Photo No. 1P-200

By George Tate

Legal Land Owner George Maki Address Victor, Montana

Operator Same Address

Water is deliverd by:— 1. Private System; X 2. Ditch Company; 3. State Project; 4. Federal Project; 5. Irrigation District

If under Ditch Company, Irrigation District, or Government Project, state the number of shares or inches, acre feet, as the case may be in said system

| App. No. Decree No. | NAME OF APPROPRIATOR TO WHOM DECREED | NAME OF STREAM | Date App. Date Priority | Miner's Inches | In Use | NAME OF DITCH (Water Delivered By) | No. | R/F | P/G/S | Present Irr. Acres | Irrigable Acres |
|---|---|---|---|---|---|---|---|---|---|---|---|
| D-60 | Joe Maki | Bear Creek | 4-1-89 | 30 | Yes | Maki-Dwyer Ditch | 1 | R | | 30 | 0 |

NOTE: R—Denotes Regular Irrigation. F—Flood Irrigation. P—Water diverted by means of pumping. G—Water diverted by gravity. S—Stored Water.

Condition of System Good Topography Valley River Basin Columbia River, Bear Creek,

Adequate Supply: Yes X No Explain

Remarks

| Also in: Plat No. Twp. Rge. | Plat No. Twp. Rge. | Plat No. Twp. Rge. |
|---|---|---|
| Plat No. Twp. Rge. | Plat No. Twp. Rge. | Plat No. Twp. Rge. |

Information From:

Leo Dwyer

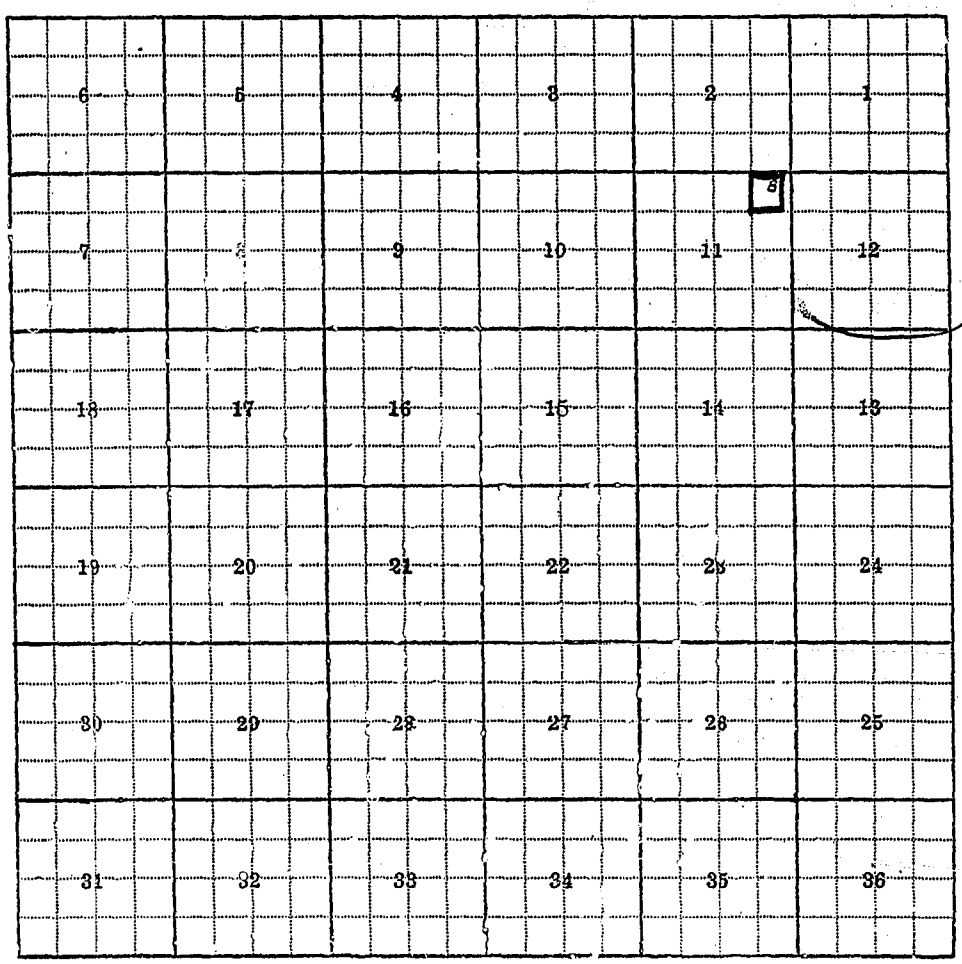
6
5
4
3
2
1
7
8
9
10
11
12
18
17
16
15
14
13
19
20
21
22
23
24
30
29
28
27
26
25
31
32
33
34
35
36

11-B;

F-1-A

County Ravalli

STATE OF MONTANA
STATE ENGINEERS OFFICE
Water Resources Survey

T 7N R 21W Plat No. 12

Farm Checked: Date 9-20-57

Photo No. 1P-201

By George Tate

Legal Land Owner Walter & Ruth Mann Address Victor, Montana

Operator Same Address

Water is deliverd by:— 1. Private System; X 2. Ditch Company; 3. State Project; 4. Federal Project; 5. Irrigation District

*If under Ditch Company, Irrigation District, or Government Project, state the number of shares or inches, acre feet, as the case may be in said system*

| App. No. Decree No. | NAME OF APPROPRIATOR TO WHOM DECREED | NAME OF STREAM | Date App. Date Priority | Miner's Inches | In Use | NAME OF DITCH (Water Delivered By) | No. | R/F | P/G/S | Present Irr. Acres | Irrigable Acres |
|---|---|---|---|---|---|---|---|---|---|---|---|
| D-36 | John M. Cates | Bear Creek | 4-1-88 | 50 | Yes | #4 Ditch | 1 | F | | 58 | 0 |

NOTE: R—Denotes Regular Irrigation. F—Flood Irrigation. P—Water diverted by means of pumping. G—Water diverted by gravity. S—Stored Water.

Condition of System Fair Topography Bench River Basin Columbia River, & Bear Creek

Adequate Supply: Yes..... No....x.... Explain High water only

Remarks

| Also in: Plat No. Twp. Rge. | Plat No. Twp. Rge. | Plat No. Twp. Rge. |
|---|---|---|
| Plat No. Twp. Rge. | Plat No. Twp. Rge. | Plat No. Twp. Rge. |

Information From:

Walter Mann

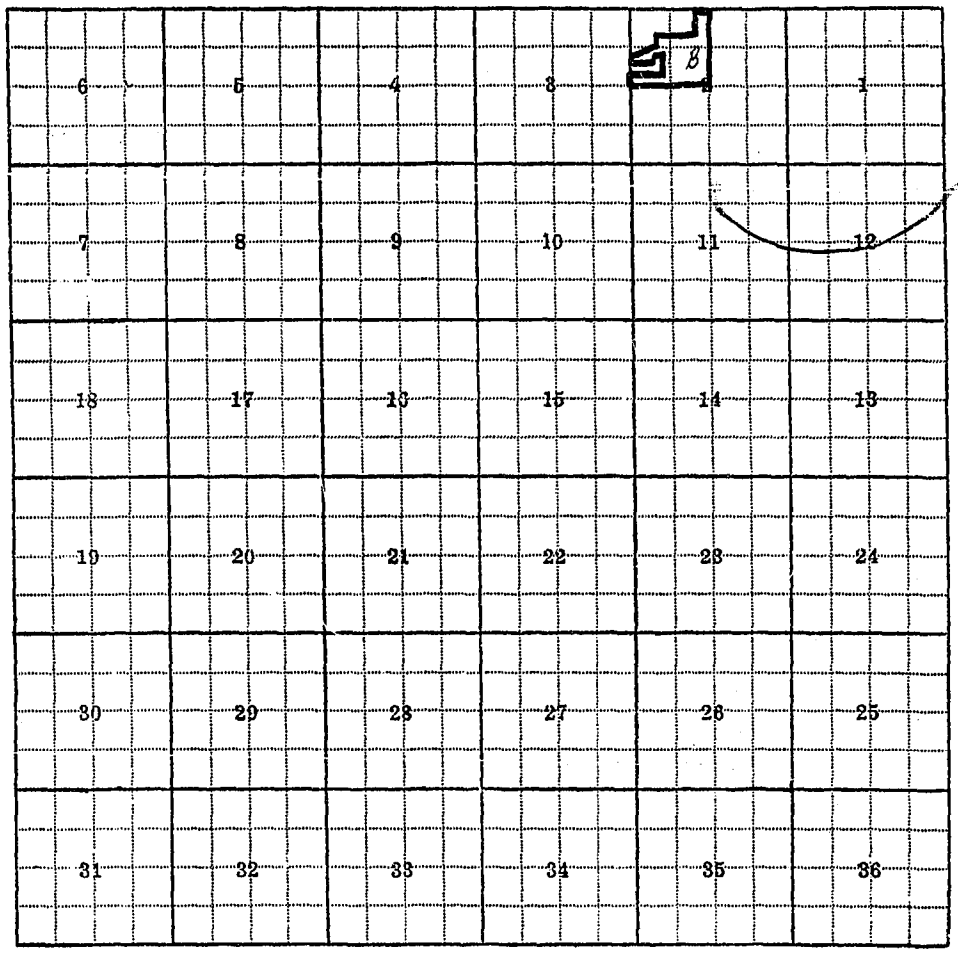
B
6
5
4
3
2
1
7
8
9
10
11
12
18
17
16
15
14
13
19
20
21
22
23
24
30
29
28
27
26
25
31
32
33
34
35
36

2-B

FILE CROSS

County Ravalli

STATE OF MONTANA
STATE ENGINEERS OFFICE
Water Resources Survey

T. 7N R. 21W Plat No. 12

Farm Checked: Date 8-28-57

Photo No. 1P-201

By Vaughn Chadbourne

Legal Land Owner J. G. Marek Address

Operator John Marek Address Victor, Montana

Water is deliverd by:— 1. Private System; x 2. Ditch Company; 3. State Project; 4. Federal Project; 5. Irrigation District

If under Ditch Company, Irrigation District, or Government Project, state the number of shares or inches, acre feet, as the case may be in said system

| App. No. Decree No. | NAME OF APPROPRIATOR TO WHOM DECREED | NAME OF STREAM | Date App. Date Priority | Miner's Inches | In Use | NAME OF DITCH (Water Delivered By) | No. | R/F | P/G/S | Present Irr. Acres | Irrigable Acres |
|---|---|---|---|---|---|---|---|---|---|---|---|
| D-90 | R. G. Young | Bear Creek | 9-1-77 | 80 | 40 | Ditch #2 | 1 | R | | | |
| D-91 | Verne Young & | | | | | | | | | | |
| | Floy Olds | Bear Creek | 4-1-89 | 75 | 35 | Ditch #2 | 1 | F | | | |
| D-40 | Maggie Cramer | Bear Creek | 4-1-90 | 50 | Yes | | | | | | |
| | | | 4-1-00 | 90 | Yes | Ditch #2 | 1 | F | | 84 | 6 |
| A-1600 | Maggie Cramer | Bear Creek (Seepage) | 8-17-03 | 80 | Yes | Cramer Ditch | 1 | F | 3 | 32 | 0 |
| Use | .. | Bear Creek (Seepage) | | | | Mize Ditch | 1 | F | | 15 | 0 |

NOTE: R—Denotes Regular Irrigation. F—Flood Irrigation. P—Water diverted by means of pumping. G—Water diverted by gravity. S—Stored Water.

Condition of System Good Topography Mountainous River Basin Columbia River, Bear Creek,

Adequate Supply: Yes..... No. x Explain late rights Bear Creek Seepage

Remarks

| Also in: Plat No. 8 Twp. 8N Rge. 21W | Plat No. ..... Twp. ..... Rge. ..... | Plat No. ..... Twp. ..... Rge. ..... |
|---|---|---|
| Plat No. ..... Twp. ..... Rge. ..... | Plat No. ..... Twp. ..... Rge. ..... | Plat No. ..... Twp. ..... Rge. ..... |

Information From:

J.G. & John Marek

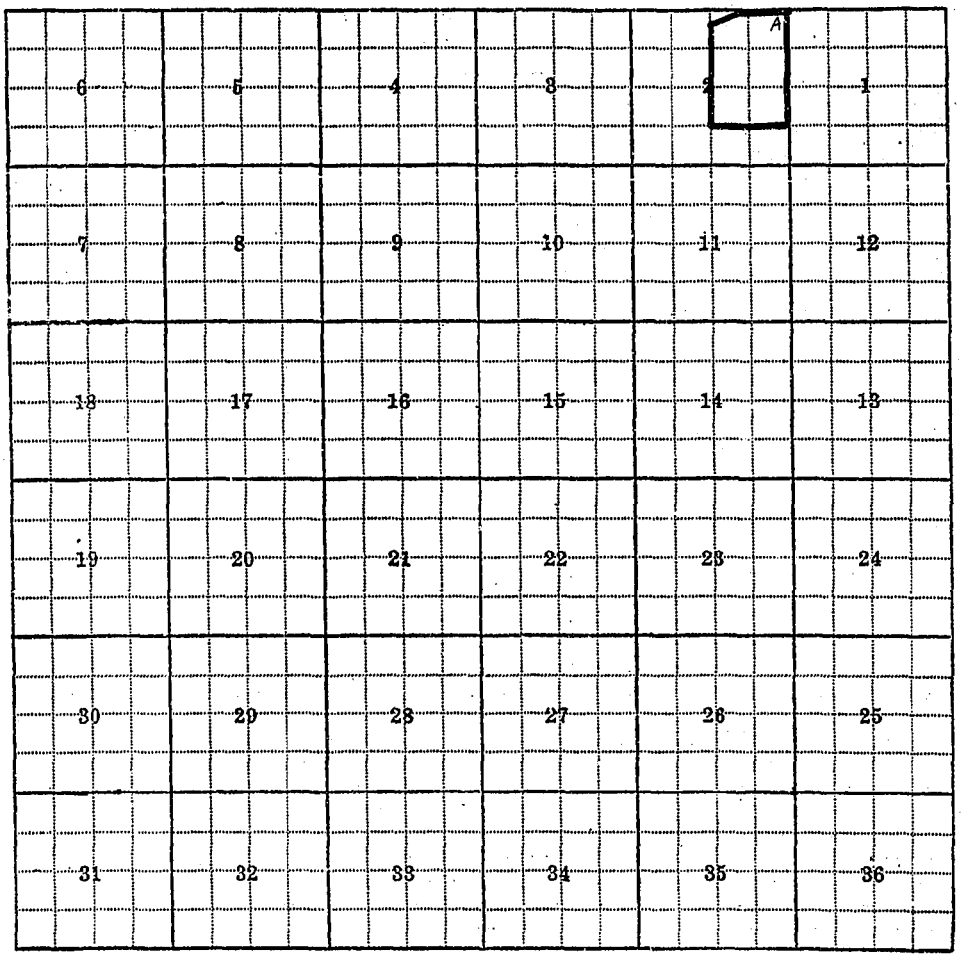
A
6
5
4
3
2
1
7
8
9
10
11
12
18
17
16
15
14
13
19
20
21
22
23
24
30
29
28
27
26
25
31
32
33
34
35
36

2-A:

F-1-A

County Ravalli

Farm Checked: Date 6-18-57

By Jack Foust & Hershel Carpenter

**STATE OF MONTANA**
**STATE ENGINEERS OFFICE**
**Water Resources Survey**

T 7N R 21W Plat No. 12

Photo No. 1P-112; 1P-196

Legal Land Owner James C. & Richard M. McCauley Address Hamilton, Montana - Route #2

Operator Address

Water is deliverd by:— 1. Private System; X 2. Ditch Company; 3. State Project; 4. Federal Project; 5. Irrigation District X

*If under Ditch Company, Irrigation District, or Government Project, state the number of shares or inches, acre feet, as the case may be in said system*

| App. No. Decree No. | NAME OF APPROPRIATOR TO WHOM DECREED | NAME OF STREAM | Date App. Date Priority | Miner's Inches | In Use | NAME OF DITCH (Water Delivered By) | No. | R/F | P/G/S | Present Irr. Acres | Irrigable Acres |
|---|---|---|---|---|---|---|---|---|---|---|---|
| D-654 | Thomas Sheridan | Mill Creek | 4-1-84 | 44-4/9 | Yes | | | | | | |
| | | | 6-1-89 | 66-5/9 | Yes | Waldherr-Moore-Hinrichs | 1 | R | ) | 180 | 0 |
| *D-647 | C. J. Moore | Mill Creek | 5-1-93 | 63½ | Yes | Waldherr-Moore-Hinrichs | 1 | | ) | | |
| **See Dist. | | Mill Creek Lake | | | | Waldherr-Moore-Hinrichs | 5 | | Res) | | |
| A-688 | Mrs. Icis Cooper | Lucky Bill Creek | 5-28-91 | 50 | Stock-water | | | | | | |

**NOTE: R—Denotes Regular Irrigation. F—Flood Irrigation. P—Water diverted by means of pumping. G—Water diverted by gravity. S—Stored Water.**

Condition of System Fair Topography Mountain Valley River Basin Columbia River, Mill Creek

Adequate Supply: Yes x No. Explain

Remarks **James C. McCauley & Richard M. McCauley have 8 shares in the Mill Creek Irrigation District.
*A joint right - ½ to each party.

| Also in: Plat No. Twp. Rge. | Plat No. Twp. Rge. | Plat No. Twp. Rge. |
|---|---|---|
| Plat No. Twp. Rge. | Plat No. Twp. Rge. | Plat No. Twp. Rge. |

Information From:

McCauley & Tower

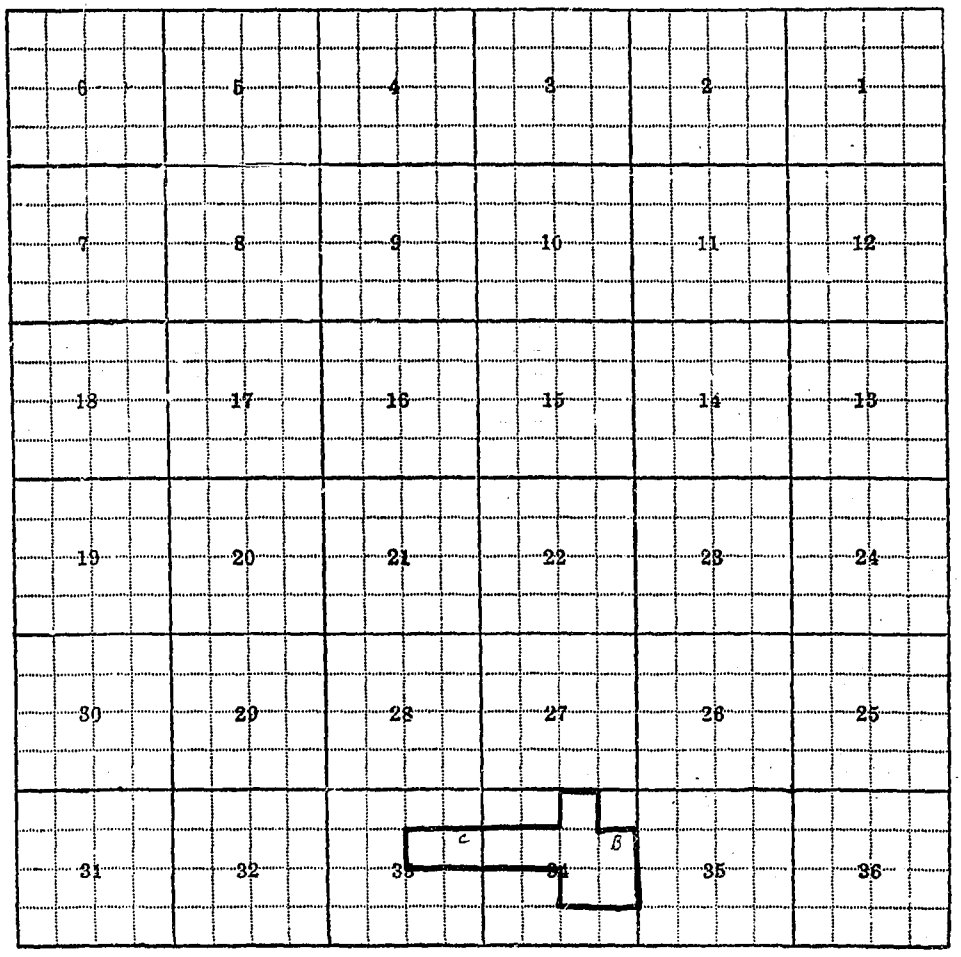
6
5
4
3
2
1
7
8
9
10
11
12
18
17
16
15
14
13
19
20
21
22
23
24
30
29
28
27
26
25
31
32
33
34
35
36
C
B

33-C; 34-B

F-1-A 3M-9-55

County Ravalli

Farm Checked: Date 9-5-57

By Vaughn Chadbourne

STATE OF MONTANA
STATE ENGINEERS OFFICE
Water Resources Survey

T. 7N R. 21W Plat No. 12

Photo No. 1P-201

Legal Land Owner Lydia McVey Address

Operator Ralph McVey Address Victor, Montana

Water is deliverd by:— 1. Private System; X 2. Ditch Company; 3. State Project; 4. Federal Project; 5. Irrigation District

If under Ditch Company, Irrigation District, or Government Project, state the number of shares or inches, acre feet, as the case may be in said system

| App. No. Decree No. | NAME OF APPROPRIATOR TO WHOM DECREED | NAME OF STREAM | Date App. Date Priority | Miner's Inches | In Use | NAME OF DITCH (Water Delivered By) | No. | R/F | P/G/S | Present Irr. Acres | Irrigable Acres |
|---|---|---|---|---|---|---|---|---|---|---|---|
| D-64 | Eugene Mize | Bear Creek | 4-1-00 | 140 | Yes | | | | | | |
| | | | 5-1-02 | 50 | Yes | | | | | | |
| | | | 5-1-03 | 110 | Yes | Mize Ditch | 1 | F | | 69 | 0 |
| A-1633 | Eugenie Mize | Seepage | 7- -03 | 200 | Yes | Mize Ditch | 1 | F | | 26 | 0 |

NOTE: R—Denotes Regular Irrigation. F—Flood Irrigation. P—Water diverted by means of pumping. G—Water diverted by gravity. S—Stored Water.

Condition of System Good Topography Third Bench River Basin Columbia River, Bear Creek,

Adequate Supply: Yes No x Explain late right. Bear Creek Seepage

Remarks

Also in: Plat No 8 Twp. 8N Rge. 21W | Plat No. Twp. Rge. | Plat No. Twp. Rge.

Plat No. Twp. Rge. | Plat No. Twp. Rge. | Plat No. Twp. Rge.

Information From:

Ralph McVey

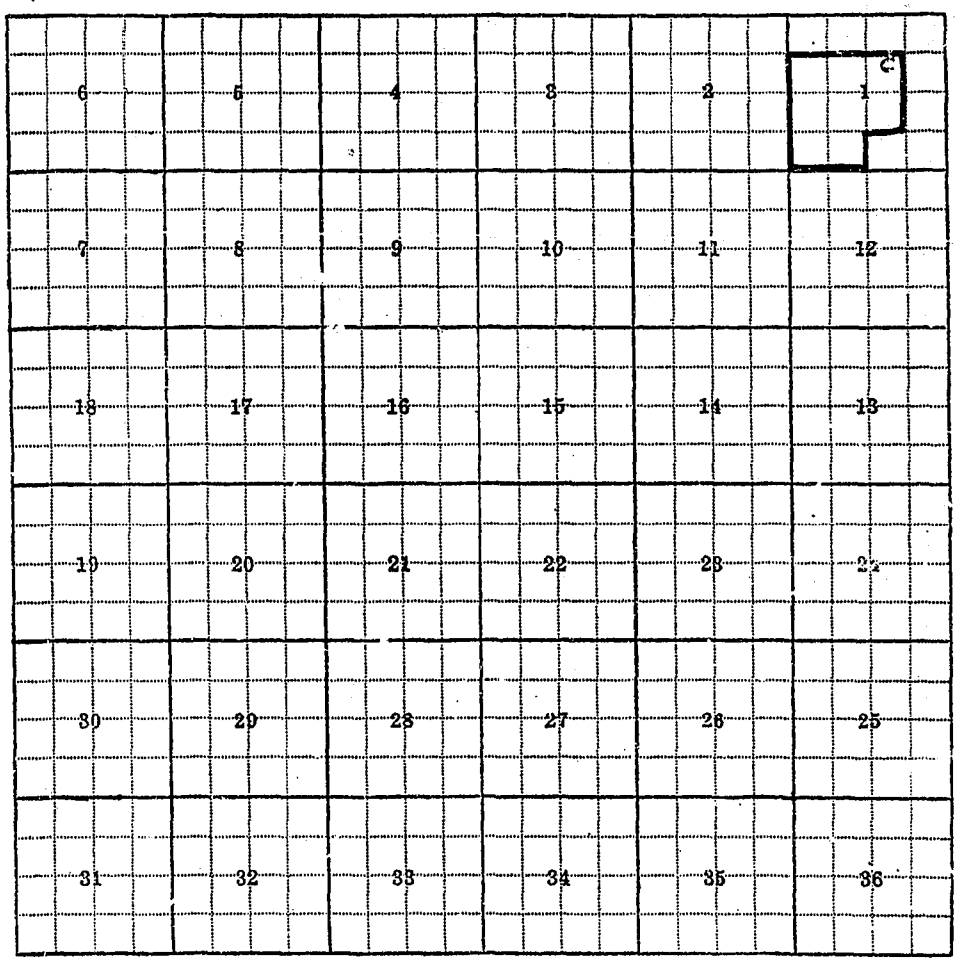
6
5
4
3
2
1
C
7
8
9
10
11
12
18
17
16
15
14
13
19
20
21
22
23
24
30
29
28
27
26
25
31
32
33
34
35
36

1-C:

F-1-A 3M-9-55

County Ravalli

Farm Checked: Date 10-22-57

By G.Tate & H.Carpenter

STATE OF MONTANA
STATE ENGINEERS OFFICE
Water Resources Survey

T 7N R 21W Plat No. 12

Photo No. 1P-199; 1P-198;

Legal Land Owner J. E. & Edna Mooney Address Victor, Montana

Operator Carl Wetzsteon (buying) Address

Water is deliverd by:— 1. Private System; X 2. Ditch Company; 3. State Project; X 4. Federal Project; 5. Irrigation District

If under Ditch Company, Irrigation District, or Government Project, state the number of shares or inches, acre feet, as the case may be in said system

| App. No. Decree No. | NAME OF APPROPRIATOR TO WHOM DECREED | NAME OF STREAM | Date App. Date Priority | Miner's Inches | In Use | NAME OF DITCH (Water Delivered By) | No. | R/F | P/G/S | Present Irr. Acres | Irrigable Acres |
|---|---|---|---|---|---|---|---|---|---|---|---|
| D-553** | Joshua Gilman | Fred Burr Creek | 6-15-83 | 149 1/3 | Yes | W. J. Stephens (Whetstone & Graham Ditch) | 1 | F | ) | 156 | 0 |
| *See Assn. | | Fred Burr Creek | | | | Graham(Wetstone & Graham Ditch) | 3 | | Res) | | |

NOTE: R—Denotes Regular Irrigation. F—Flood Irrigation. P—Water diverted by means of pumping. G—Water diverted by gravity. S—Stored Water.

Condition of System Good Topography Bench River Basin Columbia River, Fred Burr Creek,

Adequate Supply: Yes..... No. X Explain High water.

Remarks

* Carl Wetzsteon has 50 Acre Feet of Fred Burr Res. Water (Supplemental Supply) Fred Burr Water Users Association.

** D-578 a ditch decree establishing a 2/3 interest in the W. J. Stephens Ditch.

| Also in: Plat No..... Twp..... Rge..... | Plat No..... Twp..... Rge..... | Plat No..... Twp..... Rge..... |
|---|---|---|
| Plat No..... Twp..... Rge..... | Plat No..... Twp..... Rge..... | Plat No..... Twp..... Rge..... |

Information From:

J. E. Mooney

| | | | | | |
|---|---|---|---|---|---|
| 6 | 5 | 4 | 3 | 2 | 1 |
| 7 | 8 | 9 | 10 | 11 | 12 |
| 18 | 17 | 16 | 15 | 14 G | 13 |
| 19 | 20 | 21 | 22 | 23 B | 24 |
| 30 | 29 | 28 | 27 | 26 | 25 |
| 31 | 32 | 33 | 34 | 35 | 36 |

14-G; 23-B;

F-1-A

County Ravalli

STATE OF MONTANA
STATE ENGINEERS OFFICE
Water Resources Survey

T. 7N R. 21W Plat No. 12

Farm Checked: Date 7-13-57

Photo No. 1P-107

By Jack Foust & George Tate

Legal Land Owner Carrol (O) & Muriel Munson Address

Operator Gayle Munson Address Hamilton, Montana - Route #2

Water is deliverd by:— 1. Private System; x 2. Ditch Company; 3. State Project; 4. Federal Project; 5. Irrigation District x

If under Ditch Company, Irrigation District, or Government Project, state the number of shares or inches, acre feet, as the case may be in said system

| App. No. Decree No. | NAME OF APPROPRIATOR TO WHOM DECREED | NAME OF STREAM | Date App. Date Priority | Miner's Inches | In Use | NAME OF DITCH (Water Delivered By) | No. | R/F | P/G/S | Present Irr. Acres | Irrigable Acres |
|---|---|---|---|---|---|---|---|---|---|---|---|
| *D-647 | C. J. Moore | Mill Creek | 5-1-93 | 63½ | Yes | Waldherr-Moore-Hinricks | 1 | R | ) | 47 | 0 |
| **See Dist. | | Mill Creek Lake | | | | Waldherr-Moore-Hinricks | 5 | | Res) | | |
| A-1556 | John J. Goodwin | Waste & Seepage | 3-22-44 | All | Stock-water | | | | | | |

NOTE: R—Denotes Regular Irrigation. F—Flood Irrigation. P—Water diverted by means of pumping. G—Water diverted by gravity. S—Stored Water.

Condition of System Fair Topography Mountain Valley River Basin Columbia River, Mill Creek

Adequate Supply: Yes x No Explain

Remarks *A joint right - ½ to each party.
**Carrol (O) Munson has 1 share in the Mill Creek Irrigation District.

| Also in: Plat No. Twp. Rge. | Plat No. Twp. Rge. | Plat No. Twp. Rge. |
|---|---|---|
| Plat No. Twp. Rge. | Plat No. Twp. Rge. | Plat No. Twp. Rge. |

Information From:
Gayle Munson

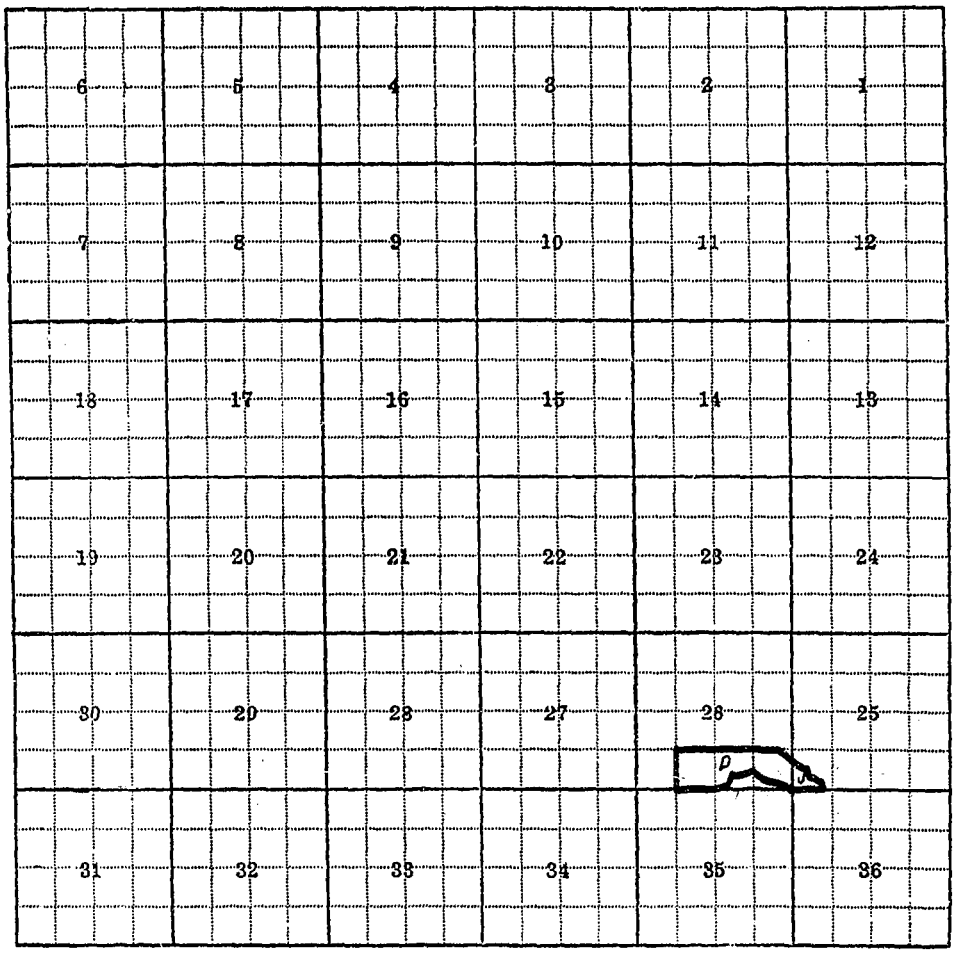
6
5
4
3
2
1
7
8
9
10
11
12
18
17
16
15
14
13
19
20
21
22
23
24
30
29
28
27
26
25
P
J
31
32
33
34
35
36

25-J; 26-D

F-1-A 3M-9-55

County Ravalli

Farm Checked: Date 7-13-57

By G.Tate & J.Foust

STATE OF MONTANA
STATE ENGINEER'S OFFICE
Water Resources Survey

T. 7N R. 21W Plat No. 12

Photo No. 1P-197

Legal Land Owner Gayle & Beverly Munson Address Route #2 - Hamilton, Montana

Operator Same Address

Water is deliverd by:— 1. Private System; X 2. Ditch Company; 3. State Project; 4. Federal Project; 5. Irrigation District

If under Ditch Company, Irrigation District, or Government Project, state the number of shares or inches, acre feet, as the case may be in said system

| App. No. Decree No. | NAME OF APPROPRIATOR TO WHOM DECREED | NAME OF STREAM | Date App. Date Priority | Miner's Inches | In Use | NAME OF DITCH (Water Delivered By) | No. | R/F | P/G/S | Present Irr. Acres | Irrigable Acres |
|---|---|---|---|---|---|---|---|---|---|---|---|
| D-753 | Aaron Appel | Schiffman Creek | 4-1-87 | 80 | Yes | Appel (Munson) Ditch | 1 | F | | 36 | 0 |

NOTE: R—Denotes Regular Irrigation. F—Flood Irrigation. P—Water diverted by means of pumping. G—Water diverted by gravity. S—Stored Water.

Condition of System Good Topography Bench River Basin Columbia River, Schiffman Creek.

Adequate Supply: Yes..... No. X Explain High water only.

Remarks

Also in: Plat No..... Twp..... Rge..... Plat No..... Twp..... Rge..... Plat No..... Twp..... Rge.....
Plat No..... Twp..... Rge..... Plat No..... Twp..... Rge..... Plat No..... Twp..... Rge.....

Information From:
Gayle Munson

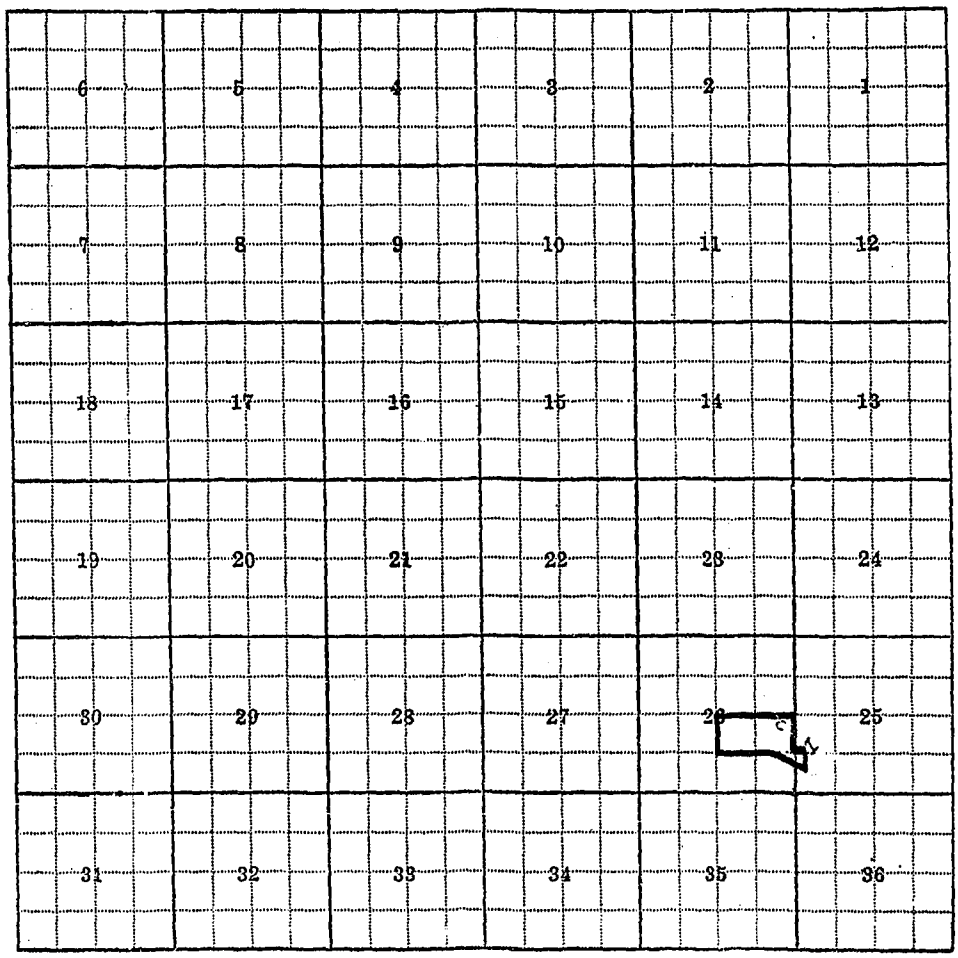
6
5
4
3
2
1
7
8
9
10
11
12
18
17
16
15
14
13
19
20
21
22
23
24
30
29
28
27
26
25
31
32
33
34
35
36

25-I; 26-G;

F-1-A 3M-9-55

County Ravalli

STATE OF MONTANA
STATE ENGINEERS OFFICE
Water Resources Survey

T. 7N R. 21W Plat No. 12

Farm Checked: Date 9-19-57

Photo No. 1P-201

By George Tate

Legal Land Owner Henry Olson Address Victor, Montana

Operator Same Address

Water is deliverd by:— 1. Private System; X 2. Ditch Company; 3. State Project; 4. Federal Project; 5. Irrigation District

If under Ditch Company, Irrigation District, or Government Project, state the number of shares or inches, acre feet, as the case may be in said system

| App. No. Decree No. | NAME OF APPROPRIATOR TO WHOM DECREED | NAME OF STREAM | Date App. Date Priority | Miner's Inches | In Use | NAME OF DITCH (Water Delivered By) | No. | R/F | P/G/S | Present Irr. Acres | Irrigable Acres |
|---|---|---|---|---|---|---|---|---|---|---|---|
| D-36 | John M. Cates | Bear Creek | 4-1-89 | 98 | 5 | #4 Ditch | 1 | F | | 14 | 0 |

NOTE: R—Denotes Regular Irrigation. F—Flood Irrigation. P—Water diverted by means of pumping. G—Water diverted by gravity. S—Stored Water.

Condition of System Good Topography Bench River Basin Columbia River, Bear Creek.

Adequate Supply: Yes..... No. X Explain Only during high water.

Remarks

| Also in: Plat No..... Twp..... Rge..... | Plat No..... Twp..... Rge..... | Plat No..... Twp..... Rge..... |
|---|---|---|
| Plat No..... Twp..... Rge..... | Plat No..... Twp..... Rge..... | Plat No..... Twp..... Rge..... |

Information From:

Henry Olson

| | | | | | |
|---|---|---|---|---|---|
| 6 | 5 | 4 | 3 | 2 | 1 |
| 7 | 8 | 9 | 10 | 11 | 12 |
| 18 | 17 | 16 | 15 | 14 | 13 |
| 19 | 20 | 21 | 22 | 23 | 24 |
| 30 | 29 | 28 | 27 | 26 | 25 |
| 31 | 32 | 33 | 34 | 35 | 36 |

2-D;

F-1-A 3M-9-55

County Ravalli

Farm Checked: Date 10-7-57

By G.Tate & H.Carpenter

STATE OF MONTANA
STATE ENGINEERS OFFICE
Water Resources Survey

T. 7N R. 21W Plat No. 12

Photo No. 1P-198

Legal Land Owner N. H. Olson Address Victor, Montana

Operator Jack Petri (buying) Address

Water is deliverd by:— 1. Private System; X 2. Ditch Company; 3. State Project; 4. Federal Project; 5. Irrigation District

If under Ditch Company, Irrigation District, or Government Project state the number of shares or inches, acre feet, as the case may be in said system

| App. No. Decree No. | NAME OF APPROPRIATOR TO WHOM DECREED | NAME OF STREAM | Date App. Date Priority | Miner's Inches | In Use | NAME OF DITCH (Water Delivered By) | No. | R/F | P/G/S | Present Irr. Acres | Irrigable Acres |
|---|---|---|---|---|---|---|---|---|---|---|---|
| D-568 | Frank Thompson | Fred Burr Creek | 5-15-93 | 34 | Yes | Thompson (Petri) Ditch | 1 | F | | 19 | 0 |

NOTE: R—Denotes Regular Irrigation. F—Flood Irrigation. P—Water diverted by means of pumping. G—Water diverted by gravity. S—Stored Water.

Condition of System Fair Topography Bench River Basin Columbia River, Fred Burr Creek.

Adequate Supply: Yes..... No. X Explain High water only.

Remarks

| Also in: Plat No. Twp. Rge. | Plat No. Twp. Rge. | Plat No. Twp. Rge. |
|---|---|---|
| Plat No. Twp. Rge. | Plat No. Twp. Rge. | Plat No. Twp. Rge. |

Information From:

N. H. Olson

| | | | | | |
|---|---|---|---|---|---|
| 6 | 5 | 4 | 3 | 2 | 1 |
| 7 | 8 | 9 | 10 | 11 | 12 |
| 18 | 17 | 16 | 15 | 14 | 13 |
| 19 | 20 | 21 | 22 | 23 | 24 D |
| 30 | 29 | 28 | 27 | 26 | 25 |
| 31 | 32 | 33 | 34 | 35 | 36 |

24-D;

F-1-A 3M-9-55

County Ravalli

Farm Checked: Date 6-22-57

By J. Foust & H. Carpenter

STATE OF MONTANA
STATE ENGINEERS OFFICE
Water Resources Survey

T. 7N R. 21W Plat No. 12

Photo No. 1P-196

Legal Land Owner John T. Parker Address Hamilton, Montana

Operator Address

Water is deliverd by:— 1. Private System; x 2. Ditch Company; 3. State Project; 4. Federal Project; 5. Irrigation District x

If under Ditch Company, Irrigation District, or Government Project, state the number of shares or inches, acre feet, as the case may be in said system

| App. No. Decree No. | NAME OF APPROPRIATOR TO WHOM DECREED | NAME OF STREAM | Date App. Date Priority | Miner's Inches | In Use | NAME OF DITCH (Water Delivered By) | No. | R/F | P/G/S | Present Irr. Acres | Irrigable Acres |
|---|---|---|---|---|---|---|---|---|---|---|---|
| #D-624 | Lyman J. Blodgett | Mill Creek | 9-1-72 | 105.4 | 75 | Crippen Ditch | 1&5 | R | Pump | 250 | 0 |
| | | | | | | | | | Sprink | | |
| **D-628 | George Christy | Mill Creek | 4-1-82 | 148.5 | 6 | Crippen Ditch | 1&5 | | | | |
| +D-620 | D. R. Baughman | Mill Creek | 4-1-82 | 142 | 86 | Crippen Ditch | 1&5 | | | | |
| ##D-644 | John McRae | Mill Creek | 11-1-83 | 100 | Yes | | | | | | |
| | | | 10-1-85 | 60 | Yes | Derr Ditch | 1&5 | R | Grav | 29 | 0 |
| ++D-645 | John & Charles | | | | | | | | | | |
| | McRae | Mill Creek | 5-15-88 | 160 | Yes | Derr Ditch | 1&5 | R | Grav | 10 | 0 |
| *D-643 | Charles McRae | Mill Creek | 5-15-94 | 160 | 85 | Crippen Ditch | 1&5 | R | Pump | | |
| | | | | | | | | | Sprink | | |

NOTE: R—Denotes Regular Irrigation. F—Flood Irrigation. P—Water diverted by means of pumping. G—Water diverted by gravity. S—Stored Water.

Condition of System Good Topography Rolling hills River Basin Columbia River, Mill Creek

Adequate Supply: Yes x No Explain

Remarks John T. Parker is signed up for 13 Shares under the Mill Creek Irrigation District.
Fred Biehl is buying on contract part of this land from John Parker and 3/5 of all the water that John Parker has. Any of the water that belonged to the John E. Hauf place originally all goes to Fred Biehl.
*D-643 - Water is divided thus: John Parker - 85 Miner's Inches; and Hugh McKillop - 75 Miner's Inches = 160 Miner's Inches
#D-624 - Water is divided thus: John Parker - 75 Miner's Inches; John Achelpohl - 15 Miner's Inches; Hugh McKillop - 15.4 Miner's Inches = 105.4 Miner's Inches.
**D-628 - Water is divided thus: John Parker - 6 Miner's Inches; Clyde Rummel - 68¼ Miner's Inches; Frank Rummel - 68¼ Miner's Inches; James & Jessie Collier - 6 Miner's Inches = 148.5 Miner's Inches.
+D-620 - Water is divided thus: John Parker - 86 Miner's Inches; J. P. Kaphammer - 56 Miner's Inches = 142 Miner's Inches.
##D-644 - Water is now divided on the contract such that John Parker gets 40 Miner's Inches - 11-1-83 and 24 Miner's Inches - 10-1-85; Fred Biehl gets 60 Miner's Inches - 11-1-83 and 36 Miner's Inches - 10-1-85.
++D-645 - Water is now divided on the contract such that John Parker gets 64 Miner's Inches - 5-15-88; Fred Biehl gets 96 Miner's Inches - 5-15-88.

| Also in: | | | | | |
|---|---|---|---|---|---|
| Plat No. 15 Twp. 6N Rge. 21W | Plat No. Twp. Rge. | Plat No. Twp. Rge. |
| Plat No. Twp. Rge. | Plat No. Twp. Rge. | Plat No. Twp. Rge. |

Information From:

Jim Whitehead & John Parker

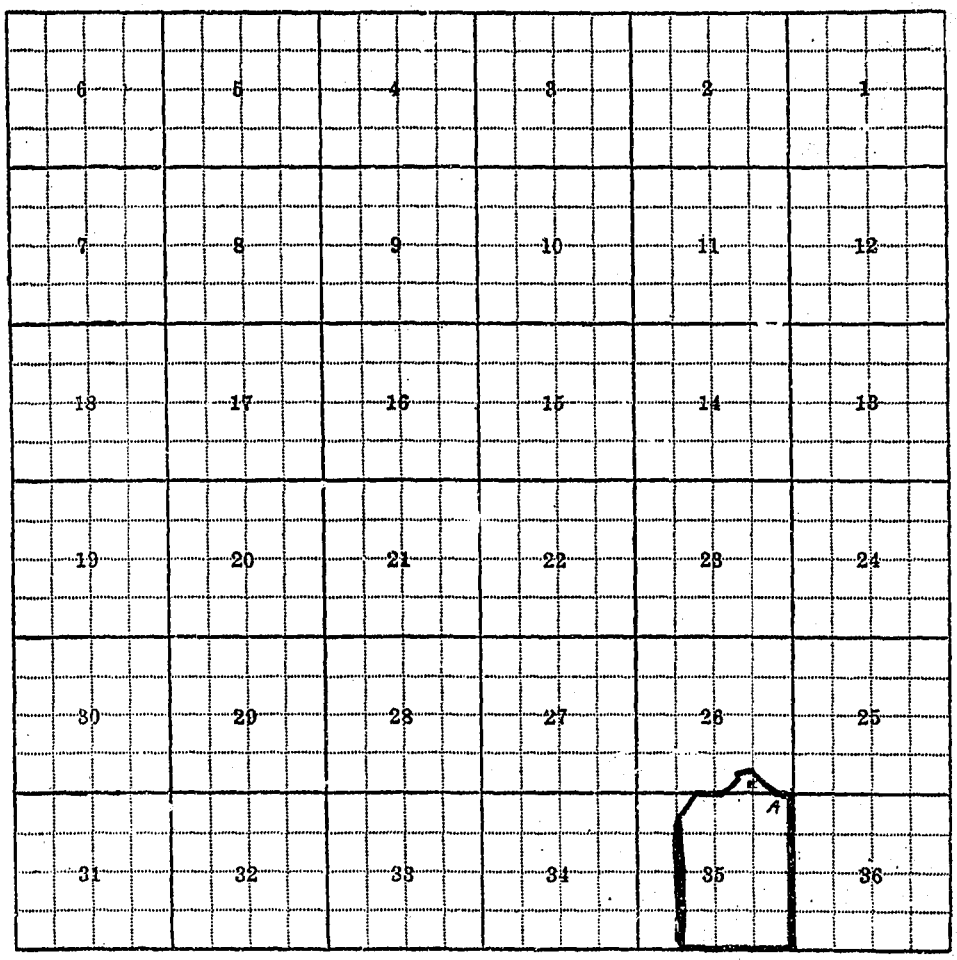
6
5
4
3
2
1
7
8
9
10
11
12
18
17
16
15
14
13
19
20
21
22
23
24
30
29
28
27
26
25
A
31
32
33
34
35
36

26-E; 35-A;

F-1-A 3M-9-55

County Ravalli

STATE OF MONTANA
STATE ENGINEERS OFFICE
Water Resources Survey

T. 7N R. 21W Plat No. 12

Farm Checked: Date 8-24-57

Photo No. 1P-107

By Vaughn Chadbourne

Legal Land Owner Lee & Nellie Payne Address Victor, Montana

Operator Same Address

Water is deliverd by:— 1. Private System; X 2. Ditch Company; 3. State Project; 4. Federal Project; 5. Irrigation District

If under Ditch Company, Irrigation District, or Government Project, state the number of shares or inches, acre feet, as the case may be in said system

| App. No. Decree No. | NAME OF APPROPRIATOR TO WHOM DECREED | NAME OF STREAM | Date App. Date Priority | Miner's Inches | In Use | NAME OF DITCH (Water Delivered By) | No. | R/F | P/G/S | Present Irr. Acres | Irrigable Acres |
|---|---|---|---|---|---|---|---|---|---|---|---|
| D-1026 | John Payne | Gash Creek | 6-1-88 | 80 | 1/4 | Payne Ditch | 1 | F | | 40 | 0 |

NOTE: R—Denotes Regular Irrigation. F—Flood Irrigation. P—Water diverted by means of pumping. G—Water diverted by gravity. S—Stored Water.

Condition of System Good Topography Mountainous River Basin Columbia River, Gash Creek,

Adequate Supply: Yes..... No. X Explain Insufficient water in creek during late summer.

Remarks

| Also in: Plat No. Twp. Rge. | Plat No. Twp. Rge. | Plat No. Twp. Rge. |
|---|---|---|
| Plat No. Twp. Rge. | Plat No. Twp. Rge. | Plat No. Twp. Rge. |

Information From:

Lee & Nellie Payne

| | | | | | |
|---|---|---|---|---|---|
| 6 | 5 | 4 | 3 | 2 | 1 |
| 7 | 8 | 9 | 10 | 11 | 12 |
| 18 | 17 | 16 | 15 | 14 | 13 |
| 19 | 20 | 21 | 22 | 23 | 24 |
| 30 | 29 | 28 | 27 | 26 | 25 |
| 31 | 32 | 33 | 34 | 35 | 36 |

Q-H;

F-1-A 3M-9-55

County Ravalli

STATE OF MONTANA

STATE ENGINEERS OFFICE

Water Resources Survey

T. 7N R. 21W Plat No. 12

Farm Checked: Date 10-7-57

Photo No. 1P-198

By H.Carpenter & G.Tate

Legal Land Owner F. D. & Pauline Permann Address Victor, Montana

Operator Lewis Wagner (buying) Address

Water is deliverd by:— 1. Private System; X 2. Ditch Company; 3. State Project; 4. Federal Project; 5. Irrigation District

If under Ditch Company, Irrigation District, or Government Project, state the number of shares or inches, acre feet, as the case may be in said system

| App. No. Decree No. | NAME OF APPROPRIATOR TO WHOM DECREED | NAME OF STREAM | Date App. Date Priority | Miner's Inches | In Use | NAME OF DITCH (Water Delivered By) | No. | R/F | P/G/S | Present Irr. Acres | Irrigable Acres |
|---|---|---|---|---|---|---|---|---|---|---|---|
| D-760 | H. C. Groff, | | | | | | | | | | |
| | Guardian of Sarah | | | | | | | | | | |
| | Frances Bourne | Schiffman Creek | 5-1-83 | .42½ | 12 | Portable Sprinkler | 1 | R | | 10 | 0 |

NOTE: R—Denotes Regular Irrigation. F—Flood Irrigation. P—Water diverted by means of pumping. G—Water diverted by gravity. S—Stored Water.

Condition of System Fair Topography Bench River Basin Columbia River, Schiffman Creek,

Adequate Supply: Yes X No Explain

Remarks

| Also in: Plat No. Twp. Rge. | Plat No. Twp. Rge. | Plat No. Twp. Rge. |
|---|---|---|
| Plat No. Twp. Rge. | Plat No. Twp. Rge. | Plat No. Twp. Rge. |

Information From:

Herber Gilbert

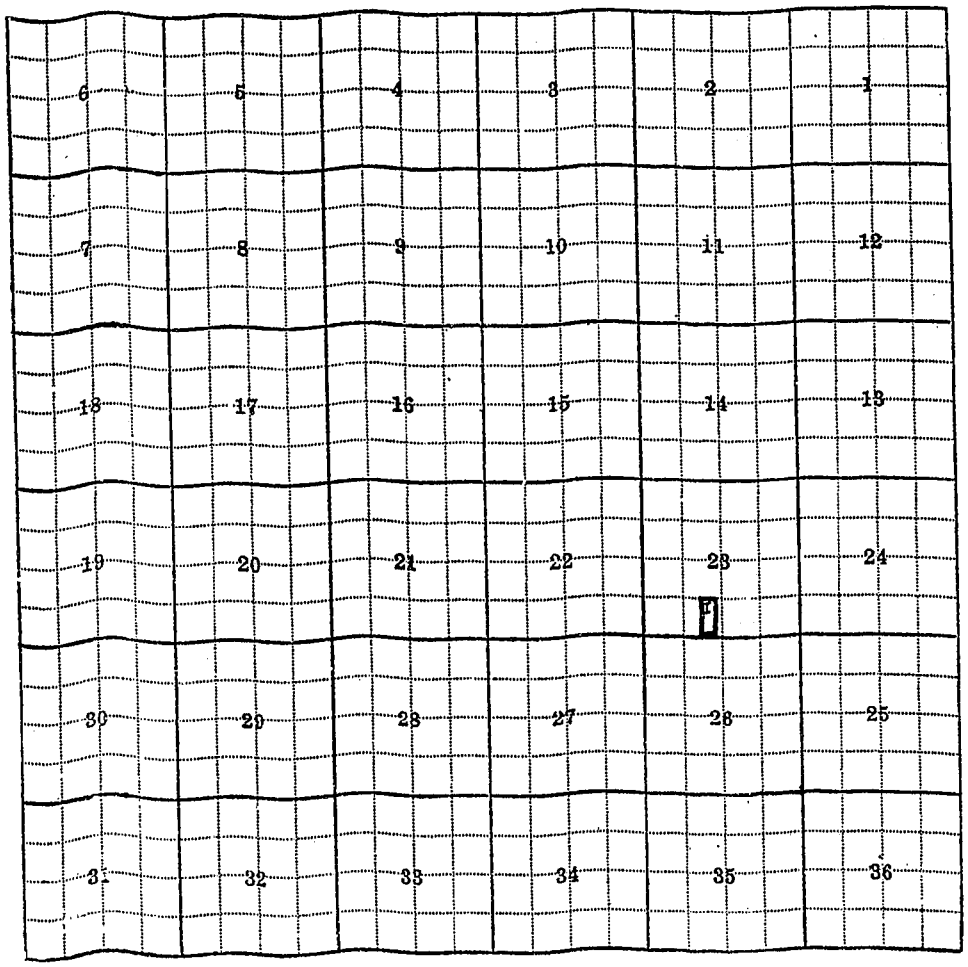
6
5
4
3
2
1
7
8
9
10
11
12
18
17
16
15
14
13
19
20
21
22
23
24
F
30
29
28
27
26
25
31
32
33
34
35
36

23-I.

F-1-A 3M-9-55

County Ravalli

Farm Checked: Date 6-24-57

By J. Foust & H. Carpenter

STATE OF MONTANA
STATE ENGINEERS OFFICE
Water Resources Survey
3

T. 7N R. 21W Plat No. 12

Photo No. 1P-196; 1P-197

Legal Land Owner Theodore & Olga Pfyffer Address Hamilton, Montana

Operator Frank Stinebaugh Address Route #2 - Hamilton, Montana

Water is deliverd by:— 1. Private System; X 2. Ditch Company; 3. State Project; 4. Federal Project; 5. Irrigation District X

If under Ditch Company, Irrigation District, or Government Project, state the number of shares or inches, acre feet, as the case may be in said system

| App. No. Decree No. | NAME OF APPROPRIATOR TO WHOM DECREED | NAME OF STREAM | Date App. Date Priority | Miner's Inches | In Use | NAME OF DITCH (Water Delivered By) | No. | R/F | P/G/S | Present Irr. Acres | Irrigable Acres |
|---|---|---|---|---|---|---|---|---|---|---|---|
| D-636 | J. E. Lockwood | Mill Creek | 5-15-88 | 111 | Yes | Waldherr-Moore-Hinrichs | 1& | | | | |
| | | | | | | Ditch | 5 | R | Res. | 90 | 0 |
| No | | | | | | | | | | | |
| Filing | | Unnamed Gulch | | | Yes | Pfyffer Ditch | 1 | R | | 8 | 0 |
| | | | | | | | | | | | |
| *A-1351 | P. H. Elliott | | | | | | | | | | |
| | J. E. Lockwood | Unnamed Lake | 9-1-07 | 120 | Not in | | | | | | |
| | | | | Ac.Ft. | Use | | | | | | |

NOTE: R—Denotes Regular Irrigation. F—Flood Irrigation. P—Water diverted by means of pumping. G—Water diverted by gravity. S—Stored Water.

Condition of System Fair Topography Mountain Valley River Basin Columbia River, Mill Creek, Unnamed Gulch,

Adequate Supply: Yes X No Explain

Remarks

Theodore Pfyffer is sign d up for 3 shares under the Mill Creek Irrigation District.

*A-1351 - Ella Sizer ha, ½ interest in the Lake.

| Also in: Plat No. Twp. Rge. | Plat No. Twp. Rge. | Plat No. Twp. Rge. |
|---|---|---|
| Plat No. Twp. Rge. | Plat No. Twp. Rge. | Plat No. Twp. Rge. |

Information From:

Stinebaugh & Pfyffer

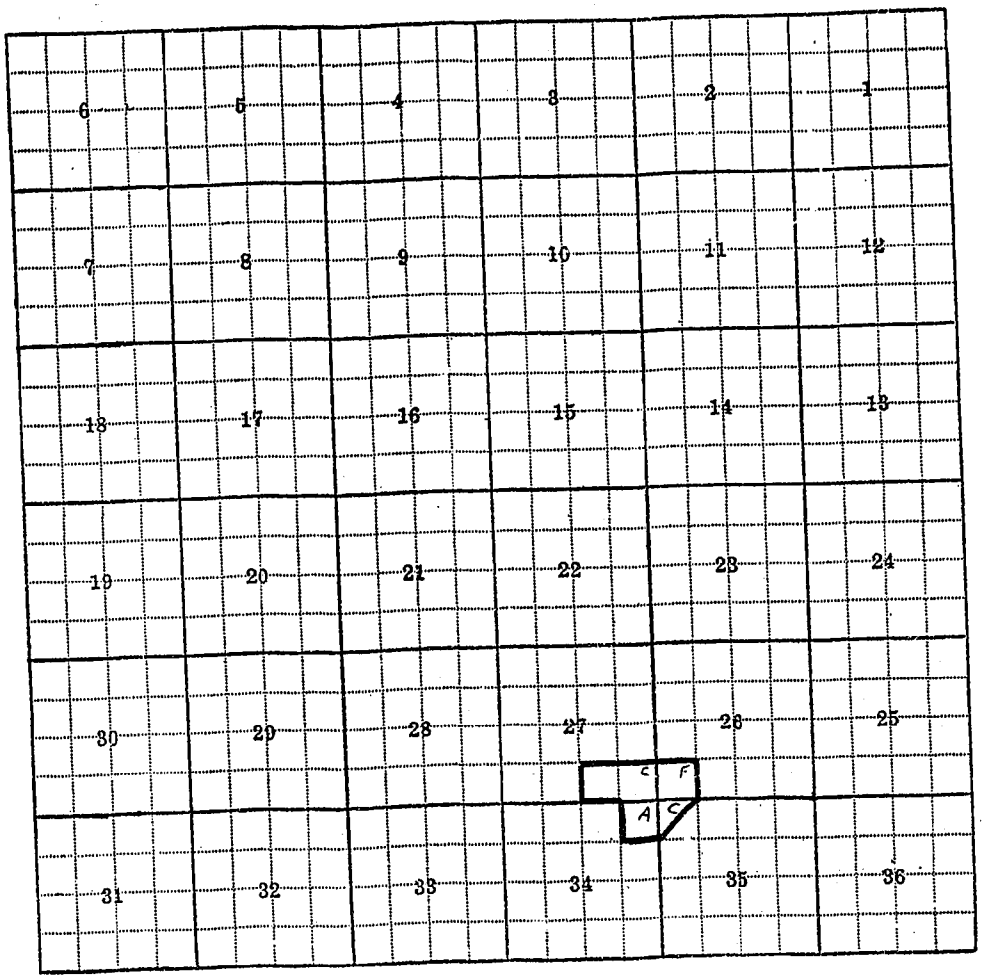


26-F; 27-C; 34-A; 35-C;

T-1-A 3M-8-55

County Ravalli

Farm Checked: Date 7-10-57

By J.Foust & G.Tate

STATE OF MONTANA
STATE ENGINEERS OFFICE
Water Resources Survey

T 7N R 21W Plat No.

Photo No. 1P-111

Legal Land Owner Henry & Frances Plumb Address Route #2 - Hamilton, Montana

Operator Same Address

Water is deliverd by:— 1. Private System; X 2. Ditch Company; 3. State Project; 4. Federal Project; 5. Irrigation District

If under Ditch Company, Irrigation District, or Government Project, state the number of shares or inches, acre feet, as the case may be in said system

| App. No. Decree No. | NAME OF APPROPRIATOR TO WHOM DECREED | NAME OF STREAM | Date App. Date Priority | Miner's Inches | In Use | NAME OF DITCH (Water Delivered By) | No. | R/F | P/G/S | Present Irr. Acres | Irrigable Acres |
|---|---|---|---|---|---|---|---|---|---|---|---|
| D-761 ✓ | Franz Huber | Schiffman Creek | 5-1-00 | 120 | Yes | Huber Ditch | 1 | R | | 77 | 0 |
| A-1431 ✓ | Geo. N. Read | Unnamed Springs (SW¼SE¼) | 4-28-00 | 50 | Yes | Used to keep Res. filled | | | | | |

NOTE: R—Denotes Regular Irrigation. F—Flood Irrigation. P—Water diverted by means of pumping. G—Water diverted by gravity. S—Stored Water.

Condition of System Fair Topography Mountain Valley River Basin Columbia River, Schiffman Creek,

Adequate Supply: Yes X No Explain

Remarks

| Also in: Plat No. Twp. Rge. | Plat No. Twp. Rge. | Plat No. Twp. Rge. |
|---|---|---|
| Plat No. Twp. Rge. | Plat No. Twp. Rge. | Plat No. Twp. Rge. |

Information From:

Mr. Plumb

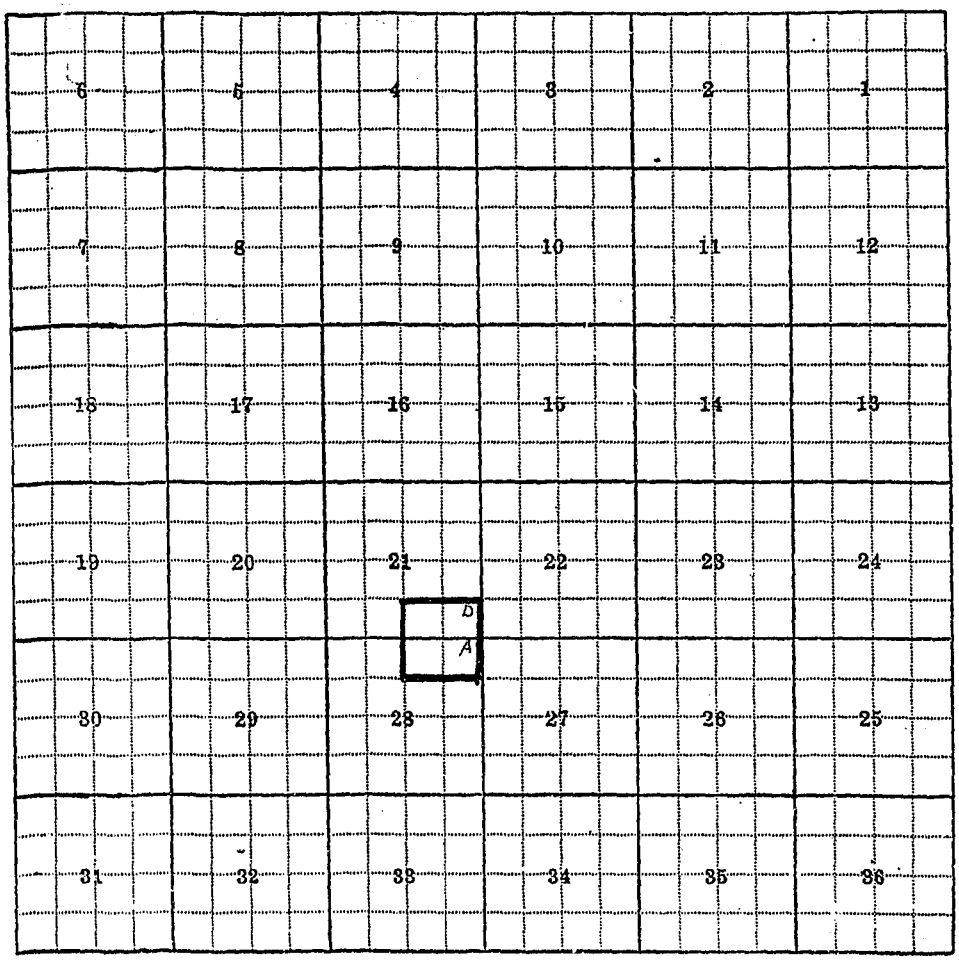
6
5
4
3
2
1
7
8
9
10
11
12
18
17
16
15
14
13
19
20
21
22
23
24
D
A
30
29
28
27
26
25
31
32
33
34
35
36

21-D; 28-A;

F-1-A 3M-9-55

County Ravalli

STATE OF MONTANA
STATE ENGINEERS OFFICE
Water Resources Survey

T. 7N R. 21W Plat No. 12

Farm Checked: Date 9-8-57

Photo No. 1P-200

By George Tate

Legal Land Owner Genevieve Prochnow Address Victor, Montana

Operator Same Address

Water is deliverd by:— 1. Private System; X 2. Ditch Company; 3. State Project; 4. Federal Project; 5. Irrigation District

If under Ditch Company, Irrigation District, or Government Project, state the number of shares or inches, acre feet, as the case may be in said system

| App. No. Decree No. | NAME OF APPROPRIATOR TO WHOM DECREED | NAME OF STREAM | Date App. Date Priority | Miner's Inches | In Use | NAME OF DITCH (Water Delivered By) | No. | R/F | P/G/S | Present Irr. Acres | Irrigable Acres |
|---|---|---|---|---|---|---|---|---|---|---|---|
| D-44 | M. B. Dowd | Bear Creek | 4-1-80 | *125 | Yes (Part) | No. 4 Ditch | 1 | R | | 110 | 0 |

NOTE: R—Denotes Regular Irrigation. F—Flood Irrigation. P—Water diverted by means of pumping. G—Water diverted by gravity. S—Stored Water.

Condition of System Good Topography Valley River Basin Columbia River, Bear Creek,

Adequate Supply: Yes X No. Explain

Remarks

This place was sold to Prochnow by Lorenzut.

*Leo & Flora Dwyer claim 40 miner's inches of the above right.

| Also in: Plat No. Twp. Rge. | Plat No. Twp. Rge. | Plat No. Twp. Rge. |
|---|---|---|
| Plat No. Twp. Rge. | Plat No. Twp. Rge. | Plat No. Twp. Rge. |

Information From:

Ed Lorenzut

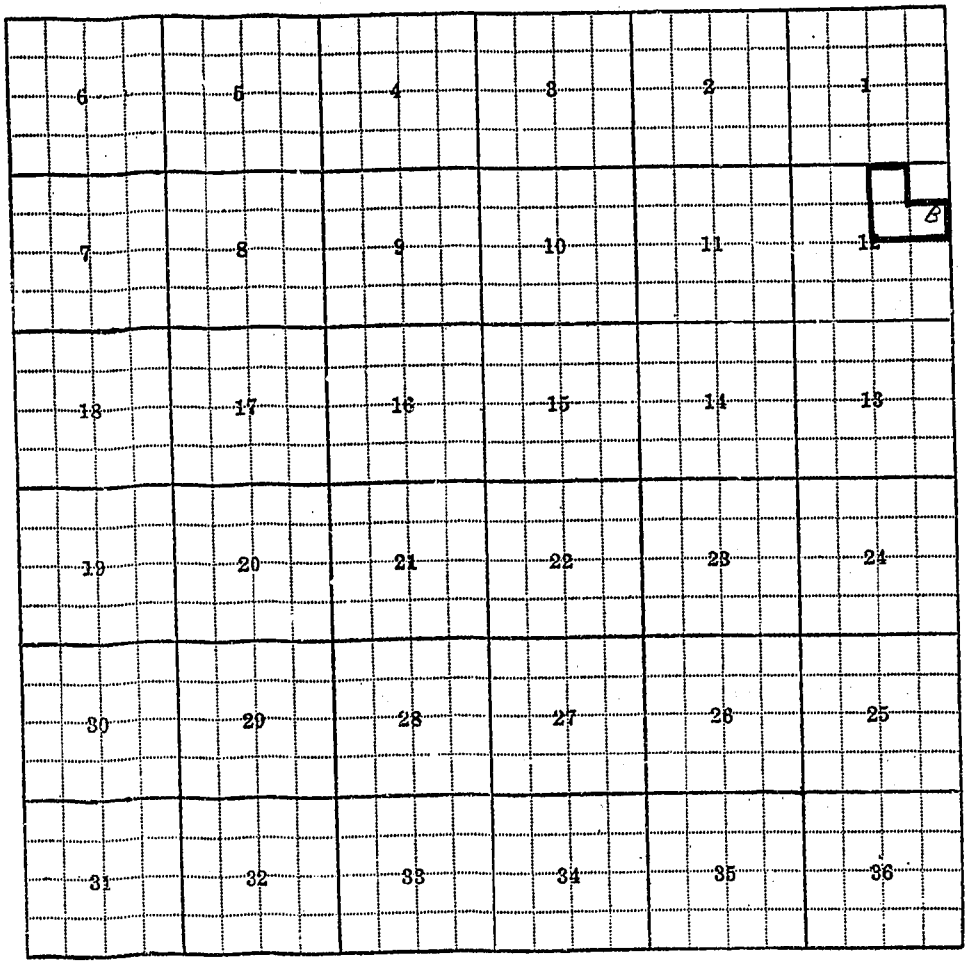
6
5
4
3
2
1
B
7
8
9
10
11
12
18
17
16
15
14
13
19
20
21
22
23
24
30
29
28
27
26
25
31
32
33
34
35
36

12-B:

F-1-A 3M-9-55

County Ravalli

STATE OF MONTANA
STATE ENGINEERS OFFICE
Water Resources Survey

T. 7N R. 21W Plat No. 12

Farm Checked: Date 7-24-57

Photo No. 1P-201

By R.J. Peter, H.Carpenter

Legal Land Owner Earl Roberts & Melvin Gaudin Address Victor, Montana

Operator Same Address

Water is deliverd by:— 1. Private System; x 2. Ditch Company; 3. State Project; 4. Federal Project; 5. Irrigation District

If under Ditch Company, Irrigation District, or Government Project, state the number of shares or inches, acre feet, as the case may be in said system

| App. No. Decree No. | NAME OF APPROPRIATOR TO WHOM DECREED | NAME OF STREAM | Date App. Date Priority | Miner's Inches | In Use | NAME OF DITCH (Water Delivered By) | No. | R/F | P/G/S | Present Irr. Acres | Irrigable Acres |
|---|---|---|---|---|---|---|---|---|---|---|---|
| D-30 | Martha J. Allison- | | | | | | | | | | |
| | Reinkeh | Bear Creek | 6-1-83 | 40 | Yes | | | | | | |
| | | | 3-1-84 | 150 | Yes | | | | | | |
| | | | 4-1-87 | 30 | Yes | Allison-Reinkeh Ditch | 1 | F | | 63 | 0 |
| A-1314 | R. M. Bones | | | | | | | | | | |
| | M. Kerchner | Bear Creek Lake | 8-5-97 | 2000 | ? | | | | | | |

NOTE: R—Denotes Regular Irrigation. F—Flood Irrigation. P—Water diverted by means of pumping. G—Water diverted by gravity. S—Stored Water.

Condition of System Fair Topography Creek Bottom River Basin Columbia River, Bear Creek,

Adequate Supply: Yes..... No. X Explain

Remarks

| Also in: Plat No. 13 Twp. 7N Rge. 20W. | Plat No. ..... Twp. ..... Rge. ..... | Plat No. ..... Twp. ..... Rge. ..... |
|---|---|---|
| Plat No. ..... Twp. ..... Rge. ..... | Plat No. ..... Twp. ..... Rge. ..... | Plat No. ..... Twp. ..... Rge. ..... |

Information From:

Earl Roberts

Wendell Simonsen

| | | | | | |
|---|---|---|---|---|---|
| 6 | 5 | 4 | 3 | 2 | 1 |
| 7 | 8 | 9 | 10 | 11 | 12 |
| 18 | 17 | 16 | 15 | 14 | 13 |
| 19 | 20 | 21 | 22 | 23 | 24 |
| 30 | 29 | 28 | 27 | 26 | 25 |
| 31 | 32 | 33 | 34 | 35 | 36 |

1-D

F-1-A 3M-9-55

County Ravalli

STATE OF MONTANA
STATE ENGINEERS OFFICE
Water Resources Survey

T. 7N R. 21W Plat No. 12

Farm Checked: Date 8-25-57

Photo No. 1P-107

By Vaughn Chadbourne

Legal Land Owner Ivan Roy Address Victor, Montana

Operator Same Address

Water is deliverd by:— 1. Private System; X 2. Ditch Company; 3. State Project; 4. Federal Project; 5. Irrigation District

If under Ditch Company, Irrigation District, or Government Project, state the number of shares or inches, acre feet, as the case may be in said system

| App. No. Decree No. | NAME OF APPROPRIATOR TO WHOM DECREED | NAME OF STREAM | Date App. Date Priority | Miner's Inches | In Use | NAME OF DITCH (Water Delivered By) | No. | R/F | P/G/S | Present Irr. Acres | Irrigable Acres |
|---|---|---|---|---|---|---|---|---|---|---|---|
| D-57 | Migel Kerchner | Bear Creek | 4-1-87 | 145 | Yes | No. 10 Ditch | 1 | F | | 110 | 0 |
| D-1011 | John & Bessie Ferns | Gash Creek | 11-25-95 | 30 | Yes | Fern Ditch | 1 | F | | 59 | 0 |
| A-1465 | Ivan Roy | Unnamed Slough | 5-1-54 | 160 | Stock | | | | | | |
| A-1314 | R. M. Bones & | | | | | | | | | | |
| | M. Kerchner | Bear Creek Lake | 8-5-97 | 2,000 | No | | | | | | |

NOTE: R—Denotes Regular Irrigation. F—Flood Irrigation. P—Water diverted by means of pumping. G—Water diverted by gravity. S—Stored Water.

Condition of System Topography River Basin Columbia River, Bear Creek, Gash Creek,

Adequate Supply: Yes No Explain

Remarks

| Also in: Plat No. Twp. Rge. | Plat No. Twp. Rge. | Plat No. Twp. Rge. |
|---|---|---|
| Plat No. Twp. Rge. | Plat No. Twp. Rge. | Plat No. Twp. Rge. |

Information From:

Kimball Hickey

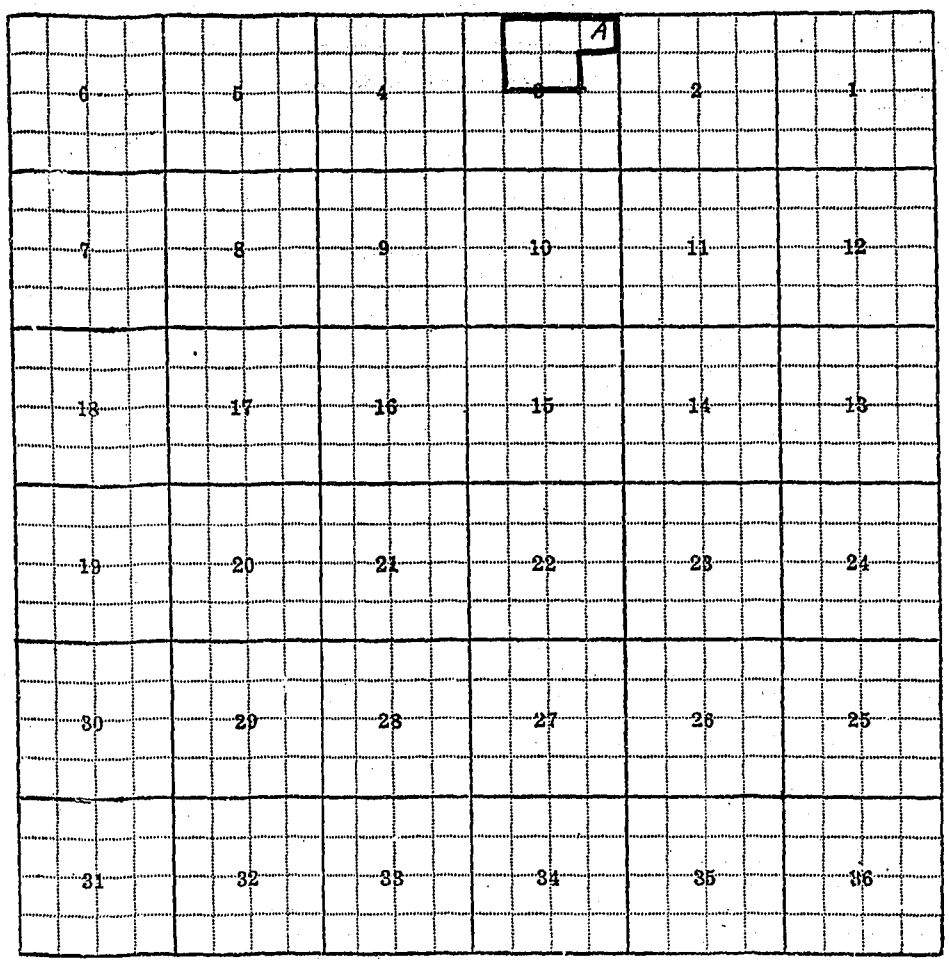
A
6
5
4
3
2
1
7
8
9
10
11
12
18
17
16
15
14
13
19
20
21
22
23
24
30
29
28
27
26
25
31
32
33
34
35
36

3-A.

F-1-A 3M-9-55

County Ravalli

STATE OF MONTANA
STATE ENGINEERS OFFICE
Water Resources Survey

T 7N R 21W Plat No. 12

Farm Checked: Date 11-2-56

Photo No. 1P-199; 1P-200

By Clinton Furuholmen

Legal Land Owner Reinhold & Alice Rueb Address

Operator Walter W. Ward (buying) Address Victor, Montana

Water is deliverd by:— 1. Private System; X 2. Ditch Company; 3. State Project; X 4. Federal Project; 5. Irrigation District

If under Ditch Company, Irrigation District, or Government Project, state the number of shares or inches, acre feet, as the case may be in said system

| App. No. Decree No. | NAME OF APPROPRIATOR TO WHOM DECREED | NAME OF STREAM | Date App. Date Priority | Miner's Inches | In Use | NAME OF DITCH (Water Delivered By) | No. | R/F | P/G/S | Present Irr. Acres | Irrigable Acres |
|---|---|---|---|---|---|---|---|---|---|---|---|
| D-572 | G. D. Waylett, Sr., | Fred Burr Creek | 6-1-93 | 50 | Yes | Ward Ditch | 1 & 3 | R | | 160 | 0 |

NOTE: R—Denotes Regular Irrigation. F—Flood Irrigation. P—Water diverted by means of pumping. G—Water diverted by gravity. S—Stored Water.

Condition of System Fair Topography Bench River Basin Columbia River, Fred Burr Creek,

Adequate Supply: Yes x No Explain

Remarks

Walter Ward is signed up for 60 Acre Feet under the Fred Burr Water Users' Association.

| Also in: | | | | | | | | |
|---|---|---|---|---|---|---|---|---|
| Plat No. 15 | Twp. 6N | Rge. 21W | Plat No. | Twp. | Rge. | Plat No. | Twp. | Rge. |
| Plat No. | Twp. | Rge. | Plat No. | Twp. | Rge. | Plat No. | Twp. | Rge. |

Information From:

Mrs. Ward

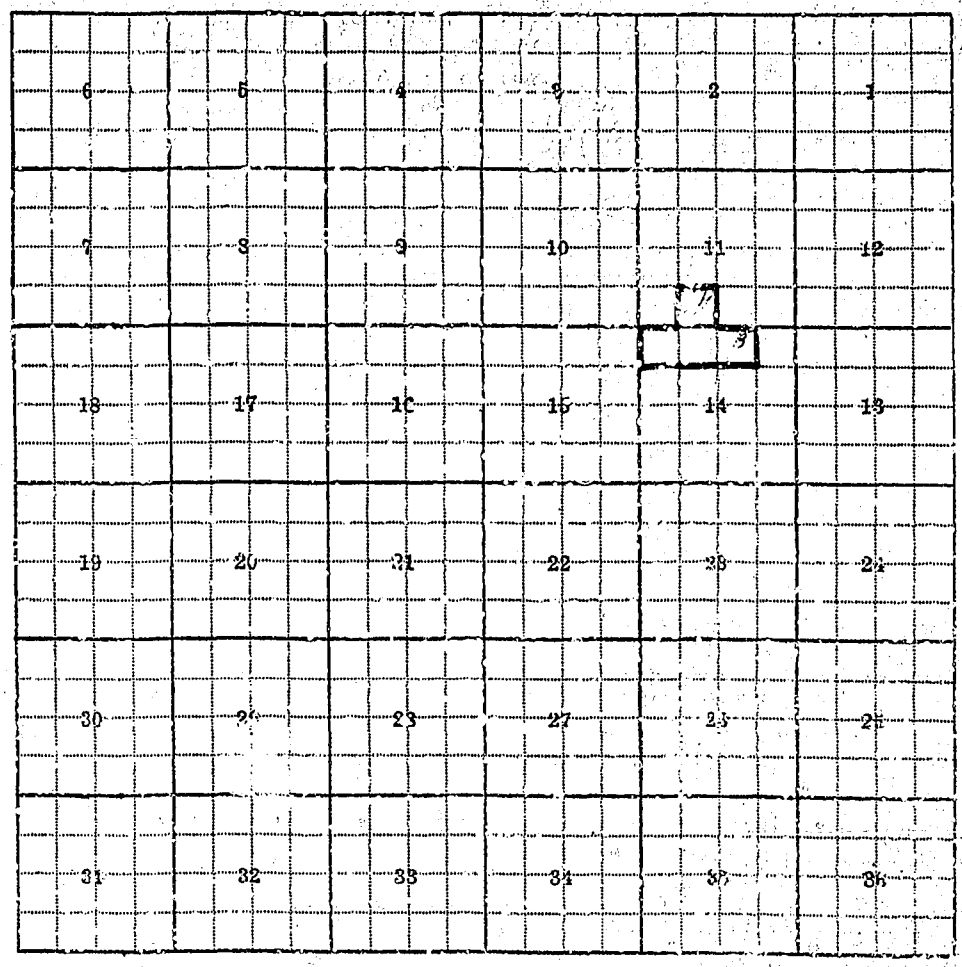
6
5
4
3
2
1
7
8
9
10
11
12
18
17
16
15
14
13
19
20
21
22
23
24
30
29
28
27
26
25
31
32
33
34
35
36

11-H; 14-B;

F-1-A 3M-9-55

County Ravalli

Form Checked: Date 6-22-57

By J.Foust & H.Carpenter

STATE OF MONTANA
STATE ENGINEERS OFFICE
Water Resources Survey

T 7N R 21W Plat No. 12

Photo No. 1P-196

Legal Land Owner Lawrence & Rose Ruffatto Address Woodside, Montana

Operator Address

Water is delivered by:— 1. Private System; 2. Ditch Company; X 3. State Project; 4. Federal Project; 5. Irrigation District

If under Ditch Company, Irrigation District, or Government Project, state the number of shares or inches, acre feet, as the case may be in said system

| App. No. Decree No. | NAME OF APPROPRIATOR TO WHOM DECREED | NAME OF STREAM | Date App. Date Priority | Minor's Inches | In Use | NAME OF DITCH (Water Delivered By) | No. | R/F | P/G/S | Present Irr. Acres | Irrigable Acres |
|---|---|---|---|---|---|---|---|---|---|---|---|
| D-230 | Woodside Irrigation | | | | | | | | | | |
| | Company | Bitterroot River | 10-1-05 | 2,000 | 20 sh. | Woodside Ditch | 2 | R | | 20 | 0 |

NOTE: R—Denotes Regular Irrigation. F—Flood Irrigation. P—Water diverted by means of pumping. G—Water diverted by gravity. S—Stored Water.

Condition of System Fair Topography Valley River Basin Columbia River, Bitterroot River.

Adequate Supply: Yes X No Explain

Remarks

Lawrence Ruffatto is signed up for 20 Shares under the Woodside Irrigation Company.

| Also in: | Plat No. Twp. Rge. | Plat No. Twp. Rge. | Plat No. Twp. Rge. |
|---|---|---|---|
| | Plat No. Twp. Rge. | Plat No. Twp. Rge. | Plat No. Twp. Rge. |

Information From:

Mrs. Ruffatto


6
5
4
3
2
1
7
8
9
10
11
12
18
17
16
15
14
13
19
20
21
22
23
24
30
29
28
27
26
25
31
32
33
34
35
36
c

36-C:

F-1-A 3M-9-55

County Ravalli

Farm Checked: Date 10-23-56

By Clinton Furuholmen

STATE OF MONTANA
STATE ENGINEERS OFFICE
Water Resources Survey

T. 7N R. 21W Plat No. 12

Photo No. 1P-198

Legal Land Owner Oscar & Anna Schwarz Address Victor, Montana

Operator Same Address

Water is deliverd by:— 1. Private System; x 2. Ditch Company; 3. State Project; 4. Federal Project; 5. Irrigation District

If under Ditch Company, Irrigation District, or Government Project, state the number of shares or inches, acre feet, as the case may be in suid system

| App. No. Decree No. | NAME OF APPROPRIATOR TO WHOM DECREED | NAME OF STREAM | Date App. Date Priority | Miner's Inches | In Use | NAME OF DITCH (Water Delivered By) | No. | R/F | P/G/S | Present Irr. Acres | Irrigable Acres |
|---|---|---|---|---|---|---|---|---|---|---|---|
| *D-571 | G. M. Tuxbury | Fred Burr Creek | 9-1-87 | 160 | 120 | Schwarz-Wetzsteon-Winship Ditch | 1 | R | | 96 | 17 |
| +A-1593 | E. H. Keirns | | | | | | | | | | |
| | G. M. Tuxbury | Seepage | 5-31-02 | 80 | ½ stock | | | | | | |
| A-1310 | G. M. Tuxbury | Unnamed Gulch | 6-4-02 | 220 | Sold to Golay | | | | | | |

NOTE: R—Denotes Regular Irrigation. F—Flood Irrigation. P—Water diverted by means of pumping. G—Water diverted by gravity. S—Stored Water.

Condition of System Fair Topography Sloping hillside. River Basin Columbia River, Fred Burr Creek.

Adequate Supply: Yes x No Explain

Remarks

*D-571 - Oscar Schwarz - 120 Miner's Inches
L. G. Winship - 40 Miner's Inches

+A-1593 - Oscar Schwarz - ½
Ernest Golay - ½

| Also in: Plat No. Twp. Rge. | Plat No. Twp. Rge. | Plat No. Twp. Rge. |
|---|---|---|
| Plat No. Twp. Rge. | Plat No. Twp. Rge. | Plat No. Twp. Rge. |

Information From:
Oscar Schwarz

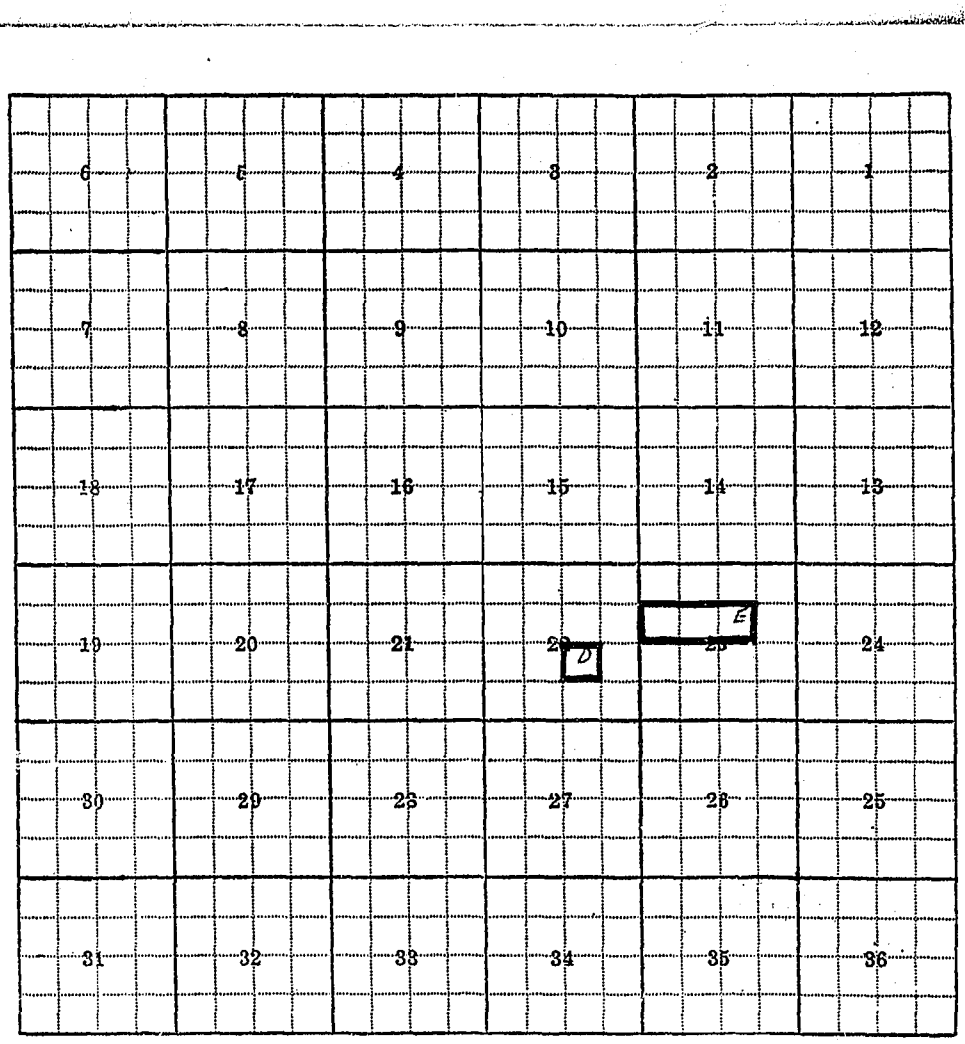
6
5
4
3
2
1
7
8
9
10
11
12
18
17
16
15
14
13
19
20
21
22
D
23
E
24
30
29
28
27
26
25
31
32
33
34
35
36

22-D; 23-E;

F-1-A 3M-9-55

County Ravalli

STATE OF MONTANA
STATE ENGINEERS OFFICE
Water Resources Survey

T. 7N R. 21W. Plat No. 12

Farm Checked: Date 7-10-57

Photo No. 2P-37

By R. J. Peter

Legal Land Owner Albert Sestak Address Victor, Montana

Operator Address

Water is deliverd by:— 1. Private System; x 2. Ditch Company; 3. State Project; 4. Federal Project; 5. Irrigation District

If under Ditch Company, Irrigation District, or Government Project, state the number of shares or inches, acre feet, as the case may be in said system

| App. No. Decree No. | NAME OF APPROPRIATOR TO WHOM DECREED | NAME OF STREAM | Date App. Date Priority | Miner's Inches | In Use | NAME OF DITCH (Water Delivered By) | No. | R/F | P/G/S | Present Irr. Acres | Irrigable Acres |
|---|---|---|---|---|---|---|---|---|---|---|---|
| D-559 | Wm. J. Molloy & Est. | | | | | | | | | | |
| | of B.J.A. Molloy | Fred Burr Creek | 6-1-71 | 130 | 20.5 | Blain-Thompson-Sestak | | | | | |
| | | | | | | Ditch | 1 | R | | 40 | 0 |

NOTE: R—Denotes Regular Irrigation. F—Flood Irrigation. P—Water diverted by means of pumping. G—Water diverted by gravity. S—Stored Water.

Condition of System Good Topography Bench River Basin Columbia River, Fred Burr Creek,

Adequate Supply: Yes x No. Explain

Remarks

| Also in: | | |
|---|---|---|
| Plat No. 13 Twp. 7N Rge. 20W | Plat No. Twp. Rge. | Plat No. Twp. Rge. |
| Plat No. Twp. Rge. | Plat No. Twp. Rge. | Plat No. Twp. Rge. |

Information From:
Albert Sestak

| | | | | | |
|---|---|---|---|---|---|
| 6 | 5 | 4 | 3 | 2 | 1 |
| 7 | 8 | 9 | 10 | 11 | 12 |
| 18 | 17 | 16 | 15 | 14 | 13 |
| 19 | 20 | 21 | 22 | 23 | 24 |
| 30 | 29 | 28 | 27 | 26 | 25 |
| 31 | 32 | 33 | 34 | 35 | 36 |

F

13-F:

F-1-A 3M-9-55

County Ravalli — T. 7N R. 21W — Plat No 12

STATE OF MONTANA
STATE ENGINEERS OFFICE
Water Resources Survey

Farm Checked: Date 7-10-57 — Photo No. 1P-200

By R. J. Peter

Legal Land Owner Albert, Rose, Joel, Bessie Sestak — Address Victor, Montana

Operator ..... Address .....

Water is deliverd by:— 1. Private System; X 2. Ditch Company; 3. State Project; 4. Federal Project; 5. Irrigation District

If under Ditch Company, Irrigation District, or Government Project, state the number of shares or inches, acre feet, as the case may be in said system .....

| App. No. Decree No. | NAME OF APPROPRIATOR TO WHOM DECREED | NAME OF STREAM | Date App. Date Priority | Miner's Inches | In Use | NAME OF DITCH (Water Delivered By) | No. | R/F | P/G/S | Present Irr. Acres | Irrigable Acres |
|---|---|---|---|---|---|---|---|---|---|---|---|
| D-561 | Lucius Parker | Fred Burr Creek | 5-30-88 | 37 | Yes | Thompson-Blair-Sestak Ditch | 1 | R | | 40 | 0 |
| D-564 | Joseph Sestak | Fred Burr Creek | 4-1-81 | 158 | Yes | Sestak-Tucker Ditch | 1 | R | | 80 | 0 |

NOTE: R—Denotes Regular Irrigation. F—Flood Irrigation. P—Water diverted by means of pumping. G—Water diverted by gravity. S—Stored Water.

Condition of System Good Topography Bench River Basin Columbia River, Fred Burr Creek

Adequate Supply: Yes X No..... Explain .....

Remarks .....

| Also in: Plat No. 13 Twp. 7N Rge. 20W | Plat No..... Twp..... Rge..... | Plat No..... Twp..... Rge..... |
|---|---|---|
| Plat No..... Twp..... Rge..... | Plat No..... Twp..... Rge..... | Plat No..... Twp..... Rge..... |

Information From:
Albert Sestak

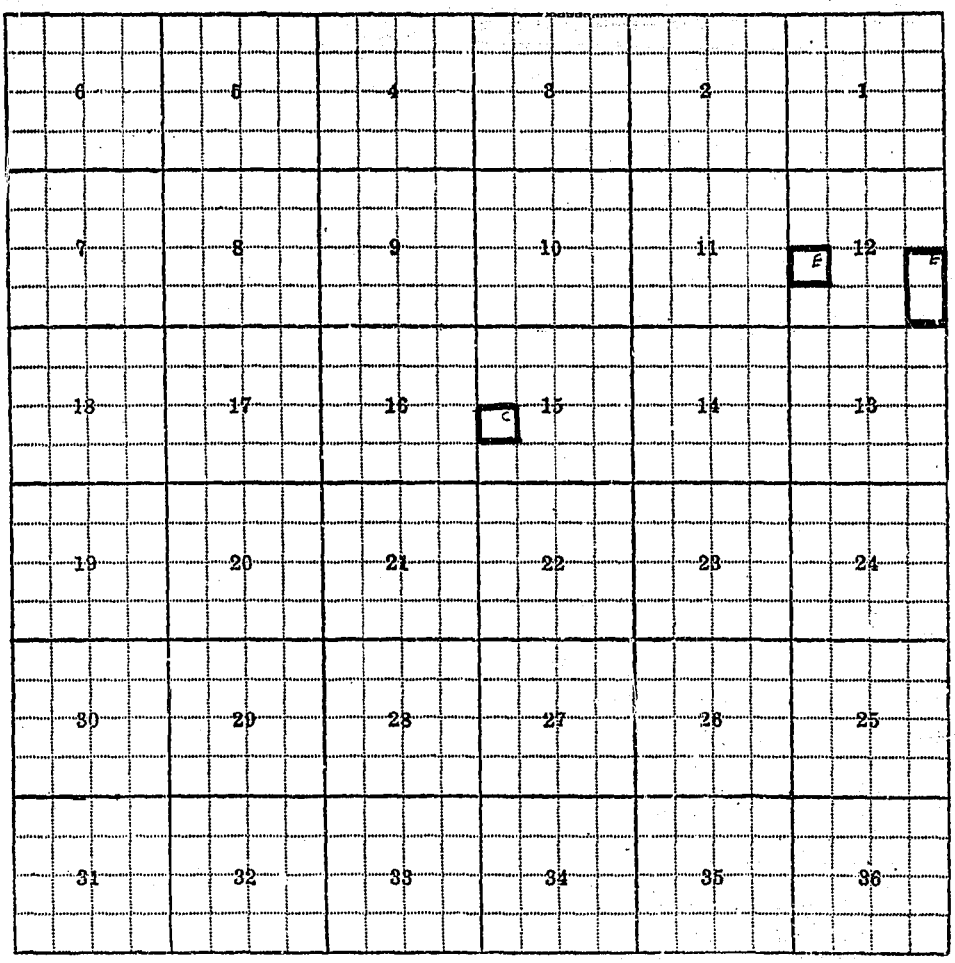
6
5
4
3
2
1
7
8
9
10
11
12
E
E
18
17
16
15
C
14
13
19
20
21
22
23
24
30
29
28
27
26
25
31
32
33
34
35
36

12-E; 15-C;

F-1-A 3M-9-55

County Ravalli

Farm Checked: Date 7-10-57

By R. J. Peter

STATE OF MONTANA
STATE ENGINEERS OFFICE
Water Resources Survey

T 7N R 21W Plat No. 12

Photo No. 1P-199

Legal Land Owner Rose Sestak Address Victor, Montana

Operator Same Address

Water is deliverd by:— 1. Private System; X 2. Ditch Company; 3. State Project; 4. Federal Project; 5. Irrigation District

If under Ditch Company, Irrigation District, or Government Project, state the number of shares or inches, acre feet, as the case may be in said system

| App. No. Decree No. | NAME OF APPROPRIATOR TO WHOM DECREED | NAME OF STREAM | Date App. Date Priority | Miner's Inches | In Use | NAME OF DITCH (Water Delivered By) | No. | R/F | P/G/S | Present Irr. Acres | Irrigable Acres |
|---|---|---|---|---|---|---|---|---|---|---|---|
| D-559 | Wm. J. Molloy & Est. | | | | | | | | | | |
| | of B.J.A. Molloy | Fred Burr Creek | 6-1-71 | 130 | 12 | Thompson-Blair-Sestak | | | | | |
| | | | | | | Ditch | 1 | R | | 20 | 0 |

NOTE: R—Denotes Regular Irrigation. F—Flood Irrigation. P—Water diverted by means of pumping. G—Water diverted by gravity. S—Stored Water.

Condition of System Good Topography Bench River Basin Columbia River, Fred Burr Creek,

Adequate Supply: Yes X No Explain

Remarks

| Also in: Plat No. Twp. Rge. | Plat No. Twp. Rge. | Plat No. Twp. Rge. |
|---|---|---|
| Plat No. Twp. Rge. | Plat No. Twp. Rge. | Plat No. Twp. Rge. |

Information From:

Albert Sestak

| | | | | | |
|---|---|---|---|---|---|
| 6 | 5 | 4 | 3 | 2 | 1 |
| 7 | 8 | 9 | 10 | 11 | 12 |
| 18 | 17 | 16 | 15 | 14 | 13 |
| 19 | 20 | 21 | 22 | 23 | 24 |
| 30 | 29 | 28 | 27 | 26 | 25 |
| 31 | 32 | 33 | 34 | 35 | 36 |

13-B;

F-1-A 3M-9-55

County Ravalli

Farm Checked: Date 8-26-57

By Vaughn Chadbourne

STATE OF MONTANA
STATE ENGINEERS OFFICE
Water Resources Survey
3

T. 7N R. 21W Plat No. 12

Photo No. 1P-201

Legal Land Owner Wendell & Loretta Simonson Address Victor, Montana

Operator Same Address

Water is deliverd by:— 1. Private System; x 2. Ditch Company; 3. State Project; 4. Federal Project; 5. Irrigation District

If under Ditch Company, Irrigation District, or Government Project, state the number of shares or inches, acre feet, as the case may be in said system

| App. No. Decree No. | NAME OF APPROPRIATOR TO WHOM DECREED | NAME OF STREAM | Date App. Date Priority | Miner's Inches | In Use | NAME OF DITCH (Water Delivered By) | No. | R/F | P/G/S | Present Irr. Acres | Irrigable Acres |
|---|---|---|---|---|---|---|---|---|---|---|---|
| D-30 | Martha J. Allison- | | | | | | | | | | |
| | Reinkeh | Bear Creek | 3-1-84 | 150 | Part | Woodmancy Ditch #3 | 1 | F | | | |
| D-91 | Verne Young | | | | | | | | | | |
| | Floy Olds | Bear Creek | 4-1-89 | 75 | 40 | Woodmancy Ditch #3 | 1 | F | | 45 | 0 |
| A-1314 | R. M. Bones | | | | | | | | | | |
| | M. Kerchner | Bear Creek Lake | 8-5-97 | 2,000 | No | | | | | | |

NOTE: R—Denotes Regular Irrigation. F—Flood Irrigation. P—Water diverted by means of pumping. G—Water diverted by gravity. S—Stored Water.

Condition of System Good Topography Fourth bench. River Basin Columbia River, Bear Creek.

Adequate Supply: Yes..... No x Explain Late right.

Remarks

Abstract states "along with, etc.,".

Says that he has a proportionate part of the 1984 water of D-30. Says that no one is using Bear Creek Lake water.

| Also in: | | | | | | | | |
|---|---|---|---|---|---|---|---|---|
| Plat No. 8 | Twp. 8N | Rge. 21W | Plat No. | Twp. | Rge. | Plat No. | Twp. | Rge. |
| Plat No. | Twp. | Rge. | Plat No. | Twp. | Rge. | Plat No. | Twp. | Rge. |

Information From:

Wendell Simonsen


6
5
4
3
2
1
7
8
9
10
11
12
18
17
16
15
14
13
19
20
21
22
23
24
30
29
28
27
26
25
31
32
33
34
35
36

1-A:

F-1-A 3M-9-55

County Ravalli

Farm Checked: Date 6-20-57

By J.Foust & H.Carpenter

**STATE OF MONTANA**
**STATE ENGINEERS OFFICE**
**Water Resources Survey**

T. 7N R. 21W Plat No. 12

Photo No. 1P-196

Legal Land Owner Ella F. Sizer Address Missoula, Montana

Operator C. E. & Elsie Stahlberg (buying) Address Hamilton, Montana

Water is deliverd by:— 1. Private System; X 2. Ditch Company; 3. State Project; 4. Federal Project; 5. Irrigation District X

If under Ditch Company, Irrigation District, or Government Project, state the number of shares or inches, acre feet, as the case may be in said system

| App. No. Decree No. | NAME OF APPROPRIATOR TO WHOM DECREED | NAME OF STREAM | Date App. Date Priority | Miner's Inches | In Use | NAME OF DITCH (Water Delivered By) | No. | R/F | P/G/S | Present Irr. Acres | Irrigable Acres |
|---|---|---|---|---|---|---|---|---|---|---|---|
| D-631 | P. H. Elliott | Mill Creek | 5-15-88 | 24 | Yes | Waldherr-Moore-Hinrich | 1& | | | | |
| | | | | | | Ditch | 5 | R | Res | 16 | 0 |
| A-1351 | P. H. Elliott | | | | Not | | | | | | |
| | J. E. Lockwood | *Unnamed Lake | 9-1-07 | 120 | in | | | | | | |
| | | | | Ac.Ft. | Use | | | | | | |

NOTE: R—Denotes Regular Irrigation. F—Flood Irrigation. P—Water diverted by means of pumping. G—Water diverted by gravity. S—Stored Water.

Condition of System Fair Topography Mountain Valley River Basin Columbia River, Mill Creek,

Adequate Supply: Yes X No Explain

Remarks

Ella F. Sizer is signed up for 1 Shares under the Mill Creek Irrigation District.

*Lake is 12 miles west of Mill Creek Canyon.

Has ½ interest in A-1351 which is a private lake.

| Also in: Plat No. 16 Twp. 6N Rge. 20W | Plat No. Twp. Rge. | Plat No. Twp. Rge. |
|---|---|---|
| Plat No. Twp. Rge. | Plat No. Twp. Rge. | Plat No. Twp. Rge. |

Information From:

Snort Sizer & Stahlber

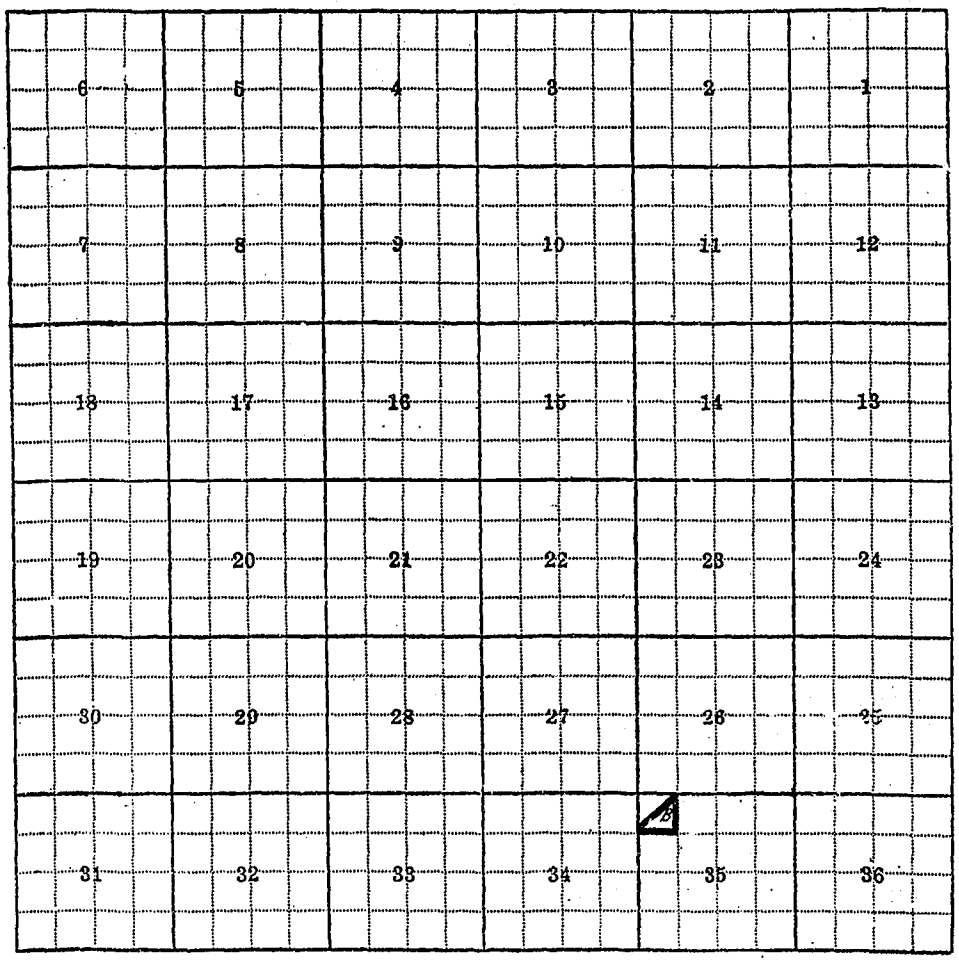
6
5
4
3
2
1
7
8
9
10
11
12
18
17
16
15
14
13
19
20
21
22
23
24
30
29
28
27
26
25
31
32
33
34
35
36

35-B:

F-1-A 3M-9-55

County Ravalli

STATE OF MONTANA
STATE ENGINEERS OFFICE
Water Resources Survey

T. 7N R. 21W Plat No. 12

Farm Checked: Date 10-21-57

Photo No. IP-200

By G. Tate & H. Carpenter

Legal Land Owner F. R. Spooner Address Victor, Montana

Operator Same Address

Water is deliverd by:— 1. Private System; X 2. Ditch Company; 3. State Project; 4. Federal Project; 5. Irrigation District

If under Ditch Company, Irrigation District, or Government Project, state the number of shares or inches, acre feet, as the case may be in said system

| App. No. Decree No. | NAME OF APPROPRIATOR TO WHOM DECREED | NAME OF STREAM | Date App. Date Priority | Miner's Inches | In Use | NAME OF DITCH (Water Delivered By) | No. | R/F | P/G/S | Present Irr. Acres | Irrigable Acres |
|---|---|---|---|---|---|---|---|---|---|---|---|
| D-45 | Malachi Dwyer | Bear Creek | 4-1-88 | 65 | Yes | Thompson-A. Bishop Ditch | 1 | F | | 40 | 0 |

NOTE: R—Denotes Regular Irrigation. F—Flood Irrigation. P—Water diverted by means of pumping. G—Water diverted by gravity. S—Stored Water.

Condition of System Fair Topography Bench River Basin Columbia River, Bear Creek

Adequate Supply: Yes ..... No X Explain High water only.

Remarks

Also in: Plat No. ..... Twp. ..... Rge. ..... Plat No. ..... Twp. ..... Rge. ..... Plat No. ..... Twp. ..... Rge. .....
Plat No. ..... Twp. ..... Rge. ..... Plat No. ..... Twp. ..... Rge. ..... Plat No. ..... Twp. ..... Rge. .....

Information From:
Leo Dwyer

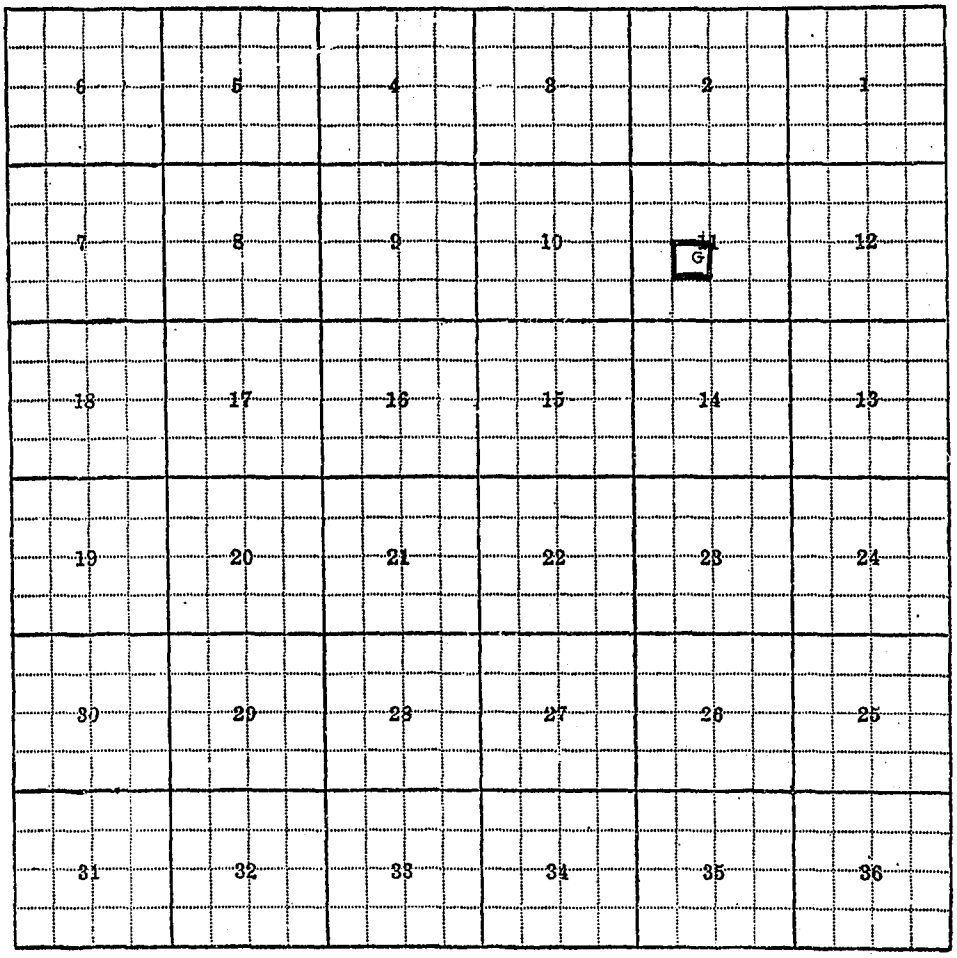
6
5
4
3
2
1
7
8
9
10
11
G
12
18
17
16
15
14
13
19
20
21
22
23
24
30
29
28
27
26
25
31
32
33
34
35
36

11-G

F-1-A 3M-9-55

County Ravalli

STATE OF MONTANA
STATE ENGINEERS OFFICE
Water Resources Survey

T. 7N R. 21W Plat No. 12

Farm Checked: Date 10-16-57

Photo No. 1P-200

By G.Tate & H.Carpenter

Legal Land Owner F. G. & Fannie Stahl Address Victor, Montana

Operator Same Address

Water is deliverd by:— 1. Private System; x 2. Ditch Company; 3. State Project; 4. Federal Project; 5. Irrigation District

If under Ditch Company, Irrigation District, or Government Project, state the number of shares or inches, acre feet, as the case may be in said system

| App. No. Decree No. | NAME OF APPROPRIATOR TO WHOM DECREED | NAME OF STREAM | Date App. Date Priority | Miner's Inches | In Use | NAME OF DITCH (Water Delivered By) | No. | R/F | P/G/S | Present Irr. Acres | Irrigable Acres |
|---|---|---|---|---|---|---|---|---|---|---|---|
| D-74 | Geo. W., Benjamin L., Aurthur C., & Wardie C. Rowe | Bear Creek | 4-1-91 | 160 | Yes | Stahl Ditch | 1 | F | | 50 | 0 |

NOTE: R—Denotes Regular Irrigation. F—Flood Irrigation. P—Water diverted by means of pumping. G—Water diverted by gravity. S—Stored Water.

Condition of System Good Topography Valley River Basin Columbia River, Bear Creek

Adequate Supply: Yes..... No. x Explain High water only.

Remarks

| Also in: Plat No..... Twp..... Rge..... | Plat No..... Twp..... Rge..... | Plat No..... Twp..... Rge..... |
|---|---|---|
| Plat No..... Twp..... Rge..... | Plat No..... Twp..... Rge..... | Plat No..... Twp..... Rge..... |

Information From:
F. G. Stahl

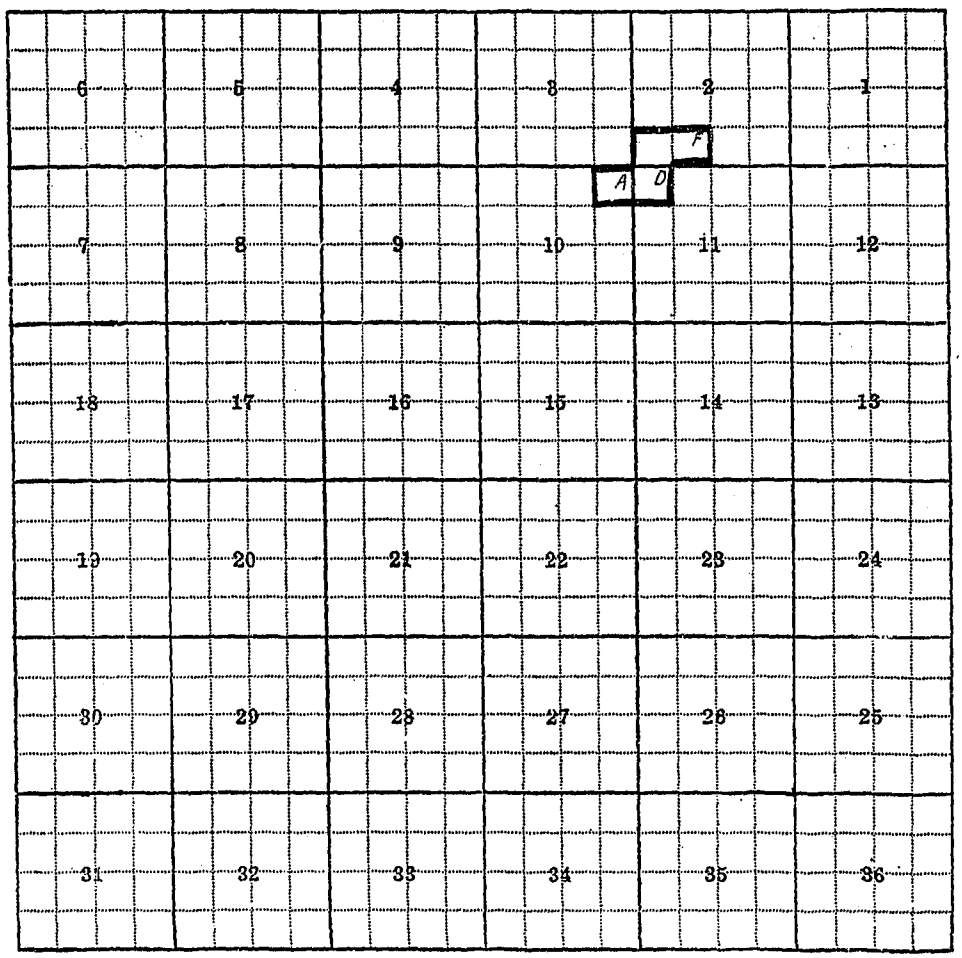
6
5
4
3
2
1
F
A
D
7
8
9
10
11
12
18
17
16
15
14
13
19
20
21
22
23
24
30
29
28
27
26
25
31
32
33
34
35
36

2-F; 10-A; 11-D;

F-1-A 3M-9-55

County Ravalli

STATE OF MONTANA
STATE ENGINEERS OFFICE
Water Resources Survey

T 7N R 21W Plat No. 12

Farm Checked: Date 6-21-57

Photo No. 1P-196

By J. Foust & H. Carpenter

Legal Land Owner C. E. & Elsie Stahlberg Address Hamilton, Montana

Operator Address

Water is deliverd by:— 1. Private System; x 2. Ditch Company; 3. State Project; 4. Federal Project; 5. Irrigation District x

If under Ditch Company, Irrigation District, or Government Project, state the number of shares or inches, acre feet, as the case may be in said system

| App. No. Decree No. | NAME OF APPROPRIATOR TO WHOM DECREED | NAME OF STREAM | Date App. Date Priority | Miner's Inches | In Use | NAME OF DITCH (Water Delivered By) | No. | R/F | P/G/S | Present Irr. Acres | Irrigable Acres |
|---|---|---|---|---|---|---|---|---|---|---|---|
| D-631 | P. H. Elliott | Mill Creek | 5-15-88 | 24 | Yes | Waldherr-Moore-Hinrich | 1& | | | | |
| | | | | | | Ditch | 5 | R | | 10 | 0 |

NOTE: R—Denotes Regular Irrigation. F—Flood Irrigation. P—Water diverted by means of pumping. G—Water diverted by gravity. S—Stored Water.

Condition of System Fair Topography Mountain Valley River Basin Columbia River, Mill Creek

Adequate Supply: Yes x No Explain

Remarks

C. E. & Elsie Stahlberg are signed up for 1 Share under the Mill Creek Irrigation District, which they are buying from Ella F. Sizer.

Uses the D-631 water on this land because it joins the land being bought from Ella Sizer. Also there is supposed to be another water right for land when it was sold by John Parker, but can't find any part of a specific right.

| | | |
|---|---|---|
| Also in: Plat No. 15 Twp. 6N Rge. 21W | Plat No. Twp. Rge. | Plat No. Twp. Rge. |
| Plat No. Twp. Rge. | Plat No. Twp. Rge. | Plat No. Twp. Rge. |

Information From:

Stahlberg & Parker

| | | | | | |
|---|---|---|---|---|---|
| 6 | 5 | 4 | 3 | 2 | 1 |
| 7 | 8 | 9 | 10 | 11 | 12 |
| 18 | 17 | 16 | 15 | 14 | 13 |
| 19 | 20 | 21 | 22 | 23 | 24 |
| 30 | 29 | 28 | 27 | 26 | 25 |
| 31 | 32 | 33 | 34 | 35 | 36 |

35-X:

F-1-A 3M-9-55

County Ravalli

STATE OF MONTANA
STATE ENGINEERS OFFICE
Water Resources Survey

T. 7N R. 21W Plat No. 12

Farm Checked: Date 10-22-56

Photo No. 1P-110

By Clinton Furuholmen

Legal Land Owner Fred & Gladys Stebbens Address

Operator Ernest Kieffer (buying) Address Victor, Montana

Water is deliverd by:— 1. Private System; X 2. Ditch Company; 3. State Project; X 4. Federal Project; 5. Irrigation District

If under Ditch Company, Irrigation District, or Government Project, state the number of shares or inches, acre feet, as the case may be in said system

| App. No. Decree No. | NAME OF APPROPRIATOR TO WHOM DECREED | NAME OF STREAM | Date App. Date Priority | Miner's Inches | In Use | NAME OF DITCH (Water Delivered By) | No. | R/F | P/G/S | Present Irr. Acres | Irrigable Acres |
|---|---|---|---|---|---|---|---|---|---|---|---|
| D-576 | Clavin Yeager | Fred Burr Creek ) | 5-28-95 | 104 | Yes | Kieffer-Dullenty-Winship | 1& | | | | |
| | | *Fred Burr Lake ) | | | | Ditch | 3 | R | | 47 | 0 |
| D-759 | W. J. Eddy | Schiffman Creek | 6-1-02 | 160 | Yes | | | | | | |

NOTE: R—Denotes Regular Irrigation. F—Flood Irrigation. P—Water diverted by means of pumping. G—Water diverted by gravity. S—Stored Water.

Condition of System Good Topography Bench River Basin Columbia River, Fred Burr Creek, Fred Burr Lake,

Adequate Supply: Yes X No Explain

Remarks

Ernest Kieffer is signed up for 60 Acre Feet under the Fred Burr Water Users' Association. Fred Burr Lake is divided 1/3 each to Kieffer, Dullenty & Winship by Forestry permit. Has a capacity of 211 Acre Feet.

*Misc. Book 13, Page 72:
W. J. Eddy; L. W. Johnson & C. R. Rogers, permit to reconstruct dam at Fred Burr Lake for conservation of water for irrigation of their lands.

| Also in: Plat No. Twp. Rge. | Plat No. Twp. Rge. | Plat No. Twp. Rge. |
|---|---|---|
| Plat No. Twp. Rge. | Plat No. Twp. Rge. | Plat No. Twp. Rge. |

Information From:
Joe Ess &
Fred Dullenty

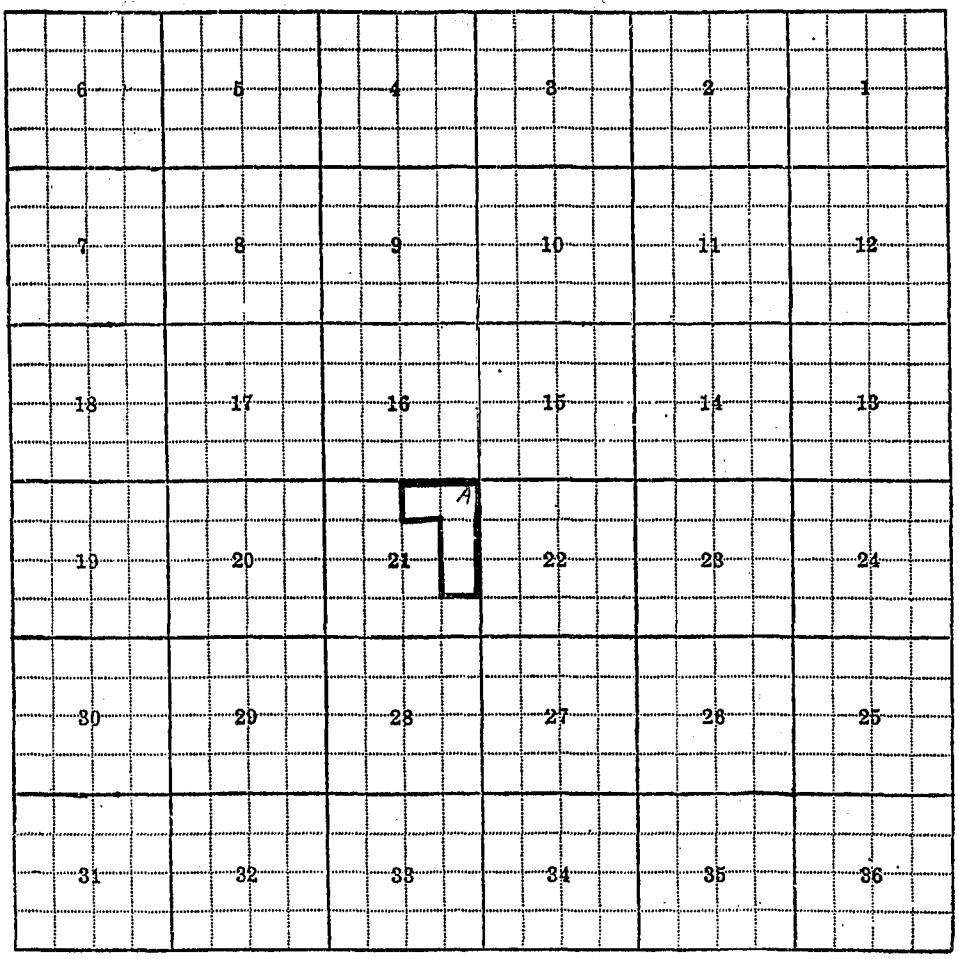
6
5
4
3
2
1
7
8
9
10
11
12
18
17
16
15
14
13
A
19
20
21
22
23
24
30
29
28
27
26
25
31
32
33
34
35
36

21-A:

F-1-A 3M-9-55

County Ravalli

STATE OF MONTANA
STATE ENGINEERS OFFICE
Water Resources Survey

T. 7N R. 21W Plat No. 12

Farm Checked: Date 11-7-56

Photo No. 1P-200

By Clinton Furuholmen

Legal Land Owner J. A. & Myrtle Thompson Address Victor, Montana

Operator Same Address

Water is deliverd by:— 1. Private System; X 2. Ditch Company; 3. State Project; 4. Federal Project; 5. Irrigation District

If under Ditch Company, Irrigation District, or Government Project, state the number of shares or inches, acre feet, as the case may be in said system

| App. No. Decree No. | NAME OF APPROPRIATOR TO WHOM DECREED | NAME OF STREAM | Date App. Date Priority | Miner's Inches | In Use | NAME OF DITCH (Water Delivered By) | No. | R/F | P/G/S | Present Irr. Acres | Irrigable Acres |
|---|---|---|---|---|---|---|---|---|---|---|---|
| *D-550) | Joseph Dent | Fred Burr Creek | 4-1-83 | 154 | 77 | Thompson-Blair-Sestak | | | | | |
| D-563) | Thomas Roll | Fred Burr Creek | 5-30-88 | 111 | Yes | Ditch & Thompson | | | | | |
| | | | | | | Laterals | 1 | F | | 195 | 0 |
| D-53 | Jonas Johnson, Adm. | Bear Creek | 4-1-80 | 72 | Part | Thompson-A.Bishop Ditch | 1 | F | | 69 | 0 |
| | William Ellis Est. | | | | | | | | | | |

NOTE: R—Denotes Regular Irrigation. F—Flood Irrigation. P—Water diverted by means of pumping. G—Water diverted by gravity. S—Stored Water.

Condition of System Fair Topography Bench River Basin Columbia River, Fred Burr Creek, Bear Creek

Adequate Supply: Yes..... No. X Explain Late rights.

Remarks
*D-550 - J. A. Thompson - 77 Miner's Inches )
Blair - 77 Miner's Inches )

| Also in: Plat No. Twp. Rge. | Plat No. Twp. Rge. | Plat No. Twp. Rge. |
|---|---|---|
| Plat No. Twp. Rge. | Plat No. Twp. Rge. | Plat No. Twp. Rge. |

Information From:
J. A. Thompson

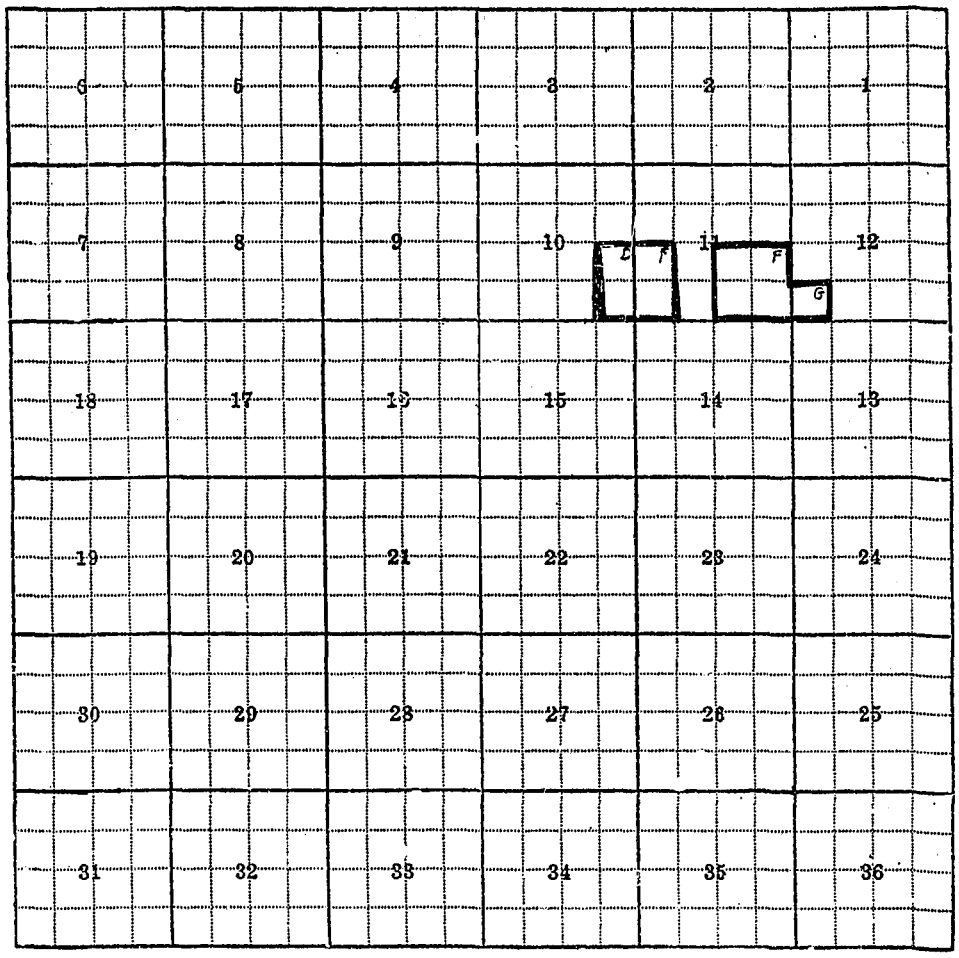
6
5
4
3
2
1
7
8
9
10
D
E
11
F
12
G
18
17
16
15
14
13
19
20
21
22
23
24
30
29
28
27
26
25
31
32
33
34
35
36

10-D; 11-F; 12-G;

F-1-A 3M-9-55

County Ravalli

Farm Checked: Date 7-24-57

By Jack Foust

STATE OF MONTANA
STATE ENGINEERS OFFICE
Water Resources Survey

T. 7N R. 21W Plat No. 12

Photo No. 1P-197

Legal Land Owner Lester & Grace Thompson Address Route #1 - Victor, Montana

Operator Same Address

Water is delivered by:— 1. Private System; X 2. Ditch Company; 3. State Project; 4. Federal Project; 5. Irrigation District

If under Ditch Company, Irrigation District, or Government Project, state the number of shares or inches, acre feet, as the case may be in said system

| App. No. Decree No. | NAME OF APPROPRIATOR TO WHOM DECREED | NAME OF STREAM | Date App. Date Priority | Miner's Inches | In Use | NAME OF DITCH (Water Delivered By) | No. | R/F | P/G/S | Present Irr. Acres | Irrigable Acres |
|---|---|---|---|---|---|---|---|---|---|---|---|
| | | Mill Creek | | | | Christy-Oliva Ditch | 1 | F | | 77 | 0 |
| A-720 | William J. Christy | Mill Creek | 8-25-06 | 40 | Yes | | | | | | |
| A-1637 | Elsie W. Oliva | Mill Creek Seepage | | | | | | | | | |
| | | (Sec. 25) | 3-15-44 | 160 | Yes | | | | | | |

NOTE: R—Denotes Regular Irrigation. F—Flood Irrigation. P—Water diverted by means of pumping. G—Water diverted by gravity. S—Stored Water.

Condition of System Fair Topography Valley River Basin Columbia River, Mill Creek

Adequate Supply: Yes X No Explain

Remarks

Lester Thompson is signed up for 50 Shares under the Woodside Irrigation Ditch (other Township).

| Also in: Plat No. 13 Twp. 7N Rge. 20W | Plat No. Twp. Rge. | Plat No. Twp. Rge. |
|---|---|---|
| Plat No. Twp. Rge. | Plat No. Twp. Rge. | Plat No. Twp. Rge. |

Information From:

Lester Thomuson (Son)

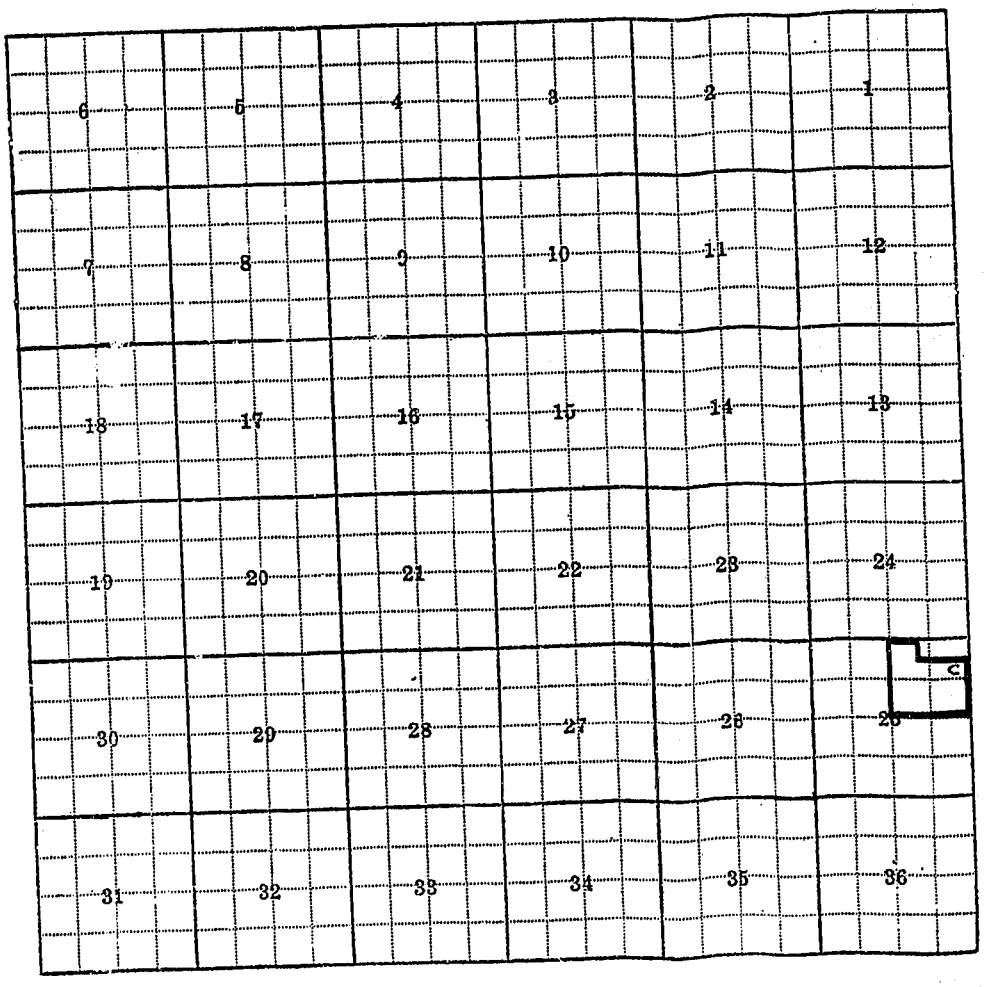
6
5
4
3
2
1
7
8
9
10
11
12
18
17
16
15
14
13
19
20
21
22
23
24
C
30
29
28
27
26
25
31
32
33
34
35
36

25-C:

F-1-A 3M-9-55

County Ravalli

Farm Checked: Date 7-12-57

By J.Foust & G.Tate

STATE OF MONTANA
STATE ENGINEERS OFFICE
Water Resources Survey

T 7N R 21W Plat No. 12

Photo No. 1P-197; 1P-198

Legal Land Owner Ollie Van Aken Address Livingston, Montana

Operator *Pete Perry - 2nd Owner - N.H. Olson (buying) Address Victor, Montana

Water is deliverd by:— 1. Private System; X 2. Ditch Company; 3. State Project; 4. Federal Project; 5. Irrigation District

If under Ditch Company, Irrigation District, or Government Project, state the number of shares or inches, acre feet, as the case may be in said system

| App. No. Decree No. | NAME OF APPROPRIATOR TO WHOM DECREED | NAME OF STREAM | Date App. Date Priority | Miner's Inches | In Use | NAME OF DITCH (Water Delivered By) | No. | R/F | P/G/S | Present Irr. Acres | Irrigable Acres |
|---|---|---|---|---|---|---|---|---|---|---|---|
| D-762 | John Johnson | Schiffman Creek | 4-1-83 | 40 | Yes | Johnson Ditch | 1 | F | | 5 | 9 |
| A-239 | John Johnson | Bourne Gulch | 5-1-92 | 75 | Yes | Johnson (Olson) Ditch | 1 | R | | 8 | 0 |
| D-555 | John Johnson | Fred Burr Creek | 5-15-93 | 10 | Not in Use | | | | | | |

NOTE: R—Denotes Regular Irrigation. F—Flood Irrigation. P—Water diverted by means of pumping. G—Water diverted by gravity. S—Stored Water.

Condition of System Fair Topography Valley River Basin Columbia River, Schiffman Creek, Bourne Gulch.

Adequate Supply: Yes X No. Explain

Remarks

*Pete Perry was buying from Ollie Van Aken but changed his mind; so N. H. Olson is now buying but Ollie Van Aken is still the legal land owner.

| Also in: Plat No. Twp. Rge. | Plat No. Twp. Rge. | Plat No. Twp. Rge. |
|---|---|---|
| Plat No. Twp. Rge. | Plat No. Twp. Rge. | Plat No. Twp. Rge. |

Information From:

N. H. Olson

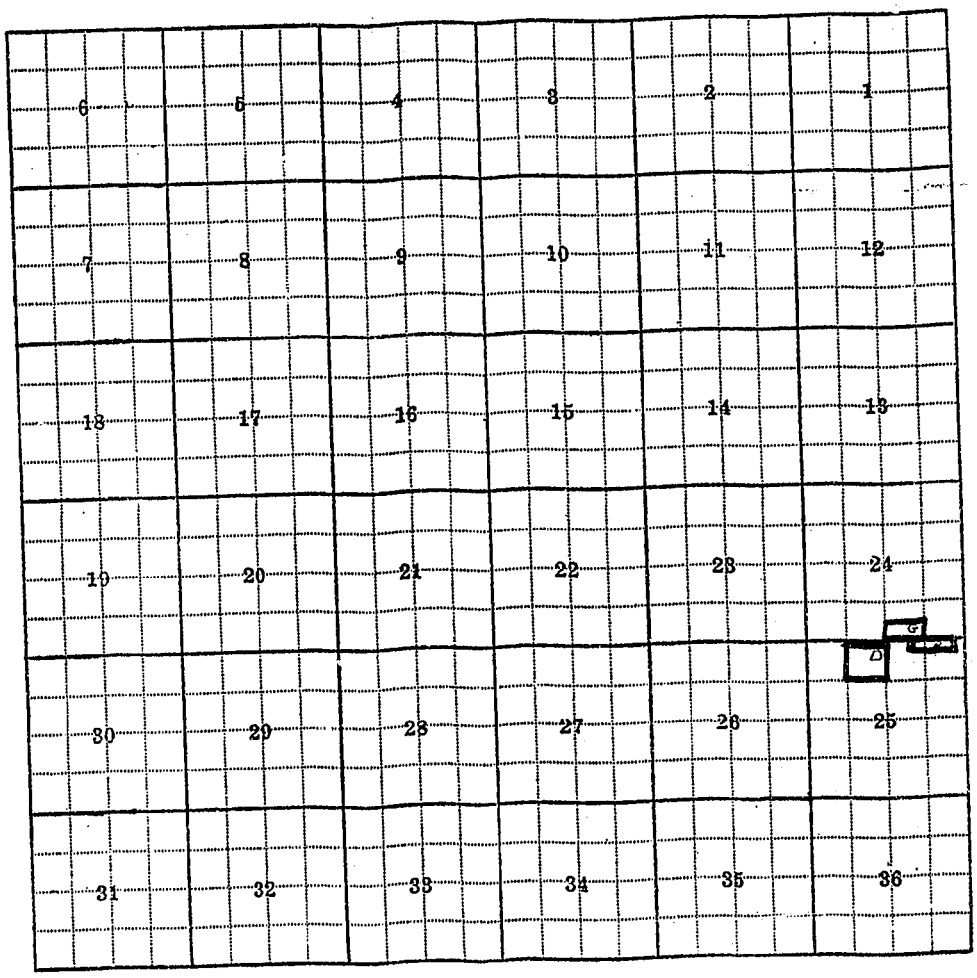
6
5
4
3
2
1
7
8
9
10
11
12
18
17
16
15
14
13
19
20
21
22
23
24
30
29
28
27
26
25
31
32
33
34
35
36

24-G; 25-B; 25-D;

F-1-A 3M-9-55

County Ravalli

Farm Checked: Date 8-24-57

By Vaughn Chadbourne

STATE OF MONTANA
STATE ENGINEERS OFFICE
Water Resources Survey
3

T 7N R 21W Plat No. 12

Photo No. 1P-107

Legal Land Owner John & Beula Vann Address

Operator Earl Wolfe Address Victor, Montana

Water is deliverd by:— 1. Private System; X 2. Ditch Company; 3. State Project; 4. Federal Project; 5. Irrigation District

If under Ditch Company, Irrigation District, or Government Project, state the number of shares or inches, acre feet, as the case may be in said system

| App. No. Decree No. | NAME OF APPROPRIATOR TO WHOM DECREED | NAME OF STREAM | Date App. Date Priority | Miner's Inches | In Use | NAME OF DITCH (Water Delivered By) | No. | R/F | P/G/S | Present Irr. Acres | Irrigable Acres |
|---|---|---|---|---|---|---|---|---|---|---|---|
| D-1018 | J. H. Hickey, Adm. | | | | | | | | | | |
| | J. H. Hickey Estate, | Gash Creek | 11-25-95 | 100 | Yes | J. Hickey Ditch | 1 | F | | 65 | 0 |
| A-242 | R. J. Dunlap and | | | | | | | | | | |
| | John R. Hickey | Branch Creek | 1-1-97 | 500 | Yes | J. Hickey Ditch | 1 | F | | 34 | 0 |

NOTE: R—Denotes Regular Irrigation. F—Flood Irrigation. P—Water diverted by means of pumping. G—Water diverted by gravity. S—Stored Water.

Condition of System Good Topography Mountainous River Basin Columbia River, Gash Creek, Branch Creek.

Adequate Supply: Yes..... No. x Explain Late right.

Remarks

| Also in: Plat No. Twp. Rge. | Plat No. Twp. Rge. | Plat No. Twp. Rge. |
|---|---|---|
| Plat No. Twp. Rge. | Plat No. Twp. Rge. | Plat No. Twp. Rge. |

Information From:
Lee Payne &
Kimball Hickey

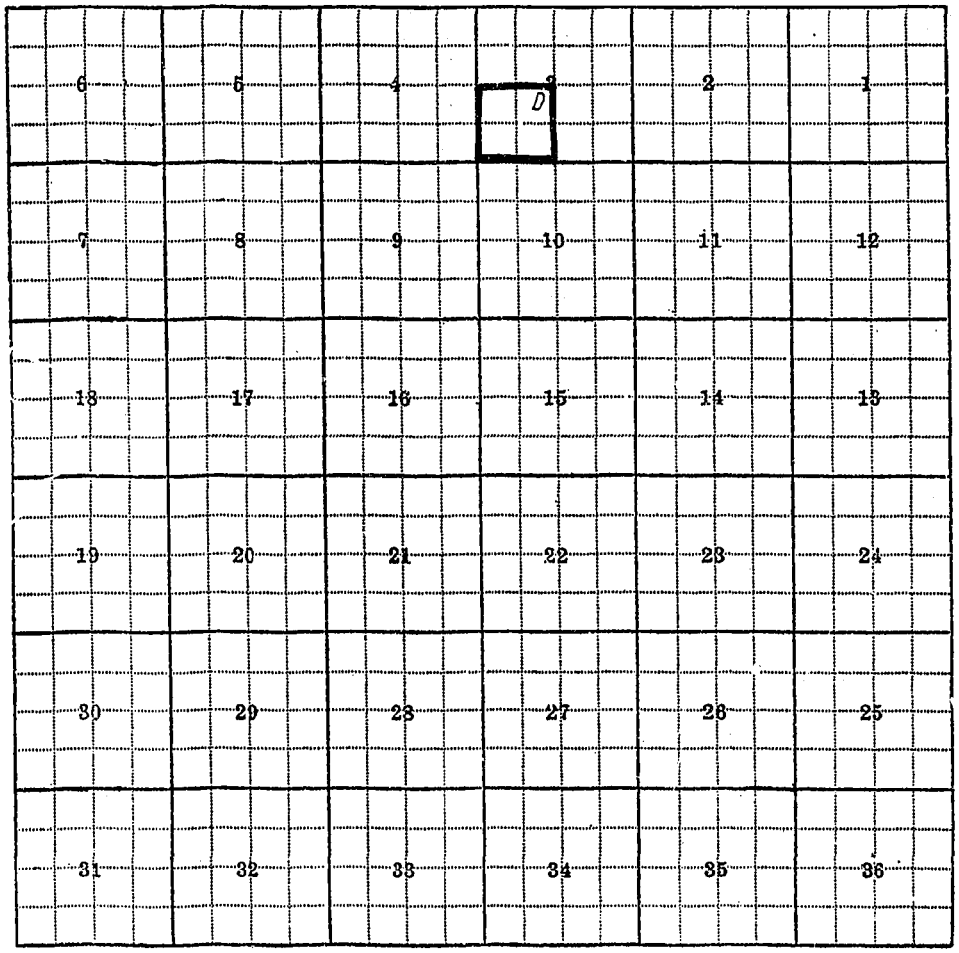
6
5
4
3
D
2
1
7
8
9
10
11
12
18
17
16
15
14
13
19
20
21
22
23
24
30
29
28
27
26
25
31
32
33
34
35
36

3-D:

F-1-A 3M-9-55

County Ravalli

Farm Checked: Date 10-19-56

By Clinton Furuholmen

STATE OF MONTANA
STATE ENGINEERS OFFICE
Water Resources Survey

T 7N R 21W Plat No. 12

Photo No. 1P-197

Legal Land Owner E. J. Walker Address

Operator L. W. Burke (Caretaker) Address Victor, Montana

Water is deliverd by:— 1. Private System; X 2. Ditch Company; 3. State Project; 4. Federal Project; 5. Irrigation District

If under Ditch Company, Irrigation District, or Government Project, state the number of shares or inches, acre feet, as the case may be in said system

| App. No. Decree No. | NAME OF APPROPRIATOR TO WHOM DECREED | NAME OF STREAM | Date App. Date Priority | Miner's Inches | In Use | NAME OF DITCH (Water Delivered By) | No. | R/F | P/G/S | Present Irr. Acres | Irrigable Acres |
|---|---|---|---|---|---|---|---|---|---|---|---|
| D-767 | T. A. McClain | Schiffman Creek (Sheafman) | 5-1-85 | 60 | Yes | Gilbert-Walker Ditch | 1 | R | | 0 | 80 |
| D-549 | William Fourne | Fred Burr Creek | 6-1-94 | 60 | ~~Yes~~ No | | | | | | |

NOTE: R—Denotes Regular Irrigation. F—Flood Irrigation. P—Water diverted by means of pumping. G—Water diverted by gravity. S—Stored Water.

Condition of System Fair Topography Hillside River Basin Columbia River, Schiffman (Sheafman) Creek,

Adequate Supply: Yes X No Explain

Remarks

| Also in: Plat No. Twp. Rge. | Plat No. Twp. Rge. | Plat No. Twp. Rge. |
|---|---|---|
| Plat No. Twp. Rge. | Plat No. Twp. Rge. | Plat No. Twp. Rge. |

Information From:

L. W. Burke

| | | | | | |
|---|---|---|---|---|---|
| 6 | 5 | 4 | 3 | 2 | 1 |
| 7 | 8 | 9 | 10 | 11 | 12 |
| 18 | 17 | 16 | 15 | 14 | 13 |
| 19 | 20 | 21 | 22 | 23 | 24 |
| 30 | 29 | 28 | 27 | 26 | 25 |
| 31 | 32 | 33 | 34 | 35 | 36 |

A E

25-E; 26-A;

F-1-A

County Ravalli

Farm Checked: Date 11-2-56

By Clint Furuholmen

STATE OF MONTANA
STATE ENGINEERS OFFICE
Water Resources Survey

T. 7N R. 21W Plat No. 12

Photo No. 1P-199

Legal Land Owner Walter W. Ward Address Victor, Montana

Operator Same Address

Water is deliverd by:— 1. Private System; 2. Ditch Company; 3. State Project; 4. Federal Project; 5. Irrigation District

If under Ditch Company, Irrigation District, or Government Project, state the number of shares or inches, acre feet, as the case may be in said system

| App. No. Decree No. | NAME OF APPROPRIATOR TO WHOM DECREED | NAME OF STREAM | Date App. Date Priority | Miner's Inches | In Use | NAME OF DITCH (Water Delivered By) | No. | R/F | P/G/S | Present Irr. Acres | Irrigable Acres |
|---|---|---|---|---|---|---|---|---|---|---|---|
| | | NO IRRIGATION | | | | | | | | | |
| D-575 | A. O. Williams & Heirs of B. J. A. Molloy | Fred Burr Creek | 5-1-89 | 40 | No (Part) | | | | | | |

NOTE: R—Denotes Regular Irrigation. F—Flood Irrigation. P—Water diverted by means of pumping. G—Water diverted by gravity. S—Stored Water.

Condition of System ..... Topography ..... River Basin .....

Adequate Supply: Yes..... No..... Explain .....

Remarks .....

| Also in: Plat No. Twp. Rge. | Plat No. Twp. Rge. | Plat No. Twp. Rge. |
|---|---|---|
| Plat No. Twp. Rge. | Plat No. Twp. Rge. | Plat No. Twp. Rge. |

Information From:

Walter Ward

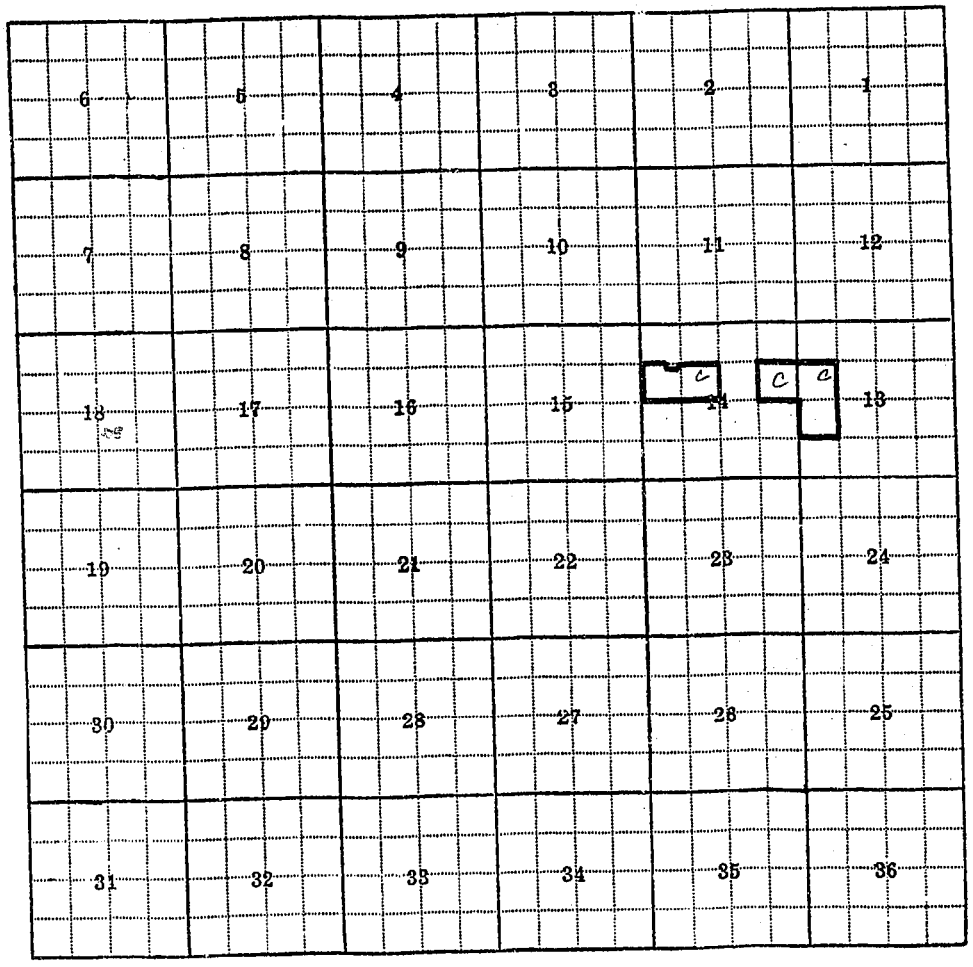
6
5
4
3
2
1
7
8
9
10
11
12
18
17
16
15
14
13
19
20
21
22
23
24
30
29
28
27
26
25
31
32
33
34
35
36

13-C, 14-C

F-1-A 3M-9-55

County Ravalli

STATE OF MONTANA
STATE ENGINEERS OFFICE
Water Resources Survey

T. 7N R.21W Plat No. 12

Farm Checked: Date 11-3-56

Photo No. 1P-199; 1P-198;

By Clinton Furuholmen

Legal Land Owner Edwin (Ed) & Winifred Waylett Address Victor, Montana

Operator Same Address

Water is deliverd by:— 1. Private System; X 2. Ditch Company; 3. State Project; X 4. Federal Project; 5. Irrigation District

If under Ditch Company, Irrigation District, or Government Project, state the number of shares or inches, acre feet, as the case may be in said system

| App. No. Decree No. | NAME OF APPROPRIATOR TO WHOM DECREED | NAME OF STREAM | Date App. Date Priority | Miner's Inches | In Use | NAME OF DITCH (Water Delivered By) | No. | R/F | P/G/S | Present Irr. Acres | Irrigable Acres |
|---|---|---|---|---|---|---|---|---|---|---|---|
| *D-574 | H. K. Waylett | Fred Burr Creek | 5-1-87 | 30 | 20 | Golay-Waylett-Ess Ditch | 1& | | | | |
| | | | | | | | 3 | R | Sprink | 38 | 0 |
| D-995 | H. K. Waylett | Unnamed Spring | 1885 | All | Yes | Waylett Ditch | 1 | F | | 5 | 2 |
| No filing | | Unnamed Spring | | | | Waylett Ditch | 1 | F | | 3 | 1 |

NOTE: R—Denotes Regular Irrigation. F—Flood Irrigation. P—Water diverted by means of pumping. G—Water diverted by gravity. S—Stored Water.

Condition of System Good Topography Bench River Basin Columbia River, Fred Burr Creek, Unnamed Spring

Adequate Supply: Yes X No Explain

Remarks

Ed Waylett is signed up for 50 Acre Feet under the Fred Burr Water Users' Association.
Gravity Sprinkler system
* Edwin Waylett - 20 miner's inches)
Joe Ess 10 miner's inches )

| Also in: Plat No. Twp. Rge. | Plat No. Twp. Rge. | Plat No. Twp. Rge. |
|---|---|---|
| Plat No. Twp. Rge. | Plat No. Twp. Rge. | Plat No. Twp. Rge. |

Information From:

Ed Waylett

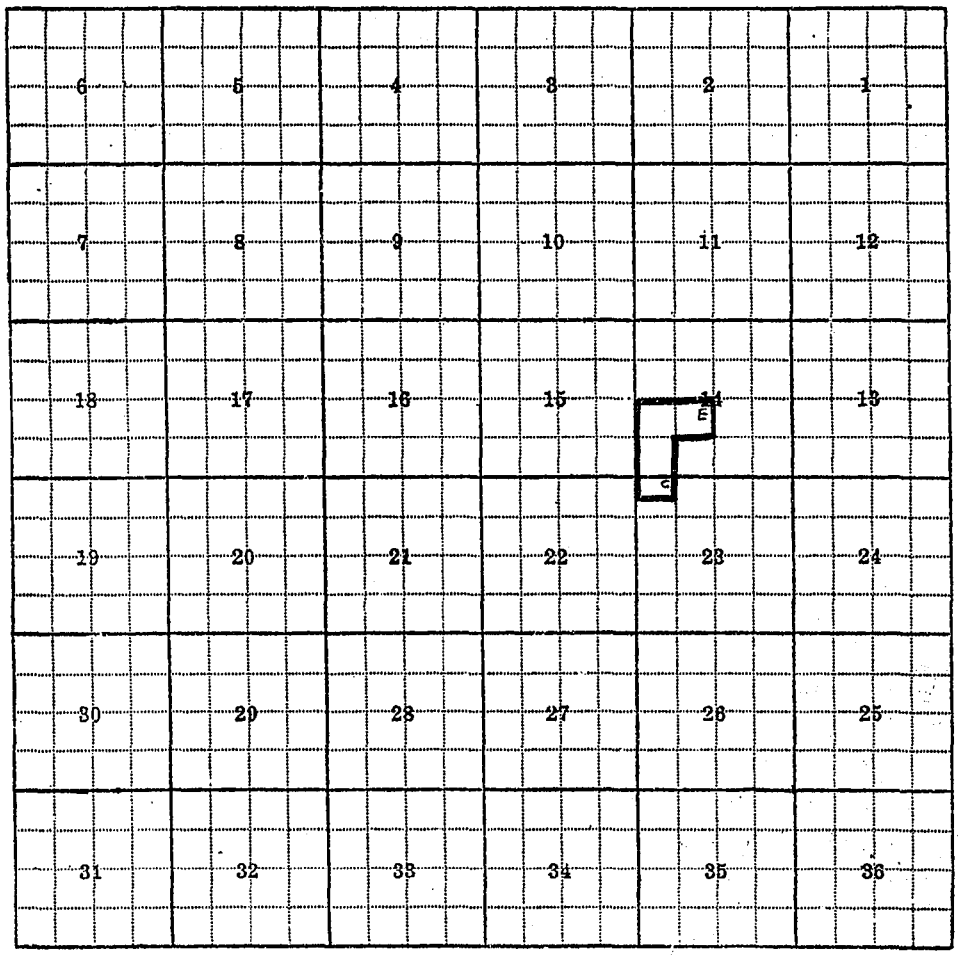
6
5
4
3
2
1
7
8
9
10
11
12
18
17
16
15
14
E
13
C
19
20
21
22
23
24
30
29
28
27
26
25
31
32
33
34
35
36

14-E; 23-C;

F-1-A

County Ravalli

STATE OF MONTANA
STATE ENGINEERS OFFICE
Water Resources Survey

T. 7N R. 21W Plat No. 12

Farm Checked: Date 10-31-56

Photo No. 1P-198

By Clint Furuholmen

Legal Land Owner L. G. & Tekla Winship Address Victor, Montana

Operator Same Address

Water is deliverd by:— 1. Private System; X 2. Ditch Company; 3. State Project; 4. Federal Project; 5. Irrigation District

If under Ditch Company, Irrigation District or Government Project, state the number of shares or inches, acre feet, as the case may be in said system

| App. No. Decree No. | NAME OF APPROPRIATOR TO WHOM DECREED | NAME OF STREAM | Date App. Date Priority | Miner's Inches | In Use | NAME OF DITCH (Water Delivered By) | No. | R/F | P/G/S | Present Irr. Acres | Irrigable Acres |
|---|---|---|---|---|---|---|---|---|---|---|---|
| *D-571 | G. M. Tuxbury | Fred Burr Creek ) | 9-1-87 | 160 | 40 | Kieffer-Dullenty | 1 | R | | 10 | 0 |
| | | Fred Burr Lake ) | 5-28-95 | 104 | 1/6 | Winship Ditch | | | | | |
| *D-571 | G. M. Tuxbury | Fred Burr Creek ) | 9-1-87 | 160 | 40 | Schwarz-Wetzsteon- | 1 | R | | 40 | 0 |
| | | Fred Burr Lake ) | 5-28-95 | 104 | 1/6 | Winship Ditch | | | | | |
| +A-1310 | G. M. Tuxbury | Unnamed Gulch ) | 6-4-02 | 220 | ½ | | | | | | |
| **D-770 | George M. Tuxbury | Schiffman Creek | 4-1-89 | 160 | No(60) | | | | | | |

NOTE: R—Denotes Regular Irrigation. F—Flood Irrigation. P—Water diverted by means of pumping. G—Water diverted by gravity. S—Stored Water.

Condition of System Fair Topography Hillside River Basin Columbia River, Fred Burr Creek & Lake

Adequate Supply: Yes x No Explain

Remarks 1/3 interest in Fred Burr Lake (Dullenty, Kieffer & Winship) capacity 211 A.F.
* D-571 - L. G. Winship 40 miner's inches
Oscar Schwarz 120 miner's inches
Fred Dullenty 5/6 of 104
Glen Winship 1/6 of 104
Misc. Book 13 - page 72 - W. J. Eddy, L. W. Johnson & C. R. Rogers. Permit to reconstruct dam at Fred Burr Lake for conservation of water for irrigation of their lands.
+A-1310 - Glen Winship ½
Ernest Golay ½
**D-770 - Glen Winship 60 miner's inches
Fred Dullenty 100 miner's inches

| Also in: Plat No. Twp. Rge. | Plat No. Twp. Rge. | Plat No. Twp. Rge. |
|---|---|---|
| Plat No. Twp. Rge. | Plat No. Twp. Rge. | Plat No. Twp. Rge. |

Information From: Glen Winship

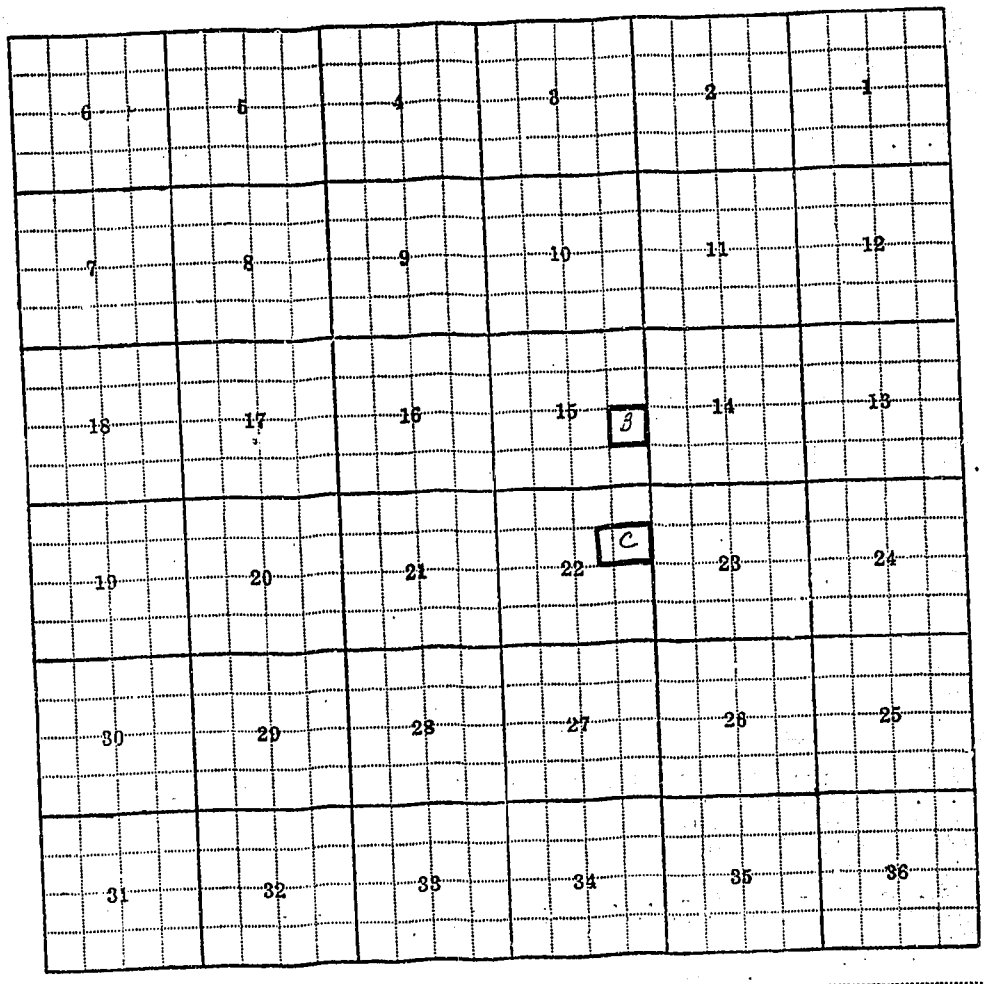
6
5
4
3
2
1
7
8
9
10
11
12
18
17
16
15
B
14
13
19
20
21
22
C
23
24
30
29
28
27
26
25
31
32
33
34
35
36

15-B, 22-C