

6	5	4	3	2	1
7	8	9	10	11	12
13	14	15	16	17	18
19	20	21	22	23	24
25	26	27	28	29	30
31	32	33	34	35	36

5-5

6	5	4	3	2	1
7	8	9	10	11	12
13	14	15	16	17	18
19	20	21	22	23	24
25	26	27	28	29	30
31	32	33	34	35	36

10-F

.....

.....

.....

6	5	4	3	2	1
7	8	9	10	11	12
18	17	16	15	14	13
19	20	21	22	23	24
			<i>B</i>		
30	29	28	27	26	25
31	32	33	34	35	36

.....
.....
.....

BA

F-1-A 3M-9-55

County Ravalli

Farm Checked: Date 7-29-57

By D. Pouliot

STATE OF MONTANA
STATE ENGINEERS OFFICE
Water Resources Survey

T. 8N R. 19W Plat No. 10

Photo No. 3P-22; 3P-160

Legal Land Owner Burnt Fork Ranch Company - Lewis F. & John R. Miller Address Stevensville, Montana

Operator Same Address _____

Water is delivered by:— 1. Private System; 2. Ditch Company; 3. State Project; 4. Federal Project; 5. Irrigation District

If under Ditch Company, Irrigation District, or Government Project state the number of shares or inches, acre feet, as the case may be in said system _____

App. No. Decree No.	NAME OF APPROPRIATOR TO WHOM DECREED	NAME OF STREAM	Date App. Date Priority	Miner's Inches	In Use	NAME OF DITCH (Water Delivered By)	No.	R/F	P/G/S	Present Irr. Acres	Irrigable Acres
A-892	Burnt Fork Ranch Co.	Saw Mill Creek	8-9-51	160	Yes	Burnt Fork Ranch Ditch	1	R		16	0
D-341	Josephine Caples	South Swamp Creek	5-1-66	100	Yes	Burnt Fork Ranch Ditch	1)				
D-452	William Tarlton	South Swamp Creek (Burnt Fork)	4-3-11	10	Yes	Burnt Fork Ranch Ditch	1)			27	0
A-369	William J. Hayes & James Jobb	Clairmont Creek	1863	All	Yes	Burnt Fork Ranch Ditch	1)				
A-1393	David Haacke	Unnamed Springs	6- -84	100	Yes	Burnt Fork Ranch Ditch	1)			17	0
*See Dist.		Burnt Fork Creek				Sunset Highline Ditch	5	R		20	0
D-395	John McGinley	Burnt Fork Creek	4-1-64	195	Yes	Burnt Fork Ranch Ditch	1)				
D-353	W. H. Drew & Telford Dickinson &										
	William Dickinson	Burnt Fork Creek	6-1-71	75	Yes	Burnt Fork Ranch Ditch	1)				
D-430	Grace Stewart	Burnt Fork Creek	4-1-64	40	Yes	Clairmont Ditch (Now Burnt)	1)			135	0

(CONTINUED ON NEXT PAGE) Fork Ditch

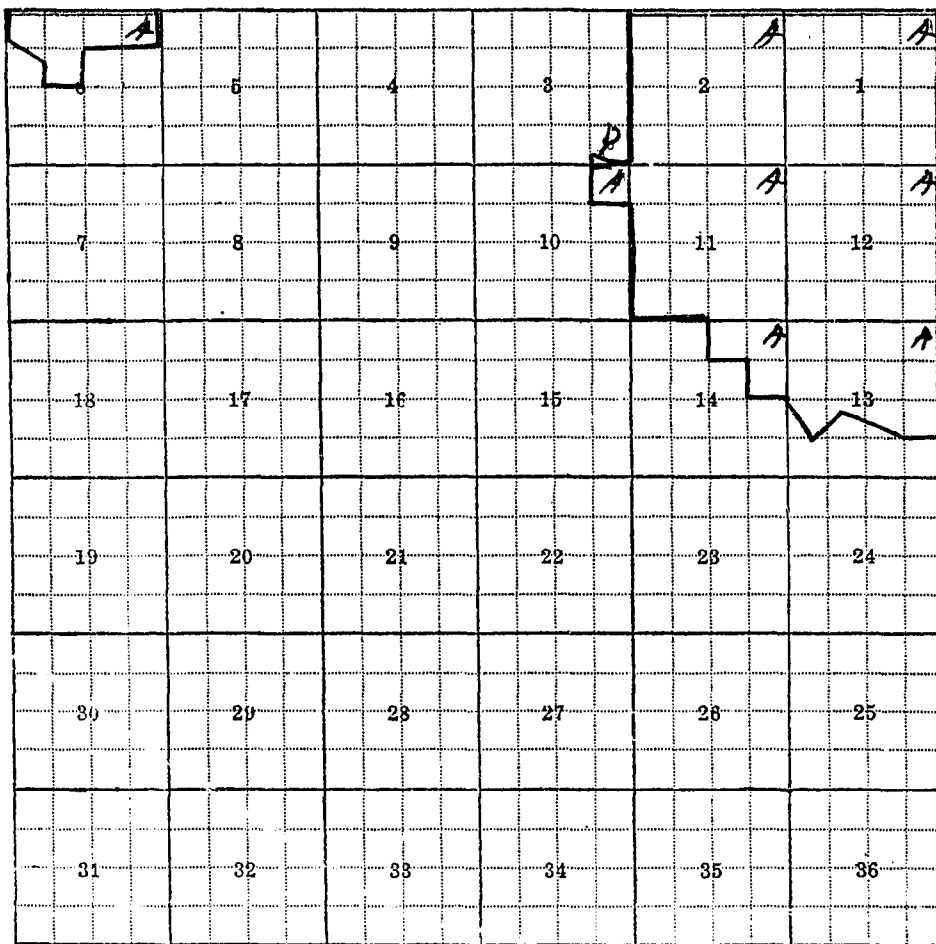
NOTE: R--Denotes Regular Irrigation. F--Flood Irrigation. P--Water diverted by means of pumping. G--Water diverted by gravity. S--Stored Water.

Condition of System Good Topography Creek Bottom & Bench River Basin Columbia River, Sawmill Creek,
Adequate Supply: Yes No Explain South Swamp Creek, Clairmont Creek, Burnt
Remarks Fork Creek, Haacke Creek, Sapiel Creek,

*Burnt Fork Ranch Company is signed up for 19.7 Acres under the Sunset Irrigation District.

Also in: Plat No. <u>6</u> Twp. <u>2N</u> Rge. <u>19W</u>	Plat No. _____ Twp. _____ Rge. _____	Plat No. _____ Twp. _____ Rge. _____
Plat No. _____ Twp. _____ Rge. _____	Plat No. _____ Twp. _____ Rge. _____	Plat No. _____ Twp. _____ Rge. _____

Information From:
Lewis Miller



6-A; 10-A; 11-A; 13-A; 1-A; 2-A; 3-D; 12-A; 14-A;

.....

.....

.....

F-1-A 3M-955

County Ravalli

Farm Checked: Date 7-29-57

By D. Pouliot

STATE OF MONTANA
STATE ENGINEERS OFFICE
Water Resources Survey

T. 8N R. 19W Plat No. 10

Photo No. 3P-22; 3P-160

Legal Land Owner Lewis E. & John D. Miller (Burnt Fork Ranch Company) Address Stevensville, Montana

Operator (CONTINUED - Page 2) Address

Water is delivered by: 1. Private System; X 2. Ditch Company; 3. State Project; 4. Federal Project; 5. Irrigation District X

If under Ditch Company, Irrigation District, or Government Project, state the number of shares or inches, acre feet, as the case may be in said system

Table with columns: App. No. Decree No., NAME OF APPROPRIATOR TO WHOM DECREED, NAME OF STREAM, Date App. Date Priority, Miner's Inches, In Use, NAME OF DITCH (Water Delivered By), No., R/F, P/G/S, Present Irr. Acres, Irrigable Acres. Includes entries for Haacke Creek and Sapiel Creek.

NOTE: R—Denotes Regular Irrigation. F—Flood Irrigation. P—Water diverted by means of pumping. G—Water diverted by gravity. S—Stored Water.

Condition of System Topography River Basin

Adequate Supply: Yes No Explain

Remarks

Table with columns for Plat No., Twp., Rge. for multiple locations.

Information From:

			7			
6	5	4	3	2	1	
7	8	9	10	11	12	
13	17	16	15	14	13	
19	20	21	22	23	24	
30	29	28	27	26	25	
31	32	33	34	35	36	

6	5	4	3	2	1
7	8	9	10	11	12
13	14	15	16	17	18
19	20	21	22	23	24
25	26	27	28	29	30
31	32	33	34	35	36

5

F-1-A 3M-9-55

County Hill

Farm Checked: Date... 8-12-57

By J. J. ...

STATE OF MONTANA
STATE ENGINEERS OFFICE
Water Resources Survey

T... 38... R... 123... Plat No... 10...

Photo No... RP-125

Legal Land Owner George H. ... (Also in Sunset Dist. #3) ... Address

Operator Address

Water is delivered by:— 1. Private System; 2. Ditch Company; 3. State Project; 4. Federal Project; 5. Irrigation District X

If under Ditch Company, Irrigation District, or Government Project, state the number of shares or inches, acre feet, as the case may be in said system

App. No. Decree No.	NAME OF APPROPRIATOR TO WHOM DECREED	NAME OF STREAM	Date App. Date Priority	Minor's Inches	In Use	NAME OF DITCH (Water Delivered By)	Irrigation			Present Irr. Acres	Irrigable Acres
							No.	R/F	P/G/S		
		Burnt Fork Creek				Baker Ditch	5	R			
		St. Francis River Cr.				Cleveland-Higgins Ditch	1	R		12	0

NOTE: R—Denotes Regular Irrigation. F—Flood Irrigation. P—Water diverted by means of pumping. G—Water diverted by gravity. S—Stored Water.

Condition of System Topography River Basin Columbia River, Burnt Fork Creek,

Adequate Supply: Yes... No... Explain

Remarks

* Also in Sunset Irrigation District, ... under the Sunset Irrigation District.

Also in Sunset Orchards #3

Also in: Plat No. Twp. Rge.	Plat No. Twp. Rge.	Plat No. Twp. Rge.	Information From:
Plat No. Twp. Rge.	Plat No. Twp. Rge.	Plat No. Twp. Rge.

A 6x6 grid with numbers 1 through 36 arranged in a boustrophedon pattern. The numbers are placed in the center of each cell. The top row contains numbers 6, 5, 4, 3, 2, 1 from left to right. The second row contains 7, 8, 9, 10, 11, 12. The third row contains 18, 17, 16, 15, 14, 13. The fourth row contains 19, 20, 21, 22, 23, 24. The fifth row contains 30, 29, 28, 27, 26, 25. The sixth row contains 31, 32, 33, 34, 35, 36. The number 6 in the top row, third column is circled.

6	5	4	3	2	1
7	8	9	10	11	12
18	17	16	15	14	13
19	20	21	22	23	24
30	29	28	27	26	25
31	32	33	34	35	36

.....
.....
.....

F-1-A 3M-9-55

County Hyatt

Farm Checked Date 3-23-37

By W. L. Smith, State Engineer

Legal Land Owner Charles Small

Operator Charles Small

Water is delivered by:— 1. Private System; 2. Ditch Company; 3. State Project; 4. Federal Project; 5. Irrigation District

If under Ditch Company, Irrigation District, or Government Project, state the number of shares or inches, acre feet, as the case may be in said system

STATE OF MONTANA
STATE ENGINEERS OFFICE
Water Resources Survey

T. 5N R. 12W Plat No. 10

Photo No. SP-125

Address Stagesville, Montana

Address

App. No. Decree No.	NAME OF APPROPRIATOR TO WHOM DECREED	NAME OF STREAM	Date App. Priority	Miner's Inches	In Use	NAME OF DITCH (Water Delivered By)	No.	R/F	P/G/S	Present Irr. Acres	Irrigable Acres
<u>1-4-37</u>	<u>John J. Warner</u>	<u>Upper Park Creek</u>	<u>1-30-37</u>	<u>100</u>	<u>10</u>	<u>Sub-Irrigation</u>					

NOTE: R—Denotes Regular Irrigation. F—Flood Irrigation. P—Water diverted by means of pumping. G—Water diverted by gravity. S—Stored Water.

Condition of System Topography River Basin

Adequate Supply: Yes..... No..... Explain

Remarks 100 inches decreed by this land but is used on land in Plat 6.

Also in: Plat No. Twp. Rge.	Plat No. Twp. Rge.	Plat No. Twp. Rge.	Plat No. Twp. Rge.
Plat No. Twp. Rge.	Plat No. Twp. Rge.	Plat No. Twp. Rge.	Plat No. Twp. Rge.

Information From:
Frank Smith (Son)

A 6x6 grid with numbers 1 through 36. The numbers are arranged in a standard 6x6 grid pattern. The top-left cell (row 1, column 1) contains a handwritten number '27'. The grid is as follows:

27	6	5	4	3	2	1
7	8	9	10	11	12	
13	17	16	15	14	13	
19	20	21	22	23	24	
30	29	28	27	26	25	
31	32	33	34	35	36	

5-B

F-1-A
County Ravalli

Farm Checked: Date 8-23-57

By W. Lambeth & D. Pouliot

Legal Land Owner Kate J. Davis

Address Stevensville, Montana

Operator Donald McFadden Address

Water is delivered by:— 1. Private System; 2. Ditch Company; 3. State Project; 4. Federal Project; 5. Irrigation District

If under Ditch Company, Irrigation District, or Government Project, state the number of shares or inches, acre feet, as the case may be in said system

App. No. Decree No.	NAME OF APPROPRIATOR TO WHOM DECREED	NAME OF STREAM	Date App. Date Priority	Miner's Inches	In Use	NAME OF DITCH (Water Delivered By)	No.	R/F	P/G/S	Present Irr. Acres	Irrigable Acres
A-1203	Kate J. Davis	Willoughby Creek & Sprs	7-8-21	200	Yes	Sprinkler	1	R	Spr.	50	0
A-1204	Kate J. Davis	Willoughby Creek	7-8-21	200	Yes)					
A-1205	Kate J. Davis	Willoughby Cree	7-11-21	240	Yes)					

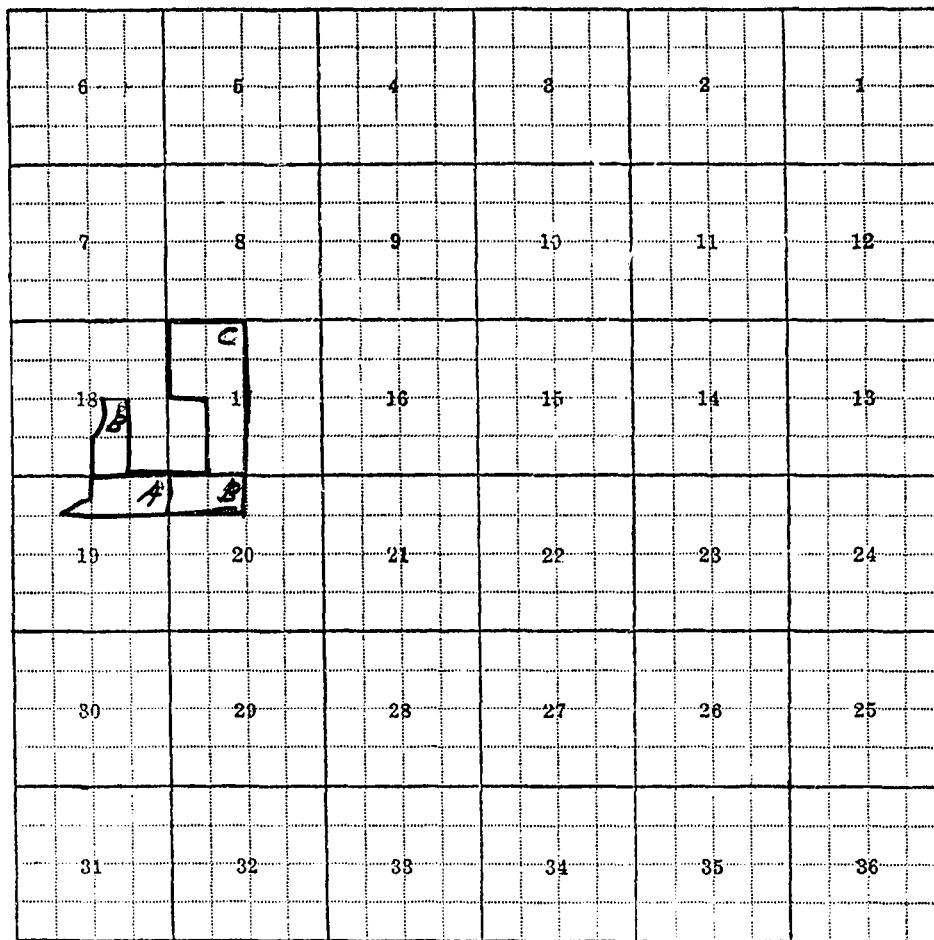
NOTE: R—Denotes Regular Irrigation. F—Flood Irrigation. P—Water diverted by means of pumping. G—Water diverted by gravity. S—Stored Water.

Condition of System Good Topography Creek Bottom River Basin Columbia River, Willoughby Cr.
Adequate Supply: Yes No Explain

Remarks Also in Home Acres Orchard #3
.....
.....
.....
.....
.....
.....
.....
.....
.....
.....
.....

Also in: Plat No. <u>2</u> Twp. <u>8N</u> Rge. <u>20W</u>	Plat No. Twp. Rge.	Plat No. Twp. Rge.
Plat No. Twp. Rge.	Plat No. Twp. Rge.	Plat No. Twp. Rge.

Information From:
Donald McFadden



17-C; 20-B; 19-A; 18-B;

F-1-A 3M-9-55

County Ravalli

Farm Checked: Date 8-23-57

By W. Lambeth & D. Pouliot

Legal Land Owner Earl N. Franks

Operator

Water is delivered by:— 1. Private System, 2. Ditch Company; 3. State Project; 4. Federal Project; 5. Irrigation District

If under Ditch Company, Irrigation District, or Government Project, state the number of shares or inches, acre feet, as the case may be in said system

STATE OF MONTANA
 STATE ENGINEERS OFFICE
 Water Resources Survey

T. 8N R. 19W Plat No. 10

Photo No. 3P-125

Address Stevensville, Montana

Address

App. No. Decree No.	NAME OF APPROPRIATOR TO WHOM DECREED	NAME OF STREAM	Date App. Date Priority	Miner's Inches	In Use	NAME OF DITCH (Water Delivered By)	No.	R/F	P/G/S	Present Irr. Acres	Irrigable Acres
D-364	W. D. Coff	Burnt Fork Creek	4-1-84	200	150	Franks Ditch)					
D-419	Frances M. Smith	Burnt Fork Creek	4-10-81	69- ² / ₃	Part	Franks Ditch)	1	R		90	0

NOTE: R—Denotes Regular Irrigation. F—Flood Irrigation. P—Water diverted by means of pumping. G—Water diverted by gravity. S—Stored Water.

Condition of System Good Topography Creek Bottom River Basin Columbia River, North Burnt

Adequate Supply: Yes..... No Explain Fork Creek,

Remarks D-364 - Deed Book 65, Page 447, 143 Miner's Inches of 4-1-84.

.....

Also in: Plat No. Twp. Rge.	Plat No. Twp. Rge.	Plat No. Twp. Rge.
Plat No. Twp. Rge.	Plat No. Twp. Rge.	Plat No. Twp. Rge.

Information From:
George Terry & Field Surve

6	5	4	3	2	1
7	8	9	10	11	12
18	17	16	15	14	13
19	20	21	22	23	24
30	29	28	27	26	25
31	32	33	34	35	36

4-D:

.....

.....

.....

F-1-A 3M-9-55

County Beavert

STATE OF MONTANA
STATE ENGINEERS OFFICE
Water Resources Survey

T. 3N R. 12W Plat No. 10

Farm Checked: Date 8-20-57

Photo No. SP-120

By W. Lambeth & G. Foullet

Legal Land Owner H. J. Haacke Address Stevensville, Montana

Operator _____ Address _____

Water is delivered by:— 1. Private System; 2. Ditch Company; 3. State Project; 4. Federal Project; 5. Irrigation District

If under Ditch Company, Irrigation District, or Government Project, state the number of shares or inches, acre feet, as the case may be in said system _____

App. No. Decree No.	NAME OF APPROPRIATOR TO WHOM DECREED	NAME OF STREAM	Date App. Date Priority	Miner's Inches	In Use	NAME OF DITCH (Water Delivered By)	No.			Present Irr. Acres	Irrigable Acres
							R/F	P/G/S			
<u>1160</u>		<u>So. Ft. Burnt Fork Cr.</u>				<u>Haacke-Phelps</u>	<u>1</u>	<u>F</u>		<u>5</u>	<u>0</u>
<u>1161</u>		<u>So. Ft. Burnt Fork Cr.</u>				<u>Haacke Ditch</u>	<u>1</u>	<u>F</u>		<u>19</u>	<u>0</u>

NOTE: R—Denotes Regular Irrigation. F—Flood Irrigation. P—Water diverted by means of pumping. G—Water diverted by gravity. S—Stored Water.

Condition of System fair Topography Good bottom River Basin Columbia River, North Burnt Fork Creek, South Burnt Fork Creek
Adequate Supply: Yes No Explain _____
Remarks _____

Also in: Plat No. _____ Twp. _____ Rge. _____	Plat No. _____ Twp. _____ Rge. _____	Plat No. _____ Twp. _____ Rge. _____
Plat No. _____ Twp. _____ Rge. _____	Plat No. _____ Twp. _____ Rge. _____	Plat No. _____ Twp. _____ Rge. _____

Information From:
Geo. Terry

6	5	4	3	2	1
7	8	9	10	11	12
13	14	15	16	17	18
19	20	21	22	23	24
25	26	27	28	29	30
31	32	33	34	35	36

4

.....
.....
.....



F-1-A 3M-9-55

County Navaho

Farm Checked: Date 8-20-57

By James E. J. Powell

Legal Land Owner Ernest J. Margaret Turner Address _____

Operator Ernest J. Margaret Turner Address _____

Water is delivered by:— 1. Private System; 2. Ditch Company; 3. State Project; 4. Federal Project; 5. Irrigation District

If under Ditch Company, Irrigation District, or Government Project, state the number of shares or inches, acre feet, as the case may be in said system _____

STATE OF MONTANA
STATE ENGINEERS OFFICE
Water Resources Survey

T. 5N R. 10W Plat No. 10

Photo No. 31-22

App. No. / Decree No.	NAME OF APPROPRIATOR TO WHOM DECREED	NAME OF STREAM	Date App. / Date Priority	Miner's Inches	In Use	NAME OF DITCH (Water Delivered By)	No.	R/F	P/G/S	Present Irr. Acres	Irrigable Acres
2-400	John Noyler	South Swamp Creek	7-15-82	30	Yes	Watman-Miller Ditch	1	A		10	0

NOTE: R—Denotes Regular Irrigation. F—Flood Irrigation. P—Water diverted by means of pumping. G—Water diverted by gravity. S—Stored Water.

Condition of System Good Topography Down-sloping River Basin Columbia River, South-Swamp Creek

Adequate Supply: Yes No X Explain _____

Remarks _____

Also in: Plat No. _____ Twp. _____ Rge. _____	Plat No. _____ Twp. _____ Rge. _____	Plat No. _____ Twp. _____ Rge. _____
Plat No. _____ Twp. _____ Rge. _____	Plat No. _____ Twp. _____ Rge. _____	Plat No. _____ Twp. _____ Rge. _____

Information From: _____

Mrs. Watman

A 6x6 grid with numbers 1 through 36. The numbers are arranged in a boustrophedon pattern, starting from the top-left cell (1) and moving right across each row, then left across the next row, and so on. The top-left cell (1) contains a circled letter 'C'. The grid is divided into six rows and six columns by solid lines. Each cell within these lines is further divided into a 3x3 sub-grid by dotted lines.

1	2	3	4	5	6
7	8	9	10	11	12
13	14	15	16	17	18
19	20	21	22	23	24
25	26	27	28	29	30
31	32	33	34	35	36

.....
.....
.....

387

F-1-A 3M-9-55
County Rawlins

T. 8N R. 12W Plat No. 10

Farm Checked: Date 8-20-57

STATE OF MONTANA
STATE ENGINEERS OFFICE
Water Resources Survey

Photo No. 3P-125

By L. Lambeth & D. Eoullat



Legal Land Owner Joe L. Della Harper

Address _____

Operator _____ Address _____

Water is delivered by— 1. Private System; 2. Ditch Company; 3. State Project; 4. Federal Project; 5. Irrigation District

If under Ditch Company, Irrigation District, or Government Project, state the number of shares or inches, acre feet, as the case may be in said system _____

App. No. / Decree No.	NAME OF APPROPRIATOR TO WHOM DECREED	NAME OF STREAM	Date App. / Date Priority	Miner's Inches	In Use	NAME OF DITCH (Water Delivered By)	No.	R/F	P/G/S	Present Irr. Acres	Irrigable Acres
U-434	Montana Electric Light & Power Co.	N. Fork, Burnt Fork Cr.	4-1-01	30	Yes	Harbor-Race	1	R		11	0
		N. Fork, Burnt Fork Cr.				Harbor-Race	1	F		6	0
		North Fork Creek									

NOTE: R—Denotes Regular Irrigation. F—Flood Irrigation. P—Water diverted by means of pumping. G—Water diverted by gravity. S—Stored Water.

Condition of System Good Topography Creek Bottom River Basin Columbia River, North Fork
Adequate Supply: Yes No Explain Burnt Fork Creek

Remarks _____

Also in: Plat No. _____ Twp. _____ Rge. _____	Plat No. _____ Twp. _____ Rge. _____	Plat No. _____ Twp. _____ Rge. _____
Plat No. _____ Twp. _____ Rge. _____	Plat No. _____ Twp. _____ Rge. _____	Plat No. _____ Twp. _____ Rge. _____

Information From:
Joe Harper

6	5	4	3	2	1
7	8	9	10	11	12
13	14	15	16	17	18
19	20	21	22	23	24
25	26	27	28	29	30
31	32	33	34	35	36

.....

.....

.....

F-1-A 3M-9-55

County Billings

Farm Checked: Date 9-18-67

By M. J. Sims & Bill Max

STATE OF MONTANA
STATE ENGINEERS OFFICE
Water Resources Survey



T. 6N R. 19W Plat No. 10

Photo No. SP-22

* Legal Land Owner Carl H. & Lucille Hartwig Address
Operator None Address

Water is delivered by:— 1. Private System; 2. Ditch Company; 3. State Project; 4. Federal Project; 5. Irrigation District x
If under Ditch Company, Irrigation District, or Government Project, state the number of shares or inches, acre feet, as the case may be in said system

App. No. Decree No.	NAME OF APPROPRIATOR TO WHOM DECREED	NAME OF STREAM	Date App. Date Priority	Miner's Inches	In Use	NAME OF DITCH (Water Delivered By)	No.	R/F	P/G/S	Present Irr. Acres	Irrigable Acres
See List		Burnt Fork Creek				Baker Ditch	5	R		60	0

NOTE: R—Denotes Regular Irrigation. F—Flood Irrigation. P—Water diverted by means of pumping. G—Water diverted by gravity. S—Stored Water.

Condition of System Good Topography Level River Basin Columbia River, Burnt Fork Creek

Adequate Supply: Yes Yes No No Explain

Remarks
* Carl H. & Lucille Hartwig is signed by the State Engineers under the State Irrigation District.

Also in: Plat No. Twp. Rge.	Plat No. Twp. Rge.	Plat No. Twp. Rge.
Plat No. Twp. Rge.	Plat No. Twp. Rge.	Plat No. Twp. Rge.

Information From:
Ed Sims & Bill Max

Handwritten scribbles at the top right corner.

5	6	7	8	9	10
11	12	13	14	15	16
17	18	19	20	21	22
23	24	25	26	27	28
29	30	31	32	33	34

Handwritten marks at the top right corner of the page.

F-1-A 3M-9-55

County MAYABEE

T. 8N. R. 10E. Plat No. 10

Farm Checked: Date.....

**STATE OF MONTANA
STATE ENGINEERS OFFICE
Water Resources Survey**

Photo No. SP-24

By



Legal Land Owner H. M. Carter, Orchardist, 411 - 1/2 E. FULTON ST. BOZEMAN Address

Operator

Water is delivered by:— 1. Private System; 2. Ditch Company; 3. State Project; 4. Federal Project; 5. Irrigation District X

If under Ditch Company, Irrigation District, or Government Project, state the number of shares or inches, acre feet, as the case may be in said system

App. No. Decree No.	NAME OF APPROPRIATOR TO WHOM DECREED	NAME OF STREAM	Date App. Date	Priority	Miner's Inches	In Use	NAME OF DITCH (Water Delivered By)	No.	K/F	P/G/S	Present Irr. Acres	Irrigable Acres
		<u>Rocky Mt. Divide Canal</u>					<u>D. H. I. D.</u>	<u>5</u>	<u>H</u>		<u>125.2</u>	<u>0</u>

NOTE: R—Denotes Regular Irrigation. F—Flood Irrigation. P—Water diverted by means of pumping. G—Water diverted by gravity. S—Stored Water.

Condition of System Topography River Basin

Adequate Supply: Yes..... No..... Explain

Remarks

.....

.....

.....

.....

.....

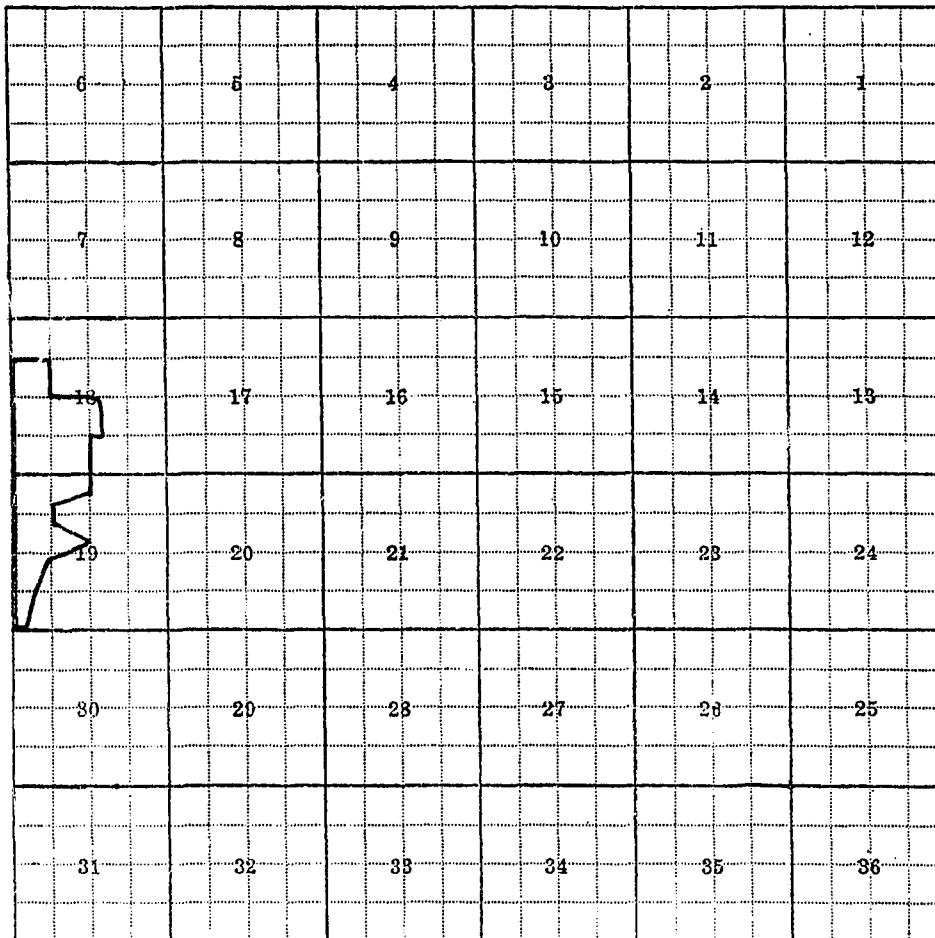
.....

.....

.....

Also in: Plat No..... Twp..... Rge.....	Plat No..... Twp..... Rge.....	Plat No..... Twp..... Rge.....
Plat No..... Twp..... Rge.....	Plat No..... Twp..... Rge.....	Plat No..... Twp..... Rge.....

Information From:



Home Acres Orchards #3 - 18, 19, (See Special Plat)

[Handwritten marks]

F-1-A 3M-9-55

County Havill

T. 5N R. 19W Plat No. 10

**STATE OF MONTANA
STATE ENGINEERS OFFICE
Water Resources Survey**

Photo No. 3P-24

Farm Checked: Date

By

Home Acres Orchard # - Lot Pt. 17 blk. 5

Legal Land Owner Address

Operator Address

Water is delivered by:— 1. Private System; 2. Ditch Company; 3. State Project; 4. Federal Project; 5. Irrigation District

If under Ditch Company, Irrigation District, or Government Project, state the number of shares or inches, acre feet, as the case may be in said system

App. No. Decree No.	NAME OF APPROPRIATOR TO WHOM DECREED	NAME OF STREAM	Date App. Date Priority	Miner's Inches	In Use	NAME OF DITCH (Water Delivered By)	No.	R/F	P/G/S	Present Irr. Acres	Irrigable Acres
*		<i>Rock Creek</i>				<i>.....</i>	<i>5</i>	<i>3</i>		<i>8.5</i>	<i>0</i>

NOTE: R—Denotes Regular Irrigation. F—Flood Irrigation. P—Water diverted by means of pumping. G—Water diverted by gravity. S—Stored Water.

Condition of System Topography River Basin

Adequate Supply: Yes No Explain

Remarks * under the Irrigation District.

.....
.....
.....
.....
.....

Also in: Plat No..... Twp..... Rge.....	Plat No..... Twp..... Rge.....	Plat No..... Twp..... Rge.....
Plat No..... Twp..... Rge.....	Plat No..... Twp..... Rge.....	Plat No..... Twp..... Rge.....

Information From:
Field Survey



F-1-A 3M-9-55
County Ravalli

STATE OF MONTANA
STATE ENGINEERS OFFICE
Water Resources Survey

T. 8N R. 19W Plat No. 10
Photo No. 3P-24

Farm Checked: Date 8-22-57

By M. Lambeth & D. Pouliot

Home Acres Orchards #3 - Lot 3-4, Blk 2, 1-3, 5-8 Blk. 3.

Legal Land Owner Theodore & Ethel Collier Address _____

Operator _____ Address _____

Water is delivered by:— 1. Private System; 2. Ditch Company; 3. State Project; 4. Federal Project; 5. Irrigation District X

If under Ditch Company, Irrigation District, or Government Project, state the number of shares or inches, acre feet, as the case may be in said system _____

App. No. / Decree No.	NAME OF APPROPRIATOR TO WHOM DECREED	NAME OF STREAM	Date App. / Date Priority	Miner's Inches	In Use	NAME OF DITCH (Water Delivered By)	No.	R/F	P/G/S	Present Irr. Acres	Irrigable Acres
* See Dist.		Rock Cr. Lake Como				B. R. I. D.	5	R		35	0
A-1205	Kate Jane Davis	Willoughby Creek	7-11-21	240	Part-						
					(Not in use)						

NOTE: R—Denotes Regular Irrigation. F—Flood Irrigation. P—Water diverted by means of pumping. G—Water diverted by gravity. S—Stored Water.

Condition of System Good Topography Rolling Bench River Basin _____

Adequate Supply: Yes X No _____ Explain _____

Remarks * Theodore & Ethel Collier are signed up for 68.7 Acres under the Bitterroot Irrigation District with 30.7 acres in Plat 9.

Also in: Plat No. _____ Twp. <u>5N</u> Rge. <u>20W</u>	Plat No. _____ Twp. _____ Rge. _____	Plat No. _____ Twp. _____ Rge. _____	Plat No. _____ Twp. _____ Rge. _____
Plat No. _____ Twp. _____ Rge. _____	Plat No. _____ Twp. _____ Rge. _____	Plat No. _____ Twp. _____ Rge. _____	Plat No. _____ Twp. _____ Rge. _____

Information From: _____
Field Survey _____

F-1-A 3M-9-55

County Beavert

STATE OF MONTANA

T. 28 N. R. 10 E. Plat No. 10

Farm Checked: Date 6-22-57

STATE ENGINEERS OFFICE

Photo No. _____

Water Resources Survey

By M. J. Kester

Legal Land Owner None Acres Orchards - Lots 6-7, Blk. 4; Lots 11, Blk 8; Lot 1 Blk 7; Lot 1-2 Blk 5;
John Jane Davis (only) in sections 11, 10, 12, 20 (only) Address _____

Operator John Robinson Address _____

Water is delivered by: — 1. Private System; 2. Ditch Company; 3. State Project; 4. Federal Project; 5. Irrigation District

If under Ditch Company, Irrigation District, or Government Project, state the number of shares or inches, acre feet, as the case may be in said system _____

App. No. Decree No.	NAME OF APPROPRIATOR TO WHOM DECREED	NAME OF STREAM	Date App. Date Priority	Miner's Inches	In Use	NAME OF DITCH (Water Delivered By)	No.	R/F	P/G/S	Present Irr. Acres	Irrigable Acres

NOTE: R—Denotes Regular Irrigation. F—Flood Irrigation. P—Water diverted by means of pumping. G—Water diverted by gravity. S—Stored Water.

Condition of System _____ Topography _____ River Basin _____

Adequate Supply: Yes _____ No _____ Explain _____

Remarks _____
(Ralph Robinson uses 43.1 Acres (Not in use) and in Plat 9 Collier Kester uses 18 Acres under the Bitterroot Irrigation District.)

Also in: Plat No. <u>9</u> Twp <u>8N</u> Rge <u>20W</u>	Plat No. _____ Twp _____ Rge _____	Plat No. _____ Twp _____ Rge _____
Plat No. _____ Twp _____ Rge _____	Plat No. _____ Twp _____ Rge _____	Plat No. _____ Twp _____ Rge _____

Information From:

Field Survey

F-1-A 3M-9-55

County Beavert

Farm Checked: Date 8-25-57

By J. Lambeth & S. Powell

Legal Land Owner G. C. Martin

STATE OF MONTANA
STATE ENGINEERS OFFICE
Water Resources Survey

T. 22N R. 10E Plat No. 10

Photo No. 1P-24

Address _____

Operator _____ Address _____

Water is delivered by:— 1. Private System; 2. Ditch Company; 3. State Project; 4. Federal Project; 5. Irrigation District X

If under Ditch Company, Irrigation District, or Government Project, state the number of shares or inches, acre feet, as the case may be in said system _____

App. No. Decree No.	NAME OF APPROPRIATOR TO WHOM DECREEED	NAME OF STREAM	Date App. Date Priority	Miner's Inches	In Use	NAME OF DITCH (Water Delivered By)	No.	R/F	P/G/S	Present Irr. Acres	Irrigabl Acres
A-1419	Marion Ann Nickmann	Unnamed Spring	3-11-40	411	Yc	M. R. J. S.		R		10.5	0

NOTE: R—Denotes Regular Irrigation. F—Flood Irrigation. P—Water diverted by means of pumping. G—Water diverted by gravity. S—Stored Water.

Condition of System _____ Topography _____ River Basin _____

Adequate Supply: Yes _____ No _____ Explain _____

Remarks * _____

Also in: Plat No. _____ Twp. _____ Rge. _____	Plat No. _____ Twp. _____ Rge. _____	Plat No. _____ Twp. _____ Rge. _____
Plat No. _____ Twp. _____ Rge. _____	Plat No. _____ Twp. _____ Rge. _____	Plat No. _____ Twp. _____ Rge. _____

Information From: _____
Field Survey

[Handwritten mark]

F-1-A 3M-9-55

County Beavert

STATE OF MONTANA
STATE ENGINEERS OFFICE
Water Resources Survey

T. 8N R. 19W Plat No. 10

Farm Checked: Date 6-22-57

Photo No. P-24

By J. Ambrose S. D. Paulist

Legal Land Owner Home Acres Orchards #1 - Lots 3-4, 21 blk. 10; 5 blk. 7 Address _____

Operator _____ Address _____

Water is delivered by:— 1. Private System; 2. Ditch Company; 3. State Project; 4. Federal Project; 5. Irrigation District

If under Ditch Company, Irrigation District, or Government Project, state the number of shares or inches, acre feet, as the case may be in said system _____

F y p. No. Decree No.	NAME OF APPROPRIATOR TO WHOM DECREED	NAME OF STREAM	Date App. Date	Priority	Miner's Inches	In Use	NAME OF DITCH (Water Delivered By)	Type			Present Irr. Acres	Irrigable Acres
								No.	R/F	P/G/S		

NOTE: R—Denotes Regular Irrigation. F—Flood Irrigation. P—Water diverted by means of pumping. G—Water diverted by gravity. S—Stored Water.

Condition of System _____ Topography _____ River Basin _____

Adequate Supply: Yes _____ No _____ Explain _____

Remarks Also in Home Acres Orchards
20.5 acres irrigated in Plat 9.

Also in: Plat No. _____ Twp. _____ Rge. _____	Plat No. _____ Twp. _____ Rge. _____	Plat No. _____ Twp. _____ Rge. _____
Plat No. _____ Twp. _____ Rge. _____	Plat No. _____ Twp. _____ Rge. _____	Plat No. _____ Twp. _____ Rge. _____

Information From: _____
Field Survey

F-1-A 3M-9-55

County BEAVERHEAD

STATE OF MONTANA
 STATE ENGINEERS OFFICE
 Water Resources Survey

T. Sh R. 12 Plat No. 10

Farm Checked: Date 6-22-57

Photo No. SP-04

By M. Lambeth, A. Paulist

Home Acres Orchard #1 - Lots Pt. 17, Blk. 3; S Blk. 10; G Blk. 7

Legal Land Owner John (K.) A. Paulist Address _____

Operator _____ Address _____

Water is delivered by:— 1. Private System; 2. Ditch Company; 3. State Project; 4. Federal Project; 5. Irrigation District X
 If under Ditch Company, Irrigation District, or Government Project, state the number of shares or inches, acre feet, as the case may be in said system _____

App. No. Decree No.	NAME OF APPROPRIATOR TO WHOM DECREED	NAME OF STREAM	Date App. Date Priority	Miner's Inches	In Use	NAME OF DITCH (Water Delivered By)	No.	R/F	P/G/S	Present Irr. Acres	Irrigable Acres
*		Rock Creek				F. R. L. D.	5	R		4	0

NOTE: R—Denotes Regular Irrigation. F—Flood Irrigation. P—Water diverted by means of pumping. G—Water diverted by gravity. S—Stored Water.

Condition of System _____ Topography rolling ranch River Basin _____
 Adequate Supply: Yes _____ No _____ Explain _____
 Remarks _____
 * Beaverhead Irrigation District

Also in: Plat No. 22 Twp. 22N Rge. 22E Plat No. _____ Twp. _____ Rge. _____ Plat No. _____ Twp. _____ Rge. _____
 Plat No. _____ Twp. _____ Rge. _____ Plat No. _____ Twp. _____ Rge. _____ Plat No. _____ Twp. _____ Rge. _____
 Information From: _____
Field Survey

F-1-A 3M-9-55

County Ravalli

T. 8N R. 19W Plat No. 10

Farm Checked: Date 8-22-57

**STATE OF MONTANA
STATE ENGINEERS OFFICE**

Photo No. 3P-24

Water Resources Survey

By K. Lambath & D. Pouliot

Home Acres Orchards #3 - Lots 13-20, Blk. 8

Legal Land Owner Walter & Eleanor Romanski Address _____

Operator _____ Address _____

Water is delivered by:— 1. Private System; 2. Ditch Company; 3. State Project; 4. Federal Project; 5. Irrigation District X

If under Ditch Company, Irrigation District, or Government Project, state the number of shares or inches, acre feet, as the case may be in said system _____

App. No. Decree No.	NAME OF APPROPRIATOR TO WHOM DECREED	NAME OF STREAM	Date App. Date Priority	Miner's Inches	In Use	NAME OF DITCH (Water Delivered By)	No.	R/F	P/G/S	Present Irr. Acres	Irrigable Acres
* See Dist.		Rock Cr. Lake Comp.				B. R. I. D.	5	R		59	0

NOTE: R—Denotes Regular Irrigation. F—Flood Irrigation. P—Water diverted by means of pumping. G—Water diverted by gravity. S—Stored Water.

Condition of System Good Topography Rolling Bench River Basin _____
Adequate Supply: Yes X No _____ Explain _____

Remarks * Walter & Eleanor Romanski are signed up for 59 Acres under the Bitterroot Irrigation District.

Also other land in Sec. 18

Also in: Plat No. <u>9</u> Twp. <u>8N</u> Rge. <u>20W</u>	Plat No. _____ Twp. _____ Rge. _____	Plat No. _____ Twp. _____ Rge. _____
Plat No. _____ Twp. _____ Rge. _____	Plat No. _____ Twp. _____ Rge. _____	Plat No. _____ Twp. _____ Rge. _____

Information From:
Field Survey

F-1-A 3M-9-55

County Beavertail

STATE OF MONTANA
STATE ENGINEERS OFFICE
Water Resources Survey

T. 21 R. 19W Plat No. 10

Farm Checked: Date 8-22-57

Photo No. SP-24

By W. Lambeth & D. Powell

Legal Land Owner Home Acres Crcharls W - Pl. Lot IV, Blk. B
E. E. Williamson Address

Operator Address

Water is delivered by:— 1. Private System; 2. Ditch Company; 3. State Project; 4. Federal Project; 5. Irrigation District X
If under Ditch Company, Irrigation District, or Government Project, state the number of shares or inches, acre feet, as the case may be in said system

App. No. Decree No.	NAME OF APPROPRIATOR TO WHOM DECREED	NAME OF STREAM	Date App. Date Priority	Minor's Inches	In Use	NAME OF DITCH (Water Delivered By)	— No.	R/F	P/G/S	Present Irr. Acres	Irrigable Acres
*	See list.	Rock Cr. Lake Camp				E. E. Williamson	5	R		5.6	9

NOTE: R—Denotes Regular Irrigation. F—Flood Irrigation. P—Water diverted by means of pumping. G—Water diverted by gravity. S—Stored Water.

Condition of System Good Topography Rolling level River Basin

Adequate Supply: Yes X No Explain

Remarks:
* E. E. Williamson is listed as 5.6 acres under the different Irrigation District.

Also in: Plat No. <u> </u> Twp. <u> </u> Rge. <u> </u>	Plat No. <u> </u> Twp. <u> </u> Rge. <u> </u>	Plat No. <u> </u> Twp. <u> </u> Rge. <u> </u>
Plat No. <u> </u> Twp. <u> </u> Rge. <u> </u>	Plat No. <u> </u> Twp. <u> </u> Rge. <u> </u>	Plat No. <u> </u> Twp. <u> </u> Rge. <u> </u>

Information From:
Field Survey

F-1-A
County Ravalli

Farm Checked: Date 8-12-57

By D. Pouliot & Geo. Tate

Legal Land Owner Fred & Amalia Koch Address

Operator E. E. Higgins Address

Water is delivered by:— 1. Private System; 2. Ditch Company; 3. State Project; 4. Federal Project; 5. Irrigation District

If under Ditch Company, Irrigation District, or Government Project state the number of shares or inches, acre feet, as the case may be in said system

STATE OF MONTANA
STATE ENGINEERS OFFICE
Water Resources Survey

T. 8N R. 19W Plat No. 10
Photo No. 3P-125

App. No. Decree No.	NAME OF APPROPRIATOR TO WHOM DECREED	NAME OF STREAM	Date App. Date Priority	Miner's Inches	In Use	NAME OF DITCH (Water Delivered By)	No.	R/F	P/G/S	Present Irr. Acres	Irrigable Acres
*See Dist		Burnt Fk. Creek				Baker Ditch	5	R		42	0
D-365	Harriet Haacke	*So. Fk. Burnt Fk. Cr.	8-1-87	55-2	2/30 Yes	Clevidence-Higgins	1	F			

NOTE: R—Denotes Regular Irrigation. F—Flood Irrigation. P—Water diverted by means of pumping. G—Water diverted by gravity. S—Stored Water.

Condition of System Good Topography Even River Basin Columbia River, Burnt Fork Creek

Adequate Supply: Yes No Explain

Remarks** E. E. Higgins is signed up for 40 acres under the Sunset Irrigation District.

*Decree shows Burnt Fork Creek - Ditch takes out of South Fork.

Also in: Plat No..... Twp..... Rge.....	Plat No..... Twp..... Rge.....	Plat No..... Twp..... Rge.....
Plat No..... Twp..... Rge.....	Plat No..... Twp..... Rge.....	Plat No..... Twp..... Rge.....

Information From:
Ed. Sims

6	5	4	3	2	1
	D				
7	8	9	10	11	12
13	14	15	16	17	18
19	20	21	22	23	24
25	26	27	28	29	30
31	32	33	34	35	36

S-R

F-1-A 3M-9-55

County Ravalli

STATE OF MONTANA
STATE ENGINEERS OFFICE
Water Resources Survey

T. 8N R. 19W Plat No. 10

Farm Checked: Date 8-10-57

Photo No. 3P-22

By D. Pouliot & G. Tate

Legal Land Owner Fred & Amalia Koch; and Clarence & Irene Paulson Address

Operator Clarence Paulson Address

Water is delivered by:— 1. Private System; 2. Ditch Company; 3. State Project; 4. Federal Project; 5. Irrigation District X

If under Ditch Company, Irrigation District, or Government Project, state the number of shares or inches, acre feet, as the case may be in said system

App. No. Decree No.	NAME OF APPROPRIATOR TO WHOM DECREED	NAME OF STREAM	Date App. Date Priority	Miner's Inches	In Use	NAME OF DITCH (Water Delivered By)	No.	R/F	P/G/S	Present Irr. Acres	Irrigable Acres
* See Dist.		Burnt Fork Creek				Baker Ditch	5	R		110	0

NOTE: R—Denotes Regular Irrigation. F—Flood Irrigation. P—Water diverted by means of pumping. G—Water diverted by gravity. S—Stored Water.

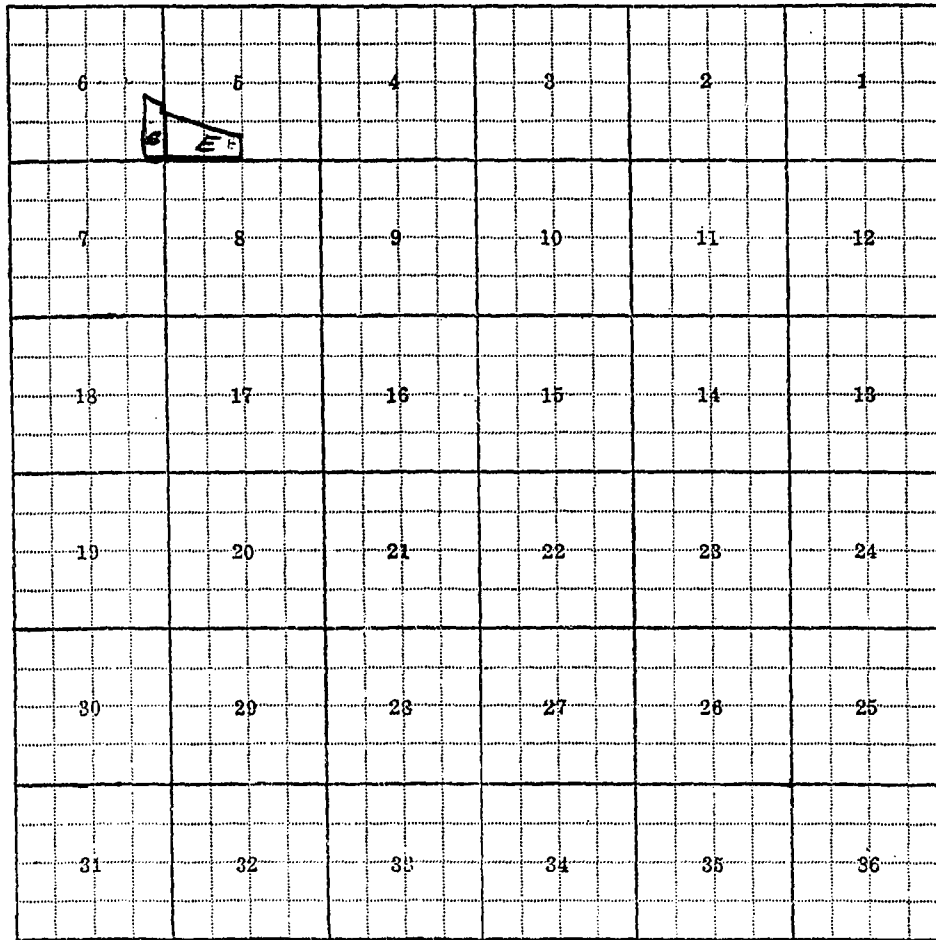
Condition of System Good Topography Bench River Basin Columbia River, Burnt Fork Creek

Adequate Supply: Yes No Explain

Remarks * Clarence & Irene Paulson are signed up for 107 Acres under the Sunset Irrigation District.

Also in: Plat No. Twp. Rge.	Plat No. Twp. Rge.	Plat No. Twp. Rge.
Plat No. Twp. Rge.	Plat No. Twp. Rge.	Plat No. Twp. Rge.

Information From:
Ed Sims



6-G; 5-E

F-1-A 3M-9-55
 County Ravalli

Farm Checked: Date 8-10-57

By D. Pouliot & G. Tate

STATE OF MONTANA
 STATE ENGINEERS OFFICE
 Water Resources Survey

T. 8N. R. 19W. Plat No. 10

Photo. No. 3P-160

Legal Land Owner Dorothy Luedecke (Also all Sunset Orchards #2) Address Stevensville, Montana

Operator _____ Address _____

Water is delivered by:— 1. Private System; 2. Ditch Company; 3. State Project; 4. Federal Project; 5. Irrigation District X

If under Ditch Company, Irrigation District, or Government Project, state the number of shares or inches, acre feet, as the case may be in said system _____

App. No. Decree No.	NAME OF APPROPRIATOR TO WHOM DECREEED	NAME OF STREAM	Date App. Date Priority	Miner's Inches	In Use	NAME OF DITCH (Water Delivered By)	No.	R/F	P/G/S	Present Irr. Acres	Irrigable Acres
*See Dist.		Burnt Fork Creek				Baker Ditch	5	R		30	0

NOTE: R—Denotes Regular Irrigation. F—Flood Irrigation. P—Water diverted by means of pumping. G—Water diverted by gravity. S—Stored Water.

Condition of System Good Topography Creek Bottom River Basin Columbia River, Burnt Fork Creek

Adequate Supply: Yes X No _____ Explain _____

Remarks * Dorothy Luedecke is signed up for 29 Acres under the Sunset Irrigation District.

Also in: Plat No. _____ Twp. _____ Rge. _____	Plat No. _____ Twp. _____ Rge. _____	Plat No. _____ Twp. _____ Rge. _____
Plat No. _____ Twp. _____ Rge. _____	Plat No. _____ Twp. _____ Rge. _____	Plat No. _____ Twp. _____ Rge. _____

Information From:
Ed Sims

	6	5	4	3	2	1
7	8	9	E 10	11	12	
13	17	16	15	14	13	
19	20	21	22	23	24	
30	29	28	27	26	25	
31	32	33	34	35	36	

10-E

F-1-A 3M-9-55

County Ravalli

STATE OF MONTANA
STATE ENGINEERS OFFICE
Water Resources Survey

T. BN R. 19W Plat No. 10

Farm Checked: Date 8-23-57

Phot. No. 3P-22

By W. Lambeth & D. Pouliot



Legal Land Owner Chas. & Florence Magini

Address Stevensville, Montana

Operator Same Address _____

Water is delivered by:— 1. Private System, x 2. Ditch Company; 3. State Project; 4. Federal Project; 5. Irrigation District

If under Ditch Company, Irrigation District, or Government Project, state the number of shares or inches, acre feet, as the case may be in said system _____

App. No. Decree No.	NAME OF APPROPRIATOR TO WHOM DECREED	NAME OF STREAM	Date App. Date Priority	Miner's Inches	In Use	NAME OF DITCH (Water Delivered By)	No.	R/F	P/G/S	Present Irr. Acres	Irrigable Acres
D-444	George Wood	South Swamp Creek	7-15-82	30	Yes	Magini Ditch	1	R		0	5

NOTE: R—Denotes Regular Irrigation. F—Flood Irrigation. P—Water diverted by means of pumping. G—Water diverted by gravity. S—Stored Water.

Condition of System Fair Topography Creek Bottom River Basin Columbia River, South Swamp Creek,

Adequate Supply: Yes X No _____ Explain _____

Remarks _____

Also in: Plat No. Twp. Rge.	Plat No. Twp. Rge.	Plat No. Twp. Rge.
Plat No. Twp. Rge.	Plat No. Twp. Rge.	Plat No. Twp. Rge.

Information From:
Field Survey

6	5	4	3	2	1
7	8	9	10	11	12
18	17	16	15	14	13
19	20	21	22	23	24
30	29	28	27	26	25
31	32	33	34	35	36

6-B

F-1-A 3M-9-55

County Ravalli

STATE OF MONTANA
STATE ENGINEERS OFFICE
Water Resources Survey

T. 8N. R. 19W. Plat No. 10

Farm Checked: Date 8-23-57

Photo No. 3P-121

By W. Lambeth & D. Pouliot

Legal Land Owner Ross McIntyre Address Stevensville, Montana

Operator Same Address

Water is delivered by: 1. Private System: X 2. Ditch Company; 3. State Project; 4. Federal Project; 5. Irrigation District

If under Ditch Company, Irrigation District, or Government Project, state the number of shares or inches, acre feet, as the case may be in said system

App. No. Decree No.	NAME OF APPROPRIATOR TO WHOM DECREED	NAME OF STREAM	Date App. Date Priority	Miner's Inches	In Use	NAME OF DITCH (Water Delivered By)	Tp.	R/F	P/G/S	Present Irr. Acres	Irrigable Acres
Use		Reservoir				McIntyre Ditch		R		2	0
D-1226	R. S. McIntyre	No.Fk. Willoughby Cr.	5-1-93	All	stock						
A-1211	Davis, Williams, & Elegant	So.Fk. Willoughby Cr.	5-1-95	300	stock	McIntyre Spring	1	R	Spr.	20	0
A-1018	B. S. Smythe	Smythe Creek	9-21-95	100	stock						
A-412	R. S. McIntyre	Davis Creek (Reservoir)	5-20-07	80	Yes						
A-1430	John M. Price	Sloughs & Swamps	6- -66	300	stock						
A-932	James W. Evans	Sheep Corral	5-1-93	300	8Acres						

NOTE: R—Denotes Regular Irrigation. F—Flood Irrigation. P—Water diverted by means of pumping. G—Water diverted by gravity. S—Stored Water.

Condition of System Good Topography Hill River Basin Columbia River, Reservoir, South

Adequate Supply: Yes No X Explain Fork Willoughby Creek.

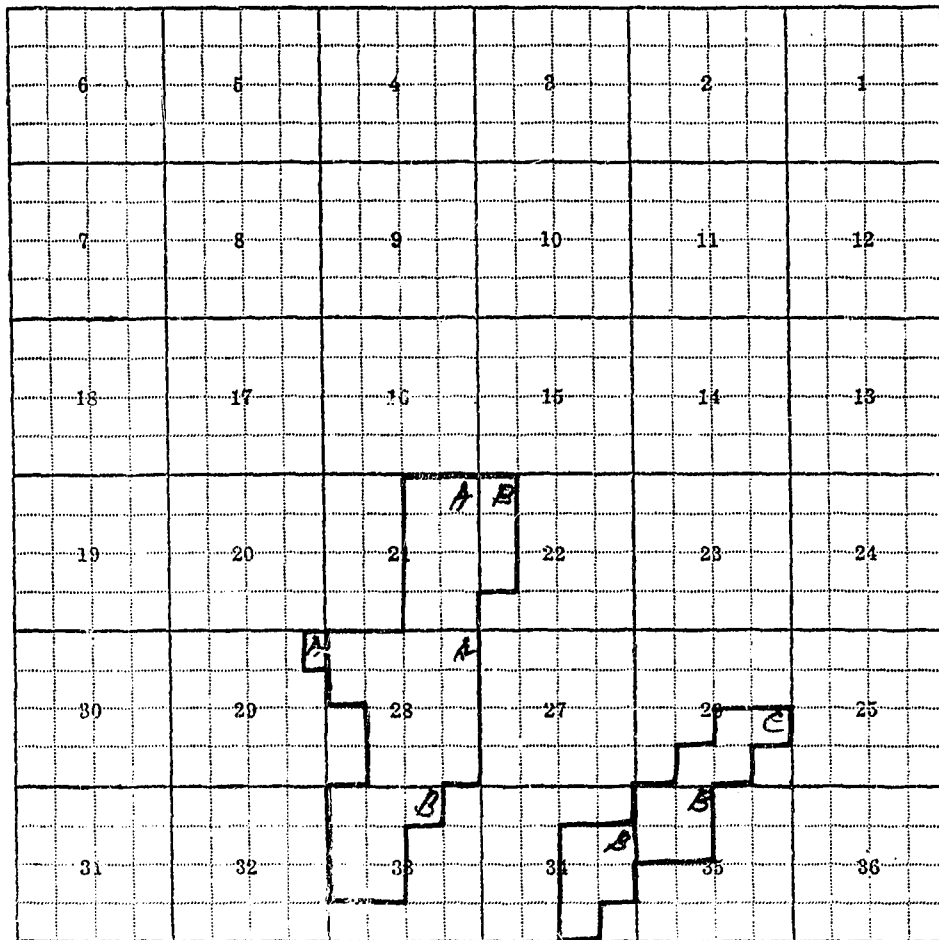
Remarks

Other filings probably stock water, McIntyre didn't know.

Also in: Plat No. Twp. Rge.	Plat No. Twp. Rge.	Plat No. Twp. Rge.
Plat No. Twp. Rge.	Plat No. Twp. Rge.	Plat No. Twp. Rge.

Information From:

Ross McIntyre



22-B; 21-A; 29-A; 28-A; 23-B; 34-B; 35-B; 26 C;

F-1-A 3M-9-55

County Ravalli

Farm Checked: Date 8-10-57

By D. Pouliot & G. Tate

Legal Land Owner * Clarence Paulson - Lots 42-43, Blk. 8, Address _____

Operator Same Address _____

Water is delivered by:— 1. Private System; 2. Ditch Company; 3. State Project; 4. Federal Project; 5. Irrigation District

If under Ditch Company, Irrigation District, or Government Project, state the number of shares or inches, acre feet, as the case may be in said system _____

App. No. Decree No.	NAME OF APPROPRIATOR TO WHOM DECREED	NAME OF STREAM	Date App. Date Priority	Minor's Inches	In Use	NAME OF DITCH (Water Delivered By)	No.	R/F	P/G/S	Present Irr. Acres	Irrigable Acres
* See Dist.		Burnt Fork Creek				Highline Ditch	5	R		60	0

NOTE: R—Denotes Regular Irrigation. F—Flood Irrigation. P—Water diverted by means of pumping. G—Water diverted by gravity. S—Stored Water.

Condition of System Good Topography Bench River Basin Columbia River, Burnt Fork Creek.

Adequate Supply: Yes No _____ Explain _____

Remarks _____

* Clarence Paulson is signed up for 70 acres under the Sunset Irrigation District.

* Also in Sunset Orchard #3 as plotted on back of form.

Also in Plat No. _____ Twp. _____ Rge. _____	Plat No. _____ Twp. _____ Rge. _____	Plat No. _____ Twp. _____ Rge. _____
Plat No. _____ Twp. _____ Rge. _____	Plat No. _____ Twp. _____ Rge. _____	Plat No. _____ Twp. _____ Rge. _____

Information From:

Ed Sims

6	6	4	8	2	1
7	8	9	10	11	12
13	17	16	15	14	13
19	20	21	22	23	24
30	29	28	27	26	25
31	32	33	34	35	36

6-H: Lots 42-43 of Sec. 8; Sunset Orchards #3

Handwritten marks and scribbles at the top right corner.

F-1-A 3M-9-55
County Ravalli

STATE OF MONTANA
STATE ENGINEERS OFFICE
Water Resources Survey

T. 8N R. 19W Plat No. 10
Photo No. 3P-160

Farm Checked: Date 8-10-57
By D. Pouliot & G. Tate

Legal Land Owner Elsie Phelps Address Stevensville, Montana
Operator Same Address

Water is delivered by:— 1. Private System; 2. Ditch Company; 3. State Project; 4. Federal Project; 5. Irrigation District
If under Ditch Company, Irrigation District, or Government Project, state the number of shares or inches, acre feet, as the case may be in said system

App. No. Decree No.	NAME OF APPROPRIATOR TO WHOM DECREED	NAME OF STREAM	Date App. Date Priority	Miner's Inches	In Use	NAME OF DITCH (Water Delivered By)	Irrigation			Present In. Acres	Irrigable Acres
							No.	R/F	P/G/S		
D-453	William Phelps	So Channel Burnt Fork C.	6-9-22	100	Yes	Phelps-Haacke	1	F		10	C
D-406	William Phelps	Furnt Fork Creek	7-1-87	160	Yes	Phelps-Rome	1	R		5	C

NOTE: R—Denotes Regular Irrigation. F—Flood Irrigation. P—Water diverted by means of pumping. G—Water diverted by gravity. S—Stored Water.
Condition of System Good Topography Creek Bottom River Basin Columbia River, Burnt Fork Creek
Adequate Supply: Yes X No X Explain
Remarks

Also in: Plat No. Twp. Rge.	Plat No. Twp. Rge.	Plat No. Twp. Rge.	Information From:
Plat No. Twp. Rge.	Plat No. Twp. Rge.	Plat No. Twp. Rge.	Geo. Terry

	6	5	4	3	2	1
7	8	9	10	11	12	
13	14	15	16	17	18	
19	20	21	22	23	24	
25	26	27	28	29	30	
31	32	33	34	35	36	

10-2;

F-1-A

County Ravalli

STATE OF MONTANA
STATE ENGINEERS OFFICE
Water Resources Survey

T. 2N. R. 12W. Plat No. 12

Photo No. 3P-22; 3P-125

Farm Checked: Date

By W. Lambeth & D. Pouliot

Legal Land Owner John & Anna Pope Address Stevensville, Montana

Operator Address

Water is delivered by: 1. Private System; 2. Ditch Company; 3. State Project; 4. Federal Project; 5. Irrigation District

If under Ditch Company, Irrigation District, or Government Project, state the number of shares or inches, acre feet, as the case may be in said system

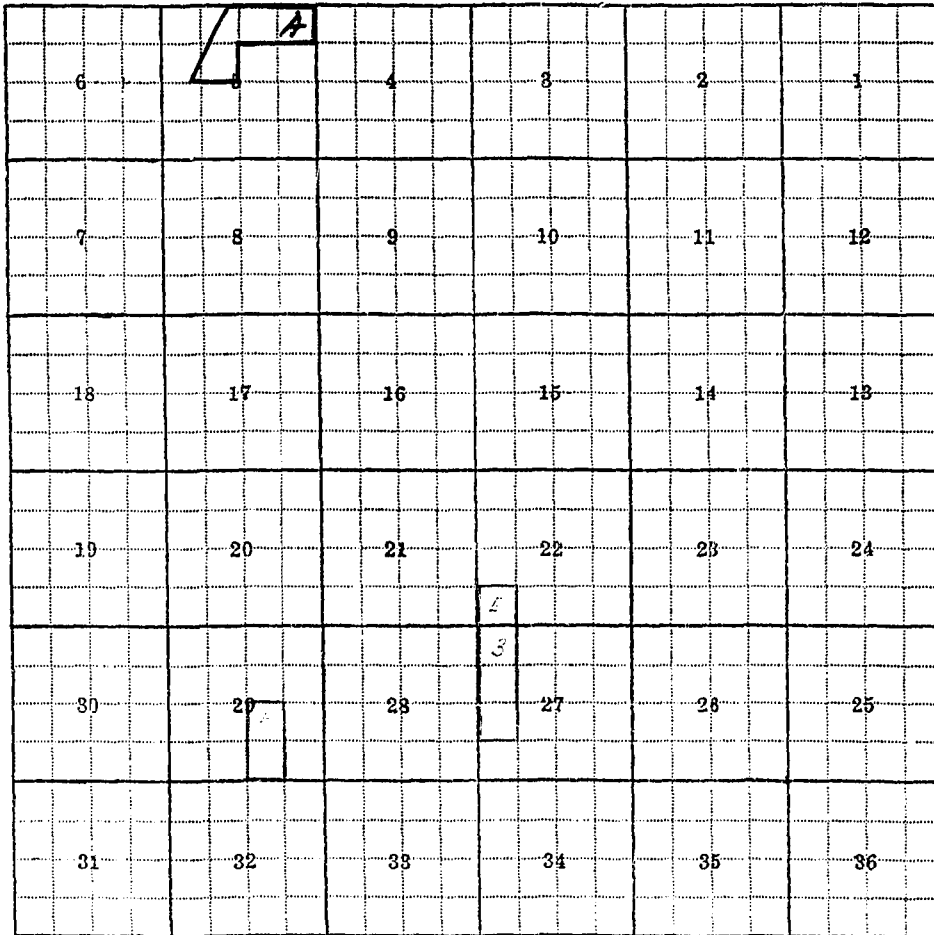
Table with columns: App. No. Decree No., NAME OF APPROPRIATOR TO WHOM DECREED, NAME OF STREAM, Date App. Date Priority, Miner's Inches, In Use, NAME OF DITCH (Water Delivered By), No., R/F, P/G/S, Present Irr. Acres, Irrigable Acres. Includes entries for John B. Spooner and Isaac Hall.

NOTE: R—Denotes Regular Irrigation. F—Flood Irrigation. P—Water diverted by means of pumping. G—Water diverted by gravity. S—Stored Water.

Condition of System Fair Topography Creek Bottom River Basin Columbia River, North Burnt
Adequate Supply: Yes No Explain
Remarks * Decree shows Burnt Fork Creek - Ditches take out of No. Fk. Burnt Fork Creek.

Table for recording land information: Also in: Plat No., Twp., Rge., Plat No., Twp., Rge., Plat No., Twp., Rge., Plat No., Twp., Rge.

Information From: Geo. Terry



5-A, 22-E, 27-B, 29-E

F-1-A 3M-9-55

County Ravalli

Farm Checked: Date 8-13-57

By D. Pouliot & G. Tate

Legal Land Owner Carl. Otto, Mary Rasmussen

Operator

Water is delivered by:— 1. Private System; 2. Ditch Company; 3. State Project; 4. Federal Project; 5. Irrigation District X

If under Ditch Company, Irrigation District or Government Project, state the number of shares or inches, acre feet, as the case may be in said system

STATE OF MONTANA
STATE ENGINEERS OFFICE
Water Resources Survey

T. 8 N. R. 19 W. Plat No. 10

Photo No. 3P-22

App. No. Decree No.	NAME OF APPROPRIATOR TO WHOM DECREED	NAME OF STREAM	Date App. Date Priority	Miner's Inches	In Use	NAME OF DITCH (Water Delivered By)	No.	R/F	P/G/S	Present Irr. Acres	Irrigable Acres
* See Dist.		Burnt Fork Creek				Baker Ditch	5	R		110	0

NOTE: R—Denotes Regular Irrigation. F—Flood Irrigation. P—Water diverted by means of pumping. G—Water diverted by gravity. S—Stored Water.

Condition of System Good Topography Bench River Basin Columbia River, Burnt Fork Creek

Adequate Supply: Yes X No Explain

Remarks * Carl & Mary Rasmussen are signed up for 80 acres under the Sunset Irrigation District.

Also in: Plat No. <u>9</u> Twp. <u>24 N.</u> Rge. <u>20 W.</u>	Plat No. Twp Rge	Plat No. Twp Rge	Plat No. Twp Rge	Information From: Ed Sims & Bill Wax
Plat No. Twp Rge	Plat No. Twp Rge	Plat No. Twp Rge	Plat No. Twp Rge	

Handwritten scribbles at the top right corner.

5	6	4	3	2	1
E					
7	8	9	10	11	12
13	17	16	15	14	13
19	20	21	22	23	24
30	29	28	27	26	25
31	32	33	34	35	36

6-E

F-1-A 3M-9-55

County Ravalli

STATE OF MONTANA
STATE ENGINEERS OFFICE
Water Resources Survey

T. 8N. R. 19W. Plat No. 10

Farm Checked: Date 8-23-57

Photo No. 3P-125

By W. Lambeth & D. Pouliot

Legal Land Owner Mary B. Richards; Harold & Leona Rose Address Stevensville, Montana

Operator Same Address _____

Water is delivered by:— 1. Private System; 2. Ditch Company; 3. State Project; 4. Federal Project; 5. Irrigation District

If under Ditch Company, Irrigation District, or Government Project, state the number of shares or inches, acre feet, as the case may be in said system

App. No. Decree No.	NAME OF APPROPRIATOR TO WHOM DECREED	NAME OF STREAM	Date App. Date Priority	Miner's Inches	In Use	NAME OF DITCH (Water Delivered By)	No.	R/F	P/G/S	Present Irr. Acres	Irrigable Acres
A-1030	J. C. Brown	Spooner Creek & Burnt Fork Creek	6-4-93	250	Yes						
A-1031	J. C. Brown	Spooner Creek & Burnt Fork Creek	Fall 1872	250	Yes						
D-376	Sylvan Hughes	Burnt Fork Creek	4-1-72	95	Yes	Harper Rose Ditch	1	R		10	0
D-376	Sylvan Hughes	Burnt Fork Creek	4-1-72	95	Yes	Schuchman-Rose Ditch	1	R		50	0

NOTE: R—Denotes Regular Irrigation. F—Flood Irrigation. P—Water diverted by means of pumping. G—Water diverted by gravity. S—Stored Water.

Condition of System Good Topography Creek Bottom River Basin Columbia River, North Burnt Fork Creek, Spooner Creek,
Adequate Supply: Yes No Explain _____
Remarks _____

Also in: Plat No. _____ Twp. _____ Rge. _____	Plat No. _____ Twp. _____ Rge. _____	Plat No. _____ Twp. _____ Rge. _____
Plat No. _____ Twp. _____ Rge. _____	Plat No. _____ Twp. _____ Rge. _____	Plat No. _____ Twp. _____ Rge. _____

Information From:
George Terry, Field Survey

		3			
6	5	4	3	2	1
7	8	9	10	11	12
18	17	16	15	14	13
17	20	21	22	23	24
30	29	28	27	26	25
31	32	33	34	35	36

4-R

F-1-A
County Havalli

STATE OF MONTANA
STATE ENGINEERS OFFICE
Water Resources Survey

T.8N R.19W Plat No. 10

Photo No. 3E-160

Farm Checked: Date 2-10-57

By D. Poulton & Geo. Tate

Legal Land Owner Henry S. Lucy, Sr. Address Stevensville, Montana

Operator Same Address _____

Water is delivered by: - Private System; 2 Ditch Company; 3 State Project; 4 Federal Project; 5 Irrigation District

If under Ditch Company, Irrigation District, or Government Project, state the number of shares or inches, acre feet, as the case may be in said system _____

App. No. Decree No.	NAME OF APPROPRIATOR TO WHOM DECREEED	NAME OF STREAM	Date App. Date Priority	Mine's Inches	In Use	NAME OF DITCH (Water Delivered By)	No.	R/F	P/G/S	Present Irr. Acres	Irrigable Acres
D-454	Robert L. Barker	No. Channel Burnt									
		Fork Creek	6-2-52	100	Yes	Same Ditch	1	R		80	0
D-394	Kate H. McCormick & Marie L. Higgins	Burnt Fork Creek	11-1-52	507	75	Same Ditch					

NOTE: R—Denotes Regular Irrigation. F—Flood Irrigation. P—Water diverted by means of pumping. G—Water diverted by gravity. S—Stored Water.

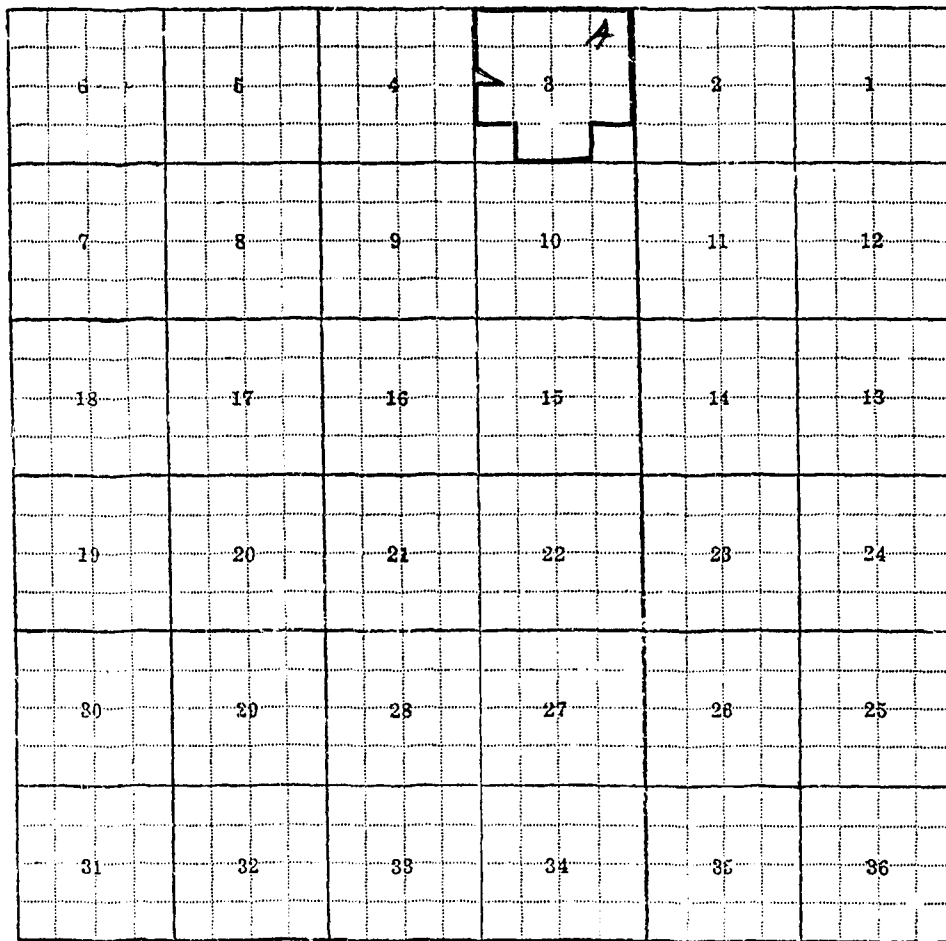
Condition of System Good Topography _____ River Basin Columbia River, No. Burnt Fork Cr.

Adequate Supply: Yes _____ No _____ Explain _____

Remarks _____

Also in: Plat No. _____ Twp. _____ Rge. _____	Plat No. _____ Twp. _____ Rge. _____	Plat No. _____ Twp. _____ Rge. _____
Plat No. _____ Twp. _____ Rge. _____	Plat No. _____ Twp. _____ Rge. _____	Plat No. _____ Twp. _____ Rge. _____

Information From:
George Terry



3-A

F-1-A 3M-9-35

County Ravalli

STATE OF MONTANA
STATE ENGINEERS OFFICE
Water Resources Survey

T. 8N. R. 19W. Plat No. 10

Farm Checked: Date 8-13-57

Photo No. 8P-22

By D. Pouliot & G. Tate

Legal Land Owner Lloyd & Blanche Smith Address Stevensville, Montana

Operator Address

Water is delivered by: 1. Private System; 2. Ditch Company; 3. State Project; 4. Federal Project; 5. Irrigation District X

If under Ditch Company, Irrigation District, or Government Project, state the number of shares or inches, acre feet, as the case may be in said system.

App. No. Decree No.	NAME OF APPROPRIATOR TO WHOM DECREED	NAME OF STREAM	Date App. Date Priority	Minor's Inches	In Use	NAME OF DITCH (Water Delivered By)	No.	R/F	P/G/S	Present Irr. Acres	Irrigable Acres
*See Dist.		Burnt Fork Creek				Baker Ditch	5	R		64	0

NOTE: R—Denotes Regular Irrigation. F—Flood Irrigation. P—Water diverted by means of pumping. G—Water diverted by gravity. S—Stored Water.

Condition of System Good Topography Bench River Basin Columbia River, Burnt Fork Creek

Adequate Supply: Yes. X. No. Explain

Remarks * Lloyd Smith is signed up for 130.43 Acres under the Sunset Irrigation District.

.....
.....
.....
.....
.....
.....
.....
.....
.....
.....
.....
.....
.....
.....
.....
.....
.....
.....
.....
.....
.....
.....

Also in: Plat No. 9 Twp. 8N. Rge. 20W.	Plat No. Twp. Rge.	Plat No. Twp. Rge.
Plat No. Twp. Rge.	Plat No. Twp. Rge.	Plat No. Twp. Rge.

Information From:
Ed Sims; Bill Wax

D	6	5	4	3	2	1
7	8	9	10	11	12	
13	17	16	15	14	13	
19	20	21	22	23	24	
30	29	28	27	26	25	
31	32	33	34	35	36	

6-7

F-1-A
County Ravalli

STATE OF MONTANA
STATE ENGINEERS OFFICE
Water Resources Survey

T. 2N R. 19W Plat No. 10

Farm Checked: Date 8-13-57

Photo No. 3P-123

By Gen. Lata G. P. Pollard

Legal Land Owner* Theodore (Ted) Soloman Address Stevensville, Montana

Operator Address

Water is delivered by: 1. Private System; X 2. Ditch Company; 3. State Project; 4. Federal Project; 5. Irrigation District X

If under Ditch Company, Irrigation District, or Government Project, state the number of shares or inches, acre feet, as the case may be in said system

App. No. Decree No.	NAME OF APPROPRIATOR TO WHOM DECREED	NAME OF STREAM	Date App. Date Priority	Miner's Inches	In Use	NAME OF DITCH (Water Delivered By)	- No.	R/F	P/G/S	Present Irr. Acres	Irrigable Acres
		Burnt Fork Creek				Solomon	5	R		41	0
A-1202	Ber. Cook	So. Fork Willoughby Cr	12-18-11	20	Yes	Solomon	1	F		2	0

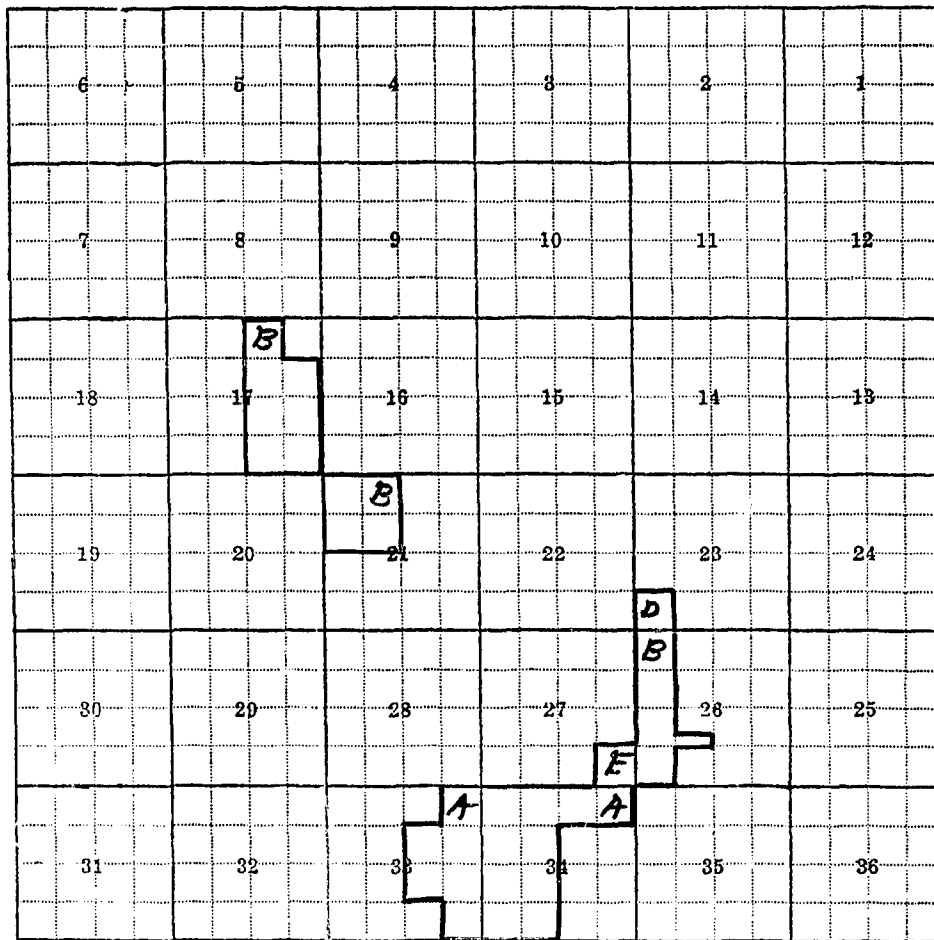
NOTE: R—Denotes Regular Irrigation. F—Flood Irrigation. P—Water diverted by means of pumping. G—Water diverted by gravity. S—Stored Water.

Condition of System Good Topography Beach River Basin Columbia River Burnt Fork Creek
Adequate Supply: Yes X No Explain So. Fork Willoughby Creek

Remarks **Also in Sunset Orchards #1
** Theodore (Ted) Soloman is signed up for 42.5 acres under the Sunset Irrigation District.
App. #1202 - Ditch actually takes out of South Willoughby Creek.

Also in: Plat No. Twp. Rge.	Plat No. Twp. Rge.	Plat No. Twp. Rge.
Plat No. Twp. Rge.	Plat No. Twp. Rge.	Plat No. Twp. Rge.

Information From:
Ed Sims, Bill Wax



17-B, 21-B, 23-D, 26-B, 27-E, 33-A, 34-A

F-1-A
County Havall

STATE OF MONTANA
STATE ENGINEERS OFFICE
Water Resources Survey

T. 2N R. 19W Plat No. 10

Farm Checked: Date 2-10-57

Photo No. 3P-60

By E. Bouliot & Geo. Tate

Legal Land Owner Joseph & Margaret Stang Address Stevensville, Montana

Operator Same Address _____

Water is delivered by:— 1. Private System; 2. Ditch Company; 3. State Project; 4. Federal Project; 5. Irrigation District X

If under Ditch Company, Irrigation District, or Government Project, state the number of shares or inches, acre feet, as the case may be in said system _____

App. No. Decree No.	NAME OF APPROPRIATOR TO WHOM DECREED	NAME OF STREAM	Date App. Date Priority	Miner's Inches	In Use	NAME OF DITCH (Water Delivered By)	No.	R/F	P/G/S	Present Irr. Acres	Irrigable Acres
<u>Sec. Assn.</u>		<u>Burnt Fork Creek</u>				<u>Highline Ditch</u>	<u>5</u>	<u>R</u>		<u>65</u>	<u>0</u>

NOTE: R—Denotes Regular Irrigation. F—Flood Irrigation. P—Water diverted by means of pumping. G—Water diverted by gravity. S—Stored Water.

Condition of System Good Topography Creek Bottom & Bench River Basin Columbia River Burnt Fork Creek

Adequate Supply: Yes X No _____ Explain _____

Remarks 1-200 miner's inches exchanged with Supply Ditch.

*J. J. Stang is signed up for 200 shares under the Supply Ditch Association.

Joe Stang is signed up for 73 acres under the Sunset Irrigation District.

Also in: Plat No. _____ Twp. _____ Rge. _____	Plat No. _____ Twp. _____ Rge. _____	Plat No. _____ Twp. _____ Rge. _____	Information From:
Plat No. _____ Twp. _____ Rge. _____	Plat No. _____ Twp. _____ Rge. _____	Plat No. _____ Twp. _____ Rge. _____	George Terry

6	5	4	3	2	1
7	8	9	D	10	11
18	17	16	15	14	13
19	20	21	22	23	24
30	29	28	27	26	25
31	32	33	34	35	36

10-D

F-1-A
 County Ravalli.....

STATE OF MONTANA
 STATE ENGINEERS OFFICE
 Water Resources Survey

T 8N R 10W Plat No. 10
 Photo No. 3P-125.....

Farm Checked: Date 8-13-57.....

By Geo. Tata & D. Poulton.....

Legal Land Owner James & Stella Stroude.....

Address

Operator

Address

Water is delivered by:— 1. Private System; 2. Ditch Company; 3. State Project; 4. Federal Project; 5. Irrigation District;

If under Ditch Company, Irrigation District, or Government Project, state the number of shares or inches, acre feet, as the case may be in said system

App. No. / Decree No.	NAME OF APPLICATOR TO WHOM DECREED	NAME OF STREAM	Date App. / Date Priority	Miner's Inches	In Use	NAME OF DITCH (Water Delivered By)	No.	R/F	P/G/S	Present Irr. Acres	Irrigable Acres
D-364	W. D. Goff	*No. Fk. Burnt Fk. Cr.	4-1-84	200	50	Stroude Ditch		R		82	0

NOTE: R—Denotes Regular Irrigation. F—Flood Irrigation. P—Water diverted by means of pumping. G—Water diverted by gravity. S—Stored Water.

Condition of System Fair..... Topography Good..... River Basin Columbia River..... No. Burnt Fk. Cr.

Adequate Supply: Yes..... No..... Explain

Remarks (Pl. 61 - 630 - 50 miner's inches - W. D. Goff)

*Decree shows Burnt Fk. Cr. - Ditch takes out of North Fk. Burnt Fk. Cr.

Also in: Plat No. Twp. Rge.	Plat No. Twp. Rge.	Plat No. Twp. Rge.
Plat No. Twp. Rge.	Plat No. Twp. Rge.	Plat No. Twp. Rge.

Information From:
Geo. Terry

6	5	4	3	2	1
7	8	9	10	11	12
13	14	15	16	17	18
19	20	21	22	23	24
25	26	27	28	29	30
31	32	33	34	35	36

4-C

.....
.....
.....

F-1-A
County Ravalli.....

Farm Checked: Date...8-6-57.....

By Dave Poulliot & George Tate.....

Legal Land OwnerSunset Orchards #1 - #2 - #3 -SEE FOLLOWING FORMS.....

Address

Operator

Address

Water is delivered by:-- 1. Private System; 2. Ditch Company; 3. State Project; 4. Federal Project; 5. Irrigation District

If under Ditch Company, Irrigation District, or Government Project, state the number of shares or inches, acre feet, as the case may be in said system

App. No. Decree No.	NAME OF APPROPRIATOR TO WHOM DECREED	NAME OF STREAM	Date App. Date Priority	Miner's Inches	In Use	NAME OF DITCH (Water Delivered By)	No.	R/F	P/G/S	Present Irr. Acres	Irrigable Acres
*See Dist.		Burnt Fork Creek				Sunset Ditches (Baker & Highline)	5	R		1593.18	0

NOTE: R--Denotes Regular Irrigation. F--Flood Irrigation. P--Water diverted by means of pumping. G--Water diverted by gravity. S--Stored Water.

Condition of System Topography River Basin

Adequate Supply: Yes..... No..... Explain

Remarks*Sunset Irrigation District.....

.....

.....

.....

.....

.....

.....

.....

.....

.....

.....

.....

.....

.....

.....

.....

.....

.....

.....

.....

.....

.....

.....

.....

.....

.....

.....

.....

.....

.....

Also in: Plat No..... Twp..... Rge.....	Plat No..... Twp..... Rge.....	Plat No..... Twp..... Rge.....
Plat No..... Twp..... Rge.....	Plat No..... Twp..... Rge.....	Plat No..... Twp..... Rge.....

Information From:
Bill Lambeth - 1-20-58

6	5	4	3	2	1
7	8	9	10	11	12
13	14	15	16	17	18
19	20	21	22	23	24
25	26	27	28	29	30
31	32	33	34	35	36

.....

.....

.....



F-1-A 3M-9-55

County Rayalli

STATE OF MONTANA
STATE ENGINEERS OFFICE
Water Resources Survey

T. 8N R. 19W Plat No. 10

Farm Checked: Date 8-6-57

Photo No. 3P-22

By D. Pouliot & G. Tate Sunset Orchards #1-#2-#3

Sunset Orchards #1 Lots 4-5, 8-13, Blk 1; Also

Legal Land Owner Zack & Shirley Bugli - land in Sec. 17, 18 Address

Operator Same Address

Water is delivered by:-- 1. Private System; 2. Ditch Company; 3. State Project; 4. Federal Project; 5. Irrigation District **X**

If under Ditch Company, Irrigation District, or Government Project, state the number of shares or inches, acre feet, as the case may be in said system

App. No. Decree No.	NAME OF APPROPRIATOR TO WHOM DECREED	NAME OF STREAM	Date App. Date Priority	Minor's Inches	In Use	NAME OF DITCH (Water Delivered By)	No.	R/F	P/G/S	Present Irr. Acres	Irrigable Acres
* See Dist		Burnt Fork Creek				Sunset Ditch	5	R		80	0

NOTE: R--Denotes Regular Irrigation. F--Flood Irrigation. P--Water diverted by means of pumping. G--Water diverted by gravity. S--Stored Water.

Condition of System Good Topography Ben'h River Basin

Adequate Supply: Yes X No Explain

Remarks

* Zack & Shirley Bugli are signed up for 79 Acres under the Sunset Irrigation District.

.....

.....

.....

.....

.....

.....

.....

.....

.....

.....

Also in: Plat No. Twp. Rge.	Plat No. Twp. Rge.	Plat No. Twp. Rge.
Plat No. Twp. Rge.	Plat No. Twp. Rge.	Plat No. Twp. Rge.

Information From:
George Terry & Ed Sims

F-1-A 3M-9-55

County Ravalli

STATE OF MONTANA
STATE ENGINEERS OFFICE

T. 8N. R. 19W. Plat No. 10

Photo No. 3P-22

Farm Checked: Date 8-6-57

Water Resources Survey

By D. Pouliot & G. Tate Sunset Orchards #1-42-#3
Sunset Orchards #1 Lots 6-7, 23-28, Blk 1; Lots 1-2, Blk 2

Legal Land Owner Donald W. Chapman Address

Operator Same Address
Water is delivered by: 1. Private System; 2. Ditch Company; 3. State Project; 4. Federal Project; 5. Irrigation District X

If under Ditch Company, Irrigation District, or Government Project, state the number of shares or inches, acre feet, as the case may be in said system

App. No. Decree No.	NAME OF APPROPRIATOR TO WHOM DECREED	NAME OF STREAM	Date App. Date Priority	Miner's Inches	In Use	NAME OF DITCH (Water Delivered By)	No.	R/F	P/G/S	Present In. Acres	Irrigable Acres
* See Dist		Burnt Fork Creek				Sunset Ditch	5	R		100	0

NOTE: R—Denotes Regular Irrigation. F—Flood Irrigation. P—Water diverted by means of pumping. G—Water diverted by gravity. S—Stored Water.

Condition of System Good Topography Bench River Basin
Adequate Supply: Yes X No Explain

Remarks *Donald Chapman is signed up for 100 Acres under the Sunset Irrigation District.

Also in: Plat No. Twp. Rge.	Plat No. Twp. Rge.	Plat No. Twp. Rge.	Plat No. Twp. Rge.
Plat No. Twp. Rge.	Plat No. Twp. Rge.	Plat No. Twp. Rge.	Plat No. Twp. Rge.

Information From:
George Terry & Ed Sims

F-1-A 3M-9-55

County Ravalli

T. 8N R. 19W Plat No. 10

Farm Checked: Date 8-6-57

STATE OF MONTANA
STATE ENGINEERS OFFICE
Water Resources Survey

Photo No. 3P-22

By D. Pouliot & G. Tate Sunset Orchards #1-#2-#3

Sunset Orchards #1 Lot 1, Blk 1

Legal Land Owner Orlee & Ruby Haake Address

Operator Sane Address

Water is delivered by:— 1. Private System; 2. Ditch Company; 3. State Project; 4. Federal Project; 5. Irrigation District X

If under Ditch Company, Irrigation District, or Government Project, state the number of shares or inches, acre feet, as the case may be in said system

App. No. Decree No.	NAME OF APPROPRIATOR TO WHOM DECREED	NAME OF STREAM	Date App. Date Priority	Miner's Inches	In Use	NAME OF DITCH (Water Delivered By)	No.	R/F	P/G/S	Present Irr. Acres	Irrigable Acres
*	See Dist	Burnt Fork Creek				Sunset Ditch	5	R		10	0

NOTE: R—Denotes Regular Irrigation. F—Flood Irrigation. P—Water diverted by means of pumping. G—Water diverted by gravity. S—Stored Water.

Condition of System Good Topography Bench River Basin

Adequate Supply: Yes X No Explain

Remarks

* Orlee & Ruby Haake are signed up for 10 Acres under the Sunset Irrigation District.

Also in: Plat No. Twp. Rge.	Plat No. Twp. Rge.	Plat No. Twp. Rge.
Plat No. Twp. Rge.	Plat No. Twp. Rge.	Plat No. Twp. Rge.

Information From:
George Terry & Ed Sims

F-1-A 3M-9-55
County Ravalli

T. 8N R. 19W Plat No. 10

Farm Checked: Date 8-6-57

STATE OF MONTANA
STATE ENGINEERS OFFICE

Photo No. 3P-22

By D. Pouliot & G. Tate Sunset Orchards #1-#2-#3
Sunset Orchards #1 Lots 27-29, Blk 2
Legal Land Owner Lloyd & Martha James

Address

Operator Same Address

Water is delivered by:— 1. Private System; 2. Ditch Company; 3. State Project; 4. Federal Project; 5. Irrigation District X

If under Ditch Company, Irrigation District, or Government Project, state the number of shares or inches, acre foot, as the case may be in said system

App. No. Decree No.	NAME OF APPROPRIATOR TO WHOM DECREED	NAME OF STREAM	Date App. Date	Priority	Minor's Inches	In Use	NAME OF DITCH (Water Delivered By)	No.	R/F	P/G/S	Present Irr. Acres	Irrigable Acres
* See Dist.		Burnt Fork Creek					Sunset Ditch	5	R		30	0

NOTE: R—Denotes Regular Irrigation. F—Flood Irrigation. P—Water diverted by means of pumping. G—Water diverted by gravity. S—Stored Water.

Condition of System Good Topography Bench River Basin

Adequate Supply: Yes X No Explain

Remarks * Lloyd & Martha James are signed up for 30 Acres under the Sunset Irrigation District.

Also in: Plat No..... Twp..... Rge.....	Plat No..... Twp..... Rge.....	Plat No..... Twp..... Rge.....
Plat No..... Twp..... Rge.....	Plat No..... Twp..... Rge.....	Plat No..... Twp..... Rge.....

Information From: George Terry & Ed Sims

F-1-A 3M-9-55

County Ravalli

STATE OF MONTANA
STATE ENGINEERS OFFICE
 Water Resources Survey

T. 8N R. 19W Plat No. 10

Farm Checked: Date 8-6-57

Photo No. 3P-22

By D. Pouliot & G. Tate Sunset Orchards #1-#2-#3
Sunset Orchards #1 Lots 15-18, Blk 1; Also land in Sec. 20, 21, 22, 23, 29
 Legal Land Owner Paul & Evelyn McFadgen Address _____

Operator Same Address _____

Water is delivered by:— 1. Private System; 2. Ditch Company; 3. State Project; 4. Federal Project; 5. Irrigation District X

If under Ditch Company, Irrigation District, or Government Project, state the number of shares or inches, acre feet, as the case may be in said system _____

App. No. Decree No.	NAME OF APPROPRIATOR TO WHOM DECREED	NAME OF STREAM	Date App. Date Priority	Miner's Inches	In Use	NAME OF DITCH (Water Delivered By)	No.	R/F	P/G/S	Present Irr. Acres	Irrigable Acres
* See Dist A-1416	Evelyn & Paul McFadgen	Burnt Fork Creek				Highline Ditch	5	R		40	0
		Unnamed Springs	11-19-46	60	No						

NOTE: R—Denotes Regular Irrigation. F—Flood Irrigation. P—Water diverted by means of pumping. G—Water diverted by gravity. S—Stored Water.

Condition of System Good Topography Bench River Basin _____

Adequate Supply: Yes X No _____ Explain _____

Remarks _____

* Paul & Evelyn McFadgen are signed up for 40 Acres under the Sunset Irrigation District.

Also in: Plat No. _____ Twp. _____ Rge. _____	Plat No. _____ Twp. _____ Rge. _____	Plat No. _____ Twp. _____ Rge. _____
Plat No. _____ Twp. _____ Rge. _____	Plat No. _____ Twp. _____ Rge. _____	Plat No. _____ Twp. _____ Rge. _____

Information From:
 George Terry & Ed Sims

F-1-A 3M-9-55

County Ravalli

Farm Checked: Date 8-6-57

By D. Pouliot & G. Tate Sunset Orchards #1-#2-#3

Sunset Orchards #1 Lots 18-20, Blk 2

Legal Land Owner Marvin & Theola Murray

Operator Same

Water is delivered by: 1. Private System; 2. Ditch Company; 3. State Project; 4. Federal Project; 5. Irrigation District X

If under Ditch Company, Irrigation District, or Government Project, state the number of shares or inches, acre feet, as the case may be in said system

App. No. Decree No.	NAME OF APPROPRIATOR TO WHOM DECREED	NAME OF STREAM	Date App. Date Priority	Miner's Inches	In Use	NAME OF DITCH (Water Delivered By)	No.	R/F	P/G/S	Present Irr. Acres	Irrigable Acres
* See Dist.		Burnt Fork Creek				Sunset Ditch	5	R		30	0

NOTE: R--Denotes Regular Irrigation. F--Flood Irrigation. P--Water diverted by means of pumping. G--Water diverted by gravity. S--Stored Water.

Condition of System Good Topography Bench River Basin

Adequate Supply: Yes X No Explain

Remarks

* Marvin & Theola Murray are signed up for 30 Acres under the Sunset Irrigation District.

Also in: Plat No. Twp. Rge.	Plat No. Twp. Rge.	Plat No. Twp. Rge.
Plat No. Twp. Rge.	Plat No. Twp. Rge.	Plat No. Twp. Rge.

Information From:
George Terry & Ed Sims

[Handwritten mark]

F-1-A 3M-9-55

County Ravalli

Farm Checked: Date 8-6-57

By D. Pouliot & G. Tate Sunset Orchards #1-#2-#3 ³

Legal Land Owner Myrtle Pope Potter

Operator Same

STATE OF MONTANA
STATE ENGINEERS OFFICE
Water Resources Survey

T. 8N R. 19W Plat No. 10

Photo No. 3P-22

Address

Address

Water is delivered by:— 1. Private System; 2. Ditch Company; 3. State Project; 4. Federal Project; 5. Irrigation District X

If under Ditch Company, Irrigation District, or Government Project, state the number of shares or inches, acre feet, as the case may be in said system

App. No. Decree No.	NAME OF APPROPRIATOR TO WHOM DECREED	NAME OF STREAM	Date App. Date	Priority	Miner's Inches	In Use	NAME OF DITCH (Water Delivered By)	No.	R/F	F/G/S	Present Irr. Acres	Irrigable Acres
*See Dist.		Burnt Fork Creek					Sunset Ditch	5	R		30	0

NOTE: R—Denotes Regular Irrigation. F—Flood Irrigation. P—Water diverted by means of pumping. G—Water diverted by gravity. S—Stored Water.

Condition of System Good Topography Bench River Basin

Adequate Supply: Yes X No Explain

Remarks

* Myrtle P. Potter is signed up for 30 Acres under the Sunset Irrigation District.

Also in Name, addition to Steamboat.

.....
.....
.....
.....
.....
.....
.....
.....
.....
.....

Also in: Plat No. <u> </u> Twp. <u>SE</u> Rge. <u>20W</u>	Plat No. <u> </u> Twp. <u> </u> Rge. <u> </u>	Plat No. <u> </u> Twp. <u> </u> Rge. <u> </u>
Plat No. <u> </u> Twp. <u>SE</u> Rge. <u>20W</u>	Plat No. <u> </u> Twp. <u> </u> Rge. <u> </u>	Plat No. <u> </u> Twp. <u> </u> Rge. <u> </u>

Information From:
George Terry & Ed Sims

F-1-A 3M-9-55

County Ravalli

T. 8N R. 19W Plat No. 10

Farm Checked: Date 8-6-57

STATE OF MONTANA
STATE ENGINEERS OFFICE

Phot. No. 3P-22

By D. Pouliot & G. Tate Sunset Orchards #1 - #2 - #3
Sunset Orchards #1 - Lots 29-32, Blk 1,

Water Resources Survey

Legal Land Owner Carl & Mary Rasmussen -- Also Sec. 1 & 6 Address _____

Operator Same Address _____

Water is delivered by:— 1. Private System; 2. Ditch Company; 3. State Project; 4. Federal Project; 5. Irrigation District X

If under Ditch Company, Irrigation District, or Government Project, state the number of shares or inches, acre feet, as the case may be in said system _____

App. No. Decree No.	NAME OF APPROPRIATOR TO WHOM DECREED	NAME OF STREAM	Date App. Date Priority	Minor's Inches	In Use	NAME OF DITCH (Water Delivered By)	No.	R/F	P/G/S	Present Irr. Acres	Irrigable Acres
*	See Dist.	Burnt Fork Creek				Sunset Ditch	5	R		40	0

NOTE: R—Denotes Regular Irrigation. F—Flood Irrigation. P—Water diverted by means of pumping. G—Water diverted by gravity. S—Stored Water.

Condition of System Good Topography Bench River Basin _____
Adequate Supply: Yes X No _____ Explain _____

Remarks * Carl & Mary Rasmussen are signed up for 40 Acres under the Sunset Irrigation District.

Also in: Plat No. _____ Twp. _____ Rge. _____	Plat No. _____ Twp. _____ Rge. _____	Plat No. _____ Twp. _____ Rge. _____
Plat No. _____ Twp. _____ Rge. _____	Plat No. _____ Twp. _____ Rge. _____	Plat No. _____ Twp. _____ Rge. _____

Information From:
George Terry & Ed Sims

F-1-A 3M-9-55

County Ravalli

STATE OF MONTANA
STATE ENGINEERS OFFICE
Water Resources Survey

T. 8N R. 19W Plat No. 10

Farm Checked: Date 8-6-57

Photo No. 3P-22

By D. Pouliot & G. Tate Sunset Orchards #1-#2-#3
Sunset Orchard #1- Lots 19-22, Blk 1; Lots 3-8, Blk 2

Legal Land Owner Theodore Salaman Address

Operator Same Address

Water is delivered by: 1. Private System; 2. Ditch Company; 3. State Project; 4. Federal Project; 5. Irrigation District X

If under Ditch Company, Irrigation District, or Government Project, state the number of shares or inches, acre feet, as the case may be in said system

App. No. Decree No.	NAME OF APPROPRIATOR TO WHOM DECREED	NAME OF STREAM	Date App. Date Priority	Miner's Inches	In Use	NAME OF DITCH (Water Delivered By)				Present Irr. Acres	Irrigable Acres
							No.	R/P	P/G/S		
* See Dist		Burnt Fork Creek				Sunset Ditch	5	R		100	0

NOTE: R—Denotes Regular Irrigation. F—Flood Irrigation. P—Water diverted by means of pumping. G—Water diverted by gravity. S—Stored Water.

Condition of System Good Topography Bench River Basin

Adequate Supply: Yes Y No Explain

Remarks * Frank L. & Rose A. Benson are signed up for 100 Acres under the Sunset Irrigation District.

Also in: Plat No. Twp. Rge.	Plat No. Twp. Rge.	Plat No. Twp. Rge.	Plat No. Twp. Rge.
Plat No. Twp. Rge.	Plat No. Twp. Rge.	Plat No. Twp. Rge.	Plat No. Twp. Rge.

Information From:
George Terry & Ed Sims



F-1-A 3M-9-55

County Ravalli

STATE OF MONTANA

T. 8N R. 19W Plat No. 10

Farm Checked: Date 8-6-57

STATE ENGINEERS OFFICE

Photo No.

Water Resources Survey

By D. Pouliot & G. Tate Sunset Orchards #1-#2-#3

Sunset Orchards #1 Lots 14, Blk 1; Lots 14-16, Blk 2; Also Sec. 17

Legal Land Owner Theodore (Ted) Solomon Address

Operator Address

Water is delivered by:— 1. Private System; 2. Ditch Company; 3. State Project; 4. Federal Project; 5. Irrigation District X

If under Ditch Company, Irrigation District, or Government Project, state the number of shares or inches, acre feet, as the case may be in said system

App. No. Decree No.	NAME OF APPROPRIATOR TO WHOM DECREED	NAME OF STREAM	Date App. Date	Priority	Miner's Inches	In Use	NAME OF DITCH (Water Delivered By)	No.	R/F	P/G/S	Present Irr. Acres	Irrigable Acres
*See Dist		Burnt Fork Creek					Highline Ditch	5	R		36	0

NOTE: R—Denotes Regular Irrigation. F—Flood Irrigation. P—Water diverted by means of pumping. G—Water diverted by gravity. S—Stored Water.

Condition of System Good Topography Bench River Basin

Adequate Supply: Yes X No Explain

Remarks * D-394 has 50 M.I. in exchange with the Supply Ditch Association (Wood-Parkhurst Ditch)

.....
.....
.....
.....
.....
.....

Also in: Plat No. Twp. Rge.	Plat No. Twp. Rge.	Plat No. Twp. Rge.
Plat No. Twp. Rge.	Plat No. Twp. Rge.	Plat No. Twp. Rge.

Information From: Ed Sims

F-1-A 3M-9-55

County Ravalli

STATE OF MONTANA
STATE ENGINEERS OFFICE

T...BN...R19W... Plat No.10

Farm Checked: Date 8-6-57

Photo No. 3P-22

Water Resources Survey

By D. Pouliot & G. Tate Sunset Orchards #1-#2-#3

Sunset Orchards #1 Lots 9-13, 17, 21-23, Blk 2

Legal Land Owner M. W. & Helena Wax Address

Operator Same Address

Water is delivered by:— 1. Private System; 2. Ditch Company; 3. State Project; 4. Federal Project; 5. Irrigation District X

If under Ditch Company, Irrigation District, or Government Project, state the number of shares or inches, acre feet, as the case may be in said system

App. No. Decree No.	NAME OF APPROPRIATOR TO WHOM DECREED	NAME OF STREAM	Date App. Date Priority	Miner's Inches	In Use	NAME OF DITCH (Water Delivered By)	No.	R/F	P/G/S	Present Irr. Acres	Irrigable Acres
* See Dist		Burnt Fork Creek				Sunset Ditch	5	R		92	0

NOTE: R—Denotes Regular Irrigation. F—Flood Irrigation. P—Water diverted by means of pumping. G—Water diverted by gravity. S—Stored Water.

Condition of System Good Topography Bench River Basin

Adequate Supply: Yes X No Explain

Remarks

* M. W. & Helen Wax are signed up for 90 Acres under the Sunset Irrigation District.

* Mr. M. W. Wax is Secretary for the Sunset Irrigation District.

Also in: Plat No. Twp. Rge.	Plat No. Twp. Rge.	Plat No. Twp. Rge.
Plat No. Twp. Rge.	Plat No. Twp. Rge.	Plat No. Twp. Rge.

Information From:
George Terry & Ed Sims

F-1-A 3M-9-55

County Ravalli

**STATE OF MONTANA
STATE ENGINEERS OFFICE
Water Resources Survey**

T. 8N R. 19W Plat No. 10

Farm Checked: Date 8-6-57

Photo No. 3P-22

By D. Pouliot & G. Tate Sunset Orchards #1-#2-#3
Sunset Orchards #1 Lots 2-3, Blk 1

Legal Land Owner Harry & Erma Wetherald Address

Operator Same Address

Water is delivered by: 1. Private System; 2. Ditch Company; 3. State Project; 4. Federal Project; 5. Irrigation District X

If under Ditch Company, Irrigation District, or Government Project state the number of shares or inches, acre feet, as the case may be in said system

App. No. Decree No.	NAME OF APPROPRIATOR TO WHOM DECREED	NAME OF STREAM	Date App. Date Priority	Miner's Inches	In Use	NAME OF DITCH (Water Delivered By)	No.	R/F	P/G/S	Present Irr. Acres	Irrigable Acres
* See Dist		Burnt Fork Creek				Sunset Ditch	5	R		20	0

NOTE: R—Denotes Regular Irrigation. F—Flood Irrigation. P—Water diverted by means of pumping. G—Water diverted by gravity. S—Stored Water.

Condition of System Good Topography Bench River Basin

Adequate Supply: Yes X No Explain

Remarks

* Harry & Erma Wetherald are signed up for 30 Acres under the Sunset Irrigation District.

.....

Also in: Plat No. Twp. Rge.	Plat No. Twp. Rge.	Plat No. Twp. Rge.
Plat No. Twp. Rge.	Plat No. Twp. Rge.	Plat No. Twp. Rge.

Information From:
George Terry & Ed Sims



F-1-A 3M-9-55
County Ravalli

STATE OF MONTANA
STATE ENGINEERS OFFICE
Water Resources Survey

T. 8N. R. 19W. Plat No. 10
Photo No.

Farm Checked: Date 8-7-57

By D. Pouliot & G. Tate Sunset Orchards #1-#2-#3
Legal Land Owner Dorothy Lueddecke All Sunset Orchards #2

Address

Operator Address

Water is delivered by: 1. Private System; 2. Ditch Company; 3. State Project; 4. Federal Project; 5. Irrigation District

If under Ditch Company, Irrigation District, or Government Project, state the number of shares or inches, acre feet, as the case may be in said system

App. No. Decree No.	NAME OF APPROPRIATOR TO WHOM DECREED	NAME OF STREAM	Date App. Date Priority	Minor's Inches	In Use	NAME OF DITCH (Water Delivered By)	No.	R/F	P/G/S	Present Irr. Acres	Irrigable Acres
A-257	C. E. Calkins	Burnt Fork Creek	5-24-07	520	No						
A-299	Hugh Lamont	Cabin Creek	5-19-88	200	No						
A-933	Hugh Lamont	Sheep Corral	4-25-88	350	No						
		DRY									

NOTE: R—Denotes Regular Irrigation. F—Flood Irrigation. P—Water diverted by means of pumping. G—Water diverted by gravity. S—Stored Water.

Condition of System Topography River Basin

Adequate Supply: Yes No Explain

Remarks

[Empty lines for remarks]

Also in: Plat No. Twp. Rge.	Plat No. Twp. Rge.	Plat No. Twp. Rge.
Plat No. Twp. Rge.	Plat No. Twp. Rge.	Plat No. Twp. Rge.

Information From:
Ed Sims

F-1-A 3M-9-55

County Ravalli

STATE OF MONTANA
STATE ENGINEERS OFFICE

T. 8N R. 19W Plat No. 10

Farm Checked: Date. 8-12-57

Photo No. 3P-125

Water Resources Survey

By D. Pouliot & G. Tate Sunset Orchards #1-#2-#3
Sunset Orchards #3 - Lots 37-44, Sec. 9

Legal Land Owner George Clevidence Address

Operator Same Address

Water is delivered by:— 1. Private System; 2. Ditch Company; 3. State Project; 4. Federal Project; 5. Irrigation District X

If under Ditch Company, Irrigation District, or Government Project, state the number of shares or inches, acre foot, as the case may be in said system

App. No. Decree No.	NAME OF APPROPRIATOR TO WHOM DECREED	NAME OF STREAM	Date App. Date Priority	Miner's Inches	In Use	NAME OF DITCH (Water Delivered By)	Irrigation			Present Irr. Acres	Irrigable Acres
							No.	R/F	P/G/S		
* See Dist		Burnt Fork Creek				Sunset Ditch	5	R		65	0

NOTE: R—Denotes Regular Irrigation. F—Flood Irrigation. P—Water diverted by means of pumping. G—Water diverted by gravity. S—Stored Water.

Condition of System Good Topography Bench River Basin

Adequate Supply: Yes X No..... Explain

Remarks

* George Clevidence is signed up for 100 Acres under the Sunset Irrigation District.

Also in: Plat No. <u>10</u> Twp. <u>8N</u> Rge. <u>19W</u>	Plat No. Twp. Rge.	Plat No. Twp. Rge.
Plat No. Twp. Rge.	Plat No. Twp. Rge.	Plat No. Twp. Rge.

Information From:
Ed Sims

Handwritten scribbles at the top right corner.

F-1-A 3M-9-55

County Ravalli

T. 8N R. 19W Plat No. 10

Farm Checked: Date 8-6-57

STATE OF MONTANA
STATE ENGINEERS OFFICE

Photo No. 3P-22

By D. Pouliot & G. Tate Sunset Orchards #1-#2-#3
Sunset Orchards #3, Lots 5-12 Sec. 9, Lots 34-40, 43-58, Sec. 8.

Water Resources Survey

Legal Land Owner Joseph Emery & Nellie Wallace Address

Operator Same Address

Water is delivered by: 1. Private System; 2. Ditch Company; 3. State Project; 4. Federal Project; 5. Irrigation District X

If under Ditch Company, Irrigation District, or Government Project, state the number of shares or inches, acre feet, as the case may be in said system

App. No. Decree No.	NAME OF APPROPRIATOR TO WHOM DECREED	NAME OF STREAM	Date App. Date	Priority	Minor's Inches	In Use	NAME OF DITCH (Water Delivered By)	No.	R/F	P/G/S	Present Irr. Acres	Irrigable Acres
*See Dist		Burnt Fork Creek					Sunset Ditches (Baker & Highline)	5	R		204.13	0

NOTE: R—Denotes Regular Irrigation. F—Flood Irrigation. P—Water diverted by means of pumping. G—Water diverted by gravity. S—Stored Water.

Condition of System Good Topography Bench River Basin

Adequate Supply: Yes X No Explain

Remarks * Joseph Emery & Nellie Wallace are signed up for 204.13 acres under the Sunset Irrigation District.

Multiple lines of dotted lines for additional remarks.

Also in: Plat No. Twp. Rge.	Plat No. Twp. Rge.	Plat No. Twp. Rge.
Plat No. Twp. Rge.	Plat No. Twp. Rge.	Plat No. Twp. Rge.

Information From: George Terry & Ed Sims

F-1-A 3M-9-55

County Ravalli

STATE OF MONTANA
STATE ENGINEERS OFFICE

T. 8N R. 19W Plat No. 10

Farm Checked: Date 8-6-57

Photo No. 3P-125 i 3P-22

Water Resources Survey

By D. Pouliot & G. Tate Sunset Orchards #1-#2-#3
Sunset Orchards #3 - Lots 1-8, 23-30-41-32-33, Sec. 8

Legal Land Owner Russell & Mae Foust Address

Operator Lloyd Smith Address

Water is delivered by: 1. Private System; 2. Ditch Company; 3. State Project; 4. Federal Project; 5. Irrigation District X

If under Ditch Company, Irrigation District, or Government Project, state the number of shares or inches, acre feet, as the case may be in said system

App. No. Decree No.	NAME OF APPROPRIATOR TO WHOM DECREED	NAME OF STREAM	Date App. Date	Priority	Miner's Inches	In Use	NAME OF DITCH (Water Delivered By)	No.	R/F	P/G/S	Present Irr. Acres	Irrigable Acres
*See Dist		Burnt Fork Creek					Baker Ditch	5	R		183.5	0

NOTE: R—Denotes Regular Irrigation. F—Flood Irrigation. P—Water diverted by means of pumping. G—Water diverted by gravity. S—Stored Water.

Condition of System Good Topography Bench River Basin


Adequate Supply: Yes X No..... Explain

Remarks

* Russell & Mae Foust are signed up for 183.5 Acres under the Sunset Irrigation District.

Also in: Plat No..... Twp..... Rge.....	Plat No..... Twp..... Rge.....	Plat No..... Twp..... Rge.....
Plat No..... Twp..... Rge.....	Plat No..... Twp..... Rge.....	Plat No..... Twp..... Rge.....

Information From:
George Terry & Ed Sims



F-1-A 3M-9-55

County Ravalli

T. 8N. R. 19W. Plat No. 10

Farm Checked: Date 8-6-57

STATE OF MONTANA
STATE ENGINEERS OFFICE
Water Resources Survey

Photo No. 3P-125

By D. Pouliot & G. Tate Sunset Orchards #1-#2-#3
Sunset Orchards #3 - Lots 9-22, Sec. 8

Legal Land Owner Elmer & Sadie Miller Address

Operator Thomas Redjou Address

Water is delivered by:— 1. Private System; 2. Ditch Company; 3. State Project; 4. Federal Project; 5. Irrigation District X

If under Ditch Company, Irrigation District, or Government Project, state the number of shares or inches, acre feet, as the case may be in said system

App. No. Decree No.	NAME OF APPROPRIATOR TO WHOM DECREED	NAME OF STREAM	Date App. Date Priority	Minor's Inches	In Use	NAME OF DITCH (Water Delivered By)	No.	R/F	P/G/S	Present In. Acres	Irrigable Acres
* See Dist		Burnt Fork Creek				Sunset Ditch	5	R		137.5	0

NOTE: R—Denotes Regular Irrigation. F—Flood Irrigation. P—Water diverted by means of pumping. G—Water diverted by gravity. S—Stored Water.

Condition of System Good Topography Bench River Basin

Adequate Supply: Yes. X No. Explain

Remarks *Elmer & Sadie Miller are signed up for 137.5 Acres under the Sunset Irrigation District.

Also in Plat No. Twp. Rge.	Plat No. Twp. Rge.	Plat No. Twp. Rge.
Plat No. Twp. Rge.	Plat No. Twp. Rge.	Plat No. Twp. Rge.

Information From: George Terry & Ed Sims

BA

F-1-A 3M-9-55

County Ravalli

STATE OF MONTANA
STATE ENGINEERS OFFICE
Water Resources Survey

T. 2N.R. 19W. Plat No. 10

Farm Checked: Date 8-6-57

Photo No. 3P-125

By D. Pouliot & G. Tate Sunset Orchards #1-#2-#3 3

Sunset Orchards #3 - Lots 1-4, Sec. 9

Legal Land Owner Herman Stemman, Jr. Address

Operator Same Address

Water is delivered by:— 1. Private System; 2. Ditch Company; 3. State Project; 4. Federal Project; 5. Irrigation District X

If under Ditch Company, Irrigation District, or Government Project, state the number of shares or inches, acre feet, as the case may be in said system

App. No. Decree No.	NAME OF APPROPRIATOR TO WHOM DECREEED	NAME OF STREAM	Date App. Date Priority	Miner's Inches	In Use	NAME OF DITCH (Water Delivered By)	No.	R/F	P/G/S	Present Irr. Acres	Irrigable Acres
* See Dist		Burnt Fork Creek				Highline Ditch	5	R		40	0

NOTE: R—Denotes Regular Irrigation. F—Flood Irrigation. P—Water diverted by means of pumping. G—Water diverted by gravity. S—Stored Water.

Condition of System Good Topography Bench River Basin

Adequate Supply: Yes X No Explain

Remarks

* H. F. Stemman, Jr. is signed up for 40 Acres under the Sunset Irrigation District.

.....
.....
.....
.....
.....
.....
.....
.....
.....

Also in: Plat No. Twp. Rge.	Plat No. Twp. Rge.	Plat No. Twp. Rge.
Plat No. Twp. Rge.	Plat No. Twp. Rge.	Plat No. Twp. Rge.

Information From:
George Terry & Ed Sims

F-1-A 3M-9-55
 County Ravalli

T. 8N R. 19W Plat No. 10

Farm Checked: Date 8-12-57

STATE OF MONTANA
 STATE ENGINEERS OFFICE
 Water Resources Survey

Photo No. 3P-125

By D. Pouliot & G. Tate Sunset Orchards #1-#2-#3
 Sunset Orchards #3 - Lots 13-36, 49-52, Sec. 9

Legal Land Owner Michael Thoft Address

Operator Same Address

Water is delivered by:— 1. Private System; 2. Ditch Company; 3. State Project; 4. Federal Project; 5. Irrigation District X

If under Ditch Company, Irrigation District, or Government Project, state the number of shares or inches, acre feet as the case may be in said system

App. No. / Decree No.	NAME OF APPROPRIATOR TO WHOM DECREED	NAME OF STREAM	Date App. / Date Priority	Minor's Inches	In Use	NAME OF DITCH (Water Delivered By)	No.	R/F	P/G/S	Present Irr. Acres	Irrigable Acres
* See Dist		Burnt Fork Creek				Sunset Ditches (Baker & Highline)	5	R		235	0

NOTE: R—Denotes Regular Irrigation. F—Flood Irrigation. P—Water diverted by means of pumping. G—Water diverted by gravity. S—Stored Water.

Condition of System Good Topography Bench River Basin

Adequate Supply: Yes X No..... Explain

Remarks

* Michael Thoft is signed up for 277 Acres under the Sunset Irrigation District.

D-394 has 50 M.I. in exchange with the Supply Ditch Association.

Also in: Plat No..... Twp..... Rge.....	Plat No..... Twp..... Rge.....	Plat No..... Twp..... Rge.....
Plat No..... Twp..... Rge.....	Plat No..... Twp..... Rge.....	Plat No..... Twp..... Rge.....

Information From:
 Ed Sims

F-1-A
 County Ravalli

STATE OF MONTANA
 STATE ENGINEERS OFFICE
 Water Resources Survey

T. 2N R. 10W Plat No. 10

Farm Checked: Date 8-12-57

Photo No. 3P-125

By D. Pouliot & Geo. Tate

Legal Land Owner Michael Thoff, Jr. Address _____

Operator Same Address _____

Water is delivered by:— 1. Private System; 2. Ditch Company; 3. State Project; 4. Federal Project; 5. Irrigation District

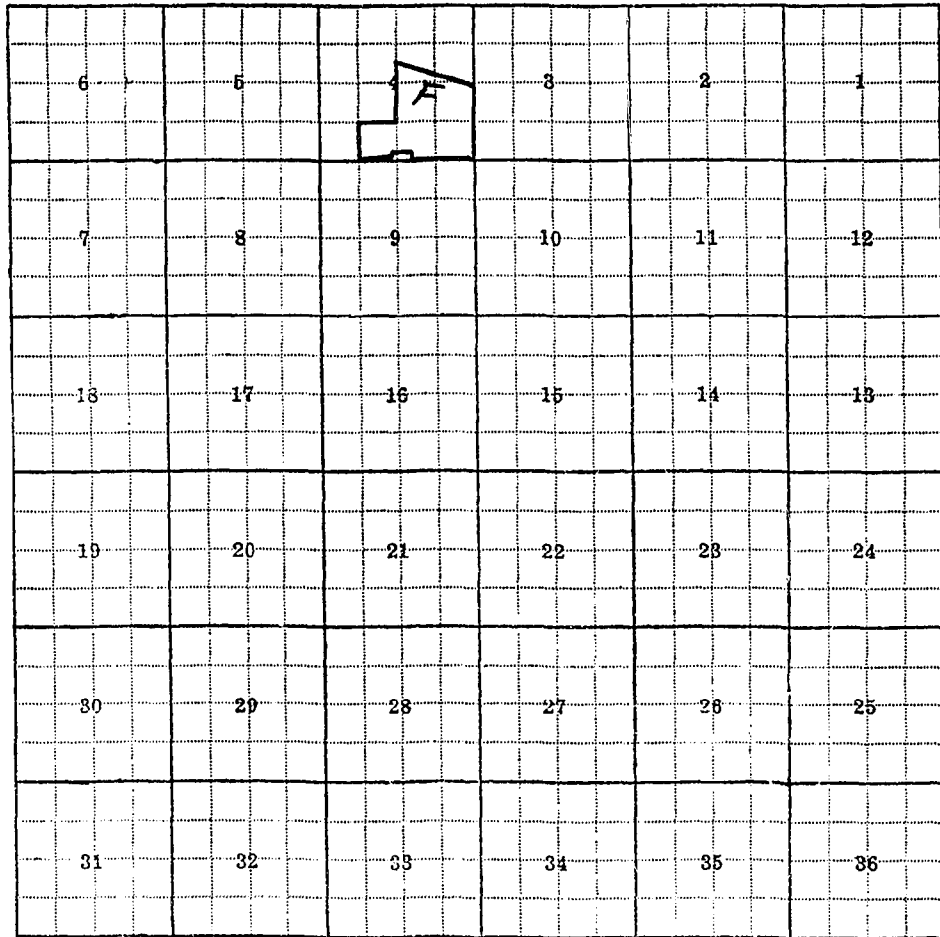
If under Ditch Company, Irrigation District, or Government Project, state the number of shares or inches, acre feet, as the case may be in said system _____

App. No. Decree No.	NAME OF APPROPRIATOR TO WHOM DECREED	NAME OF STREAM	Date App. Date Priority	Miner's Inches	In Use	NAME OF DITCH (Water Delivered By)	No.	R/F	P/G/S	Present Irr. Acres	Irrigable Acres
E-381	George W. Johnson	*No. Fk. Burnt Fk. Cr.	4-10-05	75	Yes	Thoff	1	R		14	0
D-610	Francis M. Smith	*So. Fk. Burnt Fk. Cr.	4-10-01	60-2/3	Part	Thoff	1	F		12	0

NOTE: R—Denotes Regular Irrigation. F—Flood Irrigation. P—Water diverted by means of pumping. G—Water diverted by gravity. S—Stored Water.

Condition of System Good Topography Bench River Basin Columbia River No. Burnt Fk. Cr.
 Adequate Supply: Yes No Explain So. Burnt Fk. Creek
 Remarks *Decree has stream as Burnt Fk. Creek but ditches actually take out of the North & South Forks

Also in: Plat No. _____ Twp. _____ Rge. _____	Plat No. _____ Twp. _____ Rge. _____	Plat No. _____ Twp. _____ Rge. _____	Information From: _____
Plat No. _____ Twp. _____ Rge. _____	Plat No. _____ Twp. _____ Rge. _____	Plat No. _____ Twp. _____ Rge. _____	Ed. Sims _____



4-E

F-1-A 3M-9-55

County Ravalli

STATE OF MONTANA
STATE ENGINEERS OFFICE
Water Resources Survey

T. 8N R. 19W Plat No. 10

Farm Checked: Date 8-23-57

Photo No. 3P-160

By W. Lambeth & D. Pouliot

Legal Land Owner Michael & Daisy Thoft Address Stevensville, Montana

Operator Same Address

Water is delivered by: 1. Private System; 2. Ditch Company; 3. State Project; 4. Federal Project; 5. Irrigation District

If under Ditch Company, Irrigation District, or Government Project, state the number of shares, acres, or feet, as the case may be in said system

App. No. Decree No.	NAME OF APPROPRIATOR TO WHOM DECREED	NAME OF STREAM	Date App. Date Priority	Miner's Inches	In Use	NAME OF DITCH (Water Delivered By)	No.	R/F	P/G/S	Present Irr. Acres	Irrigable Acres
D-372	Joseph W. Hicks	Burnt Fork Creek	5-1-01	150	No						
		DRY									

NOTE: R—Denotes Regular Irrigation. F—Flood Irrigation. P—Water diverted by means of pumping. G—Water diverted by gravity. S—Stored Water.

Condition of System Topography River Basin

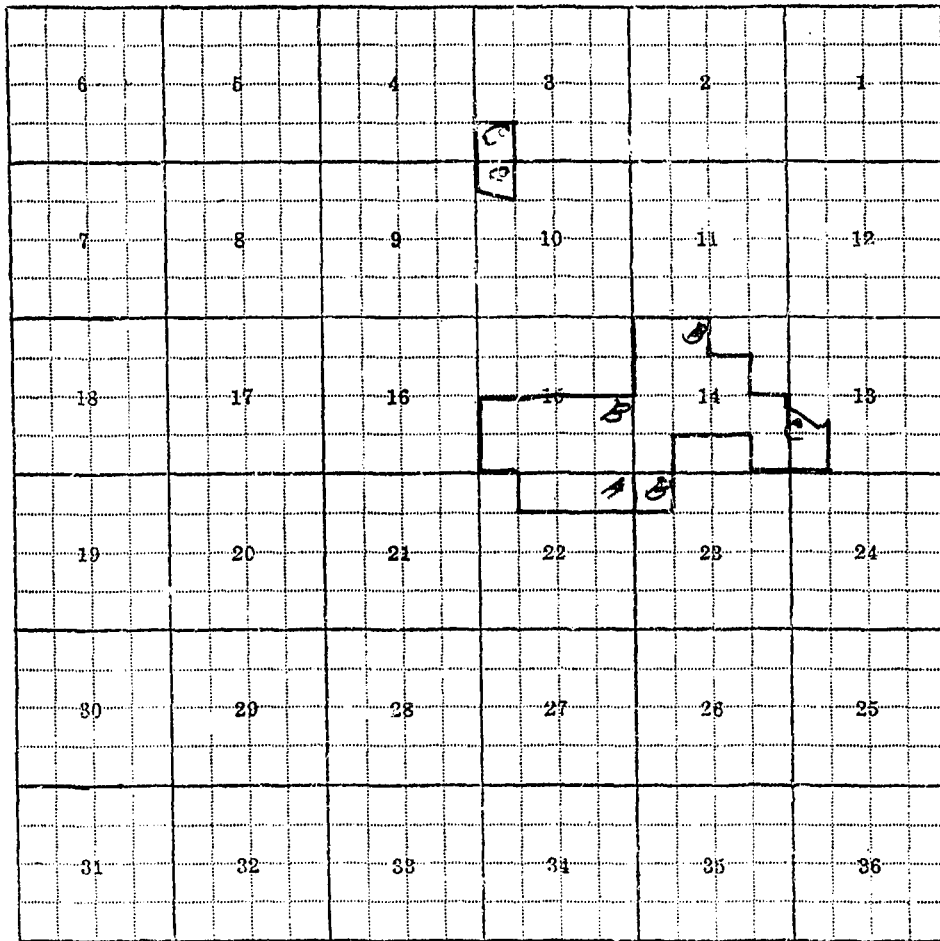
Adequate Supply: Yes No Explain

Remarks

.....

Also in: Plat No. Twp. Rge.	Plat No. Twp. Rge.	Plat No. Twp. Rge.
Plat No. Twp. Rge.	Plat No. Twp. Rge.	Plat No. Twp. Rge.

Information From:
Field Survey



3-C; 10-C; 13-C; 14-B; 15-B; 22-A; 23-B;

10
T&N-RTW

F-1-A
County Ravalli

STATE OF MONTANA
STATE ENGINEERS OFFICE
Water Resources Survey

T. 6N R. 19W Plat No. 10

Farm Checked: Date 8-20-57

Photo No. 3P-125

By W. Lambeth & D. Pouliot

Legal Land Owner Joe & Edith Barrott

Address Stevensville, Montana

Operator Same

Address _____

Water is delivered by:— 1. Private System; 2. Ditch Company; 3. State Project; 4. Federal Project; 5. Irrigation District

If under Ditch Company, Irrigation District, or Government Project, state the number of shares or inches, acre feet, as the case may be in said system _____

App. No. Decree No.	NAME OF APPROPRIATOR TO WHOM DECREED	NAME OF STREAM	Date App. Date Priority	Minor's Inches	In Use	NAME OF DITCH (Water Delivered By)	No.	R/F	P/G/S	Present Irr. Acres	Irrigable Acres
D-383	Thomas Johnson	S. Ek. Burnt Ek. Cr.	5-25-81	120	60	Barrott Ditch	1	R		93	0
Use		So. Swamp Creek				Barrott Ditch	1	R		10	0

NOTE: R—Denotes Regular Irrigation. F—Flood Irrigation. P—Water diverted by means of pumping. G—Water diverted by gravity. S—Stored Water.

Condition of System Good Topography _____ Creek Bottom _____ River Basin Columbia River, So. Burnt Ek. Cr.
Adequate Supply: Yes No _____ Explain _____ So. Swamp Creek

Remarks _____

Also in: Plat No. _____ Twp. _____ Rge. _____	Plat No. _____ Twp. _____ Rge. _____	Plat No. _____ Twp. _____ Rge. _____
Plat No. _____ Twp. _____ Rge. _____	Plat No. _____ Twp. _____ Rge. _____	Plat No. _____ Twp. _____ Rge. _____

Information From: _____
Field Survey _____

	6	5	4	3	2	1
7	8	9	10	11	12	
18	17	16	15	14	13	
19	20	21	22	23	24	
30	29	28	27	26	25	
31	32	33	34	35	36	

5-C

F-1-A 3M-9-55

County Ravalli

STATE OF MONTANA

T. 28N. R. 19W. Plat No. 10

Farm Checked: Date 8-10-57

STATE ENGINEERS OFFICE

Photo No. 3P-160

By D. Pouliot & G. Tate

Water Resources Survey

Legal Land Owner August & Elsie Baumgartner Address Stevensville, Montana

Operator same Address

Water is delivered by: 1. Private System; x 2. Ditch Company; 3. State Project; 4. Federal Project; 5. Irrigation District X

If under Ditch Company, Irrigation District, or Government Project, state the number of shares or inches, acre feet, as the case may be in said system

Table with columns: App. Decree No., NAME OF APPROPRIATOR TO WHOM DECREED, NAME OF STREAM, Date App. Date Priority, Miner's Inches, In Use, NAME OF DITCH (Water Delivered By), No., R/F, P/G/S, Present Irr. Acres, Irrigable Acres. Includes entries for Burnt Fork Creek, Baker Ditch, and Baumgartner Ditch.

NOTE: R—Denotes Regular Irrigation. F—Flood Irrigation. P—Water diverted by means of pumping. G—Water diverted by gravity. S—Stored Water.

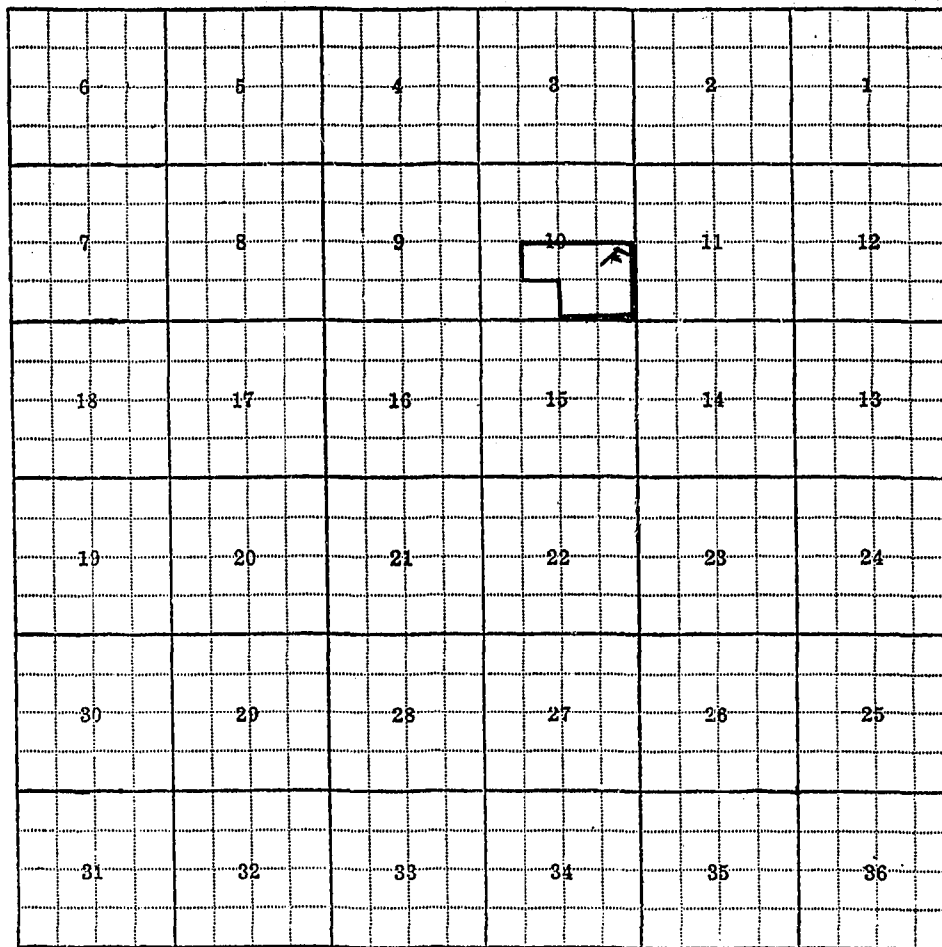
Condition of System Good Topography Bench & Creek Bottom River Basin Columbia River, Burnt Fork Creek

Adequate Supply: Yes. x No. Explain

Remarks * August Baumgartner is signed up for 61 acres under the Sunset Irrigation District.

Table for recording adjacent plat information: Also in: Plat No., Twp., Rge., Plat No., Twp., Rge., Plat No., Twp., Rge., Plat No., Twp., Rge.

Information From: August Baumgartner



10-F

F-1-A 3M-9-55

County Ravalli

STATE OF MONTANA
STATE ENGINEERS OFFICE
Water Resources Survey

T. 8N R. 19W Plat No. 10

Farm Checked: Date 8-23-57

Photo No. 3P-162

By W. Lambeth & D. Pouliot



Legal Land Owner Ralph F. Brown

Address

Operator

Address

Water is delivered by: 1. Private System; 2. Ditch Company; 3. State Project; 4. Federal Project; 5. Irrigation District

If under Ditch Company, Irrigation District, or Government Project, state the number of shares or inches, acre feet, as the case may be in said system

App. No. Decree No.	NAME OF APPROPRIATOR TO WHOM DECREEED	NAME OF STREAM	Date App. Date Priority	Miner's Inches	In Use	NAME OF DITCH (Water Delivered By)	No.	R/F	P/G/S	Present Irr. Acres	Irrigable Acres
						Stock Water					
D-1227	Owen B. McNight	Springs adjacent to No. Ek. West Willoughby									
		Cr.	5-26-10	All	Stock						

NOTE: R—Denotes Regular Irrigation. F—Flood Irrigation. P—Water diverted by means of pumping. G—Water diverted by gravity. S—Stored Water.

Condition of System Topography River Basin

Adequate Supply: Yes No Explain

Remarks

.....

.....

.....

.....

.....

.....

.....

.....

.....

.....

.....

.....

.....

.....

.....

.....

.....

.....

.....

.....

.....

.....

.....

.....

.....

.....

.....

.....

Also in: Plat No. Twp. Rge.	Plat No. Twp. Rge.	Plat No. Twp. Rge.
Plat No. Twp. Rge.	Plat No. Twp. Rge.	Plat No. Twp. Rge.

Information From:
Field Survey

6	5	4	3	2	1
7	8	9	10	11	12
13	14	15	16	17	18
19	20	21	22	23	24
			B A		
30	29	28	27	26	25
31	32	33	34	35	36

22-11. 27-A

F 1-A 3M-9-55

County Ravalli

Farm Checked: Date 7-29-57

By D. Pouliot

STATE OF MONTANA
STATE ENGINEERS OFFICE
Water Resources Survey

T. 8N. R. 19W. Plat No. 10

Photo No. 3P-22; 3P-160

Legal Land Owner Burnt Fork Ranch Company - Lewis F. & John D. Miller Address Stevensville, Montana

Operator Same Address

Water is delivered by: 1. Private System; X 2. Ditch Company; 3. State Project; 4. Federal Project; 5. Irrigation District X

If under Ditch Company, Irrigation District, or Government Project, state the number of shares or inches, acre feet, as the case may be in said system

Table with columns: App. No. Decree No., NAME OF APPROPRIATOR TO WHOM DECREED, NAME OF STREAM, Date App. Date Priority, Miner's Inches, In Use, NAME OF DITCH (Water Delivered By), No., R/F, P/G/S, Present Irr. Acres, Irrigable Acres. Rows include Burnt Fork Ranch Co., Josephine Caples, William Tarlton, William J. Hayes & James Jobb, David Haacke, John McGinley, W. H. Drew & Telford Dickinson, William Dickinson, Grace Stewart.

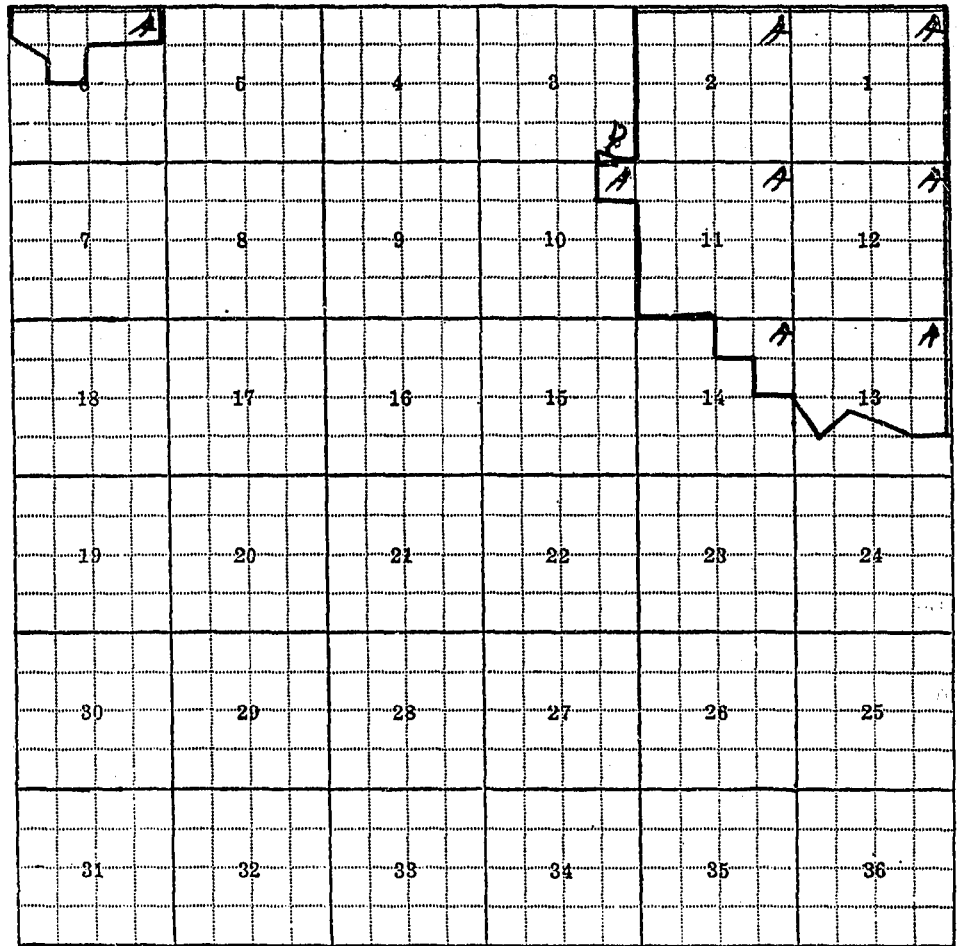
NOTE: R-Denotes Regular Irrigation. F-Flood Irrigation. P-Water diverted by means of pumping. G-Water diverted by gravity. S-Stored Water.

Condition of System Good Topography Creek Bottom & Bench River Basin Columbia River, Sawmill Creek, Adequate Supply: Yes. X No. Explain South Swamp Creek, Clairmont Creek, Burnt Fork Creek, Haacke Creek, Sapial Creek.

*Burnt Fork Ranch Company is signed up for 19.7 Acres under the Sunset Irrigation District.

Table with 3 columns: Plat No., Twp., Rge. Row 1: Plat No. 6, Twp. 9N, Rge. 19W. Row 2: Plat No., Twp., Rge.

Information From: Lewis Miller



... 6-A; 10-A; 11-A; 13-A; 1-A; 2-A; 3-D; 12-A; 14-A;

C
C
C
C
C
C

F-1-A 3M-9-55

County Ravalli

Farm Checked: Date 7-29-57

By D. Pouliot

STATE OF MONTANA
STATE ENGINEERS OFFICE
Water Resources Survey

T. 8N R. 19W Plat No. 10

Photo No. 3P-22; 3P-160

Legal Land Owner Lewis E. & John D. Miller (Burnt Fork Ranch Company) Address Steavansville, Montana

Operator (CONTINUED - Page 2) Address

Water is delivered by: 1. Private System; 2. Ditch Company; 3. State Project; 4. Federal Project; 5. Irrigation District X
If under Ditch Company, Irrigation District, or Government Project, state the number of shares or inches, acre feet, as the case may be in said system

Table with columns: App. No./Decree No., NAME OF APPROPRIATOR TO WHOM DECREED, NAME OF STREAM, Date App. Date Priority, Miner's Inches, In Use, NAME OF DITCH (Water Delivered By), No., R/F, P/G/S, Present Irr. Acres, Irrigable Acres. Includes entries for Haacke Creek and Sapiel Creek.

NOTE: R—Denotes Regular Irrigation. F—Flood Irrigation. P—Water diverted by means of pumping. G—Water diverted by gravity. S—Stored Water.

Condition of System Topography River Basin
Adequate Supply: Yes No Explain
Remarks

Table for 'Also in:' with columns for Plat No., Twp., Rge. for multiple locations.

Information From:

			4			
6	5	4	3	2	1	
7	8	9	10	11	12	
13	14	15	16	17	18	
19	20	21	22	23	24	
25	26	27	28	29	30	
31	32	33	34	35	36	

4-A

F-1-A 3M-9-55

County Havalli

Farm Checked: Date 8-12-57

By D. Pouliot & G. Tate

Legal Land Owner George & Emma Clevidence

Operator Same

Water is delivered by: 1. Private System; 2. Ditch Company; 3. State Project; 4. Federal Project; 5. Irrigation District 4

If under Ditch Company, Irrigation District, or Government Project, state the number of shares or inches, acre feet, as the case may be in said system

STATE OF MONTANA
STATE ENGINEERS OFFICE
Water Resources Survey



T. 8N R. 19W Plat No. 10

Photo No. 3P-125

App. No. Decree No.	NAME OF APPROPRIATOR TO WHOM DECREE	NAME OF STREAM	Date App. Date Priority	Miner's Inches	In Use	NAME OF DITCH (Water Delivered By)	No.	R/F	P/G/S	Present In. Acres	Irrigable Acres
* See Dist.		Burnt Fork Creek				Baker Ditch	5	R		20	0

NOTE: R—Denotes Regular Irrigation. F—Flood Irrigation. P—Water diverted by means of pumping. G—Water diverted by gravity. S—Stored Water.

Condition of System Good Topography hunch River Basin Columbia River, Burnt Fork Cr.
Adequate Supply: Yes x No Explain

Remarks * George & Emma Clevidence are signed up for 40 acres under the Sunset Irrigation District.

Also in: Plat No. Twp. Rge.	Plat No. Twp. Rge.	Plat No. Twp. Rge.
Plat No. Twp. Rge.	Plat No. Twp. Rge.	Plat No. Twp. Rge.

Information From: Ed Sims

	6	5	4	3	2	1
			B			
	7	8	9	10	11	12
	13	17	16	15	14	13
	19	20	21	22	23	24
	30	29	28	27	26	25
	31	32	33	34	35	36

9-2

F-1-A 3M-9-55

County Rayalli

STATE OF MONTANA
STATE ENGINEERS OFFICE
Water Resources Survey

T. 8N R. 19W Plat No. 10

Farm Checked: Date 8-12-57

Photo No. 3P-125

By D. Pauliot & G. Tate

Legal Land Owner George H. Clevidence (Also in Sunset Orchs. #3) Address

Operator same Address

Water is delivered by:— 1. Private System; 2. Ditch Company; 3. State Project; 4. Federal Project; 5. Irrigation District

If under Ditch Company, Irrigation District, or Government Project, state the number of shares or inches, acre feet, as the case may be in said system

App. No. Decree No.	NAME OF APPROPRIATOR TO WHOM DECREED	NAME OF STREAM	Date App. Date Priority	Miner's Inches	In Use	NAME OF DITCH (Water Delivered By)	No.	R/F	P/G/S	Present Irr. Acres	Irrigable Acres
* See Dist. Use		Burnt Fork Creek				Baker Ditch	5	R)			
		So. Fk. Burnt Fork Cr.				Clevidence-Higgins Ditch	1	F)		18	0

NOTE: R—Denotes Regular Irrigation. F—Flood Irrigation. P—Water diverted by means of pumping. G—Water diverted by gravity. S—Stored Water.

Condition of System Good Topography Level River Basin Columbia River, Burnt Fork Creek,

Adequate Supply: Yes No Explain

Remarks

* George Clevidence is signed up for 100 acres under the Sunset Irrigation District.

Also in Sunset Orchards #3

Also in: Plat No. Twp. Rge.	Plat No. Twp. Rge.	Plat No. Twp. Rge.
Plat No. Twp. Rge.	Plat No. Twp. Rge.	Plat No. Twp. Rge.

Information From:
Ed Sims

	6		5		4		3		2		1
				6							
	7		8		9		10		11		12
	13		17		16		15		14		13
	19		20		21		22		23		24
	29		29		28		27		26		25
	31		32		33		34		35		36

.....
.....
.....
.....

F-1-A 3M-9-55

County Beavalli

STATE OF MONTANA
STATE ENGINEERS OFFICE
Water Resources Survey

T. 8N R. 19W Plat No. 10

Farm Checked: Date 8-23-57

Photo No. 3P-125

By M. Lambeth & D. Poullet

Legal Land Owner Garrie Cowell Address Stevensville, Montana

Operator Claude Smith Address _____

Water is delivered by:— 1. Private System; 2. Ditch Company; 3. State Project; 4. Federal Project; 5. Irrigation District

If under Ditch Company, Irrigation District, or Government Project, state the number of shares or inches, acre feet, as the case may be in said system _____

App. No. / Decree No.	NAME OF APPROPRIATOR TO WHOM DECREED	NAME OF STREAM	Date App. / Date Priority	Miner's Inches	In Use	NAME OF DITCH (Water Delivered By)	Ng.	R/F	P/G/S	Present Irr. Acres	Irrigable Acres
D-428	J. B. Spooner	Burnt Fork Creek	8-20-52	100	50	Sub-irrigated					

NOTE: R—Denotes Regular Irrigation. F—Flood Irrigation. P—Water diverted by means of pumping. G—Water diverted by gravity. S—Stored Water.

Condition of System _____ Topography _____ River Basin _____

Adequate Supply: Yes _____ No _____ Explain _____

Remarks This land is sub-irrigated - D-428 is decreed to this land but is used on land in Plat 6.

Also in: Plat No. _____ Twp. _____ Rge. _____	Plat No. _____ Twp. _____ Rge. _____	Plat No. _____ Twp. _____ Rge. _____
Plat No. _____ Twp. _____ Rge. _____	Plat No. _____ Twp. _____ Rge. _____	Plat No. _____ Twp. _____ Rge. _____

Information From:
Frank Smith (Son)

	6	7	5	4	3	2	1
	7		8	9	10	11	12
	13		14	15	16	17	18
	19		20	21	22	23	24
	25		26	27	28	29	30
	31		32	33	34	35	36

5-B

F-1-A
County Ravalli

Farm Checked: Date 8-23-57

By W. Lambeth & D. Pouliot

Legal Land Owner Kate J. Davis

Operator Donald McFadden

STATE OF MONTANA
STATE ENGINEERS OFFICE
Water Resources Survey

T. 8N R. 19W Plat No. 10

Photo No. 3P-124

Address Stevensville, Montana

Address

Water is delivered by:— 1. Private System; 2. Ditch Company; 3. State Project; 4. Federal Project; 5. Irrigation District

If under Ditch Company, Irrigation District, or Government Project, state the number of shares or inches, acre feet, as the case may be in said system

App. No. Decree No.	NAME OF APPROPRIATOR TO WHOM DECREED	NAME OF STREAM	Date App. Date Priority	Miner's Inches	In Use	NAME OF DITCH (Water Delivered By)	NAME OF DITCH			Present Irr. Acres	Irrigable Acres
							No.	R/F	P/G/S		
A-1203	Kate J. Davis	Willoughby Creek & Sys	7-8-21	200	Yes	Sprinkler	1	R	Spr	30	0
A-1204	Kate J. Davis	Willoughby Creek	7-8-21	200	Yes						
A-1205	Kate J. Davis	Willoughby Creek	7-11-21	240	Yes						

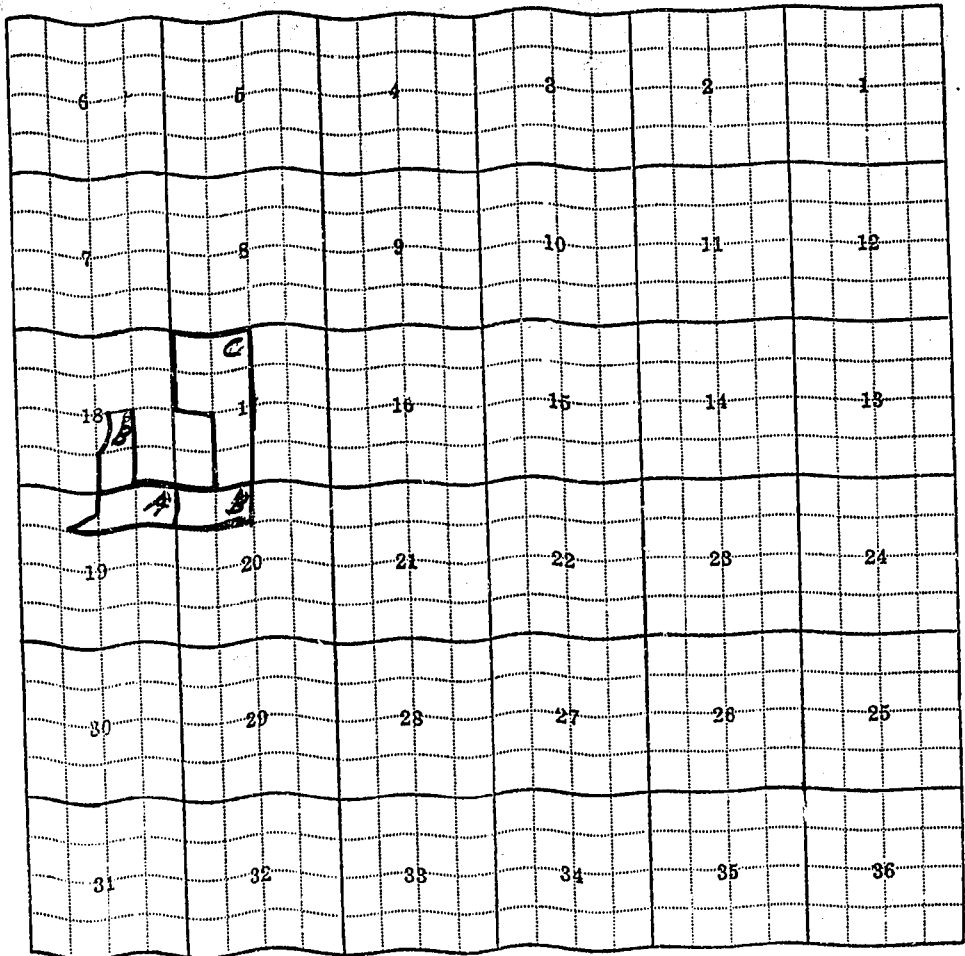
NOTE: R—Denotes Regular Irrigation. F—Flood Irrigation. P—Water diverted by means of pumping. G—Water diverted by gravity. S—Stored Water.

Condition of System Good Topography Creek Bottom River Basin Columbia River, Willoughby Cr.
Adequate Supply: Yes No Explain

Remarks Also in Home Acres Orchard #3

Also in: Plat No. <u>9</u> Twp. <u>8N</u> Rge. <u>20W</u>	Plat No. Twp. Rge.	Plat No. Twp. Rge.
Plat No. Twp. Rge.	Plat No. Twp. Rge.	Plat No. Twp. Rge.

Information From:
Donald McFadden



17-C; 20-B; 19-A; 18-B;

	6	5	4	3	2	1
7	8	9	10	11	12	
13	14	15	16	17	18	
19	20	21	22	23	24	
25	26	27	28	29	30	
31	32	33	34	35	36	

4-D;

F-1-A 3M-9-55

County Ravalli

STATE OF MONTANA
STATE ENGINEERS OFFICE
Water Resources Survey

T. 2N R. 12W Plat No. 10

Farm Checked: Date 8-20-57

Photo No. 3P-125

By W. Lambeth & D. Pouliot

Legal Land Owner D. W. Haacke

Address Stevensville, Montana

Operator _____ Address _____

Water is delivered by:— 1. Private System; 2. Ditch Company; 3. State Project; 4. Federal Project; 5. Irrigation District

If under Ditch Company, Irrigation District, or Government Project, state the number of shares or inches, acre feet, as the case may be in said system _____

App. No. Decree No.	NAME OF APPROPRIATOR TO WHOM DECREED	NAME OF STREAM	Date App. Date	Priority	Miner's Inches	In Use	NAME OF DITCH (Water Delivered By)				Present Irr. Acres	Irrigable Acres
								No.	R/F	P/G/S		
Use		No. Fk. Burnt Fork Cr.					Haacke-Phelps	1	F		5	0
Use		So. Fk. Burnt Fork Cr.					Haacke Ditch	1	F		19	0

NOTE: R—Denotes Regular Irrigation. F—Flood Irrigation. P—Water diverted by means of pumping. G—Water diverted by gravity. S—Stored Water.

Condition of System Fair Topography Creek Bottom River Basin Columbia River, North Burnt Fork Creek, South Burnt Fork Creek
Adequate Supply: Yes No Explain _____
Remarks Fork Creek

Also in: Plat No. _____ Twp. _____ Rge. _____	Plat No. _____ Twp. _____ Rge. _____	Plat No. _____ Twp. _____ Rge. _____	Information From: <u>Geo. Terry</u>
Plat No. _____ Twp. _____ Rge. _____	Plat No. _____ Twp. _____ Rge. _____	Plat No. _____ Twp. _____ Rge. _____	

6	5	4	3	2	1
			4		
7	8	9	10	11	12
13	17	16	15	14	13
19	20	21	22	23	24
30	29	28	27	26	25
31	32	33	34	35	36

2-A

F-1-A 3M-9-55

County Ravalli

STATE OF MONTANA
STATE ENGINEERS OFFICE
Water Resources Survey

T. 8N R. 19W Plat No. 10

Farm Checked: Date 8-20-51

Photo No. SP-22

By W. Lambeth & D. Pouliot

Legal Land Owner Emmett & Margaret Warner Address _____

Operator Irvin G. Wartman Address Stevensville, Montana

Water is delivered by:— 1. Private System; 2. Ditch Company; 3. State Project; 4. Federal Project; 5. Irrigation District

If under Ditch Company, Irrigation District, or Government Project, state the number of shares or inches, acre feet, as the case may be in said system _____

App. No. Decree No.	NAME OF APPROPRIATOR TO WHOM DECREED	NAME OF STREAM	Date App. Date Priority	Miner's Inches	In Use	NAME OF DITCH (Water Delivered By)	No.	R/F	P/G/S	Present In. Acres	Irrigable Acres
D-400	John Nooler	South Swamp Creek	7-15-92	30	Yes	Wartman-Miller Ditch	1	R		10	0

NOTE: R—Denotes Regular Irrigation. F—Flood Irrigation. P—Water diverted by means of pumping. G—Water diverted by gravity. S—Stored Water.

Condition of System Fail Topography Creek Bottom River Basin Columbia River, South Swamp Creek
Adequate Supply: Yes No Explain _____
Remarks _____

Also in: Plat No. _____ Twp. _____ Rge. _____	Plat No. _____ Twp. _____ Rge. _____	Plat No. _____ Twp. _____ Rge. _____
Plat No. _____ Twp. _____ Rge. _____	Plat No. _____ Twp. _____ Rge. _____	Plat No. _____ Twp. _____ Rge. _____

Information From:
Mrs. Wartman

	6					
	5	4	3	2	1	
7	8	9	10	11	12	
13	14	15	16	17	18	
19	20	21	22	23	24	
25	26	27	28	29	30	
31	32	33	34	35	36	

6-2

F-1-A 3M-9-55

County Ravalli

STATE OF MONTANA
STATE ENGINEERS OFFICE
Water Resources Survey

T. 8N. R. 12W. Plat No. 10

Farm Checked: Date 8-20-57

Photo No. 3P-125

By M. Lambeth & D. Pauliot



Legal Land Owner Joe & Della Harper Address

Operator Address

Water is delivered by:— 1. Private System; 2. Ditch Company; 3. State Project; 4. Federal Project; 5. Irrigation District

If under Ditch Company, Irrigation District, or Government Project, state the number of shares or inches, acre feet, as the case may be in said system

App. No. Decree No.	NAME OF APPROPRIATOR TO WHOM DECREED	NAME OF STREAM	Date App. Date Priority	Miner's Inches	In Use	NAME OF DITCH (Water Delivered By)	No.	R/F	P/G/S	Present Irr. Acres	Irrigable Acres
D-434	Josiah & Bessie Tidy	No. Fk. Burnt Fk. Cr.	4-1-21	30	Yes	Harper-Rose	1	R		11	0
		No. Fk. Burnt Fk. Cr.				Harper	1	R		6	0
		Burnt Fork Creek									

NOTE: R—Denotes Regular Irrigation. F—Flood Irrigation. P—Water diverted by means of pumping. G—Water diverted by gravity. S—Stored Water.

Condition of System Fair Topography Creek Bottom River Basin Columbia River, North Fork

Adequate Supply: Yes..... No Explain Burnt Fork Creek

Remarks

Also in: Plat No. Twp. Rge.	Plat No. Twp. Rge.	Plat No. Twp. Rge.
Plat No. Twp. Rge.	Plat No. Twp. Rge.	Plat No. Twp. Rge.

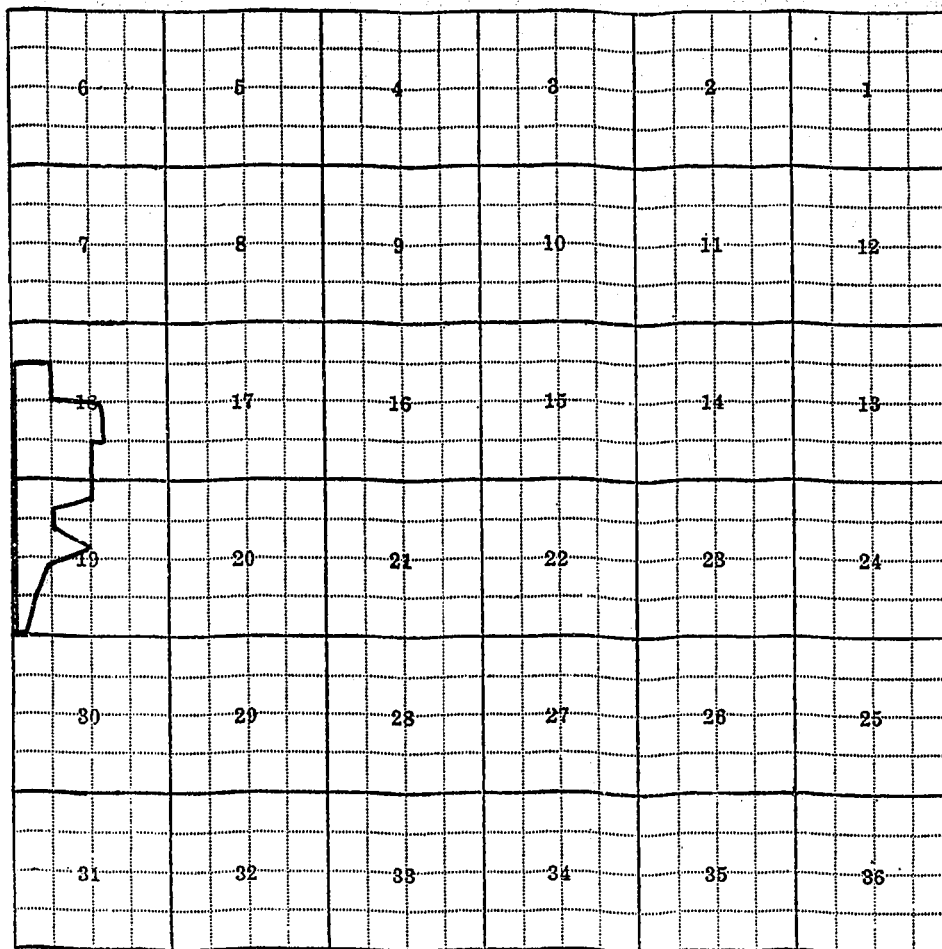
Information From:
Joe Harper

6	5	4	3	2	1
7	8	9	10	11	12
13	14	15	16	17	18
19	20	21	22	23	24
25	26	27	28	29	30
31	32	33	34	35	36

1-E

6	5	4	3	2	1
7	8	9	10	11	12
13	17	16	15	14	13
19	20	21	22	23	24
29	29	28	27	26	25
31	32	33	34	35	36

A-E



Home Acres Orchards #3 - 18, 19, (See Special Plat)

HOME ACRES ORCHARDS #3

	Landowners with no irrigation at time of Survey.	
	Snyder, Margaret - Lot 22, Blk 8 (Photo No. 3P-24)	

F-1-A 3M-9-55

County Beavalli

STATE OF MONTANA
STATE ENGINEERS OFFICE

T. 2N R. 19W Plat No. 10

Farm Checked: Date 8-22-57

Photo No. 3P-24

By W. Lambeth & D. Pouliot

Water Resources Survey

Legal Land Owner Home Acres Orchards #3 - Lots 3-4, 21 Blk. 10; 5 Blk. 7
Chas. & Mary Miller Address _____

Operator _____ Address _____

Water is delivered by:— 1. Private System; 2. Ditch Company; 3. State Project; 4. Federal Project; 5. Irrigation District

If under Ditch Company, Irrigation District, or Government Project, state the number of shares or inches, acre feet, as the case may be in said system _____

App. No. Decree No.	NAME OF APPROPRIATOR TO WHOM DECREED	NAME OF STREAM	Date App. Date Priority	Miner's Inches	In Use	NAME OF DITCH (Water Delivered By)	No.	R/F	P/G/S	Present Irr. Acres	Irrigable Acres
		DRY									

NOTE: R—Denotes Regular Irrigation. F—Flood Irrigation. P—Water diverted by means of pumping. G—Water diverted by gravity. S—Stored Water.

Condition of System _____ Topography _____ River Basin _____

Adequate Supply: Yes _____ No _____ Explain _____

Remarks _____

Chas. & Mary Miller have 59.5 acres irrigated in Plat 9.
Also in Home Acres Orchards

Also in: Plat No. <u>2</u> Twp. <u>2N</u> Rge. <u>20W</u>	Plat No. _____ Twp. _____ Rge. _____	Plat No. _____ Twp. _____ Rge. _____
Plat No. _____ Twp. _____ Rge. _____	Plat No. _____ Twp. _____ Rge. _____	Plat No. _____ Twp. _____ Rge. _____

Information From:
Field Survey

F-1-A 3M-9-55

County Havalli

STATE OF MONTANA
STATE ENGINEERS OFFICE
Water Resources Survey

T. 8N R. 19W Plat No. 10

Farm Checked: Date 8-22-57

Photo No. 3P-24

By M. Lambeth & D. Pouliot

Home Acres Orchards #3 - Lots Pt. 17, Blk. 3; 2 Blk. 10; 6 Blk. 7

Legal Land Owner John (K.) & Amy Rody Address _____

Operator _____ Address _____

Water is delivered by:— 1. Private System; 2. Ditch Company; 3. State Project; 4. Federal Project; 5. Irrigation District X

If under Ditch Company, Irrigation District, or Government Project, state the number of shares or inches, acre feet, as the case may be in said system _____

App. No. Decree No.	NAME OF APPROPRIATOR TO WHOM DECREED	NAME OF STREAM	Date App. Date Priority	Miner's Inches	In Use	NAME OF DITCH (Water Delivered By)	No.	R/F	P/G/S	Present Irr. Acres	Irrigable Acres
<u>See Dist</u>		<u>Rack Creek</u>	<u>Como Lake</u>			<u>B. R. I. D.</u>	<u>5</u>	<u>R</u>		<u>4</u>	<u>0</u>

NOTE: R—Denotes Regular Irrigation. F—Flood Irrigation. P—Water diverted by means of pumping. G—Water diverted by gravity. S—Stored Water.

Condition of System Good Topography Rolling Bench River Basin _____

Adequate Supply: Yes X No _____ Explain _____

Remarks * John K. & Amy Rody are signed up for 4 acres under the Bitterroot Irrigation District.

Also in: Plat No. <u>9</u> Twp. <u>2N</u> Rge. <u>20W</u>	Plat No. _____ Twp. _____ Rge. _____	Plat No. _____ Twp. _____ Rge. _____
Plat No. _____ Twp. _____ Rge. _____	Plat No. _____ Twp. _____ Rge. _____	Plat No. _____ Twp. _____ Rge. _____

Information From:
_____ Field Survey

F-1-A 3M-9-55

County Ravalli

STATE OF MONTANA
STATE ENGINEERS OFFICE
Water Resources Survey

T. 8N R. 19W Plat No. 10

Farm Checked: Date 8-22-57

Photo No. 3P-24

By W. Lambeth & D. Pouliot

Home Acres Orchards #3 - Lots 13-20, Blk. 8

Legal Land Owner Walter & Eleanor Romanski

Address

Operator

Address

Water is delivered by:— 1. Private System; 2. Ditch Company; 3. State Project; 4. Federal Project; 5. Irrigation District X

If under Ditch Company, Irrigation District, or Government Project, state the number of shares or inches, acre feet, as the case may be in said system

App. No. Decree No.	NAME OF APPROPRIATOR TO WHOM DECREED	NAME OF STREAM	Date App. Date Priority	Minor's Inches	In Use	NAME OF DITCH (Water Delivered By)	No.	R/F	P/G/S	Present Irr. Acres	Irrigable Acres
* See Dist.		Rock Cr. Lake Como				B. R. I. D.	5	R		59	0

NOTE: R—Denotes Regular Irrigation. F—Flood Irrigation. P—Water diverted by means of pumping. G—Water diverted by gravity. S—Stored Water.

Condition of System Good Topography Rolling Bench River Basin

Adequate Supply: Yes X No Explain

Remarks

* Walter & Eleanor Romanski are signed up for 59 Acres under the Bitterroot Irrigation District.

.....
.....
.....
.....

Also other land in Sec. 18

Also in: Plat No. <u>9</u> Twp. <u>8N</u> Rge. <u>20W</u>	Plat No. Twp. Rge.	Plat No. Twp. Rge.
Plat No. Twp. Rge.	Plat No. Twp. Rge.	Plat No. Twp. Rge.

Information From:
Field Survey

F-1-A 3M-9-55

County Ravalli

Farm Checked: Date 9-22-57

By W. Lambeth & D. Pouliot

Legal Land Owner Home Acres Crchards #3 - Pt. Lot 17, Blk. 3
E. E. Williamson

Operator Address

Water is delivered by: 1. Private System; 2. Ditch Company; 3. State Project; 4. Federal Project; 5. Irrigation District X

If under Ditch Company, Irrigation District, or Government Project, state the number of shares or inches, acre feet, as the case may be in said system

STATE OF MONTANA
STATE ENGINEERS OFFICE
Water Resources Survey

T. 3N R 19W Plat No. 10

Photo No. 3P-24

App. No. Decree No.	NAME OF APPROPRIATOR TO WHOM DECREED	NAME OF STREAM	Date App. Date	Priority	Miner's Inches	In Use	NAME OF DITCH (Water Delivered By)	No.	R/F	P/G/S	Present Irr. Acres	Irrigable Acres
*	See Dist.	Rock Cr. Lake Camp					E. R. I. D.	5	R		8.6	0

NOTE: R—Denotes Regular Irrigation. F—Flood Irrigation. P—Water diverted by means of pumping. G—Water diverted by gravity. S—Stored Water.

Condition of System Good Topography Rolling Metch River Basin

Adequate Supply: Yes No Explain

Remarks * E. E. Williamson is signed up for 8.6 acres under the Bitterroot Irrigation District.

.....
.....
.....
.....
.....

Also in: Plat No. Twp. Rge.	Plat No. Twp. Rge.	Plat No. Twp. Rge.
Plat No. Twp. Rge.	Plat No. Twp. Rge.	Plat No. Twp. Rge.

Information From:
Field Survey

F-1-A
County Ravalli

STATE OF MONTANA
STATE ENGINEERS OFFICE
Water Resources Survey

T. 8N R. 19W Plat No. 10

Farm Checked: Date 8-12-57

Photo No. 3P-125

By D. Pouliot & Geo. Tate

Legal Land Owner Fred & Amalia Koch Address _____

Operator F. F. Higgins Address _____

Water is delivered by:— 1. Private System; 2. Ditch Company; 3. State Project; 4. Federal Project; 5. Irrigation District

If under Ditch Company, Irrigation District, or Government Project, state the number of shares or inches, acre feet, as the case may be in said system _____

App. No. Decree No.	NAME OF APPROPRIATOR TO WHOM DECREED	NAME OF STREAM	Date App. Date	Priority	Miner's Inches	In Use	NAME OF DITCH (Water Delivered By)	R/F			Present Irr. Acres	Irrigable Acres
								No.		P/G/S		
See Dist		Burnt Fk. Creek					Baker Ditch)	5	R		42	0
D-365	Harriet Haacke	*So. Fk. Burnt Fk. Cr.	5-1-87		55-2	30	Clevidence-Higgins)	1	F			

NOTE: R—Denotes Regular Irrigation. F—Flood Irrigation. P—Water diverted by means of pumping. G—Water diverted by gravity. S—Stored Water.

Condition of System Good Topography Bench River Basin Columbia River, Burnt Fork Creek
 Adequate Supply: Yes No _____ Explain _____
 Remarks * F. F. Higgins is signed up for 40 acres under the Sunset Irrigation District.
*Decree shows Burnt Fork Creek r. Ditch takes out of South Fork.

Also in: Plat No. _____ Twp. _____ Rge. _____	Plat No. _____ Twp. _____ Rge. _____	Plat No. _____ Twp. _____ Rge. _____
Plat No. _____ Twp. _____ Rge. _____	Plat No. _____ Twp. _____ Rge. _____	Plat No. _____ Twp. _____ Rge. _____

Information From:
Ed. Sims

	6		5		4		3		2		1
			D								
	7		8		9		10		11		12
	13		14		15		16		17		18
	19		20		21		22		23		24
	26		27		28		29		30		31
	32		33		34		35		36		37

5-D

.....

.....

.....

F-1-A 3M-9-55

County Ravalli

STATE OF MONTANA
STATE ENGINEERS OFFICE
Water Resources Survey

T. 8N R. 19W Plat No. 10

Farm Checked: Date 8-10-57

Photo No. 3P-22

By D. Pouliot & G. Tate

Legal Land Owner Fred. & Amalia Koch; and Clarence & Irene Paulson Address _____

Operator Clarence Paulson Address _____

Water is delivered by: — 1. Private System; 2. Ditch Company; 3. State Project; 4. Federal Project; 5. Irrigation District X

If under Ditch Company, Irrigation District, or Government Project, state the number of shares or inches, acre feet, as the case may be in said system _____

App. No. Decree No.	NAME OF APPROPRIATOR TO WHOM DECREED	NAME OF STREAM	Date App. Date Priority	Miner's Inches	In Use	NAME OF DITCH (Water Delivered By)	No.	R/F	P/G/S	Present Irr. Acres	Irrigable Acres
*See Dist.		Burnt Fork Creek				Baker Ditch	5	R		110	0

NOTE: R—Denotes Regular Irrigation. F—Flood Irrigation. P—Water diverted by means of pumping. G—Water diverted by gravity. S—Stored Water.

Condition of System Good Topography Bench River Basin Columbia River, Burnt Fork Creek

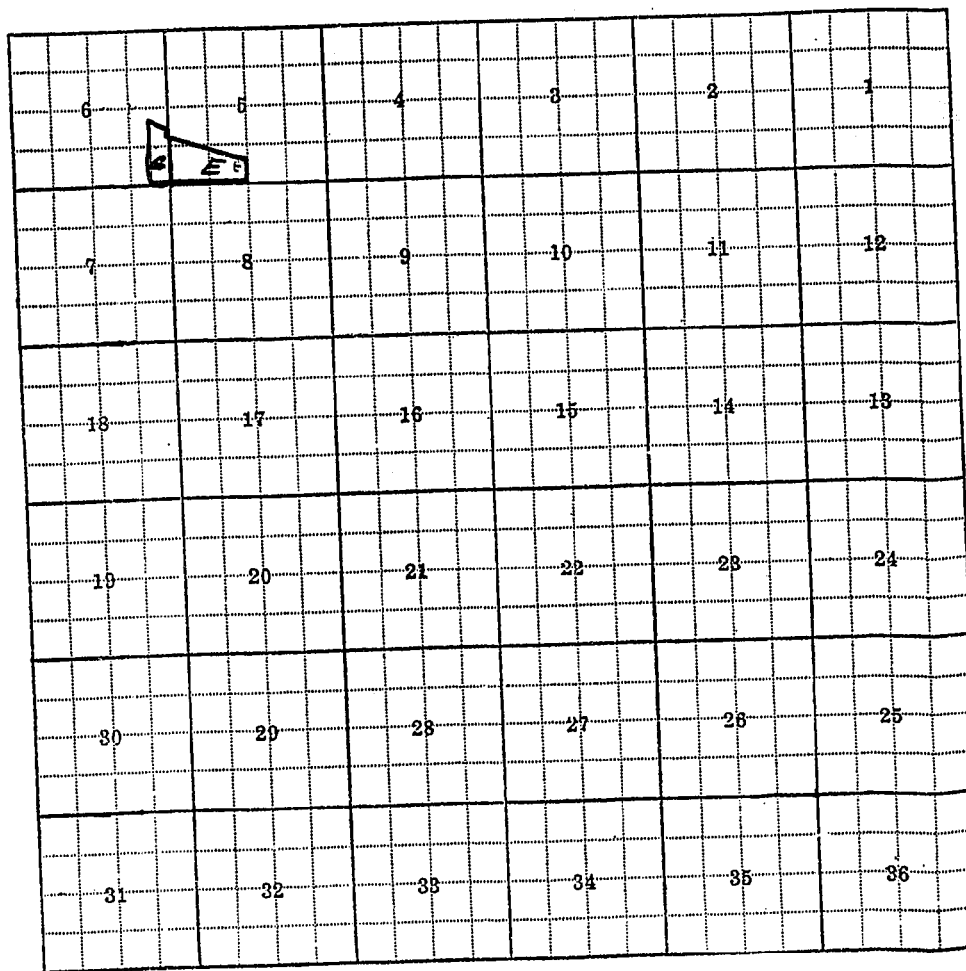
Adequate Supply: Yes X No _____ Explain _____

Remarks
*Clarence & Irene Paulson are signed up for 107 Acres under the Sunset Irrigation District.

Also in: Plat No. _____ Twp. _____ Rge. _____	Plat No. _____ Twp. _____ Rge. _____	Plat No. _____ Twp. _____ Rge. _____
Plat No. _____ Twp. _____ Rge. _____	Plat No. _____ Twp. _____ Rge. _____	Plat No. _____ Twp. _____ Rge. _____

Information From:
Ed Sims





6-G; 5-E

6	5	4	3	2	1
7	8	9	E ₁₀	11	12
13	17	16	15	14	13
19	20	21	22	23	24
30	29	28	27	26	25
31	32	33	34	35	36

10-E

F-1-A 3M-9-55

County Ravalli

Farm Checked: Date 8-23-57

By W. Lambeth & D. Pouliot

Legal Land Owner Chas. & Florence Magini

Operator Same

Water is delivered by: 1. Private System; 2. Ditch Company; 3. State Project; 4. Federal Project; 5. Irrigation District

If under Ditch Company, Irrigation District, or Government Project, state the number of shares or inches, acre feet, as the case may be in said system

STATE OF MONTANA
STATE ENGINEERS OFFICE
Water Resources Survey

T. 8N R. 19W Plat No. 10

Photo No. 3P-22

Address Stevensville, Montana

Address

App. No. Decree No.	NAME OF APPROPRIATOR TO WHOM DECREEED	NAME OF STREAM	Date App. Date Priority	Miner's Inches	In Use	NAME OF DITCH (Water Delivered By)	No.	R/F	P/G/S	Present Irr. Acres	Irrigable Acres
D-444	George Wood	South Swamp Creek	7-15-82	30	Yes	Magini Ditch	1	R		0	5

NOTE: R—Denotes Regular Irrigation. F—Flood Irrigation. P—Water diverted by means of pumping. G—Water diverted by gravity. S—Stored Water.

Condition of System Fair Topography Creek Bottom River Basin Columbia River, South Swamp Creek,

Adequate Supply: Yes No Explain

Remarks

Also in: Plat No. Twp. Rge.	Plat No. Twp. Rge.	Plat No. Twp. Rge.
Plat No. Twp. Rge.	Plat No. Twp. Rge.	Plat No. Twp. Rge.

Information From:
Field Survey

6	5	4	3	2	1
7	8	9	10	11	12
13	14	15	16	17	18
19	20	21	22	23	24
25	26	27	28	29	30
31	32	33	34	35	36

6-B

F-1-A 3M-9-55

County Ravalli

STATE OF MONTANA
STATE ENGINEERS OFFICE
Water Resources Survey

T. 8N R. 19W Plat No. 10

Farm Checked: Date 8-23-57

Photo No. 3P-121

By W. Lambeth & D. Pouliot

Legal Land Owner Ross McIntyre

Address Steveville, Montana

Operator Same

Address

Water is delivered by:— 1. Private System; 2. Ditch Company; 3. State Project; 4. Federal Project; 5. Irrigation District

If under Ditch Company, Irrigation District, or Government Project, state the number of shares or inches, acre feet, as the case may be in said system

App. No. Decree No.	NAME OF APPROPRIATOR TO WHOM DECREED	NAME OF STREAM	Date App. Date Priority	Miner's Inches	In Use	NAME OF DITCH (Water Delivered By)	No.	R/F	P/G/S	Present Irr. Acres	Irrigable Acres
	Use	Reservoir				McIntyre Ditch	1	R		2	0
D-1226	R. S. McIntyre	No.Fk. Willoughby Cr.	5-1-93	All	stock						
A-1211	Davis, Williams, & Pleasant	So.Fk. Willoughby Cr.	5-1-95	300	stock	McIntyre Spring	1	R	Spr.	20	0
A-1018	B. R. Smythe	Smythe Creek	9-21-95	100	stock						
A-412	R. S. McIntyre	Davis Creek (Reservoir)	5-20-07	80	Yes						
A-1430	John M. Price	Sloughs & Swamps	6- -66	300	stock						
A-932	James W. Evans	Sheep Corral	5-1-93	300	8Acres						

NOTE: R—Denotes Regular Irrigation. F—Flood Irrigation. P—Water diverted by means of pumping. G—Water diverted by gravity. S—Stored Water.

Condition of System Good Topography Hill River Basin Columbia River, Reservoir, South

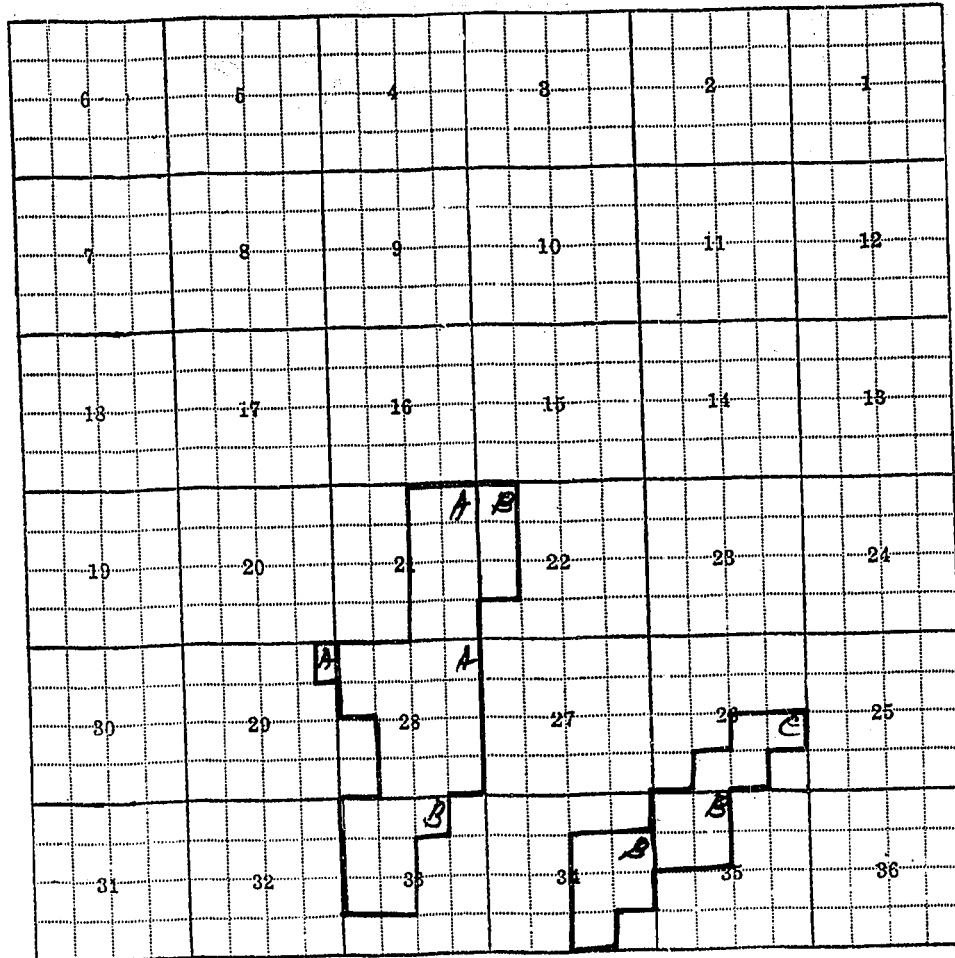
Adequate Supply: Yes No Explain Fork Willoughby Creek,

Remarks

Other filings probably stock water, McIntyre didn't know.

Also in: Plat No. Twp. Rge.	Plat No. Twp. Rge.	Plat No. Twp. Rge.
Plat No. Twp. Rge.	Plat No. Twp. Rge.	Plat No. Twp. Rge.

Information From:
Ross McIntyre



22-B; 21-A; 29-A; 28-A; 33-B; 34-B; 35-B; 26-C;

F-1-A 3M-9-55

County Ravalli

Farm Checked: Date 8-10-57

By D.Pouliot & G.Tate

STATE OF MONTANA
STATE ENGINEERS OFFICE
Water Resources Survey



T. 8N R. 19W Plat No. 10

Photo No. 3P-22

Legal Land Owner * Clarence Paulson - Lots 42-43, Blk. 8. Address

Operator Same Address

Water is delivered by:— 1. Private System; 2. Ditch Company; 3. State Project; 4. Federal Project; 5. Irrigation District

If under Ditch Company, Irrigation District, or Government Project, state the number of shares or inches, acre feet, as the case may be in said system

App. No. Decree No.	NAME OF APPROPRIATOR TO WHOM DECREED	NAME OF STREAM	Date App. Date Priority	Miner's Inches	In Use	NAME OF DITCH (Water Delivered By)	No.	R/F	P/G/S	Present Irr. Acres	Irrigable Acres
* See Dist.		Burnt Fork Creek				Highline Ditch	5	R		60	0

NOTE: R—Denotes Regular Irrigation. F—Flood Irrigation. P—Water diverted by means of pumping. G—Water diverted by gravity. S—Stored Water.

Condition of System Good Topography Bench River Basin Columbia River, Burnt Fork Creek

Adequate Supply: Yes No Explain

Remarks

* Clarence Paulson is signed up for 70 acres under the Sunset Irrigation District.

* Also in Sunset Orchards #3 as plotted on back of form.

Also in: Plat No..... Twp..... Rge.....	Plat No..... Twp..... Rge.....	Plat No..... Twp..... Rge.....
Plat No..... Twp..... Rge.....	Plat No..... Twp..... Rge.....	Plat No..... Twp..... Rge.....

Information From:
Ed Sims

	6	5	4	3	2	1
	7	8	9	10	11	12
13	14	15	16	17	18	19
20	21	22	23	24	25	26
27	28	29	30	31	32	33
34	35	36	37	38	39	40

... 6-H; Lots 42-43 of Sec. 8; Sunset Orchards #3

.....

.....

.....

F-1-A 3M-9-55

County Ravalli

Farm Checked: Date 8-10-57

By D. Pouliot & G. Tate

Legal Land Owner Elsie Phelps

Operator Same

Water is delivered by: 1. Private System; 2. Ditch Company; 3. State Project; 4. Federal Project; 5. Irrigation District

If under: Ditch Company, Irrigation District, or Government Project, state the number of shares or inches, acre feet, as the case may be in said system

STATE OF MONTANA
STATE ENGINEERS OFFICE
Water Resources Survey

T. 8N R. 19W Plat No. 10

Photo No. 3P-160

Address Stevensville, Montana

Address

App. No. Decree No.	NAME OF APPROPRIATOR TO WHOM DECREED	NAME OF STREAM	Date App. Date Priority	Miner's Inches	In Use	NAME OF DITCH (Water Delivered By)	No.	R/F	P/G/S	Present Irr. Acres	Irrigable Acres
D-453	William Phelps	So Channel Burnt Fork Cr.	6-9-22	100	Yes	Phelps-Haacke	1	F		10	0
D-406	William Phelps	Furnt Fork Creek	8-1-87	160	Yes	Phelps-Rome	1	R		5	0

NOTE: R—Denotes Regular Irrigation. F—Flood Irrigation. P—Water diverted by means of pumping. G—Water diverted by gravity. S—Stored Water.
Condition of System Good Topography Creek Bottom River Basin Columbia River, Burnt Fork Creek
Adequate Supply: Yes No Explain
Remarks

Also in: Plat No. <u> </u> Twp. <u> </u> Rge. <u> </u>	Plat No. <u> </u> Twp. <u> </u> Rge. <u> </u>	Plat No. <u> </u> Twp. <u> </u> Rge. <u> </u>
Plat No. <u> </u> Twp. <u> </u> Rge. <u> </u>	Plat No. <u> </u> Twp. <u> </u> Rge. <u> </u>	Plat No. <u> </u> Twp. <u> </u> Rge. <u> </u>

Information From:
Geo. Terry

	6	5	4	3	2	1
				8		
	7	8	9	10	11	12
	18	17	16	15	14	13
	19	20	21	22	23	24
	30	29	28	27	26	25
	31	32	33	34	35	36

10-B;

F-1-A

County Ravalli

Farm Checked: Date.....

By W. Lambeth & D. Pouliot

Legal Land Owner John & Anna Pope

Operator

STATE OF MONTANA
STATE ENGINEERS OFFICE
Water Resources Survey



T. 8N R. 19W Plat No. 10

Photo No. 3P-22; 3P-125

Address Stevensville, Montana

Address

Water is delivered by:— 1. Private System; X 2. Ditch Company; 3. State Project; 4. Federal Project; 5. Irrigation District

If under Ditch Company, Irrigation District, or Government Project, state the number of shares or inches, acre feet, as the case may be in said system

App. No. Decree No.	NAME OF APPROPRIATOR TO WHOM DECREED	NAME OF STREAM	Date App. Date Priority	Miner's Inches	In Use	NAME OF DITCH (Water Delivered By)	No.	R/F	P/G/S	Present Irr. Acres	Irrigable Acres
D-42P	John B. Spooner	*No. Fk. Burnt Fork Creek	5-20-82	100	50	Pope Ditch	1	R		30	0
D-36P	Isaac Hall	*No. Fk. Burnt Fork Creek	4-15-81	120	80	Pope Ditch	1	R		50	0

NOTE: R—Denotes Regular Irrigation. F—Flood Irrigation. P—Water diverted by means of pumping. G—Water diverted by gravity. S—Stored Water.

Condition of System Fair Topography Creek Bottom River Basin Columbia River, North Burnt

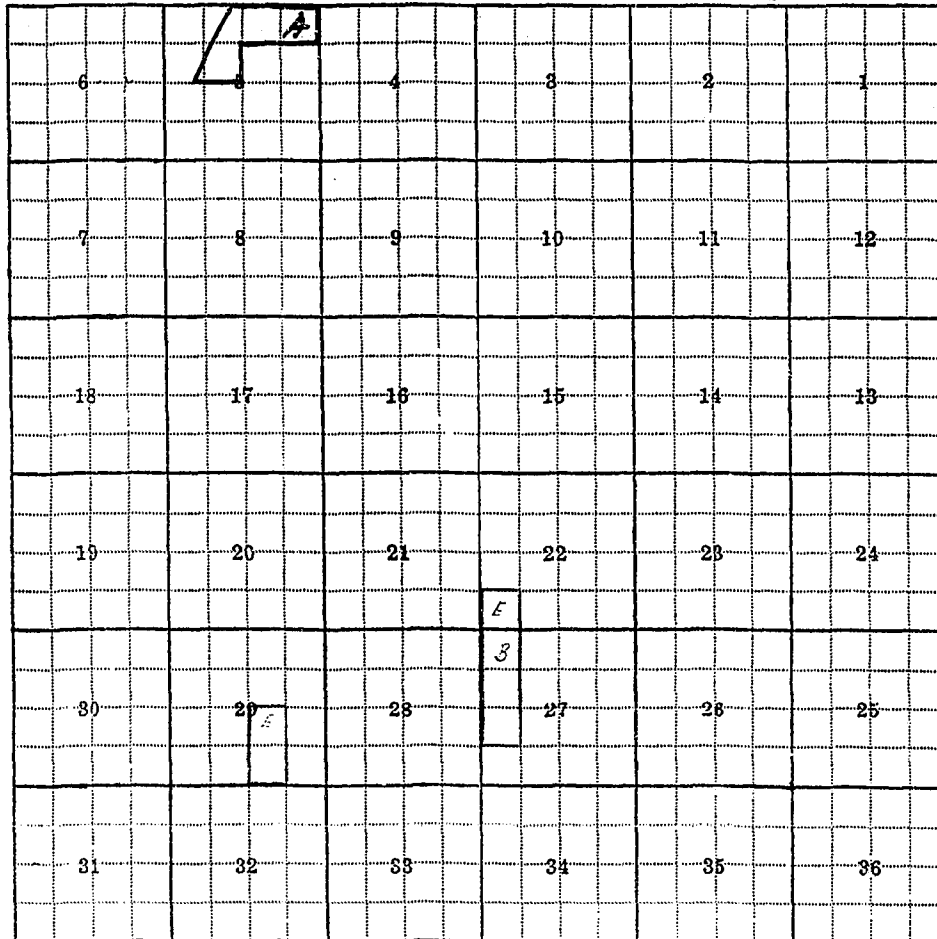
Adequate Supply: Yes..... No X..... Explain Fork Creek

Remarks * Decree shows Burnt Fork Creek - Ditches take out of No. Fk. Burnt Fork Creek.

.....
.....
.....
.....
.....
.....
.....
.....
.....
.....
.....
.....
.....
.....
.....
.....
.....
.....
.....
.....
.....
.....

Also in: Plat No..... Twp..... Rge.....	Plat No..... Twp..... Rge.....	Plat No..... Twp..... Rge.....
Plat No..... Twp..... Rge.....	Plat No..... Twp..... Rge.....	Plat No..... Twp..... Rge.....

Information From:
 Geo. Terry



5-A, 22-E, 27-B, 29-E

F-1-A 3M-9-55

County Ravalli

Farm Checked: Date 8-13-57

By D. Pouliot & G. Tate

Legal Land Owner Carl. Otto, Mary Rasmussen

Operator _____

Water is delivered by:— 1. Private System; 2. Ditch Company; 3. State Project; 4. Federal Project; 5. Irrigation District X

If under Ditch Company, Irrigation District, or Government Project, state the number of shares or inches, acre feet, as the case may be in said system _____

STATE OF MONTANA
STATE ENGINEERS OFFICE
Water Resources Survey

T. 8 N. R. 19 W. Plat No. 10

Photo No. 3P-22

App. No. Decree No.	NAME OF APPROPRIATOR TO WHOM DECREED	NAME OF STREAM	Date App. Date Priority	Miner's Inches	In Use	NAME OF DITCH (Water Delivered By)	No.	R/F	P/G/S	Present Irr. Acres	Irrigable Acres
* See Dist.		Burnt Fork Creek				Baker Ditch	5	R		110	0

NOTE: R—Denotes Regular Irrigation. F—Flood Irrigation. P—Water diverted by means of pumping. G—Water diverted by gravity. S—Stored Water.

Condition of System Good Topography Bench River Basin Columbia River, Burnt Fork Creek

Adequate Supply: Yes X No _____ Explain _____

Remarks * Carl & Mary Rasmussen are signed up for 80 acres under the Sunset Irrigation District.

Also in: Plat No. <u> 9 </u> Twp. <u> 8N </u> Rge. <u> 20W </u>	Plat No. _____ Twp. _____ Rge. _____	Plat No. _____ Twp. _____ Rge. _____
Plat No. _____ Twp. _____ Rge. _____	Plat No. _____ Twp. _____ Rge. _____	Plat No. _____ Twp. _____ Rge. _____

Information From:
 Ed Sims & Bill Wax

F-1-A 3M-9-55

County Ravalli

STATE OF MONTANA
STATE ENGINEERS OFFICE
Water Resources Survey

T. 8N. R. 19W. Plat No. 10

Farm Checked: Date 8-23-57

Photo No. 3P-125

By W. Lambeth & D. Pouliot

Legal Land Owner Mary B. Richards; Harold & Leona Rose Address Stevensville, Montana

Operator Same Address _____

Water is delivered by:— 1. Private System; 2. Ditch Company; 3. State Project; 4. Federal Project; 5. Irrigation District

If under Ditch Company, Irrigation District, or Government Project, state the number of shares or inches, acre feet, as the case may be in said system _____

App. No. Decree No.	NAME OF APPROPRIATOR TO WHOM DECREED	NAME OF STREAM	Date App. Date Priority	Miner's Inches	In Use	NAME OF DITCH (Water Delivered By)	No.	R/F	P/G/S	Present Irr. Acres	Irrigable Acres
A-1030	J. C. Brown	Spooner Creek & Burnt Fork Creek	6-4-93	250	Yes						
A-1031	J. C. Brown	Spooner Creek & Burnt Fork Creek	Fall 1872	250	Yes						
D-376	Sylvan Hughes	Burnt Fork Creek	4-1-72	95	Yes	Harper Rose Ditch	1	R		10	0
D-376	Sylvan Hughes	Burnt Fork Creek	4-1-72	95	Yes	Schuchman-Rose Ditch	1	R		50	0

NOTE: R—Denotes Regular Irrigation. F—Flood Irrigation. P—Water diverted by means of pumping. G—Water diverted by gravity. S—Stored Water.

Condition of System Good Topography Creek Bottom River Basin Columbia River, North Burnt

Adequate Supply: Yes No Explain Fork Creek, Spooner Creek,

Remarks _____

Also in: Plat No. _____ Twp. _____ Rge. _____	Plat No. _____ Twp. _____ Rge. _____	Plat No. _____ Twp. _____ Rge. _____
Plat No. _____ Twp. _____ Rge. _____	Plat No. _____ Twp. _____ Rge. _____	Plat No. _____ Twp. _____ Rge. _____

Information From:
George Terry, Field Survey

			B			
6	5	4	3	2	1	
7	8	9	10	11	12	
13	14	15	16	17	18	
19	20	21	22	23	24	
25	26	27	28	29	30	
31	32	33	34	35	36	

4-R

F-1-A

County Ravalli

**STATE OF MONTANA
STATE ENGINEERS OFFICE
Water Resources Survey**

T. 8N R. 19W Plat No. 10

Farm Checked: Date 8-10-57

Photo No. 3P-160

By D. Pouliot & Gen. Tate

Legal Land Owner Henry & Lucy Rome Address Stevensville, Montana

Operator Same Address _____

Water is delivered by:— 1. Private System; 2. Ditch Company; 3. State Project; 4. Federal Project; 5. Irrigation District

If under Ditch Company, Irrigation District, or Government Project, state the number of shares or inches, acre feet, as the case may be in said system _____

App. No. Decree No.	NAME OF APPROPRIATOR TO WHOM DECREED	NAME OF STREAM	Date App. Date Priority	Miner's Inches	In Use	NAME OF DITCH (Water Delivered By)	No.	R/F	P/G/S	Present Irr. Acres	Irrigable Acres
D-454	Robert N. Barker	No. Channel Burnt									
		Earl Creek	6-7-22	100	Yes	Rome Ditch	1	R		80	0
D-324	Kate H. McCormick & Maria T. Higgins	Burnt Fork Creek	7-1-52	507	75	Rome Ditch					

NOTE: R—Denotes Regular Irrigation. F—Flood Irrigation. P—Water diverted by means of pumping. G—Water diverted by gravity. S—Stored Water.

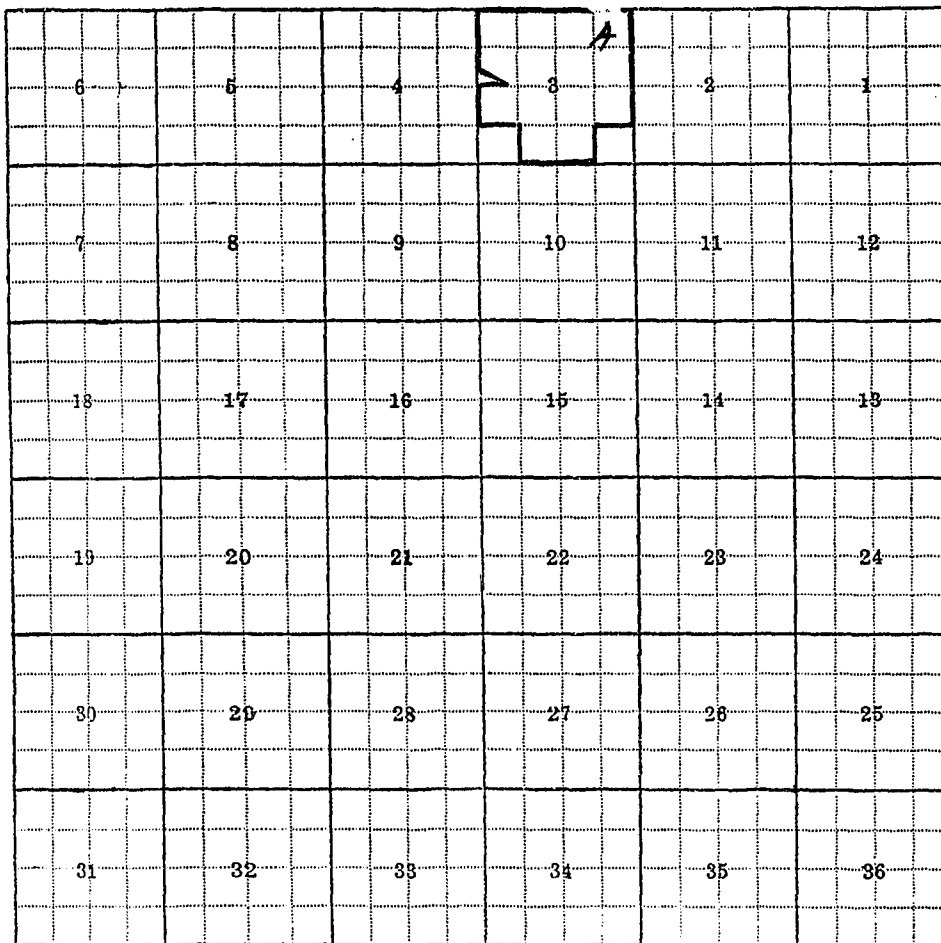
Condition of System Good Topography Creek Bottom River Basin Columbia River, No. Burnt Fl. Cr.

Adequate Supply: Yes No Explain _____

Remarks _____

Also in: Plat No. _____ Twp. _____ Rge. _____	Plat No. _____ Twp. _____ Rge. _____	Plat No. _____ Twp. _____ Rge. _____
Plat No. _____ Twp. _____ Rge. _____	Plat No. _____ Twp. _____ Rge. _____	Plat No. _____ Twp. _____ Rge. _____

Information from:
George Terry



R-A

F-1-A 3M-9-55

County Ravalli

T. 8N R. 19W Plat No. 10

Farm Checked: Date 8-13-57

STATE OF MONTANA
STATE ENGINEERS OFFICE
Water Resources Survey

Photo No. 3P-22

By D. Pouliot & G. Tate

Legal Land Owner Lloyd & Blanche Smith Address Stevensville, Montana

Operator Address

Water is delivered by: 1. Private System; 2. Ditch Company; 3. State Project; 4. Federal Project; 5. Irrigation District X

If under Ditch Company, Irrigation District, or Government Project, state the number of shares or inches, acre feet, as the case may be in said system

Table with columns: App. No. Decree No., NAME OF APPROPRIATOR TO WHOM DECREED, NAME OF STREAM, Date App. Date Priority, Minor's Inches, In Use, NAME OF DITCH (Water Delivered By), No., R/F, P/G/S, Present Irr. Acres, Irrigable Acres. Row 1: *See Dist., Burnt Fork Creek, Baker Ditch, 5, R, 64, 0.

NOTE: R—Denotes Regular Irrigation. F—Flood Irrigation. P—Water diverted by means of pumping. G—Water diverted by gravity. S—Stored Water.

Condition of System Good Topography Bench River Basin Columbia River, Burnt Fork Creek
Adequate Supply: Yes X No Explain

Remarks
*Lloyd Smith is signed up for 130.43 Acres under the Sunset Irrigation District.

Table for land parcels: Also in: Plat No., Twp., Rge., Plat No., Twp., Rge., Plat No., Twp., Rge., Plat No., Twp., Rge.

Information From:
Ed Sims; Bill Wax

D	6	5	4	3	2	1
	7	8	9	10	11	12
	13	14	15	16	17	18
	19	20	21	22	23	24
	25	26	27	28	29	30
	31	32	33	34	35	36

6-D

.....

.....

.....

F-1-A
County Ravalli

Farm Checked: Date 9-13-57

By Gen. Tate & R. Paulist

Legal Land Owner* Theodore (Ted) Solomon

Operator

Water is delivered by: 1. Private System; X 2. Ditch Company; 3. State Project; 4. Federal Project; 5. Irrigation District X

If under Ditch Company, Irrigation District, or Government Project, state the number of shares or inches, acre feet, as the case may be in said system

STATE OF MONTANA
STATE ENGINEERS OFFICE
Water Resources Survey

T. 2N R. 19W Plat No. 10

Photo No. 3P-123

Address Stevensville, Montana

Address

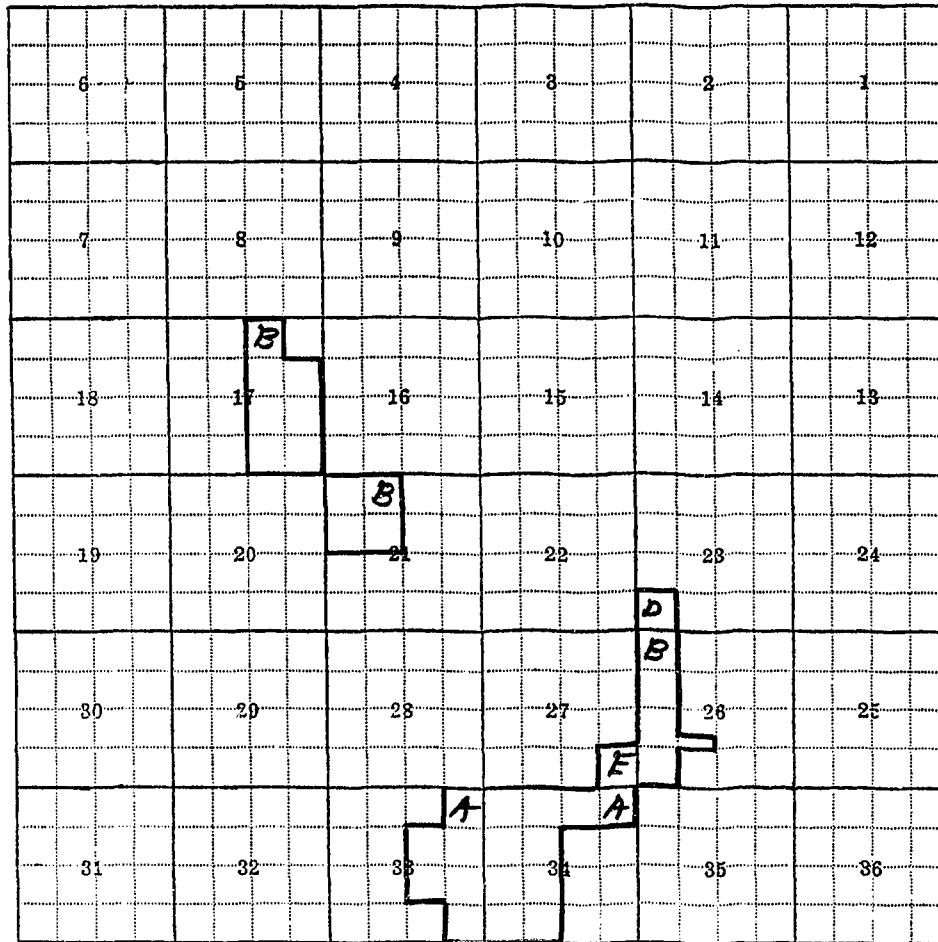
App. No. Decree No.	NAME OF APPROPRIATOR TO WHOM DECREED	NAME OF STREAM	Date App. Date Priority	Miner's Inches	In Use	NAME OF DITCH (Water Delivered By)	No.	R/F	P/G/S	Present Irr. Acres	Irrigable Acres
*See Dist.		Burnt Fork Creek				Solomon	5	R		41	0
A-1202	Ben Cook	*South Fork Willoughby Creek	12-18-11	100	Yes	Solomon	1	F		2	0

NOTE: R—Denotes Regular Irrigation. F—Flood Irrigation. P—Water diverted by means of pumping. G—Water diverted by gravity. S—Stored Water.

Condition of System Good Topography Bench River Basin Columbia River Burnt Fork Creek
Adequate Supply: Yes X No Explain South Fork Willoughby Creek
Remarks *Also in Sunset Orchards #1
** Theodore (Ted) Solomon is signed up for 67.5 acres under the Sunset Irrigation District.
*App. #1202 - Ditch actually takes out of South Willoughby Creek.

Also in: Plat No. Twp. Rge.	Plat No. Twp. Rge.	Plat No. Twp. Rge.
Plat No. Twp. Rge.	Plat No. Twp. Rge.	Plat No. Twp. Rge.

Information From:
Ed Sims. Bill Wax



17-B, 21-B, 23-D, 26-B, 27-E, 33-A, 34-A

F-1-A
 County ... Ravalli
 Farm Checked: Date... 8-10-57
 By ... Ponliot & Geo. Tate

STATE OF MONTANA
 STATE ENGINEERS OFFICE
 Water Resources Survey

T. 8N. R. 19W. Plat No. 10
 Photo No. 3P-160

Legal Land Owner ... Joseph & Margaret Stang Address ... Stevensville, Montana

Operator ... Same Address

Water is delivered by:— 1. Private System; 2. Ditch Company; 3. State Project; 4. Federal Project; 5. Irrigation District X

If under Ditch Company, Irrigation District, or Government Project, state the number of shares or inches, acre feet, as the case may be in said system

App. No. / Decree No.	NAME OF APPROPRIATOR TO WHOM DECREED	NAME OF STREAM	Date App. / Date Priority	Miner's Inches	In Use	NAME OF DITCH (Water Delivered By)	No.	R/F	P/G/S	Present Irr. Acres	Irrigable Acres
*Sec. Assn.		Burnt Fork Creek				Highline Ditch	5	R		65	0

NOTE: R—Denotes Regular Irrigation. F—Flood Irrigation. P—Water diverted by means of pumping. G—Water diverted by gravity. S—Stored Water.

Condition of System ... Good Topography ... Creek Bottom & Bench River Basin ... Columbia River ... Burnt Fork Creek

Adequate Supply: Yes... No... Explain ...

Remarks ... 200 ... 40 miner's inches exchange with Supply Ditch.

*J. J. Stang is signed up for 200 shares under the Supply Ditch Association.

Joe Stang is signed up for 73 acres under the Sunset Irrigation District.

Also in: Plat No. Twp. Rge.	Plat No. Twp. Rge.	Plat No. Twp. Rge.
Plat No. Twp. Rge.	Plat No. Twp. Rge.	Plat No. Twp. Rge.

Information From:
 George Terry

6	5	4	3	2	1
7	8	9	D	10	11
18	17	16	15	14	13
19	20	21	22	23	24
30	29	28	27	26	25
31	32	33	34	35	36

10-D

F-1-A
County Ravalli

STATE OF MONTANA
STATE ENGINEERS OFFICE
Water Resources Survey

T 8N R 19W Plat No. 10

Farm Checked: Date 8-13-57

Photo No. 3P-125

By Geo. Tate & D. Pouliot

Legal Land Owner James & Stella Stroude Address _____

Operator _____ Address _____

Water is delivered by:— 1. Private System; 2. Ditch Company; 3. State Project; 4. Federal Project; 5. Irrigation District

If under Ditch Company, Irrigation District, or Government Project, state the number of shares or inches, acre feet, as the case may be in said system _____

App. No. Decree No.	NAME OF APPROPRIATOR TO WHOM DECREED	NAME OF STREAM	Date App. Date Priority	Miner's Inches	In Use	NAME OF DITCH (Water Delivered By)	Irrigation			Present Irr. Acres	Irrigable Acres
							No.	R/F	P/G/S		
D-364	W. D. Goff	*No. Fk. Burnt Fk. Cr.	4-1-84	200	50	Stroude Ditch	1	R		32	0

NOTE: R—Denotes Regular Irrigation. F—Flood Irrigation. P—Water diverted by means of pumping. G—Water diverted by gravity. S—Stored Water.

Condition of System Fair Topography _____ Creek Bottom _____ River Basin Columbia River, No. Burnt Fk. Cr.
Adequate Supply: Yes _____ No x Explain _____
Remarks (Pk. 61 - 630 - 50 miner's inches - W. D. Goff)
*Decree shows Burnt Fk. Cr. - Ditch takes out of North Fk. Burnt Fk. Cr.

Also in: Plat No. _____ Twp. _____ Rge. _____	Plat No. _____ Twp. _____ Rge. _____	Plat No. _____ Twp. _____ Rge. _____
Plat No. _____ Twp. _____ Rge. _____	Plat No. _____ Twp. _____ Rge. _____	Plat No. _____ Twp. _____ Rge. _____

Information From:
Geo. Terry

6	5	4	3	2	1
7	8	9	10	11	12
18	17	16	15	14	13
19	20	21	22	23	24
30	29	28	27	26	25
31	32	33	34	35	36

4-C

F-1-A

County Ravalli.....

STATE OF MONTANA
STATE ENGINEERS OFFICE
Water Resources Survey

T. 8N R. 19W Plat No. 10

Farm Checked: Date 8-6-57.....

Photo No. 3P-125; 3P-22

By Dave Pouliot & George Tate

Legal Land Owner Sunset Orchards #1 - #2 - #3 -SEE FOLLOWING FORMS Address

Operator Address

Water is delivered by:— 1. Private System; 2. Ditch Company; 3. State Project; 4. Federal Project; 5. Irrigation District

If under Ditch Company, Irrigation District, or Government Project, state the number of shares or inches, acre feet, as the case may be in said system

App. No. Decree No.	NAME OF APPROPRIATOR TO WHOM DECREED	NAME OF STREAM	Date App. Date Priority	Minor's Inches	In Use	NAME OF DITCH (Water Delivered By)	No.	R/F	P/G/S	Present Irr. Acres	Irrigable Acres
*See Dist.		Burnt Fork Creek				Sunset Ditches (Baker & Highline)	5	R		1553.18	0

NOTE: R—Denotes Regular Irrigation. F—Flood Irrigation. P—Water diverted by means of pumping. G—Water diverted by gravity. S—Stored Water.

Condition of System Topography River Basin

Adequate Supply: Yes..... No..... Explain

Remarks *Sunset Irrigation District.....
.....
.....
.....
.....
.....
.....
.....
.....
.....
.....
.....

Also in: Plat No. Twp. Rge.	Plat No. Twp. Rge.	Plat No. Twp. Rge.
Plat No. Twp. Rge.	Plat No. Twp. Rge.	Plat No. Twp. Rge.

Information From:
Bill Lambeth - 1-20-58

6	5	4	3	2	1
<i>Success</i>	<i>Success</i>	<i>Success</i>	<i>Success</i> #3	10	11
18	17	16	<i>Success</i> #2	14	13
19	20	21	22	23	24
30	29	28	27	26	25
31	32	33	34	35	36

.....

F-1-A 3M-9-55

County Savalli

STATE OF MONTANA

T...8N...R...19W... Plat No...10

Farm Checked: Date 8-6-57

STATE ENGINEERS OFFICE

Photo No. 3P-22

Water Resources Survey

By D. Pouliot & G. Tate Sunset Orchards #1-#2-#3
Sunset Orchards #1 Lots 4-5, 8-13, Blk 1; Also

Legal Land Owner Zack & Shirley Bugli - land in Sec. 17, 18. Address _____

Operator Same Address _____

Water is delivered by:— 1. Private System; 2. Ditch Company; 3. State Project; 4. Federal Project; 5. Irrigation District X

If under Ditch Company, Irrigation District, or Government Project, state the number of shares or inches, acre feet, as the case may be in said system _____

App. No. Decree No.	NAME OF APPROPRIATOR TO WHOM DECREE	NAME OF STREAM	Date App. Date Priority	Minor's Inches	In Use	NAME OF DITCH (Water Delivered By)	No.	R/F	P/G/S	Present Irr. Acres	Irrigable Acres
* See Dist		Burnt Fork Creek				Sunset Ditch	5	R		80	0

NOTE: R—Denotes Regular Irrigation. F—Flood Irrigation. P—Water diverted by means of pumping. G—Water diverted by gravity. S—Stored Water.

Condition of System Good Topography Bench River Basin _____

Adequate Supply: Yes X No _____ Explain _____

Remarks _____

* Zack & Shirley Bugli are signed up for 79 Acres under the Sunset Irrigation District.

Also in: Plat No..... Twp..... Rge.....	Plat No..... Twp..... Rge.....	Plat No..... Twp..... Rge.....
Plat No..... Twp..... Rge.....	Plat No..... Twp..... Rge.....	Plat No..... Twp..... Rge.....

Information From:
George Terry & Ed Sims

F-1-A 3M-9-55
 County Ravalli

STATE OF MONTANA
 STATE ENGINEERS OFFICE

T. 8N R. 19W Plat No. 10

Farm Checked: Date 8-6-57

Water Resources Survey

Photo No. 3P-22

By D. Pouliot & G. Tate Sunset Orchards #1-#2-#3
 Sunset Orchards #1 Lots 27-29, Blk 2

Legal Land Owner Lloyd & Martha James Address

Operator Same Address

Water is delivered by:— 1. Private System; 2. Ditch Company; 3. State Project; 4. Federal Project; 5. Irrigation District X

If under Ditch Company, Irrigation District, or Government Project, state the number of shares or inches, acre feet, as the case may be in said system

App. No. Decree No.	NAME OF APPROPRIATOR TO WHOM DECREEED	NAME OF STREAM	Date App. Date Priority	Miner's Inches	In Use	NAME OF DITCH (Water Delivered By)	No.	R/F	P/G/S	Present Irr. Acres	Irrigable Acres
* See Dist.		Burnt Fork Creek				Sunset Ditch	5	R		30	0

NOTE: R—Denotes Regular Irrigation. F—Flood Irrigation. P—Water diverted by means of pumping. G—Water diverted by gravity. S—Stored Water.

Condition of System Good Topography Bench River Basin

Adequate Supply: Yes X No Explain

Remarks * Lloyd & Martha James are signed up for 30 Acres under the Sunset Irrigation District.

.....

Also in: Plat No. Twp. Rge.	Plat No. Twp. Rge.	Plat No. Twp. Rge.
Plat No. Twp. Rge.	Plat No. Twp. Rge.	Plat No. Twp. Rge.

Information From:
 George Terry & Ed Sims

F-1-A 3M-9-55

County Ravalli

STATE OF MONTANA
STATE ENGINEERS OFFICE
Water Resources Survey

T. 8N R. 19W Plat No. 10

Farm Checked: Date 8-6-57

Photo No. 3P-22

By D. Pouliot & G. Tate Sunset Orchards #1-#2-#3
Sunset Orchards #1 Lots 15-18, Blk 1; Also land in Sec. 20,21,22,23,29
Legal Land Owner Paul & Evelyn McFadgen Address

Operator Same Address

Water is delivered by:— 1. Private System; 2. Ditch Company; 3. State Project; 4. Federal Project; 5. Irrigation District X

If under Ditch Company, Irrigation District, or Government Project, state the number of shares or inches, acre feet, as the case may be in said system

App. No. Decree No.	NAME OF APPROPRIATOR TO WHOM DECREED	NAME OF STREAM	Date App. Date Priority	Minor's Inches	In Use	NAME OF DITCH (Water Delivered By)	No.	R/F	P/G/S	Present Irr. Acres	Irrigable Acres
* See Dist		Burnt Fork Creek				Highline Ditch	5	R		40	0
A-1416	Evelyn & Paul McFadgen	Unnamed Springs	11-19-46	60	No						

NOTE: R—Denotes Regular Irrigation. F—Flood Irrigation. P—Water diverted by means of pumping. G—Water diverted by gravity. S—Stored Water.

Condition of System Good Topography Bench River Basin

Adequate Supply: Yes X No Explain

Remarks
* Paul & Evelyn McFadgen are signed up for 40 Acres under the Sunset Irrigation District.

.....
.....
.....
.....
.....
.....
.....
.....
.....
.....
.....
.....
.....
.....
.....
.....
.....
.....
.....
.....
.....
.....

Also in: Plat No. Twp. Rge.	Plat No. Twp. Rge.	Plat No. Twp. Rge.
Plat No. Twp. Rge.	Plat No. Twp. Rge.	Plat No. Twp. Rge.

Information From:
George Terry & Ed Sims

F-1-A 3M-9-55

County Ravalli

Farm Checked: Date 8-6-57

By D. Pouliot & G. Tate Sunset Orchards #1-#2-#3

Legal Land Owner Myrtle Pope Potter Sunset Orchards #1 Lots 24-26, Blk 2

Operator Same

STATE OF MONTANA
STATE ENGINEERS OFFICE
Water Resources Survey

T. 8N R. 19W Plat No. 10

Photo No. 3P-22

Address

Address

Water is delivered by: — 1. Private System; 2. Ditch Company; 3. State Project; 4. Federal Project; 5. Irrigation District X

If under Ditch Company, Irrigation District, or Government Project, state the number of shares or inches, acre feet, as the case may be in said system

App. No. Decree No.	NAME OF APPROPRIATOR TO WHOM DECREED	NAME OF STREAM	Date App. Date Priority	Minor's Inches	In Use	NAME OF DITCH (Water Delivered By)	No.	R/F	P/G/S	Present Irr. Acres	Irigable Acres
*See Dist.		Burnt Fork Creek				Sunset Ditch	5	R		30	0

NOTE: R—Denotes Regular Irrigation. F—Flood Irrigation. P—Water diverted by means of pumping. G—Water diverted by gravity. S—Stored Water.

Condition of System Good Topography Bench River Basin

Adequate Supply: Yes X No Explain

Remarks

* Myrtle P. Potter is signed up for 30 Acres under the Sunset Irrigation District.

Also in Name Addition to Stevensville

Also in: Plat No. <u>5</u> Twp. <u>30N</u> Rge. <u>20W</u>	Plat No. <u> </u> Twp. <u> </u> Rge. <u> </u>	Plat No. <u> </u> Twp. <u> </u> Rge. <u> </u>
Plat No. <u>9</u> Twp. <u>30N</u> Rge. <u>20W</u>	Plat No. <u> </u> Twp. <u> </u> Rge. <u> </u>	Plat No. <u> </u> Twp. <u> </u> Rge. <u> </u>

Information From:
George Terry & Ed Sims

F-1-A 3M-9-55

County Ravalli

STATE OF MONTANA
STATE ENGINEERS OFFICE

T. 8N R. 19W Plat No. 10

Farm Checked: Date 8-6-57

Photo No. 3P-22

By D. Pouliot & G. Tate Sunset Orchards #1-#2-#3
Sunset Orchard #1- Lots 19-22, Blk 1; Lots 3-8, Blk 2

Water Resources Survey

Legal Land Owner Theodore Solomon Address

Operator Same Address

Water is delivered by:— 1. Private System; 2. Ditch Company; 3. State Project; 4. Federal Project; 5. Irrigation District X

If under Ditch Company, Irrigation District or Government Project, state the number of shares or inches, acre feet, as the case may be in said system

App. No. Decree No.	NAME OF APPROPRIATOR TO WHOM DECREED	NAME OF STREAM	Date App. Date Priority	Miner's Inches	In Use	NAME OF DITCH (Water Delivered By)	No.	R/F	P/G/S	Present Irr. Acres	Irrigable Acres
* See Dist		Burnt Fork Creek				Sunset Ditch	5	R		100	0

NOTE: R—Denotes Regular Irrigation. F—Flood Irrigation. P—Water diverted by means of pumping. G—Water diverted by gravity. S—Stored Water.

Condition of System Good Topography Bench River Basin

Adequate Supply: Yes X No Explain

Remarks

* Frank L. & Rose A. Benson are signed up for 100 Acres under the Sunset Irrigation District.

Also in: Plat No. Twp. Rge.	Plat No. Twp. Rge.	Plat No. Twp. Rge.
Plat No. Twp. Rge.	Plat No. Twp. Rge.	Plat No. Twp. Rge.

Information From:
George Terry & Ed Sims

F-1-A 3M-9-55

County Ravalli

Farm Checked: Date 8-6-57

By D. Pouliot & G. Tate Sunset Orchards #1-#2-#3
Sunset Orchards #1 Lots 14, Blk 1; Lots 14-16, Blk 2; Also Sec. 17

Legal Land Owner Theodore (Ted) Solomon Address

Operator Address

Water is delivered by:— 1. Private System; 2. Ditch Company, 3. State Project; 4. Federal Project; 5. Irrigation District X

If under Ditch Company, Irrigation District, or Government Project, state the number of shares or inches, acre feet, as the case may be in said system

App. No. Decree No.	NAME OF APPROPRIATOR TO WHOM DECREE	NAME OF STREAM	Date App. Date Priority	Miner's Inches	In Use	NAME OF DITCH (Water Delivered By)	No.	R/F	P/G/S	Present Irr. Acres	Irrigable Acres
* See Dist		Burnt Fork Creek				Highline Ditch	5	R		36	0

NOTE: R—Denotes Regular Irrigation. F—Flood Irrigation. P—Water diverted by means of pumping. G—Water diverted by gravity. S—Stored Water.

Condition of System Good Topography Bench River Basin

Adequate Supply: Yes X No Explain

Remarks * D-394 has 50 M.I. in exchange with the Supply Ditch Association (Wood-Parkhurst Ditch)

Also in: Plat No. Twp. Rge.	Plat No. Twp. Rge.	Plat No. Twp. Rge.
Plat No. Twp. Rge.	Plat No. Twp. Rge.	Plat No. Twp. Rge.

Information From:
Ed Sims

F-1-A 3M-9-55

County Ravalli

STATE OF MONTANA
STATE ENGINEERS OFFICE
Water Resources Survey

T. 8N R. 19W Plat No. 10

Farm Checked: Date 8-6-57

Photo No. 3P-22

By D. Pouliot & G. Tate Sunset Orchards #1-#2-#3
Sunset Orchards #1 Lots 9-13, 17, 21-23, Blk 2

Legal Land Owner M. W. & Helena Wax Address _____

Operator Same Address _____

Water is delivered by: 1. Private System; 2. Ditch Company; 3. State Project; 4. Federal Project; 5. Irrigation District X

If under Ditch Company, Irrigation District, or Government Project state the number of shares or inches, acre feet, as the case may be in said system _____

App. No. Decree No.	NAME OF APPROPRIATOR TO WHOM DECREED	NAME OF STREAM	Date App. Priority	Minor's Inches	In Use	NAME OF DITCH (Water Delivered By)	No.	R/F	P/G/S	Present Irr. Acres	Irrigable Acres
* See Dist		Burnt Fork Creek				Sunset Ditch	5	R		82	0

NOTE: R—Denotes Regular Irrigation. F—Flood Irrigation. P—Water diverted by means of pumping. G—Water diverted by gravity. S—Stored Water.

Condition of System Good Topography Bench River Basin _____

Adequate Supply: Yes No _____ Explain _____

Remarks _____

* M. W. & Helen Wax are signed up for 90 Acres under the Sunset Irrigation District.

* Mr. M. W. Wax is Secretary for the Sunset Irrigation District.

Also in: Plat No. _____ Twp. _____ Rge. _____	Plat No. _____ Twp. _____ Rge. _____	Plat No. _____ Twp. _____ Rge. _____
Plat No. _____ Twp. _____ Rge. _____	Plat No. _____ Twp. _____ Rge. _____	Plat No. _____ Twp. _____ Rge. _____

Information From:
George Terry & Ed Sims

F-1-A 3M-955

CountyRavalli.....

STATE OF MONTANA
STATE ENGINEERS OFFICE
Water Resources Survey

T. 8N. R. 19W. Plat No. 10

Farm Checked: Date.....8-6-57.....

Photo No. 3P-22

By ..D. Pouliot & G. Tate..... Sunset Orchards #1-#2-#3
Sunset Orchards #1 Lots 2-3, Blk 1.

Legal Land Owner ..Harry & Erma Wetherald..... Address

OperatorSame..... Address

Water is delivered by:— 1. Private System; 2. Ditch Company; 3. State Project; 4. Federal Project; 5. Irrigation District X
If under Ditch Company, Irrigation District, or Government Project, state the number of shares or inches, acre feet, as the case may be in said system

App. No. Decree No.	NAME OF APPROPRIATOR TO WHOM DECREED	NAME OF STREAM	Date App. Date Priority	Miner's Inches	In Use	NAME OF DITCH (Water Delivered By)	No.	R/F	P/G/S	Present Irr. Acres	Irrigable Acres
* See Dist		Burnt Fork Creek				Sunset Ditch	5	R		20	0

NOTE: R—Denotes Regular Irrigation. F—Flood Irrigation. P—Water diverted by means of pumping. G—Water diverted by gravity. S—Stored Water.

Condition of SystemGood..... TopographyBench..... River Basin

Adequate Supply: Yes...X... No..... Explain

Remarks
* Harry & Erma Wetherald are signed up for 30 Acres under the Sunset Irrigation District.

.....
.....
.....
.....
.....

Also in: Plat No. Twp. Rge.	Plat No. Twp. Rge.	Plat No. Twp. Rge.
Plat No. Twp. Rge.	Plat No. Twp. Rge.	Plat No. Twp. Rge.

Information From:
George Terry & Ed Sims

F-1-A 3M-9-55 Ravalli
County

T...8N...R.19W... Plat No. 10

Farm Checked: Date...8-7-57.....

STATE OF MONTANA
STATE ENGINEERS OFFICE
Water Resources Survey

Photo No.....

By D.Pouliot & G.Tate..... Sunset Orchards #1-#2-#3

Legal Land Owner Dorothy Luedecke - All Sunset Orchards #2..... Address

Operator Address

Water is delivered by:-- 1. Private System; 2. Ditch Company; 3. State Project; 4. Federal Project; 5. Irrigation District

If under Ditch Company, Irrigation District, or Government Project, state the number of shares or inches, acre feet, as the case may be in said system

App. No. Decree No.	NAME OF APPROPRIATOR TO WHOM DECREEED	NAME OF STREAM	Date App. Date Priority	Minor's Inches	In Use	NAME OF DITCH (Water Delivered By)	No.	R/F	P/G/S	Present Irr. Acres	Irrigable Acres
A-257	C. B. Calkins	Burnt Fork Creek	5-24-07	520	No						
A-299	Hugh Lamont	Cabin Creek	5-19-88	200	No						
A-933	Hugh Lamont	Sheep Corral	4-25-88	350	No						
		DRY									

NOTE: R—Denotes Regular Irrigation. F—Flood Irrigation. P—Water diverted by means of pumping. G—Water diverted by gravity. S—Stored Water.

Condition of System Topography River Basin

Adequate Supply: Yes..... No..... Explain

Remarks

.....
.....
.....
.....
.....
.....
.....
.....
.....
.....
.....
.....
.....
.....
.....
.....
.....
.....
.....
.....
.....
.....

Also in: Plat No..... Twp..... Rge.....	Plat No..... Twp..... Rge.....	Plat No..... Twp..... Rge.....
Plat No..... Twp..... Rge.....	Plat No..... Twp..... Rge.....	Plat No..... Twp..... Rge.....

Information From:
Ed Sims

F-1-A 3M-9-55

County Ravalli

STATE OF MONTANA
STATE ENGINEERS OFFICE
Water Resources Survey

T. 8N R. 19W Plat No. 10

Farm Checked: Date 8-12-57

Photo No. 3P-125

By D. Pouliot & G. Tate Sunset Orchards #1-#2-#3

Sunset Orchards #3 - Lots 37-44, Sec. 9

Legal Land Owner George Clevidence Address

Operator Same Address

Water is delivered by: 1. Private System; 2. Ditch Company; 3. State Project; 4. Federal Project; 5. Irrigation District X

If under Ditch Company, Irrigation District, or Government Project, state the number of shares or inches, acre feet, as the case may be in said system

App. No. Decree No.	NAME OF APPROPRIATOR TO WHOM DECREED	NAME OF STREAM	Date App. Date Priority	Miner's Inches	In Use	NAME OF DITCH (Water Delivered By)	R/F		P/G/S	Present Irr. Acres	Irrigable Acres
							No.				
*See Dist		Burnt Fork Creek				Sunset Ditch	5	R		65	0

NOTE: R—Denotes Regular Irrigation. F—Flood Irrigation. P—Water diverted by means of pumping. G—Water diverted by gravity. S—Stored Water.

Condition of System Good Topography Bench River Basin

Adequate Supply: Yes X No Explain

Remarks * George Clevidence is signed up for 100 Acres under the Sunset Irrigation District.

Also in: Plat No. 10 Twp. 8N Rge. 19W	Plat No. Twp. Rge.	Plat No. Twp. Rge.
Plat No. Twp. Rge.	Plat No. Twp. Rge.	Plat No. Twp. Rge.

Information From: Ed Sims

F-1-A 3M-9-55

County Ravalli

T. 8N R. 19W Plat No. 10

Farm Checked: Date 8-6-57

STATE OF MONTANA STATE ENGINEERS OFFICE

Photo No. 3P-22

By D. Pouliot & G. Tate Water Resources Survey Sunset Orchards #1-#2-#3 Sunset Orchards #3, Lots 5-12 Sec. 9, Lots 34-40, 43-58, Sec. 8.

Legal Land Owner Joseph Emery & Nellie Wallace Address

Operator Same Address

Water is delivered by: 1. Private System; 2. Ditch Company; 3. State Project; 4. Federal Project; 5. Irrigation District X

If under Ditch Company, Irrigation District, or Government Project, state the number of shares or inches, acre feet, as the case may be in said system

Table with 12 columns: App. No. Decree No., NAME OF APPROPRIATOR TO WHOM DECREED, NAME OF STREAM, Date App. Date Priority, Minor's Inches, In Use, NAME OF DITCH (Water Delivered By), No., R/F, P/G/S, Present Irr. Acres, Irrigable Acres. Row 1: *See Dist, Burnt Fork Creek, Sunset Ditches (Baker & Highline), 5, R, 294.13, 0.

NOTE: R—Denotes Regular Irrigation. F—Flood Irrigation. P—Water diverted by means of pumping. G—Water diverted by gravity. S—Stored Water.

Condition of System Good Topography Bench River Basin

Adequate Supply: Yes X No Explain Remarks * Joseph Emery & Nellie Wallace are signed up for 294.13 acres under the Sunset Irrigation District.

Table with 3 columns: Also in: Plat No., Twp., Rge. (repeated for three different locations).

Information From: George Terry & Ed Sims

F-1-A 3M-9-55

County Ravalli

STATE OF MONTANA
STATE ENGINEERS OFFICE

T...BN...R...19N... Plat No...10

Farm Checked: Date...8-6-57

Photo No...3P-125; 3P-22

Water Resources Survey

By D. Pouliot & G. Tate Sunset Orchards #1-#2-#3
Sunset Orchards #3 - Lots 1-8, 23-30-41-32-33, Sec. 8

Legal Land Owner Russell & Mae Foust Address

Operator Lloyd Smith Address

Water is delivered by:— 1. Private System; 2. Ditch Company; 3. State Project; 4. Federal Project; 5. Irrigation District X

If under Ditch Company, Irrigation District, or Government Project, state the number of shares or inches, acre feet, as the case may be in said system

App. No. Decree No.	NAME OF APPROPRIATOR TO WHOM DECREEED	NAME OF STREAM	Date App. Date Priority	Miner's Inches	In Use	NAME OF DITCH (Water Delivered By)	No.	R/F	P/G/S	Present Irr. Acres	Irrigable Acres
*See Dist		Burnt Fork Creek				Baker Ditch	5	R		183.5	0

NOTE: R—Denotes Regular Irrigation. F—Flood Irrigation. P—Water diverted by means of pumping. G—Water diverted by gravity. S—Stored Water.

Condition of System Good Topography Bench River Basin

Adequate Supply: Yes No..... Explain

Remarks
* Russell & Mae Foust are signed up for 183.5 Acres under the Sunset Irrigation District,

.....
.....
.....
.....
.....
.....
.....
.....
.....
.....
.....
.....

Also in: Plat No..... Twp..... Rge.....	Plat No..... Twp..... Rge.....	Plat No..... Twp..... Rge.....
Plat No..... Twp..... Rge.....	Plat No..... Twp..... Rge.....	Plat No..... Twp..... Rge.....

Information From:
George Terry & Ed Sims

F-1-A 3M-9-55

County Ravalli

T. 8N R. 19W Plat No. 10

Farm Checked: Date 8-6-57

STATE OF MONTANA
STATE ENGINEERS OFFICE
Water Resources Survey

Photo No. 3P-125

By D. Pouliot & G. Tate Sunset Orchards #1-#2-#3 Sunset Orchards #3 - Lots 9-22, Sec. 8

Legal Land Owner Elmer & Sadie Miller Address _____

Operator Thomas Redjou Address _____

Water is delivered by:— 1. Private System; 2. Ditch Company; 3. State Project; 4. Federal Project; 5. Irrigation District X

If under Ditch Company, Irrigation District, or Government Project, state the number of shares or inches, acre feet, as the case may be in said system _____

App. No. Decree No.	NAME OF APPROPRIATOR TO WHOM DECREED	NAME OF STREAM	Date App. Date	App. Priority	Miner's Inches	In Use	NAME OF DITCH (Water Delivered By)	No.	R/F	P/G/S	Present Irr. Acres	Irrigable Acres
* See Dist		Burnt Fork Creek					Sunset Ditch	5	R		137.5	0

NOTE: R—Denotes Regular Irrigation. F—Flood Irrigation. P—Water diverted by means of pumping. G—Water diverted by gravity. S—Stored Water.

Condition of System Good Topography Bench River Basin _____

Adequate Supply: Yes X No _____ Explain _____

Remarks *Elmer & Sadie Miller are signed up for 137.5 Acres under the Sunset Irrigation District.

Also in: Plat No. _____ Twp. _____ Rge. _____	Plat No. _____ Twp. _____ Rge. _____	Plat No. _____ Twp. _____ Rge. _____
Plat No. _____ Twp. _____ Rge. _____	Plat No. _____ Twp. _____ Rge. _____	Plat No. _____ Twp. _____ Rge. _____

Information From: George Terry & Ed Sims

F-1-A 3M-9-55

County Ravalli

STATE OF MONTANA
 STATE ENGINEERS OFFICE
 Water Resources Survey

T. 8N. R. 19W. Plat No. 10.

Farm Checked: Date 8-6-57

Photo No. 3P-125

By D. Pouliot & G. Tate Sunset Orchards #1-#2-#3

Sunset Orchards #3 - Lots 1-4, Sec. 9

Legal Land Owner Herman Stemman, Jr. Address

Operator Same Address

Water is delivered by:— 1. Private System; 2. Ditch Company; 3. State Project; 4. Federal Project; 5. Irrigation District X

If under Ditch Company, Irrigation District, or Government Project, state the number of shares or inches, acre feet, as the case may be in said system

App. No. Decree No.	NAME OF APPROPRIATOR TO WHOM DECREE	NAME OF STREAM	Date App. Date Priority	Miner's Inches	In Use	NAME OF DITCH (Water Delivered By)	No.	R/F	P/G/S	Present Irr. Acres	Irrigable Acres
* See Dist		Burnt Fork Creek				Highline Ditch	5	R		40	0

NOTE: R—Denotes Regular Irrigation. F—Flood Irrigation. P—Water diverted by means of pumping. G—Water diverted by gravity. S—Stored Water.

Condition of System Good Topography Bench River Basin

Adequate Supply: Yes. X No. Explain

Remarks

* H. F. Stemman, Jr., is signed up for 40 Acres under the Sunset Irrigation District.

Also in: Plat No. Twp. Rge.	Plat No. Twp. Rge.	Plat No. Twp. Rge.
Plat No. Twp. Rge.	Plat No. Twp. Rge.	Plat No. Twp. Rge.

Information From:
 George Terry & Ed Sims

F-1-A 3M-9-55

County

STATE OF MONTANA
STATE ENGINEERS OFFICE
Water Resources Survey

T. 8N R. 19W Plat No. 10

Farm Checked: Date 8-12-57

Photo No. 3P-125

By D. Pouliot & G. Tate Sunset Orchards #1-#2-#3
Sunset Orchards #3 - Lots 13-36, 49-52, Sec. 9

Legal Land Owner Michael Thoft Address

Operator Same Address

Water is delivered by: 1. Private System; 2. Ditch Company; 3. State Project; 4. Federal Project; 5. Irrigation District X

If under Ditch Company, Irrigation District, or Government Project, state the number of shares or inches, acre feet, as the case may be in said system

App. No. Decree No.	NAME OF APPROPRIATOR TO WHOM DECREED	NAME OF STREAM	Date App. Date Priority	Miner's Inches	In Use	NAME OF DITCH (Water Delivered By)	No.	R/F	P/G/S	Present Irr. Acres	Irrigable Acres
* See Dist		Burnt Fork Creek				Sunset Ditches (Baker & Highline)	5	R		235	0

NOTE: R—Denotes Regular Irrigation. F—Flood Irrigation. P—Water diverted by means of pumping. G—Water diverted by gravity. S—Stored Water.

Condition of System Good Topography Bench River Basin

Adequate Supply: Yes X No Explain

Remarks

* Michael Thoft is signed up for 277 Acres under the Sunset Irrigation District.

D-394 has 50 M.I. in exchange with the Supply Ditch Association.

Also in: Plat No. Twp. Rge.	Plat No. Twp. Rge.	Plat No. Twp. Rge.
Plat No. Twp. Rge.	Plat No. Twp. Rge.	Plat No. Twp. Rge.

Information From:
Ed Sims

F-1-A
County Ravalli

Farm Checked: Date 8-12-57

By D. Pouliot & Geo. Tate

Legal Land Owner Michael Thoft, Jr.

Operator Same

Water is delivered by:— 1. Private System; 2. Ditch Company;

If under Ditch Company, Irrigation District, or Government Project, state the number of shares or inches, acre feet, as the case may be in said system

STATE OF MONTANA
STATE ENGINEERS OFFICE
Water Resources Survey

T. 2N R. 12W Plat No. 10

Photo No. 3P-125

App. No. Decree No.	NAME OF APPROPRIATOR TO WHOM DECREED	NAME OF STREAM	Date App. Date Priority	Minor's Inches	In Use	NAME OF DITCH (Water Delivered By)				Present Irr. Acres	Irrigable Acres
							No.	R/F	P/G/S		
D-381	George W. Johnson #1	*No. Fk. Burnt Fk. Cr.	4-10-25	75	Yes	Thoft	1	R		14	0
D-412	Francis M. Smith	*So. Fk. Burnt Fk. Cr.	4-10-21	69-2/3	Part	Thoft	1	F		13	0

NOTE: R—Denotes Regular Irrigation. F—Flood Irrigation. P—Water diverted by means of pumping. G—Water diverted by gravity. S—Stored Water.

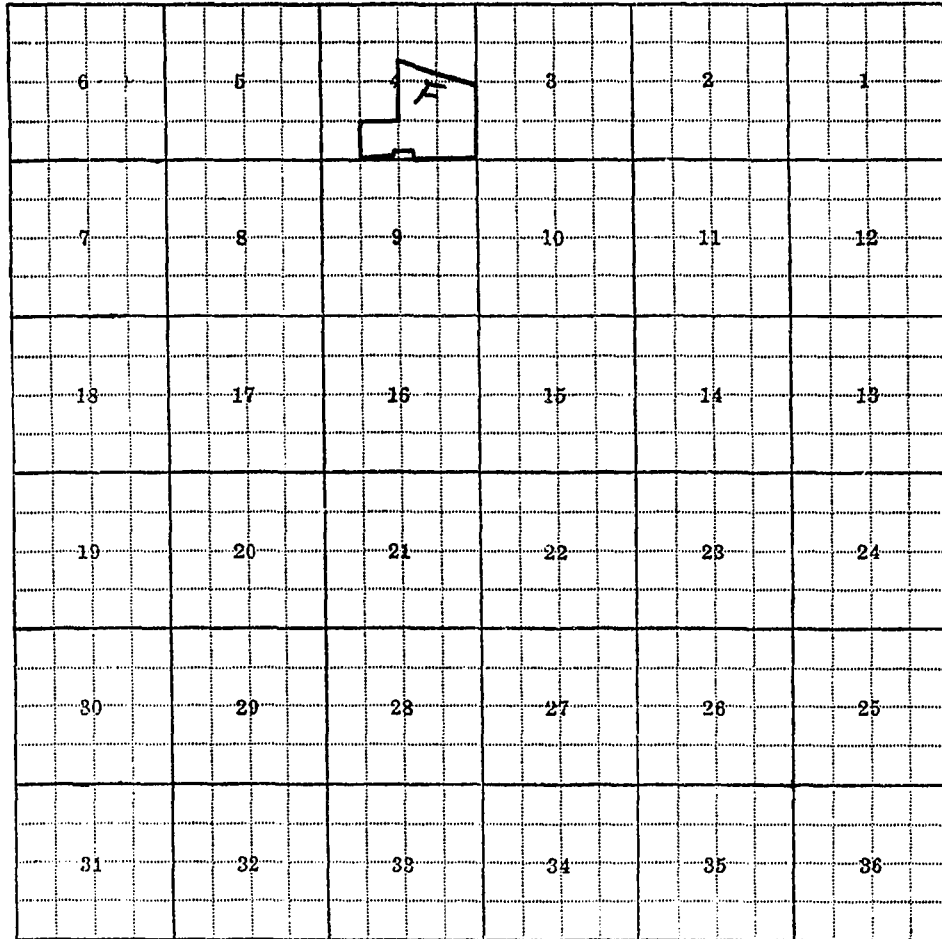
Condition of System Good Topography Bench River Basin Columbia River, No. Burnt Fk. Cr.

Adequate Supply: Yes x No Explain So. Burnt Fk. Creek

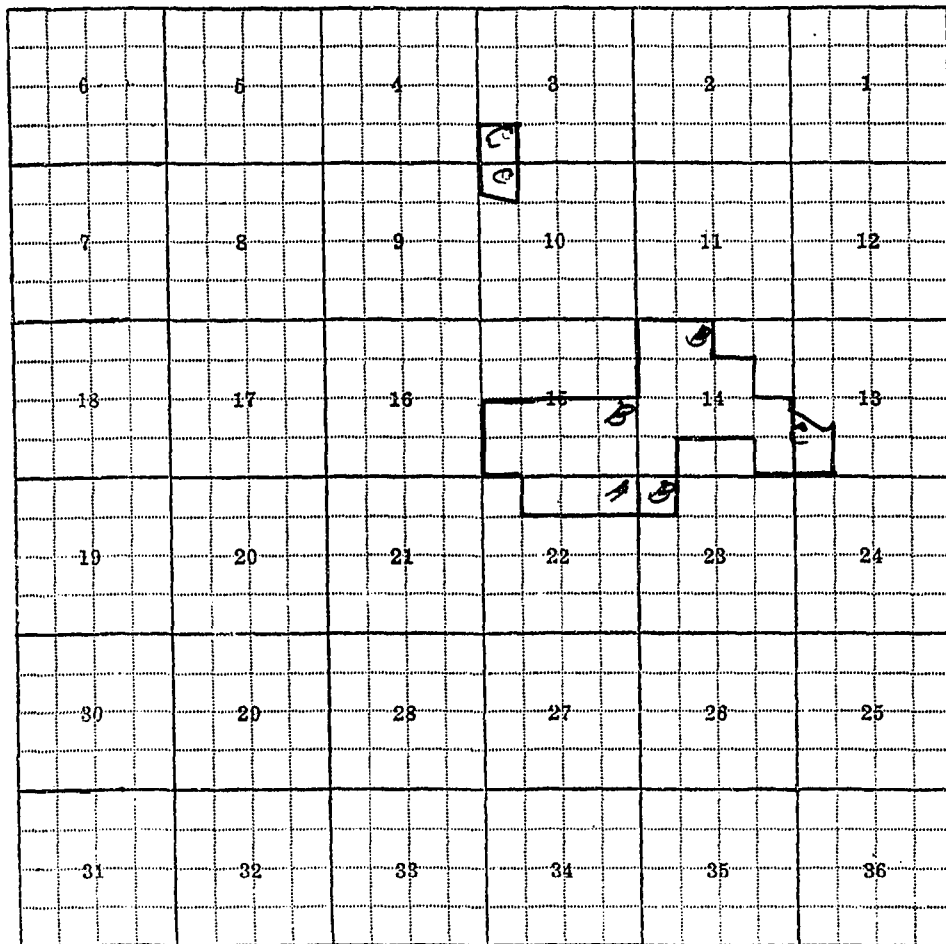
Remarks *Decree has stream as Burnt Fk. Creek but ditches actually take out of the North & South Forks

Also in: Plat No. <u> </u> Twp. <u> </u> Rge. <u> </u>	Plat No. <u> </u> Twp. <u> </u> Rge. <u> </u>	Plat No. <u> </u> Twp. <u> </u> Rge. <u> </u>
Plat No. <u> </u> Twp. <u> </u> Rge. <u> </u>	Plat No. <u> </u> Twp. <u> </u> Rge. <u> </u>	Plat No. <u> </u> Twp. <u> </u> Rge. <u> </u>

Information From:
Ed. Sims



4-E



3-C; 10-C; 13-C; 14-B; 15-B; 22-A; 23-B;