9
T8N-R20W

F-1-A

County Ravalli

Farm Checked: Date 10-2-57

By Bill Lamb eth & Dave Pouliot

**STATE OF MONTANA**
**STATE ENGINEERS OFFICE**
**Water Resources Survey**

T 8N R 20W Plat No 9

Photo No 2P-40 (Sec. 29)
2P-83 (Sec. 28)
2P-82 (Sec. 21)

Legal Land Owner Lena M. Amos Address Stevensville, Montana

Operator ..... Address .....

Water is delivered by:— 1. Private System; X 2. Ditch Company; 3. State Project; 4. Federal Project; 5. Irrigation District

If under Ditch Company, Irrigation District, or Government Project, state the number of shares or inches, acre feet, as the case may be in said system .....

| App. No. Decree No. | NAME OF APPROPRIATOR TO WHOM DECREED | NAME OF STREAM | Date App. Date Priority | Miner's Inches | Use | NAME OF DITCH (Water Delivered By) | No. | R/F | P/G/S | Present Irr. Acres | Irrigable Acres |
|---|---|---|---|---|---|---|---|---|---|---|---|
| Case # | | | | | | | | | | | |
| 3684 | | Bitterroot River | | | | Spooner Ditch | 1 | F | | 0 | 126 |
| D-233 | A. L. Spooner | Bitterroot River | 5-1-04 | 400 | No | | | | | | |

NOTE: R—Denotes Regular Irrigation. F—Flood Irrigation. P—Water diverted by means of pumping. G—Water diverted by gravity. S—Stored Water.

Condition of System Needs repair Topography River Bottom River Basin Columbia River, Bitterroot River

Adequate Supply: Yes..... No..X.. Explain 1904

Remarks .....

| Also in: Plat No..... Twp..... Rge..... | Plat No..... Twp..... Rge..... | Plat No..... Twp..... Rge..... |
|---|---|---|
| Plat No..... Twp..... Rge..... | Plat No..... Twp..... Rge..... | Plat No..... Twp..... Rge..... |

Information From:
Field Survey

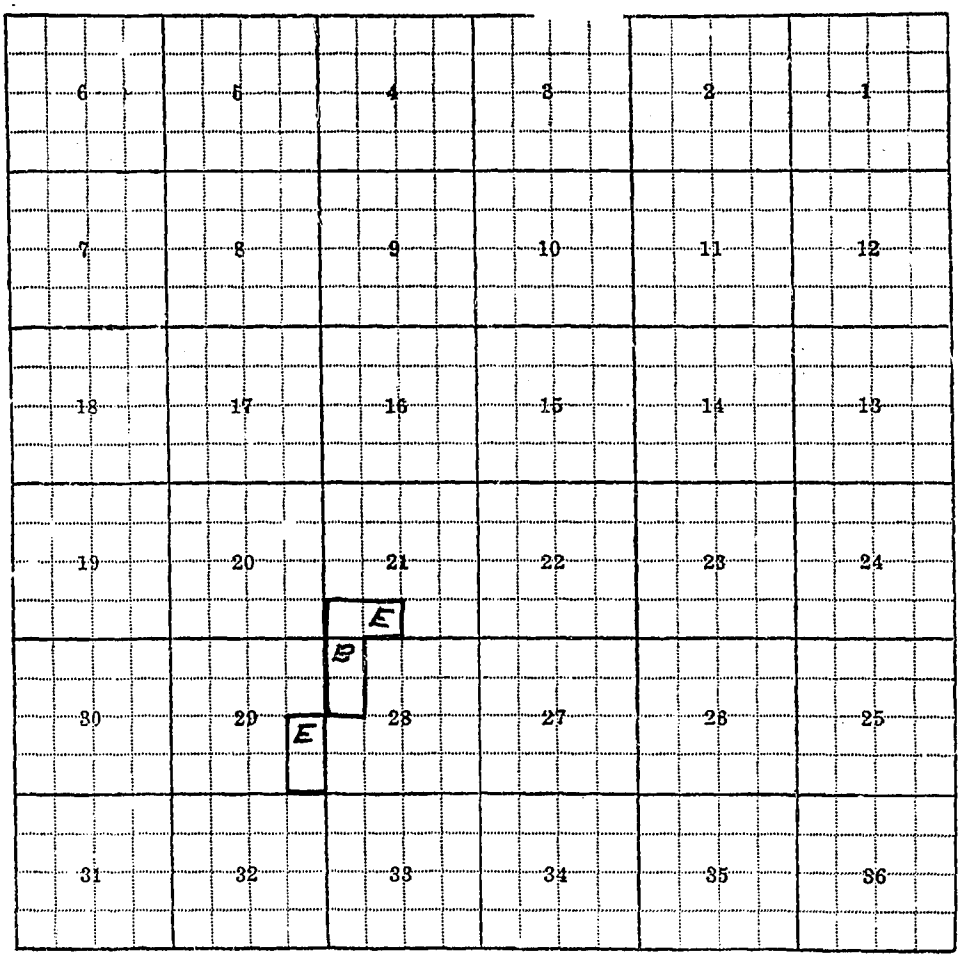
6
5
4
3
2
1
7
8
9
10
11
12
18
17
16
15
14
13
19
20
21
22
23
24
E
B
30
29
E
28
27
26
25
31
32
33
34
35
36

21-E., 28-B., 29-E

F-1-A

County Ravalli

Farm Checked: Date 10-2-57

By Bill Lambeth & Dave Poulin

**STATE OF MONTANA**
**STATE ENGINEERS OFFICE**
**Water Resources Survey**

T 8N R 20W Plat No 9

Photo No 2P-42 (Sec. 20)
2P-82 (Sec. 21)

Legal Land Owner Raymond & Alice Bailey Address

Operator Hughes Address Stevensville, Montana

Water is deliverd by:— 1. Private System; x 2. Ditch Company; 3. State Project; 4. Federal Project; 5. Irrigation District

If under Ditch Company, Irrigation District, or Government Project, state the number of shares or inches, acre feet, as the case may be in said system

| App. No. Decree No. | NAME OF APPROPRIATOR TO WHOM DECREED | NAME OF STREAM | Date App. Date Priority | Miner's Inches | In Use | NAME OF DITCH (Water Delivered By) | No. | R/F | P/G/S | Present Irr. Acres | Irrigable Acres |
|---|---|---|---|---|---|---|---|---|---|---|---|
| ~~Use~~ | | ~~Bitterroot River~~ | | | | Sprinkler | 1 | R | | ~~41~~ | ~~53~~ |
| A-1388 | Hazel M. Francis | Unnamed Springs ~~Sloughs & Swamps~~ | 3-3-41 | 500 | No | | | | | | |
| *A-1453 | Sara C. Boyd | | * 8-30-40 | 700 | No | | | | | | |
| *A-14538 | Andrew Boyd | | **4-21-22 | 500 | Yes | Sprinkler | 1 | R | | 41 | 53 |

NOTE: R—Denotes Regular Irrigation. F—Flood Irrigation. P—Water diverted by means of pumping. G—Water diverted by gravity. S—Stored Water.

Condition of System Good Topography River Bottom River Basin Columbia River, Bitterroot River

Adequate Supply: Yes x No Explain

Remarks Riparian Water

* A-14538 - not found until Survey & Abstract Examination was made in 1957.

** Both A-14538 & A-14538 were filed after the Bitterroot Decree Date ± 10-07

dated Sept 4 1912. The appropriation was not valid water thru decree

The Mean annual [illegible] Water Supply (computed by M.L. Bills 4-6-72)

| Also in: Plat No. | Twp. | Rge. | Plat No. | Twp. | Rge. | Plat No. | Twp. | Rge. |
|---|---|---|---|---|---|---|---|---|
| Plat No. | Twp. | Rge. | Plat No. | Twp. | Rge. | Plat No. | Twp. | Rge. |

Information From:
Earl Mendel

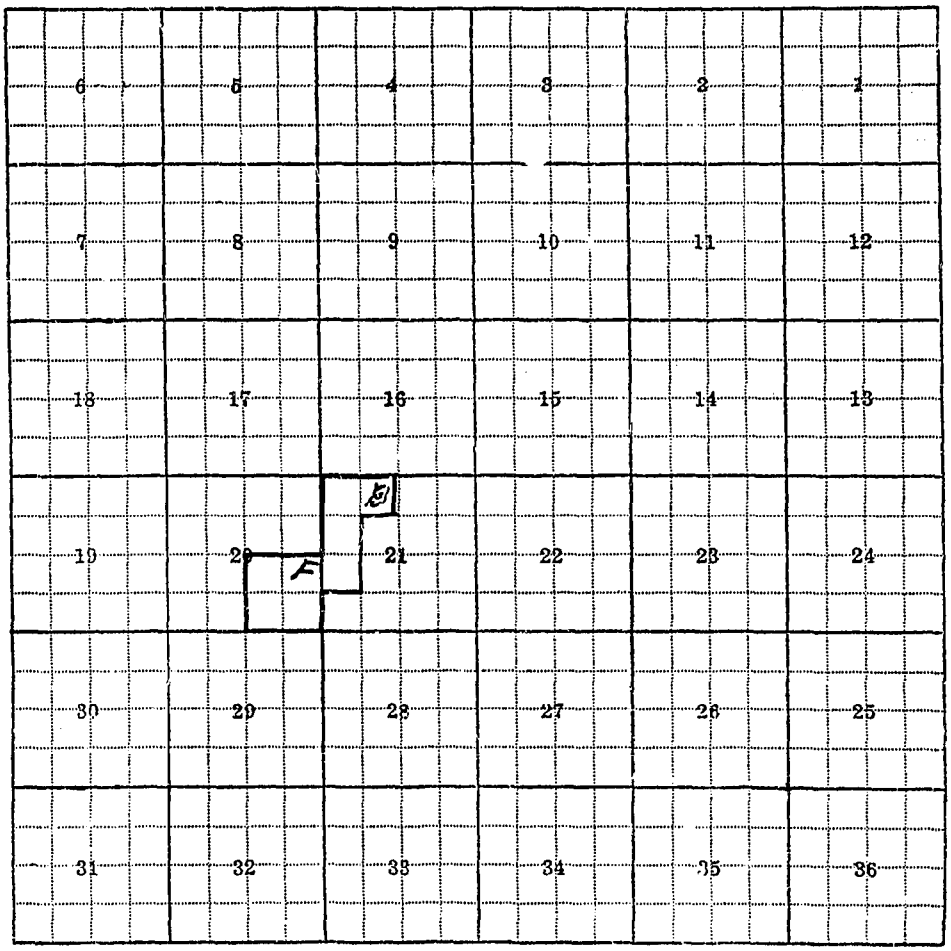
6
5
4
3
2
1
7
8
9
10
11
12
18
17
16
15
14
13
19
20
21
22
23
24
30
29
28
27
26
25
31
32
33
34
35
36
B
F

20-F, 21-B

F-1-A

County Ravalli

STATE OF MONTANA
STATE ENGINEERS OFFICE
Water Resources Survey

T 8N R 20W Plat No. 9

Farm Checked: Date 9-30-57

Photo No. 2P-79

By Bill Lambeth & Dave Pouliot

Legal Land Owner * Lee & Lucille Bass Address Stevensville, Montana

Operator Same Address

Water is deliverd by:— 1. *Private System;* 2. *Ditch Company;* X 3. *State Project;* 4. *Federal Project;* 5. *Irrigation District*

If under Ditch Company, Irrigation District, or Government Project, state the number of shares or inches, acre feet, as the case may be in said system

| App. No. Decree No. | NAME OF APPROPRIATOR TO WHOM DECREED | NAME OF STREAM | Date App. Date Priority | Miner's Inches | In Use | NAME OF DITCH (Water Delivered By) | No. | R/F | P/G/S | Present Irr. Acres | Irrigable Acres |
|---|---|---|---|---|---|---|---|---|---|---|---|
| D-208 | Union Ditch Co. | Bitterroot River | 4-10-89 | 1860 | .125 | | | | | | |
| | | | | | shs. | Union Ditch | 2 | R | | 10 | 0 |

NOTE: R—Denotes Regular Irrigation. F—Flood Irrigation. P—Water diverted by means of pumping. G—Water diverted by gravity. S—Stored Water.

Condition of System Good Topography Valley River Basin Columbia River, Bitterroot River

Adequate Supply: Yes X No Explain

Remarks *Also in Mays Addition to Stevensville

Lee Bass is signed up for .125 shares Under the Union Ditch Company (Mutual) (21.125")

| | | | |
|---|---|---|---|
| Also in: Plat No. 5 Twp. 9N. Rge. 20W. | Plat No. Twp. Rge. | Plat No. Twp. Rge. | Information From: |
| Plat No. Twp. Rge. | Plat No. Twp. Rge. | Plat No. Twp. Rge. | Field Survey |


C
6
5
4
3
2
1
7
8
9
10
11
12
18
17
16
15
14
13
19
20
21
22
23
24
30
29
28
27
26
25
31
32
33
34
35
36

3-C

F-1-A

County Ravalli

STATE OF MONTANA
STATE ENGINEERS OFFICE
Water Resources Survey

T. 8N R. 20W Plat No. 9

Farm Checked: Date 9-30-57

Photo No. 2P-79

By Bill Lambeth & Dave Pouliot

Legal Land Owner Ben & Grace Belville Address Stevensville, Montana

Operator Same Address

Water is deliverd by:— 1. Private System; 2. Ditch Company; X 3. State Project; 4. Federal Project; 5. Irrigation District

If under Ditch Company, Irrigation District, or Government Project, state the number of shares or inches, acre feet, as the case may be in said system

| App. No. Decree No. | NAME OF APPROPRIATOR TO WHOM DECREED | NAME OF STREAM | Date App. Date Priority | Miner's Inches | In Use | NAME OF DITCH (Water Delivered By) | No. | R/F | P/G/S | Present Irr. Acres | Irrigable Acres |
|---|---|---|---|---|---|---|---|---|---|---|---|
| D-208 | Union Ditch Co. | Bitterroot River | 4-10-89 | 1860 | .10416 shs. | Union Ditch | 2 | R | | 8 | 0 |

NOTE: R—Denotes Regular Irrigation. F—Flood Irrigation. P—Water diverted by means of pumping. G—Water diverted by gravity. S—Stored Water.

Condition of System Good Topography Valley River Basin Columbia River Bitterroot River

Adequate Supply: Yes X No Explain

Remarks Ben Belville is signed up for .04166 & .0625 shares under the Union Ditch Company (Mutual) (.10416 shares)

| | | |
|---|---|---|
| Also in: Plat No. Twp. Rge. | Plat No. Twp. Rge. | Plat No. Twp. Rge. |
| Plat No. Twp. Rge. | Plat No. Twp. Rge. | Plat No. Twp. Rge. |

Information From:

Field Survey

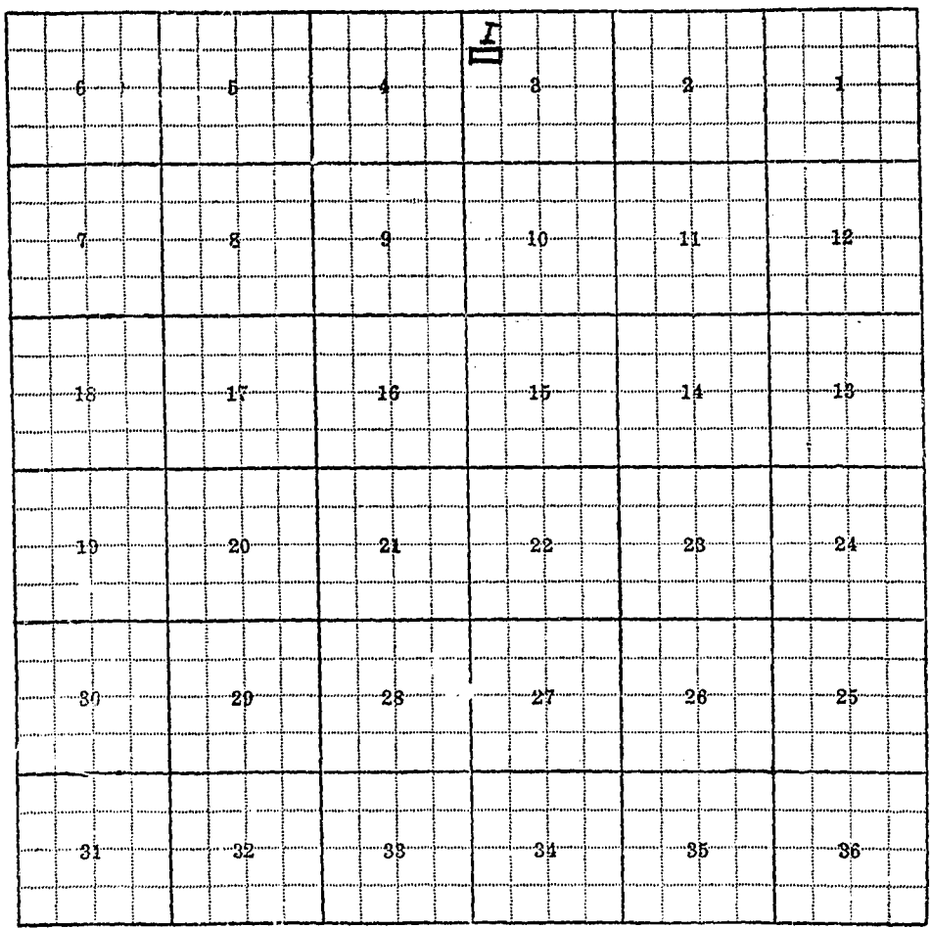
I
6
5
4
3
2
1
7
8
9
10
11
12
18
17
16
15
14
13
19
20
21
22
23
24
30
29
28
27
26
25
31
32
33
34
35
36

3-I

F-1-A

County Ravalli

STATE OF MONTANA
STATE ENGINEERS OFFICE
Water Resources Survey

T. 8N R. 20W Plat No. 9

Farm Checked: Date 10-4-57

Photo No. 2P-41

By Carpenter & Chadbourne

Legal Land Owner J. A. & Blanche Briggs Address Victor, Montana

Operator ..... Address .....

Water is deliverd by:— 1. Private System; X 2. Ditch Company; 3. State Project; 4. Federal Project; 5. Irrigation District

If under Ditch Company, Irrigation District, or Government Project, state the number of shares or inches, acre feet, as the case may be in said system .....

| App. No. Decree No. | NAME OF APPROPRIATOR TO WHOM DECREED | NAME OF STREAM | Date App. Date Priority | Miner's Inches | In Use | NAME OF DITCH (Water Delivered By) | No. | R/F | P/G/S | Present Irr. Acres | Irrigable Acres |
|---|---|---|---|---|---|---|---|---|---|---|---|
| D-109 | J. L. Humble | Big Creek | 4-1-71 | 145 | 58 | | | | | | |
| | | | 11-1-84 | 20 | 8 | Humble Ditch | 1 | R) | | 101 | 0 |
| D-105 | T. H. Hanbidge | Big Creek | 4-1-71 | 58 | Part | | | ) | | | |
| | | | 11-1-84 | 8 | Part | Humble Ditch | 1 | R) | | | |

NOTE: R—Denotes Regular Irrigation. F—Flood Irrigation. P—Water diverted by means of pumping. G—Water diverted by gravity. S—Stored Water.

Condition of System Good Topography Bench River Basin Columbia River, Big Creek

Adequate Supply: Yes x No ..... Explain .....

Remarks .....

| Also in: Plat No. | Twp. | Rge. | Plat No. | Twp. | Rge. | Plat No. | Twp. | Rge. |
|---|---|---|---|---|---|---|---|---|
| Plat No. | Twp. | Rge. | Plat No. | Twp. | Rge. | Plat No. | Twp. | Rge. |

Information From:
Harley Esche


6
5
4
3
2
1
7
8
9
10
11
12
18
17
16
15
14
13
C
19
20
21
22
23
24
30
29
28
27
26
25
31
32
33
34
35
36

19-C

F-1-A

County Ravalli

Farm Checked: Date 10-18-57

By Bill Lambeth & Dave Poulint

**STATE OF MONTANA**
**STATE ENGINEERS OFFICE**
**Water Resources Survey**

T 8N R 20W Plat No 9

Photo No 2P-42

Legal Land Owner Russell & Mary Ellen Buhler Address Victor, Montana

Operator Same Address

Water is deliverd by:— 1. Private System; X 2. Ditch Company; X 3. State Project; 4. Federal Project; 5. Irrigation District

If under Ditch Company, Irrigation District, or Government Project, state the number of shares or inches, acre feet, as the case may be in said system

| App. No. Decree No. | NAME OF APPROPRIATOR TO WHOM DECREED | NAME OF STREAM | Date App. Date Priority | Miner's Inches | In Use | NAME OF DITCH (Water Delivered By) | No. | R/F | P/G/S | Present Irr. Acres | Irrigable Acres |
|---|---|---|---|---|---|---|---|---|---|---|---|
| D-112 | Mahala La Fountain | Big Creek | 6-15-87 | 100 | Yes | Clark Ditch | 1 | R | | | |
| A-1661 | G. M. Robinson | Seepage, Waste, Drain | 4-1-00 | 120 | Yes | Clark Ditch | | | | | |
| A-1662 | G. M. Robinson | Seepage, Waste, Drain | 8-28-29 | All | Yes | | | | | | |
| A-1663 | G. M. Robinson | Seepage, Waste, Drain | 12-4-29 | All | Yes | Clark Ditch | 1 | R | | 74 | 0 |
| A-1664 | G. M. Robinson | Seepage, Waste, Drain | 8-28-29 | All | Yes | | | | | | |
| A-1665 | G. M. Robinson | Seepage, Waste, Drain | 9-16-36 | All | Yes | | | | | | |
| Lake | | Big Creek Lake | | | | Clark Ditch | 2 | R | | | |

NOTE: R—Denotes Regular Irrigation. F—Flood Irrigation. P—Water diverted by means of pumping. G—Water diverted by gravity. S—Stored Water.

Condition of System Good Topography Valley River Basin Columbia River, Big Creek & Seepage

Adequate Supply: Yes X No Explain

Remarks Russell Buhler is signed up for 111.11 shares under the Big Creek Lakes Reservoir Association.

| Also in: Plat No. Twp. Rge. | Plat No. Twp. Rge. | Plat No. Twp. Rge. |
|---|---|---|
| Plat No. Twp. Rge. | Plat No. Twp. Rge. | Plat No. Twp. Rge. |

Information From:

Russell Buhler

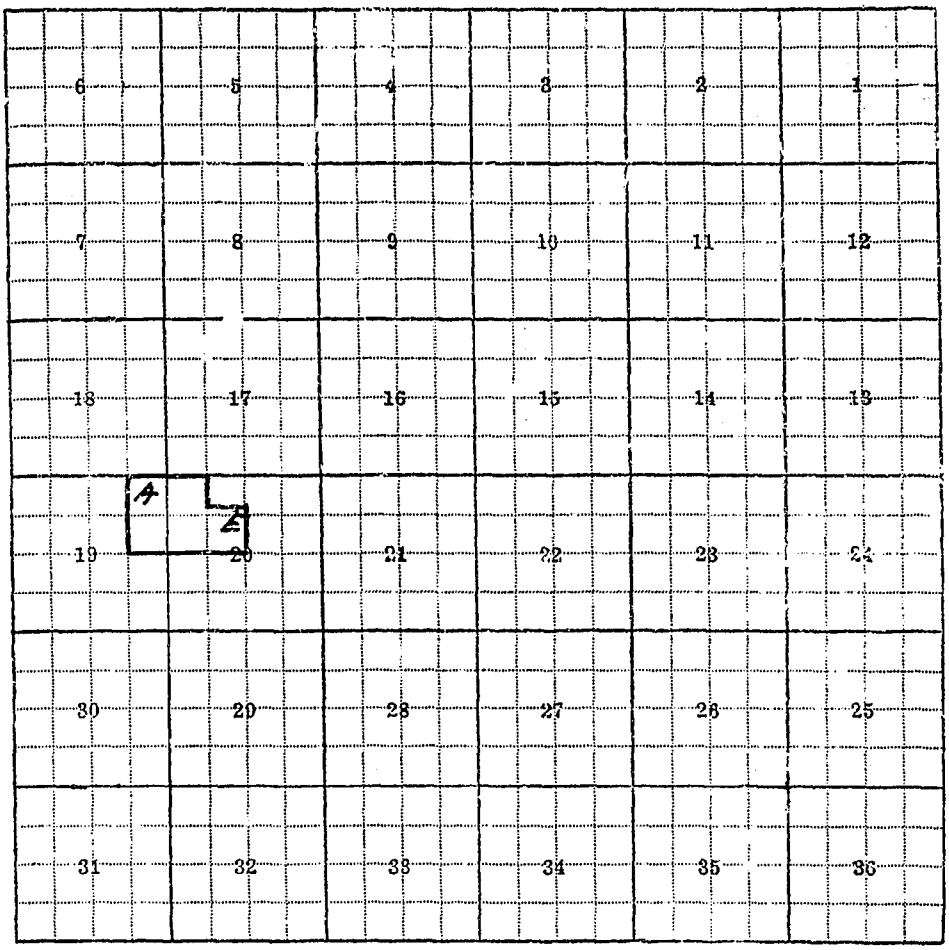
6
5
4
3
2
1
7
8
9
10
11
12
18
17
16
15
14
13
A
B
19
20
21
22
23
24
30
29
28
27
26
25
31
32
33
34
35
36

19-A, 20-E

F-1-A

County Ravalli

Farm Checked: Date 10-4-57

By Chadbourne

**STATE OF MONTANA**
**STATE ENGINEERS OFFICE**
**Water Resources Survey**

T 8N R 20W Plat No. 9

Photo No. 2P-43

Legal Land Owner John & Dorothy Buker Address Victor, Montana

Operator Same Address

Water is delivered by:— 1. Private System; X 2. Ditch Company; X 3. State Project; 4. Federal Project; 5. Irrigation District

If under Ditch Company, Irrigation District, or Government Project, state the number of shares or inches, acre feet, as the case may be in said system

| App. No. Decree No. | NAME OF APPROPRIATOR TO WHOM DECREED | NAME OF STREAM | Date App. Date Priority | Miner's Inches | In Use | NAME OF DITCH (Water Delivered By) | No. | R/F | P/G/S | Present Irr. Acres | Irrigable Acres |
|---|---|---|---|---|---|---|---|---|---|---|---|
| D-93 | J. M. Buker | Big Creek | 7-1-87 | 70 | Yes | | | | | | |
| | | | 7-1-94 | 20 | Yes | Buker Ditch | 1 | R | | 40 | 0 |
| A-1496 | John M. Buker | Seepage, Waste, drain | 8-13-28 | All | Yes | Buker Ditch | 1 | F | | | |
| D-131 | Big Creek Lakes | | | | | | | | | | |
| | Res. Association | Big Creek Lake | 8-21-05 | 2420 | 102.31 | | | | | | |
| | | | | a.f. | shs. | Buker Ditch | 1 | R | | | |
| A-1368 | John Buker | John Buker Lake | 8-30-07 | 250 | never perfected | | | | | | |

NOTE: R—Denotes Regular Irrigation. F—Flood Irrigation. P—Water diverted by means of pumping. G—Water diverted by gravity. S—Stored Water.

Condition of System Good Topography 2nd Bench River Basin Columbia River, Big Cr. & Seepage

Adequate Supply: Yes X No Explain

Remarks John Buker is signed up for 102.31 shares under the Big Creek Lakes Reservoir Association.

| Also in: Plat No. 8 Twp. 8N Rge. 21W | Plat No. Twp. Rge. | Plat No. Twp. Rge. |
|---|---|---|
| Plat No. Twp. Rge. | Plat No. Twp. Rge. | Plat No. Twp. Rge. |

Information From:

John Buker

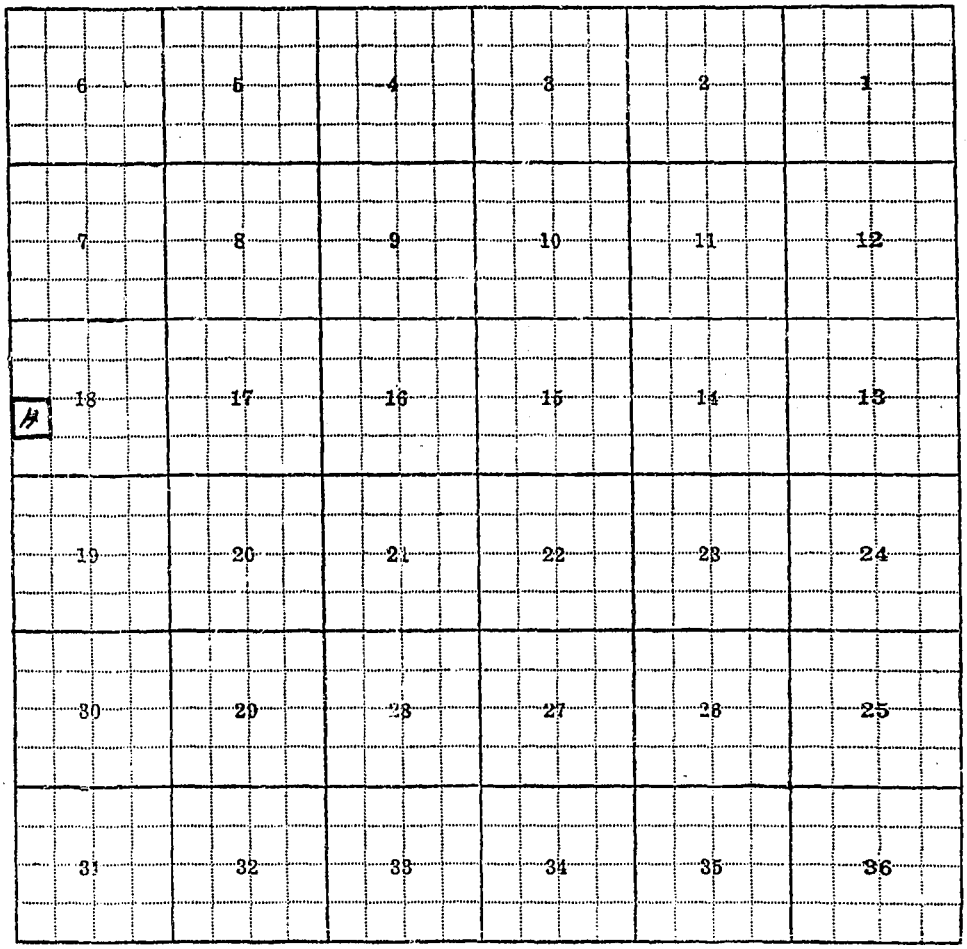
6
5
4
3
2
1
7
8
9
10
11
12
18
17
16
15
14
13
19
20
21
22
23
24
30
29
28
27
26
25
31
32
33
34
35
36

18-H

F-1-A

County Ravalli

Farm Checked: Date 9-30-57

By Bill Lambeth & Dave Pouliot

**STATE OF MONTANA**
**STATE ENGINEERS OFFICE**
**Water Resources Survey**

T 8N R 20W Plat No 9

Photo No 2P-79

Legal Land Owner Mary Caterino Address Stevensville, Montana

Operator Bill Barrington Address Stevensville, Montana

Water is deliverd by:— 1. Private System; 2. Ditch Company; X 3. State Project; 4. Federal Project; 5. Irrigation District

If under Ditch Company, irrigation District, or Government Project, state the number of shares or inches, acre feet, as the case may be in said system

| App. No. Decree No. | NAME OF APPROPRIATOR TO WHOM DECREED | NAME OF STREAM | Date App. Date Priority | Miner's Inches | In Use | NAME OF DITCH (Water Delivered By) | No. | R/F | P/G/S | Present Irr. Acres | Irrigable Acres |
|---|---|---|---|---|---|---|---|---|---|---|---|
| D-208 | Union Ditch Co. | Bitterroot River | 4-10-89 | 1960 | .02958 | | | | | | |
| | | | | | shs. | Union Ditch | 2 | R | | 10 | 0 |

NOTE: R—Denotes Regular Irrigation. F—Flood Irrigation. P—Water diverted by means of pumping. G—Water diverted by gravity. S—Stored Water.

Condition of System Good Topography Valley River Basin Columbia River, Bitterroot River

Adequate Supply: Yes X No Explain

Remarks Mary Caterino is signed up for .02958 shares under the Union Ditch Company (Mutual)

| Also in: Plat No. Twp. Rge. | Plat No. Twp. Rge. | Plat No. Twp. Rge. |
|---|---|---|
| Plat No. Twp. Rge. | Plat No. Twp. Rge. | Plat No. Twp. Rge. |

Information From:

Mrs. Bell Barrington

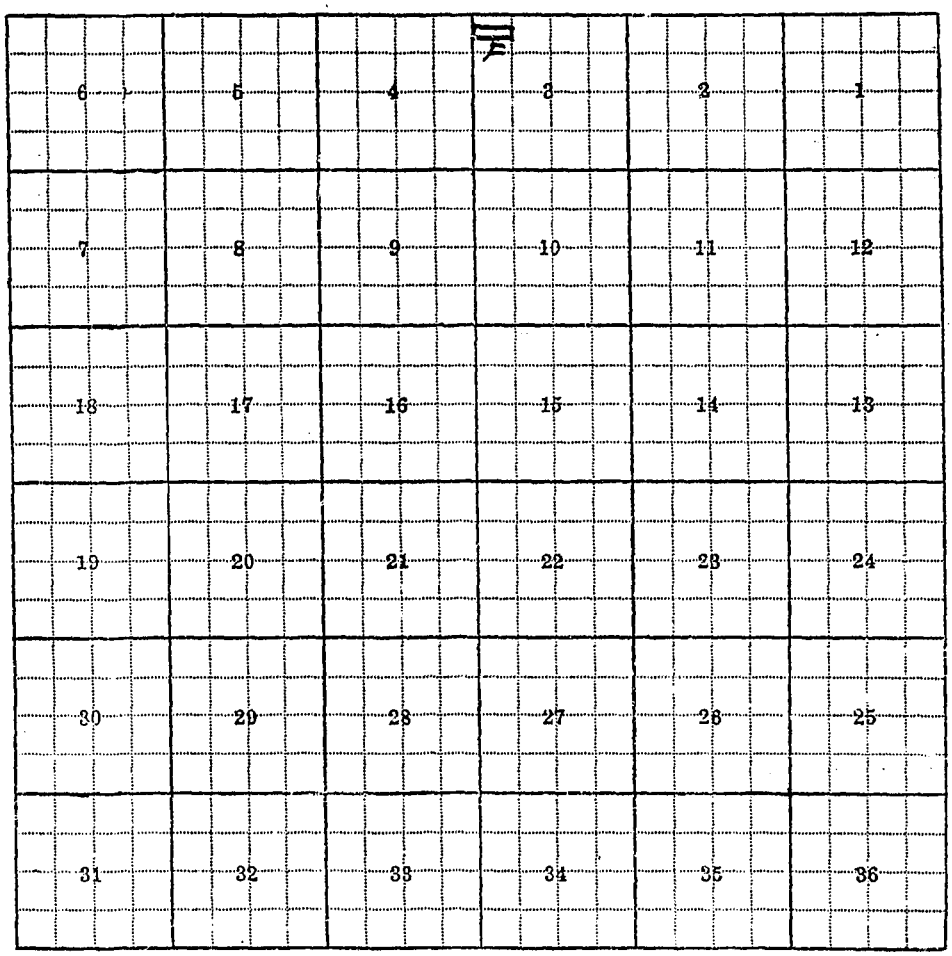
6
5
4
3
2
1
7
8
9
10
11
12
18
17
16
15
14
13
19
20
21
22
23
24
30
29
28
27
26
25
31
32
33
34
35
36

3-F

F-1-A

County Ravalli

STATE OF MONTANA
STATE ENGINEERS OFFICE
Water Resources Survey

T. 8N R. 20W Plat No. 9

Farm Checked: Date 10-6-57

Photo No. 2P-40

By Bill Lambeth & Dave Pouliot

Legal Land Owner Joseph & Betty Chilson Address

Operator Neil Overlauf Address Victor, Montana

Water is deliverd by:— 1. Private System; X 2. Ditch Company; 3. State Project; 4. Federal Project; 5. Irrigation District

If under Ditch Company, Irrigation District, or Government Project, state the number of shares or inches, acre feet, as the case may be in said system

| App. No. Decree No. | NAME OF APPROPRIATOR TO WHOM DECREED | NAME OF STREAM | Date App. Date Priority | Miner's Inches | In Use | NAME OF DITCH (Water Delivered By) | No. | R/F | P/G/S | Present Irr. Acres | Irrigable Acres |
|---|---|---|---|---|---|---|---|---|---|---|---|
| D-56 | J. Y. Kemp | Bear Creek | 4-1-73 | 10 | Yes | No. 1 Ditch | 1 | R | | 10 | 0 |

NOTE: R—Denotes Regular Irrigation. F—Flood Irrigation. P—Water diverted by means of pumping. G—Water diverted by gravity. S—Stored Water.

Condition of System Good Topography Valley River Basin Columbia River, Bear Creek

Adequate Supply: Yes X No Explain

Remarks

| Also in: Plat No. Twp. Rge. | Plat No. Twp. Rge. | Plat No. Twp. Rge. |
|---|---|---|
| Plat No. Twp. Rge. | Plat No. Twp. Rge. | Plat No. Twp. Rge. |

Information From:

Cliff Soper

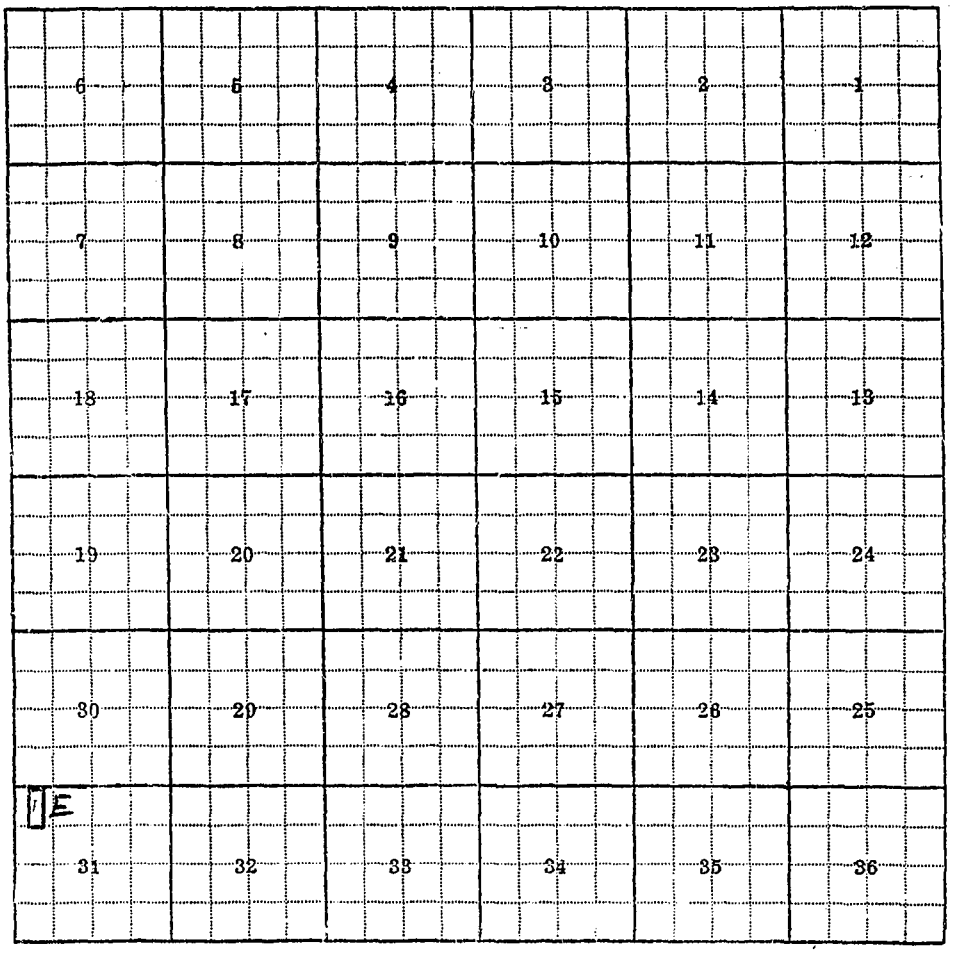
6
5
4
3
2
1
7
8
9
10
11
12
18
17
16
15
14
13
19
20
21
22
23
24
30
29
28
27
26
25
E
31
32
33
34
35
36

31-E

F-1-A

County Ravalli

T. 8N R. 20W Plat No. 9

Farm Checked: Date 10-6-57

Photo No. 2P-40

By Bill Lambeth & Dave Pouliot

**STATE OF MONTANA**
**STATE ENGINEERS OFFICE**
***Water Resources Survey***

Legal Land Owner Dwane & Joy Clarke Address Victor, Montana

Operator Same Address

Water is deliverd by:— 1. Private System; x 2. Ditch Company; 3. State Project; 4. Federal Project; 5. Irrigation District

If under Ditch Company, Irrigation District, or Government Project, state the number of shares or inches, acre feet, as the case may be in said system

| App. No. Decree No. | NAME OF APPROPRIATOR TO WHOM DECREED | NAME OF STREAM | Date App. Date Priority | Miner's Inches | In Use | NAME OF DITCH (Water Delivered By) | No. | R/F | P/G/S | Present Irr. Acres | Irrigable Acres |
|---|---|---|---|---|---|---|---|---|---|---|---|
| D-34 | H. I. Buzenbark | Bear Creek | 4-1-76 | 22 | 9 | No. 1 Ditch | 1 | R | | 6 | 0 |

NOTE: R—Denotes Regular Irrigation. F—Flood Irrigation. P—Water diverted by means of pumping. G—Water diverted by gravity. S—Stored Water.

Condition of System Good Topography Valley River Basin Columbia River, Bear Creek

Adequate Supply: Yes x No Explain

Remarks

| Also in: Plat No. Twp. Rge. | Plat No. Twp. Rge. | Plat No. Twp. Rge. |
|---|---|---|
| Plat No. Twp. Rge. | Plat No. Twp. Rge. | Plat No. Twp. Rge. |

Information From:

Soner Cliff

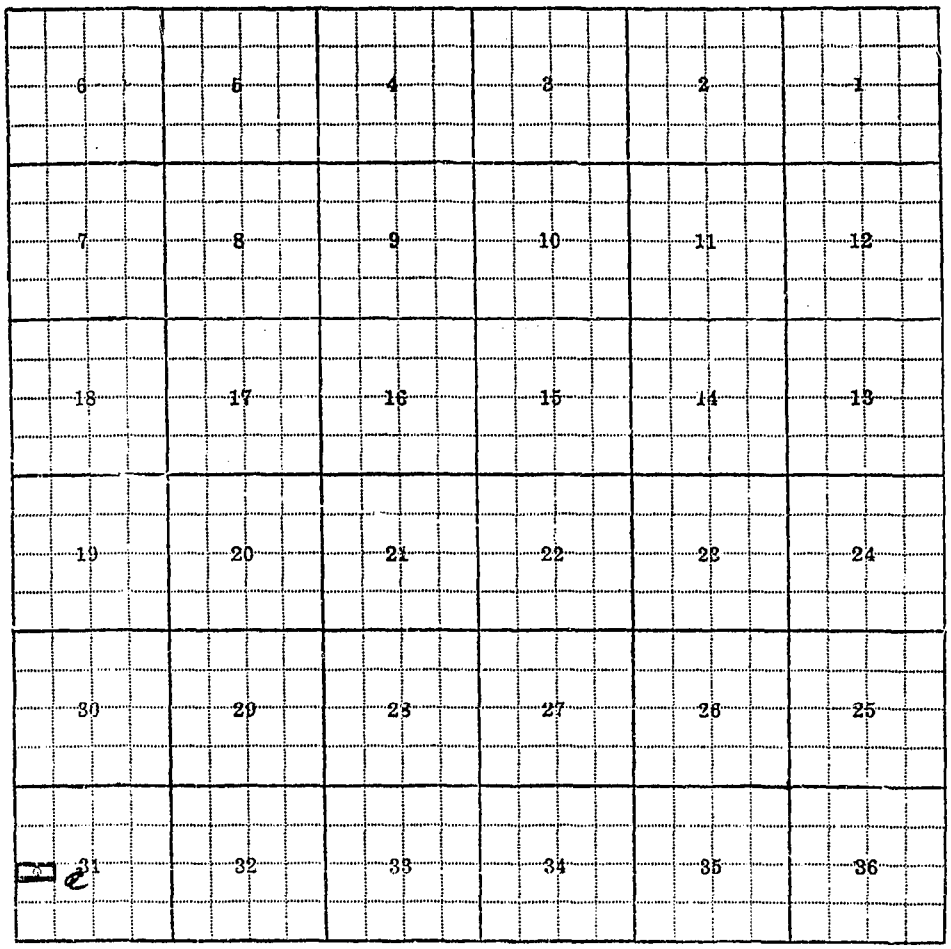
6
5
4
3
2
1
7
8
9
10
11
12
18
17
16
15
14
13
19
20
21
22
23
24
30
29
28
27
26
25
31
32
33
34
35
36

31-Q

F-1-A

County Ravalli

STATE OF MONTANA
STATE ENGINEERS OFFICE
Water Resources Survey

T. 8N R. 20W Plat No. 9

Farm Checked: Date 10-7-57

Photo No. 2P-44

By Chadbourne

Legal Land Owner Alvin & Ruth Cote Address Victor, Montana

Operator Same Address

Water is deliverd by:— 1. Private System; X 2. Ditch Company; 3. State Project; 4. Federal Project; 5. Irrigation District

If under Ditch Company, Irrigation District, or Government Project, state the number of shares or inches, acre feet, as the case may be in said system

| App. No. Decree No. | NAME OF APPROPRIATOR TO WHOM DECREED | NAME OF STREAM | Date App. Date Priority | Miner's Inches | In Use | NAME OF DITCH (Water Delivered By) | No. | R/F | P/G/S | Present Irr. Acres | Irrigable Acres |
|---|---|---|---|---|---|---|---|---|---|---|---|
| D-615 | Mentrum Briggs Co. | McKellar Creek or McCalla Creek | 4-1-68 | 20 | Yes | | | | | | |
| | | | 4-1-88 | 60 | Yes | Mentrum-Briggs Ditch | 1 | R&F | | 66 | 0 |

NOTE: R—Denotes Regular Irrigation. F—Flood Irrigation. P—Water diverted by means of pumping. G—Water diverted by gravity. S—Stored Water.

Condition of System Good Topography 2nd Bench River Basin Columbia River, McKellar or McCalla Creek

Adequate Supply: Yes No X Explain Insufficient amount of early right water.

Remarks

| Also in: Plat No. Twp. Rge. | Plat No. Twp. Rge. | Plat No. Twp. Rge. |
|---|---|---|
| Plat No. Twp. Rge. | Plat No. Twp. Rge. | Plat No. Twp. Rge. |

Information From:
Alvin Cote.

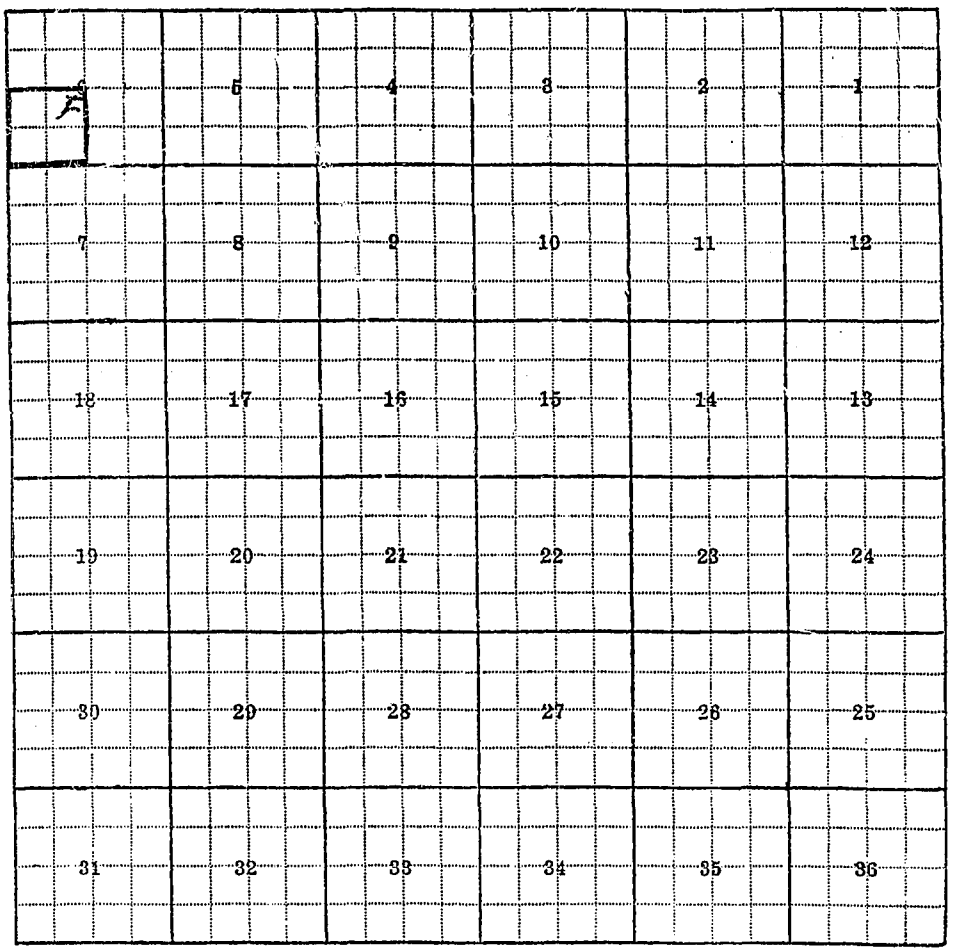
6
5
4
3
2
1
7
8
9
10
11
12
18
17
16
15
14
13
19
20
21
22
23
24
30
29
28
27
26
25
31
32
33
34
35
36

6-p

F-1-A

County Ravalli

STATE OF MONTANA
STATE ENGINEERS OFFICE
Water Resources Survey

T 8N R 20W Plat No. 9

Farm Checked: Date 10-19-57

Photo No. 2P-43

By Bill Lambeth & Dave Pouliot

Legal Land Owner Joseph & Florence Cote Address Victor, Montana

Operator Same Address

Water is deliverd by:— 1. Private System; X 2. Ditch Company; 3. State Project; 4. Federal Project; 5. Irrigation District

If under Ditch Company, Irrigation District, or Government Project, state the number of shares or inches, acre feet, as the case may be in said system

| App. No. Decree No. | NAME OF APPROPRIATOR TO WHOM DECREED | NAME OF STREAM | Date App. Date Priority | Miner's Inches | In Use | NAME OF DITCH (Water Delivered By) | No. | R/F | P/G/S | Present Irr. Acres | Irrigable Acres |
|---|---|---|---|---|---|---|---|---|---|---|---|
| D-617 | Amanda A. Williams | McKeller Creek | 4-1-80 | 40 | Yes | Cote Ditch | 1 | R) | | 91 | 0 |
| *A-1631 | Harry Mittower | Seepage, Waste, Drain | 12-10-2[illegible] | 100 | Yes | Cote Ditch | 1 | R) | | | |
| D-116 | Cynthia J. Porter | Pig Creek | 5-15-90 | 135 | No | | | | | | |

NOTE: R—Denotes Regular Irrigation. F—Flood Irrigation. P—Water diverted by means of pumping. G—Water diverted by gravity. S—Stored Water.

Condition of System Good Topography Valley River Basin Columbia River, McKeller or McCalla Creek & Seepage

Adequate Supply: Yes x No Explain

Remarks *Point of diversion NW corner sec. 8, T. 8N - R. 20W.

| Also in: | | | | | | | | |
|---|---|---|---|---|---|---|---|---|
| Plat No. 8 | Twp. 8N | Rge. 21W | Plat No. | Twp. | Rge. | Plat No. | Twp. | Rge. |
| Plat No. | Twp. | Rge. | Plat No. | Twp. | Rge. | Plat No. | Twp. | Rge. |

Information From:
Cote

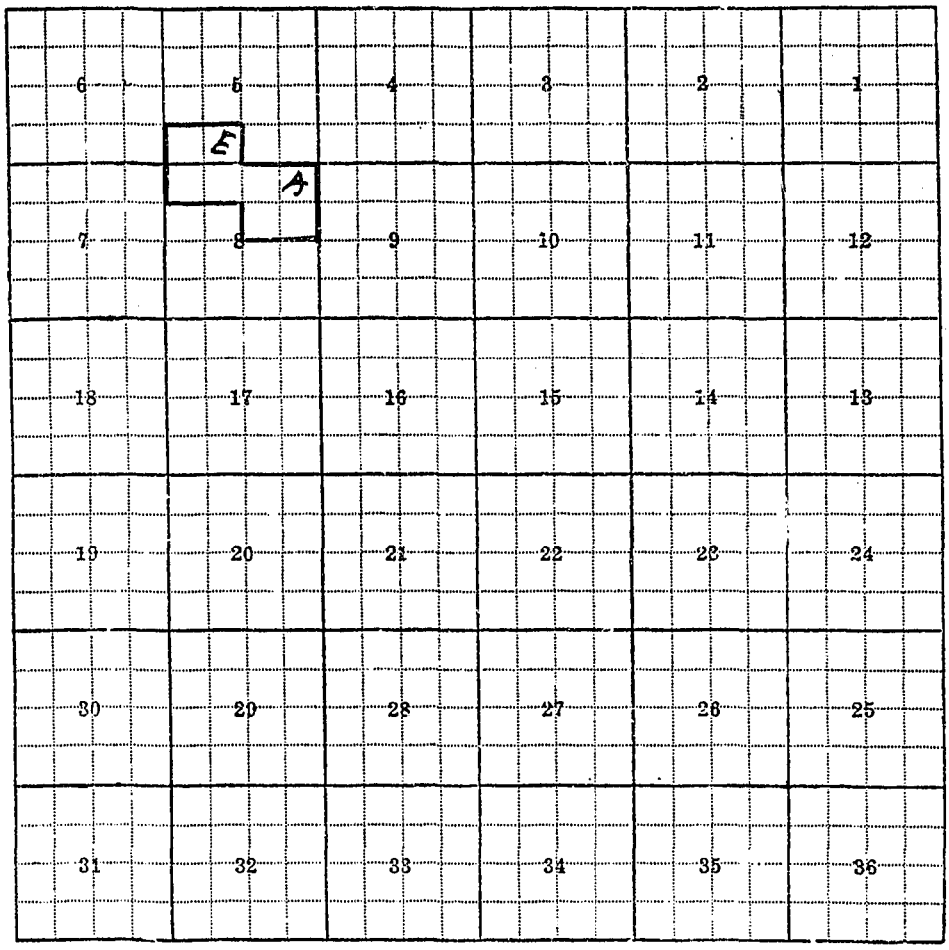
6
5
4
3
2
1
E
A
7
8
9
10
11
12
18
17
16
15
14
13
19
20
21
22
23
24
30
29
28
27
26
25
31
32
33
34
35
36

5-E, 8-A

F-1-A

County Ravalli

Farm Checked: Date 10-16-57

By Bill Lambeth & Dave Pouliot

**STATE OF MONTANA**
**STATE ENGINEERS OFFICE**
**Water Resources Survey**

T 8N R 20W Plat No 9

Photo No 2P-40

Legal Land Owner Dale Cunningham Address Victor, Montana

Operator Same Address

Water is delivered by:— 1. Private System; x 2. Ditch Company; 3. State Project; 4. Federal Project; 5. Irrigation District

If under Ditch Company, Irrigation District, or Government Project, state the number of shares or inches, acre feet, as the case may be in said system

| App. No. Decree No. | NAME OF APPROPRIATOR TO WHOM DECREED | NAME OF STREAM | Date App. Date Priority | Miner's Inches | In Use | NAME OF DITCH (Water Delivered By) | No. | R/F | P/G/S | Present Irr. Acres | Irrigable Acres |
|---|---|---|---|---|---|---|---|---|---|---|---|
| *D-1024 | Harry D. & Kate H | | | | | | | | | | |
| | Moore | Sweathouse Creek | 4-1-76 | 50 | 30 | Town Ditch | 1 | R | | 20 | 0 |
| | | | 4-1-77 | 95 | | | | | | | |
| A-1452 | Robert T. Allen | Hornung Slough | 5-1-52 | 80 | All | Sprinkler | 1 | R | | | |

NOTE: R—Denotes Regular Irrigation. F—Flood Irrigation. P—Water diverted by means of pumping. G—Water diverted by gravity. S—Stored Water.

Condition of System Good Topography Valley River Basin Columbia River, Sweathouse Creek & Slough

Adequate Supply: Yes X No Explain

Remarks *D-1024 Deed Records do not designate dates of the decreed right to Harry D. & Kate H. Moore as to present ownership.

| BOOK | PAGE | |
|---|---|---|
| 62 | 69 | Lots 20 & 21, Block 1, 2 inches |
| 59 | 32 | Lots 18, 19, Block 1, 2 inches |
| 53 | 294 | Lots 1 Block 2, 5 inches |
| 37 | 196 | Lots 15, 16, & 17, Block 1, 3 inches |
| 60 | 277 | Lot 2, Block 2, 9 inches |
| (53 | 597 | Lot 2, Block 2, 8 inches |
| (54 | 164 | |

| | | |
|---|---|---|
| Also in: Plat No. Twp. Rge. | Plat No. Twp. Rge. | Plat No. Twp. Rge. |
| Plat No. Twp. Rge. | Plat No. Twp. Rge. | Plat No. Twp. Rge. |

Information From:

Adam Hornung

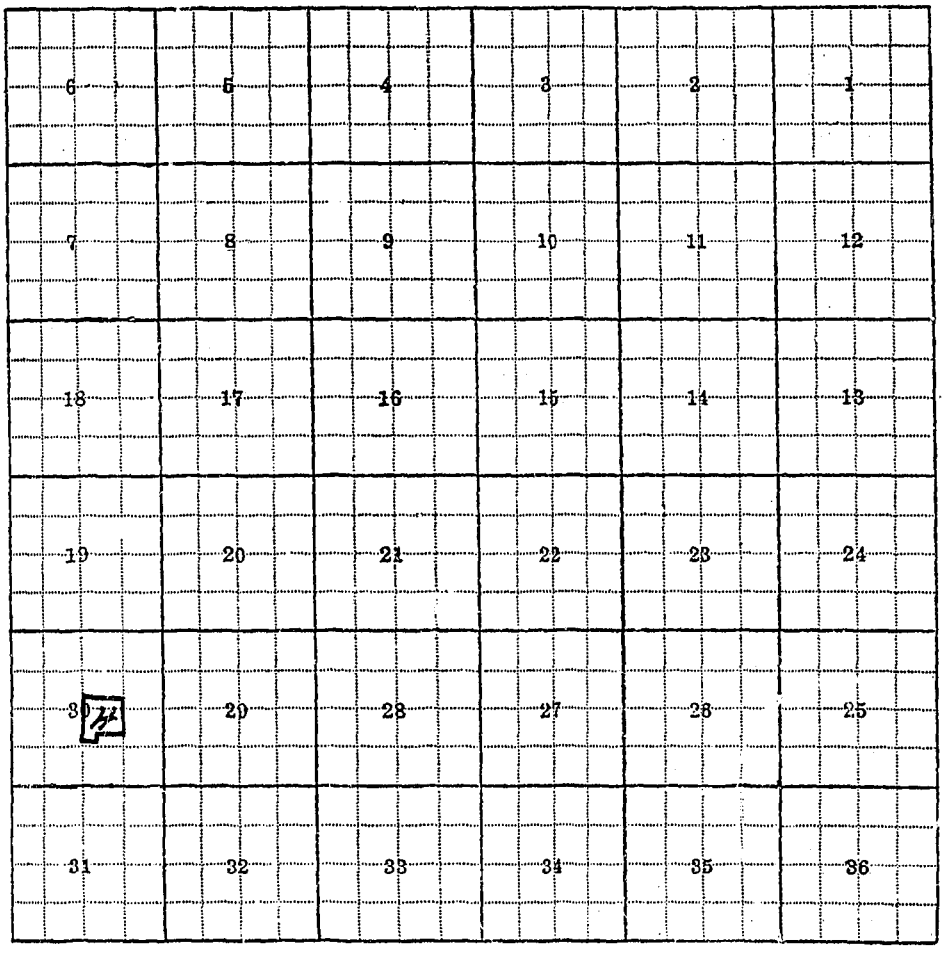
6
5
4
3
2
1
7
8
9
10
11
12
18
17
16
15
14
13
19
20
21
22
23
24
30
29
28
27
26
25
31
32
33
34
35
36

30-H

F-1-A

County Ravalli

Farm Checked: Date 10-20-57

By Bill Lambeth & Dave Pouliot

**STATE OF MONTANA**
**STATE ENGINEERS OFFICE**
**Water Resources Survey**

T 8N R 20W Plat No. 9

Photo No. 2P-41

Legal Land Owner Clyde & Elizabeth Currey Address Victor, Montana

Operator Same Address

Water is deliverd by:— 1. Private System; x 2. Ditch Company; 3. State Project; 4. Federal Project; 5. Irrigation District

If under Ditch Company, Irrigation District, or Government Project, state the number of shares or inches, acre feet, as the case may be in said system

| App. No. Decree No. | NAME OF APPROPRIATOR TO WHOM DECREED | NAME OF STREAM | Date App. Date Priority | Miner's Inches | In Use | NAME OF DITCH (Water Delivered By) | No. | R/F | P/G/S | Present Irr. Acres | Irrigable Acres |
|---|---|---|---|---|---|---|---|---|---|---|---|
| D-1009 | Rosa East | Sweathouse Creek | 6-1-87 | 10 | Yes | Palmer, Curry, Hanson, Varner, Weifrich Ditch | 1 | R | | 10 | 0 |

NOTE: R—Denotes Regular Irrigation. F--Flood Irrigation. P—Water diverted by means of pumping. G—Water diverted by gravity. S—Stored Water.

Condition of System Good Topography Valley River Basin Columbia River, Sweathouse Creek

Adequate Supply: Yes x No Explain

Remarks

| Also in: Plat No. Twp. Rge. | Plat No. Twp. Rge. | Plat No. Twp. Rge. |
|---|---|---|
| Plat No. Twp. Rge. | Plat No. Twp. Rge. | Plat No. Twp. Rge. |

Information From:

Field Survey

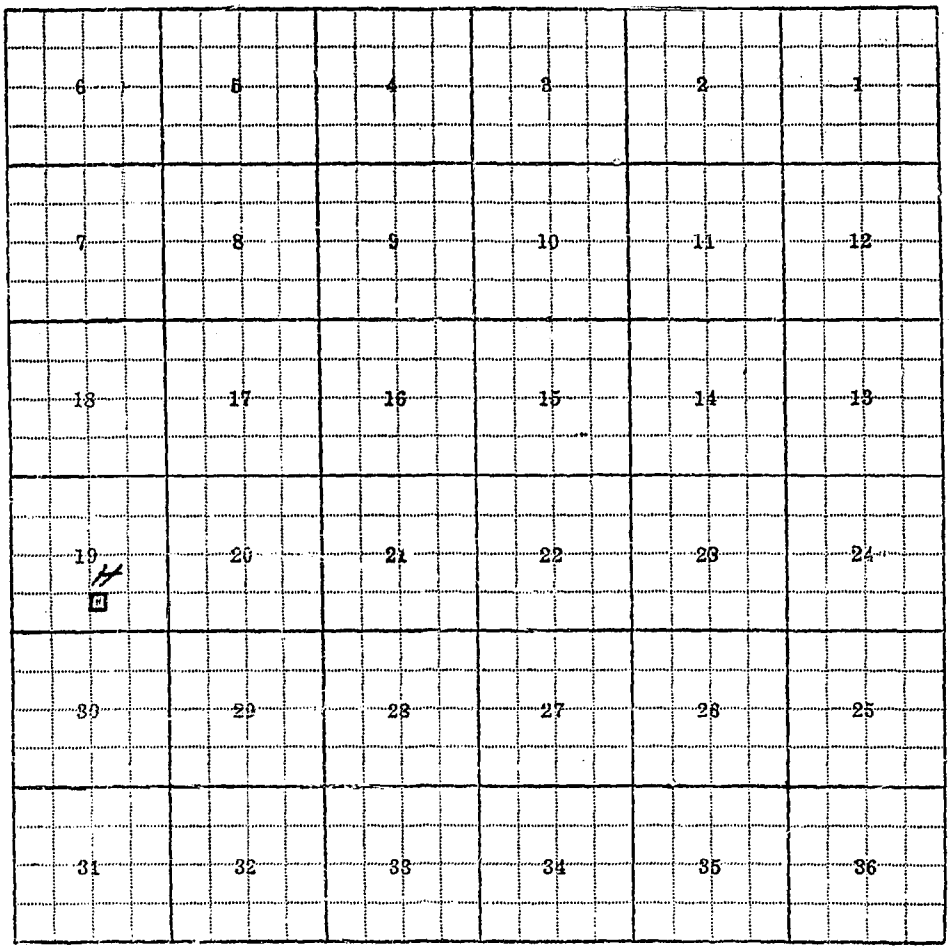
6
5
4
3
2
1
7
8
9
10
11
12
18
17
16
15
14
13
19
20
21
22
23
24
30
29
28
27
26
25
31
32
33
34
35
36

12-H

F-1-A

County Ravalli

**STATE OF MONTANA**
**STATE ENGINEERS OFFICE**
**Water Resources Survey**

T 8N R 20W Plat No. 9

Farm Checked: Date 10-20-57

Photo No.

By Bill Lambeth & Dave Pouliot.

Legal Land Owner D. T. Davenport Address Victor, Montana

Operator Same Address

Water is deliverd by:— 1. Private System; 2. Ditch Company; 3. State Project; 4. Federal Project; 5. Irrigation District

If under Ditch Company, Irrigation District, or Government Project, state the number of shares or inches, acre feet, as the case may be in said system

| App. No. Decree No. | NAME OF APPROPRIATOR TO WHOM DECREED | NAME OF STREAM | Date App. Date Priority | Miner's Inches | In Use | NAME OF DITCH (Water Delivered By) | No. | R/F | P/G/S | Present Irr. Acres | Irrigable Acres |
|---|---|---|---|---|---|---|---|---|---|---|---|
| D-100 | H. H. Davenport | Big Creek | 5-1-71 | 200 | Yes | | | | | | |
| D-616 | A. N. Mittower | McKellar Creek | 4-1-76 | 20 | Yes | | | | | | |
| | | | 4-1-80 | 100 | Yes | | | | | | |
| D-131 | Big Creek Lakes | | | | | | | | | | |
| | Res. Association | Big Creek Lake | 8-21-05 | 2420 | 222.44 | | | | | | |
| | | | | a.f | shs. | Davenport Ditches | 1 | R | | 282 | 0 |
| A-1482 | J.G. Avery | Seepage, Waste, Drain | 3-3-24 | All | Yes | | | | | | |
| A-1484 | Arthur Beckwith | Seepage, Waste, Drain | 4-1-91 | All | Yes | | | | | | |

NOTE: R—Denotes Regular Irrigation. F—Flood Irrigation. P—Water diverted by means of pumping. G—Water diverted by gravity. S—Stored Water.

Condition of System Good Topography Valley River Basin Columbia River, McKellar or McCalla Cr., Big Cr., Seepage

Adequate Supply: Yes X No Explain

Remarks Delbert Davenport is signed up for 222.44 shares under the Big Creek Lakes Reservoir Association.

| | | | | | |
|---|---|---|---|---|---|
| Also in: Plat No. 8 | Twp. 8N | Rge. 21W | Plat No. | Twp. | Rge. |
| Plat No. | Twp. | Rge. | Plat No. | Twp. | Rge. |

Information From:

D. T. Davenport

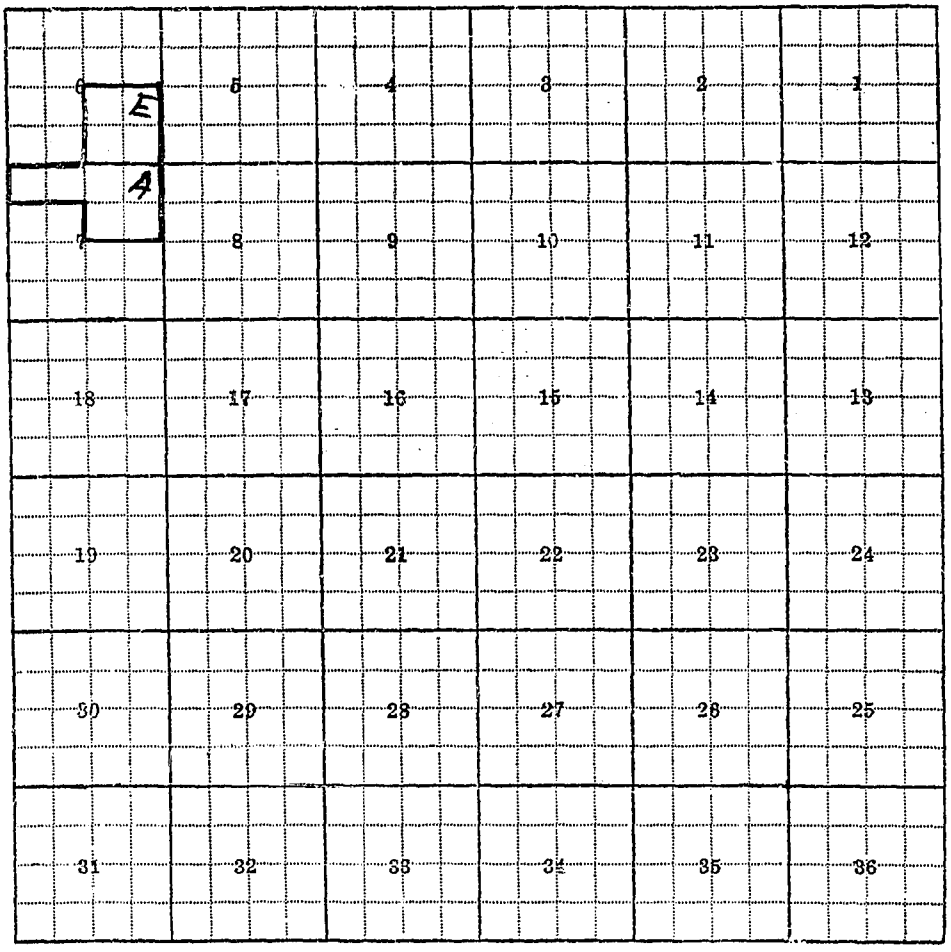
6
E
5
4
3
2
1
A
7
8
9
10
11
12
18
17
16
15
14
13
19
20
21
22
23
24
30
29
28
27
26
25
31
32
33
34
35
36

6-E, 7-A

F-1-A

County Ravalli

Farm Checked: Date

By

**STATE OF MONTANA**
**STATE ENGINEERS OFFICE**
**Water Resources Survey**

T. 6N R. 20W. Plat No. 9

Photo No. 2P-174; 3P-24

Legal Land Owner *Kate Jane Davis Address

Operator Coller, Kester Address Stevensville, Montana

Water is deliverd by:— 1. *Private System;* 2. *Ditch Company;* 3. *State Project;* 4. *Federal Project;* 5. *Irrigation District* X

If under Ditch Company, Irrigation District, or Government Project, state the number of shares or inches, acre feet, as the case may be in s... i system

| App. No. Decree No. | NAME OF APPROPRIATOR TO WHOM DECREED | NAME OF STREAM | Date App. Date Priority | Miner's Inches | In Use | NAME OF DITCH (Water Delivered By) | No. | R/F | P/G/S | Present Irr. Acres | Irrigable Acres |
|---|---|---|---|---|---|---|---|---|---|---|---|
| *See Dist. | | Rock Cr., Como Lake | | | | B. R. I. D. | 5 | R(Coller) | | 43.1 | 0 |
| *See. Dist. | | Rock Cr., Como Lake | | | | B. R. I. D. | 5 | R(Kester) | | 18.0 | 0 |

NOTE: R—Denotes Regular Irrigation. F—Flood Irrigation. P—Water diverted by means of pumping. G—Water diverted by gravity. S—Stored Water.

Condition of System Topography River Basin Columbia River, Rock Cr., Como Lake

Adequate Supply: Yes No Explain

Remarks *Kate Jane Davis is signed up for 87.2 acres under the Bitterroot Irrigation District. (Coller, uses 18 acres Bitterroot Irrigation District, and Kester has 43.1 acres in plat 10 - not in use).

*Also in Home Acres Orchard #3

| | | |
|---|---|---|
| Also in Plat No. 9 Twp. 6N Rge. 20W. | Plat No. Twp. Rge. | Plat No. Twp. Rge. |
| Plat No. Twp. Rge. | Plat No. Twp. Rge. | Plat No. Twp. Rge. |

Information From:

Wm. Snyder

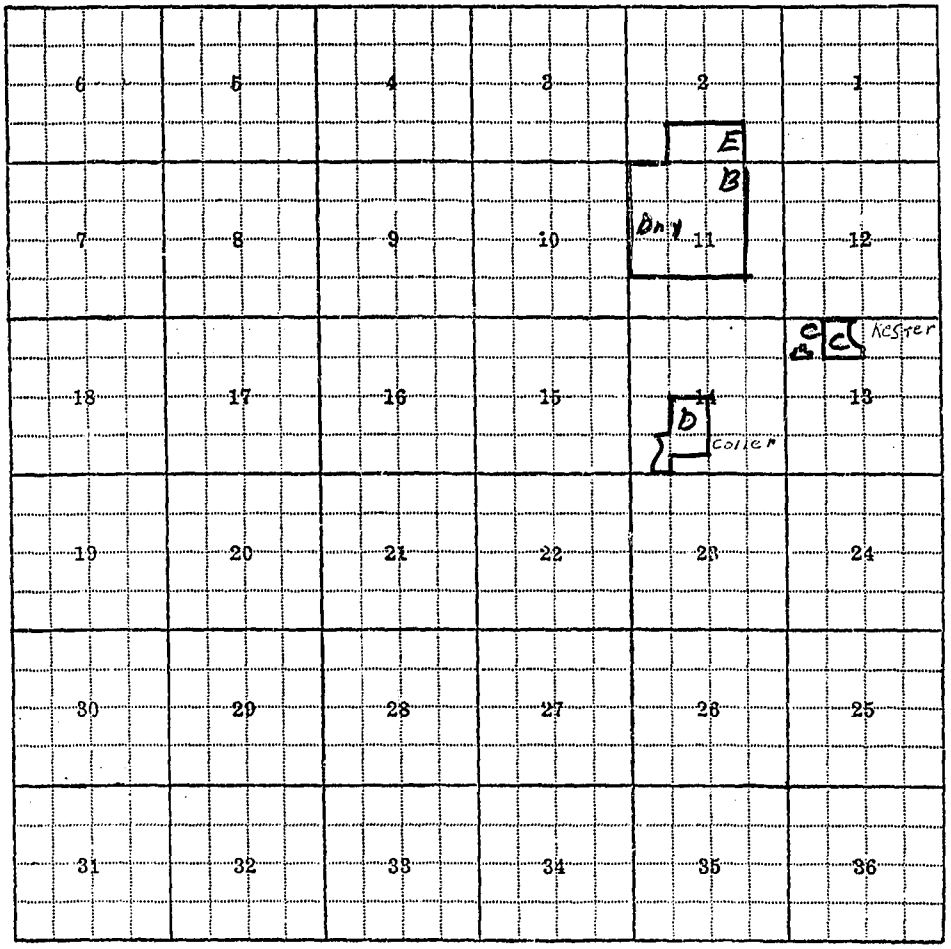


2-E, 11-B, 13-C, 14-D

F-1-A

County Ravalli

STATE OF MONTANA
STATE ENGINEERS OFFICE
Water Resources Survey

T 8N R 20W Plat No. 9

Farm Checked: Date 9-17-57

Photo No. 2P-82; 2P-81

By Bill Lambeth & Dave Pouliot

Legal Land Owner *Carl Dayton Address Stevensville, Montana

Operator Address

Water is deliverd by:— 1. Private System; x 2. Ditch Company; x 3. State Project; 4. Federal Project; 5. Irrigation District

If under Ditch Company, Irrigation District, or Government Project, state the number of shares or inches, acre feet, as the case may be in said system

| App. No. Decree No. | NAME OF APPROPRIATOR TO WHOM DECREED | NAME OF STREAM | Date App. Date Priority | Miner's Inches | In Use | NAME OF DITCH (Water Delivered By) | No. | R/F | P/G/S | Present Irr. Acres | Irrigable Acres |
|---|---|---|---|---|---|---|---|---|---|---|---|
| *See Co. | | Bitterroot River | | | | Union Ditch | 2 | R | | 47 | 0 |
| **See Co. | | Bitterroot River | | | | Webfoot Ditch | 2 | R | | 73 | 0 |
| A-1103 | Carl Dayton | Webfoot & Etna Ditches | 7-10-37 | All waste | Yes | Sprinkler | 1 | R | | 22 | 0 |
| D-208 | Union Ditch Co. | Bitterroot River | 4-10-89 | 1860 | .42857 shs. | | | | | | |
| D-218 | Webfoot Ditch | Bitterroot River | 2-20-71 | 1232 | 2 shs. | | | | | | |

NOTE: R—Denotes Regular Irrigation. F—Flood Irrigation. P—Water diverted by means of pumping. G—Water diverted by gravity. S—Stored Water.

Condition of System Good Topography River Bottom River Basin Columbia River, Bitterroot River, Webfoot & Etna Waste

Adequate Supply: Yes x No Explain

Remarks * Carl Dayton is signed up for .42857 shares under the Union Ditch Company (Mutual).
** Carl Dayton is signed up for 2 shares under the Webfoot Ditch Company (Mutual) (Lancaster) (222")
Plans to clear, level and sprinkle 50 acres.
*Also in Sunset Orchard #4.

| Also in: Plat No. Twp. Rge. | Plat No. Twp. Rge. | Plat No. Twp. Rge. |
|---|---|---|
| Plat No. Twp. Rge. | Plat No. Twp. Rge. | Plat No. Twp. Rge. |

Information From:
Carl Dayton Jr.

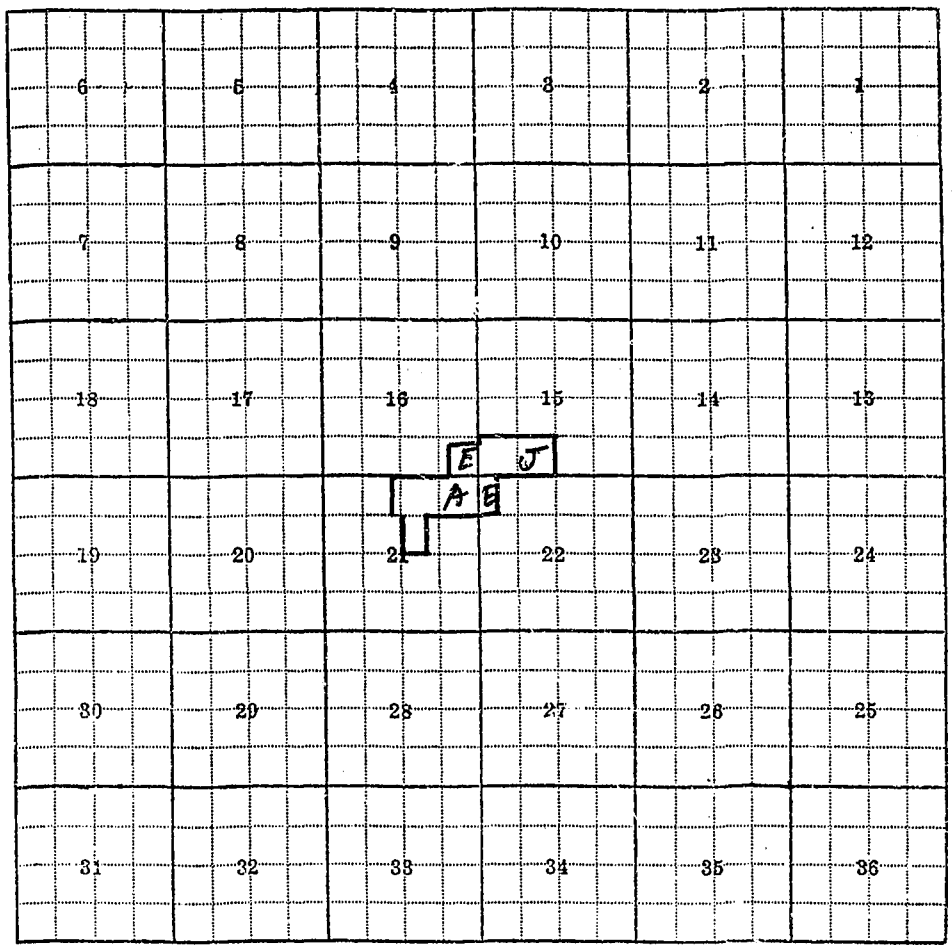


15=I, 16=E, 21=A, 22=E

F-1-A

County Ravalli

STATE OF MONTANA
STATE ENGINEERS OFFICE
Water Resources Survey

T 8N R 20W Plat No. 9

Farm Checked: Date 10-6-57

Photo No. 2P-40

By Bill Lambeth & Dave Pouliot

Legal Land Owner B. F. & J. C. Dean Address Victor, Montana

Operator Same Address

Water is deliverd by:— 1. Private System; x 2. Ditch Company; 3. State Project; 4. Federal Project; 5. Irrigation District

If under Ditch Company, Irrigation District, or Government Project, state the number of shares or inches, acre feet, as the case may be in said system

| App. No. Decree No. | NAME OF APPROPRIATOR TO WHOM DECREED | NAME OF STREAM | Date App. Date Priority | Miner's Inches | In Use | NAME OF DITCH (Water Delivered By) | No. | R/F | P/G/S | Present Irr. Acres | Irrigable Acres |
|---|---|---|---|---|---|---|---|---|---|---|---|
| D-38 | Fred Cooley | Bear Creek | 4-1-73 | 6 | Yes | No. 1 Ditch | 1 | R | | 6 | 0 |

NOTE: R—Denotes Regular Irrigation. F—Flood Irrigation. P—Water diverted by means of pumping. G—Water diverted by gravity. S—Stored Water.

Condition of System Good Topography Valley River Basin Columbia River, Bear Creek

Adequate Supply: Yes x No Explain

Remarks

| Also in: Plat No. Twp. Rge. | Plat No. Twp. Rge. | Plat No. Twp. Rge. |
|---|---|---|
| Plat No. Twp. Rge. | Plat No. Twp. Rge. | Plat No. Twp. Rge. |

Information From:

Cliff Soper

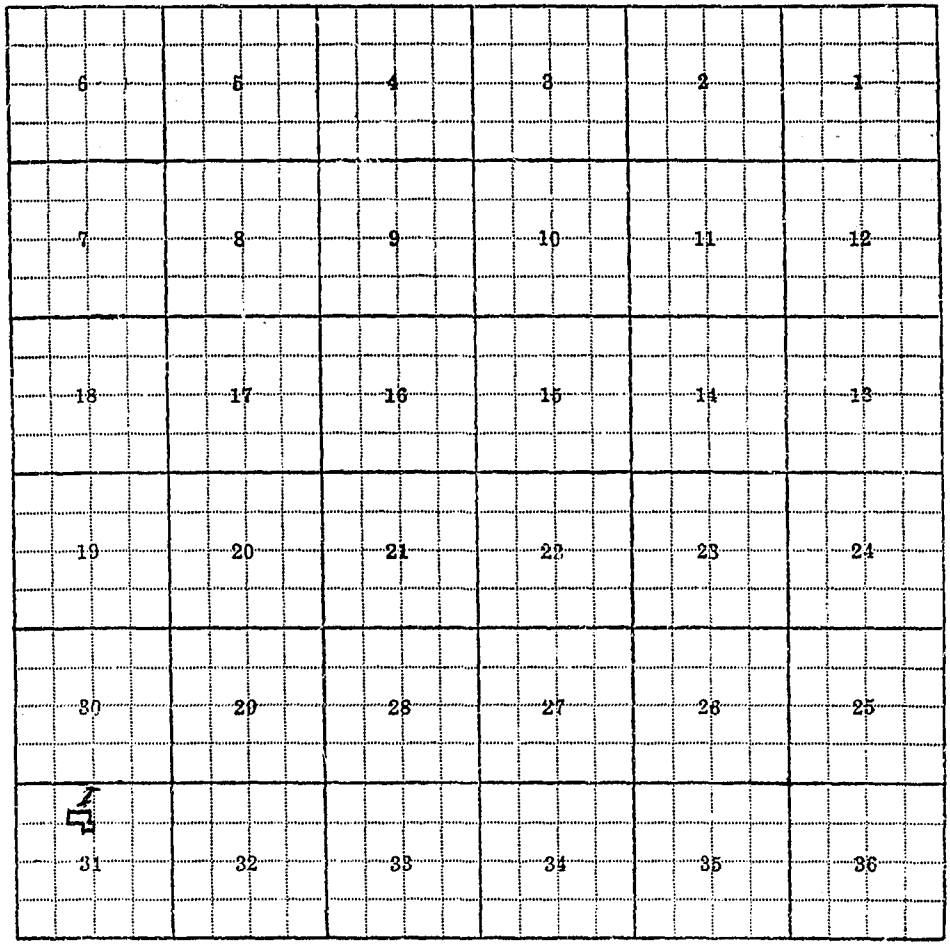
6
5
4
3
2
1
7
8
9
10
11
12
18
17
16
15
14
13
19
20
21
22
23
24
30
29
28
27
26
25
31
32
33
34
35
36

31-I

F-1-A

County Ravalli

STATE OF MONTANA
STATE ENGINEERS OFFICE
Water Resources Survey

T 8N R 20W Plat No 9

Farm Checked: Date 9-25-57

Photo No 2P-79

By Bill Lambeth & Dave Pouliot

Legal Land Owner Henry & Rosalie Dietz Address Stevensville, Montana

Operator Same Address

Water is deliverd by:— 1. Private System; X 2. Ditch Company; 3. State Project; 4. Federal Project; 5. Irrigation District

If under Ditch Company, Irrigation District, or Government Project, state the number of shares or inches, acre feet, as the case may be in said system

| App. No. Decree No. | NAME OF APPROPRIATOR TO WHOM DECREED | NAME OF STREAM | Date App. Date Priority | Miner's Inches | In Use | NAME OF DITCH (Water Delivered By) | No. | R/F | P/G/S | Present Irr. Acres | Irrigable Acres |
|---|---|---|---|---|---|---|---|---|---|---|---|
| D-404 | Phillip Norr | Burnt Fork Creek | 6-10-95 | 40 | Yes | Lancaster Ditch Lateral | 1 | R | | 60 | 0 |
| *D-370 | Hans Hanson | So. Swamp Creek | 5-20-82 | 115 | 30 | | | | | | |
| **D-324 | Ida E. Benson | So. Swamp Creek | 5-20-82 | 90 | 37.5 | | | | | | |

NOTE: R—Donotes Regular Irrigation. F—Flood Irrigation. P—Water diverted by means of pumping. G—Water diverted by gravity. S—Stored Water.

Condition of System Good Topography Valley River Basin Columbia River, So. Swamp Creek

Adequate Supply: Yes X No Explain

Remarks *Deed Book 72 - Page 14.

**Deed Book 55 - Page 586. Dietz claims 37.5 " of this right. John P. Brown and Dan & Ida Cronin also claim all of this right and is divided 7/11 or 57.2" for Brown and 4/11 or 32.8" for Dan & Ida Cronin.

| | | | | | | | | |
|---|---|---|---|---|---|---|---|---|
| Also in: Plat No 5 | Twp 2N | Rge 20W | Plat No | Twp | Rge | Plat No | Twp | Rge |
| Plat No | Twp | Rge | Plat No | Twp | Rge | Plat No | Twp | Rge |

Information From:

Field Survey

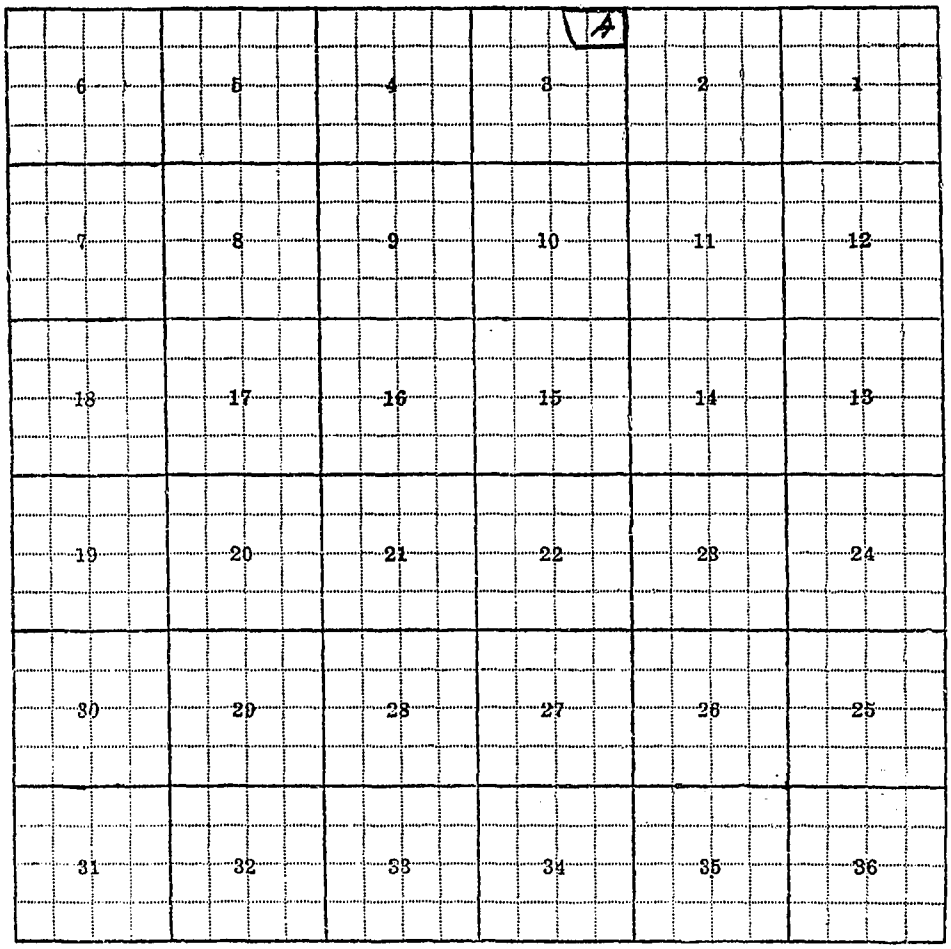
A
6
5
4
3
2
1
7
8
9
10
11
12
18
17
16
15
14
13
19
20
21
22
23
24
30
29
28
27
26
25
31
32
33
34
35
36

3-A

F-1-A

County Ravalli

Farm Checked: Date 10-16-57

By Chadbourne

**STATE OF MONTANA**
**STATE ENGINEERS OFFICE**
**Water Resources Survey**

T. 8N R. 20W Plat No. 9

Photo No. 2F-44

Legal Land Owner Alfred & Elsie Eastman Address

Operator H. W. Lowell Address Stevensville, Montana

Water is deliverd by:— 1. Private System; x 2. Ditch Company; 3. State Project; 4. Federal Project; 5. Irrigation District

If under Ditch Company, Irrigation District, or Government Project, state the number of shares or inches, acre feet, as the case may be in said system

| App. No. Decree No. | NAME OF APPROPRIATOR TO WHOM DECREED | NAME OF STREAM | Date App. Date Priority | Miner's Inches | In Use | NAME OF DITCH (Water Delivered By) | No. | R/F | P/G/S | Present Irr. Acres | Irrigable Acres |
|---|---|---|---|---|---|---|---|---|---|---|---|
| D-608 | Samuel Crooks | McKellar Creek | 5-1-86 | 60 | Yes | Lowell-Baldwin Ditch | 1 | R | | 22 | 0 |
| D-611 | Charles Foust | McKellar Creek | 4-1-65 | 20 | Yes | Lowell-Baldwin Ditch | 1 | R | | | |

NOTE: R—Denotes Regular Irrigation. F—Flood Irrigation. P—Water diverted by means of pumping. G—Water diverted by gravity. S—Stored Water.

Condition of System Good Topography Mountainous River Basin Columbia River, McKellar or McCalla Creek

Adequate Supply: Yes X No Explain

Remarks

| | | |
|---|---|---|
| Also in: Plat No. 5 Twp. 9N Rge. 20W | Plat No. Twp. Rge. | Plat No. Twp. Rge. |
| Plat No. 8 Twp. 8N Rge. 21W | Plat No. Twp. Rge. | Plat No. Twp. Rge. |

Information From:
Mrs. Lowell & Vernon Foust

B

| | | | | | |
|---|---|---|---|---|---|
| 6 | 5 | 4 | 3 | 2 | 1 |
| 7 | 8 | 9 | 10 | 11 | 12 |
| 18 | 17 | 16 | 15 | 14 | 13 |
| 19 | 20 | 21 | 22 | 23 | 24 |
| 30 | 29 | 28 | 27 | 26 | 25 |
| 31 | 32 | 33 | 34 | 35 | 36 |

6-B

F-1-A

County Ravalli

Farm Checked: Date 10-6-57

By Bill Lambeth & Dave Fouliot

**STATE OF MONTANA**
**STATE ENGINEERS OFFICE**
**Water Resources Survey**

T 8N R 20W Plat No. 9

Photo No. 2P-40

Legal Land Owner Ray & Louise Enochs Address Victor, Montana

Operator Same Address

Water is deliverd by:— 1. Private System; X 2. Ditch Company; 3. State Project; 4. Federal Project; 5. Irrigation District

If under Ditch Company, Irrigation District, or Government Project, state the number of shares or inches, acre feet, as the case may be in said system

| App. No. Decree No. | NAME OF APPROPRIATOR TO WHOM DECREED | NAME OF STREAM | Date App. Date Priority | Miner's Inches | In Use | NAME OF DITCH (Water Delivered By) | No. | R/F | P/G/S | Present Irr. Acres | Irrigable Acres |
|---|---|---|---|---|---|---|---|---|---|---|---|
| D-68 | T. J. Patty | Bear Creek | 4-1-73 | 10 | Yes | No. 1 Ditch | 1 | R) | | 15 | 0 |
| D-70 | Geo. M. Reeder | Bear Creek | 4-1-73 | 5 | Yes | No. 1 Ditch | 1 | R) | | | |

NOTE: R—Denotes Regular Irrigation. F—Flood Irrigation. P—Water diverted by means of pumping. G—Water diverted by gravity. S—Stored Water.

Condition of System Good Topography Valley River Basin Columbia River, Bear Creek

Adequate Supply: Yes x No Explain

Remarks

Also in: Plat No. Twp. Rge. | Plat No. Twp. Rge. | Plat No. Twp. Rge.
Plat No. Twp. Rge. | Plat No. Twp. Rge. | Plat No. Twp. Rge.

Information From:

Cliff Soper

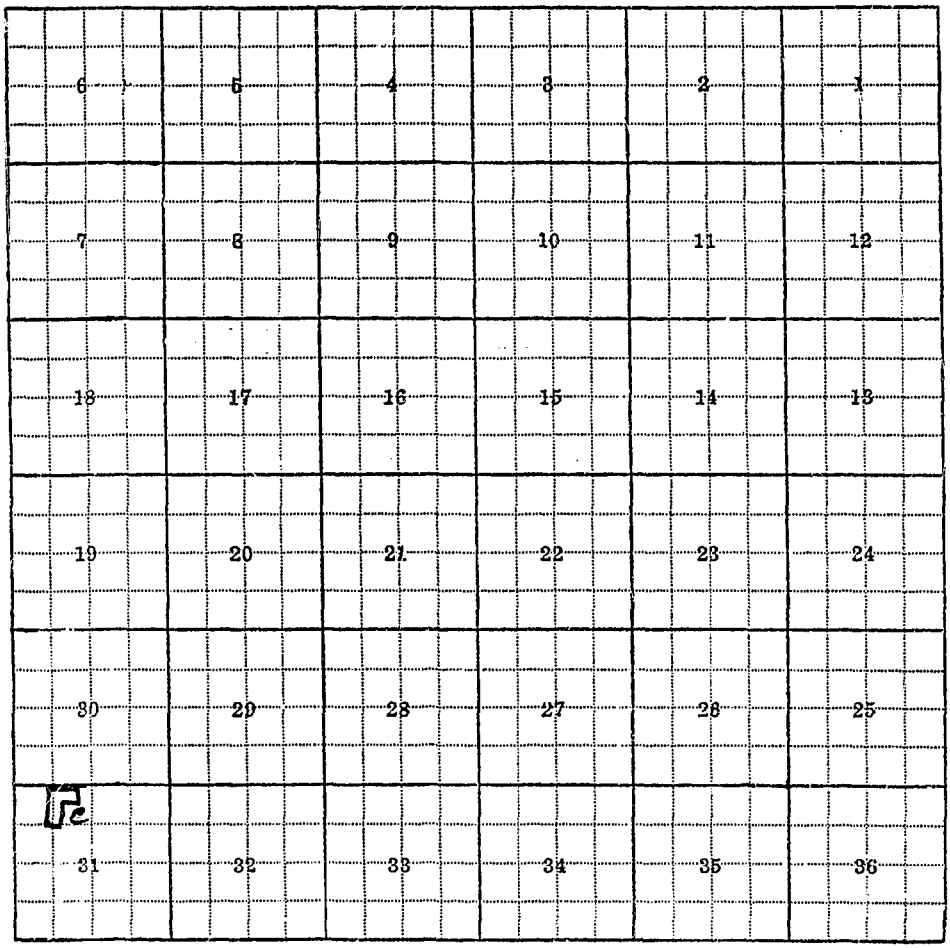
6
5
4
3
2
1
7
8
9
10
11
12
18
17
16
15
14
13
19
20
21
22
23
24
30
29
28
27
26
25
31
32
33
34
35
36

31-C

F-1-A

County: Ravalli

STATE OF MONTANA
STATE ENGINEERS OFFICE
Water Resources Survey

T 8N R 20W Plat No. 9

Farm Checked: Date 9-23-57

Photo No. 2?-81

By Bill Lambeth & Dave Pouliot

Legal Land Owner Chas. (Neal) & Certrude Flanigan Address

Operator R. M. Harris - Buying Address Stevensville, Montana

Water is deliverd by:— 1. Private System; 2. Ditch Company; X 3. State Project; 4. Federal Project; 5. Irrigation District

If under Ditch Company, Irrigation District, or Government Project, state the number of shares or inches, acre feet, as the case may be in said system

| App. No. Decree No. | NAME OF APPROPRIATOR TO WHOM DECREED | NAME OF STREAM | Date App. Date Priority | Miner's Inches | In Use | NAME OF DITCH (Water Delivered By) | No. | R/F | P/G/S | Present Irr. Acres | Irrigable Acres |
|---|---|---|---|---|---|---|---|---|---|---|---|
| *See Co. | | Bitterroot River | | | | Webfoot Ditch | 2 | R | | 35 | 0 |

NOTE: R—Denotes Regular Irrigation. F—Flood Irrigation. P—Water diverted by means of pumping. G—Water diverted by gravity, S—Stored Water.

Condition of System Good Topography Valley River Basin Columbia River, Bitterroot River

Adequate Supply: Yes X No Explain

Remarks * Chas. (Neal) Flanigan is signed up for 3/4 shares under the Webfoot Ditch Company. (Mutual) (Lancaster) (83.25")

| | | |
|---|---|---|
| Also in: Plat No. Twp. Rge. | Plat No. Twp. Rge. | Plat No. Twp. Rge. |
| Plat No. Twp. Rge. | Plat No. Twp. Rge. | Plat No. Twp. Rge. |

Information From:

R. W. Harris

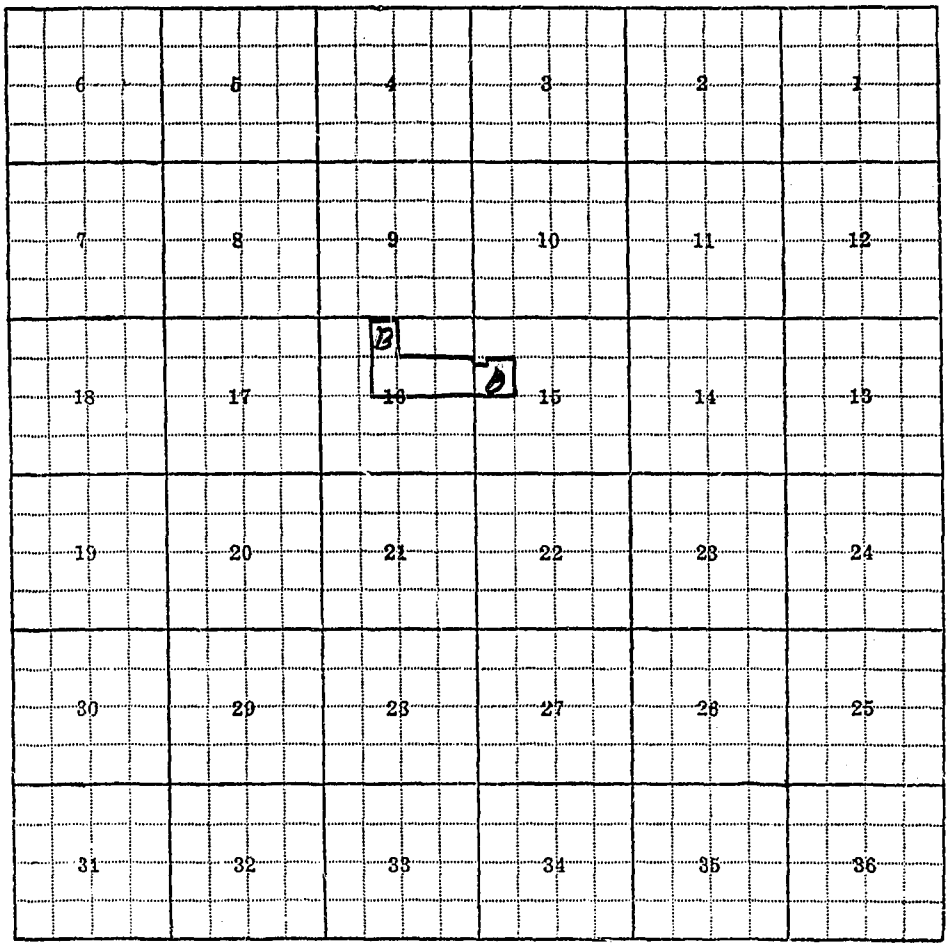
6
5
4
3
2
1
7
8
9
10
11
12
B
D
18
17
16
15
14
13
19
20
21
22
23
24
30
29
28
27
26
25
31
32
33
34
35
36

15-D, 16-B

F-1-A

County Ravalli

STATE OF MONTANA
STATE ENGINEERS OFFICE
Water Resources Survey

T 8N R 20W Plat No. 9

Farm Checked: Date 9-30-57

Photo No 2P-79

By Bill Lambeth & Dave Pouliot

Legal Land Owner Margaret M. Fuller Address Stevensville, Montana

Operator Same Address

Water is deliverd by:— 1. Private System; 2. Ditch Company; X 3. State Project; 4. Federal Project; 5. Irrigation District

If under Ditch Company, Irrigation District, or Government Project, state the number of shares or inches, acre feet, as the case may be in said system

| App. No. Decree No. | NAME OF APPROPRIATOR TO WHOM DECREED | NAME OF STREAM | Date App. Date Priority | Miner's Inches | In Use | NAME OF DITCH (Water Delivered By) | No. | R/F | P/G/S | Present Irr. Acres | Irrigable Acres |
|---|---|---|---|---|---|---|---|---|---|---|---|
| D-204 | Supply Ditch Co. | Bitterroot River | 5-1-98 | 5000 | 166 | | | | | | |
| | | | | | shs. | Supply Ditch | 2 | R | | 24 | 0 |
| D-208 | Union Ditch Co. | Bitterroot River | 4-10-89 | 1860 | .16666 | Union Ditch | 2 | R | | 13 | 0 |

NOTE: R—Denotes Regular Irrigation. F—Flood Irrigation. P—Water diverted by means of pumping. G—Water diverted by gravity. S—Stored Water.

Condition of System Good Topography Valley River Basin Columbia River, Bitterroot River

Adequate Supply: Yes X No Explain

Remarks Margaret Fuller is signed up for .16666 shares under the Union Ditch Company. (Mutual) Mark Fuller is signed up for 166 shares under the Supply Ditch Association. (Wood-Parkhurst Ditch). Water is signed up in Mark Fuller name.

| Also in: Plat No. | Twp. | Rge. | Plat No. | Twp. | Rge. | Plat No. | Twp. | Rge. |
|---|---|---|---|---|---|---|---|---|
| Plat No. | Twp. | Rge. | Plat No. | Twp. | Rge. | Plat No. | Twp. | Rge. |

Information From:
Field Survey

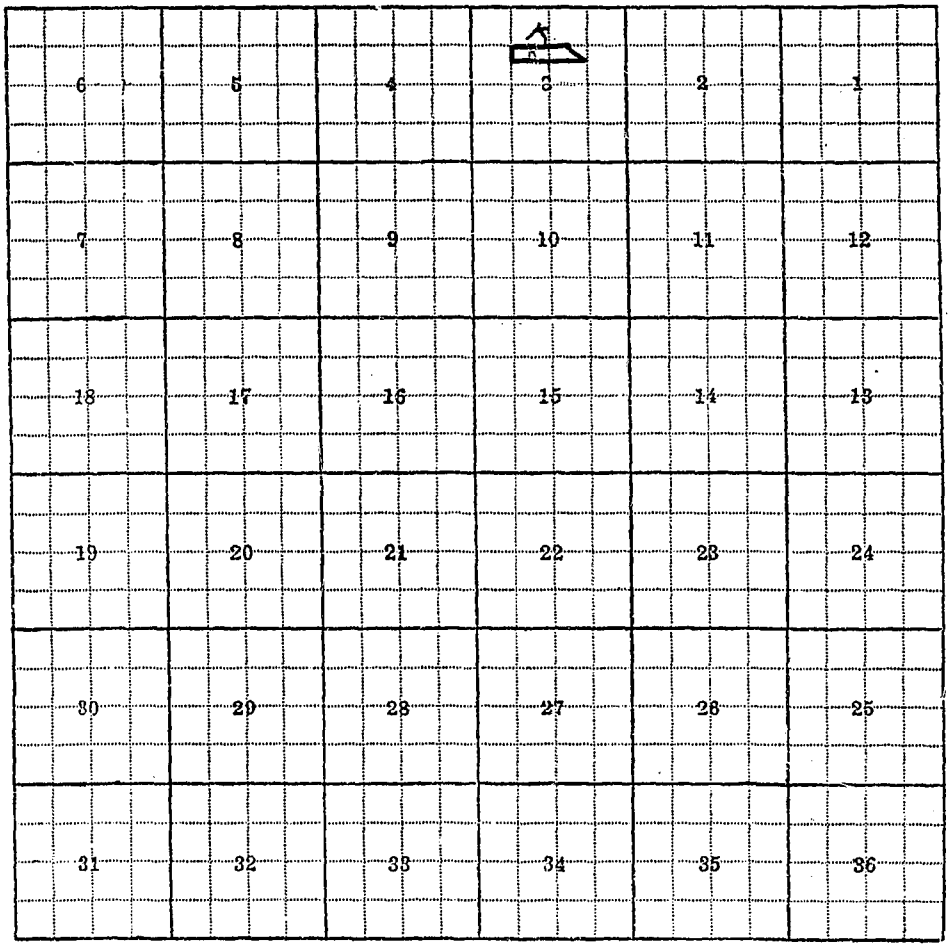
6
5
4
3
2
1
7
8
9
10
11
12
18
17
16
15
14
13
19
20
21
22
23
24
30
29
28
27
26
25
31
32
33
34
35
36

3-K

F-1-A

County Ravalli

Farm Checked: Date 10-18-57

By Bill Lambeth & Dave Pouliot

**STATE OF MONTANA**
**STATE ENGINEERS OFFICE**
**Water Resources Survey**

T 8N R 20W Plat No 9

Photo No 2P-40

Legal Land Owner Nellie Garber Address Victor, Montana

Operator Same Address

Water is deliverd by:— 1. Private System; X 2. Ditch Company; 3. State Project; 4. Federal Project; 5. Irrigation District

If under Ditch Company, Irrigation District, or Government Project, state the number of shares or inches, acre feet, as the case may be in said system

| App. No. Decree No. | NAME OF APPROPRIATOR TO WHOM DECREED | NAME OF STREAM | Date App. Date Priority | Miner's Inches | In Use | NAME OF DITCH (Water Delivered By) | No. | R/F | P/G/S | Present Irr. Acres | Irrigable Acres |
|---|---|---|---|---|---|---|---|---|---|---|---|
| A-1552 | Walter S. Garber | Seepage, Waste, Drain | 6-4-35 | All | Yes | Gould-Williamson Ditch | 1 | R | | 30 | 0 |

NOTE: R—Denotes Regular Irrigation. F—Flood Irrigation. P—Water diverted by means of pumping. G—Water diverted by gravity. S—Stored Water.

Condition of System Good Topography Valley River Basin Columbia River, Seepage, Waste & Drain

Adequate Supply: Yes x No Explain

Remarks

| Also in: Plat No. Twp. Rge. | Plat No. Twp. Rge. | Plat No. Twp. Rge. |
|---|---|---|
| Plat No. Twp. Rge. | Plat No. Twp. Rge. | Plat No. Twp. Rge. |

*Information From:*

Field Survey

| | | | | | |
|---|---|---|---|---|---|
| 6 | 5 | 4 | 3 | 2 | 1 |
| 7 | 8 | 9 | 10 | 11 | 12 |
| 18 | 17 | 16 | 15 | 14 | 13 |
| 19 | 20 | 21 | 22 | 23 | 24 |
| 30 | 29 | 28 | 27 | 26 | 25 |
| 31 | 32 | 33 | 34 | 35 | 36 |

F-1-A

County Ravalli

Farm Checked: Date 9-8-57

By Bill Lambeth & Dave Pouliot

STATE OF MONTANA
STATE ENGINEERS OFFICE
Water Resources Survey

T 8N R 20W Plat No. 9

Photo No. 2P-82, 2P-83, 2P-174

Legal Land Owner H. C. & Julia Groff et al Address

Operator W. Glen Kerscher - Buying Address Stevensville, Montana - Rt. #2

Water is deliverd by:— 1. Private System; 2. Ditch Company; X 3 State Project; 4. Federal Project; 5. Irrigation District

If under Ditch Company, Irrigation District, or Government Project, state the number of shares or inches, acre feet, as the case may be in said system

| App. No. Decree No. | NAME OF APPROPRIATOR TO WHOM DECREED | NAME OF STREAM | Date App. Date Priority | Miner's Inches | In Use | NAME OF DITCH (Water Delivered By) | No. | R/F | P/G/S | Present Irr. Acres | Irrigable Acres |
|---|---|---|---|---|---|---|---|---|---|---|---|
| *See | | | | | | | | | | | |
| Co. | | Bitterroot River | | | | Etna Ditch | 2 | R | | 260 | 0 |
| [illegible] | [illegible] | [illegible] | [illegible] | [illegible] | [illegible] | | | | | | |

NOTE: R—Denotes Regular Irrigation. F—Flood Irrigation. P—Water diverted by means of pumping. G—Water diverted by gravity. S—Stored Water.

Condition of System Good Topography Valley River Basin Columbia River, Bitterroot River

Adequate Supply: Yes X No Explain

Remarks * Glen Kerscher is signed up for 1-3/4 shares under the Etna Ditch Company (Mutual) (259.10")

| Also in: Plat No. 8 Twp. 8N Rge 21W | Plat No. Twp. Rge. | Plat No. Twp. Rge. |
|---|---|---|
| Plat No. Twp. Rge. | Plat No. Twp. Rge. | Plat No. Twp. Rge. |

Information From:

Sam Weigand & Glen Kerscher

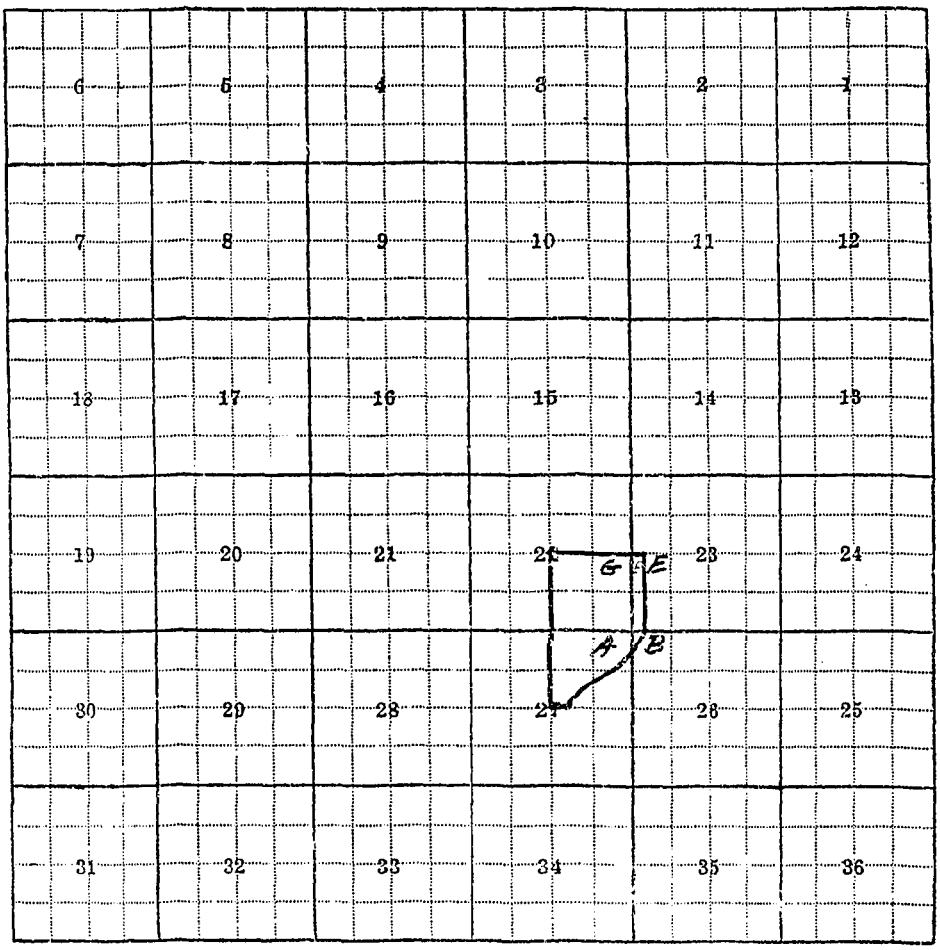


22-G, 23-E, 26-B, 27-A

F-1-A

County Ravalli

**STATE OF MONTANA**
**STATE ENGINEERS OFFICE**
**Water Resources Survey**

T. 8N R. 20W Plat No. 9

Farm Checked: Date 10-21-57

Photo No. 2P-79

By Bill Lambeth & Dave Pouliot

Legal Land Owner Edward & Floyd Haacke Address Victor, Montana

Operator Same Address

Water is delivered by:— 1. Private System; X 2. Ditch Company; 3. State Project; 4. Federal Project; 5. Irrigation District

If under Ditch Company, Irrigation District, or Government Project, state the number of shares or inches, acre feet, as the case may be in said system

| App. No. Decree No. | NAME OF APPROPRIATOR TO WHOM DECREED | NAME OF STREAM | Date App. Date Priority | Miner's Inches | In Use | NAME OF DITCH (Water Delivered By) | No. | R/F | P/G/S | Present Irr. Acres | Irrigable Acres |
|---|---|---|---|---|---|---|---|---|---|---|---|
| Use | | Slough | | | | Cote Ditch | 1 | F | | 0 | 16 |
| A-14f1 | John H. Pittinger et al | Sloughs & Swamps | 6-10-07 | 480 | Part | | | | | | |
| A-14f2 | Jas. Psenda | Sloughs & Swamps | 5-8-06 | 160 | Part | | | | | | |

NOTE: R—Denotes Regular Irrigation. F—Flood Irigation. P—Water diverted by means of pumping. G—Water diverted by gravity. S—Stored Water.

Condition of System Fair Topography River Bottom River Basin Columbia River, Slough

Adequate Supply: Yes x No Explain

Remarks No one lives in the place or operating & Allgaier doesn't know about the appropriation.

| Also in: Plat No. Twp. Rge. | Plat No. Twp. Rge. | Plat No. Twp. Rge. |
|---|---|---|
| Plat No. Twp. Rge. | Plat No. Twp. Rge. | Plat No. Twp. Rge. |

Information From:

Wm. Allgaier

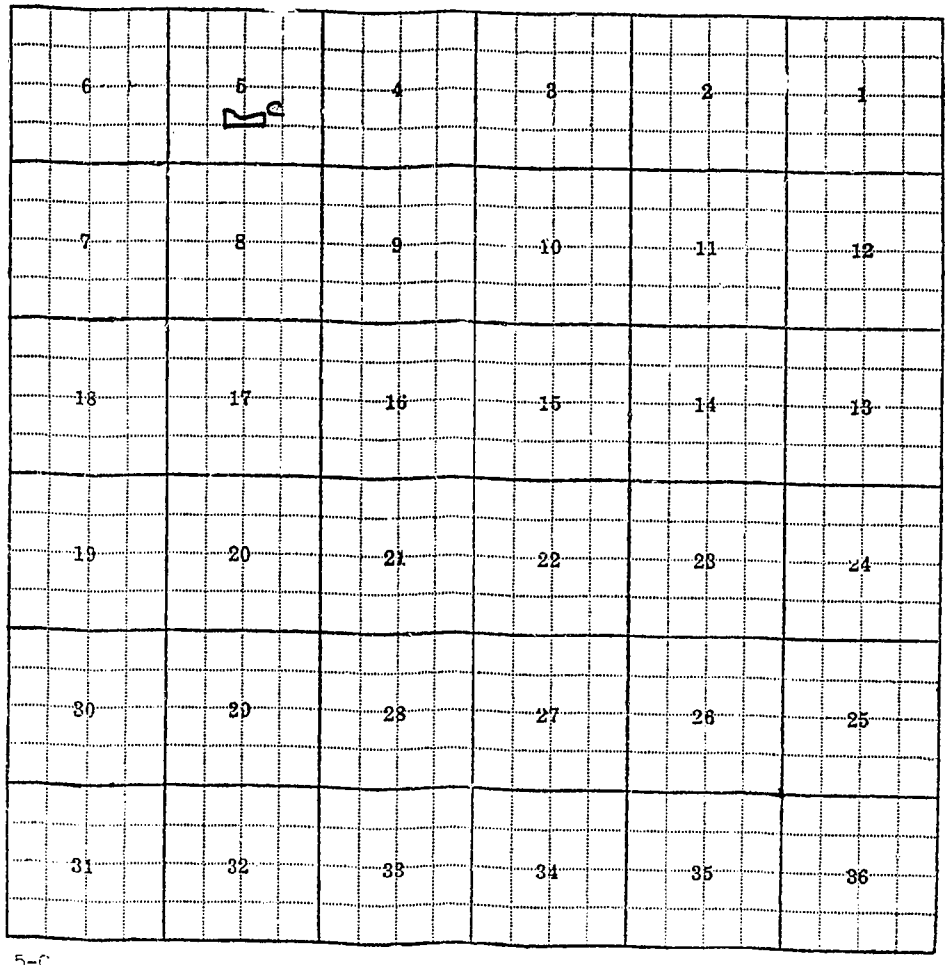
6
5
4
3
2
1
7
8
9
10
11
12
18
17
16
15
14
13
19
20
21
22
23
24
30
29
28
27
26
25
31
32
33
34
35
36

5-C

F-1-A

County Ravalli

STATE OF MONTANA
STATE ENGINEERS OFFICE
Water Resources Survey

T 8N R 20W Plat No 9

Farm Checked: Date 10-18-57

Photo No 2P-40

By Bill Lambeth & Dave Pouliot

Legal Land Owner Fred & Florence Hanson Address Victor, Montana

Operator Same Address

Water is deliverd by:— 1. Private System; x 2. Ditch Company; 3. State Project; 4. Federal Project; 5. Irrigation District

If under Ditch Company, Irrigation District, or Government Project, state the number of shares or inches, acre feet, as the case may be in said system

| App. No. Decree No. | NAME OF APPROPRIATOR TO WHOM DECREED | NAME OF STREAM | Date App. Date Priority | Miner's Inches | In Use | NAME OF DITCH (Water Delivered By) | No. | R/F | P/G/S | Present Irr. Acres | Irrigable Acres |
|---|---|---|---|---|---|---|---|---|---|---|---|
| D-1005 | William & Cecelia | | | | | | | | | | |
| | Cole | Sweathouse Creek | 4-1-73 | 14 | Yes | Palmer, Varner, Hanson | | | | | |
| | | | | | | Weigerich Curry Ditch | 1 | R | | 4 | 0 |

NOTE: R—Denotes Regular Irrigation. F—Flood Irrigation. P—Water diverted by means of pumping. G—Water diverted by gravity. S—Stored Water.

Condition of System Good Topography Valley River Basin Columbia River, Sweathouse Creek

Adequate Supply: Yes x No Explain

Remarks

| | | |
|---|---|---|
| Also in: Plat No Twp Rge | Plat No Twp Rge | Plat No Twp Rge |
| Plat No Twp Rge | Plat No Twp Rge | Plat No Twp Rge |

Information From:

Field Survey

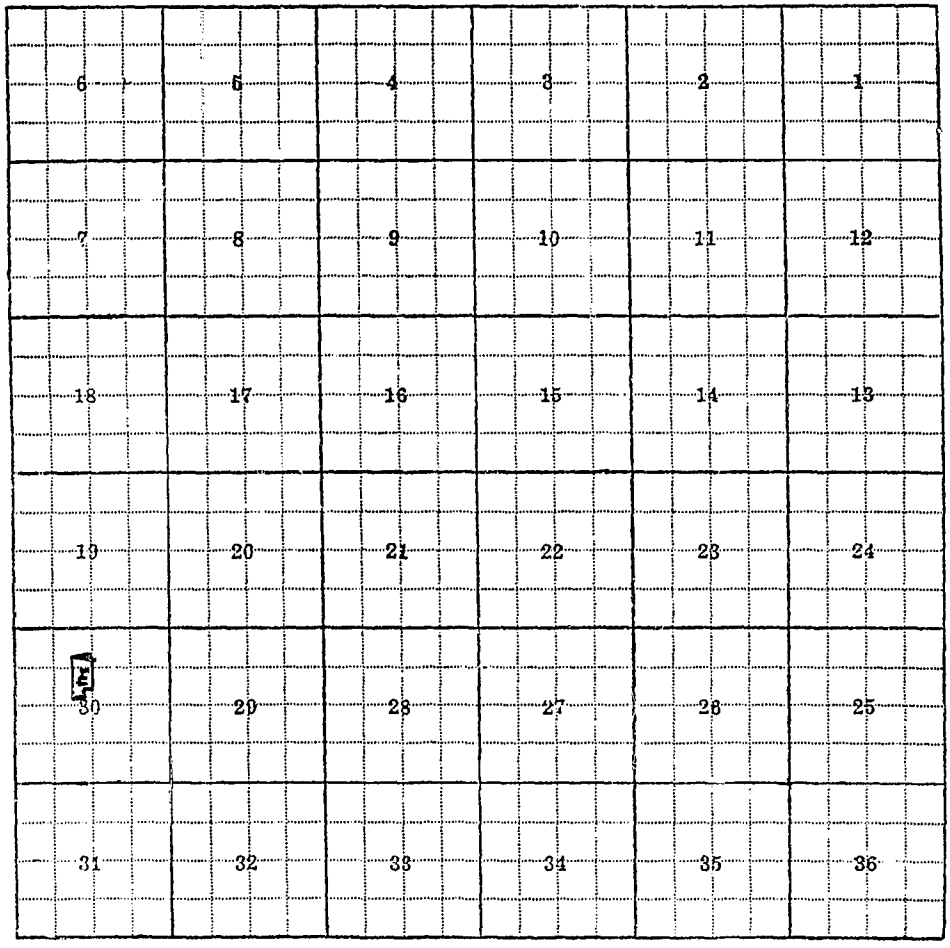
6
5
4
3
2
1
7
8
9
10
11
12
18
17
16
15
14
13
19
20
21
22
23
24
30
29
28
27
26
25
31
32
33
34
35
36

30-E

F-1-A

County Ravalli

**STATE OF MONTANA**
**STATE ENGINEERS OFFICE**
**Water Resources Survey**

T. 8N. R. 20W. Plat No. 9

Farm Checked: Date 9-4-57

Photo No. 2P-174

By Bill Lambeth & Dave Pouliot

Legal Land Owner * Selma H. Hartell Address Stevensville, Montana

Operator Address

Water is deliverd by:— 1. Private System; 2. Ditch Company; 3. State Project; 4. Federal Project; 5. Irrigation District

If under Ditch Company, Irrigation District, or Government Project, state the number of shares or inches, acre feet, as the case may be in said system

| App. No. Decree No. | NAME OF APPROPRIATOR TO WHOM DECREED | NAME OF STREAM | Date App. Date Priority | Miner's Inches | In Use | NAME OF DITCH (Water Delivered By) | No. | R/F | P/G/S | Present Ir. Acres | Irrigable Acres |
|---|---|---|---|---|---|---|---|---|---|---|---|
| **See | | | | | | | | | | | |
| Dist. | | Rock Creek, Como Lake | | | Stock | R. B. I. D. | | | | | |

NOTE: R—Denotes Regular Irrigation. F—Flood Irrigation. P—Water diverted by means of pumping. G—Water diverted by gravity. S—Stored Water.

Condition of System Topography Creek Bottom River Basin

Adequate Supply: Yes X No Explain

Remarks *Also In Home Acres #2.

** Selma Hartell is signed up for 25 Acres under the Bitterroot Irrigation District.

| | | | | | | | | |
|---|---|---|---|---|---|---|---|---|
| Also in: Plat No. 9 | Twp. 8N. | Rge. 20W. | Plat No. | Twp. | Rge. | Plat No. | Twp. | Rge. |
| Plat No. | Twp. | Rge. | Plat No. | Twp. | Rge. | Plat No. | Twp. | Rge. |

Information From:

Wm. Snyder

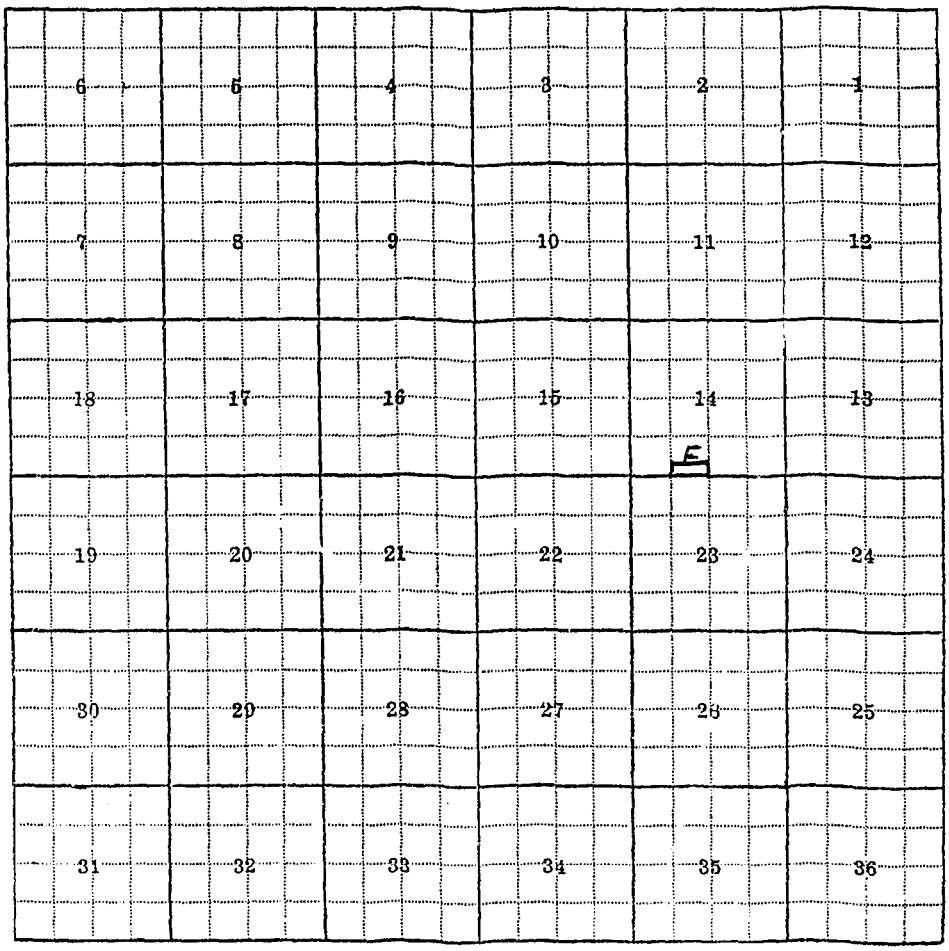
6
5
4
3
2
1
7
8
9
10
11
12
18
17
16
15
14
13
E
19
20
21
22
23
24
30
29
28
27
26
25
31
32
33
34
35
36

14-E

F-1-A

County Ravalli

Farm Checked: Date 10-6-57

By Bill Lambeth & Dave Pouliot

**STATE OF MONTANA**
**STATE ENGINEERS OFFICE**
**Water Resources Survey**

T 8N R 20W Plat No 9

Photo No 2P-40

Legal Land Owner Ward & Mildred Hendrick Address

Operator Ed O'Hare Address Victor, Montana

Water is deliverd by:— 1. Private System; × 2. Ditch Company; 3. State Project; 4. Federal Project; 5. Irrigation District

If under Ditch Company, Irrigation District, or Government Project, state the number of shares or inches, acre feet, as the case may be in said system

| App. No. Decree No. | NAME OF APPROPRIATOR TO WHOM DECREED | NAME OF STREAM | Date App. Date Priority | Miner's Inches | In Use | NAME OF DITCH (Water Delivered By) | No. | R/F | P/G/S | Present Irr. Acres | Irrigable Acres |
|---|---|---|---|---|---|---|---|---|---|---|---|
| D-48 | Geo. W. Fowler | Bear Creek | 4-1-76 | 50 | Yes | No. 1 Ditch | 1 | R | | 32 | 0 |

NOTE: R—Denotes Regular Irrigation. F—Flood Irrigation. P—Water diverted by means of pumping. G—Water diverted by gravity. S—Stored Water.

Condition of System Good Topography Valley River Basin Columbia River, Bear Creek

Adequate Supply: Yes x No Explain

Remarks

| Also in: Plat No Twp Rge | Plat No Twp Rge | Plat No Twp Rge |
|---|---|---|
| Plat No Twp Rge | Plat No Twp Rge | Plat No Twp Rge |

Information From:

Cliff Soper

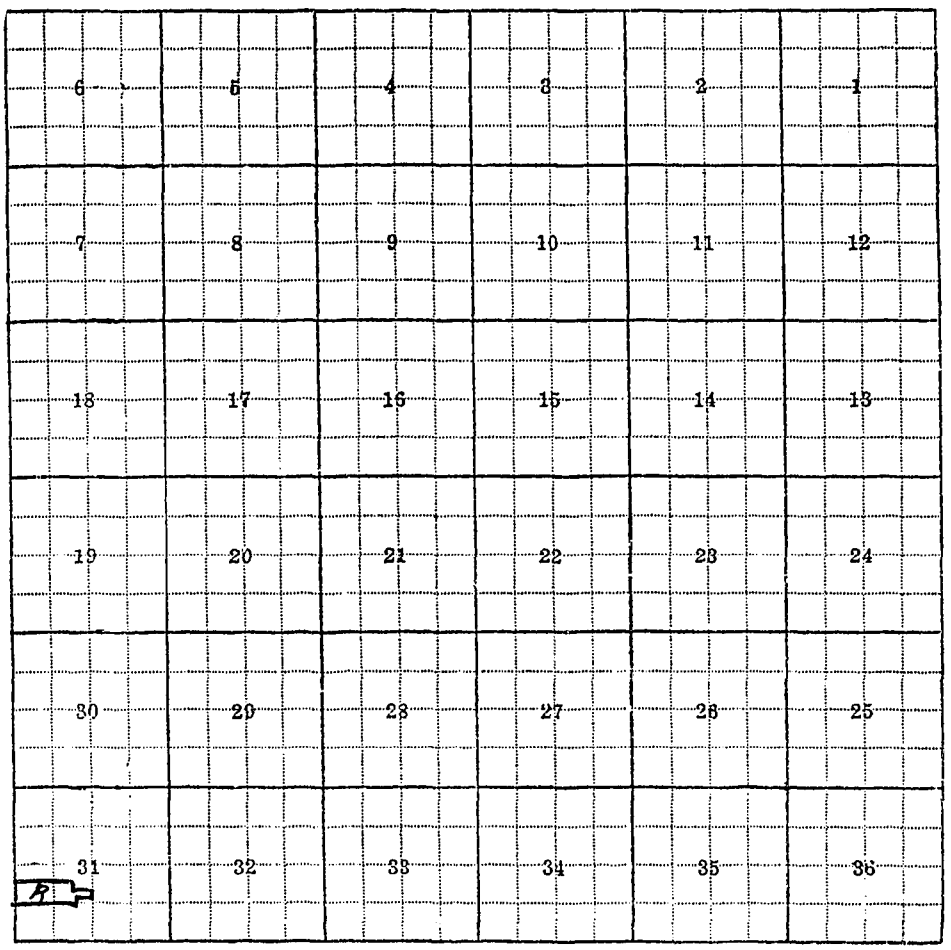
6
5
4
3
2
1
7
8
9
10
11
12
18
17
16
15
14
13
19
20
21
22
23
24
30
29
28
27
26
25
31
32
33
34
35
36
R

31-R

F-1-A

County Ravalli

Farm Checked: Date 9-25-57

By Bill Lambeth & Dave Poulict

**STATE OF MONTANA**
**STATE ENGINEERS OFFICE**
**Water Resources Survey**

T 8N R 20W Plat No 9

Photo No 2F-176

Legal Land Owner Chas. & Pearl Hereford Address Stevensville, Montana

Operator Same Address

Water is deliverd by:— 1. Private System; 2. Ditch Company; 3. State Project; 4. Federal Project; 5. Irrigation District X

If under Ditch Company, Irrigation District, or Government Project, state the number of shares or inches, acre feet, as the case may be in said system

| App. No. Decree No. | NAME OF APPROPRIATOR TO WHOM DECREED | NAME OF STREAM | Date App. Date Priority | Minor's Inches | In Use | NAME OF DITCH (Water Delivered By) | No. | R/F | P/G/S | Present Irr. Acres | Irrigable Acres |
|---|---|---|---|---|---|---|---|---|---|---|---|
| *See Dist | | Rock Creek., Como Lake | | | | B. R. I. D. | 5 | R | | 71 | 0 |

NOTE: R—Denotes Regular Irrigation. F—Flood Irrigation. P—Water diverted by means of pumping. G—Water diverted by gravity. S—Stored Water.

Condition of System Good Topography Bench River Basin Columbia River, Rock Creek, Como Lake

Adequate Supply: Yes x No Explain

Remarks * Charles & Pearl Hereford is signed up for 38.6 acres under the Bitterroot Irrigation District.

| Also in: | | | | | | | | | |
|---|---|---|---|---|---|---|---|---|---|
| Plat No. 5 | Twp. 8N | Rge. 20W | Plat No. | Twp. | Rge. | Plat No. | Twp. | Rge. |
| Plat No. 6 | Twp. 8N | Rge. 19W | Plat No. | Twp. | Rge. | Plat No. | Twp. | Rge. |

Information From:
Wm. Snyder

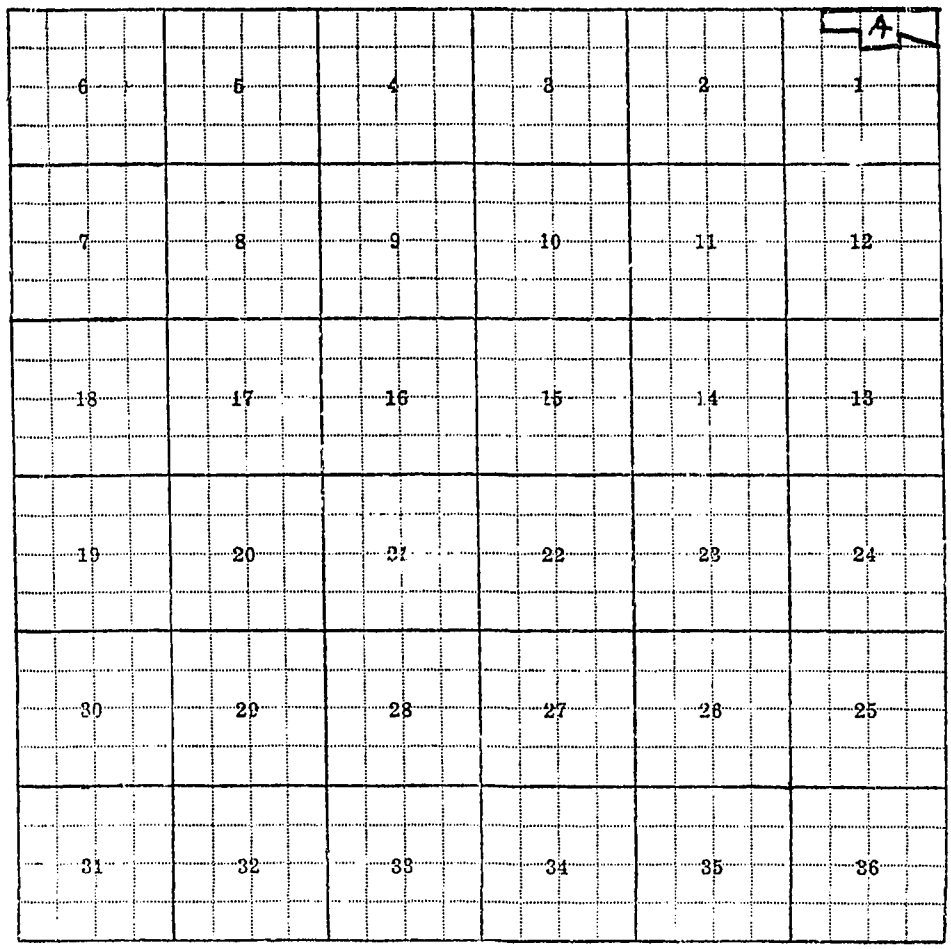
A
6
5
4
3
2
1
7
8
9
10
11
12
18
17
16
15
14
13
19
20
21
22
23
24
30
29
28
27
26
25
31
32
33
34
35
36

1-A

F-1-A

County Ravalli

STATE OF MONTANA
STATE ENGINEERS OFFICE
Water Resources Survey

T. 8N R. 20W Plat No. 9

Farm Checked: Date 9-23-57

Photo No. 2P-80

By Bill Lambeth & Dave Poulliot

Legal Land Owner Mae Higgins Address Stevensville, Montana

Operator Address

Water is deliverd by:— 1. Private System; x 2. Ditch Company, x 3. State Project; 4. Federal Project; 5. Irrigation District

If under Ditch Company, Irrigation District, or Government Project, state the number of shares or inches, acre feet, as the case may be in said system

| App. No. Decree No. | NAME OF APPROPRIATOR TO WHOM DECREED | NAME OF STREAM | Date App. Date Priority | Miner's Inches | In Use | NAME OF DITCH (Water Delivered By) | No. | R/F | P/G/S | Present Irr. Acres | Irrigable Acres |
|---|---|---|---|---|---|---|---|---|---|---|---|
| *See Assn. | | Bitterroot River | | | | Supply Ditch | 2 | R | | 27 | 0 |
| **See Co. | | Bitterroot River | | | | Union Ditch | 2 | R | | 50 | 0 |
| A-510 | P. C. Higgins | Freece Gulch | 5-1900 | 80 | Yes | Higgins Ditch | 1 | F | | 0 | 2 |

NOTE: R—Denotes Regular Irrigation. F—Flood Irrigation. P—Water diverted by means of pumping. G—Water diverted by gravity. S—Stored Water.

Condition of System Good Topography Valley River Basin Columbia River, Bitterroot River

Adequate Supply: Yes x No Explain Freece Gulch

Remarks ** Mae Higgins is signed up for .16666 shares under the Union Ditch Company. (Mutual)

* Mae Higgins is signed up for 192 shares under the Supply Ditch Association. (Wood-Parkhurst Ditch)

| | | |
|---|---|---|
| Also in: Plat No. Twp. Rge. | Plat No. Twp. Rge. | Plat No. Twp. Rge. |
| Plat No. Twp. Rge. | Plat No. Twp. Rge. | Plat No. Twp. Rge. |

Information From:

Field Survey

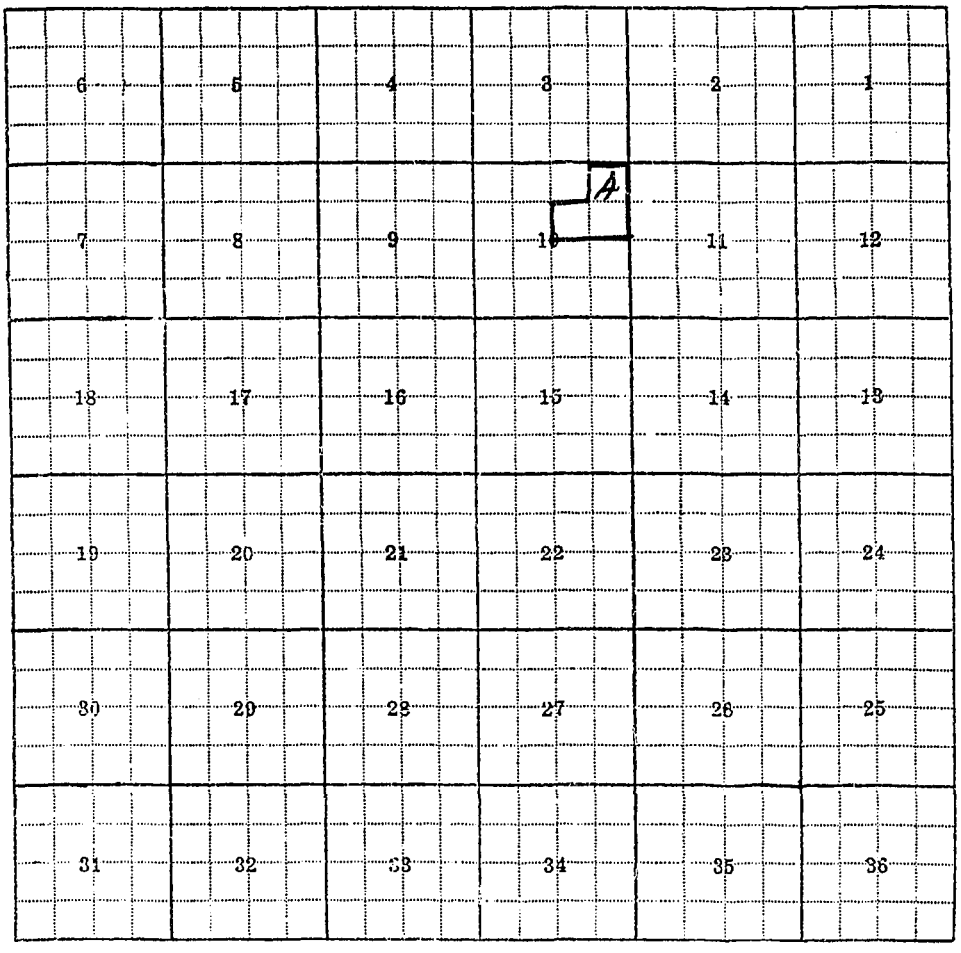
6
5
4
3
2
1
4
7
8
9
10
11
12
18
17
16
15
14
13
19
20
21
22
23
24
30
29
28
27
26
25
31
32
33
34
35
36

10-A

F-1-A

County Ravalli

STATE OF MONTANA
STATE ENGINEERS OFFICE
Water Resources Survey

T 6N R 20W Plat No. 9

Farm Checked: Date 10-16-57

Photo No. 2P-40

By Bill Lambeth & Dave Pouliot

Legal Land Owner June Hixson Address Victor, Montana

Operator Same Address

Water is deliverd by:— 1. Private System; X 2. Ditch Company; 3. State Project; 4. Federal Project; 5. Irrigation District

If under Ditch Company, Irrigation District, or Government Project, state the number of shares or inches, acre feet, as the case may be in said system

| App. No. Decree No. | NAME OF APPROPRIATOR TO WHOM DECREED | NAME OF STREAM | Date App. Date Priority | Miner's Inches | In Use | NAME OF DITCH (Water Delivered By) | No. | R/F | P/G/S | Present Irr. Acres | Irrigable Acres |
|---|---|---|---|---|---|---|---|---|---|---|---|
| *D-1024 | Harry D. & Kate H. | | | | | | | | | | |
| | Moore | Sweathouse Creek | 4-1-76 | 50 | 4 | | | | | | |
| | | | 4-1-77 | 95 | | Town Ditch | 1 | R | | 0 | 0 |

NOTE: R—Denotes Regular Irrigation. F—Flood Irrigation. P—Water diverted by means of pumping. G—Water diverted by gravity. S—Stored Water.

Condition of System Good Topography Valley River Basin Columbia River, Sweathouse Creek

Adequate Supply: Yes X No Explain

Remarks * Deed Records do not designate dates of the decreed right to Harry D. and Kate H. Moore as to present ownership.

| | | |
|---|---|---|
| Also in: Plat No. Twp. Rge. | Plat No. Twp. Rge. | Plat No. Twp. Rge. |
| Plat No. Twp. Rge. | Plat No. Twp. Rge. | Plat No. Twp. Rge. |

Information From:

Field Survey

| | | | | | |
|---|---|---|---|---|---|
| 6 | 5 | 4 | 3 | 2 | 1 |
| 7 | 8 | 9 | 10 | 11 | 12 |
| 18 | 17 | 16 | 15 | 14 | 13 |
| 19 | 20 | 21 | 22 | 23 | 24 |
| 30 | 29 | 28 | 27 | 26 | 25 |
| 31 | 32 | 33 | 34 | 35 | 36 |

30-AW

F-1-A

County Ravalli

STATE OF MONTANA
STATE ENGINEERS OFFICE
Water Resources Survey

T. 8N R. 20W Plat No. 9

Farm Checked: Date 10-5-57

Photo No. 6P-47

By Vaughn Chadbourne

Legal Land Owner The Holter Company Address

Operator Bruce Tout Address Victor, Montana

Water is deliverd by:— 1. Private System; 2. Ditch Company; 3. State Project; 4. Federal Project; 5. Irrigation District

If under Ditch Company, Irrigation District, or Government Project, state the number of shares or inches, acre feet, as the case may be in said system

| Apr. No. Decree No. | NAME OF APPROPRIATOR TO WHOM DECREED | NAME OF STREAM | Date App. Date Priority | Miner's Inches | In Use | NAME OF DITCH (Water Delivered By) | No. | R/F | P/G/S | Present Irr. Acres | Irrigable Acres |
|---|---|---|---|---|---|---|---|---|---|---|---|
| D-107 | Norman B. Holter | Bit Creek | 7-1-82 | 145 | No | | | | | | |
| | | (NO IRRIGATION) | | | | | | | | | |

NOTE: R—Denotes Regular Irrigation. F—Flood Irrigation. P—Water diverted by means of pumping. G—Water diverted by gravity. S—Stored Water.

Condition of System Topography River Basin

Adequate Supply: Yes No Explain

Remarks

| Also in: Plat No. | Twp. | Rge. | Plat No. | Twp. | Rge. | Plat No. | Twp. | Rge. |
|---|---|---|---|---|---|---|---|---|
| Plat No. | Twp. | Rge. | Plat No. | Twp. | Rge. | Plat No. | Twp. | Rge. |

Information From:

Bruce Tout

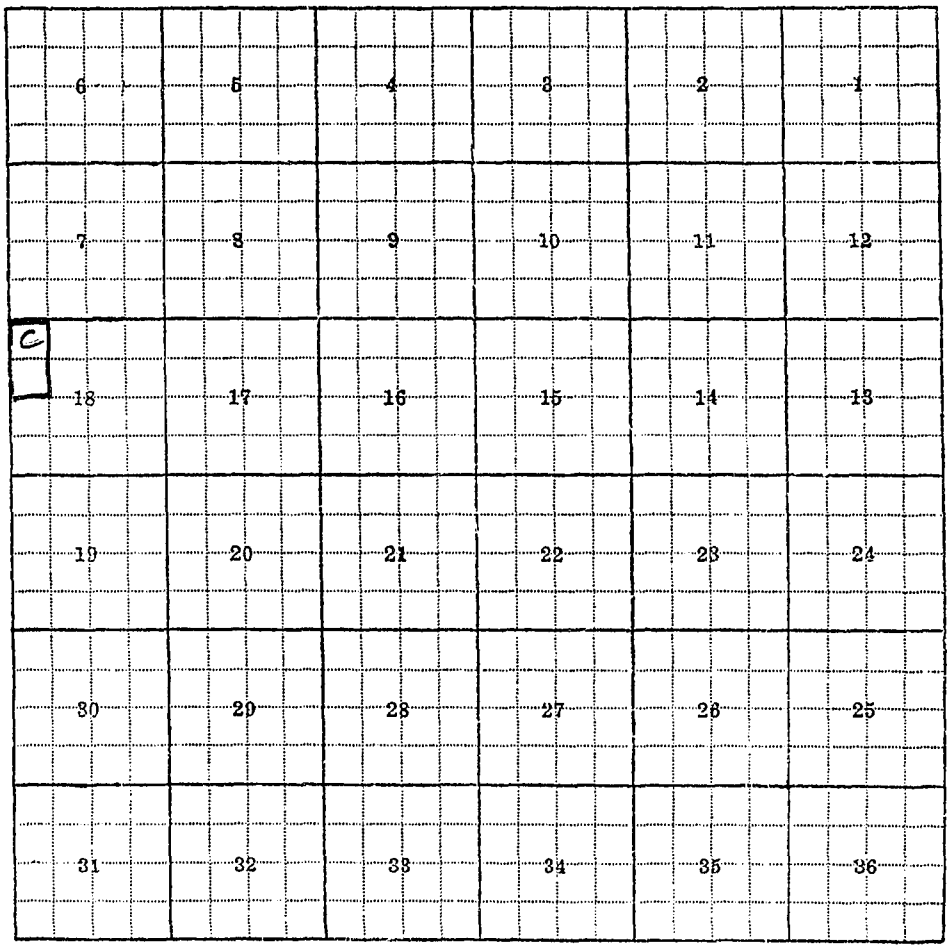
6
5
4
3
2
1
7
8
9
10
11
12
C
18
17
16
15
14
13
19
20
21
22
23
24
30
29
28
27
26
25
31
32
33
34
35
36

18-C

F-1-A

County Ravalli

STATE OF MONTANA
STATE ENGINEERS OFFICE
Water Resources Survey

T 8N R 20W Plat No. 9

Farm Checked: Date.....

Photo No.....

By .....

Legal Land Owner Home Acres Orchards & Home Acres Orchards #2 & Home Acres Orchards #3 - Replat of Part of Home Acres Address .....

Operator SEE FOLLOWING FORMS Address .....

Water is deliverd by:— 1. Private System; 2. Ditch Company; 3. State Project; 4. Federal Project; 5. Irrigation District

If under Ditch Company, Irrigation District, or Government Project, state the number of shares or inches, acre feet, as the case may be in said system .....

| App. No. Decree No. | NAME OF APPROPRIATOR TO WHOM DECREED | NAME OF STREAM | Date App. Date Priority | Miner's Inches | In Use | NAME OF DITCH (Water Delivered By) | No. | R/F | P/G/S | Present Irr. Acres | Irrigable Acres |
|---|---|---|---|---|---|---|---|---|---|---|---|
| *See | | | | | | | | | | | |
| Dist. | | Rock Creek, Lake Como | | | | B. R. I. D. | 5 | R | | 1418.3 | 7.5 |
| | | | | | | | 1 | R | | 16 | 0 |
| | | | | | | | 1 | F | | 0 | 10 |

NOTE: R—Denotes Regular Irrigation. F—Flood Irrigation. P—Water diverted by means of pumping. G—Water diverted by gravity. S—Stored Water.

Condition of System ..... Topography ..... River Basin .....

Adequate Supply: Yes..... No..... Explain .....

Remarks ...*Bitterroot Irrigation District

FOR WATER RIGHTS SEE FOLLOWING FORMS

| | | |
|---|---|---|
| Also in: Plat No..... Twp..... Rge..... | Plat No..... Twp..... Rge..... | Plat No..... Twp..... Rge..... |
| Plat No..... Twp..... Rge..... | Plat No..... Twp..... Rge..... | Plat No..... Twp..... Rge..... |

Information From:

Bill Lambeth 2-3-58

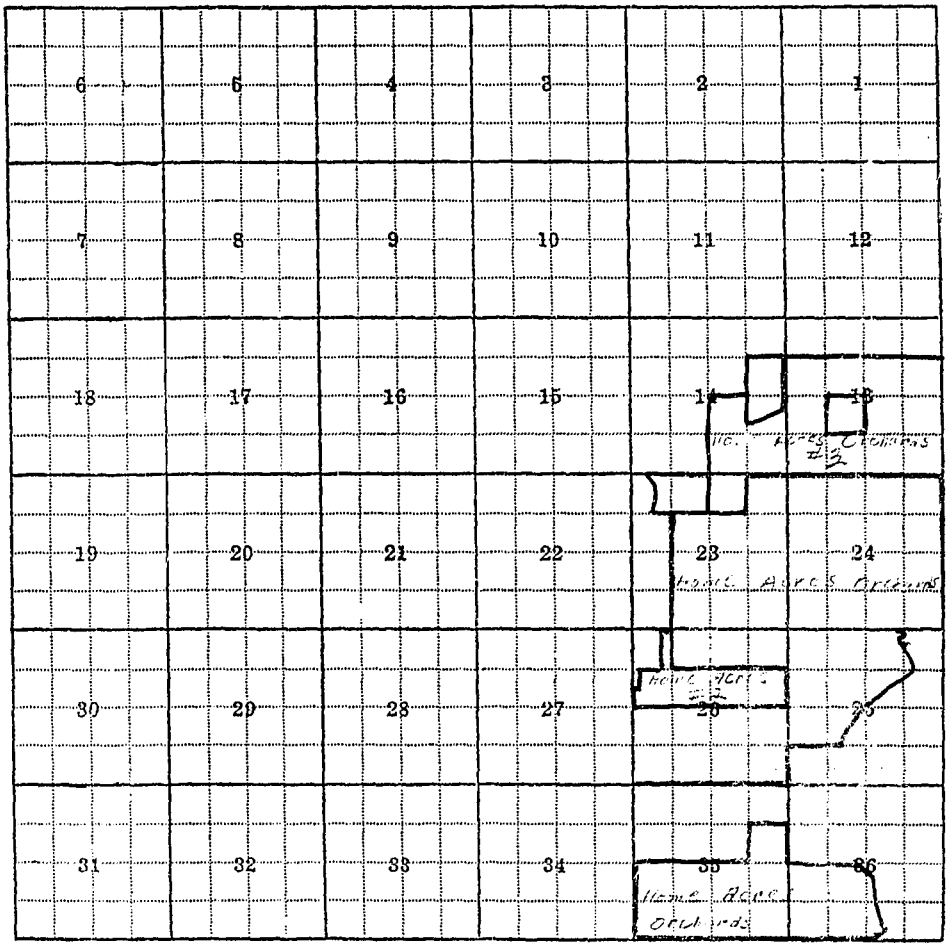
6
5
4
3
2
1
7
8
9
10
11
12
18
17
16
15
14
13
19
20
21
22
23
24
30
29
28
27
26
25
31
32
33
34
35
36

Daily News, Lewistown 1500 2-53

Home Acres Orchards & Home Acres Orchards #2 & Home Acres Orchard #3 - Replat of Home Acres

Name of land owners with no irrigation at time of survey.

Home Acres Orchards

William Johnston - Lot 18, Blk. 21

Home Acres Orchard #3

Jean Hoar & Betty James - Lots pt. 11, Blk 4

F-1-A

County Ravalli

**STATE OF MONTANA**
**STATE ENGINEERS OFFICE**
**Water Resources Survey**

T 8N R 20W Plat No. 9

Farm Checked: Date 8-25-57

Photo No. 3F-25

By Bill Lambeth & Dave Pouliot

Legal Land Owner Lots 21-24 Blk 11; Lot 4 Blk 14 - Home Acres Orchards Ronald & Gladys Costello Address Stevensville, Montana

Operator Same Address

Water is deliverd by:— 1. Private System; 2. Ditch Company; 3. State Project; 4. Federal Project; 5. Irrigation District X

If under Ditch Company, Irrigation District, or Government Project, state the number of shares or inches, acre feet, as the case may be in said system

| App. No. Decree No. | NAME OF APPROPRIATOR TO WHOM DECREED | NAME OF STREAM | Date App. Date Priority | Miner's Inches | In Use | NAME OF DITCH (Water Delivered By) | No. | R/F | P/G/S | Present Irr. Acres | Irrigable Acres |
|---|---|---|---|---|---|---|---|---|---|---|---|
| * See Dist. | | Rock Creek, Lake Como | | | | B. R. I. D. | 5 | R | | 47.5 | 0 |
| A-1511 | Marvin Chase | Seepage, Waste, Drain | 11-10-36 | 40 | Stock (Part) | | | | | | |
| A-1583 | J. A. Jameson | Seepage, Waste, Drain | 5-20-35 | All | No | | | | | | |

NOTE: R—Denotes Regular Irrigation. F—Flood Irrigation. P—Water diverted by means of pumping. G—Water diverted by gravity. S—Stored Water.

Condition of System Good Topography Rolling Bench River Basin

Adequate Supply: Yes x No Explain

Remarks * Ronald L. & Gladys Costello are signed up for 47.5 acres under the Bitterroot Irrigation District.

| Also in: Plat No. Twp. Rge. | Plat No. Twp. Rge. | Plat No. Twp. Rge. |
|---|---|---|
| Plat No. Twp. Rge. | Plat No. Twp. Rge. | Plat No. Twp. Rge. |

Information From:

Field Survey

F-1-A

County Ravalli

**STATE OF MONTANA**
**STATE ENGINEERS OFFICE**
**Water Resources Survey**

T 8N R 20W Plat No. 9

Farm Checked: Date 8-25-57

Photo No. 3P-24 & 25

By Bill Lambeth & Dave Fouliot

Lots 9-12, 14-16 Blk 10; 20 Blk 11; Lots 9-15 Blk 15 - Home Acres Orchards

Legal Land Owner Ronald (L) Costello

Address Stevensville, Montana

Operator Same

Address

Water is deliverd by:— 1. Private System; 2. Ditch Company; 3. State Project; 4. Federal Project; 5. Irrigation District: x

If under Ditch Company, Irrigation District, or Government Project, state the number of shares or inches, acre feet, as the case may be in said system

| App. No. Decree No. | NAME OF APPROPRIATOR TO WHOM DECREED | NAME OF STREAM | Date App. Date Priority | Miner's Inches | In Use | NAME OF DITCH (Water Delivered By) | No. | R/F | P/G/S | Present Irr. Acres | Irrigable Acres |
|---|---|---|---|---|---|---|---|---|---|---|---|
| *See | | | | | | | | | | | |
| Dist. | | Rock Creek, Lake | | | | | | | | | |
| | | Como | | | | B. R. I. D. | 5 | R | | 33.6 | 0 |

NOTE: R—Denotes Regular Irrigation. F—Flood Irrigation. P—Water diverted by means of pumping. G—Water diverted by gravity. S—Stored Water.

Condition of System Good Topography Rolling Bench River Basin

Adequate Supply: Yes x No Explain

Remarks * Ronald L. Costello is signed up for 33.6 acres under the Bitterroot Irrigation District.

| Also in: Plat No. Twp. Rge. | Plat No. Twp. Rge. | Plat No. Twp. Rge. |
|---|---|---|
| Plat No. Twp. Rge. | Plat No. Twp. Rge. | Plat No. Twp. Rge. |

Information From:
Field Survey

F-1-A

County Ravalli

STATE OF MONTANA
STATE ENGINEERS OFFICE
Water Resources Survey

T 8N R 20W Plat No. 9

Farm Checked: Date 8-25-57

Photo No. 3F-24 & 25

By Bill Lambeth & Dave Pauliot

Lots 13 Blk 10; 1-3, 5-8, 19-24 Blk 14; 1-6 Blk 16 - Home Acres Orchards

Legal Land Owner Mildred (L) Cromwell Address

Operator Ronald Costello - Buying Address Stevensville, Montana

Water is deliverd by:-- 1. Private System; 2. Ditch Company; 3. State Project; 4. Federal Project; 5. Irrigation District x

If under Ditch Company, Irrigation District, or Government Project, state the number of shares or inches, acre feet, as the case may be in said system

| App. No. Decree No. | NAME OF APPROPRIATOR TO WHOM DECREED | NAME OF STREAM | Date App. Date Priority | Minor's Inches | In Use | NAME OF DITCH (Water Delivered By) | No. | R/F | P/G/S | Present Ir. Acres | Irrigable Acres |
|---|---|---|---|---|---|---|---|---|---|---|---|
| *See Dist. | | Rock Creek, Lake Como | | | | B. B. I. D. | 5 | R | | 110.6 | 0 |
| A-1511 | Marvin Chase | Seepage, Waste, Drain | 11-10-36 | 40 | Stock (Part) | | | | | | |

NOTE: R—Denotes Regular Irrigation. F—Flood Irrigation. P—Water diverted by means of pumping. G—Water diverted by gravity. S—Stored Water.

Condition of System Good Topography Rolling Bench River Basin

Adequate Supply: Yes x No Explain

Remarks * Mildred L. Cromwell is signed up for 110.6 acres under the Bitterroot Irrigation District. Part gravity, Sprinkler & part flood.

| Also in: Plat No. Twp. Rge. | Plat No. Twp. Rge. | Plat No. Twp. Rge. |
|---|---|---|
| Plat No. Twp. Rge. | Plat No. Twp. Rge. | Plat No. Twp. Rge. |

Information From:

Field Survey

F-1-A

County Ravalli

**STATE OF MONTANA**
**STATE ENGINEERS OFFICE**
**Water Resources Survey**

T. 8N R. 20W Plat No. 9

Farm Checked: Date 8-26-57

Photo No. 2P-174

By Bill Lambeth & Dave Pouliot
Lot 12-13 Blk 1 - Home Acres Orchards

Legal Land Owner Robert H. Davis Address

Operator Rupert Kester - Buying Address Stevensville, Montana

Water is deliverd by:— 1. Private System; 2. Ditch Company; 3. State Project; 4. Federal Project; 5. Irrigation District X

If under Ditch Company, Irrigation District, or Government Project, state the number of shares or inches, acre feet, as the case may be in said system

| App. No. Decree No. | NAME OF APPROPRIATOR TO WHOM DECREED | NAME OF STREAM | Date App. Date Priority | Miner's Inches | In Use | NAME OF DITCH (Water Delivered By) | No. | R/F | P/G/S | Present Irr. Acres | Irrigable Acres |
|---|---|---|---|---|---|---|---|---|---|---|---|
| *See | | | | | | | | | | | |
| Dist. | | Rock Creek, Lake Como | | | | B. B. I. D. | 5 | R | | 21.5 | 0 |

NOTE: R—Denotes Regular Irrigation. F—Flood Irrigation. P—Water diverted by means of pumping. G—Water diverted by gravity. S—Stored Water.

Condition of System Good Topography Rolling Bench River Basin

Adequate Supply: Yes X No Explain

Remarks * Robert H. Davis is signed up for 21.5 acres under the Bitterroot Irrigation District.

| | | |
|---|---|---|
| Also in: Plat No. 5 Twp. 8N Rge. 20W | Plat No. Twp. Rge. | Plat No. Twp. Rge. |
| Plat No. Twp. Rge. | Plat No. Twp. Rge. | Plat No. Twp. Rge. |

Information From:
Wm. Snyder

F-1-A

County Ravalli

**STATE OF MONTANA**
**STATE ENGINEERS OFFICE**
**Water Resources Survey**

T 8N R 20W Plat No 9

Farm Checked: Date 8-27-57

Photo No 2P-173

By Bill Lamberth & Dave Poulin

Lots 9-10 Blk 14 - Home Acres Orchards

Legal Land Owner Lee & Jean Hamer Address Stevensville, Montana

Operator Same Address

Water is deliverd by:— 1. Private System; 2. Ditch Company; 3. State Project; 4. Federal Project; 5. Irrigation District X

If under Ditch Company, Irrigation District, or Government Project, state the number of shares or inches, acre feet, as the case may be in said system

| App. No. Decree No. | NAME OF APPROPRIATOR TO WHOM DECREED | NAME OF STREAM | Date App. Date Priority | Miner's Inches | In Use | NAME OF DITCH (Water Delivered By) | No. | R/F | P/G/S | Present Irr. Acres | Irrigable Acres |
|---|---|---|---|---|---|---|---|---|---|---|---|
| *See | | | | | | | | | | | |
| Dist. | | Rock Creek, Lake Como | | | | B. R. I. D. | 5 | R | | 18 | 0 |

NOTE: R—Denotes Regular Irrigation. F—Flood Irrigation. P—Water diverted by means of pumping. G—Water diverted by gravity. S—Stored Water.

Condition of System Good Topography Rolling Bench River Basin

Adequate Supply: Yes x No Explain

Remarks *Lee & Jean Hamer is signed up for 18 acres under the Bitterroot Irrigation District.

| Also in: Plat No. Twp. Rge. | Plat No. Twp. Rge. | Plat No. Twp. Rge. |
|---|---|---|
| Plat No. Twp. Rge. | Plat No. Twp. Rge. | Plat No. Twp. Rge. |

Information From:

Wm. Snyder

F-1-A

County Ravalli

STATE OF MONTANA
STATE ENGINEERS OFFICE
Water Resources Survey

T 8N R 20W Plat No 9

Farm Checked: Date 8-27-57

Photo No 2P-173

By Bill Lambeth & Dave Pouliot

Lots 11-12 Blk 14 - Home Acres Orchards

Legal Land Owner Lee & Frances Hegglund Address

Operator Raymond Andrews - Buying Address Stevensville, Montana

Water is deliverd by:— 1. Private System; 2. Ditch Company; 3. State Project; 4. Federal Project; 5. Irrigation District X

If under Ditch Company, Irrigation District, or Government Project, state the number of shares or inches, acre feet, as the case may be in said system

| App. No. Decree No. | NAME OF APPROPRIATOR TO WHOM DECREED | NAME OF STREAM | Date App. Date Priority | Miner's Inches | In Use | NAME OF DITCH (Water Delivered By) | No. | R/F | P/G/S | Present Irr. Acres | Irrigable Acres |
|---|---|---|---|---|---|---|---|---|---|---|---|
| * See | | | | | | | | | | | |
| Dist. | | Rock Creek, Lake Como | | | | B. R. I. D. | 5 | R | | 14.5 | 0 |
| A-1479 | Raymond Andrews | Seepage, Waste, Drain | 11-25-55 | 80 | Stock | | | | | | |

NOTE: R—Denotes Regular Irrigation. F—Flood Irrigation. P—Water diverted by means of pumping. G—Water diverted by gravity. S—Stored Water.

Condition of System Good Topography Rolling Bench River Basin

Adequate Supply: Yes x No Explain

Remarks * Lee and Frances Hegglund is signed up for 14.5 acres under the Bitterroot Irrigation District.

| Also in: Plat No. Twp. Rge. | Plat No. Twp. Rge. | Plat No. Twp. Rge. |
|---|---|---|
| Plat No. Twp. Rge. | Plat No. Twp. Rge. | Plat No. Twp. Rge. |

Information From:
Wm. Snyder

F-1-A

County Ravalli

STATE OF MONTANA
STATE ENGINEERS OFFICE
Water Resources Survey

T 8N R 20W Plat No. 9

Farm Checked: Date 9-5-57

Photo No. 2P-174

By Bill Lambeth & Dave Pouliot

Lots 21-22 Blk 12 - Home Acres Orchards

Legal Land Owner Richard & Glen McMenemy Address

Operator A. K. Murray - Buying Address Stevensville, Montana

Water is deliverd by:— 1. Private System; 2. Ditch Company; 3. State Project; 4. Federal Project; 5. Irrigation District X

If under Ditch Company, Irrigation District, or Government Project, state the number of shares or inches, acre feet, as the case may be in said system

| App. No. Decree No. | NAME OF APPROPRIATOR TO WHOM DECREED | NAME OF STREAM | Date App. Date Priority | Miner's Inches | In Use | NAME OF DITCH (Water Delivered By) | No. | R/F | P/G/S | Present Irr. Acres | Irrigable Acres |
|---|---|---|---|---|---|---|---|---|---|---|---|
| *See | | | | | | | | | | | |
| Dist. | | Rock Creek, Lake Como | | | | B. R. I. D. | 5 | R | | 7.5 | 0 |

NOTE: R—Denotes Regular Irrigation. F—Flood Irrigation. P—Water diverted by means of pumping. G—Water diverted by gravity. S—Stored Water.

Condition of System Good Topography Rolling Bench River Basin

Adequate Supply: Yes x No Explain

Remarks * Richard & Glen McMenemy are signed up for 7.5 acres under the Bitterroot Irrigation District.

| Also in: Plat No. Twp. Rge. | Plat No. Twp. Rge. | Plat No. Twp. Rge. |
|---|---|---|
| Plat No. Twp. Rge. | Plat No. Twp. Rge. | Plat No. Twp. Rge. |

Information From:

Wm. Snyder

F-1-A

County Ravalli

**STATE OF MONTANA**
**STATE ENGINEERS OFFICE**
**Water Resources Survey**

T 8N R 20W Plat No. 9

Farm Checked: Date 8-24-57

Photo No. 3P-24

By Bill Lambeth & Dave Pouliot

Lots 5-8, 17-18, 20 Blk 10; Lot 5, Blk 7 Home Acres Orchards

Legal Land Owner Chas. & Mary Miller Address Stevensville, Montana

Operator Same Address

Water is delivered by:— 1. Private System; 2. Ditch Company; 3. State Project; 4. Federal Project; 5. Irrigation District X

If under Ditch Company, Irrigation District, or Government Project, state the number of shares or inches, acre feet, as the case may be in said system

| App. No. Decree No. | NAME OF APPROPRIATOR TO WHOM DECREED | NAME OF STREAM | Date App. Date Priority | Minor's Inches | In Use | NAME OF DITCH (Water Delivered By) | No. | R/F | P/G/S | Present Irr. Acres | Irrigable Acres |
|---|---|---|---|---|---|---|---|---|---|---|---|
| *See Dist. | | Rock Creek, Lake Como | | | | B. B. I. D. | 5 | R | | 50 | 0 |
| A-1628 | J. H. Miller | Seepage, Waste, Drain | 6-15-36 | All | No | | | | | | |

NOTE: R—Denotes Regular Irrigation. F—Flood Irrigation. P—Water diverted by means of pumping. G—Water diverted by gravity. S—Stored Water.

Condition of System Good Topography Rolling Bench River Basin

Adequate Supply: Yes x No Explain

Remarks * Chas. & Mary Miller are signed up for 50.5 acres under the Bitterroot Irrigation District. Also in Home Acres Orchards #3

| Also in: Plat No 10 Twp 8N Rge 19W | Plat No Twp Rge | Plat No Twp Rge |
|---|---|---|
| Plat No Twp Rge | Plat No Twp Rge | Plat No Twp Rge |

Information From:
Field Survey

F-1-A

County ....Ravalli.....

**STATE OF MONTANA**
**STATE ENGINEERS OFFICE**
**Water Resources Survey**

T....8N....R....20W Plat No.....9.....

Farm Checked: Date..8-27-57.....

Photo No..3P-24; 2P-174.....

By ....Bill Lambeth & Dave Pouliot.....

Lots 13-19 Blk 11 - Home Acres Orchards

Legal Land Owner .....James & Evelyn Murphy..... Address .....

Operator .....Amber & Ruth Boulter - Buying..... Address ...Stevensville, Montana.....

Water is deliverd by:— 1. Private System; 2. Ditch Company; 3. State Project; 4. Federal Project; 5. Irrigation District x

If under Ditch Company, Irrigation District, or Government Project, state the number of shares or inches, acre feet, as the case may be in said system .....

| App. No. Decree No. | NAME OF APPROPRIATOR TO WHOM DECREED | NAME OF STREAM | Date App. Date Priority | Miner's Inches | In Use | NAME OF DITCH (Water Delivered By) | No. | R/F | P/G/S | Present Irr. Acres | Irrigable Acres |
|---|---|---|---|---|---|---|---|---|---|---|---|
| *See | | | | | | | | | | | |
| Dist. | | Rock Creek, Lake Come | | | | B. V. I. D. | 5 | R | | 51 | 0 |

NOTE: R—Denotes Regular Irrigation. F—Flood Irrigation. P—Water diverted by means of pumping. G—Water diverted by gravity. S—Stored Water.

Condition of System .....Good..... Topography .....Rolling Bench..... River Basin .....

Adequate Supply: Yes...x..... No..... Explain .....

Remarks *James & Evelyn Murphy are signed up for 44 acres under the Bitterroot Irrigation District.

Also in: Plat No....5.... Twp....8N.... Rge....20W.... | Plat No..... Twp..... Rge..... | Plat No..... Twp..... Rge.....

Plat No..... Twp..... Rge..... | Plat No..... Twp..... Rge..... | Plat No..... Twp..... Rge.....

Information From:

Wm. Snyder

F-1-A

County Ravalli

**STATE OF MONTANA**
**STATE ENGINEERS OFFICE**
**Water Resources Survey**

T. 8N R. 20W Plat No. 9

Farm Checked: Date 8-25-57

Photo No. 3P-24; 2P-174

By Bill Lambeth & Dave Pouliot

Lots 10-11 Blk #1 - Home Acres Orchard ; Lots Pt 5-6-7-8-9-10 Pt 11 Blk 4

Legal Land Owner Laura Roberts Address Stevensville, Montana

Operator Paul & Elsie Dickerson Address Stevensville, Montana

Water is deliverd by:— 1. Private System; 2. Ditch Company; 3. State Project; 4. Federal Project; 5. Irrigation District *

If under Ditch Company, Irrigation District, or Government Project, state the number of shares or inches, acre feet, as the case may be in said system

| App. No. Decree No. | NAME OF APPROPRIATOR TO WHOM DECREED | NAME OF STREAM | Date App. Date Priority | Miner's Inches | In Use | NAME OF DITCH (Water Delivered By) | No. | R/F | P/G/S | Present Irr. Acres | Irrigable Acres |
|---|---|---|---|---|---|---|---|---|---|---|---|
| *See | | | | | | | | | | | |
| Dist. | | Rock Creek, Lake Como | | | | B. R. I. D. | 5 | R | | 50 | 0 |
| A-1526 | Kate Jane Davis | Seepage, Waste, Drain | 7-8-21 | 200 | Stock | | | | | | |
| A-1203 | Kate Jane Davis | Willoughby Creek | 7-8-21 | 200 | Stock | | | | | | |

NOTE: R—Denotes Regular Irrigation. F—Flood Irrigation. P—Water diverted by means of pumping. G—Water diverted by gravity. S—Stored Water.

Condition of System Good Topography Rolling Bench River Basin

Adequate Supply: Yes x No Explain

Remarks *Laura Roberts is signed up for 47.8 acres under the Bitterroot Irrigation District.

| Also in: Plat No. Twp. Rge. | Plat No. Twp. Rge. | Plat No. Twp. Rge. |
|---|---|---|
| Plat No. Twp. Rge. | Plat No. Twp. Rge. | Plat No. Twp. Rge. |

Information From:
Field Survey

F-1-A

County Ravalli

**STATE OF MONTANA**
**STATE ENGINEERS OFFICE**
**Water Resources Survey**

T. 8N R. 20W Plat No. 9

Farm Checked: Date 9-5-57

Photo No. 2P-172

By Bill Lambeth & Dave Pouliot

Legal Land Owner Lots Pt 11-Pt 12 Blk 22; Pt 4-Pt 8, 17-20 Pt 21-Pt 24 Blk 23 - Louis & Edna Spooner - Home Acres Orchards Address Stevensville, Montana

Operator Same Address

Water is deliverd by:— 1. Private System; 2. Ditch Company; 3. State Project; 4. Federal Project; 5. Irrigation District x

If under Ditch Company, Irrigation District, or Government Project, state the number of shares or inches, acre feet, as the case may be in said system

| App. No. Decree No. | NAME OF APPROPRIATOR TO WHOM DECREED | NAME OF STREAM | Date App. Date Priority | Miner's Inches | In Use | NAME OF DITCH (Water Delivered By) | No. | R/F | P/G/S | Present Irr. Acres | Irrigable Acres |
|---|---|---|---|---|---|---|---|---|---|---|---|
| *See Dist. | | Rock Creek, Lake Como | | | | B. R. I. D | 5 | R | | 72 | 0 |

NOTE: R—Denotes Regular Irrigation. F—Flood Irrigation. P—Water diverted by means of pumping. G—Water diverted by gravity. S—Stored Water.

Condition of System Good Topography Bench River Basin

Adequate Supply: Yes x No Explain

Remarks * Louis & Edna Spooner are signed up for 78 acres under the Bitterroot Irrigation District.

| Also in: Plat No. Twp. Rge. | Plat No. Twp. Rge. | Plat No. Twp. Rge. |
|---|---|---|
| Plat No. Twp. Rge. | Plat No. Twp. Rge. | Plat No. Twp. Rge. |

Information From:

Wm. Snyder

F-1-A

County Ravalli

STATE OF MONTANA
STATE ENGINEERS OFFICE
Water Resources Survey

T. 8N R. 20W Plat No. 2

Farm Checked: Date 2-5-57

Photo No. 2P-172

By Bill Lambeth & Dave Pouliot

Legal Land Owner Lots 8-17 Blk 21; 1-7, 16-22 Blk 22 - Home Acres Orchards Thousand Acres Inc. Address

Operator Emil Maier Address Stevensville, Montana

Water is deliverd by:— 1. Private System; 2. Ditch Company; 3. State Project; 4. Federal Project; 5. Irrigation District x

If under Ditch Company, Irrigation District, or Government Project, state the number of shares or inches, acre feet, as the case may be in said system

| App. No. Decree No. | NAME OF APPROPRIATOR TO WHOM DECREED | NAME OF STREAM | Date App. Date Priority | Miner's Inches | In Use | NAME OF DITCH (Water Delivered By) | No. | R/F | P/G/S | Present Irr. Acres | Irrigable Acres |
|---|---|---|---|---|---|---|---|---|---|---|---|
| See Dist. | | Rock Creek, Como Lake | | | | B. R. I. D. | 5 | R | | 112 | 0 |

NOTE: R—Denotes Regular Irrigation. F—Flood Irrigation. P—Water diverted by means of pumping. G—Water diverted by gravity. S—Stored Water.

Condition of System Good Topography Bench River Basin

Adequate Supply: Yes x No Explain

Remarks: *Thousand Acres Inc. is signed up for 318.2 acres under the Bitterroot Irrigation District.
Also in Mountain View Orchards

| | | |
|---|---|---|
| Also in: Plat No. 13 Twp. 7N Rge. 20W | Plat No. Twp. Rge. | Plat No. Twp. Rge. |
| Plat No. Twp. Rge. | Plat No. Twp. Rge. | Plat No. Twp. Rge. |

Information From:

R. Hermsmuyer

F-1-A

County Ravalli

STATE OF MONTANA

STATE ENGINEERS OFFICE

Water Resources Survey

T. 8N R. 20W Plat No. 9

Farm Checked: Date 9-9-57

Photo No. 2P-83; 2P-172

By Bill Lambeth & Dave Pouliot Home Acres Orchards

Lots 13-16 Blk 16; 21-24 Blk 17; Blk 20, 8-10 Pt 11-Pt 12-15 Blk 22; 1-3-P4-Pt8; Pt 21-Pt24 Blk 23

Legal Land Owner Eugene & Marion Tingle Address Corvallis, Montana

Operator Same Address

Water is deliverd by:— 1. Private System; 2. Ditch Company; 3. State Project; 4. Federal Project; 5. Irrigation District

If under Ditch Company, Irrigation District, or Government Project, state the number of shares or inches, acre feet, as the case may be in said system

| App. No. Decree No. | NAME OF APPROPRIATOR TO WHOM DECREED | NAME OF STREAM | Date App. Date Priority | Miner's Inches | In Use | NAME OF DITCH (Water Delivered By) | No. | R/F | P/G/S | Present Irr. Acres | Irrigable Acres |
|---|---|---|---|---|---|---|---|---|---|---|---|
| | | (SEE OTHER FORM) | | | | | | | | | |
| A-1638 | James Oliva | Seepage, Waste, Drain | 10-26-57 | All | No Part | | | | | | |
| ~~A-1028~~ | ~~H. O. Shields~~ | ~~Spooner Creek~~ | ~~[illegible]~~ | ~~[illegible]~~ | ~~No~~ | | | | | | |

NOTE: R—Denotes Regular Irrigation. F—Flood Irrigation. P—Water diverted by means of pumping. G—Water diverted by gravity. S—Stored Water.

Condition of System Topography River Basin

Adequate Supply: Yes No Explain

Remarks

| Also in: Plat No. Twp. Rge. | Plat No. Twp. Rge. | Plat No. Twp. Rge. |
|---|---|---|
| Plat No. Twp. Rge. | Plat No. Twp. Rge. | Plat No. Twp. Rge. |

Information From:

Marion Tingle

P-1-A

County Ravalli

STATE OF MONTANA
STATE ENGINEERS OFFICE
Water Resources Survey

T 8N R 20W Plat No. 9

Farm Checked: Date 8-25-57

Photo No. 3P-24

By Bill Lambeth & Dave Pouliot

Also in Home Acres Orchard - Lots 1-2 Blk 2; 9-12 Blk 3; 3 Blk 4; Lot 3 Blk 1

Legal Land Owner K. V. & Ethel Wickham Address Stevensville, Montana

Operator Same Address

Water is deliverd by:— 1. Private System; 2. Ditch Company; 3. State Project; 4. Federal Project; 5. Irrigation District x

If under Ditch Company, Irrigation District, or Government Project, state the number of shares or inches, acre feet, as the case may be in said system

| App. No. Decree No. | NAME OF APPROPRIATOR TO WHOM DECREED | NAME OF STREAM | Date App. Date Priority | Miner's Inches | In Use | NAME OF DITCH (Water Delivered By) | No. | R/F | P/G/S | Present Irr. Acres | Irrigable Acres |
|---|---|---|---|---|---|---|---|---|---|---|---|
| *See | | | | | | | | | | | |
| Dist. | | Rock Creek, Lake Como | | | | B. R. I. D. | 5 | R | | 47 | 0 |
| | | | | | | B. R. I. D. Gravity | | | | | |
| | | | | | | sprinkler | 5 | R | | 20 | 0 |
| | | | | | | | | | | | |
| A-1205 | Kate Jane Davis | Willoughby Creek | 7-11-21 | 240 | No (Part) | | | | | | |

NOTE: R—Denotes Regular Irrigation. F—Flood Irrigation. P—Water diverted by means of pumping. G—Water diverted by gravity. S—Stored Water.

Condition of System Good Topography Rolling Bench River Basin

Adequate Supply: Yes x No Explain

Remarks * K. V. & Ethel Wickham are signed up for 40.8 acres under the Bitterroot Irrigation District.

| Also in: Plat No. | Twp. | Rge. | Plat No. | Twp. | Rge. | Plat No. | Twp. | Rge. |
|---|---|---|---|---|---|---|---|---|
| Plat No. | Twp. | Rge. | Plat No. | Twp. | Rge. | Plat No. | Twp. | Rge. |

Information From:

Wm. Snyder

F-1-A

County Ravalli

**STATE OF MONTANA**

**STATE ENGINEERS OFFICE**

***Water Resources Survey***

T. 8N R. 20W Plat No. 9

Farm Checked: Date 8-27-57

Photo No. 2P-173

By Bill Lambeth & Dave Pouliot

Legal Land Owner Lots 17-19 Blk 13 Home Acres Orchard #2; 1-18 Blk 17; 7-12 Blk 16 Elmer & Inez Greenwalt Address

Operator Vernon W. Nelson - Buying Address Stevensville, Montana

Water is deliverd by:— 1. Private System; 2. Ditch Company; 3. State Project; 4. Federal Project; 5. Irrigation District x

*If under Ditch Company, Irrigation District, or Government Project, state the number of shares or inches, acre feet, as the case may be in said system*

| App. No. Decree No. | NAME OF APPROPRIATOR TO WHOM DECREED | NAME OF STREAM | Date App. Date Priority | Miner's Inches | In Use | NAME OF DITCH (Water Delivered By) | No. | R/F | P/G/S | Present Irr. Acres | Irrigable Acres |
|---|---|---|---|---|---|---|---|---|---|---|---|
| *See | | | | | | | | | | | |
| Dist. | | Rock Creek, Lake Como | | | | B. R. I. D. | 5 | R | | 154 | 0 |
| A-1036 | W. R. Parker | Spooner Creek | 4-30-00 | 200 | No | | | | | | |

NOTE: R—Denotes Regular Irrigation. F—Flood Irrigation. P—Water diverted by means of pumping. G—Water diverted by gravity. S—Stored Water.

Condition of System Good Topography Rolling Bench River Basin

Adequate Supply: Yes x No Explain

Remarks * Elmer & Inez Greenwalt are signed up for 165.3 acres under the Bitterroot Irrigation District.

| Also in: Plat No. Twp. Rge. | Plat No. Twp. Rge. | Plat No. Twp. Rge. |
|---|---|---|
| Plat No. Twp. Rge. | Plat No. Twp. Rge. | Plat No. Twp. Rge. |

Information From:

Wm. Snyder

F-1-A

County Ravalli

**STATE OF MONTANA**
**STATE ENGINEERS OFFICE**
**Water Resources Survey**

T 8N R 20W Plat No. 9

Farm Checked: Date 8-27-57

Photo No. 2P-174

By Bill Lambeth & Dave Pouliot

Lots 13-16 Blk 13 - Home Acres Orchard #2

Legal Land Owner Phillip Marks Address Stevensville, Montana

Operator Same Address

Water is delivered by:— 1. Private System; 2. Ditch Company; 3. State Project; 4. Federal Project; 5. Irrigation District x

If under Ditch Company, Irrigation District, or Government Project, state the number of shares or inches, acre feet, as the case may be in said system

| App. No. Decree No. | NAME OF APPROPRIATOR TO WHOM DECREED | NAME OF STREAM | Date App. Date Priority | Miner's Inches | In Use | NAME OF DITCH (Water Delivered By) | No. | R/F | P/G/S | Present Irr. Acres | Irrigable Acres |
|---|---|---|---|---|---|---|---|---|---|---|---|
| *See | | | | | | | | | | | |
| Dist. | | Rock Creek, Lake Como | | | | B. R. I. D. | 5 | R | | 23.6 | 0 |

NOTE: R—Denotes Regular Irrigation. F—Flood Irrigation. P—Water diverted by means of pumping. G—Water diverted by gravity. S—Stored Water.

Condition of System Good Topography Valley River Basin

Adequate Supply: Yes x No Explain

Remarks * Phillip Marks is signed up for 38.1 acres under the Bitterroot Irrigation District.

| Also in: Plat No. | Twp. | Rge. | Plat No. | Twp. | Rge. | Plat No. | Twp. | Rge. |
|---|---|---|---|---|---|---|---|---|
| Plat No. | Twp. | Rge. | Plat No. | Twp. | Rge. | Plat No. | Twp. | Rge. |

Information From:
Wm. Snyder

F-1-A

County Ravalli

**STATE OF MONTANA**

**STATE ENGINEERS OFFICE**

**Water Resources Survey**

T 8N R 20W Plat No 9

Farm Checked: Date 8-24-57

Photo No 3P-24; 2P-173

By Bill Lambeth & Dave Pouliot

Lot 19 Blk 10; 20-24 Blk 13 Home Acres Orchard #2

Legal Land Owner Percy & Mae Semmons

Address Stevensville, Montana

Operator Same

Address

Water is deliverd by:— 1. Private System; 2. Ditch Company; 3. State Project; 4. Federal Project; 5. Irrigation District X

If under Ditch Company, Irrigation District, or Government Project, state the number of shares or inches, acre feet, as the case may be in said system

| App. No. Decree No. | NAME OF APPROPRIATOR TO WHOM DECREED | NAME OF STREAM | Date App. Date Priority | Miner's Inches | In Use | NAME OF DITCH (Water Delivered By) | No. | R/F | P/G/S | Present Irr. Acres | Irrigable Acres |
|---|---|---|---|---|---|---|---|---|---|---|---|
| *See | | | | | | | | | | | |
| List. | | Rock Creek, Lake Como | | | | B. R. I. D. | 5 | R | | 58 | 0 |

NOTE: R—Denotes Regular Irrigation. F—Flood Irrigation. P—Water diverted by means of pumping. G—Water diverted by gravity. S—Stored Water.

Condition of System Good Topography Rolling Bench River Basin

Adequate Supply: Yes X No Explain

Remarks Sprinkler

* Percy & Mae Semmons are signed up for 60.0 acres under the Ritterroot Irrigation District.

| Also in: Plat No. | Twp. | Rge. | Plat No. | Twp. | Rge. | Plat No. | Twp. | Rge. |
|---|---|---|---|---|---|---|---|---|
| Plat No. | Twp. | Rge. | Plat No. | Twp. | Rge. | Plat No. | Twp. | Rge. |

Information From:

Field Survey

F-1-A

County Ravalli

**STATE OF MONTANA**
**STATE ENGINEERS OFFICE**
**Water Resources Survey**

T. 8N. R. 20W Plat No. 9

Farm Checked: Date 8-27-57

Photo No. 3P-25; 2P-173

By Bill Lambeth & Dave Pouliot

Legal Land Owner Lots 17-18 Blk 14; Lots 13-16 Blk 14 - Home Acres Orchard #2 Chas. & Lola Williams Address Stevensville, Montana

Operator Same Address

Water is deliverd by:— 1. Private System; 2. Ditch Company; 3. State Project; 4. Federal Project; 5. Irrigation District x

If under Ditch Company, Irrigation District, or Government Project, state the number of shares or inches, acre feet, as the case may be in said system

| App. No. Decree No. | NAME OF APPROPRIATOR TO WHOM DECREED | NAME OF STREAM | Date App. Date Priority | Miner's Inches | In Use | NAME OF DITCH (Water Delivered By) | No. | R/F | P/G/S | Present Irr. Acres | Irrigable Acres |
|---|---|---|---|---|---|---|---|---|---|---|---|
| *See Dist. | | Rock Creek, Lake Como | | | | B. R. I. D. | 5 | R | | 48 | 0 |

NOTE: R—Denotes Regular Irrigation. F—Flood Irrigation. P—Water diverted by means of pumping. G—Water diverted by gravity. S—Stored Water.

Condition of System Good Topography Rolling Bench River Basin

Adequate Supply: Yes x No Explain

Remarks * Chas. & Lola Williams are signed up for 44.6 acres under the Bitterroot Irrigation District.

| Also in: Plat No. Twp. Rge. | Plat No. Twp. Rge. | Plat No. Twp. Rge. |
|---|---|---|
| Plat No. Twp. Rge. | Plat No. Twp. Rge. | Plat No. Twp. Rge. |

Information From:

Wm. Snyder

F-1-A

County Ravalli

**STATE OF MONTANA**
**STATE ENGINEERS OFFICE**
**Water Resources Survey**

T 8N R 20W Plat No 2

Farm Checked: Date 8-24-57

Photo No 3R-24

By Bill Lambeth & Dave Pouliot

Home Acres Orchard #3 - Replat of Part of [illegible] Acres

Legal Land Owner Theodore & Ethel Coller Address Stevensville, Montana

Operator Address

Water is deliverd by:— 1. Private System; 2. Ditch Company; 3. State Project; 4. Federal Project; 5. Irrigation District x

*If under Ditch Company, Irrigation District, or Government Project, state the number of shares or inches, acre feet, as the case may be in said system*

| App. No. Decree No. | NAME OF APPROPRIATOR TO WHOM DECREED | NAME OF STREAM | Date App. Date Priority | Miner's Inches | In Use | NAME OF DITCH (Water Delivered By) | No. | R/F | P/G/S | Present Irr. Acres | Irrigable Acres |
|---|---|---|---|---|---|---|---|---|---|---|---|
| *See | | | | | | | | | | | |
| Dist. | | Rock Creek, Como Lake | | | | B. R. I. D. | 5 | R | | 40 | 0 |

NOTE: R—Denotes Regular Irrigation. F—Flood Irrigation. P—Water diverted by means of pumping. G—Water diverted by gravity. S—Stored Water.

Condition of System Good Topography Rolling Bench River Basin

Adequate Supply: Yes x No Explain

Remarks *Theodore & Ethel Coller is signed up for 68.7 acres under the Bitterroot Irrigation District. Part in Plat 10. Irrigates 40 acres on this land.

| | | |
|---|---|---|
| Also in: Plat No 10 Twp 8N Rge 19W | Plat No Twp Rge | Plat No Twp Rge |
| Plat No Twp Rge | Plat No Twp Rge | Plat No Twp Rge |

Information From:

Field Survey

F-1-A

County Ravalli

**STATE OF MONTANA**
**STATE ENGINEERS OFFICE**
**Water Resources Survey**

T 8N R 20W Plat No. 9

Farm Checked: Date 8-25-57

Photo No. 3P-24

By Bill Lambeth & Dave Pouliot

Home Acres #3 - Lots 2 Blk 6 - Replat of Part of Home Acres

Legal Land Owner Harold Cromwell Address

Operator Vern Williams Address Stevensville, Montana

Water is deliverd by:— 1. Private System; 2. Ditch Company; 3. State Project; 4. Federal Project; 5. Irrigation District x

If under Ditch Company, Irrigation District, or Government Project, state the number of shares or inches, acre feet, as the case may be in said system

| App. No. Decree No. | NAME OF APPROPRIATOR TO WHOM DECREED | NAME OF STREAM | Date App. Date Priority | Miner's Inches | In Use | NAME OF DITCH (Water Delivered By) | No. | R/F | P/G/S | Present Irr. Acres | Irrigable Acres |
|---|---|---|---|---|---|---|---|---|---|---|---|
| * See Dist. | | Rock Creek, Lake Como | | | | B. R. I. D. | 5 | R | | 25 | 0 |
| A-1584 | J. A. Jameson | Seepage, Waste, Drain | 6-12-35 | All | No | | | | | | |

NOTE: R—Denotes Regular Irrigation. F—Flood Irrigation. P—Water diverted by means of pumping. G—Water diverted by gravity, S—Stored Water.

Condition of System Good Topography Rolling Bench River Basin

Adequate Supply: Yes x No Explain

Remarks * Harold Cromwell is signed up for 30 acres under the Bitterroot Irrigation District.

| Also in: Plat No. | Twp. | Rge. | Plat No. | Twp. | Rge. | Plat No. | Twp. | Rge. |
|---|---|---|---|---|---|---|---|---|
| Plat No. | Twp. | Rge. | Plat No. | Twp. | Rge. | Plat No. | Twp. | Rge. |

Information From:
Field Survey

F-1-A

County Ravalli

**STATE OF MONTANA**
**STATE ENGINEERS OFFICE**
**Water Resources Survey**

T 8N R 20W Plat No. 9

Farm Checked: Date 9-5-57

Photo No. 2P-174

By Bill Lambeth & Dave Pouliot

Also in Home Acres Orchard #3 - Lots 3-4 Blk 4 - Replat of Part of Home Acres

Legal Land Owner Kate J. Davis - Deceased Address

Operator Coller Address Stevensville, Montana

Water is deliverd by:— 1. Private System; 2. Ditch Company; 3. State Project; 4. Federal Project; 5. Irrigation District x

If under Ditch Company, Irrigation District, or Government Project, state the number of shares or inches, acre feet, as the case may be in said system

| App. No. Decree No. | NAME OF APPROPRIATOR TO WHOM DECREED | NAME OF STREAM | Date App. Date Priority | Miner's Inches | In Use | NAME OF DITCH (Water Delivered By) | No. | R/F | P/G/S | Present Irr. Acres | Irrigable Acres |
|---|---|---|---|---|---|---|---|---|---|---|---|
| *See | | | | | | | | | | | |
| Dist. | | Rock Creek, Como Lake | | | | B. R. I. D. | 5 | R | | | |

NOTE: R—Denotes Regular Irrigation. F—Flood Irrigation. P—Water diverted by means of pumping. G—Water diverted by gravity. S—Stored Water.

Condition of System Topography River Basin

Adequate Supply: Yes No Explain

Remarks *Kate J. Davis is signed up for 87.2 acres under the Bitterroot Irrigation District.
Water used by Coller on other land.

| | | | |
|---|---|---|---|
| Also in: Plat No. 10 Twp. 8N Rge. 19W | Plat No. Twp. Rge. | Plat No. Twp. Rge. | Information From: |
| Plat No. Twp. Rge. | Plat No. Twp. Rge. | Plat No. Twp. Rge. | Wm. Snyder |

F-1-A

County Ravalli

**STATE OF MONTANA**
**STATE ENGINEERS OFFICE**
**Water Resources Survey**

T. 8N R. 20W Plat No. 9

Farm Checked: Date 8-25-57

Photo No. 32-24

By Bill Lambeth & Dave Pouliot

Home Acres Orchard #3 - Pt lot 13 Blk 3; 2-3 Blk 7 - Replat of Part of Home Acres

Legal Land Owner J. M. & Earnesteen Gasvoda Address

Operator Albert & Mary Perkins - Buying Address

Water is deliverd by:— 1. Private System; 2. Ditch Company; 3. State Project; 4. Federal Project; 5. Irrigation District x

If under Ditch Company, Irrigation District, or Government Project, state the number of shares or inches, acre feet, as the case may be in said system

| App. No. Decree No. | NAME OF APPROPRIATOR TO WHOM DECREED | NAME OF STREAM | Date App. Date Priority | Miner's Inches | In Use | NAME OF DITCH (Water Delivered By) | No. | R/F | P/G/S | Present Irr. Acres | Irrigable Acres |
|---|---|---|---|---|---|---|---|---|---|---|---|
| *See | | | | | | | | | | | |
| Dist. | | Rock Creek, Lake Como | | | | B. R. I. D. | 5 | R | | 86 | 0 |
| A-1434 | Charles A. Sebelin | Unnamed Spring | 11-25-24 | 5 | Stock | | | | | | |

NOTE: R—Denotes Regular Irrigation. F—Flood Irrigation. P—Water diverted by means of pumping. G—Water diverted by gravity. S—Stored Water.

Condition of System Good Topography Rolling Bench River Basin

Adequate Supply: Yes X No Explain

Remarks * J. M. & Ernestience Gasvoda are signed up for 81 acres under the Bitterroot Irrigation District.
Also in Wards Cove.

| | | |
|---|---|---|
| Also in: Plat No. 15 Twp. 6N Rge. 21W | Plat No. 21 Twp. 4N Rge. 21W | Plat No. Twp. Rge. |
| Plat No. 16 Twp. 6N Rge. 20W | Plat No. Twp. Rge. | Plat No. Twp. Rge. |

Information From:
Mary Perkins

F-1-A

County Ravalli

**STATE OF MONTANA**

**STATE ENGINEERS OFFICE**

**Water Resources Survey**

T 8N R 20W Plat No. 9

Farm Checked: Date 8-27-57

Photo No. 2P-174

By Bill Lambeth & Dave Pouliot

Replat of Part of Home Acres

Also in Home Acres Orchard #3 - Lots 15-22 Blk 5; 1-8, 17-20, 23-24 Blk 12; 1-8 Blk 13; lot 9 Blk 13

Legal Land Owner Clarence Goff - Deceased - Daisy Goff - Owner Address Home Acres Orchard #2;

Operator Pete Skalsky Address Stevensville, Montana

Water is deliverd by:— 1. Private System; 2. Ditch Company; 3. State Project; 4. Federal Project; 5. Irrigation District x

If under Ditch Company, Irrigation District, or Government Project, state the number of shares or inches, acre feet, as the case may be in said system

| App. No. Decree No. | NAME OF APPROPRIATOR TO WHOM DECREED | NAME OF STREAM | Date App. Date Priority | Miner's Inches | In Use | NAME OF DITCH (Water Delivered By) | No. | R/F | P/G/S | Present Irr. Acres | Irrigable Acres |
|---|---|---|---|---|---|---|---|---|---|---|---|
| * See | | | | | | | | | | | |
| Dist. | | Rock Creek, Lake Como | | | | B. R. I. D. | 5 | R | | 15 | 0 |
| A-1470 | Raymond Andrews | Seepage, Waste, Drain | 11-25-55 | 80 | No | | | | | | |

NOTE: R—Denotes Regular Irrigation. F—Flood Irrigation. P—Water diverted by means of pumping. G—Water diverted by gravity. S—Stored Water.

Condition of System Good Topography Valley River Basin

Adequate Supply: Yes x No Explain

Remarks *Clarence Goff is signed up for 15 acres under the Bitterroot Irrigation District.

| Also in: Plat No. 14 Twp. 7N Rge. 19W | Plat No. Twp. Rge. | Plat No. Twp. Rge. |
|---|---|---|
| Plat No. Twp. Rge. | Plat No. Twp. Rge. | Plat No. Twp. Rge. |

Information From:

Pete Skalsky

F-1-A

County Ravalli

**STATE OF MONTANA**
**STATE ENGINEERS OFFICE**
**Water Resources Survey**

T 8N R 20W Plat No 9

Farm Checked: Date 8-26-57

Photo No 3P-24

By Bill Lambeth & Dave Pouliot

Home Acres Orchard #3 - pt lot 13 Blk 3 - Replat of Part of Home Acres

Legal Land Owner Clyde & Wanda Groves Address

Operator C. L. Rasmussen Address Stevensville, Montana

Water is deliverd by:— 1. *Private System;* 2. *Ditch Company;* 3. *State Project;* 4. *Federal Project;* 5. Irrigation District X

If under Ditch Company, Irrigation District, or Government Project, state the number of shares or inches, acre feet, as the case may be in said system

| App. No. Decree No. | NAME OF APPROPRIATOR TO WHOM DECREED | NAME OF STREAM | Date App. Date Priority | Miner's Inches | In Use | NAME OF DITCH (Water Delivered By) | No. | R/F | P/G/S | Present Irr. Acres | Irrigable Acres |
|---|---|---|---|---|---|---|---|---|---|---|---|
| *See | | | | | | | | | | | |
| Dist. | | Rock Creek, Lake Como | | | | B. R. I. D. | 5 | R | | 16.2 | C |

NOTE: R—Denotes Regular Irrigation. F—Flood Irrigation. P—Water diverted by means of pumping. G—Water diverted by gravity. S—Stored Water.

Condition of System Good Topography Rolling Bench River Basin

Adequate Supply: Yes X No Explain

Remarks *Clyde & Wanda Groves is signed up for 16.2 acres under the Bitterroot Irrigation District.

| Also in: Plat No. Twp. Rge. | Plat No. Twp. Rge. | Plat No. Twp. Rge. |
|---|---|---|
| Plat No. Twp. Rge. | Plat No. Twp. Rge. | Plat No. Twp. Rge. |

Information From:

Field Survey

F-1-A

County Ravalli

**STATE OF MONTANA**
**STATE ENGINEERS OFFICE**
**Water Resources Survey**

T 8N R 20W Plat No 9

Farm Checked: Date 9-5-57

Photo No 3P-24

By Bill Lambeth & Dave Pouliot

Also in Home Acres Orchard #3 - Lots N½ 11-19-20 Blk 6 - Replat of Part of Home Acres

Legal Land Owner J. A. & Dorothy Hackett Address

Operator Address

Water is delivered by:— 1. Private System; 2. Ditch Company; 3. State Project; 4. Federal Project; 5. Irrigation District X

If under Ditch Company, Irrigation District, or Government Project, state the number of shares or inches, acre feet, as the case may be in said system

| App. No. Decree No. | NAME OF APPROPRIATOR TO WHOM DECREED | NAME OF STREAM | Date App. Date Priority | Miner's Inches | In Use | NAME OF DITCH (Water Delivered By) | No. | R/F | P/G/S | Present Irr. Acres | Irrigable Acres |
|---|---|---|---|---|---|---|---|---|---|---|---|
| ~~See~~ | | | | | | | | | | | |
| ~~Dist.~~ | | Rock Creek, Como Lake | | | | B. R. I. D. | 5 | R | | ~~59.3~~ | 0 |
| Use | | Goose Neck Branch | | | | Hackett Ditch | 1 | R | | 10 | 0 |
| A-1561 | J. A. Hackett | Seepage, Waste, Drain | 8-13-29 | All | Yes | | | | | | |

NOTE: R—Denotes Regular Irrigation. F—Flood Irrigation. P—Water diverted by means of pumping. G—Water diverted by gravity. S—Stored Water.

Condition of System Good Topography Bench & Creek Bottom River Basin

Adequate Supply: Yes X No Explain

Remarks * Joseph & Dorothy Hackett are signed up for 50.8 acres under the Bitterroot Irrigation District. Also in Victor Townsite.

| | | |
|---|---|---|
| Also in: Plat No Twp Rge | Plat No Twp Rge | Plat No Twp Rge |
| Plat No Twp Rge | Plat No Twp Rge | Plat No Twp Rge |

Information From:

J. A. Hackett

F-1-A

County Ravalli

**STATE OF MONTANA**
**STATE ENGINEERS OFFICE**
**Water Resources Survey**

T 8N R 20W Plat No. 9

Farm Checked: Date 8-26-57

Photo No. 2P-174

By Bill Lambeth & Dave Pouliot

Home Acres Orchard #3 - Lots 5 Blk 1; 13 Blk 5; 12 Blk 4 - Replat of Part of Home Acres

Legal Land Owner Selma Hartell Address Stevensville, Montana

Operator Same Address

Water is deliverd by:— 1. Private System; 2. Ditch Company; 3. State Project; 4. Federal Project; 5. Irrigation District X

If under Ditch Company, Irrigation District, or Government Project, state the number of shares or inches, acre feet, as the case may be in said system

| App. No. Decree No. | NAME OF APPROPRIATOR TO WHOM DECREED | NAME OF STREAM | Date App. Date Priority | Miner's Inches | In Use | NAME OF DITCH (Water Delivered By) | No. | R/F | P/G/S | Present Irr. Acres | Irrigable Acres |
|---|---|---|---|---|---|---|---|---|---|---|---|
| *See | | | | | | | | | | | |
| Dist. | | Rock Creek, Lake Como | | | | B. R. I. D. | 5 | R | | 18 | 0 |
| A-1682 | Everett W. Sickels | Seepage, Waste, Drain | ?-7-37 | All | Stock | | | | | | |

NOTE: R—Denotes Regular Irrigation. F—Flood Irrigation. P—Water diverted by means of pumping. G—Water diverted by gravity. S—Stored Water.

Condition of System Good Topography Rolling Bench River Basin

Adequate Supply: Yes x No Explain

Remarks *Selma Hartell is signed up for 25 acres under the Bitterroot Irrigation District.

| Also in: Plat No. Twp. Rge. | Plat No. Twp. Rge. | Plat No. Twp. Rge. |
|---|---|---|
| Plat No. Twp. Rge. | Plat No. Twp. Rge. | Plat No. Twp. Rge. |

Information From:

Wm. Snyder

F-1-A

County Ravalli

**STATE OF MONTANA**
**STATE ENGINEERS OFFICE**
**Water Resources Survey**

Tv 8N R 20W Plat No. 9

Farm Checked: Date 8-25-57

Photo No. 3P-24; 2P-174

By Bill Lambeth & Dave Fouliot

Home Acres #3 - Lots 8-10-Pt 11 Blk 4 - Replat of Part of Home Acres

Legal Land Owner Joseph Lackren Address Stevensville, Montana

Operator Same Address

Water is deliverd by:— 1. Private System; 2. Ditch Company; 3. State Project; 4. Federal Project; 5. Irrigation District X

If under Ditch Company, Irrigation District, or Government Project, state the number of shares or inches, acre feet, as the case may be in said system

| App. No. Decree No. | NAME OF APPROPRIATOR TO WHOM DECREED | NAME OF STREAM | Date App. Date Priority | Minor's Inches | In Use | NAME OF DITCH (Water Delivered By) | No. | R/F | P/G/S | Present Irr. Acres | Irrigable Acres |
|---|---|---|---|---|---|---|---|---|---|---|---|
| *See | | | | | | | | | | | |
| Dist. | | Rock Creek, Lake Como | | | | B. B. I. D. | 5 | R | | 37 | 0 |

NOTE: R—Denotes Regular Irrigation. F—Flood Irrigation. P—Water diverted by means of pumping. G—Water diverted by gravity. S—Stored Water.

Condition of System Good Topography Rolling Bench River Basin

Adequate Supply: Yes x No Explain

Remarks *Joseph J. Lackren is signed up for 30 acres under the Bitterroot Irrigation District.

| Also in: Plat No. Twp. Rge. | Plat No. Twp. Rge. | Plat No. Twp. Rge. |
|---|---|---|
| Plat No. Twp. Rge. | Plat No. Twp. Rge. | Plat No. Twp. Rge. |

Information From:

Field Survey

F-1-A

County Ravalli

**STATE OF MONTANA**
**STATE ENGINEERS OFFICE**
**Water Resources Survey**

T. 8N R. 20W Plat No. 9

Farm Checked: Date 9-5-57

Photo No. 3P-24

By Bill Lambeth & Dave Pouliot

Home Acres Orchard #3 - Lots 4-5, Blk 1 - Replat of Part of Home Acres

Legal Land Owner Marvin Murray Address Stevensville, Montana

Operator ..... Address .....

Water is deliverd by:— 1. Private System; 2. Ditch Company; 3. State Project; 4. Federal Project; 5. Irrigation District

If under Ditch Company, Irrigation District, or Government Project, state the number of shares or inches, acre feet, as the case may be in said system .....

| App. No. Decree No. | NAME OF APPROPRIATOR TO WHOM DECREED | NAME OF STREAM | Date App. Date Priority | Miner's Inches | In Use | NAME OF DITCH (Water Delivered By) | No. | R/F | P/G/S | Present Irr. Acres | Irrigable Acres |
|---|---|---|---|---|---|---|---|---|---|---|---|
| A-1629 | Mae Murry Miller | Seepage, Waste, Drain | 6-4-37 | All | No | | | | | | |
| | | (DRY) | | | | | | | | | |

NOTE: R—Denotes Regular Irrigation. F—Flood Irrigation. P—Water diverted by means of pumping. G—Water diverted by gravity. S—Stored Water.

Condition of System ..... Topography ..... River Basin .....

Adequate Supply: Yes..... No..... Explain .....

Remarks .....

Also in: Plat No..... Twp..... Rge..... | Plat No..... Twp..... Rge..... | Plat No..... Twp..... Rge.....

Plat No..... Twp..... Rge..... | Plat No..... Twp..... Rge..... | Plat No..... Twp..... Rge.....

Information From:
Wm. Snyder

F-1-A

County Ravalli

**STATE OF MONTANA**

**STATE ENGINEERS OFFICE**

**Water Resources Survey**

T 8N R 20W Plat No. 9

Farm Checked: Date 8-26-57

Photo No. 2P-174

By Bill Lambeth & Dave Pouliot

Home Acres Orchard #3 - Lot 12 Blk 4 - Replat of Part of Home Acres

Legal Land Owner Ruth Owen Address Stevensville, Montana

Operator Address

Water is deliverd by:— 1. Private System; 2. Ditch Company; 3. State Project; 4. Federal Project; 5. Irrigation District X

If under Ditch Company, Irrigation District, or Government Project, state the number of shares or inches, acre feet, as the case may be in said system

| App. No. Decree No. | NAME OF APPROPRIATOR TO WHOM DECREED | NAME OF STREAM | Date App. Date Priority | Miner's Inches | In Use | NAME OF DITCH (Water Delivered By) | No. | R/F | P/G/S | Present Irr. Acres | Irrigable Acres |
|---|---|---|---|---|---|---|---|---|---|---|---|
| *See | | | | | | | | | | | |
| Dist. | | Rock Creek, Lake Como | | | | B. R. I. D. | 5 | R | | 22 | 0 |

NOTE: R—Denotes Regular Irrigation. F—Flood Irrigation. P—Water diverted by means of pumping. G—Water diverted by gravity. S—Stored Water.

Condition of System Good Topography Rolling Bench River Basin

Adequate Supply: Yes X No Explain

Remarks *Ruth Owen is signed up for 20 acres under the Bitterroot Irrigation District.

| Also in: Plat No. Twp. Rge. | Plat No. Twp. Rge. | Plat No. Twp. Rge. |
|---|---|---|
| Plat No. Twp. Rge. | Plat No. Twp. Rge. | Plat No. Twp. Rge. |

Information From:

Wm. Snyder

F-1-A

County Ravalli

**STATE OF MONTANA**
**STATE ENGINEERS OFFICE**
**Water Resources Survey**

T 8N R 20W Plat No. 9

Farm Checked: Date 8-27-57

Photo No. 3R-24: 2R-174

By Bill Lambeth & Dave Pouliot

Legal Land Owner E. L. & J. R. Riley — Also in Home Acres Orchard #3 - Lots S½ 11-19 Blk 6; 23-24 Blk 5; 1-12 Blk 11-Replat of Part of Home Acres

Address Stevensville, Montana

Operator Same — Address

Water is delivered by:— 1. Private System; x 2. Ditch Company; 3. State Project; 4. Federal Project; 5. Irrigation District x

If under Ditch Company, Irrigation District, or Government Project, state the number of shares or inches, acre feet, as the case may be in said system

| App. No. Decree No. | NAME OF APPROPRIATOR TO WHOM DECREED | NAME OF STREAM | Date App. Date Priority | Miner's Inches | In Use | NAME OF DITCH (Water Delivered By) | No. | R/F | P/G/S | Present Irr. Acres | Irrigable Acres |
|---|---|---|---|---|---|---|---|---|---|---|---|
| *See | | | | | | | | | | | |
| Dist. | | Rock Creek, Lake Como | | | | B. R. I. D. | 5 | R | | 160 | 0 |
| A-1258) | Dorothy K. Riley | Unnamed Coulees | 8-15-55 | 150 | No | Stanley Ditch | 1 | F | | 0 | 10 |
| A-1259) | Dorothy K. Riley | Unnamed Coulees | 8-15-55 | 150 | No | Stanley Ditch | | | | | |

NOTE: R—Denotes Regular Irrigation. F—Flood Irrigation. P—Water diverted by means of pumping. G—Water diverted by gravity. S—Stored Water.

Condition of System Good Topography Rolling Bench River Basin

Adequate Supply: Yes x No Explain

Remarks * Dorothy K. Riley has 105.2 acres under the Bitterroot Irrigation District. Water is signed up in Dorothy Riley name.

| Also in: Plat No. | Twp. | Rge. | Plat No. | Twp. | Rge. | Plat No. | Twp. | Rge. |
|---|---|---|---|---|---|---|---|---|
| Plat No. | Twp. | Rge. | Plat No. | Twp. | Rge. | Plat No. | Twp. | Rge. |

Information From:

Wm. Snyder

F-1-A

County Ravalli

**STATE OF MONTANA**
**STATE ENGINEERS OFFICE**
**Water Resources Survey**

T 8N R 20W Plat No. 9

Farm Checked: Date 10-16-57

Photo No. 2P-40

By Bill Lambeth & Dave Pouliot

Legal Land Owner Adam Hornung Address Victor, Montana

Operator Same Address

Water is deliverd by:— 1. Private System; x 2. Ditch Company; 3. State Project; 4. Federal Project; 5. Irrigation District

If under Ditch Company, Irrigation District, or Government Project, state the number of shares or inches, acre feet, as the case may be in said system

| App. No. Decree No. | NAME OF APPROPRIATOR TO WHOM DECREED | NAME OF STREAM | Date App. Date Priority | Miner's Inches | In Use | NAME OF DITCH (Water Delivered By) | No. | R/F | P/G/S | Present Irr. Acres | Irrigable Acres |
|---|---|---|---|---|---|---|---|---|---|---|---|
| *D-1024 | Harry D. & Kate H. | | | | | | | | | | |
| | Moore | Sweathouse Creek | 4-1-76 | 50 | 1" | | | | | | |
| | | | 4-1-77 | 05 | | Town Ditch | 1 | R | | 0 | 0 |

NOTE: R—Denotes Regular Irrigation. F—Flood Irrigation. P—Water diverted by means of pumping. G—Water diverted by gravity. S—Stored Water.

Condition of System Good Topography Valley River Basin

Adequate Supply: Yes x No Explain

Remarks *Deed Records do not designate dates of the decreed right to Harry D. & Kate H. Moore as to present ownership.

| Also in: Plat No. Twp. Rge. / Plat No. Twp. Rge. | Plat No. Twp. Rge. / Plat No. Twp. Rge. | Plat No. Twp. Rge. / Plat No. Twp. Rge. |
|---|---|---|

Information From:

Mrs. Adam Hornung

P-1-A

County Ravalli

STATE OF MONTANA
STATE ENGINEERS OFFICE
Water Resources Survey

T 8N R 20W Plat No 9

Farm Checked: Date 9-20-57

Photo No 2P-20

By Bill Lambeth & Dave Pouliot

Legal Land Owner R. E. Hugoans Address

Operator Norris Nichols - Buying Address Stevensville, Montana

Water is delivered by:— 1. Private System; 2. Ditch Company; X 3. State Project; 4. Federal Project; 5. Irrigation District

*If under Ditch Company, Irrigation District, or Government Project, state the number of shares or inches, acre feet, as the case may be in said system*

| App. No. Decree No. | NAME OF APPROPRIATOR TO WHOM DECREED | NAME OF STREAM | Date App. Date Priority | Miner's Inches | In Use | NAME OF DITCH (Water Delivered By) | No. | R/F | P/G/S | Present Irr. Acres | Irrigable Acres |
|---|---|---|---|---|---|---|---|---|---|---|---|
| See Co. | | Bitterroot River | | | | Webfoot Ditch | 2 | R | | 62 | 0 |
| *See Co. | | Bitterroot River | | | | Union Ditch | 2 | R | | 66 | 0 |

NOTE: R—Denotes Regular Irrigation. F—Flood Irrigation. P—Water diverted by means of pumping. G—Water diverted by gravity. S—Stored Water.

Condition of System Good Topography Valley River Basin Columbia River, Bitterroot River

Adequate Supply: Yes x No Explain

Remarks **Norris Nichols is signed up for 1 shares under the Webfoot Ditch Company. (Mutual) (Lancaster)

*Norris Nichols is signed up 46.03 shares under the Union Ditch Company (Mutual)

| Also in: Plat No. Twp. Rge. | Plat No. Twp. Rge. | Plat No. Twp. Rge. |
|---|---|---|
| Plat No. Twp. Rge. | Plat No. Twp. Rge. | Plat No. Twp. Rge. |

Information From:

N. Nichols

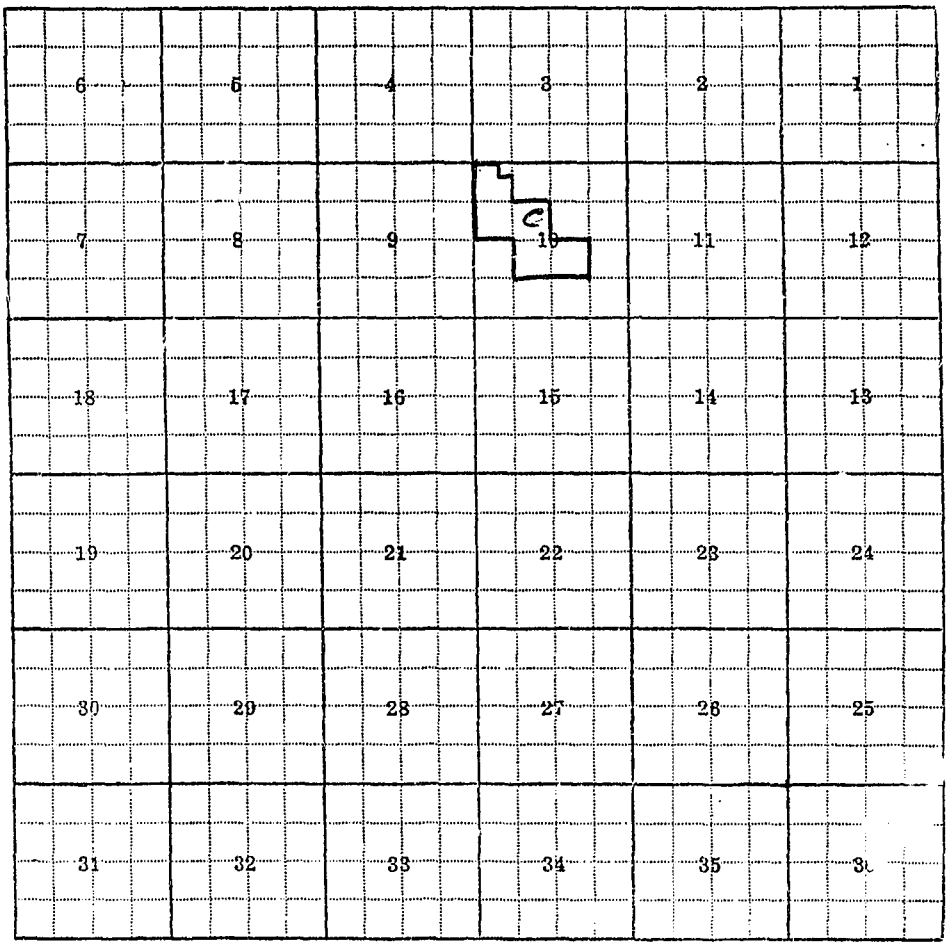
6
5
4
3
2
1
C
7
8
9
10
11
12
18
17
16
15
14
13
19
20
21
22
23
24
30
29
28
27
26
25
31
32
33
34
35
36

10-C

F-1-A

County Ravalli

STATE OF MONTANA
STATE ENGINEERS OFFICE
Water Resources Survey

T 8N R 20W Plat No. 9

Farm Checked: Date 10-16-57

Photo No. 2P-40

By Bill Lambeth & Dave Pouliot

Legal Land Owner James A. & Chester Lee Hunter Address Victor, Montana

Operator Same Address

Water is deliverd by:— 1. Private System; x 2. Ditch Company; 3. State Project; 4. Federal Project; 5. Irrigation District

If under Ditch Company, Irrigation District, or Government Project, state the number of shares or inches, acre feet, as the case may be in said system

| App. No. Decree No. | NAME OF APPROPRIATOR TO WHOM DECREED | NAME OF STREAM | Date App. Date Priority | Miner's Inches | In Use | NAME OF DITCH (Water Delivered By) | No. | R/F | P/G/S | Present Irr. Acres | Irrigable Acres |
|---|---|---|---|---|---|---|---|---|---|---|---|
| *D-1024 | Harry D. & Kate H. | | | | | | | | | | |
| | Moore | Sweathouse Creek | 4-1-76 | 50 | 3 | | | | | | |
| | | | 4-1-77 | 05 | | Town Ditch | 1 | R | | 0 | 0 |

NOTE: R—Denotes Regular Irrigation. F—Flood Irrigation. P—Water diverted by means of pumping. G—Water diverted by gravity. S—Stored Water.

Condition of System Good Topography Valley River Basin Columbia River, Sweathouse Creek

Adequate Supply: Yes x No Explain

Remarks *D-1024 Deed Records do not designate dates of the decreed right to Harry D. & Kate H. Moore as to present ownership.

| Also in: Plat No. | Twp. | Rge. | Plat No. | Twp. | Rge. | Plat No. | Twp. | Rge. |
|---|---|---|---|---|---|---|---|---|
| Plat No. | Twp. | Rge. | Plat No. | Twp. | Rge. | Plat No. | Twp. | Rge. |

Information From:
Field Survey

| | | | | | |
|---|---|---|---|---|---|
| 6 | 5 | 4 | 3 | 2 | 1 |
| 7 | 8 | 9 | 10 | 11 | 12 |
| 18 | 17 | 16 | 15 | 14 | 13 |
| 19 | 20 | 21 | 22 | 23 | 24 |
| 30 | 29 | 28 | 27 | 26 | 25 |
| 31 | 32 | 33 | 34 | 35 | 36 |

30-AV

F-1-A

County Ravalli

**STATE OF MONTANA**
**STATE ENGINEERS OFFICE**
**Water Resources Survey**

T 8N R 20W Plat No. 9

Farm Checked: Date 10-10-57

Photo No. 2P-43

By Bill Lambeth & Dave Pouliot

Legal Land Owner James & Gean Jackson Address

Operator John Sanders - Buying Address Victor, Montana

Water is deliverd by:— 1. Private System; X 2. Ditch Company; X 3. State Project; 4. Federal Project; 5. Irrigation District

If under Ditch Company, Irrigation District, or Government Project, state the number of shares or inches, acre feet, as the case may be in said system

| App. No. Decree No. | NAME OF APPROPRIATOR TO WHOM DECREED | NAME OF STREAM | Date App. Date Priority | Miner's Inches | In Use | NAME OF DITCH (Water Delivered By) | No. | R/F | P/G/S | Present Irr. Acres | Irrigable Acres |
|---|---|---|---|---|---|---|---|---|---|---|---|
| D-110 | Myra C. Johnson | Big Creek | 6-1-83 | 150 | Yes | Sanders-Mittower-Nichols | 1 | R) | | | |
| D-131 | Big Cr. Res. Assn. | Big Creek Lake | 8-21-05 | 2420 a.f | 50 shs. | Sanders-Mittower-Nichols | 2 | R) | | 33 | 0 |

NOTE: R—Denotes Regular Irrigation. F—Flood Irrigation. P—Water diverted by means of pumping. G—Water diverted by gravity. S—Stored Water.

Condition of System Good Topography Valley River Basin Columbia River, Big Creek

Adequate Supply: Yes X No Explain

Remarks John Sanders is signed up for 50 shares under the Big Creek Lakes Reservoir Association.

| Also in: Plat No. Twp. Rge. | Plat No. Twp. Rge. | Plat No. Twp. Rge. |
|---|---|---|
| Plat No. Twp. Rg | Plat No. Twp. Rge. | Plat No. Twp. Rge. |

Information From:

Harry Mittower

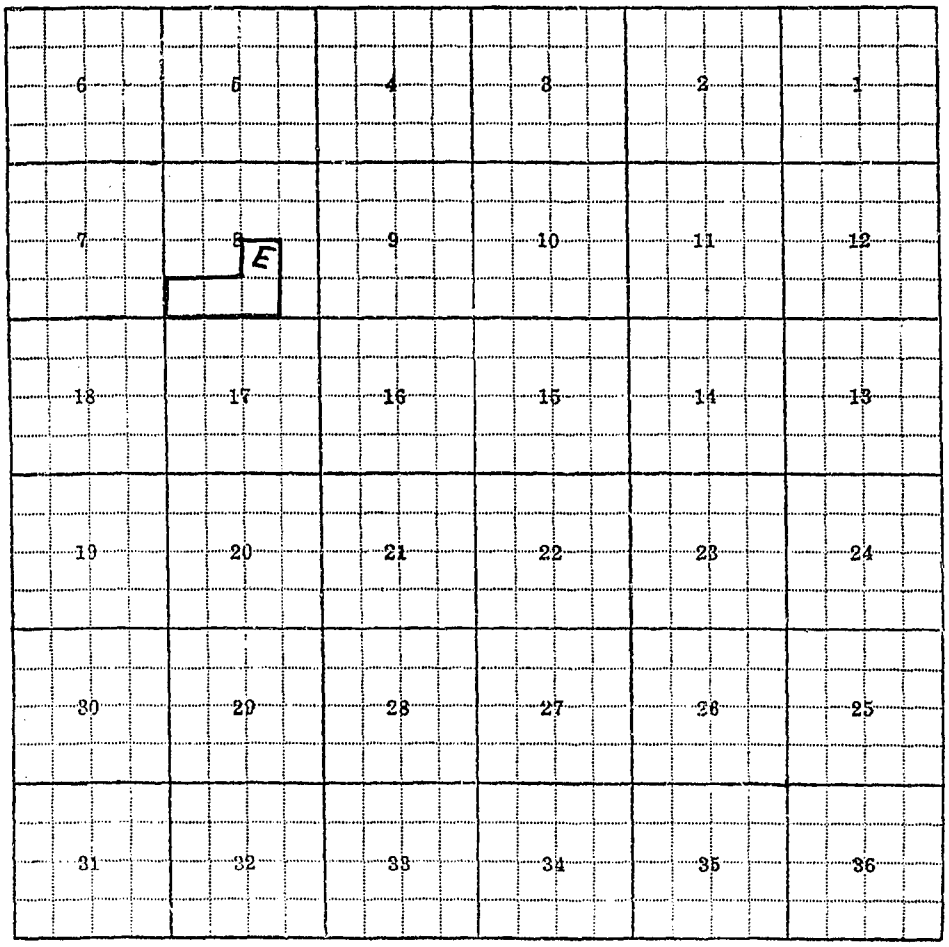
6
5
4
3
2
1
7
8
E
9
10
11
12
18
17
16
15
14
13
19
20
21
22
23
24
30
29
28
27
26
25
31
32
33
34
35
36

8-E

F-1-A

County Ravalli

Farm Checked: Date 10-5-57

By Bill Lambeth & Dave Pouliot

**STATE OF MONTANA**

**STATE ENGINEERS OFFICE**

**Water Resources Survey**

T 8N R 20W Plat No. 9

Photo No. 2P-40

Legal Land Owner Clarice & George Jepson Address

Operator J. T. Cunningham - Buying Address Victor, Montana

Water is deliverd by:— 1. Private System; X 2. Ditch Company; 3. State Project; 4. Federal Project; 5. Irrigation District

If under Ditch Company, Irrigation District, or Government Project, state the number of shares or inches, acre feet, as the case may be in said system

| App. No. Decree No. | NAME OF APPROPRIATOR TO WHOM DECREED | NAME OF STREAM | Date App. Date Priority | Miner's Inches | In Use | NAME OF DITCH (Water Delivered By) | No. | R/F | P/G/S | Present Irr. Acres | Irrigable Acres |
|---|---|---|---|---|---|---|---|---|---|---|---|
| D-47 | Geo. W. Fowler | Bear Creek | 4-1-73 | 30 | Yes | No. 1 Ditch | 1 | R | | 35 | 0 |

NOTE: R—Denotes Regular Irrigation. F—Flood Irrigation. P—Water diverted by means of pumping. G—Water diverted by gravity. S—Stored Water.

Condition of System Good Topography Valley River Basin Columbia River, Bear Creek

Adequate Supply: Yes x No Explain

Remarks

| Also in: Plat No. Twp. Rge. | Plat No. Twp. Rge. | Plat No. Twp. Rge. |
|---|---|---|
| Plat No. Twp. Rge. | Plat No. Twp. Rge. | Plat No. Twp. Rge. |

Information From:

Mrs. Cunningham


6
5
4
3
2
1
7
8
9
10
11
12
18
17
16
15
14
13
19
20
21
22
23
24
30
29
28
27
26
25
31
32
33
34
35
36

31-K

F-1-A

County Ravalli

Farm Checked: Date 10-2-57

By Bill Lambeth & Dave Poulin

**STATE OF MONTANA**
**STATE ENGINEERS OFFICE**
**Water Resources Survey**

T 8N R 20W Plat No 9

Photo No. 2P-81

Legal Land Owner Alve & Elizabeth Johnson Address

Operator Elden Bingham Address Stevensville, Montana

Water is deliverd by:— 1. Private System; X 2. Ditch Company; 3. State Project; 4. Federal Project; 5. Irrigation District

If under Ditch Company, Irrigation District, or Government Project, state the number of shares or inches, acre feet, as the case may be in said system

| App. No. Decree No. | NAME OF APPROPRIATOR TO WHOM DECREED | NAME OF STREAM | Date App. Date Priority | Miner's Inches | In Use | NAME OF DITCH (Water Delivered By) | No. | R/F | P/G/S | Present Irr. Acres | Irrigable Acres |
|---|---|---|---|---|---|---|---|---|---|---|---|
| Use | | Bitterroot River | | | | Sprinkler | 1 | R | | 64 | 0 |
| | | | | | | Mendel-Reborst-Johnson | 1 | R | | 0 | 68 |

NOTE: R—Denotes Regular Irrigation. F—Flood Irrigation. P—Water diverted by means of pumping. G—Water diverted by gravity. S—Stored Water.

Condition of System Good Topography River Bottom River Basin Columbia River, Bitterroot River

Adequate Supply: Yes X No Explain

Remarks

| Also in: Plat No. Twp. Rge. | Plat No. Twp. Rge. | Plat No. Twp. Rge. |
|---|---|---|
| Plat No. Twp. Rge. | Plat No. Twp. Rge. | Plat No. Twp. Rge. |

Information From:

Earl Mendel

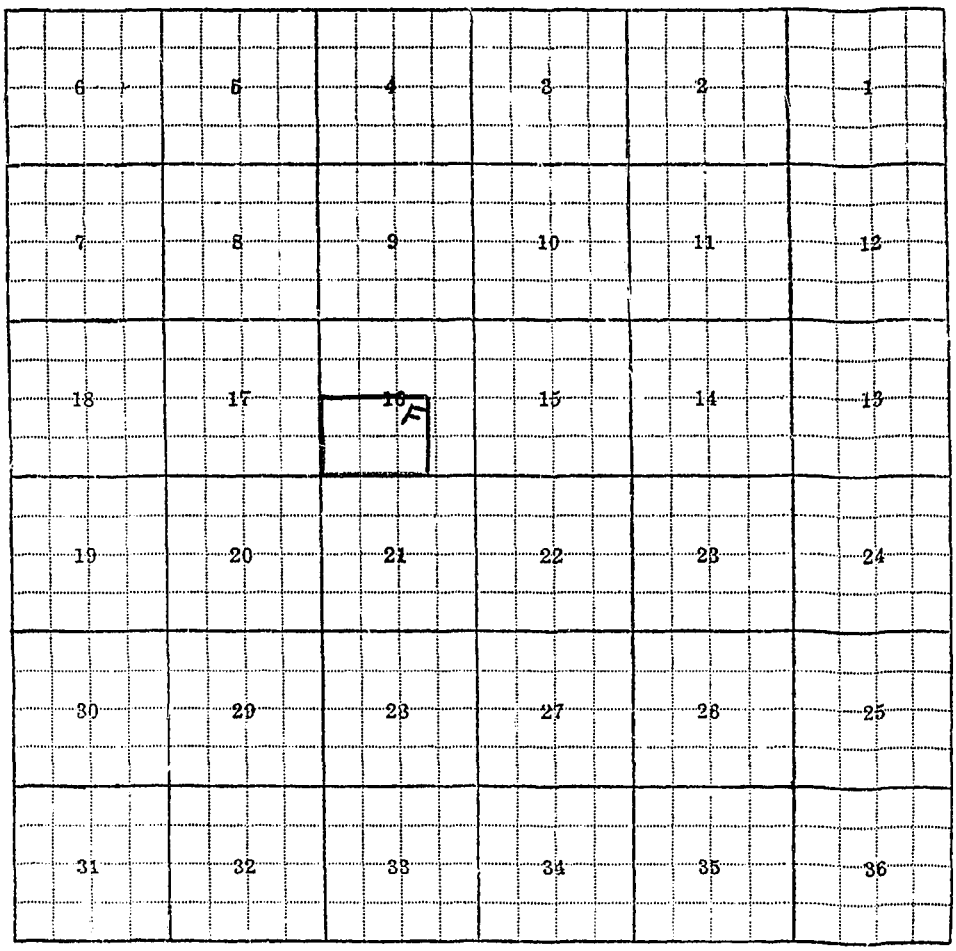
6
5
4
3
2
1
7
8
9
10
11
12
18
17
16
F
15
14
13
19
20
21
22
23
24
30
29
28
27
26
25
31
32
33
34
35
36

16-F

F-1-A

County Ravalli

STATE OF MONTANA
STATE ENGINEERS OFFICE
Water Resources Survey

T 8N R 20W Plat No. 9

Farm Checked: Date 9-30-57

Photo No. 2P-79

By Bill Lambeth & Dave Poulin

Legal Land Owner Asa O. Johnson Address Stevensville, Montana

Operator Same Address

Water is deliverd by:— 1. Private System; 2. Ditch Company; X 3. State Project; 4. Federal Project; 5. Irrigation District

If under Ditch Company, Irrigation District, or Government Project, state the number of shares or inches, acre feet, as the case may be in said system

| App. No. Decree No. | NAME OF APPROPRIATOR TO WHOM DECREED | NAME OF STREAM | Date App. Date Priority | Miner's Inches | In Use | NAME OF DITCH (Water Delivered By) | No. | R/F | P/G/S | Present Irr. Acres | Irrigable Acres |
|---|---|---|---|---|---|---|---|---|---|---|---|
| D-208 | Union Ditch Co. | Bitterroot River | 4-10-82 | 1360 | .1667 | | | | | | |
| | | | | | shs. | Union Ditch | 2 | R | | 10 | 0 |

NOTE: R—Denotes Regular Irrigation. F—Flood Irrigation. P—Water diverted by means of pumping. G—Water diverted by gravity. S—Stored Water.

Condition of System Good Topography Valley River Basin Columbia River, Bitterroot River

Adequate Supply: Yes x No Explain

Remarks A. O. Johnson is signed up for .1667 shares under the Union Ditch Company (Mutual) (28.1723")

| Also in: Plat No. | Twp. | Rge. | Plat No. | Twp. | Rge. | Plat No. | Twp. | Rge. |
|---|---|---|---|---|---|---|---|---|
| Plat No. | Twp. | Rge. | Plat No. | Twp. | Rge. | Plat No. | Twp. | Rge. |

Information From:

Field Survey

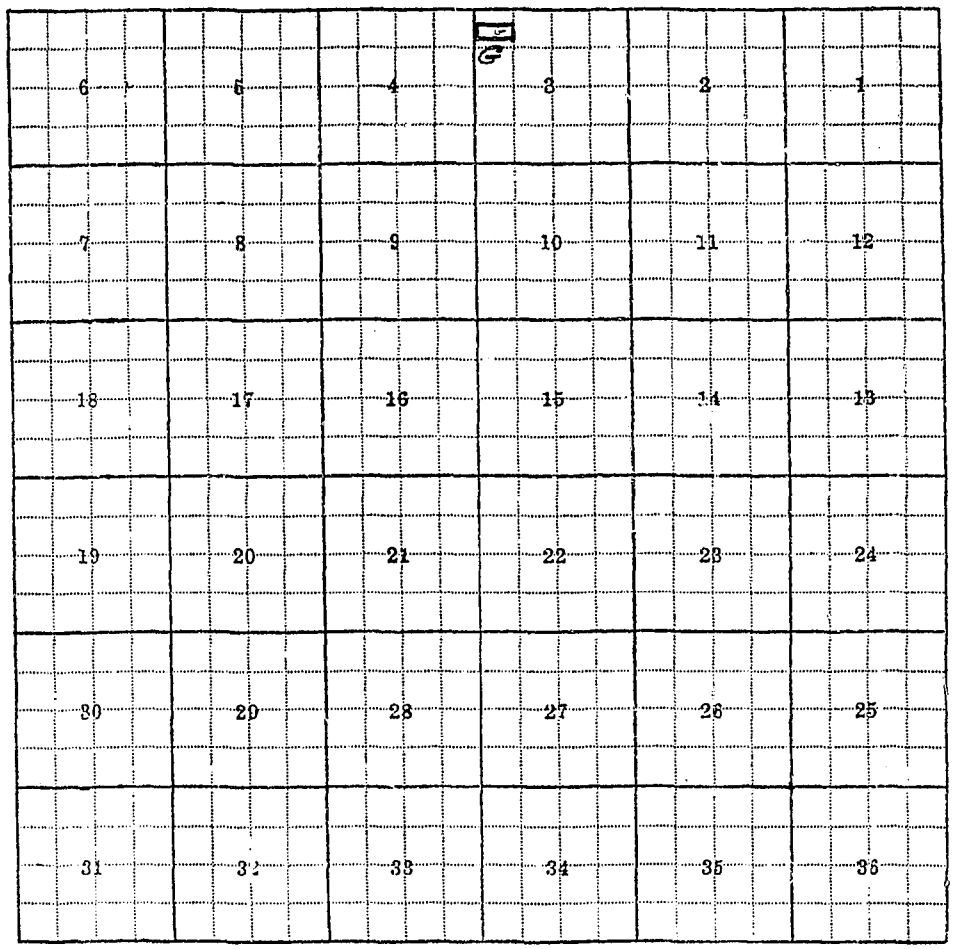
6
5
4
3
2
1
7
8
9
10
11
12
18
17
16
15
14
13
19
20
21
22
23
24
30
29
28
27
26
25
31
32
33
34
35
36

3-C

F-1-A

County Ravalli

STATE OF MONTANA
STATE ENGINEERS OFFICE
Water Resources Survey

T 8N R 20W Plat No. 9

Farm Checked: Date 9-30-57

Photo No. 21-70

By Bill Lambeth & Dave Poulint

Legal Land Owner Ernest & Mary Johnson Address Stevensville, Montana

Operator Same Address

Water is deliverd by:— 1. Private System; 2. Ditch Company; x 3. State Project; 4. Federal Project; 5. Irrigation District

If under Ditch Company, Irrigation District, or Government Project, state the number of shares or inches, acre feet, as the case may be in said system

| App. No. Decree No. | NAME OF APPROPRIATOR TO WHOM DECREED | NAME OF STREAM | Date App. Date Priority | Miner's Inches | In Use | NAME OF DITCH (Water Delivered By) | No. | R/F | P/G/S | Present Irr. Acres | Irrigable Acres |
|---|---|---|---|---|---|---|---|---|---|---|---|
| D-208 | Union Ditch Co. | Bitterroot River | 4-10-80 | 1860 | .08333 | | | | | | |
| | | | | | shs. | Union Ditch | 2 | R | | 10 | 0 |

NOTE: R—Denotes Regular Irrigation. F—Flood Irrigation. P—Water diverted by means of pumping. G—Water diverted by gravity. S—Stored Water.

Condition of System Good Topography Valley River Basin Columbia River, Bitterroot River

Adequate Supply: Yes x No Explain

Remarks Ernest Johnson is signed up for .08333 shares under the Union Ditch Company. (Mutual) (20.0777")

| Also in: Plat No. Twp. Rge. | Plat No. Twp. Rge. | Plat No. Twp. Rge. |
|---|---|---|
| Plat No. Twp. Rge. | Plat No. Twp. Rge. | Plat No. Twp. Rge. |

Information From:
Field Survey

| | | | | | |
|---|---|---|---|---|---|
| 6 | 5 | 4 | 3 | 2 | 1 |
| 7 | 8 | 9 | 10 | 11 | 12 |
| 18 | 17 | 16 | 15 | 14 | 13 |
| 19 | 20 | 21 | 22 | 23 | 24 |
| 30 | 29 | 28 | 27 | 26 | 25 |
| 31 | 32 | 33 | 34 | 35 | 36 |

5-4

F-1-A

County Ravalli

Farm Checked: Date 9-30-57

By Bill Lambeth & Dave Pouliot

**STATE OF MONTANA**
**STATE ENGINEER'S OFFICE**
**Water Resources Survey**

T 8N R 20W Plat No 9

Photo No 2P-70

Legal Land Owner Guy Johnson Address Stevensville, Montana

Operator Same Address

Water is deliverd by:— 1. Private System; 2. Ditch Company; X 3. State Project; 4. Federal Project; 5. Irrigation District

If under Ditch Company, Irrigation District, or Government Project, state the number of shares or inches, acre feet, as the case may be in said system

| App. No. Decree No. | NAME OF APPROPRIATOR TO WHOM DECREED | NAME OF STREAM | Date App. Date Priority | Miner's Inches | In Use | NAME OF DITCH (Water Delivered By) | No. | R/F | P/G/S | Present Irr. Acres | Irrigable Acres |
|---|---|---|---|---|---|---|---|---|---|---|---|
| D-208 | Union Ditch Co. | Bitterroot River | 4-10-89 | 1960 | .125 | | | | | | |
| | | | | | shs. | Union Ditch | 2 | R | | 15 | 0 |

NOTE: R—Denotes Regular Irrigation. F—Flood Irrigation. P—Water diverted by means of pumping. G—Water diverted by gravity. S—Stored Water.

Condition of System Good Topography Valley River Basin Columbia River, Bitterroot River

Adequate Supply: Yes x No Explain

Remarks Guy Johnson is signed up for .125 shares under the Union Ditch Company (Mutual) (21.125")
Also in Victor Townsite

| Also in: Plat No. | Twp. | Rge. | Plat No. | Twp. | Rge. | Plat No. | Twp. | Rge. |
|---|---|---|---|---|---|---|---|---|
| Plat No. | Twp. | Rge. | Plat No. | Twp. | Rge. | Plat No. | Twp. | Rge. |

Information From:
Field Survey

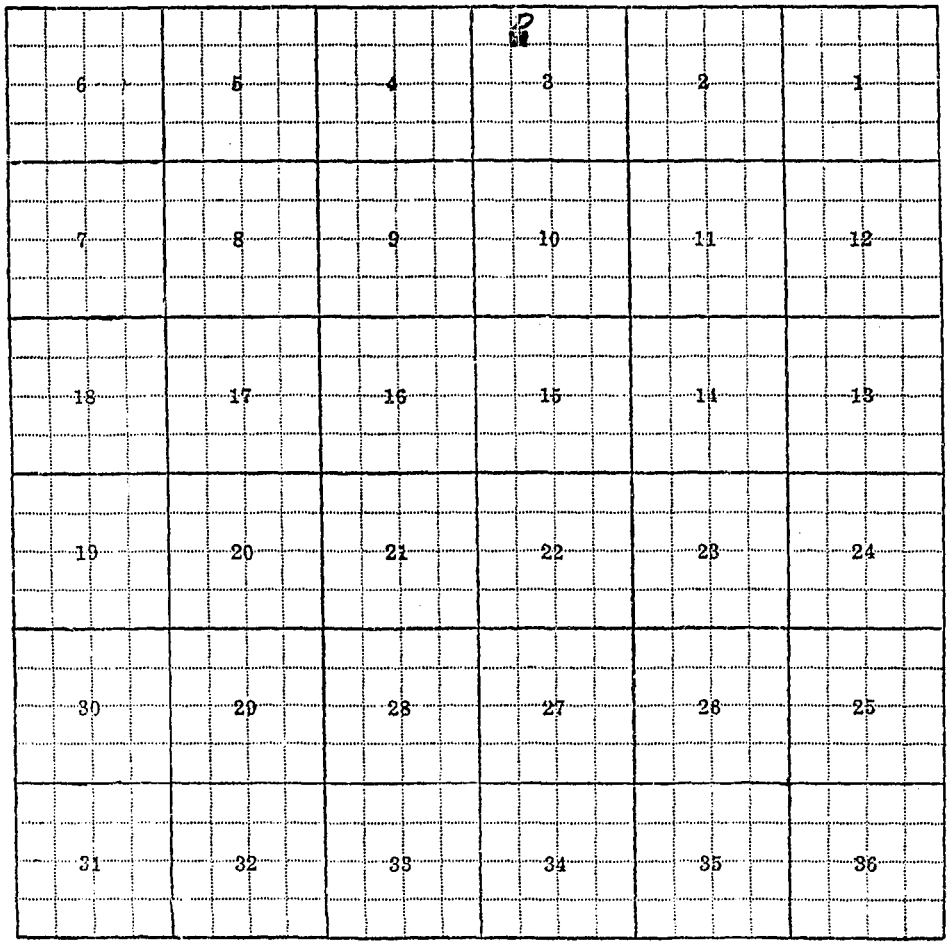
6
5
4
3
2
1
7
8
9
10
11
12
18
17
16
15
14
13
19
20
21
22
23
24
30
29
28
27
26
25
31
32
33
34
35
36

3-D

F-1-A

County Ravalli

STATE OF MONTANA
STATE ENGINEERS OFFICE
Water Resources Survey

T 8N R 20W Plat No. 9

Farm Checked: Date 10-6-57

Photo No. 2P-40

By Bill Lambeth & Dave Pouliot

Legal Land Owner Thomas Kehoe Address

Operator Ted B. Jones Address Victor, Montana

Water is deliverd by:— 1. Private System; X 2. Ditch Company; 3. State Project; 4. Federal Project; 5. Irrigation District

If under Ditch Company, Irrigation District, or Government Project, state the number of shares or inches, acre feet, as the case may be in said system

| App. No. Decree No. | NAME OF APPROPRIATOR TO WHOM DECREED | NAME OF STREAM | Date App. Date Priority | Miner's Inches | In Use | NAME OF DITCH (Water Delivered By) | No. | R/F | P/G/S | Present Irr. Acres | Irrigable Acres |
|---|---|---|---|---|---|---|---|---|---|---|---|
| D-43 | Lottie Dineen | Bear Creek | 4-1-80 | 80 | Yes | | | | | | |
| | | | 4-1-85 | 55 | Yes | Kehoe Ditches | 1 | R | | 35 | 18 |

NOTE: R—Denotes Regular Irrigation. F—Flood Irrigation. P—Water diverted by means of pumping. G—Water diverted by gravity. S—Stored Water.

Condition of System Good Topography Valley River Basin Columbia River, Bear Creek

Adequate Supply: Yes x No Explain

Remarks

| Also in: Plat No. Twp. Rge. | Plat No. Twp. Rge. | Plat No. Twp. Rge. |
|---|---|---|
| Plat No. Twp. Rge. | Plat No. Twp. Rge. | Plat No. Twp. Rge. |

Information From:
Cliff Sopel

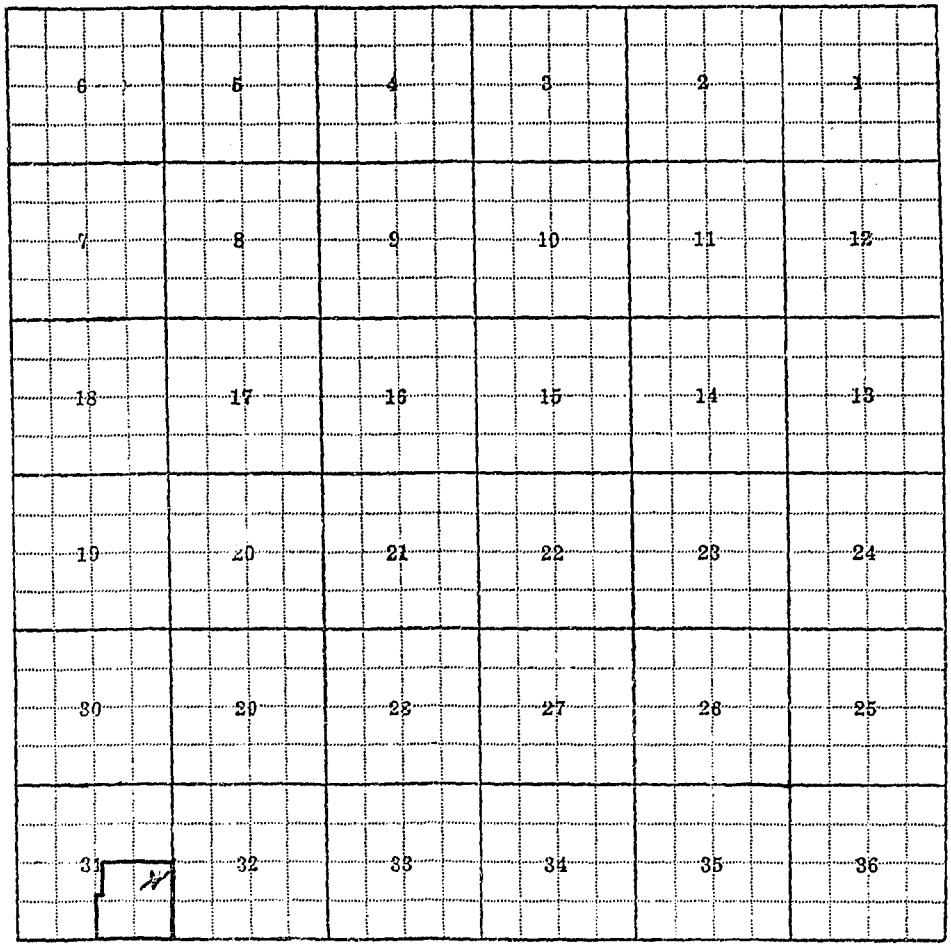
6
5
4
3
2
1
7
8
9
10
11
12
18
17
16
15
14
13
19
20
21
22
23
24
30
29
28
27
26
25
31
N
32
33
34
35
36

31-N

F-1-A

County Ravalli

T. 8N R. 20W Plat No. 9

Farm Checked: Date 9-4-57

Photo No. 2P-176

By Bill Lambeth & Dave Pouliot

**STATE OF MONTANA**
**STATE ENGINEERS OFFICE**
**Water Resources Survey**

Legal Land Owner Rupert & Doris Kester Address Stevensville, Montana

Operator Same Address

Water is deliverd by:— 1. Private System; 2. Ditch Company; 3. State Project; 4. Federal Project; 5. Irrigation District X

If under Ditch Company, Irrigation District, or Government Project, state the number of shares or inches, acre feet, as the case may be in said system

| App. No. Decree No. | NAME OF APPROPRIATOR TO WHOM DECREED | NAME OF STREAM | Date App. Date Priority | Miner's Inches | In Use | NAME OF DITCH (Water Delivered By) | No. | R/F | P/G/S | Present Irr. Acres | Irrigable Acres |
|---|---|---|---|---|---|---|---|---|---|---|---|
| *See | | | | | | | | | | | |
| Dist. | | Rock Creek, Lake Como | | | | B. R. I. D. | 5 | R | | 105 | 0 |

NOTE: R—Denotes Regular Irrigation. F—Flood Irrigation. P—Water diverted by means of pumping. G—Water diverted by gravity. S—Stored Water.

Condition of System Good Topography Bench River Basin Columbia River, Rock Creek - Lake Como

Adequate Supply: Yes X No Explain

Remarks * Rupert & Doris Kester are signed up for 77.1 acres under the Bitterroot Irrigation District.

| Also in: Plat No. Twp. Rge. | Plat No. Twp. Rge. | Plat No. Twp. Rge. |
|---|---|---|
| Plat No. Twp. Rge. | Plat No. Twp. Rge. | Plat No. Twp. Rge. |

Information From:

Wm. Snyder

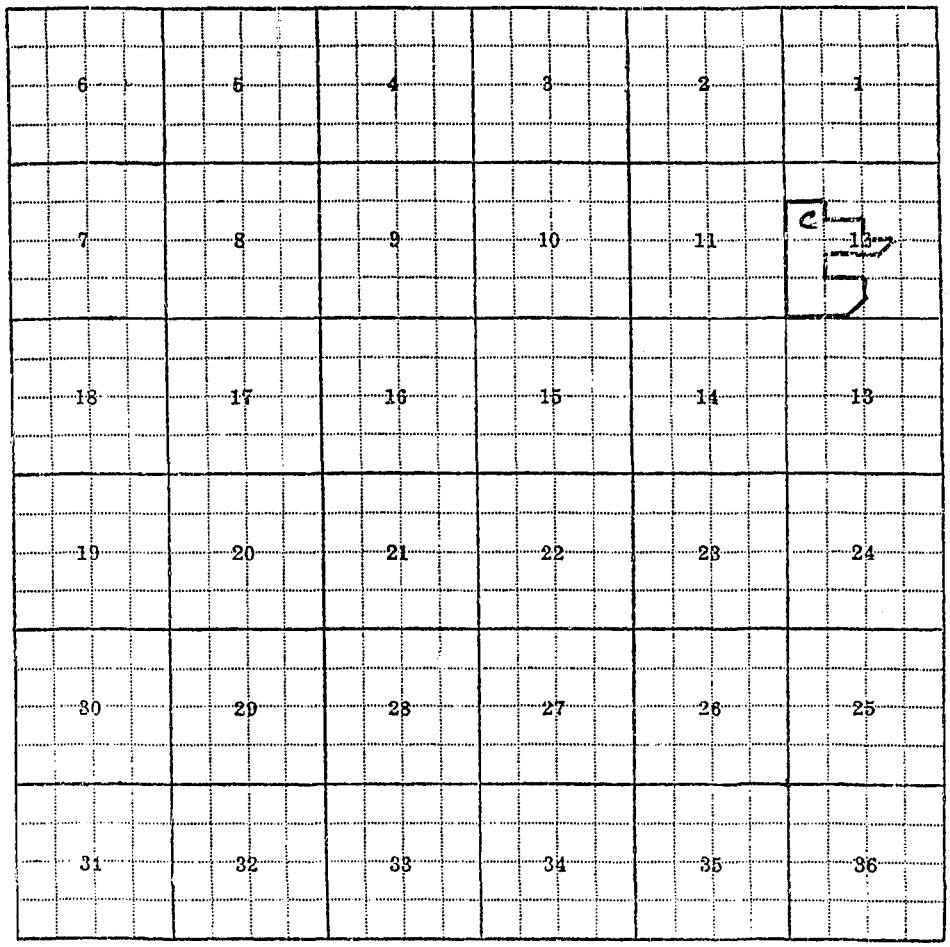
6
5
4
3
2
1
7
8
9
10
11
12
18
17
16
15
14
13
19
20
21
22
23
24
30
29
28
27
26
25
31
32
33
34
35
36

12-C

F-1-A

County Ravalli

**STATE OF MONTANA**
**STATE ENGINEERS OFFICE**
**Water Resources Survey**

T. 8N R. 20W Plat No. 9

Farm Checked: Date 10-12-57

Photo No. 2P-43

By Bill Lambeth & Dave Poulin

Legal Land Owner Evan & Coral Kimpton Address

Operator Sam Ewalt - Buying Address Victor, Montana

Water is deliverd by:-- 1. Private System; Y 2. Ditch Company; X 3. State Project; 4. Federal Project; 5. Irrigation District

*If under Ditch Company, Irrigation District, or Government Project, state the number of shares or inches, acre feet, as the case may be in said system*

| App. No. Decree No. | NAME OF APPROPRIATOR TO WHOM DECREED | NAME OF STREAM | Date App. Date Priority | Miner's Inches | In Use | NAME OF DITCH (Water Delivered By) | No. | R/F | P/G/S | Present Irr. Acres | Irrigable Acres |
|---|---|---|---|---|---|---|---|---|---|---|---|
| D-101 | Alexander Duffield | Big Creek | 4-1-82 | 70 | Yes | Big Ditch | 1 | R) | | 48 | 0 |
| D-131 | Big Cr. Res. Assn. | Big Creek Lake | 9-21-05 | 2420 | 50 | | | ) | | | |
| | | | | a.f. | shs. | Big Ditch | 2 | R) | | | |
| D-103 | W. W. Flowers | Big Creek | 6-1-83 | 110 | Yes | Big Ditch | 1 | R) | | | |
| A-1531 | A. Duffield | Seepage, waste, drain | 5-27-05 | All | No | | | | | | |
| A-1532 | A. Duffield | Seepage, waste, drain | 5-27-05 | All | No | | | | | | |

NOTE: R—Denotes Regular Irrigation. F—Flood Irrigation. P—Water diverted by means of pumping. G—Water diverted by gravity. S—Stored Water.

Condition of System Good Topography Valley River Basin Columbia River, Big Creek

Adequate Supply: Yes x No Explain

Remarks Evan Kimpton is signed up for 50 shares under the Big Creek Lakes Reservoir Association.

| Also in: Plat No. | Twp. | Rge. | Plat No. | Twp. | Rge. | Plat No. | Twp. | Rge. |
|---|---|---|---|---|---|---|---|---|
| Plat No. | Twp. | Rge. | Plat No. | Twp. | Rge. | Plat No. | Twp. | Rge. |

Information From: Works-not home & couldn't find information on appropriations

| | | | | | |
|---|---|---|---|---|---|
| 6 | 5 | 4 | 3 | 2 | 1 |
| 7 | 8 | 9 | 10 | 11 | 12 |
| 18 | 17 | 16 | 15 | 14 | 13 |
| 19 | 20 | 21 | 22 | 23 | 24 |
| 30 | 29 | 28 | 27 | 26 | 25 |
| 31 | 32 | 33 | 34 | 35 | 36 |

8-B

F-1-A

County Ravalli

Farm Checked: Date 9-20-57

By Bill Lambeth & Dave Pouliot

**STATE OF MONTANA**
**STATE ENGINEERS OFFICE**
**Water Resources Survey**

T 8N R 20W Plat No 9

Photo No 2P-81

Legal Land Owner Blanche M. Lane Address Hamilton, Montana

Operator Henry Krueger Address Stevensville, Montana

Water is deliverd by:— 1. Private System; 2. Ditch Company; x 3. State Project; 4. Federal Project; 5. Irrigation District

If under Ditch Company, Irrigation District, or Government Project, state the number of shares or inches, acre feet, as the case may be in said system

| App. No. Decree No. | NAME OF APPROPRIATOR TO WHOM DECREED | NAME OF STREAM | Date App. Date Priority | Miner's Inches | In Use | NAME OF DITCH (Water Delivered By) | No. | R/F | P/G/S | Present Irr. Acres | Irrigable Acres |
|---|---|---|---|---|---|---|---|---|---|---|---|
| *See Co. | | Bitterroot River | | | | Union Ditch | 2 | R | | 75 | 0 |

NOTE: R—Denotes Regular Irrigation. F—Flood Irrigation. P—Water diverted by means of pumping. G—Water diverted by gravity. S—Stored Water.

Condition of System Good Topography Valley River Basin Columbia River, Bitterroot River

Adequate Supply: Yes x No Explain

Remarks * Mrs. Blanche Lane is signed up for .68154 shares under the Union Ditch Company (Mutual)

| Also in: Plat No. Twp. Rge. | Plat No. Twp. Rge. | Plat No. Twp. Rge. |
|---|---|---|
| Plat No. Twp. Rge. | Plat No. Twp. Rge. | Plat No. Twp. Rge. |

Information From:
Henry Krueger

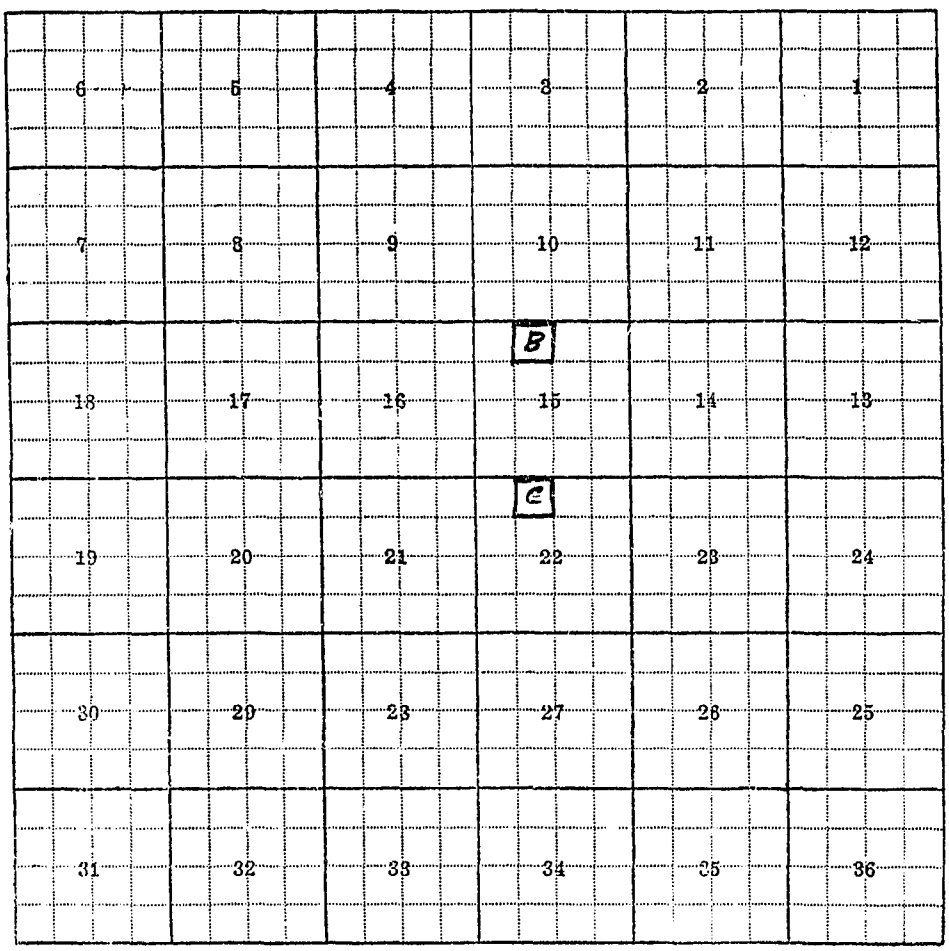
6
5
4
3
2
1
7
8
9
10
11
12
B
18
17
16
15
14
13
C
19
20
21
22
23
24
30
29
28
27
26
25
31
32
33
34
35
36

15-B, 22-C

F-1-A

County Ravalli

STATE OF MONTANA
STATE ENGINEERS OFFICE
Water Resources Survey

T 8N R 20W Plat No. 9

Farm Checked: Date 10-19-57

Photo No. 2P-43

By Bill Lambeth & Dave Pouliot

Legal Land Owner Richard & Nettie Langton Address Victor, Montana

Operator Same Address

Water is delivered by:— 1. Private System; X 2. Ditch Company; X 3. State Project; 4. Federal Project; 5. Irrigation District

If under Ditch Company, Irrigation District, or Government Project, state the number of shares or inches, acre feet, as the case may be in said system

| App. No. Decree No. | NAME OF APPROPRIATOR TO WHOM DECREED | NAME OF STREAM | Date App. Date Priority | Miner's Inches | In Use | NAME OF DITCH (Water Delivered By) | No. | R/F | P/G/S | Present Irr. Acres | Irrigable Acres |
|---|---|---|---|---|---|---|---|---|---|---|---|
| D-124 | Kate Sipple | Big Creek | 8-1-82 | 65 | Yes | Langton Ditches | 1 | R) | | 32 | 0 |
| D-131 | Big. Cr. Res. Assn. | Big Creek Lake | 8-21-05 | 2420 a.f. | 60.60 shs. | Langton Ditches | 2 | R) | | | |

NOTE: R—Denotes Regular Irrigation. F—Flood Irrigation. P—Water diverted by means of pumping. G—Water diverted by gravity. S—Stored Water.

Condition of System Good Topography Valley River Basin Columbia River, Big Creek

Adequate Supply: Yes x No Explain

Remarks Richard Langton is signed up for 60.60 shares under the Big Creek Lakes Reservoir Association.

| Also in: Plat No. | Twp. | Rge. | Plat No. | Twp. | Rge. | Plat No. | Twp. | Rge. |
|---|---|---|---|---|---|---|---|---|
| Plat No. | Twp. | Rge. | Plat No. | Twp. | Rge. | Plat No. | Twp. | Rge. |

Information From:

Harry Mittower

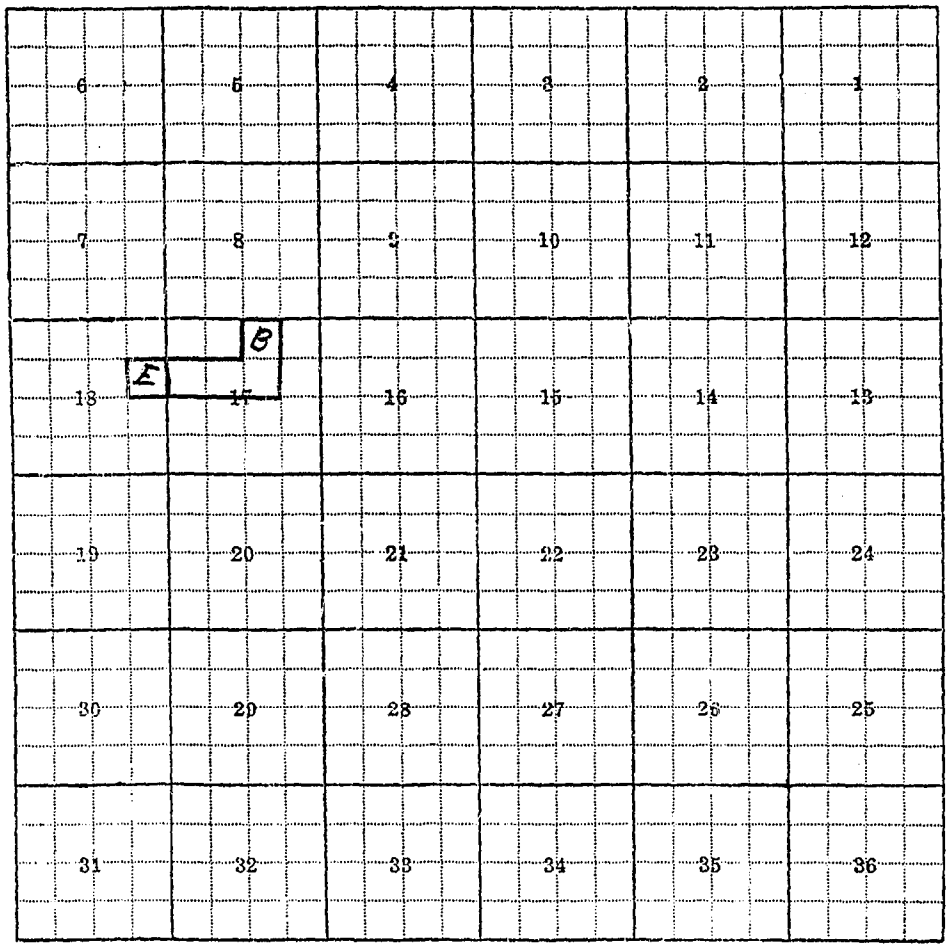
6
5
4
3
2
1
7
8
9
10
11
12
B
E
18
17
16
15
14
13
19
20
21
22
23
24
30
29
28
27
26
25
31
32
33
34
35
36

17-B, 18-E

F-1-A

County Ravalli

Farm Checked: Date.....

By Bill Lambeth & Dave Pouliot

**STATE OF MONTANA**
**STATE ENGINEERS OFFICE**
**Water Resources Survey**

T. 8N R. 20W Plat No. 9

Photo No. 2P-176

Legal Land Owner Fred & Ida Longpre Address Stevensville, Montana

Operator Same Address .....

Water is delivered by:— 1. Private System; 2. Ditch Company; 3. State Project; 4. Federal Project; 5. Irrigation District x

If under Ditch Company, Irrigation District, or Government Project, state the number of shares or inches, acre feet, as the case may be in said system .....

| App. No. Decree No. | NAME OF APPROPRIATOR TO WHOM DECREED | NAME OF STREAM | Date App. Date Priority | Miner's Inches | In Use | NAME OF DITCH (Water Delivered By) | No. | R/F | P/G/S | Present Irr. Acres | Irrigable Acres |
|---|---|---|---|---|---|---|---|---|---|---|---|
| *See Dist. | | Rock Creek, Como Lake | | | | R. B. I. D. | 5 | R | | 280 | 0 |
| A-1610 | Fred Longpre | Seepage, Waste, Drain | 7-24-37 | All | No | | | | | | |

NOTE: R—Denotes Regular Irrigation. F—Flood Irrigation. P—Water diverted by means of pumping. G—Water diverted by gravity. S—Stored Water.

Condition of System Good Topography Bench River Basin Columbia River, Bitterroot River

Adequate Supply: Yes x No Explain .....

Remarks * Fred & Ida Longpre are signed up for 248.8 acres under the Bitterroot Irrigation District.

| Also in: Plat No. | Twp. | Rge. | Plat No. | Twp. | Rge. | Plat No. | Twp. | Rge. |
|---|---|---|---|---|---|---|---|---|
| Plat No. | Twp. | Rge. | Plat No. | Twp. | Rge. | Plat No. | Twp. | Rge. |

Information From:

Wm. Snyder

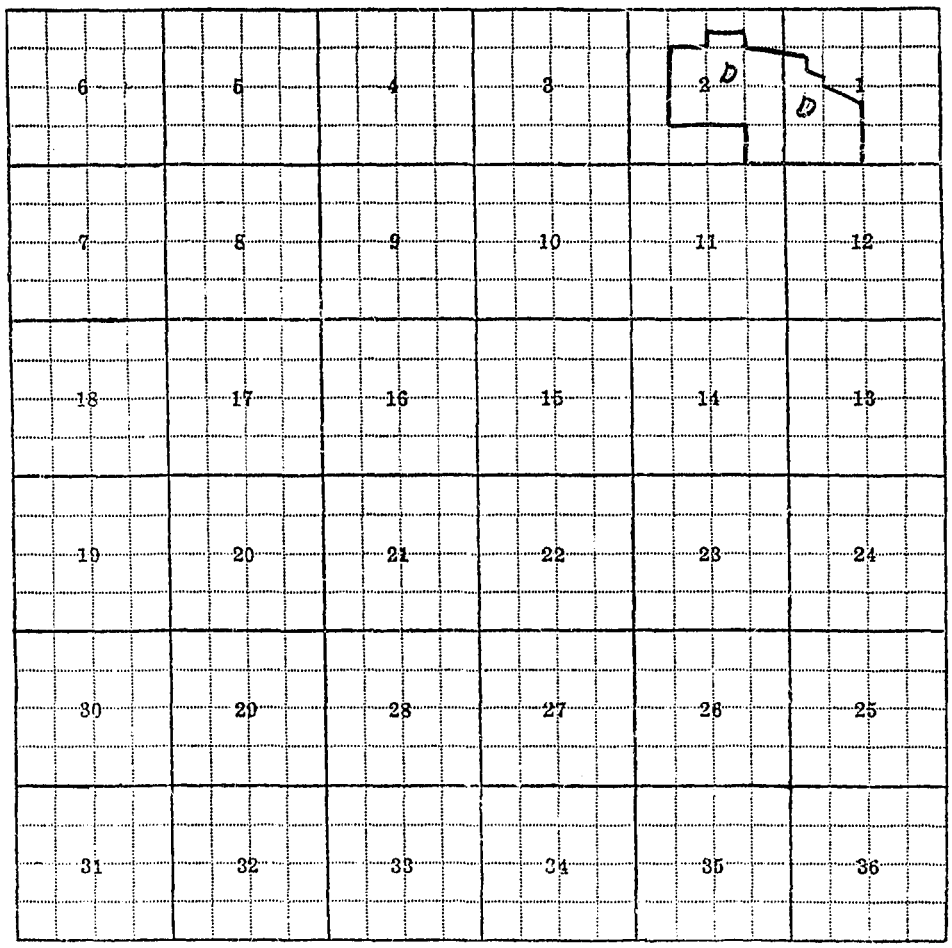
6
5
4
3
2
D
1
D
7
8
9
10
11
12
18
17
16
15
14
13
19
20
21
22
23
24
30
29
28
27
26
25
31
32
33
34
35
36

1-D, 2-D

F-1-A

County Ravalli

**STATE OF MONTANA**
**STATE ENGINEERS OFFICE**
**Water Resources Survey**

T. 8N R. 20W Plat No. 9

Farm Checked: Date 10-6-57

Photo No. 2P-40

By Bill Lambeth & Dave Poulint

Legal Land Owner Ed. Lorenzut Address

Operator Mel Godean Address Victor, Montana

Water is deliverd by:— 1. Private System; X 2. Ditch Company; 3. State Project; 4. Federal Project; 5. Irrigation District

If under Ditch Company, Irrigation District, or Government Project, state the number of shares or inches, acre feet, as the case may be in said system

| App. No. Decree No. | NAME OF APPROPRIATOR TO WHOM DECREED | NAME OF STREAM | Date App. Date Priority | Miner's Inches | In Use | NAME OF DITCH (Water Delivered By) | No. | R/F | P/G/S | Present Irr. Acres | Irrigable Acres |
|---|---|---|---|---|---|---|---|---|---|---|---|
| D-85 | Frank Walker | Bear Creek | 4-1-73 | 10 | Yes | No. 1 Ditch | 1 | R | | 10 | 0 |

NOTE: R—Denotes Regular Irrigation. F—Flood Irrigation. P—Water diverted by means of pumping. G—Water diverted by gravity. S—Stored Water.

Condition of System Good Topography Valley River Basin Columbia River, Bear Creek

Adequate Supply: Yes X No Explain

Remarks

| Also in: Plat No. 8 Twp. 8N Rge. 21W | Plat No. Twp. Rge. | Plat No. Twp. Rge. |
|---|---|---|
| Plat No. Twp. Rge. | Plat No. Twp. Rge. | Plat No. Twp. Rge. |

Information From:

Cliff Soper

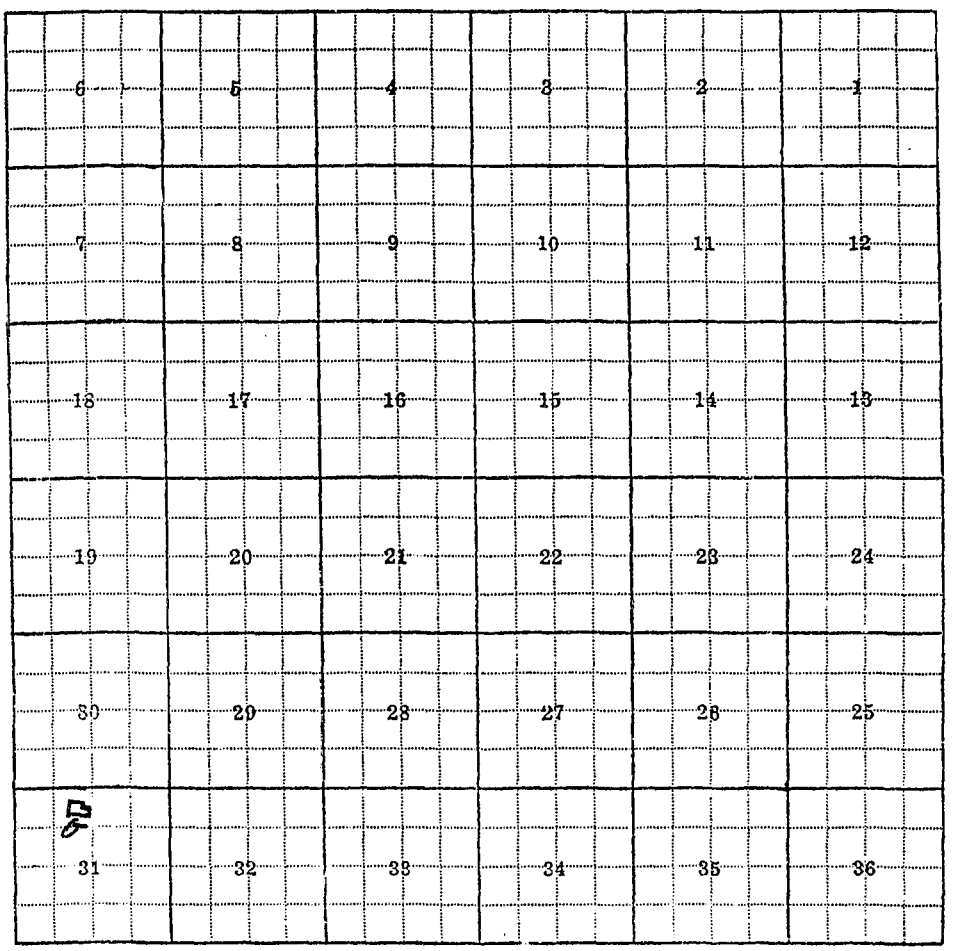
6
5
4
3
2
1
7
8
9
10
11
12
18
17
16
15
14
13
19
20
21
22
23
24
30
29
28
27
26
25
31
32
33
34
35
36

31-G

F-1-A

County Ravalli

Farm Checked: Date 9-4-57

By Bill Lambeth & Dave Pouliot

**STATE OF MONTANA**

**STATE ENGINEERS OFFICE**

**Water Resources Survey**

T 8N R 20W Plat No 9

Photo No 2P-176

Legal Land Owner Gene & Mary Magini Address Stevensville, Montana

Operator Same Address

Water is deliverd by:— 1. Private System; 2. Ditch Company; 3. State Project; 4. Federal Project; 5. Irrigation District X

If under Ditch Company, Irrigation District, or Government Project, state the number of shares or inches, acre feet, as the case may be in said system

| App. No. Decree No. | NAME OF APPROPRIATOR TO WHOM DECREED | NAME OF STREAM | Date App. Date Priority | Miner's Inches | In Use | NAME OF DITCH (Water Delivered By) | No. | R/F | P/G/S | Present Irr. Acres | Irrigable Acres |
|---|---|---|---|---|---|---|---|---|---|---|---|
| +See Dist. | | Rock Creek, Lake Como | | | | R. R. I. D. | 5 | R | | 50 | 0 |
| *See Dist. | | Burnt Fork Creek | | | | Sunset (Baker Ditch) | 5 | R | | 82 | 0 |

NOTE: R—Denotes Regular Irrigation. F—Flood Irrigation. P—Water diverted by means of pumping. G—Water diverted by gravity. S—Stored Water.

Condition of System: Good Topography Bench River Basin Columbia River, Rock Creek Lake

Adequate Supply: Yes X No Explain Como, Burnt Fork Creek

Remarks * Gene Magini is signed up for 69 acres under the Sunset Irrigation District.

+ Gene & Mary Magini are signed up for 50 acres under the Bitterroot Irrigation District.

| Also in: Plat No Twp Rge | Plat No Twp Rge | Plat No Twp Rge |
|---|---|---|
| Plat No Twp Rge | Plat No Twp Rge | Plat No Twp Rge |

Information From:

Wm. Snyder

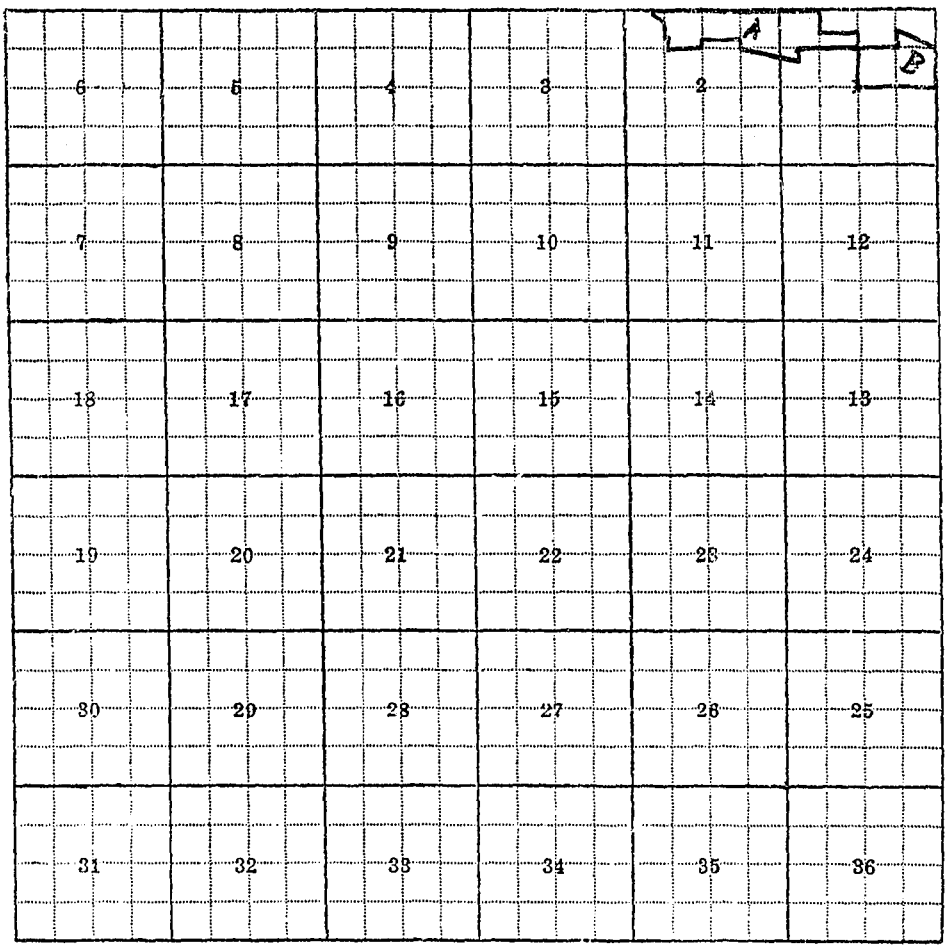
A
B
6
5
4
3
2
1
7
8
9
10
11
12
18
17
16
15
14
13
19
20
21
22
23
24
30
29
28
27
26
25
31
32
33
34
35
36

1-B, 2-A

F-1-A

County Ravalli

**STATE OF MONTANA**
**STATE ENGINEERS OFFICE**
**Water Resources Survey**

T 8N R 20W Plat No. 9

Farm Checked: Date 10-20-57

Photo No. 2P-83

By Bill Lambeth & Dave Foulkt

Legal Land Owner James D. Marks Address

Operator Phillip Marks Address Stevensville, Montana

Water is deliverd by:— 1. Private System; 2. Ditch Company; X 3. State Project; 4. Federal Project; 5. Irrigation District

If under Ditch Company, Irrigation District, or Government Project, state the number of shares or inches, acre feet, as the case may be in said system

| App. No. Decree No. | NAME OF APPROPRIATOR TO WHOM DECREED | NAME OF STREAM | Date App. Date Priority | Miner's Inches | In Use | NAME OF DITCH (Water Delivered By) | No. | R/F | P/G/S | Present Irr. Acres | Irrigable Acres |
|---|---|---|---|---|---|---|---|---|---|---|---|
| D-204 | Supply Ditch Co. | Bitterroot River | 5-1-08 | 5000 | 374 | | | | | | |
| | | | | | ths. | Supply Ditch | 2 | R | | 40 | 0 |

NOTE: R—Denotes Regular Irrigation. F—Flood Irrigation. P—Water diverted by means of pumping. G—Water diverted by gravity. S—Stored Water.

Condition of System Topography River Basin Columbia River, Bitterroot River

Adequate Supply: Yes No Explain

Remarks Phillip Marks is signed up for 374 shares under the Supply Ditch Association (Wood-Parkhurst Ditch) (74.8")

| Also in: Plat No. Twp. Rge. | Plat No. Twp. Rge. | Plat No. Twp. Rge. |
|---|---|---|
| Plat No. Twp. Rge. | Plat No. Twp. Rge. | Plat No. Twp. Rge. |

Information From:

Field Survey

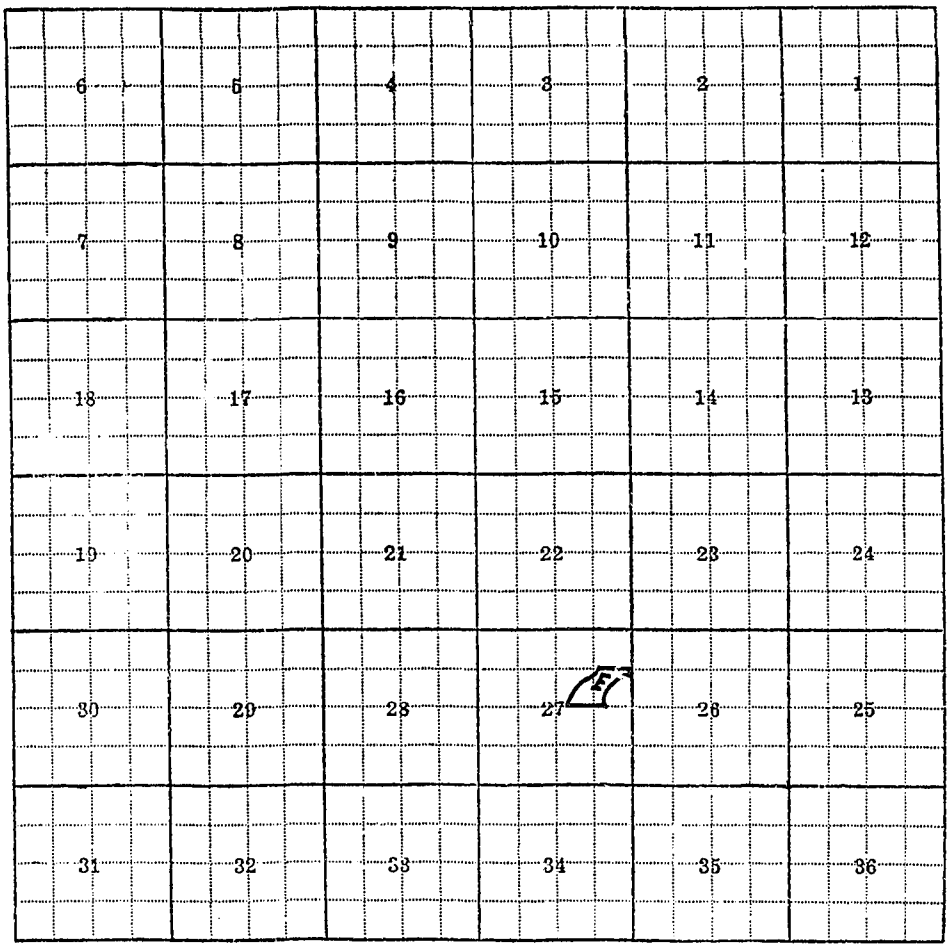
6
5
4
3
2
1
7
8
9
10
11
12
18
17
16
15
14
13
19
20
21
22
23
24
30
29
28
27
E
26
25
31
32
33
34
35
36

27-E

F-1-A

County Ravalli

STATE OF MONTANA
STATE ENGINEERS OFFICE
Water Resources Survey

T 8N R 20W Plat No. 9

Farm Checked: Date 8-27-57

Photo No. 2P-82

By Bill Lambeth & Dave Pouliot

Legal Land Owner *Phillip Marks Address Stevensville, Montana

Operator Same Address

Water is deliverd by:— 1. Private System; 2. Ditch Company; 3. State Project; 4. Federal Project; 5. Irrigation District X

If under Ditch Company, Irrigation District, or Government Project, state the number of shares or inches, acre feet, as the case may be in said system

| App. No. Decree No. | NAME OF APPROPRIATOR TO WHOM DECREED | NAME OF STREAM | Date App. Date Priority | Miner's Inches | In Use | NAME OF DITCH (Water Delivered By) | No. | R/F | P/G/S | Present Irr. Acres | Irrigable Acres |
|---|---|---|---|---|---|---|---|---|---|---|---|
| ** See Dist | | Rock Creek Lake Comp | | | | B. R. I. D. | 5 | R | | 14.5 | 0 |

NOTE: R—Denotes Regular Irrigation. F—Flood Irrigation. P—Water diverted by means of pumping. G—Water diverted by gravity. S—Stored Water.

Condition of System Good Topography Valley River Basin Columbia River, Rock Creek Lake Comp

Adequate Supply: Yes X No Explain

Remarks *Also in Home Acres Orchard #2

** Phillip Marks is signed up for 98.1 acres under the Bitterroot Irrigation District.

| Also in: Plat No. Twp. Rge. | Plat No. Twp. Rge. | Plat No. Twp. Rge. |
|---|---|---|
| Plat No. Twp. Rge. | Plat No. Twp. Rge. | Plat No. Twp. Rge. |

Information From:
Wm. Snyder

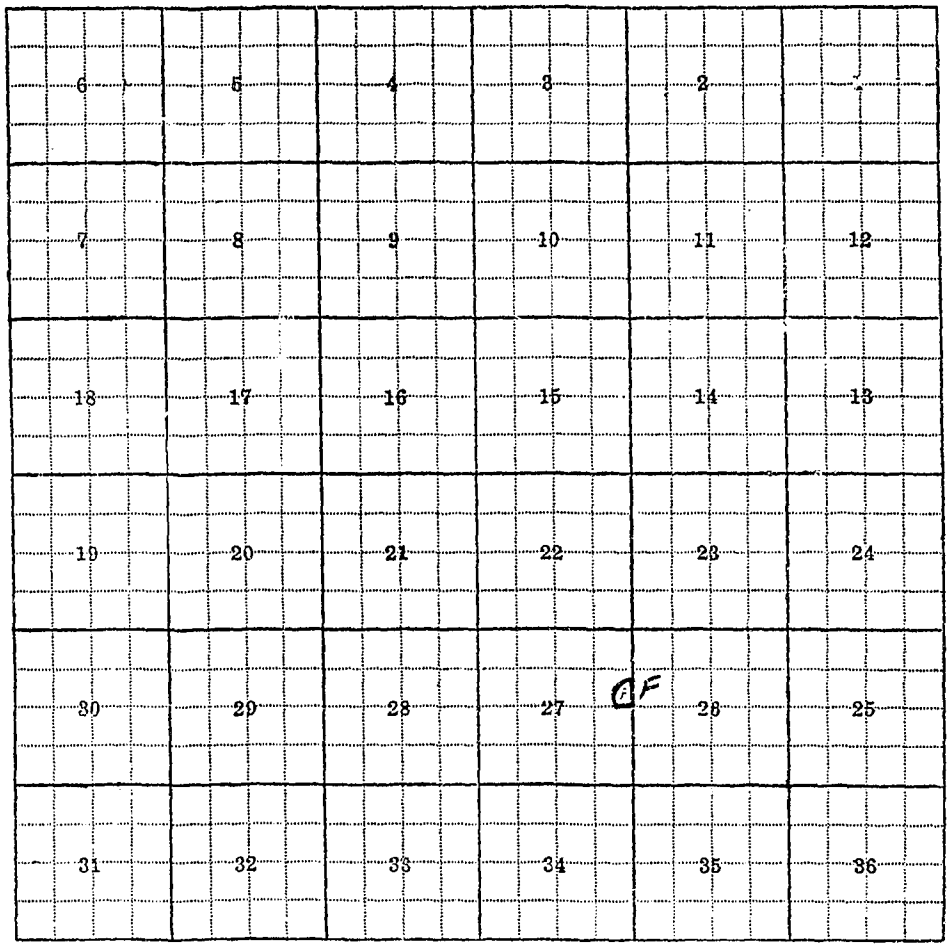
6
5
4
3
2
1
7
8
9
10
11
12
18
17
16
15
14
13
19
20
21
22
23
24
30
29
28
27
26
25
31
32
33
34
35
36
OF

27-F

F-1-A

County Ravalli

STATE OF MONTANA
STATE ENGINEERS OFFICE
Water Resources Survey

T. 8N R. 20W Plat No. 9

Farm Checked: Date 10-21-57

Photo No. 2P-44

By Bill Lambeth & Dave Pouliot

Legal Land Owner Earl & Mildred Martin Address

Operator Martin Brinkerhoff Address Victor, Montana

Water is deliverd by— 1. Private System; X 2. Ditch Company; 3. State Project; 4. Federal Project; 5. Irrigation District

If under Ditch Company, Irrigation District, or Government Project, state the number of shares or inches, acre feet, as the case may be in said system

| App. No. Decree No. | NAME OF APPROPRIATOR TO WHOM DECREED | NAME OF STREAM | Date App. Date Priority | Miner's Inches | In Use | NAME OF DITCH (Water Delivered By) | No. | R/F | P/G/S | Present Irr. Acres | Irrigable Acres |
|---|---|---|---|---|---|---|---|---|---|---|---|
| D-117 | James Psenda | Big Creek | 5-15-00 | 150 | Yes | River Ditch | 1 | R) | | 42 | 0 |
| A-137 | Ben Cameron & Geo. | | | | | | | ) | | | |
| | Corscadden | Bitterroot River | 4-15-05 | 720 | 3/20 | River Ditch | 1 | R) | | | |
| Use | | McKellar Creek | | | | Downing Ditch | 1 | R | | 22 | 0 |
| Use | | Seepage, wasie, drain | | | | Cote Ditch | 1 | F | | 4 | 0 |
| | | | | | | | | | | | |
| A-1401 | John H. Pittinger | | | | | | | | | | |
| | et al | Sloughs & Swamps | 6-10-07 | 480 | Part | | | | | | |
| A-1402 | Jas. Psenda | Sloughs & Swamps | 5-8-06 | 160 | Part | | | | | | |
| *A-1477 | J. R. Winings | Sloughs & Swamps | 5-13-00 | 40 | Part | | | | | | |
| | | | | | | | | | | | |
| | | | | | | | | | | | |
| | | | | | | | | | | | |
| | | | | | | | | | | | |

NOTE: R—Denotes Regular Irrigation. F—Flood Irrigation. P—Water diverted by means of pumping. G—Water diverted by gravity. S—Stored Water.

Condition of System Good Topography River Bottom & Bench River Basin Columbia River, Big Creek,
Adequate Supply: Yes X No Explain Bitterroot River, McKellar Creek
Remarks Picks up Big Creek in River Ditch Seepage, waste, drain

*A-1477 - Ditch taps swamp formed by spring at the NE corner about 20 rds. So. from the line between the NW¼ & SW¼ Sec. 6, T. 8N - R. 20W. Davenport & Alvin Coty's land run through upper 80 (Psenda) and heads in Alvin Coty.

Also in: Plat No. Twp. Rge. | Plat No. Twp. Rge. | Plat No. Twp. Rge.
Plat No. Twp. Rge. | Plat No. Twp. Rge. | Plat No. Twp. Rge.

Information From: Earl & Mildred Martin, Ernest Brinkerhoff

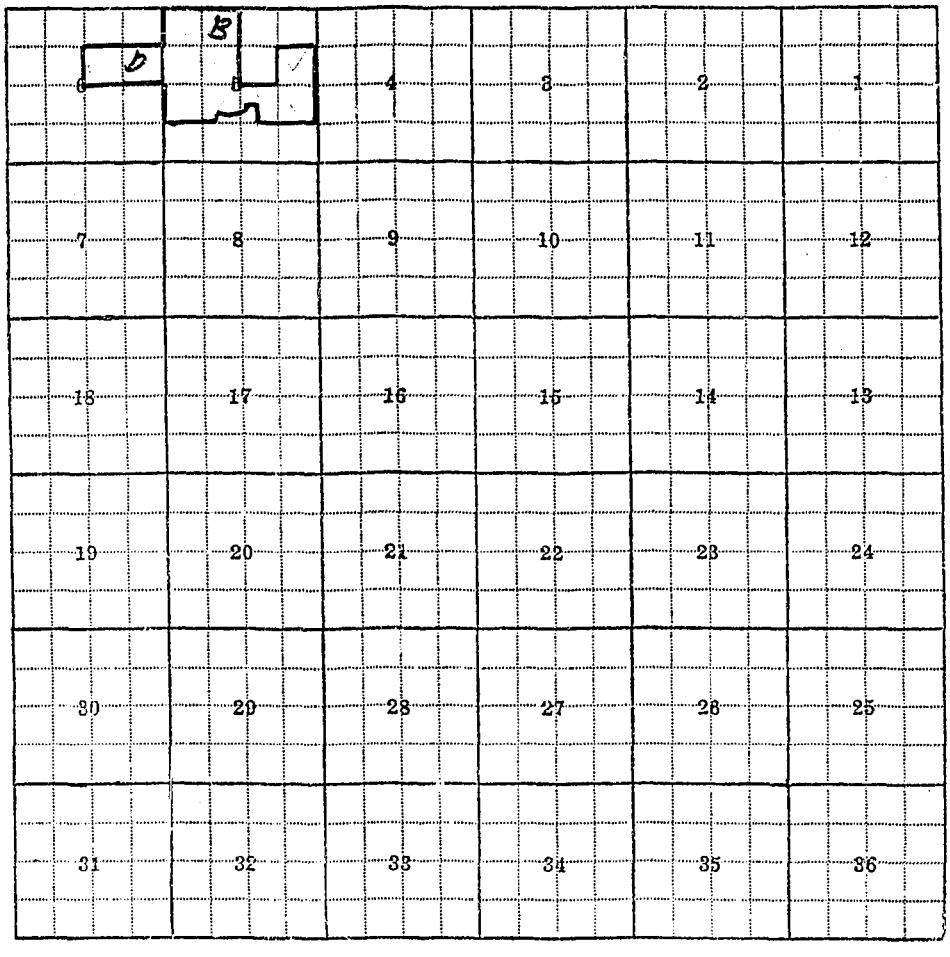
B
6
5
4
3
2
1
7
8
9
10
11
12
18
17
16
15
14
13
19
20
21
22
23
24
30
29
28
27
26
25
31
32
33
34
35
36

5-B, 6-D

F-1-A

County Ravalli

Farm Checked: Date 10-6-57

By Bill Lambeth & Dave Pouliot

**STATE OF MONTANA**

**STATE ENGINEERS OFFICE**

**Water Resources Survey**

T. 8N R. 20W Plat No. 9

Photo No. 2P-40

Legal Land Owner Alf & Jess Martinell Address Victor, Montana

Operator Same Address

Water is deliverd by:— 1. Private System; X 2. Ditch Company; 3. State Project; 4. Federal Project; 5. Irrigation District

If under Ditch Company, Irrigation District, or Government Project, state the number of shares or inches, acre feet, as the case may be in said system

| App. No. Decree No. | NAME OF APPROPRIATOR TO WHOM DECREED | NAME OF STREAM | Date App. Date Priority | Miner's Inches | In Use | NAME OF DITCH (Water Delivered By) | No. | R/F | P/G/S | Present Irr. Acres | Irrigable Acres |
|---|---|---|---|---|---|---|---|---|---|---|---|
| D-42 | Jennie Crego | Bear Creek | 4-1-88 | 50 | Yes | Martinell Ditch | 1 | R | | 18 | 0 |

NOTE: R—Denotes Regular Irrigation. F—Flood Irrigation. P—Water diverted by means of pumping. G—Water diverted by gravity. S—Stored Water.

Condition of System Good Topography Valley River Basin Columbia River, Bear Creek

Adequate Supply: Yes x No Explain

Remarks

| | | |
|---|---|---|
| Also in: Plat No. Twp. Rge. | Plat No. Twp. Rge. | Plat No. Twp. Rge. |
| Plat No. Twp. Rge. | Plat No. Twp. Rge. | Plat No. Twp. Rge. |

Information From:

Field Survey

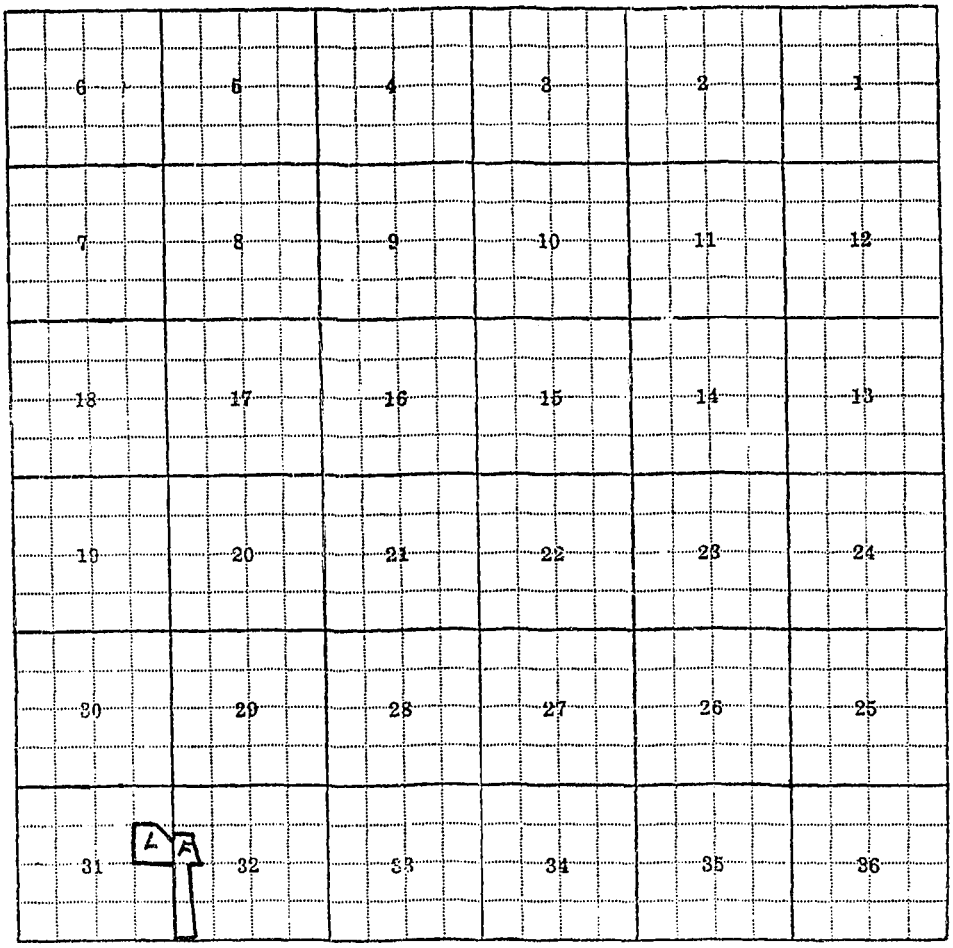
6
5
4
3
2
1
7
8
9
10
11
12
18
17
16
15
14
13
19
20
21
22
23
24
30
29
28
27
26
25
31
32
33
34
35
36
L
F

32-F , 31-L

F-1-A

County Ravalli

Farm Checked: Date 9-21-57

By Bill Lambeth & Dave Pouliot

**STATE OF MONTANA**
**STATE ENGINEERS OFFICE**
**Water Resources Survey**

T. 8N R. 20W Plat No. 9

Photo No. 2P-81

Legal Land Owner Alex & Esther McIntosh Address

Operator Bruce Ludlow - Buying Address Stevensville, Montana

Water is deliverd by:— 1. Private System; 2. Ditch Company; X 3. State Project; 4. Federal Project; 5. Irrigation District

If under Ditch Company, Irrigation District, or Government Project, state the number of shares or inches, acre feet, as the case may be in said system

| App. No. Decree No. | NAME OF APPROPRIATOR TO WHOM DECREED | NAME OF STREAM | Date App. Date Priority | Miner's Inches | In Use | NAME OF DITCH (Water Delivered By) | No. | R/F | P/G/S | Present Irr. Acres | Irrigable Acres |
|---|---|---|---|---|---|---|---|---|---|---|---|
| *See Co. | | Bitterroot River | | | | Union Ditch | 2 | R | | 10 | 0 |
| +See Assn. | | Bitterroot River | | | | Supply Ditch | 2 | R | | 55 | 0 |
| D-443 | A. P. Williamson | So. Swamp Creek | 5-15-61 | 20 | No. (Pvt.) | | | | | | |
| A-1200 | Alex A. McIntosh | Willoughby Creek | 8-?-54 | 100 | Yes | | | | | | |

NOTE: R—Denotes Regular Irrigation. F—Flood Irrigation. P—Water diverted by means of pumping. G—Water diverted by gravity. S—Stored Water.

Condition of System Good Topography Valley River Basin Columbia River, Bitterroot River

Adequate Supply: Yes x No Explain

Remarks +Alex McIntosh is signed up for 400 shares + 10 shares purchased under the Supply Ditch Association. (Wood-Parkhurst Ditch)

*Bruce Ludlow is signed up for 125 shares under the Union Ditch Company. (Mutual)

(A-1200 dumped in Supply and taken out with Supply water)

| | | |
|---|---|---|
| Also in: Plat No. Twp. Rge. | Plat No. Twp. Rge. | Plat No. Twp. Rge. |
| Plat No. Twp. Rge. | Plat No. Twp. Rge. | Plat No. Twp. Rge. |

Information From:
Bruce Ludlow

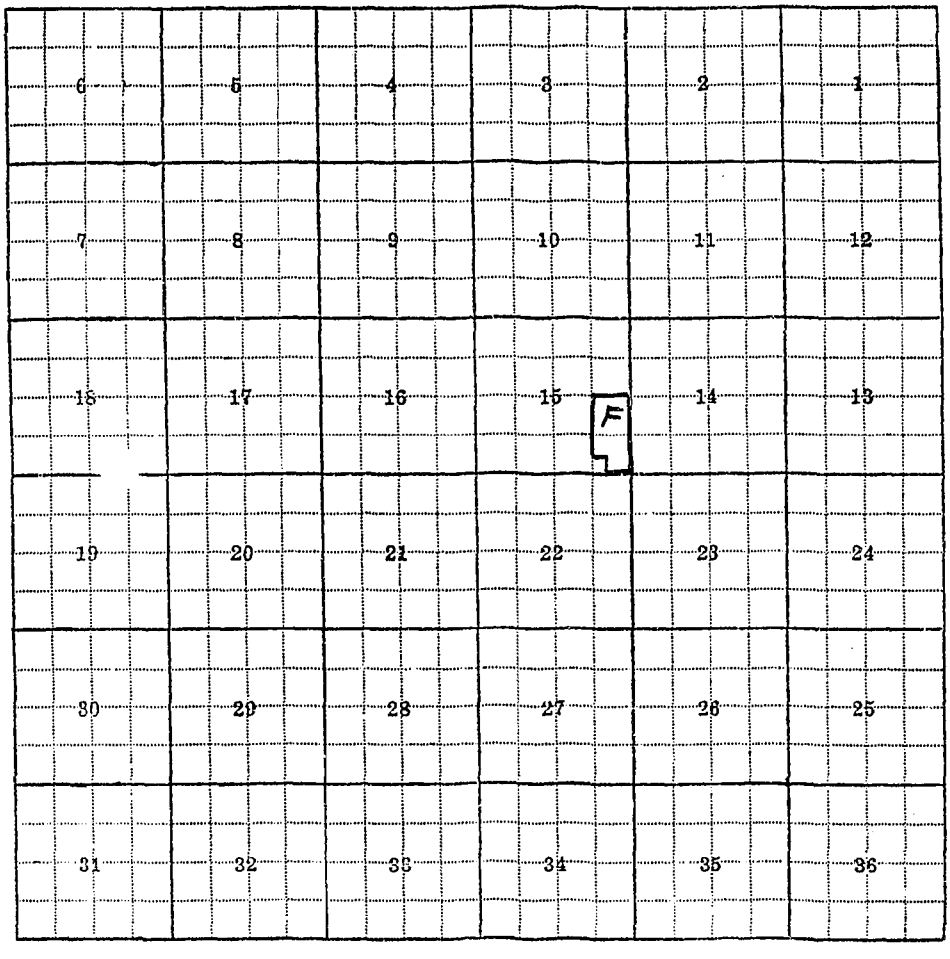
6
5
4
3
2
1
7
8
9
10
11
12
18
17
16
15
F
14
13
19
20
21
22
23
24
30
29
28
27
26
25
31
32
33
34
35
36

15-F

F-1-A

County Ravalli

T. 8N R. 20W Plat No. 9

Farm Checked: Date 10-21-57

Photo No. 2P-70, 2P-44

By Bill Lambeth & Dave Poulipt

STATE OF MONTANA
STATE ENGINEERS OFFICE
Water Resources Survey

Legal Land Owner Donald & Bernadine McKee Address

Operator Wm. Allgaier - Buying Address Victor, Montana

Water is deliverd by:— 1. Private System; x 2. Ditch Company; 3. State Project; 4. Federal Project; 5. Irrigation District

If under Ditch Company, Irrigation District, or Government Project, state the number of shares or inches, acre feet, as the case may be in said system

| App. No. Decree No. | NAME OF APPROPRIATOR TO WHOM DECREED | NAME OF STREAM | Date App. Date Priority | Miner's Inches | In Use | NAME OF DITCH (Water Delivered By) | No. | F/F | P/G/S | Present Irr. Acres | Irrigable Acres |
|---|---|---|---|---|---|---|---|---|---|---|---|
| D-115 | John H. Pittinger | Big Creek | 5-15-00 | 140 | Yes | River Ditch | 1 | R) | | 72 | 0 |
| A-137 | Ben Cameron & Geo. Corscadden | Bitterroot River | 4-15-05 | 720 | 3/20 | River Ditch | 1 | R) | | | |
| A-1461 | John H. Pittinger et al | Sloughs & Swamps | 6-10-07 | 480 | Part | | | | | | |

NOTE: R—Denotes Regular Irrigation. F—Flood Irrigation. P—Water diverted by means of pumping. G—Water diverted by gravity. S—Stored Water.

Condition of System Good Topography River Bottom River Basin Columbia River, Big Creek, Bitterroot River

Adequate Supply: Yes X No Explain

Remarks Pick up Big Creek water in River Ditch

| Also in: Plat No. Twp. Rge. | Plat No. Twp. Rge. | Plat No. Twp. Rge. |
|---|---|---|
| Plat No. Twp. Rge. | Plat No. Twp. Rge. | Plat No. Twp. Rge. |

Information From:
Wm. Allgaier (didn't know what water right he had except for Big Creek)

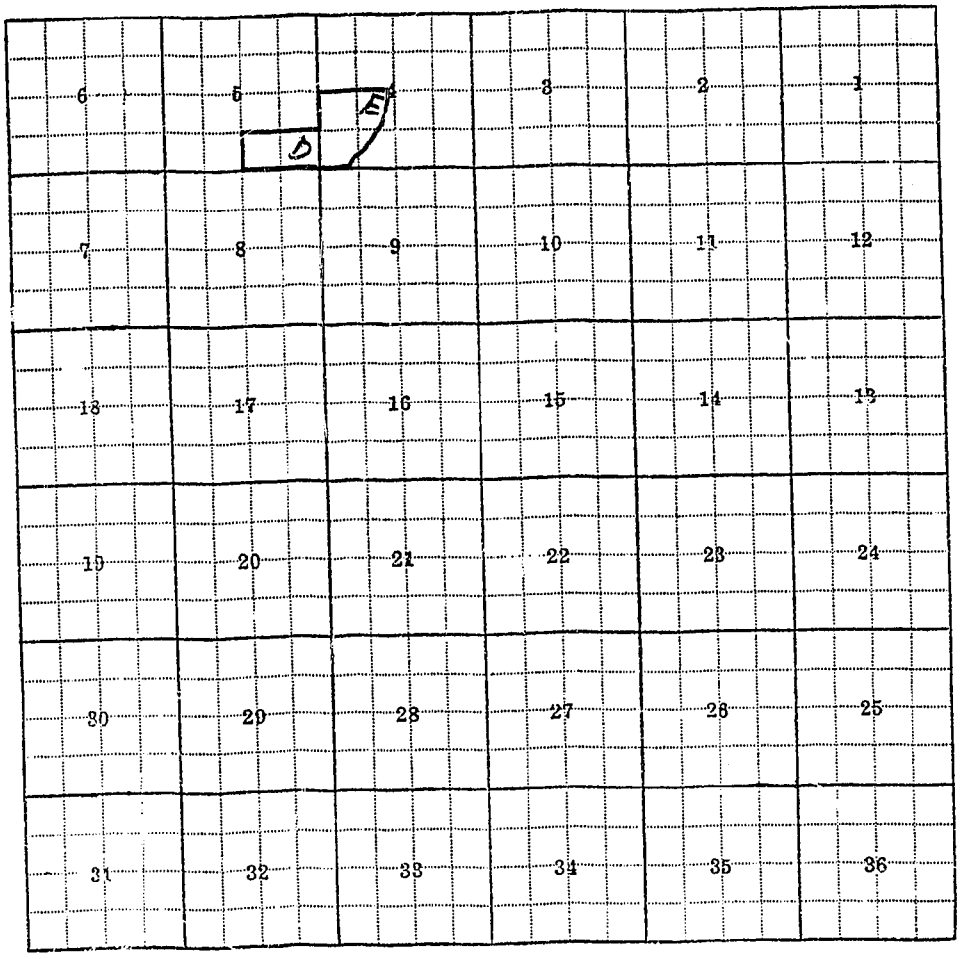
6
5
4
3
2
1
7
8
9
10
11
12
18
17
16
15
14
13
19
20
21
22
23
24
30
29
28
27
26
25
31
32
33
34
35
36
Е
Д

4=Е, 5=Г

F-1-A

County Ravalli

STATE OF MONTANA
STATE ENGINEERS OFFICE
Water Resources Survey

T. 8N R. 20W. Plat No. 9

Farm Checked: Date 10-2-57

Photo No. 2P-43

By Bill Lambeth & Dave Pouliot

Legal Land Owner Earl & Raynole Mendel Address Stevensville, Montana

Operator Same Address

Water is deliverd by:— 1. Private System; X 2. Ditch Company; 3. State Project; 4. Federal Project; 5. Irrigation District

If under Ditch Company, Irrigation District, or Government Project, state the number of shares or inches, acre feet, as the case may be in said system

| App. No. Decree No. | NAME OF APPROPRIATOR TO WHOM DECREED | NAME OF STREAM | Date App. Date Priority | Miner's Inches | In Use | NAME OF DITCH (Water Delivered By) | No. | R/F | P/G/S | Present Irr. Acres | Irrigable Acres |
|---|---|---|---|---|---|---|---|---|---|---|---|
| Use | | Bitterroot River | | | | Mendel-Rehorst-Johnson Ditch | 1 | R | | 55 | 0 |

NOTE: R—Denotes Regular Irrigation. F—Flood Irrigation. P—Water diverted by means of pumping. G—Water diverted by gravity. S—Stored Water.

Condition of System Good Topography River Bottom River Basin Columbia River, Bitterroot River

Adequate Supply: Yes x No Explain

Remarks

| | | |
|---|---|---|
| Also in: Plat No. Twp. Rge. | Plat No. Twp. Rge. | Plat No. Twp. Rge. |
| Plat No. Twp. Rge. | Plat No. Twp. Rge. | Plat No. Twp. Rge. |

Information From:

Earl Mendel

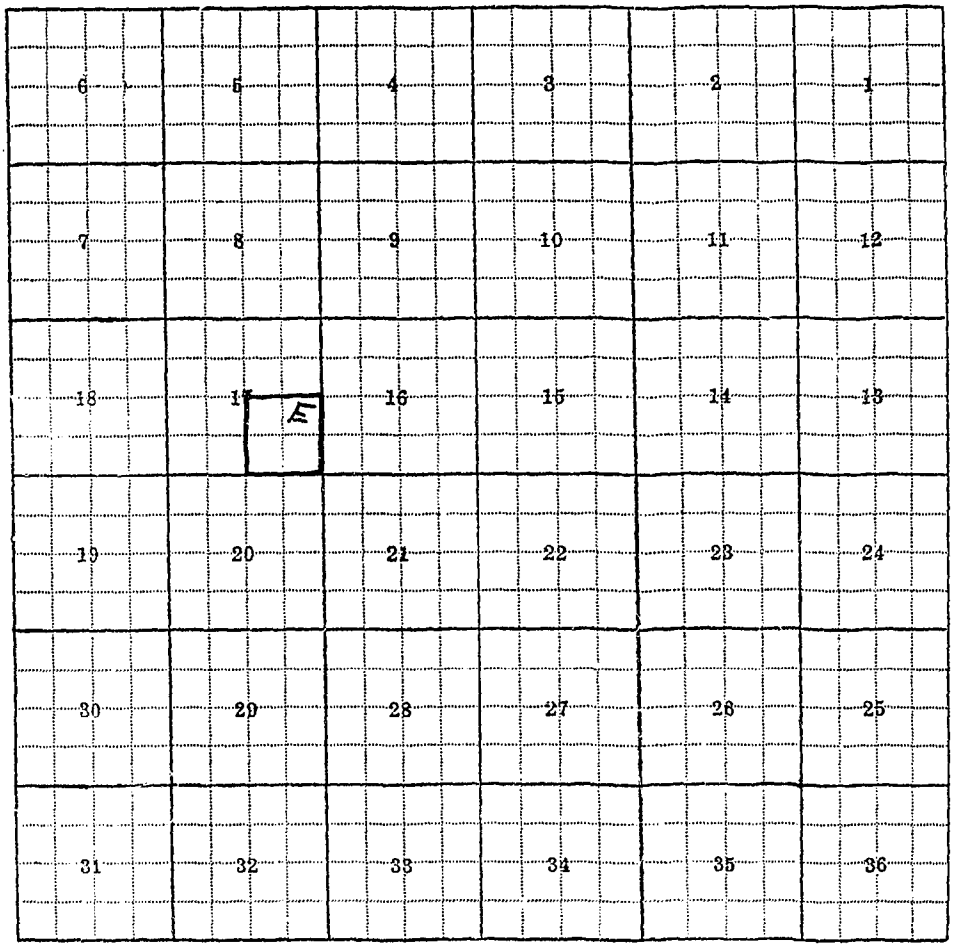
6
5
4
3
2
1
7
8
9
10
11
12
18
17
E
16
15
14
13
19
20
21
22
23
24
30
29
28
27
26
25
31
32
33
34
35
36

17-E

F-1-A

STATE OF MONTANA
STATE ENGINEERS OFFICE
Water Resources Survey

County Ravalli

T.8N. R.20W. Plat No. 9

Farm Checked: Date 9-4-57

Photo No. 2P-174, 2P-82

By Bill Lambeth & Dave Pouliot

Legal Land Owner David (Dave) & Margaret Metelman Address Stevensville, Montana

Operator Same Address

Water is delivered by:— 1. Private System; x 2. Ditch Company; x 3. State Project; 4. Federal Project; 5. Irrigation District x

If under Ditch Company, Irrigation District, or Government Project, state the number of shares or inches, acre feet, as the case may be in said system

| App. No. Decree No. | NAME OF APPROPRIATOR TO WHOM DECREED | NAME OF STREAM | Date App. Date Priority | Miner's Inches | In Use | NAME OF DITCH (Water Delivered By) | No. | R/F | P/G/S | Present Irr. Acres | Irrigable Acres |
|---|---|---|---|---|---|---|---|---|---|---|---|
| See Dist. | | Rock Creek Lake Como | | | | B. R. I. D. | 5 | R | | 23.5 | 0 |
| D-204 | Supply Ditch Co. | Bitterroot River | 5-1-08 | 5000 | 400 shs. | Supply Ditch | 2 | R | | 50 | 0 |
| D-208 | Union Ditch Co. | Bitterroot River | 10-4-89 | 1860 | .75 shs. | Union Ditch | 1 | R | | 60 | 0 |
| D-443 | A. P. Williamson | So. Swamp Creek | 5-15-81 | 00 | No (Part) | | | | | | |
| A-1206 | E. C. Robinson | Willoughby Creek | 5-1-18 | 80 | No | | | | | | |

NOTE: R—Denotes Regular Irrigation. F—Flood Irrigation. P—Water diverted by means of pumping. G—Water diverted by gravity. S—Stored Water.

Condition of System Good Topography Valley River Basin Columbia River, Bitterroot River

Adequate Supply: Yes x No Explain

Remarks David Metelman is signed up for .75 shares under the Union Ditch Company. (Mutual)
David Metelman is signed up for 400 shares under the Supply Ditch Association. (Wood-Parkhurst Ditch)
David & Margaret Metelman is signed up for 23.5 acres under the Bitterroot Irrigation District.

Also in: Plat No. 3 Twp. 10N Rge. 19W | Plat No. Twp. Rge. | Plat No. Twp. Rge.
Plat No. Twp. Rge. | Plat No. Twp. Rge. | Plat No. Twp. Rge.

Information From:

Wm. Snyder

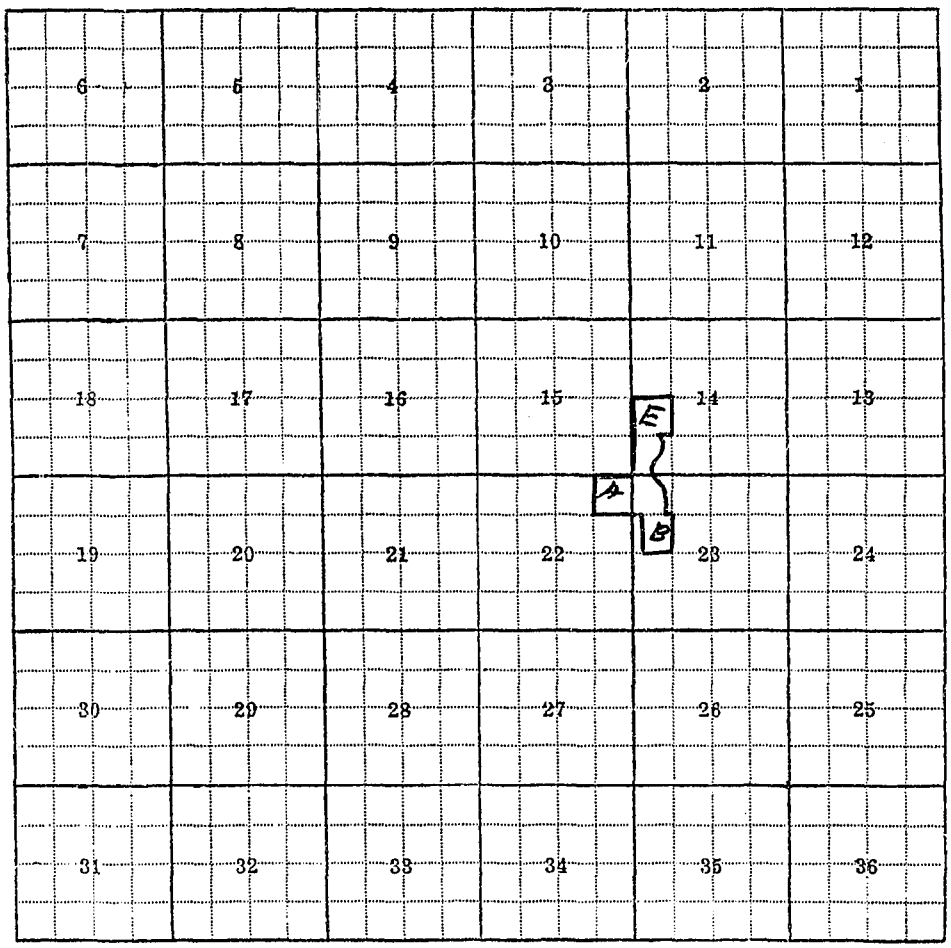
6
5
4
3
2
1
7
8
9
10
11
12
18
17
16
15
14
13
19
20
21
22
23
24
30
29
28
27
26
25
31
32
33
34
35
36
E
A
B

14-E, 22-A, 23-B

F-1-A

County Ravalli

**STATE OF MONTANA**
**STATE ENGINEERS OFFICE**
**Water Resources Survey**

T. 8N R. 20W Plat No. 9

Farm Checked: Date 10-18-57

Photo No. 2P-40

By Bill Lambeth & Dave Pouliot

Legal Land Owner Francis & Greeta Miller Address Victor, Montana

Operator Same Address

Water is deliverd by:— 1. Private System; x 2. Ditch Company; 3. State Project; 4. Federal Project; 5. Irrigation District

If under Ditch Company, Irrigation District, or Government Project, state the number of shares or inches, acre feet, as the case may be in said system

| App. No. Decree No. | NAME OF APPROPRIATOR TO WHOM DECREED | NAME OF STREAM | Date App. Date Priority | Miner's Inches | In Use | NAME OF DITCH (Water Delivered By) | No. | R/F | P/G/S | Present Irr. Acres | Irrigable Acres |
|---|---|---|---|---|---|---|---|---|---|---|---|
| *D-1024 | Harry D. & Kate H. | | | | | | | | | | |
| | Moore | Sweathouse Creek | 4-1-76 | 50 | 6 | | | | | | |
| | | | 4-1-77 | 95 | | Town Ditch(Sprinkler) | 1 | R | | 8 | 0 |

NOTE: R—Denotes Regular Irrigation. F—Flood Irrigation. P—Water diverted by means of pumping. G—Water diverted by gravity. S—Stored Water.

Condition of System Good Topography Valley River Basin Columbia River, Sweathouse Creek

Adequate Supply: Yes x No Explain

Remarks *D-1024 Deed records do not designate dates of the decreed right to Harry D. & Kate H. Moore as to present ownership.

| | | |
|---|---|---|
| Also in: Plat No. Twp. Rge. | Plat No. Twp. Rge. | Plat No. Twp. Rge. |
| Plat No. Twp. Rge. | Plat No. Twp. Rge. | Plat No. Twp. Rge. |

Information From:

Francis Miller

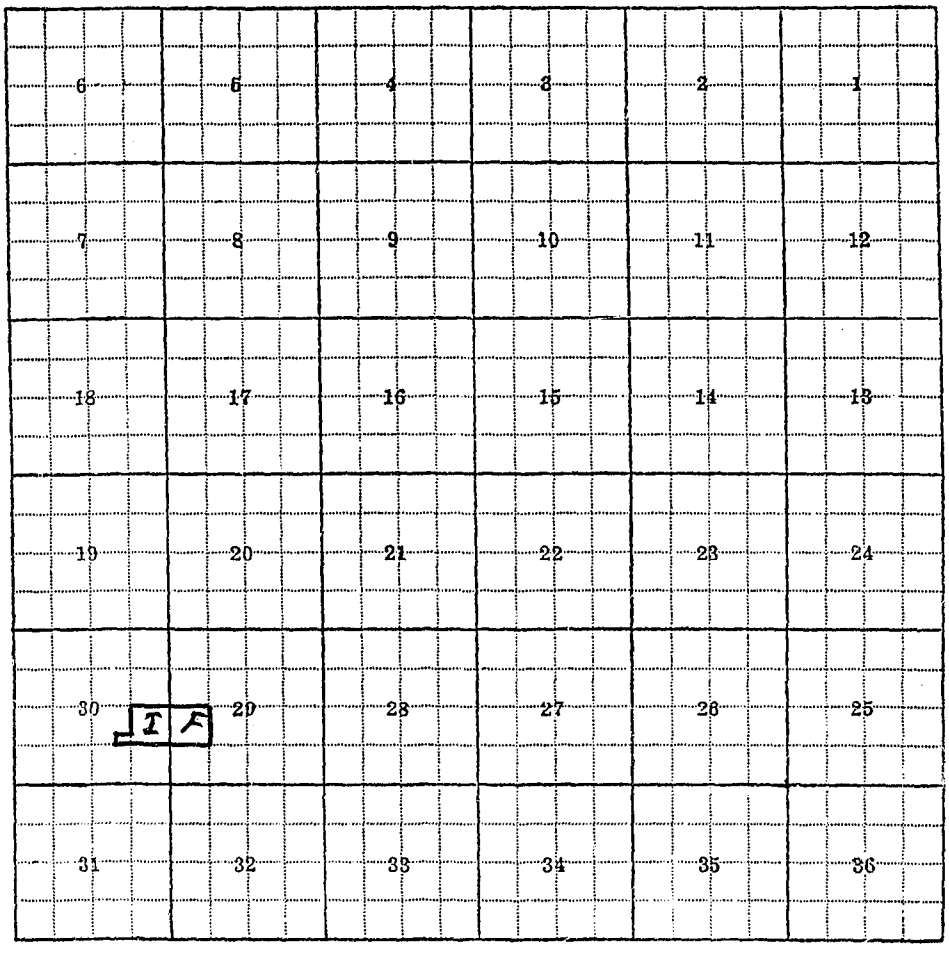
6
5
4
3
2
1
7
8
9
10
11
12
18
17
16
15
14
13
19
20
21
22
23
24
30
I
F
29
28
27
26
25
31
32
33
34
35
36

29-F, 30-I

F-1-A

County Ravalli

STATE OF MONTANA
STATE ENGINEERS OFFICE
Water Resources Survey

T 8N R 20W Plat No 9

Farm Checked: Date 10-19-57

Photo No 2P-43

By Bill Lambeth & Dave Pouliot

Legal Land Owner Harry & Grace Mittower Address Victor, Montana

Operator Same Address

Water is delivered by:— 1. Private System; x 2. Ditch Company; x 3. State Project; 4. Federal Project; 5. Irrigation District

If under Ditch Company, Irrigation District, or Government Project, state the number of shares or inches, acre feet, as the case may be in said system

| App. No. Decree No. | NAME OF APPROPRIATOR TO WHOM DECREED | NAME OF STREAM | Date App. Date Priority | Miner's Inches | In Use | NAME OF DITCH (Water Delivered By) | No. | R/F | P/G/S | Present Irr. Acres | Irrigable Acres |
|---|---|---|---|---|---|---|---|---|---|---|---|
| D-121 | Theodore Rose | Big Creek | 6-1-83 | 75 | Yes | Sanders-Mittower-Nichols | 1 | R) | | | |
| D-126 | Amanda Vert, Admx. | Big Creek | 2-1-87 | 150 | Yes | Sanders-Mittower-Nichols | 1 | R) | | | |
| D-128 | M. H. Williams | Big Creek | 4-1-92 | 70 | ½ | | | ) | | | |
| | | | 4-15-86 | 150 | ½ | Sanders-Mittower-Nichols | 1 | R) | | 235 | 0 |
| D-102 | Alexander Duffield | Big Creek | 4-1-90 | 150 | Yes | Sanders-Mittower-Nichols | 1 | ½ ) | | | |
| D-131 | Big Cr. Res. Assn. | Big Creek Lake | 8-21-05 | 2420 | 228.27 | | | ) | | | |
| | | | | a.f. | shs. | Sanders-Mittower-Nichols | 2 | R) | | | |
| A-99 | Ben Cameron | Big Creek | 8-20-10 | 60 | No | | | | | | |

NOTE: R—Denotes Regular Irrigation. F—Flood Irrigation. P—Water diverted by means of pumping. G—Water diverted by gravity. S—Stored Water.

Condition of System Good Topography Valley River Basin Columbia River, Big Creek

Adequate Supply: Yes x No Explain

Remarks Harry Mittower is signed up for 228.27 shares under the Big Creek Lakes Reservoir Association.

| Also in: Plat No Twp Rge | Plat No Twp Rge | Plat No Twp Rge |
|---|---|---|
| Plat No Twp Rge | Plat No Twp Rge | Plat No Twp Rge |

Information From:

Harry Mittower

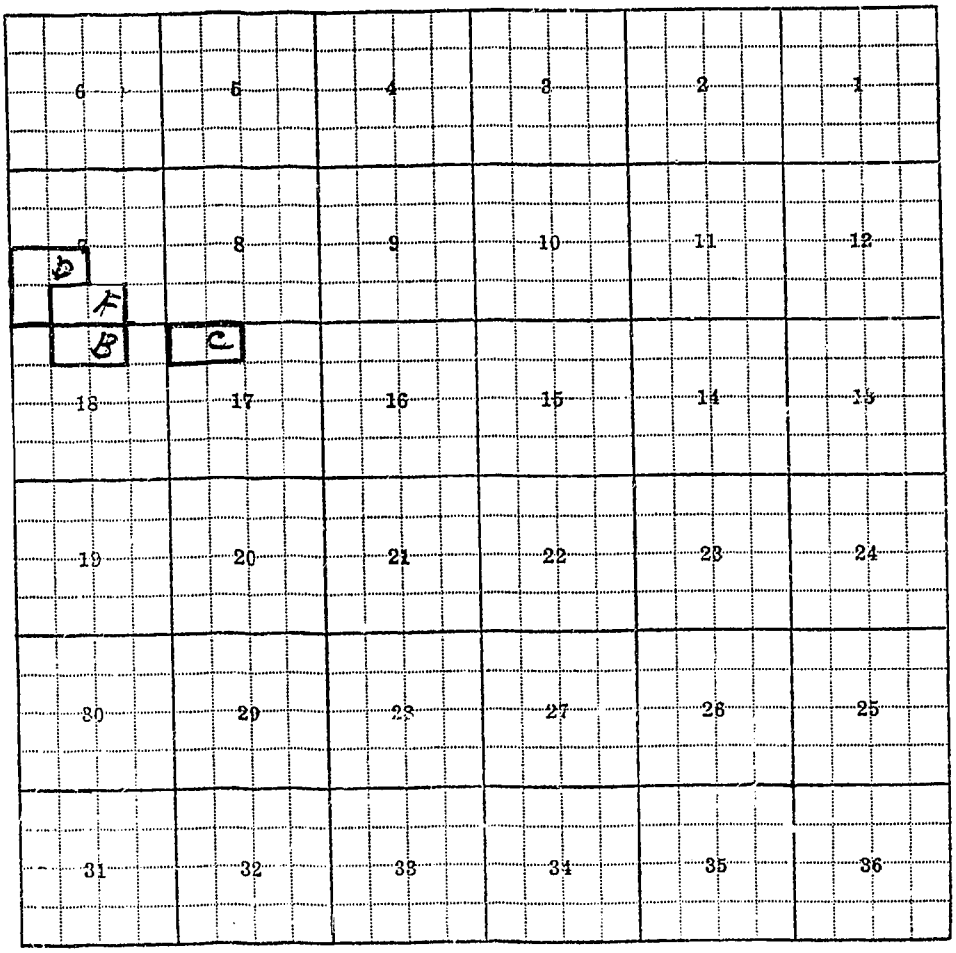


7-F, 17-C, 18-B

Grace Mittower - 7-D

F-1-A

County Ravalli

**STATE OF MONTANA**
**STATE ENGINEERS OFFICE**
**Water Resources Survey**

T. 8N R. 20W Plat No. 9

Farm Checked: Date 10-17-57

Photo No. 2P-40

By Bill Lambeth & Dave Pouliot

Legal Land Owner Monell H. Monson Address Victor, Montana

Operator Same Address

Water is deliverd by:— 1. Private System; X 2. Ditch Company; 3. State Project; 4. Federal Project; 5. Irrigation District

If under Ditch Company, Irrigation District, or Government Project, state the number of shares or inches, acre feet, as the case may be in said system

| App. No. Decree No. | NAME OF APPROPRIATOR TO WHOM DECREED | NAME OF STREAM | Date App. Date Priority | Miner's Inches | In Use | NAME OF DITCH (Water Delivered By) | No. | R/F | P/G/S | Present Irr. Acres | Irrigable Acres |
|---|---|---|---|---|---|---|---|---|---|---|---|
| *D-1024 | Harry D. & Kate H. | | | | | | | | | | |
| | Moore | Sweathouse Creek | 4-1-76 | 50 | 3 | | | | | | |
| | | | 4-1-77 | 05 | | Town Ditch | 1 | R | | 0 | 0 |

NOTE: R—Denotes Regular Irrigation. F—Flood Irrigation. P—Water diverted by means of pumping. G—Water diverted by gravity. S—Stored Water.

Condition of System Good Topography Valley River Basin Columbia River, Sweathouse Creek

Adequate Supply: Yes X No Explain

Remarks *D-1024 Deed records do not designate dates of the decreed right to Harry D. & Kate H. Moore as to present ownership.

| Also in: | | | | | | | | |
|---|---|---|---|---|---|---|---|---|
| Plat No. | Twp. | Rge. | Plat No. | Twp. | Rge. | Plat No. | Twp. | Rge. |
| Plat No. | Twp. | Rge. | Plat No. | Twp. | Rge. | Plat No. | Twp. | Rge. |

Information From:

Field Survey

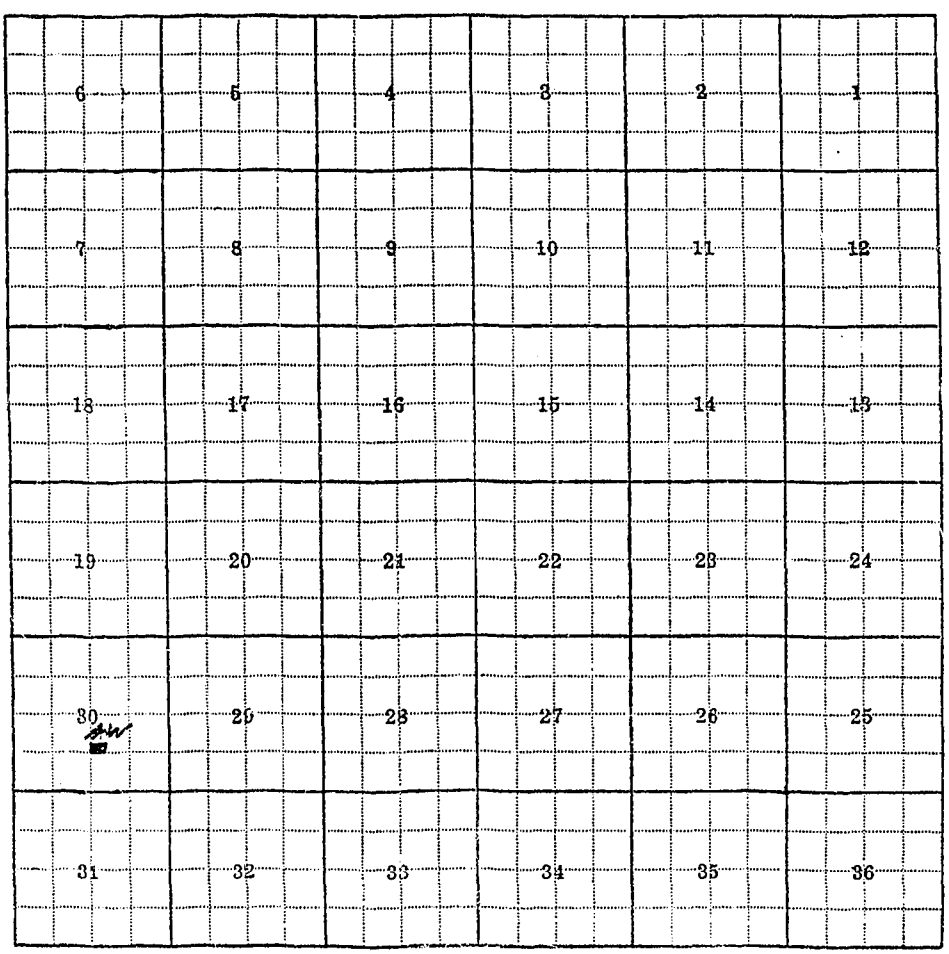
6
5
4
3
2
1
7
8
9
10
11
12
18
17
16
15
14
13
19
20
21
22
23
24
30
29
28
27
26
25
31
32
33
34
35
36

30-AW

F-1-A

County Ravalli

STATE OF MONTANA
STATE ENGINEERS OFFICE
Water Resources Survey

T. 8N. R. 20W Plat No. 9

Farm Checked: Date 9-4-57

Photo No. 2P-174, 3P-24

By Bill Lambeth & Dave Pouliot

Legal Land Owner * Marvin M. Murray Address Stevensville, Montana

Operator Same Address

Water is deliverd by:— 1. Private System; 2. Ditch Company; 3. State Project; 4. Federal Project; 5. Irrigation District X

If under Ditch Company, Irrigation District, or Government Project, state the number of shares or inches, acre feet, as the case may be in said system

| App. No. Decree No. | NAME OF APPROPRIATOR TO WHOM DECREED | NAME OF STREAM | Date App. Date Priority | Miner's Inches | In Use | NAME OF DITCH (Water Delivered By) | No. | R/F | P/G/S | Present Irr. Acres | Irrigable Acres |
|---|---|---|---|---|---|---|---|---|---|---|---|
| +See | | | | | | | | | | | |
| Dist. | | Rock Creek Lake Como | | | | E. R. I. D. | 5 | R | | 72.0 | 0 |

NOTE: R—Denotes Regular Irrigation. F—Flood Irrigation. P—Water diverted by means of pumping. G—Water diverted by gravity. S—Stored Water.

Condition of System Good Topography Bench River Basin Columbia River, Rock Creek Lake Como

Adequate Supply: Yes x No Explain

Remarks + Marvin M. Murray is signed up for 72.0 acres under the Bitterroot Irrigation District.
*Also in Home Acres #3

| | | |
|---|---|---|
| Also in: Plat No. Twp. Rge. | Plat No. Twp. Rge. | Plat No. Twp. Rge. |
| Plat No. Twp. Rge. | Plat No. Twp. Rge. | Plat No. Twp. Rge. |

Information From:
Wm. Snyder

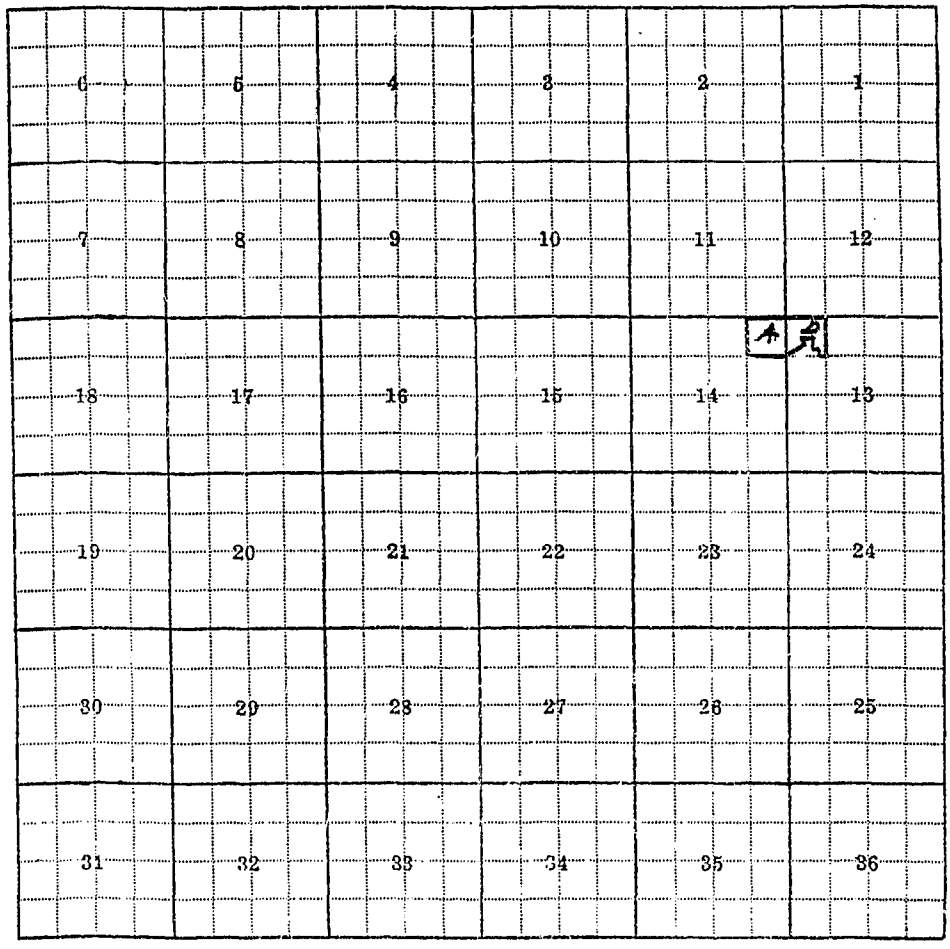
6
5
4
3
2
1
7
8
9
10
11
12
18
17
16
15
14
13
19
20
21
22
23
24
30
29
28
27
26
25
31
32
33
34
35
36

13-D, 14-A

F-1-A

County Ravalli

STATE OF MONTANA
STATE ENGINEERS OFFICE
Water Resources Survey

T. 8N R. 20W Plat No. 9

Farm Checked: Date 10-5-57

Photo No. 2F-40

By Bill Lambeth & Dave Poulict

Legal Land Owner Mary Riddle Nelson Address

Operator W. Hayne Address Victor, Montana

Water is deliverd by:- 1. Private System; X 2. Ditch Company; 3. State Project; 4. Federal Project; 5. Irrigation District

If under Ditch Company, Irrigation District, or Government Project, state the number of shares or inches, acre feet, as the case may be in said system

| App. No. Decree No. | NAME OF APPROPRIATOR TO WHOM DECREED | NAME OF STREAM | Date App. Date Priority | Miner's Inches | In Use | NAME OF DITCH (Water Delivered By) | No. | R/F | P/G/S | Present Irr. Acres | Irrigable Acres |
|---|---|---|---|---|---|---|---|---|---|---|---|
| D-83 | Tillie L. Tilden | Bear Creek | 4-1-76 | 72 | Yes | | | | | | |
| | | | 12-2-02 | 80 | Yes | Tilden Ditch | 1 | R | | 30 | 0 |

NOTE: R—Denotes Regular Irrigation. F—Flood Irrigation. P—Water diverted by means of pumping. G—Water diverted by gravity. S—Stored Water.

Condition of System Good Topography Valley River Basin Columbia River, Bear Creek

Adequate Supply: Yes x No Explain

Remarks

| Also in: Plat No. | Twp. | Rge. | Plat No. | Twp. | Rge. | Plat No. | Twp. | Rge. |
|---|---|---|---|---|---|---|---|---|
| Plat No. | Twp. | Rge. | Plat No. | Twp. | Rge. | Plat No. | Twp. | Rge. |

Information From:

Cliff Soper


6
5
4
3
2
1
7
8
9
10
11
12
18
17
16
15
14
13
19
20
21
22
23
24
30
29
28
27
26
25
31
32
33
34
35
36

F-1-A

County Ravalli

Farm Checked: Date 9-17-57

By Bill Lambeth & Dave Pouliot

**STATE OF MONTANA**
**STATE ENGINEERS OFFICE**
**Water Resources Survey**

T 8N R 20W Plat No 9

Photo No 2P-82, 2P-174, 2P-43 & 44

Legal Land Owner Norris & Virginia Nichols Address Stevensville, Montana

Operator ..... Address .....

Water is deliverd by:— 1. Private System; X 2. Ditch Company; X 3. State Project; 4. Federal Project; 5. Irrigation District

If under Ditch Company, Irrigation District, or Government Project, state the number of shares or inches, acre feet, as the case may be in said system .....

| App. No. Decree No. | NAME OF APPROPRIATOR TO WHOM DECREED | NAME OF STREAM | Date App. Date Priority | Miner's Inches | In Use | NAME OF DITCH (Water Delivered By) | No. | R/F | P/G/S | Present Irr. Acres | Irrigable Acres |
|---|---|---|---|---|---|---|---|---|---|---|---|
| *See Co. | | Bitterroot River | | | | Etna Ditch | 2 | R | | 170 | 0 |
| D-128 | M. H. Williams | Big Creek | 4-1-02 | 70 | 1/8 | | | | | | |
| | | | 4-15-86 | 150 | 1/4 | Sanders-Mittower-Nichols | 1 | R) | | 180 | 0 |
| D-131 | Big Cr. Res. Assn. | Big Creek Lake | 8-21-05 | 2420 | 233.23 | | | ) | | | |
| | | | | a.f. | shs. | Sanders-Mittower-Nichols | 2 | R) | | | |

NOTE: R—Denotes Regular Irrigation. F—Flood Irrigation. P—Water diverted by means of pumping. G—Water diverted by gravity. S—Stored Water.

Condition of System Good Topography ..... River Basin Columbia River, Bitterroot River

Adequate Supply: Yes x No ..... Explain ..... Big Creek

Remarks *Norris Nichols is signed up for 1¼ shares under the Etna Ditch Company. (Mutual) (182.7")

Norris Nichols is signed up for 233.23 shares under the Big Creek Lakes Reservoir Association.

| Also in: Plat No. | Twp. | Rge. | Plat No. | Twp. | Rge. | Plat No. | Twp. | Rge. |
|---|---|---|---|---|---|---|---|---|
| Plat No. | Twp. | Rge. | Plat No. | Twp. | Rge. | Plat No. | Twp. | Rge. |

Information From:

Harry Mittower

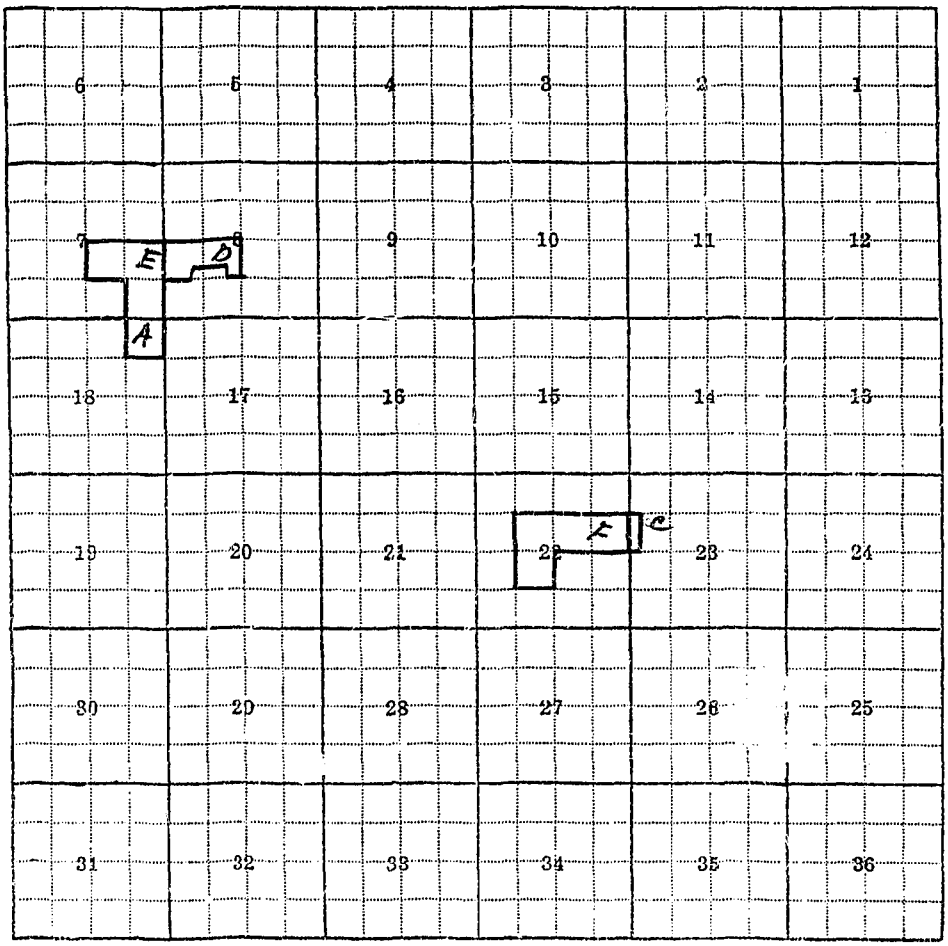


7-E, 8-D, 19-A, 22-F, 23-C
Virginia Nichols - 22-F, 23-C

F-1-A

County Ravalli

STATE OF MONTANA
STATE ENGINEERS OFFICE
Water Resources Survey

T 8N R 20W Plat No. 9

Farm Checked: Date 9-7-57

Photo No. 2P-83

By Bill Lambeth & Dave Pouliot

Legal Land Owner Edward O'Hare Address Stevensville, Montana Rt. #2

Operator Same Address

Water is delivered by:— 1. Private System; 2. Ditch Company; x 3. State Project; 4. Federal Project; 5. Irrigation District

If under Ditch Company, Irrigation District, or Government Project, state the number of shares or inches, acre feet, as the case may be in said system

| App. No. Decree No. | NAME OF APPROPRIATOR TO WHOM DECREED | NAME OF STREAM | Date App. Date Priority | Miner's Inches | In Use | NAME OF DITCH (Water Delivered By) | No. | R/F | P/G/S | Present Irr. Acres | Irrigable Acres |
|---|---|---|---|---|---|---|---|---|---|---|---|
| †See Co. | | Bitterroot River | | | | Etna Ditch | 2 | R | | 152.7 | 0 |
| *See Assn. | | Bitterroot River | | | | Supply Ditch | 2 | R | | 7.3 | 0 |

NOTE: R—Denotes Regular Irrigation. F—Flood Irrigation. P—Water diverted by means of pumping. G—Water diverted by gravity. S—Stored Water.

Condition of System Good Topography Valley River Basin Columbia River, Bitterroot River

Adequate Supply: Yes x No Explain

Remarks †Ed. O'Hare is signed up for 1½ shares under the Etna Ditch Company. (Mutual) (182.7")
*Ed. O'Hare is signed up for 38 shares under the Supply Ditch Association. (Wood-Parkhurst Ditch) (7.3")
(Supplemental from drain by sprinkler to 152.7 acres)

| | | | | | | | | |
|---|---|---|---|---|---|---|---|---|
| Also in: Plat No. 13 | Twp. 7N | Rge. 20W | Plat No. | Twp. | Rge. | Plat No. | Twp. | Rge. |
| Plat No. 14 | Twp. 7N | Rge. 19W | Plat No. | Twp. | Rge. | Plat No. | Twp. | Rge. |

Information From:
R. C. McElhaney

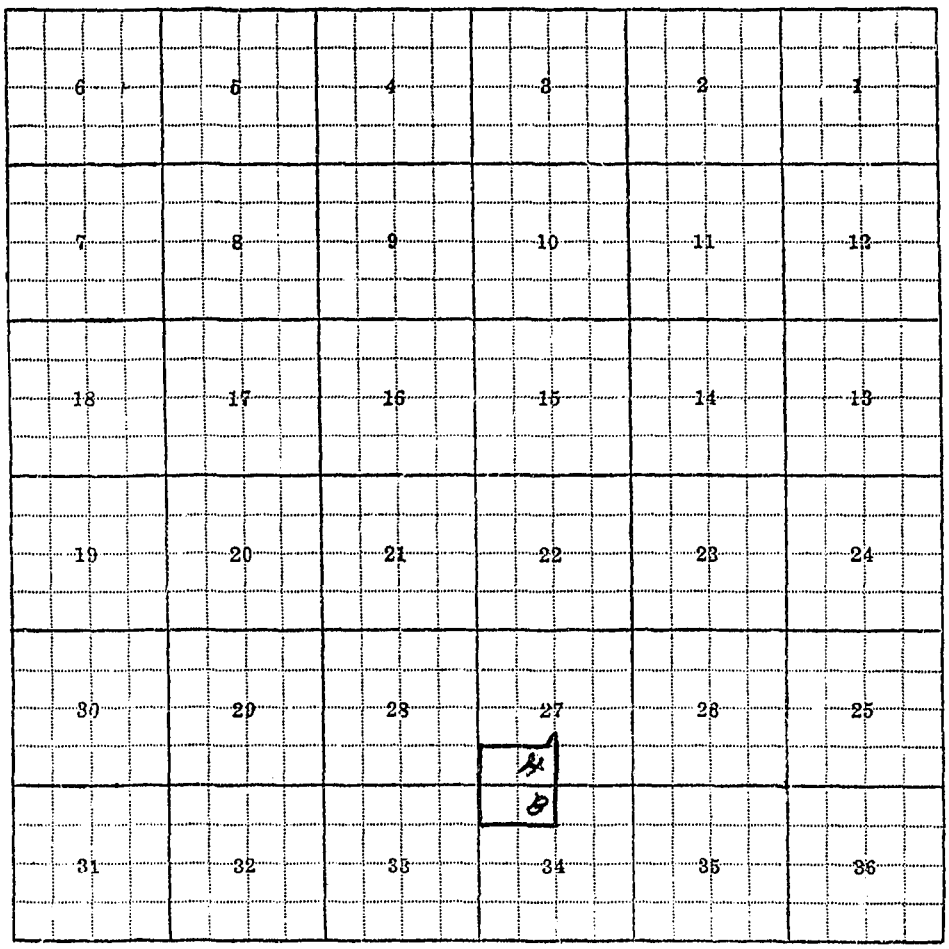
6
5
4
3
2
1
7
8
9
10
11
12
18
17
16
15
14
13
19
20
21
22
23
24
30
29
28
27
26
25
A
B
31
32
33
34
35
36

27-H, 34-B

F-1-A

County Ravalli

**STATE OF MONTANA**
**STATE ENGINEERS OFFICE**
**Water Resources Survey**

T 8N R 20W Plat No. 9

Farm Checked: Date 10-16-57

Photo No. 2P-40

By Bill Lambeth & Dave Pouliot

Legal Land Owner Ray & Blanche Palmer Address Victor, Montana

Operator Same Address

Water is deliverd by:— 1. Private System; x 2. Ditch Company; 3. State Project; 4. Federal Project; 5. Irrigation District

If under Ditch Company, Irrigation District, or Government Project, state the number of shares or inches, acre feet, as the case may be in said system

| App. No. Decree No. | NAME OF APPROPRIATOR TO WHOM DECREED | NAME OF STREAM | Date App. Date Priority | Miner's Inches | In Use | NAME OF DITCH (Water Delivered By) | No. | R/F | P/G/S | Present Irr. Acres | Irrigable Acres |
|---|---|---|---|---|---|---|---|---|---|---|---|
| D-1006 | William Cosman | Sweathouse Creek | 6-1-87 | 30 | Yes | Palmer, Weifrich Ditch | 1 | R | | 20 | 0 |
| *D-1024 | Harry D. & Kate H. | | | | | | | ) | | | |
| | Moore | Sweathouse Creek | 4-1-76 | 50 | ? | | | ) | | | |
| | | | 4-1-77 | 05 | | Hanson, Varner, Curry | 1 | R) | | | |

NOTE: R—Denotes Regular Irrigation. F—Flood Irrigation. P—Water diverted by means of pumping. G—Water diverted by gravity. S—Stored Water.

Condition of System Good Topography Valley River Basin Columbia River, Sweathouse Creek

Adequate Supply: Yes x No Explain

Remarks *D-1024 Deed records do not designate dates of the decreed right to Harry D. & Kate H. Moore as to present ownership.

| Also in: Plat No. | Twp. | Rge. | Plat No. | Twp. | Rge. | Plat No. | Twp. | Rge. |
|---|---|---|---|---|---|---|---|---|
| Plat No. | Twp. | Rge. | Plat No. | Twp. | Rge. | Plat No. | Twp. | Rge. |

Information From:

Field Survey

| | | | | | |
|---|---|---|---|---|---|
| 6 | 5 | 4 | 3 | 2 | 1 |
| 7 | 8 | 9 | 10 | 11 | 12 |
| 18 | 17 | 16 | 15 | 14 | 13 |
| 19 | 20 | 21 | 22 | 23 | 24 |
| 30 | 29 | 28 | 27 | 26 | 25 |
| 31 | 32 | 33 | 34 | 35 | 36 |

12-6

F-1-A

County Ravalli

STATE OF MONTANA
STATE ENGINEERS OFFICE
Water Resources Survey

T 8N R 20W Plat No. 9

Farm Checked: Date 10-18-57

Photo No. 2P-43

By Bill Lambeth & Dave Pouliot

Legal Land Owner Clarence T. Parkhill Address Victor, Montana

Operator Same Address

Water is deliverd by:— 1. Private System; X 2. Ditch Company; 3. State Project; 4. Federal Project; 5. Irrigation District

If under Ditch Company, Irrigation District, or Government Project, state the number of shares or inches, acre feet, as the case may be in said system

| App. No. Decree No. | NAME OF APPROPRIATOR TO WHOM DECREED | NAME OF STREAM | Date App. Date Priority | Miner's Inches | In Use | NAME OF DITCH (Water Delivered By) | No. | R/F | P/G/S | Present Irr. Acres | Irrigable Acres |
|---|---|---|---|---|---|---|---|---|---|---|---|
| D-120 | W. H. Riley | Big Creek | 6-1-82 | 150 | Yes | Parkhill Ditch | 1 | R) | | | |
| D-121 | Big Cr. Res. Assn. | Big Creek Lake | 8-21-05 | 2420 | 198.23 | | | ) | | | |
| | | | | a.f. | shs. | Parkhill Ditch | 1 | R) | | 121 | 0 |
| A-1464 | Wilbur T. Robinson | Sloughs & Swamps | 12-21-55 | 200 | Yes | Parkhill Ditch | 1 | R) | | | |

NOTE: R—Denotes Regular Irrigation. F—Flood Irrigation. P—Water diverted by means of pumping. G—Water diverted by gravity. S—Stored Water.

Condition of System Good Topography Valley River Basin Columbia River, Big Creek

Adequate Supply: Yes x No Explain

Remarks Clarence Parkhill is signed up for 198.23 shares under the Big Creek Lakes Reservoir Association.

| Also in: Plat No. Twp. Rge. / Plat No. Twp. Rge. | Plat No. Twp. Rge. / Plat No. Twp. Rge. | Plat No. Twp. Rge. / Plat No. Twp. Rge. |
|---|---|---|

Information From:

Field Survey

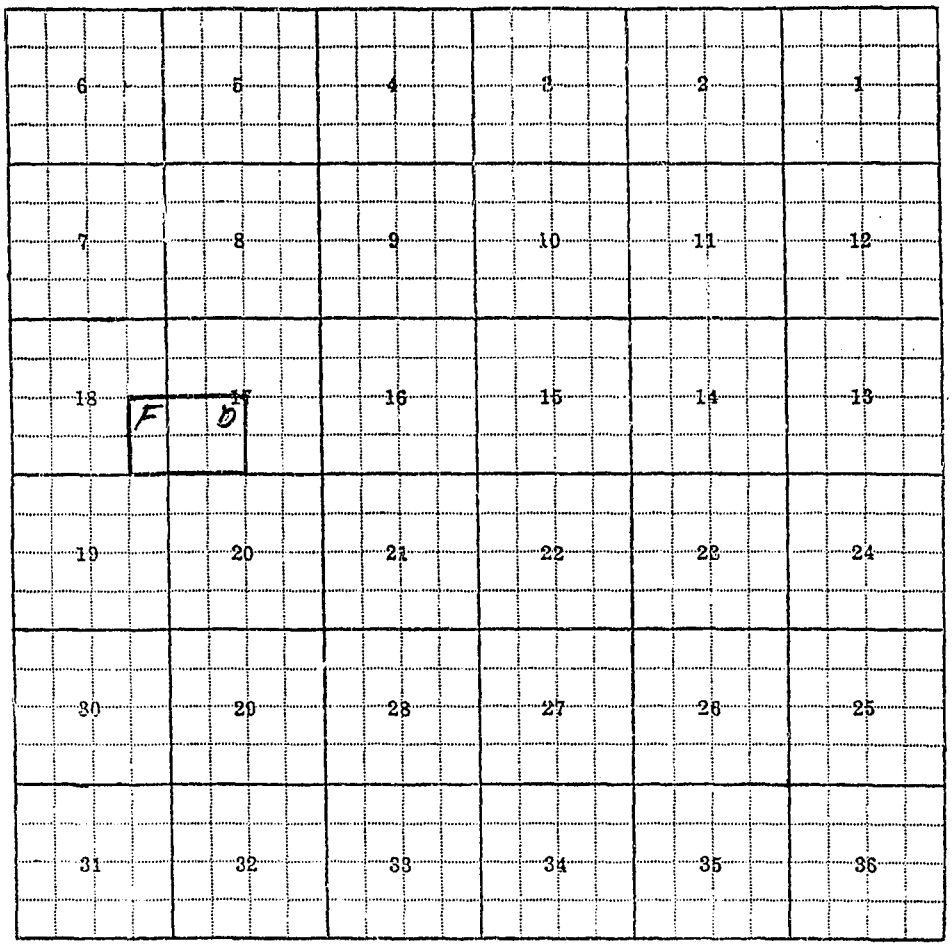
6
5
4
3
2
1
7
8
9
10
11
12
18
F
17
16
15
14
13
19
20
21
22
23
24
30
29
28
27
26
25
31
32
33
34
35
36

17-D, 18-F

F-1-A

County Ravalli

Farm Checked: Date 10-7-57

By Vaughr Chadbourne

**STATE OF MONTANA**
**STATE ENGINEERS OFFICE**
**Water Resources Survey**

T. 8N R. 20W Plat No. 9

Photo No. 2P-44

Legal Land Owner Harold & Bonita Patton Address

Operator Harold B. Prescott Address Victor, Montana

Water is deliverd by:— 1. Private System; X 2. Ditch Company; 3. State Project; 4. Federal Project; 5. Irrigation District

If under Ditch Company, Irrigation District, or Government Project, state the number of shares or inches, acre feet, as the case may be in said system

| App. No. Decree No. | NAME OF APPROPRIATOR TO WHOM DECREED | NAME OF STREAM | Date App. Date Priority | Miner's Inches | In Use | NAME OF DITCH (Water Delivered By) | No. | R/F | P/G/S | Present Irr. Acres | Irrigable Acres |
|---|---|---|---|---|---|---|---|---|---|---|---|
| D-111* | Louis Lacoursier | Big Creek | 5-1-71 | 140 | Yes | Cole Ditch | 1 | R) | | 80 | 0 |
| D-131 | Big Cr. Res. Assn. | Big Creek Lake | 8-21-05 | 2420 | 94.63 | | | ) | | | |
| | | | | a.f. | shs. | Cole Ditch | 1 | F) | | | |

NOTE: R—Denotes Regular Irrigation. F—Flood Irrigation. P—Water diverted by means of pumping. G—Water diverted by gravity. S—Stored Water.

Condition of System Good Topography 2nd Bench River Basin Columbia River, Big Creek

Adequate Supply: Yes X No Explain

Remarks Harold B. Prescott is signed up for 94.63 shares under the Big Creek Lakes Reservoir Association.

* D-120 is based upon 70" of 140" of D-111 carried in the ditch decree of the Cole Ditch. D-111 using part of this water in Cole Ditch in T. 8N - R. 21W

| | | |
|---|---|---|
| Also in: Plat No. 8 Twp. 8N Rge. 21W. | Plat No. Twp. Rge. | Plat No. Twp. Rge. |
| Plat No. Twp. Rge. | Plat No. Twp. Rge. | Plat No. Twp. Rge. |

Information From:
Harold B. Prescott

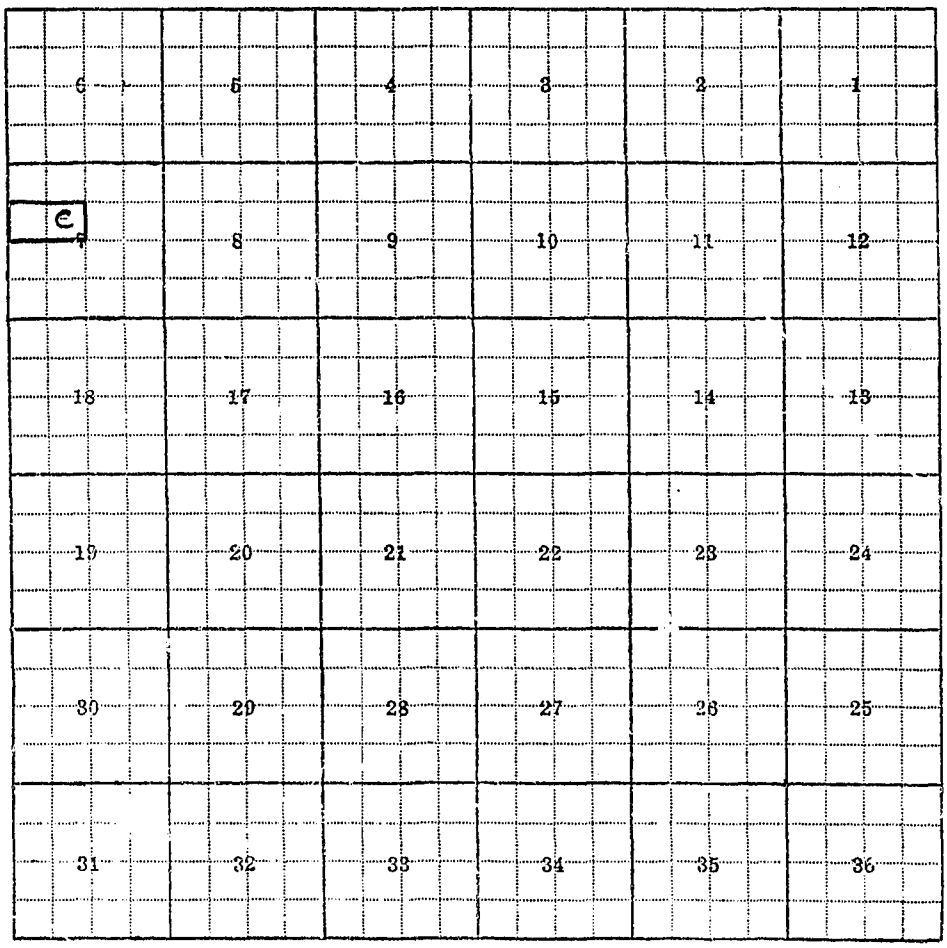
6
5
4
3
2
1
E
7
8
9
10
11
12
18
17
16
15
14
13
19
20
21
22
23
24
30
29
28
27
26
25
31
32
33
34
35
36

7-C

F-1-A

County Ravalli

Farm Checked: Date 9-25-57

By Bill Lambeth & Dave Pouliot

**STATE OF MONTANA**
**STATE ENGINEERS OFFICE**
**Water Resources Survey**

T 8N R 20W Plat No.

Photo No. 2P-176

Legal Land Owner Myrtle Pope Potter Address Stevensville, Montana

Operator Marvin Murray Address Stevensville, Montana

Water is deliverd by.— 1. Private System; 2. Ditch Company; 3. State Project; 4. Federal Project; 5. Irrigation District X

*If under Ditch Company, Irrigation District, or Government Project, state the number of shares or inches, acre feet, as the case may be in said system*

| App. No. Decree No. | NAME OF APPROPRIATOR TO WHOM DECREED | NAME OF STREAM | Date App. Date Priority | Miner's Inches | In Use | NAME OF DITCH (Water Delivered By) | No. | R/F | P/G/S | Present Irr. Acres | Irrigable Acres |
|---|---|---|---|---|---|---|---|---|---|---|---|
| #See | | | | | | | | | | | |
| Dist. | | Rock Creek Como Lake | | | | B. R. I. D. | 5 | R | | 2.5 | 0 |

NOTE: R—Denotes Regular Irrigation. F—Flood Irrigation. P—Water diverted by means of pumping. G—Water diverted by gravity. S—Stored Water.

Condition of System Good Topography Bench River Basin Columbia River, Rock Creek Lake

Adequate Supply: Yes x No Explain Como

Remarks # Myrtle Pope Potter is signed up for 2.5 acres under the Bitterroot Irrigation District.
Also in Sunset Orchards #1
Also in Mays Addition to Stevensville.

| Also in: | | | | | | | | | |
|---|---|---|---|---|---|---|---|---|---|
| Plat No. 5 | Twp. 8N | Rge. 20W | Plat No. | Twp. | Rge. | Plat No. | Twp. | Rge. |
| Plat No. 10 | Twp. 8N | Rge. 19W | Plat No. | Twp. | Rge. | Plat No. | Twp. | Rge. |

Information From:
Wm. Snyder

| | | | | | |
|---|---|---|---|---|---|
| 6 | 5 | 4 | 3 | 2 | 1 |
| 7 | 8 | 9 | 10 | 11 | 12 |
| 18 | 17 | 16 | 15 | 14 | 13 |
| 19 | 20 | 21 | 22 | 23 | 24 |
| 30 | 29 | 28 | 27 | 26 | 25 |
| 31 | 32 | 33 | 34 | 35 | 36 |

12-3

F-1-A

County Ravalli

Farm Checked: Date 8-21-57

By Bill Lambeth & Dave Pouliot

**STATE OF MONTANA**
**STATE ENGINEERS OFFICE**
**Water Resources Survey**

T. 8N R. 20W Plat No. 9

Photo No. 3P-22

Legal Land Owner # C. O. & Mary Rasmussen Address Stevensville, Montana

Operator ..... Address .....

Water is deliverd by:— 1. Private System; 2. Ditch Company; 3. State Project; 4. Federal Project; 5. Irrigation District 2

If under Ditch Company, Irrigation District, or Government Project, state the number of shares or inches, acre feet, as the case may be in said system .....

| App. No. Decree No. | NAME OF APPROPRIATOR TO WHOM DECREED | NAME OF STREAM | Date App. Date Priority | Miner's Inches | In Use | NAME OF DITCH (Water Delivered By) | No. | R/F | P/G/S | Present Irr. Acres | Irrigable Acres |
|---|---|---|---|---|---|---|---|---|---|---|---|
| *See | | | | | | | | | | | |
| Dist. | | Burnt Fork Creek | | | | Sunset (Baker) | 5 | R | | 20 | 0 |

NOTE: R—Denotes Regular Irrigation. F—Flood Irrigation. P—Water diverted by means of pumping. G—Water diverted by gravity. S—Stored Water.

Condition of System Good Topography Bench River Basin Columbia River, Burnt Fork Creek

Adequate Supply: Yes x No Explain .....

Remarks * Carl & Mary Rassmussen is signed up for 56 acres in the Sunset Irrigation District.

# C. is Carl Rassmussen and the O. is Otto Rassmussen.

| | | |
|---|---|---|
| Also in: Plat No. 10 Twp. 8N. Rge. 20W. | Plat No. ..... Twp. ..... Rge. ..... | Plat No. ..... Twp. ..... Rge. ..... |
| Plat No. ..... Twp. ..... Rge. ..... | Plat No. ..... Twp. ..... Rge. ..... | Plat No. ..... Twp. ..... Rge. ..... |

Information From:

Ed. Sims


6
5
4
3
2
1
F
F
7
8
9
10
11
12
18
17
16
15
14
13
19
20
21
22
23
24
30
29
28
27
26
25
31
32
33
34
35
36

1-F

F-1-A

County Ravalli

STATE OF MONTANA
STATE ENGINEERS OFFICE
Water Resources Survey

T 8N R 20W Plat No 9

Farm Checked: Date 10-2-57

Photo No 2P-79

By Bill Lambeth & Dave Pouliot

Legal Land Owner Anna (Mrs. Ed) Rehberg & Mabel Sutherlin Address Stevensville, Montana

Operator Same Address

Water is deliverd by:— 1. Private System; 2. Ditch Company; X 3. State Project; 4. Federal Project; 5. Irrigation District

If under Ditch Company, Irrigation District, or Government Project, state the number of shares or inches, acre feet, as the case may be in said system

| App. No. Decree No. | NAME OF APPROPRIATOR TO WHOM DECREED | NAME OF STREAM | Date App. Date Priority | Miner's Inches | In Use | NAME OF DITCH (Water Delivered By) | No. | R/F | P/G/S | Present Irr. Acres | Irrigable Acres |
|---|---|---|---|---|---|---|---|---|---|---|---|
| D-208 | Union Ditch Co. | Bitterroot River | 4-10-89 | 1860 | .08333 | | | | | | |
| | | | | | shs. | Union Ditch | 2 | R | | 8 | 0 |
| D-204 | Supply Ditch Co. | Bitterroot River | 5-1-98 | 5000 | 192 | | | | | | |
| | | | | | shs. | Supply Ditch | 2 | R | | 22 | 0 |

NOTE: R—Denotes Regular Irrigation. F—Flood Irrigation. P—Water diverted by means of pumping. G—Water diverted by gravity. S—Stored Water.

Condition of System Good Topography Valley River Basin Columbia River, Bitterroot River

Adequate Supply: Yes X No Explain

Remarks Anna Rehberg is signed up for .08333 shares under the Union Ditch Company. (Mutual)
Anna Rehberg is signed up for 192 shares under the Supply Ditch Association. (Wood-Parkhurst Ditch)

| Also in: Plat No. Twp. Rge. | Plat No. Twp. Rge. | Plat No. Twp. Rge. |
|---|---|---|
| Plat No. Twp. Rge. | Plat No. Twp. Rge. | Plat No. Twp. Rge. |

Information From:
Field Survey

| | | | | | |
|---|---|---|---|---|---|
| 6 | 5 | 4 | 3 | 2 | 1 |
| 7 | 8 | 9 | 10 | 11 | 12 |
| 18 | 17 | 16 | 15 | 14 | 13 |
| 19 | 20 | 21 | 22 | 23 | 24 |
| 30 | 29 | 28 | 27 | 26 | 25 |
| 31 | 32 | 33 | 34 | 35 | 36 |

3-M

F-1-A

County Ravalli

STATE OF MONTANA
STATE ENGINEERS OFFICE
Water Resources Survey

T 8N R 20W Plat No 9

Farm Checked: Date 10-2-57

Photo No 2P-42 (Sec. 20)
2P-81 (Sec. 16)
2P-80 (Sec. 9)

By Bill Lamberth & Dave Poulin

Legal Land Owner George Rehorst Address Stevensville, Montana

Operator Same Address

Water is deliverd by:— 1. Private System; X 2. Ditch Company; 3. State Project; 4. Federal Project; 5. Irrigation District

If under Ditch Company, Irrigation District, or Government Project, state the number of shares or inches, acre feet, as the case may be in said system

| App. No. Decree No. | NAME OF APPROPRIATOR TO WHOM DECREED | NAME OF STREAM | Date App. Date Priority | Miner's Inches | In Use | NAME OF DITCH (Water Delivered By) | No. | R/F | P/G/S | Present Irr. Acres | Irrigable Acres |
|---|---|---|---|---|---|---|---|---|---|---|---|
| Use | | Bitterroot River | | | | Mendel-Rehorst-Johnson | 1 | R | | 0 | 46 |

NOTE: R—Denotes Regular Irrigation. F—Flood Irrigation. P—Water diverted by means of pumping. G—Water diverted by gravity. S—Stored Water.

Condition of System Good Topography River Bottom River Basin Columbia River, Bitterroot River

Adequate Supply: Yes X No Explain

Remarks

| Also in: Plat No. Twp. Rge. | Plat No. Twp. Rge. | Plat No. Twp. Rge. |
|---|---|---|
| Plat No. Twp. Rge. | Plat No. Twp. Rge. | Plat No. Twp. Rge. |

Information From:
Earl Mendel

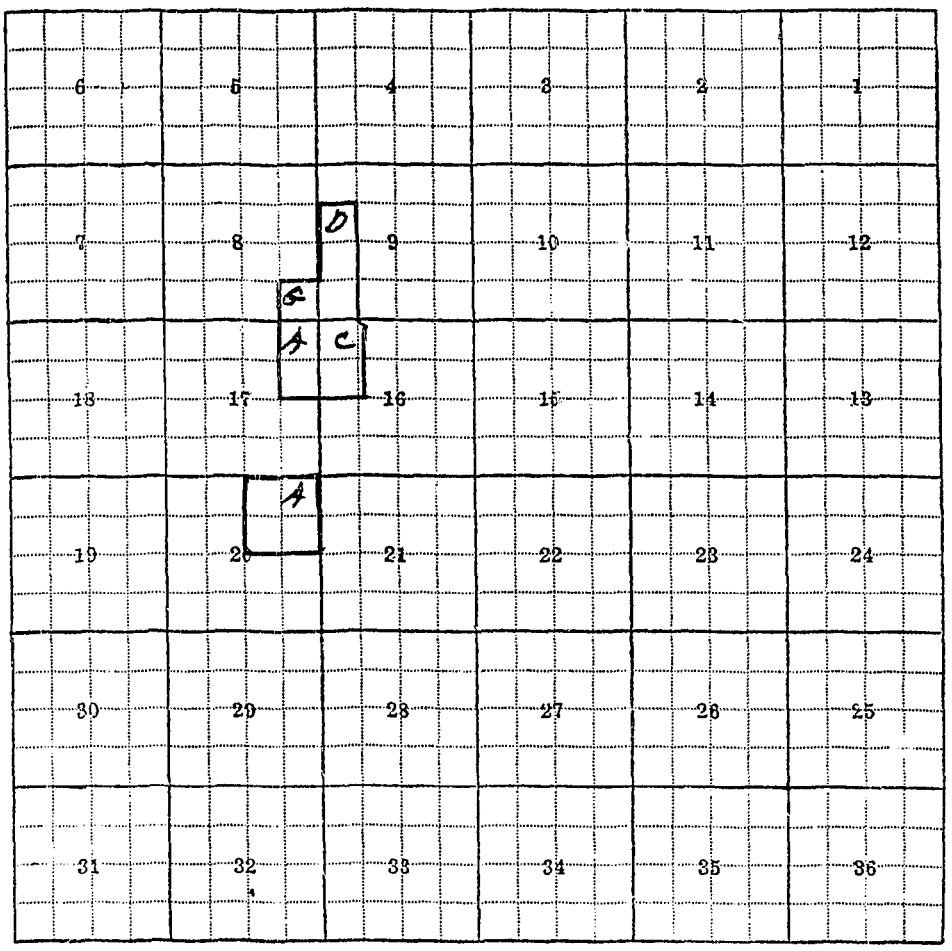


8-G, 9-D, 16-C, 17-A, 20-A

F-1-A

County Ravalli

Farm Checked: Date 8-27-57

By Bill Lambeth & Dave Pouliot

STATE OF MONTANA
STATE ENGINEERS OFFICE
Water Resources Survey

T. 8N R. 20W Plat No. 2

Photo No. 2P-173; 2P-32; 2P-174

Legal Land Owner Mabel G. Reinecke Address

Operator Art Shaggs - Buying Address Stevensville, Montana

Water is deliverd by:— 1. Private System; 2. Ditch Company; x 3. State Project; 4. Federal Project; 5. Irrigation District X

If under Ditch Company, Irrigation District, or Government Project, state the number of shares or inches, acre feet, as the case may be in said system

| App. No. Decree No. | NAME OF APPROPRIATOR TO WHOM DECREED | NAME OF STREAM | Date App. Date Priority | Miner's Inches | In Use | NAME OF DITCH (Water Delivered By) | No. | R/F | P/G/S | Present Irr. Acres | Irrigable Acres |
|---|---|---|---|---|---|---|---|---|---|---|---|
| *See | | | | | | | | | | | |
| Dist. | | Rock Creek Lake Como | | | | B. R. I. D. | 5 | R | | 47 | 0 |
| D-204 | Supply Ditch Co. | Bitterroot River | 5-1-08 | 5[illegible] | [illegible] | | | | | | |
| | | | | | shs. | Supply Ditch | 2 | R | | 45 | 0 |
| A-1028 | H. O. Shields | Spooner Creek | 8- - 83 | [illegible] | [illegible] | Part | | | | | |

NOTE: R—Denotes Regular Irrigation. F—Flood Irrigation. P—Water diverted by means of pumping. G—Water diverted by gravity. S—Stored Water.

Condition of System Topography River Basin

Adequate Supply: Yes No Explain

Remarks Mabel Reinecke is signed up for 382 shares under the Supply Ditch Association. (Wood-Parkhurst Ditch)

* Mabel Reinecke et al is signed up for 47 acres under the Bitterroot Irrigation District.

| Also in: Plat No. Twp. Rge. | Plat No. Twp. Rge. | Plat No. Twp. Rge. |
|---|---|---|
| Plat No. Twp. Rge. | Plat No. Twp. Rge. | Plat No. Twp. Rge. |

Information From:

Wm. Snyder

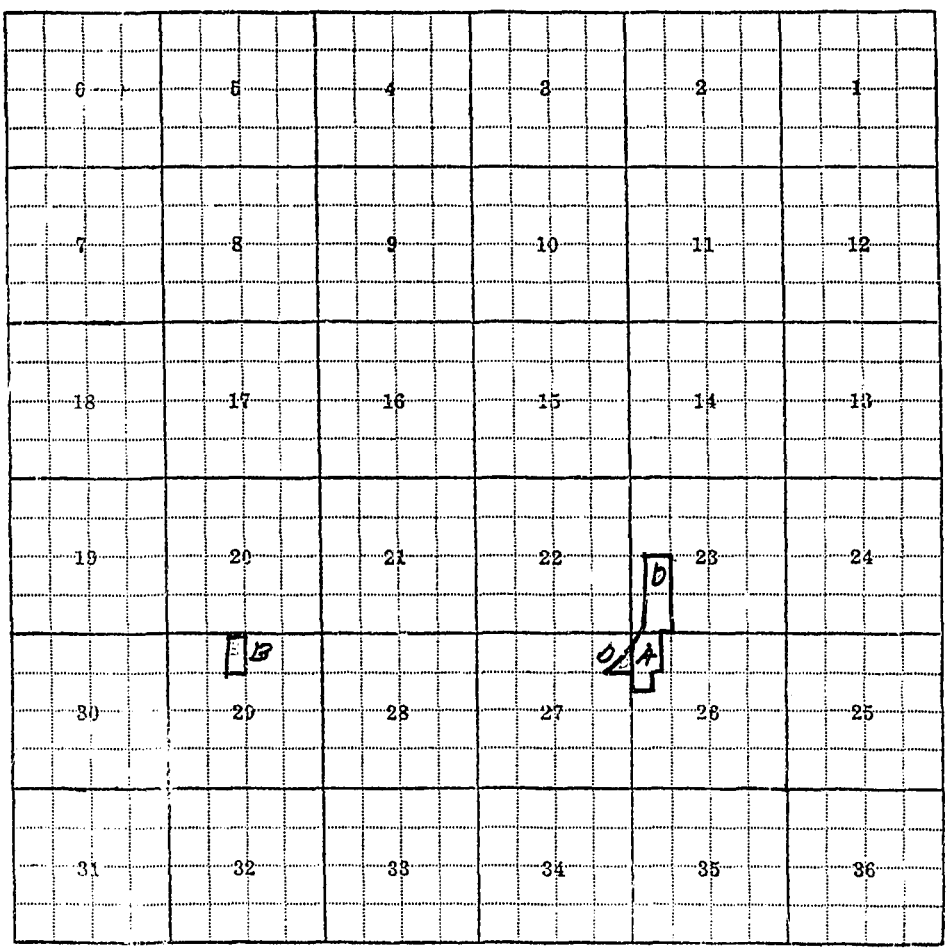


23=D, 26=A, 27=D, 29=B

F-1-A

County Ravalli

Farm Checked: Date 9-25-57

By Bill Lambeth & Dave Pouliot

**STATE OF MONTANA**
**STATE ENGINEERS OFFICE**
**Water Resources Survey**

T. 8N R. 20W Plat No. 9

Photo No. 2P-83

Legal Land Owner Chris Reisinger Address Stevensville, Montana

Operator Rupert Kester - Operating Address

Water is deliverd by:— 1. Private System; X 2. Ditch Company; 3. State Project; 4. Federal Project; 5. Irrigation District

If under Ditch Company, Irrigation District, or Government Project, state the number of shares or inches, acre feet, as the case may be in said system

| App. No. Decree No. | NAME OF APPROPRIATOR TO WHOM DECREED | NAME OF STREAM | Date App. Date Priority | Miner's Inches | In Use | NAME OF DITCH (Water Delivered By) | No. | R/F | P/G/S | Present Irr. Acres | Irrigable Acres |
|---|---|---|---|---|---|---|---|---|---|---|---|
| | | | | | | | | | | | |
| | | | | | | | | | | | |
| | | | | | | | | | | | |
| | | | | | | | | | | | |
| | | | | | | | | | | | |
| | | | | | | | | | | | |
| | | | | | | | | | | | |
| | | | | | | | | | | | |
| | | | | | | | | | | | |
| | | | | | | | | | | | |
| | | | | | | | | | | | |
| | | | | | | | | | | | |
| | | | | | | | | | | | |

NOTE: R—Denotes Regular Irrigation. F—Flood Irrigation. P—Water diverted by means of pumping. G—Water diverted by gravity. S—Stored Water.

Condition of System Good Topography Bench River Basin

Adequate Supply: Yes X No Explain

Remarks Rupert Kester uses excess water from his own to put on this piece of ground

| Also in: Plat No. Twp. Rge. | Plat No. Twp. Rge. | Plat No. Twp. Rge. |
|---|---|---|
| Plat No. Twp. Rge. | Plat No. Twp. Rge. | Plat No. Twp. Rge. |

Information From:

Field Survey

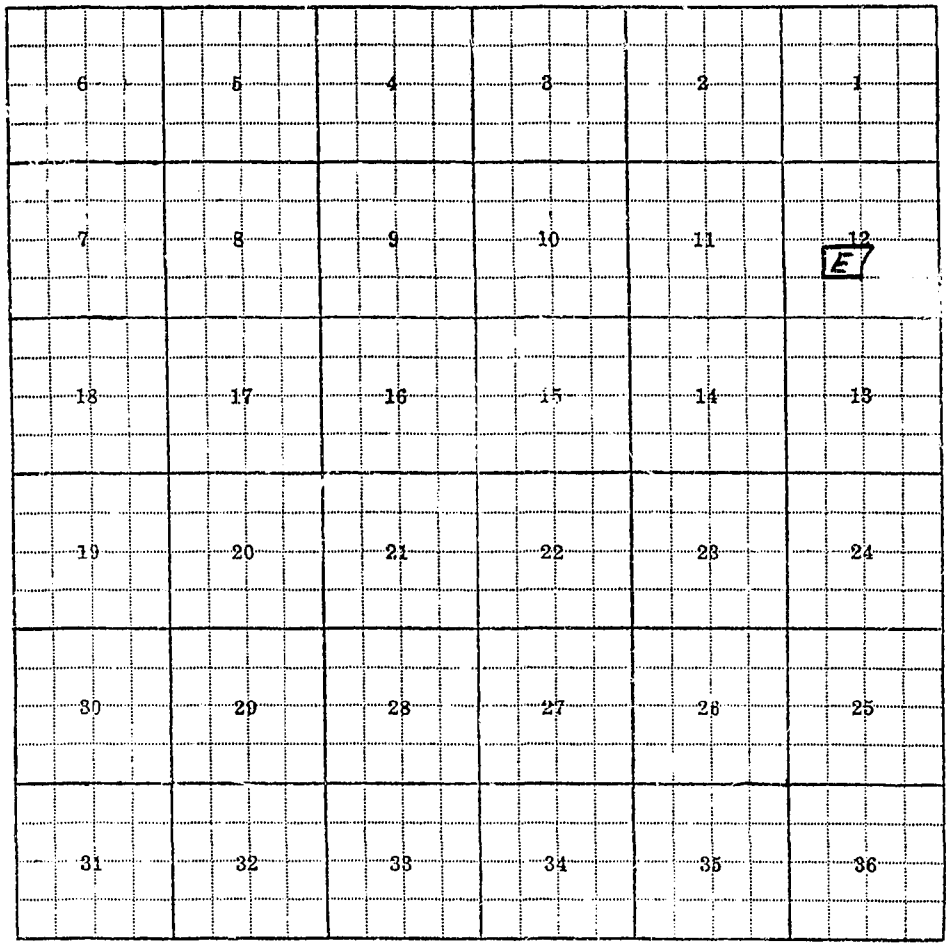
6
5
4
3
2
1
7
8
9
10
11
12
E
18
17
16
15
14
13
19
20
21
22
23
24
30
29
28
27
26
25
31
32
33
34
35
36

12-E

F-1-A

County Ravalli

STATE OF MONTANA
STATE ENGINEERS OFFICE
Water Resources Survey

T. 8N R. 20W Plat No. 9

Farm Checked: Date 9-22-57

Photo No. 2P-79

By Bill Lambeth & Dave Pouliot

Legal Land Owner E. K. & Juanita Ricks Address Stevensville, Montana

Operator Same Address

Water is deliverd by:— 1. Private System, 2. Ditch Company; x 3. State Project; 4. Federal Project; 5. Irrigation District

If under Ditch Company, Irrigation District, or Government Project, state the number of shares or inches, acre feet, as the case may be in said system

| App. No. Decree No. | NAME OF APPROPRIATOR TO WHOM DECREED | NAME OF STREAM | Date App. Date Priority | Miner's Inches | In Use | NAME OF DITCH (Water Delivered By) | No. | R/F | P/G/S | Present Irr. Acres | Irrigable Acres |
|---|---|---|---|---|---|---|---|---|---|---|---|
| * See Assn. | | Bitterroot River | | | | Supply Ditch | 2 | R | | 10 | 0 |

NOTE: R—Denotes Regular Irrigation. F—Flood Irrigation. P—Water diverted by means of pumping. G—Water diverted by gravity. S—Stored Water.

Condition of System Good Topography Valley River Basin Columbia River, Bitterroot River

Adequate Supply: Yes x No Explain

Remarks * E. K. Ricks is signed up for 465 shares under the Supply Ditch Association. (Wood-Parkhurst Ditch)
Also in Nicols Addition #2

| | | |
|---|---|---|
| Also in: Plat No. 5 Twp. 9N. Rge. 20W. | Plat No. Twp. Rge. | Plat No. Twp. Rge. |
| Plat No. 15 Twp. 6N. Rge. 21W. | Plat No. Twp. Rge. | Plat No. Twp. Rge. |

Information From:
E. K. Ricks

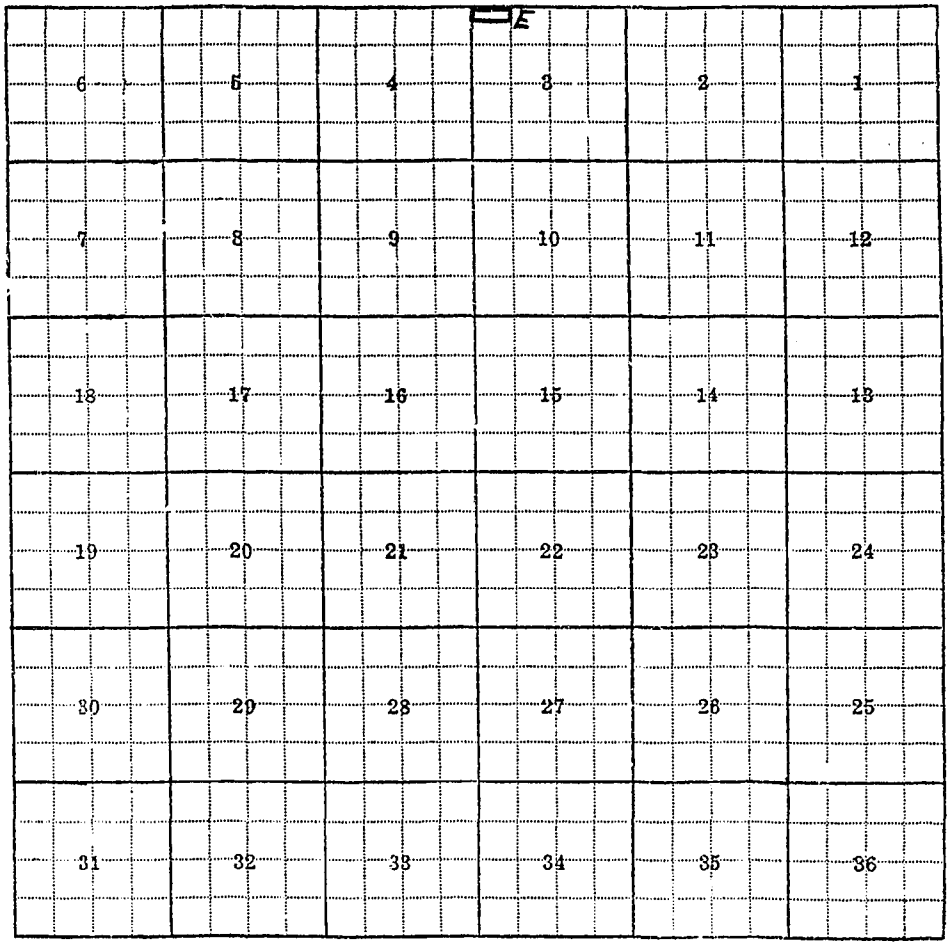
E
6
5
4
3
2
1
7
8
9
10
11
12
18
17
16
15
14
13
19
20
21
22
23
24
30
29
28
27
26
25
31
32
33
34
35
36

3-E

F-1-A

County Ravalli

Farm Checked: Date 9-7-57

By Bill Lambeth & Dave Poulint

**STATE OF MONTANA**
**STATE ENGINEERS OFFICE**
**Water Resources Survey**

T 8N R 20W Plat No 9

Photo No 2P-83

Legal Land Owner John Rieker Address Corvallis, Montana

Operator Same Address

Water is deliverd by:— 1. Private System; X 2. Ditch Company; 3. State Project; 4. Federal Project; 5. Irrigation District

If under Ditch Company, Irrigation District, or Government Project, state the number of shares or inches, acre feet, as the case may be in said system

| App. No. Decree No. | NAME OF APPROPRIATOR TO WHOM DECREED | NAME OF STREAM | Date App. Date Priority | Miner's Inches | In Use | NAME OF DITCH (Water Delivered By) | No. | R/F | P/G/S | Present Irr. Acres | Irrigable Acres |
|---|---|---|---|---|---|---|---|---|---|---|---|
| *See Assn. | | Bitterroot River | | | | Supply Ditch | 1 | R | | 8 | 0 |

NOTE: R—Denotes Regular Irrigation. F—Flood Irrigation. P—Water diverted by means of pumping. G—Water diverted by gravity. S—Stored Water.

Condition of System Good Topography Valley River Basin Columbia River, Bitterroot River

Adequate Supply: Yes X No Explain

Remarks *John Ricker is signed up for 41 shares under the Supply Ditch Association. (Wood-Parkhurst Ditch)

| Also in: Plat No. Twp. Rge. | Plat No. Twp. Rge. | Plat No. Twp. Rge. |
|---|---|---|
| Plat No. Twp. Rge. | Plat No. Twp. Rge. | Plat No. Twp. Rge. |

Information From:

R. C. McElhaney

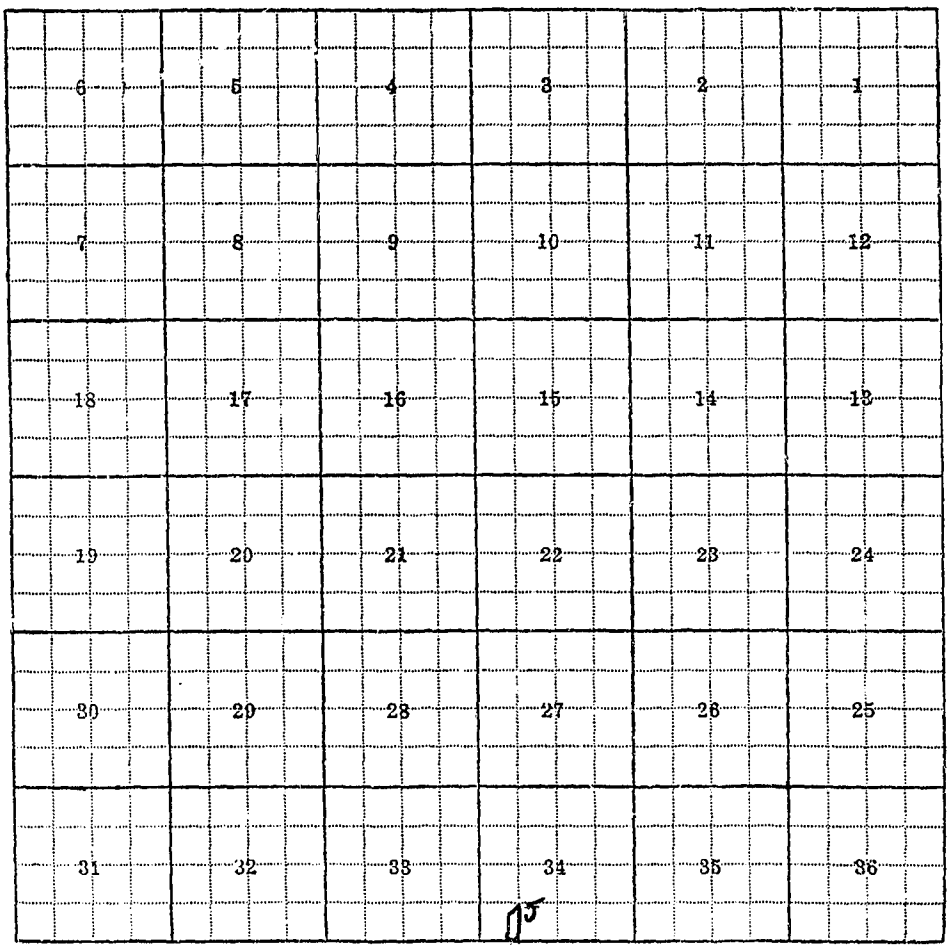
6
5
4
3
2
1
7
8
9
10
11
12
18
17
16
15
14
13
19
20
21
22
23
24
30
29
28
27
26
25
31
32
33
34
35
36

34-J

F-1-A

County Ravalli

Farm Checked: Date 9-23-57

By Bill Lambeth & Dave Pouliot

**STATE OF MONTANA**
**STATE ENGINEERS OFFICE**
**Water Resources Survey**

T. 8N R. 20W Plat No. 9

Photo No. 2P-80; 2P-79

Legal Land Owner James & Verna Ririe Address Stevensville, Montana

Operator Same Address

Water is deliverd by:— 1. Private System; x 2. Ditch Company; x 3. State Project; 4. Federal Project; 5. Irrigation District

If under Ditch Company, Irrigation District, or Government Project, state the number of shares or inches, acre feet, as the case may be in said system

| App. No. Decree No. | NAME OF APPROPRIATOR TO WHOM DECREED | NAME OF STREAM | Date App. Date Priority | Minor's Inches | In Use | NAME OF DITCH (Water Delivered By) | No. | R/F | P/G/S | Present Irr. Acres | Irrigable Acres |
|---|---|---|---|---|---|---|---|---|---|---|---|
| *See Co. | | Bitterroot River | | | | Union Ditch | 2 | R | | 51 | 0 |
| +See Co. | | Bitterroot River | | | | Webfoot Ditch | 2 | R | | 65 | 0 |
| A-164 | Edna Metcalf | Bitterroot River (Channel) | 7-1900 | 500 | Yes | Sprinkler | 1 | R | | 173 | 0 |
| A-1035 | W. R. Parker | Spooner Creek | 4-30-00 | 200 | ? | | | | | | |

NOTE: R—Denotes Regular Irrigation. F—Flood Irrigation. P—Water diverted by means of pumping. G—Water diverted by gravity. S—Stored Water.

Condition of System Good Topography Valley & River Bottom River Basin Columbia River, Bitterroot River

Adequate Supply: Yes x No Explain

Remarks *James Ririe is signed up for 5 shares under the Union Ditch Company. (Mutual) (84.5")

+James Ririe is signed up for 1 share in the Webfoot Ditch Company. (Mutual) (Lancaster) (111")

| Also in: Plat No. Twp. Rge. | Plat No. Twp. Rge. | Plat No. Twp. Rge. |
|---|---|---|
| Plat No. Twp. Rge. | Plat No. Twp. Rge. | Plat No. Twp. Rge. |

Information From:

Jim Ririe

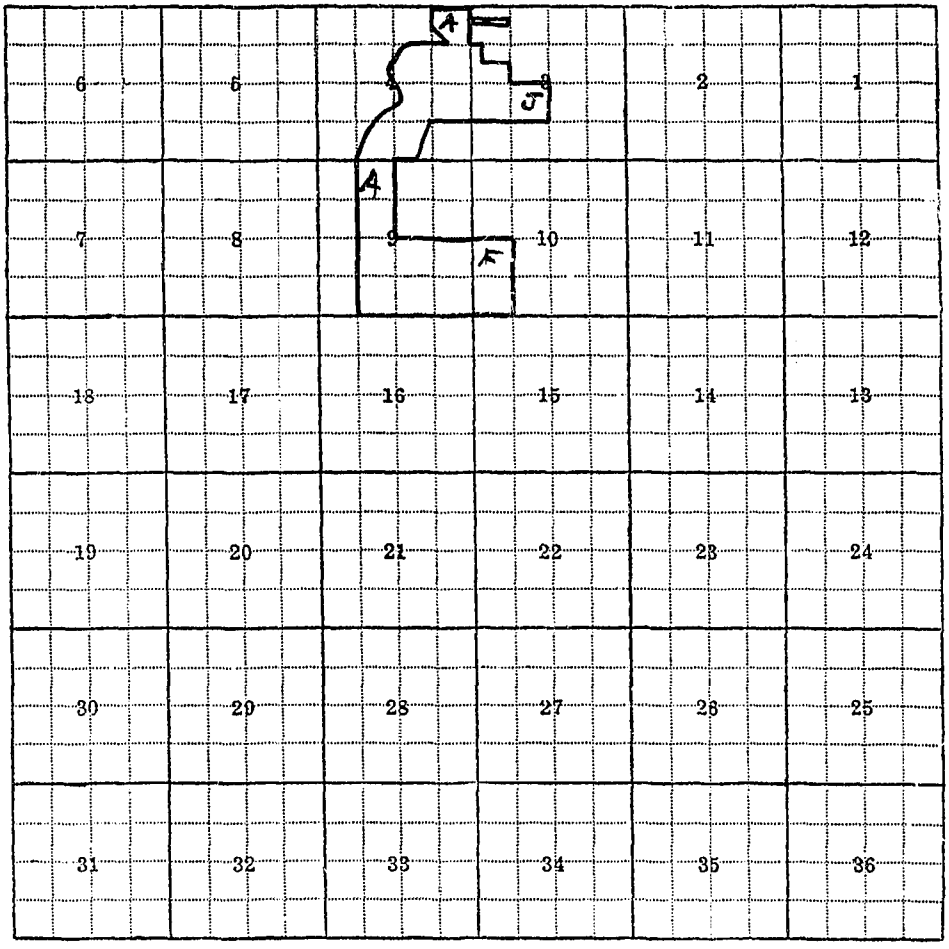
A
6
5
J
3
2
1
A
7
8
9
10
11
12
F
18
17
16
15
14
13
19
20
21
22
23
24
30
29
28
27
26
25
31
32
33
34
35
36

3-J, 4-A, 9-A, 10-F

F-1-A

County Ravalli

Farm Checked: Date 9-17-57

By Bill Lambeth & Dave Pouliot

STATE OF MONTANA
STATE ENGINEERS OFFICE
Water Resources Survey

T 8N R 20W Plat No 9

Photo No 2P-82

Legal Land Owner Leonard & Eary Robinson Address

Operator F. C. Robinson Address Stevensville, Montana

Water is deliverd by:— 1. Private System; X 2. Ditch Company; X 3. State Project; 4. Federal Project; 5. Irrigation District

If under Ditch Company, Irrigation District, or Government Project, state the number of shares or inches, acre feet, as the case may be in said system

| App. No. Decree No. | NAME OF APPROPRIATOR TO WHOM DECREED | NAME OF STREAM | Date App. Date Priority | Miner's Inches | In Use | NAME OF DITCH (Water Delivered By) | No. | R/F | P/G/S | Present Irr. Acres | Irrigable Acres |
|---|---|---|---|---|---|---|---|---|---|---|---|
| *See Co. | | Bitterroot River | | | | Webfoot Ditch | 2 | R | | 30 | 0 |
| Use | | Bitterroot River (Slough) | | | | Robinson (Sprinkler) | 1 | R | | 28 | 0 |
| D-213 | Webfoot Ditch Co. | Bitterroot River | 2-20-71 | 1232 | ½ shs | | | | | | |

NOTE: R—Denotes Regular Irrigation. F—Flood Irrigation. P—Water diverted by means of pumping. G—Water diverted by gravity. S—Stored Water.

Condition of System Good Topography River Bottom River Basin Columbia River, Bitterroot River

Adequate Supply: Yes X No Explain

Remarks *F. C. Robinson is signed up for ½ share under the Webfoot Ditch Company. (Mutual) (~~Lancaster~~) (55½")

Also in: Plat No. Twp. Rge. | Plat No. Twp. Rge. | Plat No. Twp. Rge.
Plat No. Twp. Rge. | Plat No. Twp. Rge. | Plat No. Twp. Rge.

Information From:

John Weigand Jr.

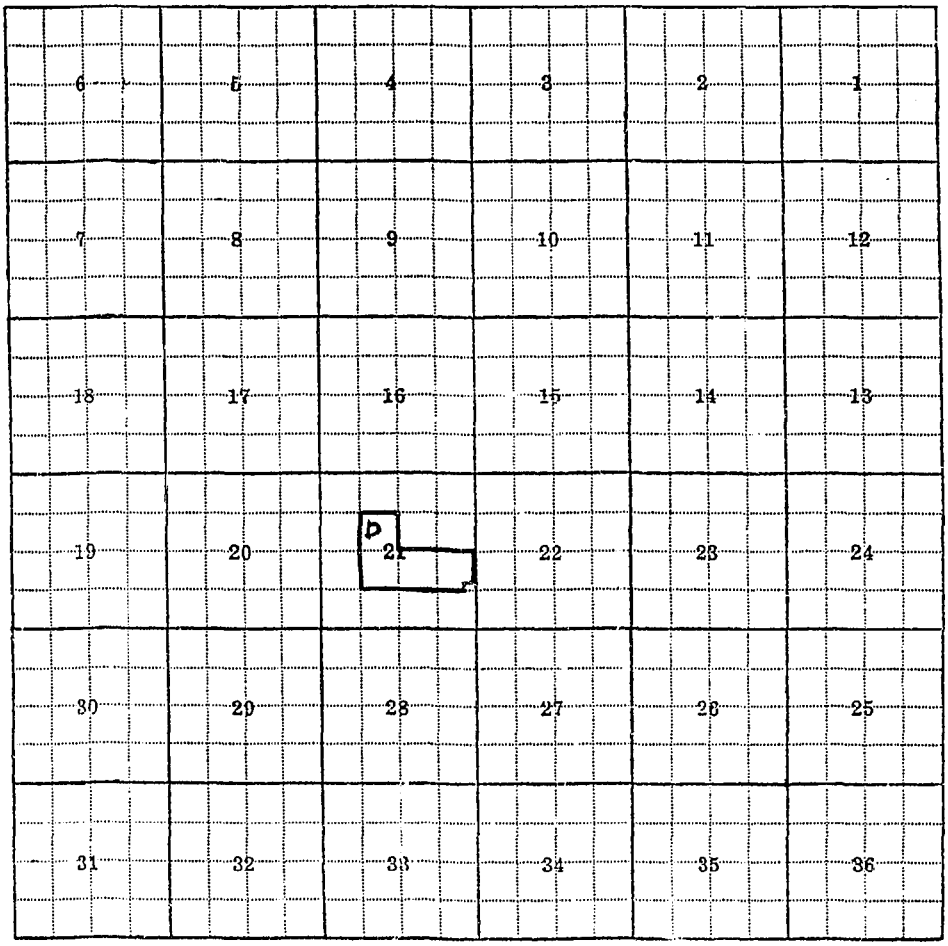
6
5
4
3
2
1
7
8
9
10
11
12
18
17
16
15
14
13
19
20
D
21
22
23
24
30
29
28
27
26
25
31
32
33
34
35
36

21-D

F-1-A

County Ravalli

STATE OF MONTANA
STATE ENGINEERS OFFICE
Water Resources Survey

T 8N R 20W Plat No. 2

Farm Checked: Date 2-7-57

Photo No. 2P-83

By Bill Lambeth & Dave Pouliot

Legal Land Owner Esther E. Buck Address

Operator E. B. Downing Address Corvallis, Montana

Water is deliverd by:— 1. Private System; x 2. Ditch Company; 3. State Project; 4. Federal Project; 5. Irrigation District

If under Ditch Company, Irrigation District, or Government Project, state the number of shares or inches, acre feet, as the case may be in said system

| App. No. Decree No. | NAME OF APPROPRIATOR TO WHOM DECREED | NAME OF STREAM | Date App. Date Priority | Miner's Inches | In Use | NAME OF DITCH (Water Delivered By) | No. | R/F | P/G/S | Present Irr. Acres | Irrigable Acres |
|---|---|---|---|---|---|---|---|---|---|---|---|
| A-240) | Eli Downing | Simmons Gulch | 6-1-16 | 60 | Yes | Griffith Ditch | 1 | F | | 25 | 0 |
| 4-124) | Fredereck R. Griffith | Birch Creek | 2-27-88 | 160 | Yes | | | | | | |

NOTE: R—Denotes Regular Irrigation. F—Flood Irrigation. P—Water diverted by means of pumping. G—Water diverted by gravity. S—Stored Water.

Condition of System Good Topography Valley River Basin Columbia River, Simmons Gulch

Adequate Supply: Yes x No Explain Birch Creek

Remarks E. B. Downing is signed up for 1 share under the Wood-Parkhurst Ditch, (Supply Ditch Association) Not used this year.

| | | |
|---|---|---|
| Also in: Plat No. Twp. Rge. | Plat No. Twp. Rge. | Plat No. Twp. Rge. |
| Plat No. Twp. Rge. | Plat No. Twp. Rge. | Plat No. Twp. Rge. |

Information From:

Cyriak Wandler

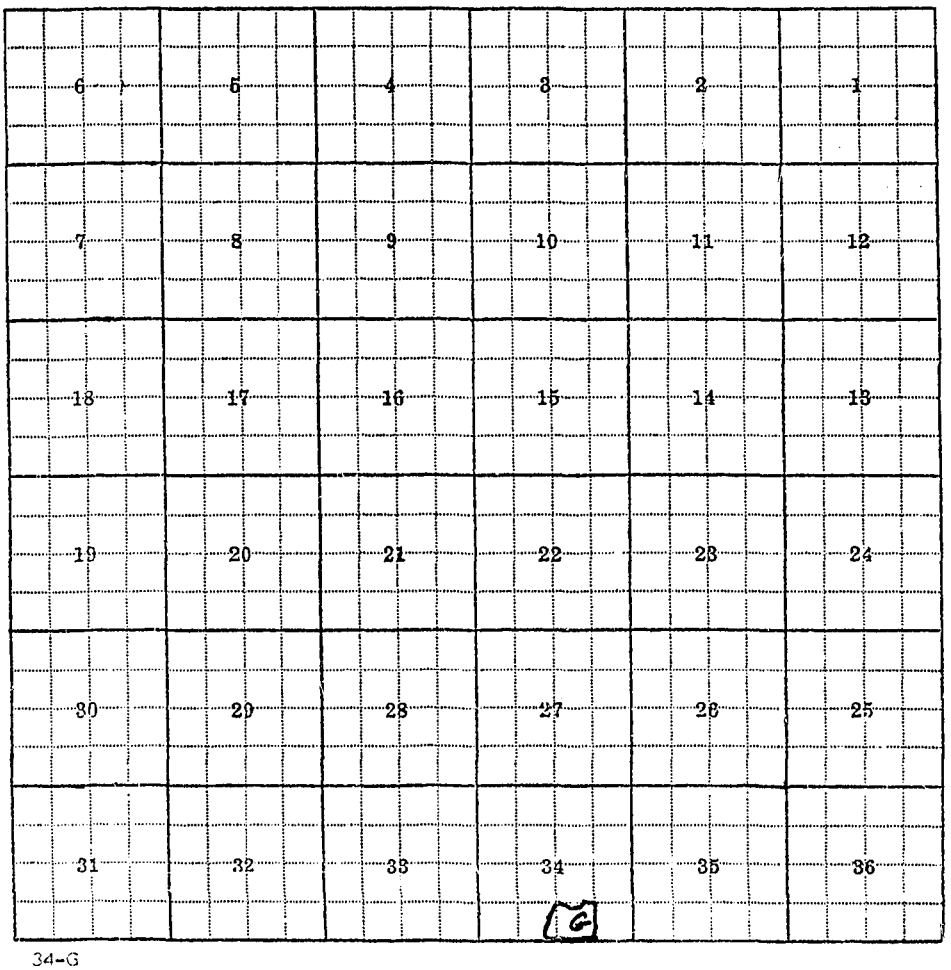
6
5
4
3
2
1
7
8
9
10
11
12
18
17
16
15
14
13
19
20
21
22
23
24
30
29
28
27
26
25
31
32
33
34
35
36
G

34-G

F-1-A

County Ravalli

STATE OF MONTANA
STATE ENGINEERS OFFICE
Water Resources Survey

T 8N R 20W Plat No 9

Farm Checked: Date 9-20-57

By Bill Lambeth & Dave Pouliot

Photo No 2P-80; 2P-81

Legal Land Owner Clifford Sanders Address Stevensville, Montana

Operator ..... Address .....

Water is deliverd by:— 1. Private System; x 2. Ditch Company; x 3. State Project; 4. Federal Project; 5. Irrigation District

If under Ditch Company, Irrigation District, or Government Project, state the number of shares or inches, acre feet, as the case may be in said system .....

| App. No. Decree No. | NAME OF APPROPRIATOR TO WHOM DECREED | NAME OF STREAM | Date App. Date Priority | Miner's Inches | In Use | NAME OF DITCH (Water Delivered By) | No. | R/F | P/G/S | Present Irr. Acres | Irrigabl Acres |
|---|---|---|---|---|---|---|---|---|---|---|---|
| *See Co. | | Bitterroot River | | | | Union Ditch | 2 | R | | 40 | 0 |
| +See Co. | | Bitterroot River | | | | Webfoot Ditch | 2 | R | | 40 | 0 |
| A-168 | Clifford Sanders | Bitterroot River | 5-15-17 | 500 | Yes | Sprinkler | 1 | R | | 65 | 0 |

NOTE: R—Denotes Regular Irrigation. F—Flood Irrigation. P—Water diverted by means of pumping. G—Water diverted by gravity. S—Stored Water.

Condition of System Good Topography Valley River Basin Columbia River, Bitterroot Riv

Adequate Supply: Yes x No Explain .....

Remarks * Clifford Sanders is signed up for .04105 + .03825 + .02550 = (1.00570) shares under the Union Ditch Co. (Mutual)

+ Clifford Sanders is signed up for 3/7 share in the Webfoot Ditch Company. (Mutual) (Lancaster)

| Also in: Plat No. Twp. Rge. | Plat No. Twp. Rge. | Plat No. Twp. Rge. |
|---|---|---|
| Plat No. Twp. Rge. | Plat No. Twp. Rge. | Plat No. Twp. Rge. |

Information From:

Clifford Sanders

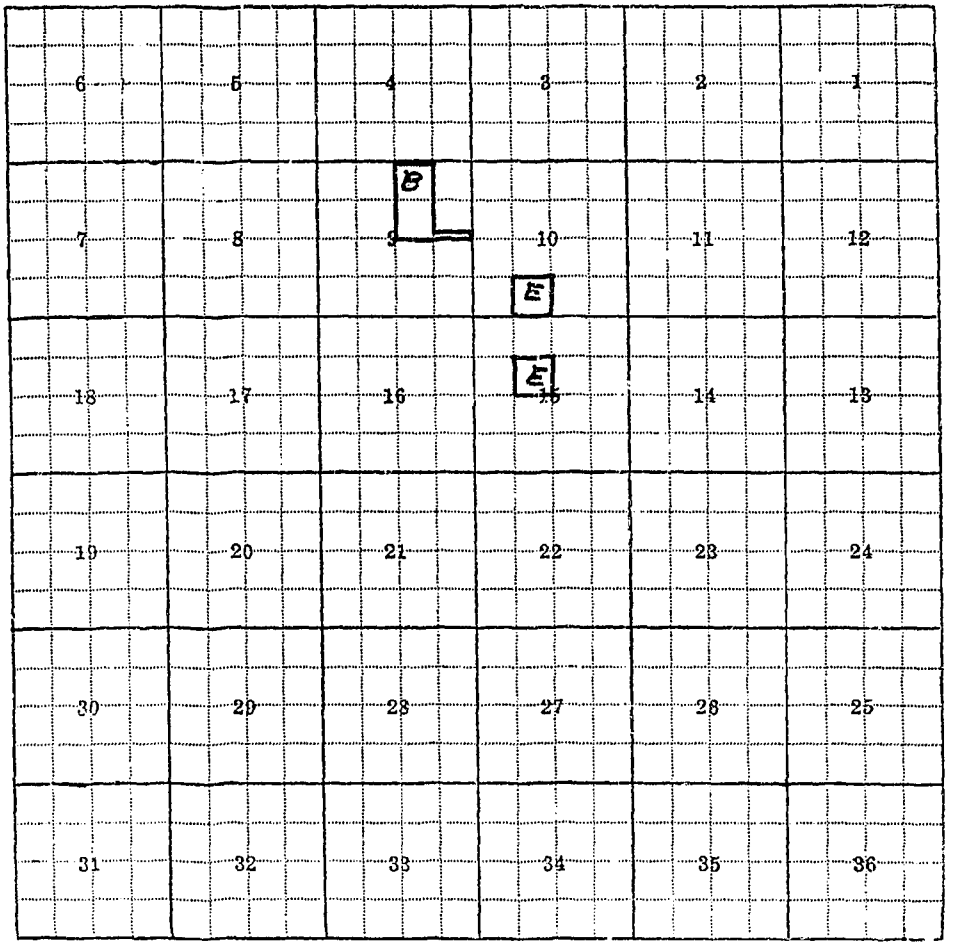
6
5
4
3
2
1
B
7
8
9
10
11
12
E
18
17
16
15
14
13
19
20
21
22
23
24
30
29
28
27
26
25
31
32
33
34
35
36

9-B, 10-E, 15-E

F-1-A

County Ravalli

Farm Checked: Date 9-21-57

By Bill Lambeth & Dave Pouliot

**STATE OF MONTANA**
**STATE ENGINEERS OFFICE**
**Water Resources Survey**

T 6N R 20W Plat No 9

Photo No 2F-80

Legal Land Owner William Sanders Address Stevensville, Montana

Operator Address

Water is deliverd by:— 1. Private System; x 2. Ditch Company; 3. State Project; 4. Federal Project; 5. Irrigation District

If under Ditch Company, Irrigation District, or Government Project, state the number of shares or inches, acre feet, as the case may be in said system

| App. No. Decree No. | NAME OF APPROPRIATOR TO WHOM DECREED | NAME OF STREAM | Date App. Date Priority | Miner's Inches | In Use | NAME OF DITCH (Water Delivered By) | No. | R/F | P/G/S | Present Irr. Acres | Irrigable Acres |
|---|---|---|---|---|---|---|---|---|---|---|---|
| Use | | Bitterroot River (Channel) | | | | Sprinkler | 1 | R | | 43 | 0 |

NOTE: R—Denotes Regular Irrigation. F—Flood Irrigation. P—Water diverted by means of pumping. G—Water diverted by gravity. S—Stored Water.

Condition of System Good Topography River Bottom River Basin Columbia River, Bitterroot River (Channel)

Adequate Supply: Yes x No Explain

Remarks

| Also in: Plat No Twp Rge | Plat No Twp Rge | Plat No Twp Rge |
|---|---|---|
| Plat No Twp Rge | Plat No Twp Rge | Plat No Twp Rge |

Information From:

Wm. Sanders

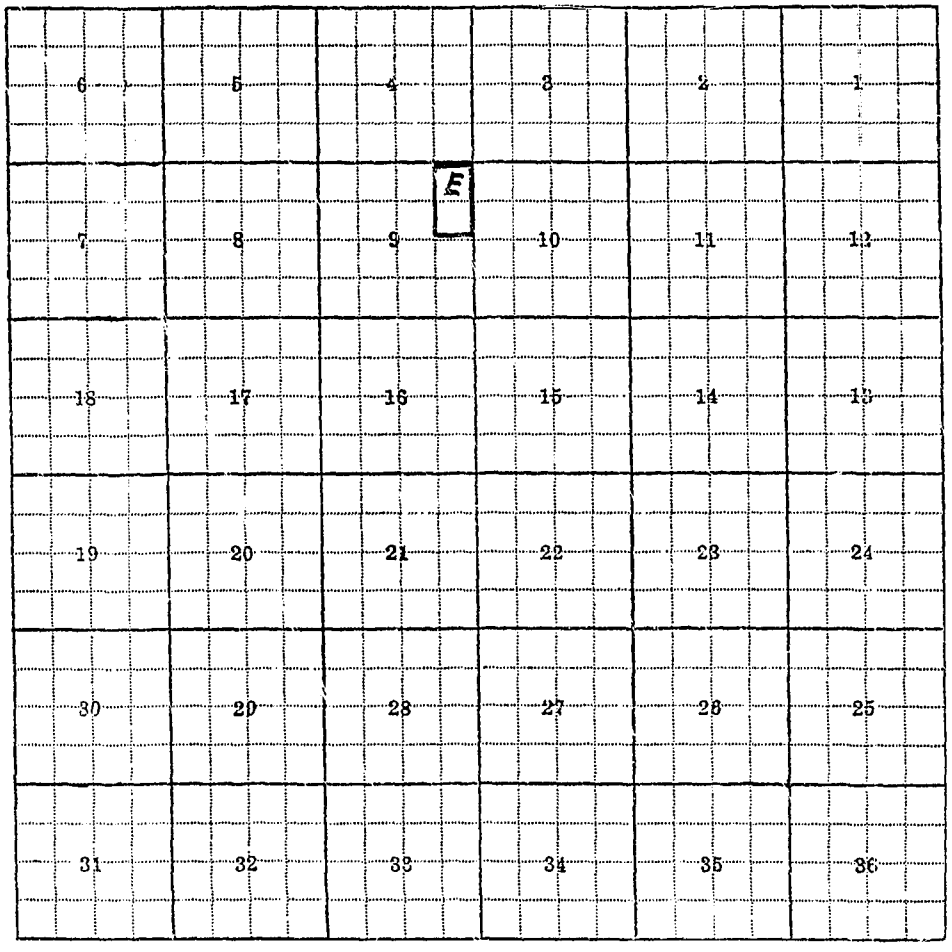
6
5
4
3
2
1
E
7
8
9
10
11
12
18
17
16
15
14
13
19
20
21
22
23
24
30
29
28
27
26
25
31
32
33
34
35
36

2-E

F-1-A

County Ravalli

STATE OF MONTANA
STATE ENGINEERS OFFICE
Water Resources Survey

T 8N R 20W Plat No 9

Farm Checked: Date 9-23-57

Photo No 2P-80

By Bill Lambeth & Dave Pouliot

Legal Land Owner William Schaertl Address

Operator R. W. (Walker) Harris - Buying Address Stevensville, Montana

Water is deliverd by:— 1. Private System; 2. Ditch Company; X 3. State Project; 4. Federal Project; 5. Irrigation District

If under Ditch Company, Irrigation District, or Government Project, state the number of shares or inches, acre feet, as the case may be in said system

| App. No. Decree No. | NAME OF APPROPRIATOR TO WHOM DECREED | NAME OF STREAM | Date App. Date Priority | Miner's Inches | In Use | NAME OF DITCH (Water Delivered By) | No. | R/F | P/G/S | Present Irr. Acres | Irrigable Acres |
|---|---|---|---|---|---|---|---|---|---|---|---|
| *See Assn. | | Bitterroot River | | | | Supply Ditch | 2 | R | | 17 | 0 |
| +See Co. | | Bitterroot River | | | | Union Ditch | 2 | R | | 50 | 0 |

NOTE: R—Denotes Regular Irrigation. F—Flood Irrigation. P—Water diverted by means of pumping. G—Water diverted by gravity. S—Stored Water.

Condition of System Good Topography Valley River Basin Columbia River, Bitterroot River

Adequate Supply: Yes X No Explain

Remarks * R. W. Harris is signed up for 106 shares under the Supply Ditch Association. (Wood-Parkhurst Ditch) (39.2")

+ R. W. (Walker) Harris is signed up for .15217 shares under the Union Ditch Company (Mutual) (21")

| Also in: Plat No. | Twp. | Rge | Plat No. | Twp. | Rge | Plat No. | Twp. | Rge |
|---|---|---|---|---|---|---|---|---|
| Plat No. | Twp. | Rge | Plat No. | Twp. | Rge | Plat No. | Twp. | Rge |

Information From:
R. W. Harris

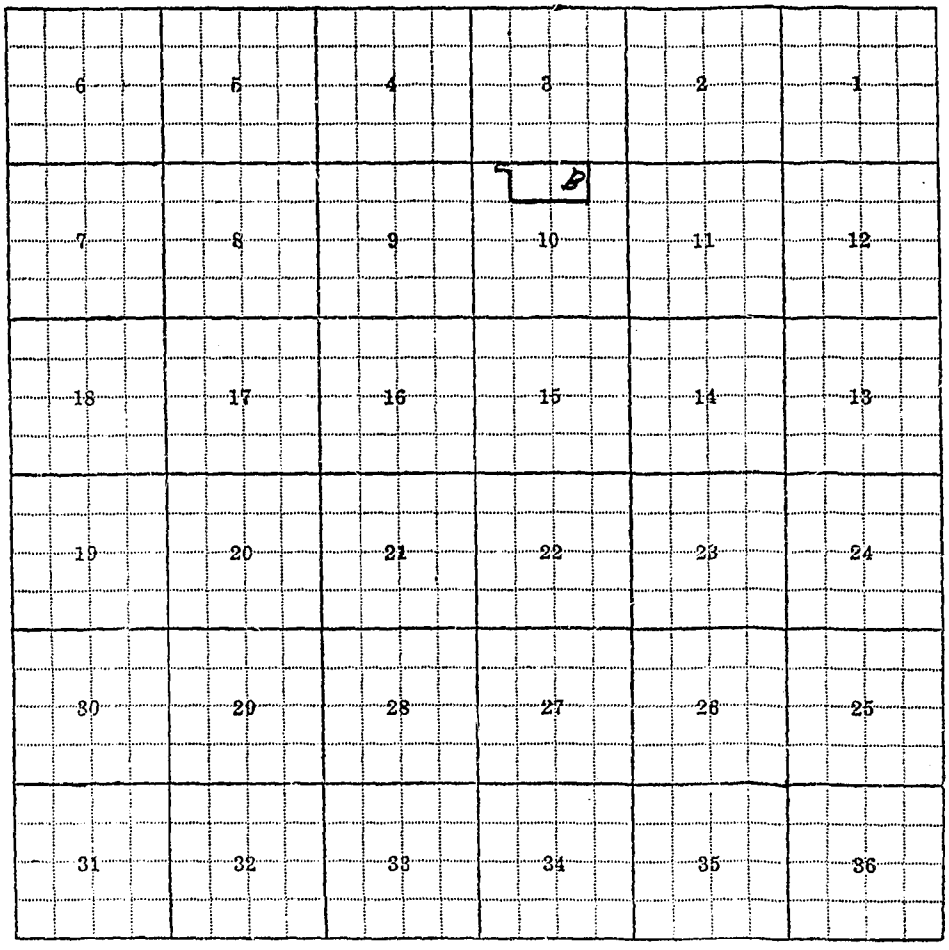
6
5
4
3
2
1
b
7
8
9
10
11
12
18
17
16
15
14
13
19
20
21
22
23
24
30
29
28
27
26
25
31
32
33
34
35
36

10-3

F-1-A

County Ravalli

**STATE OF MONTANA**
**STATE ENGINEERS OFFICE**
**Water Resources Survey**

T 8N R 20W Plat No 9

Farm Checked: Date 9-20-57

Photo No 2P-79

By Bill Lambeth & Dave Pouliot

Legal Land Owner William & Evelyn Schaertl Address Stevensville, Montana

Operator Same Address

Water is deliverd by:— 1. Private System; 2. Ditch Company; X 3. State Project; 4. Federal Project; 5. Irrigation District

If under Ditch Company, Irrigation District, or Government Project, state the number of shares or inches, acre feet, as the case may be in said system

| App. No. Decree No. | NAME OF APPROPRIATOR TO WHOM DECREED | NAME OF STREAM | Date App. Date Priority | Miner's Inches | In Use | NAME OF DITCH (Water Delivered By) | No. | R/F | P/G/S | Present Irr. Acres | Irrigable Acres |
|---|---|---|---|---|---|---|---|---|---|---|---|
| D-208 | Union Ditch Co. | Bitterroot River | 4-10-80 | 1860 | .08333 | | | | | | |
| | | | | | shs. | Union Ditch | 2 | R | | 18 | 0 |
| D-204 | Supply Ditch Co. | Bitterroot River | 5-1-08 | 5000 | 360 | | | | | | |
| | | | | | shs. | Supply Ditch | 2 | R | | 55 | 0 |
| D-318 | G. Scott Anderson | So. Swamp Creek | 5-15-81 | 90 | No | | | | | | |

NOTE: R—Denotes Regular Irrigation. F—Flood Irrigation. P—Water diverted by means of pumping. G—Water diverted by gravity. S—Stored Water.

Condition of System Good Topography Valley & River Bottom River Basin Columbia River, Bitterroot River

Adequate Supply: Yes x No Explain

Remarks William Schaertl is signed up for 360 shares under the Supply Ditch Association. (Wood-Parkhurst Ditch) (72") Anton Schaertl is signed up for .08333 shares under the Union Ditch Company (Mutual) (14.08827") Anton Schaertl has water for Union Ditch.

| Also in: Plat No. Twp. Rge. | Plat No. Twp. Rge. | Plat No. Twp. Rge. |
|---|---|---|
| Plat No. Twp. Rge. | Plat No. Twp. Rge. | Plat No. Twp. Rge. |

Information From:

Field Survey

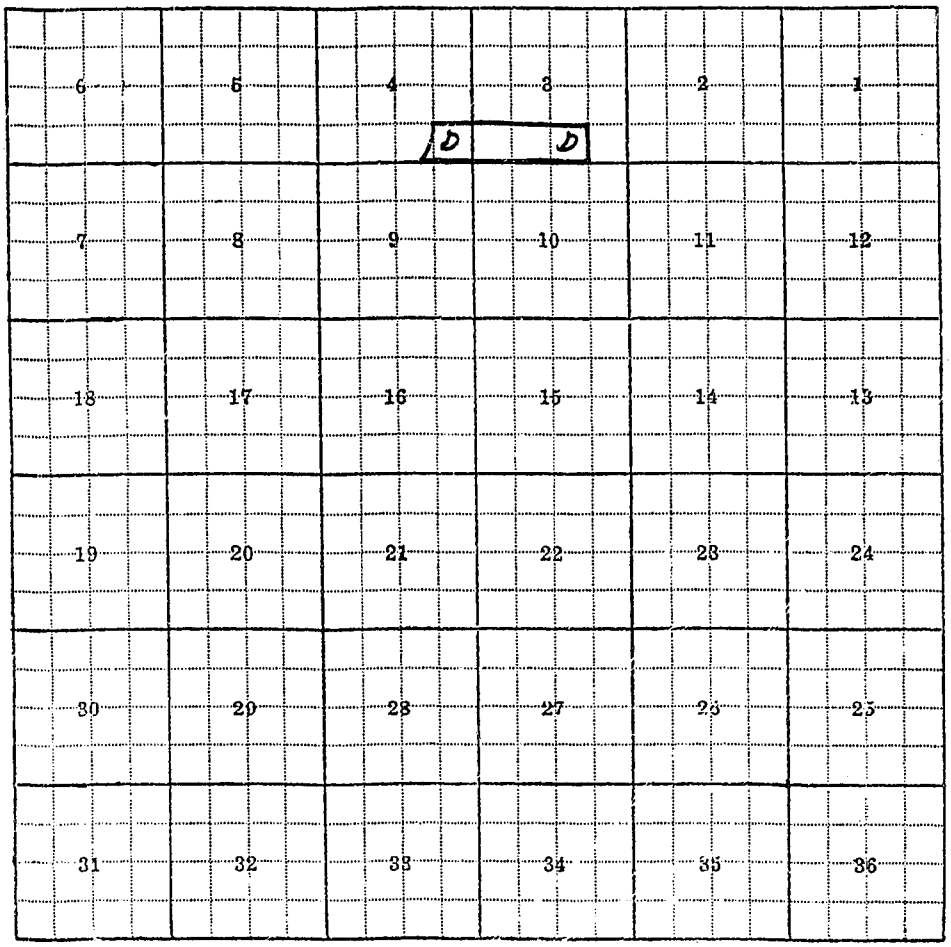
6
5
4
3
2
1
D
D
7
8
9
10
11
12
18
17
16
15
14
13
19
20
21
22
23
24
30
29
28
27
26
25
31
32
33
34
35
36

3-D, 4-D

F-1-A

County Ravalli

STATE OF MONTANA
STATE ENGINEERS OFFICE
Water Resources Survey

T. 8N R. 20W Plat No. 9

Farm Checked: Date 10-6-57

Photo No. 2P-40

By Bill Lambeth & Dave Poulist

Legal Land Owner Anna (Jacobson - maider ; ame) Simonson Address Victor, Montana

Operator Fred Simonsen Address Victor, Montana

Water is deliverd by:— 1. Private System; x 2. Ditch Company; 3. State Project; 4. Federal Project; 5. Irrigation District

If under Ditch Company, Irrigation District, or Government Project, state the number of shares or inches, acre feet, as the case may be in said system

| App. No. Decree No. | NAME OF APPROPRIATOR TO WHOM DECREED | NAME OF STREAM | Date App. Date Priority | Miner's Inches | In Use | NAME OF DITCH (Water Delivered By) | No. | R/F | P/G/S | Present Irr. Acres | Irrigable Acres |
|---|---|---|---|---|---|---|---|---|---|---|---|
| D-52 | Z. Jacobson | Bear Creek | 4-1-82 | 67 | Yes | | | | | | |
| | | | 4-1-00 | 67 | Yes | No. 1 Ditch | 1 | R | | 110 | 0 |

NOTE: R—Denotes Regular Irrigation. F—Flood Irrigation. P—Water diverted by means of pumping. G—Water diverted by gravity. S—Stored Water.

Condition of System Good Topography Valley River Basin Columbia River, Bear Creek

Adequate Supply: Yes x No Explain

Remarks

| | | |
|---|---|---|
| Also in: Plat No. Twp. Rge. | Plat No. Twp. Rge. | Plat No. Twp. Rge. |
| Plat No. Twp. Rge. | Plat No. Twp. Rge. | Plat No. Twp. Rge. |

Information From:

Cliff Soper

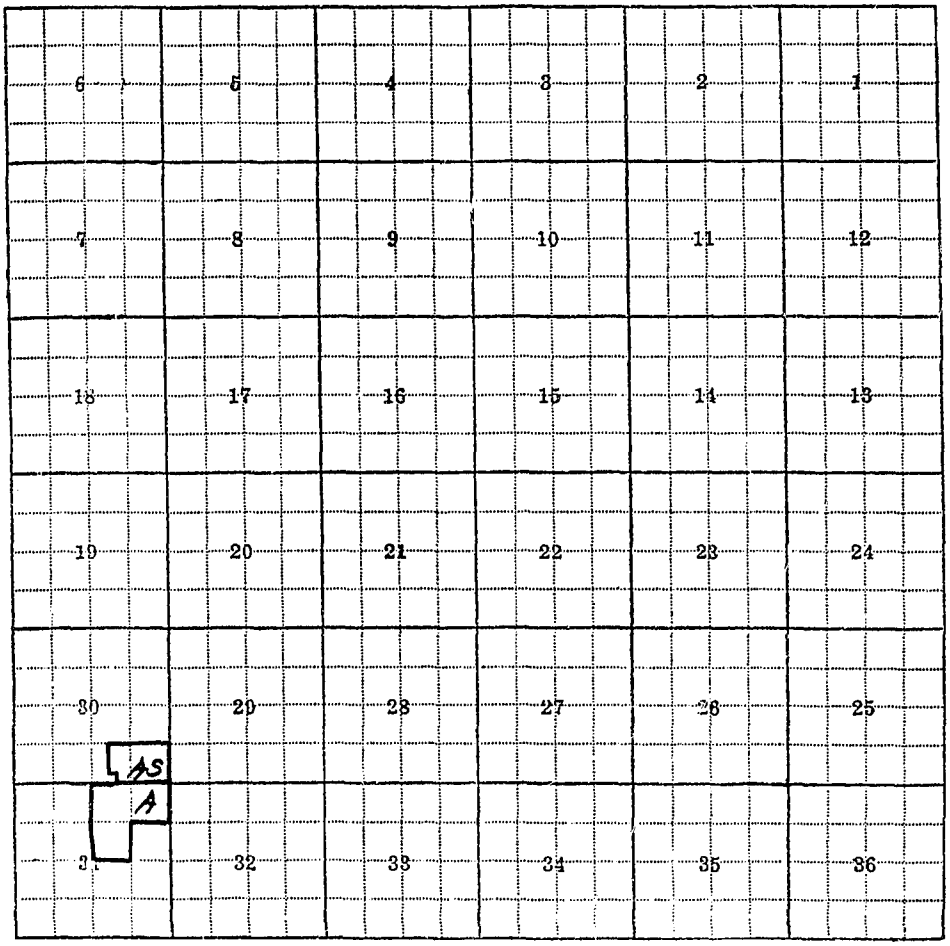
6
5
4
3
2
1
7
8
9
10
11
12
18
17
16
15
14
13
19
20
21
22
23
24
30
29
28
27
26
25
AS
A
31
32
33
34
35
36

30-AS, 31-A

F-1-A

County Ravalli

Farm Checked: Date 10-6-57

By Bill Lambeth & Dave Pouliot

**STATE OF MONTANA**
**STATE ENGINEERS OFFICE**
**Water Resources Survey**

T 8N R 20W Plat No. 9

Photo No. 2P-40

Legal Land Owner Wendell Simonson Address Victor, Montana

Operator Geo. Richmond-buying Address

Water is deliverd by:— 1. Private System; x 2. Ditch Company; 3. State Project; 4. Federal Project; 5. Irrigation District

If under Ditch Company, Irrigation District, or Government Project, state the number of shares or inches, acre feet, as the case may be in said system

| App. No. Decree No. | NAME OF APPROPRIATOR TO WHOM DECREED | NAME OF STREAM | Date App. Date Priority | Minor's Inches | In Use | NAME OF DITCH (Water Delivered By) | No. | R/F | P/G/S | Present Irr. Acres | Irrigable Acres |
|---|---|---|---|---|---|---|---|---|---|---|---|
| D-41 | Martin Cramer | Bear Creek | 4-1-73 | 7 | Yes | No. 1 Ditch | 1 | R) | | 5 | 0 |
| A-1521 | Mary C. Cramer | Seepage, waste, drain | 4- -05 | 25 | Yes | No. 1 Ditch | 1 | R) | | | |

NOTE: R—Denotes Regular Irrigation. F—Flood Irrigation. P—Water diverted by means of pumping. G—Water diverted by gravity, S—Stored Water.

Condition of System Good Topography Valley River Basin Columbia River, Bear Creek,

Adequate Supply: Yes x No Explain Seepage

Remarks

Also in: Plat No. 8 Twp. 8N Rge. 21W | Plat No. Twp. Rge. | Plat No. Twp. Rge.

Plat No. Twp. Rge. | Plat No. Twp. Rge. | Plat No. Twp. Rge.

Information From:

Cliff Soper

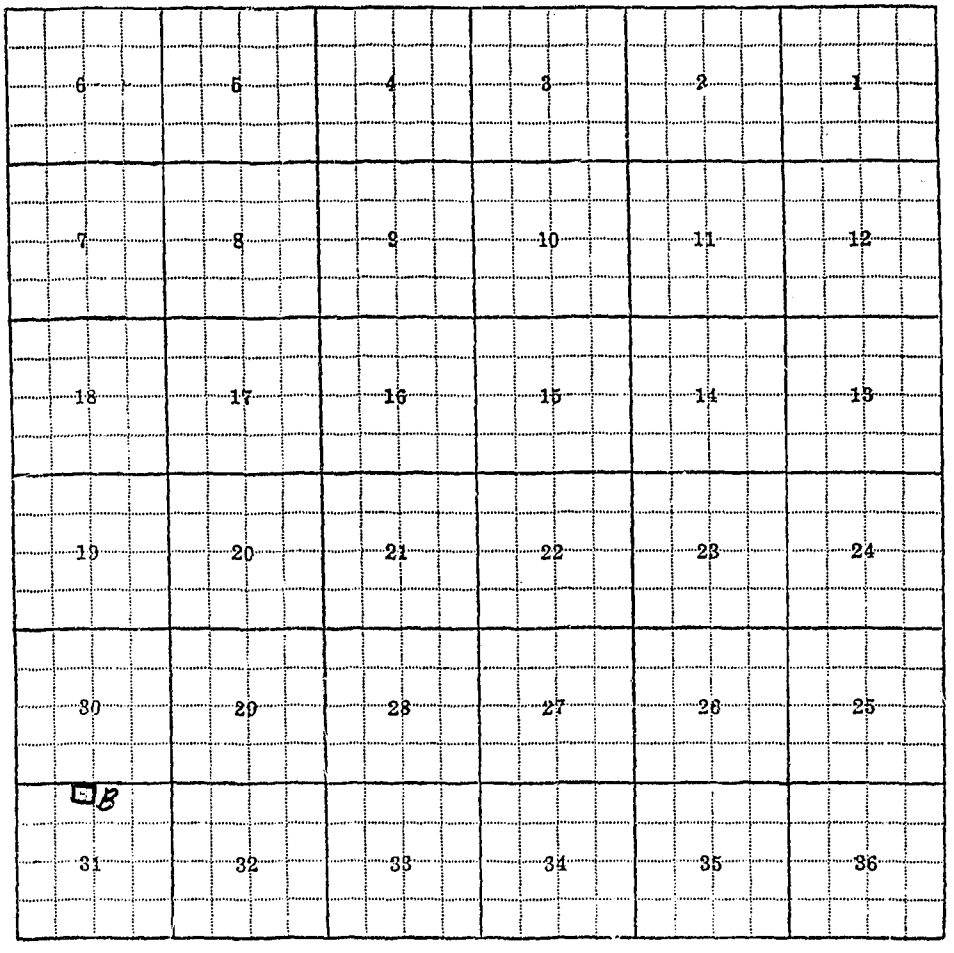
6
5
4
3
2
1
7
8
9
10
11
12
18
17
16
15
14
13
19
20
21
22
23
24
30
29
28
27
26
25
B
31
32
33
34
35
36

31-D

F-1-A

County Ravalli

STATE OF MONTANA
STATE ENGINEERS OFFICE
Water Resources Survey

T 8N R 20W Plat No. 9

Farm Checked: Date 10-16-57

Photo No. 2P-40

By Bill Lambeth & Dave Pouliot

Legal Land Owner Frank & Catherine Weiferich Address Victor, Montana

Operator Same Address

Water is deliverd by:— 1. Private System; X 2. Ditch Company; 3. State Project; 4. Federal Project; 5. Irrigation District

If under Ditch Company, Irrigation District, or Government Project, state the number of shares or inches, acre feet, as the case may be in said system

| App. No. Decree No. | NAME OF APPROPRIATOR TO WHOM DECREED | NAME OF STREAM | Date App. Date Priority | Miner's Inches | In Use | NAME OF DITCH (Water Delivered By) | No. | R/F | P/G/S | Present Irr. Acres | Irrigable Acres |
|---|---|---|---|---|---|---|---|---|---|---|---|
| *D-1024 | Harry D. & Kate H. | | | | | | | | | | |
| | Moore | Sweathouse Creek | 4-1-76 | 50) | about | | | | | | |
| | | | 4-1-77 | 95) | 84 | Varner, Weiferich, Hanson | | | | | |
| | | | | | | Palmer, Curry Ditch | 1 | R) | | 76 | 0 |
| D-1025 | A. L. Mowatt | Sweathouse Creek | 6-1-87 | 120 | Yes | Varner, Weigerich, Hanson | | ) | | | |
| | | | | | | Palmer, Curry Ditch | 1 | R) | | | |

NOTE: R—Denotes Regular Irrigation. F—Flood Irrigation. P—Water diverted by means of pumping. G—Water diverted by gravity. S—Stored Water.

Condition of System Good Topography Valley River Basin Columbia River, Sweathouse Cree

Adequate Supply: Yes X No Explain

Remarks *D-1024 Deed records do not designate dates of the decreed right to Harry D. & Kate H. Moore as to present ownership.

| Also in: Plat No. Twp. Rge. | Plat No. Twp. Rge. | Plat No. Twp. Rge. |
|---|---|---|
| Plat No. Twp. Rge. | Plat No. Twp. Rge | Plat No. Twp. Rge. |

Information From:

Adam Horning

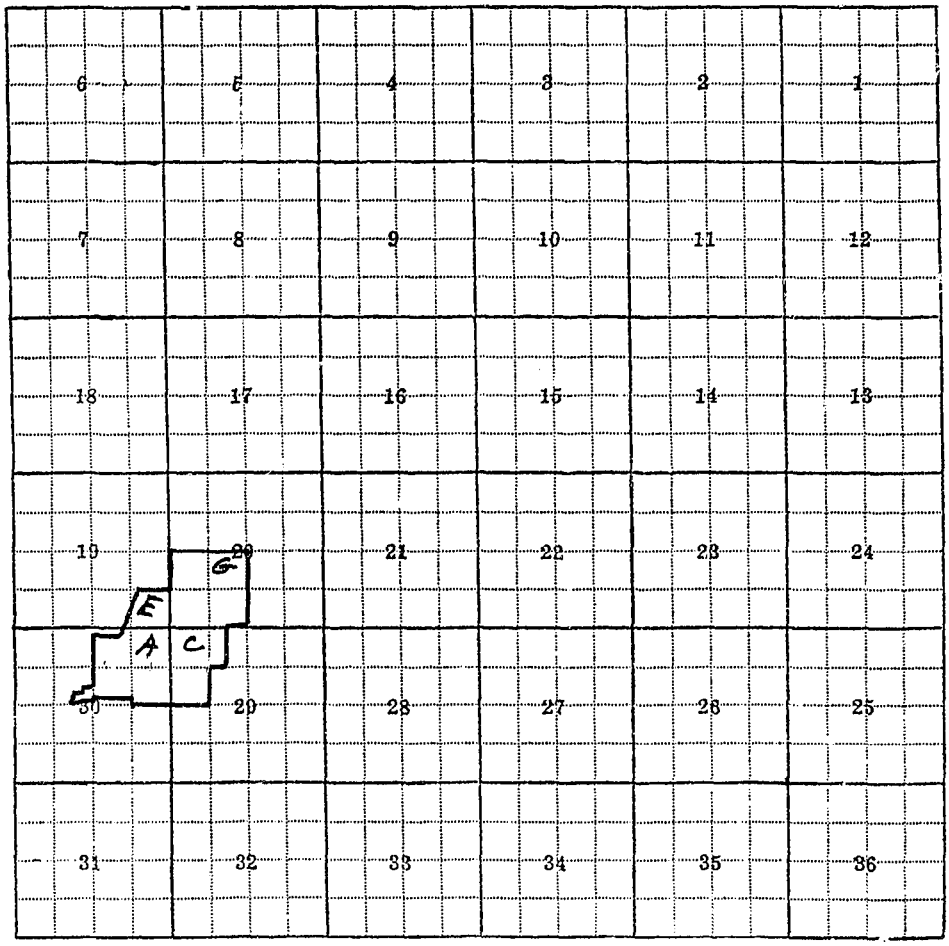


19-E, 20-G, 29-C, 30-A

F-1-A

County ....Ravalli.....

Farm Checked: Date....9-17-57.....

By ..Bill Lambeth & Dave Pouliot

**STATE OF MONTANA**
**STATE ENGINEERS OFFICE**
**Water Resources Survey**

T...8N...R..20W... Plat No.....9.....

Photo No...2P-82.....

Legal Land Owner ....John & Sophia Weigand..... Address .....

Operator .....John Jr. and Otto Weigand..... Address .....Stevensville, Montana.....

Water is deliverd by:— 1. Private System; x 2. Ditch Company; x 3. State Project; 4. Federal Project; 5. Irrigation District

If under Ditch Company, Irrigation District, or Government Project, state the number of shares or inches, acre feet, as the case may be in said system .....

| App. No. Decree No. | NAME OF APPROPRIATOR TO WHOM DECREED | NAME OF STREAM | Date App. Date Priority | Miner's Inches | In Use | NAME OF DITCH (Water Delivered By) | No. | R/F | P/G/S | Present Irr. Acres | Irrigable Acres |
|---|---|---|---|---|---|---|---|---|---|---|---|
| +See Co. | | Bitterroot River | | | | Webfoot Ditch | 2 | R | | 58 | 0 |
| +See Co. | | Bitterroot River | | | | Webfoot Ditch | 2 | R | | 23 | 0 |
| +A-178 | John Weigand | Bitterroot River (Channel) | 7-26-52 | 120 | Yes | J. Weigand (Sprinkler) | 1 | R | | 28 | 0 |

NOTE: R—Denotes Regular Irrigation. F—Flood Irrigation. P—Water diverted by means of pumping. G—Water diverted by gravity. S—Stored Water.

Condition of System ....Good..... Topography .....Valley..... River Basin ..Columbia River, Bitterroot River (Channel), Bitterroot River

Adequate Supply: Yes.....x.. No..... Explain .....

Remarks ..John Weigand is signed up for 2 shares under the Webfoot Ditch Company. (Mutual) (Lancaster) (222")
*Otto Weigand - operates 120 acres.
+John Weigand, Jr. - operates 160 acres.

| | | |
|---|---|---|
| Also in: Plat No..8.. Twp..6N.. Rge..21W.. | Plat No..... Twp..... Rge..... | Plat No..... Twp..... Rge..... |
| Plat No..... Twp..... Rge..... | Plat No..... Twp..... Rge..... | Plat No..... Twp..... Rge..... |

Information From:

John Weigand Jr.

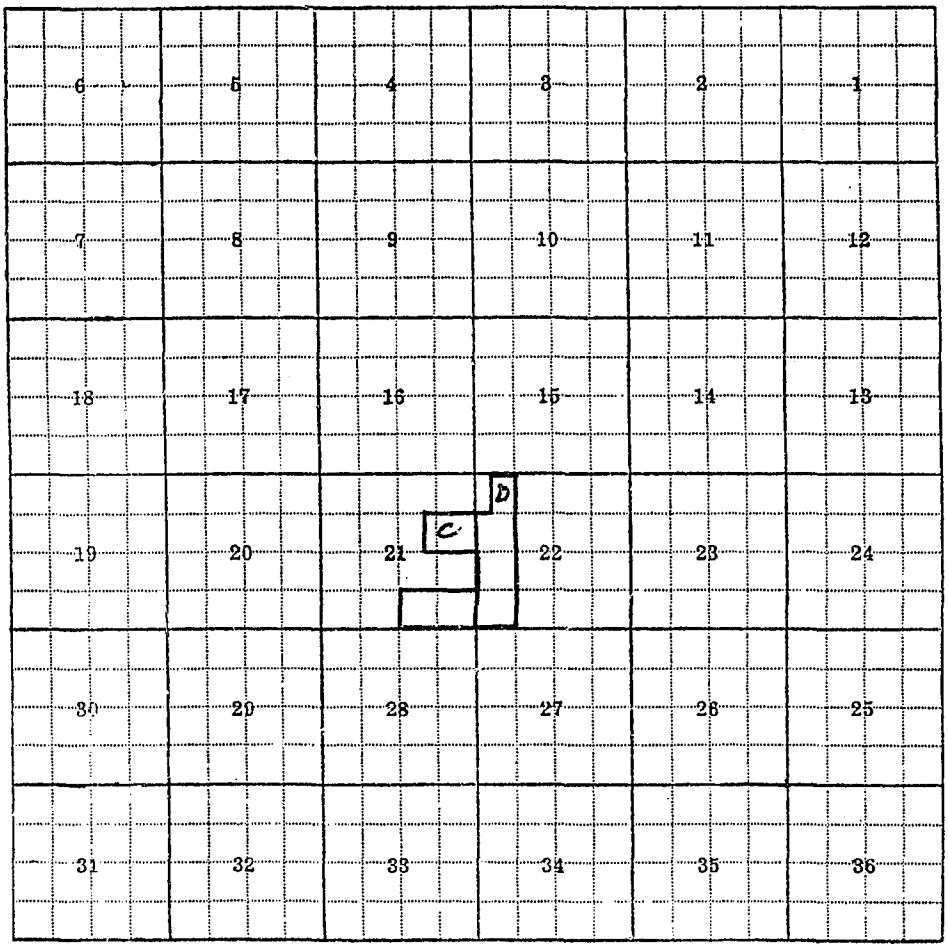
6
5
4
3
2
1
7
8
9
10
11
12
18
17
16
15
14
13
D
C
19
20
21
22
23
24
30
29
28
27
26
25
31
32
33
34
35
36

21-C, 22-D

F-1-A

County Ravalli

STATE OF MONTANA
STATE ENGINEERS OFFICE
Water Resources Survey

T. 8N R. 20W Plat No. 9

Farm Checked: Date 9-7-57

Photo No. 2P-83

By Bill Lambeth & Dave Pouliot

Legal Land Owner Samuel (Sam) & Millie Weigand Address Stevensville, Montana - Rt. #2

Operator Same Address

Water is deliverd by:— 1. Private System; 2. Ditch Company; X 3. State Project; 4. Federal Project; 5. Irrigation District

If under Ditch Company, Irrigation District, or Government Project, state the number of shares or inches, acre feet, as the case may be in said system

| App. No. Decree No. | NAME OF APPROPRIATOR TO WHOM DECREED | NAME OF STREAM | Date App. Date Priority | Miner's Inches | In Use | NAME OF DITCH (Water Delivered By) | No. | R/F | P/G/S | Present Irr. Acres | Irrigable Acres |
|---|---|---|---|---|---|---|---|---|---|---|---|
| *See Co. | | Bitterroot River | | | | Etna Ditch | 2 | R | | 65 | 0 |
| No | | | | | | | | | | | |
| Filing | | Waste, seepage, drain | 4- -45 | Supp | lemental | | | | | | |

NOTE: R—Denotes Regular Irrigation. F—Flood Irrigation. P—Water diverted by means of pumping. G—Water diverted by gravity. S—Stored Water.

Condition of System Good Topography Valley River Basin Columbia River, Bitterroot River

Adequate Supply: Yes X No Explain

Remarks *Samuel Weigand is signed up for ½ share under the Etna Ditch Company (Mutual) (72.3")
Supplemental water from drain.

| Also in: Plat No. Twp. Rge. | Plat No. Twp. Rge. | Plat No. Twp. Rge. |
|---|---|---|
| Plat No. Twp. Rge. | Plat No. Twp. Rge. | Plat No. Twp. Rge. |

Information From:
Sam Weigand

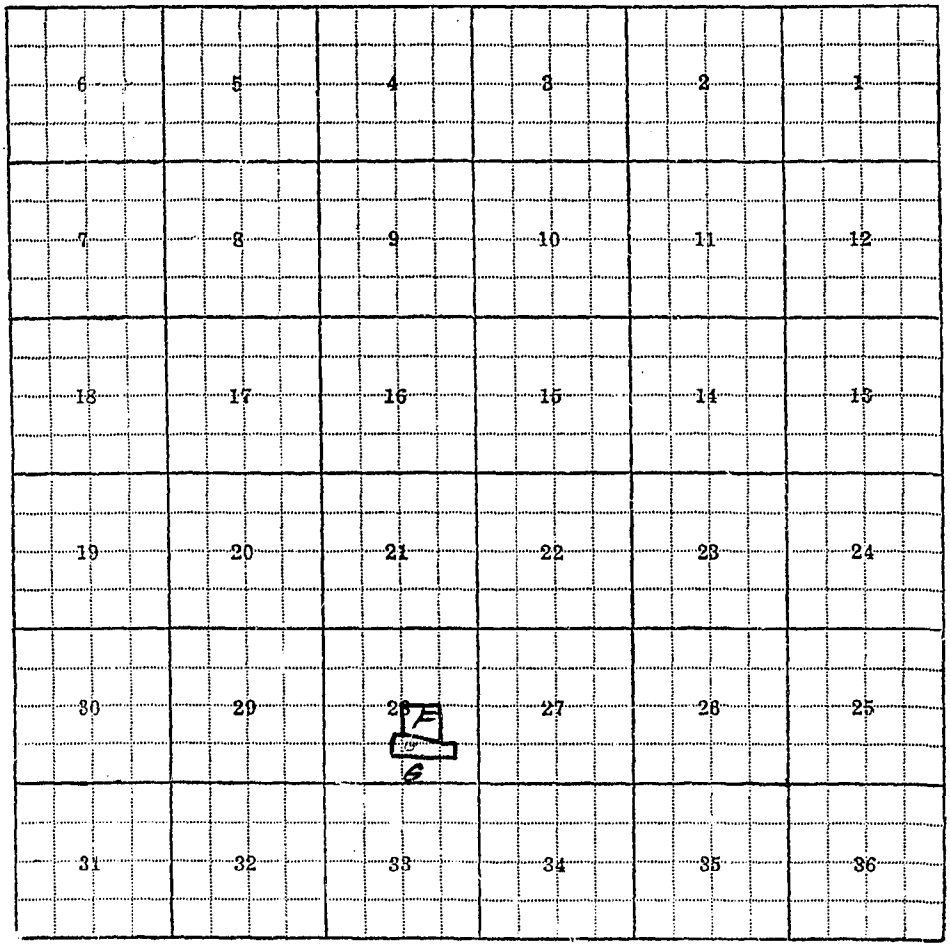
6
5
4
3
2
1
7
8
9
10
11
12
18
17
16
15
14
13
19
20
21
22
23
24
30
29
28
27
26
25
31
32
33
34
35
36
F
G

28-F, 28-G

F-1-A

County Ravalli

STATE OF MONTANA
STATE ENGINEERS OFFICE
Water Resources Survey

T. 8N. R. 20W. Plat No. 9

Farm Checked: Date 9-25-57

Photo No. 2P-79; 2P-176

By Bill Lambeth & Dave Pouliot

Legal Land Owner John & Jean Wenger Address Stevensville, Montana

Operator Same Address

Water is deliverd by:— 1. Private System; X 2. Ditch Company; 3. State Project; 4. Federal Project; 5. Irrigation District

If under Ditch Company, Irrigation District, or Government Project, state the number of shares or inches, acre feet, as the case may be in said system

| App. No. Decree No. | NAME OF APPROPRIATOR TO WHOM DECREED | NAME OF STREAM | Date App. Date Priority | Miner's Inches | In Use | NAME OF DITCH (Water Delivered By) | No. | R/F | P/G/S | Present Irr. Acres | Irrigable Acres |
|---|---|---|---|---|---|---|---|---|---|---|---|
| D-375 | E. W. Howard | So. Swamp Creek | 5-15-81 | 100* | ½* | Lancaster Ditch | 1 | R | | 20 | 0 |
| D-359 | Wm. B. Faulds | Burnt Fork Creek | 6-10-95 | 40 | Yes? | Munger Ditch | 1 | R | | 44 | 0 |

NOTE: R—Denotes Regular Irrigation. F—Flood Irrigation. P—Water diverted by means of pumping. G—Water diverted by gravity. S—Stored Water.

Condition of System Good Topography Valley & Rolling Bench River Basin Columbia River, So. Swamp Creek,

Adequate Supply: Yes X No Explain

Remarks * John Wenger claims all D-375, but the Deed Book 58, Page 397 lists only ½ of this right. Also claimed in the following amount by Dan & Ida Cronin 4/11 or 14.5 miner's inches of this same right and John P. Brown 7/11 or 25.5".

Also in: Plat No. Twp. Rge. | Plat No. Twp. Rge. | Plat No. Twp. Rge.
Plat No. Twp. Rge. | Plat No. Twp. Rge. | Plat No. Twp. Rge.

Information From:
Field Survey

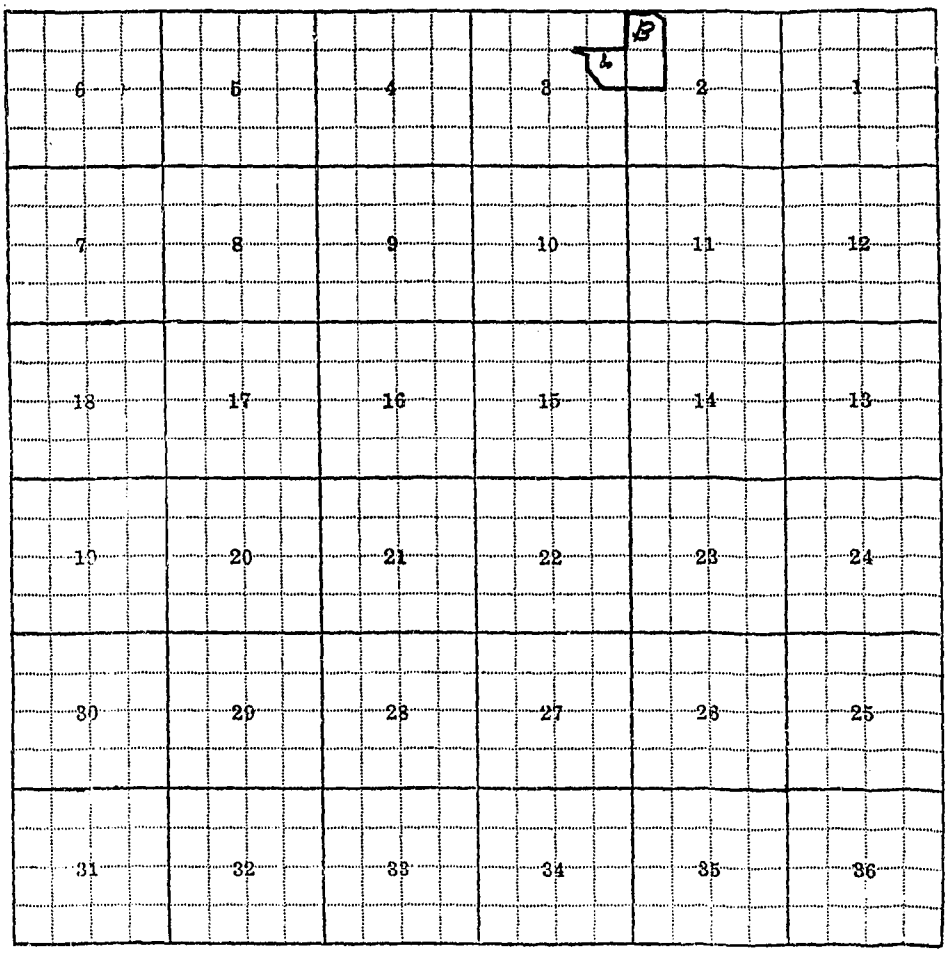
B
L
6
5
4
3
2
1
7
8
9
10
11
12
18
17
16
15
14
13
19
20
21
22
23
24
30
29
28
27
26
25
31
32
33
34
35
36

2-B, 3-L

F-1-A

County Ravalli

STATE OF MONTANA
STATE ENGINEERS OFFICE
Water Resources Survey

T 8N R 20W Plat No. 9

Farm Checked: Date 10-18-57

Photo No. 2P-40

By Bill Lambeth & Dave Pouliot

Legal Land Owner Harley & Irene Williamson Address Victor, Montana

Operator Same Address

Water is deliverd by:— 1. Private System; X 2. Ditch Company. 3. State Project; 4. Federal Project; 5. Irrigation District

If under Ditch Company, Irrigation District, or Government Project, state the number of shares or inches, acre feet, as the case may be in said system

| App. No. Decree No. | NAME OF APPROPRIATOR TO WHOM DECREED | NAME OF STREAM | Date App. Date Priority | Miner's Inches | In Use | NAME OF DITCH (Water Delivered By) | No. | R/F | P/G/S | Present Irr. Acres | Irrigable Acres |
|---|---|---|---|---|---|---|---|---|---|---|---|
| D-1036 | B. F. Tudor | Sweathouse Creek | 6-1-73 | 80 | Yes | Williamson-Gould Ditch | 1 | R | | 65 | 0 |

NOTE: R—Denotes Regular Irrigation. F—Flood Irrigation. P—Water diverted by means of pumping. G—Water diverted by gravity. S—Stored Water.

Condition of System Good Topography Valley River Basin Columbia River, Sweathouse Creek

Adequate Supply: Yes x No Explain

Remarks

| Also in: Plat No. Twp. Rge. | Plat No. Twp. Rge. | Plat No. Twp. Rge. |
|---|---|---|
| Plat No. Twp. Rge. | Plat No. Twp. Rge. | Plat No. Twp. Rge. |

Information From:
Field Survey

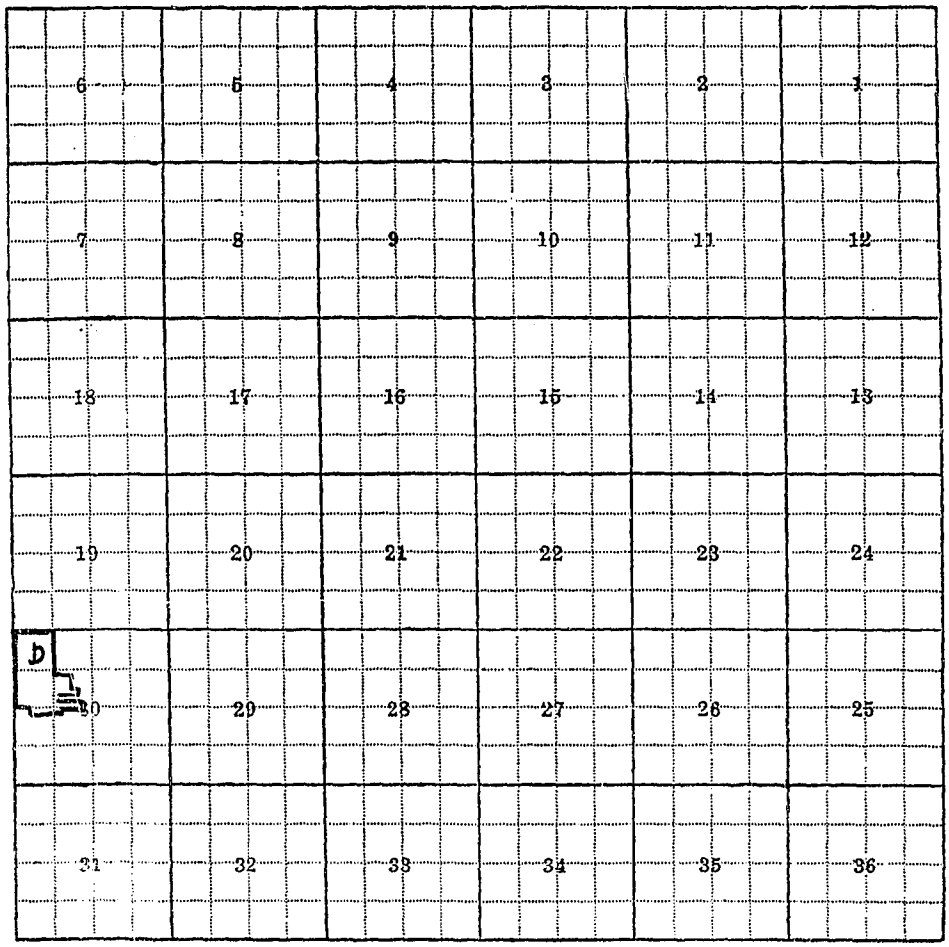
6
5
4
3
2
1
7
8
9
10
11
12
18
17
16
15
14
13
19
20
21
22
23
24
D
30
29
28
27
26
25
31
32
33
34
35
36

30-D

F-1-A

County Ravalli

STATE OF MONTANA
STATE ENGINEERS OFFICE
Water Resources Survey

T 8N R 20W Plat No. 9

Farm Checked: Date 9-21-57

Photo No. 2P-82

By Bill Lambeth & Dave Pouliot

Legal Land Owner Ray Williamson Address Stevensville, Montana

Operator Same Address

Water is deliverd by:— 1. Private System; 2. Ditch Company; X 3. State Project; 4. Federal Project; 5. Irrigation District

If under Ditch Company, Irrigation District, or Government Project, state the number of shares or inches, acre feet, as the case may be in said system

| App. No. Decree No. | NAME OF APPROPRIATOR TO WHOM DECREED | NAME OF STREAM | Date App. Date Priority | Miner's Inches | In Use | NAME OF DITCH (Water Delivered By) | No. | R/F | P/G/S | Present Irr. Acres | Irrigable Acres |
|---|---|---|---|---|---|---|---|---|---|---|---|
| *See Co. | | Bitterroot River | | | | Union Ditch | 2 | R | | 40 | 0 |

NOTE: R—Denotes Regular Irrigation. F—Flood Irrigation. P—Water diverted by means of pumping. G—Water diverted by gravity. S—Stored Water.

Condition of System Good Topography Valley River Basin Columbia River, Bitterroot River

Adequate Supply: Yes X No Explain

Remarks * Ray Williamson is signed up for .37204 shares under the Union Ditch Company. (Mutual)

| | | |
|---|---|---|
| Also in: Plat No. Twp. Rge. | Plat No. Twp. Rge. | Plat No. Twp. Rge. |
| Plat No. Twp. Rge. | Plat No. Twp. Rge. | Plat No. Twp. Rge. |

Information From:

Clifford Sanders

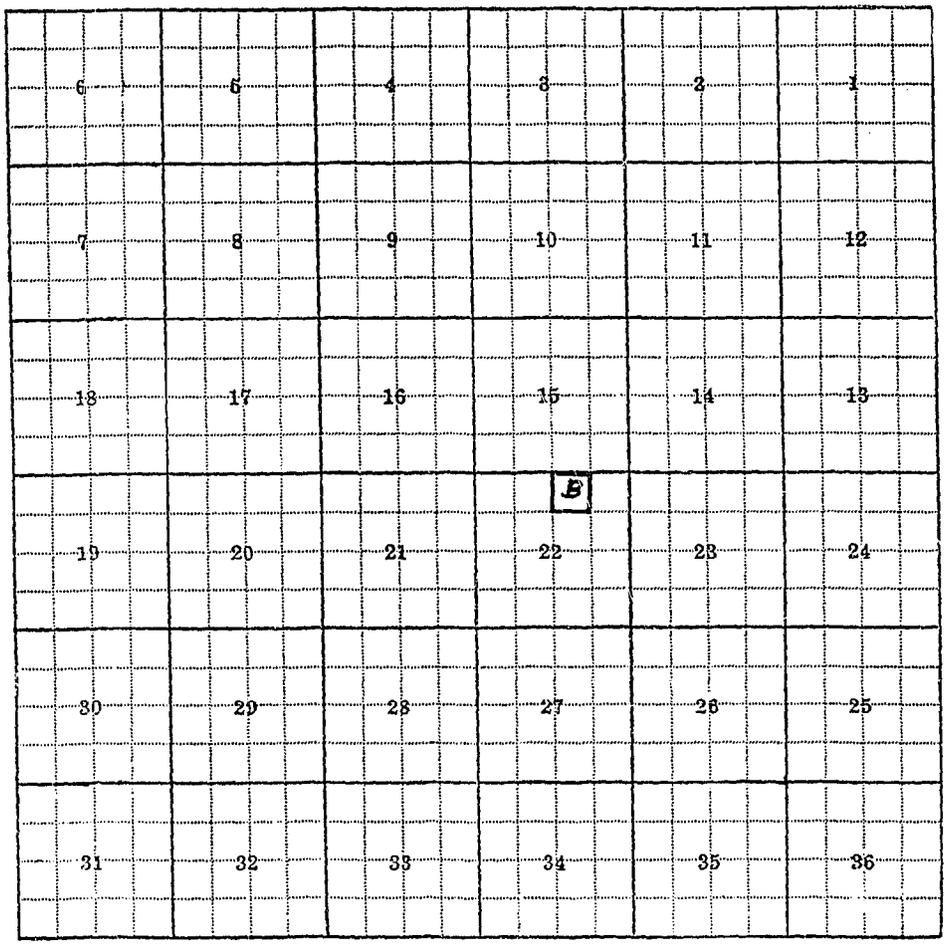
6
5
4
3
2
1
7
8
9
10
11
12
18
17
16
15
14
13
B
19
20
21
22
23
24
30
29
28
27
26
25
31
32
33
34
35
36

22-B

F-1-A

County Ravalli

STATE OF MONTANA
STATE ENGINEERS OFFICE
Water Resources Survey

T. 8N R. 20W Plat No. 9

Farm Checked: Date 9-21-57

Photo No. 2P-81 ; 2P-174

By Dave Pouliot & Bill Lambeth

Legal Land Owner W. J. & Helen Winters Address Stevensville, Montana

Operator Address

Water is deliverd by:— 1. Private System; 2. Ditch Company; X 3. State Project; 4. Federal Project; 5. Irrigation District X

If under Ditch Company, Irrigation District, or Government Project, state the number of shares or inches, acre feet, as the case may be in said system

| App. No. Decree No. | NAME OF APPROPRIATOR TO WHOM DECREED | NAME OF STREAM | Date App. Date Priority | Miner's Inches | In Use | NAME OF DITCH (Water Delivered By) | No. | R/F | P/G/S | Present Irr. Acres | Irrigable Acres |
|---|---|---|---|---|---|---|---|---|---|---|---|
| *See | | | | | | | | | | | |
| Dist. | | Rock Creek, Lake Como | | | | B. R. I. D. | 5 | R | | 25 | 0 |
| +See Co. | | Bitterroot River | | | | Union Ditch | 2 | R | | 84 | 0 |
| #See Assn. | | Bitterroot River | | | | Supply Ditch | 2 | R | | 44 | 0 |

NOTE: R—Denotes Regular Irrigation. F—Flood Irrigation. P—Water diverted by means of pumping. G—Water diverted by gravity. S—Stored Water.

Condition of System Good Topography Valley River Basin Columbia River, Rock Creek, Lake Como, Bitterroot River

Adequate Supply: Yes X No Explain

Remarks + Duffy J. Winters is signed up for 1.39583 shares under the Union Ditch Company (Mutual)
# W. J. Winters is signed up for 420 shares under the Supply Ditch Association. (Wood-Parkhurst Ditch)
* W. J. & Helen Winters are signed up for 30 acres under the Bitterroot Irrigation District.

| | | |
|---|---|---|
| Also in: Plat No. Twp. Rge. | Plat No. Twp. Rge. | Plat No. Twp. Rge. |
| Plat No. Twp. Rge. | Plat No. Twp. Rge. | Plat No. Twp. Rge. |

Information From:
W. J. Winters

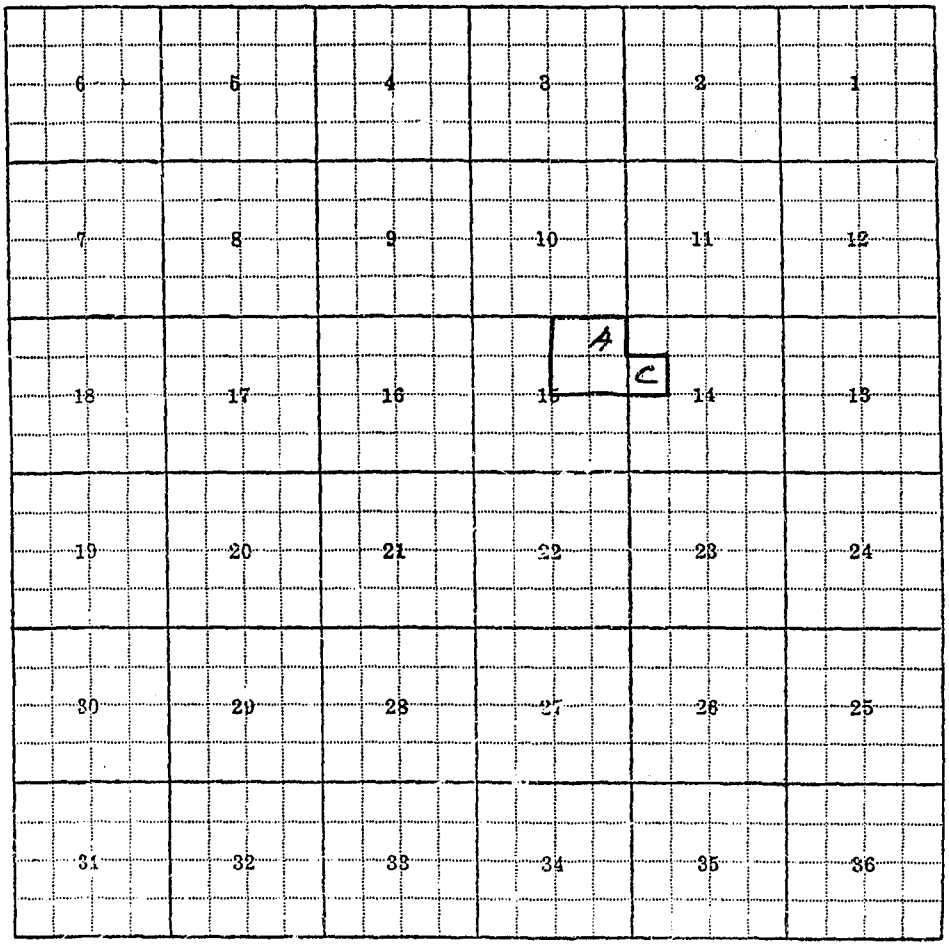
6
5
4
3
2
1
7
8
9
10
11
12
A
C
18
17
16
15
14
13
19
20
21
22
23
24
30
29
28
27
26
25
31
32
33
34
35
36

14-C, 15-A

F-1-A

County Ravalli

STATE OF MONTANA
STATE ENGINEERS OFFICE
Water Resources Survey

T 8N R 20W Plat No. 9

Farm Checked: Date 9-10-57

Photo No. 2P-84

By Bill Lambeth & Dave Pouliot

Legal Land Owner Clyde Wood Address Corvallis, Montana

Operator Neil Overturf - Buying Address Victor, Montana

Water is deliverd by:— 1. Private System; 2. Ditch Company; 3. State Project; 4. Federal Project; 5. Irrigation District

If under Ditch Company, Irrigation District, or Government Project, state the number of shares or inches, acre feet, as the case may be in said system

| App. No., Decree No. | NAME OF APPROPRIATOR TO WHOM DECREED | NAME OF STREAM | Date App. Date Priority | Miner's Inches | In Use | NAME OF DITCH (Water Delivered By) | No. | R/F | P/G/S | Present Irr. Acres | Irrigable Acres |
|---|---|---|---|---|---|---|---|---|---|---|---|
| A-1709 | Albert Wood et al | Humble Drain | 6-1-42 | 3000 | Part | Sprinkler | 1 | R | | 36 | 0 |
| Use | | Seepage, waste, drain | | | | | | | | | |

NOTE: R—Denotes Regular Irrigation. F—Flood Irrigation. P—Water diverted by means of pumping. G—Water diverted by gravity. S—Stored Water.

Condition of System Good Topography Valley River Basin Columbia River, Seepage, waste,
Adequate Supply: Yes x No Explain drain
Remarks

| | | |
|---|---|---|
| Also in: Plat No 13 Twp 7N Rge 20W | Plat No. Twp. Rge. | Plat No. Twp. Rge. |
| Plat No. Twp. Rge. | Plat No. Twp. Rge. | Plat No. Twp. Rge. |

Information From:

Clyde Wood

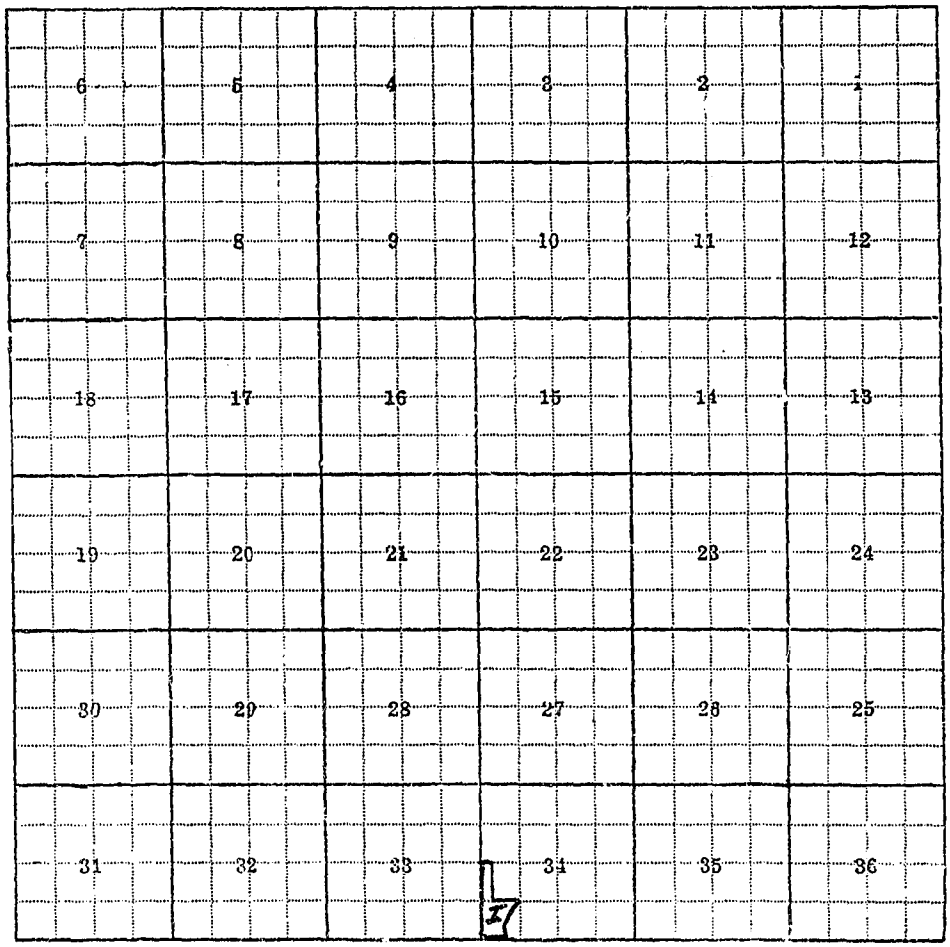
6
5
4
3
2
1
7
8
9
10
11
12
18
17
16
15
14
13
19
20
21
22
23
24
30
29
28
27
26
25
31
32
33
34
35
36
I

34-I

P-1-A

County Ravalli

STATE OF MONTANA
STATE ENGINEERS OFFICE
Water Resources Survey

T 8N R 20W Plat No. 9

Farm Checked: Date 9-10-57

Photo No. 2P-83

By Bill Lambeth & Dave Poulsot

Legal Land Owner * Clyde A. Wood Address Corvallis, Montana

Operator Same Address

Water is delivered by:— 1. Private System; X 2. Ditch Company; X 3. State Project; 4. Federal Project; 5. Irrigation District

If under Ditch Company, Irrigation District, or Government Project, state the number of shares or inches, acre feet, as the case may be in said system

| App. No. Decree No. | NAME OF APPROPRIATOR TO WHOM DECREED | NAME OF STREAM | Date App. Date Priority | Miner's Inches | In Use | NAME OF DITCH (Water Delivered By) | No. | R/F | P/G/S | Present Irr. Acres | Irrigable Acres |
|---|---|---|---|---|---|---|---|---|---|---|---|
| A-1709 | Albert Wood et al | Humble Drain Ditch | 6-1-42 | 3000 | Part | Wood Ditches | 1 | R | | 432 | 0 |
| +See Co. | | Bitterroot River | | | | Union Ditch | 2 | R | | 40 | 0 |
| D-210 | Victor Land & | | | | | | | | | | |
| | Livestock Company | Bitterroot River | 3-1-71 | 300 | Yes | | | | | | |

NOTE: R—Denotes Regular Irrigation. F—Flood Irrigation. P—Water diverted by means of pumping. G—Water diverted by gravity. S—Stored Water.

Condition of System Good Topography Valley River Basin Columbia River, Bitterroot River, Humble Drain

Adequate Supply: Yes X No Explain

Remarks *Clyde A. Wood uses only slough to get water. (Shares in cost of slough & headgate)
+ Clyde Wood is signed up for .24366 shares under the Union Ditch Company. (Mutual)
See Etna for 300" carried in Etna Slough. (D-210 for 300")

| | | |
|---|---|---|
| Also in: Plat No. 13 Twp. 7N Rge. 20W. | Plat No. Twp. Rge. | Plat No. Twp. Rge. |
| Plat No. Twp. Rge. | Plat No. Twp. Rge. | Plat No. Twp. Rge. |

Information From:

Clyde Wood

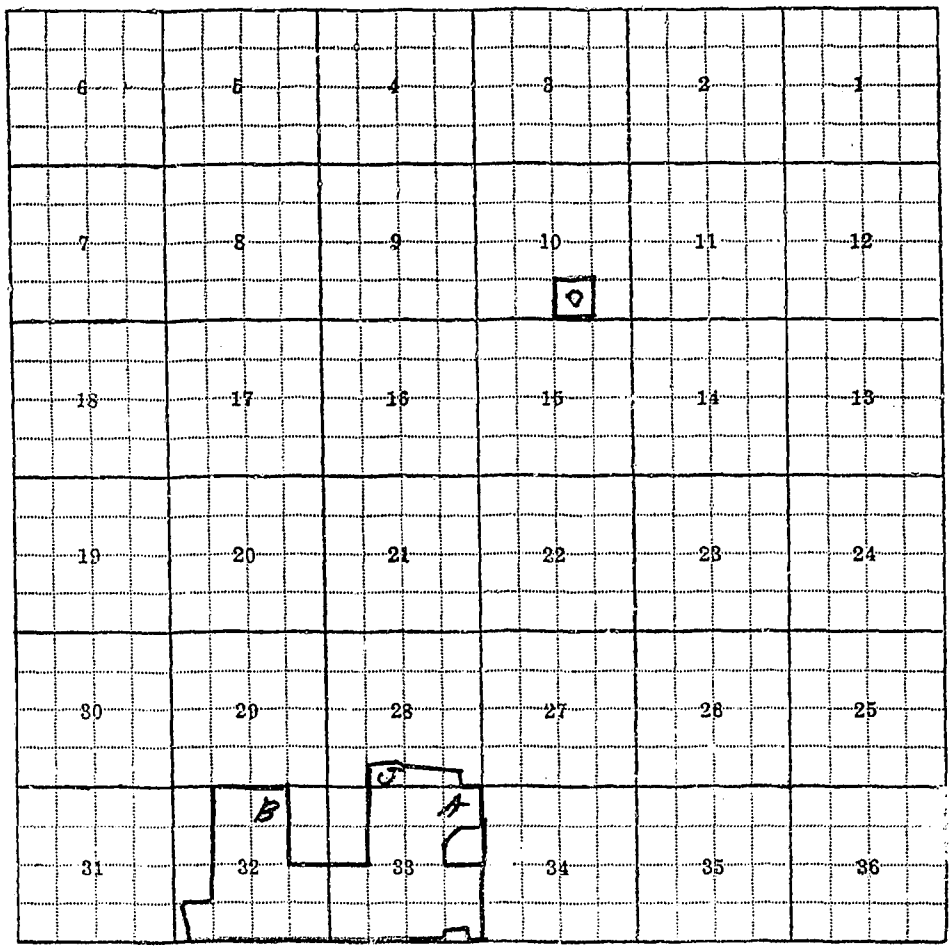
6
5
4
3
2
1
7
8
9
10
11
12
18
17
16
15
14
13
19
20
21
22
23
24
30
29
28
27
26
25
B
A
31
32
33
34
35
36

28-U, 32-B, 33-A,

F-1-A

County Ravalli

Farm Checked: Date 9-23-57

By Bill Lambeth & Dave Pouliot

**STATE OF MONTANA**
**STATE ENGINEERS OFFICE**
**Water Resources Survey**

T 8N R 20W Plat No 9

Photo No 2P-80

Legal Land Owner Dora B. Wood Address Stevensville, Montana

Operator Martin & (R) Walker Harris - Buying Address Stevensville, Montana

Water is deliverd by:— 1. Private System; 2. Ditch Company; x 3. State Project; 4. Federal Project; 5. Irrigation District

*If under Ditch Company, Irrigation District, or Government Project, state the number of shares or inches, acre feet, as the case may be in said system*

| App. No. Decree No. | NAME OF APPROPRIATOR TO WHOM DECREED | NAME OF STREAM | Date App. Date Priority | Miner's Inches | In Use | NAME OF DITCH (Water Delivered By) | No. | R/F | P/G/S | Present Irr. Acres | Irrigable Acres |
|---|---|---|---|---|---|---|---|---|---|---|---|
| *See Assn. | | Bitterroot River | | | | Supply Ditch | 2 | R | | 15 | 0 |
| *See Co. | | Bitterroot River | | | | Union Ditch | 2 | R | | 15 | 0 |

NOTE: R--Denotes Regular Irrigation. F—Flood Irrigation. P—Water diverted by means of pumping. G—Water diverted by gravity, S—Stored Water.

Condition of System Good Topography Valley River Basin Columbia River, Bitterroot River

Adequate Supply: Yes x No Explain

Remarks *(R) Walker Harris is signed up for 200 shares under the Supply Ditch Association. (Wood-Parkhurst Ditch) (40")

*Walker Harris is signed up for .125 shares under the Union Ditch Company. (Mutual) (26")

| Also in: Plat No. Twp. Rge. | Plat No. Twp. Rge. | Plat No. Twp. Rge. |
|---|---|---|
| Plat No. Twp. Rge. | Plat No. Twp. Rge. | Plat No. Twp. Rge. |

Information From:

R. W. Harris

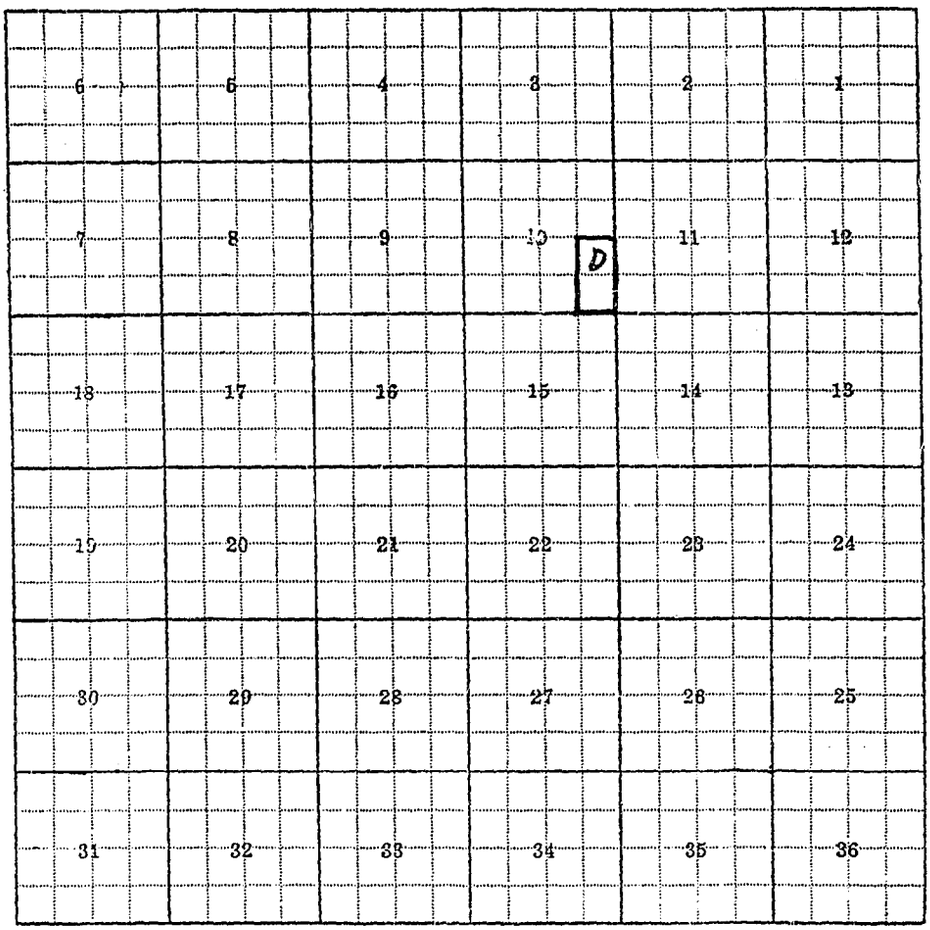
6
5
4
3
2
1
7
8
9
10
D
11
12
18
17
16
15
14
13
19
20
21
22
23
24
30
29
28
27
26
25
31
32
33
34
35
36

10-D

F-1-A

County Ravalli

STATE OF MONTANA
STATE ENGINEERS OFFICE
Water Resources Survey

T 8N R 20W Plat No. 9

Farm Checked: Date 9-7-57

Photo No. 2P-83

By Bill Lambeth & Dave Pauliot

Legal Land Owner Joy Wood Address

Operator Gorge Phau - Buying Address Stevensville, Montana - Rt. #2

Water is deliverd by:— 1. Private System; 2. Ditch Company; X 3. State Project; 4. Federal Project; 5. Irrigation District

*If under Ditch Company, Irrigation District, or Government Project, state the number of shares or inches, acre feet, as the case may be in said system*

| App. No. Decree No. | NAME OF APPROPRIATOR TO WHOM DECREED | NAME OF STREAM | Date App. Date Priority | Miner's Inches | In Use | NAME OF DITCH (Water Delivered By) | No. | R/F | P/G/S | Present Irr. Acres | Irrigable Acres |
|---|---|---|---|---|---|---|---|---|---|---|---|
| *See Co. | | Bitterroot River | | | | Etna Ditch | 2 | R | | 225 | 0 |
| No | | | | | | | | | | | |
| Filing | | Seepage, Waste, Drain | 4- -45 | | Supplemental | | | | | | |

NOTE: R—Denotes Regular Irrigation. F—Flood Irrigation. P—Water diverted by means of pumping. G—Water diverted by gravity. S—Stored Water.

Condition of System Good Topography Valley River Basin Columbia River, Bitterroot River

Adequate Supply: Yes X No Explain

Remarks *Gorge Phau is signed up for 1½ shares under the Etna Ditch Company (Mutual) (2.7.9")
Supplemental water from drain.

| Also in: Plat No. | Twp. | Rge. | Plat No. | Twp. | Rge. | Plat No. | Twp. | Rge. |
|---|---|---|---|---|---|---|---|---|
| Plat No. | Twp. | Rge. | Plat No. | Twp. | Rge. | Plat No. | Twp. | Rge. |

Information From:
Sam Weigand

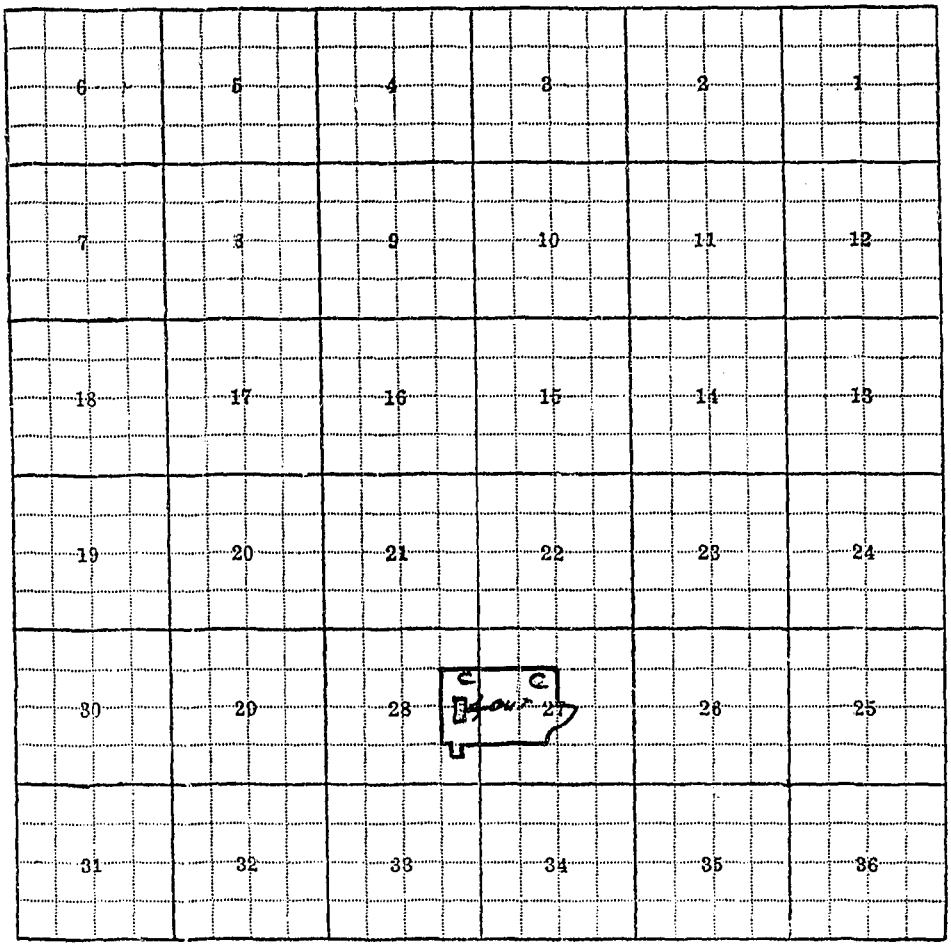
6
5
4
3
2
1
7
8
9
10
11
12
18
17
16
15
14
13
19
20
21
22
23
24
30
29
28
27
26
25
31
32
33
34
35
36

27-C, 28-C

F-1-A

County Ravalli

Farm Checked: Date 9-25-57

By Bill Lambeth & Dave Pouliot

**STATE OF MONTANA**
**STATE ENGINEERS OFFICE**
**Water Resources Survey**

T 8N R 20W Plat No 9

Photo No 2P-81

Legal Land Owner Elmer & Francis Zeiler Address Stevensville, Montana

Operator ..... Address .....

Water is delivered by:— 1. Private System; 2. Ditch Company; X 3. State Project; 4. Federal Project; 5. Irrigation District

If under Ditch Company, Irrigation District, or Government Project, state the number of shares or inches, acre feet, as the case may be in said system .....

| App. No. Decree No. | NAME OF APPROPRIATOR TO WHOM DECREED | NAME OF STREAM | Date App. Date Priority | Miner's Inches | In Use | NAME OF DITCH (Water Delivered By) | No. | R/F | P/G/S | Present Irr. Acres | Irrigable Acres |
|---|---|---|---|---|---|---|---|---|---|---|---|
| *See Co. | | Bitterroot River | | | | Union Ditch | 2 | R | | 2 | 0 |

NOTE: R—Denotes Regular Irrigation. F—Flood Irrigation. P—Water diverted by means of pumping. G—Water diverted by gravity. S—Stored Water.

Condition of System ..... Topography ..... River Basin Columbia River, Bitterroot River

Adequate Supply: Yes ..... No ..... Explain .....

Remarks * Elmer Zeiler is signed up for .00425 shares under the Union Ditch Company (Mutual)

| Also in: Plat No. | Twp. | Rge. | Plat No. | Twp. | Rge. | Plat No. | Twp. | Rge. |
|---|---|---|---|---|---|---|---|---|
| Plat No. | Twp. | Rge. | Plat No. | Twp. | Rge. | Plat No. | Twp. | Rge. |

Information From:
Bruce Ludlow

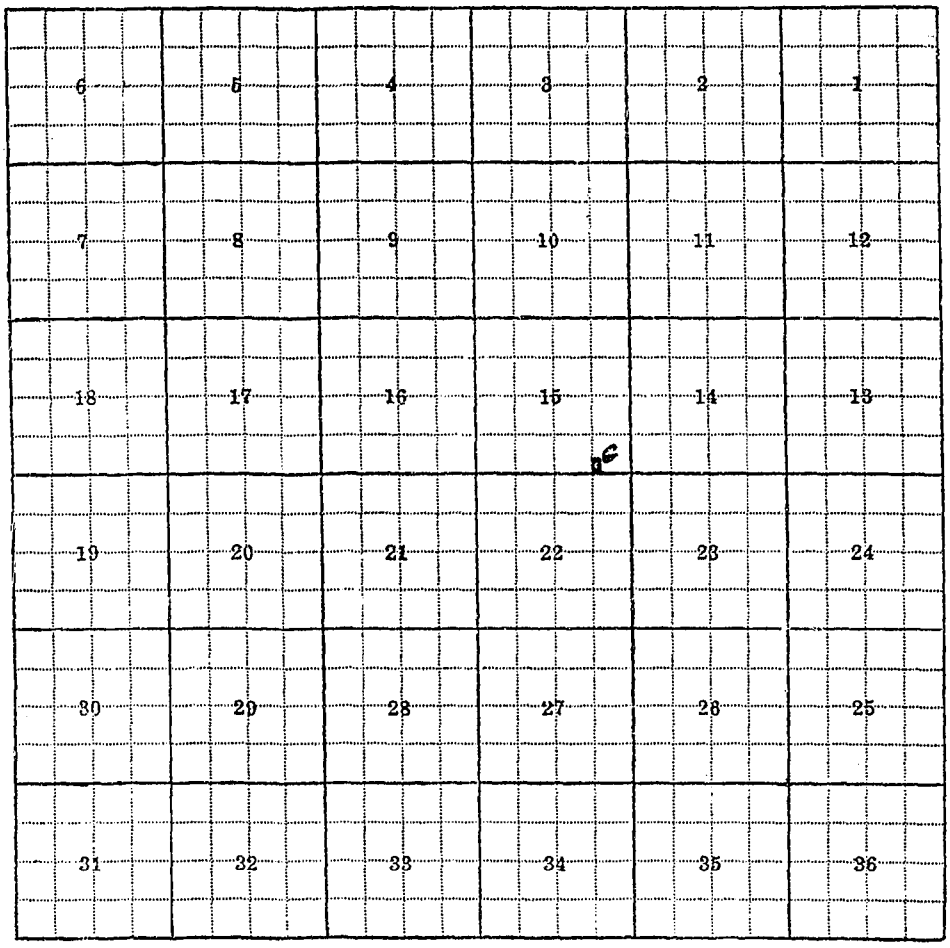
6
5
4
3
2
1
7
8
9
10
11
12
18
17
16
15
14
13
19
20
21
22
23
24
30
29
28
27
26
25
31
32
33
34
35
36

15-G

F-1-A

County Ravalli

Farm Checked: Date 10-6-57

By Bill Lambeth & Dave Pouliot

**STATE OF MONTANA**
**STATE ENGINEERS OFFICE**
**Water Resources Survey**

T 8N R 20W Plat No. 9

Photo No. 2P-40

Legal Land Owner Alice Wadsworth and Clarence Van Blaricom Address Victor, Montana

Operator Same Address

Water is deliverd by:— 1. Private System; X 2. Ditch Company; 3. State Project; 4. Federal Project; 5. Irrigation District

If under Ditch Company, Irrigation District, or Government Project, state the number of shares or inches, acre feet, as the case may be in said system

| App. No. Decree No. | NAME OF APPROPRIATOR TO WHOM DECREED | NAME OF STREAM | Date App. Date Priority | Miner's Inches | In Use | NAME OF DITCH (Water Delivered By) | No. | R/F | P/G/S | Present Irr. Acres | Irrigable Acres |
|---|---|---|---|---|---|---|---|---|---|---|---|
| D-84 | D. A. Van Blaricom | Bear Creek | 4-1-73 | 10 | Yes | No. 1 Ditch | 1 | R | | 8 | 0 |

NOTE: R—Denotes Regular Irrigation. F—Flood Irrigation. P—Water diverted by means of pumping. G—Water diverted by gravity. S—Stored Water.

Condition of System Good Topography Valley River Basin Columbia River, Bear Creek

Adequate Supply: Yes x No Explain

Remarks

| Also in: Plat No. Twp. Rge. | Plat No. Twp. Rge. | Plat No. Twp. Rge. |
|---|---|---|
| Plat No. Twp. Rge. | Plat No. Twp. Rge. | Plat No. Twp Rge. |

Information From:

Cliff Soper

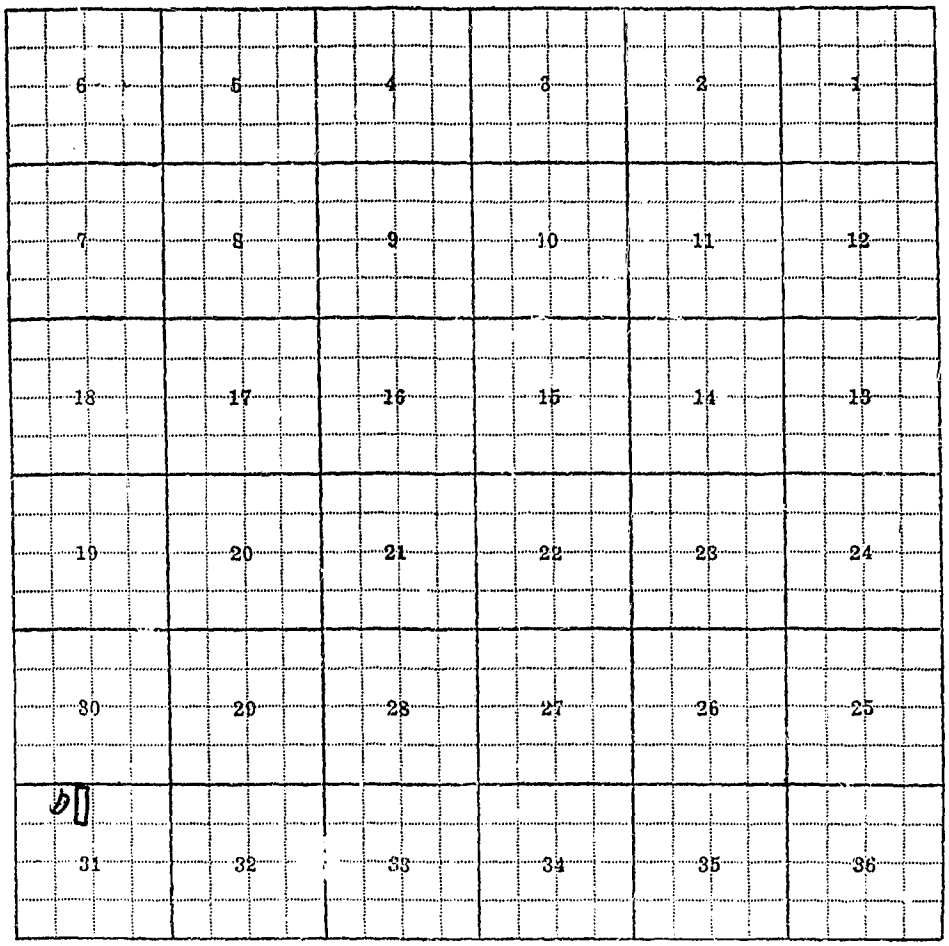
6
5
4
3
2
1
7
8
9
10
11
12
18
17
16
15
14
13
19
20
21
22
23
24
30
29
28
27
26
25
31
32
33
34
35
36

31-D

F-1-A

County Ravalli

STATE OF MONTANA
STATE ENGINEERS OFFICE
Water Resources Survey

T 8N R 20W Plat No 9

Farm Checked: Date 9-10-57

Photo No 2P-83

By Bill Lambeth & Dave Pouliot

Legal Land Owner Gyriak Wandler Address Corvallis, Montana

Operator Same Address

Water is deliverd by:— 1. Private System; x 2. Ditch Company; 3. State Project; 4. Federal Project; 5. Irrigation District

If under Ditch Company, Irrigation District, or Government Project, state the number of shares or inches, acre feet, as the case may be in said system

| App. No. Decree No. | NAME OF APPROPRIATOR TO WHOM DECREED | NAME OF STREAM | Date App. Date Priority | Miner's Inches | In Use | NAME OF DITCH (Water Delivered By) | No. | R/F | P/C/S | Present Irr. Acres | Irrigable Acres |
|---|---|---|---|---|---|---|---|---|---|---|---|
| A-1709 | Albert Wood et al | Seepage, waste, drain | 6-1-42 | 3000 | 85 | Wood Ditch | 1 | R | | 0 | 0 |

NOTE: R—Denotes Regular Irrigation. F—Flood Irrigation. P—Water diverted by means of pumping. G—Water diverted by gravity. S—Stored Water.

Condition of System Good Topography Valley River Basin Columbia River, Seepage, Waste,
Adequate Supply: Yes X No Explain Drain
Remarks

| Also in: Plat No. Twp. Rge. | Plat No. Twp. Rge. | Plat No. Twp. Rge. |
|---|---|---|
| Plat No. Twp. Rge. | Plat No. Twp. Rge. | Plat No. Twp. Rge. |

Information From:
Gyriak Wandler


6
5
4
3
2
1
7
8
9
10
11
12
18
17
16
15
14
13
19
20
21
22
23
24
30
29
28
27
26
25
31
32
33
34
35
36

33-D

F-1-A

County Ravalli

Farm Checked: Date 9-17-57

By Bill Lambeth & Dave Pouliot

**STATE OF MONTANA**
**STATE ENGINEERS OFFICE**
**Water Resources Survey**

T 8N R 20W Plat No. 9

Photo No. 2P-81

Legal Land Owner Mary & Victor Warner

Address

Operator Carl Dayton - Renting

Address Stevensville, Montana

Water is deliverd by:— 1. Private System; X 2. Ditch Company; X 3. State Project; 4. Federal Project; 5. Irrigation District

If under Ditch Company, Irrigation District, or Government Project, state the number of shares or inches, acre feet, as the case may be in said system

| App. No. Decree No. | NAME OF APPROPRIATOR TO WHOM DECREED | NAME OF STREAM | Date App. Date Priority | Miner's Inches | In Use | NAME OF DITCH (Water Delivered By) | No. | R/F | P/G/S | Present Irr. Acres | Irrigable Acres |
|---|---|---|---|---|---|---|---|---|---|---|---|
| See Co. | | Bitterroot River | | | | Webfoot Ditch | 2 | R | | 46.5 | 0 |

NOTE: R—Denotes Regular Irrigation. F—Flood Irrigation. P—Water diverted by means of pumping. G—Water diverted by gravity. S—Stored Water.

Condition of System Good Topography Valley River Basin Columbia River, Bitterroot River

Adequate Supply: Yes x No Explain

Remarks *Victor Warner is signed up for 1 share under the Webfoot Ditch Company (Mutual) (Lancaster)

Also in: Plat No. Twp. Rge. | Plat No. Twp. Rge. | Plat No. Twp. Rge.
Plat No. Twp. Rge. | Plat No. Twp. Rge. | Plat No. Twp. Rge.

Information From:

C. Dayton Jr.

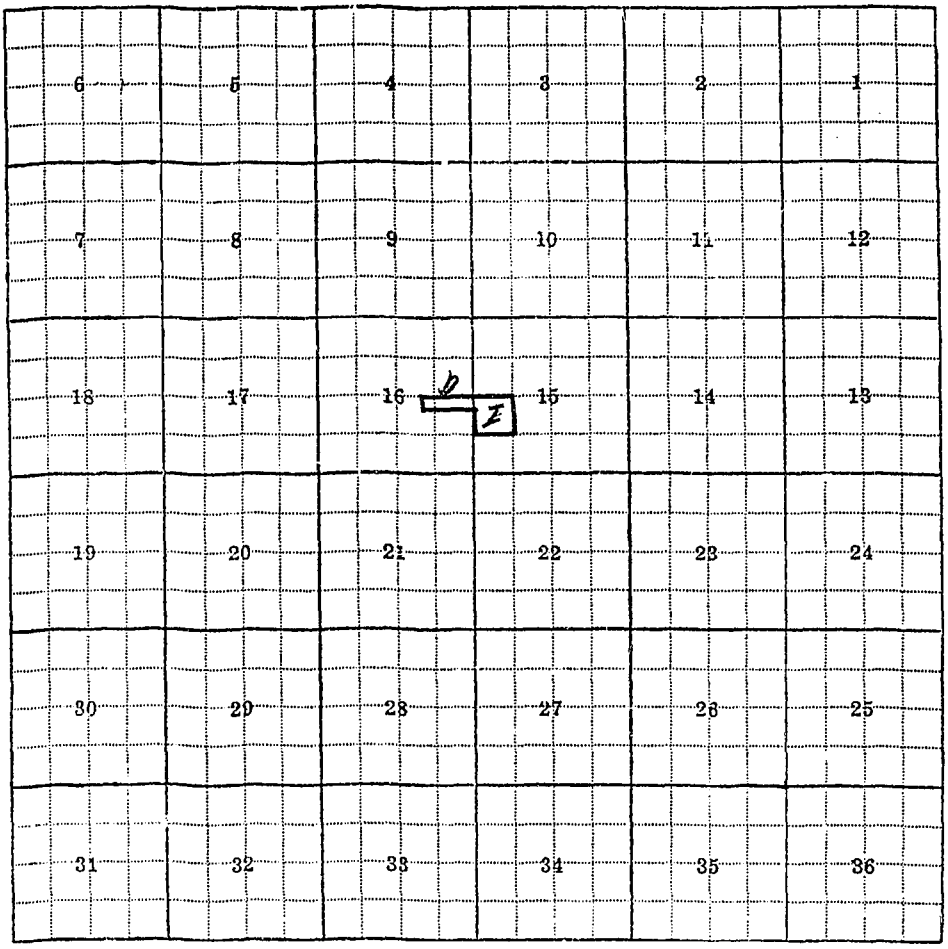
6
5
4
3
2
1
7
8
9
10
11
12
18
17
16
15
14
13
19
20
21
22
23
24
30
29
28
27
26
25
31
32
33
34
35
36
D
I

15-I, 16-D

F-1-A

County Ravalli

STATE OF MONTANA
STATE ENGINEERS OFFICE
Water Resources Survey

T. 8N R. 20W Plat No. 9

Farm Checked: Date 11-1-57

Photo No. 2P-44 Sec. 5; 2P-70 Sec. 4

By Vaughn Chadbourne

Legal Land Owner Hazel A. Smith Address

Operator Ernest Brinkerhoff Address Stevensville, Montana

Water is deliverd by:— 1. Private System; X 2. Ditch Company; 3. State Project; 4. Federal Project; 5. Irrigation District

If under Ditch Company, Irrigation District, or Government Project, state the number of shares or inches, acre feet, as the case may be in said system

| App. No. Decree No. | NAME OF APPROPRIATOR TO WHOM DECREED | NAME OF STREAM | Date App. Date Priority | Miner's Inches | In Use | NAME OF DITCH (Water Delivered By) | No. | R/F | P/G/S | Present Irr. Acres | Irrigable Acres |
|---|---|---|---|---|---|---|---|---|---|---|---|
| D-97 | George Corscadden | Big Creek | 6-15-86 | 100 | Yes | | | | | | |
| | | | 5-15-90 | 230 | Yes | River Ditch | 1 | F) | | 46 | 0 |
| A-137 | Ben Cameron & | | | | | | | ) | | | |
| | Geo. Corscadden | Bitterroot River | 4-15-05 | 720 | 11/20 | River Ditch | 1 | F) | | | |

NOTE: R—Denotes Regular Irrigation. F—Flood Irrigation. P—Water diverted by means of pumping. G—Water diverted by gravity. S—Stored Water.

Condition of System Good Topography Bottom Land River Basin Columbia River, Bitterroot River

Adequate Supply: Yes..... No....x.... Explain Sufficient river water, but insufficient Big Creek water.

Remarks Brinkerhoff's are from out of state and know little about how water is appropriated in Montana. Don't understand why they do not have decreed river & McCalla Creek water.

| | | |
|---|---|---|
| Also in: Plat No. 5 Twp. 9N Rge. 20W | Plat No..... Twp..... Rge..... | Plat No..... Twp..... Rge..... |
| Plat No..... Twp..... Rge..... | Plat No..... Twp..... Rge..... | Plat No..... Twp..... Rge..... |

Information From:

Ernest Brinkerhoff

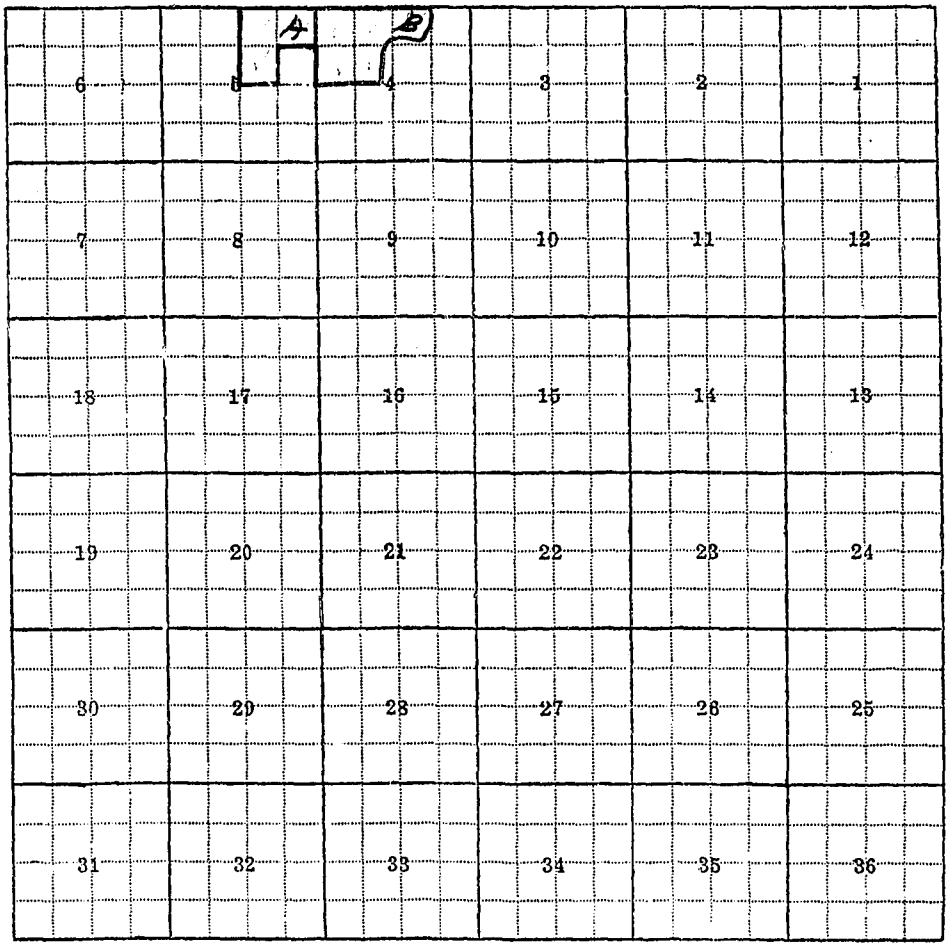
A
B
6
5
4
3
2
1
7
8
9
10
11
12
18
17
16
15
14
13
19
20
21
22
23
24
30
29
28
27
26
25
31
32
33
34
35
36

4-B, 5-A

F-1-A

County Ravalli

T 8N R 20W Plat No. 9

Farm Checked: Date 10-5-57

Photo No. 2P-40

By Bill Lambeth & Dave Pouliot

**STATE OF MONTANA**
**STATE ENGINEERS OFFICE**
**Water Resources Survey**

Legal Land Owner John R. Smith Address Victor, Montana

Operator Same Address

Water is deliverd by:— 1. Private System; X 2. Ditch Company; 3. State Project; 4. Federal Project; 5. Irrigation Distri t

If under Ditch Company, Irrigation District, or Government Project, state the number of shares or inches, acre feet, as the case may be in said system

| App. No. Decree No. | NAME OF APPROPRIATOR TO WHOM DECREED | NAME OF STREAM | Date App. Date Priority | Miner's Inches | In Use | NAME OF DITCH (Water Delivered By) | No. | R/F | P/G/S | Present Irr. Acres | Irrigable Acres |
|---|---|---|---|---|---|---|---|---|---|---|---|
| D-82 | John R. Smith | Bear Creek | 4-1-73 | 10 | Yes | No. 1. Ditch | 1 | R | | 10 | 0 |

NOTE: R—Denotes Regular Irrigation. F—Flood Irrigation. P—Water diverted by means of pumping. G—Water diverted by gravity. S—Stored Water.

Condition of System Good Topography Valley River Basin Columbia River, Bear Creek

Adequate Supply: Yes X No Explain

Remarks

| | | |
|---|---|---|
| Also in: Plat No. Twp. Rge. | Plat No. Twp. Rge. | Plat No. Twp. Rge. |
| Plat No. Twp. Rge. | Plat No. Twp. Rge. | Plat No. Twp. Rge. |

Information From:

Field Survey


6
5
4
3
2
1
7
8
9
10
11
12
18
17
16
15
14
13
19
20
21
22
23
24
30
29
28
27
26
25
F
31
32
33
34
35
36

31-F

F-1-A

County Ravalli

STATE OF MONTANA
STATE ENGINEERS OFFICE
Water Resources Survey

T. 8N R. 20W Plat No. 9

Farm Checked: Date 8-21-57

Photo No. 3P-22

By Bill Lambeth & Dave Pouliot

Legal Land Owner Lloyd & Blanche Smith Address Stevensville, Montana

Operator Address

Water is deliverd by:— 1. Private System; 2. Ditch Company; 3. State Project; 4. Federal Project; 5. Irrigation District X

If under Ditch Company, Irrigation District, or Government Project, state the number of shares or inches, acre feet, as the case may be in said system

| App. No. Decree No. | NAME OF APPROPRIATOR TO WHOM DECREED | NAME OF STREAM | Date App. Date Priority | Miner's Inches | In Use | NAME OF DITCH (Water Delivered By) | No. | R/F | P/G/S | Present Irr. Acres | Irrigable Acres |
|---|---|---|---|---|---|---|---|---|---|---|---|
| *See | | | | | | | | | | | |
| Dist. | | Burnt Fork Creek | | | | Sunset (Baker) | 5 | R | | 54 | 0 |
| +See | | | | | | | | | | | |
| Dist. | | Rock Creek(Como Lake) | | | | B. R. I. D. | 5 | R | | 40 | 0 |

NOTE: R—Denotes Regular Irrigation. F—Flood Irrigation. P—Water diverted by means of pumping. G—Water diverted by gravity. S—Stored Water.

Condition of System Good Topography Bench River Basin Columbia River, Burnt Fork Creek,
Adequate Supply: Yes x No Explain Rock Creek Lake Como
Remarks * Lloyd & Blanche Smith Are signed up for 130.43 acres under the Sunset Irrigation District.
+ Lloyd and Blance Smith are signed up for 40 acres under the Bitterroot Irrigation District.

| | | |
|---|---|---|
| Also in: Plat No. 10 Twp. 8N Rge. 19W | Plat No. Twp. Rge. | Plat No. Twp. Rge. |
| Plat No. Twp. Rge. | Plat No. Twp. Rge. | Plat No. Twp. Rge. |

Information From:

Bill Wax & Ed Sims

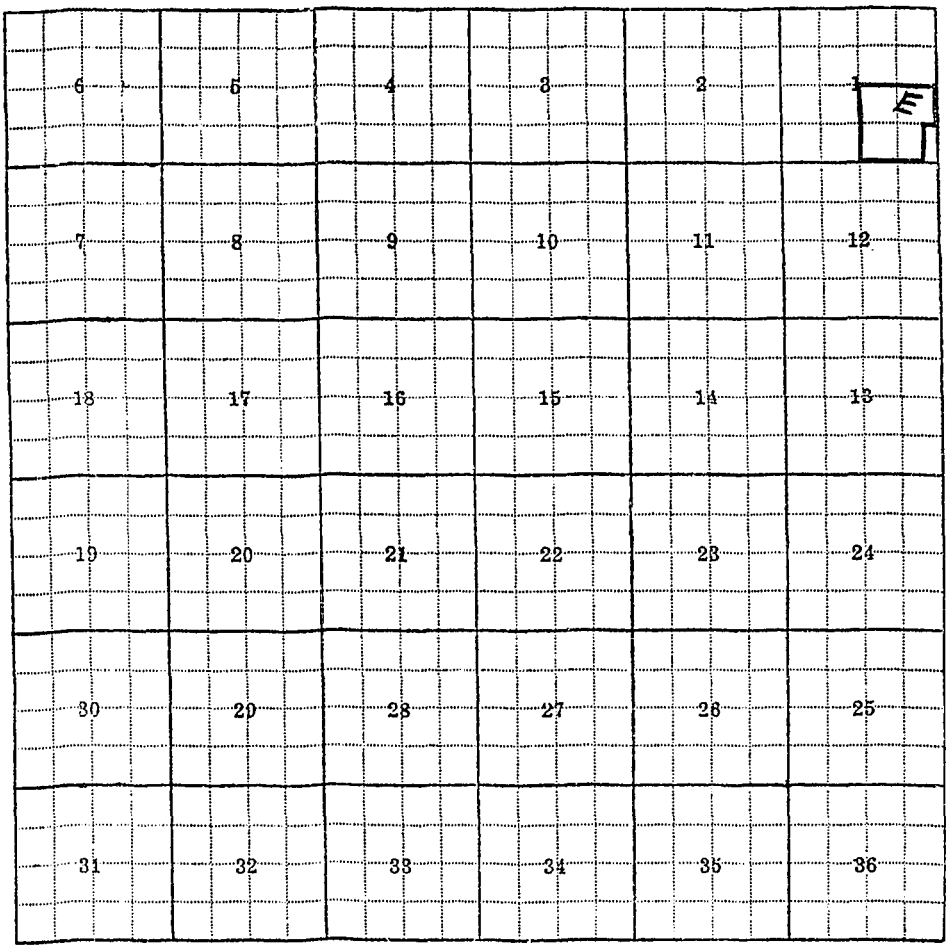
6
5
4
3
2
1
E
7
8
9
10
11
12
18
17
16
15
14
13
19
20
21
22
23
24
30
29
28
27
26
25
31
32
33
34
35
36

1-E

F-1-A

County Ravalli

Farm Checked: Date 9-4-57

By Bill Lambeth & Dave Pouliot

**STATE OF MONTANA**
**STATE ENGINEERS OFFICE**
**Water Resources Survey**

T. 8N R. 20W Plat No. 9

Photo No. 2P-176

Legal Land Owner William J. Smith Address Stevensville, Montana

Operator Address

Water is delivered by:— 1. Private System; 2. Ditch Company; 3. State Project; 4. Federal Project; 5. Irrigation District X

If under Ditch Company, Irrigation District, or Government Project, state the number of shares or inches, acre feet, as the case may be in said system

| App. No. Decree No. | NAME OF APPROPRIATOR TO WHOM DECREED | NAME OF STREAM | Date App. Date Priority | Miner's Inches | In Use | NAME OF DITCH (Water Delivered By) | No. | R/F | P/G/S | Present Irr. Acres | Irrigable Acres |
|---|---|---|---|---|---|---|---|---|---|---|---|
| *See | | | | | | | | | | | |
| Dist. | | Rock Creek Como Lake | | | | B. R. I. D. | 5 | R | | 91.5 | 0 |

NOTE: R—Denotes Regular Irrigation. F—Flood Irrigation. P—Water diverted by means of pumping. G—Water diverted by gravity. S—Stored Water.

Condition of System Good Topography Bench River Basin Columbia River, Rock Creek Como Lake

Adequate Supply: Yes X No Explain

Remarks * William & Kenette Smith are signed up for 91.5 acres under the Bitterroot Irrigation District.

| Also in: Plat No. Twp. Rge. | Plat No. Twp. Rge. | Plat No. Twp. Rge. |
|---|---|---|
| Plat No. Twp. Rge. | Plat No. Twp. Rge. | Plat No. Twp. Rge. |

Information From:
Wm. Snyder

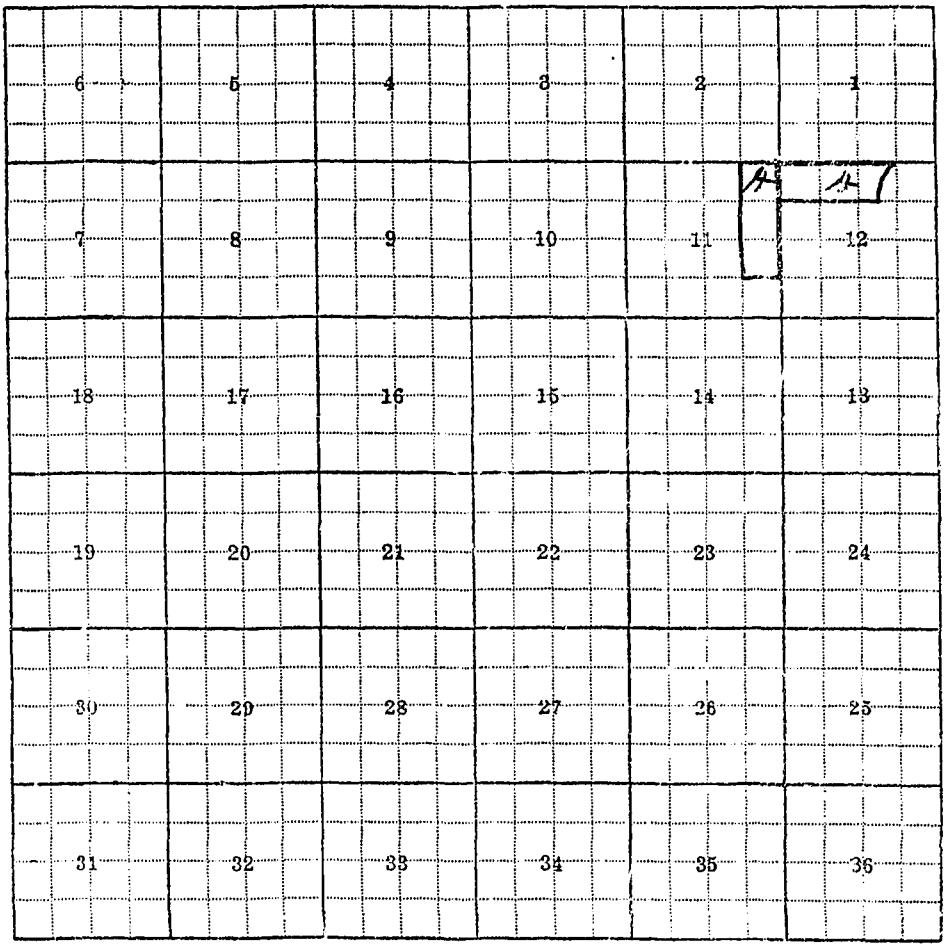
6
5
4
3
2
1
7
8
9
10
11
12
18
17
16
15
14
13
19
20
21
22
23
24
30
29
28
27
26
25
31
32
33
34
35
36

11-A, 12-A

F-1-A

County Ravalli

STATE OF MONTANA
STATE ENGINEERS OFFICE
Water Resources Survey

T 8N R 20W Plat No. 9

Farm Checked: Date 10-5-57

Photo No. 2P-40

By Bill Lambeth & Dave Pouliot

Legal Land Owner Clifford & Norae Soper Address Victor, Montana

Operator Same Address

Water is deliverd by:— 1. Private System; X 2. Ditch Company; 3. State Project; 4. Federal Project; 5. Irrigation District

If under Ditch Company, Irrigation District, or Government Project, state the number of shares or inches, acre feet, as the case may be in said system

| App. No. Decree No. | NAME OF APPROPRIATOR TO WHOM DECREED | NAME OF STREAM | Date App. Date Priority | Miner's Inches | In Use | NAME OF DITCH (Water Delivered By) | No. | R/F | P/G/S | Present Irr. Acres | Irrigable Acres |
|---|---|---|---|---|---|---|---|---|---|---|---|
| D-86 | Carrie Warren | Bear Creek | 4-1-73 | 30 | Yes | No. 1 Ditch | 1 | R | | 0 | 23 |
| A-1476 | George Warren | Woodmancy Slough | 8-27-34 | All Waste | Yes | Soper Ditch | 1 | R | | 0 | 13 |

NOTE: R—Denotes Regular Irrigation. F—Flood Irrigation. P—Water diverted by means of pumping. G—Water diverted by gravity. S—Stored Water.

Condition of System Good Topography Valley River Basin Columbia River, Bear Creek, Woodmancy Slough

Adequate Supply: Yes X No explain

Remarks

| Also in: Plat No. Twp. Rge. | Plat No. Twp. Rge. | Plat No. Twp. Rge. |
|---|---|---|
| Plat No. Twp. Rge. | Plat No. Twp. Rge. | Plat No. Twp. Rge. |

Information From:

Cliff Soper


6
5
4
3
2
1
7
8
9
10
11
12
18
17
16
15
14
13
19
20
21
22
23
24
30
29
28
27
26
25
J
31
32
33
34
35
36

31-J

F-1-A

County Ravalli

Farm Checked: Date 9-6-57

By Bill Lambeth & Dave Pouliot

**STATE OF MONTANA**
**STATE ENGINEERS OFFICE**
**Water Resources Survey**

T 8N R 20W Plat No 9

Photo No 2P-83

Legal Land Owner Fred B. Spooner Address Corvallis, Montana

Operator Same Address

Water is deliverd by:— 1. Private System; x 2. Ditch Company; x 3. State Project; 4. Federal Project; 5. Irrigation District

If under Ditch Company, Irrigation District, or Government Project, state the number of shares or inches, acre feet, as the case may be in said system

| App. No. Decree No. | NAME OF APPROPRIATOR TO WHOM DECREED | NAME OF STREAM | Date App. Date Priority | Miner's Inches | In Use | NAME OF DITCH (Water Delivered By) | No. | R/F | P/G/S | Present Irr. Acres | Irrigable Acres |
|---|---|---|---|---|---|---|---|---|---|---|---|
| *See Co. | | Bitterroot River | | | | Wood-Parkhurst (Supply) | 2 | R | | 73 | 0 |
| A-1555 | Clarence A. Goff | Seepage, waste, drain | 12-8-20 | 100 | Yes | Spooner Ditch | 1 | R | | 20 | 0 |
| A-1040 | W. B. Spooner | Spooner Dry Gulch | 4-26-09 | 60 | Stock | | | | | | |
| D--199 | John B. Spooner | Bitterroot River | 4-1-72 | 160 | yes | Wood-Parkhurst | | | | | |

NOTE: R—Denotes Regular Irrigation. F—Flood Irrigation. P—Water diverted by means of pumping. G—Water diverted by gravity. S—Stored Water.

Condition of System Good Topography Valley River Basin Columbia River, Spooner Dry Gulch

Adequate Supply: Yes x No Explain Bitterroot River

Remarks *Fred Spooner is signed up for 1 share under the Wood-Parkhurst Ditch (Supply Ditch Association)

| | | |
|---|---|---|
| Also in: Plat No Twp Rge | Plat No Twp Rge | Plat No Twp Rge |
| Plat No Twp Rge | Plat No Twp Rge | Plat No Twp Rge |

Information From:

F. B. Spooner

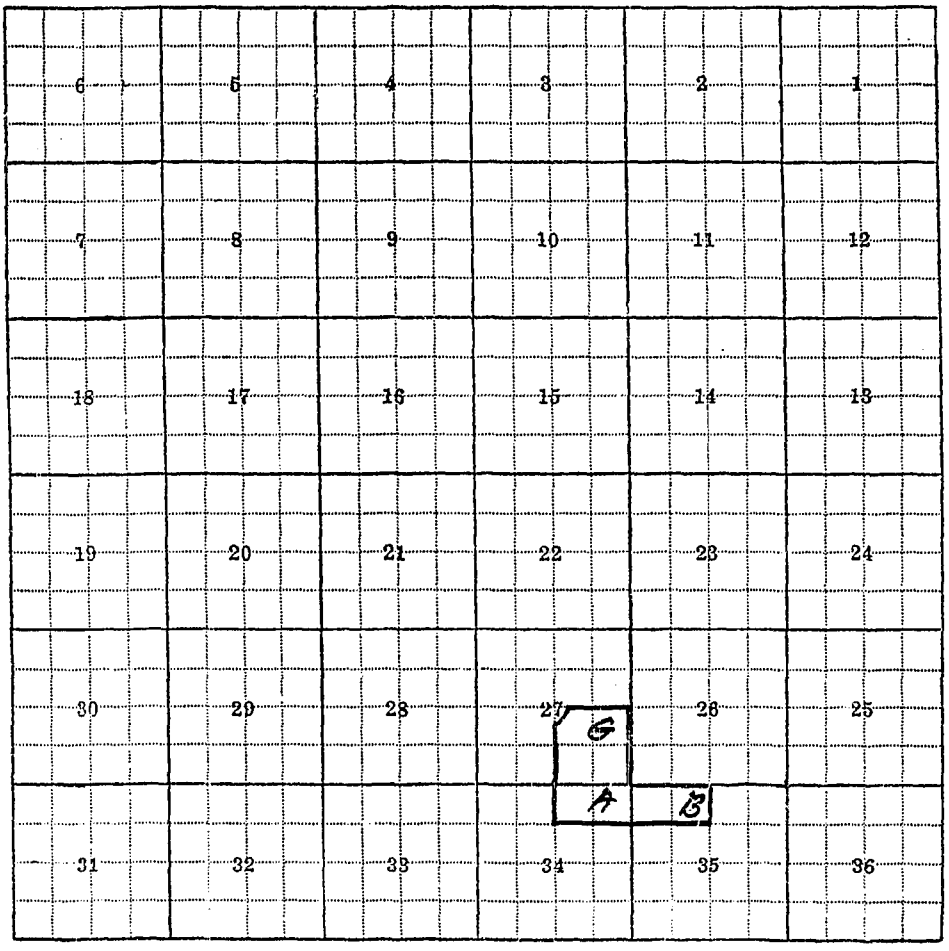
6
5
4
3
2
1
7
8
9
10
11
12
18
17
16
15
14
13
19
20
21
22
23
24
30
29
28
27
26
25
G
A
B
31
32
33
34
35
36

27=G, 34=A, 35=B

F-1-A

County Ravalli

Farm Checked: Date 9-4-57

By Bill Lambeth & Dave Pouliot

**STATE OF MONTANA**
**STATE ENGINEERS OFFICE**
**Water Resources Survey**

T. 8N R. 20W Plat No. 9

Photo No. 2P-174

Legal Land Owner Olive M. Stanley Address Stevensville, Montana

Operator Same Address

Water is deliverd by:— 1. Private System; X 2. Ditch Company; 3. State Project; 4. Federal Project; 5. Irrigation District

If under Ditch Company, Irrigation District, or Government Project, state the number of shares or inches, acre feet, as the case may be in said system

| App. No. Decree No. | NAME OF APPROPRIATOR TO WHOM DECREED | NAME OF STREAM | Date App. Date Priority | Miner's Inches | In Use | NAME OF DITCH (Water Delivered By) | No. | R/F | P/G/S | Present Irr. Acres | Irrigable Acres |
|---|---|---|---|---|---|---|---|---|---|---|---|
| Use | | Waste, Little Willoughby | | | | Stanley Ditch | 1 | F | | 2 | 0 |
| Use | | Waste | | | | Stanley Ditch | 1 | F | | 0 | 2 |
| Use | Olive M. Stanley | Little Willoughby | 1942 | Waste | Yes | | | | | | |

NOTE: R—Denotes Regular Irrigation. F—Flood Irrigation. P—Water diverted by means of pumping. G—Water diverted by gravity. S—Stored Water.

Condition of System Fair Topography Creek Bottom River Basin Columbia River, Waste, Little Willoughby

Adequate Supply: Yes X No Explain

Remarks

Also in: Plat No. Twp. Rge. | Plat No. Twp. Rge. | Plat No. Twp. Rge.
Plat No. Twp. Rge. | Plat No. Twp. Rge. | Plat No. Twp. Rge.

Information From:
Olive M. Stanley

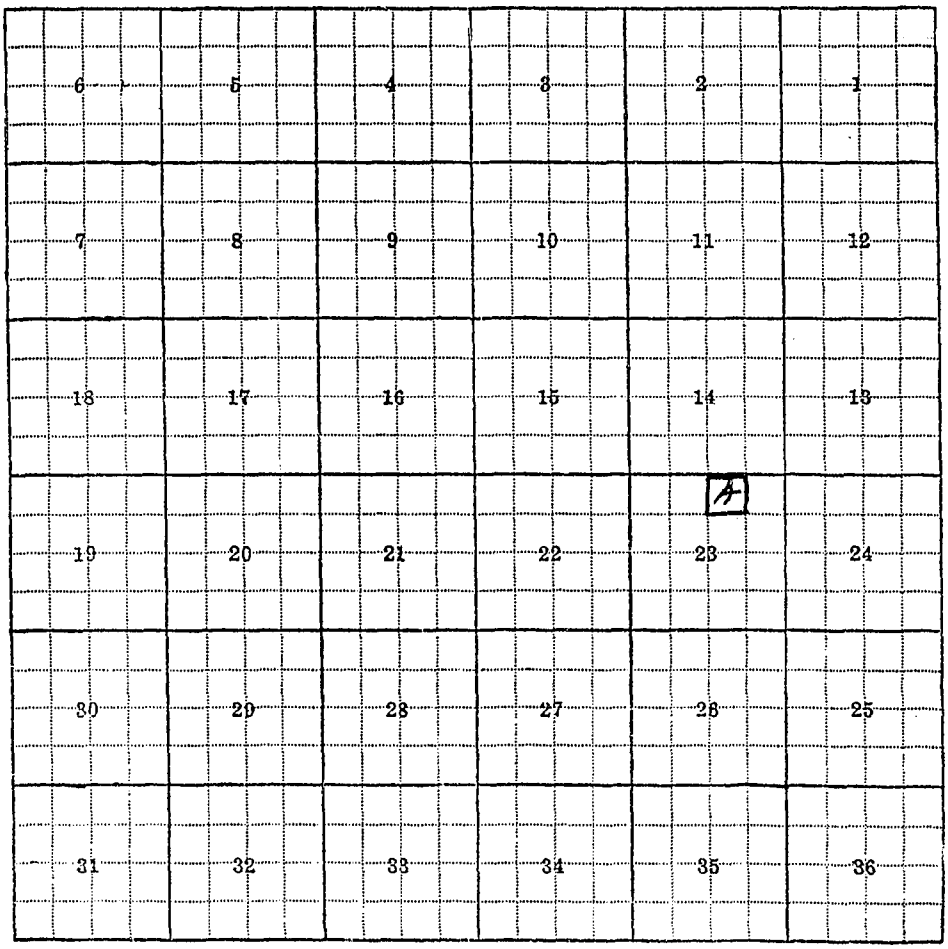
6
5
4
3
2
1
7
8
9
10
11
12
18
17
16
15
14
13
19
20
21
22
23
24
30
29
28
27
26
25
31
32
33
34
35
36

23-A

F-1-A

County Ravalli

STATE OF MONTANA
STATE ENGINEERS OFFICE
Water Resources Survey

T. 8N R. 20W Plat No. 9

Farm Checked: Date 10-6-57

Photo No. 2P-40

By Bill Lambeth & Dave Pouliot

Legal Land Owner Zola & Ruth Stanley Address

Operator Roy Hilton Address Victor, Montana

Water is deliverd by:— 1. Private System; x 2. Ditch Company; 3. State Project; 4. Federal Project; 5. Irrigation District

If under Ditch Company, Irrigation District, or Government Project, state the number of shares or inches, acre feet, as the case may be in said system

| App. No. Decree No. | NAME OF APPROPRIATOR TO WHOM DECREED | NAME OF STREAM | Date App. Date Priority | Miner's Inches | In Use | NAME OF DITCH (Water Delivered By) | No. | R/F | P/G/S | Present Irr. Acres | Irrigable Acres |
|---|---|---|---|---|---|---|---|---|---|---|---|
| D-34 | H. I. Buzenbark | Bear Creek | 4-1-76 | 22 | 13 | No. 1 Ditch | 1 | R | | 7 | 0 |

NOTE: R—Denotes Regular Irrigation. F—Flood Irrigation. P—Water diverted by means of pumping. G—Water diverted by gravity. S—Stored Water.

Condition of System Good Topography Valley River Basin Columbia River, Bear Creek

Adequate Supply: Yes x No Explain

Remarks

| Also in: Plat No. Twp. Rge. | Plat No. Twp. Rge. | Plat No. Twp. Rge. |
|---|---|---|
| Plat No. Twp. Rge. | Plat No. Twp. Rge. | Plat No. Twp. Rge. |

Information From:
Hilton

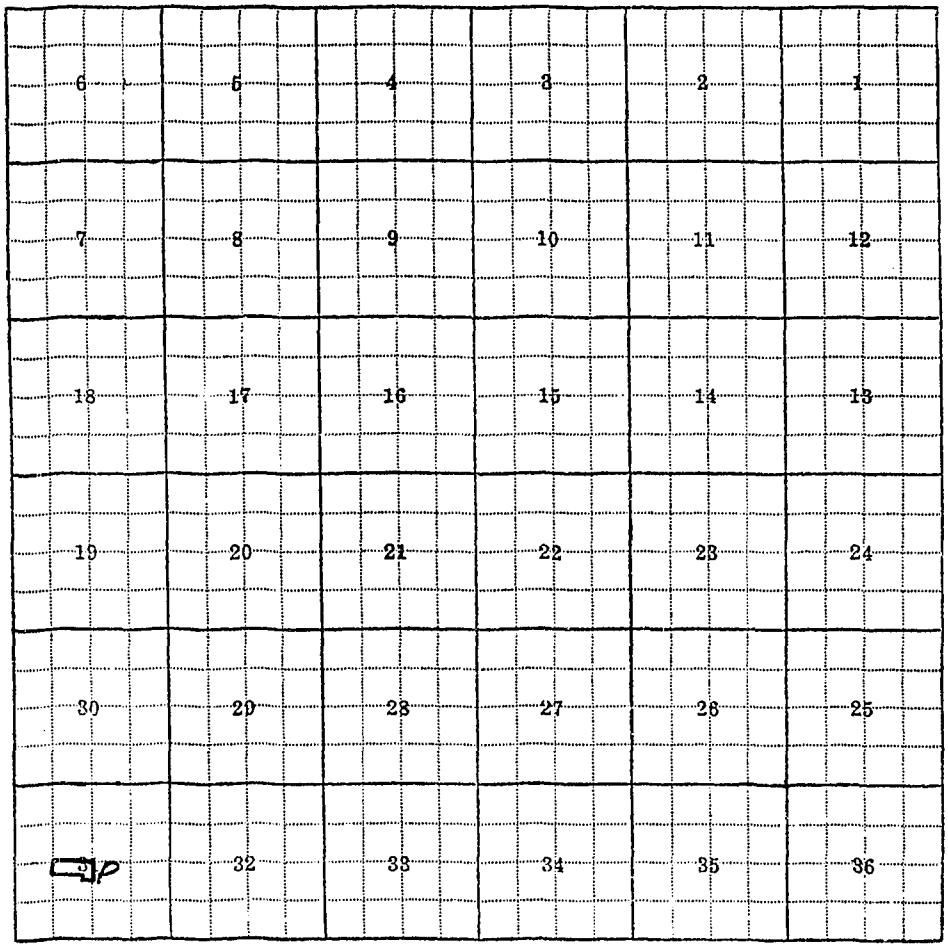
6
5
4
3
2
1
7
8
9
10
11
12
18
17
16
15
14
13
19
20
21
22
23
24
30
29
28
27
26
25
31-P
32
33
34
35
36

F-1-A

County Ravalli

Farm Checked: Date 9-6-57

By Bill Lambeth & Dave Pouliot

**STATE OF MONTANA**
**STATE ENGINEERS OFFICE**
**Water Resources Survey**

T 8N R 20W Plat No 9
2P-83 (2 pieces)
Photo No 2P-81 (1 piece)
2P-42

Legal Land Owner Morris Strange Address Corvallis, Montana

Operator Same Address

Water is deliverd by:— 1. Private System; X 2. Ditch Company; X 3. State Project; 4. Federal Project; 5. Irrigation District

If under Ditch Company, Irrigation District, or Government Project, state the number of shares or inches, acre feet, as the case may be in said system

| App. No. Decree No. | NAME OF APPROPRIATOR TO WHOM DECREED | NAME OF STREAM | Date App. Date Priority | Miner's Inches | In Use | NAME OF DITCH (Water Delivered By) | No. | R/F | P/G/S | Present Irr. Acres | Irrigabl Acres |
|---|---|---|---|---|---|---|---|---|---|---|---|
| *See Co. | | Bitterroot River | | | | Wood-Parkhurst Ditch (Supply) | 2 | R | | 160 | 0 |
| †See Co. | | Bitterroot River | | | | Union Ditch | 2 | R | | 120 | 0 |
| D-994 | Eli Downing | Spring Gulch | 6-1-07 | 40 | Yes | Tingle Ditch | 1 | R | | 5 | 0 |
| D-104 | W. R. Gavin | Big Creek | 4-1-88 | 75 | Yes | Strange Ditch | 1 | R) | | | |
| D-119 | P. S. Rennick | Big Creek | 4-1-88 | 70 | Yes | Strange Ditch | 1 | R) | | 109 | 0 |
| D-131 | Big Cr. Res. Assn. | Big Creek Lake | 8-21-05 | 2420 a.f. | 206.19 shs. | Strange Ditch | 2 | R) | | | |
| D-208 | Union Ditch Co. | Bitterroot River | 4-10-89 | 1860 | 1.45833 shs. | | | | | | |

NOTE: R—Denotes Regular Irrigation. F—Flood Irrigation. P—Water diverted by means of pumping. G—Water diverted by gravity. S—Stored Water.

Condition of System Good Topography Valley River Basin Columbia River, Spring Gulch,
Adequate Supply: Yes X No Explain Bitterroot River, Big Creek
Remarks †Morris Strange is signed up for .70833 shares + .75 shares under the Union Ditch Company. (Mutual)
*Morris Strange is signed up for 1-3/4 shares under the Wood-Parkhurst Ditch. (Supply Ditch Association)
Morris Strange is signed up for 206.19 shares under the Big Creek Lakes Reservoir Association.

| Also in: Plat No. Twp. Rge. | Plat No. Twp. Rge | Plat No. Twp. Rge. |
|---|---|---|
| Plat No. Twp. Rge. | Plat No. Twp. Rge | Plat No. Twp. Rge. |

Information From:
Morris Strange

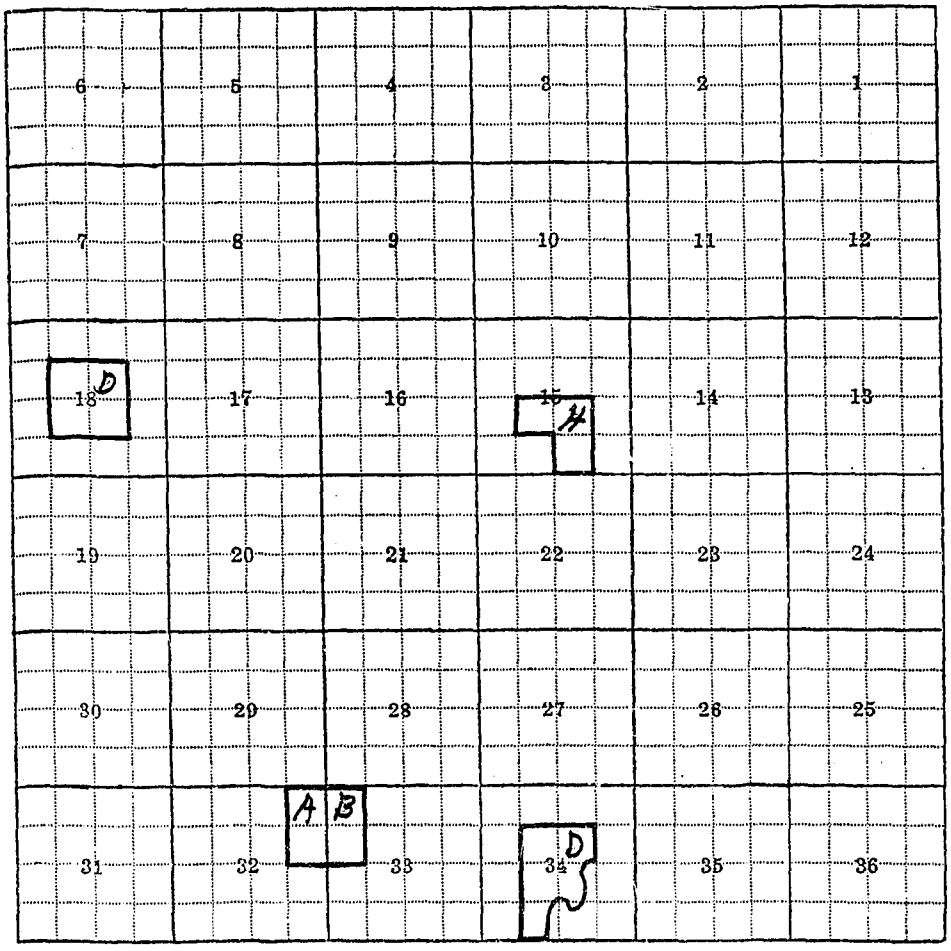


15-H, 18-D, 32-A, 33-B, 34-D

F-1-A

County Ravalli

STATE OF MONTANA
STATE ENGINEERS OFFICE
Water Resources Survey

T 8N R 20W Plat No. 9

Farm Checked: Date 9-30-57

Photo No. 2P-79

By Bill Lambeth & Dave Pouliot

Legal Land Owner Dennis Sullivan Address Stevensville, Montana

Operator Same Address

Water is deliverd by:— 1. Private System; 2. Ditch Company; x 3. State Project; 4. Federal Project; 5. Irrigation District

If under Ditch Company, Irrigation District, or Government Project, state the number of shares or inches, acre feet, as the case may be in said system

| App. No. Decree No. | NAME OF APPROPRIATOR TO WHOM DECREED | NAME OF STREAM | Date App. Date Priority | Miner's Inches | In Use | NAME OF DITCH (Water Delivered By) | No. | R/F | P/G/S | Present Irr. Acres | Irrigable Acres |
|---|---|---|---|---|---|---|---|---|---|---|---|
| D-204 | Supply Ditch Co. | Bitterroot River | 5-1-08 | 5000 | 300 shs. | Supply Ditch | 2 | R | | 35 | 0 |

NOTE: R—Denotes Regular Irrigation. F—Flood Irrigation. P—Water diverted by means of pumping. G—Water diverted by gravity. S—Stored Water.

Condition of System Good Topography Valley River Basin Columbia River, Bitterroot River

Adequate Supply: Yes x No Explain

Remarks Mrs. Ollie Sullivan is signed up for 300 shares under the Supply Ditch Association. (Wood-Parkhurst Ditch) Mrs. Sullivan is signed up for the water.

Also in: Plat No. Twp. Rge. | Plat No. Twp. Rge. | Plat No. Twp. Rge.
Plat No. Twp. Rge. | Plat No. Twp. Rge. | Plat No. Twp. Rge.

Information From:
Field Survey

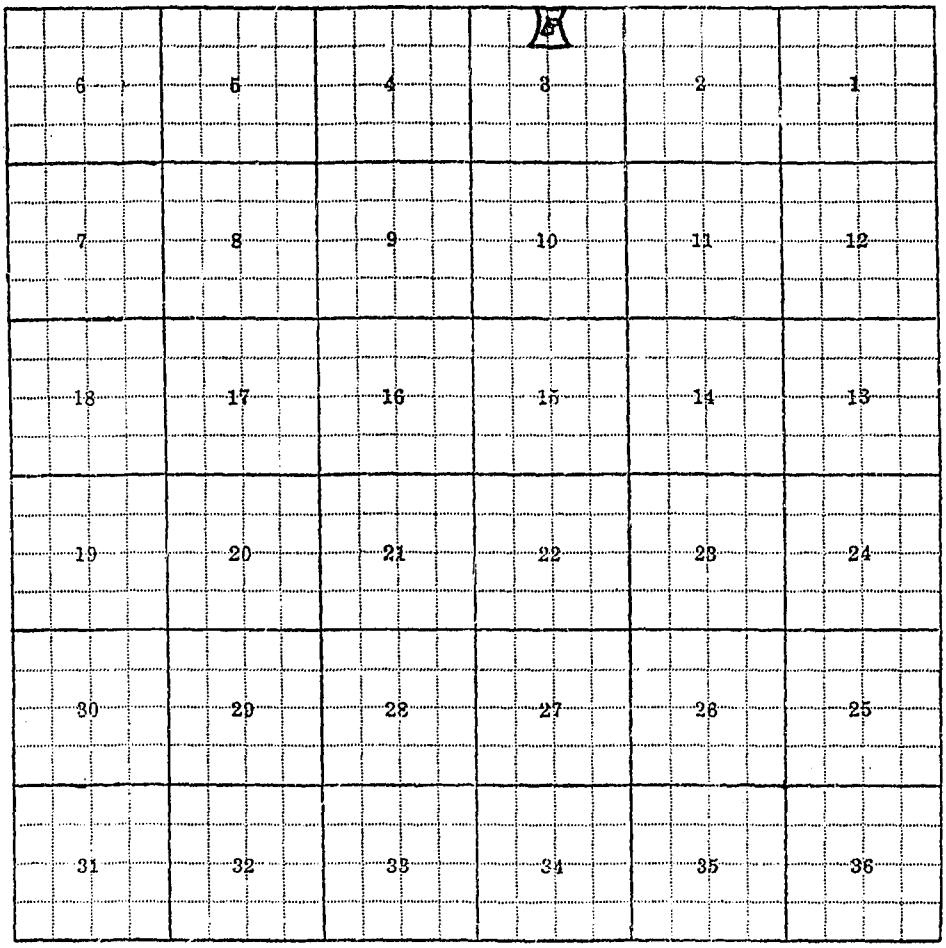
6
5
4
3
2
1
7
8
9
10
11
12
18
17
16
15
14
13
19
20
21
22
23
24
30
29
28
27
26
25
31
32
33
34
35
36

3-B

F-1-A

County ~~Ravalli~~

Farm Checked: Date 9-23-57

By Bill Lambeth & Dave Pouliot

**STATE OF MONTANA**
**STATE ENGINEERS OFFICE**
**Water Resources Survey**

T 8N R 20W Plat No. 9

Photo No. 2P-81

Legal Land Owner Thomas & Phyllis Sullivan Address Stevensville, Montana

Operator Same Address

Water is deliverd by:— 1. Private System; 2. Ditch Company; x 3. State Project; 4. Federal Project; 5. Irrigation District

If under Ditch Company, Irrigation District, or Government Project, state the number of shares or inches, acre feet, as the case may be in said system

| App. No. Decree No. | NAME OF APPROPRIATOR TO WHOM DECREED | NAME OF STREAM | Date App. Date Priority | Miner's Inches | In Use | NAME OF DITCH (Water Delivered By) | No. | R/F | P/G/S | Present Irr. Acres | Irrigable Acres |
|---|---|---|---|---|---|---|---|---|---|---|---|
| D-218 | Webfoot Ditch Co. | Bitterroot River | 2-20-71 | 1232 | 3/4 | | | | | | |
| | | | | | shs. | Webfoot Ditch | 2 | R | | 35 | 0 |

NOTE: R—Denotes Regular Irrigation. F—Flood Irrigation. P—Water diverted by means of pumping. G—Water diverted by gravity. S—Stored Water.

Condition of System Good Topography Valley River Basin Columbia River, Bitterroot River

Adequate Supply: Yes x No Explain

Remarks Phyllis Sullivan is signed up for 3/4 shares under the Webfoot Ditch Company. (Mutual) (Lancaster) (83.25")

| | | |
|---|---|---|
| Also in: Plat No. Twp. Rge. | Plat No. Twp. Rge. | Plat No. Twp. Rge. |
| Plat No. Twp. Rge. | Plat No. Twp. Rge. | Plat No. Twp. Rge. |

Information From:

Cliff Sanders

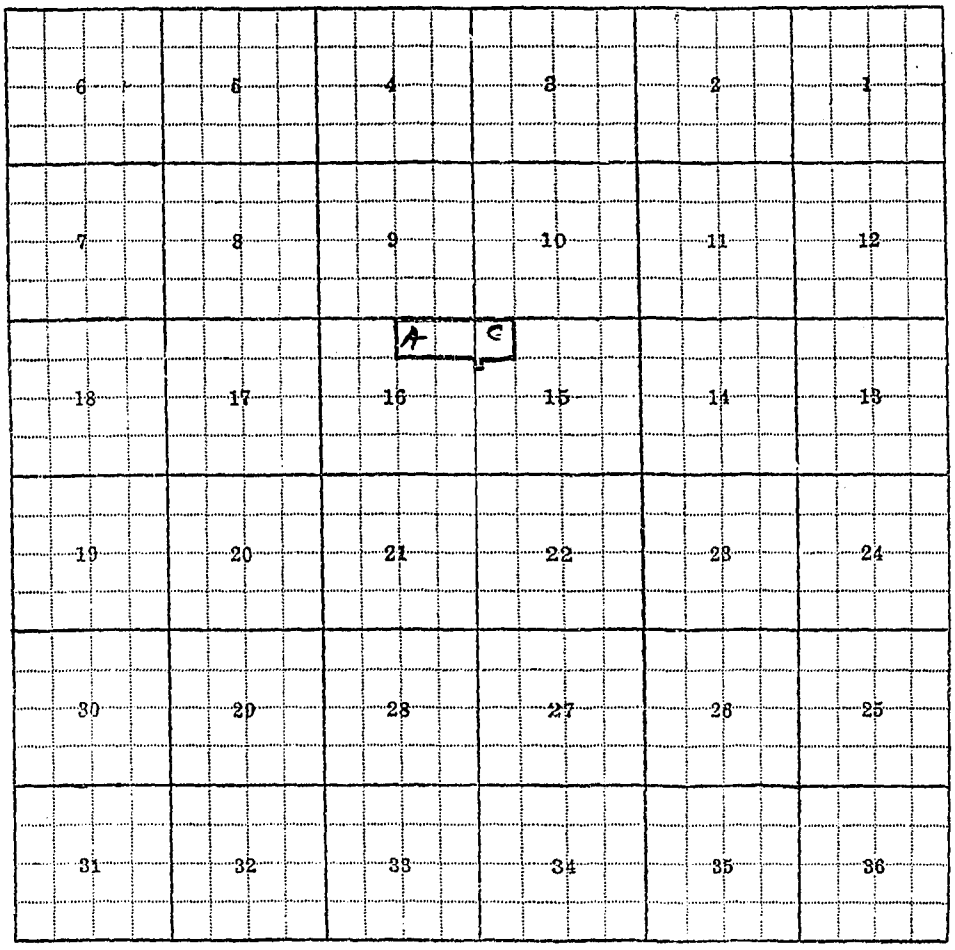
6
5
4
3
2
1
7
8
9
10
11
12
A
C
18
17
16
15
14
13
19
20
21
22
23
24
30
29
28
27
26
25
31
32
33
34
35
36

15-C, 16-A

F-1-A

County Ravalli

STATE OF MONTANA
STATE ENGINEERS OFFICE
Water Resources Survey

T. 8N R. 20W Plat No. 9

Farm Checked: Date 1-30-58

Photo No.

By Bill Lambeth

Legal Land Owner Sunset Orchard #4 - SEE FOLLOWING FORMS Address

Operator Address

Water is deliverd by:— 1. Private System; 2. Ditch Company; 3. State Project; 4. Federal Project; 5. Irrigation District

If under Ditch Company, Irrigation District, or Government Project, state the number of shares or inches, acre feet, as the case may be in said system

| App. No. Decree No. | NAME OF APPROPRIATOR TO WHOM DECREED | NAME OF STREAM | Date App. Date Priority | Miner's Inches | In Use | NAME OF DITCH (Water Delivered By) | No. | R/F | P/G/S | Present Irr. Acres | Irrigable Acres |
|---|---|---|---|---|---|---|---|---|---|---|---|
| *See Dist. | | Burnt Fork Creek | | | | Sunset Ditches | 5 | R | | 265 | 0 |

NOTE: R—Denotes Regular Irrigation. F—Flood Irrigation. P—Water diverted by means of pumping. G—Water diverted by gravity. S—Stored Water.

Condition of System Topography River Basin

Adequate Supply: Yes No Explain

Remarks *Sunset Irrigation District.
FOR WATER RIGHTS SEE FOLLOWING FORMS.

Also in: Plat No. Twp. Rge. | Plat No. Twp. Rge. | Plat No. Twp. Rge.
Plat No. Twp. Rge. | Plat No. Twp. Rge. | Plat No. Twp. Rge.

Information From:
Field Survey

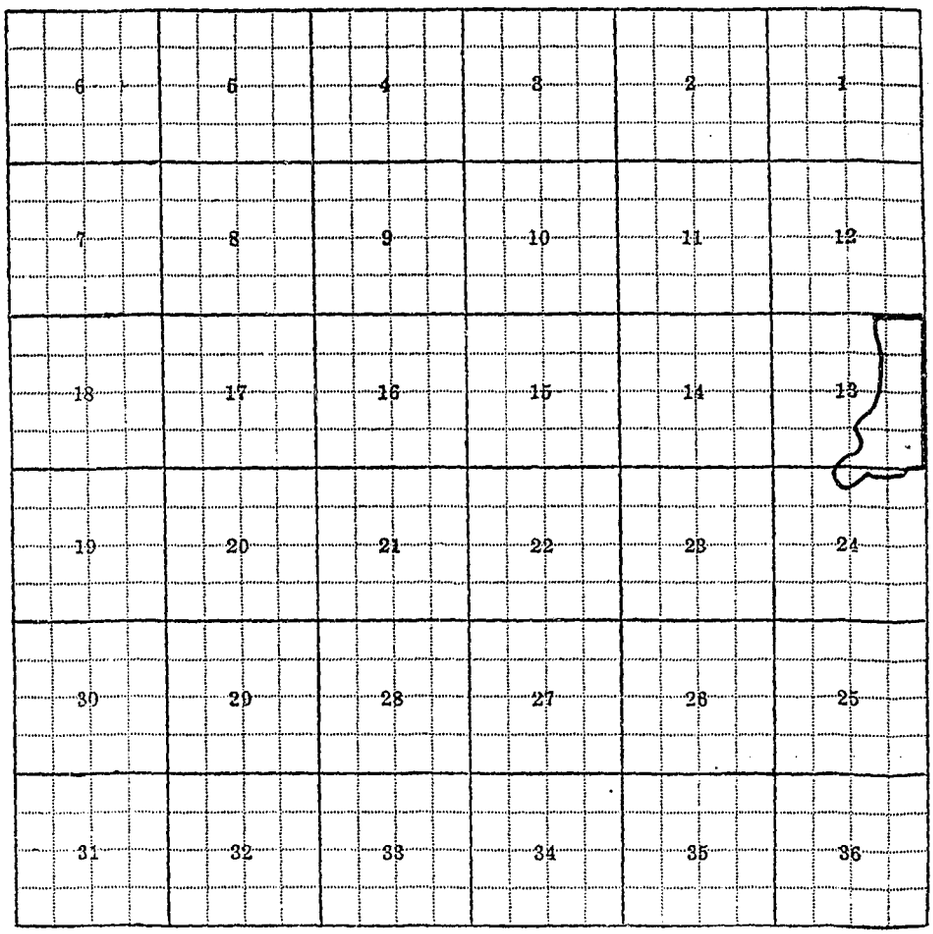
6
5
4
3
2
1
7
8
9
10
11
12
18
17
16
15
14
13
19
20
21
22
23
24
30
29
28
27
26
25
31
32
33
34
35
36

F-1-A

County Ravalli

STATE OF MONTANA
STATE ENGINEERS OFFICE
Water Resources Survey

T 8N R 20W Plat No 9

Farm Checked: Date 8-6-57

Photo No 3P-22

By Dave Pouliot & George Tate

Legal Land Owner Sunset Orchard #4 - Lots 8-24-Blk 12 Carl & Pearle Dayton Address

Operator Same Address

Water is deliverd by:— 1. Private System; 2. Ditch Company; 3. State Project; 4. Federal Project; 5. Irrigation District X

If under Ditch Company, Irrigation District, or Government Project, state the number of shares or inches, acre feet, as the case may be in said system

| App. No. Decree No. | NAME OF APPROPRIATOR TO WHOM DECREED | NAME OF STREAM | Date App. Date Priority | Miner's Inches | In Use | NAME OF DITCH (Water Delivered By) | No. | R/F | P/G/S | Present Irr. Acres | Irrigable Acres |
|---|---|---|---|---|---|---|---|---|---|---|---|
| *See | | | | | | | | | | | |
| Dist. | | Burnt Fork Creek | | | | Sunset Ditch(Highline) | 5 | R | | 160 | 0 |
| A-1695 | C. E. Thompson | Seepage, waste, drain | 7-17-37 | All | Stock | | | | | | |

NOTE: R—Denotes Regular Irrigation. F—Flood Irrigation. P—Water diverted by means of pumping. G—Water diverted by gravity. S—Stored Water.

Condition of System Good Topography Bench River Basin

Adequate Supply: Yes x No Explain

Remarks *Carl & Pearle Dayton are signed up for 178.8 acres under the Sunset Irrigation District.

| Also in: Plat No. Twp. Rge. | Plat No. Twp. Rge. | Plat No. Twp. Rge. |
|---|---|---|
| Plat No. Twp. Rge. | Plat No. Twp. Rge. | Plat No. Twp. Rge. |

Information From:
George Terry & Ed Sime

F-1-A

County Ravalli

STATE OF MONTANA
STATE ENGINEERS OFFICE
Water Resources Survey

T. 8N R. 20W Plat No. 9

Farm Checked: Date 8-6-57

Photo No. 3P-22

By Dave Pouliot & George Tate

Legal Land Owner Sunset Orchard #4 - Lots 6-7 Blk 12 Oscar & Mildred Enebo Address

Operator Same Address

Water is deliverd by:— 1. Private System; 2. Ditch Company; 3. State Project; 4. Federal Project; 5. Irrigation District x

If under Ditch Company, Irrigation District, or Government Project, state the number of shares or inches, acre feet, as the case may be in said system

| App. No. Decree No. | NAME OF APPROPRIATOR TO WHOM DECREED | NAME OF STREAM | Date App. Date Priority | Miner's Inches | In Use | NAME OF DITCH (Water Delivered By) | No. | R/F | P/G/S | Present Irr. Acres | Irrigable Acres |
|---|---|---|---|---|---|---|---|---|---|---|---|
| See | | | | | | | | | | | |
| Dist. | | Burnt Fork Creek | | | | Sunset Ditch (Baker) | 5 | R | | 20 | 0 |

NOTE: R—Denotes Regular Irrigation. F—Flood Irrigation. P—Water diverted by means of pumping. G—Water diverted by gravity. S—Stored Water.

Condition of System Good Topography Bench River Basin

Adequate Supply: Yes x No Explain

Remarks *Oscar & Mildred Enebo are signed up for 20 acres under the Sunset Irrigation District.

| | | |
|---|---|---|
| Also in: Plat No. 5 Twp. 8N Rge. 20W | Plat No. Twp. Rge. | Plat No. Twp. Rge. |
| Plat No. 6 Twp. 8N Rge. 20W | Plat No. Twp. Rge. | Plat No. Twp. Rge. |

Information From:
George Terry & Ed Sime

F-1-A

County Ravalli

STATE OF MONTANA
STATE ENGINEERS OFFICE
Water Resources Survey

T 8N R 20W Plat No 9

Farm Checked: Date 8-6-57

Photo No 3P-22

By Dave Pouliot & George Tate

Sunset Orchard #4 - Lots 1-5, 24-28 Blk 12

Legal Land Owner Leslie & Doris Ozburn Address

Operator Same Address

Water is deliverd by:— 1. Private System; 2. Ditch Company; 3. State Project; 4. Federal Project; 5. Irrigation District X

If under Ditch Company, Irrigation District, or Government Project, state the number of shares or inches, acre feet, as the case may be in said system

| App. No. Decree No. | NAME OF APPROPRIATOR TO WHOM DECREED | NAME OF STREAM | Date App. Date Priority | Miner's Inches | In Use | NAME OF DITCH (Water Delivered By) | No. | R/F | P/G/S | Present Irr. Acres | Irrigable Acres |
|---|---|---|---|---|---|---|---|---|---|---|---|
| *See | | | | | | | | | | | |
| Dist. | | Burnt Fork Creek | | | | Sunset Ditch (Baker) | 5 | R | | 85 | 0 |

NOTE: R—Denotes Regular Irrigation. F—Flood Irrigation. P—Water diverted by means of pumping. G—Water diverted by gravity. S—Stored Water.

Condition of System Good Topography Bench River Basin

Adequate Supply: Yes X No Explain

Remarks * Leslie & Doris Ozburn are signed up for 89.3 acres under the Sunset Irrigation District.

| | | |
|---|---|---|
| Also in: Plat No Twp Rge | Plat No Twp Rge | Plat No Twp Rge |
| Plat No Twp Rge | Plat No Twp Rge | Plat No Twp Rge |

Information From:

Geo. Terry & Ed Sime

F-1-A

County Ravalli

STATE OF MONTANA
STATE ENGINEERS OFFICE
Water Resources Survey

T 8N R 20W Plat No 9

Farm Checked: Date 9-25-57

Photo No 2P-79, 2P-176

By Bill Lambeth & Dave Pouliot

Legal Land Owner Glen & Mabel Sutherlin Address Stevensville, Montana

Operator ..... Address .....

Water is deliverd by:— 1. Private System; 2. Ditch Company; X 3. State Project; 4. Federal Project; 5. Irrigation District

*If under Ditch Company, Irrigation District, or Government Project, state the number of shares or inches, acre feet, as the case may be in said system* .....

| App. No. Decree No. | NAME OF APPROPRIATOR TO WHOM DECREED | NAME OF STREAM | Date App. Date Priority | Miner's Inches | In Use | NAME OF DITCH (Water Delivered By) | No. | R/F | P/G/S | Present Irr. Acres | Irrigable Acres |
|---|---|---|---|---|---|---|---|---|---|---|---|
| D-208 | Union Ditch Co. | Bitterroot River | 10-4-89 | 1860 | .3333 shs. | Union Ditch | 2 | R | | 25 | 0 |
| D-204 | Supply Ditch Co. | Bitterroot River | 5-1-98 | 5000 | 255 shs. | Supply Ditch | 2 | R | | 71 | 0 |
| A-1409 | John Johnson | Unnamed Springs | 6-30-96 | 160 | No | | | | | | |
| A-1587 | John Johnson | Seepage, waste, drain | 3-1-97 | 100 | No | | | | | | |

NOTE: R—Denotes Regular Irigation. F—Flood Irrigation. P—Water diverted by means of pumping. G—Water diverted by gravity. S—Stored Water.

Condition of System Good Topography Valley River Basin Columbia River, Bitterroot River

Adequate Supply: Yes X No Explain .....

Remarks Glen Sutherlin is signed up for .3333shares under the Union Ditch Company (Mutual)
Glen Sutherlin is signed up for 255 shares under the Supply Ditch Association. (Wood-Parkhurst Ditch) (51")

| Also in: Plat No. | Twp. | Rge. | Plat No. | Twp. | Rge. | Plat No. | Twp. | Rge. |
|---|---|---|---|---|---|---|---|---|
| Plat No. | Twp. | Rge. | Plat No. | Twp. | Rge. | Plat No. | Twp. | Rge. |

Information From:
Field Survey

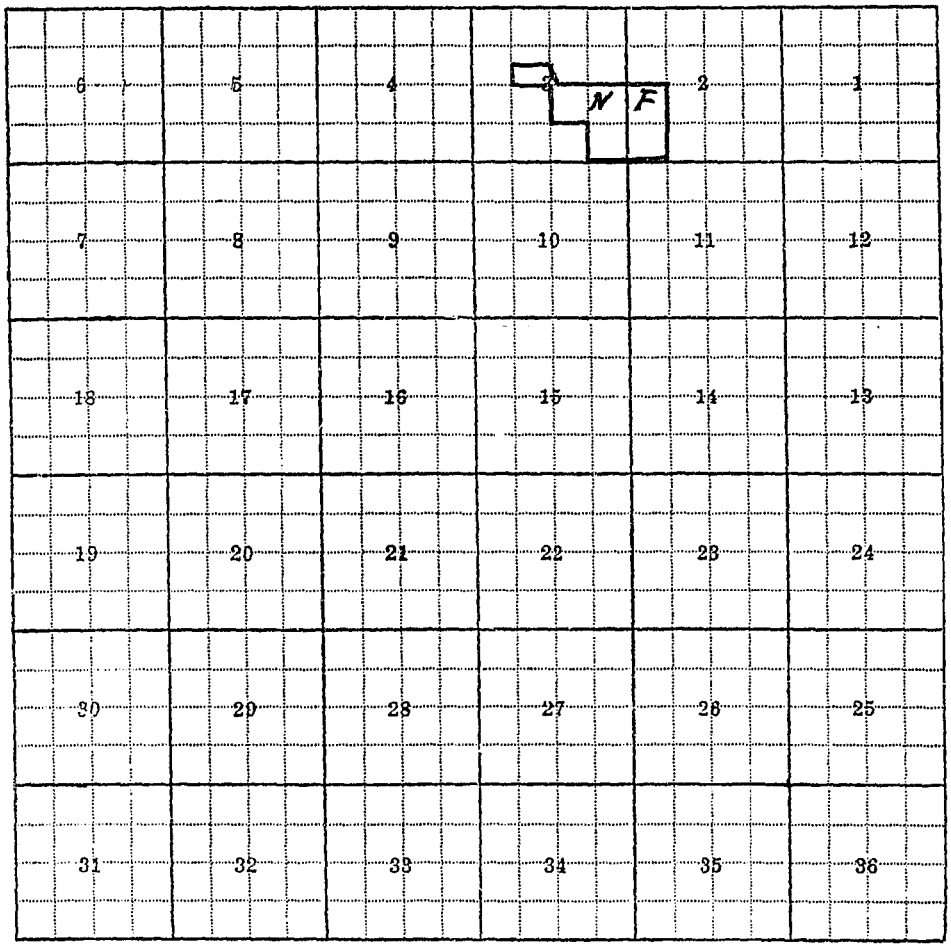
6
5
4
3
2
1
N
F
7
8
9
10
11
12
18
17
16
15
14
13
19
20
21
22
23
24
30
29
28
27
26
25
31
32
33
34
35
36

2-F, 3-N

F-1-A

County Ravalli

STATE OF MONTANA
STATE ENGINEERS OFFICE
Water Resources Survey

T 8N R 20W Plat No. 9

Farm Checked: Date 9-7-57

Photo No. 2P-172; 2P-83

By Bill Lambeth & Dave Pouliot

Legal Land Owner *Eugene & Marion Tingle Address Corvallis, Montana

Operator Same Address

Water is deliverd by:— 1. Private System; X 2. Ditch Company; 3. State Project; 4. Federal Project; 5. Irrigation District

If under Ditch Company, Irrigation District, or Government Project, state the number of shares or inches, acre feet, as the case may be in said system

| App. No. Decree No. | NAME OF APPROPRIATOR TO WHOM DECREED | NAME OF STREAM | Date App. Date Priority | Miner's Inches | In Use | NAME OF DITCH (Water Delivered By) | No. | R/F | P/G/S | Present Irr. Acres | Irrigable Acres |
|---|---|---|---|---|---|---|---|---|---|---|---|
| A-1038 | Anna J. M. Burow | Spooner Dry Gulch | 1-17-13 | 40 | Yes | Tingle Ditch | 1 | R | | 25 | 0 |
| A-1039 | Ludwig A. Burow | Spooner Dry Gulch | 3-6-08 | 160 | Yes | Tingle Ditch | 1 | R | | 25 | 0 |

NOTE: R—Denotes Regular Irrigation. F—Flood Irrigation. P—Water diverted by means of pumping. G—Water diverted by gravity. S—Stored Water.

Condition of System Good Topography Bench & Creek Bottom River Basin Columbia River, Spooner Dry Gulch

Adequate Supply: Yes X No Explain Spooner Creek

Remarks A-1039 was filed as Spooner Dry Gulch; but the ditch actually comes out of Spooner Creek.

*Also in Home Acres Orchards

| | | |
|---|---|---|
| Also in: Plat No ... Twp ... Rge ... | Plat No ... Twp ... Rge ... | Plat No ... Twp ... Rge ... |
| Plat No ... Twp ... Rge ... | Plat No ... Twp ... Rge ... | Plat No ... Twp ... Rge ... |

Information From:
Marion Tingle

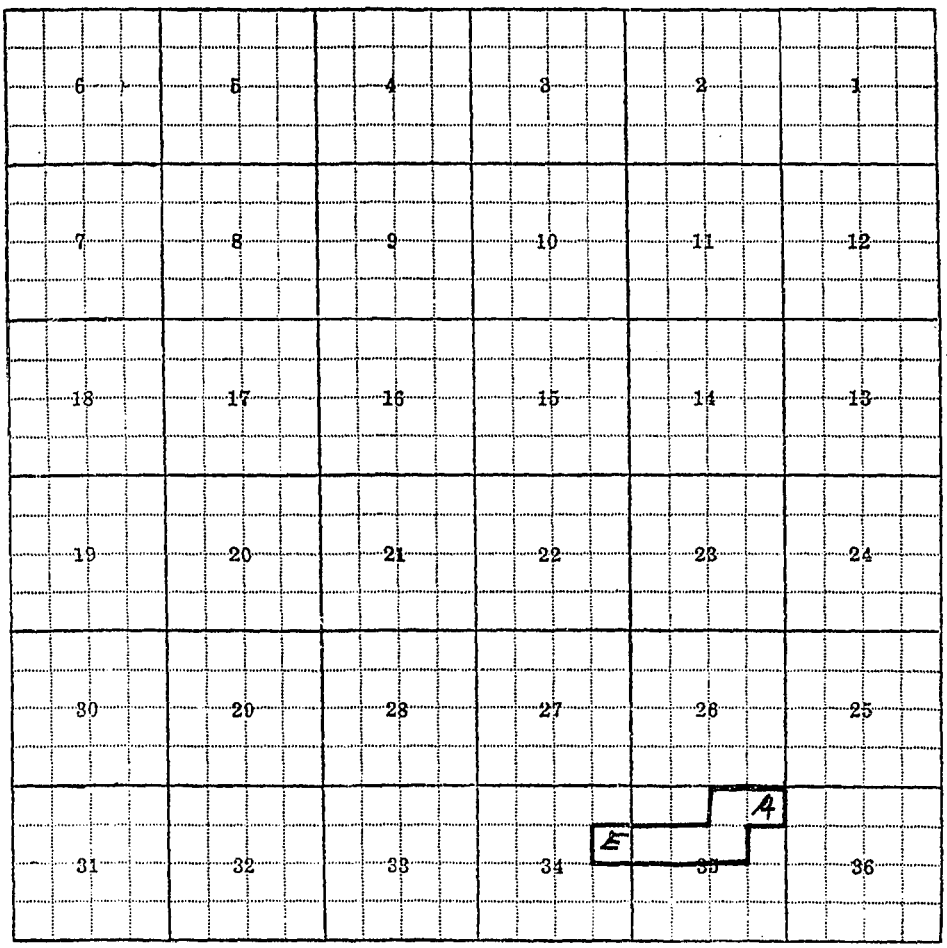
6
5
4
3
2
1
7
8
9
10
11
12
18
17
16
15
14
13
19
20
21
22
23
24
30
29
28
27
26
25
31
32
33
34
35
36
E
A

34-E, 35-A

F-1-A

County Ravalli

STATE OF MONTANA
STATE ENGINEERS OFFICE
Water Resources Survey

T 8N R 20W Plat No 9

Farm Checked: Date 9-25-57

Photo No 2P-176

By Bill Lambeth & Dave Poulint

Legal Land Owner Howard & Irma Van Vliet Address Stevensville, Montana

Operator Same Address

Water is deliverd by:— 1. Private System; 2. Ditch Company; 3. State Project; 4. Federal Project; 5. Irrigation District X

If under Ditch Company, Irrigation District, or Government Project, state the number of shares or inches, acre feet, as the case may be in said system

| App. No. Decree No. | NAME OF APPROPRIATOR TO WHOM DECREED | NAME OF STREAM | Date App. Date Priority | Miner's Inches | In Use | NAME OF DITCH (Water Delivered By) | No. | R/F | P/G/S | Present Irr. Acres | Irrigable Acres |
|---|---|---|---|---|---|---|---|---|---|---|---|
| *See Dist. | | Rock Creek, Lake Como | | | | B. R. I. D. | 5 | R | | 25 | 0 |
| A-1602 | Mae Kuhaneck | Seepage, waste, drain | 10-15-39 | All | No | | | | | | |

NOTE: R—Denotes Regular Irrigation. F—Flood Irrigation. P—Water diverted by means of pumping. G—Water diverted by gravity. S—Stored Water.

Condition of System Good Topography Bench River Basin Columbia River, Rock Creek, Lake Como.

Adequate Supply: Yes x No Explain

Remarks * Howard & Irma Van Vliet are signed up for 25 acres under the Bitterroot Irrigation District.

| | | |
|---|---|---|
| Also in: Plat No Twp Rge | Plat No Twp Rge | Plat No Twp Rge |
| Plat No Twp Rge | Plat No Twp Rge | Plat No Twp Rge |

Information From:
Wm. Snyder


6
5
4
3
2
1
7
8
9
10
11
12
18
17
16
15
14
13
19
20
21
22
23
24
30
29
28
27
26
25
31
32
33
34
35
36

1-C

F-1-A

County Ravalli

Farm Checked: Date 10-18-57

By Bill Lambeth & Dave Pouliot

**STATE OF MONTANA**
**STATE ENGINEERS OFFICE**
**Water Resources Survey**

T 8N R 20W Plat No 9

Photo No 2P-40

Legal Land Owner Halbert & Elsie Varner Address Victor, Montana

Operator Same Address

Water is deliverd by:— 1. Private System; X 2. Ditch Company; 3. State Project; 4. Federal Project; 5. Irrigation District

If under Ditch Company, Irrigation District, or Government Project, state the number of shares or inches, acre feet, as the case may be in said system

| App. No. Decree No. | NAME OF APPROPRIATOR TO WHOM DECREED | NAME OF STREAM | Date App. Date Priority | Miner's Inches | In Use | NAME OF DITCH (Water Delivered By) | No. | R/F | P/G/S | Present Irr. Acres | Irrigable Acres |
|---|---|---|---|---|---|---|---|---|---|---|---|
| D-1021 | Jacob Kentner | Sweathouse Creek | 4-1-73 | 12 | Yes | Palmer, Weifrich, Hanson, Varner, Curry Ditch | 1 | R | | 11 | 0 |

NOTE: R—Denotes Regular Irrigation. F—Flood Irrigation. P—Water diverted by means of pumping. G—Water diverted by gravity. S—Stored Water.

Condition of System Good Topography Valley River Basin Columbia River, Sweathouse Creek

Adequate Supply: Yes X No Explain

Remarks

| Also in: Plat No Twp Rge | Plat No Twp Rge | Plat No Twp Rge |
|---|---|---|
| Plat No Twp Rge | Plat No Twp Rge | Plat No Twp Rge |

Information From:
Field Survey

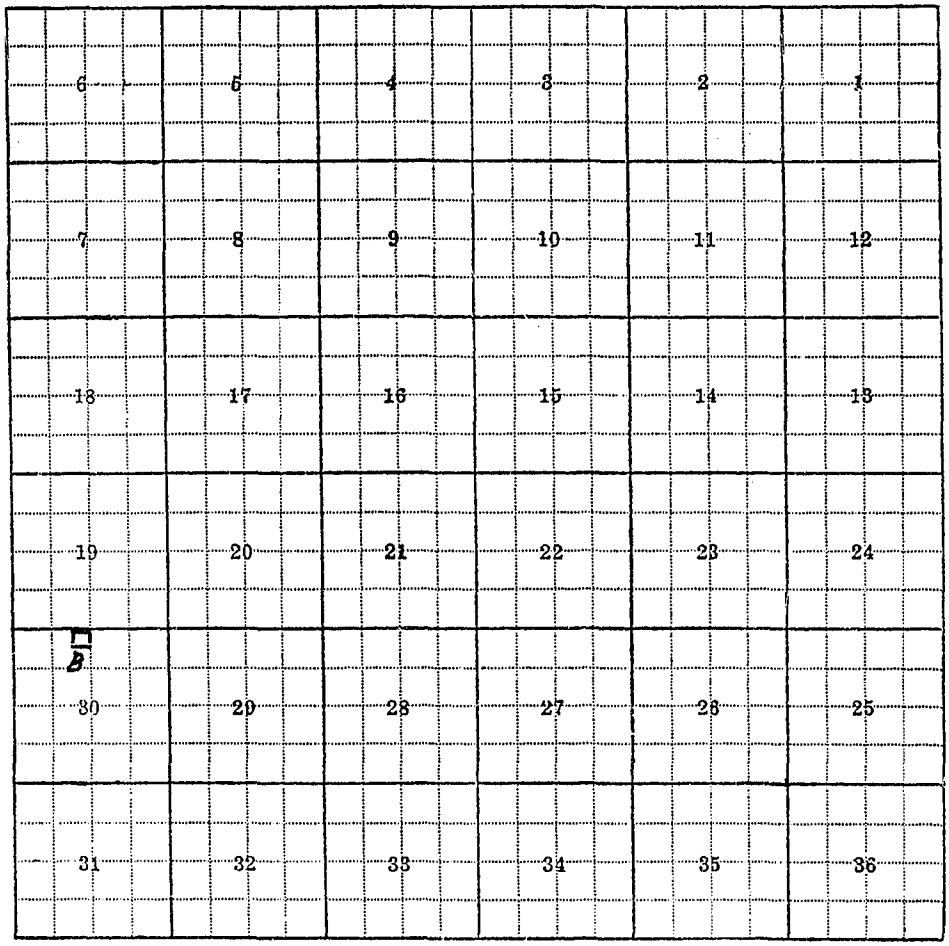
6
5
4
3
2
1
7
8
9
10
11
12
18
17
16
15
14
13
19
20
21
22
23
24
B
30
29
28
27
26
25
31
32
33
34
35
36

30-B

F-1-A

County Ravalli

STATE OF MONTANA
STATE ENGINEERS OFFICE
Water Resources Survey

T 8N R 20W Plat No. 9

Farm Checked: Date 9-7-57

Photo No. 2P-83

By Bill Lambeth & Dave Pouliot

Legal Land Owner J. L. & Dorothy Vick Address Corvallis, Montana

Operator Same Address

Water is deliverd by:— 1. Private System; X 2. Ditch Company; 3. State Project; 4. Federal Project; 5. Irrigation District

If under Ditch Company, Irrigation District, or Government Project, state the number of shares or inches, acre feet, as the case may be in said system

| App. No. Decree No. | NAME OF APPROPRIATOR TO WHOM DECREED | NAME OF STREAM | Date App. Date Priority | Miner's Inches | In Use | NAME OF DITCH (Water Delivered By) | No. | R/F | P/G/S | Present Irr. Acres | Irrigable Acres |
|---|---|---|---|---|---|---|---|---|---|---|---|
| Use | | Seepage, waste, drain | | | | Drain Ditch | 1 | R | | 5 | 0 |

NOTE: R—Denotes Regular Irrigation. F—Flood Irrigation. P—Water diverted by means of pumping. G—Water diverted by gravity. S—Stored Water.

Condition of System Good Topography Valley River Basin Columbia River, Seepage, Waste, Drain

Adequate Supply: Yes X No Explain

Remarks Sprinkler

| | | |
|---|---|---|
| Also in: Plat No. Twp. Rge. | Plat No. Twp. Rge. | Plat No. Twp. Rge. |
| Plat No. Twp. Rge. | Plat No. Twp. Rge. | Plat No. Twp. Rge. |

Information From:
Sam Weigand

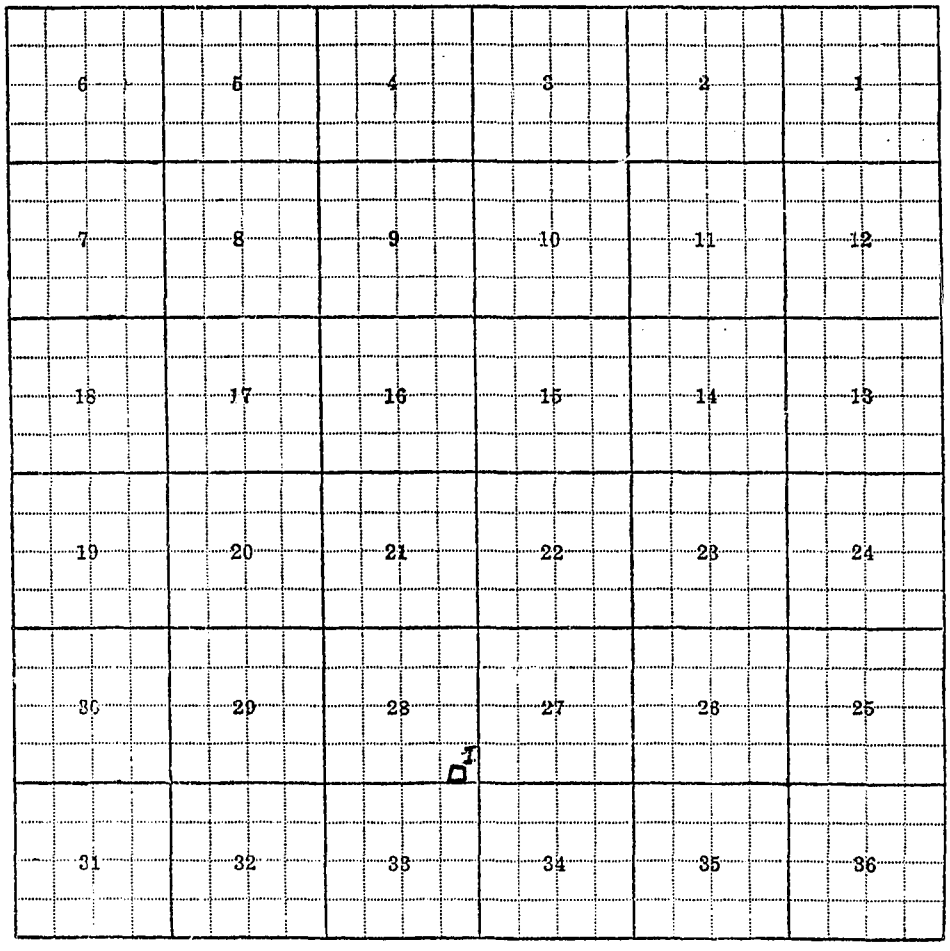
6
5
4
3
2
1
7
8
9
10
11
12
18
17
16
15
14
13
19
20
21
22
23
24
30
29
28
27
26
25
31
32
33
34
35
36

28-I

F-1-A

County Ravalli

STATE OF MONTANA
STATE ENGINEERS OFFICE
Water Resources Survey

T 8N R 20W Plat No. 9

Farm Checked: Date

Photo No. 2P-40

By Bill Lambeth & Dave Pouliot

Legal Land Owner Victor Townsite (SEE FOLLOWING FORMS) Address

Operator Address

Water is deliverd by:— 1. Private System; X 2. Ditch Company; 3. State Project; 4. Federal Project; 5. Irrigation District

If under Ditch Company, Irrigation District, or Government Project, state the number of shares or inches, acre feet, as the case may be in said system

| App. No. Decree No. | NAME OF APPROPRIATOR TO WHOM DECREED | NAME OF STREAM | Date App. Date Priority | Miner's Inches | In Use | NAME OF DITCH (Water Delivered By) | No. | R/F | P/G/S | Present Irr. Acres | Irrigable Acres |
|---|---|---|---|---|---|---|---|---|---|---|---|
| D-1037 | Victor Townsite Co. | Sweathouse Creek | 4-1-73 | 21 | Yes | (Town Ditch | 1 | R | | 26 | 27 |
| | | | 4-1-77 | 123 | Yes | (Blake-Town Ditch | | | | | |

NOTE: R—Denotes Regular Irrigation. F—Flood Irrigation. P—Water diverted by means of pumping. G—Water diverted by gravity. S—Stored Water.

Condition of System Topography River Basin

Adequate Supply: Yes No Explain

Remarks See Victor Townsite Plat #2 for land location. Also see plat for Section 30 for other owners.

| | | |
|---|---|---|
| Also in: Plat No. Twp. Rge. | Plat No. Twp. Rge. | Plat No. Twp. Rge. |
| Plat No. Twp. Rge. | Plat No. Twp. Rge. | Plat No. Twp. Rge. |

Information From:

F-1-A

County Ravalli

STATE OF MONTANA
STATE ENGINEERS OFFICE
Water Resources Survey

T 8N R 20W Plat No 9

Farm Checked: Date

Photo No 2P-40

By

Legal Land Owner Victor Townsite - Effie L. Blair

Address Victor, Montana

Operator

Address

Water is deliverd by:— 1. Private System; X 2. Ditch Company; 3. State Project; 4. Federal Project; 5. Irrigation District

If under Ditch Company, Irrigation District, or Government Project, state the number of shares or inches, acre feet, as the case may be in said system

| App. No. Decree No. | NAME OF APPROPRIATOR TO WHOM DECREED | NAME OF STREAM | Date App. Date Priority | Miner's Inches | In Use | NAME OF DITCH (Water Delivered By) | No. | R/F | P/G/S | Present Irr. Acres | Irrigable Acres |
|---|---|---|---|---|---|---|---|---|---|---|---|
| D-1037 | Victor Townsite Co. | Sweathouse Creek | 4-1-73 | 21 | Part | | | | | | |
| | | | 4-1-77 | 123 | | Blake-Town Ditch | 1 | R | | x | |

NOTE: R—Denotes Regular Irrigation. F—Flood Irrigation. P—Water diverted by means of pumping. G—Water diverted by gravity. S—Stored Water.

Condition of System Fair Topography Bench River Basin

Adequate Supply: Yes x No Explain

Remarks x Small tracts - No break-down on individual acreage. (See form on Victor Townsite for total acreage)

| | | |
|---|---|---|
| Also in: Plat No 13 Twp 7N Rge 20W | Plat No Twp Rge | Plat No Twp Rge |
| Plat No Twp Rge | Plat No Twp Rge | Plat No Twp Rge |

Information From:

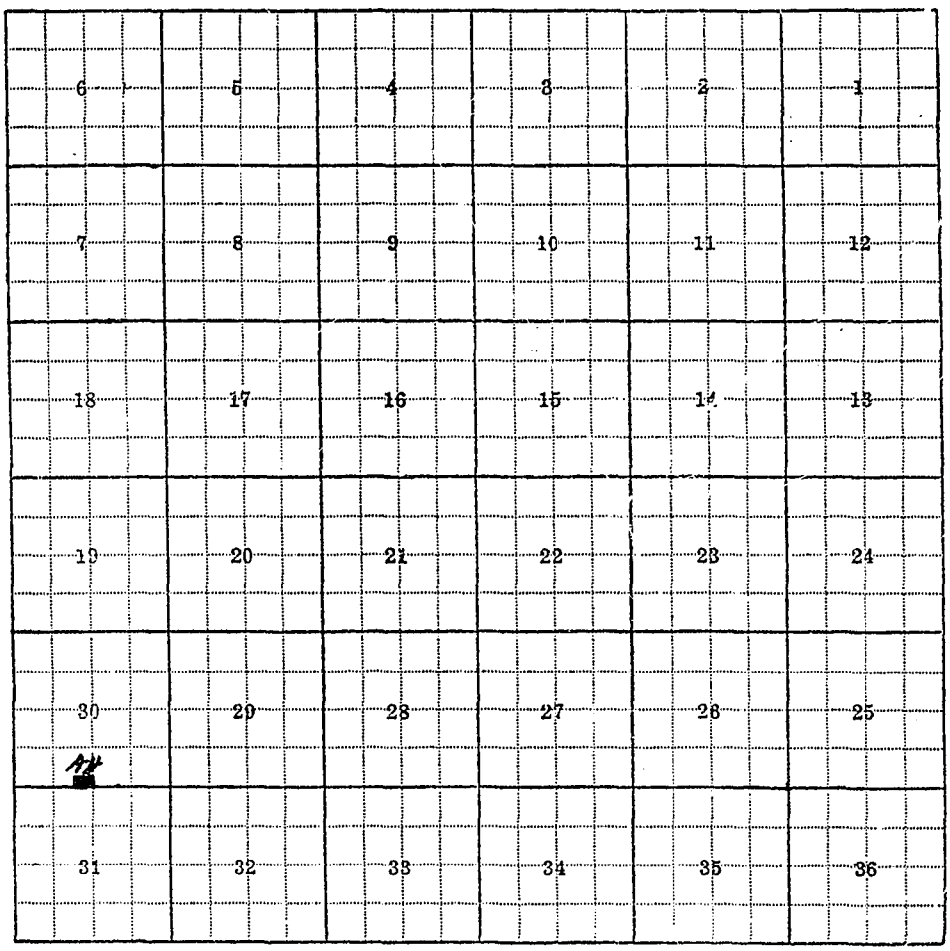
6
5
4
3
2
1
7
8
9
10
11
12
18
17
16
15
14
13
19
20
21
22
23
24
30
29
28
27
26
25
31
32
33
34
35
36

30-AH

F-1-A

County Ravalli

STATE OF MONTANA
STATE ENGINEERS OFFICE
Water Resources Survey

T 8N R 20W Plat No 9

Farm Checked: Date

Photo No 2P-40

By

Legal Land Owner Victor Townsite - Edward S. Blake Address Victor, Montana

Operator Address

Water is deliverd by:— 1. Private System;X 2. Ditch Company; 3. State Project; 4. Federal Project; 5. Irrigation District

If under Ditch Company, Irrigation District, or Government Project, state the number of shares or inches, acre feet, as the case may be in said system

| App. No. Decree No. | NAME OF APPROPRIATOR TO WHOM DECREED | NAME OF STREAM | Date App. Date Priority | Miner's Inches | In Use | NAME OF DITCH (Water Delivered By) | No. | R/F | P/G/S | Present Irr. Acres | Irrigable Acres |
|---|---|---|---|---|---|---|---|---|---|---|---|
| D-1037 | Victor Townsite Co. | Sweathouse Creek | 4-1-73 | 21 | Part | | | | | | |
| | | | 4-1-77 | 123 | | Town Ditch | 1 | R | | x | |

NOTE: R—Denotes Regular Irrigation. F—Flood Irrigation. P—Water diverted by means of pumping. G—Water diverted by gravity. S—Stored Water.

Condition of System Fair Topography Bench River Basin

Adequate Supply: Yes x No Explain

Remarks x Small tracts - No break-down on individual acreage. (See form on Victor Townsite for total acreage)

| Also in: Plat No. | Twp. | Rge. | Plat No. | Twp. | Rge. | Plat No. | Twp. | Rge. |
|---|---|---|---|---|---|---|---|---|
| Plat No. | Twp. | Rge. | Plat No. | Twp. | Rge. | Plat No. | Twp. | Rge. |

Information From:

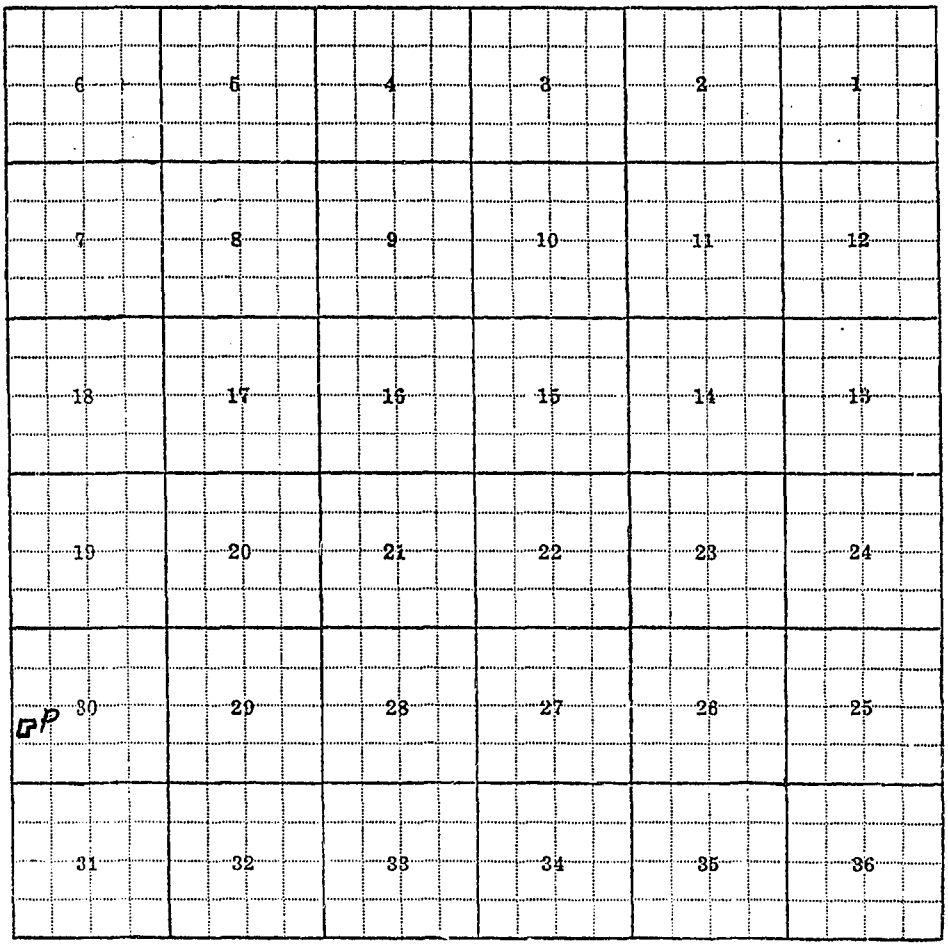
6
5
4
3
2
1
7
8
9
10
11
12
18
17
16
15
14
13
19
20
21
22
23
24
30
29
28
27
26
25
31
32
33
34
35
36

30-P

F-1-A

County Ravalli

STATE OF MONTANA
STATE ENGINEERS OFFICE
Water Resources Survey

T 8N R 20W Plat No. 9

Farm Checked: Date.....

Photo No. 2P-40

By .....

Victor Townsite - Blk 9

Legal Land Owner Joe H. Brown Address Victor, Montana

Operator ..... Address .....

Water is deliverd by:— 1. Private System; x 2. Ditch Company; 3. State Project; 4. Federal Project; 5. Irrigation District

If under Ditch Company, Irrigation District, or Government Project, state the number of shares or inches, acre feet, as the case may be in said system .....

| App. No. Decree No. | NAME OF APPROPRIATOR TO WHOM DECREED | NAME OF STREAM | Date App. Date Priority | Minor's Inches | In Use | NAME OF DITCH (Water Delivered By) | No. | R/F | P/G/S | Present Irr. Acres | Irrigable Acres |
|---|---|---|---|---|---|---|---|---|---|---|---|
| D-1037 | Victor Townsite Co. | Sweathouse Creek | 4-1-73 | 21 | Part | | | | | | |
| | | | 4-1-77 | 123 | | Town Ditch | 1 | R | | x | |

NOTE: R—Denotes Regular Irrigation. F—Flood Irrigation. P—Water diverted by means of pumping. G—Water diverted by gravity. S—Stored Water.

Condition of System Fair. Topography Bench. River Basin .....

Adequate Supply: Yes x No..... Explain .....

Remarks x Small tracts - No break-down on individual acreage. (See form on Victor Townsite for total Acreage)

Also in: Plat No..... Twp..... Rge..... | Plat No..... Twp..... Rge..... | Plat No..... Twp..... Rge.....
Plat No..... Twp..... Rge..... | Plat No..... Twp..... Rge..... | Plat No..... Twp..... Rge.....

Information From:

F-1-A

County Ravalli

STATE OF MONTANA
STATE ENGINEERS OFFICE
Water Resources Survey

T 8N R 20W Plat No. 9

Farm Checked: Date

Photo No. 2P-40

By

Legal Land Owner Victor Townsite - Blk 22, 24 W. E. & Stella Brown Address Victor, Montana

Operator Address

Water is deliverd by:— 1. Private System; X 2. Ditch Company; 3. State Project; 4. Federal Project; 5. Irrigation District

If under Ditch Company, Irrigation District, or Government Project, state the number of shares or inches, acre feet, as the case may be in said system

| App. No. Decree No. | NAME OF APPROPRIATOR TO WHOM DECREED | NAME OF STREAM | Date App. Date Priority | Miner's Inches | In Use | NAME OF DITCH (Water Delivered By) | No. | R/F | P/G/S | Present Irr. Acres | Irrigable Acres |
|---|---|---|---|---|---|---|---|---|---|---|---|
| D-1037 | Victor Townsite Co. | Sweathouse Creek | 4-1-73 | 21 | Part | | | | | | |
| | | | 4-1-77 | 123 | | Blake-Town Ditch | 1 | R | | x | |

NOTE: R—Denotes Regular Irrigation. F—Flood Irrigation. P—Water diverted by means of pumping. G—Water diverted by gravity. S—Stored Water.

Condition of System Fair Topography Bench River Basin

Adequate Supply: Yes X No Explain

Remarks x Small tracts - No break-down on individual acreage. (See form on Victor Townsite for total Acreage)

| Also in: Plat No. Twp. Rge. | Plat No. Twp. Rge. | Plat No. Twp. Rge. |
|---|---|---|
| Plat No. Twp. Rge. | Plat No. Twp. Rge. | Plat No. Twp. Rge. |

Information From:

F-1-A

County Ravalli

STATE OF MONTANA
STATE ENGINEERS OFFICE
Water Resources Survey

T 8N R 20W Plat No 9

Farm Checked: Date

Photo No 2P-40

By

Victor Townsite - Blk 1

Legal Land Owner Raymond L. Campbell Address Victor, Montana

Operator Address

Water is deliverd by:— 1. Private System; x 2. Ditch Company, 3. State Project; 4. Federal Project; 5. Irrigation District

If under Ditch Company, Irrigation District, or Government Project, state the number of shares or inches, acre feet, as the case may be in said system

| App. No. Decree No. | NAME OF APPROPRIATOR TO WHOM DECREED | NAME OF STREAM | Date App. Date Priority | Miner's Inches | In Use | NAME OF DITCH (Water Delivered By) | No. | R/F | P/G/S | Present Irr. Acres | Irrigable Acres |
|---|---|---|---|---|---|---|---|---|---|---|---|
| D-1937 | Victor Townsite Co. | Sweathouse Creek | 4-1-73 | 21 | Part | | | | | | |
| | | | 4-1-77 | 123 | | Town Ditch | 1 | R | | | x |

NOTE: I—Denotes Regular Irrigation. F—Flood Irrigation. P—Water diverted by means of pumping. G—Water diverted by gravity. S—Stored Water.

Condition of System Fair Topography Bench River Basin

Adequate Supply: Yes x No Explain

Remarks x Small tracts - No break-down on individual acreage. (See form on Victor Townsite for total acreage)

| | | |
|---|---|---|
| Also in: Plat No. Twp. Rge. | Plat No. Twp. Rge. | Plat No. Twp. Rge. |
| Plat No. Twp. Rge. | Plat No. Twp. Rge. | Plat No. Twp. Rge. |

Information From:

F-1-A

County Ravalli

STATE OF MONTANA
STATE ENGINEERS OFFICE
Water Resources Survey

T 8N R 20W Plat No. 9

Farm Checked: Date

Photo No. 2P-40

By

Victor Townsite -

Legal Land Owner Joseph & Louise Chilson Address Victor, Montana

Operator Address

Water is delivered by:— 1. Private System: x 2. Ditch Company; 3. State Project; 4. Federal Project; 5. Irrigation District

If under Ditch Company, Irrigation District, or Government Project, state the number of shares or inches, acre feet, as the case may be in said system

| App. No. Decree No. | NAME OF APPROPRIATOR TO WHOM DECREED | NAME OF STREAM | Date App. Date Priority | Miner's Inches | In Use | NAME OF DITCH (Water Delivered By) | No. | R/F | P/G/S | Present Irr. Acres | Irrigable Acres |
|---|---|---|---|---|---|---|---|---|---|---|---|
| D-1077 | Victor Townsite Co. | Sweathouse Creek | 4-1-73 | 24 | Part | | | | | | |
| | | | 4-1-77 | 120 | | Town Ditch | 1 | R | | x | |

NOTE: R—Denotes Regular Irrigation. F—Flood Irrigation. P—Water diverted by means of pumping. G—Water diverted by gravity. S—Stored Water.

Condition of System Fair Topography Bench River Basin

Adequate Supply: Yes x No Explain

Remarks x Small tracts - No break-down on individual acreage. (See form on Victor Townsite for total acreage)

| Also in: Plat No. | Twp. | Rge. | Plat No. | Twp. | Rge. | Plat No. | Twp. | Rge. |
|---|---|---|---|---|---|---|---|---|
| Plat No. | Twp. | Rge. | Plat No. | Twp. | Rge. | Plat No. | Twp. | Rge. |

Information From:

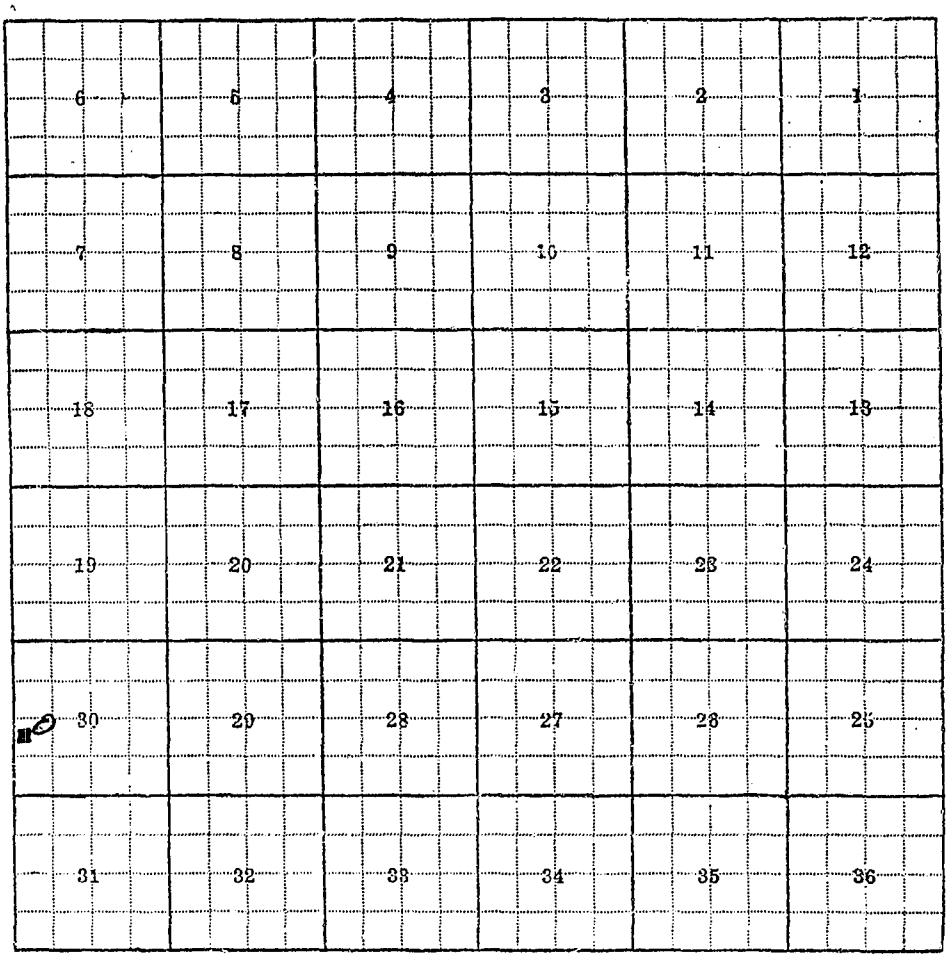
6
5
4
3
2
1
7
8
9
10
11
12
18
17
16
15
14
13
19
20
21
22
23
24
30
29
28
27
26
25
31
32
33
34
35
36

30-0

F-1-A

County Ravalli

STATE OF MONTANA
STATE ENGINEERS OFFICE
Water Resources Survey

T 8N R 20W Plat No. 9

Farm Checked: Date

Photo No. 2P-40

By

Legal Land Owner Victor Townsite - Blk 1 Arch Christy Address Victor, Montana

Operator Address

Water is delivered by:— 1. Private System; X 2. Ditch Company; 3. State Project; 4. Federal Project; 5. Irrigation District

If under Ditch Company, Irrigation District, or Government Project, state the number of shares or inches, acre feet, as the case may be in said system

| App. No. Decree No. | NAME OF APPROPRIATOR TO WHOM DECREED | NAME OF STREAM | Date App. Date Priority | Miner's Inches | In Use | NAME OF DITCH (Water Delivered By) | No. | R/F | P/G/S | Present Irr. Acres | Irrigable Acres |
|---|---|---|---|---|---|---|---|---|---|---|---|
| D-1037 | Victor Townsite Co. | Sweathouse Creek | 4-1-73 | 21 | Part | | | | | | |
| | | | 4-1-77 | 123 | | Town Ditch | 1 | R | | | x |

NOTE: R—Denotes Regular Irrigation. F—Flood Irrigation. P—Water diverted by means of pumping. G—Water diverted by gravity. S—Stored Water.

Condition of System Fair Topography Bench River Basin

Adequate Supply: Yes X No Explain

Remarks X Small tracts - No break-down on individual acreage. (See form on Victor Townsite for total acreage)

| Also in: Plat No. Twp. Rge. | Plat No. Twp. Rge. | Plat No. Twp. Rge. |
|---|---|---|
| Plat No. Twp. Rge. | Plat No. Twp. Rge. | Plat No. Twp. Rge. |

Information From:

F-1-A

County Ravalli

STATE OF MONTANA
STATE ENGINEERS OFFICE
Water Resources Survey

T. 8N R. 20W Plat No. 9

Farm Checked: Date

Photo No. 2P-40

By

Legal Land Owner Victor Townsite - Blk 10 J. A. & Emma Conner Address Victor, Montana

Operator Address

Water is deliverd by:— 1. Private System; X 2. Ditch Company; 3. State Project; 4. Federal Project; 5. Irrigation District

If under Ditch Company, Irrigation District, or Government Project, state the number of shares or inches, acre feet, as the case may be in said system

| App. No. Decree No. | NAME OF APPROPRIATOR TO WHOM DECREED | NAME OF STREAM | Date App. Date Priority | Miner's Inches | In Use | NAME OF DITCH (Water Delivered By) | No. | R/F | P/G/S | Present Irr. Acres | Irrigable Acres |
|---|---|---|---|---|---|---|---|---|---|---|---|
| D-1037 | Victor Townsite Co. | Sweathouse Creek | 4-1-73 | 21 | ~~Part~~ | | | | | | |
| | | | 4-1-77 | 123 | | Blake-Town Ditch | 1 | R | | x | |

NOTE: R—Denotes Regular Irrigation. F—Flood Irrigation. P—Water diverted by means of pumping. G—Water diverted by gravity. S—Stored Water.

Condition of System Fair Topography Bench River Basin

Adequate Supply: Yes x No Explain

Remarks x Small tracts - No break-down on individual acreage. (See form on Victor Townsite for total acreage)

| | | |
|---|---|---|
| Also in: Plat No. Twp. Rge. | Plat No. Twp. Rge. | Plat No. Twp. Rge. |
| Plat No. Twp. Rge. | Plat No. Twp. Rge. | Plat No. Twp. Rge. |

Information From:

F-1-A

County ..Ravalli.....

Farm Checked: Date.....

By .....

**STATE OF MONTANA**
**STATE ENGINEERS OFFICE**
**Water Resources Survey**

T..8N..R..20W Plat No.....9.....

Photo No.....2P-40.....

Legal Land Owner .....Victor Townsite - Blk 1 Arthur Cowan..... Address .....Victor, Montana.....

Operator ..... Address .....

Water is deliverd by:— 1. Private System; x 2. Ditch Company; 3. State Project; 4. Federal Project; 5. Irrigation District

If under Ditch Company, Irrigation District, or Government Project, state the number of shares or inches, acre feet, as the case may be in said system .....

| App. No, Decree No. | NAME OF APPROPRIATOR TO WHOM DECREED | NAME OF STREAM | Date App. Date Priority | Miner's Inches | In Use | NAME OF DITCH (Water Delivered By) | No. | R/F | P/G/S | Present Irr. Acres | Irrigable Acres |
|---|---|---|---|---|---|---|---|---|---|---|---|
| D-1037 | Victor Townsite Co. | Sweathouse Creek | 4-1-73 | 21 | Part | | | | | | |
| | | | 4-1-77 | 123 | | Town Ditch | 1 | R | | | x |

NOTE: R—Denotes Regular Irrigation. F—Flood Irrigation. P—Water diverted by means of pumping. G—Water diverted by gravity. S—Stored Water.

Condition of System .....Fair..... Topography .....Bench..... River Basin .....

Adequate Supply: Yes...x..... No..... Explain .....

Remarks ...x...Small tracts.--No break-down on individual acreage.....(See form on Victor Townsite for total acreage)

Also in: Plat No..... Twp..... Rge..... | Plat No..... Twp..... Rge..... | Plat No..... Twp..... Rge.....
Plat No..... Twp..... Rge..... | Plat No..... Twp..... Rge..... | Plat No..... Twp..... Rge.....

Information From:

F-1-A

County Ravalli

STATE OF MONTANA
STATE ENGINEERS OFFICE
Water Resources Survey

T. 8N. R. 20W Plat No. 9

Farm Checked: Date

Photo No. 2P-40

By

Legal Land Owner Victor Townsite - Blk 2 Margaret E. Cramer et al Address Victor, Montana

Operator Address

Water is deliverd by:— 1. Private System; x 2. Ditch Company; 3. State Project; 4. Federal Project; 5. Irrigation District

If under Ditch Company, Irrigation District, or Government Project, state the number of shares or inches, acre feet, as the case may be in said system

| App. No. Decree No. | NAME OF APPROPRIATOR TO WHOM DECREED | NAME OF STREAM | Date App. Date Priority | Miner's Inches | In Use | NAME OF DITCH (Water Delivered By) | No. | R/F | P/G/S | Present Irr. Acres | Irrigable Acres |
|---|---|---|---|---|---|---|---|---|---|---|---|
| D-1037 | Victor Townsite Co. | Sweathouse Creek | 4-1-73 | 21 | Part | | | | | | |
| | | | 4-1-77 | 123 | | Town Ditch | 1 | R | | x | |

NOTE: R—Denotes Regular Irrigation. F—Flood Irrigation. P—Water diverted by means of pumping. G—Water diverted by gravity. S—Stored Water.

Condition of System Fair Topography Bench River Basin

Adequate Supply: Yes x No Explain

Remarks x Small tracts - No break-down on individual acreage. (See form on Victor Townsite for total acreage)

| Also in: Plat No. | Twp. | Rge. | Plat No. | Twp. | Rge. | Plat No. | Twp. | Rge. |
|---|---|---|---|---|---|---|---|---|
| Plat No. | Twp. | Rge. | Plat No. | Twp. | Rge. | Plat No. | Twp. | Rge. |

Information From:

F-1-A

County Ravalli

STATE OF MONTANA
STATE ENGINEERS OFFICE
Water Resources Survey

T. 8N R. 20W Plat No. 9

Farm Checked: Date.....

Photo No. 2P-40

By .....

Legal Land Owner Victor Townsite - Blk 6 Evelyn Curry Address Victor, Montana

Operator ..... Address .....

Water is deliverd by:— 1. Private System;X 2. Ditch Company; 3. State Project; 4. Federal Project; 5. Irrigation District

If under Ditch Company, Irrigation District, or Government Project, state the number of shares or inches, acre feet, as the case may be in said system .....

| App. No. Decree No. | NAME OF APPROPRIATOR TO WHOM DECREED | NAME OF STREAM | Date App. Date Priority | Miner's Inches | In Use | NAME OF DITCH (Water Delivered By) | No. | R/F | P/G/S | Present Irr. Acres | Irrigable Acres |
|---|---|---|---|---|---|---|---|---|---|---|---|
| D-1037 | Victor Townsite Co. | Sweathouse Creek | 4-1-73 | 21 | Part | | | | | | |
| | | | 4-1-77 | 123 | | Town Ditch | 1 | R | | | x |

NOTE: R—Denotes Regular Irrigation. F—Flood Irrigation. P—Water diverted by means of pumping. G—Water diverted by gravity. S—Stored Water.

Condition of System Fair Topography Bench River Basin .....

Adequate Supply: Yes x No..... Explain .....

Remarks x Small tracts - No break-down on individual acreage. (See form on Victor Townsite for total acreage.)

| | | |
|---|---|---|
| Also in: Plat No..... Twp..... Rge..... | Plat No..... Twp..... Rge..... | Plat No..... Twp..... Rge..... |
| Plat No..... Twp..... Rge..... | Plat No..... Twp..... Rge..... | Plat No..... Twp..... Rge..... |

Information From:

.....

F-1-A

County Ravalli

STATE OF MONTANA
STATE ENGINEERS OFFICE
Water Resources Survey

T 8N R 20W Plat No. 9

Farm Checked: Date

Photo No. 2P-40

By

Victor Townsite - Blk 18

Legal Land Owner Levi Ess et al Address Victor, Montana

Operator Address

Water is deliverd by:— 1. Private System; X 2. Ditch Company; 3. State Project; 4. Federal Project; 5. Irrigation District

If under Ditch Company, Irrigation District, or Government Project, state the number of shares or inches, acre feet, as the case may be in said system

| App. No. Decree No. | NAME OF APPROPRIATOR TO WHOM DECREED | NAME OF STREAM | Date App. Date Priority | Miner's Inches | In Use | NAME OF DITCH (Water Delivered By) | No. | R/F | P/G/S | Present Irr. Acres | Irrigable Acres |
|---|---|---|---|---|---|---|---|---|---|---|---|
| D-1037 | Victor Townsite Co. | Sweathouse Creek | 4-1-73 | 21 | Part | | | | | | |
| | | | 4-1-77 | 123 | | Blake-Town Ditch | 1 | R | | x | |

NOTE: R—Denotes Regular Irrigation. F—Flood Irrigation. P—Water diverted by means of pumping. G—Water diverted by gravity. S—Stored Water.

Condition of System Fair Topography Bench River Basin

Adequate Supply: Yes x No Explain

Remarks x Small tracts - No break-down on individual acreage. (See form on Victor Townsite for total acreage)

| Also in: | Plat No. | Twp. | Rge. | Plat No. | Twp. | Rge. | Plat No. | Twp. | Rge. |
|---|---|---|---|---|---|---|---|---|---|
| | Plat No. | Twp. | Rge. | Plat No. | Twp. | Rge. | Plat No. | Twp. | Rge. |

Information From:

F-1-A

County ....Ravalli.....

STATE OF MONTANA
STATE ENGINEERS OFFICE
Water Resources Survey

T..8N....R....20W. Plat No.....9.....

Farm Checked: Date.....

Photo No....2P-40.....

By .....

Legal Land Owner .....Victor Townsite - Blk 17 Ellen Fifield..... Address .....Victor, Montana.....

Operator ..... Address .....

Water is deliverd by:— 1. Private System; X 2. Ditch Company; 3. State Project; 4. Federal Project; 5. Irrigation District

If under Ditch Company, Irrigation District, or Government Project, state the number of shares or inches, acre feet, as the case may be in said system .....

| App. No. Decree No. | NAME OF APPROPRIATOR TO WHOM DECREED | NAME OF STREAM | Date App. Date Priority | Miner's Inches | In Use | NAME OF DITCH (Water Delivered By) | No. | R/F | P/G/S | Present Irr. Acres | Irrigable Acres |
|---|---|---|---|---|---|---|---|---|---|---|---|
| D-1037 | Victor Townsite Co. | Sweathouse Creek | 4-1-73 | 21 | Part | | | | | | |
| | | | 4-1-77 | 123 | | Blake-Town Ditch | 1 | R | | x | x |

NOTE: R—Denotes Regular Irrigation. F—Flood Irrigation. P—Water diverted by means of pumping. G—Water diverted by gravity. S—Stored Water.

Condition of System ....Fair..... Topography .....Bench..... River Basin .....

Adequate Supply: Yes...X..... No..... Explain .....

Remarks ...x Small tracts - No breakdown on individual acreage. (See form on Victor Townsite for total acreage.)

Also in: Plat No..... Twp..... Rge..... | Plat No..... Twp..... Rge..... | Plat No..... Twp..... Rge.....
Plat No..... Twp..... Rge..... | Plat No..... Twp..... Rge..... | Plat No..... Twp..... Rge.....

Information From:

F-1-A

County Ravalli

STATE OF MONTANA
STATE ENGINEERS OFFICE
Water Resources Survey

T 8N R 20W Plat No. 9

Farm Checked: Date

Photo No. 2P-40

By

Legal Land Owner Victor Townsite - Blk 17 Henry & Ruth Fifield Address Victor, Montana

Operator Address

Water is deliverd by:— 1. Private System; X 2. Ditch Company; 3. State Project; 4. Federal Project; 5. Irrigation District

If under Ditch Company, Irrigation District, or Government Project, state the number of shares or inches, acre feet, as the case may be in said system

| App. No. Decree No. | NAME OF APPROPRIATOR TO WHOM DECREED | NAME OF STREAM | Date App. Date Priority | Miner's Inches | In Use | NAME OF DITCH (Water Delivered By) | No. | R/F | P/G/S | Present Irr. Acres | Irrigable Acres |
|---|---|---|---|---|---|---|---|---|---|---|---|
| D-1037 | Victor Townsite Co. | Sweathouse Creek | 4-1-73 | 21 | Part | | | | | | |
| | | | 4-1-77 | 123 | | Blake-Town Ditch | 1 | R | | | x |

NOTE: R—Denotes Regular Irrigation. F—Flood Irrigation. P—Water diverted by means of pumping. G—Water diverted by gravity. S—Stored Water.

Condition of System Fair Topography Bench River Basin

Adequate Supply: Yes x No Explain

Remarks x Small tracts - No breakdown or individual acreage. (See form on Victor Townsite for total acreage)

| Also in: Plat No. Twp. Rge. | Plat No. Twp. Rge. | Plat No. Twp. Rge. |
|---|---|---|
| Plat No. Twp. Rge. | Plat No. Twp. Rge. | Plat No. Twp. Rge. |

Information From:

F-1-A

County Ravalli

STATE OF MONTANA
STATE ENGINEERS OFFICE
Water Resources Survey

T 8N R 20W Plat No. 9

Farm Checked: Date

Photo No. 2P-40

By

Legal Land Owner Victor Townsite - Blk 6 Theodore Garrard Address Victor, Montana

Operator Address

Water is deliverd by:— 1. Private System; x 2. Ditch Company; 3. State Project; 4. Federal Project; 5. Irrigation District

If under Ditch Company, Irrigation District, or Government Project, state the number of shares or inches, acre feet, as the case may be in said system

| App. No. Decree No. | NAME OF APPROPRIATOR TO WHOM DECREED | NAME OF STREAM | Date App. Date Priority | Miner's Inches | In Use | NAME OF DITCH (Water Delivered By) | No. | R/F | P/G/S | Present Irr. Acres | Irrigable Acres |
|---|---|---|---|---|---|---|---|---|---|---|---|
| D-1037 | Victor Townsite Co. | Sweathouse Creek | 4-1-73 | 21 | Part | | | | | | |
| | | | 4-1-77 | 123 | | Town Ditch | 1 | R | | | x |

NOTE: R—Denotes Regular Irrigation. F—Flood Irrigation. P—Water diverted by means of pumping. G—Water diverted by gravity. S—Stored Water.

Condition of System Fair Topography Bench River Basin

Adequate Supply: Yes x No Explain

Remarks x Small tr No break-down on individual acreage. (See form on Victor Townsite for total acreage)

| Also in: Plat No. Twp. Rge. | Plat No. Twp. Rge. | Plat No. Twp. Rge. |
|---|---|---|
| Plat No. Twp. Rge. | Plat No. Twp. Rge. | Plat No. Twp. Rge. |

Information From:

F-1-A

County Ravalli

STATE OF MONTANA
STATE ENGINEERS OFFICE
Water Resources Survey

T 8N R 20W Plat No 9

Farm Checked: Date

Photo No 2P-40

By

Victor Townsite - Blk 3

Legal Land Owner H. C. Geery Address Victor, Montana

Operator Address

Water is deliverd by:— 1. Private System; X 2. Ditch Company; 3. State Project; 4. Federal Project; 5. Irrigation District

If under Ditch Company, Irrigation District, or Government Project, state the number of shares or inches, acre feet, as the case may be in said system

| App. No. Decree No. | NAME OF APPROPRIATOR TO WHOM DECREED | NAME OF STREAM | Date App. Date Priority | Miner's Inches | In Use | NAME OF DITCH (Water Delivered By) | No. | R/F | P/G/S | Present Irr. Acres | Irrigable Acres |
|---|---|---|---|---|---|---|---|---|---|---|---|
| D-1037 | Victor Townsite Co. | Sweathouse Creek | 4-1-73 | 21 | Part | | | | | | |
| | | | 4-1-77 | 123 | | Town Ditch | 1 | R | | x | |

NOTE: R—Denotes Regular Irrigation. F—Flood Irrigation. P—Water diverted by means of pumping. G—Water diverted by gravity. S—Stored Water.

Condition of System Fair Topography Bench River Basin

Adequate Supply: Yes x No Explain

Remarks x Small tracts - No break-down on individual acreage. (See form on Victor Townsite for total acreage)

Also in: Plat No. Twp. Rge. | Plat No. Twp. Rge. | Plat No. Twp. Rge.
Plat No. Twp. Rge. | Plat No. Twp. Rge. | Plat No. Twp. Rge.

Information From:

F-1-A

County Ravalli

Farm Checked: Date

By

STATE OF MONTANA
STATE ENGINEERS OFFICE
Water Resources Survey

T 8N R 20W Plat No 9

Photo No 2P-40

Legal Land Owner Victor Townsite - Blk 6 M. L. & Emma Gould

Address Victor, Montana

Operator

Address

Water is delivered by:— 1. Private System; X 2. Ditch Company; 3. State Project; 4. Federal Project; 5. Irrigation District

If under Ditch Company, Irrigation District, or Government Project, state the number of shares or inches, acre feet, as the case may be in said system

| App. No. Decree No. | NAME OF APPROPRIATOR TO WHOM DECREED | NAME OF STREAM | Date App. Date Priority | Miner's Inches | In Use | NAME OF DITCH (Water Delivered By) | No. | R/F | F/G/S | Present Irr. Acres | Irrigable Acres |
|---|---|---|---|---|---|---|---|---|---|---|---|
| D-1037 | Victor Townsite Co. | Sweathouse Creek | 4-1-73 | 21 | Part | | | | | | |
| | | | 4-1-77 | 123 | | Town Ditch | 1 | R | | x | |

NOTE: R—Denotes Regular Irrigation. F—Flood Irrigation. P—Water diverted by means of pumping. G—Water diverted by gravity. S—Stored Water.

Condition of System ... Fair Topography Bench River Basin

Adequate Supply: Yes x No Explain

Remarks x Small tracts - No break-down on individual acreage. (See form on Victor Townsite for total acreage.)

| Also in: | | | | | | | | | |
|---|---|---|---|---|---|---|---|---|---|
| Plat No. 2 | Twp. 10N | Rge. 20W | Plat No. 9 | Twp. 8N | Rge. 20W | Plat No. | Twp. | Rge. |
| Plat No. 8 | Twp. 9N | Rge. 21W | Plat No. | Twp. | Rge. | Plat No. | Twp. | Rge. |

Information From:

F-1-A

County Ravalli

Farm Checked: Date

By

**STATE OF MONTANA**
**STATE ENGINEERS OFFICE**
**Water Resources Survey**

T. 8N R. 20W Plat No. 9

Photo No. 2P-40

Legal Land Owner Victor Townsite - Nellie Greery

Address Victor, Montana

Operator

Address

Water is deliverd by:— 1. Private System; x 2. Ditch Company; 3. State Project; 4. Federal Project; 5. Irrigation District

If under Ditch Company, Irrigation District, or Government Project, state the number of shares or inches, acre feet, as the case may be in said system

| App. No. Decree No. | NAME OF APPROPRIATOR TO WHOM DECREED | NAME OF STREAM | Date App. Date Priority | Miner's Inches | In Use | NAME OF DITCH (Water Delivered By) | No. | R/F | P/G/S | Present Irr. Acres | Irrigable Acres |
|---|---|---|---|---|---|---|---|---|---|---|---|
| D-1037 | Victor Townsite Co. | Sweathouse Creek | 4-1-73 | 21 | Part | | | | | | |
| | | | 4-1-77 | 123 | | Town Ditch | 1 | R | | x | |

NOTE: R—Denotes Regular Irrigation. F—Flood Irrigation. P—Water diverted by means of pumping. G—Water diverted by gravity. S—Stored Water.

Condition of System Fair Topography Bench River Basin

Adequate Supply: Yes x No Explain

Remarks x Small tracts - No break-down on individual acreage. (See form on Victor Townsite for total acreage)

| | | |
|---|---|---|
| Also in: Plat No. Twp. Rge. | Plat No. Twp. Rge. | Plat No. Twp. Rge. |
| Plat No. Twp. Rge. | Plat No. Twp. Rge. | Plat No. Twp. Rge. |

Information From:


6
5
4
3
2
1
7
8
9
10
11
12
18
17
16
15
14
13
19
20
21
22
23
24
30
29
28
27
26
25
31
32
33
34
35
36

30-N

F-1-A

County Ravalli

Farm Checked: Date

By

T 8N R 20W Plat No. 9

Photo No. 2P-40

STATE OF MONTANA
STATE ENGINEERS OFFICE
Water Resources Survey

Legal Land Owner Victor Townsite - Blk 1 Noah Gregg Address Victor, Montana

Operator Address

Water is deliverd by:— 1. Private System; X 2. Ditch Company; 3. State Project; 4. Federal Project; 5. Irrigation District

If under Ditch Company, Irrigation District, or Government Project, state the number of shares or inches, acre feet, as the case may be in said system

| App. No. Decree No. | NAME OF APPROPRIATOR TO WHOM DECREED | NAME OF STREAM | Date App. Date Priority | Miner's Inches | In Use | NAME OF DITCH (Water Delivered By) | No. | R/F | P/G/S | Present Irr. Acres | Irrigable Acres |
|---|---|---|---|---|---|---|---|---|---|---|---|
| D-1037 | Victor Townsite Co. | Sweathouse Creek | 4-1-73 | 21 | Part | Town Ditch | 1 | R | | | x |
| | | | 4-1-77 | 123 | | | | | | | |

NOTE: R—Denotes Regular Irrigation. F—Flood Irrigation. P—Water diverted by means of pumping. G—Water diverted by gravity. S—Stored Water.

Condition of System Fair Topography Bench River Basin

Adequate Supply: Yes X No Explain

Remarks x Small tracts - No break-down on individual acreage. (See form on Victor Townsite for total acreage.)

| Also in: Plat No. Twp. Rge. | Plat No. Twp. Rge. | Plat No. Twp. Rge. |
|---|---|---|
| Plat No. Twp. Rge. | Plat No. Twp. Rge. | Plat No. Twp. Rge. |

Information From:

F-1-A

County Ravalli

STATE OF MONTANA
STATE ENGINEERS OFFICE
Water Resources Survey

T 8N R 20W Plat No. 9

Farm Checked: Date

Photo No. 2P-40

By

Legal Land Owner Victor Townsite - Blk 6 H. C. Groff Address Victor, Montana

Operator Address

Water is deliverd by:— 1. Private System; X 2. Ditch Company; 3. State Project; 4. Federal Project; 5. Irrigation District

If under Ditch Company, Irrigation District, or Government Project, state the number of shares or inches, acre feet, as the case may be in said system

| App. No. Decree No. | NAME OF APPROPRIATOR TO WHOM DECREED | NAME OF STREAM | Date App. Date Priority | Miner's Inches | In Use | NAME OF DITCH (Water Delivered By) | No. | R/F | P/G/S | Present Irr. Acres | Irrigable Acres |
|---|---|---|---|---|---|---|---|---|---|---|---|
| D-1037 | Victor Townsite Co. | Sweathouse Creek | 4-1-73 | 21 | Part | | | | | | |
| | | | 4-1-77 | 123 | | Town Ditch | 1 | R | | | x |

NOTE: R—Denotes Regular Irrigation. F—Flood Irrigation. P—Water diverted by means of pumping. G—Water diverted by gravity. S—Stored Water.

Condition of System Fair Topography Bench River Basin

Adequate Supply: Yes x No. Explain

Remarks x Small tracts - No break-down on individual acreage. (See form on Victor Townsite for total acreage)

| Also in: Plat No. 8 Twp. 8N Rge. 21W | Plat No. Twp. Rge. | Plat No. Twp. Rge. |
|---|---|---|
| Plat No. Twp. Rge. | Plat No. Twp. Rge. | Plat No. Twp. Rge. |

Information From:

F-1-A

County Ravalli

STATE OF MONTANA
STATE ENGINEERS OFFICE
Water Resources Survey

T. 8N R. 20W Plat No. 9

Farm Checked: Date.....

Photo No. 2P-40

By .....

Victor Townsite - Blk 23

Legal Land Owner Hazel Hackett Address Victor, Montana

Operator ..... Address .....

Water is deliverd by:— 1. Private System; X 2. Ditch Company; 3. State Project; 4. Federal Project; 5. Irrigation District

If under Ditch Company, Irrigation District, or Government Project, state the number of shares or inches, acre feet, as the case may be in said system .....

| App. No. Decree No. | NAME OF APPROPRIATOR TO WHOM DECREED | NAME OF STREAM | Date App. Date Priority | Miner's Inches | In Use | NAME OF DITCH (Water Delivered By) | No. | R/F | P/G/S | Present Irr. Acres | Irrigable Acres |
|---|---|---|---|---|---|---|---|---|---|---|---|
| D-1037 | Victor Townsite Co. | Sweathouse Creek | 4-1-73 | 21 | Part | | | | | | |
| | | | 4-1-77 | 123 | | Town Ditch | 1 | R | | | x |

NOTE: R—Denotes Regular Irrigation. F—Flood Irrigation. P—Water diverted by means of pumping. G—Water diverted by gravity. S—Stored Water.

Condition of System Fair Topography Bench River Basin .....

Adequate Supply: Yes x No..... Explain .....

Remarks x Small tracts - No break-down on individual acreage. (See form on Victor Townsite for total acreage)

| | | |
|---|---|---|
| Also in: Plat No..... Twp..... Rge..... | Plat No..... Twp..... Rge..... | Plat No..... Twp..... Rge..... |
| Plat No..... Twp..... Rge..... | Plat No..... Twp..... Rge..... | Plat No..... Twp..... Rge..... |

Information From:

F-1-A

County Ravalli

STATE OF MONTANA
STATE ENGINEERS OFFICE
Water Resources Survey

T. 8N R. 20W Plat No. 9

Farm Checked: Date

Photo No. 2P-40

By

Victor Townsite - Blk 23

Legal Land Owner J. A. & Dorothy Hackett Address Victor, Montana

Operator Address

Water is deliverd by:— 1. Private System; x 2. Ditch Company; 3. State Project; 4. Federal Project; 5. Irrigation District

If under Ditch Company, Irrigation District, or Government Project, state the number of shares or inches, acre feet, as the case may be in said system

| App. No. Decree No. | NAME OF APPROPRIATOR TO WHOM DECREED | NAME OF STREAM | Date App. Date Priority | Miner's Inches | In Use | NAME OF DITCH (Water Delivered By) | No. | R/F | P/G/S | Present Irr. Acres | Irrigable Acres |
|---|---|---|---|---|---|---|---|---|---|---|---|
| D-1037 | Victor Townsite Co. | Sweathouse Creek | 4-1-73 | 21 | Part | | | | | | |
| | | | 4-1-77 | 123 | | Town Ditch | 1 | R | | | x |

NOTE: R—Denotes Regular Irrigation. F—Flood Irrigation. P—Water diverted by means of pumping. G—Water diverted by gravity. S—Stored Water.

Condition of System Fair Topography Bench River Basin

Adequate Supply: Yes x No Explain

Remarks x Small tracts - No break-down on individual acreage. (See form on Victor Townsite for total acreage)
Also in Home Acres Orchards #3

| Also in: | | | | | | | | | |
|---|---|---|---|---|---|---|---|---|---|
| Plat No. 9 | Twp. 8N | Rge. 20W | Plat No. | Twp. | Rge. | Plat No. | Twp. | Rge. | |
| Plat No. | Twp. | Rge. | Plat No. | Twp. | Rge. | Plat No. | Twp. | Rge. | |

Information From:

F-1-A

County Ravalli

STATE OF MONTANA
STATE ENGINEERS OFFICE
Water Resources Survey

T 8N R 20W Plat No. 9

Farm Checked: Date

Photo No. 2P-40

By

Legal Land Owner Victor Townsite - Blk 21 Theda Hackett Address Victor, Montana

Operator Address

Water is deliverd by:— 1. Private System; X 2. Ditch Company; 3. State Project; 4. Federal Project; 5. Irrigation District

If under Ditch Company, Irrigation District, or Government Project, state the number of shares or inches, acre feet, as the case may be in said system

| App. No. Decree No. | NAME OF APPROPRIATOR TO WHOM DECREED | NAME OF STREAM | Date App. Date Priority | Miner's Inches | In Use | NAME OF DITCH (Water Delivered By) | No. | R/F | P/G/S | Present Irr. Acres | Irrigable Acres |
|---|---|---|---|---|---|---|---|---|---|---|---|
| D-1037 | Victor Townsite Co. | Sweathouse Creek | 4-1-73 | 21 | Part | | | | | | |
| | | | 4-1-77 | 123 | | Town Ditch | 1 | R | | | x |

NOTE: R—Denotes Regular Irrigation. F—Flood Irrigation. P—Water diverted by means of pumping. G—Water diverted by gravity. S—Stored Water.

Condition of System Fair Topography Bench River Basin

Adequate Supply: Yes X No Explain

Remarks x Small tracts - No break-down on individual acreage. (See form on Victor Townsite for total acreage.)

Also in: Plat No. Twp. Rge. | Plat No. Twp. Rge. | Plat No. Twp. Rge.
Plat No. Twp. Rge. | Plat No. Twp. Rge. | Plat No. Twp. Rge.

Information From:

F-1-A

County Ravalli

STATE OF MONTANA
STATE ENGINEERS OFFICE
Water Resources Survey

T 8N R 20W Plat No 9

Farm Checked: Date

Photo No 2P-40

By

Legal Land Owner Victor Townsite - Blk 24 George M. Harris

Address Victor, Montana

Operator

Address

Water is delivered by:— 1. Private System; X 2. Ditch Company; 3. State Project; 4. Federal Project; 5. Irrigation District

*If under Ditch Company, Irrigation District, or Government Project, state the number of shares or inches, acre feet, as the case may be in said system*

| App. No. Decree No. | NAME OF APPROPRIATOR TO WHOM DECREED | NAME OF STREAM | Date App. Date Priority | Miner's Inches | In Use | NAME OF DITCH (Water Delivered By) | No. | R/F | P/G/S | Present Irr. Acres | Irrigable Acres |
|---|---|---|---|---|---|---|---|---|---|---|---|
| D-1037 | Victor Townsite Co. | Sweathouse Creek | 4-1-73 | 21 | Part | | | | | | |
| | | | 4-1-77 | 123 | | Blake-Town Ditch | 1 | R | | x | |

NOTE: R—Denotes Regular Irrigation. F—Flood Irrigation. P—Water diverted by means of pumping. G—Water diverted by gravity. S—Stored Water.

Condition of System Fair Topography Bench River Basin

Adequate Supply: Yes x No Explain

Remarks x Small tracts - No break-down on individual acreage. (See form on Victor Townsite for total acreage.)

| Also in: Plat No. Twp. Rge. | Plat No. Twp. Rge. | Plat No. Twp. Rge. |
|---|---|---|
| Plat No. Twp. Rge. | Plat No. Twp. Rge. | Plat No. Twp. Rge. |

Information From:

F-1-A

County Ravalli

STATE OF MONTANA
STATE ENGINEERS OFFICE
*Water Resources Survey*

T 8N R 20W Plat No 9

Farm Checked: Date

Photo No 2P-40

By

Legal Land Owner Victor Townsite - Blk 23 Ruth Hedberg Address Victor, Montana

Operator Address

Water is deliverd by:— 1. *Private System;* X 2. *Ditch Company;* 3. *State Project;* 4. *Federal Project;* 5. *Irrigation District*

If under Ditch Company, Irrigation District, or Government Project, state the number of shares or inches, acre feet, as the case may be in said system

| App. No. Decree No. | NAME OF APPROPRIATOR TO WHOM DECREED | NAME OF STREAM | Date App. Date Priority | Miner's Inches | In Use | NAME OF DITCH (Water Delivered By) | No. | R/F | P/G/S | Present Irr. Acres | Irrigable Acres |
|---|---|---|---|---|---|---|---|---|---|---|---|
| D-1037 | Victor Townsite Co. | Sweathouse Creek | 4-1-73 | 21 | Part | | | | | | |
| | | | 4-1-77 | 123 | | Town Ditch | 1 | R | | | x |

NOTE: R—Denotes Regular Irrigation. F—Flood Irrigation. P—Water diverted by means of pumping. G—Water diverted by gravity. S—Stored Water.

Condition of System Fair Topography Bench River Basin

Adequate Supply: Yes x No Explain

Remarks x Small tracts - No break-down on individual acreage. (See form on Victor Townsite for total acreage.)

| Also in: Plat No. Twp. Rge. | Plat No. Twp. Rge. | Plat No. Twp. Rge. |
|---|---|---|
| Plat No. Twp. Rge. | Plat No. Twp. Rge. | Plat No. Twp. Rge. |

Information From:

F-1-A

County Ravalli

STATE OF MONTANA
STATE ENGINEERS OFFICE
Water Resources Survey

T 8N R 20W Plat No 9

Farm Checked: Date

Photo No 2R-40

By

Victor Townsite - Blk 25

Legal Land Owner Ben Hette Address Victor, Montana

Operator Address

Water is deliverd by:— 1. Private System; X 2. Ditch Company; 3. State Project; 4. Federal Project; 5. Irrigation District

If under Ditch Company, Irrigation District, or Government Project, state the number of shares or inches, acre feet, as the case may be in said system

| App. No. Decree No. | NAME OF APPROPRIATOR TO WHOM DECREED | NAME OF STREAM | Date App. Date Priority | Miner's Inches | In Use | NAME OF DITCH (Water Delivered By) | No. | R/F | P/G/S | Present Irr. Acres | Irrigable Acres |
|---|---|---|---|---|---|---|---|---|---|---|---|
| D-1037 | Victor Townsite Co. | Sweathouse Creek | 4-1-73 | 21 | Part | | | | | | |
| | | | 4-1-77 | 123 | | Town Ditch | 1 | R | | | x |

NOTE: R—Denotes Regular Irrigation. F—Flood Irrigation. P—Water diverted by means of pumping. G—Water diverted by gravity. S—Stored Water.

Condition of System Fair Topography Bench River Basin

Adequate Supply: Yes x No Explain

Remarks x Small tracts - No break-down on individual acreage. (See form on Victor Townsite for total acreage)

| Also in: Plat No. | Twp. | Rge. | Plat No. | Twp. | Rge. | Plat No. | Twp. | Rge. |
|---|---|---|---|---|---|---|---|---|
| Plat No. | Twp. | Rge. | Plat No. | Twp. | Rge. | Plat No. | Twp. | Rge. |

Information From:

F-1-A

County Ravalli

STATE OF MONTANA
STATE ENGINEERS OFFICE
Water Resources Survey

T. 8N R. 20W Plat No. 9

Farm Checked: Date

Photo No. 2P-40

By

Victor Townsite - Blk 26

Legal Land Owner Willis & Eva Hill Address Victor, Montana

Operator Address

Water is deliverd by:— 1. Private System; x 2. Ditch Company; 3. State Project; 4. Federal Project; 5. Irrigation District

*If under Ditch Company, Irrigation District, or Government Project, state the number of shares or inches, acre feet, as the case may be in said system*

| App. No. Decree No. | NAME OF APPROPRIATOR TO WHOM DECREED | NAME OF STREAM | Date App. Date Priority | Miner's Inches | In Use | NAME OF DITCH (Water Delivered By) | No. | R/F | P/G/S | Present Irr. Acres | Irrigable Acres |
|---|---|---|---|---|---|---|---|---|---|---|---|
| D-1037 | Victor Townsite Co. | Sweathouse Creek | 4-1-73 | 21 | Part | | | | | | |
| | | | 4-1-77 | 123 | | Blake-Town Ditch | 1 | R | | x | |

NOTE: R—Denotes Regular Irrigation. F—Flood Irrigation. P—Water diverted by means of pumping. G—Water diverted by gravity. S—Stored Water.

Condition of System Fair Topography Bench River Basin

Adequate Supply: Yes x No Explain

Remarks x Small tracts - No break-down on individual acreage. (See form on Victor Townsite for total acreage)

| | | |
|---|---|---|
| Also in: Plat No. Twp. Rge. | Plat No. Twp. Rge. | Plat No. Twp. Rge. |
| Plat No. Twp. Rge. | Plat No. Twp. Rge. | Plat No. Twp. Rge. |

Information From:

F-1-A

County Ravalli

STATE OF MONTANA
STATE ENGINEERS OFFICE
Water Resources Survey

T 6N R 20W Plat No. 9

Farm Checked: Date.....

Photo No. 2P-40

By .....

Legal Land Owner Victor Townsite - Blk 12 Harlon & Johnsie Hinman Address Victor, Montana

Operator ..... Address .....

Water is deliverd by:— 1. Private System; X 2. Ditch Company; 3. State Project; 4. Federal Project; 5. Irrigation District

If under Ditch Company, Irrigation District, or Government Project, state the number of shares or inches, acre feet, as the case may be in said system .....

| App. No. Decree No. | NAME OF APPROPRIATOR TO WHOM DECREED | NAME OF STREAM | Date App. Date Priority | Miner's Inches | In Use | NAME OF DITCH (Water Delivered By) | No. | R/F | P/G/S | Present Irr. Acres | Irrigable Acres |
|---|---|---|---|---|---|---|---|---|---|---|---|
| D-1037 | Victor Townsite Co. | Sweathouse Creek | 4-1-75 | 21 | Part | | | | | | |
| | | | 4-1-77 | 123 | | Blake-Town Ditch | 1 | R | | x | |

NOTE: R—Denotes Regular Irrigation. F—Flood Irrigation. P—Water diverted by means of pumping. G—Water diverted by gravity. S—Stored Water.

Condition of System Fair Topography Bench River Basin .....

Adequate Supply: Yes. x No. Explain .....

Remarks x Small tracts - No break-down on individual acreage. (See form on Victor Townsite for total acreage)

| Also in: Plat No. | Twp. | Rge. | Plat No. | Twp. | Rge. | Plat No. | Twp. | Rge. |
|---|---|---|---|---|---|---|---|---|
| Plat No. | Twp. | Rge. | Plat No. | Twp. | Rge. | Plat No. | Twp. | Rge. |

Information From:

F-1-A

County Ravalli

STATE OF MONTANA
STATE ENGINEERS OFFICE
Water Resources Survey

T 8N R 20W Plat No. 9

Farm Checked: Date

Photo No. 2P-40

By

Legal Land Owner Victor Townsite - Blk 23 Inez E. Jensen

Address Victor, Montana

Operator

Address

Water is deliverd by:— 1. Private System; x 2. Ditch Company; 3. State Project; 4. Federal Project; 5. Irrigation District

If under Ditch Company, Irrigation District, or Government Project, state the number of shares or inches, acre feet, as the case may be in said system

| App. No. Decree No. | NAME OF APPROPRIATOR TO WHOM DECREED | NAME OF STREAM | Date App. Date Priority | Miner's Inches | In Use | NAME OF DITCH (Water Delivered By) | No. | R/F | P/G/S | Present Irr. Acres | Irrigable Acres |
|---|---|---|---|---|---|---|---|---|---|---|---|
| D-1037 | Victor Townsite Co. | Sweathouse Creek | 4-1-73 | 21 | Part | | | | | | |
| | | | 4-1-77 | 123 | | Town Ditch | 1 | R | | | x |

NOTE: R—Denotes Regular Irrigation. F—Flood Irrigation. P—Water diverted by means of pumping. G—Water diverted by gravity. S—Stored Water.

Condition of System Fair Topography Bench River Basin

Adequate Supply: Yes x No Explain

Remarks x Small tracts - No break-down on individual acreage. (See form on Victor Townsite for total acreage.)

| Also in: Plat No. Twp. Rge. | Plat No. Twp. Rge. | Plat No. Twp. Rge. |
|---|---|---|
| Plat No. Twp. Rge. | Plat No. Twp. Rge. | Plat No. Twp. Rge. |

Information From:

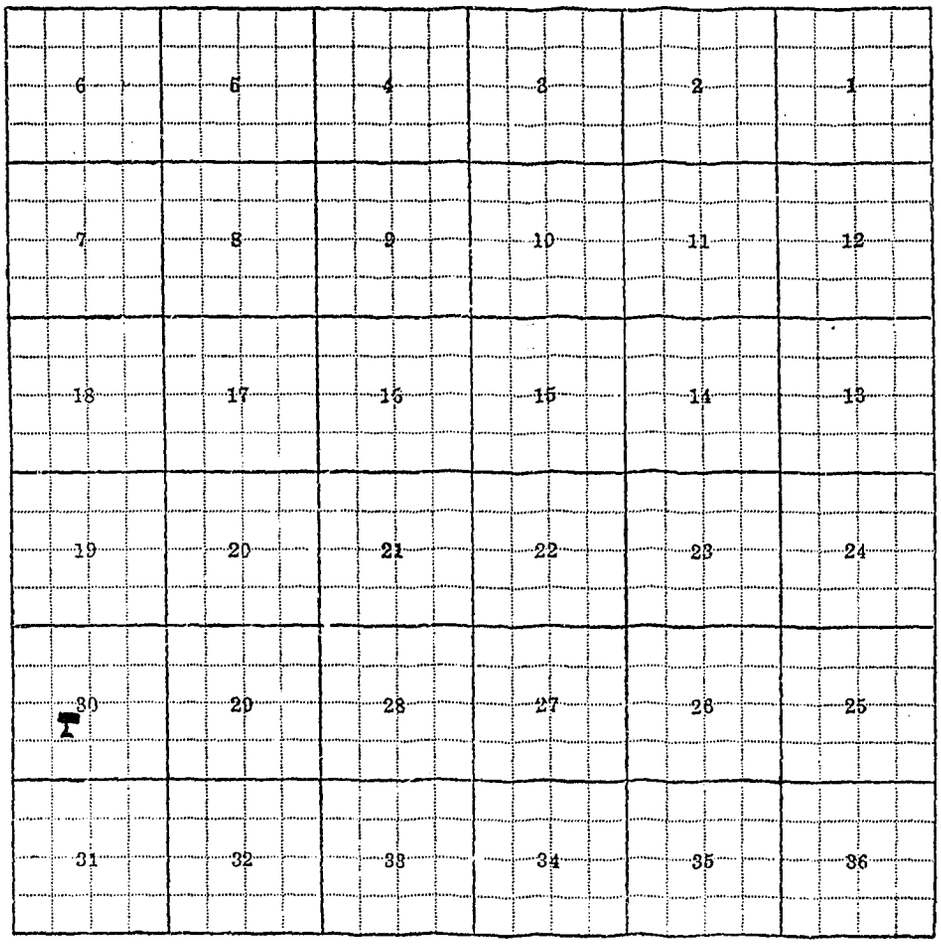
6
5
4
3
2
1
7
8
9
10
11
12
18
17
16
15
14
13
19
20
21
22
23
24
30
29
28
27
26
25
31
32
33
34
35
36

30-L

F-1-A

County Ravalli

STATE OF MONTANA
STATE ENGINEERS OFFICE
Water Resources Survey

T 8N R 20W Plat No. 9

Farm Checked: Date

Photo No. 2P-40

By

Legal Land Owner Victor Townsite - Blk 28 Guy Johnson Address Victor, Montana

Operator Address

Water is deliverd by:-- 1. Private System; x 2. Ditch Company; 3. State Project; 4. Federal Project; 5. Irrigation District

If under Ditch Company, Irrigation District, or Government Project, state the number of shares or inches, acre feet, as the case may be in said system

| App. No. Decree No. | NAME OF APPROPRIATOR TO WHOM DECREED | NAME OF STREAM | Date App. Date Priority | Miner's Inches | In Use | NAME OF DITCH (Water Delivered By) | No. | R/F | P/G/S | Present Irr. Acres | Irrigable Acres |
|---|---|---|---|---|---|---|---|---|---|---|---|
| D-1037 | Victor Townsite Co. | Sweathouse Creek | 4-1-73 | 21 | Part | | | | | | |
| | | | 4-1-77 | 123 | | Blake-Town Ditch | 1 | R | | x | |

NOTE: R—Denotes Regular Irrigation. F—Flood Irrigation. P—Water diverted by means of pumping. G—Water diverted by gravity. S—Stored Water.

Condition of System Fair Topography Bench River Basin

Adequate Supply: Yes x No Explain

Remarks x Small tracts - No break-down on individual acreage. (See form on Victor Townsite for total acreage)

| Also in: Plat No. Twp. Rge. | Plat No. Twp. Rge. | Plat No. Twp. Rge. |
|---|---|---|
| Plat No. Twp. Rge. | Plat No. Twp. Rge. | Plat No. Twp. Rge. |

Information From:

F-1-A

County Ravalli

STATE OF MONTANA

STATE ENGINEERS OFFICE

Water Resources Survey

T. 8N. R. 20W Plat No. 9

Farm Checked: Date.....

Photo No. 2P-40

By .....

Victor Townsite - Blk 18

Legal Land Owner Arda & Kathlyn Jones Address Victor, Montana

Operator ..... Address .....

Water is deliverd by:— 1. Private System; x 2. Ditch Company; 3. State Project; 4. Federal Project; 5. Irrigation District

If under Ditch Company, Irrigation District, or Government Project, state the number of shares or inches, acre feet, as the case may be in said system .....

| App. No, Decree No. | NAME OF APPROPRIATOR TO WHOM DECREED | NAME OF STREAM | Date App. Date Priority | Miner's Inches | In Use | NAME OF DITCH (Water Delivered By) | No. | R/F | P/G/S | Present Irr. Acres | Irrigable Acres |
|---|---|---|---|---|---|---|---|---|---|---|---|
| D-1037 | Victor Townsite Co. | Sweathouse Creek | 4-1-73 | 21 | Part | | | | | | |
| | | | 4-1-77 | 123 | | Blake-Town Ditch | 1 | R | | x | |

NOTE: R—Denotes Regular Irrigation. F—Flood Irrigation. P—Water diverted by means of pumping. G—Water diverted by gravity. S—Stored Water.

Condition of System Fair Topography Bench River Basin .....

Adequate Supply: Yes x No Explain .....

Remarks x Small tracts - No break-down on individual acreage. (See form on Victor Townsite for total acreage)

| Also in: Plat No. | Twp. | Rge. | Plat No. | Twp. | Rge. | Plat No. | Twp. | Rge. |
|---|---|---|---|---|---|---|---|---|
| Plat No. | Twp. | Rge. | Plat No. | Twp. | Rge. | Plat No. | Twp. | Rge. |

Information From:

.....

F-1-A

County Ravalli

STATE OF MONTANA
STATE ENGINEERS OFFICE
Water Resources Survey

T. 8N R. 20W Plat No. 9

Farm Checked: Date

Photo No. 2P-40

By

Legal Land Owner Victor Townsite - Blk 1 Leslie & Blanche Jones Address Victor, Montana

Operator Address

Water is deliverd by:— 1. Private System; X 2. Ditch Company; 3. State Project; 4. Federal Project; 5. Irrigation District

If under Ditch Company, Irrigation District, or Government Project, state the number of shares or inches, acre feet, as the case may be in said system

| App. No. Decree No. | NAME OF APPROPRIATOR TO WHOM DECREED | NAME OF STREAM | Date App. Date Priority | Miner's Inches | In Use | NAME OF DITCH (Water Delivered By) | No. | R/F | P/G/S | Present Irr. Acres | Irrigable Acres |
|---|---|---|---|---|---|---|---|---|---|---|---|
| D-1037 | Victor Townsite Co. | Sweathouse Creek | 4-1-73 | 21 | Part | | | | | | |
| | | | 4-1-77 | 123 | | Town Ditch | 1 | R | | | x |

NOTE: R—Denotes Regular Irrigation. F—Flood Irrigation. P—Water diverted by means of pumping. G—Water diverted by gravity. S—Stored Water.

Condition of System Fair Topography Bench River Basin

Adequate Supply: Yes x No Explain

Remarks x Small tracts - No break-down on individual acreage. (See form on Victor Townsite for total acreage)

| Also in: Plat No. | Twp. | Rge. | Plat No. | Twp. | Rge. | Plat No. | Twp. | Rge. |
|---|---|---|---|---|---|---|---|---|
| Plat No. | Twp. | Rge. | Plat No. | Twp. | Rge. | Plat No. | Twp. | Rge. |

Information From:

F-1-A

County Ravalli

STATE OF MONTANA
STATE ENGINEERS OFFICE
Water Resources Survey

T. 8N R. 20W Plat No. 9

Farm Checked: Date

Photo No

By

Victor Townsite - Blk 5

Legal Land Owner Sam Kittel Address Victor, Montana

Operator Address

Water is deliverd by:— 1. Private System; x 2. Ditch Company; 3. State Project; 4. Federal Project; 5. Irrigation District

If under Ditch Company, Irrigation District, or Government Project, state the number of shares or inches, acre feet, as the case may be in said system

| App. No. Decree No. | NAME OF APPROPRIATOR TO WHOM DECREED | NAME OF STREAM | Date App. Date Priority | Miner's Inches | In Use | NAME OF DITCH (Water Delivered By) | No. | R/F | P/G/S | Present Irr. Acres | Irrigable Acres |
|---|---|---|---|---|---|---|---|---|---|---|---|
| D-1037 | Victor Townsite Co. | Sweathouse Creek | 4-1-73 | 21 | ~~Part~~ | | | | | | |
| | | | 4-1-77 | 123 | | Town Ditch | 1 | R | | | x |

NOTE: R—Denotes Regular Irrigation. F—Flood Irrigation. P—Water diverted by means of pumping. G—Water diverted by gravity. S—Stored Water.

Condition of System Fair Topography Bench River Basin

Adequate Supply: Yes x No Explain

Remarks x Small tracts - No break-down on individual acreage. (See form on Victor Townsite for total acreage)

| Also in: Plat No. Twp. Rge. | Plat No. Twp. Rge. | Plat No. Twp. Rge. |
|---|---|---|
| Plat No. Twp. Rge. | Plat No. Twp. Rge. | Plat No. Twp. Rge. |

Information From:

F-1-A

County Ravalli

STATE OF MONTANA
STATE ENGINEERS OFFICE
Water Resources Survey

T 8N R 20W Plat No 9

Farm Checked: Date

Photo No 2P-40

By

Victor Townsite - Blk 28

Legal Land Owner Albert Klose Address Victor, Montana

Operator Address

Water is deliverd by:— 1. Private System; x 2. Ditch Company; 3. State Project; 4. Federal Project; 5. Irrigation District

*If under Ditch Company, Irrigation District, or Government Project, state the number of shares or inches, acre feet, as the case may be in said system*

| App. No. Decree No. | NAME OF APPROPRIATOR TO WHOM DECREED | NAME OF STREAM | Date App. Date Priority | Miner's Inches | In Use | NAME OF DITCH (Water Delivered By) | No. | R/F | P/G/S | Present Irr. Acres | Irrigable Acres |
|---|---|---|---|---|---|---|---|---|---|---|---|
| D-1037 | Victor Townsite Co. | Sweathouse Creek | 4-1-73 | 21 | Part | | | | | | |
| | | | 4-1-77 | 123 | | Blake-Town Ditch | 1 | R | | x | |

NOTE: R—Denotes Regular Irrigation. F—Flood Irrigation. P—Water diverted by means of pumping. G—Water diverted by gravity. S—Stored Water.

Condition of System Fair Topography Bench River Basin

Adequate Supply: Yes x No Explain

Remarks x Small tracts - No break-down on individual acreage. (See form on Victor Townsite for total acreage)

| Also in: | | | | | | | | |
|---|---|---|---|---|---|---|---|---|
| Plat No | Twp | Rge | Plat No | Twp | Rge | Plat No | Twp | Rge |
| Plat No | Twp | Rge | Plat No | Twp | Rge | Plat No | Twp | Rge |

Information From:

F-1-A

County ..Ravalli.....

Farm Checked: Date.....

By .....

**STATE OF MONTANA**
**STATE ENGINEERS OFFICE**
**Water Resources Survey**

T....8N....R.....20W Plat No.....9....

Photo No..2P-40.....

Victor Townsite - Blk 3

Legal Land Owner .....Mae Kuhaneck..... Address .....Victor, Montana.....

Operator ..... Address .....

Water is deliverd by:— 1. Private System; X 2. Ditch Company; 3. State Project; 4. Federal Project; 5. Irrigation District

If under Ditch Company, Irrigation District, or Government Project, state the number of shares or inches, acre feet, as the case may be in said system .....

| App. No. Decree No. | NAME OF APPROPRIATOR TO WHOM DECREED | NAME OF STREAM | Date App. Date Priority | Miner's Inches | In Use | NAME OF DITCH (Water Delivered By) | No. | R/F | P/G/S | Present Irr. Acres | Irrigable Acres |
|---|---|---|---|---|---|---|---|---|---|---|---|
| D-1037 | Victor Townsite Co. | Sweathouse Creek | 4-1-73 | 21 | Part | | | | | | |
| | | | 4-1-77 | 123 | | Town Ditch | 1 | R | | | x |

NOTE: R—Denotes Regular Irrigation. F—Flood Irrigation. P—Water diverted by means of pumping. G—Water diverted by gravity. S—Stored Water.

Condition of System .....Fair..... Topography .....Bench..... River Basin .....

Adequate Supply: Yes...x..... No..... Explain .....

Remarks ...x...Small tracts - No break-down on individual acreage.....(See farm on Victor Townsite for total acreage)

Also in: Plat No..... Twp..... Rge..... | Plat No..... Twp..... Rge..... | Plat No..... Twp..... Rge.....
Plat No..... Twp..... Rge..... | Plat No..... Twp..... Rge..... | Plat No..... Twp..... Rge.....

Information From:

F-1-A

County Ravalli

Farm Checked: Date

By

STATE OF MONTANA
STATE ENGINEERS OFFICE
Water Resources Survey

T 8N R 20W Plat No. 9

Photo No. 2P-40

Legal Land Owner Victor Townsite - Monterey Leach et al Address Victor, Montana

Operator Address

Water is deliverd by:— 1. Private System; X 2. Ditch Company; 3. State Project; 4. Federal Project; 5. Irrigation District

If under Ditch Company, Irrigation District, or Government Project, state the number of shares or inches, acre feet, as the case may be in said system

| App. No. Decree No. | NAME OF APPROPRIATOR TO WHOM DECREED | NAME OF STREAM | Date App. Date Priority | Miner's Inches | In Use | NAME OF DITCH (Water Delivered By) | No. | R/F | P/G/S | Present Irr. Acres | Irrigable Acres |
|---|---|---|---|---|---|---|---|---|---|---|---|
| D-1037 | Victor Townsite Co. | Sweathouse Creek | 4-1-73 | 21 | Part | | | | | | |
| | | | 4-1-77 | 123 | | Blake-Town Ditch | 1 | R | | x | |

NOTE: R—Denotes Regular Irrigation. F—Flood Irrigation. P—Water diverted by means of pumping. G—Water diverted by gravity. S—Stored Water.

Condition of System Fair Topography Bench River Basin

Adequate Supply: Yes x No Explain

Remarks x Small tracts - No breakdown on individual acreage. (See form on Victor Townsite for total acreage)

| Also in: Plat No. | Twp. | Rge. | Plat No. | Twp. | Rge. | Plat No. | Twp. | Rge. |
|---|---|---|---|---|---|---|---|---|
| Plat No. | Twp. | Rge. | Plat No. | Twp. | Rge. | Plat No. | Twp. | Rge. |

Information From:


6
5
4
3
2
1
7
8
9
10
11
12
18
17
16
15
14
13
19
20
21
22
23
24
30
29
28
27
26
25
31
32
33
34
35
36

30-R

F-1-A

County Ravalli

STATE OF MONTANA
STATE ENGINEERS OFFICE
Water Resources Survey

T. 8N R. 20W Plat No. 9

Farm Checked: Date.....

Photo No. 2P-40

By .....

Victor Townsite- Blk 28

Legal Land Owner ... Jane Leftwich ... Address ... Victor, Montana

Operator ..... Address .....

Water is deliverd by:— 1. Private System; x 2. Ditch Company; 3. State Project; 4. Federal Project; 5. Irrigation District

If under Ditch Company, Irrigation District, or Government Project, state the number of shares or inches, acre feet, as the case may be in said system .....

| App. No. Decree No. | NAME OF APPROPRIATOR TO WHOM DECREED | NAME OF STREAM | Date App. Date Priority | Miner's Inches | In Use | NAME OF DITCH (Water Delivered By) | No. | R/F | P/G/S | Present Irr. Acres | Irrigable Acres |
|---|---|---|---|---|---|---|---|---|---|---|---|
| D-1037 | Victor Townsite Co. | Sweathouse Creek | 4-1-73 | 21 | Part | | | | | | |
| | | | 4-1-77 | 123 | | Blake-Town Ditch | 1 | R | | x | |

NOTE: R—Denotes Regular Irrigation. F—Flood Irrigation. P—Water diverted by means of pumping. G—Water diverted by gravity. S—Stored Water.

Condition of System ... Fair ... Topography ... Bench ... River Basin .....

Adequate Supply: Yes x ... No ... Explain .....

Remarks x Small tracts - No break-down on individual acreage. (See form on Victor Townsite for total acreage)

| Also in: Plat No. ... Twp. ... Rge. ... | Plat No. ... Twp. ... Rge. ... | Plat No. ... Twp. ... Rge. ... |
|---|---|---|
| Plat No. ... Twp. ... Rge. ... | Plat No. ... Twp. ... Rge. ... | Plat No. ... Twp. ... Rge. ... |

Information From:

F-1-A

County Ravalli

**STATE OF MONTANA**
**STATE ENGINEERS OFFICE**
**Water Resources Survey**

T 8N R 20W Plat No 9

Farm Checked: Date

Photo No 2P-40

By

Legal Land Owner Victor Townsite - Blk 6 Mack May Address Victor, Montana

Operator Address

Water is deliverd by:— 1. Private System; X 2. Ditch Company; 3. State Project; 4. Federal Project; 5. Irrigation District

If under Ditch Company, Irrigation District, or Government Project, state the number of shares or inches, acre feet, as the case may be in said system

| App. No. Decree No. | NAME OF APPROPRIATOR TO WHOM DECREED | NAME OF STREAM | Date App. Date Priority | Miner's Inches | In Use | NAME OF DITCH (Water Delivered By) | No. | R/F | P/G/S | Present Irr. Acres | Irrigable Acres |
|---|---|---|---|---|---|---|---|---|---|---|---|
| D-1037 | Victor Townsite Co. | Sweathouse Creek | 4-1-73 | 21 | Part | | | | | | |
| | | | 4-1-77 | 123 | | Town Ditch | 1 | R | | | x |

NOTE: R—Denotes Regular Irrigation. F—Flood Irrigation. P—Water diverted by means of pumping. G—Water diverted by gravity. S—Stored Water.

Condition of System Fair Topography Bench River Basin

Adequate Supply: Yes x No Explain

Remarks x Small tracts - No break-down on individual acreage. (See form on Victor Townsite for total acreage.)

| | | |
|---|---|---|
| Also in: Plat No Twp Rge | Plat No Twp Rge | Plat No Twp Rge |
| Plat No Twp Rge | Plat No Twp Rge | Plat No Twp Rge |

*Information From:*

F-1-A

County Ravalli

STATE OF MONTANA
STATE ENGINEERS OFFICE
Water Resources Survey

T. 8N. R. 20W. Plat No. 2

Farm Checked: Date

Photo No. 2P-40

By

Legal Land Owner Victor Townsite - W. K. & E. S. McCool

Address Victor, Montana

Operator

Address

Water is deliverd by:— 1. Private System; X 2. Ditch Company; 3. State Project; 4. Federal Project; 5. Irrigation District

If under Ditch Company, Irrigation District, or Government Project, state the number of shares or inches, acre feet, as the case may be in said system

| App. No. Decree No. | NAME OF APPROPRIATOR TO WHOM DECREED | NAME OF STREAM | Date App. Date Priority | Miner's Inches | In Use | NAME OF DITCH (Water Delivered By) | No. | R/F | P/G/S | Present Irr. Acres | Irrigable Acres |
|---|---|---|---|---|---|---|---|---|---|---|---|
| D-1037 | Victor Townsite Co. | Sweathouse Creek | 4-1-73 | 21 | Part | | | | | | |
| | | | 4-1-77 | 123 | | Blake-Town Ditch | 1 | R | | X | |

NOTE: R—Denotes Regular Irrigation. F—Flood Irrigation. P—Water diverted by means of pumping. G—Water diverted by gravity. S—Stored Water.

Condition of System Fair Topography Bench River Basin

Adequate Supply: Yes X No Explain

Remarks x Small tracts - no break-down on individual acreage. (See farm on Victor Townsite for total acreage)

| Also in: Plat No. | Twp. | Rge. | Plat No. | Twp. | Rge. | Plat No. | Twp. | Rge. |
|---|---|---|---|---|---|---|---|---|
| Plat No. | Twp. | Rge. | Plat No. | Twp. | Rge. | Plat No. | Twp. | Rge. |

Information From:


6
5
4
3
2
1
7
8
9
10
11
12
18
17
16
15
14
13
19
20
21
22
23
24
30
29
28
27
26
25
31
32
33
34
35
36

30-U

F-1-A

County Ravalli

STATE OF MONTANA
STATE ENGINEERS OFFICE
Water Resources Survey

T 8N R 20W Plat No. 9

Farm Checked: Date

Photo No. 2P-40

By

Victor Townsite -
Legal Land Owner Mary Ellen Munson et al

Address Victor, Montana

Operator

Address

Water is deliverd by:— 1. Private System; x 2. Ditch Company; 3. State Project; 4. Federal Project; 5. Irrigation District

If under Ditch Company, Irrigation District, or Government Project, state the number of shares or inches, acre feet, as the case may be in said system

| App. No. Decree No. | NAME OF APPROPRIATOR TO WHOM DECREED | NAME OF STREAM | Date App. Date Priority | Miner's Inches | In Use | NAME OF DITCH (Water Delivered By) | No. | R/F | P/G/S | Present Irr. Acres | Irrigable Acres |
|---|---|---|---|---|---|---|---|---|---|---|---|
| D-1037 | Victor Townsite Co. | Sweathouse Creek | 4-1-73 | 21 | Part | | | | | | |
| | | | 4-1-77 | 123 | | Town Ditch | 1 | R | | x | |

NOTE: R—Denotes Regular Irrigation. F—Flood Irrigation. P—Water diverted by means of pumping. G—Water diverted by gravity. S—Stored Water.

Condition of System Fair Topography Bench River Basin

Adequate Supply: Yes x No Explain

Remarks x Small tracts - No break-down on individual acreage. (See form on Victor Townsite for total acreage.)

| Also in: Plat No. | Twp. | Rge. | Plat No. | Twp. | Rge. | Plat No. | Twp. | Rge. |
|---|---|---|---|---|---|---|---|---|
| Plat No. | Twp. | Rge. | Plat No. | Twp. | Rge. | Plat No. | Twp. | Rge. |

Information From:

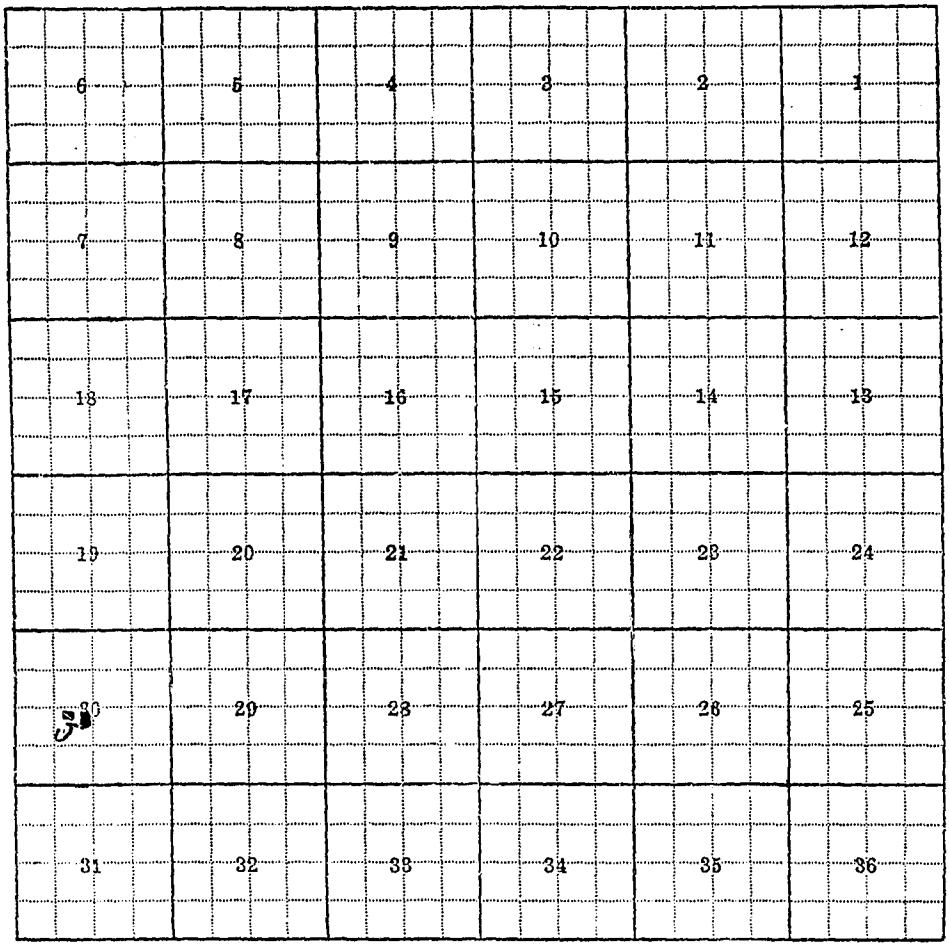
6
5
4
3
2
1
7
8
9
10
11
12
18
17
16
15
14
13
19
20
21
22
23
24
30
29
28
27
26
25
31
32
33
34
35
36

30-J

F-I-A

County Ravalli

STATE OF MONTANA
STATE ENGINEERS OFFICE
Water Resources Survey

T 8N R 20W Plat No. 9

Farm Checked: Date

Photo No. 2P-40

By

Legal Land Owner Victor Townsite - Clarence & Madaline Pickering Address Victor, Montana

Operator Address

Water is deliverd by:— 1. Private System; X 2. Ditch Company; 3. State Project 4. Federal Project; 5. Irrigation District

If under Ditch Company, Irrigation District, or Government Project, state the number of shares or inches, acre feet, as the case may be in said system

| App. No. Decree No. | NAME OF APPROPRIATOR TO WHOM DECREED | NAME OF STREAM | Date App. Date Priority | Miner's Inches | In Use | NAME OF DITCH (Water Delivered By) | No. | R/F | P/G/S | Present Irr. Acres | Irrigable Acres |
|---|---|---|---|---|---|---|---|---|---|---|---|
| D-1037 | Victor Townsite Co. | Sweathouse Creek | 4-1-73 | 21 | Part | | | | | | |
| | | | 4-1-77 | 123 | | Blake-Town Ditch | 1 | R | | x | |

NOTE: R—Denotes Regular Irrigation. F—Flood Irrigation. P—Water diverted by means of pumping. G—Water diverted by gravity. S—Stored Water.

Condition of System Fair Topography Bench River Basin

Adequate Supply: Yes X No Explain

Remarks x Small tracts - No break-down on individual acreage. (See form on Victor Townsite for total acreage)

| Also in: Plat No. | Twp. | Rge. | Plat No. | Twp. | Rge. | Plat No. | Twp. | Rge. |
|---|---|---|---|---|---|---|---|---|
| Plat No. | Twp. | Rge. | Plat No. | Twp. | Rge. | Plat No. | Twp. | Rge. |

Information From:

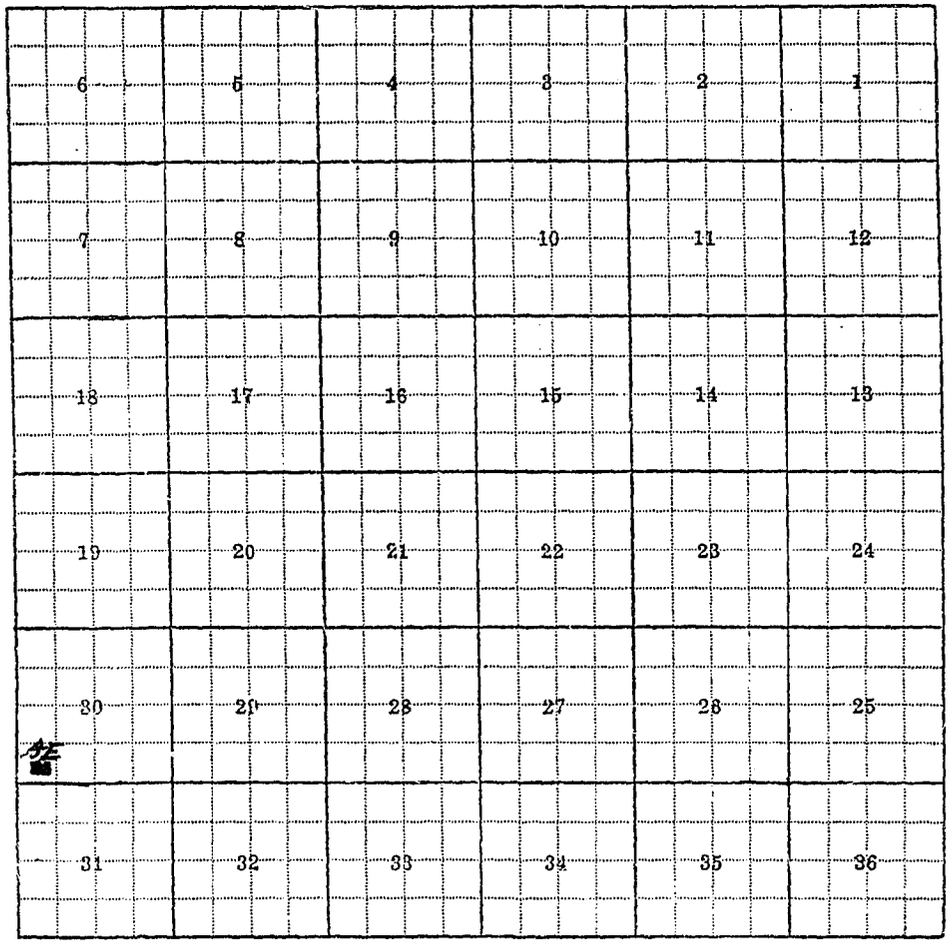
6
5
4
3
2
1
7
8
9
10
11
12
18
17
16
15
14
13
19
20
21
22
23
24
30
29
28
27
26
25
31
32
33
34
35
36

30-AE

F-1-A

County Ravalli

STATE OF MONTANA
STATE ENGINEERS OFFICE
Water Resources Survey

T 8N R 20W Plat No. 9

Farm Checked: Date

Photo No. 2P-40

By

Victor Townsite - Blk 4

Legal Land Owner Anna Reissinger Address Victor, Montana

Operator Address

Water is deliverd by:— 1. Private System; X 2. Ditch Company; 3. State Project; 4. Federal Project; 5. Irrigation District

If under Ditch Company, Irrigation District, or Government Project, state the number of shares or inches, acre feet, as the case may be in said system

| App. No. Decree No. | NAME OF APPROPRIATOR TO WHOM DECREED | NAME OF STREAM | Date App. Date Priority | Miner's Inches | In Use | NAME OF DITCH (Water Delivered By) | No. | R/F | P/G/S | Present Irr. Acres | Irrigable Acres |
|---|---|---|---|---|---|---|---|---|---|---|---|
| D-1037 | Victor Townsite Co. | Sweathouse Creek | 4-1-73 | 21 | Part | | | | | | |
| | | | 4-1-77 | 123 | | Blake-Town Ditch | 1 | R | | | x |

NOTE: R--Denotes Regular Irrigation. F—Flood Irrigation. P—Water diverted by means of pumping. G—Water diverted by gravity. S—Stored Water.

Condition of System Fair Topography Bench River Basin

Adequate Supply Yes x No Explain

Remarks x Small tracts - No break-down on individual acreage (See form on Victor Townsite for total acreage)
Also in Daly Acres Tract.

| | | |
|---|---|---|
| Also in: Plat No. 16 Twp. 6N Rge. 20W | Plat No. Twp. Rge. | Plat No. Twp. Rge. |
| Plat No. Twp. Rge. | Plat No. Twp. Rge. | Plat No. Twp. Rge. |

Information From:

F-1-A

County Ravalli

STATE OF MONTANA
STATE ENGINEERS OFFICE
Water Resources Survey

T 8N R 20W Plat No. 9

Farm Checked: Date.....

Photo No. 2P-40

By .....

Legal Land Owner Victor Townsite - Blk 22 Louis & Lila Richards Address Victor, Montana

Operator ..... Address .....

Water is deliverd by:— 1. Private System; X 2. Ditch Company; 3. State Project; 4. Federal Project; 5. Irrigation District

If under Ditch Company, Irrigation District, or Government Project, state the number of shares or inches, acre feet, as the case may be in said system .....

| App. No. Decree No. | NAME OF APPROPRIATOR TO WHOM DECREED | NAME OF STREAM | Date App. Date Priority | Miner's Inches | In Use | NAME OF DITCH (Water Delivered By) | No. | R/F | P/G/S | Present Irr. Acres | Irrigable Acres |
|---|---|---|---|---|---|---|---|---|---|---|---|
| D-1037 | Victor Townsite Co. | Sweathouse Creek | 4-1-73 | 21 | Part | | | | | | |
| | | | 4-1-77 | 123 | | Blake-Town Ditch | 1 | R | | x | |

NOTE: R—Denotes Regular Irrigation. F—Flood Irrigation. P—Water diverted by means of pumping. G—Water diverted by gravity. S—Stored Water.

Condition of System Fair Topography Bench River Basin .....

Adequate Supply: Yes x No..... Explain .....

Remarks x Small tracts - No break-down on individual acreage. (See form on Victor Townsite for total acreage.)

| | | |
|---|---|---|
| Also in: Plat No..... Twp..... Rge..... | Plat No..... Twp..... Rge..... | Plat No..... Twp..... Rge..... |
| Plat No..... Twp..... Rge..... | Plat No..... Twp..... Rge..... | Plat No..... Twp..... Rge..... |

Information From:

.....

F-1-A

County Ravalli

STATE OF MONTANA
STATE ENGINEERS OFFICE
Water Resources Survey

T 8N R 20W Plat No. 9

Farm Checked: Date

Photo No. 2P-40

By

Victor Townsite - Blk 7, 21, 25, 27

Legal Land Owner W. P. & Etta Robb Address Victor, Montana

Operator Address

Water is deliverd by:— 1. Private System; X 2. Ditch Company; 3. State Project; 4. Federal Project; 5. Irrigation District

If under Ditch Company, Irrigation District, or Government Project, state the number of shares or inches, acre feet, as the case may be in said system

| App. No. Decree No. | NAME OF APPROPRIATOR TO WHOM DECREED | NAME OF STREAM | Date App. Date Priority | Miner's Inches | In Use | NAME OF DITCH (Water Delivered By) | No. | R/F | P/G/S | Present Irr. Acres | Irrigable Acres |
|---|---|---|---|---|---|---|---|---|---|---|---|
| D-1037 | Victor Townsite Co. | Sweathouse Creek | 4-1-73 | 21 | Part | | | | | | |
| | | | 4-1-77 | 123 | | Town Ditch | 1 | R | | | x |

NOTE: R—Denotes Regular Irrigation. F—Flood Irrigation. P—Water diverted by means of pumping. G—Water diverted by gravity. S—Stored Water.

Condition of System Fair Topography Bench River Basin

Adequate Supply: Yes X No Explain

Remarks x Small tracts - No break-down on individual acreage. (See form on Victor Townsite for total acreage)

| Also in: Plat No. Twp. Rge. | Plat No. Twp. Rge. | Plat No. Twp. Rge. |
|---|---|---|
| Plat No. Twp. Rge. | Plat No. Twp. Rge. | Plat No. Twp. Rge. |

Information From:

F-1-A

County Ravalli

STATE OF MONTANA
STATE ENGINEERS OFFICE
Water Resources Survey

T 8N R 20W Plat No. 9

Farm Checked: Date

Photo No. 2P-40

By

Legal Land Owner Victor Townsite - Blk 4 Roman Catholic Bishop Address Victor, Montana

Operator Address

Water is deliverd by:— 1. Private System; x 2. Ditch Company; 3. State Project; 4. Federal Project; 5. Irrigation District

If under Ditch Company, Irrigation District, or Government Project, state the number of shares or inches, acre feet, as the case may be in said system

| App. No. Decree No. | NAME OF APPROPRIATOR TO WHOM DECREED | NAME OF STREAM | Date App. Date Priority | Miner's Inches | In Use | NAME OF DITCH (Water Delivered By) | No. | R/F | P/G/S | Present Irr. Acres | Irrigable Acres |
|---|---|---|---|---|---|---|---|---|---|---|---|
| D-1037 | Victor Townsite Co. | Sweathouse Creek | 4-1-73 | 21 | Part | | | | | | |
| | | | 4-1-77 | 123 | | Blake-Town Ditch | | | | | x |

NOTE: R—Denotes Regular Irrigation. F—Flood Irrigation. P—Water diverted by means of pumping. G—Water diverted by gravity, S—Stored Water.

Condition of System Fair Topography Bench River Basin

Adequate Supply: Yes x No Explain

Remarks

x Small tracts - No break-down on individual acreage. (See form on Victor Townsite for total Acreage)

| Also in: Plat No. Twp. Rge. | Plat No. Twp. Rge. | Plat No. Twp. Rge. |
|---|---|---|
| Plat No. Twp. Rge. | Plat No. Twp. Rge. | Plat No. Twp. Rge. |

Information From:

F-1-A

County Ravalli

STATE OF MONTANA
STATE ENGINEERS OFFICE
Water Resources Survey

T. 8N R. 20W Plat No. 9

Farm Checked: Date

Photo No. 2P-40

By

Legal Land Owner Victor Townsite - Blk 25 Joe Roth Address Victor, Montana

Operator Address

Water is deliverd by:— 1. Private System; x 2. Ditch Company; 3. State Project; 4. Federal Project; 5. Irrigation District

If under Ditch Company, Irrigation District, or Government Project, state the number of shares or inches, acre feet, as the case may be in said system

| App. No. Decree No. | NAME OF APPROPRIATOR TO WHOM DECREED | NAME OF STREAM | Date App. Date Priority | Miner's Inches | In Use | NAME OF DITCH (Water Delivered By) | No. | R/F | P/G/S | Present Irr. Acres | Irrigable Acres |
|---|---|---|---|---|---|---|---|---|---|---|---|
| D-1037 | Victor Townsite Co. | Sweathouse Creek | 4-1-73 | 21 | Part | | | | | | |
| | | | 4-1-77 | 123 | | Town Ditch | 1 | R | | | x |

NOTE: R—Denotes Regular Irrigation. F—Flood Irrigation. P—Water diverted by means of pumping. G—Water diverted by gravity. S—Stored Water.

Condition of System Fair Topography Bench River Basin

Adequate Supply: Yes x No Explain

Remarks x Small tracts - No break-down on individual acreage. (See form on Victor Townsite for total acreage)

| Also in: Plat No. | Twp. | Rge. | Plat No. | Twp. | Rge. | Plat No. | Twp. | Rge. |
|---|---|---|---|---|---|---|---|---|
| Plat No. | Twp. | Rge. | Plat No. | Twp. | Rge. | Plat No. | Twp. | Rge. |

Information From:

F-1-A

County Ravalli

STATE OF MONTANA
STATE ENGINEERS OFFICE
Water Resources Survey

T 8N R 20W Plat No. 9

Farm Checked: Date

Photo No. 2P-40

By

Legal Land Owner Victor Townsite - School Dist. #7 Address Victor, Montana

Operator Address

Water is deliverd by:— 1. Private System; X 2. Ditch Company; 3. State Project; 4. Federal Project; 5. Irrigation District

If under Ditch Company, Irrigation District, or Government Project, state the number of shares or inches, acre feet, as the case may be in said system

| App. No. Decree No. | NAME OF APPROPRIATOR TO WHOM DECREED | NAME OF STREAM | Date App. Date Priority | Miner's inches | In Use | NAME OF DITCH (Water Delivered By) | No. | R/F | P/G/S | Present Irr. Acres | Irrigable Acres |
|---|---|---|---|---|---|---|---|---|---|---|---|
| D-1037 | Victor Townsite Co. | Sweathouse Creek | 4-1-73 | 21 | Part | | | | | | |
| | | | 4-1-77 | 123 | | Blake-Town Ditch | 1 | R | | | X |

NOTE: R—Denotes Regular Irrigation. F—Flood Irrigation. P—Water diverted by means of pumping. G—Water diverted by gravity. S—Stored Water.

Condition of System Fair Topography Bench River Basin

Adequate Supply: Yes x No Explain

Remarks x Small tracts - No break-down on individual acreage. (See form on Victor Townsite for total acreage)
Also in Mays Addition to Stevensville.

| Also in: Plat No. 5 Twp. 9N Rge. 20W | Plat No. Twp. Rge. | Plat No. Twp. Rge. |
|---|---|---|
| Plat No. Twp. Rge. | Plat No. Twp. Rge. | Plat No. Twp. Rge. |

Information From:

| | | | | | |
|---|---|---|---|---|---|
| 6 | 5 | 4 | 3 | 2 | 1 |
| 7 | 8 | 9 | 10 | 11 | 12 |
| 18 | 17 | 16 | 15 | 14 | 13 |
| 19 | 20 | 21 | 22 | 23 | 24 |
| 30 | 29 | 28 | 27 | 26 | 25 |
| 31 | 32 | 33 | 34 | 35 | 36 |



30-AG

F-1-A

County Ravalli

STATE OF MONTANA
STATE ENGINEERS OFFICE
Water Resources Survey

T 8N R 20W Plat No 9

Farm Checked: Date

Photo No 2P-40

By

Victor Townsite - Blk 12

Legal Land Owner Edward Schwenn Address Victor, Montana

Operator Address

Water is deliverd by:— 1. Private System; x 2. Ditch Company; 3. State Project; 4. Federal Project; 5. Irrigation District

If under Ditch Company, Irrigation District, or Government Project, state the number of shares or inches, acre feet, as the case may be in said system

| App. No. Decree No. | NAME OF APPROPRIATOR TO WHOM DECREED | NAME OF STREAM | Date App. Date Priority | Miner's Inches | In Use | NAME OF DITCH (Water Delivered By) | No. | R/F | P/G/S | Present Irr. Acres | Irrigable Acres |
|---|---|---|---|---|---|---|---|---|---|---|---|
| D-1037 | Victor Townsite Co. | Sweathouse Creek | 4-1-73 | 21 | Part | | | | | | |
| | | | 4-1-77 | 123 | | Blake-Town Ditch | 1 | R | | x | |

NOTE: R—Denotes Regular Irrigation. F—Flood Irrigation. P—Water diverted by means of pumping. G—Water diverted by gravity. S—Stored Water.

Condition of System Fair Topography Bench River Basin

Adequate Supply: Yes X No Explain

Remarks x Small tracts - No break-down on individual acreage. (See form on Victor Townsite for total acreage)

| | | |
|---|---|---|
| Also in: Plat No Twp Rge | Plat No Twp Rge | Plat No Twp Rge |
| Plat No Twp Rge | Plat No Twp Rge | Plat No Twp Rge |

Information From:

F-1-A

County ....Ravalli.....

Farm Checked: Date.....

By .....

**STATE OF MONTANA**
**STATE ENGINEERS OFFICE**
**Water Resources Survey**

T.....8N..R..20W... Plat No.....9.....

Photo No.....2P-40.....

Legal Land Owner ....Victor Townsite - Ronald J. Scourey..... Address ....Victor, Montana.....

Operator ..... Address .....

Water is deliverd by:— 1. Private System; X 2. Ditch Company; 3 State Project; 4. Federal Project; 5. Irrigation District

If under Ditch Company, Irrigation District, or Government Project, state the number of shares or inches, acre feet, as the case may be in said system .....

| App. No. Decree No. | NAME OF APPROPRIATOR TO WHOM DECREED | NAME OF STREAM | Date App. Date Priority | Miner's Inches | In Use | NAME OF DITCH (Water Delivered By) | No. | R/F | P/G/S | Present Irr. Acres | Irrigable Acres |
|---|---|---|---|---|---|---|---|---|---|---|---|
| D-1037 | Victor Townsite Co. | Sweathouse Creek | 4-1-73 | 21 | Part | | | | | | |
| | | | 4-1-77 | 123 | | Town Ditch | 1 | R | | | x |

NOTE: R—Denotes Regular Irrigation. F—Flood Irrigation. P—Water diverted by means of pumping. G—Water diverted by gravity. S—Stored Water.

Condition of System ....Fair..... Topography .....Bench..... River Basin .....

Adequate Supply: Yes..x..... No..... Explain .....

Remarks ...x Small tracts - No break-down on individual acreage. (See form on Victor Townsite for total acreage)

| Also in: Plat No..... Twp..... Rge..... | Plat No..... Twp..... Rge..... | Plat No..... Twp..... Rge..... |
|---|---|---|
| Plat No..... Twp..... Rge..... | Plat No..... Twp..... Rge..... | Plat No..... Twp..... Rge..... |

Information From:

| | | | | | |
|---|---|---|---|---|---|
| 6 | 5 | 4 | 3 | 2 | 1 |
| 7 | 8 | 9 | 10 | 11 | 12 |
| 18 | 17 | 16 | 15 | 14 | 13 |
| 19 | 20 | 21 | 22 | 23 | 24 |
| 30 | 29 | 28 | 27 | 26 | 25 |
| 31 | 32 | 33 | 34 | 35 | 36 |

F-1-A

County Ravalli

STATE OF MONTANA
STATE ENGINEERS OFFICE
Water Resources Survey

T. 8N. R. 20W Plat No. 9

Farm Checked: Date

Photo No. 2P-40

By

Victor Townsite - Blk 6

Legal Land Owner Orten Sizer Address Victor, Montana

Operator Address

Water is deliverd by:— 1. Private System; X 2. Ditch Company; 3. State Project; 4. Federal Project; 5. Irrigation District

If under Ditch Company, Irrigation District, or Government Project, state the number of shares or inches, acre feet, as the case may be in said system

| App. No. Decree No. | NAME OF APPROPRIATOR TO WHOM DECREED | NAME OF STREAM | Date App. Date Priority | Miner's Inches | In Use | NAME OF DITCH (Water Delivered By) | No. | A/F | P/G/S | Present Irr. Acres | Irrigable Acres |
|---|---|---|---|---|---|---|---|---|---|---|---|
| D-1037 | Victor Townsite Co. | Sweathouse Creek | 4-1-73 | 21 | Part | | | | | | |
| | | | 4-1-77 | 123 | | Town Ditch | 1 | R | | | x |

NOTE: R—Denotes Regular Irrigation. F—Flood Irrigation. P—Water diverted by means of pumping. G—Water diverted by gravity. S—Stored Water.

Condition of System Fair Topography Bench River Basin

Adequate Supply: Yes x No Explain

Remarks x Small tracts - No break-down on individual acreage. (See form on Victor Townsite for total acreage)

| Also in: Plat No. | Twp. | Rge. | Plat No. | Twp. | Rge. | Plat No. | Twp. | Rge. |
|---|---|---|---|---|---|---|---|---|
| Plat No. | Twp. | Rge. | Plat No. | Twp. | Rge. | Plat No. | Twp. | Rge. |

Information From:

F-1-A

County Ravalli

STATE OF MONTANA
STATE ENGINEERS OFFICE
Water Resources Survey

T 8N R 20W Plat No. 9

Farm Checked: Date

Photo No. 2P-40

By

Legal Land Owner Victor Townsite - Blk 20 Albert & Dorothy Smith Address Victor, Montana

Operator Address

Water is deliverd by:— 1. Private System; X 2. Ditch Company; 3. State Project; 4. Federal Project; 5. Irrigation District

If under Ditch Company, Irrigation District, or Government Project, state the number of shares or inches, acre feet, as the case may be in said system

| App. No. Decree No. | NAME OF APPROPRIATOR TO WHOM DECREED | NAME OF STREAM | Date App. Date Priority | Miner's Inches | In Use | NAME OF DITCH (Water Delivered By) | No. | R/F | P/G/S | Present Irr. Acres | Irrigable Acres |
|---|---|---|---|---|---|---|---|---|---|---|---|
| D-1037 | Victor Townsite Co. | Sweathouse Creek | 4-1-73 | 21 | Part | | | | | | |
| | | | 4-1-77 | 123 | | Blake-Town Ditch | 1 | R | | x | |

NOTE: R—Denotes Regular Irrigation. F—Flood Irrigation. P—Water diverted by means of pumping. G—Water diverted by gravity. S—Stored Water.

Condition of System Fair Topography Bench River Basin

Adequate Supply: Yes x No Explain

Remarks x Small tracts - No break-down on individual acreage. (See form on Victor Townsite for total acreage)

| Also in: Plat No. Twp. Rge. | Plat No. Twp. Rge. | Plat No. Twp. Rge. |
|---|---|---|
| Plat No. Twp. Rge. | Plat No. Twp. Rge. | Plat No. Twp. Rge. |

Information From:

F-1-A

County Ravalli

STATE OF MONTANA
STATE ENGINEERS OFFICE
Water Resources Survey

T 8N R 20W Plat No 9

Farm Checked: Date

Photo No 2P-40

By

Victor Townsite - Blk 28

Legal Land Owner Nick & Wilma Smith Address Victor, Montana

Operator Address

Water is deliverd by:— 1. Private System; X 2. Ditch Company, 3. State Project; 4. Federal Project; 5. Irrigation District

If under Ditch Company, Irrigation District, or Government Project, state the number of shares or inches, acre feet, as the case may be in said system

| App. No. Decree No. | NAME OF APPROPRIATOR TO WHOM DECREED | NAME OF STREAM | Date App. Date Priority | Miner's Inches | In Use | NAME OF DITCH (Water Delivered By) | No. | R/F | P/G/S | Present Irr. Acres | Irrigable Acres |
|---|---|---|---|---|---|---|---|---|---|---|---|
| D-1037 | Victor Townsite Co. | Sweathouse Creek | 4-1-73 | 21 | Part | | | | | | |
| | | | 4-1-77 | 123 | | Blake-Town Ditch | 1 | R | | | X |

NOTE: R—Denotes Regular Irrigation. F—Flood Irrigation. P—Water diverted by means of pumping. G—Water diverted by gravity. S—Stored Water.

Condition of System Fair Topography Bench River Basin

Adequate Supply: Yes x No Explain

Remarks x Small tracts - No break-down on individual acreage. (See form on Victor Townsite for total acreage.)

| Also in: Plat No. Twp. Rge. | Plat No. Twp. Rge. | Plat No. Twp. Rge. |
|---|---|---|
| Plat No. Twp. Rge. | Plat No. Twp. Rge. | Plat No. Twp. Rge. |

Information From:

F-1-A

County Ravalli

STATE OF MONTANA
STATE ENGINEERS OFFICE
Water Resources Survey

T. 8N R. 20W Plat No. 9

Farm Checked: Date

Photo No. 2P-40

By

Legal Land Owner Victor Townsite - Victor & Eathel Sonnenberg Address Victor, Montana

Operator Address

Water is deliverd by:— 1. Private System; X 2. Ditch Company; 3. State Project; 4. Federal Project; 5. Irrigation District

If under Ditch Company, Irrigation District, or Government Project, state the number of shares or inches, acre feet, as the case may be in said system

| App. No. Decree No. | NAME OF APPROPRIATOR TO WHOM DECREED | NAME OF STREAM | Date App. Date Priority | Miner's Inches | In Use | NAME OF DITCH (Water Delivered By) | No. | R/F | P/G/S | Present Irr. Acres | Irrigable Acres |
|---|---|---|---|---|---|---|---|---|---|---|---|
| D-1037 | Victor Townsite Co. | Sweathouse Creek | 4-1-73 | 21 | Part | | | | | | |
| | | | 4-1-77 | 123 | | Blake-Town Ditch | 1 | R | | x | |

NOTE: R—Denotes Regular Irrigation. F—Flood Irrigation. P—Water diverted by means of pumping. G—Water diverted by gravity. S—Stored Water.

Condition of System Fair Topography Bench River Basin

Adequate Supply: Yes...x..... No..... Explain

Remarks ...x...Small tracts - No break-down on individual acreage.....(See form on Victor Townsite for total acreage.)

| Also in: Plat No. | Twp. | Rge. | Plat No. | Twp. | Rge. | Plat No. | Twp. | Rge. |
|---|---|---|---|---|---|---|---|---|
| Plat No. | Twp. | Rge. | Plat No. | Twp. | Rge. | Plat No. | Twp. | Rge. |

Information From:


6
5
4
3
2
1
7
8
9
10
11
12
18
17
16
15
14
13
19
20
21
22
23
24
30
29
28
27
26
25
31
32
33
34
35
36

30-V

F-1-A

County Ravalli

STATE OF MONTANA
STATE ENGINEERS OFFICE
Water Resources Survey

T 8N R 20W Plat No. 9

Farm Checked: Date

Photo No. 2P-40

By

Legal Land Owner Victor Townsite - Frank Strahl Address Victor, Montana

Operator Address

Water is deliverd by:— 1. Private System; X 2. Ditch Company; 3. State Project; 4. Federal Project; 5. Irrigation District

If under Ditch Company, Irrigation District, or Government Project, state the number of shares or inches, acre feet, as the case may be in said system

| App. No. Decree No. | NAME OF APPROPRIATOR TO WHOM DECREED | NAME OF STREAM | Date App. Date Priority | Miner's Inches | In Use | NAME OF DITCH (Water Delivered By) | No. | R/F | P/G/S | Present Irr. Acres | Irrigable Acres |
|---|---|---|---|---|---|---|---|---|---|---|---|
| D-1037 | Victor Townsite Co. | Sweathouse Creek | 4-1-73 | 21 | Part | | | | | | |
| | | | 4-1-77 | 123 | | Blake-Town Ditch | 1 | R | | x | |

NOTE: R—Denotes Regular Irrigation. F—Flood Irrigation. P—Water diverted by means of pumping. G—Water diverted by gravity. S—Stored Water.

Condition of System Fair Topography Bench River Basin

Adequate Supply: Yes X No Explain

Remarks X Small tracts - No break-down on individual acreage. (See form on Victor Townsite for total acreage)

| Also in: Plat No. | Twp. | Rge. | Plat No. | Twp. | Rge. | Plat No. | Twp. | Rge. |
|---|---|---|---|---|---|---|---|---|
| Plat No. | Twp. | Rge. | Plat No. | Twp. | Rge. | Plat No. | Twp. | Rge. |

Information From:

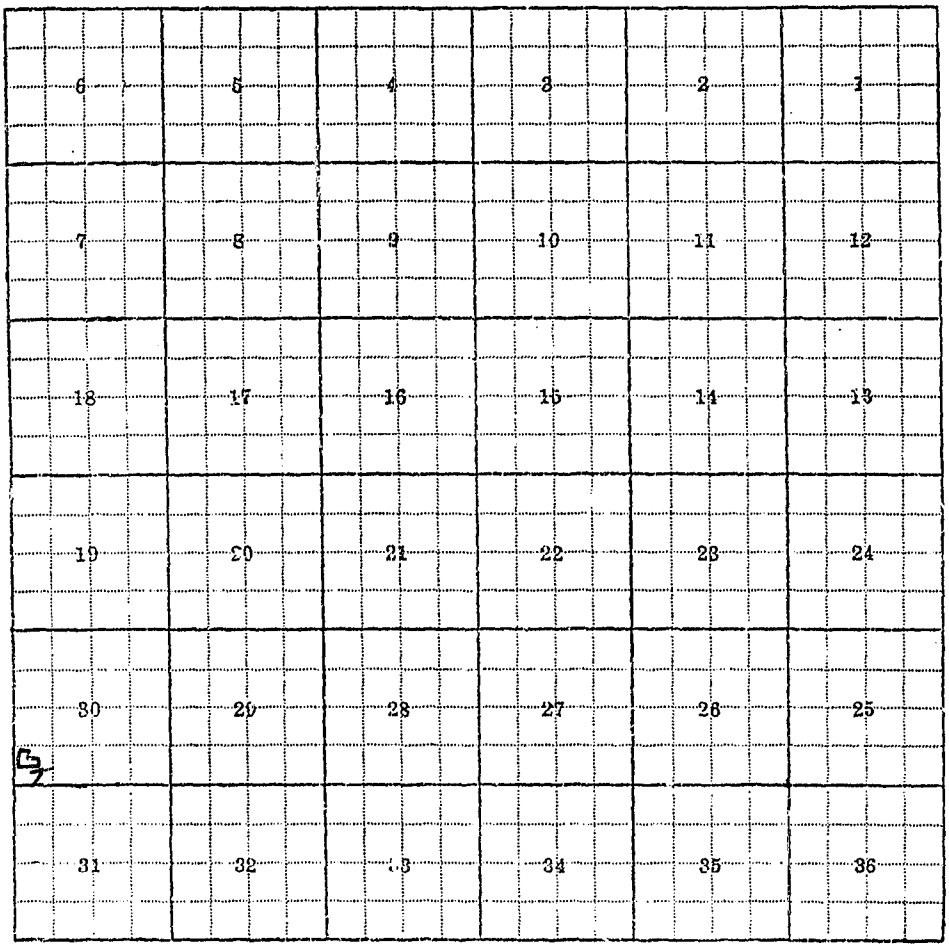
6
5
4
3
2
1
7
8
9
10
11
12
18
17
16
15
14
13
19
20
21
22
23
24
30
29
28
27
26
25
31
32
33
34
35
36

30-T

F-1-A

County Ravalli

STATE OF MONTANA
STATE ENGINEERS OFFICE
Water Resources Survey

T. 8N R. 20W Plat No. 9

Farm Checked: Date.....

Photo No. 2P-40

By .....

Legal Land Owner Victor Townsite - George & Amalia Wilfort Address Victor, Montana

Operator ..... Address .....

Water is deliverd by:— 1. Private System; X 2. Ditch Company; 3. State Project; 4. Federal Project; 5. Irrigation District

If under Ditch Company, Irrigation District, or Government Project, state the number of shares or inches, acre feet, as the case may be in said system .....

| App. No. Decree No. | NAME OF APPROPRIATOR TO WHOM DECREED | NAME OF STREAM | Date App. Date Priority | Miner's Inches | Use | NAME OF DITCH (Water Delivered By) | No. | R/F | P/G/S | Present Irr. Acres | Irrigable Acres |
|---|---|---|---|---|---|---|---|---|---|---|---|
| D-1037 | Victor Townsite Co. | Sweathouse Creek | 4-1-73 | 21 | Part | | | | | | |
| | | | 4-1-77 | 123 | | Blake-Town Ditch | 1 | R | | x | |

NOTE: R—Denotes Regular Irrigation. F—Flood Irrigation. P—Water diverted by means of pumping. G—Water diverted by gravity. S—Stored Water.

Condition of System Fair Topography Bench River Basin .....

Adequate Supply: Yes x No..... Explain .....

Remarks x Small tracts - No breakdown on individual acreage. (See farm or Victor townsite for total acreage)

| Also in: | Plat No. | Twp. | Rge. | Plat No. | Twp. | Rge. | Plat No. | Twp. | Rge. |
|---|---|---|---|---|---|---|---|---|---|
| | Plat No. | Twp. | Rge. | Plat No. | Twp. | Rge. | Plat No. | Twp. | Rge. |

Information From:

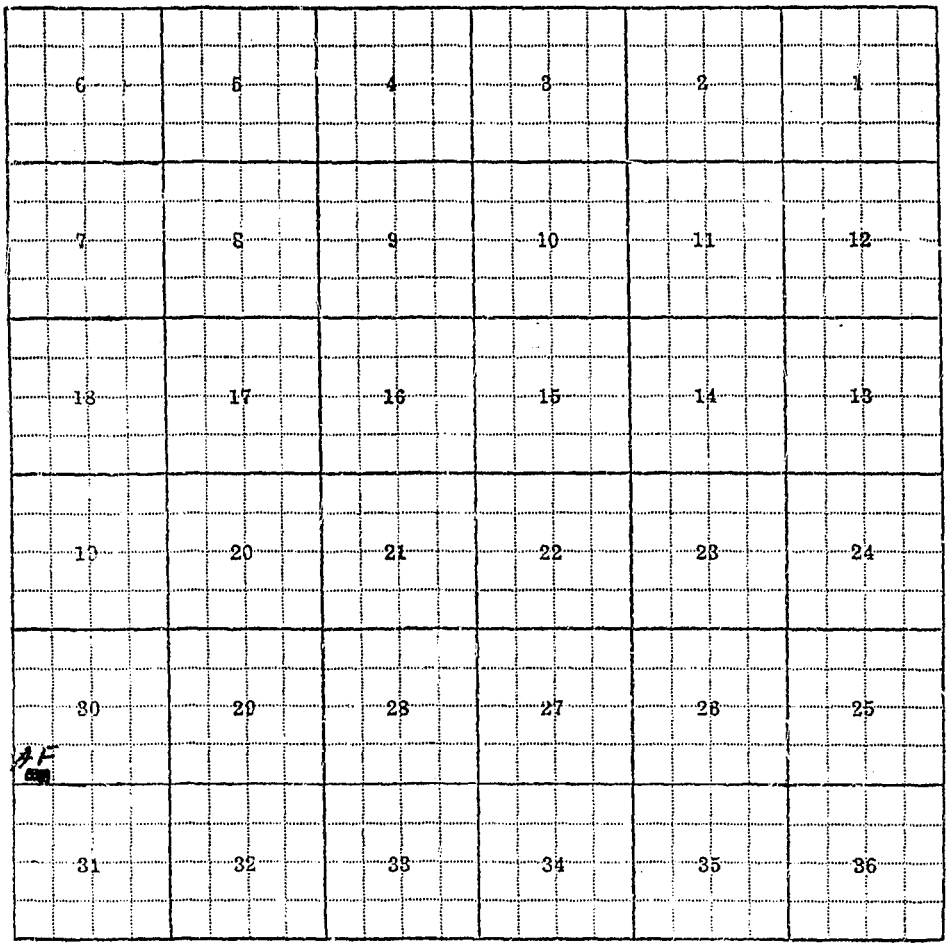
6
5
4
3
2
1
7
8
9
10
11
12
18
17
16
15
14
13
19
20
21
22
23
24
30
29
28
27
26
25
31
32
33
34
35
36

AF

F-1-A

County Ravalli

**STATE OF MONTANA**
**STATE ENGINEERS OFFICE**
**Water Resources Survey**

T 8N R 20W Plat No.....

Farm Checked: Date.....

Photo No. 2P-40

By .....

Legal Land Owner Victor Townsite - Blk 20 Lavina Winters Address Victor, Montana

Operator ..... Address .....

Water is deliverd by:— 1. Private System; X 2. Ditch Company; 3. State Project; 4. Federal Project; 5. Irrigation District

If under Ditch Company, Irrigation District, or Government Project, state the number of shares or inches, acre feet, as the case may be in said system .....

| App. No. Decree No. | NAME OF APPROPRIATOR TO WHOM DECREED | NAME OF STREAM | Date App. Date Priority | Miner's Inches | In Use | NAME OF DITCH (Water Delivered By) | No. | R/F | P/G/S | Present Irr. Acres | Irri. P. |
|---|---|---|---|---|---|---|---|---|---|---|---|
| D-1037 | Victor Townsite Co. | Sweathouse Creek | 4-1-73 | 21 | Part | | | | | | |
| | | | 4-1-77 | 123 | | Blake-Town Ditch | 1 | R | | x | |

NOTE: R—Denotes Regular Irrigation. F—Flood Irrigation. P—Water diverted by means of pumping. G—Water diverted by gravity. S—Stored Water.

Condition of System Fair Topography Bench River Basin .....

Adequate Supply: Yes x No..... Explain .....

Remarks x Small tracts - No breakdown on individual acreage. (See form on Victor Townsite for total acreage.)

| Also in: Plat No. | Twp. | Rge. | Plat No. | Twp. | Rge. | Plat No. | Twp. | Rge. |
|---|---|---|---|---|---|---|---|---|
| Plat No. | Twp. | Rge. | Plat No. | Twp. | Rge. | Plat No. | Twp. | Rge. |

Information From:

F-1-A

County Ravalli

STATE OF MONTANA
STATE ENGINEERS OFFICE
Water Resources Survey

T. 8N R. 20W Plat No. 9

Farm Checked: Date 9-7-57

Photo No. 2P-83

By Bill Lambeth & Dave Pouliot

Legal Land Owner Herbert & Frances Garnett Address Corvallis, Montana

Operator Same Address

Water is deliverd by:— 1. Private System; x 2. Ditch Company; x 3. State Project; 4. Federal Project; 5. Irrigation District

If under Ditch Company, Irrigation District, or Government Project, state the number of shares or inches, acre feet, as the case may be in said system

| App. No. Decree No. | NAME OF APPROPRIATOR TO WHOM DECREED | NAME OF STREAM | Date App. Date Priority | Miner's Inches | In Use | NAME OF DITCH (Water Delivered By) | No. | R/F | P/G/S | Present Irr. Acres | Irrigable Acres |
|---|---|---|---|---|---|---|---|---|---|---|---|
| * See | | | | | | | | | | | |
| Co. | | Bitterroot River | | | | Etna Ditch | 2 | R) | | 96 | 0 |
| A-1700 | Albert Wood et al | Seepage, waste, drain | 6-1-42 | 3000 | Part | Sprinkler | 1 | R) | | | |

NOTE: R—Denotes Regular Irrigation. F—Flood Irrigation. P—Water diverted by means of pumping. G—Water diverted by gravity. S—Stored Water.

Condition of System Good Topography Valley River Basin Columbia River, Bitterroot River,

Adequate Supply: Yes x No Explain Seepage

Remarks * Frances Garnett is signed up for ½ share under the Etna Ditch Company (Mutual)

Also in: Plat No. Twp. Rge. | Plat No. Twp. Rge. | Plat No. Twp. Rge.
Plat No. Twp. Rge. | Plat No. Twp. Rge. | Plat No. Twp. Rge.

Information From:
Frances Garnett

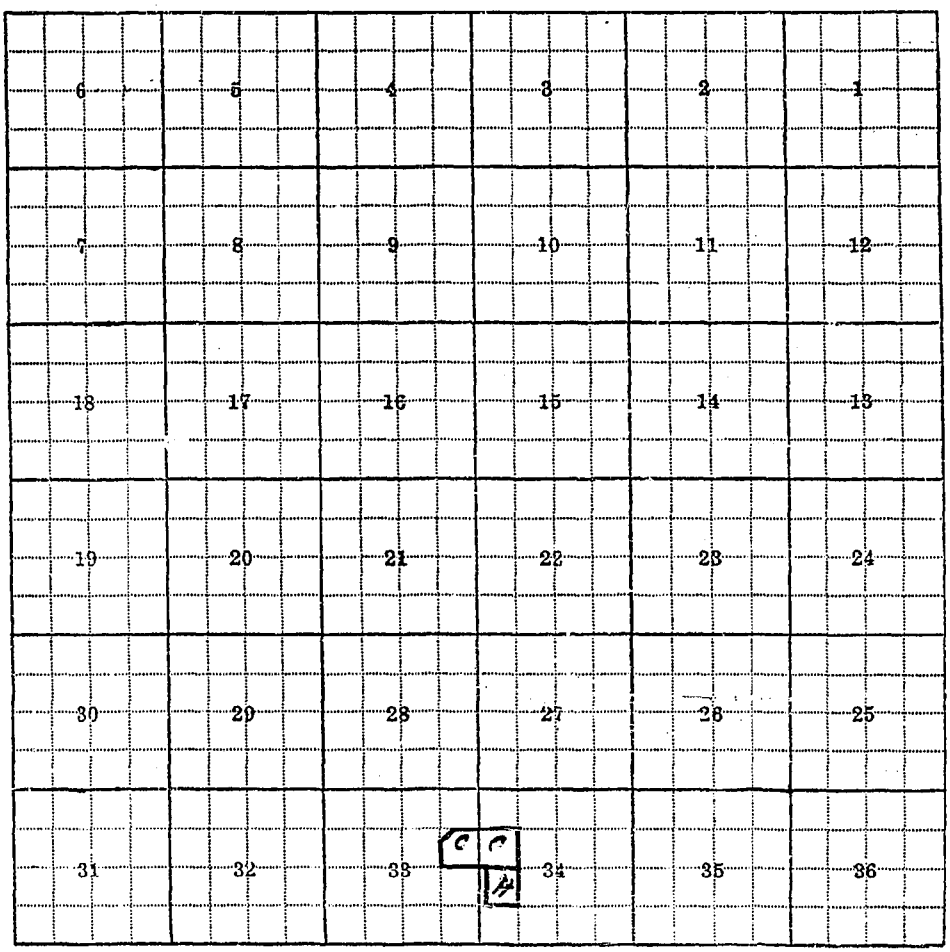


33-C, 34-C, 34-H

33-C, 34-C - Frances Garnett.

F-1-A

County Revalli

T 8N R 20W Plat No. 9

Farm Checked: Date 10-16-57

Photo No. 2P-40

By Bill Lambeth & Dave Pouliot

**STATE OF MONTANA**
**STATE ENGINEERS OFFICE**
**Water Resources Survey**

Legal Land Owner Gertrude M. Garrod Address Victor, Montana

Operator Same Address

Water is deliverd by:— 1. Private System; X 2. Ditch Company; 3. State Project; 4. Federal Project; 5. Irrigation District

If under Ditch Company, Irrigation District, or Government Project, state the number of shares or inches, acre feet, as the case may be in said system

| App. No. Decree No. | NAME OF APPROPRIATOR TO WHOM DECREED | NAME OF STREAM | Date App. Date Priority | Miner's Inches | In Use | NAME OF DITCH (Water Delivered By) | No. | R/F | P/G/S | Present Irr. Acres | Irrigable Acres |
|---|---|---|---|---|---|---|---|---|---|---|---|
| *D-1026 | Harry D. & Kate H. | | | | | | | | | | |
| | Moore | Sweathouse Creek | 4-1-76 | 50 | 3 | | | | | | |
| | | | 4-1-77 | 05 | | Town Ditch | 1 | R | | 0 | 0 |

NOTE: R—Denotes Regular Irrigation. F—Flood Irrigation. P—Water diverted by means of pumping. G—Water diverted by gravity. S—Stored Water.

Condition of System Good Topography Valley River Basin Columbia River, Sweathouse Creek

Adequate Supply: Yes X No Explain

Remarks *Deed Records do not designate dates of the decreed right to Harry D. & Kate H. Moore as to present ownership.

| Also in: Plat No. Twp. Rge. | Plat No. Twp. Rge. | Plat No. Twp. Rge. |
|---|---|---|
| Plat No. Twp. Rge. | Plat No. Twp. Rge. | Plat No. Twp. Rge. |

Information From:
Field Survey

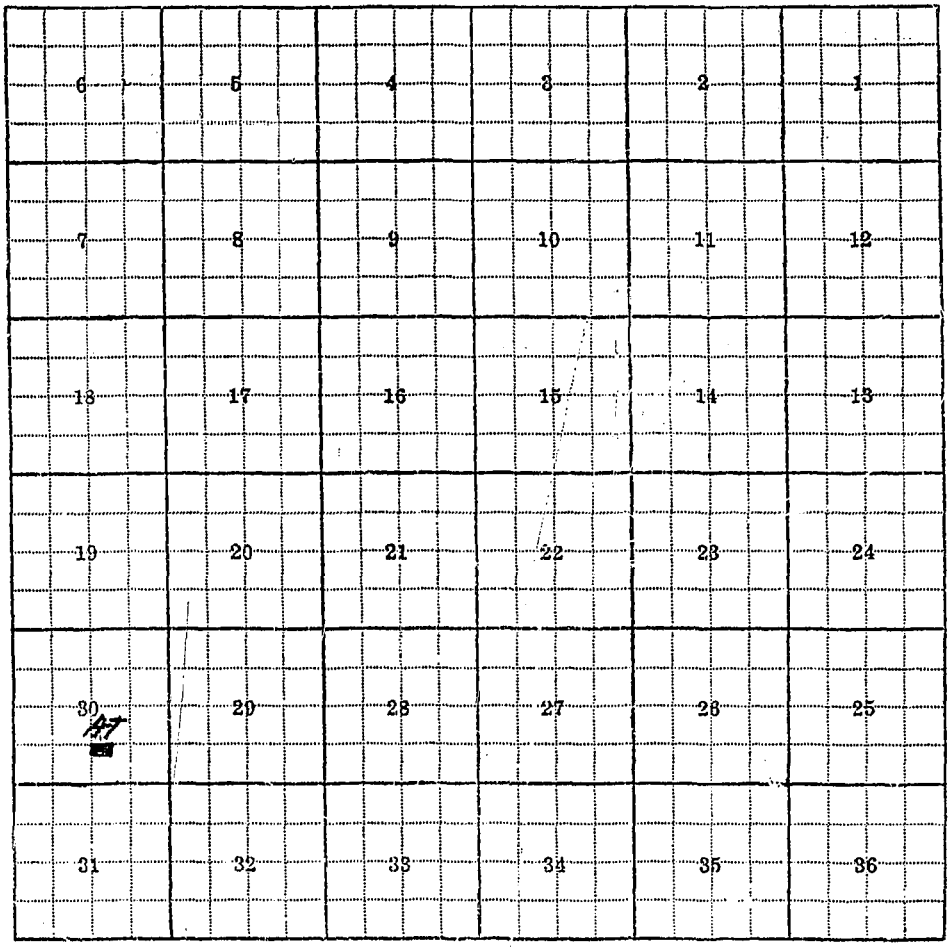
6
5
4
3
2
1
7
8
9
10
11
12
18
17
16
15
14
13
19
20
21
22
23
24
30
29
28
27
26
25
31
32
33
34
35
36

30-A1

F-1-A

County Ravalli

**STATE OF MONTANA**
**STATE ENGINEERS OFFICE**
**Water Resources Survey**

T. 8N R. 20W Plat No. 9

Farm Checked: Date 10-2-57

Photo No. 2P-42

By Carpenter & Chadbourne

Legal Land Owner Leroy & Mary Gibson Address Victor, Montana

Operator Address

Water is deliverd by:— 1. Private System; X 2. Ditch Company; 3. State Project; 4. Federal Project; 5. Irrigation District

If under Ditch Company, Irrigation District, or Government Project, state the number of shares or inches, acre feet, as the case may be in said system

| App. No. Decree No. | NAME OF APPROPRIATOR TO WHOM DECREED | NAME OF STREAM | Date App. Date Priority | Miner's Inches | In Use | NAME OF DITCH (Water Delivered By) | No. | R/F | P/G/S | Present Irr. Acres | Irrigable Acres |
|---|---|---|---|---|---|---|---|---|---|---|---|
| D-105 | T. H. Hanbidge | Big Creek | 4-1-71 | 58 | Part | | | | | | |
| | | | 11-1-84 | 8 | Part | Humble Ditch | 1 | R | | 20 | 0 |

NOTE: R—Denotes Regular Irrigation. F—Flood Irrigation. P—Water diverted by means of pumping. G—Water diverted by gravity. S—Stored Water.

Condition of System Good Topography Bench River Basin Columbia River, Big Creek

Adequate Supply: Yes X No Explain

Remarks

| | | | | | | | | |
|---|---|---|---|---|---|---|---|---|
| Also in: Plat No. 8 | Twp. 8N | Rge. 21W. | Plat No. | Twp. | Rge. | Plat No. | Twp. | Rge. |
| Plat No. | Twp. | Rge. | Plat No. | Twp. | Rge. | Plat No. | Twp. | Rge. |

Information From:

Leroy Gibson & Harley Esche

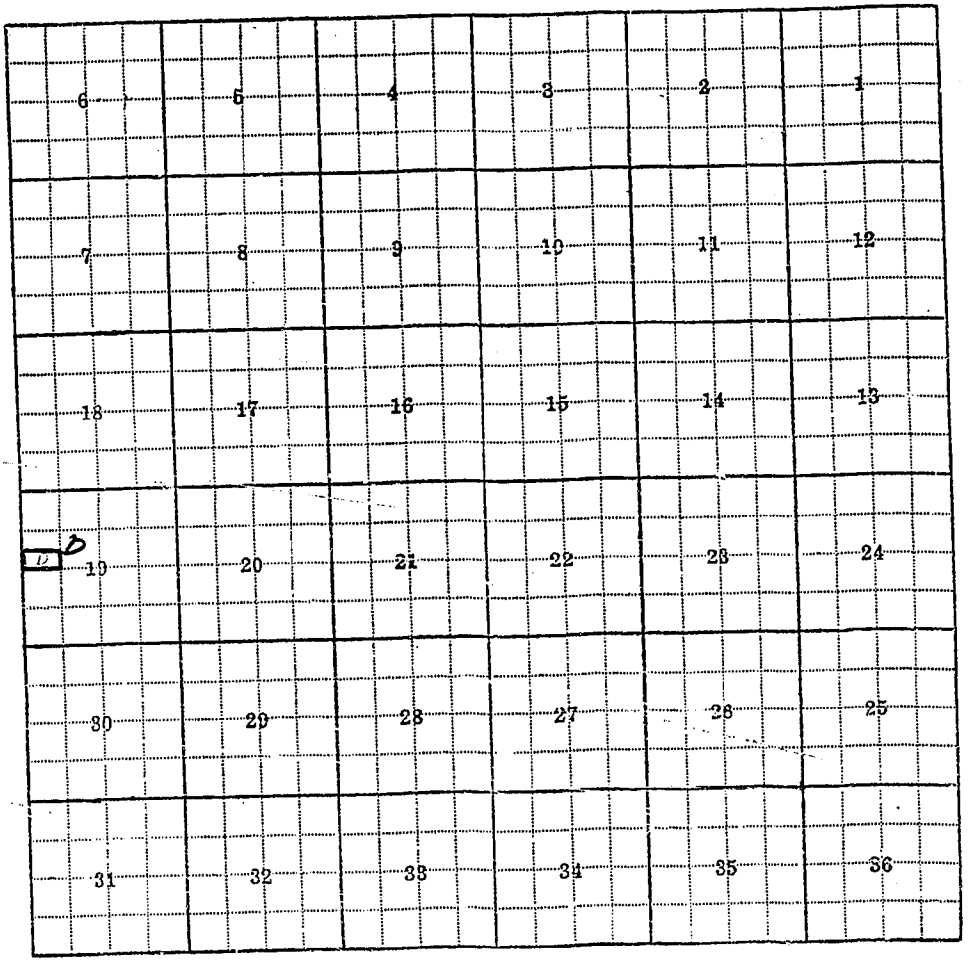
6
5
4
3
2
1
7
8
9
10
11
12
18
17
16
15
14
13
D
19
20
21
22
23
24
30
29
28
27
26
25
31
32
33
34
35
36

19-D

F-1-A

County Ravalli

Farm Checked: Date 9-8-57

By Bill Lambsth & Dave Pouliot

STATE OF MONTANA
STATE ENGINEERS OFFICE
Water Resources Survey

T 8N R 20W Plat No 9

Photo No 2P-82, 2P-83

Legal Land Owner Clarence Goff - Deceased Daisy Goff - OWNER Address

Operator Pete Skalsky Address Stevensville, Montana

Water is delivered by:— 1. Private System; X 2. Ditch Company; X 3. State Project; 4. Federal Project; 5. Irrigation District

If under Ditch Company, Irrigation District, or Government Project, state the number of shares or inches, acre feet, as the case may be in said system

| App. No. Decree No. | NAME OF APPROPRIATOR TO WHOM DECREED | NAME OF STREAM | Date App. Date Priority | Miner's Inches | In Use | NAME OF DITCH (Water Delivered By) | No. | R/F | P/G/S | Present Irr. Acres | Irrigable Acres |
|---|---|---|---|---|---|---|---|---|---|---|---|
| *See | | | | | | | | | | | |
| Co. | | Bitterroot River | | | | Etna Ditch | 2 | R | | 91 | 0 |
| +See | | | | | | | | | | | |
| Co. | | Bitterroot River | | | | Webfoot Ditch | 2 | R | | 76 | 0 |
| No | | | | | | | | | | | |
| Filing | | Slough | | | | Sprinkler | 1 | R | | 83 | 0 |

NOTE: R—Denotes Regular Irrigation. F—Flood Irrigation. P—Water diverted by means of pumping. G—Water diverted by gravity. S—Stored Water.

Condition of System Good Topography Valley River Basin Columbia River, Bitterroot River, Slough

Adequate Supply: Yes X No Explain

Remarks * Clarence Goff is signed up for 14 shares under the Etna Ditch (182.7") Company (Mutual)

\+ Clarence Goff is signed up for 1 share under the Webfoot Ditch Company. (Mutual) (Lancaster) (111")

Also in Home Acres Orchard #2

| | | |
|---|---|---|
| Also in: Plat No. 14 Twp. 7N Rge. 19W | Plat No. Twp. Rge. | Plat No. Twp. Rge. |
| Plat No. Twp. Rge. | Plat No. Twp. Rge. | Plat No. Twp. Rge. |

Information From:

Pete Skalsky

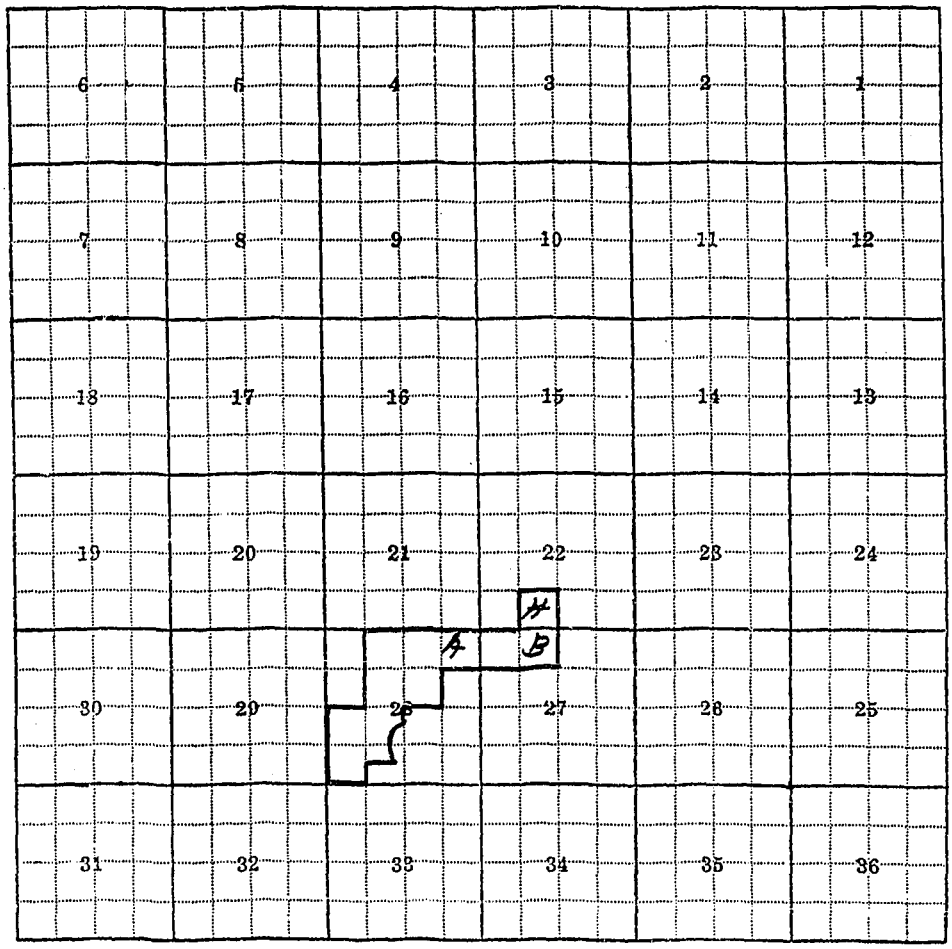
6
5
4
3
2
1
7
8
9
10
11
12
18
17
16
15
14
13
19
20
21
22
23
24
H
A
B
30
29
28
27
28
25
31
32
33
34
35
36

22-H, 27-B, 28-A

F-1-A

County Ravalli

Farm Checked: Date 10-18-57

By Bill Lambeth & Dave Pouliot

**STATE OF MONTANA**
**STATE ENGINEERS OFFICE**
**Water Resources Survey**

T. 8N R. 20W Plat No. 9

Photo No. 2P-41

Legal Land Owner M. L. & Emma Gould Address Victor, Montana

Operator Same Address

Water is deliverd by:— 1. Private System; X 2. Ditch Company; 3. State Project; 4. Federal Project; 5. Irrigation District

If under Ditch Company, Irrigation District, or Government Project, state the number of shares or inches, acre feet, as the case may be in said system

| App. No. Decree No. | NAME OF APPROPRIATOR TO WHOM DECREED | NAME OF STREAM | Date App. Date Priority | Miner's Inches | In Use | NAME OF DITCH (Water Delivered By) | No. | R/F | P/G/S | Present Irr. Acres | Irrigable Acres |
|---|---|---|---|---|---|---|---|---|---|---|---|
| D-94 | G. B. Clark | Big Creek | 6-1-82 | 87.5 | Yes | Clark Ditch | 1 | R | | | |
| D-99 | Minnie Cramer | Big Creek | 6-1-83 | 130 | Yes | Clark Ditch | 1 | R | | 195 | 0 |
| D-105 | T. H. Hanbidge | Big Creek | 4-1-71 | 58 | Part | | | | | | |
| | | | 11-1-84 | 8 | Part | Clark Ditch | 1 | R | | | |
| A-1513 | Frances V. Clark | Seepage,waste,drain | 6-15-17 | All | Yes | Clark Ditch | 1 | R | | | |
| A-1035 | W. J. Stephens | Sweathouse Creek | 4-1-73 | 160 | Yes | Judge Waste Ditch | 1 | R | | 87 | 0 |
| A-482 | Lemuel Falkerson | Faulkerson Creek | 10-1-70 | 150 | No | | | | | | |
| A-525 | Monroe Fulkerson | Fulkerson Creek | 10- -70 | All | No | | | | | | |

NOTE: R—Denotes Regular Irrigation. F—Flood Irrigation. P—Water diverted by means of pumping. G—Water diverted by gravity. S—Stored Water.

Condition of System Good Topography Valley River Basin Columbia River, Big Creek &
Adequate Supply: Yes x No Explain Seepage, Sweathouse Creek
Remarks Also in Victor Townsite.

| | | |
|---|---|---|
| Also in: Plat No. 8 Twp. 8N Rge. 21W | Plat No. Twp. Rge. | Plat No. Twp. Rge. |
| Plat No. 2 Twp. 10N Rge. 20W | Plat No. Twp. Rge. | Plat No. Twp. Rge. |

Information From:
Field Survey

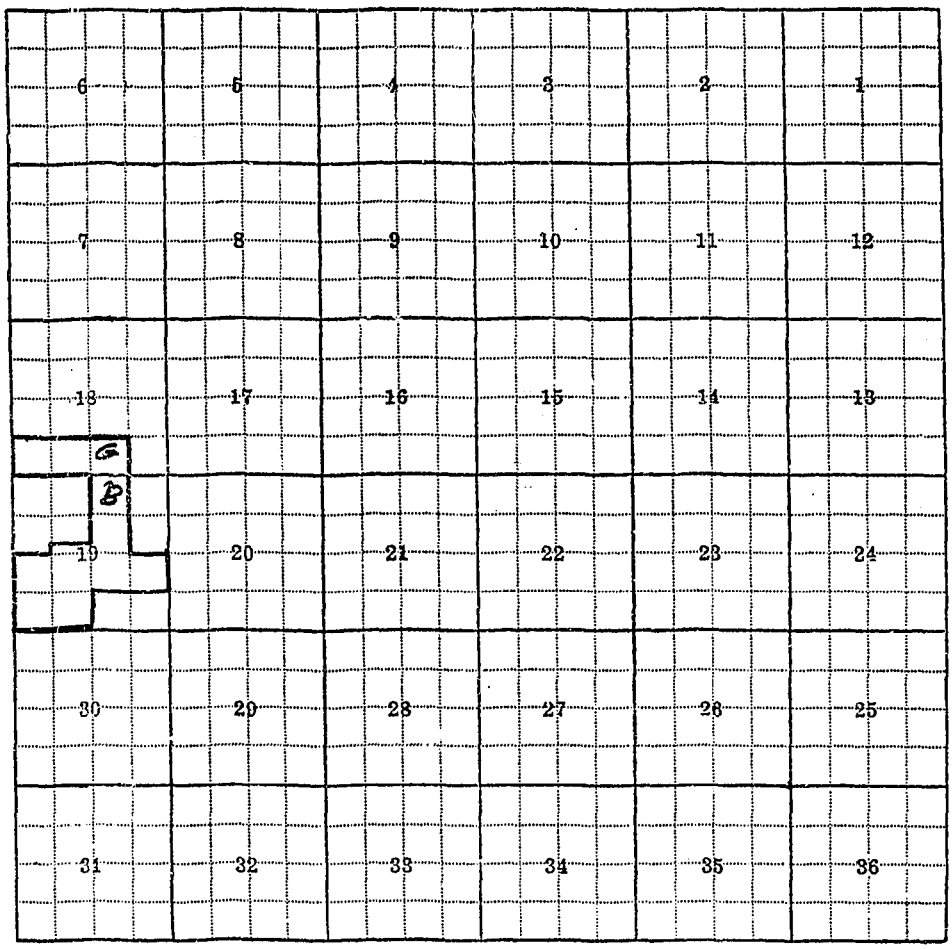
6
5
4
3
2
1
7
8
9
10
11
12
18
17
16
15
14
13
G
B
19
20
21
22
23
24
30
29
28
27
26
25
31
32
33
34
35
36

18-G, 19-B

F-1-A

County Ravalli

STATE OF MONTANA
STATE ENGINEERS OFFICE
Water Resources Survey

T. 8N. R. 20W. Plat No. 0

Farm Checked: Date 10-19-57

Photo No. 2P-44

By Vaughn Chadbourne

Legal Land Owner John & Harriet Granteer Address Stevensville, Montana - Rt. #2

Operator Same Address

Water is delivered by:— 1. Private System; X 2. Ditch Company; 3. State Project; 4. Federal Project; 5. Irrigation District

If under Ditch Company, Irrigation District, or Government Project, state the number of shares or inches, acre feet, as the case may be in said system

| App. No. Decree No. | NAME OF APPROPRIATOR TO WHOM DECREED | NAME OF STREAM | Date App. Date Priority | Miner's Inches | In Use | NAME OF DITCH (Water Delivered By) | No. | R/F | P/G/S | Present Irr. Acres | Irrigable Acres |
|---|---|---|---|---|---|---|---|---|---|---|---|
| D-610 | Eli Downing | McKellar Creek | 4-1-87 | 100 | Yes | Downing Ditch | 1 | F | | 56 | 0 |
| A-641 | Eli Dawing | Little Creek | 4-10-88 | 150 | Yes | Downing Ditch | 1 | F | | 4 | 0 |
| Use | | Unnamed Creek | | | | Downing Ditch | 1 | F | | 6 | 0 |

NOTE: R—Denotes Regular Irrigation. F—Flood Irrigation. P—Water diverted by means of pumping. G—Water diverted by gravity. S—Stored Water.

Condition of System Good Topography Mountainous River Basin Columbia River, McKellar Creek or McCalla Creek, Little Creek, Unnamed Creek

Adequate Supply: Yes No X Explain Late Rights

Remarks Brinkerhoff is using one of Granteer's ditches, on a piece of ground in the NW corner of Section 5, by a dollar per year agreement.

| | | |
|---|---|---|
| Also in: Plat No. 5 Twp. 9N. Rge. 20W. | Plat No. Twp. Rge. | Plat No. Twp. Rge. |
| Plat No. Twp. Rge. | Plat No. Twp. Rge. | Plat No. Twp. Rge. |

Information From:

John & Harriet Granteer

| | | | | | |
|---|---|---|---|---|---|
| A | | | | | |
| 6 | 5 | 4 | 3 | 2 | 1 |
| 7 | 8 | 9 | 10 | 11 | 12 |
| 18 | 17 | 16 | 15 | 14 | 13 |
| 19 | 20 | 21 | 22 | 23 | 24 |
| 30 | 29 | 28 | 27 | 26 | 25 |
| 31 | 32 | 33 | 34 | 35 | 36 |

6-A

9
T8N-R20W

F-1-A

County Ravalli

Farm Checked: Date 10-2-57

By Bill Lambeth & Dave Poullot

**STATE OF MONTANA**
**STATE ENGINEERS OFFICE**
**Water Resources Survey**

T 8N R 20W Plat No. 9

Photo No. 2P-40 (Sec. 20)
2P-83 (Sec. 28)
2P-82 (Sec. 21)

Legal Land Owner Lena M. Amos Address Stevensville, Montana

Operator Address

Water is deliverd by:— 1. Private System; X 2. Ditch Company; 3. State Project; 4. Federal Project; 5. Irrigation District

If under Ditch Company, Irrigation District, or Government Project, state the number of shares or inches, acre feet, as the case may be in said system

| App. No. Decree No. | NAME OF APPROPRIATOR TO WHOM DECREED | NAME OF STREAM | Date App. Date Priority | Miner's Inches | In Use | NAME OF DITCH (Water Delivered By) | No. | R/F | P/G/S | Present Irr. Acres | Irrigable Acres |
|---|---|---|---|---|---|---|---|---|---|---|---|
| Case # | | | | | | Spooner Ditch | 1 | F | | 0 | 126 |
| 3684 | | Bitterroot River | | | | | | | | | |
| D-22? | A. L. Spooner | Bitterroot River | 5-1-04 | 400 | No | | | | | | |

NOTE: R—Denotes Regular Irrigation. F—Flood Irrigation. P—Water diverted by means of pumping. G—Water diverted by gravity. S—Stored Water.

Condition of System Needs repair Topography River Bottom River Basin Columbia River, Bitterroot River

Adequate Supply: Yes..... No.... X.... Explain 1904

Remarks

Also in: Plat No..... Twp..... Rge.....
Plat No..... Twp..... Rge.....

Plat No..... Twp..... Rge.....
Plat No..... Twp..... Rge.....

Plat No..... Twp..... Rge.....
Plat No..... Twp..... Rge.....

Information From:
Field Survey

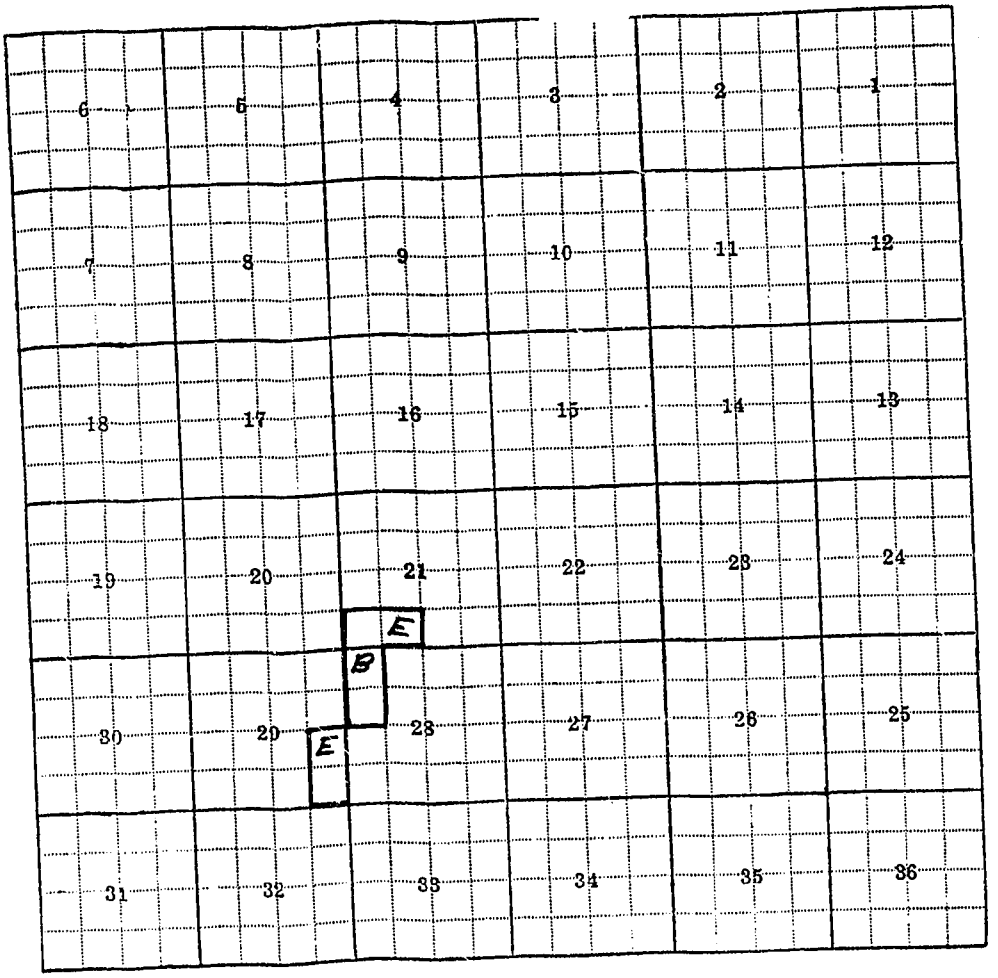
6
5
4
3
2
1
7
8
9
10
11
12
18
17
16
15
14
13
19
20
21
22
23
24
E
B
E
30
29
28
27
26
25
31
32
33
34
35
36

21-E., 28-B., 33-E

F-1-A

County Ravalli

STATE OF MONTANA
STATE ENGINEERS OFFICE
Water Resources Survey

T 8N R 20W Plat No. 2

Farm Checked: Date 10-2-57

Photo No. 2P-42 (Sec. 20)
2P-82 (Sec. 21)

By Bill Lamberth & Dave Pouliot

Legal Land Owner Raymond & Alice Bailey Address

Operator Hughes Address Stevensville, Montana

Water is deliverd by:— 1. Private System; x 2. Ditch Company; 3. State Project; 4. Federal Project; 5. Irrigation District

If under Ditch Company, Irrigation District, or Government Project, state the number of shares or inches, acre feet, as the case may be in said system

| App. No. Decree No. | NAME OF APPROPRIATOR TO WHOM DECREED | NAME OF STREAM | | Date App. Date Priority | Miner's Inches | In Use | NAME OF DITCH (Water Delivered By) | No. | R/F | P/G/S | Present Irr. Acres | Irrigable Acres |
|---|---|---|---|---|---|---|---|---|---|---|---|---|
| ~~Use~~ | | Bitterroot River | | | | | Sprinkler | 1 | R | | ~~41~~ | ~~53~~ |
| A-1388 | Hazel M. Franks | Unnamed Springs | | 3-3-41 | 500 | No | | | | | | |
| *A-1453 | Sara C. Boyd | Sloughs & Swamps | x | x 8-30-40 | 700 | No | | | | | | |
| *A-1453A | Sara C. Boyd | | x | x 4-21-41 | 500 | No | Sprinkler | 1 | R | | 41 | 53 |

NOTE: R—Denotes Regular Irrigation. F—Flood Irrigation. P—Water diverted by means of pumping. G—Water diverted by gravity. S—Stored Water.

Condition of System Good Topography River Bottom River Basin Columbia River, Bitterroot River

Adequate Supply: Yes x No Explain

Remarks

* Supplemental rights to ground water from the Bitterroot River Basin Decree #1287

** Both A-1453 & A-1453A were filed upon the Bitterroot River Basin Decree #1287

Actual irrigated acres 41 The appropriators did not exhaust water from the ditch

Irrigated by H.L. Bills 9-6-72

| Also in: Plat No. | Twp. | Rge. | Plat No. | Twp. | Rge. | Plat No. | Twp. | Rge. |
|---|---|---|---|---|---|---|---|---|
| Plat No. | Twp. | Rge. | Plat No. | Twp. | Rge. | Plat No. | Twp. | Rge. |

Information From:

Earl Mendel

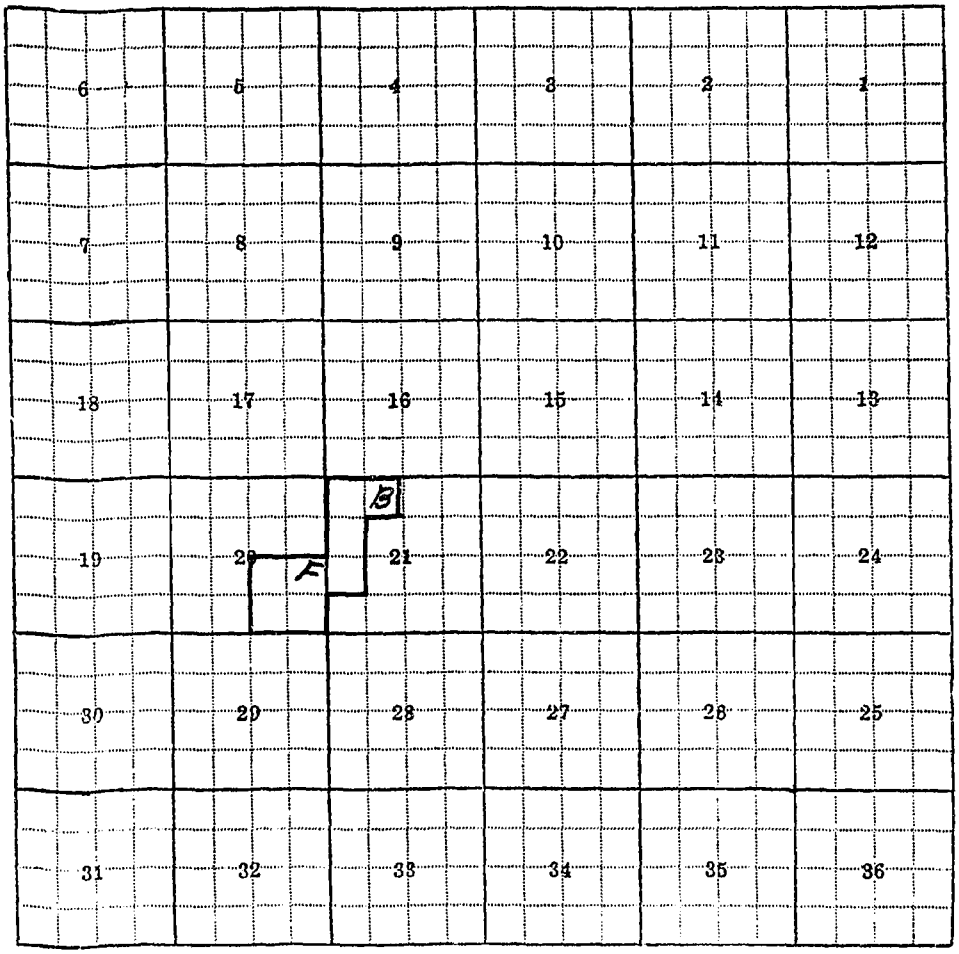
6
5
4
3
2
1
7
8
9
10
11
12
18
17
16
15
14
13
B
19
20
F
21
22
23
24
30
29
28
27
26
25
31
32
33
34
35
36

20-F, 21-B

F-1-A

County Ravalli

Farm Checked: Date 9-30-57

By Bill Lambeth & Dave Pouliot

**STATE OF MONTANA**
**STATE ENGINEERS OFFICE**
**Water Resources Survey**

T. 8N R. 20W Plat No. 9

Photo No. 2P-79

Legal Land Owner * Lee & Lucille Bass Address Stevensville, Montana

Operator Same Address

Water is deliverd by:— 1. Private System; 2. Ditch Company; x 3. State Project; 4. Federal Project; 5. Irrigation District

If under Ditch Company, Irrigation District, or Government Project, state the number of shares or inches, acre feet, as the case may be in said system

| App. No. Decree No. | NAME OF APPROPRIATOR TO WHOM DECREED | NAME OF STREAM | Date App. Date Priority | Miner's Inches | In Use | NAME OF DITCH (Water Delivered By) | No. | R/F | P/G/S | Present Irr. Acres | Irrigable Acres |
|---|---|---|---|---|---|---|---|---|---|---|---|
| D-209 | Union Ditch Co. | Bitterroot River | 4-10-89 | 1860 | .125 | | | | | | |
| | | | | | shs. | Union Ditch | 2 | R | | 10 | 0 |

NOTE: R—Denotes Regular Irrigation. F—Flood Irrigation. P—Water diverted by means of pumping. G—Water diverted by gravity. S—Stored Water.

Condition of System Good Topography Valley River Basin Columbia River, Bitterroot River

Adequate Supply: Yes x No Explain

Remarks *Also in Mays Addition to Stevensville

Lee Bass is signed up for .125 shares Under the Union Ditch Company (Mutual) (21.125")

| | | |
|---|---|---|
| Also in: Plat No. 5 Twp. 8N Rge. 20W | Plat No. Twp. Rge. | Plat No. Twp. Rge. |
| Plat No. Twp. Rge. | Plat No. Twp. Rge. | Plat No. Twp. Rge. |

Information From:

Field Survey

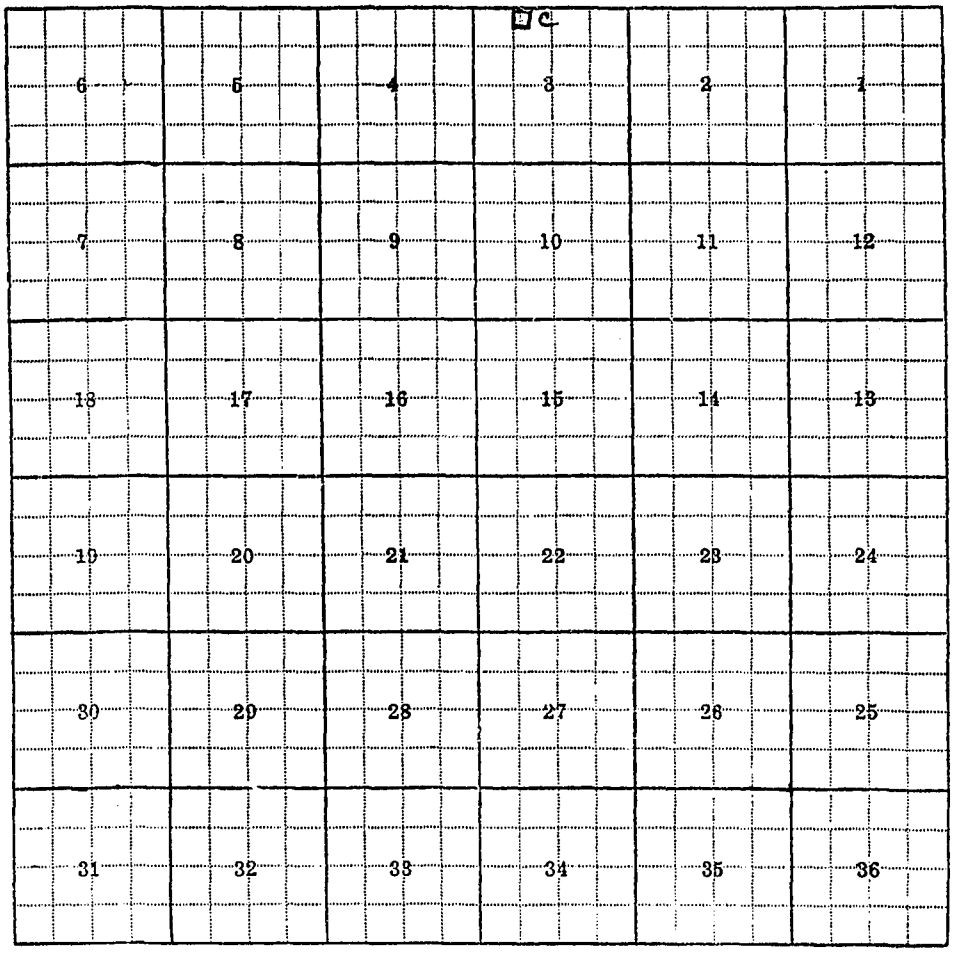
6
5
4
3
2
1
7
8
9
10
11
12
18
17
16
15
14
13
19
20
21
22
23
24
30
29
28
27
26
25
31
32
33
34
35
36

3-C

F-1-A

County Ravalli

STATE OF MONTANA
STATE ENGINEERS OFFICE
Water Resources Survey

T 8N R 20W Plat No. 9

Farm Checked: Date 9-30-57

Photo No. 2P-79

By Bill Lambeth & Dave Pouliot

Legal Land Owner Ben & Grace Belville Address Stevensville, Montana

Operator Same Address

Water is deliverd by:— 1. Private System; 2. Ditch Company; X 3. State Project; 4. Federal Project; 5. Irrigation District

If under Ditch Company, Irrigation District, or Government Project, state the number of shares or inches, acre feet, as the case may be in said system

| App. No. Decree No. | NAME OF APPROPRIATOR TO WHOM DECREED | NAME OF STREAM | Date App. Date Priority | Miner's Inches | In Use | NAME OF DITCH (Water Delivered By) | No. | I/F | P/G/S | Present Irr. Acres | Irrigable Acres |
|---|---|---|---|---|---|---|---|---|---|---|---|
| D-208 | Union Ditch Co. | Bitterroot River | 4-10-89 | 1860 | .10416 shs. | Union Ditch | 2 | R | | 8 | 0 |

NOTE: R—Denotes Regular Irrigation. F—Flood Irrigation. P—Water diverted by means of pumping. G—Water diverted by gravity. S—Stored Water.

Condition of System Good Topography Valley River Basin Columbia River, Bitterroot River

Adequate Supply: Yes X No Explain

Remarks Ben Belville is signed up for .04166 & .0625 shares under the Union Ditch Company (Mutual) (.10416 shares)

| Also in: Plat No. | Twp. | Rge. | Plat No. | Twp. | Rge. | Plat No. | Twp. | Rge. |
|---|---|---|---|---|---|---|---|---|
| Plat No. | Twp. | Rge. | Plat No. | Twp. | Rge. | Plat No. | Twp. | Rge. |

Information From:

Field Survey

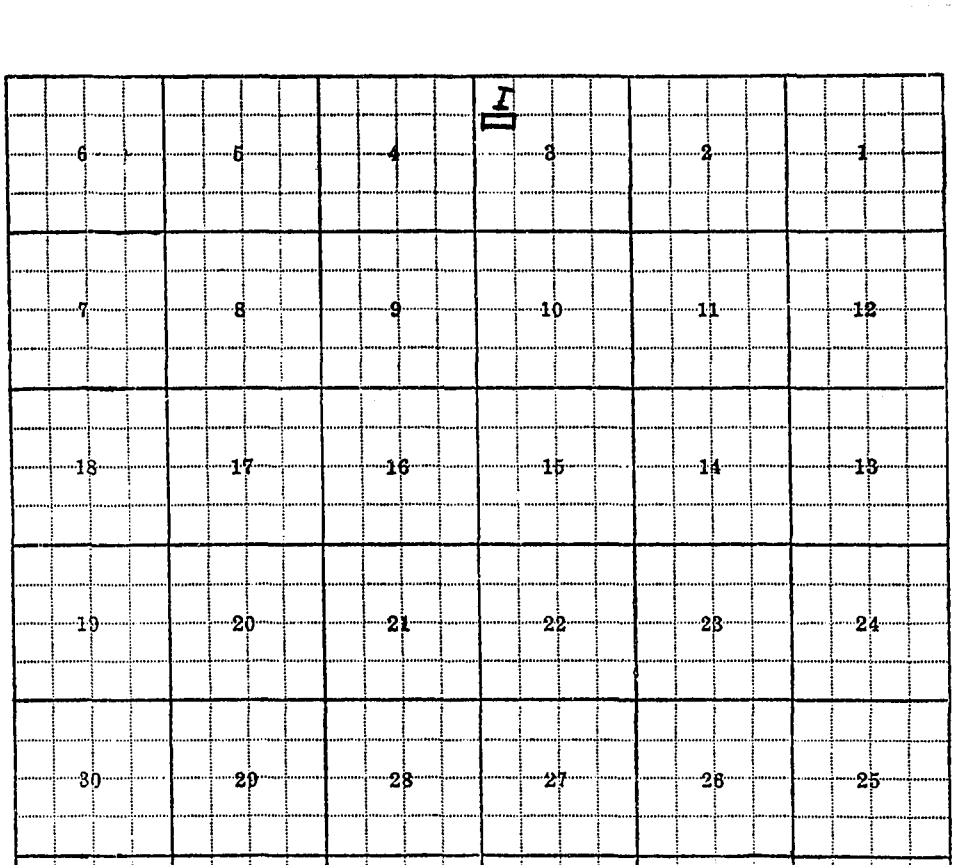
I
6
5
4
3
2
1
7
8
9
10
11
12
18
17
16
15
14
13
19
20
21
22
23
24
30
29
28
27
26
25
31
32
33
34
35
36

3-I

F-1-A

County Ravalli

**STATE OF MONTANA**
**STATE ENGINEERS OFFICE**
**Water Resources Survey**

T. 8N R. 20W Plat No. 9

Farm Checked: Date 10-4-57

Photo No. 2P-41

By Carpenter & Chadbourne

Legal Land Owner J. A. & Blanche Briggs Address Victor, Montana

Operator Address

Water is deliverd by:— 1. Private System; X 2. Ditch Company; 3. State Project; 4. Federal Project; 5. Irrigation District

If under Ditch Company, Irrigation District, or Government Project, state the number of shares or inches, acre feet, as the case may be in said system

| App. No. Decree No. | NAME OF APPROPRIATOR TO WHOM DECREED | NAME OF STREAM | Date App. Date Priority | Miner's Inches | In Use | NAME OF DITCH (Water Delivered By) | No. | R/F | P/G/S | Present Irr. Acres | Irrigable Acres |
|---|---|---|---|---|---|---|---|---|---|---|---|
| D-100 | J. L. Humble | Big Creek | 4-1-71 | 145 | 58 | | | | | | |
| | | | 11-1-84 | 20 | 8 | Humble Ditch | 1 | R) | | 101 | 0 |
| D-105 | T. H. Hanbidge | Big Creek | 4-1-71 | 58 | Part | | | ) | | | |
| | | | 11-1-84 | 8 | Part | Humble Ditch | 1 | R) | | | |

NOTE: R—Denotes Regular Irrigation. F—Flood Irrigation. P—Water diverted by means of pumping. G—Water diverted by gravity. S—Stored Water.

Condition of System Good Topography Bench River Basin Columbia River, Big Creek

Adequate Supply: Yes x No Explain

Remarks

| | | |
|---|---|---|
| Also in: Plat No. Twp. Rge. | Plat No. Twp. Rge. | Plat No. Twp. Rge. |
| Plat No. Twp. Rge. | Plat No. Twp. Rge. | Plat No. Twp. Rge. |

Information From:

Harley Esche

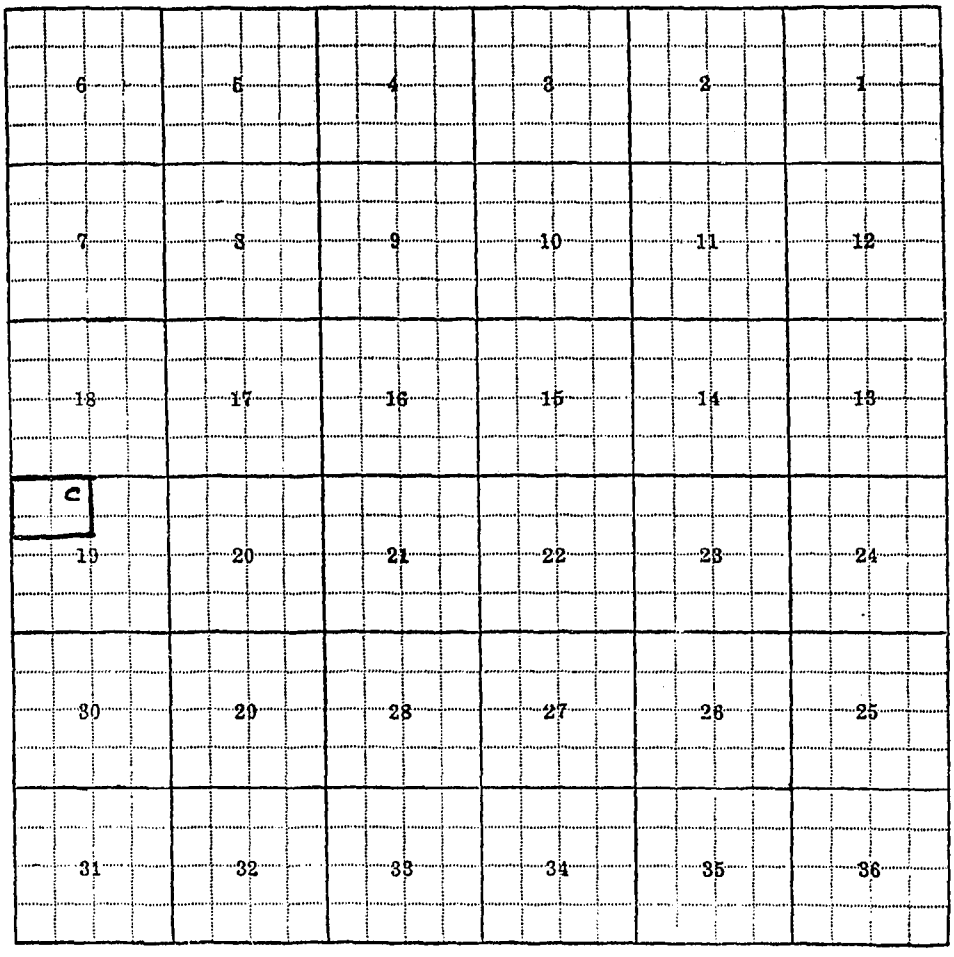
6
5
4
3
2
1
7
8
9
10
11
12
18
17
16
15
14
13
C
19
20
21
22
23
24
30
29
28
27
26
25
31
32
33
34
35
36

10-C

F-1-A

County Ravalli

Farm Checked: Date 10-18-57

By Bill Lambeth & Dave Poulin

**STATE OF MONTANA**
**STATE ENGINEERS OFFICE**
**Water Resources Survey**

T 8N R 20W Plat No 9

Photo No 2P-42

Legal Land Owner Russell & Mary Ellen Buhler Address Victor, Montana

Operator Same Address

Water is deliverd by:— 1. Private System; X 2. Ditch Company; X 3. State Project; 4. Federal Project; 5. Irrigation District

If under Ditch Company, Irrigation District, or Government Project, state the number of shares or inches, acre feet, as the case may be in said system

| App. No. Decree No. | NAME OF APPROPRIATOR TO WHOM DECREED | NAME OF STREAM | Date App. Date Priority | Miner's Inches | In Use | NAME OF DITCH (Water Delivered By) | No. | R/F | P/G/S | Present Irr. Acres | Irrigab Acres |
|---|---|---|---|---|---|---|---|---|---|---|---|
| D-112 | Mahala La Fountain | Big Creek | 6-15-87 | 100 | Yes | Clark Ditch | 1 | R) | | | |
| A-1661 | G. M. Robinson | Seepage, Waste, Drain | 4-1-00 | 120 | Yes | Clark Ditch | | ) | | | |
| A-1662 | G. M. Robinson | Seepage, Waste, Drain | 8-28-29 | All | Yes | | | ) | | | |
| A-1663 | G. M. Robinson | Seepage, Waste, Drain | 12-4-89 | All | Yes | Clark Ditch | 1 | R) | | 74 | 0 |
| A-1664 | G. M. Robinson | Seepage, Waste, Drain | 8-28-29 | All | Yes | | | ) | | | |
| A-1665 | G. M. Robinson | Seepage, Waste, Drain | 9-16-36 | All | Yes | | | ) | | | |
| Lake | | Big Creek Lake | | | | Clark Ditch | 2 | R) | | | |

NOTE: R—Denotes Regular Irrigation. F—Flood Irrigation. P—Water diverted by means of pumping. G—Water diverted by gravity. S—Stored Water.

Condition of System Good Topography Valley River Basin Columbia River, Big Creek & Seepage

Adequate Supply: Yes X No Explain

Remarks Russell Buhler is signed up for 111.11 shares under the Big Creek Lakes Reservoir Association.

| Also in: Plat No. Twp. Rge. | Plat No. Twp. Rge. | Plat No. Twp. Rge. |
|---|---|---|
| Plat No. Twp. Rge. | Plat No. Twp. Rge. | Plat No. Twp. Rge. |

Information From:

Russell Buhler

Plat No. 0

rict

| Present r. Acres | Irrigable Acres |
|---|---|
| | |
| | |
| 74 | 0 |
| | |
| | |
| | |
| | |
| | |
| | |
| | |
| | |
| | |
| | |
| | |

reek &

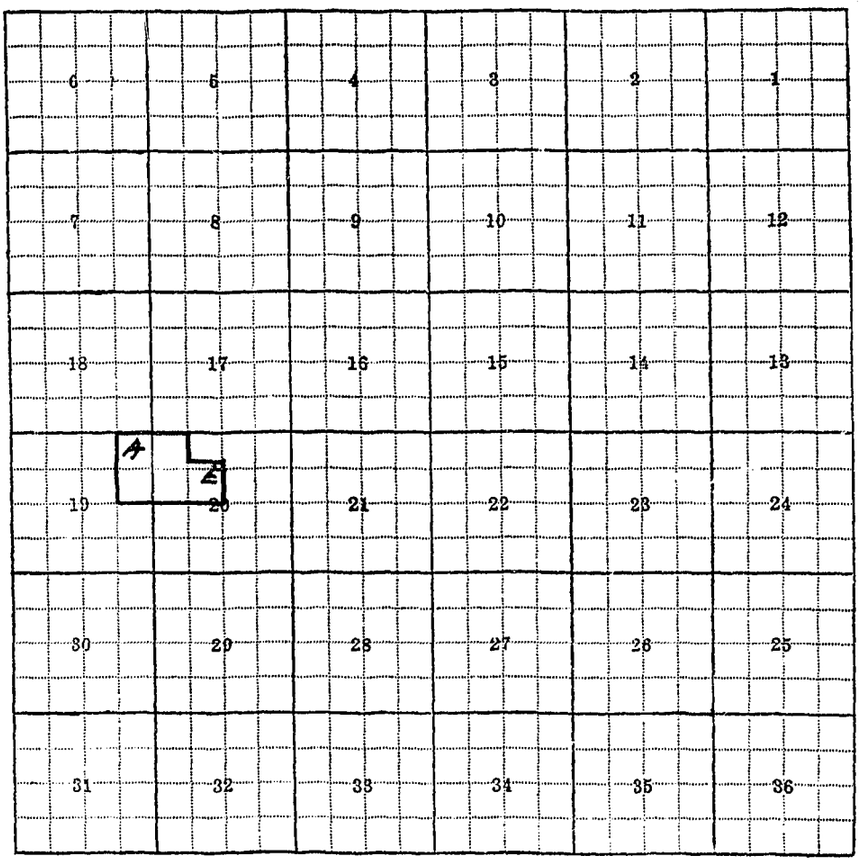


19-A, 20-E

F-1-A

County Ravalli

Farm Checked: Date 10-4-57

By Chadbourne

**STATE OF MONTANA**

**STATE ENGINEERS OFFICE**

**Water Resources Survey**

T. 8N R. 20W Plat No. 2

Photo No. 22-43

Legal Land Owner John & Dorothy Buker Address Victor, Montana

Operator Same Address

Water is delivered by:— 1. Private System; X 2. Ditch Company; X 3. State Project; 4. Federal Project; 5. Irrigation District

If under Ditch Company, Irrigation District, or Government Project, state the number of shares or inches, acre feet, as the case may be in said system

| App. No. Decree No. | NAME OF APPROPRIATOR TO WHOM DECREED | NAME OF STREAM | Date App. Date Priority | Miner's Inches | In Use | NAME OF DITCH (Water Delivered By) | No. | R/F | P/G/S | Present Irr. Acres | Irrigable Acres |
|---|---|---|---|---|---|---|---|---|---|---|---|
| D-93 | J. M. Buker | Big Creek | 7-1-87 | 70 | Yes | | | | | | |
| | | | 7-1-94 | 20 | Yes | Buker Ditch | 1 | R) | | 40 | 0 |
| A-1496 | John M. Buker | Seepage, Waste, drain | 8-13-22 | All | Yes | Buker Ditch | 1 | F) | | | |
| D-131 | Big Creek Lakes | | | | | | | ) | | | |
| | Res. Association | Big Creek Lake | 8-21-05 | 2420 | 102.31 | | | ) | | | |
| | | | | a.f. | shs. | Buker Ditch | 1 | R) | | | |
| A-1328 | John Buker | John Buker Lake | 8-30-07 | 250 | never perfected | | | | | | |

NOTE: R—Denotes Regular Irrigation. F—Flood Irrigation. P—Water diverted by means of pumping. G—Water diverted by gravity. S—Stored Water.

Condition of System Good Topography 2nd Bench River Basin Columbia River, Big Cr. & Seepage

Adequate Supply: Yes X No Explain

Remarks John Buker is signed up for 102.31 shares under the Big Creek Lakes Reservoir Association.

| Also in: Plat No. 8 Twp. 8N Rge. 21W | Plat No. Twp. Rge. | Plat No. Twp. Rge. |
|---|---|---|
| Plat No. Twp. Rge. | Plat No. Twp. Rge. | Plat No. Twp. Rge. |

Information From:

John Buker

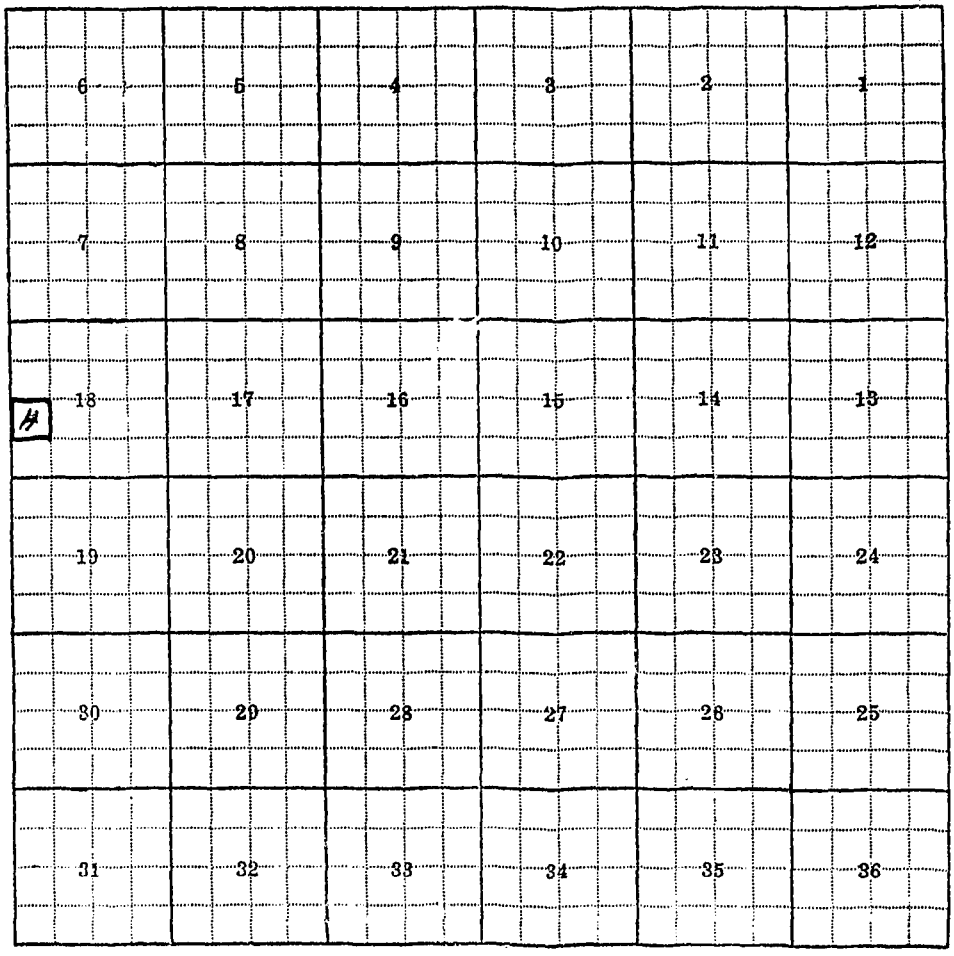
6
5
4
3
2
1
7
8
9
10
11
12
18
17
16
15
14
13
19
20
21
22
23
24
30
29
28
27
26
25
31
32
33
34
35
36

18-II

F-1-A

County Ravalli

STATE OF MONTANA
STATE ENGINEERS OFFICE
Water Resources Survey

T. 8N R. 20W Plat No. 9

Farm Checked: Date 9-30-57

Photo No. 2P-79

By Bill Lambeth & Dave Pouliot

Legal Land Owner Mary Caterino Address Stevensville, Montana

Operator Bill Barrington Address Stevensville, Montana

Water is deliverd by:— 1. Private System; 2. Ditch Company; x 3. State Project; 4. Federal Project; 5. Irrigation District

If under Ditch Company, Irrigation District, or Government Project, state the number of shares or inches, acre feet, as the case may be in said system

| App. No. Decree No. | NAME OF APPROPRIATOR TO WHOM DECREED | NAME OF STREAM | Date App. Date Priority | Miner's Inches | In Use | NAME OF DITCH (Water Delivered By) | No. | R/F | P/G/S | Present Irr. Acres | Irrigable Acres |
|---|---|---|---|---|---|---|---|---|---|---|---|
| D-203 | Union Ditch Co. | Bitterroot River | 4-10-89 | 1960 | .02058 shs. | Union Ditch | 2 | R | | 10 | 0 |

NOTE: R—Denotes Regular Irrigation. F—Flood Irrigation. P—Water diverted by means of pumping. G—Water diverted by gravity. S—Stored Water.

Condition of System Good Topography Valley River Basin Columbia River, Bitterroot River

Adequate Supply: Yes X No Explain

Remarks Mary Caterino is signed up for .02058 shares under the Union Ditch Company (Mutual)

| Also in: Plat No. Twp. Rge. | Plat No. Twp. Rge. | Plat No. Twp. Rge. |
|---|---|---|
| Plat No. Twp. Rge. | Plat No. Twp. Rge. | Plat No. Twp. Rge. |

Information From:

Mrs. Bell Barrington

| | | | | | |
|---|---|---|---|---|---|
| 6 | 6 | 4 | 3 | 2 | 1 |
| 7 | 8 | 9 | 10 | 11 | 12 |
| 18 | 17 | 16 | 15 | 14 | 13 |
| 19 | 20 | 21 | 22 | 23 | 24 |
| 30 | 29 | 28 | 27 | 26 | 25 |
| 31 | 32 | 33 | 34 | 35 | 36 |

3=E

F-1-A

County Ravalli

Farm Checked: Date 10-6-57

By Bill Lambeth & Dave Pouliot

**STATE OF MONTANA**
**STATE ENGINEERS OFFICE**
**Water Resources Survey**

T 8N R 20W Plat No. 9

Photo No. 2P-40

Legal Land Owner Joseph & Betty Chilson Address

Operator Neil Overturf Address Victor, Montana

Water is deliverd by:— 1. Private System; X 2. Ditch Company; 3. State Project; 4. Federal Project; 5. Irrigation District

If under Ditch Company, Irrigation District, or Government Project, state the number of shares or inches, acre feet, as the case may be in said system

| App. No. Decree No. | NAME OF APPROPRIATOR TO WHOM DECREED | NAME OF STREAM | Date App. Date Priority | Miner's Inches | In Use | NAME OF DITCH (Water Delivered By) | No. | R/F | P/G/S | Present Irr. Acres | Irrigable Acres |
|---|---|---|---|---|---|---|---|---|---|---|---|
| D-56 | J. Y. Kemp | Bear Creek | 4-1-73 | 10 | Yes | No. 1 Ditch | 1 | R | | 10 | 0 |

NOTE: R—Denotes Regular Irrigation. F—Flood Irrigation. P—Water diverted by means of pumping. G—Water diverted by gravity. S—Stored Water.

Condition of System Good Topography Valley River Basin Columbia River, Bear Creek

Adequate Supply: Yes X No Explain

Remarks

| Also in: Plat No. Twp. Rge. | Plat No. Twp. Rge. | Plat No. Twp. Rge. |
|---|---|---|
| Plat No. Twp. Rge. | Plat No. Twp. Rge. | Plat No. Twp. Rge. |

Information From:

Cliff Soper

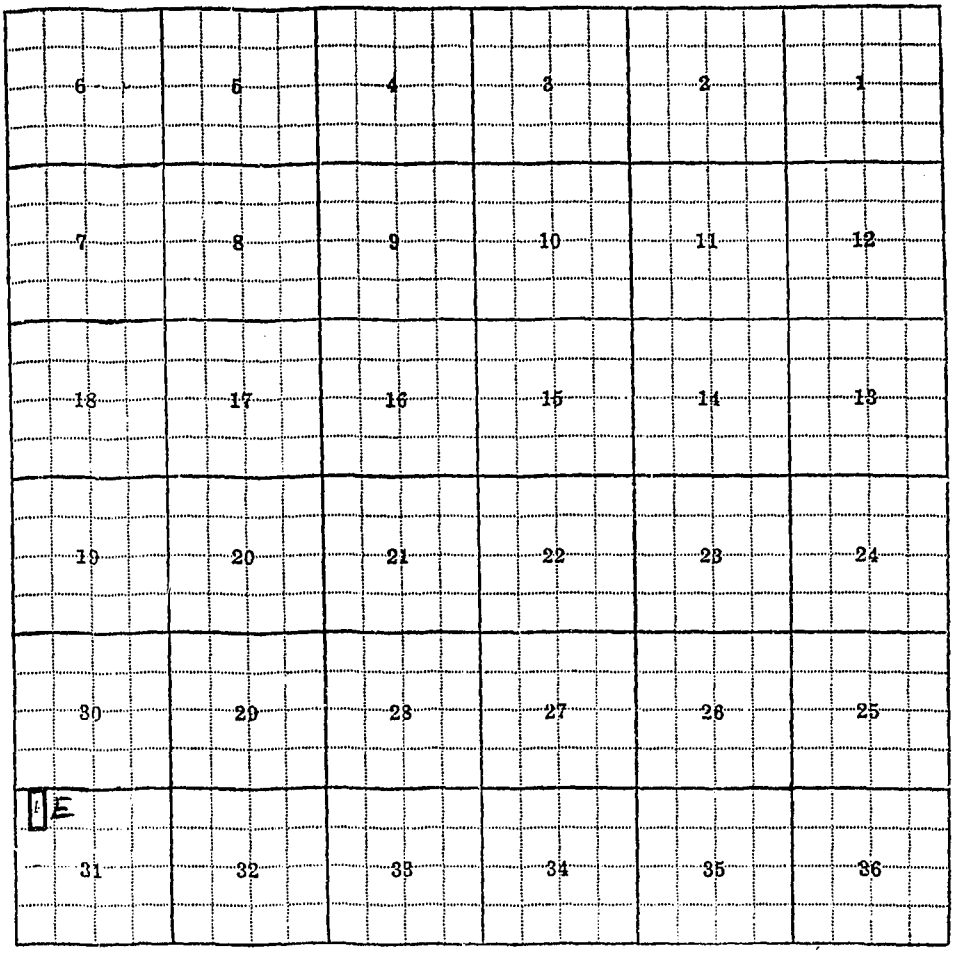
6
5
4
3
2
1
7
8
9
10
11
12
18
17
16
15
14
13
19
20
21
22
23
24
30
29
28
27
26
25
E
31
32
33
34
35
36

31-E

F-1-A

County Ravalli

STATE OF MONTANA
STATE ENGINEERS OFFICE
Water Resources Survey

T 8N R 20W Plat No. 9

Photo No. 2P-40

Farm Checked: Date 10-6-57

By Bill Lambeth & Dave Pouliot

Legal Land Owner Dwane & Joy Clarke Address Victor, Montana

Operator Same Address

Water is deliverd :—1. Private System; x 2. Ditch Company; 3. State Project; 4. Federal Project; 5. Irrigation District

If under Ditch Company, Irrigation District, or Government Project, state the number of shares or inches, acre feet, as the case may be in said system

| App. No. Decree No. | NAME OF APPROPRIATOR TO WHOM DECREED | NAME OF STREAM | Date App. Date Priority | Miner's Inches | In Use | NAME OF DITCH (Water Delivered By) | No. | R/F | P/G/S | Present Irr. Acres | Irrigable Acres |
|---|---|---|---|---|---|---|---|---|---|---|---|
| D-34 | H. I. Buzenbark | Bear Creek | 4-1-76 | 22 | 0 | No. 1 Ditch | 1 | R | | 6 | 0 |

NOTE: R—Denotes Regular Irrigation. F—Flood Irrigation. P—Water diverted by means of pumping. G—Water diverted by gravity. S—Stored Water.

Condition of System Good Topography Valley River Basin Columbia River, Bear Creek

Adequate Supply: Yes x No Explain

Remarks

Also in: Plat No. Twp. Rge. | Plat No. Twp. Rge. | Plat No. Twp. Rge.
Plat No. Twp. Rge. | Plat No. Twp. Rge. | Plat No. Twp. Rge.

Information From:

Soper Cliff

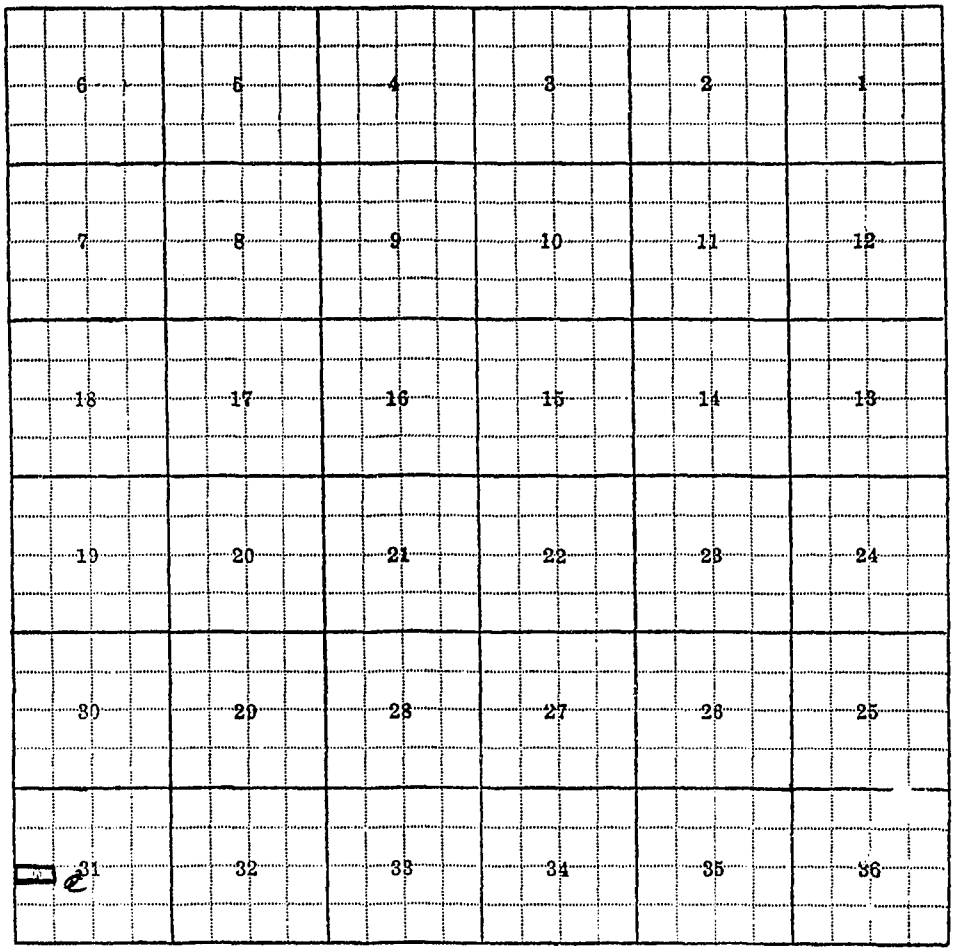
6
5
4
3
2
1
7
8
9
10
11
12
18
17
16
15
14
13
19
20
21
22
23
24
30
29
28
27
26
25
31
32
33
34
35
36

31-Q

F-1-A

County Ravalli

Farm Checked: Date 10-7-57

By Chadbourne

**STATE OF MONTANA**
**STATE ENGINEERS OFFICE**
**Water Resources Survey**

T. 8N R. 20W Plat No. 9

Photo No. 2P-44

Legal Land Owner Alvin & Ruth Cote Address Victor, Montana

Operator Same Address

Water is deliverd by:— 1. Private System; X 2. Ditch Company; 3. State Project; 4. Federal Project; 5. Irrigation District

*If under Ditch Company, Irrigation District, or Government Project, state the number of shares or inches, acre feet, as the case may be in said system*

| App. No. Decree No. | NAME OF APPROPRIATOR TO WHOM DECREED | NAME OF STREAM | Date App. Date Priority | Miner's Inches | In Use | NAME OF DITCH (Water Delivered By) | No. | R/F | P/G/S | Present Irr. Acres | Irrigable Acres |
|---|---|---|---|---|---|---|---|---|---|---|---|
| D-615 | Mentrum Briggs Co. | McKellar Creek or McCalla Creek | 4-1-68 | 20 | Yes | | | | | | |
| | | | 4-1-88 | 60 | Yes | Mentrum-Briggs Ditch | 1 | R&F | | 66 | 0 |

NOTE: R—Denotes Regular Irrigation. F—Flood Irrigation. P—Water diverted by means of pumping. G—Water diverted by gravity. S—Stored Water.

Condition of System Good Topography 2nd Bench River Basin Columbia River, McKellar or McCalla Creek

Adequate Supply: Yes..... No. X..... Explain Insufficient amount of early right water.

Remarks

| Also in: Plat No. | Twp. | Rge. | Plat No. | Twp. | Rge. | Plat No. | Twp. | Rge. |
|---|---|---|---|---|---|---|---|---|
| Plat No. | Twp. | Rge. | Plat No. | Twp. | Rge. | Plat No. | Twp. | Rge. |

Information From:
Alvin Cote.

| | | | | | |
|---|---|---|---|---|---|
| 5 | 6 | 4 | 3 | 2 | 1 |
| 7 | 8 | 9 | 10 | 11 | 12 |
| 18 | 17 | 16 | 15 | 14 | 13 |
| 19 | 20 | 21 | 22 | 23 | 24 |
| 30 | 29 | 28 | 27 | 26 | 25 |
| 31 | 32 | 33 | 34 | 35 | 36 |

F-1-A

County Ravalli

**STATE OF MONTANA**
**STATE ENGINEERS OFFICE**
**Water Resources Survey**

T. 8N R. 20W Plat No. 9

Farm Checked: Date 10-12-57

Photo No. 2P-43

By Bill Lambeth & Dave Pouliot

Legal Land Owner Joseph & Florence Cote Address Victor, Montana

Operator Same Address

Water is deliverd by:— 1. Private System; X 2. Ditch Company; 3. State Project; 4. Federal Project; 5. Irrigation District

If under Ditch Company, Irrigation District, or Government Project, state the number of shares or inches, acre feet, as the case may be in said system

| App. No. Decree No. | NAME OF APPROPRIATOR TO WHOM DECREED | NAME OF STREAM | Date App. Date Priority | Miner's Inches | In Use | NAME OF DITCH (Water Delivered By) | No. | R/F | P/G/S | Present Irr. Acres | Irrigal Acre |
|---|---|---|---|---|---|---|---|---|---|---|---|
| D-617 | Amanda A. Williams | McKeller Creek | 4-1-80 | 40 | Yes | Cote Ditch | 1 | R) | | 91 | 0 |
| *A-1631 | Harry Mittower | Seepage, Waste, Drain | 12-10-2 | 100 | Yes | Cote Ditch | 1 | R) | | | |
| D-116 | Cynthia J. Porter | Big Creek | 5-15-90 | 135 | No | | | | | | |

NOTE: R—Denotes Regular Irrigation. F—Flood Irrigation. P—Water diverted by means of pumping. G—Water diverted by gravity. S—Stored Water.

Condition of System Good Topography Valley River Basin Columbia River, McKeller or McCalla Creek & Seepage

Adequate Supply: Yes x No Explain

Remarks *Point of diversion NW corner sec. 8, T. 8N - R. 20W.

| | | |
|---|---|---|
| Also in: Plat No. 9 Twp. 8N Rge. 21W | Plat No. Twp. Rge. | Plat No. Twp. Rge. |
| Plat No. Twp. Rge. | Plat No. Twp. Rge. | Plat No. Twp. Rge. |

Information From:
Cote

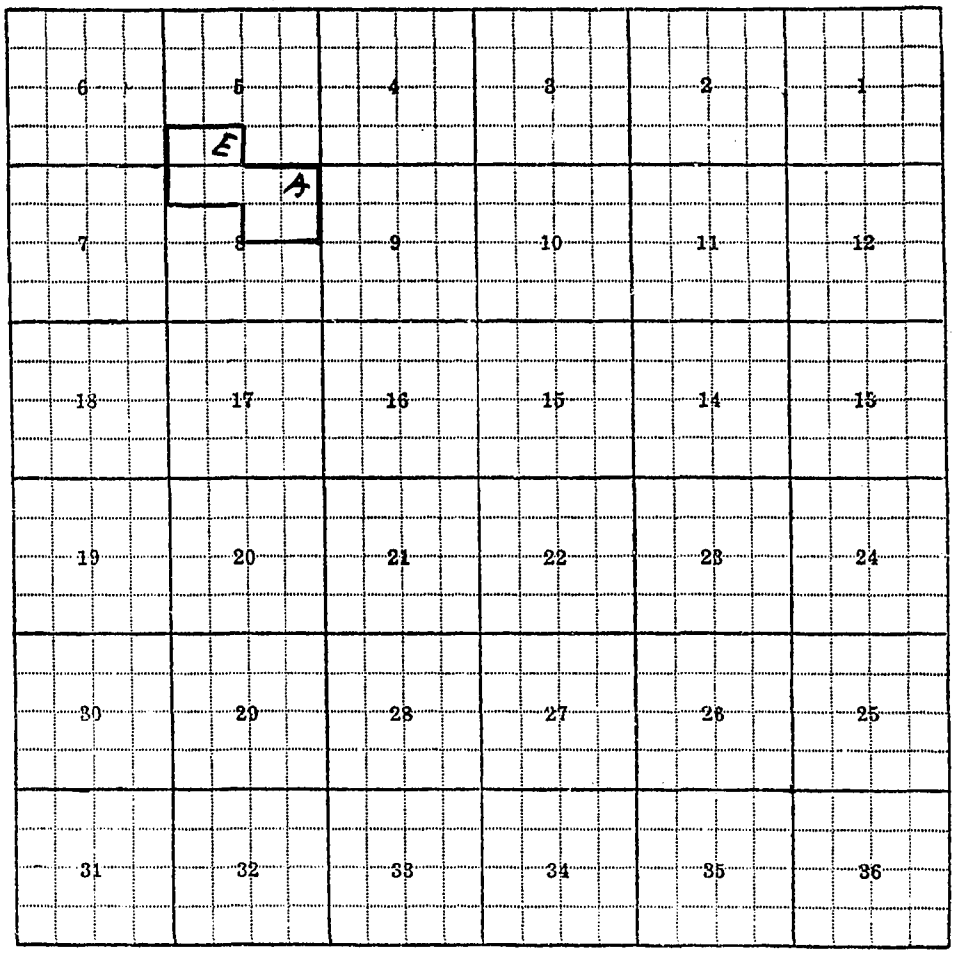
6
5
4
3
2
1
E
A
7
8
9
10
11
12
18
17
16
15
14
13
19
20
21
22
23
24
30
29
28
27
26
25
31
32
33
34
35
36

5-E, 8-A

F-1-A

County Ravalli

**STATE OF MONTANA**
**STATE ENGINEERS OFFICE**
**Water Resources Survey**

T. 8N R. 20W Plat No. 9

Farm Checked: Date 10-16-57

Photo No. 2P-40

By Bill Lambeth & Dave Pouliot

Legal Land Owner Dale Cunningham Address Victor, Montana

Operator Same Address

Water is deliverd by:— 1. Private System; x 2. Ditch Company; 3. State Project; 4. Federal Project; 5. Irrigation District

*If under Ditch Company, Irrigation District, or Government Project, state the number of shares or inches, acre feet, as the case may be in said system*

| App. No. Decree No. | NAME OF APPROPRIATOR TO WHOM DECREED | NAME OF STREAM | Date App. Date Priority | Miner's Inches | In Use | NAME OF DITCH (Water Delivered By) | No. | R/F | P/G/S | Present Irr. Acres | Irrigable Acres |
|---|---|---|---|---|---|---|---|---|---|---|---|
| *D-1024 | Harry D. & Kate H | | | | | | | | | | |
| | Moore | Sweathouse Creek | 4-1-76 | 50 | 30 | Town Ditch | 1 | R | | 20 | 0 |
| | | | 4-1-77 | 95 | | | | | | | |
| A-1452 | Robert T. Allen | Hornung Slough | 5-1-52 | 80 | All | Sprinkler | 1 | R | | | |

NOTE: R—Denotes Regular Irrigation. F—Flood Irrigation. P—Water diverted by means of pumping. G—Water diverted by gravity. S—Stored Water.

Condition of System Good Topography Valley River Basin Columbia River, Sweathouse Creek & Slough

Adequate Supply: Yes x No. Explain

Remarks *D-1024 Deed Records do not designate dates of the decreed right to Harry D. & Kate H. Moore as to present ownership.

| BOOK | PAGE | |
|---|---|---|
| 62 | 69 | Lots 20 & 21, Block 1, 2 inches |
| 59 | 32 | Lots 18, 19, Block 1, 2 inches |
| 53 | 304 | Lots 1, Block 2, 5 inches |
| 37 | 196 | Lots 15, 16, & 17, Block 1, 3 inches |
| 60 | 277 | Lot 2, Block 2, 3 inches |
| 53 | 587 | Lot 2, Block 2, 8 inches |
| 54 | 164 | |

| Also in: Plat No. | Twp. | Rge. | Plat No. | Twp. | Rge. | Plat No. | Twp. | Rge. |
|---|---|---|---|---|---|---|---|---|
| Plat No. | Twp. | Rge. | Plat No. | Twp. | Rge. | Plat No. | Twp. | Rge. |

Information From:

Adam Hornung

| | | | | | |
|---|---|---|---|---|---|
| 6 | 5 | 4 | 3 | 2 | 1 |
| 7 | 8 | 9 | 10 | 11 | 12 |
| 18 | 17 | 16 | 15 | 14 | 13 |
| 19 | 20 | 21 | 22 | 23 | 24 |
| 30 H | 29 | 28 | 27 | 26 | 25 |
| 31 | 32 | 33 | 34 | 35 | 36 |

30-H

F-1-A

County Ravalli

Farm Checked: Date 10-20-57

By Bill Lambeth & Dave Pouliot

**STATE OF MONTANA**
**STATE ENGINEERS OFFICE**
**Water Resources Survey**

T. 8N R. 20W Plat No. 9

Photo No. 2P-41

Legal Land Owner Clyde & Elizabeth Currey Address Victor, Montana

Operator Same Address

Water is deliverd by:— 1. Private System; X 2. Ditch Company; 3. State Project; 4. Federal Project; 5. Irrigation District

*If under Ditch Company, Irrigation District, or Government Project, state the number of shares or inches, acre feet, as the case may be in said system*

| App. No. Decree No. | NAME OF APPROPRIATOR TO WHOM DECREED | NAME OF STREAM | Date App. Date Priority | Miner's Inches | In Use | NAME OF DITCH (Water Delivered By) | No. | R/F | P/G/S | Present Irr. Acres | Irrigable Acres |
|---|---|---|---|---|---|---|---|---|---|---|---|
| D-1000 | Rosa East | Sweathouse Creek | 6-1-87 | 10 | Yes | Palmer, Curry, Hanson, | | | | | |
| | | | | | | Varner, Weifrich Ditch | 1 | R | | 10 | 0 |

NOTE: R—Denotes Regular Irrigation. F—Flood Irrigation. P—Water diverted by means of pumping. G—Water diverted by gravity. S—Stored Water.

Condition of System Good Topography Valley River Basin Columbia River, Sweathouse Creek

Adequate Supply: Yes x No Explain

Remarks

| Also in: Plat No. Twp. Rge. | Plat No. Twp. Rge. | Plat No. Twp. Rge. |
|---|---|---|
| Plat No. Twp. Rge. | Plat No. Twp. Rge. | Plat No. Twp. Rge. |

Information From:

Field Survey

| | | | | | |
|---|---|---|---|---|---|
| 6 | 5 | 4 | 3 | 2 | 1 |
| 7 | 8 | 9 | 10 | 11 | 12 |
| 18 | 17 | 16 | 15 | 14 | 13 |
| 19 | 20 | 21 | 22 | 23 | 24 |
| 30 | 29 | 28 | 27 | 26 | 25 |
| 31 | 32 | 33 | 34 | 35 | 36 |

12-H

F-1-A

County Ravalli

**STATE OF MONTANA**
**STATE ENGINEERS OFFICE**
**Water Resources Survey**

T 8N R 20W Plat No. 9

Farm Checked: Date 10-20-57

Photo No.

By Bill Lambeth & Dave Poulint.

Legal Land Owner D. T. Davenport Address Victor, Montana

Operator Same Address

Water is deliverd by:— 1. Private System; X 2. Ditch Company; 3. State Project; 4. Federal Project; 5. Irrigation District

If under Ditch Company, Irrigation District, or Government Project, state the number of shares or inches, acre feet, as the case may be in said system

| App. No. Decree No. | NAME OF APPROPRIATOR TO WHOM DECREED | NAME OF STREAM | Date App. Date Priority | Miner's Inches | In Use | NAME OF DITCH (Water Delivered By) | No. | R/F | P/G/S | Present Irr. Acres | Irrigable Acres |
|---|---|---|---|---|---|---|---|---|---|---|---|
| D-100 | H. H. Davenport | Big Creek | 5-1-71 | 200 | Yes | | | | | | |
| D-616 | A. N. Mittower | McKellar Creek | 4-1-76 | 20 | Yes | | | | | | |
| | | | 4-1-80 | 100 | Yes | | | | | | |
| D-131 | Big Creek Lakes | | | | | | | | | | |
| | Res. Association | Big Creek Lake | 8-21-05 | 242C | 222.44 | | | | | | |
| | | | | a.f | shs. | Davenport Ditches | 1 | R | | 282 | 0 |
| A-1482 | J.S. Avery | Seepage, Waste, Drain | 3-3-24 | All | Yes | | | | | | |
| A-1484 | Arthur Beckwith | Seepage, Waste, Drain | 4-1-91 | All | Yes | | | | | | |

NOTE: R—Denotes Regular Irrigation. F—Flood Irrigation. P—Water diverted by means of pumping. G—Water diverted by gravity. S—Stored Water.

Condition of System Good Topography Valley River Basin Columbia River, McKellar or McCalla Cr., Big Cr., Seepage

Adequate Supply: Yes X No Explain

Remarks Delbert Davenport is signed up for 222.44 shares under the Big Creek Lakes Reservoir Association.

| Also in: Plat No. 5 Twp. 8N Rge. 21W | Plat No. Twp. Rge. | Plat No. Twp. Rge. | Plat No. Twp. Rge. |
|---|---|---|---|
| Plat No. Twp. Rge. | Plat No. Twp. Rge. | Plat No. Twp. Rge. | |

Information From:

D. T. Davenport

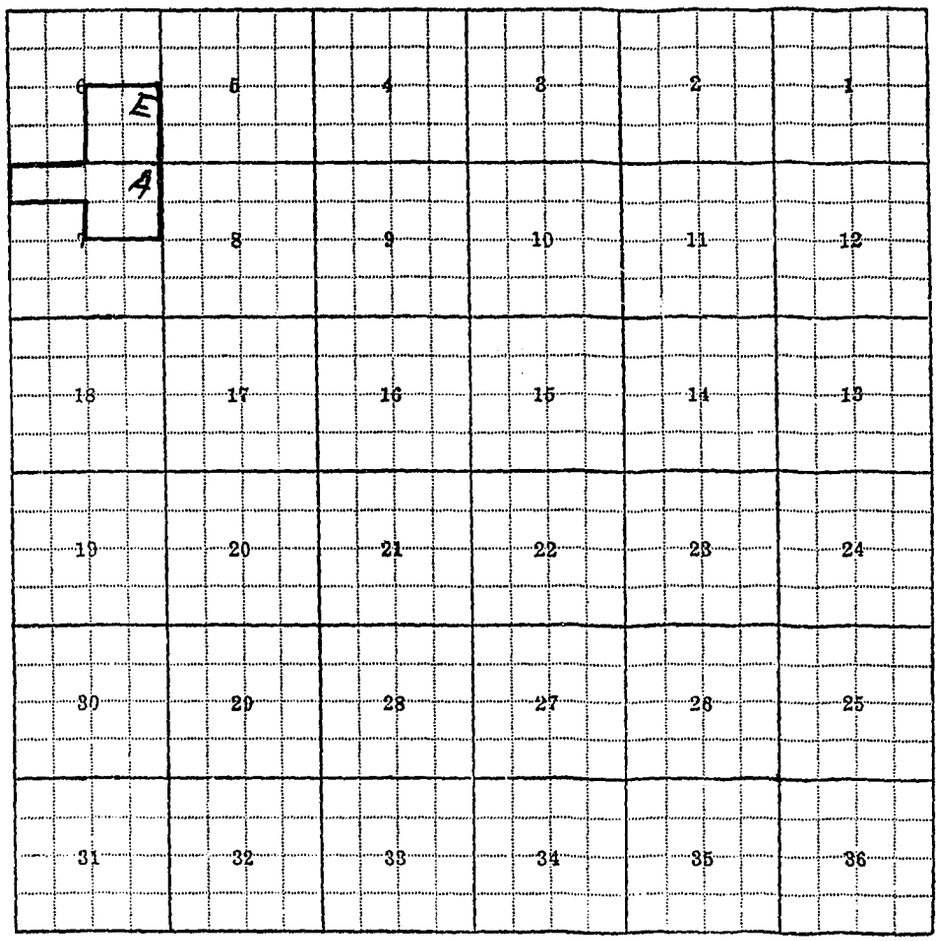
E
A
6
5
4
3
2
1
7
8
9
10
11
12
18
17
16
15
14
13
19
20
21
22
23
24
30
29
28
27
26
25
31
32
33
34
35
36

6-E, 7-A

F-1-A

County Ravalli

Farm Checked: Date

By

**STATE OF MONTANA**
**STATE ENGINEERS OFFICE**
**Water Resources Survey**

T. 8N R. 20W Plat No. 9

Photo No. 2P-174; 3P-24

Legal Land Owner *Kate Jane Davis Address

Operator Coller, Kester Address Stevensville, Montana

Water is deliverd by:— 1. Private System; 2. Ditch Company; 3. State Project; 4. Federal Project; 5. Irrigation District X

If under Ditch Company, Irrigation District, or Government Project, state the number of shares or inches, acre feet, as the case may be in said system

| App. No. Decree No. | NAME OF APPROPRIATOR TO WHOM DECREED | NAME OF STREAM | Date App. Date Priority | Miner's Inches | In Use | NAME OF DITCH (Water Delivered By) | No. | R/F | P/G/S | Present Irr. Acres | Irrigable Acres |
|---|---|---|---|---|---|---|---|---|---|---|---|
| *See Dist. | | Rock Cr., Como Lake | | | | B. R. I. D. | 5 | R(Coller) | | 43.1 | 0 |
| *See. Dist. | | Rock Cr., Como Lake | | | | B. R. I. D. | 5 | R(Kester) | | 18.0 | 0 |

NOTE: R—Denotes Regular Irrigation. F—Flood Irrigation. P—Water diverted by means of pumping. G—Water diverted by gravity. S—Stored Water.

Condition of System Topography River Basin Columbia River, Rock Cr., Como Lake

Adequate Supply: Yes No Explain

Remarks *Kate Jane Davis is signed up for 87.2 acres under the Bitterroot Irrigation District. (Coller, uses 18 acres Bitterroot Irrigation District, and Kester has 43.1 acres in plat 10 - not in use).

*Also in Home Acres Orchard #2

| | | |
|---|---|---|
| Also in: Plat No 10 Twp. 8N Rge. 20W | Plat No. Twp. Rge. | Plat No. Twp. Rge. |
| Plat No. Twp. Rge. | Plat No. Twp. Rge. | Plat No. Twp. Rge. |

Information From:

Wm. Snyder

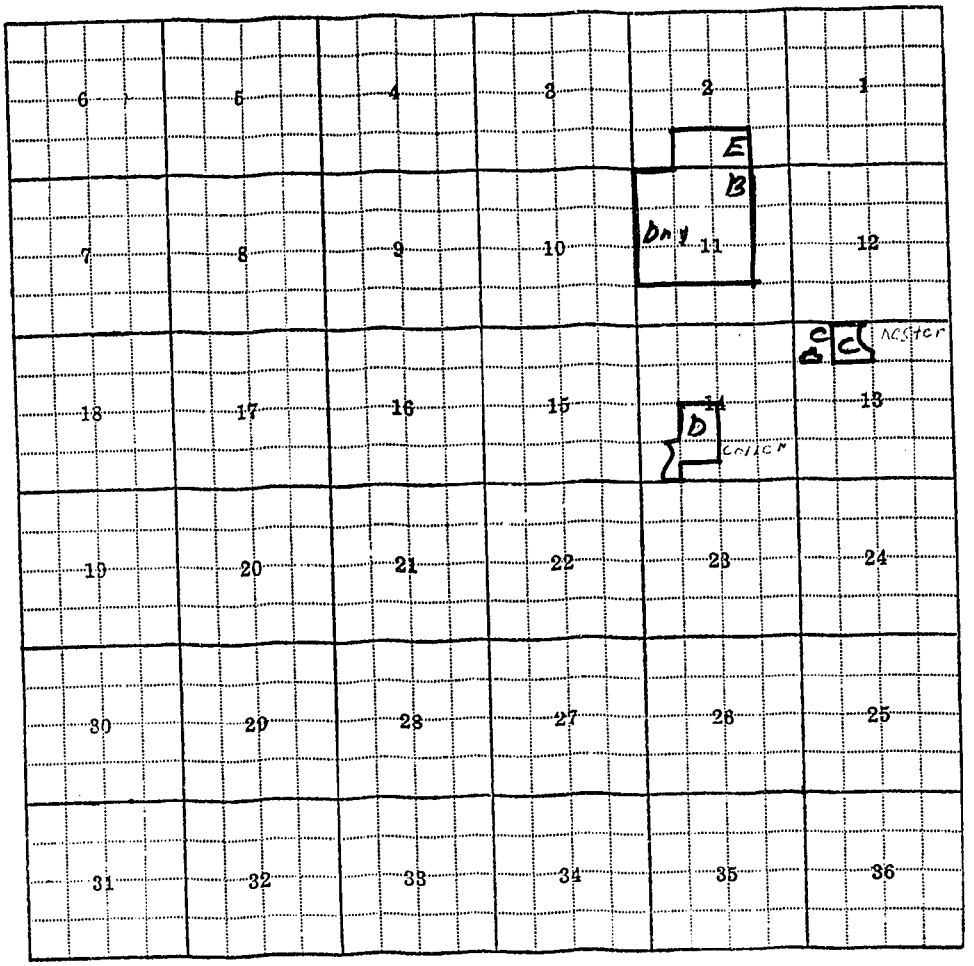


2-E, 11-B, 13-C, 14-D

F-1-A

County Ravalli

Farm Checked: Date 9-17-57

By Bill Lambeth & Dave Pouliot

**STATE OF MONTANA**
**STATE ENGINEERS OFFICE**
**Water Resources Survey**

T 8N R 20W Plat No 9

Photo No 2P-82; 2P-81

Legal Land Owner *Carl Dayton Address Stevensville, Montana

Operator Address

Water is deliverd by:— 1. Private System; x 2. Ditch Company; x 3. State Project; 4. Federal Project; 5. Irrigation District

If under Ditch Company, Irrigation District, or Government Project, state the number of shares or inches, acre feet, as the case may be in said system

| App. No. Decree No. | NAME OF APPROPRIATOR TO WHOM DECREED | NAME OF STREAM | Date App. Date Priority | Miner's Inches | In Use | NAME OF DITCH (Water Delivered By) | No. | R/F | P/G/S | Present Irr. Acres | Irrigable Acres |
|---|---|---|---|---|---|---|---|---|---|---|---|
| *See Co. | | Bitterroot River | | | | Union Ditch | 2 | R | | 47 | 0 |
| **See Co. | | Bitterroot River | | | | Webfoot Ditch | 2 | R | | 73 | 0 |
| A-1123 | Carl Dayton | Webfoot & Etna Ditches | 7-10-37 | All Waste | Yes | Sprinkler | 1 | R | | 22 | 0 |
| D-208 | Union Ditch Co. | Bitterroot River | 4-10-80 | 1860 | .42857 shs. | | | | | | |
| D-218 | Webfoot Ditch | Bitterroot River | 2-20-71 | 1232 | 2 shs. | | | | | | |

NOTE: R—Denotes Regular Irrigation. F—Flood Irrigation. P—Water diverted by means of pumping. G—Water diverted by gravity. S—Stored Water.

Condition of System Good Topography River Bottom River Basin Columbia River, Bitterroot River

Adequate Supply Yes X No Explain Webfoot & Etna Waste

Remarks *Carl Dayton is signed up for .42857 shares under the Union Ditch Company (Mutual).

**Carl Dayton is signed up for 2 shares under the Webfoot Ditch Company (Mutual) (Lancaster) (222").

Plans to clear, level and sprinkle 50 acres.

*Also in Sunset Orchard #4.

| Also in: Plat No. Twp. Rge. | Plat No. Twp. Rge. | Plat No. Twp. Rge. |
|---|---|---|
| Plat No. Twp. Rge. | Plat No. Twp. Rge. | Plat No. Twp. Rge. |

Information From:

Carl Dayton Jr.

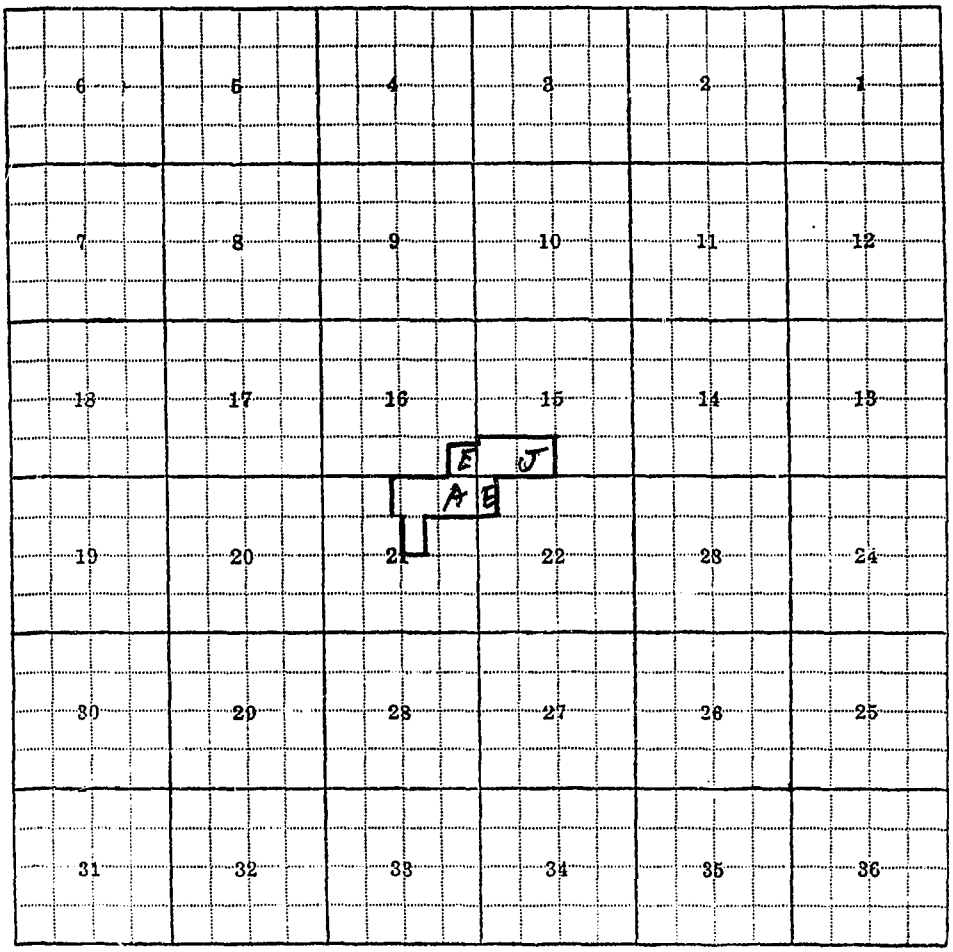


15-I, 16-E, 21-A, 22-E

F-1-A

County Ravalli

Farm Checked: Date 10-6-57

By Bill Lambeth & Dave Pouliot

**STATE OF MONTANA**
**STATE ENGINEERS OFFICE**
**Water Resources Survey**

T. 8N R. 20W Plat No. 9

Photo No. 2P-40

Legal Land Owner B. F. & J. C. Dean Address Victor, Montana

Operator Same Address

Water is delivered by:— 1. *Private System;* × 2. *Ditch Company;* 3. *State Project;* 4. *Federal Project;* 5. *Irrigation District*

If under Ditch Company, Irrigation District, or Government Project, state the number of shares or inches, acre feet, as the case may be in said system

| App. No. Decree No. | NAME OF APPROPRIATOR TO WHOM DECREED | NAME OF STREAM | Date App. Date Priority | Miner's Inches | In Use | NAME OF DITCH (Water Delivered By) | No. | R/F | P/G/S | Present Irr. Acres | Irrigable Acres |
|---|---|---|---|---|---|---|---|---|---|---|---|
| D-38 | Fred Cooley | Bear Creek | 4-1-73 | 6 | Yes | No. 1 Ditch | 1 | R | | 6 | 0 |

NOTE: R—Denotes Regular Irrigation. F—Flood Irrigation. P—Water diverted by means of pumping. G—Water diverted by gravity. S—Stored Water.

Condition of System Good Topography Valley River Basin Columbia River, Bear Creek

Adequate Supply: Yes × No Explain

Remarks

| | | |
|---|---|---|
| Also in: Plat No. Twp. Rge. | Plat No. Twp. Rge. | Plat No. Twp. Rge. |
| Plat No. Twp. Rge. | Plat No. Twp. Rge. | Plat No. Twp. Rge. |

*Information From:*

Cliff Soper

| | | | | | |
|---|---|---|---|---|---|
| 6 | 6 | 4 | 3 | 2 | 1 |
| 7 | 8 | 9 | 10 | 11 | 12 |
| 18 | 17 | 16 | 15 | 14 | 13 |
| 19 | 20 | 21 | 22 | 23 | 24 |
| 30 | 29 | 28 | 27 | 26 | 25 |
|  31 | 32 | 33 | 34 | 35 | 36 |

31-I

F-1-A

County Ravalli

STATE OF MONTANA
STATE ENGINEERS OFFICE
Water Resources Survey

T 8N R 20W Plat No 9

Farm Checked: Date 9-25-57

Photo No 2P-70

By Bill Lambeth & Dave Pouliot

Legal Land Owner Henry & Rosalie Dietz Address Stevensville, Montana

Operator Same Address

Water is deliverd by:— 1. Private System; x 2. Ditch Company; 3. State Project; 4. Federal Project; 5. Irrigation District

If under Ditch Company, Irrigation District, or Government Project, state the number of shares or inches, acre feet, as the case may be in said system

| App. No. Decree No. | NAME OF APPROPRIATOR TO WHOM DECREED | NAME OF STREAM | Date App. Date Priority | Miner's Inches | In Use | NAME OF DITCH (Water Delivered By) | No. | R/F | P/G/S | Present Irr. Acres | Irrigable Acres |
|---|---|---|---|---|---|---|---|---|---|---|---|
| D-404 | Phillip Norr | Burnt Fork Creek | 6-10-95 | 40 | Yes | Lancaster Ditch Lateral | 1 | R | | 60 | 0 |
| *D-370 | Hans Hanson | So. Swamp Creek | 5-20-82 | 115 | 30 | | | | | | |
| **D-324 | Ida E. Benson | So. Swamp Creek | 5-20-82 | 90 | 37.5 | | | | | | |

NOTE: R—Denotes Regular Irrigation. F—Flood Irrigation. P—Water diverted by means of pumping. G—Water diverted by gravity. S—Stored Water.

Condition of System Good Topography Valley River Basin Columbia River, So. Swamp Creek

Adequate Supply: Yes x No Explain

Remarks *Deed Book 72 - Page 14.

**Deed Book 55 - Page 580. Dietz claims 37.5 " of this right. John P. Brown and Dan & Ida Cronin also claim all of this right and is divided 7/11 or 52.2" for Brown and 4/11 or 32.8" for Dan & Ida Cronin.

| Also in: Plat No 5 Twp 8N Rge 20W | Plat No Twp Rge | Plat No Twp Rge |
|---|---|---|
| Plat No Twp Rge | Plat No Twp Rge | Plat No Twp Rge |

Information From:

Field Survey

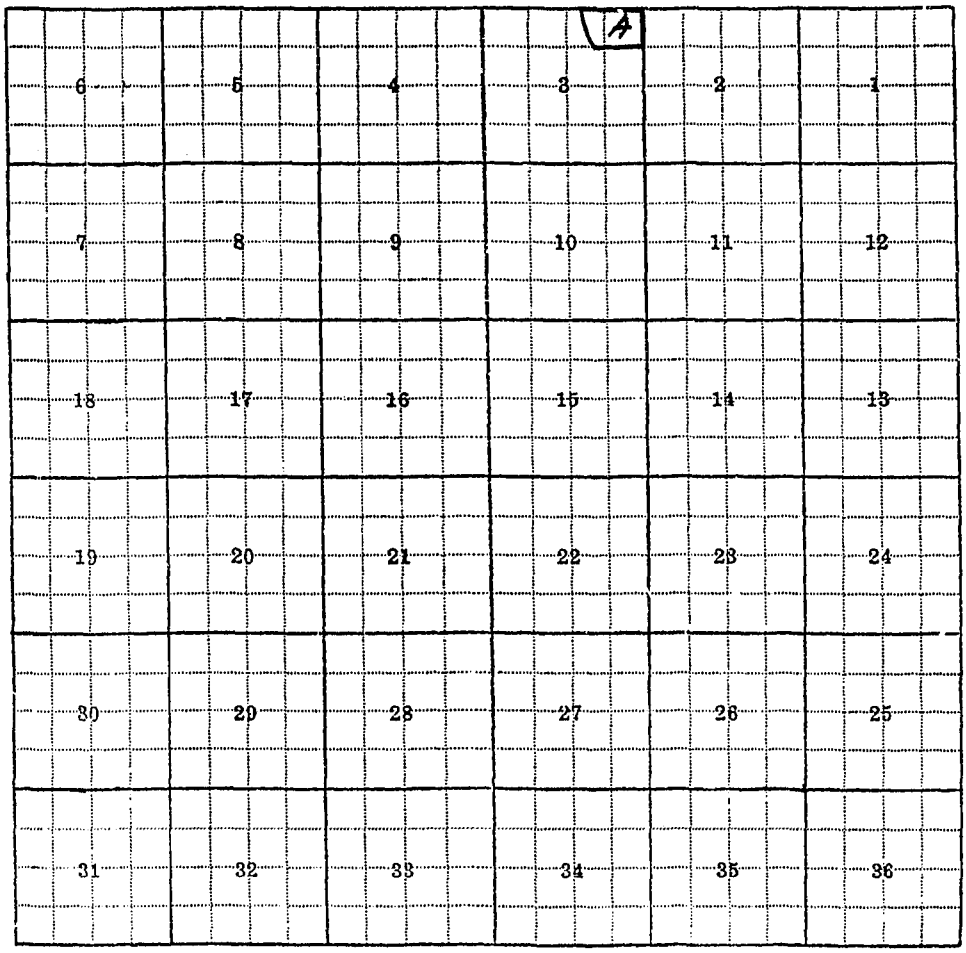
A
6
5
4
3
2
1
7
8
9
10
11
12
18
17
16
15
14
13
19
20
21
22
23
24
30
29
28
27
26
25
31
32
33
34
35
36

3-A

F-1-A

County Ravalli

Farm Checked: Date 10-16-57

By Chadbourne

STATE OF MONTANA
STATE ENGINEERS OFFICE
Water Resources Survey

T. 8N R. 20W Plat No. 9

Photo No. 2P-44

Legal Land Owner Alfred & Elsie Eastman Address

Operator H. W. Lowell Address Stevensville, Montana

Water is deliverd by:— 1. Private System; x 2. Ditch Company; 3. State Project; 4. Federal Project; 5. Irrigation District

If under Ditch Company, Irrigation District, or Government Project, state the number of shares or inches, acre feet, as the case may be in said system

| App. No. Decree No. | NAME OF APPROPRIATOR TO WHOM DECREED | NAME OF STREAM | Date App. Date Priority | Miner's Inches | In Use | NAME OF DITCH (Water Delivered By) | No. | R/F | P/G/S | Present Irr. Acres | Irrigable Acres |
|---|---|---|---|---|---|---|---|---|---|---|---|
| D-608 | Samuel Crooks | McKellar Creek | 5-1-86 | 60 | Yes | Lowell-Baldwin Ditch | 1 | F) | | 22 | 0 |
| D-611 | Charles Foust | McKellar Creek | 4-1-65 | 20 | Yes | Lowell-Baldwin Ditch | 1 | R) | | | |

NOTE: R—Denotes Regular Irrigation. F—Flood Irrigation. P—Water diverted by means of pumping. G—Water diverted by gravity. S—Stored Water.

Condition of System Good Topography Mountainous River Basin Columbia River, McKellar or McCalla Creek

Adequate Supply: Yes x No Explain

Remarks

| Also in: Plat No. 5 Twp. 8N Rge. 20W | Plat No. Twp. Rge. | Plat No. Twp. Rge. |
|---|---|---|
| Plat No. 8 Twp. 8N Rge. 21W | Plat No. Twp. Rge. | Plat No. Twp. Rge. |

Information From:

Mrs. Lowell & Vernon Foust

B

| | | | | | |
|---|---|---|---|---|---|
| 6 | 5 | 4 | 3 | 2 | 1 |
| 7 | 8 | 9 | 10 | 11 | 12 |
| 18 | 17 | 16 | 15 | 14 | 13 |
| 19 | 20 | 21 | 22 | 23 | 24 |
| 30 | 29 | 28 | 27 | 26 | 25 |
| 31 | 32 | 33 | 34 | 35 | 36 |

6-B

F-1-A

County Ravalli

Farm Checked: Date 10-6-57

By Bill Lambeth & Dave Pouliot

**STATE OF MONTANA**
**STATE ENGINEERS OFFICE**
**Water Resources Survey**

T 8N R 20W Plat No. 9

Photo No. 2P-40

Legal Land Owner Ray & Louise Enochs Address Victor, Montana

Operator Same Address

Water is deliverd by:— 1. Private System; X 2. Ditch Company; 3. State Project; 4. Federal Project; 5. Irrigation District

If under Ditch Company, Irrigation District, or Government Project, state the number of shares or inches, acre feet, as the case may be in said system

| App. No. Decree No. | NAME OF APPROPRIATOR TO WHOM DECREED | NAME OF STREAM | Date App. Date Priority | Minor's Inches | In Use | NAME OF DITCH (Water Delivered By) | No. | R/F | P/G/S | Present Irr. Acres | Irrigable Acres |
|---|---|---|---|---|---|---|---|---|---|---|---|
| D-68 | T. J. Patty | Bear Creek | 4-1-73 | 10 | Yes | No. 1. Ditch | 1 | R) | | 15 | 0 |
| D-70 | Geo. M. Reeder | Bear Creek | 4-1-73 | 5 | Yes | No. 1 Ditch | 1 | R) | | | |

NOTE: R—Denotes Regular Irrigation. F—Flood Irrigation. P—Water divorted by means of pumping. G—Water diverted by gravity. S—Stored Water.

Condition of System Good Topography Valley River Basin Columbia River, Bear Creek

Adequate Supply: Yes x No Explain

Remarks

| Also in: Plat No. | Twp. | Rge. | Plat No. | Twp. | Rge. | Plat No. | Twp. | Rge. |
|---|---|---|---|---|---|---|---|---|
| Plat No. | Twp. | Rge. | Plat No. | Twp. | Rge. | Plat No. | Twp. | Rge. |

Information From:

Cliff Soper

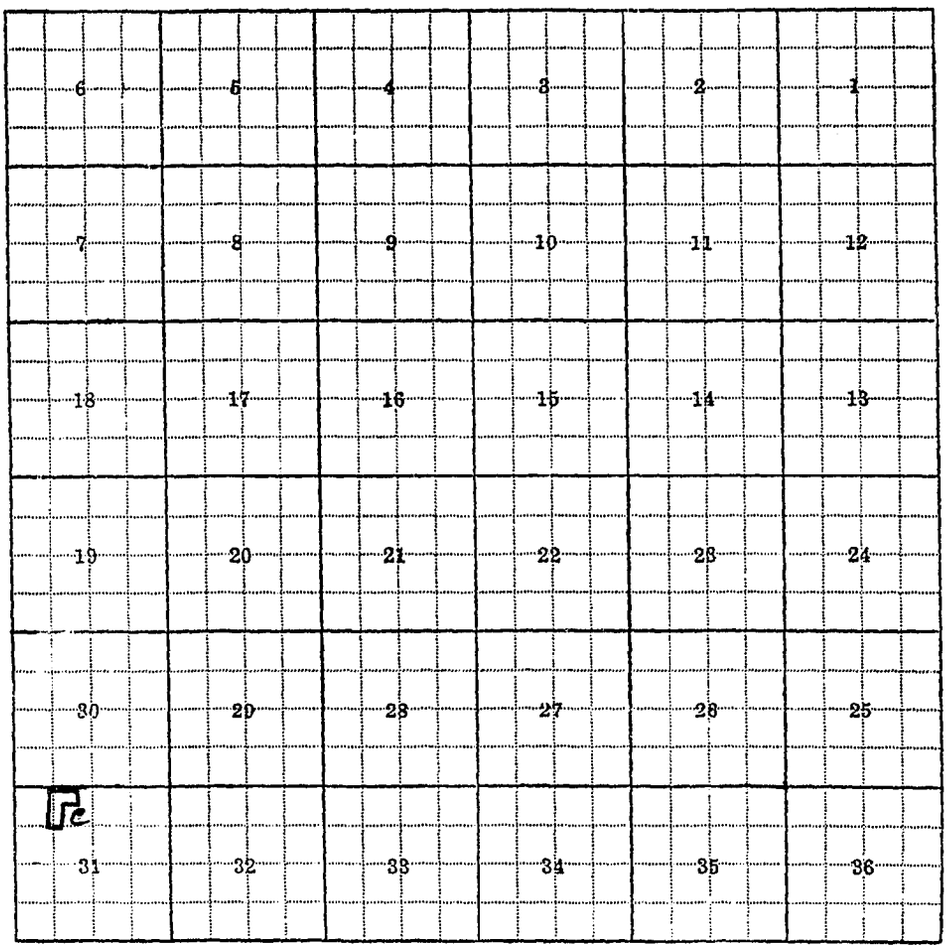
6
5
4
3
2
1
7
8
9
10
11
12
18
17
16
15
14
13
19
20
21
22
23
24
30
29
28
27
26
25
31
32
33
34
35
36

31-C

F-1-A

County Ravalli

**STATE OF MONTANA**
**STATE ENGINEERS OFFICE**
**Water Resources Survey**

T 8N R 20W Plat No 9

Farm Checked: Date 9-23-57

Photo No 2P-81

By Bill Lambeth & Dave Pouliot

Legal Land Owner Chas. (Neal) & Certrude Flanigan Address

Operator R. M. Harris - Buying Address Stevensville, Montana

Water is deliverd by:— 1. Private System; 2. Ditch Company; X 3. State Project; 4. Federal Project; 5. Irrigation District

*If under Ditch Company, Irrigation District, or Government Project, state the number of shares or inches, acre feet, as the case may be in said system*

| App. No. Decree No. | NAME OF APPROPRIATOR TO WHOM DECREED | NAME OF STREAM | Date App. Date Priority | Miner's Inches | In Use | NAME OF DITCH (Water Delivered By) | No. | R/F | P/G/S | Present Irr. Acres | Irrigable Acres |
|---|---|---|---|---|---|---|---|---|---|---|---|
| *See Co. | | Bitterroot River | | | | Webfoot Ditch | 2 | R | | 35 | 0 |

NOTE: R—Denotes Regular Irrigation. F—Flood Irrigation. P—Water diverted by means of pumping. G—Water diverted by gravity. S—Stored Water.

Condition of System Good Topography Valley River Basin Columbia River, Bitterroot River

Adequate Supply: Yes X No Explain

Remarks * Chas. (Neal) Flanigan is signed up for 3/4 shares under the Webfoot Ditch Company. (Mutual) (Lancaster) (83.25")

| Also in: Plat No Twp Rge | Plat No Twp Rge | Plat No Twp Rge |
|---|---|---|
| Plat No Twp Rge | Plat No Twp Rge | Plat No Twp Rge |

Information From:

R. W. Harris

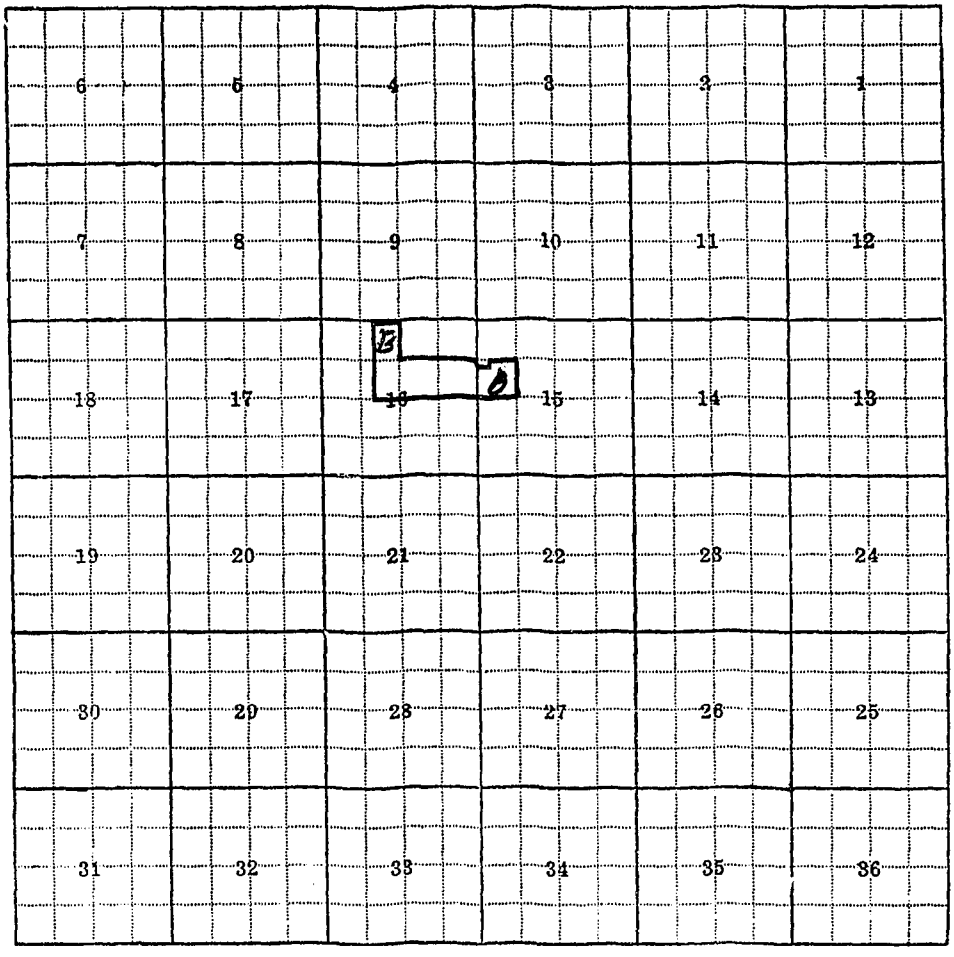
6
5
4
3
2
1
7
8
9
10
11
12
18
17
16
15
14
13
19
20
21
22
23
24
30
29
28
27
26
25
31
32
33
34
35
36

15-D, 16-B

F-1-A

County Ravalli

STATE OF MONTANA
STATE ENGINEERS OFFICE
Water Resources Survey

T 8N R 20W Plat No. 9

Farm Checked: Date 9-30-57

Photo No. 2P-79

By Bill Lambeth & Dave Pouliot

Legal Land Owner Margaret M. Fuller Address Stevensville, Montana

Operator Same Address

Water is deliverd by:— 1. Private System; 2. Ditch Company; X 3. State Project; 4. Federal Project; 5. Irrigation District

If under Ditch Company, Irrigation District, or Government Project, state the number of shares or inches, acre feet, as the case may be in said system

| App. No. Decree No. | NAME OF APPROPRIATOR TO WHOM DECREED | NAME OF STREAM | Date App. Date Priority | Miner's Inches | In Use | NAME OF DITCH (Water Delivered By) | No. | R/F | P/G/S | Present Irr. Acres | Irrigable Acres |
|---|---|---|---|---|---|---|---|---|---|---|---|
| D-204 | Supply Ditch Co. | Bitterroot River | 5-1-08 | 5000 | 166 shs. | Supply Ditch | 2 | R | | 24 | 0 |
| D-208 | Union Ditch Co. | Bitterroot River | 4-10-80 | 1860 | .16666 | Union Ditch | 2 | R | | 13 | 0 |

NOTE: R—Denotes Regular Irrigation. F—Flood Irrigation. P—Water diverted by means of pumping. G—Water diverted by gravity. S—Stored Water.

Condition of System Good Topography Valley River Basin Columbia River, Bitterroot River

Adequate Supply: Yes X No Explain

Remarks Margaret Fuller is signed up for .16666 shares under the Union Ditch Company. (Mutual) Mark Fuller is signed up for 166 shares under the Supply Ditch Association. (Wood-Parkhurst Ditch). Water is signed up in Mark Fuller name.

| Also in: Plat No. Twp. Rge. | Plat No. Twp. Rge. | Plat No. Twp. Rge. |
|---|---|---|
| Plat No. Twp. Rge. | Plat No. Twp. Rge. | Plat No. Twp. Rge. |

Information From:
Field Survey

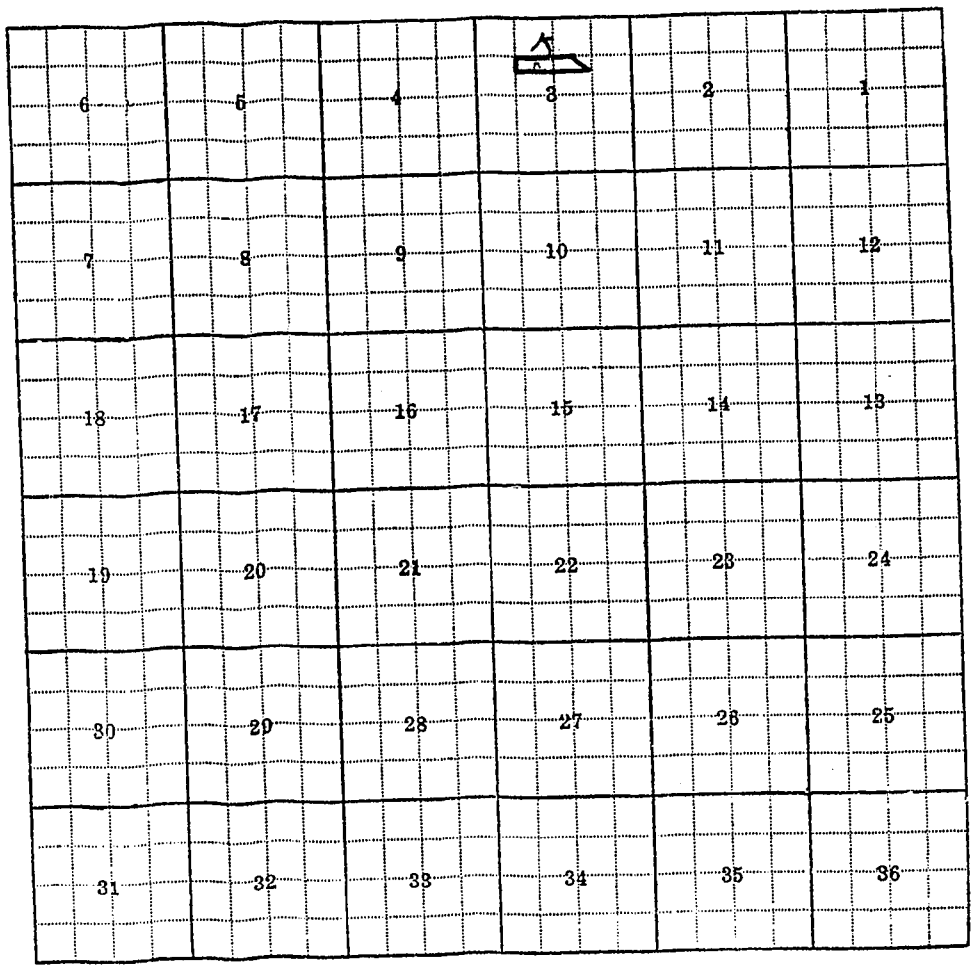
6
5
4
3
2
1
7
8
9
10
11
12
18
17
16
15
14
13
19
20
21
22
23
24
30
29
28
27
26
25
31
32
33
34
35
36

3-K

F-1-A

County Ravalli

**STATE OF MONTANA**
**STATE ENGINEERS OFFICE**
**Water Resources Survey**

T 8N R 20W Plat No. 9

Farm Checked: Date 10-18-57

Photo No. 2P-40

By Bill Lambeth & Dave Pouliot

Legal Land Owner Nellie Garber Address Victor, Montana

Operator Same Address

Water is delivered by:— 1. Private System; X 2. Ditch Company; 3. State Project; 4. Federal Project; 5. Irrigation District

If under Ditch, Company, Irrigation District, or Government Project, state the number of shares or inches, acre feet, as the case may be in said system

| App. No. Decree No. | NAME OF APPROPRIATOR TO WHOM DECREED | NAME OF STREAM | Date App. Date Priority | Miner's Inches | In Use | NAME OF DITCH (Water Delivered By) | No. | R/F | P/G/S | Present Irr. Acres | Irrigab Acres |
|---|---|---|---|---|---|---|---|---|---|---|---|
| A-1552 | Walter S. Garber | Seepage, Waste, Drain | 6-4-35 | All | Yes | Gould-Williamson Ditch | 1 | R | | 30 | 0 |

NOTE: R—Denotes Regular Irrigation. F—Flood Irrigation. P—Water diverted by means of pumping. G—Water diverted by gravity. S—Stored Water.

Condition of System Good Topography Valley River Basin Columbia River, Seepage, Waste Drain

Adequate Supply: Yes X No Explain

Remarks

| Also in: Plat No. Twp. Rge. | Plat No. Twp. Rge. | Plat No. Twp. Rge. |
|---|---|---|
| Plat No. Twp. Rge. | Plat No. Twp. Rge. | Plat No. Twp. Rge. |

Information From:

Field Survey

| | | | | | |
|---|---|---|---|---|---|
| 6 | 5 | 4 | 3 | 2 | 1 |
| 7 | 8 | 9 | 10 | 11 | 12 |
| 18 | 17 | 16 | 15 | 14 | 13 |
| 19 | 20 | 21 | 22 | 23 | 24 |
| 30 | 29 | 28 | 27 | 26 | 25 |
| 31 | 32 | 33 | 34 | 35 | 36 |

F-1-A

County Ravalli

**STATE OF MONTANA**
**STATE ENGINEERS OFFICE**
**Water Resources Survey**

T. 8N R. 20W Plat No. 9

Farm Checked: Date 9-7-57

Photo No. 2P-83

By Bill Lambeth & Dave Pouliot

Legal Land Owner Herbert & Frances Garnett Address Corvallis, Montana

Operator Same Address

Water is deliverd by:— 1. Private System; x 2. Ditch Company; x 3. State Project; 4. Federal Project; 5. Irrigation District

If under Ditch Company, Irrigation District, or Government Project, state the number of shares or inches, acre feet, as the case may be in said system

| App. No. Decree No. | NAME OF APPROPRIATOR TO WHOM DECREED | NAME OF STREAM | Date App. Date Priority | Miner's Inches | In Use | NAME OF DITCH (Water Delivered By) | No. | R/F | P/G/S | Present Irr. Acres | Irrigable Acres |
|---|---|---|---|---|---|---|---|---|---|---|---|
| * See. | | | | | | | | | | | |
| Co. | | Bitterroot River | | | | Etna Ditch | 2 | R) | | 96 | 0 |
| A-1700 | Albert Wood et al | Seepage, waste, drain | 6-1-42 | 3000 | Part | Sprinkler | 1 | R) | | | |

NOTE: R—Denotes Regular Irrigation. F—Flood Irrigation. P—Water diverted by means of pumping. G—Water diverted by gravity. S—Stored Water.

Condition of System Good Topography Valley River Basin Columbia River, Bitterroot River,
Adequate Supply. Yes x No Explain Seepage
Remarks * Frances Garnett is signed up for ½ share under the Etna Ditch Company (Mutual)

| Also in: Plat No. Twp. Rge. | Plat No. Twp. Rge. | Plat No. Twp. Rge. |
|---|---|---|
| Plat No. Twp. Rge. | Plat No. Twp. Rge. | Plat No. Twp. Rge. |

Information From:
Frances Garnett

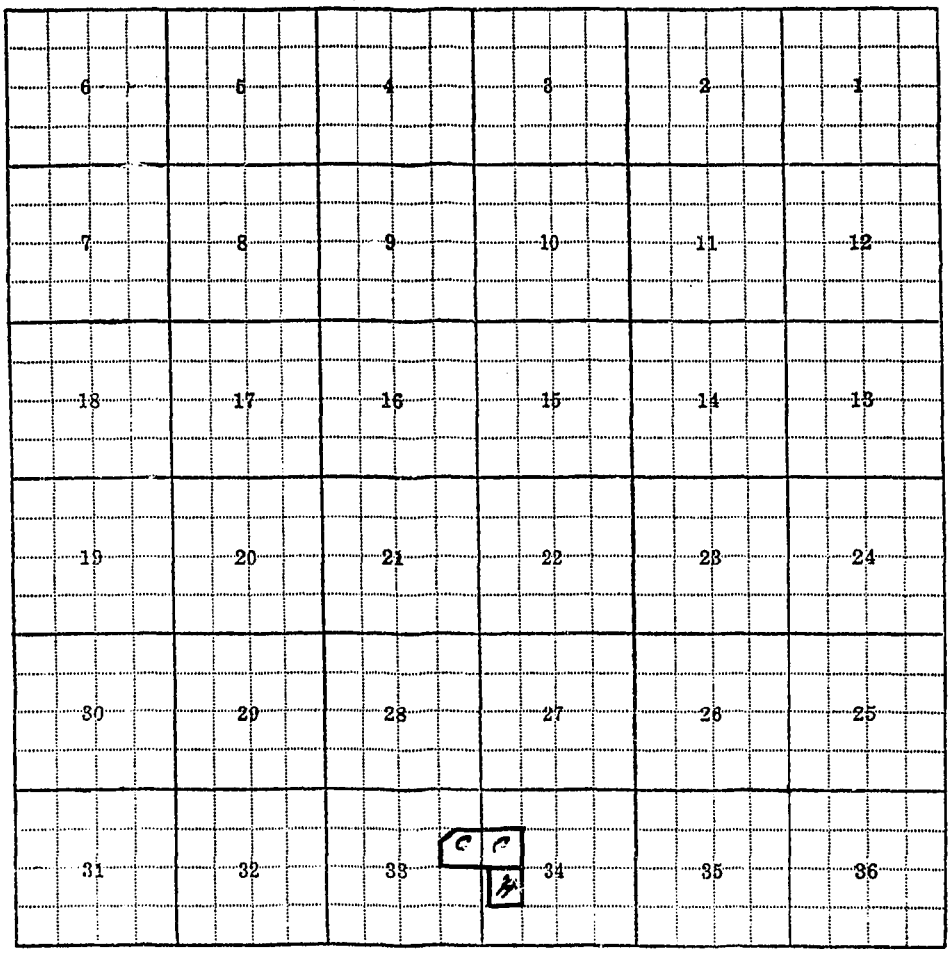


33-C, 34-C, 34-H

33-C, 34-C - Frances Garnett.

F-1-A

County Ravalli

STATE OF MONTANA
STATE ENGINEERS OFFICE
Water Resources Survey

T. 8N R. 20W Plat No. 9

Farm Checked: Date 10-16-57

Photo No. 2P-40

By Bill Lambeth & Dave Pouliot

Legal Land Owner Gertrude M. Garrod Address Victor, Montana

Operator Same Address

Water is delivered by:— 1. Private System; X 2. Ditch Company; 3. State Project; 4. Federal Project; 5. Irrigation District

*If under Ditch Company, Irrigation District, or Government Project, state the number of shares or inches, acre feet, as the case may be in said system*

| App. No. Decree No. | NAME OF APPROPRIATOR TO WHOM DECREED | NAME OF STREAM | Date App. Date Priority | Miner's Inches | In Use | NAME OF DITCH (Water Delivered By) | No. | R/F | P/G/S | Present Irr. Acres | Irrigable Acres |
|---|---|---|---|---|---|---|---|---|---|---|---|
| *D-1024 | Harry D. & Kate H. | | | | | | | | | | |
| | Moore | Sweathouse Creek | 4-1-76 | 50 | 3 | | | | | | |
| | | | 4-1-77 | 95 | | Town Ditch | 1 | R | | 0 | 0 |

NOTE: R—Denotes Regular Irrigation. F—Flood Irrigation. P—Water diverted by means of pumping. G—Water diverted by gravity. S—Stored Water.

Condition of System Good Topography Valley River Basin Columbia River, Sweathouse Creek

Adequate Supply: Yes X No Explain

Remarks *Deed Records do not designate dates of the decreed right to Harry D. & Kate H. Moore as to present ownership.

| | | |
|---|---|---|
| Also in: Plat No. Twp. Rge. | Plat No. Twp. Rge. | Plat No. Twp. Rge. |
| Plat No. Twp. Rge. | Plat No. Twp. Rge. | Plat No. Twp. Rge. |

Information From:
Field Survey

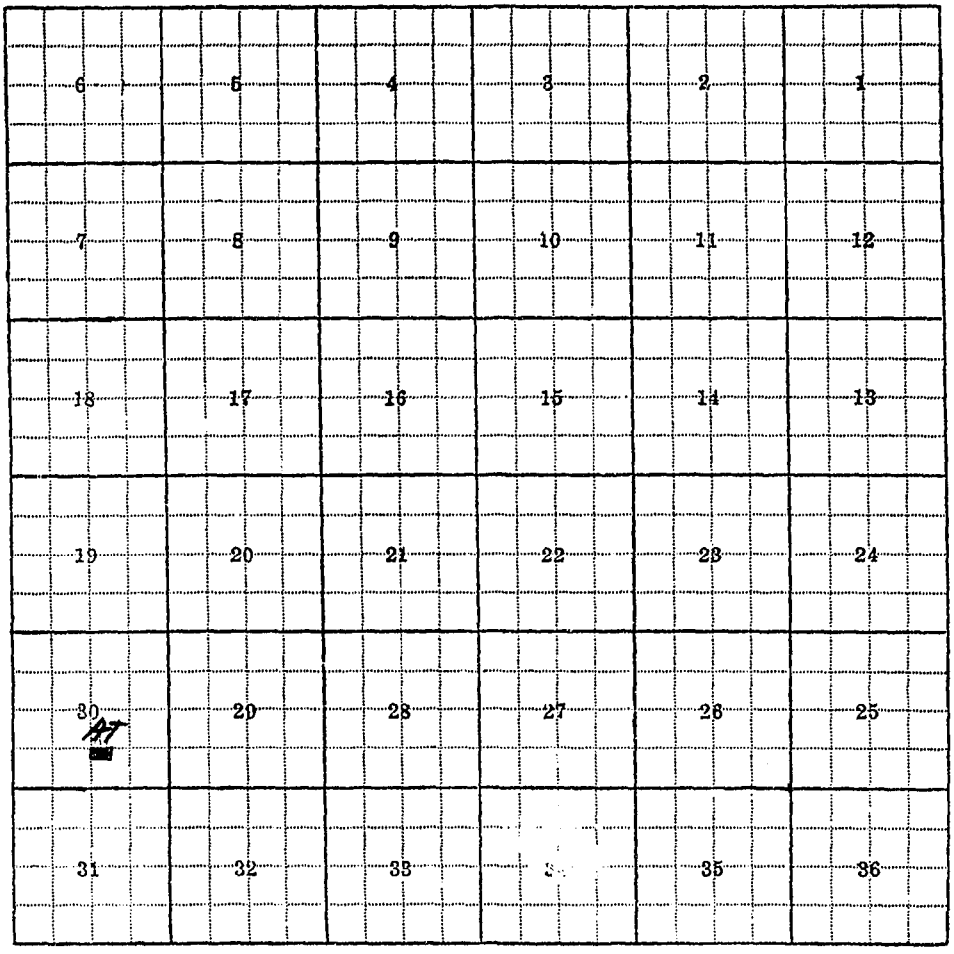
6
5
4
3
2
1
7
8
9
10
11
12
18
17
16
15
14
13
19
20
21
22
23
24
30
AT
29
28
27
26
25
31
32
33
35
36

30-AT

F-1-A

County Ravalli

**STATE OF MONTANA**
**STATE ENGINEERS OFFICE**
**Water Resources Survey**

T. 8N R. 20W Plat No. 9

Farm Checked: Date 10-2-57

Photo No. 2P-42

By Carpenter & Chadbourne

Legal Land Owner Leroy & Mary Gibson Address Victor, Montana

Operator Address

Water is deliverd by:— 1. Private System; X 2. Ditch Company; 3. State Project; 4. Federal Project; 5. Irrigation District

If under Ditch Company, Irrigation District, or Government Project, state the number of shares or inches, acre feet, as the case may be in said system

| App. No. Decree No. | NAME OF APPROPRIATOR TO WHOM DECREED | NAME OF STREAM | Date App. Date Priority | Miner's Inches | In Use | NAME OF DITCH (Water Delivered By) | No. | R/F | P/G/S | Present Irr. Acres | Irrigable Acres |
|---|---|---|---|---|---|---|---|---|---|---|---|
| D-105 | T. H. Hanbidge | Big Creek | 4-1-71 | 58 | Part | | | | | | |
| | | | 11-1-84 | 8 | Part | Humble Ditch | 1 | R | | 20 | 0 |

NOTE: R—Denotes Regular Irrigation. F—Flood Irrigation. P—Water diverted by means of pumping. G—Water diverted by gravity. S—Stored Water.

Condition of System Good Topography Bench River Basin Columbia River, Big Creek

Adequate Supply: Yes X No Explain

Remarks

| | | | |
|---|---|---|---|
| Also in: Plat No. 8 Twp. 8N Rge. 21W | Plat No. Twp. Rge. | Plat No. Twp. Rge. | Information From: |
| Plat No. Twp. Rge. | Plat No. Twp. Rge. | Plat No. Twp. Rge. | Leroy Gibson & Harley Esche |


6
5
4
3
2
1
7
8
9
10
11
12
18
17
16
15
14
13
19
20
21
22
23
24
30
29
28
27
26
25
31
32
33
34
35
36

10-D

F-1-A

County Ravalli

Farm Checked: Date 9-8-57

By Bill Lambeth & Dave Pouliot

**STATE OF MONTANA**
**STATE ENGINEERS OFFICE**
**Water Resources Survey**

T 8N R 20W Plat No. 9

Photo No. 2P-82, 2P-83

Legal Land Owner Clarence Goff - Deceased Daisy Goff - OWNER Address

Operator Pete Skalsky Address Stevensville, Montana

Water is deliverd by:— 1. Private System; X 2. Ditch Company; X 3. State Project; 4. Federal Project; 5. Irrigation District

If under Ditch Company, Irrigation District, or Government Project, state the number of shares or inches, acre feet, as the case may be in said system

| App. No. Decree No. | NAME OF APPROPRIATOR TO WHOM DECREED | NAME OF STREAM | Date App. Date Priority | Miner's Inches | In Use | NAME OF DITCH (Water Delivered By) | No. | R/F | P/G/S | Present Irr. Acres | Irrigable Acres |
|---|---|---|---|---|---|---|---|---|---|---|---|
| *See | | | | | | | | | | | |
| Co. | | Bitterroot River | | | | Etna Ditch | 2 | R | | 91 | 0 |
| +See | | | | | | | | | | | |
| Co. | | Bitterroot River | | | | Webfoot Ditch | 2 | R | | 76 | 0 |
| No | | | | | | | | | | | |
| Filing | | Slough | | | | Sprinkler | 1 | R | | 83 | 0 |

NOTE: R—Denotes Regular Irrigation. F—Flood Irrigation. P—Water diverted by means of pumping. G—Water diverted by gravity. S—Stored Water.

Condition of System Good Topography Valley River Basin Columbia River, Bitterroot River, Slough

Adequate Supply: Yes X No Explain

Remarks * Clarence Goff is signed up for 1½ shares under the Etna Ditch (182.7") Company (Mutual)

+ Clarence Goff is signed up for 1 share under the Webfoot Ditch Company. (Mutual) (Lancaster) (111")

Also in Home Acres Orchard #2

| Also in: Plat No. 14 Twp. 7N. Rge. 19W. | Plat No. Twp. Rge. | Plat No. Twp. Rge. |
|---|---|---|
| Plat No. Twp. Rge. | Plat No. Twp. Rge. | Plat No. Twp. Rge. |

Information From:

Pete Skalsky

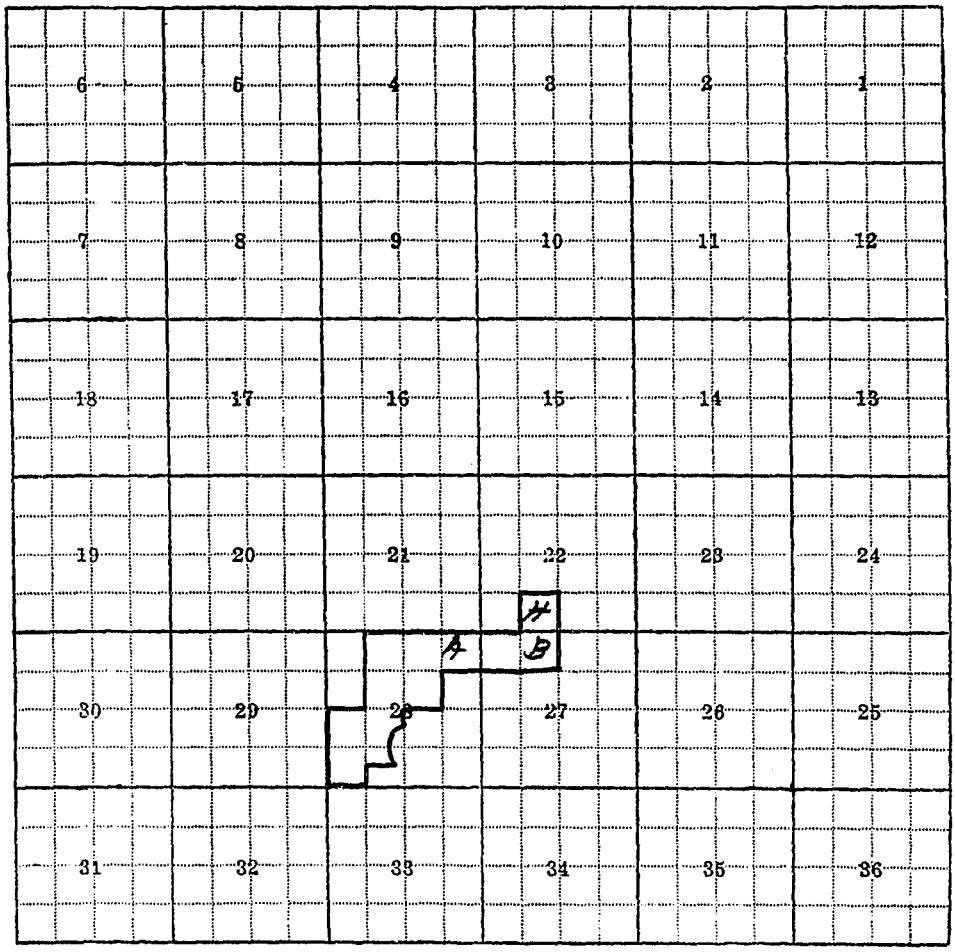
6
5
4
3
2
1
7
8
9
10
11
12
18
17
16
15
14
13
19
20
21
22
23
24
H
A
B
30
29
28
27
26
25
31
32
33
34
35
36

22-H, 27-B, 28-A

F-1-A

County Ravalli

Farm Checked: Date 10-18-57

By Bill Lambeth & Dave Pouliot

**STATE OF MONTANA**
**STATE ENGINEERS OFFICE**
***Water Resources Survey***

T 8N R 20W Plat No. 9

Photo No. 2P-41

Legal Land Owner M. L. & Emma Gould Address Victor, Montana

Operator Same Address

Water is deliverd by:— 1. Private System; X 2. Ditch Company; 3. State Project; 4. Federal Project; 5. Irrigation District

*If under Ditch Company, Irrigation District, or Government Project, state the number of shares or inches, acre feet, as the case may be in said system*

| App. No. Decree No. | NAME OF APPROPRIATOR TO WHOM DECREED | NAME OF STREAM | Date App. Date Priority | Miner's Inches | In Use | NAME OF DITCH (Water Delivered By) | No. | R/F | P/G/S | Present Irr. Acres | Irrigable Acres |
|---|---|---|---|---|---|---|---|---|---|---|---|
| D-94 | G. B. Clark | Big Creek | 6-1-82 | 87.5 | Yes | Clark Ditch | 1 | R) | | | |
| D-99 | Minnie Cramer | Big Creek | 6-1-83 | 130 | Yes | Clark Ditch | 1 | R) | | 195 | 0 |
| D-105 | T. H. Hanbidge | Big Creek | 4-1-71 | 58 | Part | | | ) | | | |
| | | | 11-1-84 | 8 | Part | Clark Ditch | 1 | R) | | | |
| A-1513 | Frances V. Clark | Seepage,waste,drain | 6-15-17 | All | Yes | Clark Ditch | 1 | R) | | | |
| A-1035 | W. J. Stephens | Sweathouse Creek | 4-1-73 | 160 | Yes | Judge Waste Ditch | 1 | R | | 87 | 0 |
| A-482 | Lemuel Falkerson | Faulkerson Creek | 10-1-70 | 150 | No | | | | | | |
| A-525 | Monroe Fulkerson | Fulkerson Creek | 10- -70 | All | No | | | | | | |

NOTE: R—Denotes Regular Irrigation. F—Flood Irrigation. P—Water diverted by means of pumping. G—Water diverted by gravity. S—Stored Water.

Condition of System Good Topography Valley River Basin Columbia River, Big Creek &
Adequate Supply: Yes x No Explain Seepage, Sweathouse Creek
Remarks Also in Victor Townsite.

| | | |
|---|---|---|
| Also in: Plat No. 8 Twp. 8N Rge. 21W | Plat No. Twp. Rge. | Plat No. Twp. Rge. |
| Plat No. 2 Twp. 10N Rge. 20W | Plat No. Twp. Rge. | Plat No. Twp. Rge. |

Information From:
Field Survey

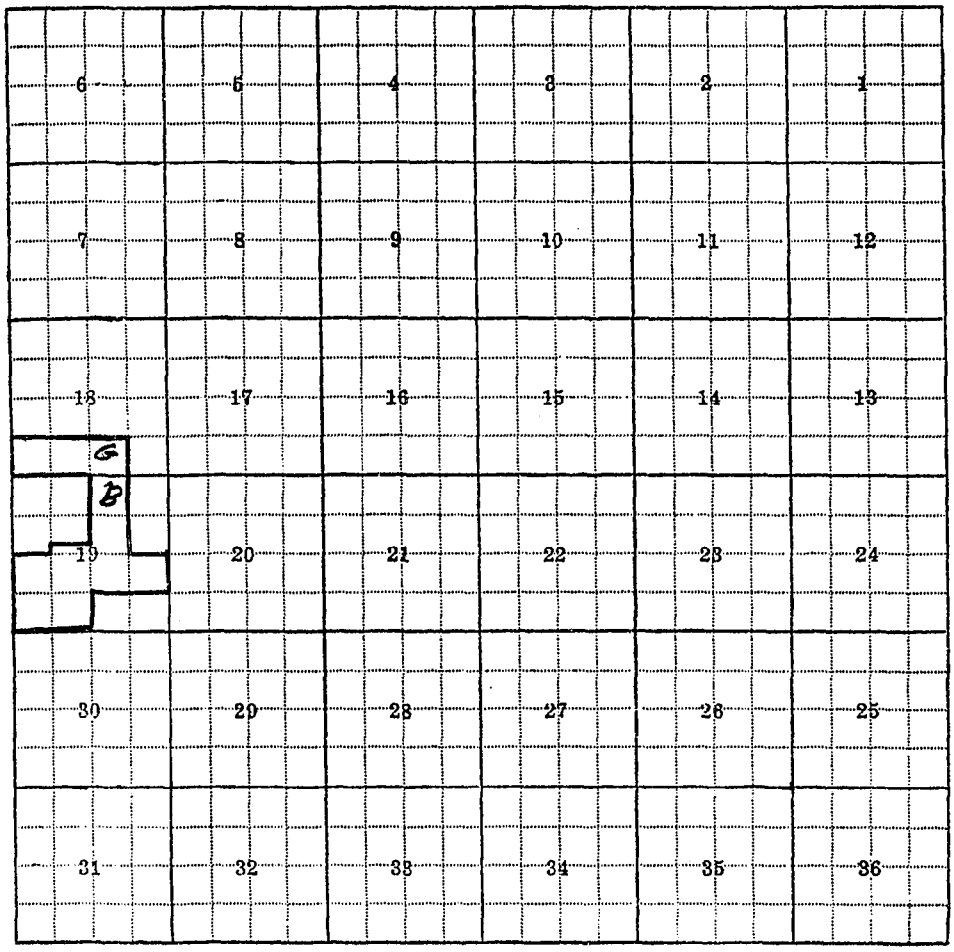
6
5
4
3
2
1
7
8
9
10
11
12
18
17
16
15
14
13
G
B
19
20
21
22
23
24
30
29
28
27
26
25
31
32
33
34
35
36

18-G, 19-B

F-1-A

County Ravalli

Farm Checked: Date 10-19-57

By Vaughn Chadbourne

**STATE OF MONTANA**
**STATE ENGINEERS OFFICE**
**Water Resources Survey**

T. 8N R. 20W. Plat No. 0

Photo No. 2P-44

Legal Land Owner John & Harriet Granteer Address Stevensville, Montana - Rt. #2

Operator Same Address

Water is deliverd by:— 1. Private System; X 2. Ditch Company; 3. State Project; 4. Federal Project; 5. Irrigation District

If under Ditch Company, Irrigation District, or Government Project, state the number of shares or inches, acre feet, as the case may be in said system

| App. No. Decree No. | NAME OF APPROPRIATOR TO WHOM DECREED | NAME OF STREAM | Date App. Date Priority | Miner's Inches | In Use | NAME OF DITCH (Water Delivered By) | No. | R/F | P/G/S | Present Irr. Acres | Irrigable Acres |
|---|---|---|---|---|---|---|---|---|---|---|---|
| D-410 | Eli Downing | McKellar Creek | 4-1-87 | 100 | Yes | Downing Ditch | 1 | F | | 56 | 0 |
| A-641 | Eli Dawing | Little Creek | 4-10-88 | 150 | Yes | Downing Ditch | 1 | F | | 4 | 0 |
| Use | | Unnamed Creek | | | | Downing Ditch | 1 | F | | 6 | 0 |

NOTE: R—Denotes Regular Irrigation. F—Flood Irrigation. P—Water diverted by means of pumping. G—Water diverted by gravity. S—Stored Water.

Condition of System Good Topography Mountainous River Basin Columbia River, McKellar Creek c

Adequate Supply: Yes No X Explain Late Rights McCalla Creek, Little Creek,

Remarks Brinkerhoff is using one of Granteer's ditches, on a piece of ground in the NW corner of Section 5, by a dollar per year agreement. Unnamed Creek

| | | |
|---|---|---|
| Also in: Plat No. 5 Twp. 2N. Rge. 20W. | Plat No. Twp. Rge. | Plat No. Twp. Rge. |
| Plat No. Twp. Rge. | Plat No. Twp. Rge. | Plat No. Twp. Rge. |

Information From:

John & Harriet Granteer

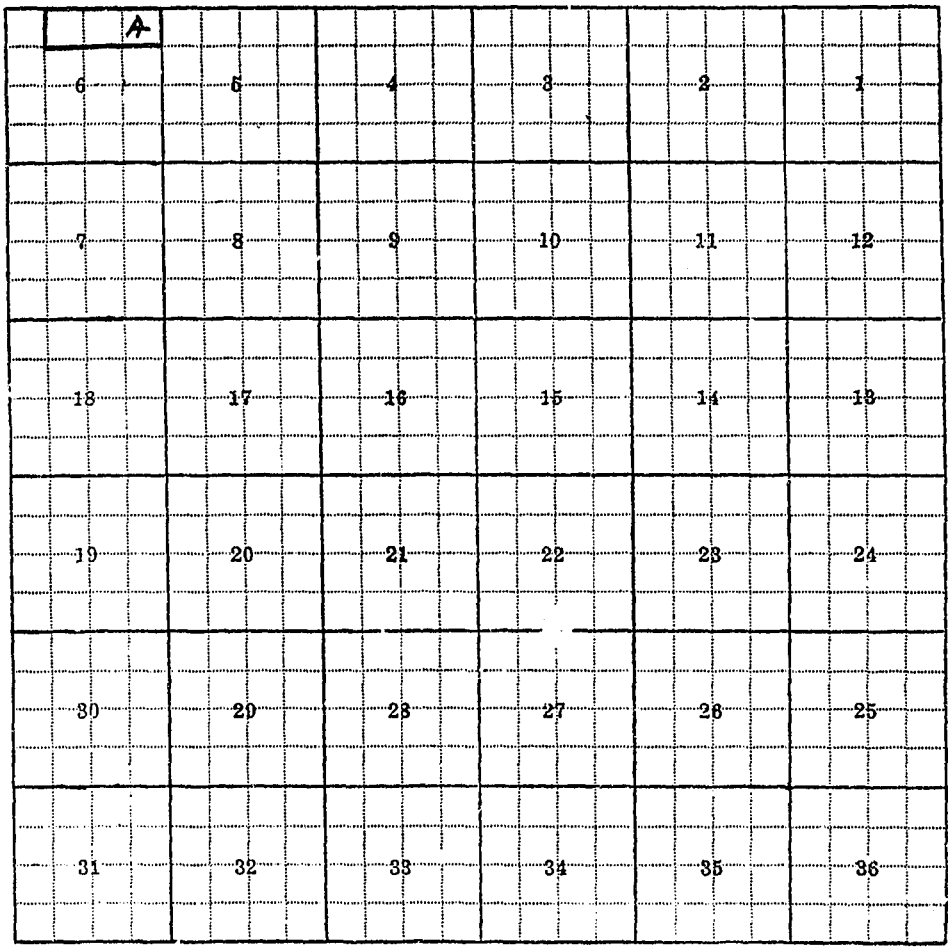
A
6
5
4
3
2
1
7
8
9
10
11
12
18
17
16
15
14
13
19
20
21
22
23
24
30
29
28
27
26
25
31
32
33
34
35
36

C-A

F-1-A

County Ravalli

**STATE OF MONTANA**
**STATE ENGINEERS OFFICE**
**Water Resources Survey**

T. 8N R. 20W Plat No. 9

Farm Checked: Date 9-8-57

Photo No. 2P-82, 2P-83, 2P-174

By Bill Lambeth & Dave Pouliot

Legal Land Owner H. C. & Julia Groff et al Address

Operator W. Glen Kerscher - Buying Address Stevensville, Montana - Rt. #2

Water is deliverd by:— 1. Private System; 2. Ditch Company; X 3. State Project; 4. Federal Project; 5. Irrigation District

If under Ditch Company, Irrigation District, or Government Project, state the number of shares or inches, acre feet, as the case may be in said system

| App. No, Decree No. | NAME OF APPROPRIATOR TO WHOM DECREED | NAME OF STREAM | Date App. Date Priority | Miner's Inches | In Use | NAME OF DITCH (Water Delivered By) | No. | R/F | P/G/S | Present Irr. Acres | Irrigable Acres |
|---|---|---|---|---|---|---|---|---|---|---|---|
| *See | | | | | | | | | | | |
| Co. | | Bitterroot River | | | | Etna Ditch | 2 | R | | 260 | 0 |
| A-1025 | H.O. Shields | Spooner Creek | 8-83 | 200 | No Flow | | | | | | |

NOTE: R—Denotes Regular Irrigation. F—Flood Irrigation. P—Water diverted by means of pumping. G—Water diverted by gravity. S—Stored Water.

Condition of System Good Topography Valley River Basin Columbia River, Bitterroot River

Adequate Supply: Yes X No Explain

Remarks * Glen Kerscher is signed up for 1-3/4 shares under the Etna Ditch Company (Mutual) (259.19")

| Also in: Plat No. 8 Twp. 8N Rge 21W | Plat No. Twp. Rge | Plat No. Twp. Rge |
|---|---|---|
| Plat No. Twp. Rge | Plat No. Twp. Rge | Plat No. Twp. Rge |

Information From:

Sam Weigand & Glen Kerscher

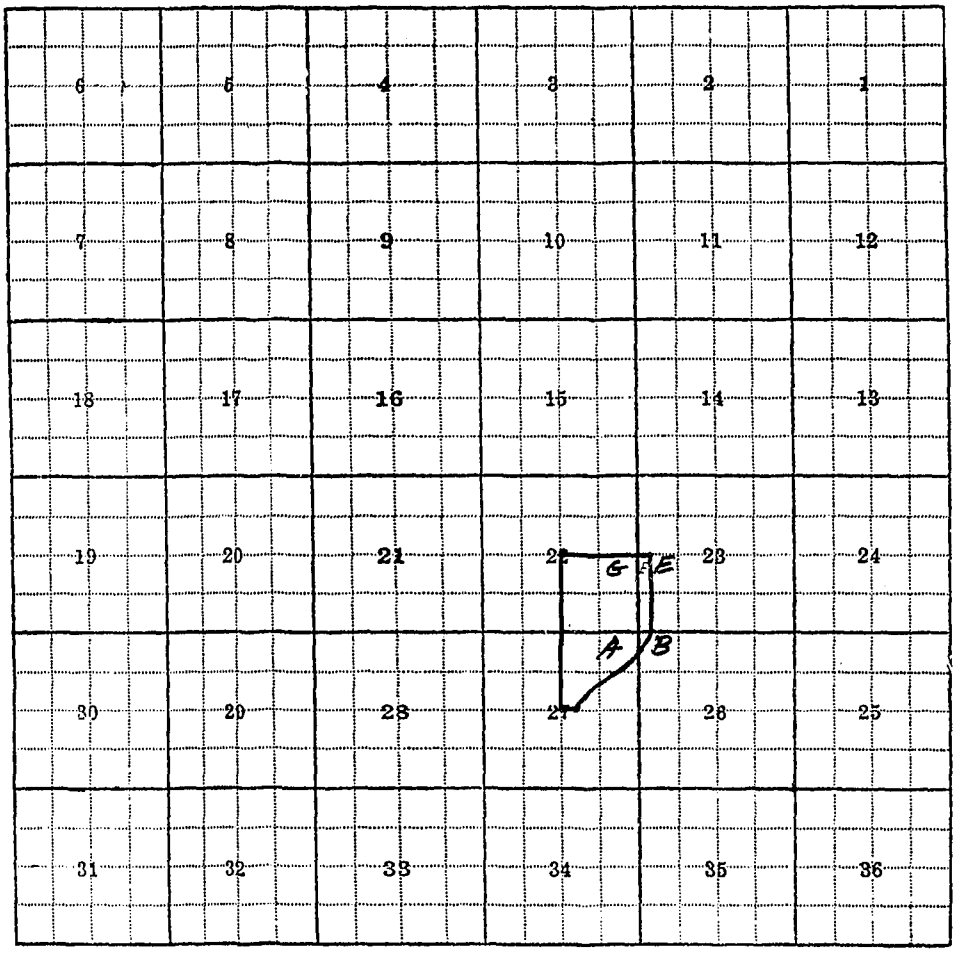


22-G, 23-E, 26-B, 27-A

F-1-A

County Ravalli

**STATE OF MONTANA**
**STATE ENGINEERS OFFICE**
**Water Resources Survey**

T 8N R 20W Plat No. 9

Farm Checked: Date 10-21-57

Photo No. 2P-70

By Bill Lambeth & Dave Pouliot

Legal Land Owner Edward & Floyd Haacke Address Victor, Montana

Operator Same Address

Water is deliverd by:— 1. Private System; X 2. Ditch Company; 3. State Project; 4. Federal Project; 5. Irrigation District

*If under Ditch Company, Irrigation District, or Government Project, state the number of shares or inches, acre feet, as the case may be in said system*

| App. No. Decree No. | NAME OF APPROPRIATOR TO WHOM DECREED | NAME OF STREAM | Date App. Date Priority | Miner's Inches | In Use | NAME OF DITCH (Water Delivered By) | No. | R/F | P/G/S | Present Irr. Acres | Irrigable Acres |
|---|---|---|---|---|---|---|---|---|---|---|---|
| Use | | Slough | | | | Cote Ditch | 1 | F | | 0 | 16 |
| A-1461 | John H. Pittinger | | | | | | | | | | |
| | et al | Sloughs & Swamps | 6-10-07 | 480 | Part | | | | | | |
| A-1462 | Jas. Pseuda | Sloughs & Swamps | 5-8-06 | 160 | Part | | | | | | |

NOTE: R—Denotes Regular Irrigation. F—Flood Irrigation. P—Water diverted by means of pumping. G—Water diverted by gravity. S—Stored Water.

Condition of System Fair Topography River Bottom River Basin Columbia River, Slough

Adequate Supply: Yes x No Explain

Remarks No one lives in the place or operating & Allgaier doesn't know about the appropriation.

| Also in: Plat No. | Twp. | Rge. | Plat No. | Twp. | Rge. | Plat No. | Twp. | Rge. |
|---|---|---|---|---|---|---|---|---|
| Plat No. | Twp. | Rge. | Plat No. | Twp. | Rge. | Plat No. | Twp. | Rge. |

Information From:

Wm. Allgaier

| | | | | | |
|---|---|---|---|---|---|
| 6 | 5 | 4 | 3 | 2 | 1 |
| 7 | 8 | 9 | 10 | 11 | 12 |
| 18 | 17 | 16 | 15 | 14 | 13 |
| 19 | 20 | 21 | 22 | 23 | 24 |
| 30 | 29 | 28 | 27 | 26 | 25 |
| 31 | 32 | 33 | 34 | 35 | 36 |

5-C

F-1-A

County Ravalli

**STATE OF MONTANA**
**STATE ENGINEERS OFFICE**
**Water Resources Survey**

T. 8N R. 20W Plat No. 9

Farm Checked: Date 10-18-57

Photo No. 2P-40

By Bill Lambeth & Dave Pouliot

Legal Land Owner Fred & Florence Hanson Address Victor, Montana

Operator Same Address

Water is deliverd by:— 1. Private System; x 2. Ditch Company; 3. State Project; 4. Federal Project; 5. Irrigation District

*If under Ditch Company, Irrigation District, or Government Project, state the number of shares or inches, acre feet, as the case may be in said system*

| App. No. Decree No. | NAME OF APPROPRIATOR TO WHOM DECREED | NAME OF STREAM | Date App. Date Priority | Miner's Inches | In Use | NAME OF DITCH (Water Delivered By) | No. | B/F | P/G/S | Present Irr. Acres | Irrigable Acres |
|---|---|---|---|---|---|---|---|---|---|---|---|
| D-1005 | William & Cecelia | | | | | | | | | | |
| | Cole | Sweathouse Creek | 4-1-73 | 14 | Yes | Palmer, Varner, Hanson | | | | | |
| | | | | | | Weigerich Curry Ditch | 1 | R | | 4 | 0 |

**NOTE: R—Denotes Regular Irrigation. F—Flood Irrigation. P—Water diverted by means of pumping. G—Water diverted by gravity. S—Stored Water.**

Condition of System Good Topography Valley River Basin Columbia River, Sweathouse Creek

Adequate Supply: Yes x No Explain

Remarks

| | | |
|---|---|---|
| Also in: Plat No. Twp. Rge. | Plat No. Twp. Rge. | Plat No. Twp. Rge. |
| Plat No. Twp. Rge. | Plat No. Twp. Rge. | Plat No. Twp. Rge. |

Information From:

Field Survey

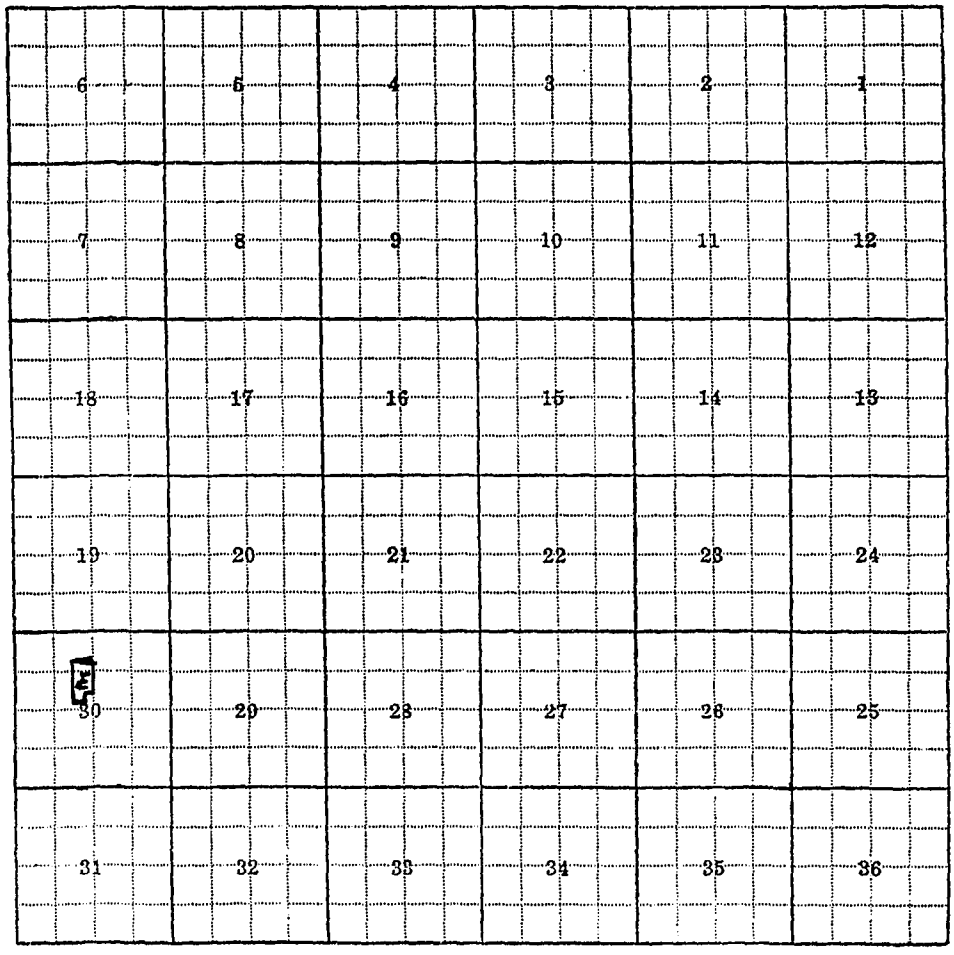
6
5
4
3
2
1
7
8
9
10
11
12
18
17
16
15
14
13
19
20
21
22
23
24
30
29
28
27
26
25
31
32
33
34
35
36

30-E

F-1-A

County Ravalli

STATE OF MONTANA
STATE ENGINEERS OFFICE
Water Resources Survey

T 8N R 20W Plat No 9

Farm Checked: Date 9-4-57

Photo No 2P-174

By Bill Lambeth & Dave Pouliot

Legal Land Owner * Selma H. Hartell Address Stevensville, Montana

Operator Address

Water is deliverd by:— 1. Private System; 2. Ditch Company; 3. State Project; 4. Federal Project; 5. Irrigation District

If under Ditch Company, Irrigation District, or Government Project, state the number of shares or inches, acre feet, as the case may be in said system

| App. No. Decree No. | NAME OF APPROPRIATOR TO WHOM DECREED | NAME OF STREAM | Date App. Date Priority | Miner's Inches | In Use | NAME OF DITCH (Water Delivered By) | No. | R/F | P/G/S | Present Irr. Acres | Irrigable Acres |
|---|---|---|---|---|---|---|---|---|---|---|---|
| **See | | | | | | | | | | | |
| Dist. | | Rock Creek, Como | | | | | | | | | |
| | | Lake | | | Stock | P. R. I. D. | | | | | |

NOTE: R—Denotes Regular Irrigation. F—Flood Irrigation. P—Water diverted by means of pumping. G—Water diverted by gravity. S—Stored Water.

Condition of System Topography Creek Bottom River Basin

Adequate Supply: Yes X No Explain

Remarks *Also in Home Acres #2.
** Selma Hartell is signed up for 25 acres under the Bitterroot Irrigation District.

| | | |
|---|---|---|
| Also in: Plat No 9 Twp 8N Rge 20W | Plat No Twp Rge | Plat No Twp Rge |
| Plat No Twp Rge | Plat No Twp Rge | Plat No Twp Rge |

Information From:
Wm. Snyder

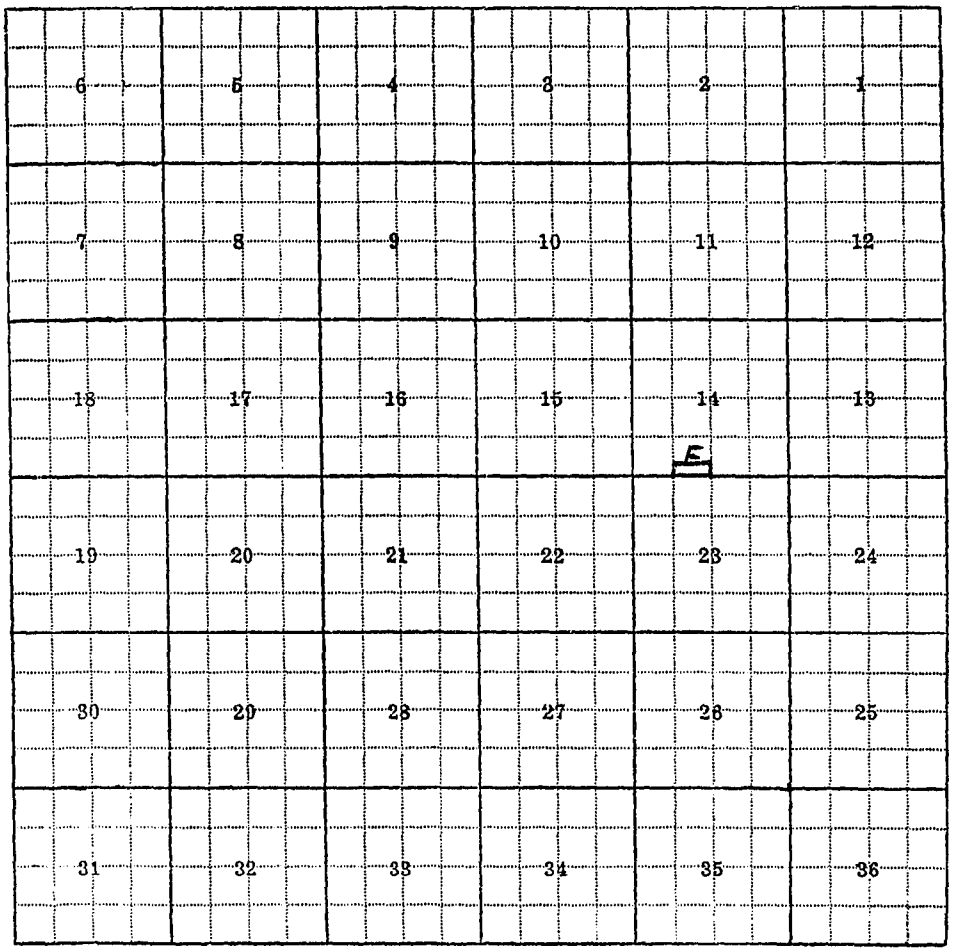
6
5
4
3
2
1
7
8
9
10
11
12
18
17
16
15
14
13
E
19
20
21
22
23
24
30
29
28
27
26
25
31
32
33
34
35
36

14-E

F-1-A

County Ravalli

**STATE OF MONTANA**
**STATE ENGINEERS OFFICE**
**Water Resources Survey**

T 8N R 20W Plat No. 9

Farm Checked: Date 10-6-57

Photo No. 2P-40

By Bill Lambeth & Dave Pouliot

Legal Land Owner Ward & Mildred Hendrick Address

Operator Ed O'Hare Address Victor, Montana

Water is deliverd by:— 1. Private System; x 2. Ditch Company; 3. State Project; 4. Federal Project; 5. Irrigation District

If under Ditch Company, Irrigation District, or Government Project, state the number of shares or inches, acre feet, as the case may be in said system

| App. No. Decree No. | NAME OF APPROPRIATOR TO WHOM DECREED | NAME OF STREAM | Date App. Date Priority | Miner's Inches | In Use | NAME OF DITCH (Water Delivered By) | No. | R/F | P/G/S | Present Irr. Acres | Irrigable Acres |
|---|---|---|---|---|---|---|---|---|---|---|---|
| D-48 | Geo. W. Fowler | Bear Creek | 4-1-76 | 50 | Yes | No. 1 Ditch | 1 | R | | 32 | 0 |

NOTE: R—Denotes Regular Irrigation. F—Flood Irrigation. P—Water diverted by means of pumping. G—Water diverted by gravity. S—Stored Water.

Condition of System Good Topography Valley River Basin Columbia River, Bear Creek

Adequate Supply: Yes x No Explain

Remarks

| Also in: Plat No. Twp. Rge. | Plat No. Twp. Rge. | Plat No. Twp. Rge. |
|---|---|---|
| Plat No. Twp. Rge. | Plat No. Twp. Rge. | Plat No. Twp. Rge. |

Information From:

Cliff Soper

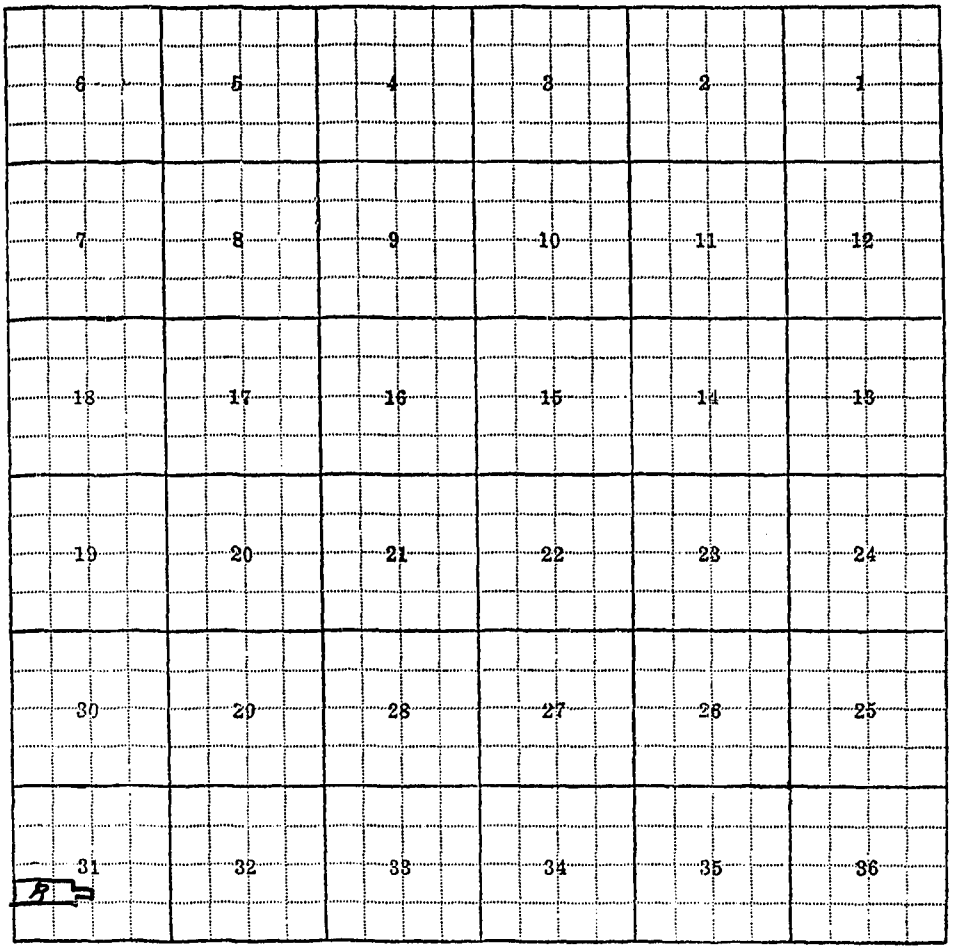
6
5
4
3
2
1
7
8
9
10
11
12
18
17
16
15
14
13
19
20
21
22
23
24
30
29
28
27
26
25
31
32
33
34
35
36

31-R

F-1-A

County Ravalli

Farm Checked: Date 9-25-57

By Bill Lambeth & Dave Poulict

**STATE OF MONTANA**
**STATE ENGINEERS OFFICE**
**Water Resources Survey**

T 8N R 20W Plat No. 9

Photo No. 2P-176

Legal Land Owner Chas. & Pearl Hereford Address Stevensville, Montana

Operator Same Address

Water is deliverd by:— 1. Private System; 2. Ditch Company; 3. State Project; 4. Federal Project; 5. Irrigation District X

If under Ditch Company, Irrigation District, or Government Project, state the number of shares or inches, acre feet, as the case may be in said system

| App. No. Decree No. | NAME OF APPROPRIATOR TO WHOM DECREED | NAME OF STREAM | Date App. Date Priority | Miner's Inches | In Use | NAME OF DITCH (Water Delivered By) | No. | R/F | P/G/S | Present Irr. Acres | Irriga Acr |
|---|---|---|---|---|---|---|---|---|---|---|---|
| *See Dist | | Rock Creek, Como Lake | | | | B. R. I. D. | 5 | R | | 71 | 0 |

NOTE: R—Denotes Regular Irrigation. F—Flood Irrigation. P—Water diverted by means of pumping. G—Water diverted by gravity. S—Stored Water.

Condition of System Good Topography Bench River Basin Columbia River, Rock Creek, Co

Adequate Supply: Yes X No Explain Lake.

Remarks * Charles & Pearl Hereford is signed up for 38.6 acres under the Bitterroot Irrigation District.

| | | |
|---|---|---|
| Also in: Plat No. 5 Twp. 8N Rge. 20W | Plat No. Twp. Rge. | Plat No. Twp. Rge. |
| Plat No. 6 Twp. 8N Rge. 19W | Plat No. Twp. Rge. | Plat No. Twp. Rge. |

Information From:
Wm. Snyder

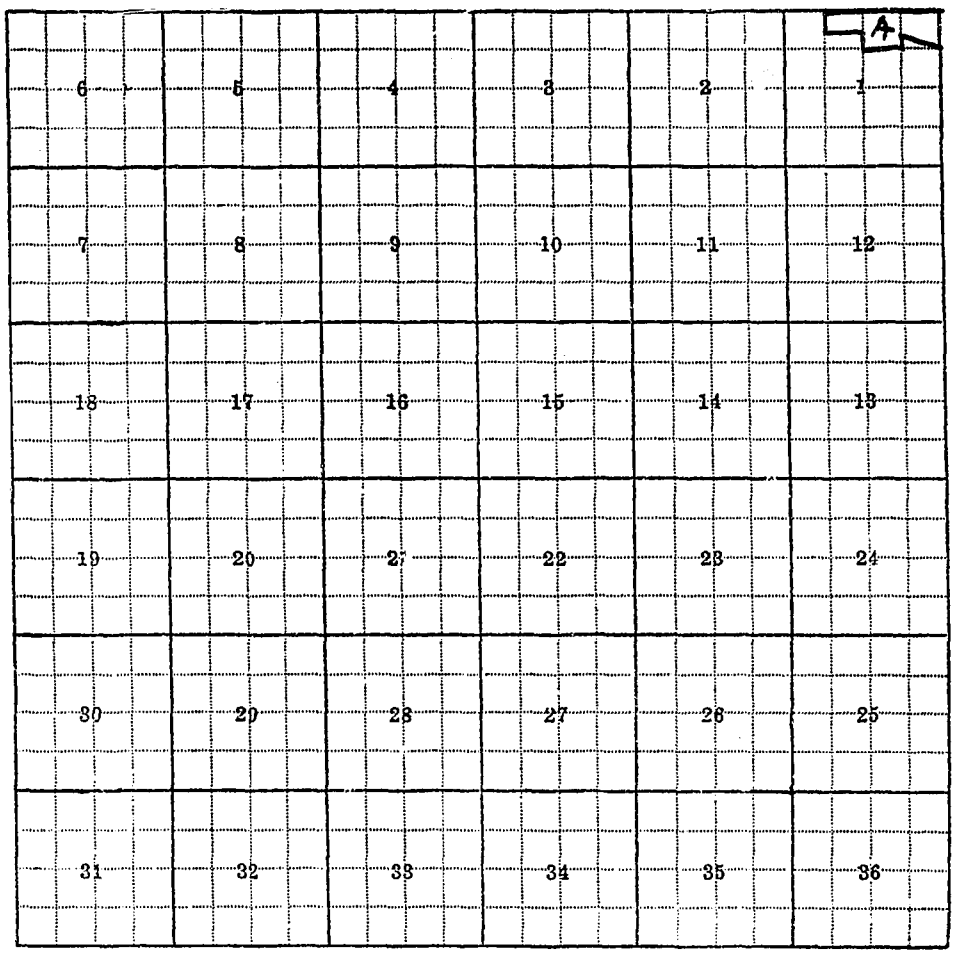
A
6
5
4
3
2
1
7
8
9
10
11
12
18
17
16
15
14
13
19
20
21
22
23
24
30
29
28
27
26
25
31
32
33
34
35
36

1-A

F-1-A

County Ravalli

STATE OF MONTANA
STATE ENGINEERS OFFICE
Water Resources Survey

T. 8N R. 20W Plat No. 9

Farm Checked: Date 9-23-57

Photo No. 2P-80

By Bill Lambeth & Dave Poulliot

Legal Land Owner Mae Higgins Address Stevensville, Montana

Operator Address

Water is deliverd by:— 1. Private System; x 2. Ditch Company; x 3. State Project; 4. Federal Project; 5. Irrigation District

If under Ditch Company, Irrigation District, or Government Project, state the number of shares or inches, acre feet, as the case may be in said system

| App. No. Decree No. | NAME OF APPROPRIATOR TO WHOM DECREED | NAME OF STREAM | Date App. Date Priority | Miner's Inches | In Use | NAME OF DITCH (Water Delivered By) | No. | R/F | P/G/S | Present Irr. Acres | Irrigable Acres |
|---|---|---|---|---|---|---|---|---|---|---|---|
| *See Assn. | | Bitterroot River | | | | Supply Ditch | 2 | R | | 27 | 0 |
| **See Co. | | Bitterroot River | | | | Union Ditch | 2 | R | | 50 | 0 |
| A-510 | P. C. Higgins | Freece Gulch | 5-1900 | 80 | Yes | Higgins Ditch | 1 | F | | 0 | 2 |

NOTE: R—Denotes Regular Irrigation. F—Flood Irrigation. P—Water diverted by means of pumping. G—Water diverted by gravity. S—Stored Water.

Condition of System Good Topography Valley River Basin Columbia River, Bitterroot River

Adequate Supply: Yes x No Explain Freece Gulch

Remarks ** Mae Higgins is signed up for .16666 shares under the Union Ditch Company. (Mutual)

* Mae Higgins is signed up for 122 shares under the Supply Ditch Association. (Wood-Parkhurst Ditch)

| Also in: Plat No. Twp. Rge. | Plat No. Twp. Rge. | Plat No. Twp. Rge. |
|---|---|---|
| Plat No. Twp. Rge. | Plat No. Twp. Rge. | Plat No. Twp. Rge. |

Information From:

Field Survey

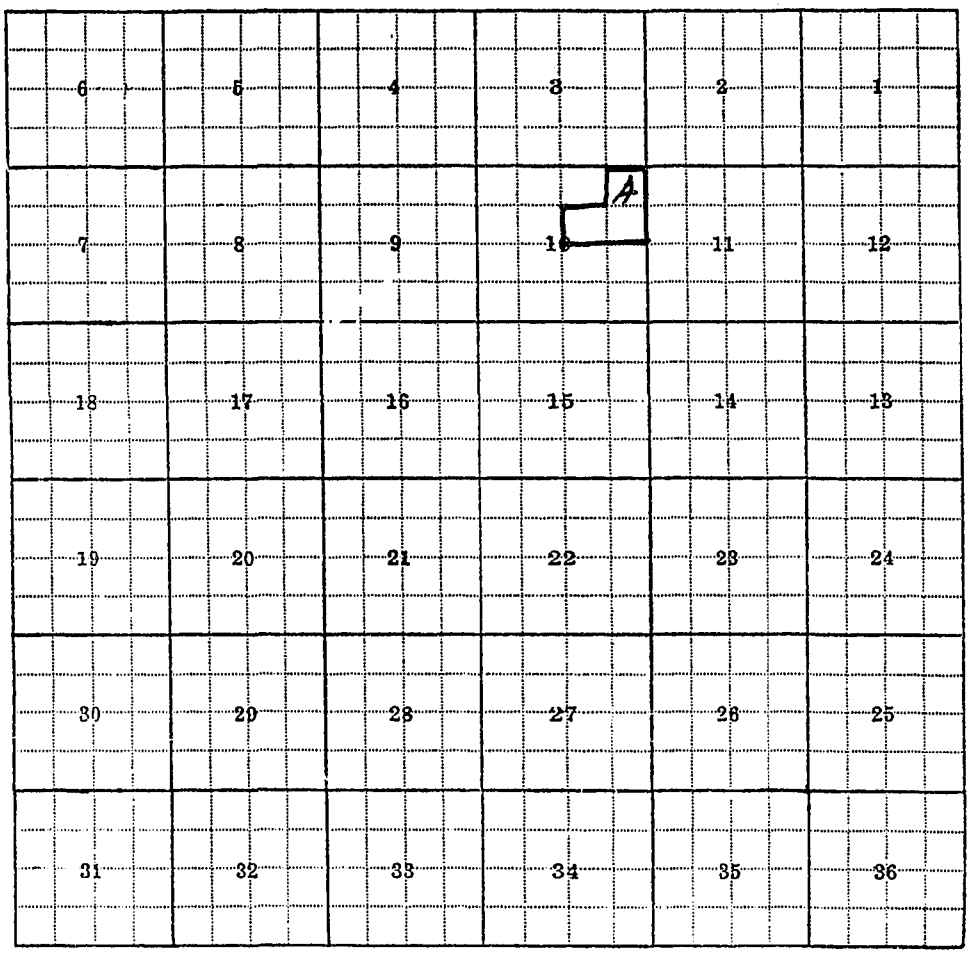
6
5
4
3
2
1
A
7
8
9
10
11
12
18
17
16
15
14
13
19
20
21
22
23
24
30
29
28
27
26
25
31
32
33
34
35
36

10-A

F-1-A

County Ravalli

**STATE OF MONTANA**
**STATE ENGINEERS OFFICE**
**Water Resources Survey**

T. 8N R. 20W Plat No. 9

Farm Checked: Date 10-16-57

Photo No. 2P-40

By Bill Lambeth & Dave Pouliot

Legal Land Owner June Hixson Address Victor, Montana

Operator Same Address

Water is deliverd by:— 1. Private System; X 2. Ditch Company; 3. State Project; 4. Federal Project; 5. Irrigation District

If under Ditch Company, Irrigation District, or Government Project, state the number of shares or inches, acre feet, as the case may be in said system

| App. No. Decree No. | NAME OF APPROPRIATOR TO WHOM DECREED | NAME OF STREAM | Date App. Date Priority | Miner's Inches | In Use | NAME OF DITCH (Water Delivered By) | No. | R/F | P/G/S | Present Irr. Acres | Irrigable Acres |
|---|---|---|---|---|---|---|---|---|---|---|---|
| *D-1024 | Harry D. & Kate H. Moore | Sweathouse Creek | 4-1-76 | 50 | 4 | | | | | | |
| | | | 4-1-77 | 95 | | Town Ditch | 1 | R | | 0 | 0 |

NOTE: R—Denotes Regular Irrigation. F—Flood Irrigation. P—Water diverted by means of pumping. G—Water diverted by gravity. S—Stored Water.

Condition of System Good Topography Valley River Basin Columbia River, Sweathouse Creek

Adequate Supply: Yes...X..... No..... Explain

Remarks * Deed Records do not designate dates of the decreed right to Harry D. and Kate H. Moore as to present ownership.

| Also in: Plat No. | Twp. | Rge. | Plat No. | Twp. | Rge. | Plat No. | Twp. | Rge. |
|---|---|---|---|---|---|---|---|---|
| Plat No. | Twp. | Rge. | Plat No. | Twp. | Rge. | Plat No. | Twp. | Rge. |

Information From:

Field Survey

| | | | | | |
|---|---|---|---|---|---|
| 6 | 5 | 4 | 3 | 2 | 1 |
| 7 | 8 | 9 | 10 | 11 | 12 |
| 18 | 17 | 16 | 15 | 14 | 13 |
| 19 | 20 | 21 | 22 | 23 | 24 |
| 30 AU | 29 | 28 | 27 | 26 | 25 |
| 31 | 32 | 33 | 34 | 35 | 36 |

30-AU

F-1-A

County Ravalli

STATE OF MONTANA
STATE ENGINEERS OFFICE
Water Resources Survey

T. 8N. R. 20W. Plat No. 9

Farm Checked: Date 10-5-57

Photo No. 6P-47

By Vaughn Chadbourne

Legal Land Owner The Holter Company Address

Operator Bruce Tout Address Victor, Montana

Water is deliverd by:— 1. Private System; 2. Ditch Company; 3. State Project; 4. Federal Project; 5. Irrigation District

If under Ditch Company, Irrigation District, or Government Project, state the number of shares or inches, acre feet, as the case may be in said system

| App. No. Decree No. | NAME OF APPROPRIATOR TO WHOM DECREED | NAME OF STREAM | Date App. Date Priority | Miner's Inches | In Use | NAME OF DITCH (Water Delivered By) | No. | R/F | P/G/S | Present Irr. Acres | Irrigable Acres |
|---|---|---|---|---|---|---|---|---|---|---|---|
| D-107 | Norman B. Holter | Bit Creek | 7-1-82 | 145 | No | | | | | | |
| | | (NO IRRIGATION) | | | | | | | | | |

NOTE: R—Denotes Regular Irrigation. F—Flood Irrigation. P—Water diverted by means of pumping. G—Water diverted by gravity. S—Stored Water.

Condition of System Topography River Basin

Adequate Supply: Yes No Explain

Remarks

| Also in: Plat No. 8 Twp. 8N Rge. 21W. | Plat No. Twp. Rge. | Plat No. Twp. Rge. |
|---|---|---|
| Plat No. Twp. Rge. | Plat No. Twp. Rge. | Plat No. Twp. Rge. |

Information From:

Bruce Tout

| | | | | | |
|---|---|---|---|---|---|
| 6 | 5 | 4 | 3 | 2 | 1 |
| 7 | 8 | 9 | 10 | 11 | 12 |
| C 18 | 17 | 16 | 15 | 14 | 13 |
| 19 | 20 | 21 | 22 | 23 | 24 |
| 30 | 29 | 28 | 27 | 26 | 25 |
| 31 | 32 | 33 | 34 | 35 | 36 |

18-C

F-1-A

County Ravalli

STATE OF MONTANA
STATE ENGINEERS OFFICE
Water Resources Survey

T 8N R 20W Plat No. 9

Farm Checked: Date.....

Photo No.....

By .....

Legal Land Owner Home Acres Orchards & Home Acres Orchards #2 & Home Acres Orchards #3 - Replat of Part of Home Acres Address .....

Operator SEE FOLLOWING FORMS Address .....

Water is deliverd by:— 1. Private System; 2. Ditch Company; 3. State Project; 4. Federal Project; 5. Irrigation District

*If under Ditch Company, Irrigation District, or Government Project, state the number of shares or inches, acre feet, as the case may be in said system .....*

| App. No. Decree No. | NAME OF APPROPRIATOR TO WHOM DECREED | NAME OF STREAM | Date App. Date Priority | Miner's Inches | In Use | NAME OF DITCH (Water Delivered By) | No. | R/F | P/G/S | Present Irr. Acres | Irrigable Acres |
|---|---|---|---|---|---|---|---|---|---|---|---|
| *See | | | | | | | | | | | |
| Dist. | | Rock Creek, Lake Como | | | | B. R. I. D. | 5 | R | | 1418.3 | 7.5 |
| | | | | | | | 1 | R | | 10 | 0 |
| | | | | | | | 1 | F | | 0 | 10 |

NOTE: R—Denotes Regular Irrigation. F—Flood Irrigation. P—Water diverted by means of pumping. G—Water diverted by gravity. S—Stored Water.

Condition of System ..... Topography ..... River Basin .....

Adequate Supply: Yes..... No..... Explain .....

Remarks *Bitterroot Irrigation District

FOR WATER RIGHTS SEE FOLLOWING FORMS

Also in: Plat No..... Twp..... Rge..... | Plat No..... Twp..... Rge..... | Plat No..... Twp..... Rge.....

Plat No..... Twp..... Rge..... | Plat No..... Twp..... Rge..... | Plat No..... Twp..... Rge.....

Information From:

Bill Lambeth 2-3-58

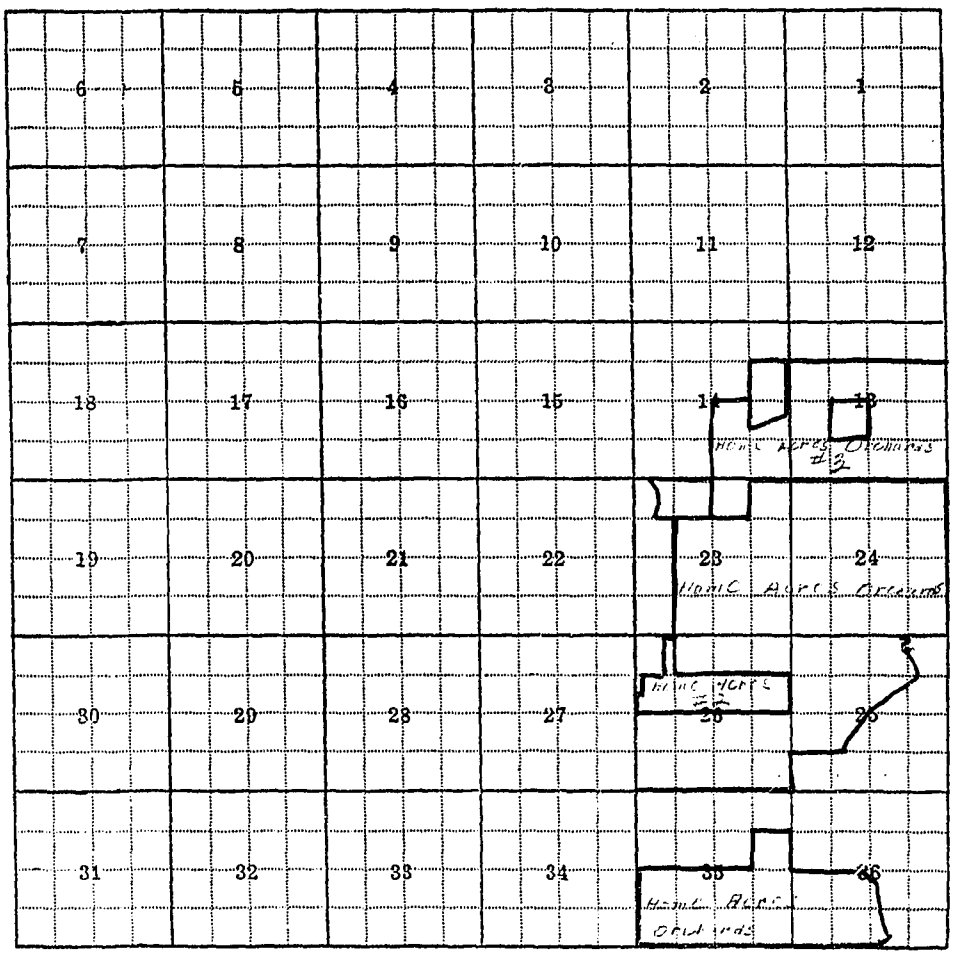
6
5
4
3
2
1
7
8
9
10
11
12
18
17
16
15
14
13
19
20
21
22
23
24
30
29
28
27
26
25
31
32
33
34
35
36

Daily News, Lewistown 1500 2-53

Home Acres Orchards & Home Acres Orchards #2 & Home Acres Orchard #3 - Replat of Home Acres

Name of land owners with no irrigation at time of survey.

Home Acres Orchards

William Johnston - Lot 18, Blk. 21

Home Acres Orchard #3

Jean Hoar & Betty James - Lots pt. 11, Blk 4

F-1-A

County Ravalli

**STATE OF MONTANA**
**STATE ENGINEERS OFFICE**
**Water Resources Survey**

T. 8N R. 20W Plat No. 9

Farm Checked: Date 8-25-57

Photo No. 3P-25

By Bill Lambeth & Dave Pouliot

Legal Land Owner Lots 21-24 Blk 11; Lot 4 Blk 14 - Home Acres Orchards
Ronald & Gladys Costello

Address Stevensville, Montana

Operator Same

Address

Water is deliverd by:— 1. Private System; 2. Ditch Company; 3. State Project; 4. Federal Project; 5. Irrigation District X

If under Ditch Company, Irrigation District, or Government Project, state the number of shares or inches, acre feet, as the case may be in said system

| App. No. Decree No. | NAME OF APPROPRIATOR TO WHOM DECREED | NAME OF STREAM | Date App. Date Priority | Miner's Inches | In Use | NAME OF DITCH (Water Delivered By) | No. | R/F | P/G/S | Present Irr. Acres | Irrigab Acres |
|---|---|---|---|---|---|---|---|---|---|---|---|
| * See | | | | | | | | | | | |
| Dist. | | Rock Creek, Lake | | | | | | | | | |
| | | Como | | | | B. R. I. D. | 5 | R | | 47.5 | 0 |
| A-1511 | Marvin Chase | Seepage, Waste, Drain | 11-10-36 | 40 | | Stock (Part) | | | | | |
| A-1583 | J. A. Jameson | Seepage, Waste, Drain | 5-20-35 | All | No | | | | | | |

NOTE: R—Denotes Regular Irrigation. F—Flood Irrigation. P—Water diverted by means of pumping. G—Water diverted by gravity. S—Stored Water.

Condition of System Good Topography Rolling Bench River Basin

Adequate Supply: Yes x No Explain

Remarks * Ronald L. & Gladys Costello are signed up for 47.5 acres under the Bitterroot Irrigation District.

| Also in: Plat No. | Twp. | Rge. | Plat No. | Twp. | Rge. | Plat No. | Twp. | Rge. |
|---|---|---|---|---|---|---|---|---|
| Plat No. | Twp. | Rge. | Plat No. | Twp. | Rge. | Plat No. | Twp. | Rge. |

Information From:

Field Survey

F-1-A

County Ravalli

**STATE OF MONTANA**
**STATE ENGINEERS OFFICE**
**Water Resources Survey**

T. 8N R. 20W Plat No. 9

Farm Checked: Date 8-25-57

Photo No. 3F-24 & 25

By Bill Lambeth & Dave Pouliot

Lots 9-12, 14-16 Blk 10; 20 Blk 11; Lots 9-15 Blk 15 - Home Acres Orchards

Legal Land Owner Ronald (L) Costello

Address Stevensville, Montana

Operator Same

Address

Water is deliverd by:— 1. Private System; 2. Ditch Company; 3. State Project; 4. Federal Project; 5. Irrigation District x

If under Ditch Company, Irrigation District, or Government Project, state the number of shares or inches, acre feet, as the case may be in said system

| App. No. Decree No. | NAME OF APPROPRIATOR TO WHOM DECREED | NAME OF STREAM | Date App. Date Priority | Miner's Inches | In Use | NAME OF DITCH (Water Delivered By) | No. | R/F | P/G/S | Present Irr. Acres | Irrigable Acres |
|---|---|---|---|---|---|---|---|---|---|---|---|
| *See | | | | | | | | | | | |
| Dist. | | Rock Creek, Lake | | | | | | | | | |
| | | Como | | | | B. R. I. D. | 5 | R | | 33.6 | 0 |

NOTE: R—Denotes Regular Irrigation. F—Flood Irrigation. P—Water diverted by means of pumping. G—Water diverted by gravity. S—Stored Water.

Condition of System Good Topography Rolling Bench River Basin

Adequate Supply: Yes x No Explain

Remarks * Ronald L. Costello is signed up for 33.6 acres under the Bitterroot Irrigation District.

| Also in: Plat No. Twp. Rge. | Plat No. Twp. Rge. | Plat No. Twp. Rge. |
|---|---|---|
| Plat No. Twp. Rge. | Plat No. Twp. Rge. | Plat No. Twp. Rge. |

*Information From:*
Field Survey

F-1-A

County Ravalli

**STATE OF MONTANA**

**STATE ENGINEERS OFFICE**

***Water Resources Survey***

T. 8N R. 20W Plat No. 9

Farm Checked: Date 8-25-57

Photo No. 3P-24 & 25

By Bill Lambeth & Dave Pauliot

Lots 13 Blk 10; 1-3, 5-8, 19-24 Blk 14; 1-6 Blk 16 - Home Acres Orchards

Legal Land Owner Mildred (L) Cromwell Address

Operator Ronald Costello - Buying Address Stevensville, Montana

Water is deliverd by:— 1. Private System; 2. Ditch Company; 3. State Project; 4. Federal Project; 5. Irrigation District x

If under Ditch Company, Irrigation District, or Government Project, state the number of shares or inches, acre feet, as the case may be in said system

| App. No. Decree No. | NAME OF APPROPRIATOR TO WHOM DECREED | NAME OF STREAM | Date App. Date Priority | Miner's Inches | In Use | NAME OF DITCH (Water Delivered By) | No. | R/F | P/G/S | Present Irr. Acres | Irrigabl Acres |
|---|---|---|---|---|---|---|---|---|---|---|---|
| *See Dist. | | Rock Creek, Lake Como | | | | B. B. I. D. | 5 | R | | 110.6 | 0 |
| A-1511 | Marvin Chase | Seepage, Waste, Drain | 11-10-36 | 40 | Stock (Part) | | | | | | |

NOTE: R—Denotes Regular Irrigation. F—Flood Irrigation. P—Water diverted by means of pumping. G—Water diverted by gravity. S—Stored Water.

Condition of System Good Topography Rolling Bench River Basin

Adequate Supply: Yes x No Explain

Remarks * Mildred L. Cromwell is signed up for 110.6 acres under the Bitterroot Irrigation District. Part gravity, Sprinkler & part flood.

| | | |
|---|---|---|
| Also in: Plat No. Twp. Rge. | Plat No. Twp. Rge. | Plat No. Twp. Rge. |
| Plat No. Twp. Rge. | Plat No. Twp. Rge. | Plat No. Twp. Rge. |

Information From:

Field Survey

F-1-A

County Ravalli

**STATE OF MONTANA**
**STATE ENGINEERS OFFICE**
**Water Resources Survey**

T 8N R 20W Plat No. 9

Farm Checked: Date 8-26-57

Photo No. 2P-174

By Bill Lambeth & Dave Pouliot

Lot 12-13 Blk 1 - Home Acres Orchards

Legal Land Owner Robert H. Davis Address

Operator Rupert Kester - Buying Address Stevensville, Montana

Water is deliverd by:— 1. Private System; 2. Ditch Company; 3. State Project; 4. Federal Project; 5. Irrigation District X

If under Ditch Company, Irrigation District, or Government Project, state the number of shares or inches, acre feet, as the case may be in said system

| App. No. Decree No. | NAME OF APPROPRIATOR TO WHOM DECREED | NAME OF STREAM | Date App. Date Priority | Miner's Inches | In Use | NAME OF DITCH (Water Delivered By) | No. | R/F | P/G/S | Present Irr. Acres | Irrigable Acres |
|---|---|---|---|---|---|---|---|---|---|---|---|
| *See | | | | | | | | | | | |
| Dist. | | Rock Creek, Lake Como | | | | B. R. I. D. | 5 | R | | 21.5 | 0 |

NOTE: R—Denotes Regular Irrigation. F—Flood Irrigation. P—Water diverted by means of pumping. G—Water diverted by gravity. S—Stored Water.

Condition of System Good Topography Rolling Bench River Basin

Adequate Supply: Yes X No Explain

Remarks * Robert H. Davis is signed up for 21.5 acres under the Bitterroot Irrigation District.

| | | |
|---|---|---|
| Also in: Plat No. 5 Twp. 9N Rge. 20W | Plat No. Twp. Rge. | Plat No. Twp. Rge. |
| Plat No. Twp. Rge. | Plat No. Twp. Rge. | Plat No. Twp. Rge. |

Information From:

Wm. Snyder

F-1-A

County Ravalli

**STATE OF MONTANA**
**STATE ENGINEERS OFFICE**
**Water Resources Survey**

T 8N R 20W Plat No 9

Farm Checked: Date 8-27-57

Photo No 2P-173

By Bill Lambeth & Dave Poulint.

Lots 9-10 Blk 14 - Home Acres Orchards

Legal Land Owner Lee & Jean Hamer Address Stevensville, Montana

Operator Same Address

Water is delivered by:— 1. Private System; 2. Ditch Company; 3. State Project; 4. Federal Project; 5. Irrigation District ×

*If under Ditch Company, Irrigation District, or Government Project, state the number of shares or inches, acre feet, as the case may be in said system*

| App. No. Decree No. | NAME OF APPROPRIATOR TO WHOM DECREED | NAME OF STREAM | Date App. Date Priority | Miner's Inches | In Use | NAME OF DITCH (Water Delivered By) | No. | R/F | P/G/S | Present Irr. Acres | Irrigable Acres |
|---|---|---|---|---|---|---|---|---|---|---|---|
| *See | | | | | | | | | | | |
| Dist. | | Rock Creek, Lake Como | | | | B. R. I. D. | 5 | R | | 18 | 0 |

NOTE: R—Denotes Regular Irrigation. F—Flood Irrigation. P—Water diverted by means of pumping. G—Water diverted by gravity. S—Stored Water.

Condition of System Good Topography Rolling Bench River Basin

Adequate Supply: Yes X No Explain

Remarks * Lee & Jean Hamer is signed up for 18 acres under the Bitterroot Irrigation District.

| Also in: | | | | | | | | |
|---|---|---|---|---|---|---|---|---|
| Plat No | Twp | Rge | Plat No | Twp | Rge | Plat No | Twp | Rge |
| Plat No | Twp | Rge | Plat No | Twp | Rge | Plat No | Twp | Rge |

Information From:

Wm. Snyder

F-1-A

County Ravalli

STATE OF MONTANA
STATE ENGINEERS OFFICE
Water Resources Survey

T 8N R 20W Plat No. 9

Farm Checked: Date 8-27-57

Photo No. 2P-173

By Bill Lambeth & Dave Pouliot

Lots 11-12 Blk 14 - Home Acres Orchards

Legal Land Owner Lee & Frances Hegglund Address

Operator Raymond Andrews - Buying Address Stevensville, Montana

Water is deliverd by:— 1. Private System; 2. Ditch Company; 3. State Project; 4. Federal Project; 5. Irrigation District X

If under Ditch Company, Irrigation District, or Government Project, state the number of shares or inches, acre feet, as the case may be in said system

| App. No. Decree No. | NAME OF APPROPRIATOR TO WHOM DECREED | NAME OF STREAM | Date App. Date Priority | Miner's Inches | In Use | NAME OF DITCH (Water Delivered By) | No. | R/F | P/G/S | Present Irr. Acres | Irrigable Acres |
|---|---|---|---|---|---|---|---|---|---|---|---|
| * See Dist. | | Rock Creek, Lake Como | | | | R. R. I. D. | 5 | R | | 14.5 | 0 |
| A-1479 | Raymond Andrews | Seepage, Waste, Drain | 11-25-55 | 80 | Stock | | | | | | |

NOTE: R—Denotes Regular Irrigation. F—Flood Irrigation. P—Water diverted by means of pumping. G—Water diverted by gravity. S—Stored Water.

Condition of System Good Topography Rolling Bench River Basin

Adequate Supply: Yes x No Explain

Remarks * Lee and Frances Hegglund is signed up for 14.5 acres under the Bitterroot Irrigation District.

| Also in: Plat No. | Twp. | Rge. | Plat No. | Twp. | Rge. | Plat No. | Twp. | Rge. |
|---|---|---|---|---|---|---|---|---|
| Plat No. | Twp. | Rge. | Plat No. | Twp. | Rge. | Plat No. | Twp. | Rge. |

Information From:
Wm. Snyder

F-1-A

County Ravalli

**STATE OF MONTANA**
**STATE ENGINEERS OFFICE**
**Water Resources Survey**

T 8N R 20W Plat No. 9

Farm Checked: Date 9-5-57

Photo No. 2P-174

By Bill Lambeth & Dave Pouliot

Lots 21-22 Blk 12 - Home Acres Orchards

Legal Land Owner Richard & Glen McMenemy Address

Operator A. K. Murray - Buying Address Stevensville, Montana

Water is deliverd by:— 1. Private System; 2. Ditch Company; 3. State Project; 4. Federal Project; 5. Irrigation District X

If under Ditch Company, Irrigation District, or Government Project, state the number of shares or inches, acre feet, as the case may be in said system

| App. No. Decree No. | NAME OF APPROPRIATOR TO WHOM DECREED | NAME OF STREAM | Date App. Date Priority | Miner's Inches | In Use | NAME OF DITCH (Water Delivered By) | No. | R/F | P/G/S | Present Irr. Acres | Irrigable Acres |
|---|---|---|---|---|---|---|---|---|---|---|---|
| *See | | | | | | | | | | | |
| Dist. | | Rock Creek, Lake Como | | | | B. R. I. D. | 5 | R | | 7.5 | 0 |

NOTE: R—Denotes Regular Irrigation. F—Flood Irrigation. P—Water diverted by means of pumping. G—Water diverted by gravity. S—Stored Water.

Condition of System Good Topography Rolling Bench River Basin

Adequate Supply: Yes x No Explain

Remarks * Richard & Glen McMenemy are signed up for 7.5 acres under the Bitterroot Irrigation District.

| Also in: Plat No. Twp. Rge. | Plat No. Twp. Rge. | Plat No. Twp. Rge. |
|---|---|---|
| Plat No. Twp. Rge. | Plat No. Twp. Rge. | Plat No. Twp. Rge. |

Information From:

Wm. Snyder

F-1-A

County Ravalli

**STATE OF MONTANA**
**STATE ENGINEERS OFFICE**
**Water Resources Survey**

T 8N R 20W Plat No. 9

Farm Checked: Date 8-24-57

Photo No. 3P-24

By Bill Lambeth & Dave Pouliot

Lots 5-8, 17-18, 20 Blk 10; Lot 5, Blk 7 Home Acres Orchards

Legal Land Owner Chas. & Mary Miller Address Stevensville, Montana

Operator Same Address

Water is deliverd by:— 1. Private System; 2. Ditch Company; 3. State Project; 4. Federal Project; 5. Irrigation District X

If under Ditch Company, Irrigation District, or Government Project, state the number of shares or inches, acre feet, as the case may be in said system

| App. No. Decree No. | NAME OF APPROPRIATOR TO WHOM DECREED | NAME OF STREAM | Date App. Date Priority | Miner's Inches | In Use | NAME OF DITCH (Water Delivered By) | No. | R/F | P/G/S | Present Irr. Acres | Irrigable Acres |
|---|---|---|---|---|---|---|---|---|---|---|---|
| *See | | | | | | | | | | | |
| Dist. | | Rock Creek, Lake Como | | | | B. R. I. D. | 5 | R | | 58 | 0 |
| A-1628 | J. H. Miller | Seepage, Waste, Drain | 6-15-26 | All | No | | | | | | |

NOTE: R—Denotes Regular Irrigation. F—Flood Irrigation. P—Water diverted by means of pumping. G—Water diverted by gravity. S—Stored Water.

Condition of System Good Topography Rolling Bench River Basin

Adequate Supply: Yes x No Explain

Remarks * Chas. & Mary Miller are signed up for 59.5 acres under the Bitterroot Irrigation District.
Also in Home Acres Orchards #3

| | | |
|---|---|---|
| Also in: Plat No. 10 Twp. 8N Rge. 19W | Plat No. Twp. Rge. | Plat No. Twp. Rge. |
| Plat No. Twp. Rge. | Plat No. Twp. Rge. | Plat No. Twp. Rge. |

Information From:
Field Survey

F-1-A

County Ravalli

**STATE OF MONTANA**
**STATE ENGINEERS OFFICE**
**Water Resources Survey**

T 8N R 20W Plat No. 9

Farm Checked: Date 8-27-57

Photo No. 3P-24; 2P-174

By Bill Lambeth & Dave Pouliot

Lots 13-19 Blk 11 - Home Acres Orchards

Legal Land Owner James & Evelyn Murphy Address

Operator Amber & Ruth Boulter - Buying Address Stevensville, Montana

Water is deliverd by:— 1. Private System; 2. Ditch Company; 3. State Project; 4. Federal Project; 5. Irrigation District x

If under Ditch Company, Irrigation District, or Government Project, state the number of shares or inches, acre feet, as the case may be in said system

| App. No. Decree No. | NAME OF APPROPRIATOR TO WHOM DECREED | NAME OF STREAM | Date App. Date Priority | Miner's Inches | In Use | NAME OF DITCH (Water Delivered By) | No. | R/F | P/G/S | Present Irr. Acres | Irrigable Acres |
|---|---|---|---|---|---|---|---|---|---|---|---|
| *See | | | | | | | | | | | |
| Dist. | | Rock Creek, Lake Como | | | | B. R. I. D. | 5 | R | | 51 | 0 |

NOTE: R—Denotes Regular Irrigation. F—Flood Irrigation. P—Water diverted by means of pumping. G—Water diverted by gravity. S—Stored Water.

Condition of System Good Topography Rolling Bench River Basin

Adequate Supply: Yes x No Explain

Remarks * James & Evelyn Murphy are signed up for 44 acres under the Bitterroot Irrigation District.

| | | |
|---|---|---|
| Also in: Plat No. 5 Twp. 8N Rge. 20W | Plat No. Twp. Rge. | Plat No. Twp. Rge. |
| Plat No. Twp. Rge. | Plat No. Twp. Rge. | Plat No. Twp. Rge. |

Information From:
Wm. Snyder

F-1-A

County Ravalli

**STATE OF MONTANA**

**STATE ENGINEERS OFFICE**

**Water Resources Survey**

T 8N R 20W Plat No. 9

Farm Checked: Date 8-25-57

Photo No. 3P-24; 2P-174

By Bill Lambeth & Dave Pouliot

Lots 10-11 Blk #1 - Home Acres Orchard ; Lots Pt 5-6-7-8-9-10 Pt 11 Blk 4

Legal Land Owner Laura Roberts Address Stevensville, Montana

Operator Paul & Elsie Dickerson Address Stevensville, Montana

Water is deliverd by:— 1. Private System; 2. Ditch Company; 3. State Project; 4. Federal Project; 5. Irrigation District X

If under Ditch Company, Irrigation District, or Government Project, state the number of shares or inches, acre feet, as the case may be in said system

| App. No. Decree No. | NAME OF APPROPRIATOR TO WHOM DECREED | NAME OF STREAM | Date App. Date Priority | Miner's Inches | In Use | NAME OF DITCH (Water Delivered By) | No. | R/F | P/G/S | Present Irr. Acres | Irrigable Acres |
|---|---|---|---|---|---|---|---|---|---|---|---|
| *See | | | | | | | | | | | |
| Dist. | | Rock Creek, Lake Como | | | | B. R. I. D. | 5 | R | | 50 | 0 |
| A-1526 | Kate Jane Davis | Seepage, Waste, Drain | 7-8-21 | 200 | Stock | | | | | | |
| A-1203 | Kate Jane Davis | Willoughby Creek | 7-8-21 | 200 | Stock | | | | | | |

NOTE: R—Denotes Regular Irrigation. F—Flood Irrigation. P—Water diverted by means of pumping. G—Water diverted by gravity. S—Stored Water.

Condition of System Good Topography Rolling Bench River Basin

Adequate Supply: Yes X No Explain

Remarks * Laura Roberts is signed up for 47.8 acres under the Bitterroot Irrigation District.

| Also in: Plat No. Twp. Rge. | Plat No. Twp. Rge. | Plat No. Twp. Rge. |
|---|---|---|
| Plat No. Twp. Rge. | Plat No. Twp. Rge. | Plat No. Twp. Rge. |

Information From:

Field Survey

F-1-A

County Ravalli

**STATE OF MONTANA**

**STATE ENGINEERS OFFICE**

**Water Resources Survey**

T. 8N R. 20W. Plat No. 9

Farm Checked: Date 9-5-57

Photo No. 2P-172

By Bill Lambeth & Dave Pouliot

Legal Land Owner Lots Pt 11-Pt 12 Blk 22; Pt 4-Pt 8, 17-20 Pt 21-Pt 24 Blk 23 - Home Louis & Edna Spooner Acres Orchards Address Stevensville, Montana

Operator Same Address

Water is deliverd by:— 1. Private System; 2. Ditch Company; 3. State Project; 4. Federal Project; 5. Irrigation District x

If under Ditch Company, Irrigation District, or Government Project, state the number of shares or inches, acre feet, as the case may be in said system

| App. No. Decree No. | NAME OF APPROPRIATOR TO WHOM DECREED | NAME OF STREAM | Date App. Date Priority | Miner's Inches | In Use | NAME OF DITCH (Water Delivered By) | No. | R/F | P/G/S | Present Irr. Acres | Irrigable Acres |
|---|---|---|---|---|---|---|---|---|---|---|---|
| *See | | | | | | | | | | | |
| Dist. | | Rock Creek, Lake Como | | | | B. R. I. D | 5 | R | | 72 | 0 |

NOTE: R—Denotes Regular Irrigation. F—Flood Irrigation. P—Water diverted by means of pumping. G—Water diverted by gravity. S—Stored Water.

Condition of System Good Topography Bench River Basin

Adequate Supply: Yes x No Explain

Remarks * Louis & Edna Spooner are signed up for 78 acres under the Bitterroot Irrigation District.

| Also in: Plat No. Twp. Rge. | Plat No. Twp. Rge. | Plat No. Twp. Rge. |
|---|---|---|
| Plat No. Twp. Rge. | Plat No. Twp. Rge. | Plat No. Twp. Rge. |

Information From:

Wm. Snyder

F-1-A

County Ravalli

**STATE OF MONTANA**
**STATE ENGINEERS OFFICE**
**Water Resources Survey**

T 8N R 20W Plat No. 2

Farm Checked: Date 2-5-57

Photo No. 2P-172

By Bill Lambeth & Dave Pouliot

Legal Land Owner Lots 8-17 Blk 21; 1-7, 16-22 Blk 22 - Home Acres Orchards Thousand Acres Inc. Address

Operator Emil Maier Address Stevensville, Montana

Water is deliverd by:— 1. Private System; 2. Ditch Company; 3. State Project; 4. Federal Project; 5. Irrigation District x

If under Ditch Company, Irrigation District, or Government Project, state the number of shares or inches, acre feet, as the case may be in said system

| App. No. Decree No. | NAME OF APPROPRIATOR TO WHOM DECREED | NAME OF STREAM | Date App. Date Priority | Miner's Inches | In Use | NAME OF DITCH (Water Delivered By) | No. | R/F | P/G/S | Present Irr. Acres | Irrigable Acres |
|---|---|---|---|---|---|---|---|---|---|---|---|
| *See Dist. | | Rock Creek, Como Lake | | | | B. R. I. D. | 5 | R | | 112 | 0 |

NOTE: R—Denotes Regular Irrigation. F—Flood Irrigation. P—Water diverted by means of pumping. G—Water diverted by gravity. S—Stored Water.

Condition of System Good Topography Bench River Basin

Adequate Supply: Yes x No Explain

Remarks *Thousand Acres Inc. is signed up for 318.0 acres under the Bitterroot Irrigation District.
Also in Mountain View Orchards

| | | |
|---|---|---|
| Also in: Plat No. 13 Twp. 7N Rge. 20W | Plat No. Twp. Rge. | Plat No. Twp. Rge. |
| Plat No. Twp. Rge. | Plat No. Twp. Rge. | Plat No. Twp. Rge. |

Information From:

R. Hermsmuyer

F-1-A

County Ravalli

**STATE OF MONTANA**

**STATE ENGINEERS OFFICE**

**Water Resources Survey**

T. 8N R. 20W Plat No. 9

Farm Checked: Date 2-2-57

Photo No. 2P-83; 2P-172

By Bill Lambeth & Dave Pouliot Home Acres Orchards

Lots 13-16 Blk 16; 21-24 Blk 17; Blk 20, 8-10 Pt 11-Pt 12-15 Blk 22; 1-3-P4-Pt8; Pt 21-Pt24 Blk 25

Legal Land Owner Eugene & Marion Tingle Address Corvallis, Montana

Operator Same Address

Water is deliverd by:— 1. Private System; 2. Ditch Company; 3. State Project; 4. Federal Project; 5. Irrigation District

If under Ditch Company, Irrigation District, or Government Project, state the number of shares or inches, acre feet, as the case may be in said system

| App. No. Decree No. | NAME OF APPROPRIATOR TO WHOM DECREED | NAME OF STREAM | Date App. Date Priority | Miner's Inches | In Use | NAME OF DITCH (Water Delivered By) | No. | R/F | P/G/S | Present Irr. Acres | Irrigable Acres |
|---|---|---|---|---|---|---|---|---|---|---|---|
| | | (SEE OTHER FORM) | | | | | | | | | |
| A-1638 | James Oliva | Seepage, Waste, Drain | 10-26-37 | All | No Part | | | | | | |
| ~~A-1028~~ | ~~H. O. Shields~~ | ~~Spooner Creek~~ | ~~8- -81~~ | ~~900~~ | ~~In~~ | | | | | | |

NOTE: R—Denotes Regular Irrigation. F—Flood Irigation. P—Water diverted by means of pumping. G—Water diverted by gravity. S—Stored Water.

Condition of System Topography River Basin

Adequate Supply: Yes..... No..... Explain

Remarks

| Also in: Plat No. Twp. Rge. | Plat No. Twp. Rge. | Plat No. Twp. Rge. |
|---|---|---|
| Plat No. Twp. Rge. | Plat No. Twp. Rge. | Plat No. Twp. Rge. |

Information From:

Marion Tingle

F-1-A

County Ravalli

**STATE OF MONTANA**

**STATE ENGINEERS OFFICE**

**Water Resources Survey**

T. 8N R. 20W. Plat No. 9

Farm Checked: Date 8-25-57

Photo No. 3P-24

By Bill Lambeth & Dave Pouliot

Also in Home Acres Orchard - Lots 1-2 Blk 2; 9-12 Blk 3; 3 Blk 4; Lot 3 Blk 1

Legal Land Owner K. V. & Ethel Wickham Address Stevensville, Montana

Operator Same Address

Water is deliverd by:— 1. Private System; 2. Ditch Company; 3. State Project; 4. Federal Project; 5. Irrigation District x

If under Ditch Company, Irrigation District, or Government Project, state the number of shares or inches, acre feet, as the case may be in said system

| App. No. Decree No. | NAME OF APPROPRIATOR TO WHOM DECREED | NAME OF STREAM | Date App. Date Priority | Miner's Inches | In Use | NAME OF DITCH (Water Delivered By) | No. | R/F | P/G/S | Present Irr. Acres | Irrigable Acres |
|---|---|---|---|---|---|---|---|---|---|---|---|
| *See | | | | | | | | | | | |
| Dist. | | Rock Creek, Lake Como | | | | B. R. I. D. | 5 | R | | 47 | 0 |
| | | | | | | B. R. I. D. Gravity | | | | | |
| | | | | | | sprinkler | 5 | R | | 20 | 0 |
| A-1205 | Kate Jane Davis | Willoughby Creek | 7-11-21 | 240 | No (Part) | | | | | | |

NOTE: R—Denotes Regular Irrigation. F—Flood Irrigation. P—Water diverted by means of pumping. G—Water diverted by gravity. S—Stored Water.

Condition of System Good Topography Rolling Bench River Basin

Adequate Supply: Yes x No Explain

Remarks * K. V. & Ethel Wickham are signed up for 42.8 acres under the Bitterroot Irrigation District.

| Also in: Plat No. Twp. Rge. | Plat No. Twp. Rge. | Plat No. Twp. Rge. |
|---|---|---|
| Plat No. Twp. Rge. | Plat No. Twp. Rge. | Plat No. Twp. Rge. |

Information From:

Wm. Snyder

F-1-A

County Ravalli

STATE OF MONTANA

STATE ENGINEERS OFFICE

Water Resources Survey

T. 9N R. 20W Plat No. 9

Form Checked: Date 8-27-57

Photo No 2P-173

By Bill Lambeth & Dave Pouliot

Legal Land Owner Lots 17-19 Blk 13 Home Acres Orchard #2; 1-18 Blk 17; 7-12 Blk 16 Elmer & Inez Greenwalt Address

Operator Vernon W. Nelson - Buying Address Stevensville, Montana

Water is delivered by:— 1. Private System; 2. Ditch Company; 3. State Project; 4. Federal Project; 5. Irrigation District x

If under Ditch Company, Irrigation District, or Government Project, state the number of shares or inches, acre feet, as the case may be in said system

| App. No. Decree No. | NAME OF APPROPRIATOR TO WHOM DECREED | NAME OF STREAM | Date App. Date Priority | Miner's Inches | In Use | NAME OF DITCH (Water Delivered By) | No. | R/F | P/G/S | Present Irr. Acres | Irriga Acre |
|---|---|---|---|---|---|---|---|---|---|---|---|
| *See | | | | | | | | | | | |
| Dist. | | Rock Creek, Lake Como | | | | B. R. I. D. | 5 | R | | 154 | C |
| A-1036 | W. R. Parker | Spooner Creek | 4-30-00 | 200 | No | | | | | | |

NOTE: R—Denotes Regular Irrigation. F—Flood Irrigation. P—Water diverted by means of pumping. G—Water diverted by gravity. S—Stored Water.

Condition of System Good Topography Rolling Bench River Basin

Adequate Supply: Yes x No Explain

Remarks * Elmer & Inez Greenwalt are signed up for 165.3 acres under the Bitterroot Irrigation District.

| | | |
|---|---|---|
| Also in: Plat No. Twp. Rge. | Plat No. Twp. Rge. | Plat No. Twp. Rge. |
| Plat No. Twp. Rge. | Plat No. Twp. Rge. | Plat No. Twp. Rge. |

Information From:

Wm. Snyder

F-1-A

County Ravalli

**STATE OF MONTANA**
**STATE ENGINEERS OFFICE**
**Water Resources Survey**

T. 8N R. 20W Plat No. 9

Farm Checked: Date 8-27-57

Photo No. 2P-174

By Bill Lambeth & Dave Pouliot

Lots 13-16 Blk 13 - Home Acres Orchard #2

Legal Land Owner Phillip Marks

Address Stevensville, Montana

Operator Same

Address

Water is deliverd by:— 1. Private System; 2. Ditch Company; 3. State Project; 4. Federal Project; 5. Irrigation District x

If under Ditch Company, Irrigation District, or Government Project, state the number of shares or inches, acre feet, as the case may be in said system

| App. No. Decree No. | NAME OF APPROPRIATOR TO WHOM DECREED | NAME OF STREAM | Date App. Date Priority | Miner's Inches | In Use | NAME OF DITCH (Water Delivered By) | No. | R/F | P/G/S | Present Irr. Acres | Irrigable Acres |
|---|---|---|---|---|---|---|---|---|---|---|---|
| *See | | | | | | | | | | | |
| Dist. | | Rock Creek, Lake Como | | | | B. R. I. D. | 5 | R | | 23.6 | 0 |

NOTE: R—Denotes Regular Irrigation. F—Flood Irrigation. P—Water diverted by means of pumping. G—Water diverted by gravity. S—Stored Water.

Condition of System Good Topography Valley River Basin

Adequate Supply: Yes x No Explain

Remarks * Phillip Marks is signed up for 38.1 acres under the Bitterroot Irrigation District.

| Also in: Plat No. Twp. Rge. | Plat No. Twp. Rge. | Plat No. Twp. Rge. |
|---|---|---|
| Plat No. Twp. Rge. | Plat No. Twp. Rge. | Plat No. Twp. Rge. |

Information From:

Wm. Snyder

F-1-A

County Ravalli

**STATE OF MONTANA**
**STATE ENGINEERS OFFICE**
**Water Resources Survey**

T. 8N R. 20W Plat No. 9

Farm Checked: Date 8-24-57

Photo No. 3P-24; 2P-173

By Bill Lambeth & Dave Pouliot

Lot 19 Blk 10; 20-24 Blk 13 Home Acres Orchard #2

Legal Land Owner Percy & Mae Semmons Address Stevensville, Montana

Operator Same Address

Water is deliverd by:— 1. Private System; 2. Ditch Company; 3. State Project; 4. Federal Project; 5. Irrigation District X

If under Ditch Company, Irrigation District, or Government Project, state the number of shares or inches, acre feet, as the case may be in said system

| App. No. Decree No. | NAME OF APPROPRIATOR TO WHOM DECREED | NAME OF STREAM | Date App. Date Priority | Miner's Inches | In Use | NAME OF DITCH (Water Delivered By) | No. | R/F | P/G/S | Present Irr. Acres | Irrigable Acres |
|---|---|---|---|---|---|---|---|---|---|---|---|
| *See | | | | | | | | | | | |
| Dist. | | Rock Creek, Lake Como | | | | B. R. I. D. | 5 | R | | 58 | 0 |

NOTE: R—Denotes Regular Irrigation. F—Flood Irrigation. P—Water diverted by means of pumping. G—Water diverted by gravity. S—Stored Water.

Condition of System Good Topography Rolling Bench River Basin

Adequate Supply: Yes X No Explain

Remarks Sprinkler

* Percy & Mae Semmons are signed up for 60.0 acres under the Bitterroot Irrigation District.

| Also in: Plat No. Twp. Rge. | Plat No. Twp. Rge. | Plat No. Twp. Rge. |
|---|---|---|
| Plat No. Twp. Rge. | Plat No. Twp. Rge. | Plat No. Twp. Rge. |

Information From:

Field Survey

F-1-A

County Ravalli

**STATE OF MONTANA**
**STATE ENGINEERS OFFICE**
**Water Resources Survey**

T. 8N R. 20W Plat No. 9

Farm Checked: Date 8-27-57

Photo No. 3P-25; 2P-173

By Bill Lambeth & Dave Pouliot

Legal Land Owner Lots 17-18 Blk 14; Lots 13-16 Blk 14 - Home Acres Orchard #2
Chas. & Lola Williams Address Stevensville, Montana

Operator Same Address

Water is deliverd by:— 1 Private System; 2. Ditch Company; 3. State Project; 4. Federal Project; 5. Irrigation District x

If under Ditch Company, Irrigation District, or Government Project, state the number of shares or inches, acre feet, as the case may be in said system

| App. No. Decree No. | NAME OF APPROPRIATOR TO WHOM DECREED | NAME OF STREAM | Date App. Date Priority | Miner's Inches | In Use | NAME OF DITCH (Water Delivered By) | No. | R/F | P/G/S | Present Irr. Acres | Irrigable Acres |
|---|---|---|---|---|---|---|---|---|---|---|---|
| *See Dist. | | Rock Creek, Lake Como | | | | B. R. I. D. | 5 | R | | 48 | 0 |

NOTE: R—Denotes Regular Irrigation. F—Flood Irrigation. P—Water diverted by means of pumping. G—Water diverted by gravity. S—Stored Water.

Condition of System Good Topography Rolling Bench River Basin

Adequate Supply: Yes x No Explain

Remarks *Chas. & Lola Williams are signed up for 44.6 acres under the Bitterroot Irrigation District.

| | | |
|---|---|---|
| Also in: Plat No. Twp. Rge. | Plat No. Twp. Rge. | Plat No. Twp. Rge. |
| Plat No. Twp. Rge. | Plat No. Twp. Rge. | Plat No. Twp. Rge. |

Information From:

Wm. Snyder

F-1-A

County Ravalli

**STATE OF MONTANA**
**STATE ENGINEERS OFFICE**
**Water Resources Survey**

T. 8N R. 20W Plat No. 9

Farm Checked: Date 8-24-57

Photo No. 3P-24

By Bill Lambeth & Dave Pouliot

Home Acres Orchard #3 - Replat of Part of Home Acres

Legal Land Owner Theodore & Ethel Coller Address Stevensville, Montana

Operator Address

Water is deliverd by:— 1. *Private System;* 2. *Ditch Company;* 3. *State Project;* 4. *Federal Project;* 5. *Irrigation District* x

If under Ditch Company, Irrigation District, or Government Project, state the number of shares or inches, acre feet, as the case may be in said system

| App. No. Decree No. | NAME OF APPROPRIATOR TO WHOM DECREED | NAME OF STREAM | Date App. Date Priority | Miner's Inches | In Use | NAME OF DITCH (Water Delivered By) | No. | R/F | P/G/S | Present Irr. Acres | Irrigable Acres |
|---|---|---|---|---|---|---|---|---|---|---|---|
| *See | | | | | | | | | | | |
| Dist. | | Rock Creek, Como Lake | | | | B. R. I. D. | 5 | R | | 40 | 0 |

NOTE: R—Denotes Regular Irrigation. F—Flood Irrigation. P—Water diverted by means of pumping. G—Water diverted by gravity. S—Stored Water.

Condition of System Good Topography Rolling Bench River Basin

Adequate Supply: Yes x No Explain

Remarks * Theodore & Ethel Coller is signed up for 68.7 acres under the Bitterroot Irrigation District. Part in Plat 10. Irrigates 40 acres on this land.

| Also in: Plat No. 10 Twp. 8N Rge. 19W | Plat No. Twp. Rge. | Plat No. Twp. Rge. |
|---|---|---|
| Plat No. Twp. Rge. | Plat No. Twp. Rge. | Plat No. Twp. Rge. |

Information From:
Field Survey

F-1-A

County Ravalli

**STATE OF MONTANA**
**STATE ENGINEERS OFFICE**
**Water Resources Survey**

T 8N R 20W Plat No. 9

Farm Checked: Date 9-25-57

Photo No. 3P-24

By Bill Lambeth & Dave Pouliot

Legal Land Owner Home Acres #3 - Lots 2 Blk 6 - Replat of Part of Home Acres
Harold Cromwell Address

Operator Vern Williams Address Stevensville, Montana

Water is deliverd by:— 1. Private System; 2. Ditch Company; 3. State Project; 4. Federal Project; 5. Irrigation District x

If under Ditch Company, Irrigation District, or Government Project, state the number of shares or inches, acre feet, as the case may be in said system

| App. No. Decree No. | NAME OF APPROPRIATOR TO WHOM DECREED | NAME OF STREAM | Date App. Date Priority | Miner's Inches | In Use | NAME OF DITCH (Water Delivered By) | No. | R/F | P/G/S | Present Irr. Acres | Irrigable Acres |
|---|---|---|---|---|---|---|---|---|---|---|---|
| * See Dist. | | Rock Creek, Lake Come | | | | B. R. I. D. | 5 | R | | 25 | 0 |
| A-1584 | I. A. Jameson | Seepage, Waste, Drain | 6-12-35 | All | No | | | | | | |

NOTE: R—Denotes Regular Irrigation. F—Flood Irrigation. P—Water diverted by means of pumping. G—Water diverted by gravity. S—Stored Water.

Condition of System Good Topography Rolling Bench River Basin

Adequate Supply: Yes x No Explain

Remarks * Harold Cromwell is signed up for 30 acres under the Bitterroot Irrigation District.

| Also in: Plat No. Twp. Rge. | Plat No. Twp. Rge. | Plat No. Twp. Rge. |
|---|---|---|
| Plat No. Twp. Rge. | Plat No. Twp. Rge. | Plat No. Twp. Rge. |

Information From:
Field Survey

F-1-A

County Ravalli

**STATE OF MONTANA**
**STATE ENGINEERS OFFICE**
**Water Resources Survey**

T. 8N R. 20W Plat No. 9

Farm Checked: Date 9-5-57

Photo No. 2P-174

By Bill Lambeth & Dave Pouliot

Also in Home Acres Orchard #3 - Lots 3-4 Blk 4 - Replat of Part of Home Acres

Legal Land Owner Kate J. Davis - Deceased Address

Operator Coller Address Stevensville, Montana

Water is deliverd by:— 1. *Private System;* 2. *Ditch Company;* 3. *State Project;* 4. *Federal Project;* 5. *Irrigation District* x

**If under Ditch Company, Irrigation District, or Government Project, state the number of shares or inches, acre feet, as the case may be in said system**

| App. No. Decree No. | NAME OF APPROPRIATOR TO WHOM DECREED | NAME OF STREAM | Date App. Date Priority | Miner's Inches | In Use | NAME OF DITCH (Water Delivered By) | No. | R/F | P/G/S | Present Irr. Acres | Irrigable Acres |
|---|---|---|---|---|---|---|---|---|---|---|---|
| *See | | | | | | | | | | | |
| Dist. | | Rock Creek, Como Lake | | | | B. R. I. D. | 5 | R | | | |

**NOTE: R—Denotes Regular Irrigation. F—Flood Irrigation. P—Water diverted by means of pumping. G—Water diverted by gravity. S—Stored Water.**

Condition of System Topography River Basin

Adequate Supply: Yes No Explain

Remarks * Kate J. Davis is signed up for 97.2 acres under the Bitterroot Irrigation District. Water used by Coller on other land.

| | | |
|---|---|---|
| Also in: Plat No. 10 Twp. 8N Rge. 19W | Plat No. Twp. Rge. | Plat No. Twp. Rge. |
| Plat No. Twp. Rge. | Plat No. Twp. Rge. | Plat No. Twp. Rge. |

Information From:

Wm. Snyder

F-1-A

County Ravalli

**STATE OF MONTANA**

**STATE ENGINEERS OFFICE**

**Water Resources Survey**

T. 8N R. 20W Plat No. 9

Farm Checked: Date 8-25-57

Photo No. 3P-24

By Bill Lambeth & Dave Pouliot

Legal Land Owner Home Acres Orchard #3 - Pt lot 13 Blk 3; 2-3 Blk 7 - Replat of Part of Home Acres J. M. & Earnesteen Gasvoda Address

Operator Albert & Mary Perkins - Buying Address

Water is deliverd by:— 1. Private System; 2. Ditch Company; 3. State Project; 4. Federal Project; 5. Irrigation District x

If under Ditch Company, Irrigation District, or Government Project, state the number of shares or inches, acre feet, as the case may be in said system

| App. No. Decree No. | NAME OF APPROPRIATOR TO WHOM DECREED | NAME OF STREAM | Date App. Date Priority | Miner's Inches | In Use | NAME OF DITCH (Water Delivered By) | No. | R/F | P/G/S | Present Irr. Acres | Irrigable Acres |
|---|---|---|---|---|---|---|---|---|---|---|---|
| *See Dist. | | Rock Creek, Lake Como | | | | B. R. I. D. | 5 | R | | 86 | 0 |
| A-1434 | Charles A. Sebelin | Unnamed Spring | 11-25-24 | 5 | Stock | | | | | | |

NOTE: R—Denotes Regular Irrigation. F—Flood Irrigation. P—Water diverted by means of pumping. G—Water diverted by gravity. S—Stored Water.

Condition of System Good Topography Rolling Bench River Basin

Adequate Supply: Yes x No Explain

Remarks * J. M. & Ernestience Gasvoda are signed up for 81 acres under the Bitterroot Irrigation District.

Also in Wards Cove.

| | | |
|---|---|---|
| Also in: Plat No. 15 Twp. 6N Rge. 21W | Plat No. 21 Twp. 4N Rge. 21W | Plat No. Twp. Rge. |
| Plat No. 16 Twp. 6N Rge. 20W | Plat No. Twp. Rge. | Plat No. Twp. Rge. |

Information From:

Mary Perkins

F-1-A

County Ravalli

**STATE OF MONTANA**

**STATE ENGINEERS OFFICE**

**Water Resources Survey**

T 8N R 20W Plat No 9

Farm Checked: Date 8-27-57

Photo No 2P-174

By Bill Lambeth & Dave Pouliot

Replat of Part of Home Acres

Also in Home Acres Orchard #3- Lots 15-22 Blk 5; 1-8, 17-20, 23-24 Blk 12; 1-8 Blk 13; lot 9 Blk 13

Legal Land Owner Clarence Goff - Deceased - Daisy Goff - Owner

Address Home Acres Orchard #2;

Operator Pete Skalsky

Address Stevensville, Montana

Water is delivered by:— 1. Private System; 2. Ditch Company; 3. State Project; 4. Federal Project; 5. Irrigation District x

If under Ditch Company, Irrigation District, or Government Project, state the number of shares or inches, acre feet, as the case may be in said system

| App. No. Decree No. | NAME OF APPROPRIATOR TO WHOM DECREED | NAME OF STREAM | Date App. Date Priority | Miner's Inches | In Use | NAME OF DITCH (Water Delivered By) | No. | R/F | P/G/S | Present Irr. Acres | Irrigable Acres |
|---|---|---|---|---|---|---|---|---|---|---|---|
| * See | | | | | | | | | | | |
| Dist. | | Rock Creek, Lake Como | | | | B. B. I. D. | 5 | R | | 15 | 0 |
| A-1470 | Raymond Andrews | Seepage, Waste, Drain | 11-25-55 | 80 | No | | | | | | |

NOTE: R—Denotes Regular Irrigation. F—Flood Irrigation. P—Water diverted by means of pumping. G—Water diverted by gravity. S—Stored Water.

Condition of System Good Topography Valley River Basin

Adequate Supply: Yes x No Explain

Remarks *Clarence Goff is signed up for 15 acres under the Bitterroot Irrigation District.

| | | |
|---|---|---|
| Also in: Plat No. 14 Twp. 7N Rge. 19W | Plat No. Twp. Rge. | Plat No. Twp. Rge. |
| Plat No. Twp. Rge. | Plat No. Twp. Rge. | Plat No. Twp. Rge. |

Information From:

Pete Skalsky

F-1-A

County Ravalli

**STATE OF MONTANA**
**STATE ENGINEERS OFFICE**
**Water Resources Survey**

T 8N R 20W Plat No 9

Farm Checked: Date 8-26-57

Photo No 32-24

By Bill Lambeth & Dave Pouliot

Home Acres Orchard #3 - pt lot 13 Blk 3 - Replat of Part of Home Acres

Legal Land Owner Clyde & Wanda Groves Address

Operator C. L. Rasmussen Address Stevensville, Montana

Water is deliverd by:— 1. Private System; 2. Ditch Company; 3. State Project; 4. Federal Project; 5. Irrigation District X

If under Ditch Company, Irrigation District, or Government Project, state the number of shares or inches, acre feet, as the case may be in said system

| App. No. Decree No. | NAME OF APPROPRIATOR TO WHOM DECREED | NAME OF STREAM | Date App. Date Priority | Miner's Inches | In Use | NAME OF DITCH (Water Delivered By) | No. | R/F | P/G/S | Present Irr. Acres | Irrigable Acres |
|---|---|---|---|---|---|---|---|---|---|---|---|
| *See Dist. | | Rock Creek, Lake Como | | | | B. R. I. D. | 5 | R | | 16.2 | 0 |

NOTE: R—Denotes Regular Irrigation. F—Flood Irrigation. P—Water diverted by means of pumping. G—Water diverted by gravity. S—Stored Water.

Condition of System Good Topography Rolling Bench River Basin

Adequate Supply: Yes x No Explain

Remarks *Clyde & Wanda Groves is signed up for 16.2 acres under the Bitterroot Irrigation District.

| Also in: Plat No. Twp. Rge. | Plat No. Twp. Rge. | Plat No. Twp. Rge. |
|---|---|---|
| Plat No. Twp. Rge. | Plat No. Twp. Rge. | Plat No. Twp. Rge. |

Information From:

Field Survey

F-1-A

County ....Ravalli.....

**STATE OF MONTANA**
**STATE ENGINEERS OFFICE**
**Water Resources Survey**

T....8N....R....20W Plat No....9....

Farm Checked: Date....9-5-57....

Photo No....3P-24....

By ....Bill Lambeth & Dave Pouliot....

Also in Home Acres Orchard #3 - Lots N½ 11-19-20 Blk 6 - Replat of Part of Home Acres

Legal Land Owner ....J. A. & Dorothy Hackett.... Address ....

Operator .... Address ....

Water is deliverd by:— 1. Private System; Y 2. Ditch Company; 3. State Project; 4. Federal Project; 5. Irrigation District X

If under Ditch Company, Irrigation District, or Government Project, state the number of shares or inches, acre feet, as the case may be in said system ....

| App. No. Decree No. | NAME OF APPROPRIATOR TO WHOM DECREED | NAME OF STREAM | Date App. Date Priority | Miner's Inches | In Use | NAME OF DITCH (Water Delivered By) | No. | R/F | P/G/S | Present Irr. Acres | Irrigable Acres |
|---|---|---|---|---|---|---|---|---|---|---|---|
| ~~See~~ | | | | | | | | | | | |
| ~~Dist.~~ | | Rock Creek, Como Lake | | | | R. R. I. D. | ~~5~~ | ~~R~~ | | ~~59.8~~ | ~~0~~ |
| ~~Use~~ | | Goose Neck Branch | | | | Hackett Ditch | ~~1~~ | ~~R~~ | | ~~10~~ | ~~0~~ |
| A-1561 | J. A. Hackett | Seepage, Waste, Drain | 8-13-29 | All | Yes | | | | | | |

NOTE: R—Denotes Regular Irrigation. F—Flood Irrigation. P—Water diverted by means of pumping. G—Water diverted by gravity. S—Stored Water.

Condition of System ....Good.... Topography ....Bench & Creek Bottom.... River Basin ....

Adequate Supply: Yes....x.... No.... Explain ....

Remarks * Joseph & Dorothy Hackett are signed up for 59.8 acres under the Bitterroot Irrigation District.
Also in Victor Townsite.

| | | |
|---|---|---|
| Also in: Plat No.... Twp.... Rge.... | Plat No.... Twp.... Rge.... | Plat No.... Twp.... Rge.... |
| Plat No.... Twp.... Rge.... | Plat No.... Twp.... Rge.... | Plat No.... Twp.... Rge.... |

Information From:

J. A. Hackett

F-1-A

County Ravalli

Farm Checked: Date 8-26-57

By Bill Lambeth & Dave Pouliot

**STATE OF MONTANA**
**STATE ENGINEERS OFFICE**
**Water Resources Survey**

T 8N R 20W Plat No. 9

Photo No. 2P-174

Home Acres Orchard #3 - Lots 5 Blk 1; 13 Blk 5; 12 Blk 4 - Replat of Part of Home Acres

Legal Land Owner Selma Hartell Address Stevensville, Montana

Operator Same Address

Water is deliverd by:— 1. Private System; 2. Ditch Company; 3. State Project; 4. Federal Project; 5. Irrigation District x

If under Ditch Company, Irrigation District, or Government Project, state the number of shares or inches, acre feet, as the case may be in said system

| App. No. Decree No. | NAME OF APPROPRIATOR TO WHOM DECREED | NAME OF STREAM | Date App. Date Priority | Miner's Inches | In Use | NAME OF DITCH (Water Delivered By) | No. | R/F | P/G/S | Present Irr. Acres | Irrigabl Acres |
|---|---|---|---|---|---|---|---|---|---|---|---|
| *See | | | | | | | | | | | |
| Dist. | | Rock Creek, Lake Como | | | | B. R. I. D. | 5 | R | | 18 | 0 |
| A-1682 | Evertt W. Sickels | Seepage, Waste, Drain | 9-7-37 | All | Stock | | | | | | |

NOTE: R—Denotes Regular Irrigation. F—Flood irrigation. P—Water diverted by means of pumping. G—Water diverted by gravity. S—Stored Water.

Condition of System Good Topography Rolling Bench River Basin

Adequate Supply: Yes x No Explain

Remarks * Selma Hartell is signed up for 25 acres under the Bitterroot Irrigation District.

| Also in: Plat No. Twp. Rge. | Plat No. Twp. Rge. | Plat No. Twp. Rge. |
|---|---|---|
| Plat No. Twp. Rge. | Plat No. Twp. Rge. | Plat No. Twp. Rge. |

Information From: Wm. Snyder

F-1-A

County Ravalli

**STATE OF MONTANA**
**STATE ENGINEERS OFFICE**
**Water Resources Survey**

Tv 8N R 20W Plat No. 9

Farm Checked: Date 8-25-57

Photo No. 3P-24; 2P-174

By Bill Lambeth & Dave Pouliot

Home Acres #3 - Lots 8-10-Pt 11 Blk 4 - Replat of Part of Home Acres

Legal Land Owner Joseph Lackren Address Stevensville, Montana

Operator Same Address

Water is deliverd by:— 1. Private System; 2. Ditch Company; 3. State Project; 4. Federal Project; 5. Irrigation District X

If under Ditch Company, Irrigation District, or Government Project, state the number of shares or inches, acre feet, as the case may be in said system

| App. No. Decree No. | NAME OF APPROPRIATOR TO WHOM DECREED | NAME OF STREAM | Date App. Date Priority | Miner's Inches | In Use | NAME OF DITCH (Water Delivered By) | No. | R/F | P/G/S | Present Irr. Acres | Irrigable Acres |
|---|---|---|---|---|---|---|---|---|---|---|---|
| *See | | | | | | | | | | | |
| Dist. | | Rock Creek, Lake Como | | | | B. R. I. D. | 5 | R | | 37 | 0 |

NOTE: R—Denotes Regular Irrigation. F—Flood Irrigation. P—Water diverted by means of pumping. G—Water diverted by gravity. S—Stored Water.

Condition of System Good Topography Rolling Bench River Basin

Adequate Supply: Yes x No Explain

Remarks * Joseph E. Lackren is signed up for 33 acres under the Bitterroot Irrigation District.

| Also in: Plat No. | Twp. | Rge. | Plat No. | Twp. | Rge. | Plat No. | Twp. | Rge. |
|---|---|---|---|---|---|---|---|---|
| Plat No. | Twp. | Rge. | Plat No. | Twp. | Rge. | Plat No. | Twp. | Rge. |

Information From:

Field Survey

F-1-A

County Ravalli

**STATE OF MONTANA**
**STATE ENGINEERS OFFICE**
**Water Resources Survey**

T 8N R 20W Plat No. 9

Farm Checked: Date 9-5-57

Photo No. 3P-24

By Bill Lambeth & Dave Pouliot

Home Acres Orchard #3 - Lots 4-5, Blk 1 - Replat of Part of Home Acres

Legal Land Owner Marvin Murray Address Stevensville, Montana

Operator ..... Address .....

Water is deliverd by:— 1. Private System; 2. Ditch Company; 3. State Project; 4. Federal Project; 5. Irrigation District

If under Ditch Company, Irrigation District, or Government Project, state the number of shares or inches, acre feet, as the case may be in said system .....

| App. No. Decree No. | NAME OF APPROPRIATOR TO WHOM DECREED | NAME OF STREAM | Date App. Date Priority | Miner's Inches | In Use | NAME OF DITCH (Water Delivered By) | No. | R/F | P/G/S | Present Irr. Acres | Irrigable Acres |
|---|---|---|---|---|---|---|---|---|---|---|---|
| A-1629 | Mae Murry Miller | Seepage, Waste, Drain | 6-4-37 | All | No. | | | | | | |
| | | (DRY) | | | | | | | | | |

NOTE: R—Denotes Regular Irrigation. F—Flood Irrigation. P—Water diverted by means of pumping. G—Water diverted by gravity. S—Stored Water.

Condition of System ..... Topography ..... River Basin .....

Adequate Supply: Yes..... No..... Explain .....

Remarks .....

| Also in: Plat No. | Twp. | Rge. | Plat No. | Twp. | Rge. | Plat No. | Twp. | Rge. |
|---|---|---|---|---|---|---|---|---|
| Plat No. | Twp. | Rge. | Plat No. | Twp. | Rge. | Plat No. | Twp. | Rge. |

Information From:
Wm. Snyder

F-1-A

County Ravalli

**STATE OF MONTANA**
**STATE ENGINEERS OFFICE**
**Water Resources Survey**

T. 8N R. 20W Plat No. 9

Farm Checked: Date 8-26-57

Photo No. 2P-174

By Bill Lambeth & Dave Pauliot

Home Acres Orchard #3 - Lot 12 Blk 4 - Replat of Part of Home Acres

Legal Land Owner Ruth Owen Address Stevensville, Montana

Operator Address

Water is deliverd by:— 1. Private System; 2. Ditch Company; 3. State Project; 4. Federal Project; 5. Irrigation District X

*If under Ditch Company, Irrigation District, or Government Project, state the number of shares or inches, acre feet, as the case may be in said system*

| App. No. Decree No. | NAME OF APPROPRIATOR TO WHOM DECREED | NAME OF STREAM | Date App. Date Priority | Miner's Inches | In Use | NAME OF DITCH (Water Delivered By) | No. | R/F | P/G/S | Present Irr. Acres | Irrigable Acres |
|---|---|---|---|---|---|---|---|---|---|---|---|
| *See Dist. | | Rock Creek, Lake Como | | | | B. R. I. D. | 5 | R | | 22 | 0 |

NOTE: R—Denotes Regular Irrigation. F—Flood Irrigation. P—Water diverted by means of pumping. G—Water diverted by gravity. S—Stored Water.

Condition of System Good Topography Rolling Bench River Basin

Adequate Supply: Yes X No Explain

Remarks * Ruth Owen is signed up for 20 acres under the Bitterroot Irrigation District.

| Also in: Plat No. | Twp. | Rge. | Plat No. | Twp. | Rge. | Plat No. | Twp. | Rge. |
|---|---|---|---|---|---|---|---|---|
| Plat No. | Twp. | Rge. | Plat No. | Twp. | Rge. | Plat No. | Twp. | Rge. |

Information From:

Wm. Snyder

F-1-A

County Ravalli

**STATE OF MONTANA**
**STATE ENGINEERS OFFICE**
**Water Resources Survey**

T 8N R 20W Plat No 0

Farm Checked: Date 8-27-57

Photo No 3P-24; 2P-174

By Bill Lambeth & Dave Pouliot

Also in Home Acres Orchard #3 - Lots S½ 11-19 Blk 6; 23-24 Blk 5; 1-12 Blk 11-Replat of Part of Home Acres

Legal Land Owner E. L. & J. R. Riley Address Stevensville, Montana

Operator Same Address

Water is deliverd by:— 1. Private System; x 2. Ditch Company; 3. State Project; 4. Federal Project; 5. Irrigation District x

If under Ditch Company, Irrigation District, or Government Project, state the number of shares or inches, acre feet, as the case may be in said system

| App. No. Decree No. | NAME OF APPROPRIATOR TO WHOM DECREED | NAME OF STREAM | Date App. Date Priority | Miner's Inches | In Use | NAME OF DITCH (Water Delivered By) | No. | R/F | P/G/S | Present Irr. Acres | Irrigable Acres |
|---|---|---|---|---|---|---|---|---|---|---|---|
| *See | | | | | | | | | | | |
| Dist. | | Rock Creek, Lake Como | | | | B. R. I. D. | 5 | R | | 160 | 0 |
| A-1258) | Dorothy K. Riley | Unnamed Coulees | 8-15-55 | 150 | No | Stanley Ditch | 1 | F | | 0 | 10 |
| A-1259) | Dorothy K. Riley | Unnamed Coulees | 8-15-55 | 150 | No | Stanley Ditch | | | | | |

NOTE: R—Denotes Regular Irrigation. F—Flood Irrigation. P—Water diverted by means of pumping. G—Water diverted by gravity. S—Stored Water.

Condition of System Good Topography Rolling Bench River Basin

Adequate Supply: Yes x No Explain

Remarks * Dorothy K. Riley has 105.8 acres under the Bitterroot Irrigation District. Water is signed up in Dorothy Riley name.

| Also in: Plat No. Twp. Rge. | Plat No. Twp. Rge. | Plat No. Twp. Rge. |
|---|---|---|
| Plat No. Twp. Rge. | Plat No. Twp. Rge. | Plat No. Twp. Rge. |

Information From:

Wm. Snyder

F-1-A

County Ravalli

T. 9N R. 20W Plat No. 9

Farm Checked: Date 10-16-57

Photo No. 2P-40

By Bill Lambeth & Dave Pouliot

**STATE OF MONTANA**

**STATE ENGINEERS OFFICE**

**Water Resources Survey**

Legal Land Owner Adam Hornung Address Victor, Montana

Operator Same Address

Water is deliverd by:— 1. Private System, x 2. Ditch Company; 3. State Project; 4. Federal Project; 5. Irrigation District

If under Ditch Company, Irrigation District, or Government Project, state the number of shares or inches, acre feet, as the case may be in said system

| App. No. Decree No. | NAME OF APPROPRIATOR TO WHOM DECREED | NAME OF STREAM | Date App. Date Priority | Miner's Inches | In Use | NAME OF DITCH (Water Delivered By) | No. | R/F | P/G/S | Present Irr. Acres | Irrigable Acres |
|---|---|---|---|---|---|---|---|---|---|---|---|
| *D-1024 | Harry D. & Kate H. | | | | | | | | | | |
| | Moore | Sweathouse Creek | 4-1-76 | 50 | 1" | | | | | | |
| | | | 4-1-77 | 05 | | Town Ditch | 1 | R | | 0 | 0 |

NOTE: R—Denotes Regular Irrigation. F—Flood Irrigation. P—Water diverted by means of pumping. G—Water diverted by gravity. S—Stored Water.

Condition of System Good Topography Valley River Basin

Adequate Supply: Yes x No Explain

Remarks * Deed Records do not designate dates of the decreed right to Harry D. & Kate H. Moore as to present ownership.

| Also in: Plat No. Twp. Rge. | Plat No. Twp. Rge. | Plat No. Twp. Rge. |
|---|---|---|
| Plat No. Twp. Rge. | Plat No. Twp. Rge. | Plat No. Twp. Rge. |

Information From:

Mrs. Adam Hornung

F-1-A

County Ravalli

**STATE OF MONTANA**
**STATE ENGINEERS OFFICE**
**Water Resources Survey**

T 8N R 20W Plat No 9

Farm Checked: Date 9-20-57

Photo No 2P-80

By Bill Lambeth & Dave Pouliot

Legal Land Owner R. E. Huggans Address

Operator Norris Nichols - Buying Address Stevensville, Montana

Water is deliverd by:— 1. Private System; 2. Ditch Company; X 3. State Project; 4. Federal Project; 5. Irrigation District

If under Ditch Company, Irrigation District, or Government Project, state the number of shares or inches, acre feet, as the case may be in said system

| App. No. Decree No. | NAME OF APPROPRIATOR TO WHOM DECREED | NAME OF STREAM | Date App. Date Priority | Miner's Inches | In Use | NAME OF DITCH (Water Delivered By) | No. | R/F | P/G/S | Present Irr. Acres | Irrigable Acres |
|---|---|---|---|---|---|---|---|---|---|---|---|
| See Co. | | Bitterroot River | | | | Webfoot Ditch | 2 | R | | 62 | 0 |
| *See Co. | | Bitterroot River | | | | Union Ditch | 2 | R | | 66 | 0 |

NOTE: R—Denotes Regular Irrigation. F—Flood Irrigation. P—Water diverted by means of pumping. G—Water diverted by gravity. S—Stored Water.

Condition of System Good Topography Valley River Basin Columbia River, Bitterroot River

Adequate Supply: Yes x No Explain

Remarks ** Norris Nichols is signed up for 1 share under the Webfoot Ditch Company. (Mutual) (Lancaster)

* Norris Nichols is signed up 4603 shares under the Union Ditch Company (Mutual)

| Also in: Plat No Twp Rge | Plat No Twp Rge | Plat No Twp Rge |
|---|---|---|
| Plat No Twp Rge | Plat No Twp Rge | Plat No Twp Rge |

Information From:

N. Nichols

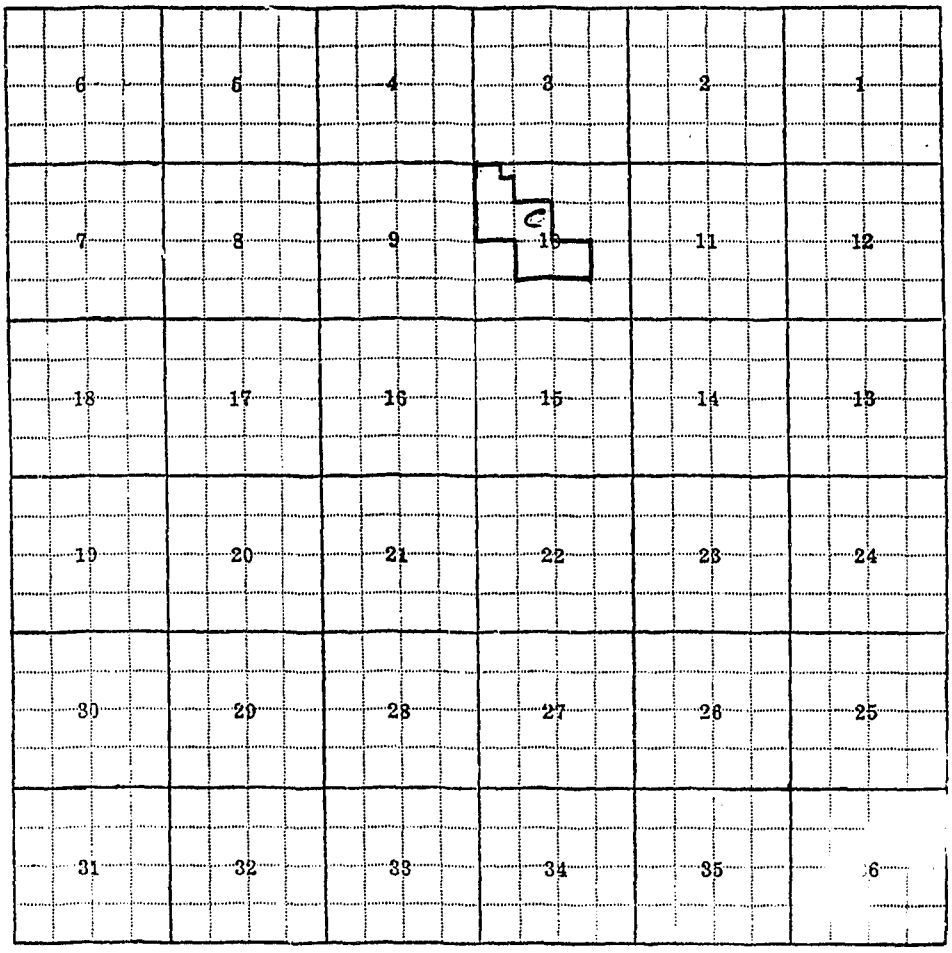
6
5
4
3
2
1
7
8
9
10
11
12
18
17
16
15
14
13
19
20
21
22
23
24
30
29
28
27
26
25
31
32
33
34
35
6

10-C

F-1-A

County Ravalli

**STATE OF MONTANA**
**STATE ENGINEERS OFFICE**
**Water Resources Survey**

T 8N R 20W Plat No. 9

Farm Checked: Date 10-16-57

Photo No. 2R-60

By Bill Lambeth & Dave Pouliot

Legal Land Owner James A. & Chester Lee Hunter Address Victor, Montana

Operator Same Address

Water is deliverd by:— 1. Private System; x 2. Ditch Company; 3. State Project; 4. Federal Project; 5. Irrigation District

If under Ditch Company, Irrigation District, or Government Project, state the number of shares or inches, acre feet, as the case may be in said system

| App. No. Decree No. | NAME OF APPROPRIATOR TO WHOM DECREED | NAME OF STREAM | Date App. Date Priority | Miner's Inches | In Use | NAME OF DITCH (Water Delivered By) | No. | R/F | P/G/S | Present Irr. Acres | Irrigable Acres |
|---|---|---|---|---|---|---|---|---|---|---|---|
| *D-1024 | Harry D. & Kate H. | | | | | | | | | | |
| | Moore | Sweathouse Creek | 4-1-76 | 50 | 3 | | | | | | |
| | | | 4-1-77 | 05 | | Town Ditch | 1 | R | | 0 | 0 |

NOTE: R—Denotes Regular Irrigation. F—Flood Irrigation. P—Water diverted by means of pumping. G—Water diverted by gravity. S—Stored Water.

Condition of System Good Topography Valley River Basin Columbia River, Sweathouse Creek

Adequate Supply: Yes x No Explain

Remarks *D-1024 Deed Records do not designate dates of the decreed right to Harry D. & Kate H. Moore as to present ownership.

| | | |
|---|---|---|
| Also in: Plat No. Twp. Rge. | Plat No. Twp. Rge. | Plat No. Twp. Rge. |
| Plat No. Twp. Rge. | Plat No. Twp. Rge. | Plat No. Twp. Rge. |

Information From:
Field Survey

| | | | | | |
|---|---|---|---|---|---|
| 6 | 5 | 4 | 3 | 2 | 1 |
| 7 | 8 | 9 | 10 | 11 | 12 |
| 18 | 17 | 16 | 15 | 14 | 13 |
| 19 | 20 | 21 | 22 | 23 | 24 |
| 30 | 29 | 28 | 27 | 26 | 25 |
| 31 | 32 | 33 | 34 | 35 | 36 |

30-AV

F-1-A

County Ravalli

**STATE OF MONTANA**
**STATE ENGINEERS OFFICE**
**Water Resources Survey**

T. 8N R. 20W Plat No. 9

Farm Checked: Date 10-10-57

Photo No. 2F-43

By Bill Lambeth & Dave Pouliot

Legal Land Owner James & Gean Jackson Address

Operator John Sanders - Buying Address Victor, Montana

Water is deliverd by:— 1. Private System; X 2. Ditch Company; X 3. State Project; 4. Federal Project; 5. Irrigation District

If under Ditch Company, Irrigation District, or Government Project, state the number of shares or inches, acre feet, as the case may be in said system

| App. No. Decree No. | NAME OF APPROPRIATOR TO WHOM DECREED | NAME OF STREAM | Date App. Date Priority | Miner's Inches | In Use | NAME OF DITCH (Water Delivered By) | No. | R/F | P/G/S | Present Irr. Acres | Irrigable Acres |
|---|---|---|---|---|---|---|---|---|---|---|---|
| D-110 | Myra C. Johnson | Big Creek | 6-1-83 | 150 | Yes | Sanders-Mittower-Nichols | 1 | R) | | | |
| D-131 | Big Cr. Res. Assn. | Big Creek Lake | 8-21-05 | 2420 | 50 | | | | | | |
| | | | | a.f. | shs. | Sanders-Mittower-Nichols | 2 | R) | | 33 | 0 |

NOTE: R—Denotes Regular Irrigation. F—Flood Irrigation. P—Water diverted by means of pumping. G—Water diverted by gravity. S—Stored Water.

Condition of System Good Topography Valley River Basin Columbia River, Big Creek

Adequate Supply: Yes X No Explain

Remarks John Sanders is signed up for 50 shares under the Big Creek Lakes Reservoir Association.

| Also in: Plat No. Twp. Rge. | Plat No. Twp. Rge. | Plat No. Twp. Rge. |
|---|---|---|
| Plat No. Twp. Rge. | Plat No. Twp. Rge. | Plat No. Twp. Rge. |

Information From:

Harry Mittower

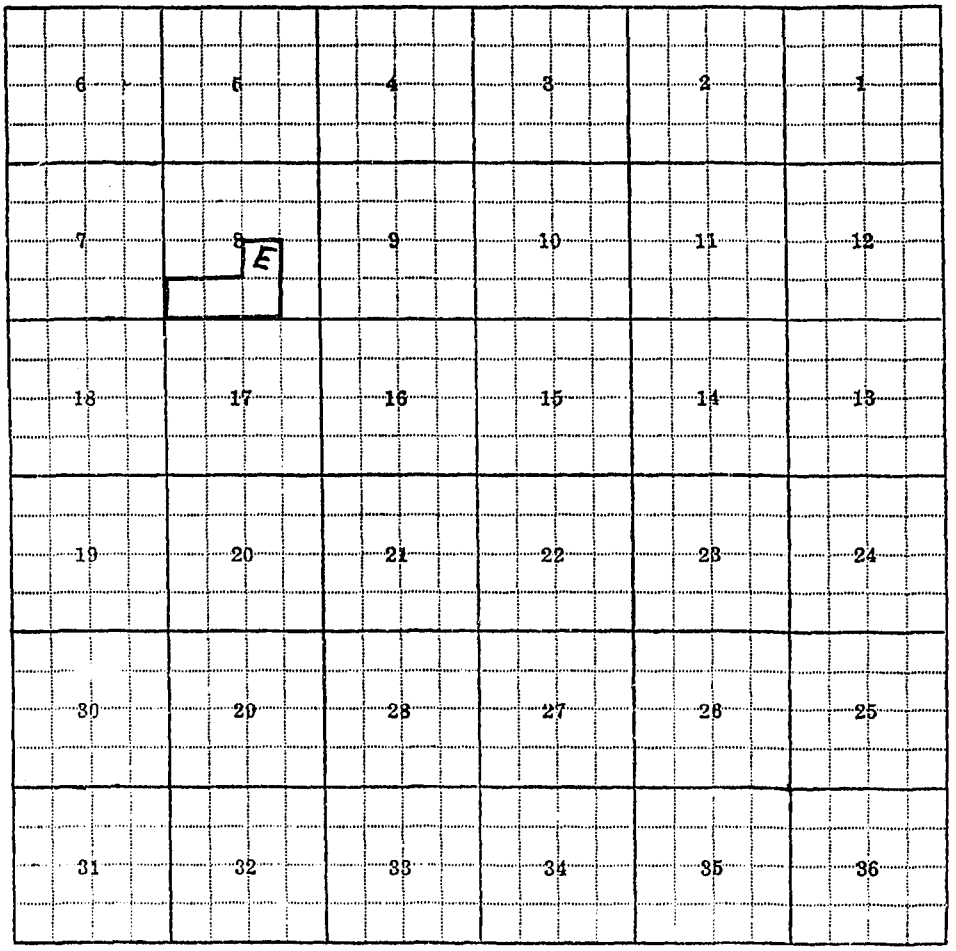
6
5
4
3
2
1
7
8
E
9
10
11
12
18
17
16
15
14
13
19
20
21
22
23
24
30
29
28
27
26
25
31
32
33
34
35
36

8-E

F-1-A

County Ravalli

Farm Checked: Date 10-5-57

By Bill Lambeth & Dave Pouliot

**STATE OF MONTANA**
**STATE ENGINEERS OFFICE**
**Water Resources Survey**

T. 8N R. 20W Plat No.

Photo No. 2P-40

Legal Land Owner Clarice & George Jepson Address

Operator J. T. Cunningham - Buying Address Victor, Montana

Water is deliverd by:— 1. Private System; × 2. Ditch Company; 3. State Project; 4. Federal Project; 5. Irrigation District

If under Ditch Company, Irrigation District, or Government Project, state the number of shares or inches, acre feet, as the case may be in said system

| App. No. Decree No. | NAME OF APPROPRIATOR TO WHOM DECREED | NAME OF STREAM | Date App. Date Priority | Miner's Inches | In Use | NAME OF DITCH (Water Delivered By) | No. | R/F | P/G/S | Present Irr. Acres | Irri A |
|---|---|---|---|---|---|---|---|---|---|---|---|
| D-47 | Geo. W. Fowler | Bear Creek | 4-1-73 | 30 | Yes | No. 1 Ditch | 1 | R | | 35 | |

NOTE: R—Denotes Regular Irrigation. F—Flood Irrigation. P—Water diverted by means of pumping. G—Water diverted by gravity. S—Stored Water.

Condition of System Good Topography Valley River Basin Columbia River, Bear Creek

Adequate Supply: Yes X No Explain

Remarks

| Also in: Plat No. Twp. Rge. | Plat No. Twp. Rge. | Plat No. Twp. Rge. |
|---|---|---|
| Plat No. Twp. Rge. | Plat No. Twp. Rge. | Plat No. Twp. Rge. |

Information From:
Mrs. Cunningham


6
5
4
3
2
1
7
8
9
10
11
12
18
17
16
15
14
13
19
20
21
22
23
24
30
29
28
27
26
25
K
31
32
33
34
35
36

31-K

F-1-A

County Ravalli

Farm Checked: Date 10-2-57

By Bill Lambeth & Dave Pouliot

**STATE OF MONTANA**
**STATE ENGINEERS OFFICE**
**Water Resources Survey**

T. 8N R. 20W Plat No. 9

Photo No. 2P-81

Legal Land Owner Alve & Elizabeth Johnson Address

Operator Elden Bingham Address Stevensville, Montana

Water is deliverd by:— 1. Private System; X 2. Ditch Company; 3. State Project; 4. Federal Project; 5. Irrigation District

If under Ditch Company, Irrigation District, or Government Project, state the number of shares or inches, acre feet, as the case may be in said system

| App. No. Decree No. | NAME OF APPROPRIATOR TO WHOM DECREED | NAME OF STREAM | Date App. Date Priority | Miner's Inches | In Use | NAME OF DITCH (Water Delivered by) | No. | R/F | P/G/S | Present Irr. Acres | Irrigable Acres |
|---|---|---|---|---|---|---|---|---|---|---|---|
| Use | | Bitterroot River | | | | Sprinkler | 1 | R | | 64 | 0 |
| | | | | | | Mendel-Rehorst-Johnson | 1 | R | | 0 | 68 |

NOTE: R—Denotes Regular Irrigation. F—Flood Irrigation. P—Water diverted by means of pumping. G—Water diverted by gravity. S—Stored Water.

Condition of System Good Topography River Bottom River Basin Columbia River, Bitterroot River

Adequate Supply: Yes X No Explain

Remarks

| Also in: Plat No. Twp. Rge. | Plat No. Twp. Rge. | Plat No. Twp. Rge. |
|---|---|---|
| Plat No. Twp. Rge. | Plat No. Twp. Rge. | Plat No. Twp. Rge. |

Information From:

Earl Mendel

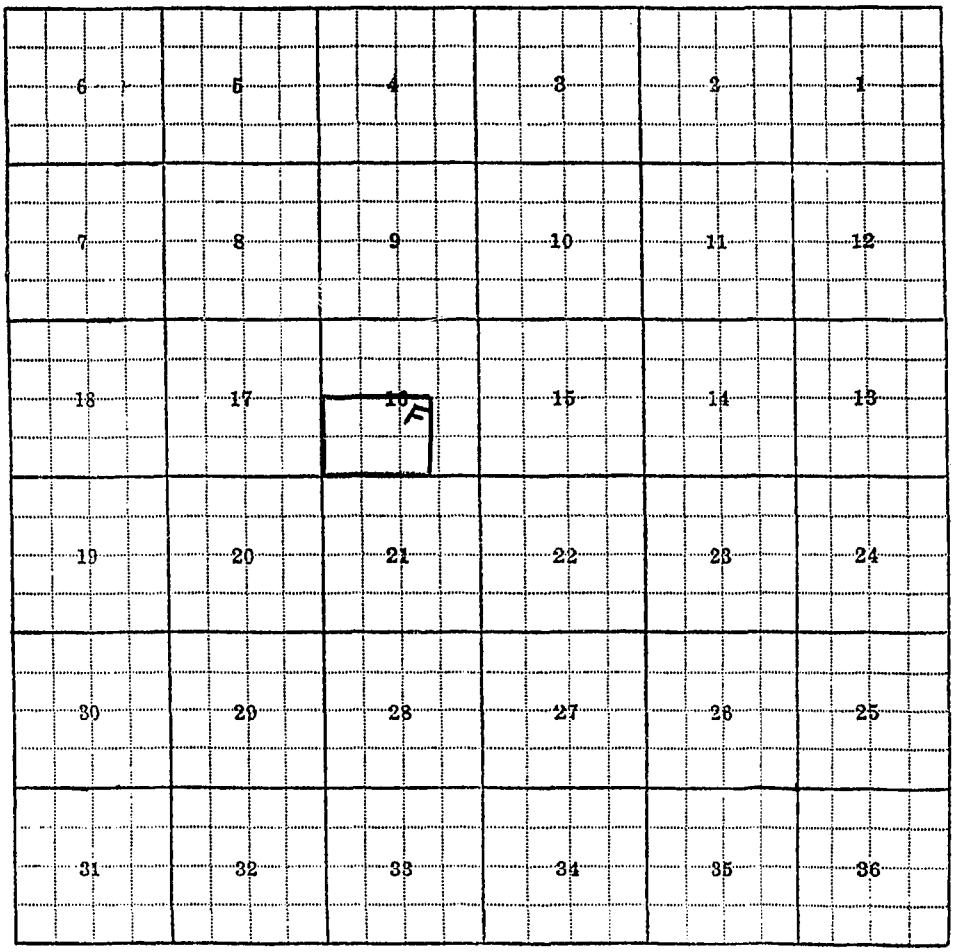
6
5
4
3
2
1
7
8
9
10
11
12
18
17
16
F
15
14
13
19
20
21
22
23
24
30
29
28
27
26
25
31
32
33
34
35
36

16-F

F-1-A

County Ravalli

STATE OF MONTANA
STATE ENGINEERS OFFICE
Water Resources Survey

T 8N R 20W Plat No. 9

Farm Checked: Date 9-30-57

Photo No. 2P-79

By Bill Lambeth & Dave Poulint

Legal Land Owner Asa O. Johnson Address Stevensville, Montana

Operator Same Address

Water is deliverd by:— 1. Private System; 2. Ditch Company; X 3. State Project; 4. Federal Project; 5. Irrigation District

If under Ditch Company, Irrigation District, or Government Project, state the number of shares or inches, acre feet, as the case may be in said system

| App. No. Decree No. | NAME OF APPROPRIATOR TO WHOM DECREED | NAME OF STREAM | Date App. Date Priority | Miner's Inches | In Use | NAME OF DITCH (Water Delivered By) | No. | R/F | P/G/S | Present Irr. Acres | Irrigable Acres |
|---|---|---|---|---|---|---|---|---|---|---|---|
| D-208 | Union Ditch Co. | Bitterroot River | 4-10-87 | 1860 | .1667 | | | | | | |
| | | | | | shr. | Union Ditch | 2 | R | | 10 | 0 |

NOTE: R—Denotes Regular Irrigation. F—Flood Irrigation. P—Water diverted by means of pumping. G—Water diverted by gravity. S—Stored Water.

Condition of System Good Topography Valley River Basin Columbia River, Bitterroot River

Adequate Supply: Yes x No Explain

Remarks A. O. Johnson is signed up for .1667 shares under the Union Ditch Company (Mutual) (28.1723")

| | | |
|---|---|---|
| Also in: Plat No. Twp. Rge. | Plat No. Twp. Rge. | Plat No. Twp. Rge. |
| Plat No. Twp. Rge. | Plat No. Twp. Rge. | Plat No. Twp. Rge. |

Information From:

Field Survey

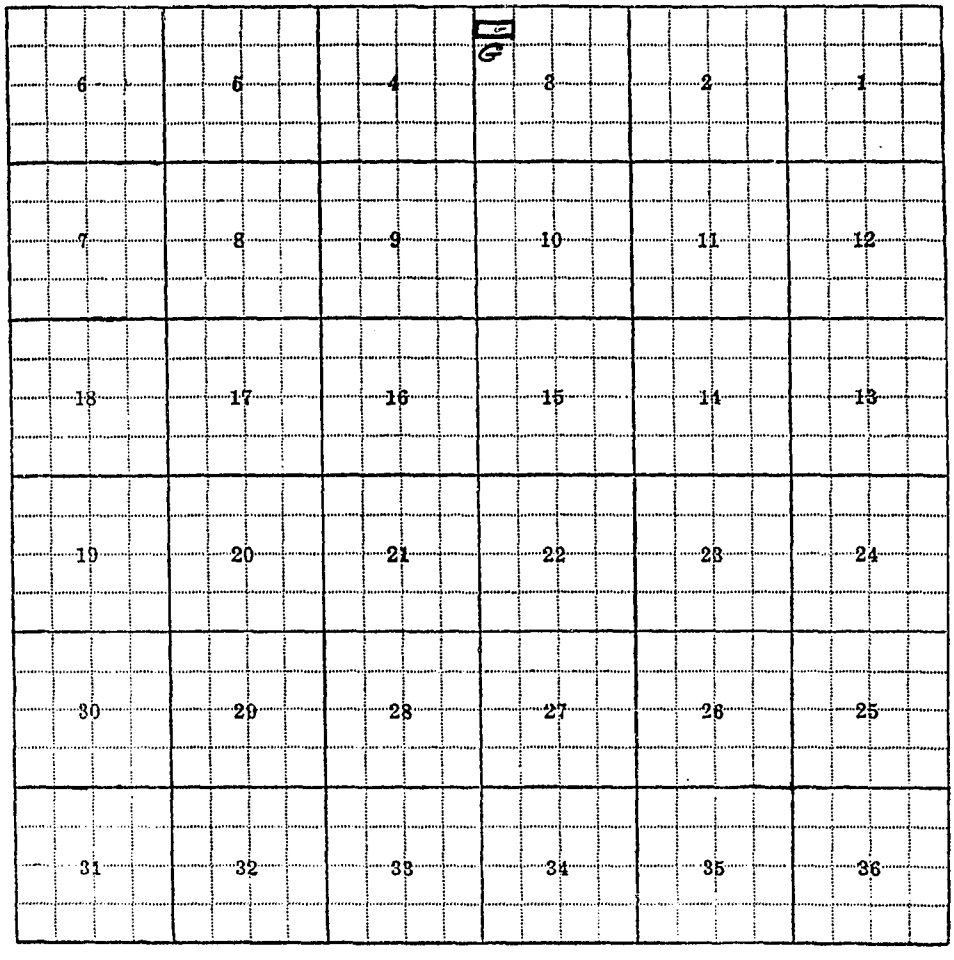
6
5
4
3
2
1
7
8
9
10
11
12
18
17
16
15
14
13
19
20
21
22
23
24
30
29
28
27
26
25
31
32
33
34
35
36

3-6

F-1-A

County Ravalli

T 8N R 20W Plat No. 9

**STATE OF MONTANA**
**STATE ENGINEERS OFFICE**
**Water Resources Survey**

Farm Checked: Date 2-20-57

Photo No. 2P-70

By Bill Lambeth & Dave Pouliot

Legal Land Owner Ernest & Mary Johnson Address Stevensville, Montana

Operator Same Address

Water is deliverd by:— 1. Private System; 2. Ditch Company: x 3. State Project; 4. Federal Project; 5. Irrigation District

If under Ditch Company, Irrigation District, or Government Project, state the number of shares or inches, acre feet, as the case may be in said system

| App. No. Decree No. | NAME OF APPROPRIATOR TO WHOM DECREED | NAME OF STREAM | Date App. Date Priority | Miner's Inches | In Use | NAME OF DITCH (Water Delivered By) | No. | R/F | P/G/S | Present Irr. Acres | Irrigable Acres |
|---|---|---|---|---|---|---|---|---|---|---|---|
| D-208 | Union Ditch Co. | Bitterroot River | 4-10-82 | 1860 | .08333 | | | | | | |
| | | | | | shs. | Union Ditch | 2 | R | | 10 | 0 |

NOTE: R—Denotes Regular Irrigation. F—Flood Irrigation. P—Water diverted by means of pumping. G—Water diverted by gravity. S—Stored Water.

Condition of System Good Topography Valley River Basin Columbia River, Bitterroot River

Adequate Supply: Yes x No Explain

Remarks Ernest Johnson is signed up for .08333shares under the Union Ditch Company. (Mutual) (20.0777")

| | | |
|---|---|---|
| Also in: Plat No. Twp. Rge. | Plat No. Twp. Rge. | Plat No. Twp. Rge. |
| Plat No. Twp. Rge. | Plat No. Twp. Rge. | Plat No. Twp. Rge. |

Information From:

Field Survey

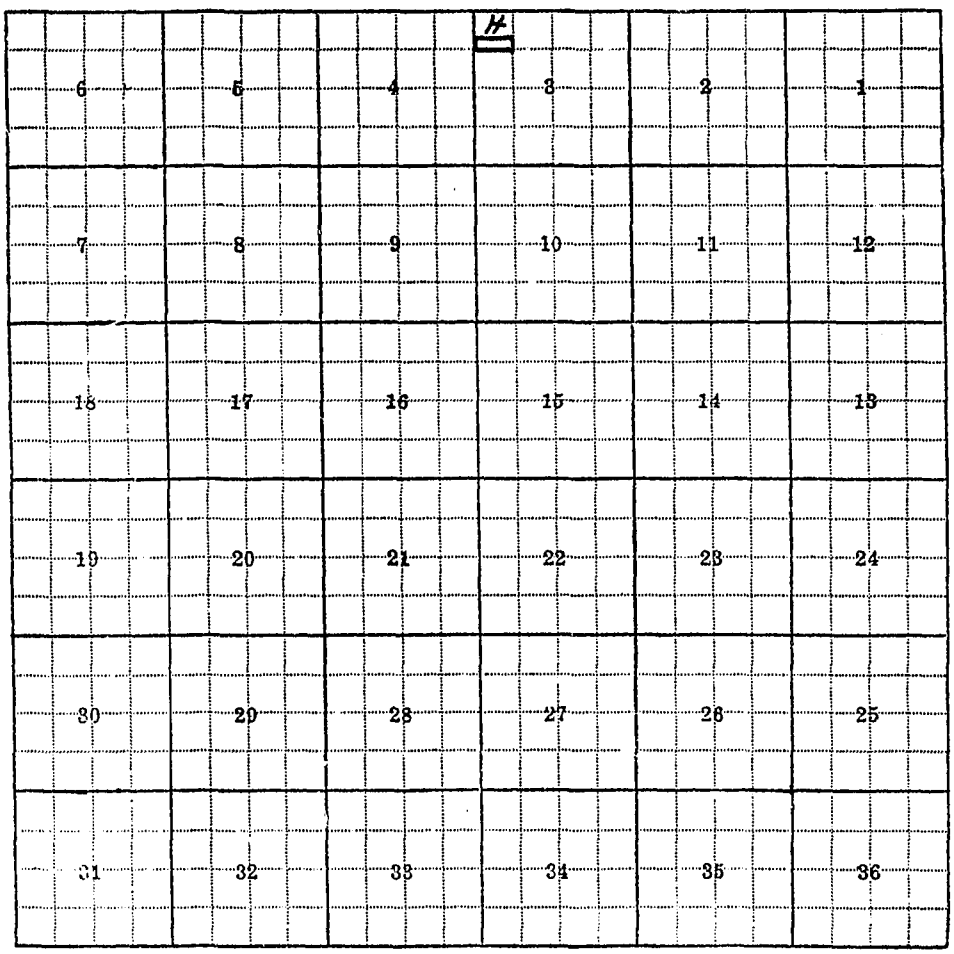
6
5
4
3
2
1
7
8
9
10
11
12
18
17
16
15
14
13
19
20
21
22
23
24
30
29
28
27
26
25
31
32
33
34
35
36

3-H

F-1-A

County Ravalli

Farm Checked: Date 9-30-57

By Bill Lambeth & Dave Pouliot

**STATE OF MONTANA**
**STATE ENGINEERS OFFICE**
**Water Resources Survey**

T. 8N R. 20W Plat No. 9

Photo No. 2P-79

Legal Land Owner Guy Johnson Address Stevensville, Montana

Operator Same Address

Water is deliverd by:— 1. Private System; 2. Ditch Company; x 3. State Project; 4. Federal Project; 5. Irrigation District

If under Ditch Company, Irrigation District, or Government Project, state the number of shares or inches, acre feet, as the case may be in said system

| App. No. Decree No. | NAME OF APPROPRIATOR TO WHOM DECREED | NAME OF STREAM | Date App. Date Priority | Miner's Inches | In Use | NAME OF DITCH (Water Delivered By) | No. | R/F | P/G/S | Present Irr. Acres | Irrigable Acres |
|---|---|---|---|---|---|---|---|---|---|---|---|
| D-208 | Union Ditch Co. | Bitterroot River | 4-10-80 | 1860 | .125 | | | | | | |
| | | | | | shs. | Union Ditch | 2 | R | | 15 | 0 |

NOTE: R—Denotes Regular Irrigation. F—Flood Irrigation. P—Water diverted by means of pumping. G—Water diverted by gravity. S—Stored Water.

Condition of System Good Topography Valley River Basin Columbia River, Bitterroot River

Adequate Supply: Yes x No Explain

Remarks Guy Johnson is signed up for .125 shares under the Union Ditch Company (Mutual) (21.125")
Also in Victor Townsite

| | | |
|---|---|---|
| Also in: Plat No. Twp. Rge. | Plat No. Twp. Rge. | Plat No. Twp. Rge. |
| Plat No. Twp. Rge. | Plat No. Twp. Rge. | Plat No. Twp. Rge. |

Information From:
Field Survey

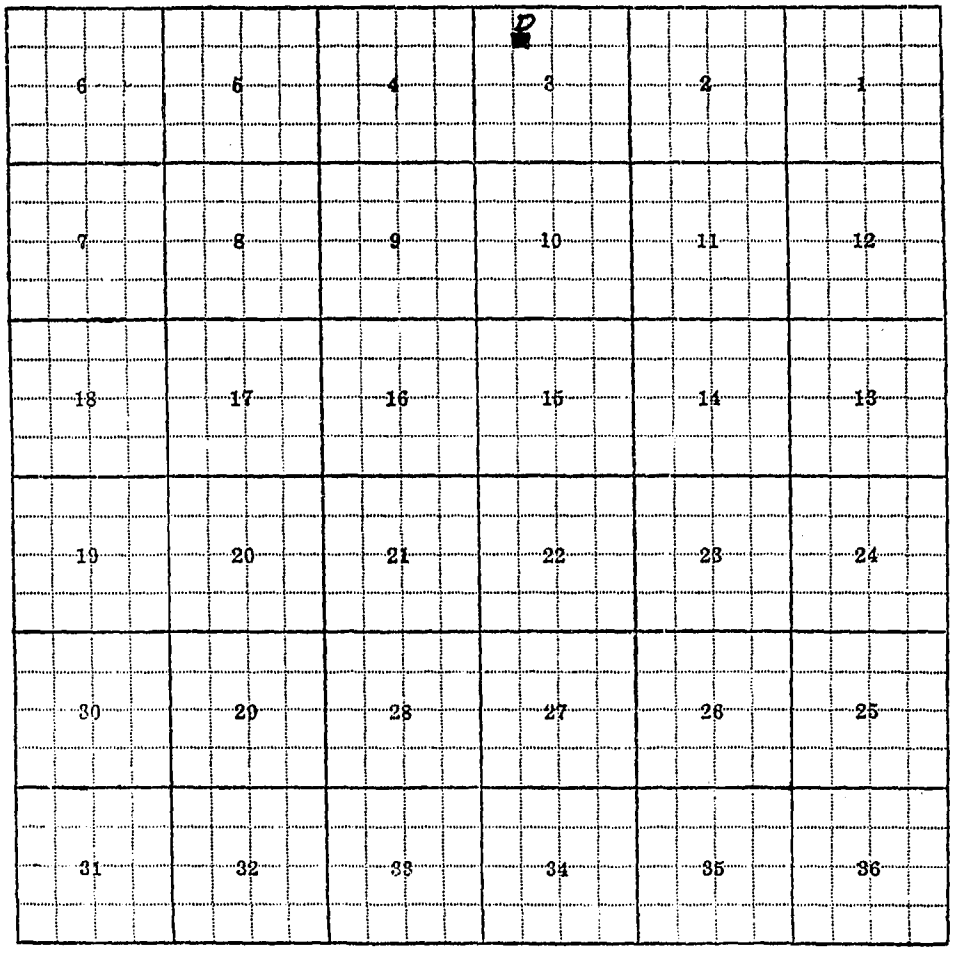
6
5
4
3
2
1
7
8
9
10
11
12
18
17
16
15
14
13
19
20
21
22
23
24
30
29
28
27
26
25
31
32
33
34
35
36

3-D

F-1-A

County Ravalli

**STATE OF MONTANA**
**STATE ENGINEERS OFFICE**
**Water Resources Survey**

T. 8N R. 20W Plat No. 9

Farm Checked: Date 10-6-57

Photo No. 2P-40

By Bill Lambeth & Dave Pouliot

Legal Land Owner Thomas Kehoe Address

Operator Ted B. Jones Address Victor, Montana

Water is deliverd by:— 1. Private System; X 2. Ditch Company; 3. State Project; 4. Federal Project; 5. Irrigation District

If under Ditch Company, Irrigation District, or Government Project, state the number of shares or inches, acre feet, as the case may be in said system

| App. No. Decree No. | NAME OF APPROPRIATOR TO WHOM DECREED | NAME OF STREAM | Date App. Date Priority | Miner's Inches | In Use | NAME OF DITCH (Water Delivered By) | No. | R/F | P/G/S | Present Irr. Acres | Irrigable Acres |
|---|---|---|---|---|---|---|---|---|---|---|---|
| D-43 | Lottie Dinneen | Bear Creek | 4-1-80 | 80 | Yes | | | | | | |
| | | | 4-1-85 | 55 | Yes | Kehoe Ditches | 1 | R | | 35 | 18 |

NOTE: R—Denotes Regular Irrigation. F—Flood Irrigation. P—Water diverted by means of pumping. G—Water diverted by gravity. S—Stored Water.

Condition of System Good Topography Valley River Basin Columbia River, Bear Creek

Adequate Supply: Yes x No Explain

Remarks

| Also in: Plat No. Twp. Rge. | Plat No. Twp. Rge. | Plat No. Twp. Rge. |
|---|---|---|
| Plat No. Twp. Rge. | Plat No. Twp. Rge. | Plat No. Twp. Rge. |

Information From:
Cliff Sopel

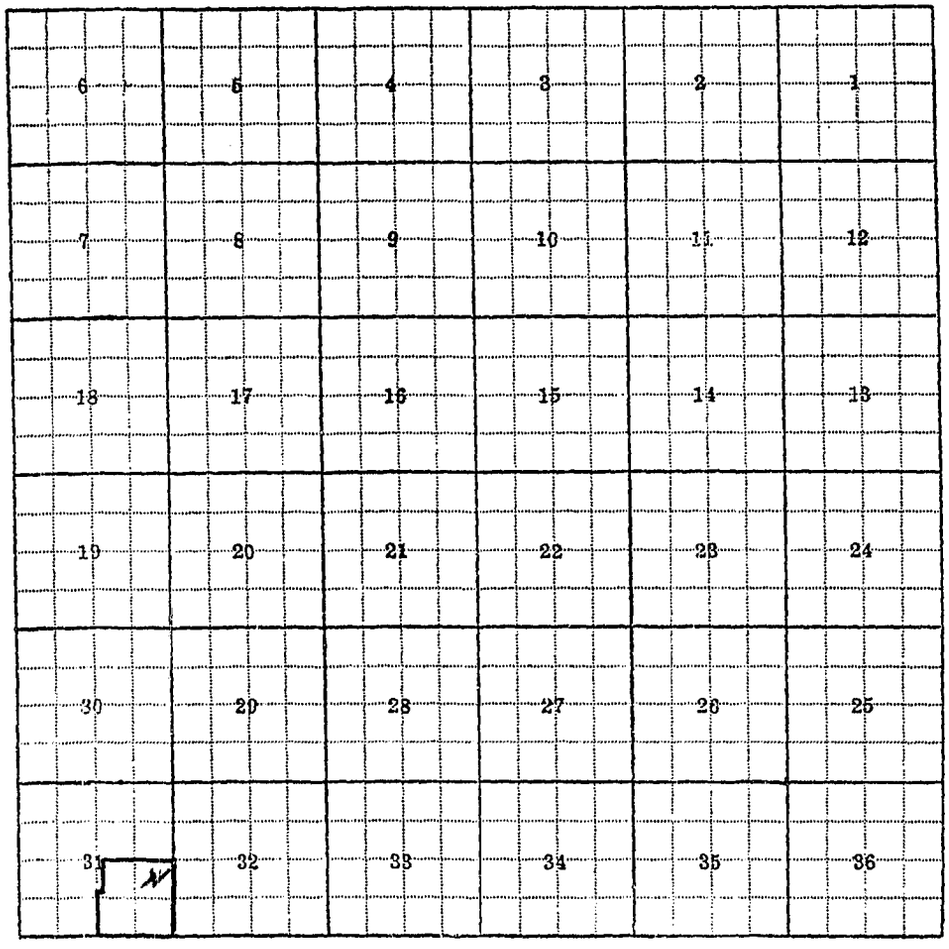
6
5
4
3
2
1
7
8
9
10
11
12
18
17
16
15
14
13
19
20
21
22
23
24
30
29
28
27
26
25
31
N
32
33
34
35
36

31-N

F-1-A

County Ravalli

Farm Checked: Date 9-4-57

By Bill Lambeth & Dave Pouliot

**STATE OF MONTANA**
**STATE ENGINEERS OFFICE**
**Water Resources Survey**

T 8N R 20W Plat No. 9

Photo No. 2P-176

Legal Land Owner Rupert & Doris Kester Address Stevensville, Montana

Operator Same Address

Water is deliverd by:— 1. Private System; 2. Ditch Company; 3. State Project; 4. Federal Project; 5. Irrigation District X

If under Ditch Company, Irrigation District, or Government Project, state the number of shares or inches, acre feet, as the case may be in said system

| App. No. Decree No. | NAME OF APPROPRIATOR TO WHOM DECREED | NAME OF STREAM | Date App. Date Priority | Miner's Inches | In Use | NAME OF DITCH (Water Delivered By) | No. | R/F | P/G/S | Present Irr. Acres | Irrigable Acres |
|---|---|---|---|---|---|---|---|---|---|---|---|
| *See | | | | | | | | | | | |
| Dist. | | Rock Creek, Lake Como | | | | B. R. I. D. | 5 | R | | 105 | 0 |

NOTE: R—Denotes Regular Irrigation. F—Flood Irrigation. P—Water diverted by means of pumping. G—Water diverted by gravity. S—Stored Water.

Condition of System Good Topography Bench River Basin Columbia River, Rock Creek - Lake Como

Adequate Supply: Yes X No Explain

Remarks * Rupert & Doris Kester are signed up for 77.1 acres under the Bitterroot Irrigation District.

| Also in: Plat No. Twp. Rge. | Plat No. Twp. Rge. | Plat No. Twp. Rge. |
|---|---|---|
| Plat No. Twp. Rge. | Plat No. Twp. Rge. | Plat No. Twp. Rge. |

Information From:

Wm. Snyder

| | | | | | |
|---|---|---|---|---|---|
| 6 | 5 | 4 | 3 | 2 | 1 |
| 7 | 8 | 9 | 10 | 11 | 12 |
| 18 | 17 | 16 | 15 | 14 | 13 |
| 19 | 20 | 21 | 22 | 23 | 24 |
| 30 | 29 | 28 | 27 | 26 | 25 |
| 31 | 32 | 33 | 34 | 35 | 36 |

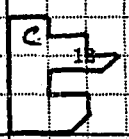

12-C

F-1-A

County Ravalli

T 8N R 20W Plat No. 9

**STATE OF MONTANA**
**STATE ENGINEERS OFFICE**
**Water Resources Survey**

Farm Checked: Date 10-19-57

Photo No. 2P-43

By Bill Lambeth & Dave Pouliot

Legal Land Owner Evan & Coral Kimpton Address

Operator Sam Ewalt - Buying Address Victor, Montana

Water is deliverd by:-- 1. Private System; Y 2. Ditch Company; X 3. State Project; 4. Federal Project; 5. Irrigation District

If under Ditch Company, Irrigation District, or Government Project, state the number of shares or inches, acre feet, as the case may be in said system

| App. No. Decree No. | NAME OF APPROPRIATOR TO WHOM DECREED | NAME OF STREAM | Date App. Date Priority | Miner's Inches | In Use | NAME OF DITCH (Water Delivered By) | No. | R/F | P/G/S | Present Irr. Acres | Irrigable Acres |
|---|---|---|---|---|---|---|---|---|---|---|---|
| D-101 | Alexander Duffield | Big Creek | 4-1-82 | 70 | Yes | Big Ditch | 1 | R) | | 48 | 0 |
| D-131 | Big Cr. Res. Assn. | Big Creek Lake | 8-21-05 | 2420 | 50 | | | ) | | | |
| | | | | a.f. | shs | Big Ditch | 2 | R) | | | |
| D-103 | W. W. Flowers | Big Creek | 6-1-83 | 110 | Yes | Big Ditch | 1 | R) | | | |
| A-1531 | A. Duffield | Seepage, waste, drain | 5-27-05 | All | No | | | | | | |
| A-1532 | A. Duffield | Seepage, waste, drain | 5-27-05 | All | No | | | | | | |

NOTE: R—Denotes Regular Irrigation. F—Flood Irrigation. P—Water diverted by means of pumping. G—Water diverted by gravity. S—Stored Water.

Condition of System Good Topography Valley River Basin Columbia River, Big Creek

Adequate Supply: Yes x No Explain

Remarks Evan Kimpton is signed up for 50 shares under the Big Creek Lakes Reservoir Association.

| Also in: | | | | | | | | |
|---|---|---|---|---|---|---|---|---|
| Plat No. | Twp. | Rge. | Plat No. | Twp. | Rge. | Plat No. | Twp. | Rge. |
| Plat No. | Twp. | Rge. | Plat No. | Twp. | Rge. | Plat No. | Twp. | Rge. |

Information From: Works-not home & couldn't find information on appropriations

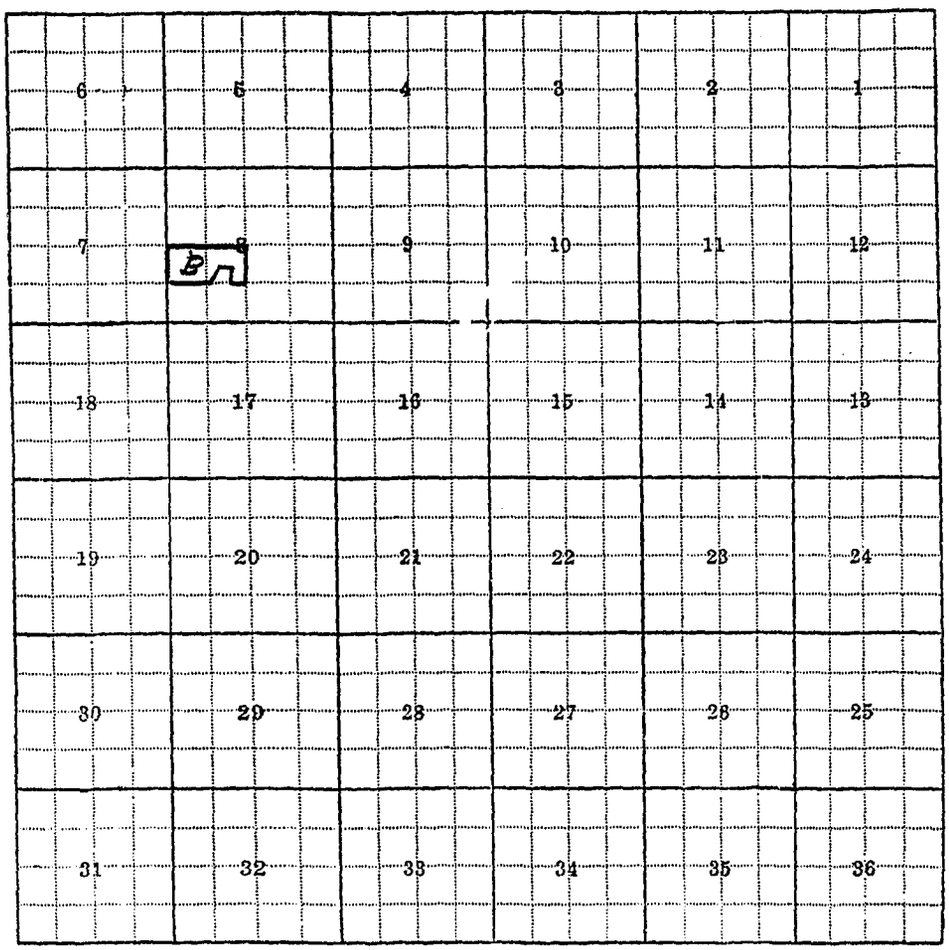
6
5
4
3
2
1
7
8
9
10
11
12
18
17
16
15
14
13
19
20
21
22
23
24
30
29
28
27
26
25
31
32
33
34
35
36

B-B

F-1-A

County Ravalli

Farm Checked: Date 9-20-57

By Bill Lambeth & Dave Pouliot

**STATE OF MONTANA**

**STATE ENGINEERS OFFICE**

**Water Resources Survey**

T. 8N R. 20W Plat No. 9

Photo No. 2P-81

Legal Land Owner Blanche M. Lane Address Hamilton, Montana

Operator Henry Krueger Address Stevensville, Montana

Water is deliverd by:— 1. Private System; 2. Ditch Company; x 3. State Project; 4. Federal Project; 5. Irrigation District

*If under Ditch Company, Irrigation District, or Government Project, state the number of shares or inches, acre feet, as the case may be in said system*

| App. No. Decree No. | NAME OF APPROPRIATOR TO WHOM DECREED | NAME OF STREAM | Date App. Date Priority | Miner's Inches | In Use | NAME OF DITCH (Water Delivered By) | No. | R/F | P/G/S | Present Irr. Acres | Irrigable Acres |
|---|---|---|---|---|---|---|---|---|---|---|---|
| *See Co. | | Bitterroot River | | | | Union Ditch | 2 | R | | 75 | 0 |

NOTE: R—Denotes Regular Irrigation. F—Flood Irrigation. P—Water diverted by means of pumping. G—Water diverted l ity. S—Stored Water.

Condition of System Good Topography Valley River Basin Columbia River, Bitterroot River

Adequate Supply: Yes x No Explain

Remarks * Mrs. Blanche Lane is signed up for .68154 shares under the Union Ditch Company (Mutual)

| Also in: Plat No. | Twp. | Rge. | Plat No. | Twp. | Rge. | Plat No. | Twp. | Rge. |
|---|---|---|---|---|---|---|---|---|
| Plat No. | Twp. | Rge. | Plat No. | Twp. | Rge. | Plat No. | Twp. | Rge. |

Information From:

Henry Krueger

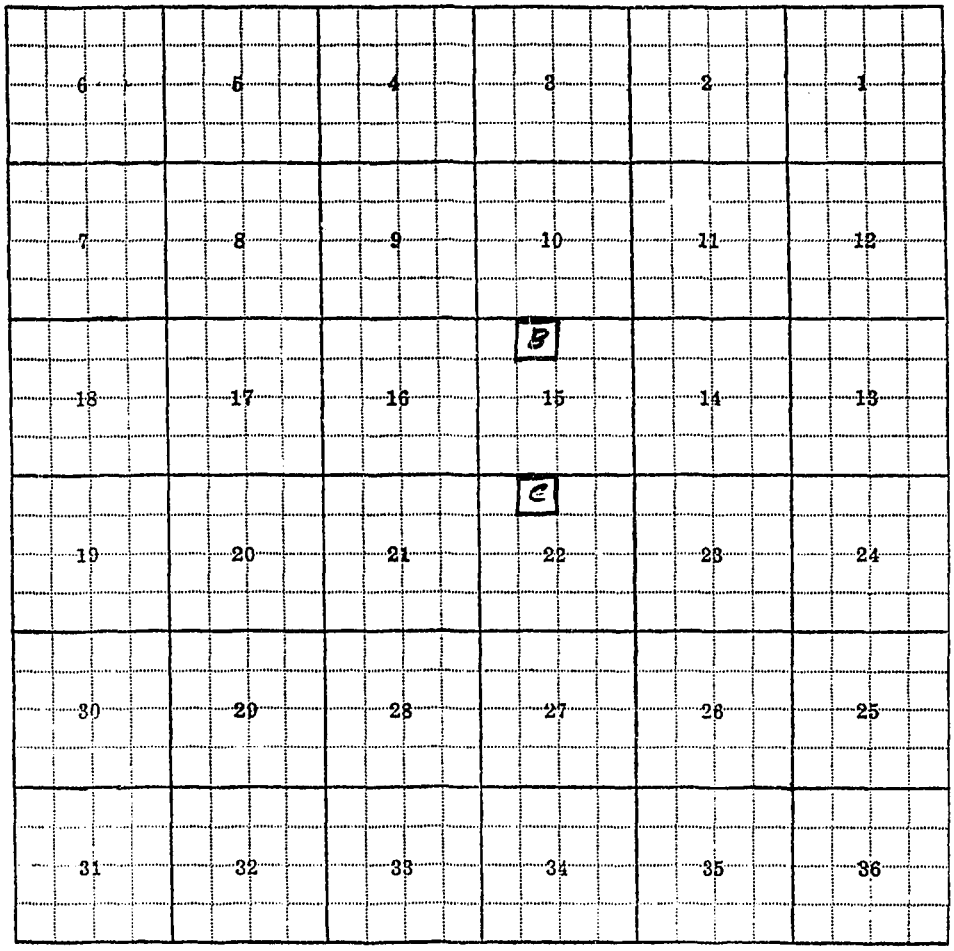
6
5
4
3
2
1
7
8
9
10
11
12
B
18
17
16
15
14
13
C
19
20
21
22
23
24
30
29
28
27
26
25
31
32
33
34
35
36

15-B, 22-C

F-1-A

County Ravalli

STATE OF MONTANA
STATE ENGINEERS OFFICE
Water Resources Survey

T. 8N R. 20W Plat No. 9

Farm Checked: Date 10-19-57

Photo No. 2P-43

By Bill Lambeth & Dave Pouliot

Legal Land Owner Richard & Nettie Langton Address Victor, Montana

Operator Same Address

Water is deliverd by:— 1. Private System; X 2. Ditch Company; X 3. State Project; 4. Federal Project; 5. Irrigation District

If under Ditch Company, Irrigation District, or Government Project, state the number of shares or inches, acre feet, as the case may be in said system

| App. No. Decree No. | NAME OF APPROPRIATOR TO WHOM DECREED | NAME OF STREAM | Date App. Date Priority | Miner's Inches | In Use | NAME OF DITCH (Water Delivered By) | No. | R/F | P/G/S | Present Irr. Acres | Irrigable Acres |
|---|---|---|---|---|---|---|---|---|---|---|---|
| D-124 | Kate Sipple | Big Creek | 8-1-82 | 65 | Yes | Langton Ditches | 1 | R) | | 32 | 0 |
| D-131 | Big. Cr. Res. Assn. | Big Creek Lake | 8-21-05 | 2420 a.f. | 60.60 shs. | Langton Ditches | 2 | R) | | | |

NOTE: R—Denotes Regular Irrigation. F—Flood Irrigation. P—Water diverted by means of pumping. G—Water diverted by gravity. S—Stored Water.

Condition of System Good Topography Valley River Basin Columbia River, Big Creek

Adequate Supply: Yes x No Explain

Remarks Richard Langton is signed up for 60.60 shares under the Big Creek Lakes Reservoir Association.

| Also in: Plat No. Twp. Rge. | Plat No. Twp. Rge. | Plat No. Twp. Rge. |
|---|---|---|
| Plat No. Twp. Rge. | Plat No. Twp. Rge. | Plat No. Twp. Rge. |

Information From:

Harry Mittower

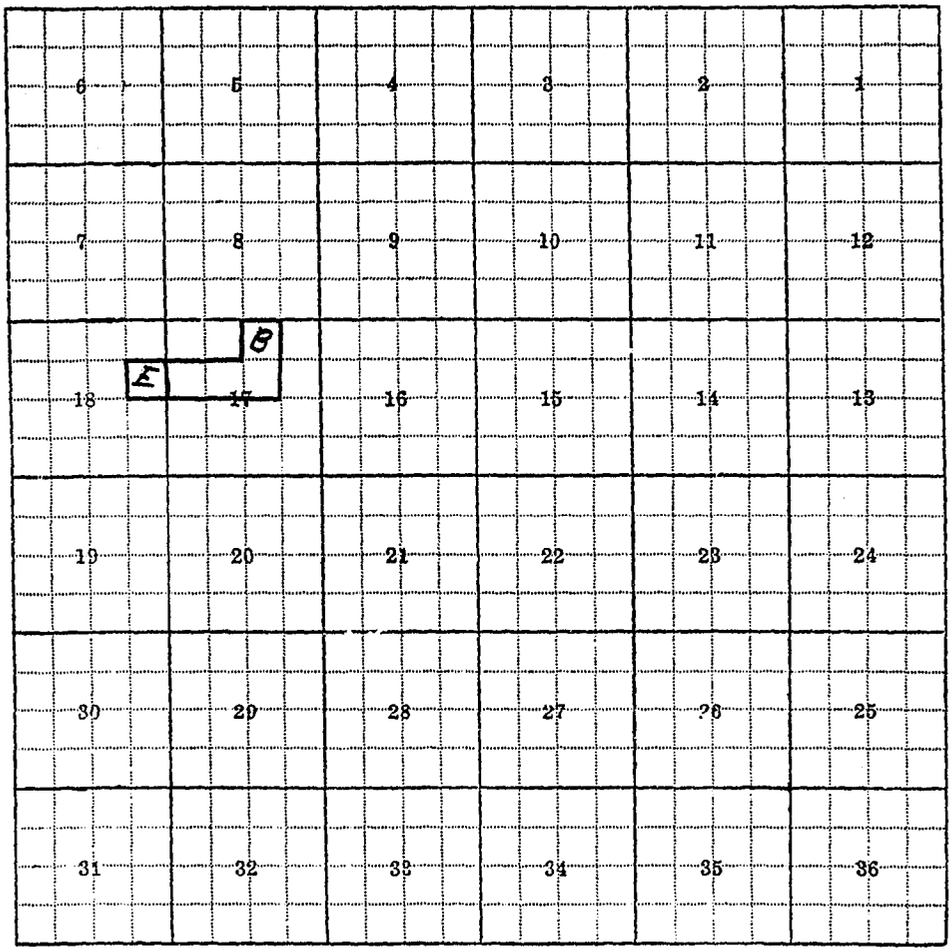
6
5
4
3
2
1
7
8
9
10
11
12
B
E
18
17
16
15
14
13
19
20
21
22
23
24
30
29
28
27
26
25
31
32
33
34
35
36

17-B, 18-E

F-1-A

County Ravalli

Farm Checked: Date.....

By Bill Lambeth & Dave Pouliot

**STATE OF MONTANA**
**STATE ENGINEERS OFFICE**
**Water Resources Survey**

T. 8N R. 20W Plat No. 2

Photo No. 2P-176

Legal Land Owner Fred & Ida Longpre Address Stevensville, Montana

Operator Same Address .....

Water is deliverd by:— 1. Private System; 2. Ditch Company; 3. State Project; 4. Federal Project; 5. Irrigation District X

If under Ditch Company, Irrigation District, or Government Project, state the number of shares or inches, acre feet, as the case may be in said system .....

| App. No. Decree No. | NAME OF APPROPRIATOR TO WHOM DECREED | NAME OF STREAM | Date App. Date Priority | Miner's Inches | In Use | NAME OF DITCH (Water Delivered By) | No. | R/F | P/G/S | Present Irr. Acres | Irrigable Acres |
|---|---|---|---|---|---|---|---|---|---|---|---|
| *See Dist. | | Rock Creek, Como Lake | | | | B. R. I. D. | 5 | R | | 280 | 0 |
| A-1610 | Fred Longpre | Seepage, Waste, Drain | 7-24-37 | All | No | | | | | | |

NOTE: R—Denotes Regular Irrigation. F—Flood Irrigation. P—Water diverted by means of pumping. G—Water diverted by gravity. S—Stored Water.

Condition of System Good Topography Bench River Basin Columbia River, Bitterroot River

Adequate Supply: Yes X No Explain .....

Remarks * Fred & Ida Longpre are signed up for 248.8 acres under the Bitterroot Irrigation District.

| | | |
|---|---|---|
| Also in: Plat No..... Twp..... Rge..... | Plat No..... Twp..... Rge..... | Plat No..... Twp..... Rge..... |
| Plat No..... Twp..... Rge..... | Plat No..... Twp..... Rge..... | Plat No..... Twp..... Rge..... |

Information From:
Wm. Snyder

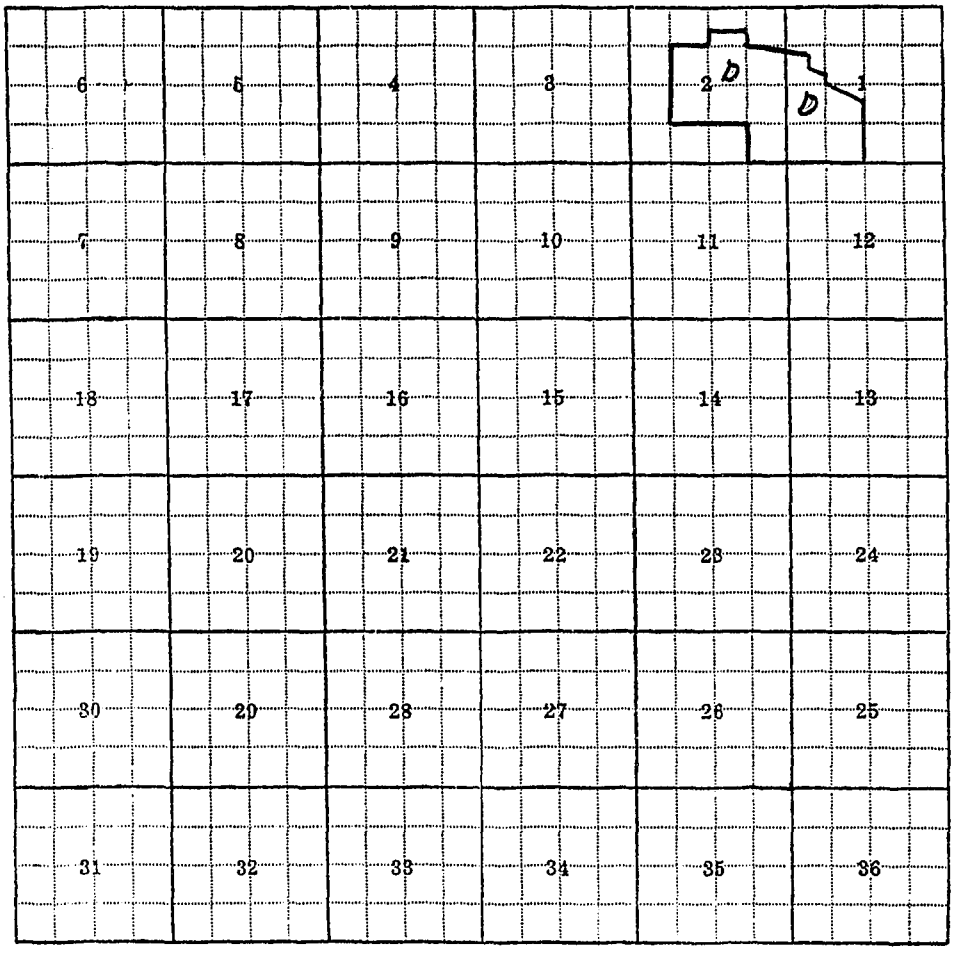
6
5
4
3
2
D
D
1
7
8
9
10
11
12
18
17
16
15
14
13
19
20
21
22
23
24
30
29
28
27
26
25
31
32
33
34
35
36

1-D, 2-D

F-1-A

County Ravalli

**STATE OF MONTANA**
**STATE ENGINEERS OFFICE**
**Water Resources Survey**

T 8N R 20W Plat No. 9

Farm Checked: Date 10-6-57

Photo No. 2P-40

By Bill Lambath & Dave Pouliot

Legal Land Owner Ed. Lorenzut Address

Operator Mel Godean Address Victor, Montana

Water is deliverd by:— 1. Private System; X 2. Ditch Company; 3. State Project; 4. Federal Project; 5. Irrigation District

If under Ditch Company, Irrigation District, or Government Project, state the number of shares or inches, acre feet, as the case may be in said system

| App. No. Decree No. | NAME OF APPROPRIATOR TO WHOM DECREED | NAME OF STREAM | Date App. Date Priority | Miner's Inches | In Use | NAME OF DITCH (Water Delivered By) | No. | R/F | P/G/S | Present Irr. Acres | Irrigable Acres |
|---|---|---|---|---|---|---|---|---|---|---|---|
| D-85 | Frank Walker | Bear Creek | 4-1-73 | 10 | Yes | No. 1 Ditch | 1 | R | | 10 | 0 |

NOTE: R—Denotes Regular Irrigation. F—Flood Irrigation. P—Water diverted by means of pumping. G—Water diverted by gravity. S—Stored Water.

Condition of System Good Topography Valley River Basin Columbia River, Bear Creek

Adequate Supply: Yes X No Explain

Remarks

| Also in: Plat No. 8 Twp. 8N Rge. 21W | Plat No. Twp. Rge. | Plat No. Twp. Rge. |
|---|---|---|
| Plat No. Twp. Rge. | Plat No. Twp. Rge. | Plat No. Twp. Rge. |

Information From:

Cliff Soper

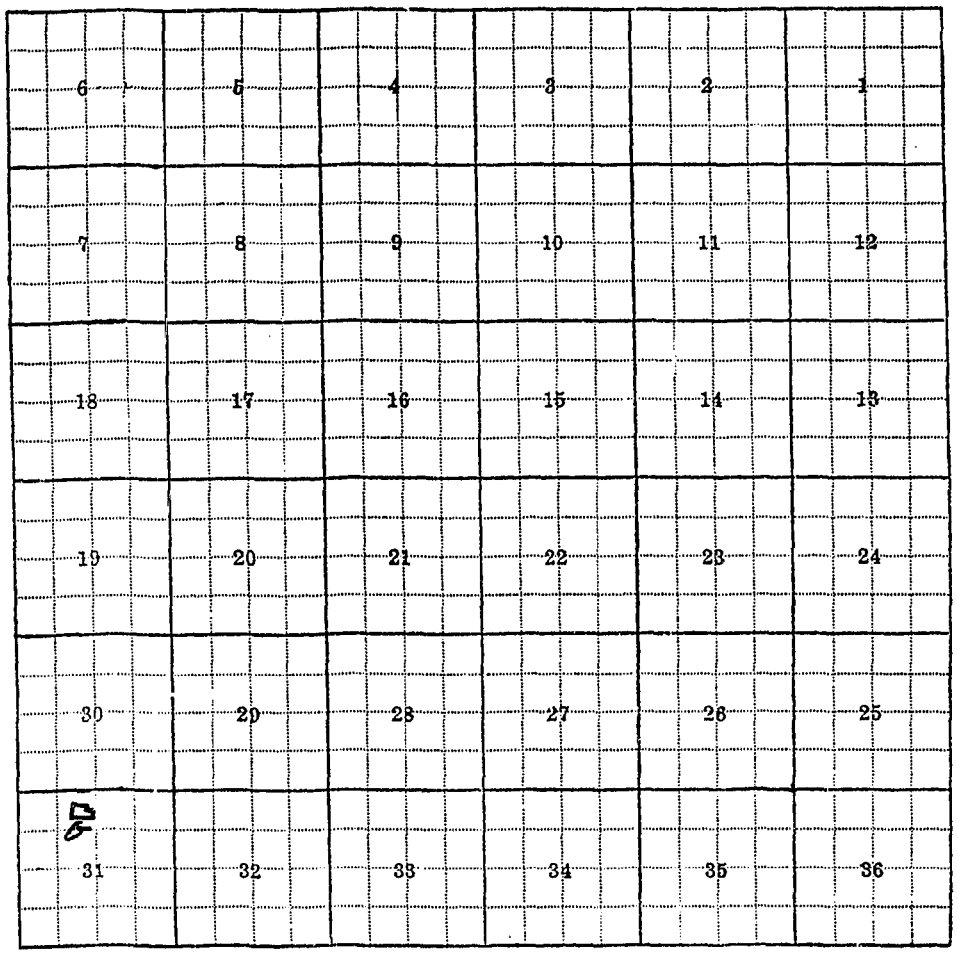
6
5
4
3
2
1
7
8
9
10
11
12
18
17
16
15
14
13
19
20
21
22
23
24
30
29
28
27
26
25
31
32
33
34
35
36

31-G

F-1-A

County Ravalli

**STATE OF MONTANA**
**STATE ENGINEERS OFFICE**
**Water Resources Survey**

T 8N R 20W Plat No. 9

Farm Checked: Date 9-4-57

Photo No. 2R-176

By Bill Lambeth & Dave Pouliot

Legal Land Owner Gene & Mary Magini Address Stevensville, Montana

Operator Same Address

Water is deliverd by:— 1. Private System; 2. Ditch Company; 3. State Project; 4. Federal Project; 5. Irrigation District X

If under Ditch Company, Irrigation District, or Government Project, state the number of shares or inches, acre feet, as the case may be in said system

| App. No. Decree No. | NAME OF APPROPRIATOR TO WHOM DECREED | NAME OF STREAM | Date App. Date Priority | Miner's Inches | In Use | NAME OF DITCH (Water Delivered By) | No. | R/F | P/G/S | Present Irr. Acres | Irrigable Acres |
|---|---|---|---|---|---|---|---|---|---|---|---|
| *See Dist. | | Rock Creek, Lake Como | | | | B. R. I. D. | 5 | R | | 50 | 0 |
| *See Dist. | | Burnt Fork Creek | | | | Sunset (Baker Ditch) | 5 | R | | 82 | 0 |

NOTE: R—Denotes Regular Irrigation. F—Flood Irrigation. P—Water diverted by means of pumping. G—Water diverted by gravity. S—Stored Water.

Condition of System Good Topography Bench River Basin Columbia River, Rock Creek Lake

Adequate Supply: Yes X No Explain Como, Burnt Fork Creek

Remarks * Gene Magini is signed up for 82 acres under the Sunset Irrigation District.

+ Gene & Mary Magini are signed up for 50 acres under the Ritterroot Irrigation District.

| Also in: Plat No. Twp. Rge. | Plat No. Twp. Rge. | Plat No. Twp. Rge. |
|---|---|---|
| Plat No. Twp. Rge. | Plat No. Twp. Rge. | Plat No. Twp. Rge. |

Information From:
Wm. Snyder

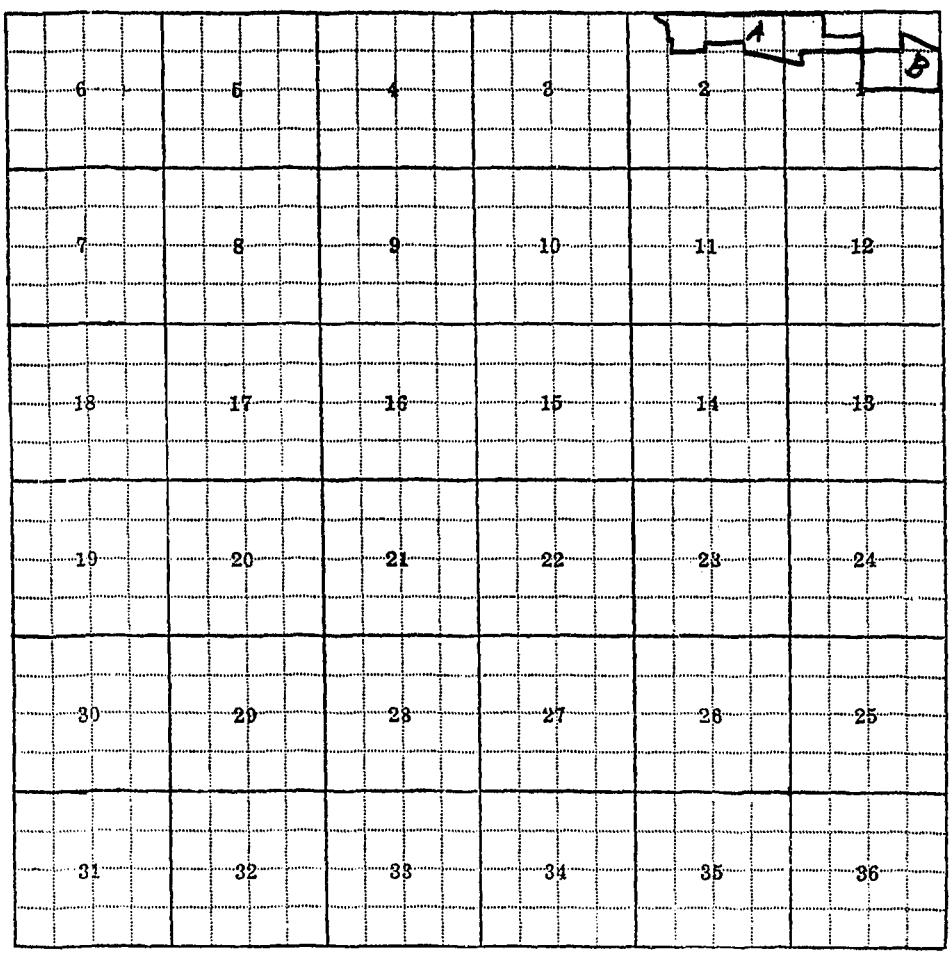
A
B
6
5
4
3
2
1
7
8
9
10
11
12
18
17
16
15
14
13
19
20
21
22
23
24
30
29
28
27
26
25
31
32
33
34
35
36

1-B, 2-A

F-1-A

County Ravalli

T 8N R 20W Plat No. 9

Farm Checked: Date 10-20-57

Photo No. 2P-83

By Bill Lambeth & Dave Pouliot

**STATE OF MONTANA**
**STATE ENGINEERS OFFICE**
**Water Resources Survey**

Legal Land Owner James D. Marks Address

Operator Phillip Marks Address Stevensville, Montana

Water is deliverd by:— 1. Private System; 2. Ditch Company; x 3. State Project; 4. Federal Project; 5. Irrigation District

If under Ditch Company, Irrigation District, or Government Project, state the number of shares or inches, acre feet, as the case may be in said system

| App. No. Decree No. | NAME OF APPROPRIATOR TO WHOM DECREED | NAME OF STREAM | Date App. Date Priority | Miner's Inches | In Use | NAME OF DITCH (Water Delivered By) | No. | R/F | P/G/S | Present Irr. Acres | Irrigable Acres |
|---|---|---|---|---|---|---|---|---|---|---|---|
| D-204 | Supply Ditch Co. | Bitterroot River | 5-1-08 | 5000 | 374 | | | | | | |
| | | | | | shs. | Supply Ditch | 2 | R | | 40 | 0 |

NOTE: R—Denotes Regular Irrigation. F—Flood Irrigation. P—Water diverted by means of pumping. G—Water diverted by gravity. S—Stored Water.

Condition of System Topography River Basin Columbia River, Bitterroot River

Adequate Supply: Yes No Explain

Remarks Phillip Marks is signed up for 374 shares under the Supply Ditch Association. (Wood-Parkhurst Ditch) (74.8")

| Also in: Plat No. Twp. Rge. | Plat No. Twp. Rge. | Plat No. Twp. Rge. |
|---|---|---|
| Plat No. Twp. Rge. | Plat No. Twp. Rge. | Plat No. Twp. Rge. |

Information From:

Field Survey

| | | | | | |
|---|---|---|---|---|---|
| 6 | 5 | 4 | 3 | 2 | 1 |
| 7 | 8 | 9 | 10 | 11 | 12 |
| 18 | 17 | 16 | 15 | 14 | 13 |
| 19 | 20 | 21 | 22 | 23 | 24 |
| 30 | 29 | 28 | 27 | 26 | 25 |
| 31 | 32 | 33 | 34 | 35 | 36 |

27-E

F-1-A

County Ravalli

**STATE OF MONTANA**
**STATE ENGINEERS OFFICE**
**Water Resources Survey**

T. 8N R. 20W Plat No. 9

Farm Checked: Date 8-27-57

Photo No. 2P-82

By Bill Lambeth & Dave Pouliot

Legal Land Owner *Phillip Marks Address Stevensville, Montana

Operator Same Address

Water is deliverd by:— 1. Private System; 2. Ditch Company; 3. State Project; 4. Federal Project; 5. Irrigation District X

If under Ditch Company, Irrigation District, or Government Project, state the number of shares or inches, acre feet, as the case may be in said system

| App. No. Decree No. | NAME OF APPROPRIATOR TO WHOM DECREED | NAME OF STREAM | Date App. Date Priority | Miner's Inches | In Use | NAME OF DITCH (Water Delivered By) | No. | R/F | P/G/S | Present Irr. Acres | Irrigable Acres |
|---|---|---|---|---|---|---|---|---|---|---|---|
| ** See Dist | | Rock Creek Lake Como | | | | B. R. I. D. | 5 | R | | 14.5 | 0 |

NOTE: R—Denotes Regular Irrigation. F—Flood Irrigation. P—Water diverted by means of pumping. G—Water diverted by gravity. S—Stored Water.

Condition of System Good Topography Valley River Basin Columbia River, Rock Creek Lake Como

Adequate Supply: Yes x No Explain

Remarks *Also in Home Acres Orchard #2

** Phillip Marks is siuned up for 38.1 acres under the Bitterroot Irrigation District.

| Also in: Plat No. Twp. Rge. | Plat No. Twp. Rge. | Plat No. Twp. Rge. |
|---|---|---|
| Plat No. Twp. Rge. | Plat No. Twp. Rge. | Plat No. Twp. Rge. |

Information From:
Wm. Snyder

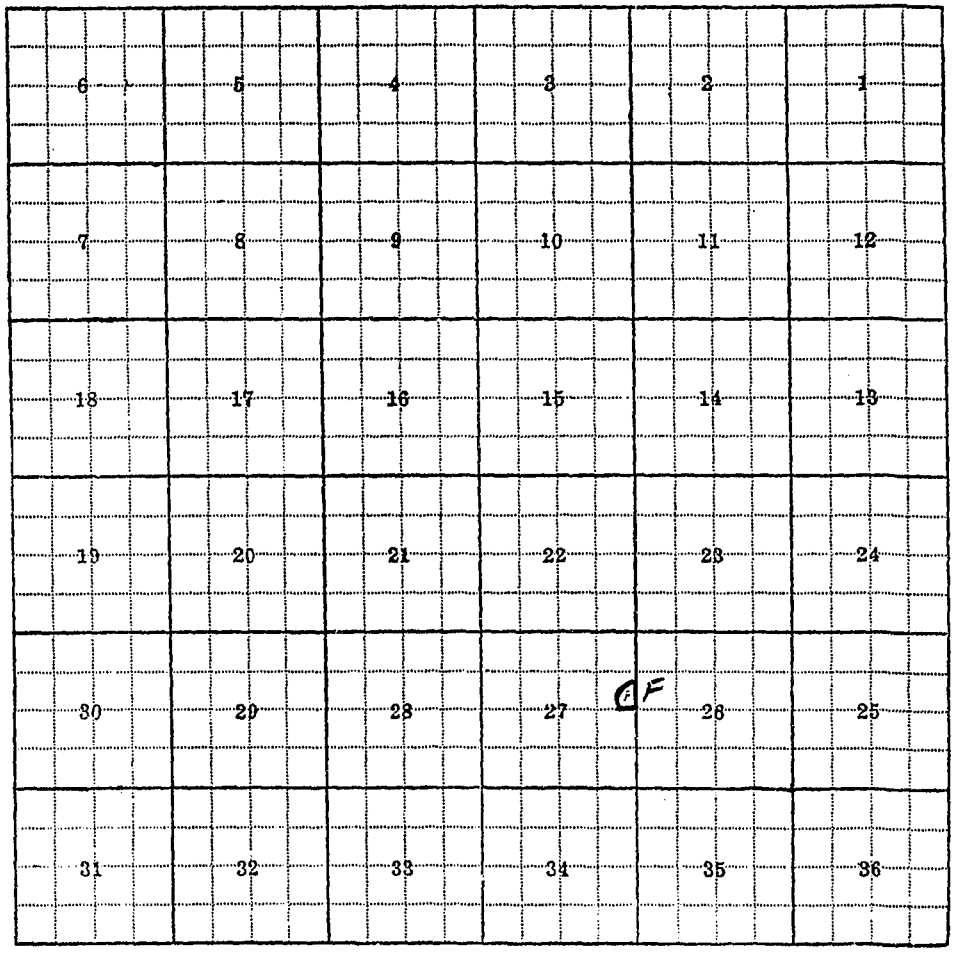
6
5
4
3
2
1
7
8
9
10
11
12
18
17
16
15
14
13
19
20
21
22
23
24
30
29
28
27
26
25
31
32
33
34
35
36

27-F

F-1-A

County Ravalli

STATE OF MONTANA
STATE ENGINEERS OFFICE
Water Resources Survey

T 8N R 20W Plat No 9

Farm Checked: Date 10-21-57

Photo No 2P-44

By Bill Lambeth & Dave Pouliot

Legal Land Owner Earl & Mildred Martin Address

Operator Martin Brinkerhoff Address Victor, Montana

Water is deliverd by:— 1. Private System; X 2. Ditch Company; 3. State Project; 4. Federal Project; 5. Irrigation District

If under Ditch Company, Irrigation District, or Government Project, state the number of shares or inches, acre feet, as the case may be in said system

| App. No. Decree No. | NAME OF APPROPRIATOR TO WHOM DECREED | NAME OF STREAM | Date App. Date Priority | Miner's Inches | In Use | NAME OF DITCH (Water Delivered By) | No. | R/F | P/G/S | Present Irr. Acres | Irrigable Acres |
|---|---|---|---|---|---|---|---|---|---|---|---|
| D-117 | James Psenda | Big Creek | 5-15-00 | 150 | Yes | River Ditch | 1 | R) | | 42 | 0 |
| A-137 | Ben Cameron & Geo. | | | | | | | ) | | | |
| | Corscadden | Bitterroot River | 4-15-05 | 720 | 3/20 | River Ditch | 1 | R) | | | |
| Use | | McKellar Creek | | | | Downing Ditch | 1 | R | | 22 | 0 |
| Use | | Seepage, waste, drain | | | | Cote Ditch | 1 | F | | 4 | 0 |
| A-1401 | John H. Pittinger | | | | | | | | | | |
| | et al | Sloughs & Swamps | 6-10-07 | 480 | Part | | | | | | |
| A-1402 | Jas. Psenda | Sloughs & Swamps | 5-8-06 | 160 | Part | | | | | | |
| *A-1477 | J. R. Winings | Sloughs & Swamps | 5-13-02 | 40 | Part | | | | | | |

NOTE: R—Denotes Regular Irrigation. F—Flood Irrigation. P—Water diverted by means of pumping. G—Water diverted by gravity. S—Stored Water.

Condition of System Good Topography River Bottom & Bench River Basin Columbia River, Big Creek, Bitterroot River, McKellar Creek

Adequate Supply: Yes X No Explain Seepage, waste, drain

Remarks Picks up Big Creek in River Ditch

*A-1477 - Ditch taps swamp formed by spring at the NE corner about 20 rds. So. from the line between the NW¼ & SW¼ Sec. 6, T. 8N - R. 20W. Davenport & Alvin Coty's land run through upper 80 (Psenda) and heads in Alvin Coty.

Also in: Plat No. Twp. Rge. | Plat No. Twp. Rge. | Plat No. Twp. Rge.
Plat No. Twp. Rge. | Plat No. Twp. Rge. | Plat No. Twp. Rge.

Information From: Earl & Mildred Martin, Ernest Brinkerhoff

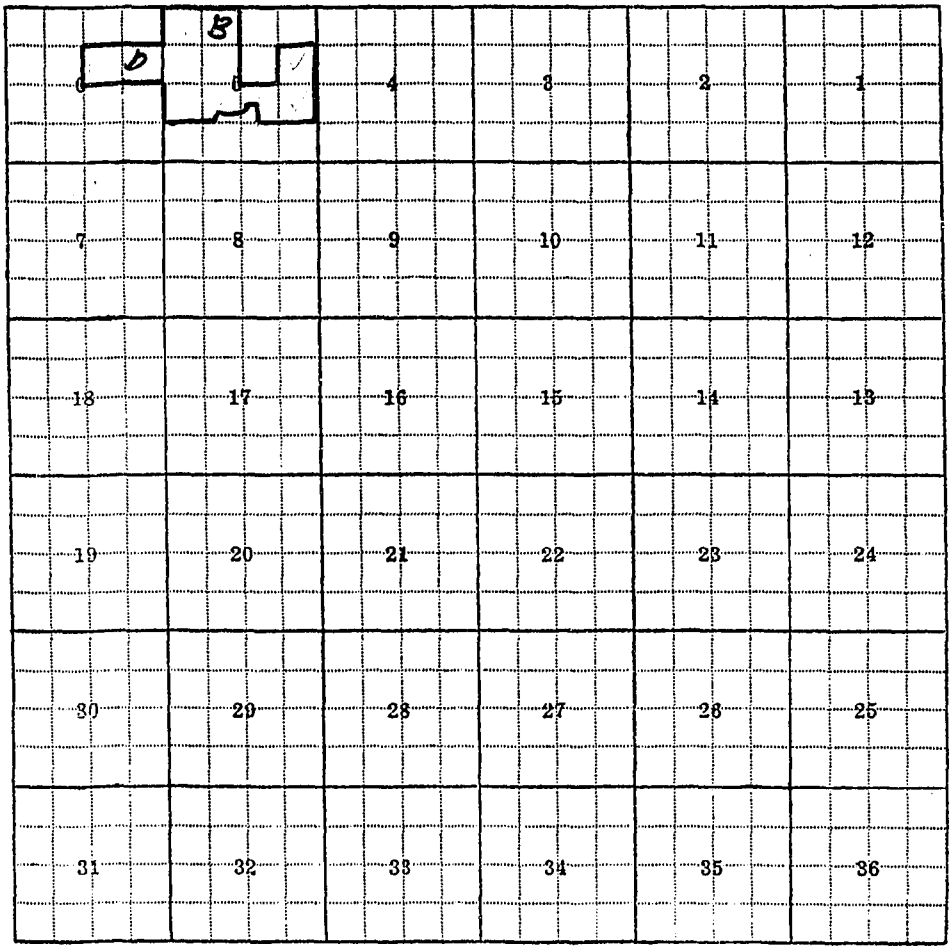
B
D
6
5
4
3
2
1
7
8
9
10
11
12
18
17
16
15
14
13
19
20
21
22
23
24
30
29
28
27
26
25
31
32
33
34
35
36

5-E, 6-D

F-1-A

County Ravalli

Farm Checked: Date 10-6-57

By Bill Lambeth & Dave Pouliot

**STATE OF MONTANA**

**STATE ENGINEERS OFFICE**

**Water Resources Survey**

T. 8N R. 20W Plat No. 9

Photo No. 2P-40

Legal Land Owner Alf & Jess Martinell Address Victor, Montana

Operator Same Address

Water is deliverd by:— 1. Private System; X 2. Ditch Company; 3. State Project; 4. Federal Project; 5. Irrigation District

If under Ditch Company, Irrigation District, or Government Project, state the number of shares or inches, acre feet, as the case may be in said system

| App. No. Decree No. | NAME OF APPROPRIATOR TO WHOM DECREED | NAME OF STREAM | Date App. Date Priority | Miner's Inches | In Use | NAME OF DITCH (Water Delivered By) | No. | R/F | P/G/S | Present Ir. Acres | Irrigable Acres |
|---|---|---|---|---|---|---|---|---|---|---|---|
| D-42 | Jennie Crego | Bear Creek | 4-1-88 | 50 | Yes | Martinell Ditch | 1 | R | | 18 | 0 |

NOTE: R—Denotes Regular Irrigation. F—Flood Irrigation. P—Water diverted by means of pumping. G—Water diverted by gravity. S—Stored Water.

Condition of System Good Topography Valley River Basin Columbia River, Bear Creek

Adequate Supply: Yes X No Explain

Remarks

| Also in: | | | | | | | | |
|---|---|---|---|---|---|---|---|---|
| Plat No. | Twp. | Rge. | Plat No. | Twp. | Rge. | Plat No. | Twp. | Rge. |
| Plat No. | Twp. | Rge. | Plat No. | Twp. | Rge. | Plat No. | Twp. | Rge. |

Information From:

Field Survey

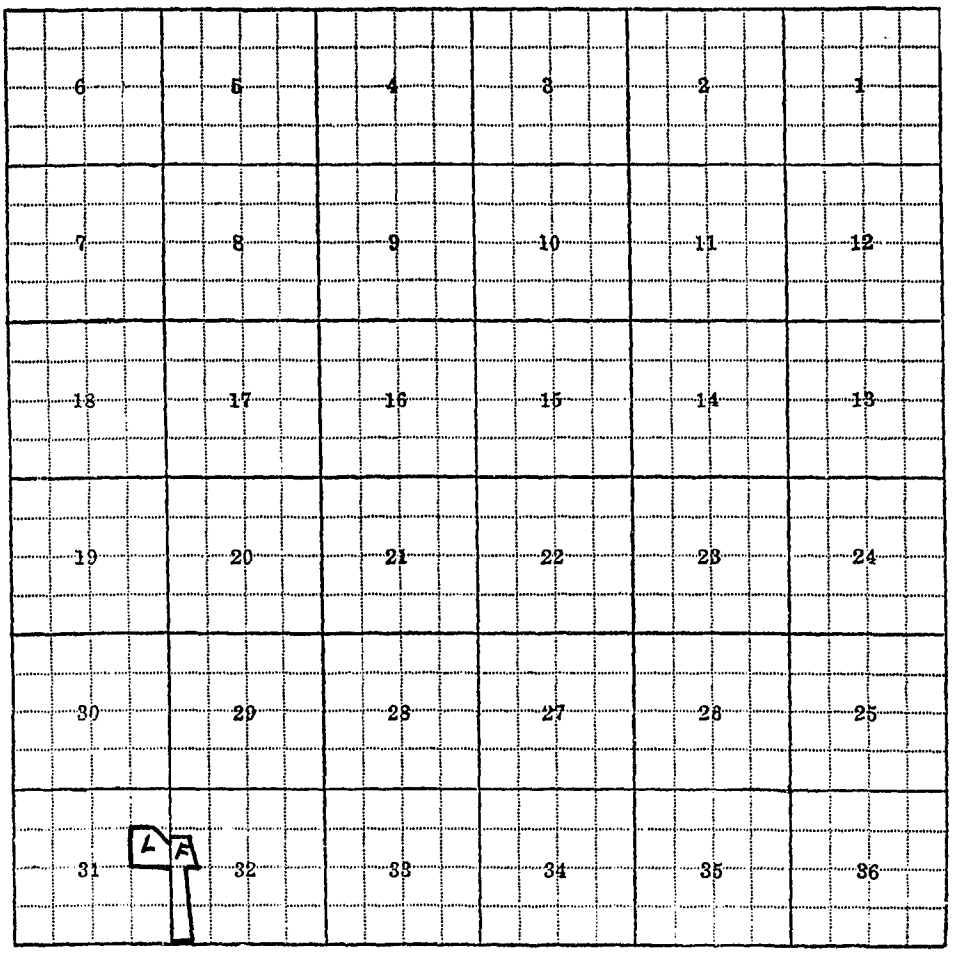
6
5
4
3
2
1
7
8
9
10
11
12
18
17
16
15
14
13
19
20
21
22
23
24
30
29
28
27
26
25
31
L
F
32
33
34
35
36

32-F , 31-L

F-1-A

County Ravalli

**STATE OF MONTANA**
**STATE ENGINEERS OFFICE**
**Water Resources Survey**

T 8N R 20W Plat No. 9

Farm Checked: Date 9-21-57

Photo No. 2P-81

By Bill Lambeth & Dave Pouliot

Legal Land Owner Alex & Esther McIntosh Address

Operator Bruce Ludlow - Buying Address Stevensville, Montana

Water is deliverd by:— 1. Private System; 2. Ditch Company; X 3. State Project; 4. Federal Project; 5. Irrigation District

If under Ditch Company, Irrigation District, or Government Project, state the number of shares or inches, acre feet, as the case may be in said system

| App. No. Decree No. | NAME OF APPROPRIATOR TO WHOM DECREED | NAME OF STREAM | Date App. Date Priority | Miner's Inches | In Use | NAME OF DITCH (Water Delivered By) | No. | R/F | P/G/S | Present Irr. Acres | Irrigable Acres |
|---|---|---|---|---|---|---|---|---|---|---|---|
| *See Co. | | Bitterroot River | | | | Union Ditch | 2 | R | | 10 | 0 |
| +See Assn. | | Bitterroot River | | | | Supply Ditch | 2 | R | | 55 | 0 |
| D-443 | A. P. Williamson | So. Swamp Creek | 5-15-81 | 30 | No (Part) | | | | | | |
| A-1200 | Alex A. McIntosh | Willoughby Creek | 8-3-54 | 100 | Yes | | | | | | |

NOTE: R—Denotes Regular Irrigation. F—Flood Irrigation. P—Water diverted by means of pumping. G—Water diverted by gravity. S—Stored Water.

Condition of System Good Topography Valley River Basin Columbia River, Bitterroot River

Adequate Supply: Yes x No Explain

Remarks +Alex McIntosh is signed up for 400 shares + 10 shares purchased under the Supply Ditch Association. (Wood-Parkhurst Ditch)

*Bruce Ludlow is signed up for 125 shares under the Union Ditch Company. (Mutual)
(A-1200 dumped in Supply and taken out with Supply water)

| | | |
|---|---|---|
| Also in: Plat No. Twp. Rge. | Plat No. Twp. Rge. | Plat No. Twp. Rge. |
| Plat No. Twp. Rge. | Plat No. Twp. Rge. | Plat No. Twp. Rge. |

Information From:
Bruce Ludlow

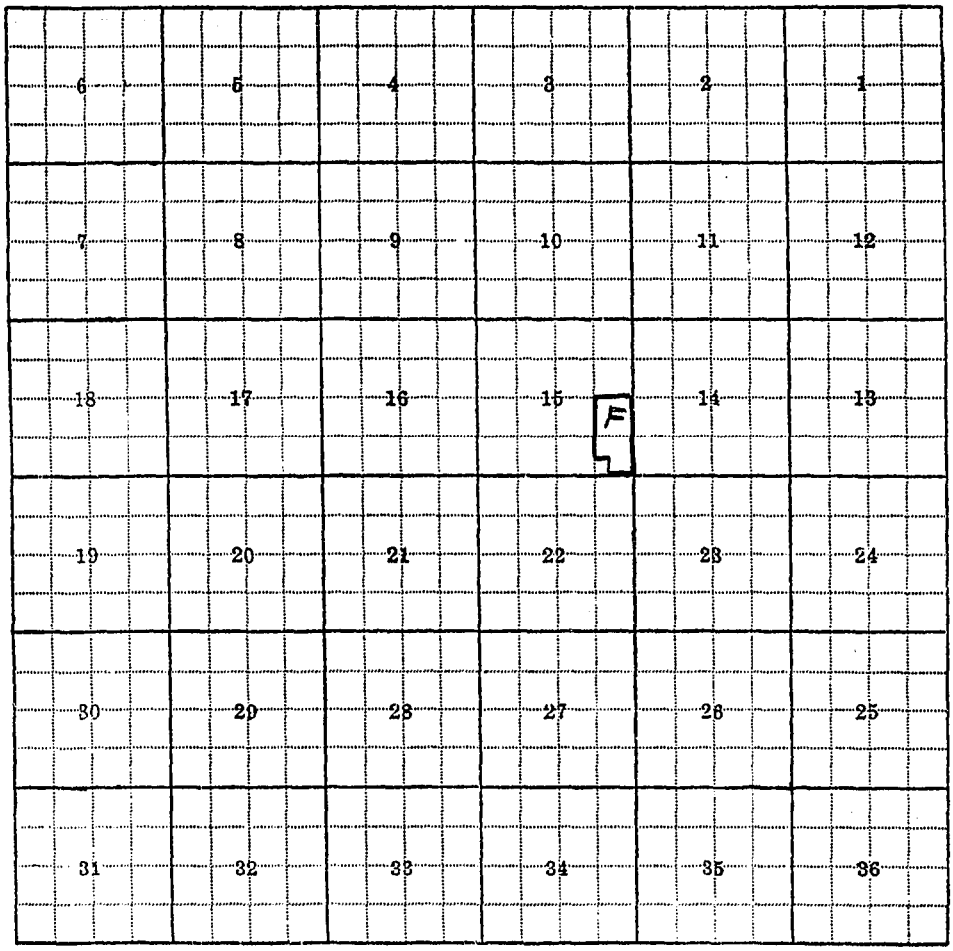
6
5
4
3
2
1
7
8
9
10
11
12
18
17
16
15
F
14
13
19
20
21
22
23
24
30
29
28
27
26
25
31
32
33
34
35
36

15-F

F-1-A

County Ravalli

STATE OF MONTANA
STATE ENGINEERS OFFICE
Water Resources Survey

T 8N R 20W Plat No. 9

Farm Checked: Date 10-21-57

Photo No. 2P-70, 2P-44

By Bill Lambeth & Dave Pouliot

Legal Land Owner Donald & Bernadine McKee Address

Operator Wm. Allgaier - Buying Address Victor, Montana

Water is deliverd by:— 1. Private System; x 2. Ditch Company; 3. State Project; 4. Federal Project; 5. Irrigation District

If under Ditch Company, Irrigation District, or Government Project, state the number of shares or inches, acre feet, as the case may be in said system

| App. No. Decree No. | NAME OF APPROPRIATOR TO WHOM DECREED | NAME OF STREAM | Date App. Date Priority | Miner's Inches | In Use | NAME OF DITCH (Water Delivered By) | No. | R/F | P/G/S | Present Irr. Acres | Irrigable Acres |
|---|---|---|---|---|---|---|---|---|---|---|---|
| D-115 | John H. Pittinger | Big Creek | 5-15-20 | 140 | Yes | River Ditch | 1 | R) | | 72 | 0 |
| A-137 | Ben Cameron & Geo. | | | | | | | ) | | | |
| | Corscadden | Bitterroot River | 4-15-05 | 720 | 3/20 | River Ditch | 1 | R) | | | |
| A-1461 | John H. Pittinger | | | | | | | | | | |
| | et al | Sloughs & Swamps | 6-10-07 | 480 | Part | | | | | | |

NOTE: R—Denotes Regular Irrigation. F—Flood Irrigation. P—Water diverted by means of pumping. G—Water diverted by gravity. S—Stored Water.

Condition of System Good Topography River Bottom River Basin Columbia River, Big Creek, Bitterroot River

Adequate Supply: Yes x No Explain

Remarks Pick up Big Creek water in River Ditch

| Also in: Plat No. | Twp. | Rge. | Plat No. | Twp. | Rge. | Plat No. | Twp. | Rge. |
|---|---|---|---|---|---|---|---|---|
| Plat No. | Twp. | Rge. | Plat No. | Twp. | Rge. | Plat No. | Twp. | Rge. |

Information From:
Wm. Allgaier (didn't know what water right he had except for Big Creek)

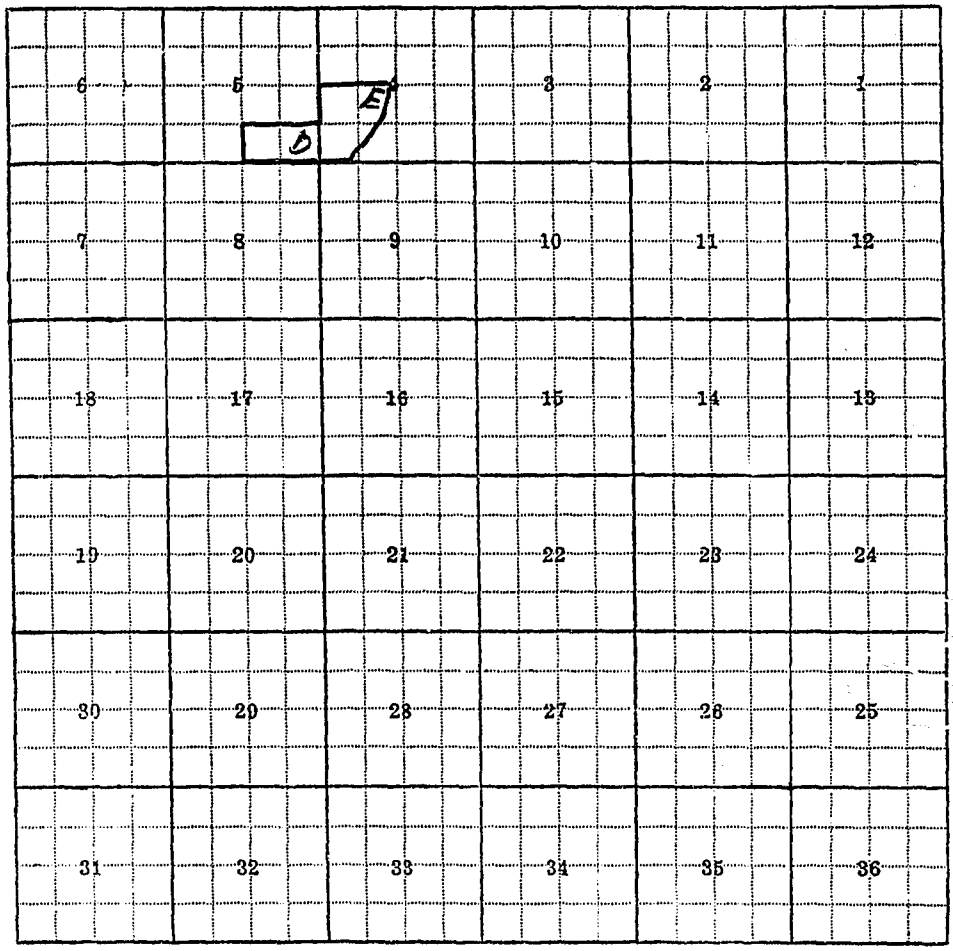
6
5
4
3
2
1
E
D
7
8
9
10
11
12
18
17
16
15
14
13
19
20
21
22
23
24
30
29
28
27
26
25
31
32
33
34
35
36

A=E, B=D

F-1-A

County Ravalli

**STATE OF MONTANA**
**STATE ENGINEERS OFFICE**
**Water Resources Survey**

T. 8N R. 20W. Plat No. 9

Farm Checked: Date 10-2-57

Photo No. 2P-43

By Bill Lambeth & Dave Pouliot

Legal Land Owner Earl & Raynoie Mendel Address Stevensville, Montana

Operator Same Address

Water is deliverd by:— 1. Private System; X 2. Ditch Company; 3. State Project; 4. Federal Project; 5. Irrigation District

If under Ditch Company, Irrigation District, or Government Project, state the number of shares or inches, acre feet, as the case may be in said system

| App. No. Decree No. | NAME OF APPROPRIATOR TO WHOM DECREED | NAME OF STREAM | Date App. Date Priority | Miner's Inches | In Use | NAME OF DITCH (Water Delivered By) | No. | R/F | P/G/S | Present Irr. Acres | Irrigable Acres |
|---|---|---|---|---|---|---|---|---|---|---|---|
| Use | | Bitterroot River | | | | Mendel-Rehorst-Johnson Ditch | 1 | R | | 55 | 0 |

NOTE: R—Denotes Regular Irrigation. F—Flood Irrigation. P—Water diverted by means of pumping. G—Water diverted by gravity. S—Stored Water.

Condition of System Good Topography River Bottom River Basin Columbia River, Bitterroot River

Adequate Supply: Yes x No Explain

Remarks

| Also in: Plat No. | Twp. | Rge. | Plat No. | Twp. | Rge. | Plat No. | Twp. | Rge. |
|---|---|---|---|---|---|---|---|---|
| Plat No. | Twp. | Rge. | Plat No. | Twp. | Rge. | Plat No. | Twp. | Rge. |

Information From:

Earl Mendel

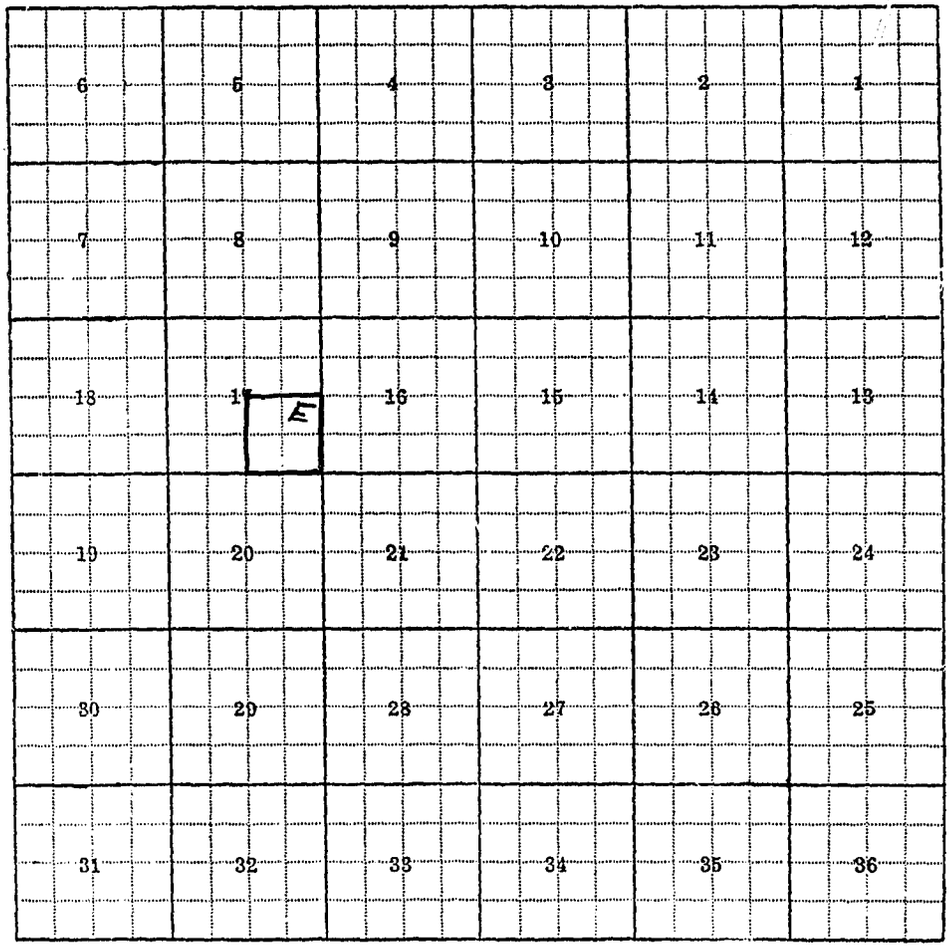
6
5
4
3
2
1
7
8
9
10
11
12
18
17
E
16
15
14
13
19
20
21
22
23
24
30
29
28
27
26
25
31
32
33
34
35
36

17-E

F-1-A

County Ravalli

STATE OF MONTANA
STATE ENGINEERS OFFICE
Water Resources Survey

T. 8N R. 20W Plat No. 0

Farm Checked: Date 9-4-57

Photo No. 2P-174, 2P-82

By Bill Lambeth & Dave Pouliot

Legal Land Owner David (Dave) & Margaret Metelman Address Stevensville, Montana

Operator Same Address

Water is deliverd by:— 1. Private System; x 2. Ditch Company; x 3. State Project; 4. Federal Project; 5. Irrigation District x

If under Ditch Company, Irrigation District, or Government Project, state the number of shares or inches, acre feet, as the case may be in said system

| App. No. Decree No. | NAME OF APPROPRIATOR TO WHOM DECREED | NAME OF STREAM | Date App. Date Priority | Miner's Inches | In Use | NAME OF DITCH (Water Delivered By) | No. | R/F | P/G/S | Present Irr. Acres | Irrigable Acres |
|---|---|---|---|---|---|---|---|---|---|---|---|
| See | | | | | | | | | | | |
| Dist. | | Rock Creek Lake Como | | | | B. R. I. D. | 5 | R | | 23.5 | 0 |
| D-204 | Supply Ditch Co. | Bitterroot River | 5-1-08 | 5000 | 400 | | | | | | |
| | | | | | shs. | Supply Ditch | 2 | R | | 50 | 0 |
| D-208 | Union Ditch Co. | Bitterroot River | 10-4-89 | 1860 | .75 | | | | | | |
| | | | | | shs. | Union Ditch | 1 | R | | 60 | 0 |
| D-443 | A. P. Williamson | So. Swamp Creek | 5-15-81 | 30 | No (Part) | | | | | | |
| A-1206 | E. C. Robinson | Willoughby Creek | 5-1-18 | 80 | No | | | | | | |

NOTE: R—Denotes Regular Irrigation. F—Flood Irrigation. P—Water diverted by means of pumping. G—Water diverted by gravity. S—Stored Water.

Condition of System Good Topography Valley River Basin Columbia River, Bitterroot River

Adequate Supply: Yes X No Explain

Remarks David Metelman is signed up for .75 shares under the Union Ditch Company. (Mutual)
David Metelman is signed up for 400 shares under the Supply Ditch Association. (Wood-Parkhurst Ditch)
David & Margaret Metelman is signed up for 23.5 acres under the Bitterroot Irrigation District.

Also in: Plat No. 3 Twp. 10N Rge. 19W | Plat No. Twp. Rge. | Plat No. Twp. Rge.
Plat No. Twp. Rge. | Plat No. Twp. Rge. | Plat No. Twp. Rge.

Information From:
Wm. Snyder

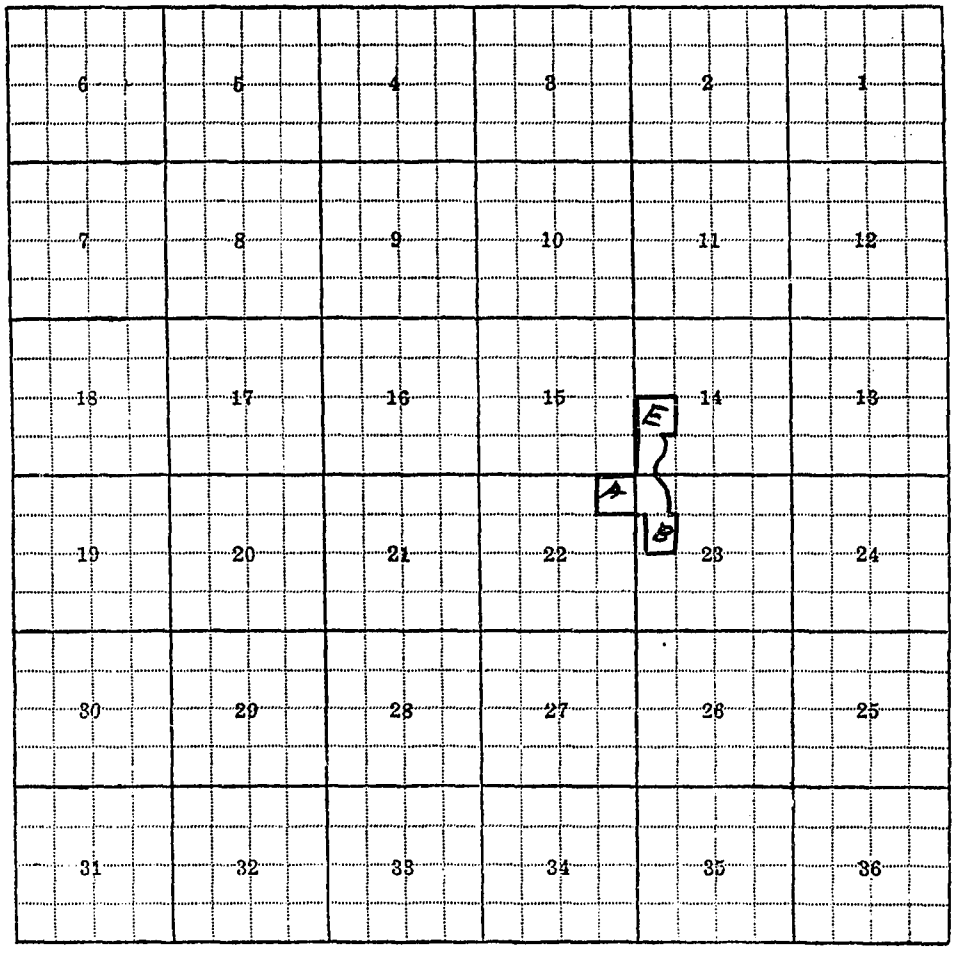
6
5
4
3
2
1
7
8
9
10
11
12
18
17
16
15
14
13
E
A
B
19
20
21
22
23
24
30
29
28
27
26
25
31
32
33
34
35
36

14-E, 22-A, 23-B

F-1-A

County Ravalli

**STATE OF MONTANA**
**STATE ENGINEERS OFFICE**
**Water Resources Survey**

T 8N R 20W Plat No. 9

Farm Checked: Date 10-18-57

Photo No. 2P-40

By Bill Lambeth & Dave Fouliot

Legal Land Owner Francis & Greeta Miller Address Victor, Montana

Operator Same Address

Water is deliverd by:— 1. Private System; x 2. Ditch Company; 3. State Project; 4. Federal Project; 5. Irrigation District

If under Ditch Company, Irrigation District, or Government Project, state the number of shares or inches, acre feet, as the case may be in said system

| App. No. Decree No. | NAME OF APPROPRIATOR TO WHOM DECREED | NAME OF STREAM | Date App. Date Priority | Miner's Inches | In Use | NAME OF DITCH (Water Delivered By) | No. | R/F | P/G/S | Present Irr. Acres | Irrigable Acres |
|---|---|---|---|---|---|---|---|---|---|---|---|
| *D-1024 | Harry D. & Kate H. | | | | | | | | | | |
| | Moore | Sweathouse Creek | 4-1-76 | 50 | 6 | | | | | | |
| | | | 4-1-77 | 25 | | Town Ditch(Sprinkler) | 1 | R | | 8 | 0 |

NOTE: R—Denotes Regular Irrigation. F—Flood Irrigation. P—Water diverted by means of pumping. G—Water diverted by gravity. S—Stored Water.

Condition of System Good Topography Valley River Basin Columbia River, Sweathouse Creek

Adequate Supply: Yes x No Explain

Remarks *D-1024 Deed records do not designate dates of the decreed right to Harry D. & Kate H. Moore as to present ownership.

| Also in: Plat No. Twp. Rge. | Plat No. Twp. Rge. | Plat No. Twp. Rge. |
|---|---|---|
| Plat No. Twp. Rge. | Plat No. Twp. Rge. | Plat No. Twp. Rge. |

Information From:
Francis Miller

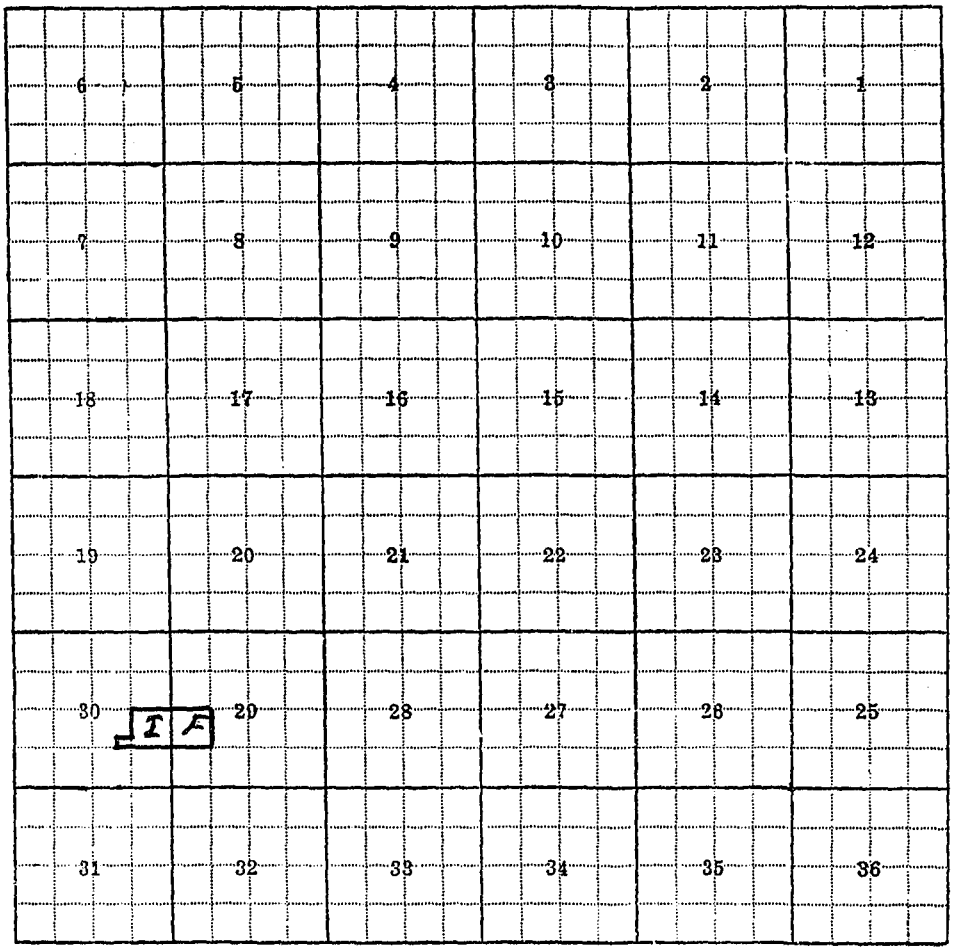
6
5
4
3
2
1
7
8
9
10
11
12
18
17
16
15
14
13
19
20
21
22
23
24
30
I
F
29
28
27
26
25
31
32
33
34
35
36

29-F, 30-I

F-1-A

County Ravalli

STATE OF MONTANA
STATE ENGINEERS OFFICE
Water Resources Survey

T. 8N R. 20W Plat No. 9

Farm Checked: Date 10-19-57

Photo No. 2P-43

By Bill Lambeth & Dave Pouliot

Legal Land Owner Harry & Grace Mittower Address Victor, Montana

Operator Same Address

Water is deliverd by:— 1. Private System; X 2. Ditch Company; X 3. State Project; 4. Federal Project; 5. Irrigation District

If under Ditch Company, Irrigation District, or Government Project, state the number of shares or inches, acre feet, as the case may be in said system

| App. No. Decree No. | NAME OF APPROPRIATOR TO WHOM DECREED | NAME OF STREAM | Date App. Date Priority | Miner's Inches | In Use | NAME OF DITCH (Water Delivered By) | No. | R/F | P/G/S | Present Irr. Acres | Irrigable Acres |
|---|---|---|---|---|---|---|---|---|---|---|---|
| D-121 | Theodore Rose | Big Creek | 6-1-83 | 75 | Yes | Sanders-Mittower-Nichols | 1 | R | | | |
| D-126 | Amanda Vert, Admx. | Big Creek | 2-1-87 | 150 | Yes | Sanders-Mittower-Nichols | 1 | R | | | |
| D-128 | M. H. Williams | Big Creek | 4-1-82 | 70 | ½ | | | | | | |
| | | | 4-15-86 | 150 | ½ | Sanders-Mittower-Nichols | 1 | R | | 235 | 0 |
| D-102 | Alexander Duffield | Big Creek | 4-1-90 | 150 | Yes | Sanders-Mittower-Nichols | 1 | R | | | |
| D-131 | Big Cr. Res. Assn. | Big Creek Lake | 8-21-05 | 2420 | 228.27 | | | | | | |
| | | | | a.f. | shs. | Sanders-Mittower-Nichols | 2 | R | | | |
| A-99 | Ben Cameron | Big Creek | 8-20-10 | 60 | No | | | | | | |

NOTE: R—Denotes Regular Irrigation. F—Flood Irrigation. P—Water diverted by means of pumping. G—Water diverted by gravity. S—Stored Water.

Condition of System Good Topography Valley River Basin Columbia River, Big Creek

Adequate Supply: Yes X No Explain

Remarks Harry Mittower is signed up for 228.27 shares under the Big Creek Lakes Reservoir Association.

| Also in: Plat No. | Twp. | Rge. | Plat No. | Twp. | Rge. | Plat No. | Twp. | Rge. |
|---|---|---|---|---|---|---|---|---|
| Plat No. | Twp. | Rge. | Plat No. | Twp. | Rge. | Plat No. | Twp. | Rge. |

Information From:

Harry Mittower

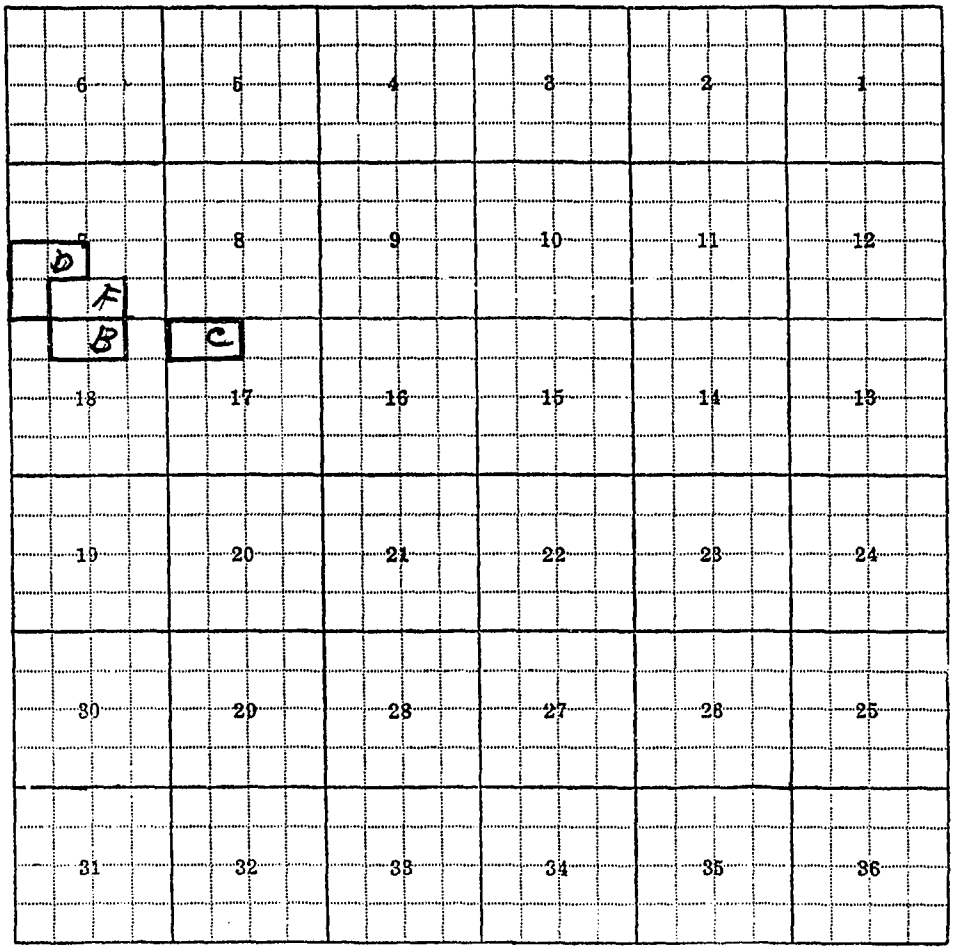


7-F, 17-C, 18-B
Grace Mittower - 7-D

F-1-A

County Ravalli

**STATE OF MONTANA**
**STATE ENGINEERS OFFICE**
**Water Resources Survey**

T 8N R 20W Plat No. 9

Farm Checked: Date 10-17-57

Photo No. 2P-40

By Bill Lambeth & Dave Pouliot

Legal Land Owner Monell H. Monson Address Victor, Montana

Operator Same Address

Water is deliverd by:— 1. Private System; X 2. Ditch Company; 3. State Project; 4. Federal Project; 5. Irrigation District

If under Ditch Company, Irrigation District, or Government Project, state the number of shares or inches, acre feet, as the case may be in said system

| App. No. Decree No. | NAME OF APPROPRIATOR TO WHOM DECREED | NAME OF STREAM | Date App. Date Priority | Miner's Inches | In Use | NAME OF DITCH (Water Delivered By) | No. | R/F | P/G/S | Present Irr. Acres | Irrigable Acres |
|---|---|---|---|---|---|---|---|---|---|---|---|
| *D-1024 | Harry D. & Kate H. | | | | | | | | | | |
| | Moore | Sweathouse Creek | 4-1-76 | 50 | 3 | | | | | | |
| | | | 4-1-77 | 05 | | Town Ditch | 1 | R | | 0 | 0 |

NOTE: R—Denotes Regular Irrigation. F—Flood Irrigation. P—Water diverted by means of pumping. G—Water diverted by gravity. S—Stored Water.

Condition of System Good Topography Valley River Basin Columbia River, Sweathouse Creek

Adequate Supply: Yes X No Explain

Remarks *D1024 Deed records do not designate dates of the decreed right to Harry D. & Kate H. Moore as to present ownership.

| Also in: Plat No. Twp. Rge. | Plat No. Twp. Rge. | Plat No. Twp. Rge. |
|---|---|---|
| Plat No. Twp. Rge. | Plat No. Twp. Rge. | Plat No. Twp. Rge. |

Information From:

Field Survey

| | | | | | |
|---|---|---|---|---|---|
| 6 | 5 | 4 | 3 | 2 | 1 |
| 7 | 8 | 9 | 10 | 11 | 12 |
| 18 | 17 | 16 | 15 | 14 | 13 |
| 19 | 20 | 21 | 22 | 23 | 24 |
| 30 | 29 | 28 | 27 | 26 | 25 |
| 31 | 32 | 33 | 34 | 35 | 36 |

30-AW

F-1-A

County Ravalli

STATE OF MONTANA
STATE ENGINEERS OFFICE
Water Resources Survey

T 8N R 20W Plat No 9

Farm Checked: Date 9-4-57

Photo No 2P-174, 3P-24

By Bill Lambeth & Dave Pouliot

Legal Land Owner * Marvin M. Murray Address Stevensville, Montana

Operator Same Address

Water is deliverd by:— 1. Private System; 2. Ditch Company; 3. State Project; 4. Federal Project; 5. Irrigation District X

If under Ditch Company, Irrigation District, or Government Project, state the number of shares or inches, acre feet, as the case may be in said system

| App. No. Decree No. | NAME OF APPROPRIATOR TO WHOM DECREED | NAME OF STREAM | Date App. Date Priority | Miner's Inches | In Use | NAME OF DITCH (Water Delivered By) | No. | R/F | P/G/S | Present Irr. Acres | Irrigable Acres |
|---|---|---|---|---|---|---|---|---|---|---|---|
| +See | | | | | | | | | | | |
| Dist. | | Rock Creek Lake Como | | | | B. R. I. D. | 5 | R | | 72.9 | 0 |

NOTE: R—Denotes Regular Irrigation. F—Flood Irrigation. P—Water diverted by means of pumping. G—Water diverted by gravity. S—Stored Water.

Condition of System Good Topography Bench River Basin Columbia River, Rock Creek Lake

Adequate Supply: Yes x No Explain Como

Remarks * Marvin M. Murray is signed up for 72.9 acres under the Bitterroot Irrigation District.

*Also in Home Acres #2

| | | |
|---|---|---|
| Also in: Plat No Twp Rge | Plat No Twp Rge | Plat No Twp Rge |
| Plat No Twp Rge | Plat No Twp Rge | Plat No Twp Rge |

Information From:

Wm. Snyder

| | | | | | |
|---|---|---|---|---|---|
| 6 | 6 | 4 | 3 | 2 | 1 |
| 7 | 8 | 9 | 10 | 11 | 12 |
| 18 | 17 | 16 | 15 | 14 | 13 |
| 19 | 20 | 21 | 22 | 23 | 24 |
| 30 | 29 | 28 | 27 | 26 | 25 |
| 31 | 32 | 33 | 34 | 35 | 36 |



13-D, 14-A

F-1-A

County Ravalli

STATE OF MONTANA
STATE ENGINEERS OFFICE
Water Resources Survey

T 8N R 20W Plat No 9

Farm Checked: Date 10-5-57

Photo No 2F-40

By Bill Lambeth & Dave Poulict

Legal Land Owner Mary Riddle Nelson Address

Operator W. Hayne Address Victor, Montana

Water is deliverd by:— 1. Private System; X 2. Ditch Company; 3. State Project; 4. Federal Project; 5. Irrigation District

If under Ditch Company, Irrigation District, or Government Project, state the number of shares or inches, acre feet, as the case may be in said system

| App. No. Decree No. | NAME OF APPROPRIATOR TO WHOM DECREED | NAME OF STREAM | Date App. Date Priority | Miner's Inches | In Use | NAME OF DITCH (Water Delivered By) | No. | R/F | G/S | Present Irr. Acres | Irrigable Acres |
|---|---|---|---|---|---|---|---|---|---|---|---|
| D-93 | Tillie L. Tilden | Bear Creek | 4-1-76 | 72 | Yes | | | | | | |
| | | | 12-2-09 | 80 | Yes | Tilden Ditch | 1 | R | | 30 | 0 |

NOTE: R—Denotes Regular Irrigation. F—Flood Irrigation. P—Water diverted by means of pumping. G—Water diverted by gravity. S—Stored Water.

Condition of System Good Topography Valley River Basin Columbia River, Bear Creek

Adequate Supply: Yes x No Explain

Remarks

| Also in: Plat No | Twp | Rge | Plat No | Twp | Rge | Plat No | Twp | Rge |
|---|---|---|---|---|---|---|---|---|
| Plat No | Twp | Rge | Plat No | Twp | Rge | Plat No | Twp | Rge |

Information From:

Cliff Sopez/L

| | | | | | |
|---|---|---|---|---|---|
| 6 | 5 | 4 | 3 | 2 | 1 |
| 7 | 8 | 9 | 10 | 11 | 12 |
| 18 | 17 | 16 | 15 | 14 | 13 |
| 19 | 20 | 21 | 22 | 23 | 24 |
| 30 | 29 | 28 | 27 | 26 | 25 |
| 31 | 32 | 33 | 34 | 35 | 36 |

ア

31-I

F-1-A

County Ravalli

**STATE OF MONTANA**
**STATE ENGINEERS OFFICE**
**Water Resources Survey**

T 8N R 20W Plat No. 0

Farm Checked: Date 9-17-57

Photo No. 2P-82, 2P-174,

By Bill Lambeth & Dave Pouliot

2P-43 & 44

Legal Land Owner Norris & Virginia Nichols Address Stevensville, Montana

Operator Address

Water is deliverd by:— 1. Private System; X 2. Ditch Company; X 3. State Project; 4. Federal Project; 5. Irrigation District

If under Ditch Company, Irrigation District, or Government Project, state the number of shares or inches, acre feet, as the case may be in said system

| App. No. Decree No. | NAME OF APPROPRIATOR TO WHOM DECREED | NAME OF STREAM | Date App. Date Priority | Miner's Inches | In Use | NAME OF DITCH (Water Delivered By) | No. | R/F | P/G/S | Present Irr. Acres | Irrigable Acres |
|---|---|---|---|---|---|---|---|---|---|---|---|
| +See Co. | | Bitterroot River | | | | Etna Ditch | 2 | R | | 170 | 0 |
| D-128 | M. H. Williams | Big Creek | 4-1-02 | 70 | 1/8 | | | | | | |
| | | | 4-15-86 | 150 | 1/2 | Sanders-Mittower-Nichols | 1 | R) | | 180 | 0 |
| D-131 | Big Cr. Res. Assn. | Big Creek Lake | 8-21-05 | 2420 | 233.23 | | | ) | | | |
| | | | | a.f. | shs. | Sanders-Mittower-Nichols | 2 | R) | | | |

NOTE: R—Denotes Regular Irrigation. F—Flood Irrigation. P—Water diverted by means of pumping. G—Water diverted by gravity. S—Stored Water.

Condition of System Good Topography River Basin Columbia River, Bitterroot River

Adequate Supply: Yes x No Explain Big Creek

Remarks + Norris Nichols is signed up for 1/2 shares under the Etna Ditch Company. (Mutual) (182.7")
Norris Nichols is signed up for 233.23 shares under the Big Creek Lakes Reservoir Association.

| Also in: Plat No. | Twp. | Rge. | Plat No. | Twp. | Rge. | Plat No. | Twp. | Rge. |
|---|---|---|---|---|---|---|---|---|
| Plat No. | Twp. | Rge. | Plat No. | Twp. | Rge. | Plat No. | Twp. | Rge. |

Information From:

Harry Mittower

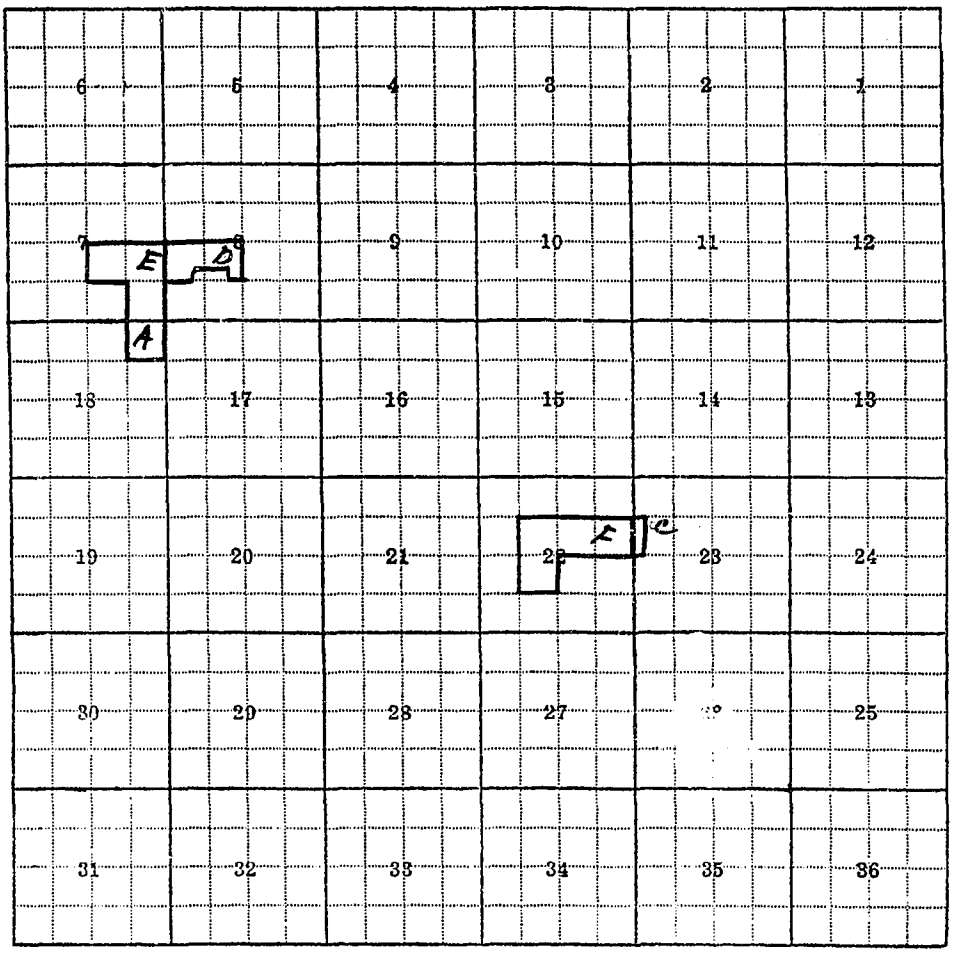


7-E, 8-D, 18-A, 22-F, 23-C

Virginia Nichols - 22-F, 23-C

F-1-A

County Ravalli

Farm Checked: Date 9-7-57

By Bill Lambeth & Dave Pouliot

**STATE OF MONTANA**
**STATE ENGINEERS OFFICE**
**Water Resources Survey**

T. 8N R. 20W Plat No. 9

Photo No. 2P-83

Legal Land Owner Edward O'Hare Address Stevensville, Montana Rt. #2

Operator Same Address

Water is deliverd by:— 1. Private System; 2. Ditch Company; X 3. State Project; 4. Federal Project; 5. Irrigation District

If under Ditch Company, Irrigation District, or Government Project, state the number of shares or inches, acre feet, as the case may be in said system

| App. No. Decree No. | NAME OF APPROPRIATOR TO WHOM DECREED | NAME OF STREAM | Date App. Date Priority | Miner's Inches | In Use | NAME OF DITCH (Water Delivered By) | No. | R/F | P/G/S | Present Irr. Acres | Irrigable Acres |
|---|---|---|---|---|---|---|---|---|---|---|---|
| +See Co. | | Bitterroot River | | | | Etna Ditch | 2 | R | | 152.7 | 0 |
| *See Assn. | | Bitterroot River | | | | Supply Ditch | 2 | R | | 7.3 | 0 |

NOTE: R—Denotes Regular Irrigation. F—Flood Irrigation. P—Water diverted by means of pumping. G—Water diverted by gravity. S—Stored Water.

Condition of System Good Topography Valley River Basin Columbia River, Bitterroot River

Adequate Supply: Yes x No Explain

Remarks +Ed. O'Hare is signed up for 1¼ shares under the Etna Ditch Company. (Mutual) (182.7")
*Ed. O'Hare is signed up for 38 shares under the Supply Ditch Association. (Wood-Parkhurst Ditch) (7.3")
(Supplemental from drain by sprinkler to 152.7 acres)

| Also in: | | | | | | | | |
|---|---|---|---|---|---|---|---|---|
| Plat No. 13 | Twp. 7N | Rge. 20W | Plat No. | Twp. | Rge. | Plat No. | Twp. | Rge. |
| Plat No. 14 | Twp. 7N | Rge. 19W | Plat No. | Twp. | Rge. | Plat No. | Twp. | Rge. |

Information From:
R. C. McElhaney

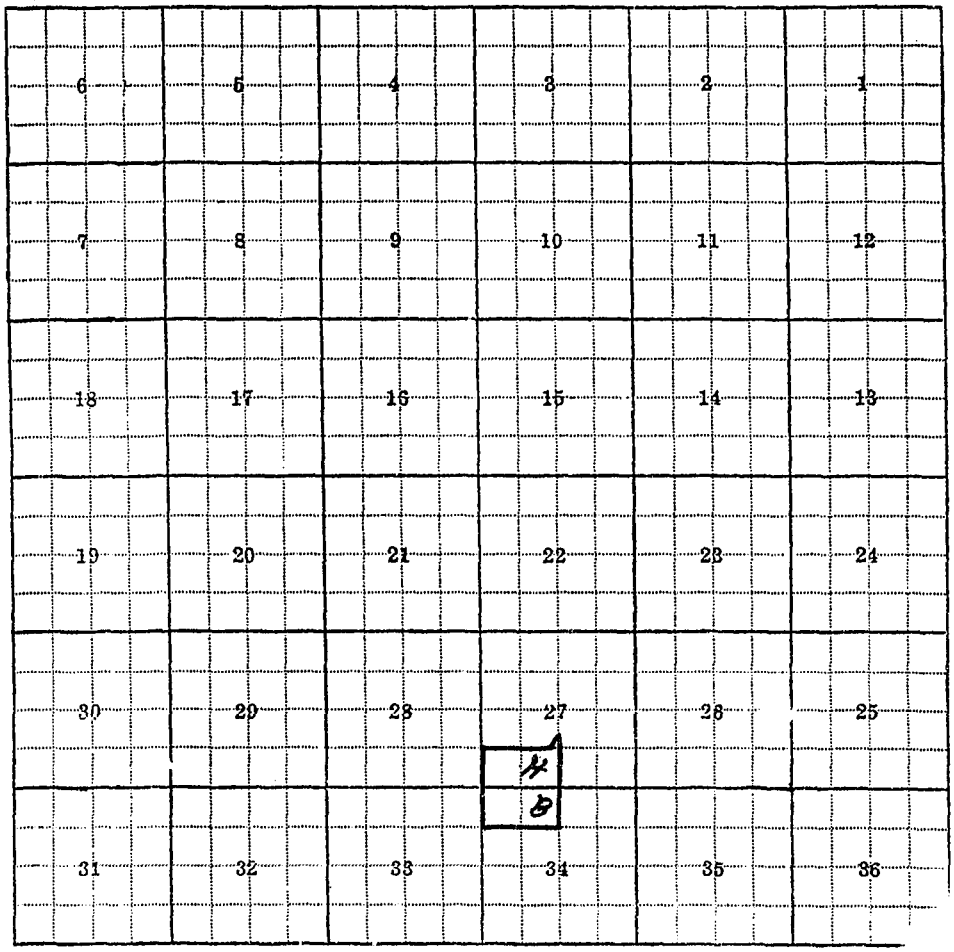
6
5
4
3
2
1
7
8
9
10
11
12
18
17
16
15
14
13
19
20
21
22
23
24
30
29
28
27
26
25
H
B
31
32
33
34
35
36

27-H, 34-B

F-1-A

County Ravalli

**STATE OF MONTANA**
**STATE ENGINEERS OFFICE**
**Water Resources Survey**

T 8N R 20W Plat No 9

Farm Checked: Date 10-16-57

Photo No 2P-40

By Bill Lambeth & Dave Pauliot

Legal Land Owner Ray & Blanche Palmer Address Victor, Montana

Operator Same Address

Water is deliverd by:— 1. Private System; X 2. Ditch Company; 3. State Project; 4. Federal Project; 5. Irrigation District

If under Ditch Company, Irrigation District, or Government Project, state the number of shares or inches, acre feet, as the case may be in said system

| App. No. Decree No. | NAME OF APPROPRIATOR TO WHOM DECREED | NAME OF STREAM | Date App. Date Priority | Miner's Inches | In Use | NAME OF DITCH (Water Delivered By) | No. | R/F | P/G/S | Present Irr. Acres | Irrigable Acres |
|---|---|---|---|---|---|---|---|---|---|---|---|
| D-1006 | William Cosman | Sweathouse Creek | 6-1-87 | 30 | Yes | Palmer, Weifrich Ditch | 1 | R) | | 20 | 0 |
| *D-1024 | Harry D. & Kate H. | | | | | | | ) | | | |
| | Moore | Sweathouse Creek | 4-1-76 | 50 | ? | | | ) | | | |
| | | | 4-1-77 | 25 | | Hanson, Varner, Curry | 1 | R) | | | |

NOTE: R—Denotes Regular Irrigation. F—Flood Irrigation. P—Water diverted by means of pumping. G—Water diverted by gravity. S—Stored Water.

Condition of System Good Topography Valley River Basin Columbia River, Sweathouse Creek

Adequate Supply: Yes X No Explain

Remarks *D-1024 Deed records do not designate dates of the decreed right to Harry D. & Kate H. Moore as to present ownership.

| Also in: | Plat No. | Twp. | Rge. | Plat No. | Twp. | Rge. | Plat No. | Twp. | Rge. |
|---|---|---|---|---|---|---|---|---|---|
| | Plat No. | Twp. | Rge. | Plat No. | Twp. | Rge. | Plat No. | Twp. | Rge. |

Information From:

Field Survey

| | | | | | |
|---|---|---|---|---|---|
| 6 | 5 | 4 | 3 | 2 | 1 |
| 7 | 8 | 9 | 10 | 11 | 12 |
| 18 | 17 | 16 | 15 | 14 | 13 |
| 19 | 20 | 21 | 22 | 23 | 24 |
| 30 | 29 | 28 | 27 | 26 | 25 |
| 31 | 32 | 33 | 34 | 35 | 36 |



10-6

F-1-A

County Ravalli

STATE OF MONTANA
STATE ENGINEERS OFFICE
Water Resources Survey

T 8N R 20W Plat No. 9

Farm Checked: Date 10-18-57

Photo No. 2P-43

By Bill Lambeth & Dave Pouliot

Legal Land Owner Clarence T. Parkhill Address Victor, Montana

Operator Same Address

Water is deliverd by:— 1. Private System; X 2. Ditch Company; 3. State Project; 4. Federal Project; 5. Irrigation District

If under Ditch Company, Irrigation District, or Government Project, state the number of shares or inches, acre feet, as the case may be in said system

| App. No. Decree No. | NAME OF APPROPRIATOR TO WHOM DECREED | NAME OF STREAM | Date App. Date Priority | Miner's Inches | In Use | NAME OF DITCH (Water Delivered By) | No. | R/F | P/G/S | Present Irr. Acres | Irrigable Acres |
|---|---|---|---|---|---|---|---|---|---|---|---|
| D-120 | W. H. Riley | Big Creek | 6-1-82 | 150 | Yes | Parkhill Ditch | 1 | R) | | | |
| D-121 | Big Cr. Res. Assn. | Big Creek Lake | 8-21-05 | 2420 | 108.23 | | | ) | | | |
| | | | | a.f. | shs. | Parkhill Ditch | 1 | R) | | 121 | 0 |
| A-1464 | Wilbur T. Robinson | Sloughs & Swamps | 12-21-55 | 200 | Yes | Parkhill Ditch | 1 | R) | | | |

NOTE: R—Denotes Regular Irrigation. F—Flood Irrigation. P—Water diverted by means of pumping. G—Water diverted by gravity. S—Stored Water.

Condition of System Good Topography Valley River Basin Columbia River, Big Creek

Adequate Supply: Yes x No Explain

Remarks Clarence Parkhill is signed up for 108.23 shares under the Big Creek Lakes Reservoir Association.

| Also in: Plat No. Twp. Rge. | Plat No. Twp. Rge. | Plat No. Twp. Rge. |
|---|---|---|
| Plat No. Twp. Rge. | Plat No. Twp. Rge. | Plat No. Twp. Rge. |

Information From:

Field Survey

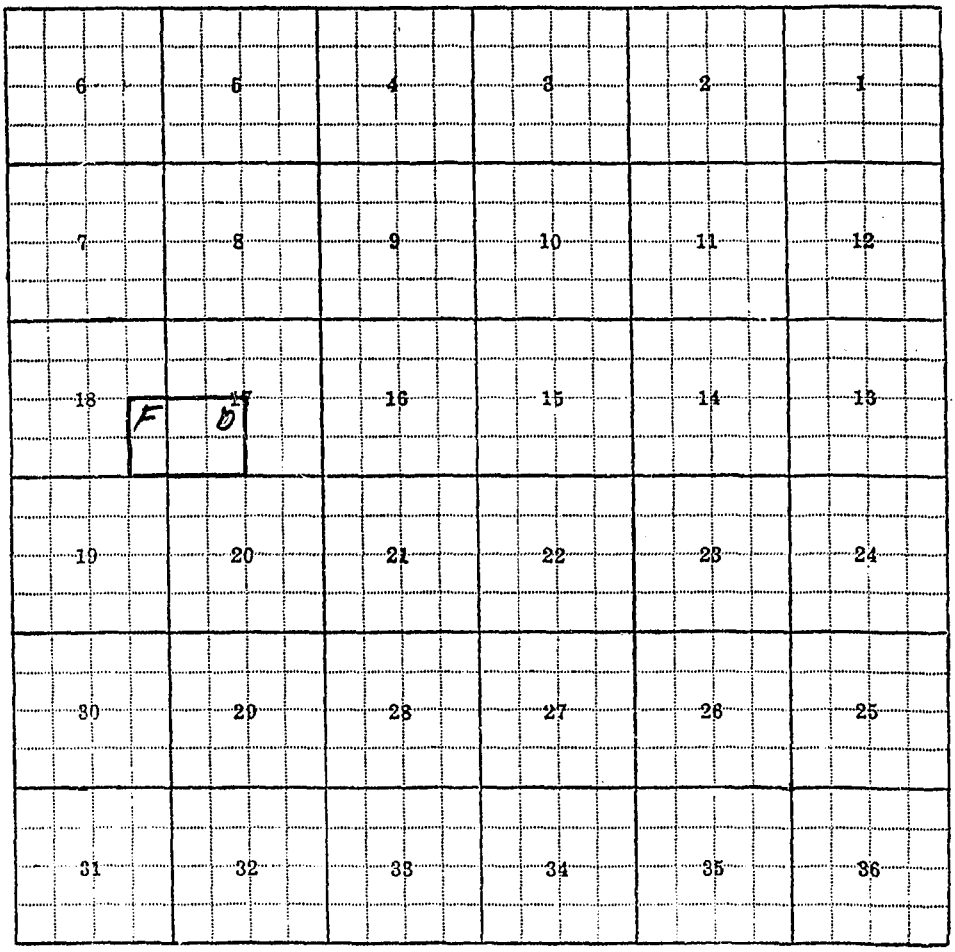
6
5
4
3
2
1
7
8
9
10
11
12
18
F
17
16
15
14
13
19
20
21
22
23
24
30
29
28
27
26
25
31
32
33
34
35
36

17-D, 18-F

F-1-A

County Ravalli

Farm Checked: Date 10-7-57

By Vaughn Chadbourne

**STATE OF MONTANA**
**STATE ENGINEERS OFFICE**
**Water Resources Survey**

T. 8N R. 20W Plat No. 9

Photo No. 2P-44

Legal Land Owner Harold & Bonita Patton Address

Operator Harold B. Prescott Address Victor, Montana

Water is deliverd by:— 1. Private System; X 2. Ditch Company; 3. State Project; 4. Federal Project; 5. Irrigation District

If under Ditch Company, Irrigation District, or Government Project, state the number of shares or inches, acre feet, as the case may be in said system

| App. No. Decree No. | NAME OF APPROPRIATOR TO WHOM DECREED | NAME OF STREAM | Date App. Date Priority | Miner's Inches | In Use | NAME OF DITCH (Water Delivered By) | No. | R/F | P/G/S | Present Irr. Acres | Irrigable Acres |
|---|---|---|---|---|---|---|---|---|---|---|---|
| D-111* | Louis Lacoursier | Big Creek | 5-1-71 | 140 | Yes | Cole Ditch | 1 | R) | | 80 | 0 |
| D-131 | Big Cr. Res. Assn. | Big Creek Lake | 8-21-05 | 2420 a.f. | 24.63 shs. | Cole Ditch | 1 | F) | | | |

NOTE: R—Denotes Regular Irrigation. F—Flood Irrigation. P—Water diverted by means of pumping. G—Water diverted by gravity. S—Stored Water.

Condition of System Good Topography 2nd Bench River Basin Columbia River, Big Creek

Adequate Supply: Yes X No Explain

Remarks Harold B. Prescott is signed up for 24.63 shares under the Big Creek Lakes Reservoir Association.

* D-120 is based upon 70" of 140" of D-111 carried in the ditch decree of the Cole Ditch. D-111 using part of this water in Cole Ditch in T. 8N - R. 21W

| Also in: | Plat No. 8 | Twp. 8N | Rge. 21W | Plat No. | Twp. | Rge. | Plat No. | Twp. | Rge. |
|---|---|---|---|---|---|---|---|---|---|
| | Plat No. | Twp. | Rge. | Plat No. | Twp. | Rge. | Plat No. | Twp. | Rge. |

Information From:
Harold B. Prescott

| | | | | | |
|---|---|---|---|---|---|
| 6 | 5 | 4 | 3 | 2 | 1 |
| e 7 | 8 | 9 | 10 | 11 | 12 |
| 18 | 17 | 16 | 15 | 14 | 13 |
| 19 | 20 | 21 | 22 | 23 | 24 |
| 30 | 29 | 28 | 27 | 26 | 25 |
| 31 | 32 | 33 | 34 | 35 | 36 |

F-1-A

County Ravalli

Farm Checked: Date 9-25-57

By Bill Lambeth & Dave Pouliot

**STATE OF MONTANA**
**STATE ENGINEERS OFFICE**
**Water Resources Survey**

T 8N R 20W Plat No 9

Photo No 2P-176

Legal Land Owner Myrtle Pope Potter Address Stevensville, Montana

Operator Marvin Murray Address Stevensville, Montana

Water is deliverd by:— 1. Private System; 2. Ditch Company; 3. State Project; 4. Federal Project; 5. Irrigation District X

If under Ditch Company, Irrigation District, or Government Project, state the number of shares or inches, acre feet, as the case may be in said system

| App. No. Decree No. | NAME OF APPROPRIATOR TO WHOM DECREED | NAME OF STREAM | Date App. Date Priority | Miner's Inches | In Use | NAME OF DITCH (Water Delivered By) | No. | R/F | P/G/S | Present Irr. Acres | Irrigable Acres |
|---|---|---|---|---|---|---|---|---|---|---|---|
| *See | | | | | | | | | | | |
| Dist. | | Rock Creek Como Lake | | | | B. R. I. D. | 5 | R | | 2.5 | 0 |

NOTE: R—Denotes Regular Irrigation. F—Flood Irrigation. P—Water diverted by means of pumping. G—Water diverted by gravity. S—Stored Water.

Condition of System Good Topography Bench River Basin Columbia River, Rock Creek Lake

Adequate Supply: Yes x No Explain Como

Remarks *Myrtle Pope Potter is signed up for 2.5 acres under the Bitterroot Irrigation District.
Also in Sunset Orchards #1
Also in Mays Addition to Stevensville.

| Also in: | | | | | | | | |
|---|---|---|---|---|---|---|---|---|
| Plat No. 5 | Twp. 8N | Rge. 20W | Plat No. | Twp. | Rge. | Plat No. | Twp. | Rge. |
| Plat No. 10 | Twp. 8N | Rge. 19W | Plat No. | Twp. | Rge. | Plat No. | Twp. | Rge. |

Information From:
Wm. Snyder

| | | | | | |
|---|---|---|---|---|---|
| 6 | 5 | 4 | 3 | 2 | 1 |
| 7 | 8 | 9 | 10 | 11 | 12 |
| 18 | 17 | 16 | 15 | 14 | 13 |
| 19 | 20 | 21 | 22 | 23 | 24 |
| 30 | 29 | 28 | 27 | 26 | 25 |
| 31 | 32 | 33 | 34 | 35 | 36 |



12-B

F-1-A

County Davalli

Farm Checked: Date 8-21-57

By Bill Lambeth & Dave Pouliot

**STATE OF MONTANA**
**STATE ENGINEERS OFFICE**
**Water Resources Survey**

T. 8N R. 20W Plat No. 9

Photo No. 3P-22

Legal Land Owner # C. O. & Mary Rasmussen Address Stevensville, Montana

Operator ..... Address .....

Water is delivered by:— 1. Private System; 2. Ditch Company; 3. State Project; 4. Federal Project; 5. Irrigation District 4

*If under Ditch Company, Irrigation District, or Government Project, state the number of shares or inches, acre feet, as the case may be in said system .....*

| App. No. Decree No. | NAME OF APPROPRIATOR TO WHOM DECREED | NAME OF STREAM | Date App. Date Priority | Miner's Inches | In Use | NAME OF DITCH (Water Delivered By) | No. | R/F | P/G/S | Present Irr. Acres | Irrigable Acres |
|---|---|---|---|---|---|---|---|---|---|---|---|
| *See | | | | | | | | | | | |
| Dist. | | Burnt Fork Creek | | | | Sunset (Baker) | 5 | R | | 20 | 0 |

NOTE: R—Denotes Regular Irrigation. F—Flood Irrigation. P—Water diverted by means of pumping. G—Water diverted by gravity. S—Stored Water.

Condition of System Good Topography Bench River Basin Columbia River, Burnt Fork Creek

Adequate Supply: Yes x No Explain .....

Remarks *Carl & Mary Rassmussen is signed up for 56 acres in the Sunset Irrigation District.

# C. is Carl Rassmussen and the O. is Otto Rassmussen.

| Also in: Plat No. 10 Twp. 8N Rge. 20W | Plat No. ..... Twp. ..... Rge. ..... | Plat No. ..... Twp. ..... Rge. ..... |
|---|---|---|
| Plat No. ..... Twp. ..... Rge. ..... | Plat No. ..... Twp. ..... Rge. ..... | Plat No. ..... Twp. ..... Rge. ..... |

Information From:

Ed. Sims


6
5
4
3
2
1
F
F
7
8
9
10
11
12
18
17
16
15
14
13
19
20
21
22
23
24
30
29
28
27
26
25
31
32
33
34
35
36

1-F

F-1-A

County Ravalli

STATE OF MONTANA
STATE ENGINEERS OFFICE
Water Resources Survey

T 8N R 20W Plat No. 9

Farm Checked: Date 10-2-57

Photo No. 2P-79

By Bill Lambeth & Dave Pouliot

Legal Land Owner Anna (Mrs. Ed) Rehberg & Mabel Sutherlin Address Stevensville, Montana

Operator Same Address

Water is deliverd by:— 1. Private System; 2. Ditch Company; X 3. State Project; 4. Federal Project; 5. Irrigation District

If under Ditch Company, Irrigation District, or Government Project, state the number of shares or inches, acre feet, as the case may be in said system

| App. No. Decree No. | NAME OF APPROPRIATOR TO WHOM DECREED | NAME OF STREAM | Date App. Date Priority | Miner's Inches | In Use | NAME OF DITCH (Water Delivered By) | No. | R/F | P/G/S | Present Irr. Acres | Irrigable Acres |
|---|---|---|---|---|---|---|---|---|---|---|---|
| D-208 | Union Ditch Co. | Bitterroot River | 4-10-89 | 1860 | .08333 | | | | | | |
| | | | | | shs. | Union Ditch | 2 | R | | 8 | 0 |
| D-204 | Supply Ditch Co. | Bitterroot River | 5-1-98 | 5000 | 192 | | | | | | |
| | | | | | shs. | Supply Ditch | 2 | R | | 22 | 0 |

NOTE: R—Denotes Regular Irrigation. F—Flood Irrigation. P—Water diverted by means of pumping. G—Water diverted by gravity. S—Stored Water.

Condition of System Good Topography Valley River Basin Columbia River, Bitterroot River

Adequate Supply: Yes X No Explain

Remarks Anna Rehberg is signed up for .08333 shares under the Union Ditch Company. (Mutual)
Anna Rehberg is signed up for 192 shares under the Supply Ditch Association. (Wood-Parkhurst Ditch)

| Also in: Plat No. Twp. Rge. | Plat No. Twp. Rge. | Plat No. Twp. Rge. |
|---|---|---|
| Plat No. Twp. Rge. | Plat No. Twp. Rge. | Plat No. Twp. Rge. |

Information From:
Field Survey

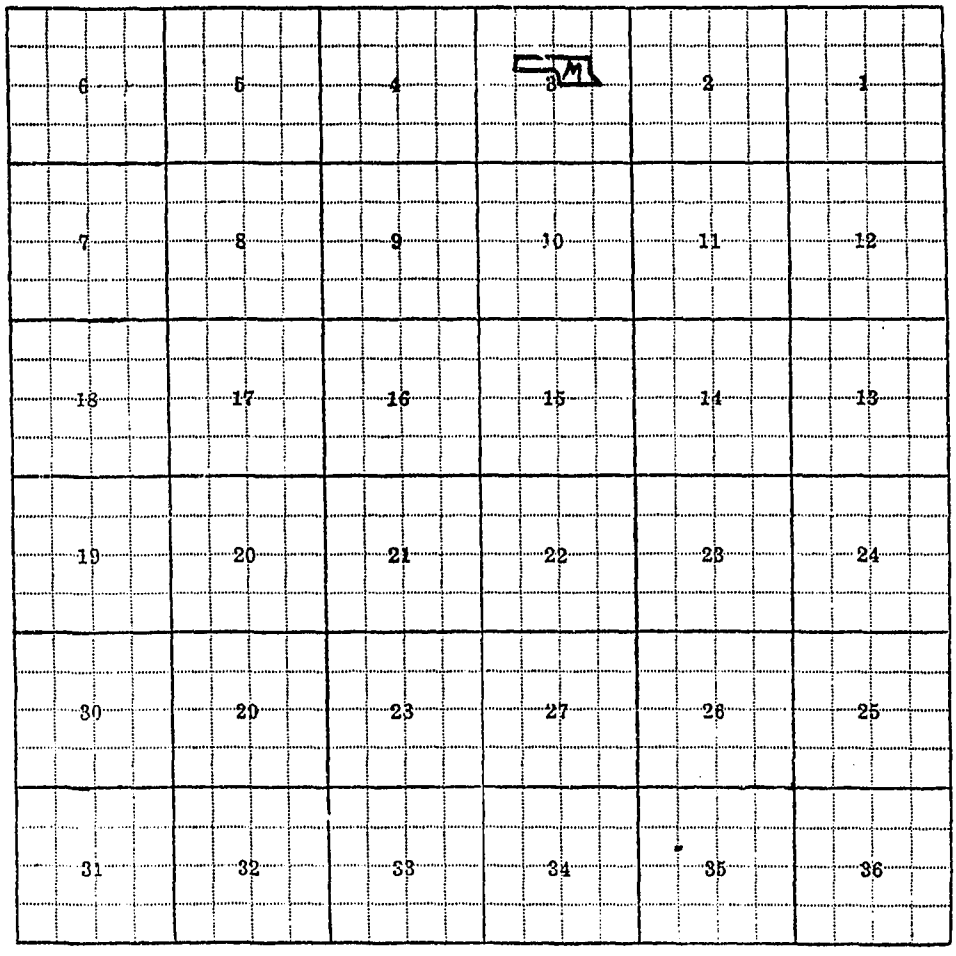
6
5
4
3
2
1
7
8
9
10
11
12
18
17
16
15
14
13
19
20
21
22
23
24
30
29
28
27
26
25
31
32
33
34
35
36

3-M

F-1-A

County Ravalli

**STATE OF MONTANA**
**STATE ENGINEERS OFFICE**
**Water Resources Survey**

T. 8N R. 20W Plat No. 9

Farm Checked: Date 10-2-57

Photo No. 2P-42 (Sec. 20)
2P-81 (Sec. 16)
2P-80 (Sec. 9)

By Bill Lambeth & Dave Pouliot

Legal Land Owner George Rehorst Address Stevensville, Montana

Operator Same Address

Water is deliverd by:— 1. Private System; X 2. Ditch Company; 3. State Project; 4. Federal Project; 5. Irrigation District

If under Ditch Company, Irrigation District, or Government Project, state the number of shares or inches, acre feet, as the case may be in said system

| App. No. Decree No. | NAME OF APPROPRIATOR TO WHOM DECREED | NAME OF STREAM | Date App. Date Priority | Miner's Inches | In Use | NAME OF DITCH (Water Delivered By) | No. | R/F | P/G/S | Present Irr. Acres | Irrigable Acres |
|---|---|---|---|---|---|---|---|---|---|---|---|
| Use | | Bitterroot River | | | | Mendel-Rehorst-Johnson | 1 | R | | 0 | 40 |

NOTE: R—Denotes Regular Irrigation. F—Flood Irrigation. P—Water diverted by means of pumping. G—Water diverted by gravity. S—Stored Water.

Condition of System Good Topography River Bottom River Basin Columbia River, Bitterroot River
Adequate Supply: Yes X No Explain
Remarks

| Also in: Plat No. Twp. Rge. | Plat No. Twp. Rge. | Plat No. Twp. Rge. |
|---|---|---|
| Plat No. Twp. Rge. | Plat No. Twp. Rge. | Plat No. Twp. Rge. |

Information From:
Earl Mendel

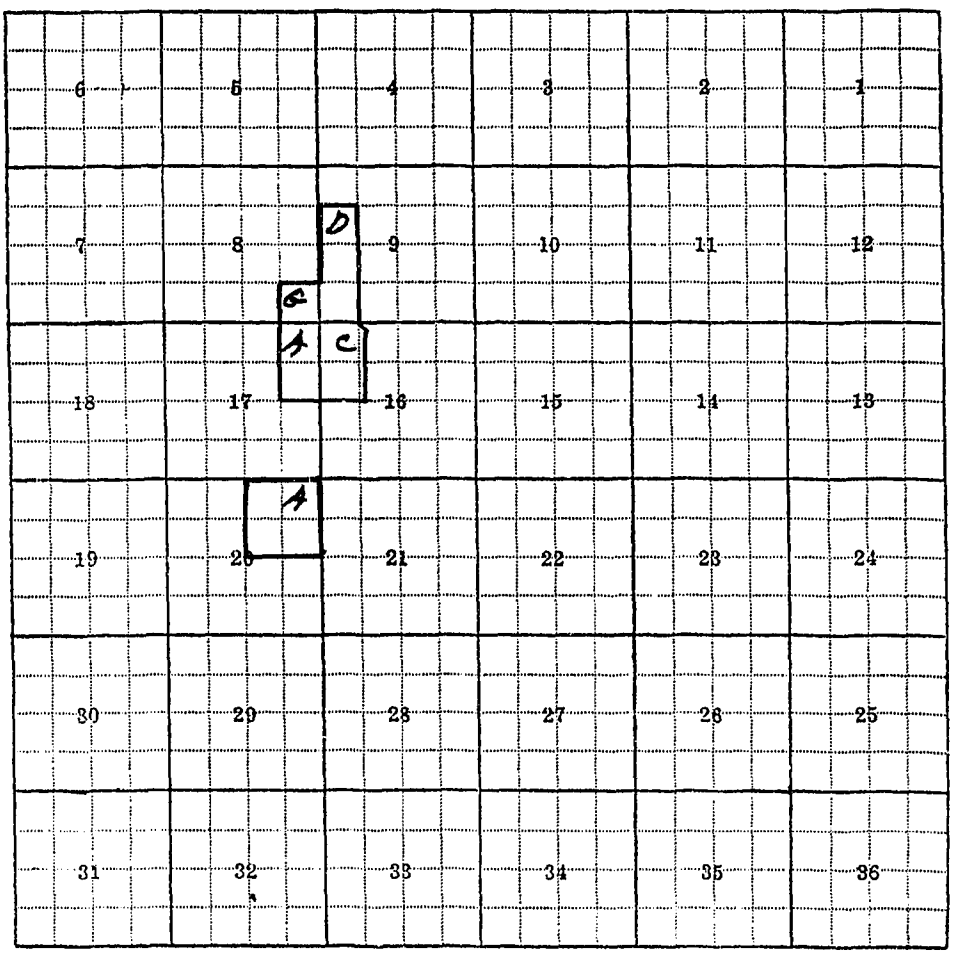


8-G, 9-D, 16-C, 17-A, 20-A

F-1-A

County Ravalli

T 8N R 20W Plat No. 2

Farm Checked: Date 8-27-57

Photo No. 2P-173; 2P-82; 2P-174

By Bill Lambeth & Dave Boulliot.

**STATE OF MONTANA**
**STATE ENGINEERS OFFICE**
**Water Resources Survey**

Legal Land Owner Mabel G. Reinecke Address

Operator Art Shaggs - Buying Address Stevensville, Montana

Water is deliverd by:— 1. Private System; 2. Ditch Company; x 3. State Project; 4. Federal Project; 5. Irrigation District x

If under Ditch Company, Irrigation District, or Government Project, state the number of shares or inches, acre feet, as the case may be in said system

| App. No. Decree No. | NAME OF APPROPRIATOR TO WHOM DECREED | NAME OF STREAM | Date App. Date Priority | Miner's Inches | In Use | NAME OF DITCH (Water Delivered By) | No. | R/F | P/G/S | Present Irr. Acres | Irrigable Acres |
|---|---|---|---|---|---|---|---|---|---|---|---|
| *See | | | | | | | | | | | |
| Dist. | | Rock Creek Lake Cons | | | | R. R. I. D. | 5 | R | | 47 | 0 |
| D-204 | Supply Ditch Co. | Bitterroot River | 5-1-08 | 5000 | 382 | | | | | | |
| | | | | | shs. | Supply Ditch | 2 | R | | 45 | 0 |
| A-1028 | H. O. Shields | Spring Creek | 8-83 | 200 | NO part | | | | | | |

NOTE: R—Denotes Regular Irrigation. F—Flood Irrigation. P—Water diverted by means of pumping. G—Water diverted by gravity. S—Stored Water.

Condition of System Topography River Basin

Adequate Supply: Yes No Explain

Remarks Mabel Reinecke is signed up for 382 shares under the Supply Ditch Association. (Wood-Parkhurst Ditch)
* Mabel Reinecke et al is signed up for 47 acres under the Bitterroot Irrigation District.

| | | |
|---|---|---|
| Also in: Plat No. Twp. Rge. | Plat No. Twp. Rge. | Plat No. Twp. Rge. |
| Plat No. Twp. Rge. | Plat No. Twp. Rge. | Plat No. Twp. Rge. |

Information From:
Wm. Snyder

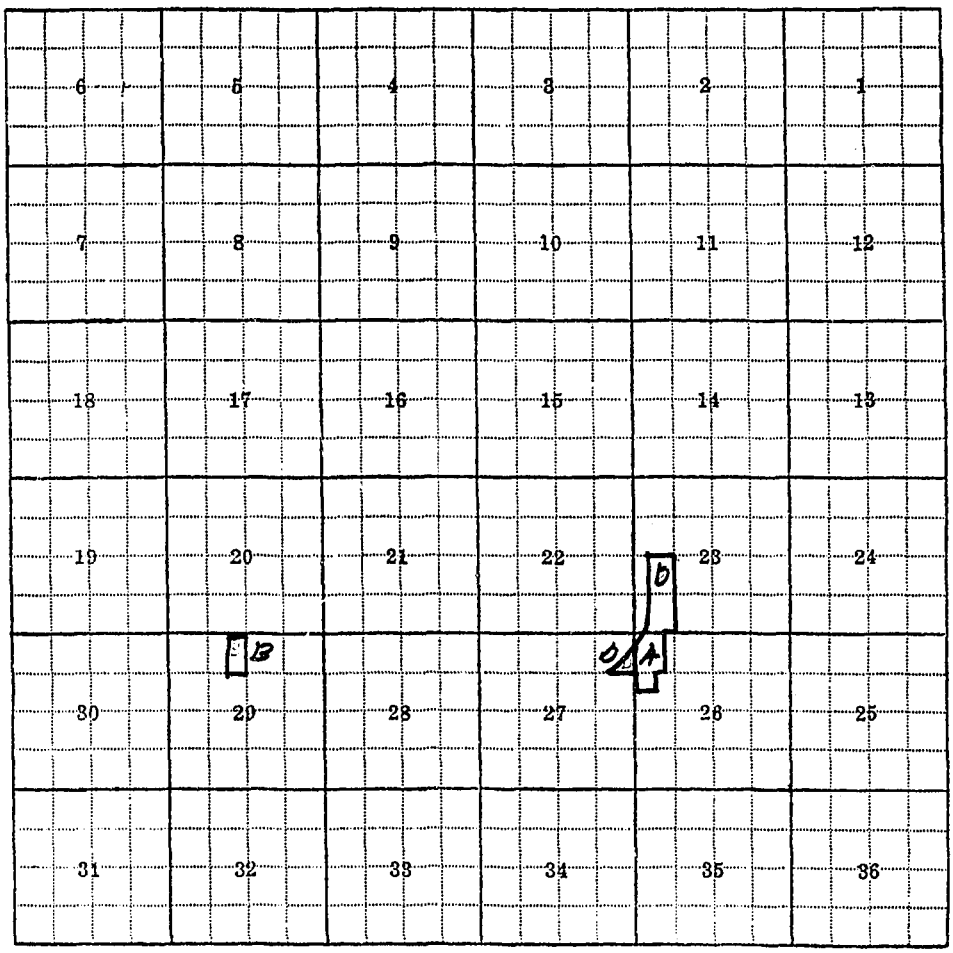


23-D, 26-A, 27-D, 29-B

F-1-A

County Ravalli

Farm Checked: Date 9-25-57

By Bill Lambeth & Dave Pouliot

**STATE OF MONTANA**

**STATE ENGINEERS OFFICE**

**Water Resources Survey**

T. 8N. R. 20W. Plat No. 9

Photo No. 2P-83

Legal Land Owner Chris Reisinger Address Stevensville, Montana

Operator Rupert Kester - Operating Address

Water is deliverd by:— 1. Private System; X 2. Ditch Company; 3. State Project; 4. Federal Project; 5. Irrigation District

If under Ditch Company, Irrigation District, or Government Project, state the number of shares or inches, acre feet, as the case may be in said system

| App. No. Decree No. | NAME OF APPROPRIATOR TO WHOM DECREED | NAME OF STREAM | Date App. Date Priority | Miner's Inches | In Use | NAME OF DITCH (Water Delivered By) | No. | R/F | P/G/S | Present Irr. Acres | Irrigable Acres |
|---|---|---|---|---|---|---|---|---|---|---|---|
| | | | | | | | | | | | |
| | | | | | | | | | | | |
| | | | | | | | | | | | |
| | | | | | | | | | | | |
| | | | | | | | | | | | |
| | | | | | | | | | | | |
| | | | | | | | | | | | |
| | | | | | | | | | | | |
| | | | | | | | | | | | |
| | | | | | | | | | | | |
| | | | | | | | | | | | |
| | | | | | | | | | | | |
| | | | | | | | | | | | |
| | | | | | | | | | | | |

NOTE: R—Denotes Regular Irrigation. F—Flood Irrigation. P—Water diverted by means of pumping. G—Water diverted by gravity. S—Stored Water.

Condition of System Good Topography Bench River Basin

Adequate Supply: Yes X No Explain

Remarks Rupert Kester uses excess water from his own to put on this piece of ground

| Also in: Plat No. Twp. Rge. | Plat No. Twp. Rge. | Plat No. Twp. Rge. |
|---|---|---|
| Plat No. Twp. Rge. | Plat No. Twp. Rge. | Plat No. Twp. Rge. |

Information From:

Field Survey

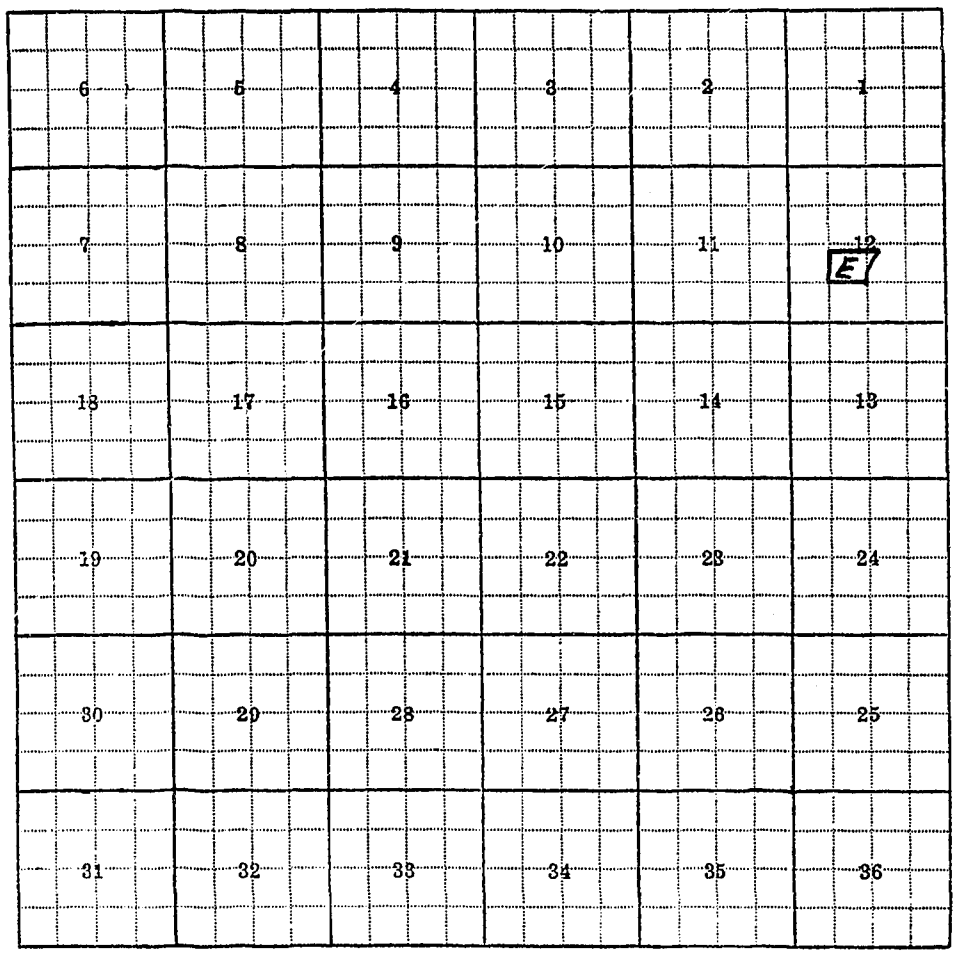
6
5
4
3
2
1
7
8
9
10
11
12
E
18
17
16
15
14
13
19
20
21
22
23
24
30
29
28
27
26
25
31
32
33
34
35
36

12-E

F-1-A

County Ravalli

STATE OF MONTANA
STATE ENGINEERS OFFICE
Water Resources Survey

T 8N R 20W Plat No. 9

Farm Checked: Date 9-22-57

Photo No. 2P-79

By Bill Lambeth & Dave Pouliot

Legal Land Owner E. K. & Juanita Ricks Address Stevensville, Montana

Operator Same Address

Water is deliverd by:— 1. Private System; 2. Ditch Company; X 3. State Project; 4. Federal Project; 5. Irrigation District

If under Ditch Company, Irrigation District, or Government Project, state the number of shares or inches, acre feet, as the case may be in said system

| App. No. Decree No. | NAME OF APPROPRIATOR TO WHOM DECREED | NAME OF STREAM | Date App. Date Priority | Miner's Inches | In Use | NAME OF DITCH (Water Delivered By) | No. | R/F | P/G/S | Present Irr. Acres | Irrigable Acres |
|---|---|---|---|---|---|---|---|---|---|---|---|
| * See Assn. | | Bitterroot River | | | | Supply Ditch | 2 | R | | 10 | 0 |

NOTE: R—Denotes Regular Irrigation. F—Flood Irrigation. P—Water diverted by means of pumping. G—Water diverted by gravity. S—Stored Water.

Condition of System Good Topography Valley River Basin Columbia River, Bitterroot River

Adequate Supply: Yes x No Explain

Remarks * E. K. Ricks is signed up for 465 shares under the Supply Ditch Association. (Wood-Parkhurst Ditch)
Also in Nicols Addition #2

| Also in: | | | | | | | | | |
|---|---|---|---|---|---|---|---|---|---|
| Plat No. 1 | Twp. 7N | Rge. 20W | Plat No. | Twp. | Rge. | Plat No. | Twp. | Rge. |
| Plat No. 15 | Twp. 6N | Rge. 21W | Plat No. | Twp. | Rge. | Plat No. | Twp. | Rge. |

Information From:
E. K. Ricks


E
6
5
4
3
2
1
7
8
9
10
11
12
18
17
16
15
14
13
19
20
21
22
23
24
30
29
28
27
26
25
31
32
33
34
35
36

3-E

F-1-A

County Ravalli

STATE OF MONTANA
STATE ENGINEERS OFFICE
Water Resources Survey

T. 3N R. 20W Plat No. 9

Farm Checked: Date 9-7-57

Photo No. 2P-83

By Bill Lambeth & Dave Pouliot

Legal Land Owner John Rieker Address Corvallis, Montana

Operator Same Address

Water is deliverd by:— 1. Private System; X 2. Ditch Company; 3. State Project; 4. Federal Project; 5. Irrigation District

If under Ditch Company, Irrigation District, or Government Project, state the number of shares or inches, acre feet, as the case may be in said system

| App. No. Decree No. | NAME OF APPROPRIATOR TO WHOM DECREED | NAME OF STREAM | Date App. Date Priority | Miner's Inches | In Use | NAME OF DITCH (Water Delivered By) | No. | R/F | P/G/S | Present Irr. Acres | Irrigable Acres |
|---|---|---|---|---|---|---|---|---|---|---|---|
| *See Assn. | | Bitterroot River | | | | Supply Ditch | 1 | R | | 8 | 0 |

NOTE: R—Denotes Regular Irrigation. F—Flood Irrigation. P—Water diverted by means of pumping. G—Water diverted by gravity. S—Stored Water.

Condition of System Good Topography Valley River Basin Columbia River, Bitterroot River

Adequate Supply: Yes X No Explain

Remarks *John Ricker is signed up for 41 shares under the Supply Ditch Association. (Wood-Parkhurst Ditch)

| | | |
|---|---|---|
| Also in: Plat No. Twp. Rge. | Plat No. Twp. Rge. | Plat No. Twp. Rge. |
| Plat No. Twp. Rge. | Plat No. Twp. Rge. | Plat No. Twp. Rge. |

Information From:

R. C. McElhaney

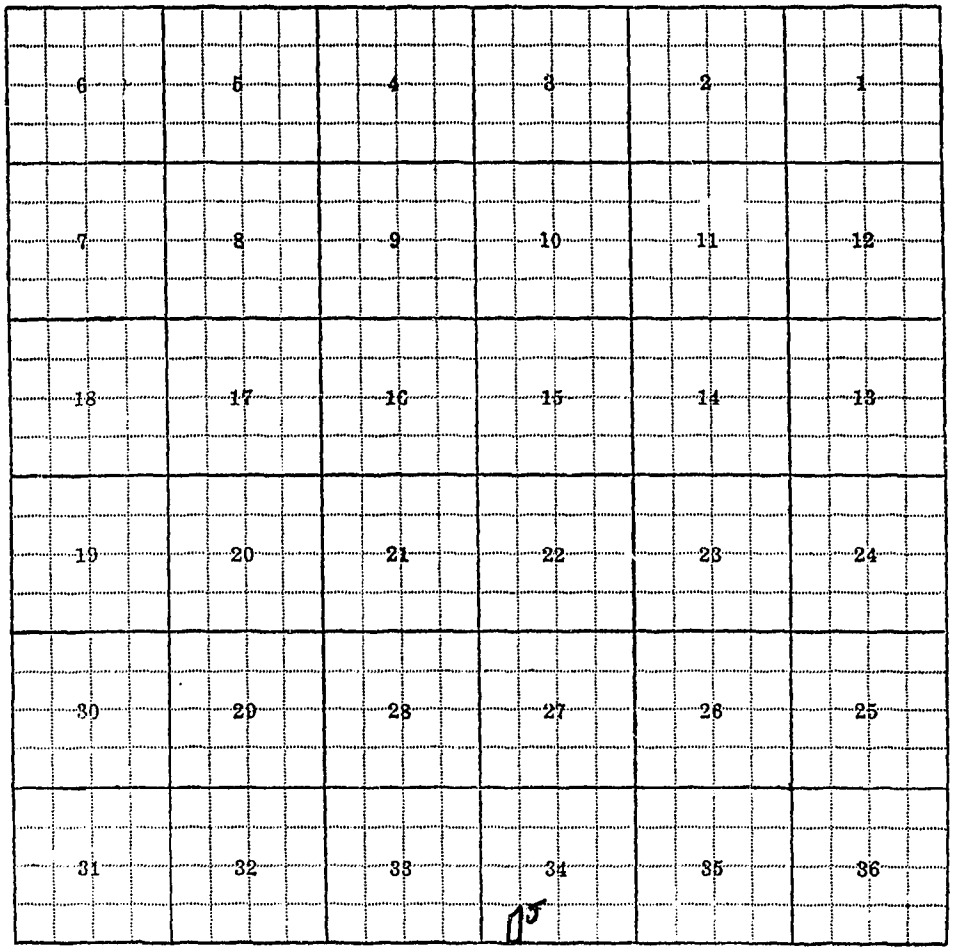
6
5
4
3
2
1
7
8
9
10
11
12
18
17
16
15
14
13
19
20
21
22
23
24
30
29
28
27
26
25
31
32
33
34
35
36

34-J

F-1-A

County Ravalli

STATE OF MONTANA
STATE ENGINEERS OFFICE
Water Resources Survey

T. 8N R. 20W Plat No. 9

Farm Checked: Date 9-23-57

Photo No. 2P-80; 2P-79

By Bill Lambeth & Dave Pouliot

Legal Land Owner James & Verna Ririe Address Stevensville, Montana

Operator Same Address

Water is deliverd by:— 1. Private System; x 2. Ditch Company; x 3. State Project; 4. Federal Project; 5. Irrigation District

If under Ditch Company, Irrigation District, or Government Project, state the number of shares or inches, acre feet, as the case may be in said system

| App. No. Decree No. | NAME OF APPROPRIATOR TO WHOM DECREED | NAME OF STREAM | Date App. Date Priority | Miner's Inches | In Use | NAME OF DITCH (Water Delivered By) | No. | R/F | P/G/S | Present Irr. Acres | Irrigable Acres |
|---|---|---|---|---|---|---|---|---|---|---|---|
| *See Co. | | Bitterroot River | | | | Union Ditch | 2 | R | | 51 | 0 |
| +See Co. | | Bitterroot River | | | | Webfoot Ditch | 2 | R | | 65 | 0 |
| A-164 | Edna Metcalf | Bitterroot River (Channel) | 7-1939 | 500 | Yes | Sprinkler | 1 | R | | 173 | 0 |
| A-1035 | W. R. Parker | Spooner Creek | 4-30-00 | 200 | ? | | | | | | |

NOTE: R—Denotes Regular Irrigation. F—Flood Irrigation. P—Water diverted by means of pumping. G—Water diverted by gravity. S—Stored Water.

Condition of System Good Topography Valley & River Bottom River Basin Columbia River, Bitterroot River

Adequate Supply: Yes x No Explain

Remarks * James Ririe is signed up for .5 shares under the Union Ditch Company. (Mutual) (84.5")

+ James Ririe is signed up for 1 share in the Webfoot Ditch Company. (Mutual) (Lancaster) (111")

| Also in: Plat No. Twp. Rge. | Plat No. Twp. Rge. | Plat No. Twp. Rge. |
|---|---|---|
| Plat No. Twp. Rge. | Plat No. Twp. Rge. | Plat No. Twp. Rge. |

Information From:

Jim Ririe

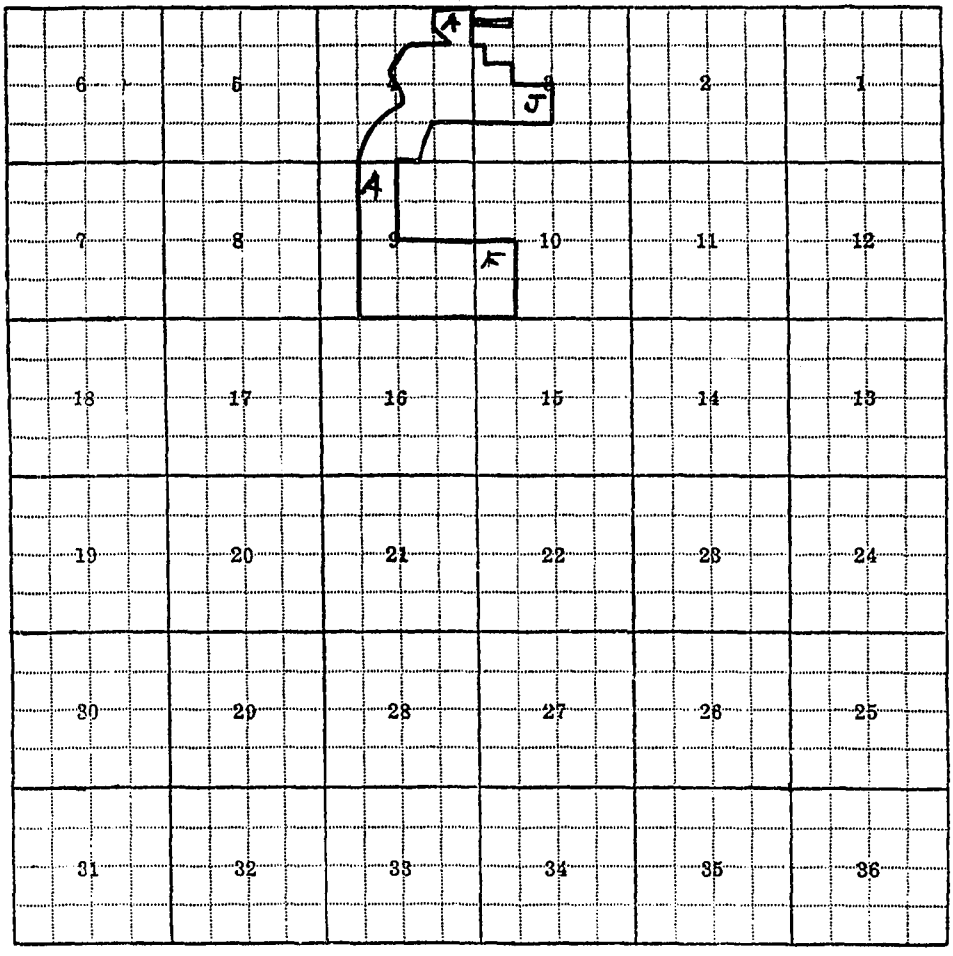
A
J
A
F
6
5
4
3
2
1
7
8
9
10
11
12
18
17
16
15
14
13
19
20
21
22
23
24
30
29
28
27
26
25
31
32
33
34
35
36

3-J, 4-A, 9-A, 10-F

F-1-A

County Ravalli

Farm Checked: Date 9-17-57

By Bill Lambeth & Dave Pouliot

**STATE OF MONTANA**
**STATE ENGINEERS OFFICE**
**Water Resources Survey**

T 8N R 20W Plat No. 9

Photo No. 2P-82

Legal Land Owner Leonard & Eary Robinson Address

Operator F. C. Robinson Address Stevensville, Montana

Water is deliverd by:— 1. Private System; X 2. Ditch Company; X 3. State Project; 4. Federal Project; 5. Irrigation District

If under Ditch Company, Irrigation District, or Government Project, state the number of shares or inches, acre feet, as the case may be in said system

| App. No. Decree No. | NAME OF APPROPRIATOR TO WHOM DECREED | NAME OF STREAM | Date App. Date Priority | Miner's Inches | In Use | NAME OF DITCH (Water Delivered By) | No. | R/F | P/G/S | Present Irr. Acres | Irrigable Acres |
|---|---|---|---|---|---|---|---|---|---|---|---|
| *See Co. | | Bitterroot River | | | | Webfoot Ditch | 2 | R | | 30 | 0 |
| Use | | Bitterroot River (Slough) | | | | Robinson (Sprinkler) | 1 | R | | 28 | 0 |
| D-218 | Webfoot Ditch Co. | Bitterroot River | 2-20-71 | 1232 | ½ shs. | | | | | | |

NOTE: R—Denotes Regular Irrigation. F—Flood Irrigation. P—Water diverted by means of pumping. G—Water diverted by gravity. S—Stored Water.

Condition of System Good Topography River Bottom River Basin Columbia River, Bitterroot River

Adequate Supply: Yes X No Explain

Remarks *F. C. Robinson is signed up for ½ share under the Webfoot Ditch Company. (Mutual) (Lancaster) (55½")

Also in: Plat No. Twp. Rge. | Plat No. Twp. Rge. | Plat No. Twp. Rge.
Plat No. Twp. Rge. | Plat No. Twp. Rge. | Plat No. Twp. Rge.

Information From:
John Weigand Jr.

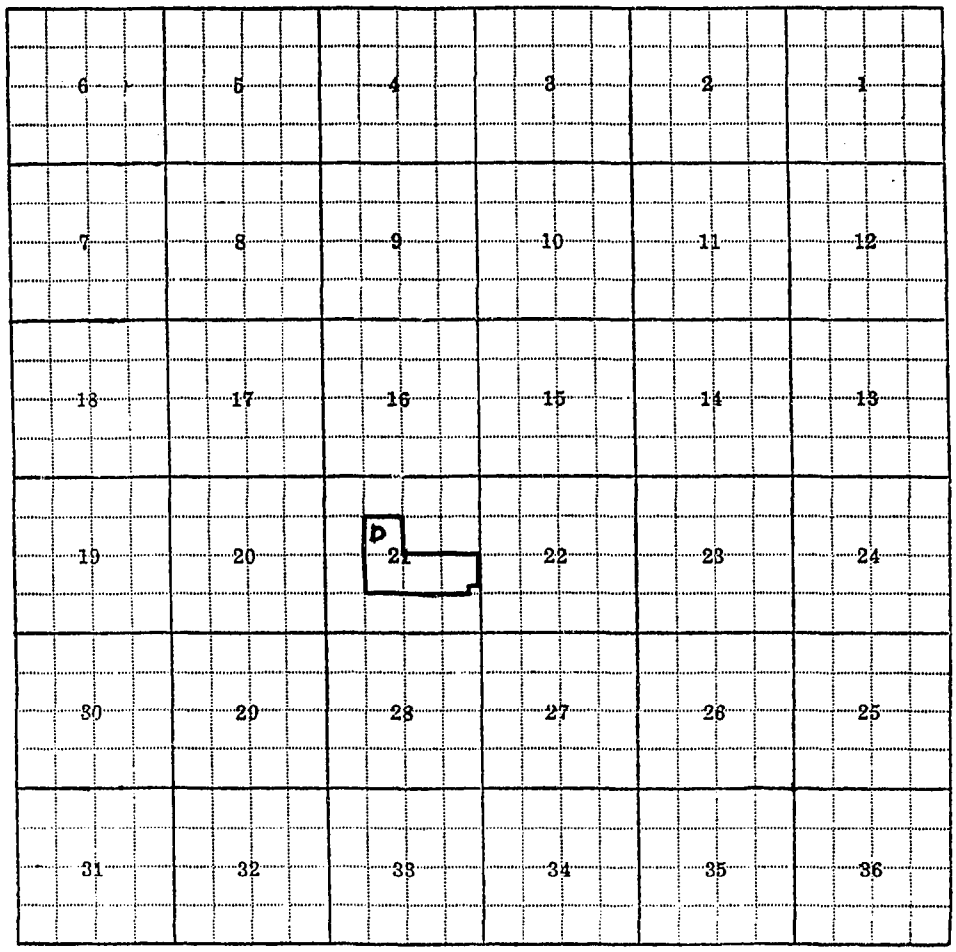
6
5
4
3
2
1
7
8
9
10
11
12
18
17
16
15
14
13
19
20
D
21
22
23
24
30
29
28
27
26
25
31
32
33
34
35
36

21-D

F-1-A

County Ravalli

**STATE OF MONTANA**
**STATE ENGINEERS OFFICE**
**Water Resources Survey**

T. 6N R. 20W Plat No. 9

Farm Checked: Date 9-7-57

Photo No. 2P-83

By Bill Lambeth & Dave Pouliot

Legal Land Owner Esther H. Ruck Address

Operator F. B. Downing Address Corvallis, Montana

Water is deliverd by:— 1. Private System; x 2. Ditch Company; 3. State Project; 4. Federal Project; 5. Irrigation District

If under Ditch Company, Irrigation District, or Government Project, state the number of shares or inches, acre feet, as the case may be in said system

| App. No. Decree No. | NAME OF APPROPRIATOR TO WHOM DECREED | NAME OF STREAM | Date App. Date Priority | Miner's Inches | In Use | NAME OF DITCH (Water Delivered By) | No. | R/F | P/G/S | Present Ir. Acres | Irrigable Acres |
|---|---|---|---|---|---|---|---|---|---|---|---|
| A-940) | Eli Downing | Simmons Gulch | 6-1-16 | 60 | Yes | Griffith Ditch | 1 | F | | 25 | 0 |
| A-1247 | Fredereck R. Griffith | Birch Creek | 2-27-88 | 160 | Yes | | | | | | |

NOTE: R—Denotes Regular Irrigation. F—Flood Irrigation. P—Water diverted by means of pumping. G—Water diverted by gravity. S—Stored Water.

Condition of System Good Topography Valley River Basin Columbia River, Simmons Gulch, Birch Creek

Adequate Supply: Yes x No Explain

Remarks F. B. Downing is signed up for ½ share under the Wood-Parkhurst Ditch. (Supply Ditch Association) Not used this year.

| Also in: Plat No. Twp. Rge. | Plat No. Twp. Rge. | Plat No. Twp. Rge. |
|---|---|---|
| Plat No. Twp. Rge. | Plat No. Twp. Rge. | Plat No. Twp. Rge. |

Information From:

Gyriak Wandler

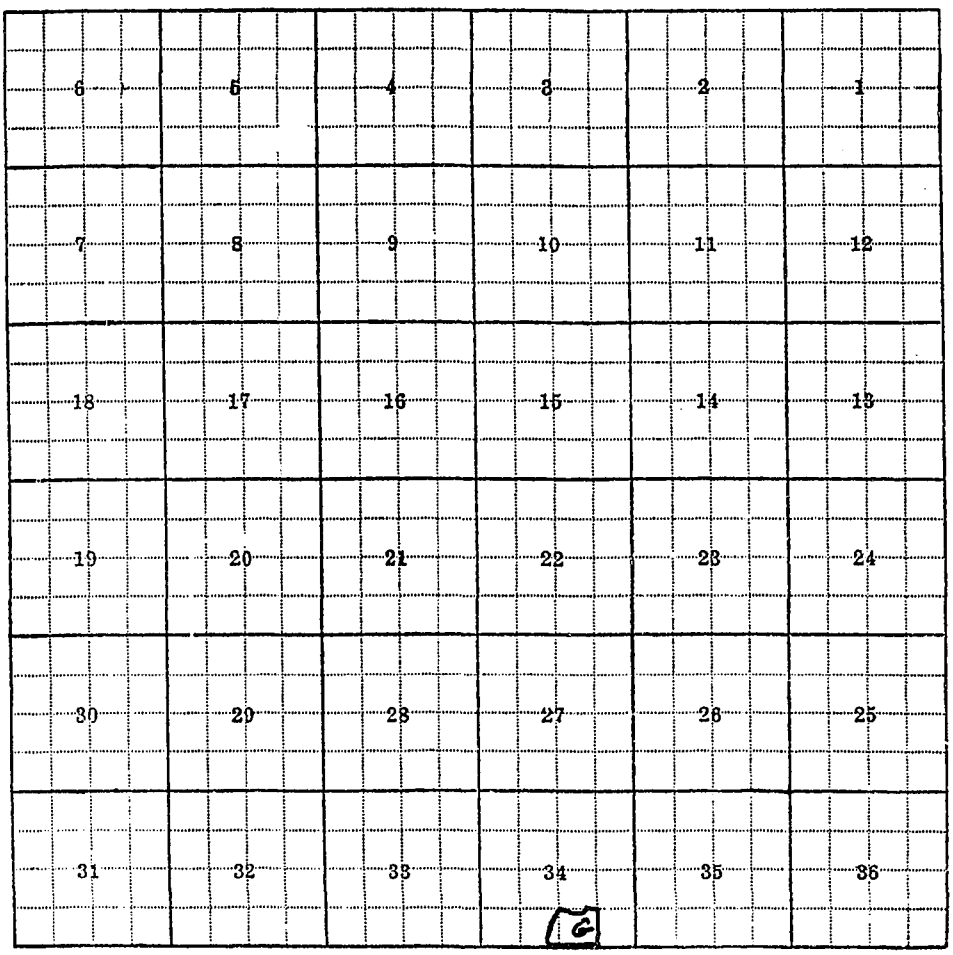
6
5
4
3
2
1
7
8
9
10
11
12
18
17
16
15
14
13
19
20
21
22
23
24
30
29
28
27
26
25
31
32
33
34
35
36
C

34-G

F-1-A

County Ravalli

Furm Checked: Date 8-20-57

By Bill Lambeth & Dave Pouliot

**STATE OF MONTANA**

**STATE ENGINEERS OFFICE**

**Water Resources Survey**

T 8N R 20W Plat No 9

Photo No 2P-80; 2P-81

Legal Land Owner Clifford Sanders Address Stevensville, Montana

*Operator* ..... Address .....

Water is deliverd by:— 1. *Private System;* x 2. *Ditch Company;* x 3. *State Project;* 4. *Federal Project;* 5. *Irrigation District*

**If under Ditch Company, Irrigation District, or Government Project, state the number of shares or inches, acre feet, as the case may be in said system** .....

| App. No. Decree No. | NAME OF APPROPRIATOR TO WHOM DECREED | NAME OF STREAM | Date App. Date Priority | Miner's Inches | In Use | NAME OF DITCH (Water Delivered By) | No. | R/F | P/G/S | Present Irr. Acres | Irrigable Acres |
|---|---|---|---|---|---|---|---|---|---|---|---|
| *See Co. | | Bitterroot River | | | | Union Ditch | 2 | R | | 40 | 0 |
| +See Co. | | Bitterroot River | | | | Webfoot Ditch | 2 | R | | 40 | 0 |
| A-168 | Clifford Sanders | Bitterroot River | 5-15-17 | 500 | Yes | Sprinkler | 1 | R | | 65 | 0 |

**NOTE: R—Denotes Regular Irrigation. F—Flood Irrigation. P—Water diverted by means of pumping. G—Water diverted by gravity. S—Stored Water.**

Condition of System Good Topography Valley River Basin Columbia River, Bitterroot Rive

Adequate Supply: Yes x No Explain .....

Remarks * Clifford Sanders is signed up for .04125 + .03825 + .02550 = (1.00570) shares under the Union Ditch Co. (Mutual)

+ Clifford Sanders is signed up for 3/7 share in the Webfoot Ditch Company. (Mutual) (Lancaster)

| | | |
|---|---|---|
| Also in: Plat No..... Twp..... Rge..... | Plat No..... Twp..... Rge..... | Plat No..... Twp..... Rge..... |
| Plat No..... Twp..... Rge..... | Plat No..... Twp..... Rge..... | Plat No..... Twp..... Rge..... |

Information From:

Clifford Sanders

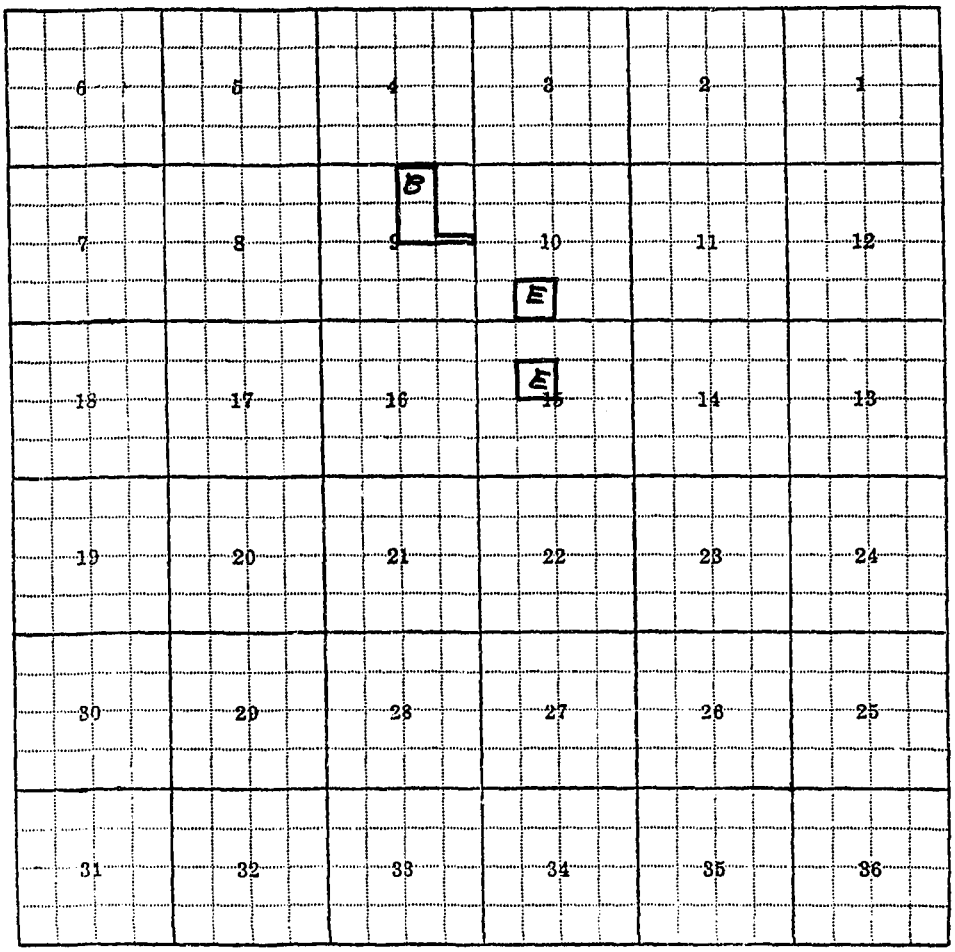
6
5
4
3
2
1
B
7
8
9
10
11
12
E
E
18
17
16
15
14
13
19
20
21
22
23
24
30
29
28
27
26
25
31
32
33
34
35
36

9-B, 10-E, 15-E

F-1-A

County Ravalli

**STATE OF MONTANA**
**STATE ENGINEERS OFFICE**
**Water Resources Survey**

T. 8N R. 20W. Plat No. 9

Farm Checked: Date 9-21-57

Photo No. 2P-80

By Bill Lambeth & Dave Pouliot

Legal Land Owner William Sanders Address Stevensville, Montana

Operator Address

Water is deliverd by:— 1. Private System; x 2. Ditch Company; 3. State Project; 4. Federal Project; 5. Irrigation District

If under Ditch Company, Irrigation District, or Government Project, state the number of shares or inches, acre feet, as the case may be in said system

| App. No. Decree No. | NAME OF APPROPRIATOR TO WHOM DECREED | NAME OF STREAM | Date App. Date Priority | Miner's Inches | In Use | NAME OF DITCH (Water Delivered By) | No. | R/F | P/G/S | Present Irr. Acres | Irrigable Acres |
|---|---|---|---|---|---|---|---|---|---|---|---|
| Use | | Bitterroot River (Channel) | | | | Sprinkler | 1 | R | | 43 | 0 |

NOTE: R—Denotes Regular Irrigation. F—Flood Irrigation. P—Water diverted by means of pumping. G—Water diverted by gravity. S—Stored Water.

Condition of System Good Topography River Bottom River Basin Columbia River, Bitterroot River (Channel)

Adequate Supply: Yes x No Explain

Remarks

| | | |
|---|---|---|
| Also in: Plat No. Twp. Rge. | Plat No. Twp. Rge. | Plat No. Twp. Rge. |
| Plat No. Twp. Rge. | Plat No. Twp. Rge. | Plat No. Twp. Rge. |

Information From:

Wm. Sanders

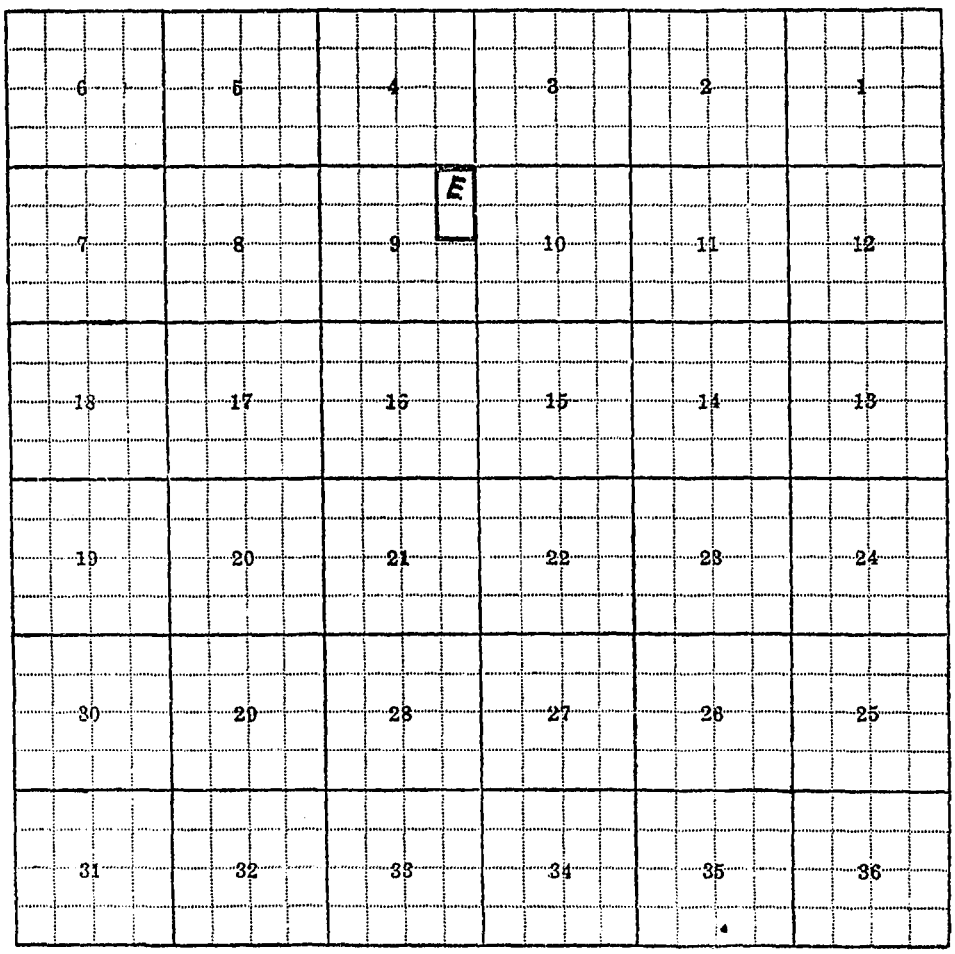
6
5
4
3
2
1
E
7
8
9
10
11
12
18
17
16
15
14
13
19
20
21
22
23
24
30
29
28
27
26
25
31
32
33
34
35
36

2-E

F-1-A

County Ravalli

**STATE OF MONTANA**
**STATE ENGINEERS OFFICE**
**Water Resources Survey**

T. 8N R. 20W Plat No. 9

Farm Checked: Date 9-23-57

Photo No. 2P-80

By Bill Lambeth & Dave Pouliot

Legal Land Owner William Schaertl Address

Operator R. W. (Walker) Harris - Buying Address Stevensville, Montana

Water is deliverd by:— 1. Private System; 2. Ditch Company; × 3. State Project; 4. Federal Project; 5. Irrigation District

If under Ditch Company, Irrigation District, or Government Project, state the number of shares or inches, acre feet, as the case may be in said system

| App. No. Decree No. | NAME OF APPROPRIATOR TO WHOM DECREED | NAME OF STREAM | Date App. Date Priority | Miner's Inches | In Use | NAME OF DITCH (Water Delivered By) | No. | R/F | P/G/S | Present Irr. Acres | Irrigable Acres |
|---|---|---|---|---|---|---|---|---|---|---|---|
| *See Assn. | | Bitterroot River | | | | Supply Ditch | 2 | R | | 17 | 0 |
| +See Co. | | Bitterroot River | | | | Union Ditch | 2 | R | | 50 | 0 |

NOTE: R—Denotes Regular Irrigation. F—Flood Irrigation. P—Water diverted by means of pumping. G—Water diverted by gravity. S—Stored Water.

Condition of System Good Topography Valley River Basin Columbia River, Bitterroot River

Adequate Supply: Yes x No Explain

Remarks * R. W. Harris is signed up for 196 shares under the Supply Ditch Association. (Wood-Parkhurst Ditch) (30.2")

+ R. W. (Walker) Harris is signed up for .15217 shares under the Union Ditch Company (Mutual) (21")

| | | |
|---|---|---|
| Also in: Plat No. Twp. Rge. | Plat No. Twp. Rge. | Plat No. Twp. Rge. |
| Plat No. Twp. Rge. | Plat No. Twp. Rge. | Plat No. Twp. Rge. |

Information From:
R. W. Harris

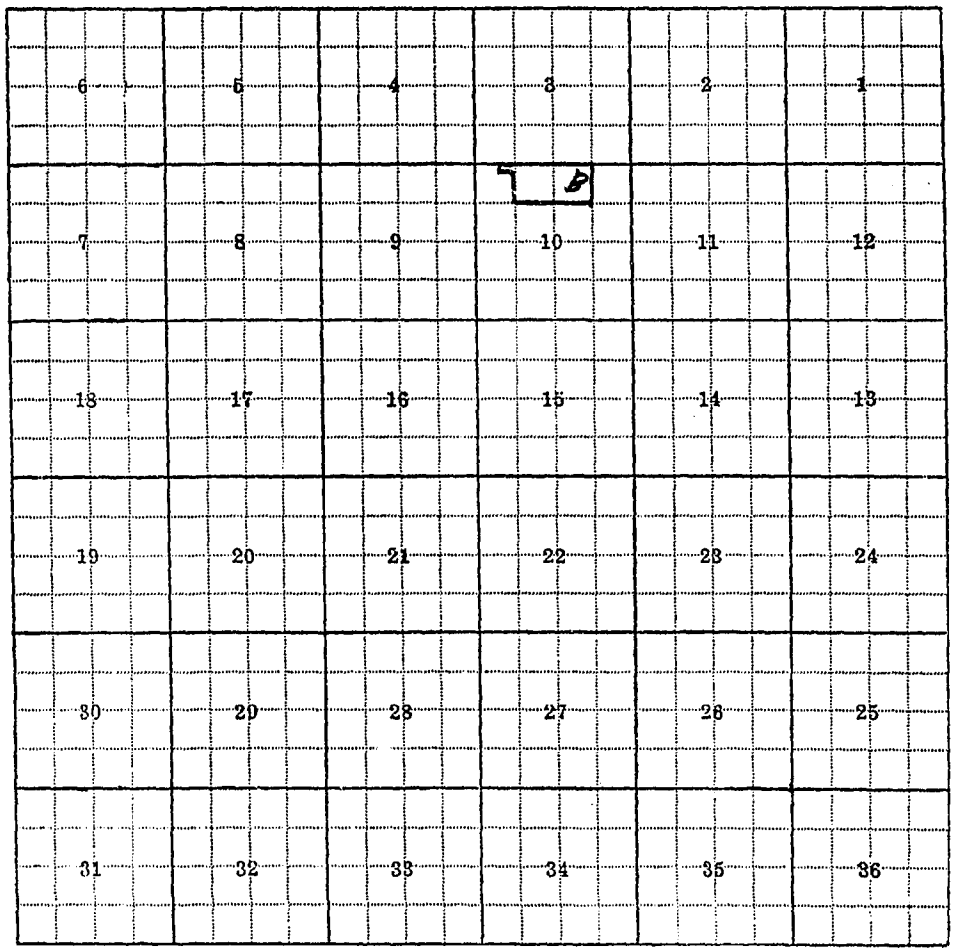
6
5
4
3
2
1
B
7
8
9
10
11
12
18
17
16
15
14
13
19
20
21
22
23
24
30
29
28
27
26
25
31
32
33
34
35
36

10-B

F-1-A

County Ravalli

**STATE OF MONTANA**
**STATE ENGINEERS OFFICE**
**Water Resources Survey**

T 8N R 20W Plat No. 2

Farm Checked: Date 9-30-57

Photo No. 2P-79

By Bill Lambeth & Dave Pouliot

Legal Land Owner William & Evelyn Schaertl Address Stevensville, Montana

Operator Same Address

Water is deliverd by:— 1. Private System; 2. Ditch Company; X 3. State Project; 4. Federal Project; 5. Irrigation District

If under Ditch Company, Irrigation District, or Government Project, state the number of shares or inches, acre feet, as the case may be in said system

| App. No. Decree No. | NAME OF APPROPRIATOR TO WHOM DECREED | NAME OF STREAM | Date App. Date Priority | Miner's Inches | In Use | NAME OF DITCH (Water Delivered By) | No. | R/F | P/G/S | Present Irr. Acres | Irrigable Acres |
|---|---|---|---|---|---|---|---|---|---|---|---|
| D-208 | Union Ditch Co. | Bitterroot River | 4-10-89 | 1860 | .08333 | | | | | | |
| | | | | | shs. | Union Ditch | 2 | R | | 18 | 0 |
| D-204 | Supply Ditch Co. | Bitterroot River | 5-1-08 | 5000 | 360 | | | | | | |
| | | | | | shs. | Supply Ditch | 2 | R | | 55 | 0 |
| D-318 | G. Scott Anderson | So. Swamp Creek | 5-15-81 | 90 | No | | | | | | |

NOTE: R—Denotes Regular Irrigation. F—Flood Irrigation. P—Water diverted by means of pumping. G—Water diverted by gravity. S—Stored Water.

Condition of System Good Topography Valley & River Bottom River Basin Columbia River, Bitterroot River

Adequate Supply: Yes x No Explain

Remarks William Schaertl is signed up for 360 shares under the Supply Ditch Association. (Wood-Parkhurst Ditch) (72")
Anton Schaertl is signed up for .08333 shares under the Union Ditch Company (Mutual) (14.08827") Anton Schaertl has water for Union Ditch.

| Also in: Plat No. | Twp. | Rge. | Plat No. | Twp. | Rge. | Plat No. | Twp. | Rge. |
|---|---|---|---|---|---|---|---|---|
| Plat No. | Twp. | Rge. | Plat No. | Twp. | Rge. | Plat No. | Twp. | Rge. |

Information From:
Field Survey

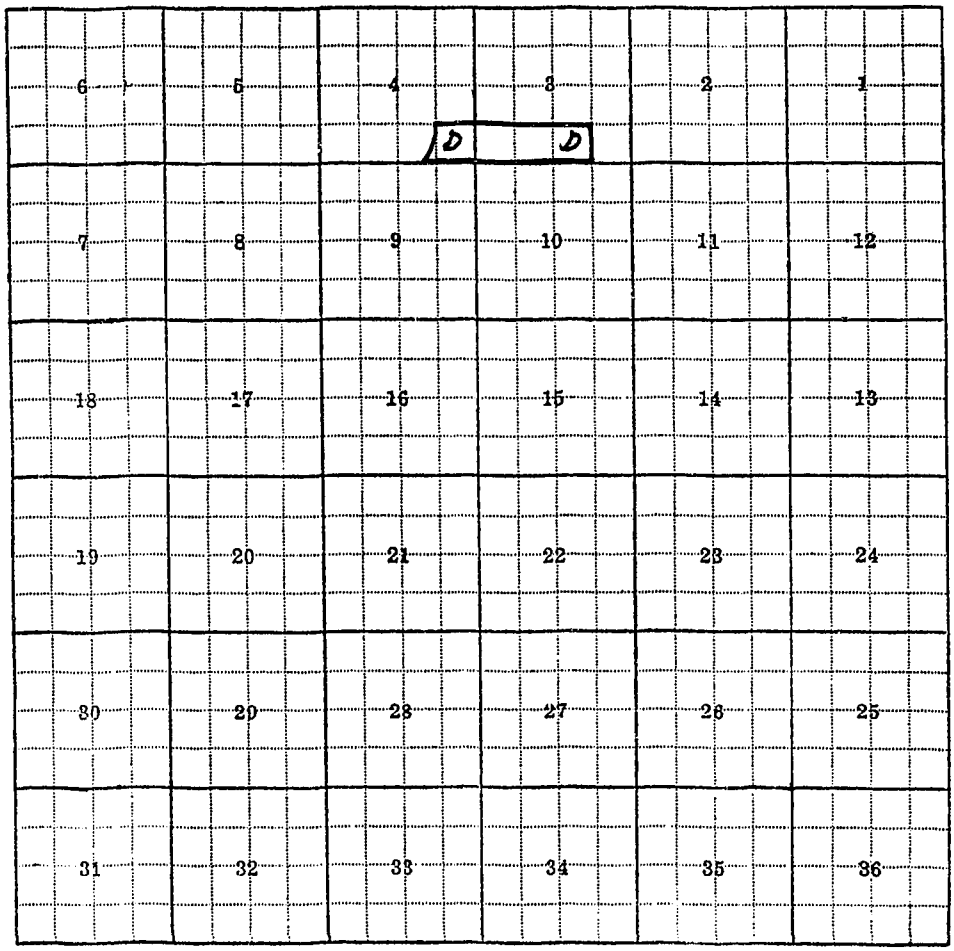
6
5
4
3
2
1
D
D
7
8
9
10
11
12
18
17
16
15
14
13
19
20
21
22
23
24
30
29
28
27
26
25
31
32
33
34
35
36

3-D, 4-D

F-1-A

County Ravalli

**STATE OF MONTANA**
**STATE ENGINEERS OFFICE**
**Water Resources Survey**

T 8N R 20W Plat No. 9

Farm Checked: Date 10-6-57

Photo No. 2P-40

By Bill Lambeth & Dave Pouliot

Legal Land Owner Anna (Jacobson - maiden name) Simonson Address Victor, Montana

Operator Fred Simonsen Address Victor, Montana

Water is deliverd by:— 1. Private System; x 2. Ditch Company; 3. State Project; 4. Federal Project; 5. Irrigation District

*If under Ditch Company, Irrigation District, or Government Project, state the number of shares or inches, acre feet, as the case may be in said system*

| App. No. Decree No. | NAME OF APPROPRIATOR TO WHOM DECREED | NAME OF STREAM | Date App. Date Priority | Miner's Inches | In Use | NAME OF DITCH (Water Delivered By) | No. | R/F | P/G/S | Present Irr. Acres | Irrigable Acres |
|---|---|---|---|---|---|---|---|---|---|---|---|
| D-52 | Z. Jacobson | Bear Creek | 4-1-82 | 67 | Yes | | | | | | |
| | | | 4-1-00 | 67 | Yes | No. 1 Ditch | 1 | R | | 110 | 0 |

NOTE: R—Denotes Regular Irrigation. F—Flood Irrigation. P—Water diverted by means of pumping. G—Water diverted by gravity. S—Stored Water.

Condition of System Good Topography Valley River Basin Columbia River, Bear Creek

Adequate Supply: Yes x No Explain

Remarks

| | | |
|---|---|---|
| Also in: Plat No. Twp. Rge. | Plat No. Twp. Rge. | Plat No. Twp. Rge. |
| Plat No. Twp. Rge. | Plat No. Twp. Rge. | Plat No. Twp. Rge. |

Information From:

Cliff Soper

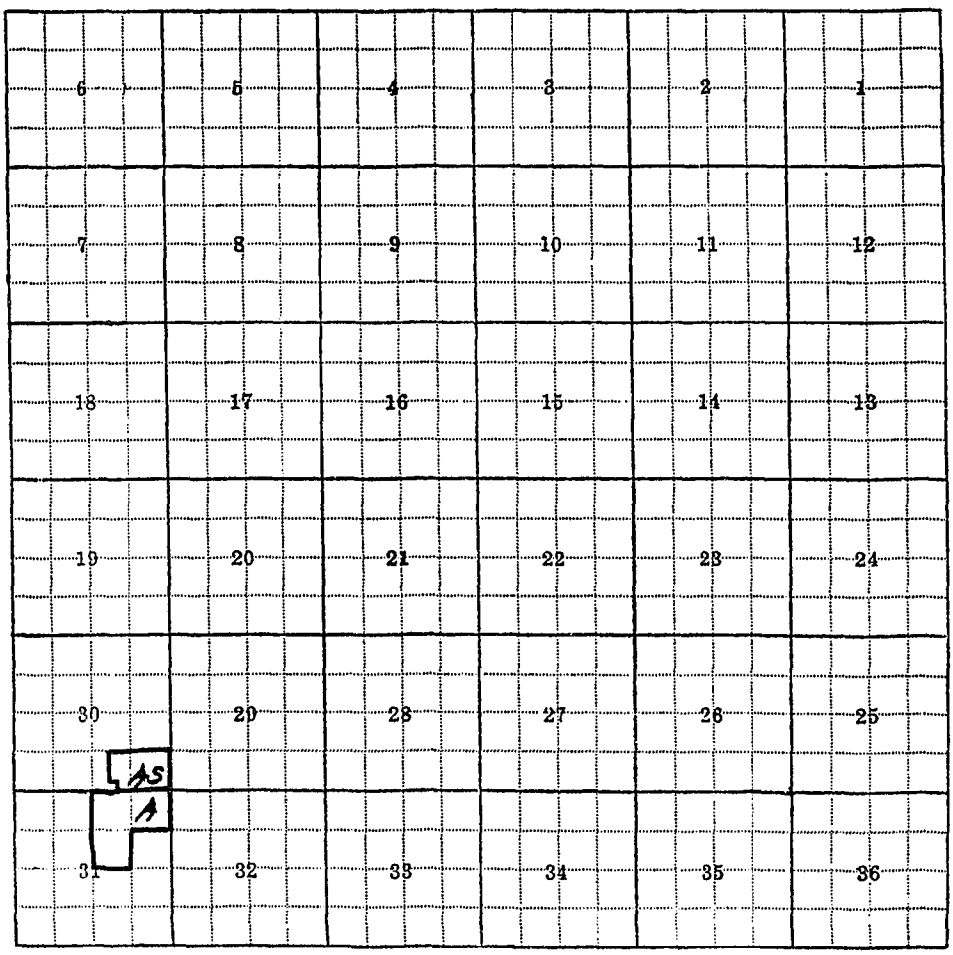
6
5
4
3
2
1
7
8
9
10
11
12
18
17
16
15
14
13
19
20
21
22
23
24
30
29
28
27
26
25
AS
A
31
32
33
34
35
36

30-AS, 31-A

F-1-A

County Ravalli

STATE OF MONTANA
STATE ENGINEERS OFFICE
Water Resources Survey

T 8N R 20W Plat No 9

Farm Checked: Date 10-6-57

Photo No 2P-40

By Bill Lambeth & Dave Pouliot

Legal Land Owner Wendell Simonson Address Victor, Montana

Operator Geo. Richmond-buying Address

Water is deliverd by:— 1. Private System; x 2. Ditch Company; 3. State Project; 4. Federal Project; 5. Irrigation District

If under Ditch Company, Irrigation District, or Government Project, state the number of shares or inches, acre feet, as the case may be in said system

| App. No. Decree No. | NAME OF APPROPRIATOR TO WHOM DECREED | NAME OF STREAM | Date App. Date Priority | Miner's Inches | In Use | NAME OF DITCH (Water Delivered By) | No. | R/F | P/G/S | Present Irr. Acres | Irrigable Acres |
|---|---|---|---|---|---|---|---|---|---|---|---|
| D-41 | Martin Cramer | Bear Creek | 4-1-73 | 7 | Yes | No. 1 Ditch | 1 | R | | 5 | 0 |
| A-1521 | Mary C. Cramer | Seepage, waste, drain | 4- -05 | 25 | Yes | No. 1 Ditch | 1 | R | | | |

NOTE: R—Denotes Regular Irrigation. F—Flood Irrigation. P—Water diverted by means of pumping. G—Water diverted by gravity. S—Stored Water.

Condition of System Good Topography Valley River Basin Columbia River, Bear Creek,
Adequate Supply: Yes X No Explain Seepage
Remarks

| | | |
|---|---|---|
| Also in: Plat No. 8 Twp. 8N Rge. 21W | Plat No. Twp. Rge. | Plat No. Twp. Rge. |
| Plat No. Twp. Rge. | Plat No. Twp. Rge. | Plat No. Twp. Rge. |

Information From:
Cliff Soper

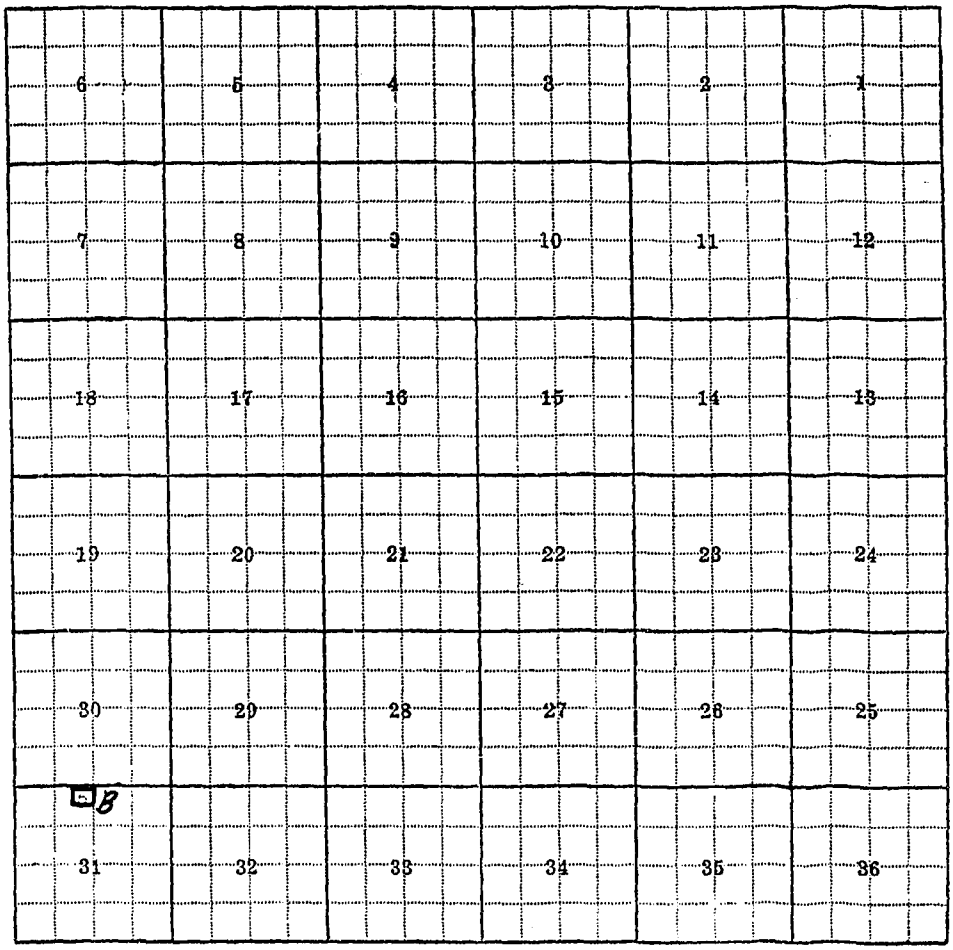
6
5
4
3
2
1
7
8
9
10
11
12
18
17
16
15
14
13
19
20
21
22
23
24
30
29
28
27
26
25
B
31
32
33
34
35
36

31-B

F-1-A

County Ravalli

STATE OF MONTANA
STATE ENGINEERS OFFICE
Water Resources Survey

T. 8N R. 20W Plat No. 9

Farm Checked: Date 10-16-57

Photo No. 2P-40

By Bill Lambeth & Dave Pouliot

Legal Land Owner Frank & Catherine Weiferich Address Victor, Montana

Operator Same Address

Water is deliverd by:— 1. Private System; X 2. Ditch Company; 3. State Project; 4. Federal Project; 5. Irrigation District

If under Ditch Company, Irrigation District, or Government Project, state the number of shares or inches, acre feet, as the case may be in said system

| App. No. Decree No. | NAME OF APPROPRIATOR TO WHOM DECREED | NAME OF STREAM | Date App. Date Priority | Miner's Inches | In Use | NAME OF DITCH (Water Delivered By) | No. | R/F | P/G/S | Present Ir. Acres | Irrigable Acres |
|---|---|---|---|---|---|---|---|---|---|---|---|
| *D-1024 | Harry D. & Kate H. | | | | | | | | | | |
| | Moore | Sweathouse Creek | 4-1-76 | 50) | about | | | | | | |
| | | | 4-1-77 | 95) | 84 | Varner, Weiferich, Hanson | | | | | |
| | | | | | | Palmer, Curry Ditch | 1 | R) | | 76 | 0 |
| D-1025 | A. L. Mowatt | Sweathouse Creek | 6-1-87 | 120 | Yes | Varner, Weigerich, Hanson | | ) | | | |
| | | | | | | Palmer, Curry Ditch | 1 | R) | | | |

NOTE: R—Denotes Regular Irrigation. F—Flood Irrigation. P—Water diverted by means of pumping. G—Water diverted by gravity. S—Stored Water.

Condition of System Good Topography Valley River Basin Columbia River, Sweathouse Creek

Adequate Supply: Yes X No Explain

Remarks *D-1024 Deed records do not designate dates of the decreed right to Harry D. & Kate H. Moore as to present ownership.

Also in: Plat No. Twp. Rge. Plat No. Twp. Rge. Plat No. Twp. Rge.
Plat No. Twp. Rge. Plat No. Twp. Rge. Plat No. Twp. Rge.

Information From:
Adam Horning

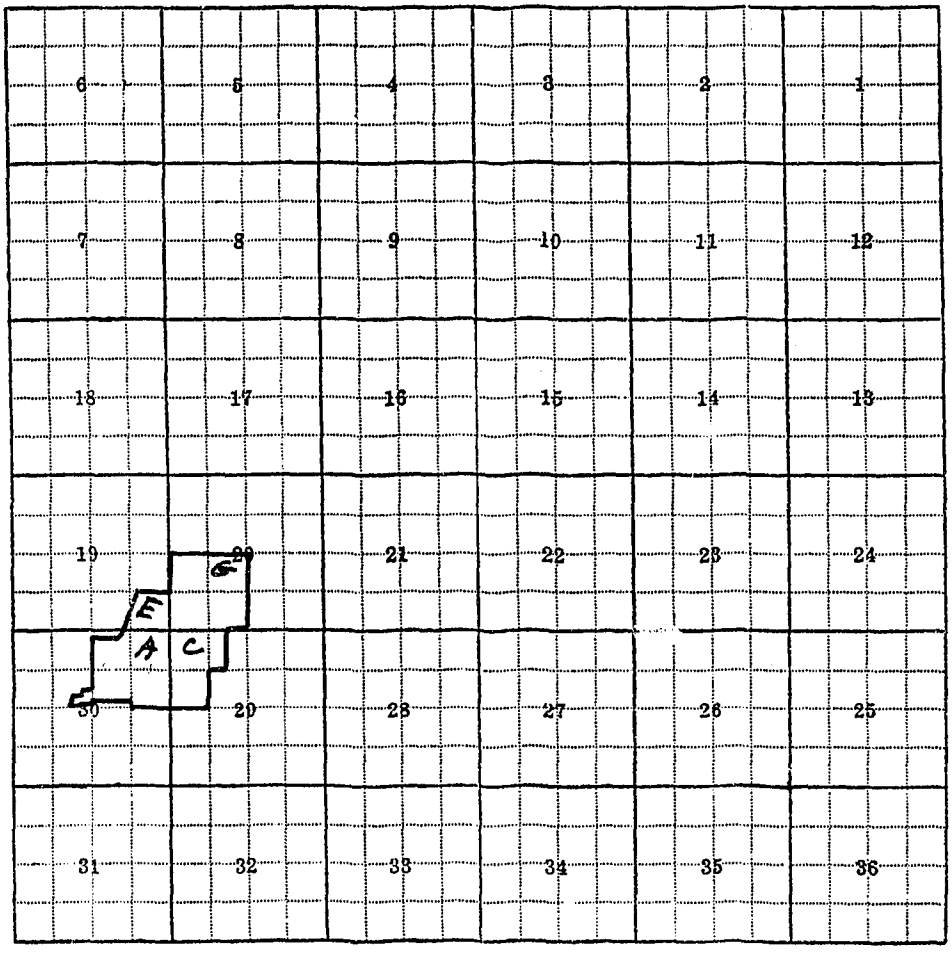


19-E, 20-G, 29-C, 30-A

F-1-A

County Ravalli

STATE OF MONTANA
STATE ENGINEERS OFFICE
Water Resources Survey

T 8N R 20W Plat No. 9

Farm Checked: Date 9-17-57

Photo No. 2P-82

By Bill Lambeth & Dave Pouliot

Legal Land Owner John & Sophia Weigand Address

Operator John Jr. and Otto Weigand Address Stevensville, Montana

Water is deliverd by:— 1. Private System; x 2. Ditch Company; x 3. State Project; 4. Federal Project; 5. Irrigation District

If under Ditch Company, Irrigation District, or Government Project, state the number of shares or inches, acre feet, as the case may be in said system

| App. No. Decree No. | NAME OF APPROPRIATOR TO WHOM DECREED | NAME OF STREAM | Date App. Date Priority | Miner's Inches | In Use | NAME OF DITCH (Water Delivered By) | No. | R/F | P/G/S | Present Irr. Acres | Irrigable Acres |
|---|---|---|---|---|---|---|---|---|---|---|---|
| *See Co. | | Bitterroot River | | | | Webfoot Ditch | 2 | R | | 58 | 0 |
| +See Co. | | Bitterroot River | | | | Webfoot Ditch | 2 | R | | 93 | 0 |
| +A-178 | John Weigand | Bitterroot River (Channel) | 7-26-52 | 120 | Yes | J. Weigand (Sprinkler) | 1 | R | | 28 | 0 |

NOTE: R—Denotes Regular Irrigation. F—Flood Irrigation. P—Water diverted by means of pumping. G—Water diverted by gravity. S—Stored Water.

Condition of System Good Topography Valley River Basin Columbia River, Bitterroot River (Channel), Bitterroot River

Adequate Supply: Yes x No Explain

Remarks John Weigand is signed up for 2 shares under the Webfoot Ditch Company. (Mutual) (Lancaster) (222")
*Otto Weigand - operates 120 acres.
+John Weigand, Jr. - operates 160 acres.

| | | |
|---|---|---|
| Also in: Plat No. 8 Twp. 8N Rg 21W | Plat No. Twp. Rge. | Plat No. Twp. Rge. |
| Plat No. Twp. Rge. | Plat No. Twp. Rge. | Plat No. Twp. Rge. |

Information From:

John Weigand Jr.

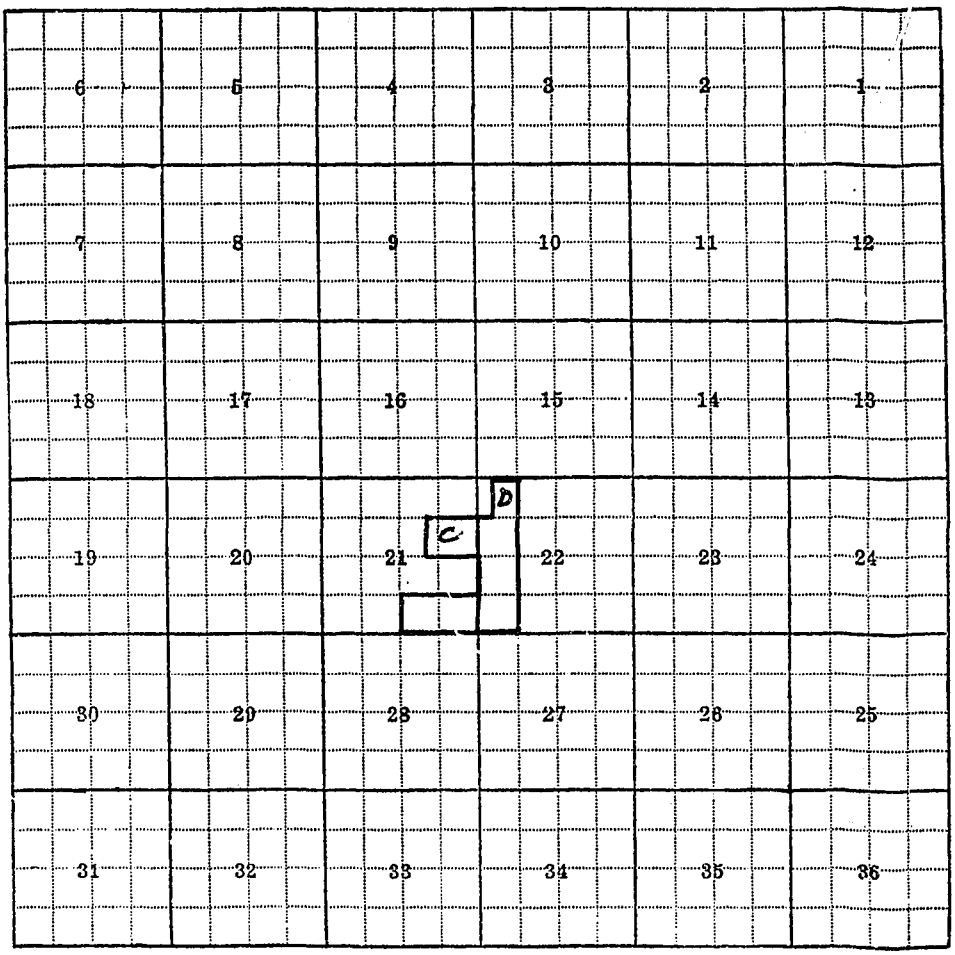
6
5
4
3
2
1
7
8
9
10
11
12
18
17
16
15
14
13
D
C
19
20
21
22
23
24
30
29
28
27
26
25
31
32
33
34
35
36

21-C, 22-D

F-1-A

County Ravalli

**STATE OF MONTANA**
**STATE ENGINEERS OFFICE**
**Water Resources Survey**

T. 8N R. 20W Plat No. 9

Farm Checked: Date 9-7-57

Photo No. 2P-83

By Bill Lambeth & Dave Pouliot

Legal Land Owner Samuel (Sam) & Millie Weigand Address Stevensville, Montana - Rt. #2

Operator Same Address

Water is deliverd by:— 1. Private System; 2. Ditch Company; X 3. State Project; 4. Federal Project; 5. Irrigation District

If under Ditch Company, Irrigation District, or Government Project, state the number of shares or inches, acre feet, as the case may be in said system

| App. No. Decree No. | NAME OF APPROPRIATOR TO WHOM DECREED | NAME OF STREAM | Date App. Date Priority | Miner's Inches | In Use | NAME OF DITCH (Water Delivered By) | No. | R/F | P/G/S | Present Irr. Acres | Irrigable Acres |
|---|---|---|---|---|---|---|---|---|---|---|---|
| *See Co. No | | Bitterroot River | | | | Etna Ditch | 2 | R | | 65 | 0 |
| Filing | | Waste, seepage, drain | 4- -45 | | Supplemental | | | | | | |

NOTE: R—Denotes Regular Irrigation. F—Flood Irrigation. P—Water diverted by means of pumping. G—Water diverted by gravity. S—Stored Water.

Condition of System Good Topography Valley River Basin Columbia River, Bitterroot Rive

Adequate Supply: Yes X No Explain

Remarks *Samuel Weigand is signed up for ½ share under the Etna Ditch Company (Mutual) (72.3")
Supplemental water from drain.

| Also in: Plat No. Twp. Rge. | Plat No. Twp. Rge. | Plat No. Twp. Rge. |
|---|---|---|
| Plat No. Twp. Rge. | Plat No. Twp. Rge. | Plat No. Twp. Rge. |

Information From:
Sam Weigand

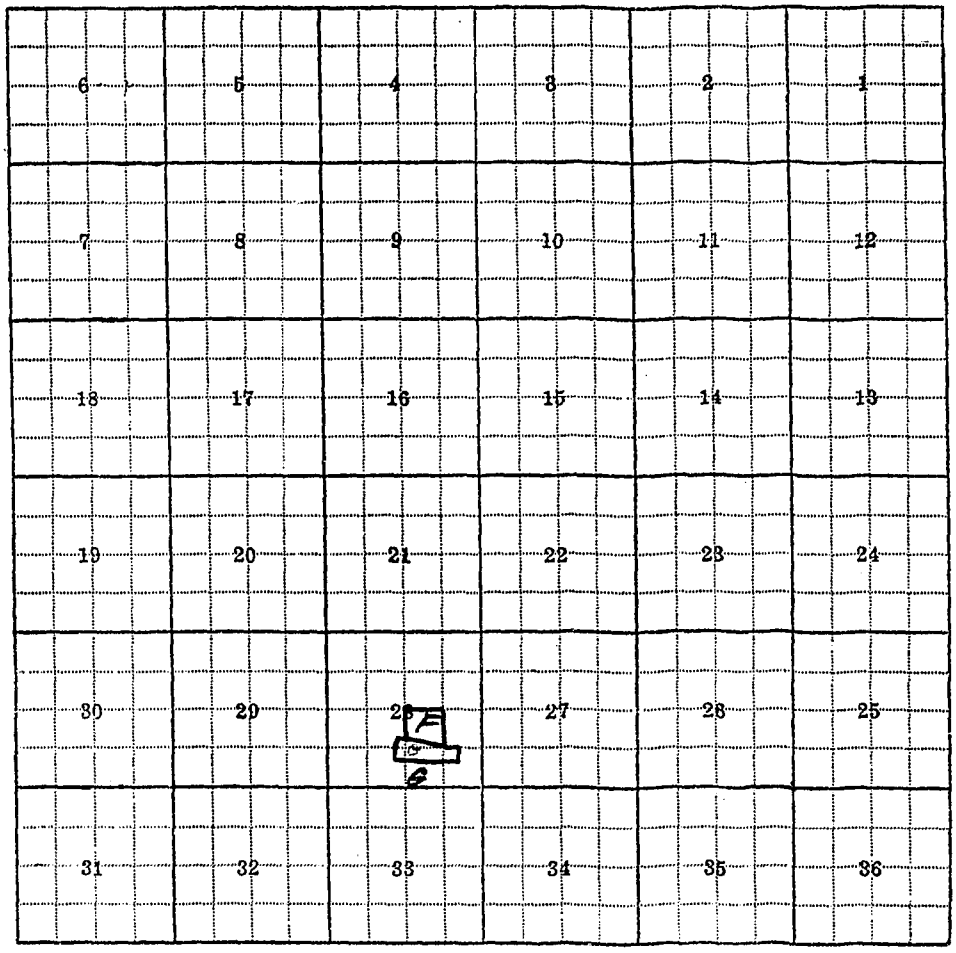
6
5
4
3
2
1
7
8
9
10
11
12
18
17
16
15
14
13
19
20
21
22
23
24
30
29
28
27
26
25
31
32
33
34
35
36

28-F, 28-G

F-1-A

County .....Ravalli.....

STATE OF MONTANA
STATE ENGINEERS OFFICE
Water Resources Survey

T...8N...R..20W... Plat No.....9.....

Farm Checked: Date.....9-25-57.....

Photo No.....2P-79; 2P-176.....

By .Bill Lambeth & Dave Pouliot

Legal Land Owner .....John & Jean Wenger..... Address .....Stevensville, Montana.....

Operator .....Same..... Address .....

Water is deliverd by:— 1. Private System; X 2. Ditch Company; 3. State Project; 4. Federal Project; 5. Irrigation District

If under Ditch Company, Irrigation District, or Government Project, state the number of shares or inches, acre feet, as the case may be in said system .....

| App. No. Decree No. | NAME OF APPROPRIATOR TO WHOM DECREED | NAME OF STREAM | Date App. Date Priority | Miner's Inches | In Use | NAME OF DITCH (Water Delivered By) | No. | R/F | P/G/S | Present Irr. Acres | Irrigable Acres |
|---|---|---|---|---|---|---|---|---|---|---|---|
| D-375 | F. W. Howard | So. Swamp Creek | 5-15-81 | 100* | ½ | Lancaster Ditch | 1 | R | | 20 | 0 |
| D-359 | Wm. B. Faulds | Burnt Fork Creek | 6-10-95 | 40 | Yes? | Munger Ditch | 1 | R | | 44 | 0 |

NOTE: R—Denotes Regular Irrigation. F—Flood Irrigation. P—Water diverted by means of pumping. G—Water diverted by gravity. S—Stored Water.

Condition of System .....Good..... Topography .....Valley & Rolling Bench..... River Basin Columbia River, So. Swamp Creek,
Adequate Supply: Yes..X..... No..... Explain .....
Remarks *John Wenger claims all D-375, but the Deed Book 58, Page 397 lists only ½ of this right. Also claimed in the following amount by Dan & Ida Cronin 4/11 or 14.5 miner's inches of this same right and John P. Brown 7/11 or 25.5".

| | | |
|---|---|---|
| Also in: Plat No..... Twp..... Rge..... | Plat No..... Twp..... Rge..... | Plat No..... Twp..... Rge..... |
| Plat No..... Twp..... Rge..... | Plat No..... Twp..... Rge..... | Plat No..... Twp..... Rge..... |

Information From:
Field Survey

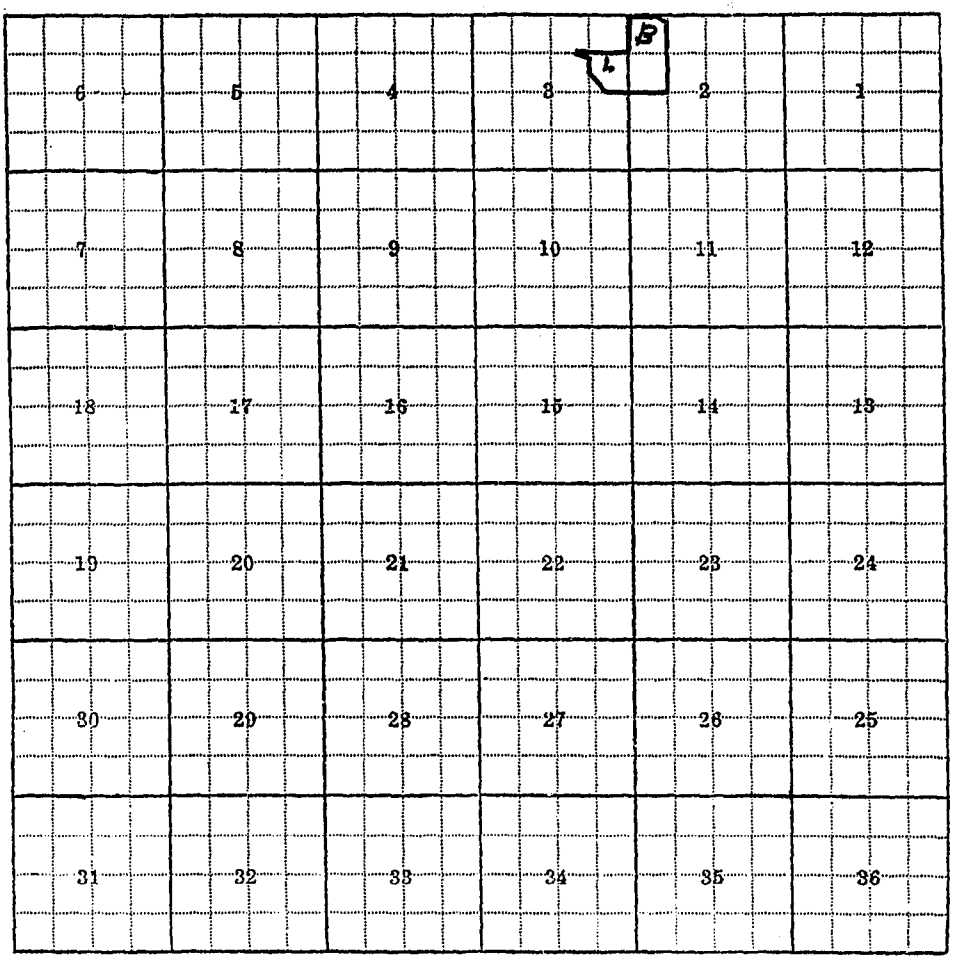
6
5
4
3
2
1
7
8
9
10
11
12
18
17
16
15
14
13
19
20
21
22
23
24
30
29
28
27
26
25
31
32
33
34
35
36
B
L

2-B, 3-L

F-1-A

County Ravalli

STATE OF MONTANA
STATE ENGINEERS OFFICE
Water Resources Survey

T 8N R 20W Plat No. 9

Farm Checked: Date 10-18-57

Photo No. 2P-40

By Bill Lambeth & Dave Pouliot

Legal Land Owner Harley & Irene Williamson Address Victor, Montana

Operator Same Address

Water is deliverd by:— 1. Private System; X 2. Ditch Company; 3. State Project; 4. Federal Project; 5. Irrigation District

If under Ditch Company, Irrigation District, or Government Project, state the number of shares or inches, acre feet, as the case may be in said system

| App. No. Decree No. | NAME OF APPROPRIATOR TO WHOM DECREED | NAME OF STREAM | Date App. Date Priority | Miner's Inches | In Use | NAME OF DITCH (Water Delivered By) | No. | R/F | P/G/S | Present Irr. Acres | Irrigable Acres |
|---|---|---|---|---|---|---|---|---|---|---|---|
| D-1036 | E. F. Tudor | Sweathouse Creek | 4-1-73 | 80 | Yes | Williamson-Gould Ditch | 1 | R | | 65 | 0 |

NOTE: R—Denotes Regular Irrigation. F—Flood Irrigation. P—Water diverted by means of pumping. G—Water diverted by gravity. S—Stored Water.

Condition of System Good Topography Valley River Basin Columbia River, Sweathouse Creek

Adequate Supply: Yes x No Explain

Remarks

| Also in: Plat No. Twp. Rge. | Plat No. Twp. Rge. | Plat No. Twp. Rge. |
|---|---|---|
| Plat No. Twp. Rge. | Plat No. Twp. Rge. | Plat No. Twp. Rge. |

Information From:

Field Survey

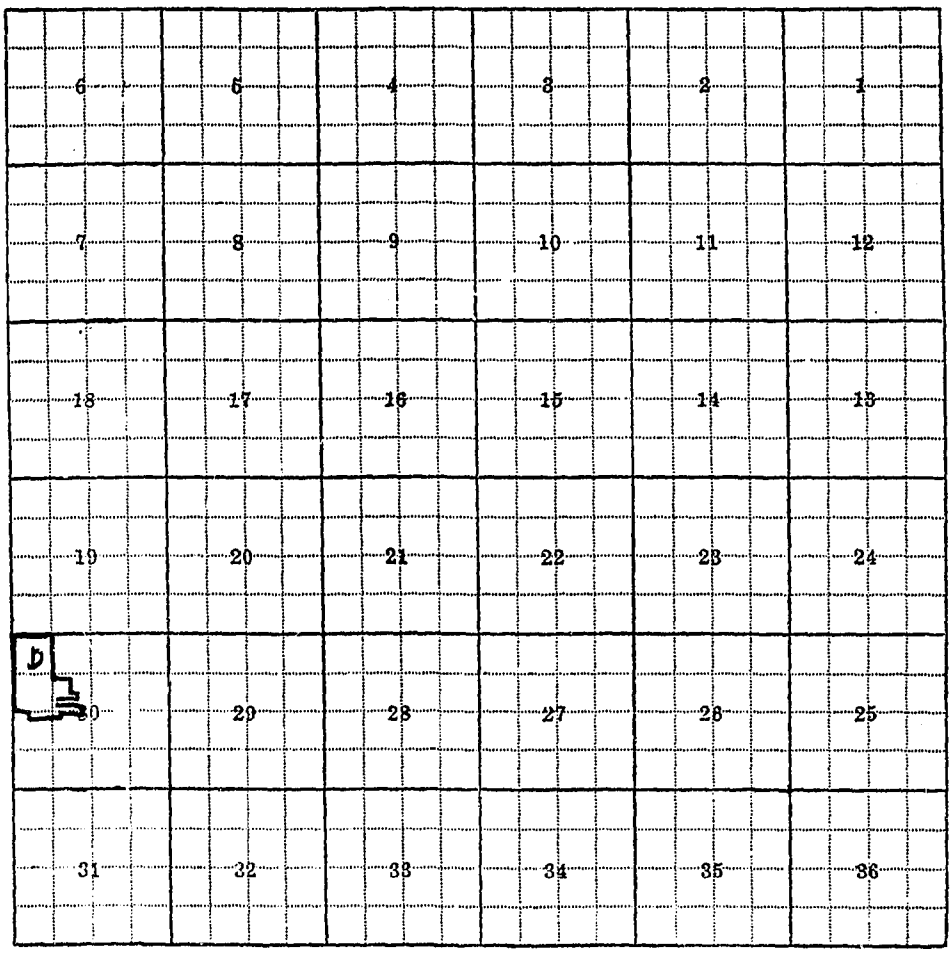
6
5
4
3
2
1
7
8
9
10
11
12
18
17
16
15
14
13
19
20
21
22
23
24
D
30
29
28
27
26
25
31
32
33
34
35
36

30-D

F-1-A

County Ravalli

**STATE OF MONTANA**
**STATE ENGINEERS OFFICE**
**Water Resources Survey**

T 8N R 20W Plat No. 9

Farm Checked: Date 9-21-57

Photo No. 2P-82

By Bill Lambeth & Dave Pouliot

Legal Land Owner Ray Williamson Address Stevensville, Montana

Operator Same Address

Water is deliverd by:— 1. Private System; 2. Ditch Company; X 3. State Project; 4. Federal Project; 5. Irrigation District

If under Ditch Company, Irrigation District, or Government Project, state the number of shares or inches, acre feet, as the case may be in said system

| App. No. Decree No. | NAME OF APPROPRIATOR TO WHOM DECREED | NAME OF STREAM | Date App. Date Priority | Miner's Inches | In Use | NAME OF DITCH (Water Delivered By) | No. | R/F | P/G/S | Present Irr. Acres | Irrigable Acres |
|---|---|---|---|---|---|---|---|---|---|---|---|
| *See Co. | | Bitterroot River | | | | Union Ditch | 2 | R | | 40 | 0 |

NOTE: R—Denotes Regular Irrigation. F—Flood Irrigation. P—Water diverted by means of pumping. G—Water diverted by gravity. S—Stored Water.

Condition of System Good Topography Valley River Basin Columbia River, Bitterroot River

Adequate Supply: Yes x No Explain

Remarks * Ray Williamson is signed up for .37204 shares under the Union Ditch Company. (Mutual)

| | | |
|---|---|---|
| Also in: Plat No. Twp. Rge. | Plat No. Twp. Rge. | Plat No. Twp. Rge. |
| Plat No. Twp. Rge. | Plat No. Twp. Rge. | Plat No. Twp. Rge. |

Information From:

Clifford Sanders

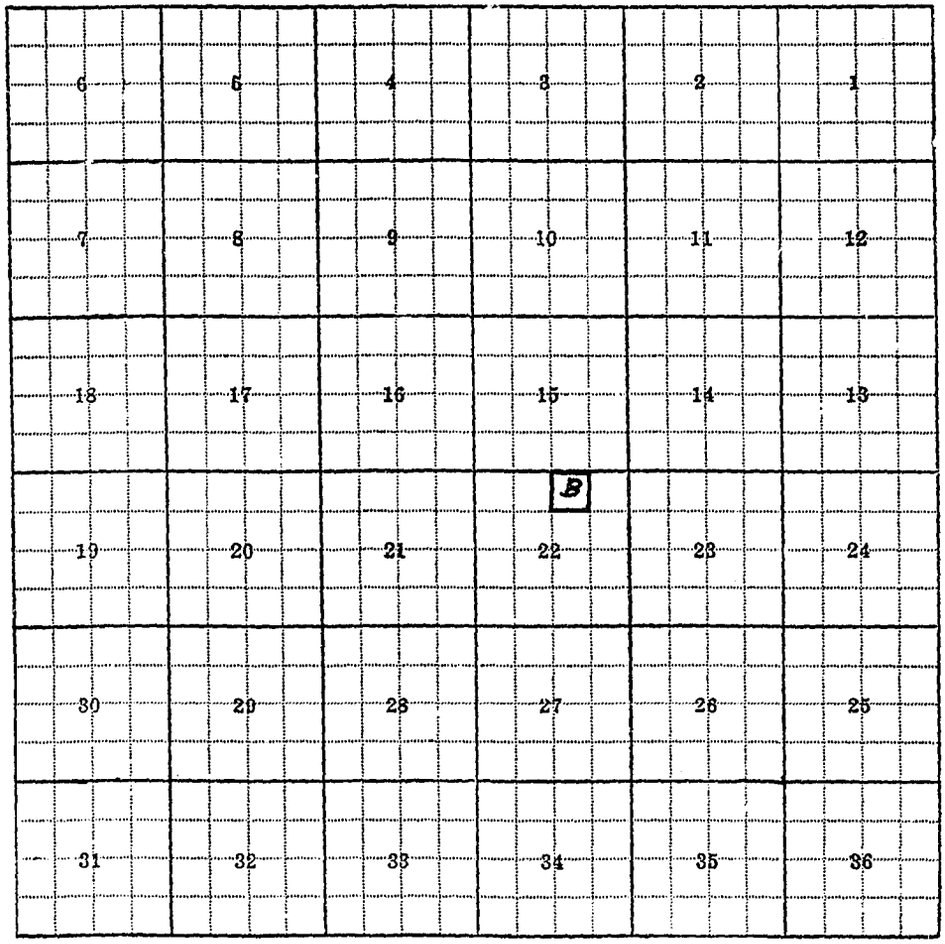
6
5
4
3
2
1
7
8
9
10
11
12
18
17
16
15
14
13
B
19
20
21
22
23
24
30
29
28
27
26
25
31
32
33
34
35
36

22-B

F-1-A

County Ravalli

Farm Checked: Date 9-21-57

By Dave Pouliot & Bill Lambeth

**STATE OF MONTANA**
**STATE ENGINEERS OFFICE**
**Water Resources Survey**

T 8N R 20W Plat No 9

Photo No 2P-81; 2P-174

Legal Land Owner W. J. & Helen Winters Address Stevensville, Montana

Operator Address

Water is deliverd by:— 1. Private System; 2. Ditch Company; X 3. State Project; 4. Federal Project; 5. Irrigation District X

*If under Ditch Company, Irrigation District, or Government Project, state the number of shares or inches, acre feet, as the case may be in said system*

| App. No. Decree No. | NAME OF APPROPRIATOR TO WHOM DECREED | NAME OF STREAM | Date App. Date Priority | Miner's Inches | In Use | NAME OF DITCH (Water Delivered By) | No. | R/F | P/G/S | Present Irr. Acres | Irrigable Acres |
|---|---|---|---|---|---|---|---|---|---|---|---|
| *See Dist. | | Rock Creek, Lake Como | | | | B. R. I. D. | 5 | R | | 25 | 0 |
| +See Co. | | Bitterroot River | | | | Union Ditch | 2 | R | | 84 | 0 |
| #See Assn. | | Bitterroot River | | | | Supply Ditch | 2 | R | | 44 | 0 |

NOTE: R—Denotes Regular Irrigation. F—Flood Irrigation. P—Water diverted by means of pumping. G—Water diverted by gravity. S—Stored Water.

Condition of System Good Topography Valley River Basin Columbia River, Rock Creek, Lake Como, Bitterroot River

Adequate Supply: Yes X No Explain

Remarks + Duffy J. Winters is signed up for 1.39583 shares under the Union Ditch Company (Mutual)
# W. J. Winters is signed up for 420 shares under the Supply Ditch Association. (Wood-Parkhurst Ditch)
* W. J. & Helen Winters are signed up for 30 acres under the Bitterroot Irrigation District.

| | | |
|---|---|---|
| Also in: Plat No. Twp. Rge. | Plat No. Twp. Rge. | Plat No. Twp. Rge. |
| Plat No. Twp. Rge. | Plat No. Twp. Rge. | Plat No. Twp. Rge. |

Information From:

W. J. Winters

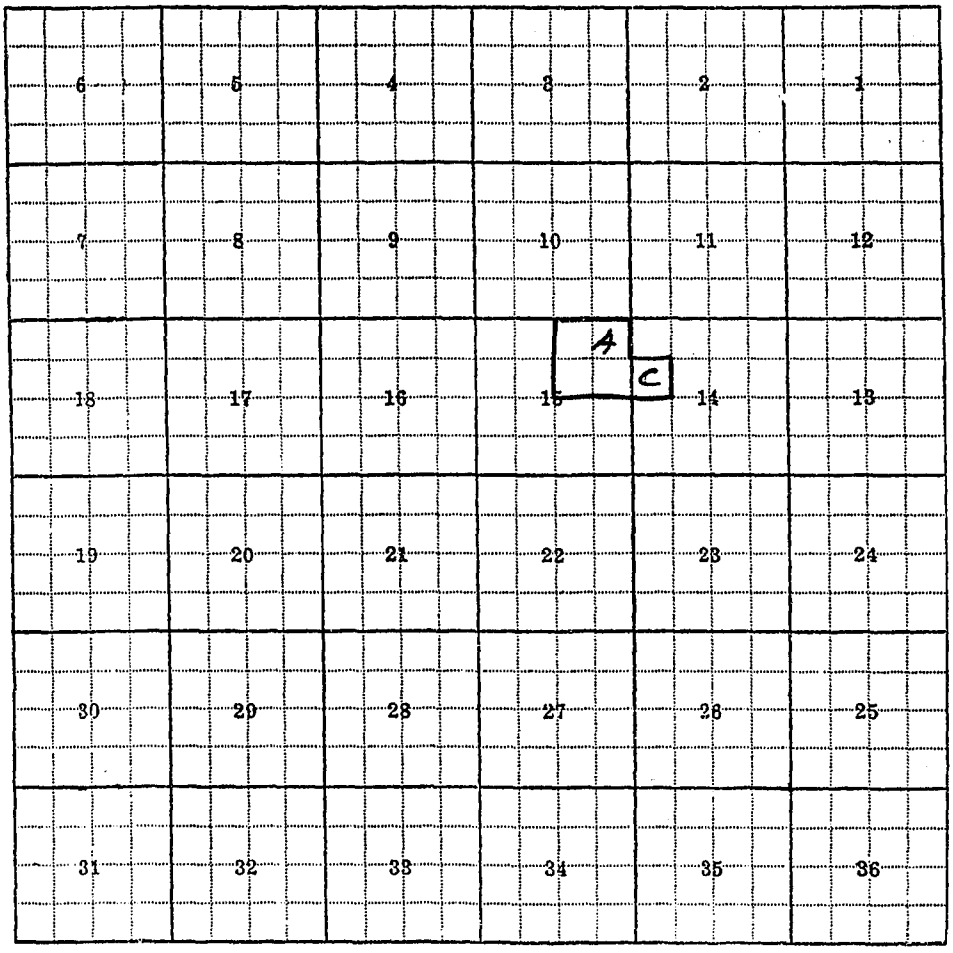
6
5
4
3
2
1
7
8
9
10
11
12
A
C
18
17
16
15
14
13
19
20
21
22
23
24
30
29
28
27
26
25
31
32
33
34
35
36

14-C, 15-A

F-1-A

County Ravalli

**STATE OF MONTANA**
**STATE ENGINEERS OFFICE**
**Water Resources Survey**

T. 8N R. 20W Plat No. 9

Farm Checked: Date 9-10-57

Photo No. 2P-84

By Bill Lambeth & Dave Pouliot

Legal Land Owner Clyde Wood Address Corvallis, Montana

Operator Neil Overturf - Buying Address Victor, Montana

Water is deliverd by:— 1. Private System; X 2. Ditch Company; 3. State Project; 4. Federal Project; 5. Irrigation District

*If under Ditch Company, Irrigation District, or Government Project, state the number of shares or inches, acre feet, as the case may be in said system*

| App. No. Decree No. | NAME OF APPROPRIATOR TO WHOM DECREED | NAME OF STREAM | Date App. Date Priority | Miner's Inches | In Use | NAME OF DITCH (Water Delivered By) | No. | R/F | P/G/S | Present Irr. Acres | Irrigable Acres |
|---|---|---|---|---|---|---|---|---|---|---|---|
| A-1709 | Albert Wood et al | Humble Drain | )6-1-42 | 3000 | Part | Sprinkler | 1 | R | | 36 | 0 |
| Use | | Seepage, waste, drain | ) | | | | | | | | |

**NOTE: R—Denotes Regular Irrigation. F—Flood Irrigation. P—Water diverted by means of pumping. G—Water diverted by gravity. S—Stored Water.**

Condition of System Good Topography Valley River Basin Columbia River, Seepage, waste,
Adequate Supply: Yes x No Explain drain
Remarks

| | | |
|---|---|---|
| Also in: Plat No. 13 Twp. 7N Rge 20W | Plat No. Twp. Rge | Plat No. Twp. Rge |
| Plat No. Twp. Rge | Plat No. Twp. Rge | Plat No. Twp. Rge |

Information From:
Clyde Wood

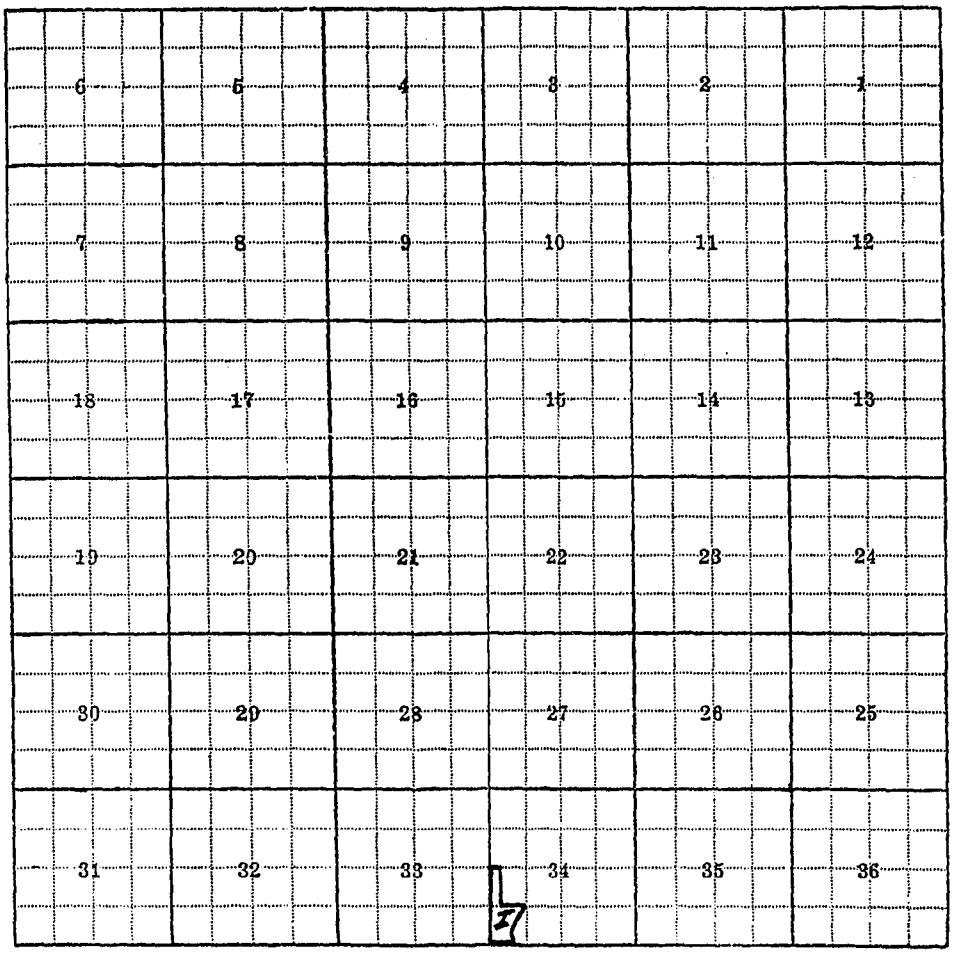
6
5
4
3
2
1
7
8
9
10
11
12
18
17
16
15
14
13
19
20
21
22
23
24
30
29
28
27
26
25
31
32
33
34
35
36
I

34-I

F-1-A

County Ravalli

STATE OF MONTANA
STATE ENGINEERS OFFICE
Water Resources Survey

T 8N R 20W Plat No 9

Farm Checked: Date 9-10-57

Photo No 2P-83

By Bill Lambeth & Dave Poulsot

Legal Land Owner * Clyde A. Wood Address Corvallis, Montana

Operator Same Address

Water is delivered by:— 1. Private System; X 2. Ditch Company; X 3. State Project; 4. Federal Project; 5. Irrigation District

If under Ditch Company, Irrigation District, or Government Project, state the number of shares or inches, acre feet, as the case may be in said system

| App. No. Decree No. | NAME OF APPROPRIATOR TO WHOM DECREED | NAME OF STREAM | Date App. Date Priority | Miner's Inches | In Use | NAME OF DITCH (Water Delivered By) | No. | R/F | P/G/S | Present Irr. Acres | Irrigable Acres |
|---|---|---|---|---|---|---|---|---|---|---|---|
| A-1709 | Albert Wood et al | Humble Drain Ditch | 6-1-42 | 3000 | Part | Wood Ditches | 1 | R | | 432 | 0 |
| +See Co. | | Bitterroot River | | | | Union Ditch | 2 | R | | 40 | 0 |
| D-210 | Victor Land & | | | | | | | | | | |
| | Livestock Company | Bitterroot River | 3-1-71 | 300 | Yes | | | | | | |

NOTE: R—Denotes Regular Irrigation. F—Flood Irrigation. P—Water diverted by means of pumping. G—Water diverted by gravity. S—Stored Water.

Condition of System Good Topography Valley River Basin Columbia River, Bitterroot River, Humble Drain

Adequate Supply: Yes X No Explain

Remarks *Clyde A. Wood uses only slough to get water. (Shares in cost of slough & headgate)
+ Clyde Wood is signed up for 24366 shares under the Union Ditch Company. (Mutual)
See Etna for 300" carried in Etna Slough. (D-210 for 300")

| | | |
|---|---|---|
| Also in: Plat No. 13 Twp. 7N Rge. 20W | Plat No. Twp. Rge. | Plat No. Twp. Rge. |
| Plat No. Twp. Rge. | Plat No. Twp. Rge. | Plat No. Twp. Rge. |

Information From:

Clyde Wood

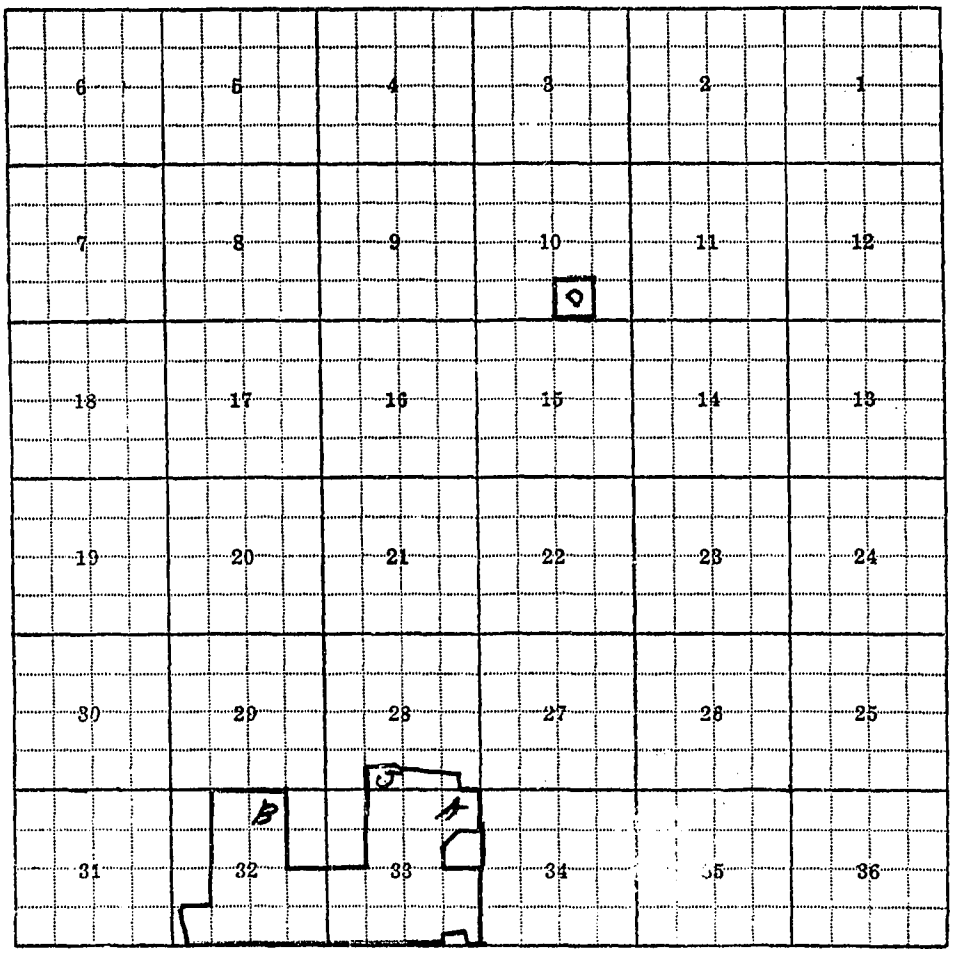
6
5
4
3
2
1
7
8
9
10
11
12
18
17
16
15
14
13
19
20
21
22
23
24
30
29
28
27
26
25
31
32
33
34
35
36
B
A

28-U, 32-B, 33-A,

F-1-A

County Ravalli

STATE OF MONTANA
STATE ENGINEERS OFFICE
Water Resources Survey

T. 8N R. 20W. Plat No. 9

Farm Checked: Date 9-23-57

Photo No. 2P-80

By Bill Lambeth & Dave Pouliot

Legal Land Owner Dora B. Wood Address Stevensville, Montana

Operator Martin & (R) Walker Harris - Buying Address Stevensville, Montana

Water is deliverd by:— 1. Private System; 2. Ditch Company; X 3. State Project; 4. Federal Project; 5. Irrigation District

If under Ditch Company, Irrigation District, or Government Project, state the number of shares or inches, acre feet, as the case may be in said system

| App. No. Decree No. | NAME OF APPROPRIATOR TO WHOM DECREED | NAME OF STREAM | Date App. Date Priority | Miner's Inches | In Use | NAME OF DITCH (Water Delivered By) | No. | R/F | P/G/S | Present Irr. Acres | Irrigable Acres |
|---|---|---|---|---|---|---|---|---|---|---|---|
| +See Ass'n. | | Bitterroot River | | | | Supply Ditch | 2 | R | | 15 | 0 |
| *See Co. | | Bitterroot River | | | | Union Ditch | 2 | R | | 15 | 0 |

NOTE: R—Denotes Regular Irrigation. F—Flood Irrigation. P—Water diverted by means of pumping. G—Water diverted by gravity. S—Stored Water.

Condition of System Good Topography Valley River Basin Columbia River, Bitterroot River

Adequate Supply: Yes X No Explain

Remarks +(R) Walker Harris is signed up for 200 shares under the Supply Ditch Association. (Wood-Parkhurst Ditch) (40")
*Walker Harris is signed up for .125 shares under the Union Ditch Company. (Mutual) (26")

| | | |
|---|---|---|
| Also in: Plat No. Twp. Rge. | Plat No. Twp. Rge. | Plat No. Twp. Rge. |
| Plat No. Twp. Rge. | Plat No. Twp. Rge. | Plat No. Twp. Rge. |

Information From:
R. W. Harris

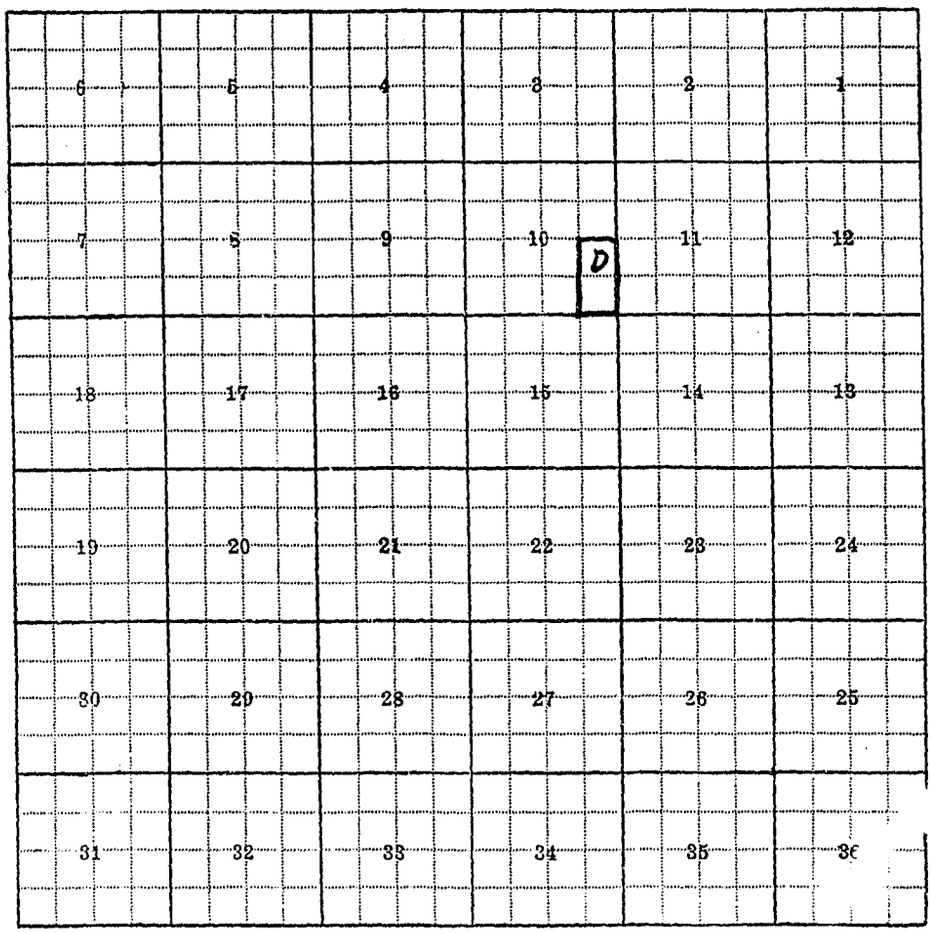
6
5
4
3
2
1
7
8
9
10
D
11
12
18
17
16
15
14
13
19
20
21
22
23
24
30
29
28
27
26
25
31
32
33
34
35
36

10-D

F-1-A

County Ravalli

**STATE OF MONTANA**
**STATE ENGINEERS OFFICE**
**Water Resources Survey**

T. 8N R. 20W Plat No. 9

Farm Checked: Date 9-7-57

Photo No. 2P-83

By Bill Lambeth & Dave Pouliot.

Legal Land Owner Joy Wood Address

Operator Gorge Phau - Buying Address Stevensville, Montana - Rt. #2

Water is delivered by:— 1. *Private System;* 2. *Ditch Company;* X 3. *State Project;* 4. *Federal Project;* 5. *Irrigation District*

If under Ditch Company, Irrigation District, or Government Project, state the number of shares or inches, acre feet, as the case may be in said system

| App. No. Decree No. | NAME OF APPROPRIATOR TO WHOM DECREED | NAME OF STREAM | Date App. Date Priority | Miner's Inches | In Use | NAME OF DITCH (Water Delivered By) | No. | R/F | P/G/S | Present Irr. Acres | Irrigable Acres |
|---|---|---|---|---|---|---|---|---|---|---|---|
| *See Co. | | Bitterroot River | | | | Etna Ditch | 2 | R | | 225 | 0 |
| No | | | | | | | | | | | |
| Filing | | Seepage, Waste, Drain | 4- -45 | | Supplemental | | | | | | |

NOTE: R—Denotes Regular Irrigation. F—Flood Irrigation. P—Water diverted by means of pumping. G—Water diverted by gravity. S—Stored Water.

Condition of System Good Topography Valley River Basin Columbia River, Bitterroot River

Adequate Supply: Yes x No Explain

Remarks *Gorge Phau is signed up for 1½ shares under the Etna Ditch Company (Mutual) (217.9")
Supplemental water from drain.

Also in: Plat No. Twp. Rge. | Plat No. Twp. Rge. | Plat No. Twp. Rge.
Plat No. Twp. Rge. | Plat No. Twp. Rge. | Plat No. Twp. Rge.

Information From:
Sam Weigand

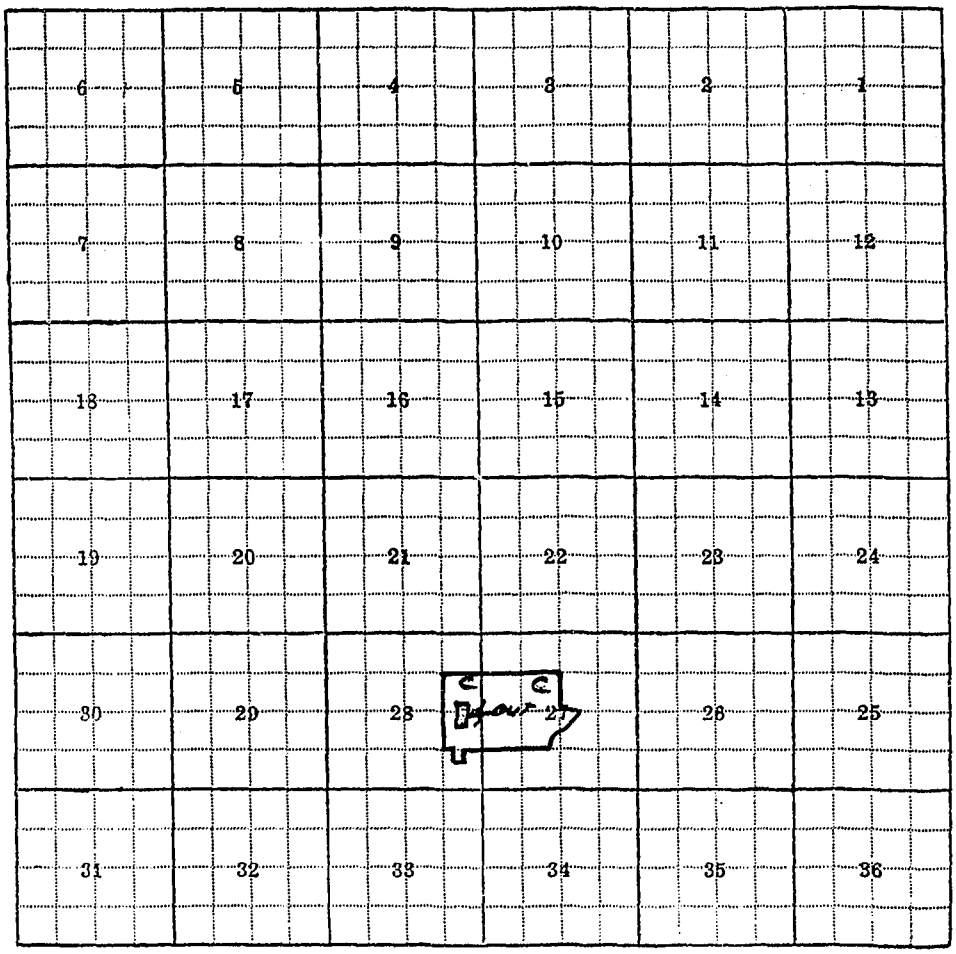
6
5
4
3
2
1
7
8
9
10
11
12
18
17
16
15
14
13
19
20
21
22
23
24
30
29
28
27
26
25
31
32
33
34
35
36

27-C, 28-C

F-1-A

County Ravalli

STATE OF MONTANA
STATE ENGINEERS OFFICE
Water Resources Survey

T 8N R 20W Plat No 9

Farm Checked: Date 9-25-57

Photo No 2P-81

By Bill Lambeth & Dave Pouliot

Legal Land Owner Elmer & Franci Zeiler Address Stevensville, Montana

Operator Address

Water is deliverd by:— 1. Private System; 2. Ditch Company; X 3. State Project; 4. Federal Project; 5. Irrigation District

If under Ditch Company, Irrigation District, or Government Project, state the number of shares or inches, acre feet, as the case may be in said system

| App. No. Decree No. | NAME OF APPROPRIATOR TO WHOM DECREED | NAME OF STREAM | Date App. Date Priority | Miner's Inches | In Use | NAME OF DITCH (Water Delivered By) | No. | R/F | P/G/S | Present Irr. Acres | Irrigable Acres |
|---|---|---|---|---|---|---|---|---|---|---|---|
| *See Co. | | Bitterroot River | | | | Union Ditch | 2 | R | | 2 | 0 |

NOTE: R—Denotes Regular Irrigation. F—Flood Irrigation. P—Water diverted by means of pumping. G—Water diverted by gravity. S—Stored Water.

Condition of System Topography River Basin Columbia River, Bitterroot River

Adequate Supply: Yes No Explain

Remarks *Elmer Zeiler is signed up for .00425 shares under the Union Ditch Company (Mutual)

| Also in: Plat No Twp Rge | Plat No Twp Rge | Plat No Twp Rge |
|---|---|---|
| Plat No Twp Rge | Plat No Twp Rge | Plat No Twp Rge |

Information From:
Bruce Ludlow

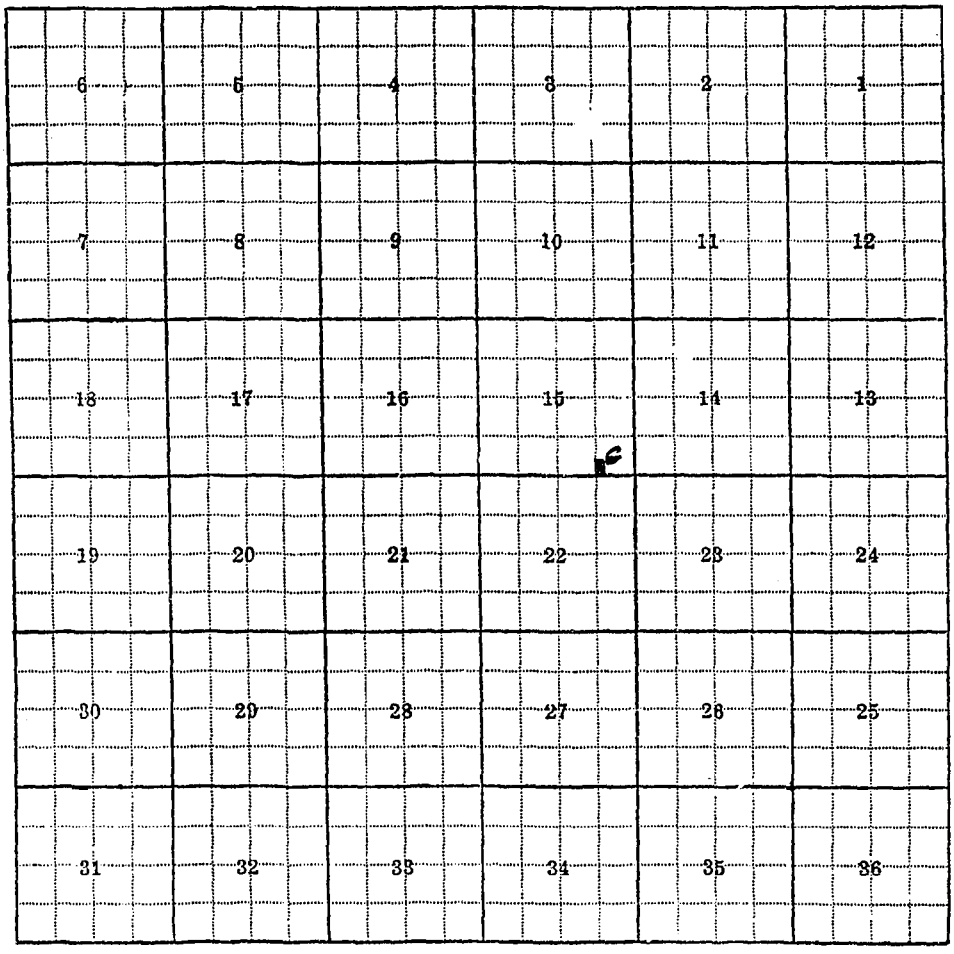
6
5
4
3
2
1
7
8
9
10
11
12
18
17
16
15
14
13
19
20
21
22
23
24
30
29
28
27
26
25
31
32
33
34
35
36

15-G

F-1-A

County Ravalli

Farm Checked: Date 10-6-57

By Bill Lambeth & Dave Pouliot

**STATE OF MONTANA**

**STATE ENGINEERS OFFICE**

**Water Resources Survey**

T 8N R 20W Plat No. 9

Photo No. 2P-40

Legal Land Owner Alice Wadsworth and Clarence Van Blaricom Address Victor, Montana

Operator Same Address

Water is deliverd by:— 1. Private System; x 2. Ditch Company; 3. State Project; 4. Federal Project; 5. Irrigation District

If under Ditch Company, Irrigation District, or Government Project, state the number of shares or inches, acre feet, as the case may be in said system

| App. No. Decree No. | NAME OF APPROPRIATOR TO WHOM DECREED | NAME OF STREAM | Date App. Date Priority | Miner's Inches | In Use | NAME OF DITCH (Water Delivered By) | No. | R/F | P/G/S | Present Irr. Acres | Irrigable Acres |
|---|---|---|---|---|---|---|---|---|---|---|---|
| D-84 | D. A. Van Blaircom | Bear Creek | 4-1-73 | 10 | Yes | No. 1 Ditch | 1 | R | | 8 | 0 |

NOTE: R—Denotes Regular Irrigation. F—Flood Irrigation. P—Water diverted by means of pumping. G—Water diverted by gravity. S—Stored Water.

Condition of System Good Topography Valley River Basin Columbia River, Bear Creek

Adequate Supply: Yes x No Explain

Remarks

| Also in: Plat No. Twp. Rge. | Plat No. Twp. Rge. | Plat No. Twp. Rge. |
|---|---|---|
| Plat No. Twp. Rge. | Plat No. Twp. Rge. | Plat No. Twp. Rge. |

Information From:

Cliff Soper


6
5
4
3
2
1
7
8
9
10
11
12
18
17
16
15
14
13
19
20
21
22
23
24
30
29
28
27
26
25
31
32
33
34
35
36

31-D

F-1-A

County Ravalli

Farm Checked: Date 9-10-57

By Bill Lambeth & Dave Pouliot

**STATE OF MONTANA**
**STATE ENGINEERS OFFICE**
**Water Resources Survey**

T 8N R 20W Plat No 9

Photo No 2P-83

Legal Land Owner Gyriak Wandler Address Corvallis, Montana.

Operator Same Address

Water is deliverd by:— 1. Private System; x 2. Ditch Company; 3. State Project; 4. Federal Project; 5. Irrigation District

*If under Ditch Company, Irrigation District, or Government Project, state the number of shares or inches, acre feet, as the case may be in said system*

| App. No. Decree No. | NAME OF APPROPRIATOR TO WHOM DECREED | NAME OF STREAM | Date App. Date Priority | Miner's Inches | In Use | NAME OF DITCH (Water Delivered By) | No. | R/F | P/G/S | Present Irr. Acres | Irrigable Acres |
|---|---|---|---|---|---|---|---|---|---|---|---|
| A-1709 | Albert Wood et al | Seepage, waste, drain | 6-1-42 | 3000 | 85 | Wood Ditch | 1 | R | | 5 | 0 |

NOTE: R—Denotes Regular Irrigation. F—Flood Irrigation. P—Water diverted by means of pumping. G—Water diverted by gravity. S—Stored Water.

Condition of System Good Topography Valley River Basin Columbia River, Seepage, Waste, Drain

Adequate Supply: Yes x No Explain

Remarks

| Also in: Plat No. Twp. Rge. | Plat No. Twp. Rge. | Plat No. Twp. Rge. |
|---|---|---|
| Plat No. Twp. Rge. | Plat No. Twp. Rge. | Plat No. Twp. Rge. |

Information From:

Gyriak Wandler


6
5
4
3
2
1
7
8
9
10
11
12
18
17
16
15
14
13
19
20
21
22
23
24
30
29
28
27
26
25
31
32
33
34
35
36
D

33-D

F-1-A

County Ravalli

STATE OF MONTANA
STATE ENGINEERS OFFICE
Water Resources Survey

T. 8N R. 20W Plat No. 9

Farm Checked: Date 9-17-57

Photo No. 2P-81

By Bill Lambeth & Dave Pouliot

Legal Land Owner Mary & Victor Warner Address

Operator Carl Dayton - Renting Address Stevensville, Montana

Water is deliverd by:— 1. Private System; X 2. Ditch Company; X 3. State Project; 4. Federal Project; 5. Irrigation District

If under Ditch Company, Irrigation District, or Government Project, state the number of shares or inches, acre feet, as the case may be in said system

| App. No. Decree No. | NAME OF APPROPRIATOR TO WHOM DECREED | NAME OF STREAM | Date App. Date Priority | Miner's Inches | In Use | NAME OF DITCH (Water Delivered By) | No. | R/F | P/G/S | Present Irr. Acres | Irrigable Acres |
|---|---|---|---|---|---|---|---|---|---|---|---|
| See Co. | | Bitterroot River | | | | Webfoot Ditch | 2 | R | | 46.5 | 0 |

NOTE: R—Denotes Regular Irrigation. F—Flood Irrigation. P—Water diverted by means of pumping. G—Water diverted by gravity. S—Stored Water.

Condition of System Good Topography Valley River Basin Columbia River, Bitterroot River

Adequate Supply: Yes x No Explain

Remarks *Victor Warner is signed up for 1 share under the Webfoot Ditch Company (Mutual) (Lancaster)

| Also in: Plat No. Twp. Rge. | Plat No. Twp. Rge. | Plat No. Twp. Rge. |
|---|---|---|
| Plat No. Twp. Rge. | Plat No. Twp. Rge. | Plat No. Twp. Rge. |

Information From:

C. Dayton Jr.

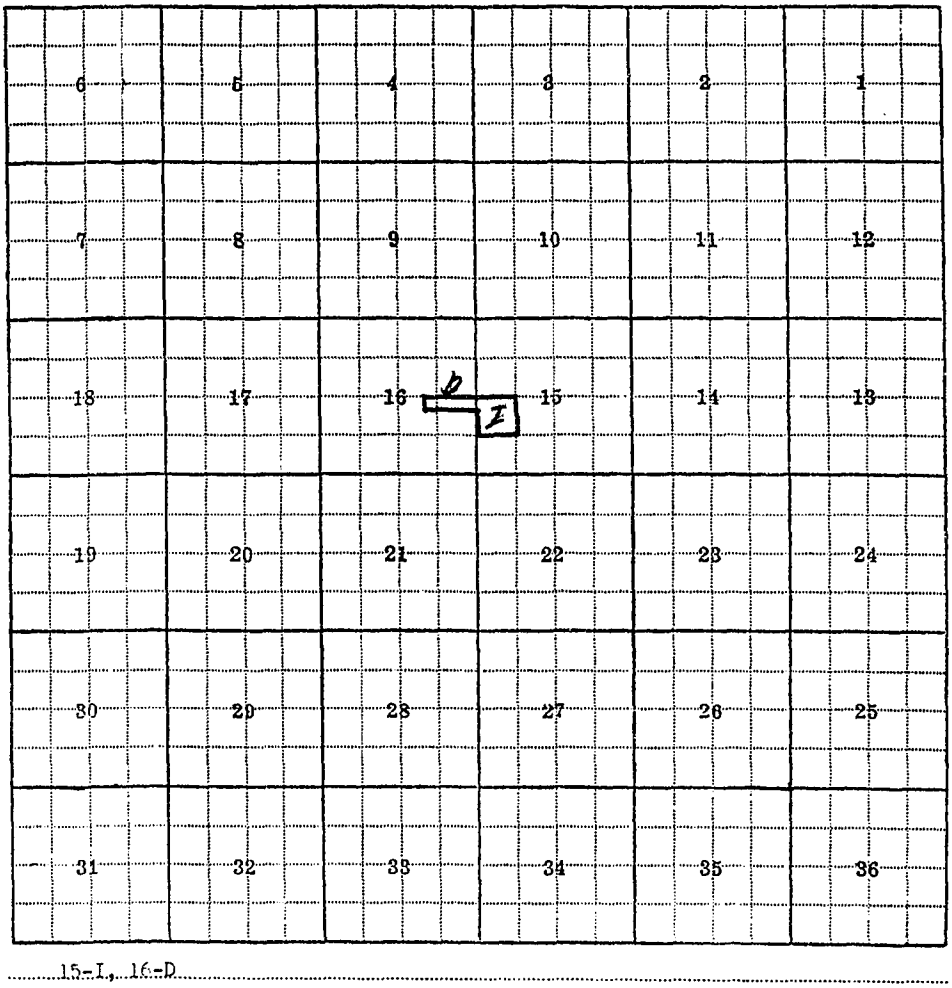
6
5
4
3
2
1
7
8
9
10
11
12
18
17
16
D
I
15
14
13
19
20
21
22
23
24
30
29
28
27
26
25
31
32
33
34
35
36

15-I, 16-D

F-1-A

County ...Ravalli.....

Farm Checked: Date....11-1-57.....

By ...Vaughn Chadbourne.....

**STATE OF MONTANA**
**STATE ENGINEERS OFFICE**
**Water Resources Survey**

T..8N.....R...20W.. Plat No.....0.....

Photo No.2P-44 Sec....5; .....
2P-79 Sec. 4
.....

Legal Land Owner ...Hazel A. Smith..... Address .....

Operator .....Ernest Brinkerhoff..... Address ....Stevensville, Montana.....

Water is deliverd by:— 1. Private System; X 2. Ditch Company; 3. State Project; 4. Federal Project; 5. Irrigation District

If under Ditch Company, Irrigation District, or Government Project, state the number of shares or inches, acre feet, as the case may be in said system .....

| App. No. Decree No. | NAME OF APPROPRIATOR TO WHOM DECREED | NAME OF STREAM | Date App. Date Priority | Miner's Inches | In Use | NAME OF DITCH (Water Delivered By) | No. | R/F | P/G/S | Present Irr. Acres | Irrigable Acres |
|---|---|---|---|---|---|---|---|---|---|---|---|
| D-97 | George Corscadden | Big Creek | 6-15-86 | 100 | Yes | | | | | | |
| | | | 5-15-90 | 230 | Yes | River Ditch | 1 | F) | | 46 | 0 |
| A-137 | Ben Cameron & | | | | | | | ) | | | |
| | Geo. Corscadden | Bitterroot River | 4-15-05 | 720 | 11/20 | River Ditch | 1 | F) | | | |

NOTE: R—Denotes Regular Irrigation. F—Flood Irrigation. P—Water diverted by means of pumping. G—Water diverted by gravity. S—Stored Water.

Condition of System ...Good..... Topography .....Bottom Land..... River Basin Columbia River, Bitterroot River
Adequate Supply: Yes..... No.....x.... Explain ..Sufficient river water, but insufficient Big Creek water.....
Remarks ...Brinkerhoff's are from out of state and know little about how water is appropriated in Montana. Don't understand why they do not have decreed river & McCalla Creek water.

| Also in: Plat No. | Twp. | Rge. | Plat No. | Twp. | Rge. | Plat No. | Twp. | Rge. |
|---|---|---|---|---|---|---|---|---|
| 5 | 9N | 20W | | | | | | |
| Plat No. | Twp. | Rge. | Plat No. | Twp. | Rge. | Plat No. | Twp. | Rge. |
| | | | | | | | | |

Information From:
Ernest Brinkerhoff

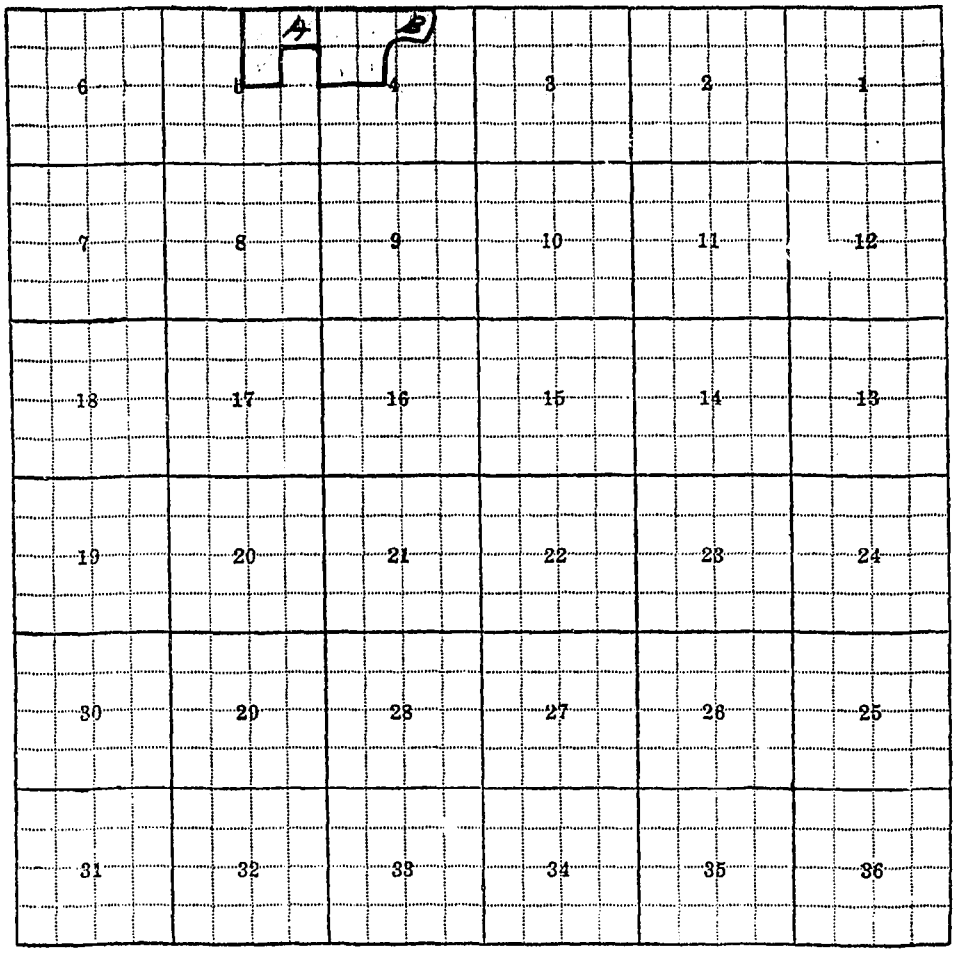
A
B
6
5
4
3
2
1
7
8
9
10
11
12
18
17
16
15
14
13
19
20
21
22
23
24
30
29
28
27
26
25
31
32
33
34
35
36

4-B, 5-A

F-1-A

County Ravalli

Farm Checked: Date 10-5-57

By Bill Lambeth & Dave Pouliot

**STATE OF MONTANA**
**STATE ENGINEERS OFFICE**
**Water Resources Survey**

T 8N R 20W Plat No. 9

Photo No. 2P-40

Legal Land Owner John R. Smith Address Victor, Montana

Operator Same Address

Water is deliverd by:— 1. Private System; X 2. Ditch Company; 3. State Project; 4. Federal Project; 5. Irrigation District

If under Ditch Company, Irrigation District, or Government Project, state the number of shares or inches, acre feet, as the case may be in said system

| App. No. Decree No. | NAME OF APPROPRIATOR TO WHOM DECREED | NAME OF STREAM | Date App. Date Priority | Miner's Inches | Ir. Use | NAME OF DITCH (Water Delivered By) | No. | R/F | P/G/S | Present Irr. Acres | Irrigable Acres |
|---|---|---|---|---|---|---|---|---|---|---|---|
| D-82 | John R. Smith | Bear Creek | 4-1-73 | 10 | Yes | No. 1. Ditch | 1 | R | | 10 | 0 |

NOTE: R—Denotes Regular Irrigation. F—Flood Irrigation. P—Water diverted by means of pumping. G—Water diverted by gravity. S—Stored Water.

Condition of System Good Topography Valley River Basin Columbia River, Bear Creek

Adequate Supply: Yes x No Explain

Remarks

| Also in: Plat No. Twp. Rge. / Plat No. Twp. Rge. | Plat No. Twp. Rge. / Plat No. Twp. Rge. | Plat No. Twp. Rge. / Plat No. Twp. Rge. |
|---|---|---|

Information From:

Field Survey


6
5
4
3
2
1
7
8
9
10
11
12
18
17
16
15
14
13
19
20
21
22
23
24
30
29
28
27
26
25
F
31
32
33
34
35
36

31-F

F-1-A

County Ravalli

Farm Checked: Date 8-21-57

By Bill Lambeth & Dave Pouliot

**STATE OF MONTANA**

**STATE ENGINEERS OFFICE**

**Water Resources Survey**

T. 8N R. 20W Plat No. 9

Photo No. 3P-22

Legal Land Owner Lloyd & Blanche Smith Address Stevensville, Montana

Operator ..... Address .....

Water is deliverd by:— 1. Private System; 2. Ditch Company; 3. State Project; 4. Federal Project; 5. Irrigation District X

If under Ditch Company, Irrigation District, or Government Project, state the number of shares or inches, acre feet, as the case may be in said system .....

| App. No. Decree No. | NAME OF APPROPRIATOR TO WHOM DECREED | NAME OF STREAM | Date App. Date Priority | Miner's Inches | In Use | NAME OF DITCH (Water Delivered By) | No. | R/F | P/G/S | Present Irr. Acres | Irrigable Acres |
|---|---|---|---|---|---|---|---|---|---|---|---|
| *See | | | | | | | | | | | |
| Dist. | | Burnt Fork Creek | | | | Sunset (Baker) | 5 | R | | 54 | 0 |
| +See | | | | | | | | | | | |
| Dist. | | Rock Creek(Como Lake) | | | | B. R. I. D. | 5 | R | | 40 | 0 |

NOTE: R—Denotes Regular Irrigation. F—Flood Irrigation. P—Water diverted by means of pumping. G—Water diverted by gravity. S—Stored Water.

Condition of System Good Topography Bench River Basin Columbia River, Burnt Fork Creek,
Adequate Supply: Yes x No Explain Rock Creek Lake Como
Remarks * Lloyd & Blanche Smith Are signed up for 130.43 acres under the Sunset Irrigation District.
+ Lloyd and Blance Smith are signed up for 40 acres under the Bitterroot Irrigation District.

| Also in: | | | | | | | | | |
|---|---|---|---|---|---|---|---|---|---|
| Plat No. 10 | Twp. 8N | Rge. 19W | Plat No. | Twp. | Rge. | Plat No. | Twp. | Rge. |
| Plat No. | Twp. | Rge. | Plat No. | Twp. | Rge. | Plat No. | Twp. | Rge. |

Information From:

Bill Wax & Ed Sims

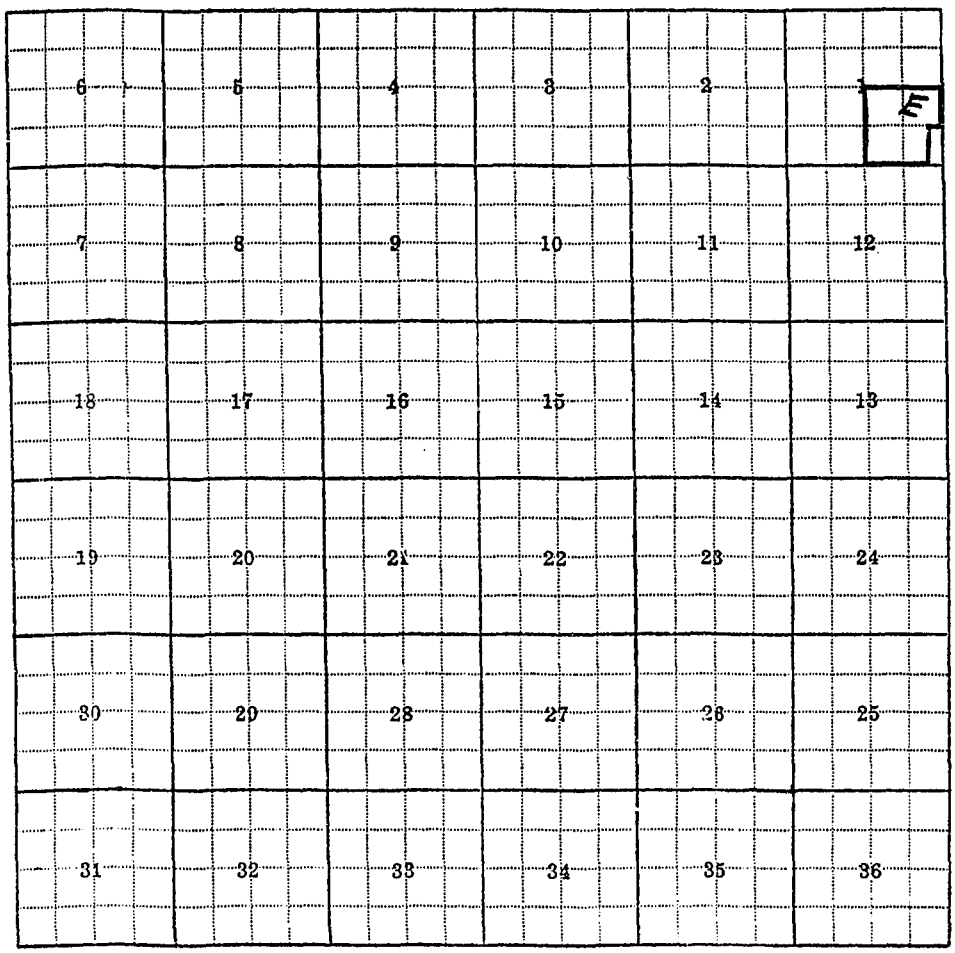
6
5
4
3
2
1
E
7
8
9
10
11
12
18
17
16
15
14
13
19
20
21
22
23
24
30
29
28
27
26
25
31
32
33
34
35
36

1-E

F-1-A

County Ravalli

Farm Checked: Date 9-4-57

By Bill Lambeth & Dave Pouliot

**STATE OF MONTANA**
**STATE ENGINEERS OFFICE**
**Water Resources Survey**

T 8N R 20W Plat No. 9

Photo No. 2P-176

Legal Land Owner William J. Smith Address Stevensville, Montana

Operator Address

Water is deliverd by:— 1. Private System; 2. Ditch Company; 3. State Project; 4. Federal Project; 5. Irrigation District X

If under Ditch Company, Irrigation District, or Government Project, state the number of shares or inches, acre feet, as the case may be in said system

| App. No. Decree No. | NAME OF APPROPRIATOR TO WHOM DECREED | NAME OF STREAM | Date App. Date Priority | Miner's Inches | In Use | NAME OF DITCH (Water Delivered By) | No. | R/F | P/G/S | Present Irr. Acres | Irrigable Acres |
|---|---|---|---|---|---|---|---|---|---|---|---|
| *See | | | | | | | | | | | |
| Dist. | | Rock Creek Como Lake | | | | B. R. I. D. | 5 | R | | 91.5 | 0 |

NOTE: R—Denotes Regular Irrigation. F—Flood Irrigation. P—Water diverted by means of pumping. G—Water diverted by gravity. S—Stored Water.

Condition of System Good Topography Bench River Basin Columbia River, Rock Creek Como Lake

Adequate Supply: Yes X No Explain

Remarks * William & Kenette Smith are signed up for 91.5 acres under the Bitterroot Irrigation District.

| Also in: Plat No. | Twp. | Rge. | Plat No. | Twp. | Rge. | Plat No. | Twp. | Rge. |
|---|---|---|---|---|---|---|---|---|
| Plat No. | Twp. | Rge. | Plat No. | Twp. | Rge. | Plat No. | Twp. | Rge. |

Information From:
Wm. Snyder

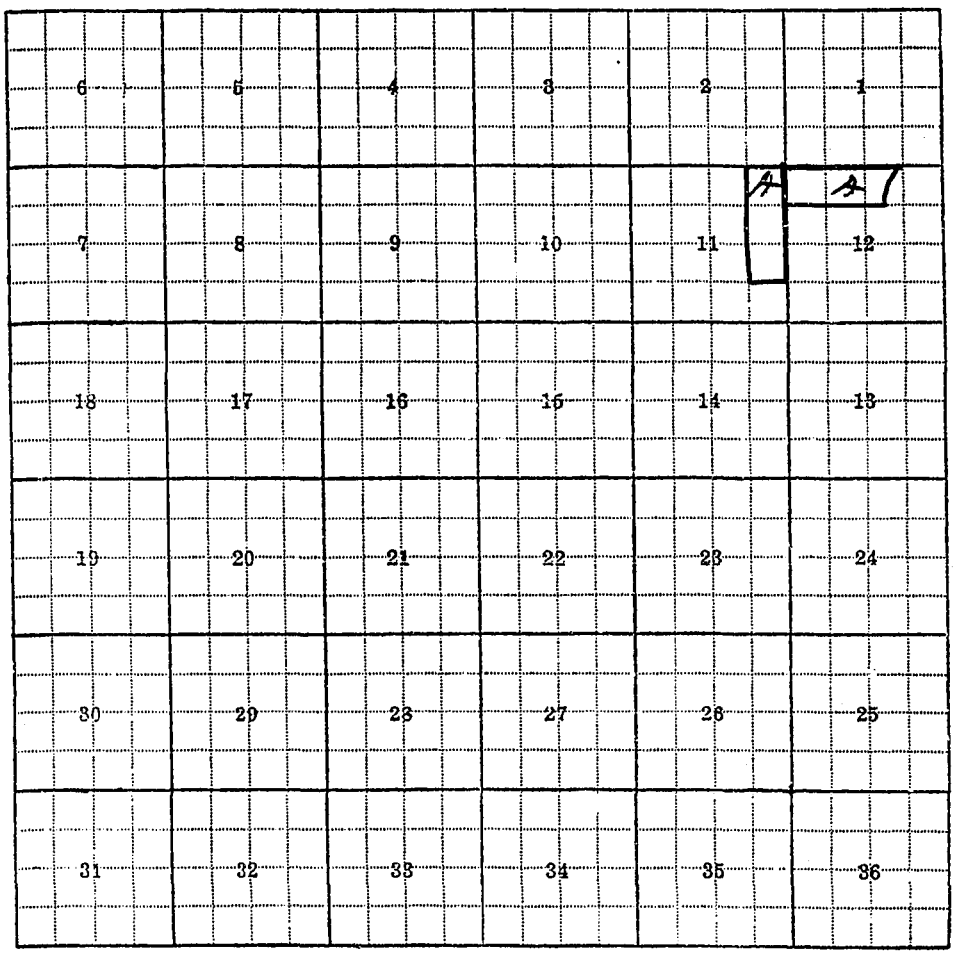
6
5
4
3
2
1
A
A
7
8
9
10
11
12
18
17
16
15
14
13
19
20
21
22
23
24
30
29
28
27
26
25
31
32
33
34
35
36

11-A, 12-A

F-1-A

County Ravalli

**STATE OF MONTANA**
**STATE ENGINEERS OFFICE**
**Water Resources Survey**

T 8N R 20W Plat No. 9

Farm Checked: Date 10-5-57

Photo No. 2P-40

By Bill Lambeth & Dave Pouliot

Legal Land Owner Clifford & Norae Soper Address Victor, Montana

Operator Same Address

Water is deliverd by:— 1. Private System; x 2. Ditch Company; 3. State Project; 4. Federal Project; 5. Irrigation District

If under Ditch Company, Irrigation District, or Government Project, state the number of shares or inches, acre feet, as the case may be in said system

| App. No. Decree No. | NAME OF APPROPRIATOR TO WHOM DECREED | NAME OF STREAM | Date App. Date Priority | Miner's Inches | In Use | NAME OF DITCH (Water Delivered By) | No. | R/F | P/G/S | Present Irr. Acres | Irrigable Acres |
|---|---|---|---|---|---|---|---|---|---|---|---|
| D-86 | Carrie Warren | Bear Creek | 4-1-73 | 30 | Yes | No. 1 Ditch | 1 | R | | 0 | 23 |
| A-1476 | George Warren | Woodmancy Slough | 8-27-34 | All Waste | Yes | Soper Ditch | 1 | R | | 0 | 13 |

NOTE: R—Denotes Regular Irrigation. F—Flood Irrigation. P—Water diverted by means of pumping. G—Water diverted by gravity. S—Stored Water.

Condition of System Good Topography Valley River Basin Columbia River, Bear Creek, Woodmancy Slough

Adequate Supply: Yes x No Explain

Remarks

| Also in: | Plat No. | Twp. | Rge. | Plat No. | Twp. | Rge. | Plat No. | Twp. | Rge. |
|---|---|---|---|---|---|---|---|---|---|
| | Plat No. | Twp. | Rge. | Plat No. | Twp. | Rge. | Plat No. | Twp. | Rge. |

Information From:

Cliff Soper

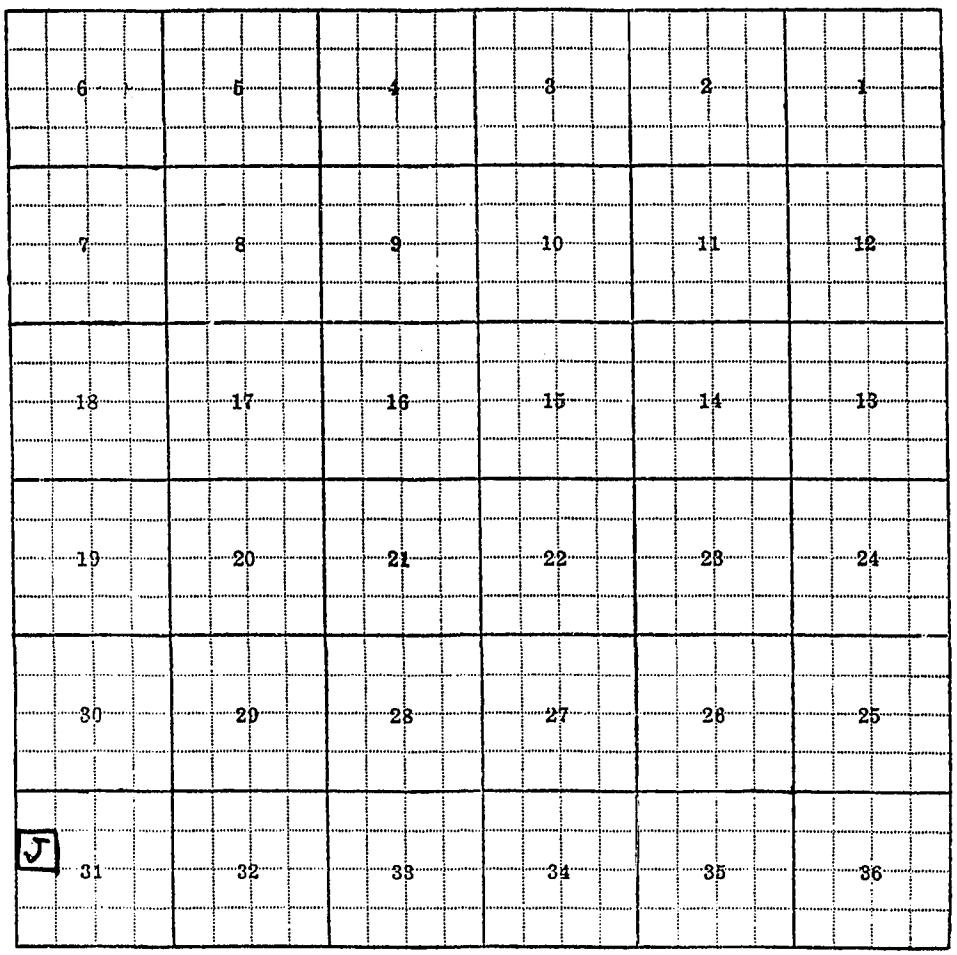
6
5
4
3
2
1
7
8
9
10
11
12
18
17
16
15
14
13
19
20
21
22
23
24
30
29
28
27
26
25
J
31
32
33
34
35
36

31-J

F-1-A

County Ravalli

STATE OF MONTANA
STATE ENGINEERS OFFICE
Water Resources Survey

T 8N R 20W Plat No 9

Farm Checked: Date 9-6-57

Photo No 2P-83

By Bill Lambeth & Dave Pouliot

Legal Land Owner Fred B. Spooner Address Corvallis, Montana

Operator Same Address

Water is deliverd by:— 1. Private System; x 2. Ditch Company; x 3. State Project; 4. Federal Project; 5. Irrigation District

If under Ditch Company, Irrigation District, or Government Project, state the number of shares or inches, acre feet, as the case may be in said system

| App. No. Decree No. | NAME OF APPROPRIATOR TO WHOM DECREED | NAME OF STREAM | Date App. Date Priority | Miner's Inches | In Use | NAME OF DITCH (Water Delivered By) | No. | R/F | P/G/S | Present Irr. Acres | Irrigable Acres |
|---|---|---|---|---|---|---|---|---|---|---|---|
| *See Co. | | Bitterroot River | | | | Wood-Parkhurst (Supply) | 2 | R | | 73 | 0 |
| A-1555 | Clarence A. Goff | Seepage, waste, drain | 12-8-20 | 100 | Yes | Spooner Ditch | 1 | R | | 20 | 0 |
| A-1040 | W. B. Spooner | Spooner Dry Gulch | 4-26-09 | 60 | Stock | | | | | | |
| D--199 | John B. Spooner | Bitterroot River | 4-1-72 | 160 | Yes | Wood-Parkhurst | | | | | |

NOTE: R—Denotes Regular Irrigation. F—Flood Irrigation. P—Water diverted by means of pumping. G—Water diverted by gravity. S—Stored Water.

Condition of System Good Topography Valley River Basin Columbia River, Spooner Dry Gulch

Adequate Supply: Yes x No Explain Bitterroot River

Remarks * Fred Spooner is signed up for 1 share under the Wood-Parkhurst Ditch (Supply Ditch Association)

Also in: Plat No..... Twp..... Rge..... | Plat No..... Twp..... Rge..... | Plat No..... Twp..... Rge.....
Plat No..... Twp..... Rge..... | Plat No..... Twp..... Rge..... | Plat No..... Twp..... Rge.....

Information From:
F. B. Spooner

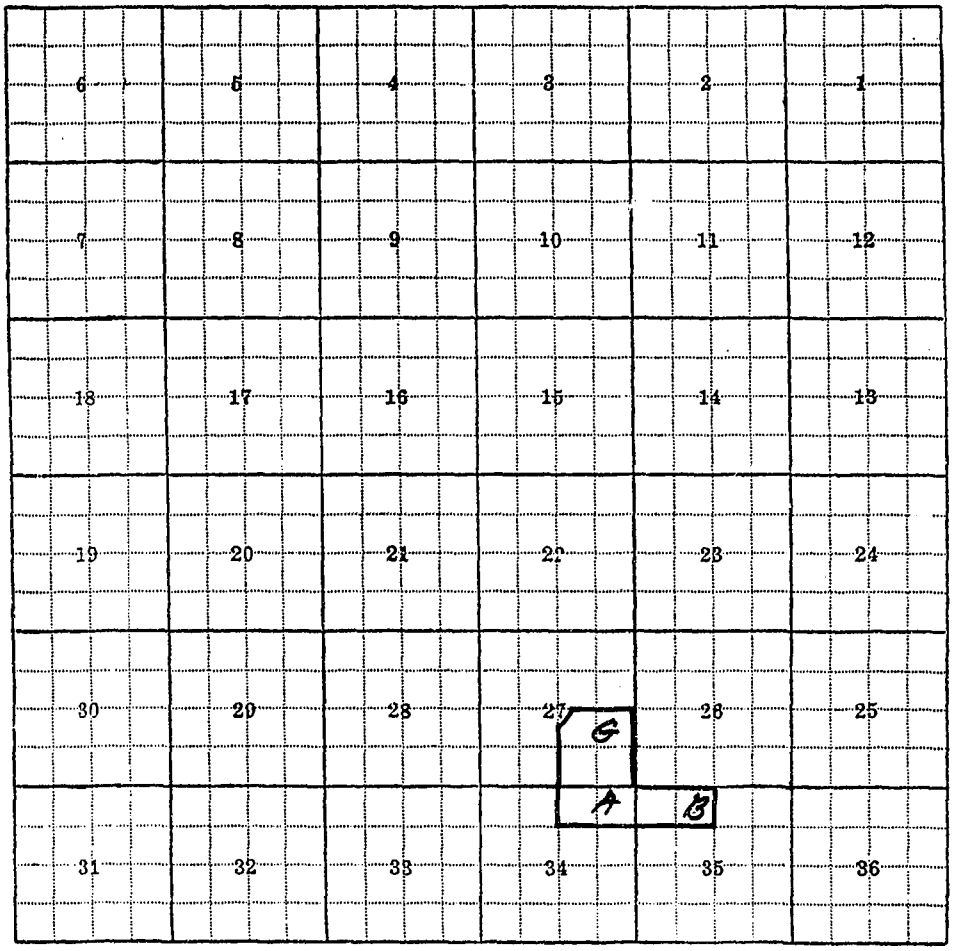
6
5
4
3
2
1
7
8
9
10
11
12
18
17
16
15
14
13
19
20
21
22
23
24
30
29
28
27
26
25
G
A
B
31
32
33
34
35
36

27=G, 34=A, 35=B

F-1-A

County Ravalli

Farm Checked: Date 9-4-57

By Bill Lambeth & Dave Pouliot

**STATE OF MONTANA**
**STATE ENGINEERS OFFICE**
**Water Resources Survey**

T 8N R 20W Plat No. 9

Photo No. 2P-174

Legal Land Owner Olive M. Stanley Address Stevensville, Montana

Operator Same Address

Water is deliverd by:— 1. Private System; X 2. Ditch Company; 3. State Project; 4. Federal Project; 5. Irrigation District

*If under Ditch Company, Irrigation District, or Government Project, state the number of shares or inches, acre feet, as the case may be in said system*

| App. No. Decree No. | NAME OF APPROPRIATOR TO WHOM DECREED | NAME OF STREAM | Date App. Date Priority | Miner's Inches | In Use | NAME OF DITCH (Water Delivered By) | No. | R/F | P/G/S | Present Irr. Acres | Irrigable Acres |
|---|---|---|---|---|---|---|---|---|---|---|---|
| Use | | Waste, Little Willoughby | | | | Stanley Ditch | 1 | F | | 2 | 0 |
| Use | | Waste | | | | Stanley Ditch | 1 | F | | 0 | 2 |
| Use | Olive M. Stanley | Little Willoughby | 1942 | Waste | Yes | | | | | | |

**NOTE: R—Denotes Regular Irrigation. F—Flood Irrigation. P—Water diverted by means of pumping. G—Water diverted by gravity. S—Stored Water.**

Condition of System Fair Topography Creek Bottom River Basin Columbia River, Waste, Little Willoughby

Adequate Supply: Yes X No Explain

Remarks

| Also in: Plat No. Twp. Rge. | Plat No. Twp. Rge. | Plat No. Twp. Rge. |
|---|---|---|
| Plat No. Twp. Rge. | Plat No. Twp. Rge. | Plat No. Twp. Rge. |

Information From:
Olive M. Stanley

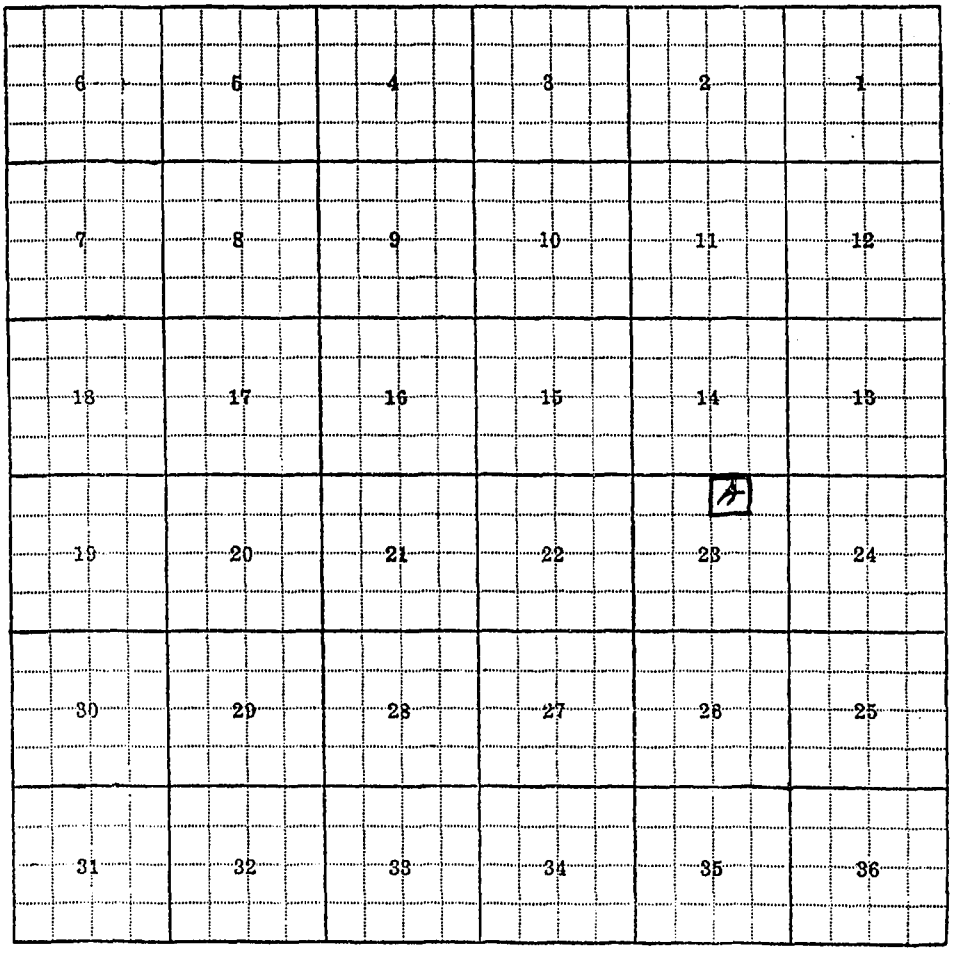
6
5
4
3
2
1
7
8
9
10
11
12
18
17
16
15
14
13
19
20
21
22
23
24
30
29
28
27
26
25
31
32
33
34
35
36

23-A

F-1-A

County Ravalli

T 8N R 20W Plat No. 9

Photo No. 2P-40

**STATE OF MONTANA**
**STATE ENGINEERS OFFICE**
**Water Resources Survey**

Farm Checked: Date 10-6-57

By Bill Lambeth & Dave Pouliot

Address

Legal Land Owner Zola & Ruth Stanley

Address Victor, Montana

Operator Roy Hilton

Water is deliverd by:— 1. Private System; X 2. Ditch Company; 3. State Project; 4. Federal Project; 5. Irrigation District

If under Ditch Company, Irrigation District, or Government Project, state the number of shares or inches, acre feet, as the case may be in said system

| App. No. Decree No. | NAME OF APPROPRIATOR TO WHOM DECREED | NAME OF STREAM | Date App. Date Priority | Miner's Inches | In Use | NAME OF DITCH (Water Delivered By) | No. | R/F | P/G/S | Present Irr. Acres | Irrigable Acres |
|---|---|---|---|---|---|---|---|---|---|---|---|
| D-34 | H. T. Buzenbark | Bear Creek | 4-1-76 | 22 | 13 | No. 1 Ditch | 1 | R | | 7 | 0 |

NOTE: R—Denotes Regular Irrigation. F—Flood Irrigation. P—Water divorted by means of pumping. G—Water diverted by gravity. S—Stored Water.

Condition of System Good Topography Valley River Basin Columbia River, Bear Creek

Adequate Supply: Yes x No Explain

Remarks

Also in: Plat No. Twp. Rge. Plat No. Twp. Rge. Plat No. Twp. Rge.
Plat No. Twp. Rge. Plat No. Twp. Rge. Plat No. Twp. Rge.

Information From:

Hilton

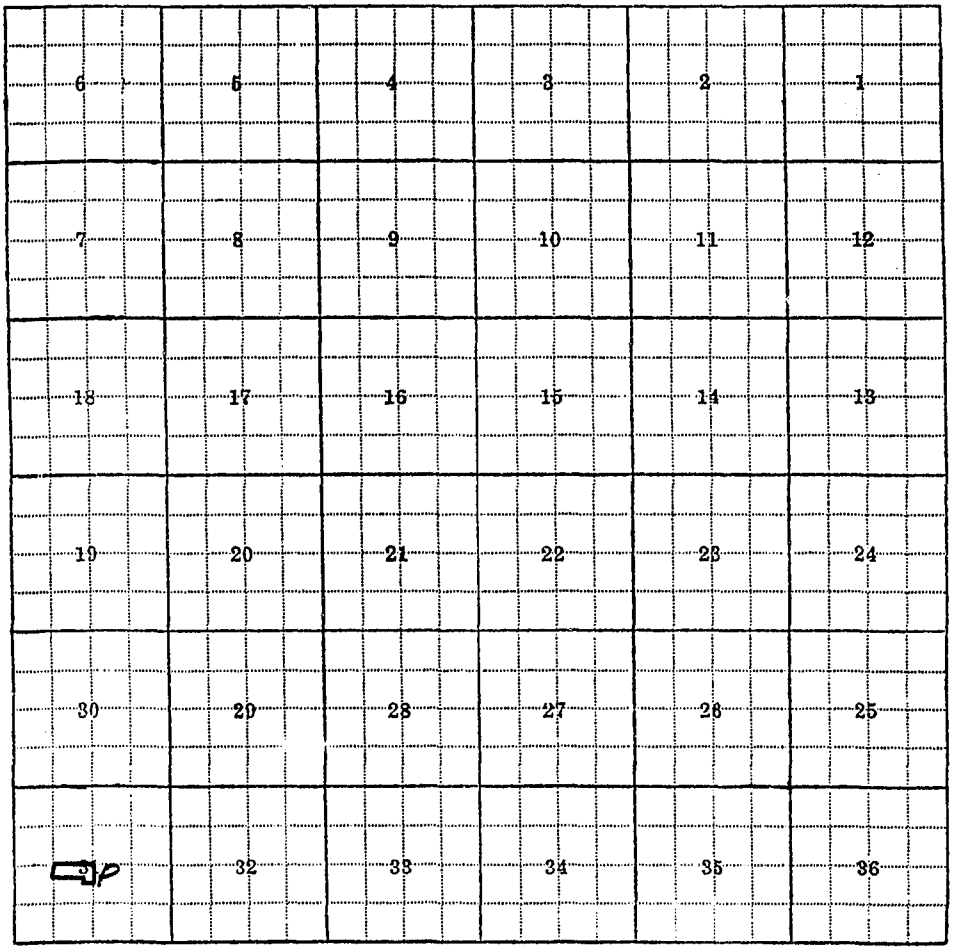
6
5
4
3
2
1
7
8
9
10
11
12
18
17
16
15
14
13
19
20
21
22
23
24
30
29
28
27
26
25
31
P
32
33
34
35
36

31 P

F-1-A

County Ravalli

Farm Checked: Date 9-6-57

By Bill Lambeth & Dave Pouliot

**STATE OF MONTANA**
**STATE ENGINEERS OFFICE**
**Water Resources Survey**

T 8N R 20W Plat No 9
Photo No 2P-83 (2 pieces) 2P-81 (1 piece) 2P-42

Legal Land Owner Morris Strange Address Corvallis, Montana

Operator Same Address

Water is deliverd by:— 1. Private System; X 2. Ditch Company; X 3. State Project; 4. Federal Project; 5. Irrigation District

If under Ditch Company, Irrigation District, or Government Project, state the number of shares or inches, acre feet, as the case may be in said system

| App. No. Decree No. | NAME OF APPROPRIATOR TO WHOM DECREED | NAME OF STREAM | Date App. Date Priority | Miner's Inches | In Use | NAME OF DITCH (Water Delivered By) | No. | R/F | P/G/S | Present Irr. Acres | Irrigabl Acres |
|---|---|---|---|---|---|---|---|---|---|---|---|
| *See Co. | | Bitterroot River | | | | Wood-Parkhurst Ditch (Supply) | 2 | R | | 160 | 0 |
| *See Co. | | Bitterroot River | | | | Union Ditch | 2 | R | | 120 | 0 |
| D-994 | Eli Downing | Spring Gulch | 6-1-07 | 40 | Yes | Tingle Ditch | 1 | R | | 5 | 0 |
| D-104 | W. R. Gavin | Big Creek | 4-1-88 | 75 | Yes | Strange Ditch | 1 | R) | | | |
| D-119 | P. S. Rennick | Big Creek | 4-1-88 | 70 | Yes | Strange Ditch | 1 | R) | | 109 | 0 |
| D-131 | Big Cr. Res. Assn. | Big Creek Lake | 8-21-05 | 2420 a.f. | 206.19 shs. | Strange Ditch | 2 | R) | | | |
| D-208 | Union Ditch Co. | Bitterroot River | 4-10-89 | 1860 | 1.45833 shs. | | | | | | |

NOTE: R—Denotes Regular Irrigation. F—Flood Irrigation. P—Water diverted by means of pumping. G—Water diverted by gravity. S—Stored Water.

Condition of System Good Topography Valley River Basin Columbia River, Spring Gulch, Bitterroot River, Big Creek

Adequate Supply: Yes X No Explain

Remarks +Morris Strange is signed up for .70833 shares + .75 shares under the Union Ditch Company. (Mutual)
*Morris Strange is signed up for 1-3/4 shares under the Wood-Parkhurst Ditch. (Supply Ditch Association)
Morris Strange is signed up for 206.19 shares under the Big Creek Lakes Reservoir Association.

Also in: Plat No. Twp. Rge. | Plat No. Twp. Rge. | Plat No. Twp. Rge.
Plat No. Twp. Rge. | Plat No. Twp. Rge. | Plat No. Twp. Rge.

Information From: Morris Strange

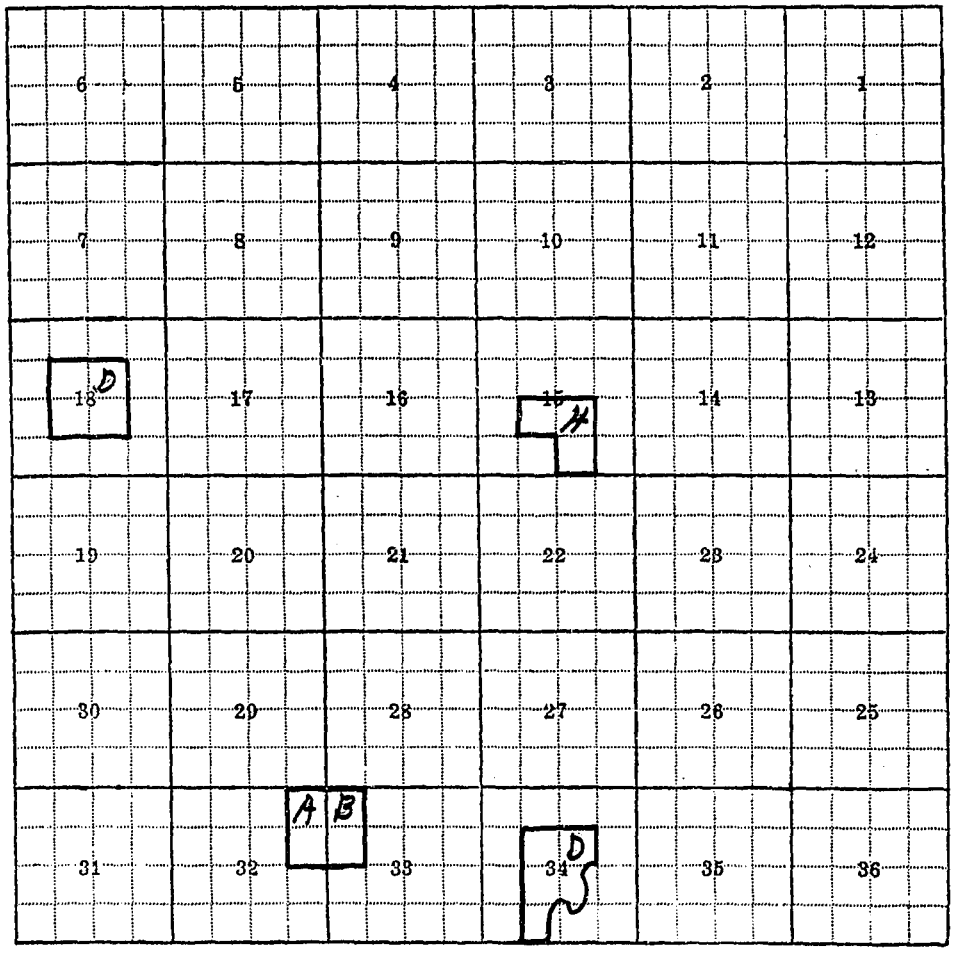


15-H, 18-D, 32-A, 33-B, 34-D

F-1-A

County Ravalli

Farm Checked: Date 9-30-57

By Bill Lambeth & Dave Pouliot

**STATE OF MONTANA**

**STATE ENGINEERS OFFICE**

**Water Resources Survey**

T 8N R 20W Plat No. 9

Photo No. 2P-79

Legal Land Owner Dennis Sullivan Address Stevensville, Montana

Operator Same Address

Water is deliverd by:— 1. Private System; 2. Ditch Company; x 3. State Project; 4. Federal Project; 5. Irrigation District

If under Ditch Company, Irrigation District, or Government Project, state the number of shares or inches, acre feet, as the case may be in said system

| App. No. Decree No. | NAME OF APPROPRIATOR TO WHOM DECREED | NAME OF STREAM | Date App. Date Priority | Miner's Inches | In Use | NAME OF DITCH (Water Delivered By) | No. | R/F | P/G/S | Present Irr. Acres | Irrigable Acres |
|---|---|---|---|---|---|---|---|---|---|---|---|
| D-204 | Supply Ditch Co. | Bitterroot River | 5-1-08 | 5000 | 300 shs. | Supply Ditch | 2 | R | | 35 | 0 |

NOTE: R—Denotes Regular Irrigation. F—Flood Irrigation. P—Water divorted by means of pumping. G—Water diverted by gravity. S—Stored Water.

Condition of System Good Topography Valley River Basin Columbia River, Bitterroot River

Adequate Supply: Yes x No Explain

Remarks Mrs. Ollie Sullivan is signed up for 300 shares under the Supply Ditch Association (Wood-Parkhurst Ditch) Mrs. Sullivan is signed up for the water.

| Also in: Plat No. | Twp. | Rge. | Plat No. | Twp. | Rge. | Plat No. | Twp. | Rge. |
|---|---|---|---|---|---|---|---|---|
| Plat No. | Twp. | Rge. | Plat No. | Twp. | Rge. | Plat No. | Twp. | Rge. |

Information From:

Field Survey

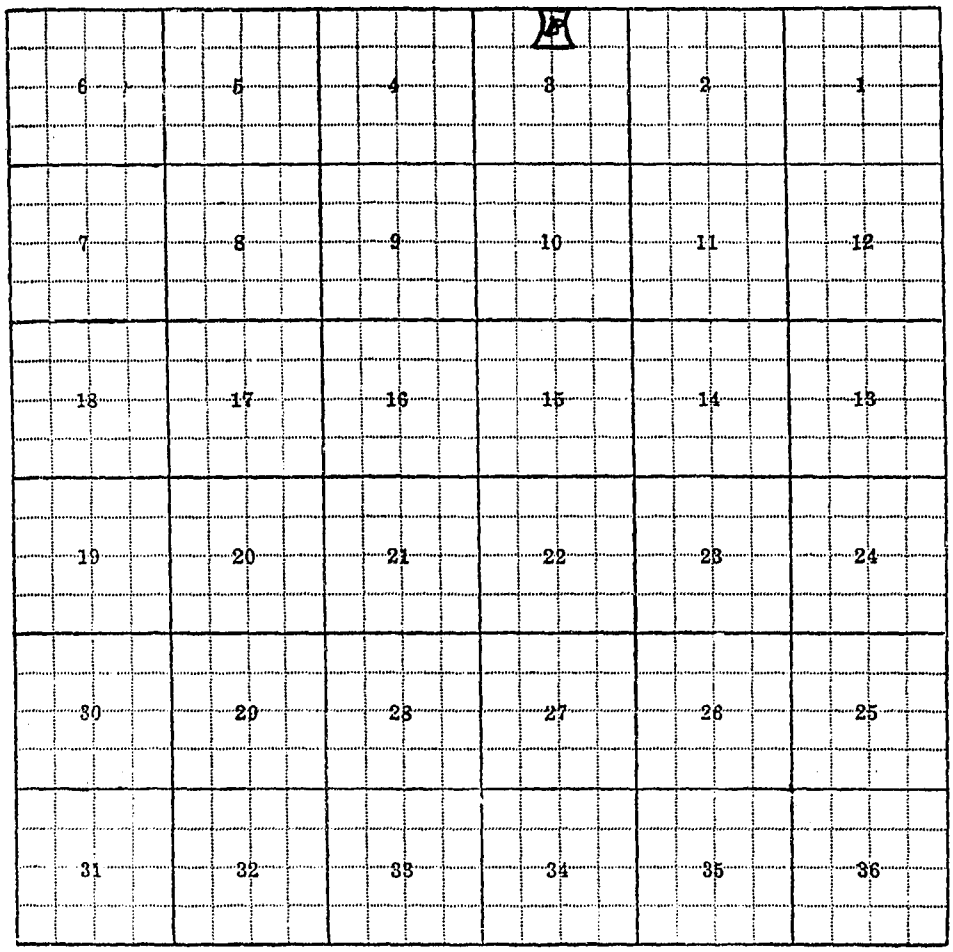
6
5
4
3
2
1
7
8
9
10
11
12
18
17
16
15
14
13
19
20
21
22
23
24
30
29
28
27
26
25
31
32
33
34
35
36

3-B

F-1-A

County ~~Ravalli~~

Farm Checked: Date 9-23-57

By Bill Lambeth & Dave Pouliot

**STATE OF MONTANA**

**STATE ENGINEERS OFFICE**

**Water Resources Survey**

T 8N R 20W Plat No. 9

Photo No. 2P-81

Legal Land Owner Thomas & Phyllis Sullivan Address Stevensville, Montana

Operator Same Address

Water is deliverd by:— 1. Private System; 2. Ditch Company; x 3. State Project; 4. Federal Project; 5. Irrigation District

If under Ditch Company, Irrigation District, or Government Project, state the number of shares or inches, acre feet, as the case may be in said system

| App. No. Decree No. | NAME OF APPROPRIATOR TO WHOM DECREED | NAME OF STREAM | Date App. Date Priority | Miner's Inches | In Use | NAME OF DITCH (Water Delivered By) | No. | R/F | P/G/S | Present Irr. Acres | Irrigable Acres |
|---|---|---|---|---|---|---|---|---|---|---|---|
| D-218 | Webfoot Ditch Co. | Bitterroot River | 2-20-71 | 1232 | 3/4 shs. | Webfoot Ditch | 2 | R | | 35 | 0 |

NOTE: R—Denotes Regular Irrigation. F—Flood Irrigation. P—Water diverted by means of pumping. G—Water diverted by gravity. S—Stored Water.

Condition of System Good Topography Valley River Basin Columbia River, Bitterroot River

Adequate Supply: Yes x No Explain

Remarks Phyllis Sullivan is signed up for 3/4 shares under the Webfoot Ditch Company. (Mutual) (Lancaster) (83.25")

| | | |
|---|---|---|
| Also in: Plat No. Twp. Rge. | Plat No. Twp. Rge. | Plat No. Twp. Rge. |
| Plat No. Twp. Rge. | Plat No. Twp. Rge. | Plat No. Twp. Rge. |

Information From:

Cliff Sanders

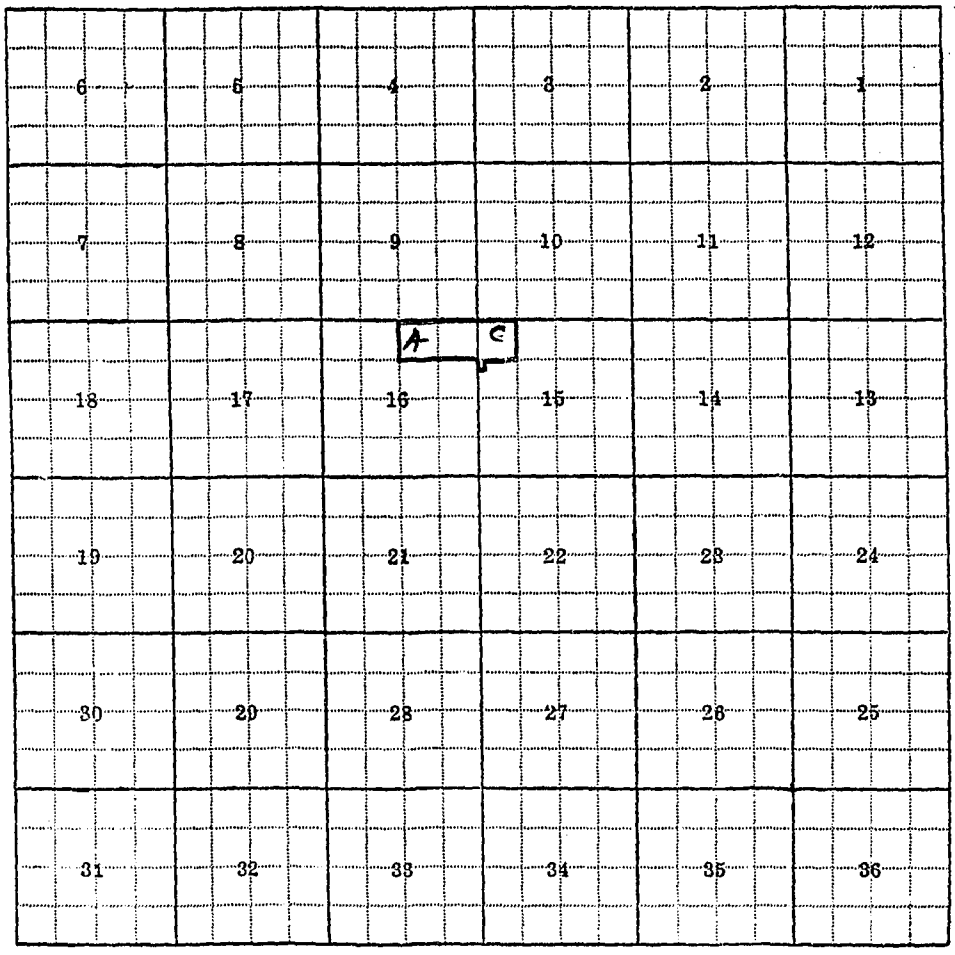
6
5
4
3
2
1
7
8
9
10
11
12
A
C
18
17
16
15
14
13
19
20
21
22
23
24
30
29
28
27
26
25
31
32
33
34
35
36

15-C, 16-A

F-1-A

County Ravalli

Farm Checked: Date 1-30-58

By Bill Lambeth

**STATE OF MONTANA**
**STATE ENGINEERS OFFICE**
**Water Resources Survey**

T 8N R 20W Plat No. 9

Photo No.

Legal Land Owner Sunset Orchard #4 - SEE FOLLOWING FORMS Address

Operator Address

Water is deliverd by:— 1. Private System; 2. Ditch Company; 3. State Project; 4. Federal Project; 5. Irrigation District

If under Ditch Company, Irrigation District, or Government Project, state the number of shares or inches, acre feet, as the case may be in said system

| App. No. Decree No. | NAME OF APPROPRIATOR TO WHOM DECREED | NAME OF STREAM | Date App. Date Priority | Miner's Inches | In Use | NAME OF DITCH (Water Delivered By) | No. | R/F | P/G/S | Present Irr. Acres | Irrigable Acres |
|---|---|---|---|---|---|---|---|---|---|---|---|
| *See Dist. | | Burnt Fork Creek | | | | Sunset Ditches | 5 | R | | 265 | 0 |

NOTE: R—Denotes Regular Irrigation. F—Flood Irrigation. P—Water diverted by means of pumping. G—Water diverted by gravity. S—Stored Water.

Condition of System Topography River Basin

Adequate Supply: Yes No Explain

Remarks *Sunset Irrigation District.

FOR WATER RIGHTS SEE FOLLOWING FORMS.

| Also in: Plat No. Twp. Rge. | Plat No. Twp. Rge. | Plat No. Twp. Rge. |
|---|---|---|
| Plat No. Twp. Rge. | Plat No. Twp. Rge. | Plat No. Twp. Rge. |

Information From:

Field Survey

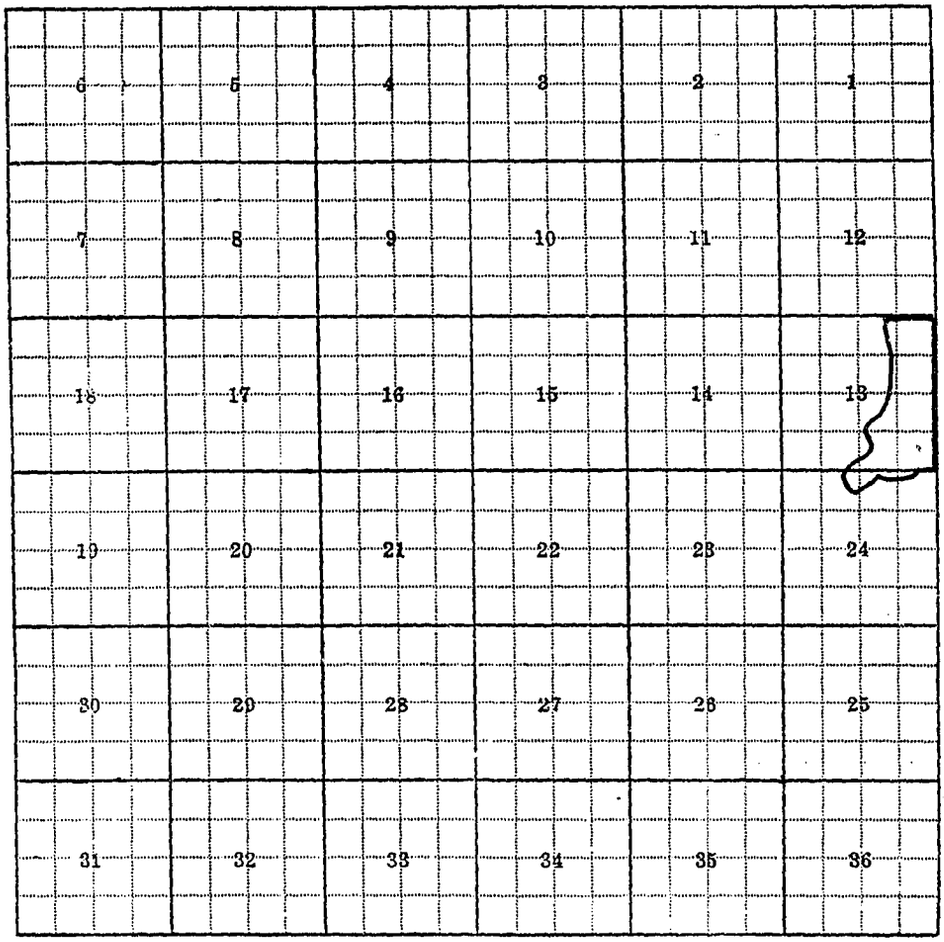
6
5
4
3
2
1
7
8
9
10
11
12
18
17
16
15
14
13
19
20
21
22
23
24
30
29
28
27
26
25
31
32
33
34
35
36

F-1-A

County Ravalli

**STATE OF MONTANA**
**STATE ENGINEERS OFFICE**
**Water Resources Survey**

T. 8N R. 20W Plat No. 9

Farm Checked: Date 8-6-57

Photo No. 3P-22

By Dave Pouliot & George Tate

Legal Land Owner Sunset Orchard #4 - Lots 8-24-Blk 12 Carl & Pearle Dayton Address

Operator Same Address

Water is deliverd by:— 1. Private System; 2. Ditch Company; 3. State Project; 4. Federal Project; 5. Irrigation District X

If under Ditch Company, Irrigation District, or Government Project, state the number of shares or inches, acre feet, as the case may be in said system

| App. No. Decree No. | NAME OF APPROPRIATOR TO WHOM DECREED | NAME OF STREAM | Date App. Date Priority | Miner's Inches | In Use | NAME OF DITCH (Water Delivered By) | No. | R/F | P/G/S | Present Ir. Acres | Irrigable Acres |
|---|---|---|---|---|---|---|---|---|---|---|---|
| *See | | | | | | | | | | | |
| Dist. | | Burnt Fork Creek | | | | Sunset Ditch(Highline) | 5 | R | | 160 | 0 |
| A-1695 | C. E. Thompson | Seepage, waste, drain | 7-17-37 | All | Stock | | | | | | |

NOTE: R—Denotes Regular Irrigation. F—Flood Irrigation. P—Water diverted by means of pumping. G—Water diverted by gravity. S—Stored Water.

Condition of System Good Topography Bench River Basin

Adequate Supply: Yes X No Explain

Remarks *Carl & Pearle Dayton are signed up for 178.8 acres under the Sunset Irrigation District.

| | | |
|---|---|---|
| Also in: Plat No. Twp. Rge. | Plat No. Twp. Rge. | Plat No. Twp. Rge. |
| Plat No. Twp. Rge. | Plat No. Twp. Rge. | Plat No. Twp. Rge. |

Information From:
George Terry & Ed Sime

F-1-A

County Ravalli

STATE OF MONTANA
STATE ENGINEERS OFFICE
Water Resources Survey

T 8N R 20W Plat No 9

Farm Checked: Date 8-6-57

Photo No 3P-22

By Dave Pouliot & George Tate

Legal Land Owner Sunset Orchard #4 - Lots 6-7 Blk 12 Oscar & Mildred Enebo Address

Operator Same Address

Water is deliverd by:— 1. Private System; 2. Ditch Company; 3. State Project; 4. Federal Project; 5. Irrigation District x

If under Ditch Company, Irrigation District, or Government Project, state the number of shares or inches, acre feet, as the case may be in said system

| App. No. Decree No. | NAME OF APPROPRIATOR TO WHOM DECREED | NAME OF STREAM | Date App. Date Priority | Miner's Inches | In Use | NAME OF DITCH (Water Delivered By) | No. | R/F | P/G/S | Present Irr. Acres | Irrigable Acres |
|---|---|---|---|---|---|---|---|---|---|---|---|
| *See | | | | | | | | | | | |
| Dist. | | Burnt Fork Creek | | | | Sunset Ditch (Baker) | 5 | R | | 20 | 0 |

NOTE: R—Denotes Regular Irrigation. F—Flood Irrigation. P—Water diverted by means of pumping. G—Water diverted by gravity. S—Stored Water.

Condition of System Good Topography Bench River Basin

Adequate Supply: Yes x No Explain

Remarks *Oscar & Mildred Enebo are signed up for 20 acres under the Sunset Irrigation District.

| Also in: | Plat No. | Twp. | Rge. | Plat No. | Twp. | Rge. | Plat No. | Twp. | Rge. |
|---|---|---|---|---|---|---|---|---|---|
| | 5 | 7N | 20W | | | | | | |
| | 6 | 8N | 19W | | | | | | |

Information From:
George Terry & Ed Sime

F-1-A

County Ravalli

**STATE OF MONTANA**
**STATE ENGINEERS OFFICE**
**Water Resources Survey**

T...8N...R...20W... Plat No.....9.....

Farm Checked: Date 8-6-57

Photo No. 3P-22

By ...Dave Pauliot & George Tate

Sunset Orchard #4 - Lots 1-5, 24-28 Blk 12

Legal Land Owner ...Leslie & Doris Ozburn... Address .....

Operator ...Same... Address .....

Water is deliverd by:— 1. Private System; 2. Ditch Company; 3. State Project; 4. Federal Project; 5. Irrigation District X

If under Ditch Company, Irrigation District, or Government Project, state the number of shares or inches, acre feet, as the case may be in said system .....

| App. No. Decree No. | NAME OF APPROPRIATOR TO WHOM DECREED | NAME OF STREAM | Date App. Date Priority | Miner's Inches | In Use | NAME OF DITCH (Water Delivered By) | No. | R/F | P/G/S | Present Irr. Acres | Irrigable Acres |
|---|---|---|---|---|---|---|---|---|---|---|---|
| *See Dist. | | Burnt Fork Creek | | | | Sunset Ditch (Baker) | 5 | R | | 85 | 0 |

NOTE: R—Denotes Regular Irrigation. F—Flood Irrigation. P—Water diverted by means of pumping. G—Water diverted by gravity. S—Stored Water.

Condition of System ...Good... Topography ...Bench... River Basin .....

Adequate Supply: Yes...X... No..... Explain .....

Remarks * Leslie & Doris Ozburn are signed up for 89.3 acres under the Sunset Irrigation District.

| | | |
|---|---|---|
| Also in: Plat No..... Twp..... Rge..... | Plat No..... Twp..... Rge..... | Plat No..... Twp..... Rge..... |
| Plat No..... Twp..... Rge..... | Plat No..... Twp..... Rge..... | Plat No..... Twp..... Rge..... |

Information From:

Geo. Terry & Ed Sime

F-1-A

County Ravalli

STATE OF MONTANA
STATE ENGINEERS OFFICE
Water Resources Survey

T 8N R 20W Plat No. 9

Farm Checked: Date 9-25-57

Photo No. 2P-70, 2P-176

By Bill Lambeth & Dave Pouliot

Legal Land Owner Glen & Mabel Sutherlin Address Stevensville, Montana

Operator ..... Address .....

Water is deliverd by:— 1. Private System; 2. Ditch Company; X 3. State Project; 4. Federal Project; 5. Irrigation District

If under Ditch Company, Irrigation District, or Government Project, state the number of shares or inches, acre feet, as the case may be in said system .....

| App. No. Decree No. | NAME OF APPROPRIATOR TO WHOM DECREED | NAME OF STREAM | Date App. Date Priority | Miner's Inches | In Use | NAME OF DITCH (Water Delivered By) | No. | R/F | P/G/S | Present Irr. Acres | Irrigable Acres |
|---|---|---|---|---|---|---|---|---|---|---|---|
| D-208 | Union Ditch Co. | Bitterroot River | 10-4-89 | 1860 | .3333 shs. | Union Ditch | 2 | R | | 25 | 0 |
| D-204 | Supply Ditch Co. | Bitterroot River | 5-1-38 | 5000 | 255 shs. | Supply Ditch | 2 | R | | 71 | 0 |
| A-1409 | John Johnson | Unnamed Springs | 6-30-96 | 160 | No | | | | | | |
| A-1587 | John Johnson | Seepage, waste, drain | 3-1-97 | 100 | No | | | | | | |

NOTE: R—Denotes Regular Irrigation. F—Flood Irrigation. P—Water diverted by means of pumping. G—Water diverted by gravity. S—Stored Water.

Condition of System Good Topography Valley River Basin Columbia River, Bitterroot River

Adequate Supply: Yes x No Explain .....

Remarks Glen Sutherlin is signed up for .3333shares under the Union Ditch Company (Mutual)
Glen Sutherlin is signed up for 255 shares under the Supply Ditch Association. (Wood-Parkhurst Ditch) (51")

| Also in: Plat No. | Twp. | Rge. | Plat No. | Twp. | Rge. | Plat No. | Twp. | Rge. |
|---|---|---|---|---|---|---|---|---|
| Plat No. | Twp. | Rge. | Plat No. | Twp. | Rge. | Plat No. | Twp. | Rge. |

Information From:
Field Survey

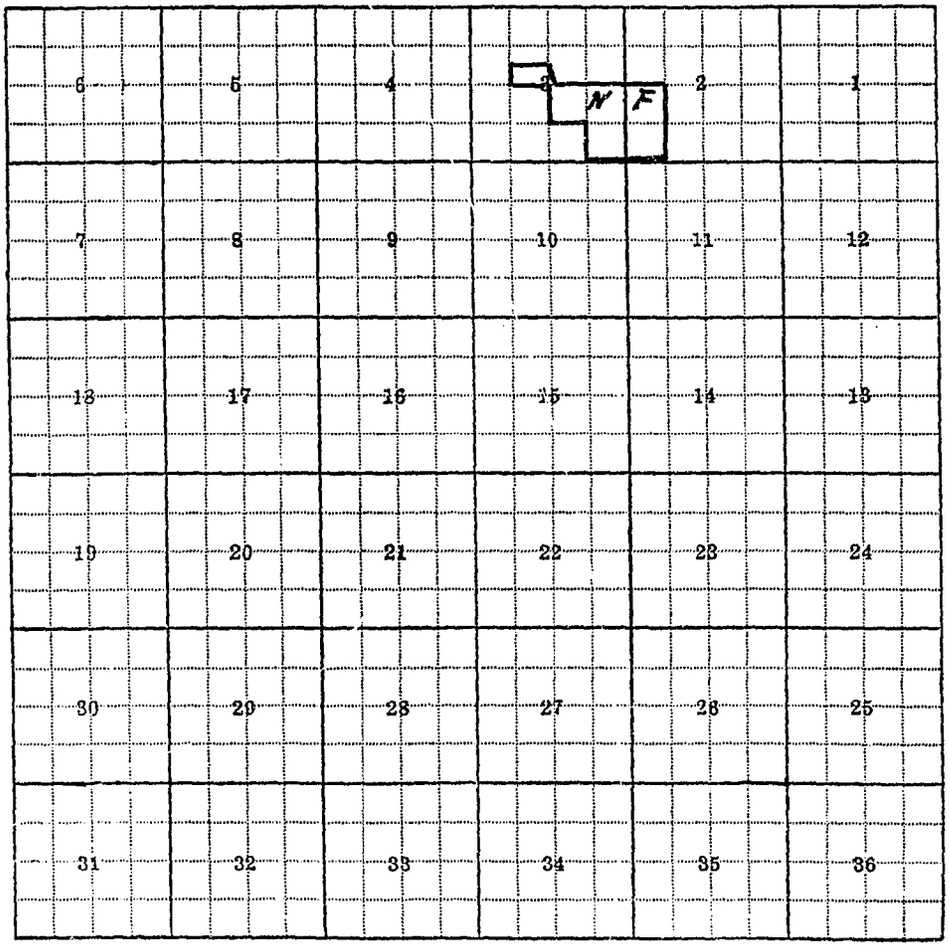
6
5
4
3
N
F
2
1
7
8
9
10
11
12
18
17
16
15
14
13
19
20
21
22
23
24
30
29
28
27
26
25
31
32
33
34
35
36

2-F., 3-N

F-1-A

County Ravalli

STATE OF MONTANA
STATE ENGINEERS OFFICE
Water Resources Survey

T 8N R 20W Plat No 9

Farm Checked: Date 9-7-57

Photo No 2P-172; 2P-83

By Bill Lambeth & Dave Pouliot

Legal Land Owner *Eugene & Marion Tingle Address Corvallis, Montana

Operator Same Address

Water is deliverd by:— 1. Private System; x 2. Ditch Company; 3. State Project; 4. Federal Project; 5. Irrigation District

If under Ditch Company, Irrigation District, or Government Project, state the number of shares or inches, acre feet, as the case may be in said system

| App. No. Decree No. | NAME OF APPROPRIATOR TO WHOM DECREED | NAME OF STREAM | Date App. Date Priority | Miner's Inches | In Use | NAME OF DITCH (Water Delivered By) | No. | R/F | P/G/S | Present Irr. Acres | Irrigable Acres |
|---|---|---|---|---|---|---|---|---|---|---|---|
| A-1038 | Anna J. M. Burow | Spooner Dry Gulch | 1-17-13 | 40 | Yes | Tingle Ditch | 1 | R | | 25 | 0 |
| A-1039 | Ludwig A. Burow | Spooner Dry Gulch | 3-6-08 | 160 | Yes | Tingle Ditch | 1 | R | | 25 | 0 |

NOTE: R—Denotes Regular Irrigation. F—Flood Irrigation. P—Water diverted by means of pumping. G—Water diverted by gravity. S—Stored Water.

Condition of System Good Topography Bench & Creek Bottom River Basin Columbia River, Spooner Dry Gulch Spooner Creek

Adequate Supply: Yes x No Explain

Remarks A-1039 was filed as Spooner Dry Gulch; but the ditch actually comes out of Spooner Creek.
*Also in Home Acres Orchards

| Also in: Plat No. Twp. Rge. | Plat No. Twp. Rge. | Plat No. Twp. Rge. |
|---|---|---|
| Plat No. Twp. Rge. | Plat No. Twp. Rge. | Plat No. Twp. Rge. |

Information From:
Marion Tingle

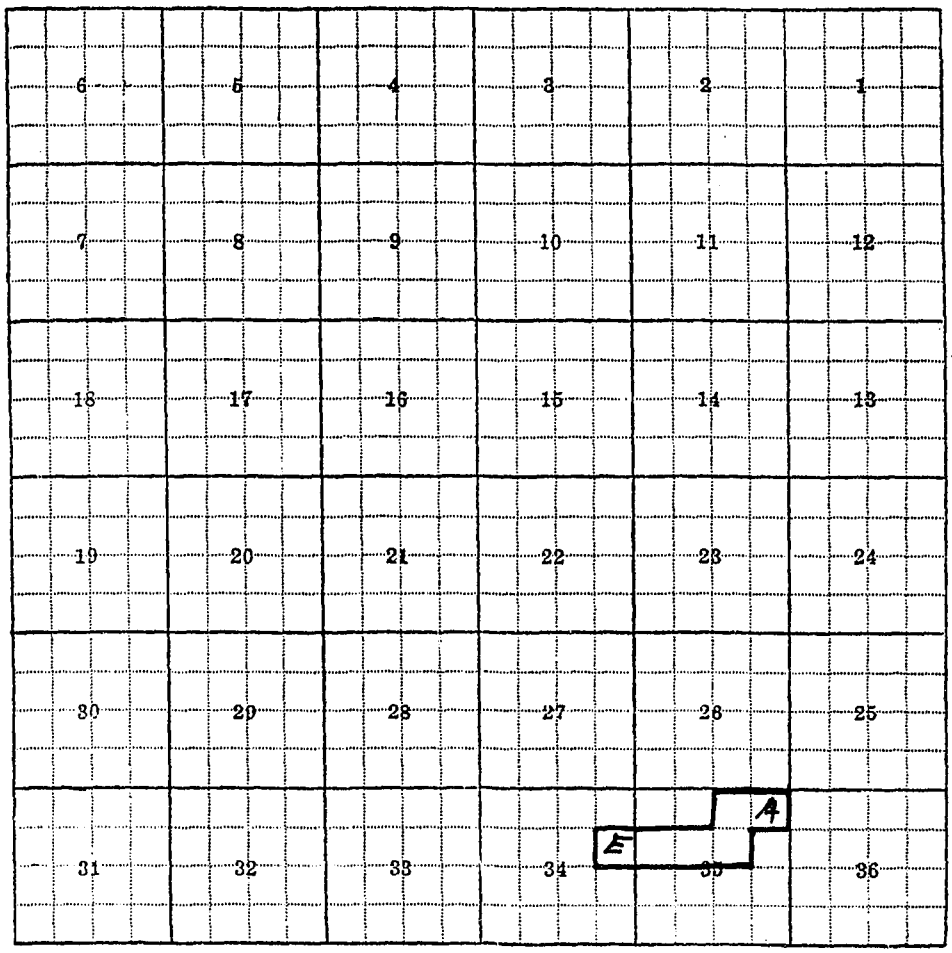
6
5
4
3
2
1
7
8
9
10
11
12
18
17
16
15
14
13
19
20
21
22
23
24
30
29
28
27
26
25
A
E
31
32
33
34
35
36

34-E, 35-A

F-1-A

County Ravalli

**STATE OF MONTANA**
**STATE ENGINEERS OFFICE**
**Water Resources Survey**

T 8N R 20W Plat No 9

Farm Checked: Date 9-25-57

Photo No 2P-176

By Bill Lambeth & Dave Pauliat

Legal Land Owner Howard & Irma Van Vliet Address Stevensville, Montana

Operator Same Address

Water is deliverd by:— 1. Private System; 2. Ditch Company; 3. State Project; 4. Federal Project; 5. Irrigation District X

If under Ditch Company, Irrigation District, or Government Project, state the number of shares or inches, acre feet, as the case may be in said system

| App. No. Decree No. | NAME OF APPROPRIATOR TO WHOM DECREED | NAME OF STREAM | Date App. Date Priority | Miner's Inches | In Use | NAME OF DITCH (Water Delivered By) | No. | R/F | P/G/S | Present Irr. Acres | Irrigable Acres |
|---|---|---|---|---|---|---|---|---|---|---|---|
| *See Dist. | | Rock Creek, Lake Como | | | | B. R. I. D. | 5 | R | | 25 | 0 |
| A-1602 | Mae Kuhaneck | Seepage, waste, drain | 10-15-39 | All | No | | | | | | |

NOTE: R—Denotes Regular Irrigation. F—Flood Irrigation. P—Water diverted by means of pumping. G—Water diverted by gravity. S—Stored Water.

Condition of System Good Topography Bench River Basin Columbia River, Rock Creek, Lake Como

Adequate Supply: Yes x No Explain

Remarks * Howard & Irma Van Vliet are signed up for 25 acres under the Bitterroot Irrigation District.

| | | |
|---|---|---|
| Also in: Plat No Twp Rge | Plat No Twp Rge | Plat No Twp Rge |
| Plat No Twp Rge | Plat No Twp Rge | Plat No Twp Rge |

Information From:
Wm. Snyder

| | | | | | |
|---|---|---|---|---|---|
| 6 | 5 | 4 | 3 | 2 |  |
| 7 | 8 | 9 | 10 | 11 | 12 |
| 18 | 17 | 16 | 15 | 14 | 13 |
| 19 | 20 | 21 | 22 | 23 | 24 |
| 30 | 29 | 28 | 27 | 26 | 25 |
| 31 | 32 | 33 | 34 | 35 | 36 |

1-C

F-1-A

County Ravalli

Farm Checked: Date 10-18-57

By Bill Lambeth & Dave Pouliot

**STATE OF MONTANA**
**STATE ENGINEERS OFFICE**
**Water Resources Survey**

T 8N R 20W Plat No. 9

Photo No. 2P-40

Legal Land Owner Halbert & Elsie Varner Address Victor, Montana

Operator Same Address

Water is deliverd by:— 1. Private System; X 2. Ditch Company; 3. State Project; 4. Federal Project; 5. Irrigation District

If under Ditch Company, Irrigation District, or Government Project, state the number of shares or inches, acre feet, as the case may be in said system

| App. No. Decree No. | NAME OF APPROPRIATOR TO WHOM DECREED | NAME OF STREAM | Date App. Date Priority | Miner's Inches | In Use | NAME OF DITCH (Water Delivered By) | No. | R/F | P/G/S | Present Irr. Acres | Irrigable Acres |
|---|---|---|---|---|---|---|---|---|---|---|---|
| D-1021 | Jacob Kentner | Sweathouse Creek | 4-1-73 | 12 | Yes | Palmer, Weifrich, Hanson, Varner, Curry Ditch | 1 | R | | 11 | 0 |

NOTE: R—Donotes Regular Irrigation. F—Flood Irrigation. P—Water diverted by means of pumping. G—Water diverted by gravity. S—Stored Water.

Condition of System Good Topography Valley River Basin Columbia River, Sweathouse Creek

Adequate Supply: Yes X No Explain

Remarks

| Also in: Plat No. | Twp. | Rge. | Plat No. | Twp. | Rge. | Plat No. | Twp. | Rge. |
|---|---|---|---|---|---|---|---|---|
| Plat No. | Twp. | Rge. | Plat No. | Twp. | Rge. | Plat No. | Twp. | Rge. |

Information From:
Field Survey

| | | | | | |
|---|---|---|---|---|---|
| 6 | 5 | 4 | 3 | 2 | 1 |
| 7 | 8 | 9 | 10 | 11 | 12 |
| 18 | 17 | 16 | 15 | 14 | 13 |
| 19 | 20 | 21 | 22 | 23 | 24 |
| B 30 | 29 | 28 | 27 | 26 | 25 |
| 31 | 32 | 33 | 34 | 35 | 36 |

30-B

F-1-A

County Ravalli

Farm Checked: Date 9-7-57

By Bill Lambeth & Dave Pouliot

**STATE OF MONTANA**
**STATE ENGINEERS OFFICE**
**Water Resources Survey**

T 8N R 20W Plat No 9

Photo No 2P-83

Legal Land Owner J. L. & Dorothy Vick Address Corvallis, Montana

Operator Same Address

Water is deliverd by:— 1. Private System; X 2. Ditch Company; 3. State Project; 4. Federal Project; 5. Irrigation District

If under Ditch Company, Irrigation District, or Government Project, state the number of shares or inches, acre feet, as the case may be in said system

| App. No. Decree No. | NAME OF APPROPRIATOR TO WHOM DECREED | NAME OF STREAM | Date App. Date Priority | Miner's Inches | In Use | NAME OF DITCH (Water Delivered By) | No. | R/F | P/G/S | Present Irr. Acres | Irrigable Acres |
|---|---|---|---|---|---|---|---|---|---|---|---|
| Use | | Seepage, waste, drain | | | | Drain Ditch | 1 | R | | 5 | 0 |

NOTE: R—Denotes Regular Irrigation. F—Flood Irrigation. P—Water diverted by means of pumping. G—Water diverted by gravity. S—Stored Water.

Condition of System Good Topography Valley River Basin Columbia River, Seepage, Waste, Drain

Adequate Supply: Yes X No Explain

Remarks Sprinkler

| Also in: Plat No | Twp | Rge | Plat No | Twp | Rge | Plat No | Twp | Rge |
|---|---|---|---|---|---|---|---|---|
| Plat No | Twp | Rge | Plat No | Twp | Rge | Plat No | Twp | Rge |

Information From:
Sam Weigand

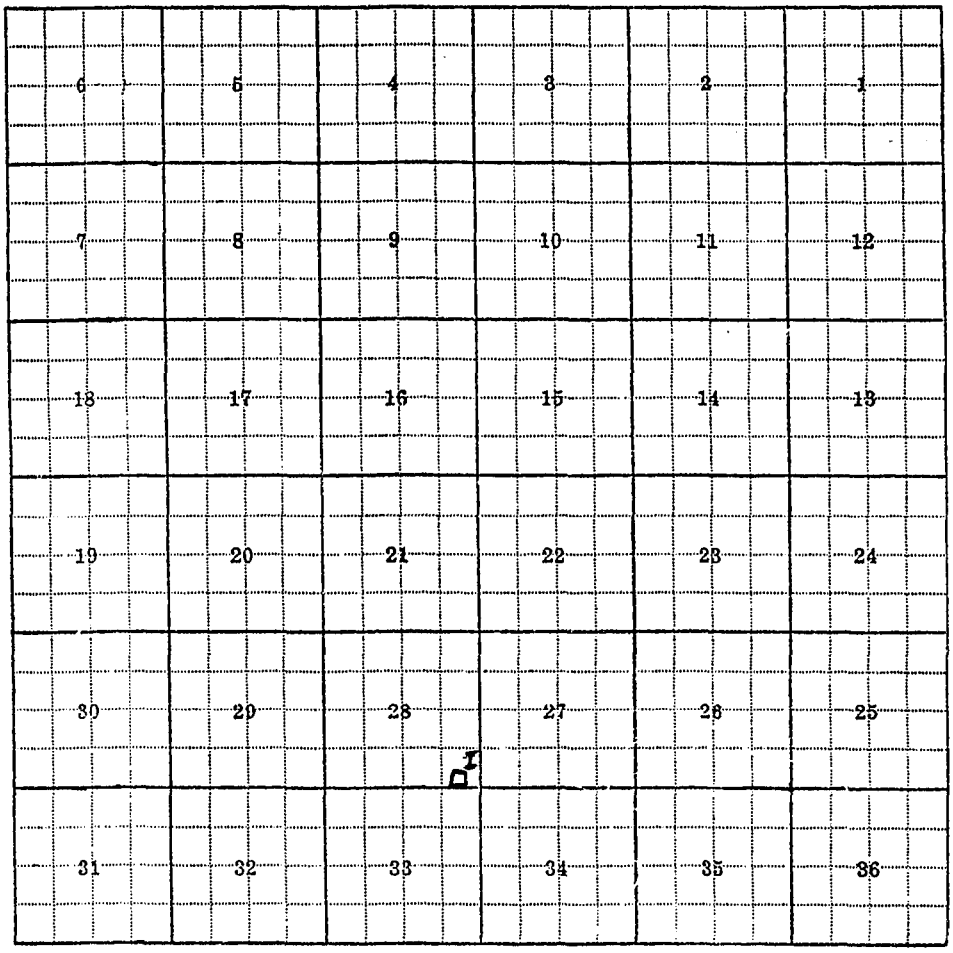
6
5
4
3
2
1
7
8
9
10
11
12
18
17
16
15
14
13
19
20
21
22
23
24
30
29
28
27
26
25
I
31
32
33
34
35
36

28-I

F-1-A

County Ravalli

T 8N R 20W Plat No. 9

Farm Checked: Date

Photo No. 2P-40

By Bill Lambeth & Dave Pouliot

**STATE OF MONTANA**
**STATE ENGINEERS OFFICE**
**Water Resources Survey**

Legal Land Owner Victor Townsite (SEE FOLLOWING FORMS) Address

Operator Address

Water is deliverd by:— 1. Private System; X 2. Ditch Company; 3. State Project; 4. Federal Project; 5. Irrigation District

If under Ditch Company, Irrigation District, or Government Project, state the number of shares or inches, acre feet, as the case may be in said system

| App. No. Decree No. | NAME OF APPROPRIATOR TO WHOM DECREED | NAME OF STREAM | Date App. Date Priority | Miner's Inches | In Use | NAME OF DITCH (Water Delivered By) | No. | R/F | P/G/S | Present Irr. Acres | Irrigable Acres |
|---|---|---|---|---|---|---|---|---|---|---|---|
| D-1037 | Victor Townsite Co. | Sweathouse Creek | 4-1-73 | 21 | Yes | (Town Ditch | 1 | R | | 26 | 27 |
| | | | 4-1-77 | 123 | Yes | (Blake-Town Ditch | | | | | |

NOTE: R—Denotes Regular Irrigation. F—Flood Irrigation. P—Water diverted by means of pumping. G—Water diverted by gravity. S—Stored Water.

Condition of System Topography River Basin

Adequate Supply: Yes No Explain

Remarks See Victor Townsite Plat #9 for land location. Also see plat for Section 30 for other owners.

| | | |
|---|---|---|
| Also in: Plat No. Twp. Rge. | Plat No. Twp. Rge. | Plat No. Twp. Rge. |
| Plat No. Twp. Rge. | Plat No. Twp. Rge. | Plat No. Twp. Rge. |

Information From:

F-1-A

County Ravalli

STATE OF MONTANA
STATE ENGINEERS OFFICE
Water Resources Survey

T 8N R 20W Plat No. 9

Farm Checked: Date

Photo No. 2P-40

By

Legal Land Owner Victor Townsite - Effie L. Blair Address Victor, Montana

Operator Address

Water is deliverd by:— 1. Private System; X 2. Ditch Company; 3. State Project; 4. Federal Project; 5. Irrigation District

If under Ditch Company, Irrigation District, or Government Project, state the number of shares or inches, acre feet, as the case may be in said system

| App. No. Decree No. | NAME OF APPROPRIATOR TO WHOM DECREED | NAME OF STREAM | Date App. Date Priority | Miner's Inches | In Use | NAME OF DITCH (Water Delivered By) | No. | R/F | P/G/S | Present Irr. Acres | Irrigable Acres |
|---|---|---|---|---|---|---|---|---|---|---|---|
| D-1037 | Victor Townsite Co. | Sweathouse Creek | 4-1-73 | 21 | Part | | | | | | |
| | | | 4-1-77 | 123 | | Blake-Town Ditch | 1 | R | | x | |

NOTE: R—Denotes Regular Irrigation. F—Flood Irrigation. P—Water diverted by means of pumping. G—Water diverted by gravity. S—Stored Water.

Condition of System Fair Topography Bench River Basin

Adequate Supply: Yes x No Explain

Remarks x Small tracts - No break-down on individual acreage. (See form on Victor Townsite for total acreage)

| | | |
|---|---|---|
| Also in: Plat No. 13 Twp. 7N Rge. 20W | Plat No. Twp. Rge. | Plat No. Twp. Rge. |
| Plat No. Twp. Rge. | Plat No. Twp. Rge. | Plat No. Twp. Rge. |

Information From:

| | | | | | |
|---|---|---|---|---|---|
| 6 | 5 | 4 | 3 | 2 | 1 |
| 7 | 8 | 9 | 10 | 11 | 12 |
| 18 | 17 | 16 | 15 | 14 | 13 |
| 19 | 20 | 21 | 22 | 23 | 24 |
| 30 | 29 | 28 | 27 | 26 | 25 |
| 31 | 32 | 33 | 34 | 35 | 36 |

30-AH

F-1-A

County Ravalli

STATE OF MONTANA
STATE ENGINEERS OFFICE
Water Resources Survey

T 8N R 20W Plat No. 9

Farm Checked: Date

Photo No. 2P-40

By

Legal Land Owner Victor Townsite - Edward S. Blake Address Victor, Montana

Operator Address

Water is deliverd by:— 1. Private System; X 2. Ditch Company; 3. State Project; 4. Federal Project; 5. Irrigation District

If under Ditch Company, Irrigation District, or Government Project, state the number of shares or inches, acre feet, as the case may be in said system

| App. No. Decree No. | NAME OF APPROPRIATOR TO WHOM DECREED | NAME OF STREAM | Date App. Date Priority | Miner's Inches | In Use | NAME OF DITCH (Water Delivered By) | No. | R/F | P/G/S | Present Irr. Acres | Irrigable Acres |
|---|---|---|---|---|---|---|---|---|---|---|---|
| D-1037 | Victor Townsite Co. | Sweathouse Creek | 4-1-73 | 21 | Part | | | | | | |
| | | | 4-1-77 | 123 | | Town Ditch | 1 | R | | x | |

NOTE: R—Denotes Regular Irrigation. F—Flood Irrigation. P—Water diverted by means of pumping. G—Water diverted by gravity. S—Stored Water.

Condition of System Fair Topography Bench River Basin

Adequate Supply: Yes x No Explain

Remarks x Small tracts - No break-down on individual acreage. (See form on Victor Townsite for total acreage.)

| Also in: Plat No. | Twp. | Rge. | Plat No. | Twp. | Rge. | Plat No. | Twp. | Rge. |
|---|---|---|---|---|---|---|---|---|
| Plat No. | Twp. | Rge. | Plat No. | Twp. | Rge. | Plat No. | Twp. | Rge. |

Information From:

| | | | | | |
|---|---|---|---|---|---|
| 6 | 5 | 4 | 3 | 2 | 1 |
| 7 | 8 | 9 | 10 | 11 | 12 |
| 18 | 17 | 16 | 15 | 14 | 13 |
| 19 | 20 | 21 | 22 | 23 | 24 |
| 30 | 29 | 28 | 27 | 26 | 25 |
| 31 | 32 | 33 | 34 | 35 | 36 |

30-P

F-1-A

County Ravalli

STATE OF MONTANA
STATE ENGINEERS OFFICE
Water Resources Survey

T. 8N R. 20W Plat No. 9

Farm Checked: Date.....

Photo No. 2P-40

By .....

Victor Townsite - Blk 9

Legal Land Owner Joe H. Brown Address Victor, Montana

Operator ..... Address .....

Water is deliverd by:— 1. Private System; x 2. Ditch Company; 3. State Project; 4. Federal Project; 5. Irrigation District

If under Ditch Company, Irrigation District, or Government Project, state the number of shares or inches, acre feet, as the case may be in said system .....

| App. No. Decree No. | NAME OF APPROPRIATOR TO WHOM DECREED | NAME OF STREAM | Date App. Date Priority | Miner's Inches | In Use | NAME OF DITCH (Water Delivered By) | No. | R/F | P/G/S | Present Irr. Acres | Irrigable Acres |
|---|---|---|---|---|---|---|---|---|---|---|---|
| D-1037 | Victor Townsite Co. | Sweathouse Creek | 4-1-73 | 21 | Part | | | | | | |
| | | | 4-1-77 | 123 | | Town Ditch | 1 | R | | x | |

NOTE: R—Denotes Regular Irrigation. F—Flood Irrigation. P—Water diverted by means of pumping. G—Water diverted by gravity. S—Stored Water.

Condition of System Fair Topography Bench River Basin .....

Adequate Supply: Yes x No..... Explain .....

Remarks x Small tracts - No break-down on individual acreage. (See form on Victor Townsite for total Acreage)

| | | |
|---|---|---|
| Also in: Plat No..... Twp..... Rge..... | Plat No..... Twp..... Rge..... | Plat No..... Twp..... Rge..... |
| Plat No..... Twp..... Rge..... | Plat No..... Twp..... Rge..... | Plat No..... Twp..... Rge..... |

Information From:

.....

F-1-A

County Ravalli

STATE OF MONTANA
STATE ENGINEERS OFFICE
Water Resources Survey

T 8N R 20W Plat No. 9

Farm Checked: Date

Photo No. 2P-40

By

Legal Land Owner Victor Townsite - Blk 22, 24 W. E. & Stella Brown Address Victor, Montana

Operator Address

Water is deliverd by:— 1. Private System; X 2. Ditch Company; 3. State Project; 4. Federal Project; 5. Irrigation District

If under Ditch Company, Irrigation District, or Government Project, state the number of shares or inches, acre feet, as the case may be in said system

| App. No. Decree No. | NAME OF APPROPRIATOR TO WHOM DECREED | NAME OF STREAM | Date App. Date Priority | Miner's Inches | In Use | NAME OF DITCH (Water Delivered By) | No. | R/F | P/G/S | Present Irr. Acres | Irrigable Acres |
|---|---|---|---|---|---|---|---|---|---|---|---|
| D-1037 | Victor Townsite Co. | Sweathouse Creek | 4-1-73 | 21 | Part | | | | | | |
| | | | 4-1-77 | 123 | | Blake-Town Ditch | 1 | R | | x | |

NOTE: R—Denotes Regular Irrigation. F—Flood Irrigation. P—Water diverted by means of pumping. G—Water diverted by gravity. S—Stored Water.

Condition of System Fair Topography Bench River Basin

Adequate Supply: Yes x No Explain

Remarks x Small tracts - No break-down on individual acreage. (See form on Victor Townsite for total Acreage)

| | | |
|---|---|---|
| Also in: Plat No. Twp. Rge. | Plat No. Twp. Rge. | Plat No. Twp. Rge. |
| Plat No. Twp. Rge. | Plat No. Twp. Rge. | Plat No. Twp. Rge. |

Information From:

F-1-A

County Ravalli

**STATE OF MONTANA**
**STATE ENGINEERS OFFICE**
**Water Resources Survey**

T 8N R 20W Plat No. 9

Farm Checked: Date

Photo No. 2P-40

By

Victor Townsite - Blk 1

Legal Land Owner Raymond L. Campbell Address Victor, Montana

Operator Address

Water is deliverd by:— 1. Private System; x 2. Ditch Company; 3. State Project; 4. Federal Project; 5. Irrigation District

If under Ditch Company, Irrigation District, or Government Project, state the number of shares or inches, acre feet, as the case may be in said system

| App. No. Decree No. | NAME OF APPROPRIATOR TO WHOM DECREED | NAME OF STREAM | Date App. Date Priority | Miner's Inches | In Use | NAME OF DITCH (Water Delivered By) | No. | R/F | P/G/S | Present Irr. Acres | Irrigable Acres |
|---|---|---|---|---|---|---|---|---|---|---|---|
| D-1037 | Victor Townsite Co. | Sweathouse Creek | 4-1-73 | 21 | Part | | | | | | |
| | | | 4-1-77 | 123 | | Town Ditch | 1 | R | | | x |

NOTE: R—Denotes Regular Irrigation. F—Flood Irrigation. P—Water diverted by means of pumping. G—Water diverted by gravity. S—Stored Water.

Condition of System Fair Topography Bench River Basin

Adequate Supply: Yes x No Explain

Remarks x Small tracts - No break-down on individual acreage. (See form on Victor Townsite for total acreage)

| Also in: Plat No. Twp. Rge. | Plat No. Twp. Rge. | Plat No. Twp. Rge. |
|---|---|---|
| Plat No. Twp. Rge. | Plat No. Twp. Rge. | Plat No. Twp. Rge. |

Information From:

F-1-A

County Ravalli

STATE OF MONTANA
STATE ENGINEERS OFFICE
Water Resources Survey

T. 8N R. 20W Plat No. 9

Farm Checked: Date

Photo No. 2P-40

By

Legal Land Owner Victor Townsite - Joseph & Louise Chilson Address Victor, Montana

Operator Address

Water is deliverd by:— 1. Private System; x 2. Ditch Company; 3. State Project; 4. Federal Project; 5. Irrigation District

If under Ditch Company, Irrigation District, or Government Project, state the number of shares or inches, acre feet, as the case may be in said system

| App. No. Decree No. | NAME OF APPROPRIATOR TO WHOM DECREED | NAME OF STREAM | Date App. Date Priority | Miner's Inches | In Use | NAME OF DITCH (Water Delivered By) | No. | R/F | P/G/S | Present Irr. Acres | Irrigable Acres |
|---|---|---|---|---|---|---|---|---|---|---|---|
| D-1037 | Victor Townsite Co. | Sweathouse Creek | 4-1-73 | 21 | Part | | | | | | |
| | | | 4-1-77 | 123 | | Town Ditch | 1 | R | | x | |

NOTE: R—Denotes Regular Irrigation. F—Flood Irrigation. P—Water diverted by means of pumping. G—Water diverted by gravity, S—Stored Water.

Condition of System Fair Topography Bench River Basin

Adequate Supply: Yes x No Explain

Remarks x Small tracts - No break-down on individual acreage. (See form on Victor Townsite for total acreage)

| Also in: Plat No. Twp. Rge. | Plat No. Twp. Rge. | Plat No. Twp. Rge. |
|---|---|---|
| Plat No. Twp. Rge. | Plat No. Twp. Rge. | Plat No. Twp. Rge. |

Information From:

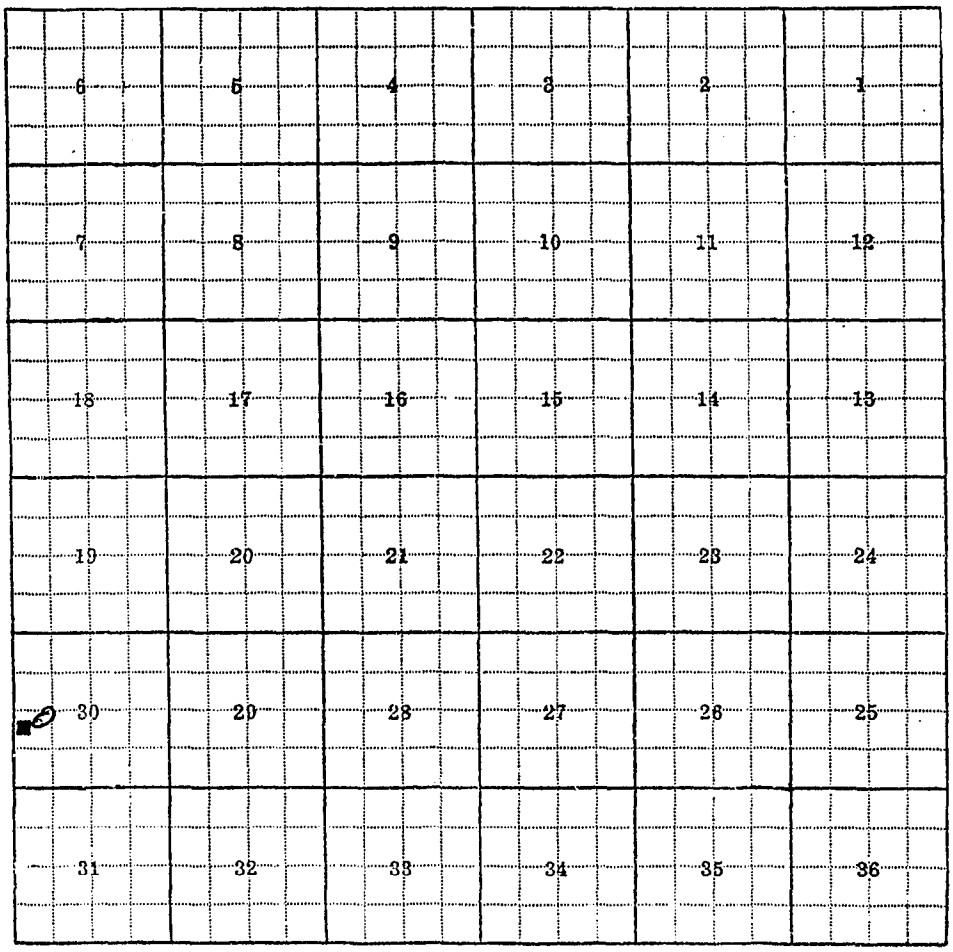
6
5
4
3
2
1
7
8
9
10
11
12
18
17
16
15
14
13
19
20
21
22
23
24
30
29
28
27
26
25
31
32
33
34
35
36

30-0

F-1-A

County Ravalli

**STATE OF MONTANA**
**STATE ENGINEERS OFFICE**
**Water Resources Survey**

T 8N R 20W Plat No. 9

Farm Checked: Date

Photo No. 2P-40

By

Legal Land Owner Victor Townsite - Blk 1 Arch Christy Address Victor, Montana

Operator Address

Water is deliverd by:— 1. *Private System;* × 2. *Ditch Company;* 3. *State Project;* 4. *Federal Project;* 5. *Irrigation District*

*If under Ditch Company, Irrigation District, or Government Project, state the number of shares or inches, acre feet, as the case may be in said system*

| App. No. Decree No. | NAME OF APPROPRIATOR TO WHOM DECREED | NAME OF STREAM | Date App. Date Priority | Miner's Inches | In Use | NAME OF DITCH (Water Delivered By) | No. | R/F | P/G/S | Present Irr. Acres | Irrigable Acres |
|---|---|---|---|---|---|---|---|---|---|---|---|
| D-1037 | Victor Townsite Co. | Sweathouse Creek | 4-1-73 | 21 | Part | | | | | | |
| | | | 4-1-77 | 123 | | Town Ditch | 1 | R | | | x |

**NOTE: R—Denotes Regular Irrigation. F—Flood Irrigation. P—Water diverted by means of pumping. G—Water diverted by gravity. S—Stored Water.**

Condition of System Fair Topography Bench River Basin

Adequate Supply: Yes x No Explain

Remarks x Small tracts - No break-down on individual acreage. (See form on Victor Townsite for total acreage)

| | | |
|---|---|---|
| Also in: Plat No. Twp. Rge. | Plat No. Twp. Rge. | Plat No. Twp. Rge. |
| Plat No. Twp. Rge. | Plat No. Twp. Rge. | Plat No. Twp. Rge. |

*Information From:*

F-1-A

County Ravalli

STATE OF MONTANA
STATE ENGINEERS OFFICE
Water Resources Survey

T 8N R 20W Plat No. 9

Farm Checked: Date

Photo No. 2P-40

By

Victor Townsite - Blk 10

Legal Land Owner J. A. & Emma Conner Address Victor, Montana

Operator Address

Water is deliverd by:— 1. Private System; X 2. Ditch Company; 3. State Project; 4. Federal Project; 5. Irrigation District

If under Ditch Company, Irrigation District, or Government Project, state the number of shares or inches, acre feet, as the case may be in said system

| App. No. Decree No. | NAME OF APPROPRIATOR TO WHOM DECREED | NAME OF STREAM | Date App. Date Priority | Miner's Inches | In Use | NAME OF DITCH (Water Delivered By) | No. | R/F | P/G/S | Present Irr. Acres | Irrigable Acres |
|---|---|---|---|---|---|---|---|---|---|---|---|
| D-1037 | Victor Townsite Co. | Sweathouse Creek | 4-1-73 | 21 | Part | | | | | | |
| | | | 4-1-77 | 123 | | Blake-Town Ditch | 1 | R | | x | |

NOTE: R—Denotes Regular Irrigation. F—Flood Irrigation. P—Water diverted by means of pumping. G—Water diverted by gravity. S—Stored Water.

Condition of System Fair Topography Bench River Basin

Adequate Supply: Yes x No. Explain

Remarks x Small tracts - No break-down on individual acreage. (See form on Victor Townsite for total acreage)

| Also in: Plat No. Twp. Rge. | Plat No. Twp. Rge. | Plat No. Twp. Rge. |
|---|---|---|
| Plat No. Twp. Rge. | Plat No. Twp. Rge. | Plat No. Twp. Rge. |

Information From:

F-1-A

County Ravalli

STATE OF MONTANA
STATE ENGINEERS OFFICE
Water Resources Survey

T 8N R 20W Plat No. 9

Farm Checked: Date

Photo No. 2P-40

By

Victor Townsite - Blk 1

Legal Land Owner Arthur Cowan Address Victor, Montana

Operator Address

Water is deliverd by:— 1. Private System; x 2. Ditch Company; 3. State Project; 4. Federal Project; 5. Irrigation District

If under Ditch Company, Irrigation District, or Government Project, state the number of shares or inches, acre feet, as the case may be in said system

| App. No. Decree No. | NAME OF APPROPRIATOR TO WHOM DECREED | NAME OF STREAM | Date App. Date Priority | Miner's Inches | In Use | NAME OF DITCH (Water Delivered By) | No. | R/F | P/G/S | Present Irr. Acres | Irrigable Acres |
|---|---|---|---|---|---|---|---|---|---|---|---|
| D-1037 | Victor Townsite Co. | Sweathouse Creek | 4-1-73 | 21 | Part | | | | | | |
| | | | 4-1-77 | 123 | | Town Ditch | 1 | R | | | x |

NOTE: R—Denotes Regular Irrigation. F—Flood Irrigation. P—Water diverted by means of pumping. G—Water diverted by gravity. S—Stored Water.

Condition of System Fair Topography Bench River Basin

Adequate Supply: Yes x No Explain

Remarks x Small tracts - No break-down on individual acreage. (See form on Victor Townsite for total acreage.)

| | | |
|---|---|---|
| Also in: Plat No. Twp. Rge. | Plat No. Twp. Rge. | Plat No. Twp. Rge. |
| Plat No. Twp. Rge. | Plat No. Twp. Rge. | Plat No. Twp. Rge. |

Information From:

F-1-A

County Ravalli

**STATE OF MONTANA**
**STATE ENGINEERS OFFICE**
**Water Resources Survey**

T. 8N. R. 20W Plat No. 9

Farm Checked: Date

Photo No. 2P-40

By

Legal Land Owner Victor Townsite - Blk 2 Margaret E. Cramer et al Address Victor, Montana

Operator Address

Water is deliverd by:— 1. Private System; x 2. Ditch Company; 3. State Project; 4. Federal Project; 5. Irrigation District

If under Ditch Company, Irrigation District, or Government Project, state the number of shares or inches, acre feet, as the case may be in said system

| App. No. Decree No. | NAME OF APPROPRIATOR TO WHOM DECREED | NAME OF STREAM | Date App. Date Priority | Miner's Inches | In Use | NAME OF DITCH (Water Delivered By) | No. | R/F | P/G/S | Present Irr. Acres | Irrigable Acres |
|---|---|---|---|---|---|---|---|---|---|---|---|
| D-1037 | Victor Townsite Co. | Sweathouse Creek | 4-1-73 | 21 | Part | | | | | | |
| | | | 4-1-77 | 123 | | Town Ditch | 1 | R | | x | |

NOTE: R—Denotes Regular Irrigation. F—Flood Irrigation. P—Water diverted by means of pumping. G—Water diverted by gravity. S—Stored Water.

Condition of System Fair Topography Bench River Basin

Adequate Supply: Yes x No Explain

Remarks x Small tracts - No break-down on individual acreage. (See form on Victor Townsite for total acreage)

| Also in: Plat No. Twp. Rge. | Plat No. Twp. Rge. | Plat No. Twp. Rge. |
|---|---|---|
| Plat No. Twp. Rge. | Plat No. Twp. Rge. | Plat No. Twp. Rge. |

Information From:

F-1-A

County Ravalli

STATE OF MONTANA
STATE ENGINEERS OFFICE
Water Resources Survey

T. 8N R. 20W Plat No. 9

Farm Checked: Date

Photo No. 2P-40

By

Legal Land Owner Victor Townsite - Blk 6 Evelyn Curry Address Victor, Montana

Operator Address

Water is deliverd by:— 1. Private System;X 2. Ditch Company; 3. State Project; 4. Federal Project; 5. Irrigation District

If under Ditch Company, Irrigation District, or Government Project, state the number of shares or inches, acre feet, as the case may be in said system

| App. No. Decree No. | NAME OF APPROPRIATOR TO WHOM DECREED | NAME OF STREAM | Date App. Date Priority | Miner's Inches | In Use | NAME OF DITCH (Water Delivered By) | No. | R/F | P/G/S | Present Irr. Acres | Irrigable Acres |
|---|---|---|---|---|---|---|---|---|---|---|---|
| D-1037 | Victor Townsite Co. | Sweathouse Creek | 4-1-73 | 21 | Part | | | | | | |
| | | | 4-1-77 | 123 | | Town Ditch | 1 | R | | | x |

NOTE: R—Denotes Regular Irrigation. F—Flood Irrigation. P—Water diverted by means of pumping. G—Water diverted by gravity. S—Stored Water.

Condition of System Fair Topography Bench River Basin

Adequate Supply: Yes x No Explain

Remarks x Small tracts - No break-down on individual acreage. (See form on Victor Townsite for total acreage.)

| | | |
|---|---|---|
| Also in: Plat No. Twp. Rge. | Plat No. Twp. Rge. | Plat No. Twp. Rge. |
| Plat No. Twp. Rge. | Plat No. Twp. Rge. | Plat No. Twp. Rge. |

Information From:

F-1-A

County Ravalli

STATE OF MONTANA
STATE ENGINEERS OFFICE
Water Resources Survey

T 8N R 20W Plat No. 9

Farm Checked: Date

Photo No. 2P-40

By

Victor Townsite - Blk 18

Legal Land Owner Levi Ess et al Address Victor, Montana

Operator Address

Water is deliverd by:— 1. Private System; X 2. Ditch Company; 3. State Project; 4. Federal Project; 5. Irrigation District

If under Ditch Company, Irrigation District, or Government Project, state the number of shares or inches, acre feet, as the case may be in said system

| App. No. Decree No. | NAME OF APPROPRIATOR TO WHOM DECREED | NAME OF STREAM | Date App. Date Priority | Miner's Inches | In Use | NAME OF DITCH (Water Delivered By) | No. | R/F | P/G/S | Present Irr. Acres | Irrigable Acres |
|---|---|---|---|---|---|---|---|---|---|---|---|
| D-1037 | Victor Townsite Co. | Sweathouse Creek | 4-1-73 | 21 | Part | | | | | | |
| | | | 4-1-77 | 123 | | Blake-Town Ditch | 1 | R | | x | |

NOTE: R—Denotes Regular Irrigation. F—Flood Irrigation. P—Water diverted by means of pumping. G—Water diverted by gravity. S—Stored Water.

Condition of System Fair Topography Bench River Basin

Adequate Supply: Yes x No Explain

Remarks x Small tracts - No break-down on individual acreage. (See form on Victor Townsite for total acreage)

| Also in: Plat No. | Twp. | Rge. | Plat No. | Twp. | Rge. | Plat No. | Twp. | Rge. |
|---|---|---|---|---|---|---|---|---|
| Plat No. | Twp. | Rge. | Plat No. | Twp. | Rge. | Plat No. | Twp. | Rge. |

Information From:

F-1-A

County ....Ravalli.....

Farm Checked: Date.....

By .....

**STATE OF MONTANA**
**STATE ENGINEERS OFFICE**
**Water Resources Survey**

T...8N....R....20W. Plat No.....9.....

Photo No....2P-40.....

Legal Land Owner .....Victor Townsite - Blk 17 Ellen Fifield..... Address .....Victor, Montana.....

Operator ..... Address .....

Water is deliverd by:— 1. Private System; X 2. Ditch Company; 3. State Project; 4. Federal Project; 5. Irrigation District

If under Ditch Company, Irrigation District, or Government Project, state the number of shares or inches, acre feet, as the case may be in said system .....

| App. No. Decree No. | NAME OF APPROPRIATOR TO WHOM DECREED | NAME OF STREAM | Date App. Date Priority | Miner's Inches | In Use | NAME OF DITCH (Water Delivered By) | No. | R/F | P/G/S | Present Irr. Acres | Irrigable Acres |
|---|---|---|---|---|---|---|---|---|---|---|---|
| D-1037 | Victor Townsite Co. | Sweathouse Creek | 4-1-73 | 21 | Part | | | | | | |
| | | | 4-1-77 | 123 | | Blake-Town Ditch | 1 | R | | x | x |

NOTE: R—Denotes Regular Irrigation. F—Flood Irrigation. P—Water diverted by means of pumping. G—Water diverted by gravity. S—Stored Water.

Condition of System ....Fair..... Topography .....Bench..... River Basin .....

Adequate Supply: Yes....X..... No..... Explain .....

Remarks ....x....Small tracts - No breakdown on individual acreage. (See form on Victor Townsite for total acreage)

| | | |
|---|---|---|
| Also in: Plat No..... Twp..... Rge..... | Plat No..... Twp..... Rge..... | Plat No..... Twp..... Rge..... |
| Plat No..... Twp..... Rge..... | Plat No..... Twp..... Rge..... | Plat No..... Twp..... Rge..... |

Information From:

.....

F-1-A

County Ravalli

STATE OF MONTANA
STATE ENGINEERS OFFICE
Water Resources Survey

T 8N R 20W Plat No 9

Farm Checked: Date

Photo No 2P-40

By

Victor Townsite - Blk 17

Legal Land Owner Henry & Ruth Fifield Address Victor, Montana

Operator Address

Water is deliverd by:— 1. Private System; X 2. Ditch Company; 3. State Project; 4. Federal Project; 5. Irrigation District

If under Ditch Company, Irrigation District, or Government Project, state the number of shares or inches, acre feet, as the case may be in said system

| App. No. Decree No. | NAME OF APPROPRIATOR TO WHOM DECREED | NAME OF STREAM | Date App. Date Priority | Miner's Inches | In Use | NAME OF DITCH (Water Delivered By) | No. | R/F | P/G/S | Present Irr. Acres | Irrigable Acres |
|---|---|---|---|---|---|---|---|---|---|---|---|
| D-1037 | Victor Townsite Co. | Sweathouse Creek | 4-1-73 | 21 | Part | | | | | | |
| | | | 4-1-77 | 123 | | Blake-Town Ditch | 1 | R | | | x |

NOTE: R—Denotes Regular Irrigation. F—Flood Irrigation. P—Water diverted by means of pumping. G—Water diverted by gravity. S—Stored Water.

Condition of System Fair Topography Bench River Basin

Adequate Supply: Yes x No Explain

Remarks x Small tracts - No break-down on individual acreage. (See farm on Victor Townsite for total acreage)

| | | |
|---|---|---|
| Also in: Plat No. Twp. Rge. | Plat No. Twp. Rge. | Plat No. Twp. Rge. |
| Plat No. Twp. Rge. | Plat No. Twp. Rge. | Plat No. Twp. Rge. |

Information From:

F-1-A

County Ravalli

STATE OF MONTANA
STATE ENGINEERS OFFICE
Water Resources Survey

T 8N R 20W Plat No. 9

Farm Checked: Date

Photo No. 2P-40

By

Victor Townsite - Blk 6

Legal Land Owner Theodore Garrard Address Victor, Montana

Operator Address

Water is deliverd by:— 1. Private System; x 2. Ditch Company; 3. State Project; 4. Federal Project; 5. Irrigation District

If under Ditch Company, Irrigation District, or Government Project, state the number of shares or inches, acre feet, as the case may be in said system

| App. No. Decree No. | NAME OF APPROPRIATOR TO WHOM DECREED | NAME OF STREAM | Date App. Date Priority | Miner's Inches | In Use | NAME OF DITCH (Water Delivered By) | No. | R/F | P/G/S | Present Irr. Acres | Irrigable Acres |
|---|---|---|---|---|---|---|---|---|---|---|---|
| D-1037 | Victor Townsite Co. | Sweathouse Creek | 4-1-73 | 21 | Part | | | | | | |
| | | | 4-1-77 | 123 | | Town Ditch | 1 | R | | | x |

NOTE: R—Denotes Regular Irrigation. F—Flood Irrigation. P—Water diverted by means of pumping. G—Water diverted by gravity. S—Stored Water.

Condition of System Fair Topography Bench River Basin

Adequate Supply: Yes x No Explain

Remarks x Small tracts - No break-down on individual acreage. (See form on Victor Townsite for total acreage.)

| Also in: Plat No. | Twp. | Rge. | Plat No. | Twp. | Rge. | Plat No. | Twp. | Rge. |
|---|---|---|---|---|---|---|---|---|
| Plat No. | Twp. | Rge. | Plat No. | Twp. | Rge. | Plat No. | Twp. | Rge. |

Information From:

F-1-A

County Ravalli

STATE OF MONTANA
STATE ENGINEERS OFFICE
Water Resources Survey

T 8N R 20W Plat No 9

Farm Checked: Date

Photo No 2P-40

By

Victor Townsite - Blk 3

Legal Land Owner H. C. Geery Address Victor, Montana

Operator Address

Water is deliverd by:— 1. Private System; X 2. Ditch Company; 3. State Project; 4. Federal Project; 5. Irrigation District

*If under Ditch Company, Irrigation District, or Government Project, state the number of shares or inches, acre feet, as the case may be in said system*

| App. No. Decree No. | NAME OF APPROPRIATOR TO WHOM DECREED | NAME OF STREAM | Date App. Date Priority | Miner's Inches | In Use | NAME OF DITCH (Water Delivered By) | No. | R/F | P/G/S | Present Irr. Acres | Irrigable Acres |
|---|---|---|---|---|---|---|---|---|---|---|---|
| D-1037 | Victor Townsite Co. | Sweathouse Creek | 4-1-73 | 21 | Part | | | | | | |
| | | | 4-1-77 | 123 | | Town Ditch | 1 | R | | x | |

NOTE: R—Denotes Regular Irrigation. F—Flood Irrigation. P—Water diverted by means of pumping. G—Water diverted by gravity. S—Stored Water.

Condition of System Fair Topography Bench River Basin

Adequate Supply: Yes x No Explain

Remarks x Small tracts - No break-down on individual acreage. (See form on Victor Townsite for total acreage)

| Also in: Plat No. Twp. Rge. | Plat No. Twp. Rge. | Plat No. Twp. Rge. |
|---|---|---|
| Plat No. Twp. Rge. | Plat No. Twp. Rge. | Plat No. Twp. Rge. |

Information From:

F-1-A

County ..Ravalli.....

Farm Checked: Date.....

By .....

**STATE OF MONTANA**
**STATE ENGINEERS OFFICE**
**Water Resources Survey**

T...8N...R...20W... Plat No.....9.....

Photo No..2P-40.....

Victor Townsite - Blk 6

Legal Land Owner .....M...L...& Emma...Gould.....

Address .....Victor,...Montana.....

Operator .....

Address .....

Water is deliverd by:— 1. Private System; X 2. Ditch Company; 3. State Project; 4. Federal Project; 5. Irrigation District

If under Ditch Company, Irrigation District, or Government Project, state the number of shares or inches, acre feet, as the case may be in said system .....

| App. No. Decree No. | NAME OF APPROPRIATOR TO WHOM DECREED | NAME OF STREAM | Date App. Date Priority | Miner's Inches | In Use | NAME OF DITCH (Water Delivered By) | No. | R/F | P/G/S | Present Irr. Acres | Irrigable Acres |
|---|---|---|---|---|---|---|---|---|---|---|---|
| D-1037 | Victor Townsite Co. | Sweathouse Creek | 4-1-73 | 21 | Part | | | | | | |
| | | | 4-1-77 | 123 | | Town Ditch | 1 | R | | x | |

NOTE: R—Denotes Regular Irrigation. F—Flood Irrigation. P—Water diverted by means of pumping. G—Water diverted by gravity. S—Stored Water.

Condition of System .....Fair..... Topography .....Bench..... River Basin .....

Adequate Supply: Yes.....x..... No..... Explain .....

Remarks ...x...Small tracts - No break-down on individual acreage.....(See form on Victor Townsite for total acreage)

| | | |
|---|---|---|
| Also in: Plat No....2.... Twp...10N. Rge...20W. | Plat No....9.... Twp..8N..... Rge.20W.. | Plat No..... Twp..... Rge..... |
| Plat No....8.... Twp...8N... Rge...21W. | Plat No..... Twp..... Rge..... | Plat No..... Twp..... Rge..... |

Information From:

.....

F-1-A

County Ravalli

**STATE OF MONTANA**
**STATE ENGINEERS OFFICE**
**Water Resources Survey**

T 8N R 20W Plat No. 9

Farm Checked: Date

Photo No. 2P-40

By

Legal Land Owner Victor Townsite - Nellie Greery Address Victor, Montana

Operator Address

Water is deliverd by:— 1. Private System; x 2. Ditch Company; 3. State Project; 4. Federal Project; 5. Irrigation District

If under Ditch Company, Irrigation District, or Government Project, state the number of shares or inches, acre feet, as the case may be in said system

| App. No. Decree No. | NAME OF APPROPRIATOR TO WHOM DECREED | NAME OF STREAM | Date App. Date Priority | Miner's Inches | In Use | NAME OF DITCH (Water Delivered By) | No. | R/F | P/G/S | Present Irr. Acres | Irrigable Acres |
|---|---|---|---|---|---|---|---|---|---|---|---|
| D-1037 | Victor Townsite Co. | Sweathouse Creek | 4-1-73 | 21 | Part | | | | | | |
| | | | 4-1-77 | 123 | | Town Ditch | 1 | R | | x | |

NOTE: R—Denotes Regular Irrigation. F—Flood Irrigation. P—Water diverted by means of pumping. G—Water diverted by gravity. S—Stored Water.

Condition of System Fair Topography Bench River Basin

Adequate Supply: Yes x No Explain

Remarks x Small tracts - No break-down on individual acreage. (See farm on Victor Townsite for total acreage)

| Also in: Plat No. | Twp. | Rge. | Plat No. | Twp. | Rge. | Plat No. | Twp. | Rge. |
|---|---|---|---|---|---|---|---|---|
| Plat No. | Twp. | Rge. | Plat No. | Twp. | Rge. | Plat No. | Twp. | Rge. |

Information From:


6
5
4
3
2
1
7
8
9
10
11
12
18
17
16
15
14
13
19
20
21
22
23
24
30
29
28
27
26
25
31
32
33
34
35
36
N

30-N

F-1-A

County Ravalli

STATE OF MONTANA
STATE ENGINEERS OFFICE
Water Resources Survey

T 8N R 20W Plat No. 9

Farm Checked: Date

Photo No. 2P-40

By

Legal Land Owner Victor Townsite - Blk 1 Noah Gregg Address Victor, Montana

Operator Address

Water is deliverd by:— 1. Private System; X 2. Ditch Company; 3. State Project; 4. Federal Project; 5. Irrigation District

*If under Ditch Company, Irrigation District, or Government Project, state the number of shares or inches, acre feet, as the case may be in said system*

| App. No. Decree No. | NAME OF APPROPRIATOR TO WHOM DECREED | NAME OF STREAM | Date App. Date Priority | Miner's Inches | In Use | NAME OF DITCH (Water Delivered By) | No. | R/F | P/G/S | Present Irr. Acres | Irrigable Acres |
|---|---|---|---|---|---|---|---|---|---|---|---|
| D-1037 | Victor Townsite Co. | Sweathouse Creek | 4-1-73 | 21 | Part | | | | | | |
| | | | 4-1-77 | 123 | | Town Ditch | 1 | R | | | x |

NOTE: R—Denotes Regular Irrigation. F—Flood Irrigation. P—Water diverted by means of pumping. G—Water diverted by gravity. S—Stored Water.

Condition of System Fair Topography Bench River Basin

Adequate Supply: Yes x No Explain

Remarks x Small tracts - No break-down on individual acreage. (See form on Victor Townsite for total acreage)

| Also in: | Plat No. | Twp. | Rge. | Plat No. | Twp. | Rge. | Plat No. | Twp. | Rge. |
|---|---|---|---|---|---|---|---|---|---|
| | Plat No. | Twp. | Rge. | Plat No. | Twp. | Rge. | Plat No. | Twp. | Rge. |

Information From:

F-1-A

County Ravalli

STATE OF MONTANA
STATE ENGINEERS OFFICE
Water Resources Survey

T 8N R 20W Plat No. 9

Farm Checked: Date

Photo No. 2P-40

By

Legal Land Owner Victor Townsite - Blk 6 H. C. Groff Address Victor, Montana

Operator Address

Water is deliverd by:— 1. Private System; X 2. Ditch Company; 3. State Project; 4. Federal Project; 5. Irrigation District

If under Ditch Company, Irrigation District, or Government Project, state the number of shares or inches, acre feet, as the case may be in said system

| App. No. Decree No. | NAME OF APPROPRIATOR TO WHOM DECREED | NAME OF STREAM | Date App. Date Priority | Miner's Inches | In Use | NAME OF DITCH (Water Delivered By) | No. | R/F | P/G/S | Present Irr. Acres | Irrigable Acres |
|---|---|---|---|---|---|---|---|---|---|---|---|
| D-1037 | Victor Townsite Co. | Sweathouse Creek | 4-1-73 | 21 | Part | | | | | | |
| | | | 4-1-77 | 123 | | Town Ditch | 1 | R | | | x |

NOTE: R—Denotes Regular Irrigation. F—Flood Irrigation. P—Water diverted by means of pumping. G—Water diverted by gravity. S—Stored Water.

Condition of System Fair Topography Bench River Basin

Adequate Supply: Yes x No Explain

Remarks x Small tracts - No break-down on individual acreage. (See form on Victor Townsite for total acreage)

| | | |
|---|---|---|
| Also in: Plat No. 8 Twp. 8N Rge. 21W<br>Plat No. Twp. Rge. | Plat No. Twp. Rge.<br>Plat No. Twp. Rge. | Plat No. Twp. Rge.<br>Plat No. Twp. Rge. |

Information From:

F-1-A

County Ravalli

STATE OF MONTANA
STATE ENGINEERS OFFICE
Water Resources Survey

T 8N R 20W Plat No. 9

Farm Checked: Date

Photo No. 2P-40

By

Victor Townsite - Blk 23

Legal Land Owner Hazel Hackett Address Victor, Montana

Operator Address

Water is deliverd by:— 1. Private System; x 2. Ditch Company; 3. State Project; 4. Federal Project; 5. Irrigation District

If under Ditch Company, Irrigation District, or Government Project, state the number of shares or inches, acre feet, as the case may be in said system

| App. No. Decree No. | NAME OF APPROPRIATOR TO WHOM DECREED | NAME OF STREAM | Date App. Date Priority | Miner's Inches | In Use | NAME OF DITCH (Water Delivered By) | No. | R/F | P/G/S | Present Irr. Acres | Irrigable Acres |
|---|---|---|---|---|---|---|---|---|---|---|---|
| D-1037 | Victor Townsite Co. | Sweathouse Creek | 4-1-73 | 21 | ~~Part~~ | | | | | | |
| | | | 4-1-77 | 123 | | Town Ditch | 1 | R | | | x |

NOTE: R—Denotes Regular Irrigation. F—Flood Irrigation. P—Water diverted by means of pumping. G—Water diverted by gravity. S—Stored Water.

Condition of System Fair Topography Bench River Basin

Adequate Supply: Yes x No Explain

Remarks x Small tracts - No break-down on individual acreage. (See form on Victor Townsite for total acreage)

| | | |
|---|---|---|
| Also in: Plat No. Twp. Rge. | Plat No. Twp. Rge. | Plat No. Twp. Rge. |
| Plat No. Twp. Rge. | Plat No. Twp. Rge. | Plat No. Twp. Rge. |

Information From:

F-1-A

County Ravalli

STATE OF MONTANA
STATE ENGINEERS OFFICE
Water Resources Survey

T. 8N R. 20W Plat No. 9

Farm Checked: Date

Photo No. 2P-40

By

Victor Townsite - Blk 23

Legal Land Owner J. A. & Dorothy Hackett Address Victor, Montana

Operator Address

Water is deliverd by:— 1. Private System; x 2. Ditch Company; 3. State Project; 4. Federal Project; 5. Irrigation District

If under Ditch Company, Irrigation District, or Government Project, state the number of shares or inches, acre feet, as the case may be in said system

| App. No. Decree No. | NAME OF APPROPRIATOR TO WHOM DECREED | NAME OF STREAM | Date App. Date Priority | Miner's Inches | In Use | NAME OF DITCH (Water Delivered By) | No. | R/F | P/G/S | Present Irr. Acres | Irrigable Acres |
|---|---|---|---|---|---|---|---|---|---|---|---|
| D-1037 | Victor Townsite Co. | Sweathouse Creek | 4-1-73 | 21 | Part | | | | | | |
| | | | 4-1-77 | 123 | | Town Ditch | 1 | R | | | x |

NOTE: R—Denotes Regular Irrigation. F—Flood Irrigation. P—Water diverted by means of pumping. G—Water diverted by gravity. S—Stored Water.

Condition of System Fair Topography Bench River Basin

Adequate Supply: Yes x No Explain

Remarks x Small tracts - No break-down on individual acreage. (See form on Victor Townsite for total acreage) Also in Home Acres Orchards #3

| | | |
|---|---|---|
| Also in: Plat No. 9 Twp. 8N Rge. 20W. | Plat No. Twp. Rge. | Plat No. Twp. Rge. |
| Plat No. Twp. Rge. | Plat No. Twp. Rge. | Plat No. Twp. Rge. |

Information From:

F-1-A

County Ravalli

**STATE OF MONTANA**
**STATE ENGINEERS OFFICE**
**Water Resources Survey**

T 8N R 20W Plat No 9

Farm Checked: Date

Photo No 2P-40

By

Legal Land Owner Victor Townsite - Blk 21 Thede Hackett Address Victor, Montana

Operator Address

Water is deliverd by:— 1. Private System; X 2. Ditch Company; 3. State Project; 4. Federal Project; 5. Irrigation District

If under Ditch Company, Irrigation District, or Government Project, state the number of shares or inches, acre feet, as the case may be in said system

| App. No. Decree No. | NAME OF APPROPRIATOR TO WHOM DECREED | NAME OF STREAM | Date App. Date Priority | Miner's Inches | In Use | NAME OF DITCH (Water Delivered By) | No. | R/F | P/G/S | Present Irr. Acres | Irrigable Acres |
|---|---|---|---|---|---|---|---|---|---|---|---|
| D-1037 | Victor Townsite Co. | Sweathouse Creek | 4-1-73 | 21 | Part | | | | | | |
| | | | 4-1-77 | 123 | | Town Ditch | 1 | R | | | X |

NOTE: R—Denotes Regular Irrigation. F—Flood Irrigation. P—Water diverted by means of pumping. G—Water diverted by gravity. S—Stored Water.

Condition of System Fair Topography Bench River Basin

Adequate Supply: Yes X No Explain

Remarks x Small tracts - No break-down on individual acreage. (See form on Victor Townsite for total acreage.)

| Also in: Plat No. Twp. Rge. | Plat No. Twp. Rge. | Plat No. Twp. Rge. |
|---|---|---|
| Plat No. Twp. Rge. | Plat No. Twp. Rge. | Plat No. Twp. Rge. |

Information From:

F-1-A

County Ravalli

STATE OF MONTANA
STATE ENGINEERS OFFICE
Water Resources Survey

T. 8N R. 20W Plat No. 9

Farm Checked: Date

Photo No. 2P-40

By

Legal Land Owner Victor Townsite - Blk 24 George M. Harris Address Victor, Montana

Operator Address

Water is deliverd by:— 1. Private System; x 2. Ditch Company; 3. State Project; 4. Federal Project; 5. Irrigation District

If under Ditch Company, Irrigation District, or Government Project, state the number of shares or inches, acre feet, as the case may be in said system

| App. No. Decree No. | NAME OF APPROPRIATOR TO WHOM DECREED | NAME OF STREAM | Date App. Date Priority | Miner's Inches | In Use | NAME OF DITCH (Water Delivered By) | No. | R/F | P/G/S | Present Irr. Acres | Irrigable Acres |
|---|---|---|---|---|---|---|---|---|---|---|---|
| D-1037 | Victor Townsite Co. | Sweathouse Creek | 4-1-73 | 21 | Part | | | | | | |
| | | | 4-1-77 | 123 | | Blake-Town Ditch | 1 | R | | x | |

NOTE: R—Denotes Regular Irrigation. F—Flood Irrigation. P—Water diverted by means of pumping. G—Water diverted by gravity. S—Stored Water.

Condition of System Fair Topography Bench River Basin

Adequate Supply: Yes x No Explain

Remarks x Small tracts - No break-down on individual acreage. (See form on Victor Townsite for total acreage.)

| Also in: Plat No. Twp. Rge. | Plat No. Twp. Rge. | Plat No. Twp. Rge. |
|---|---|---|
| Plat No. Twp. Rge. | Plat No. Twp. Rge. | Plat No. Twp. Rge. |

Information From:

F-1-A

County Ravalli

STATE OF MONTANA
STATE ENGINEERS OFFICE
Water Resources Survey

T 8N R 20W Plat No 9

Farm Checked: Date

Photo No 2P-40

By

Victor Townsite - Blk 23

Legal Land Owner Ruth Hedberg Address Victor, Montana

Operator Address

Water is deliverd by:— 1. Private System; X 2. Ditch Company; 3. State Project; 4. Federal Project; 5. Irrigation District

If under Ditch Company, Irrigation District, or Government Project, state the number of shares or inches, acre feet, as the case may be in said system

| App. No. Decree No. | NAME OF APPROPRIATOR TO WHOM DECREED | NAME OF STREAM | Date App. Date Priority | Miner's Inches | In Use | NAME OF DITCH (Water Delivered By) | No. | R/F | P/G/S | Present Irr. Acres | Irrigable Acres |
|---|---|---|---|---|---|---|---|---|---|---|---|
| D-1037 | Victor Townsite Co. | Sweathouse Creek | 4-1-73 | 21 | Part | | | | | | |
| | | | 4-1-77 | 123 | | Town Ditch | 1 | R | | | x |

NOTE: R—Denotes Regular Irrigation. F—Flood Irrigation. P—Water diverted by means of pumping. G—Water diverted by gravity. S—Stored Water.

Condition of System Fair Topography Bench River Basin

Adequate Supply: Yes x No Explain

Remarks x Small tracts - No break-down on individual acreage. (See form on Victor Townsite for total acreage)

| | | |
|---|---|---|
| Also in: Plat No. Twp. Rge. | Plat No. Twp. Rge. | Plat No. Twp. Rge. |
| Plat No. Twp. Rge. | Plat No. Twp. Rge. | Plat No. Twp. Rge. |

Information From:

P-1-A

County Ravalli

STATE OF MONTANA
STATE ENGINEERS OFFICE
Water Resources Survey

T 8N R 20W Plat No. 9

Farm Checked: Date

Photo No. 2P-40

By

Victor Townsite - Blk 25

Legal Land Owner Ben Hette

Address Victor, Montana

Operator

Address

Water is deliverd by:— 1. Private System; x 2. Ditch Company; 3. State Project; 4. Federal Project; 5. Irrigation District

If under Ditch Company, Irrigation District, or Government Project, state the number of shares or inches, acre feet, as the case may be in said system

| App. No. Decree No. | NAME OF APPROPRIATOR TO WHOM DECREED | NAME OF STREAM | Date App. Date Priority | Miner's Inches | In Use | NAME OF DITCH (Water Delivered By) | No. | R/F | P/G/S | Present Irr. Acres | Irrigable Acres |
|---|---|---|---|---|---|---|---|---|---|---|---|
| D-1037 | Victor Townsite Co. | Sweathouse Creek | 4-1-73 | 21 | Part | | | | | | |
| | | | 4-1-77 | 123 | | Town Ditch | 1 | R | | | x |

NOTE: R—Denotes Regular Irrigation. F—Flood Irrigation. P—Water diverted by means of pumping. G—Water diverted by gravity. S—Stored Water.

Condition of System Fair Topography Bench River Basin

Adequate Supply: Yes x No Explain

Remarks x Small tracts - No break-down on individual acreage. (See form on Victor Townsite for total acreage)

| Also in: Plat No. | Twp. | Rge. | Plat No. | Twp. | Rge. | Plat No. | Twp. | Rge. |
|---|---|---|---|---|---|---|---|---|
| Plat No. | Twp. | Rge. | Plat No. | Twp. | Rge. | Plat No. | Twp. | Rge. |

Information From:

F-1-A

County Ravalli

STATE OF MONTANA
STATE ENGINEERS OFFICE
Water Resources Survey

T 8N R 20W Plat No. 9

Farm Checked: Date

Photo No. 2P-40

By

Legal Land Owner Victor Townsite - Blk 26 Willis & Eva Hill

Address Victor, Montana

Operator

Address

Water is deliverd by:— 1. Private System; x 2. Ditch Company; 3. State Project; 4. Federal Project; 5. Irrigation District

If under Ditch Company, Irrigation District, or Government Project, state the number of shares or inches, acre feet, as the case may be in said system

| App. No. Decree No. | NAME OF APPROPRIATOR TO WHOM DECREED | NAME OF STREAM | Date App. Date Priority | Miner's Inches | In Use | NAME OF DITCH (Water Delivered By) | No. | R/F | P/G/S | Present Irr. Acres | Irrigable Acres |
|---|---|---|---|---|---|---|---|---|---|---|---|
| D-1037 | Victor Townsite Co. | Sweathouse Creek | 4-1-73 | 21 | Part | | | | | | |
| | | | 4-1-77 | 123 | | Blake-Town Ditch | 1 | R | | x | |

NOTE: R—Denotes Regular Irrigation. F—Flood Irrigation. P—Water diverted by means of pumping. G—Water diverted by gravity. S—Stored Water.

Condition of System Fair Topography Bench River Basin

Adequate Supply: Yes x No Explain

Remarks x Small tracts - No break-down on individual acreage. (See form on Victor Townsite for total acreage)

| Also in: Plat No. | Twp. | Rge. | Plat No. | Twp. | Rge. | Plat No. | Twp. | Rge. |
|---|---|---|---|---|---|---|---|---|
| Plat No. | Twp. | Rge. | Plat No. | Twp. | Rge. | Plat No. | Twp. | Rge. |

Information From:

F-1-A

County Ravalli

**STATE OF MONTANA**
**STATE ENGINEERS OFFICE**
**Water Resources Survey**

T. 8N R. 20W Plat No. 9

Farm Checked: Date.....

Photo No. 2P-40

By .....

Victor Townsite - Blk 12

Legal Land Owner ..... Harlon & Johnsie Hinman ..... Address ..... Victor, Montana .....

Operator ..... Address .....

Water is deliverd by:— 1. Private System; x 2. Ditch Company; 3. State Project; 4. Federal Project; 5. Irrigation District

If under Ditch Company, Irrigation District, or Government Project, state the number of shares or inches, acre feet, as the case may be in said system .....

| App. No. Decree No. | NAME OF APPROPRIATOR TO WHOM DECREED | NAME OF STREAM | Date App. Date Priority | Miner's Inches | In Use | NAME OF DITCH (Water Delivered By) | No. | R/F | P/G/S | Present Irr. Acres | Irrigable Acres |
|---|---|---|---|---|---|---|---|---|---|---|---|
| D-1037 | Victor Townsite Co. | Sweathouse Creek | 4-1-73 | 21 | Part | | | | | | |
| | | | 4-1-77 | 123 | | Blake-Town Ditch | 1 | R | | x | |

NOTE: R—Denotes Regular Irrigation. F—Flood Irrigation. P—Water diverted by means of pumping. G—Water diverted by gravity. S—Stored Water.

Condition of System ..... Fair ..... Topography ..... Bench ..... River Basin .....

Adequate Supply: Yes ..x.. No ..... Explain .....

Remarks x Small tracts - No break-down on individual acreage. (See form on Victor Townsite for total acreage)

| Also in: Plat No..... Twp..... Rge..... | Plat No..... Twp..... Rge..... | Plat No..... Twp..... Rge..... |
|---|---|---|
| Plat No..... Twp..... Rge..... | Plat No..... Twp..... Rge..... | Plat No..... Twp..... Rge..... |

Information From:

.....

F-1-A

County Ravalli

STATE OF MONTANA
STATE ENGINEERS OFFICE
Water Resources Survey

T 8N R 20W Plat No 9

Farm Checked: Date

Photo No 2P-40

By

Victor Townsite - Blk 23

Legal Land Owner Inez E. Jensen Address Victor, Montana

Operator Address

Water is deliverd by:— 1. Private System; x 2. Ditch Company; 3. State Project; 4. Federal Project; 5. Irrigation District

If under Ditch Company, Irrigation District, or Government Project, state the number of shares or inches, acre feet, as the case may be in said system

| App. No. Decree No. | NAME OF APPROPRIATOR TO WHOM DECREED | NAME OF STREAM | Date App. Date Priority | Miner's Inches | In Use | NAME OF DITCH (Water Delivered By) | No. | R/F | P/G/S | Present Irr. Acres | Irrigable Acres |
|---|---|---|---|---|---|---|---|---|---|---|---|
| D-1037 | Victor Townsite Co. | Sweathouse Creek | 4-1-73 | 21 | Part | | | | | | |
| | | | 4-1-77 | 123 | | Town Ditch | 1 | R | | | x |

NOTE: R—Denotes Regular Irrigation. F—Flood Irrigation. P—Water diverted by means of pumping. G—Water diverted by gravity. S—Stored Water.

Condition of System Fair Topography Bench River Basin

Adequate Supply: Yes x No Explain

Remarks x Small tracts - No break-down on individual acreage. (See form on Victor Townsite for total acreage.)

| Also in: Plat No. Twp. Rge. | Plat No. Twp. Rge. | Plat No. Twp. Rge. |
|---|---|---|
| Plat No. Twp. Rge. | Plat No. Twp. Rge. | Plat No. Twp. Rge. |

Information From:

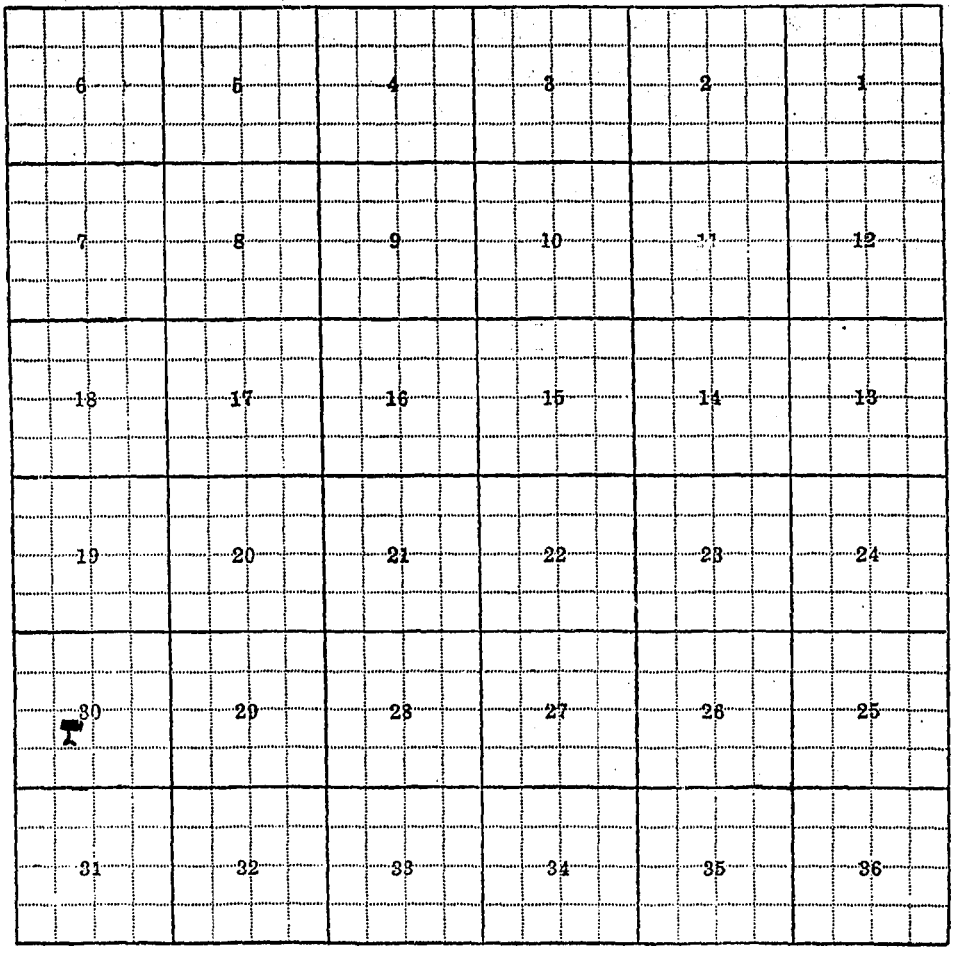
6
5
4
3
2
1
7
8
9
10
11
12
18
17
16
15
14
13
19
20
21
22
23
24
30
29
28
27
26
25
31
32
33
34
35
36

30-L

F-1-A

County Ravalli

STATE OF MONTANA
STATE ENGINEERS OFFICE
Water Resources Survey

T. 8N R. 20W Plat No. 9

Farm Checked: Date

Photo No. 2P-40

By

Victor Townsite - Blk 28

Legal Land Owner Guy Johnson Address Victor, Montana

Operator Address

Water is deliverd by:— 1. Private System; x 2. Ditch Company; 3. State Project; 4. Federal Project; 5. Irrigation District

If under Ditch Company, Irrigation District, or Government Project, state the number of shares or inches, acre feet, as the case may be in said system

| App. No. Decree No. | NAME OF APPROPRIATOR TO WHOM DECREED | NAME OF STREAM | Date App. Date Priority | Miner's Inches | In Use | NAME OF DITCH (Water Delivered By) | No. | R/F | P/G/S | Present Irr. Acres | Irrigable Acres |
|---|---|---|---|---|---|---|---|---|---|---|---|
| D-1037 | Victor Townsite Co. | Sweathouse Creek | 4-1-73 | 21 | Part | | | | | | |
| | | | 4-1-77 | 123 | | Blake-Town Ditch | 1 | R | | x | |

NOTE: R—Denotes Regular Irrigation. F—Flood Irrigation. P—Water diverted by means of pumping. G—Water diverted by gravity. S—Stored Water.

Condition of System Fair Topography Bench River Basin

Adequate Supply: Yes x No Explain

Remarks x Small tracts - No break-down on individual acreage. (See farm on Victor Townsite for total acreage)

| Also in: Plat No. | Twp. | Rge. | Plat No. | Twp. | Rge. | Plat No. | Twp. | Rge. |
|---|---|---|---|---|---|---|---|---|
| Plat No. | Twp. | Rge. | Plat No. | Twp. | Rge. | Plat No. | Twp. | Rge. |

Information From:

F-1-A

County Ravalli

STATE OF MONTANA
STATE ENGINEERS OFFICE
Water Resources Survey

T. 8N R. 20W Plat No. 9

Farm Checked: Date

Photo No. 2P-40

By

Legal Land Owner Victor Townsite - Blk 18 Arda & Kathlyn Jones Address Victor, Montana

Operator Address

Water is deliverd by:— 1. Private System; x 2. Ditch Company; 3. State Project; 4. Federal Project; 5. Irrigation District

If under Ditch Company, Irrigation District, or Government Project, state the number of shares or inches, acre feet, as the case may be in said system

| App. No. Decree No. | NAME OF APPROPRIATOR TO WHOM DECREED | NAME OF STREAM | Date App. Date Priority | Miner's Inches | In Use | NAME OF DITCH (Water Delivered By) | No. | R/F | P/G/S | Present Irr. Acres | Irrigable Acres |
|---|---|---|---|---|---|---|---|---|---|---|---|
| D-1037 | Victor Townsite Co. | Sweathouse Creek | 4-1-73 | 21 | Part | | | | | | |
| | | | 4-1-77 | 123 | | Blake-Town Ditch | 1 | R | | x | |

NOTE: R—Denotes Regular Irrigation. F—Flood Irrigation. P—Water diverted by means of pumping. G—Water diverted by gravity. S—Stored Water.

Condition of System Fair Topography Bench River Basin

Adequate Supply: Yes x No Explain

Remarks x Small tracts - No break-down on individual acreage. (See form on Victor Townsite for total acreage)

| | | |
|---|---|---|
| Also in: Plat No. Twp. Rge. | Plat No. Twp. Rge. | Plat No. Twp. Rge. |
| Plat No. Twp. Rge. | Plat No. Twp. Rge. | Plat No. Twp. Rge. |

Information From:

F-1-A

County Ravalli

**STATE OF MONTANA**
**STATE ENGINEERS OFFICE**
**Water Resources Survey**

T. 8N R. 20W Plat No. 9

Farm Checked: Date.....

Photo No. 2P-40

By .....

Legal Land Owner Victor Townsite - Blk 1 Leslie & Blanche Jones Address Victor, Montana

Operator ..... Address .....

Water is deliverd by:— 1. Private System; X 2. Ditch Company; 3. State Project; 4. Federal Project; 5. Irrigation District

If under Ditch Company, Irrigation District, or Government Project, state the number of shares or inches, acre feet, as the case may be in said system .....

| App. No. Decree No. | NAME OF APPROPRIATOR TO WHOM DECREED | NAME OF STREAM | Date App. Date Priority | Miner's Inches | In Use | NAME OF DITCH (Water Delivered By) | No. | R/F | P/G/S | Present Irr. Acres | Irrigable Acres |
|---|---|---|---|---|---|---|---|---|---|---|---|
| D-1037 | Victor Townsite Co. | Sweathouse Creek | 4-1-73 | 21 | Part | | | | | | |
| | | | 4-1-77 | 123 | | Town Ditch | 1 | R | | | x |

NOTE: R—Denotes Regular Irrigation. F—Flood Irrigation. P—Water diverted by means of pumping. G—Water diverted by gravity. S—Stored Water.

Condition of System Fair Topography Bench River Basin .....

Adequate Supply: Yes x No..... Explain .....

Remarks x Small tracts - No break-down on individual acreage. (See form on Victor Townsite for total acreage)

| Also in: | Plat No..... Twp..... Rge..... | Plat No..... Twp..... Rge..... | Plat No..... Twp..... Rge..... |
|---|---|---|---|
| | Plat No..... Twp..... Rge..... | Plat No..... Twp..... Rge..... | Plat No..... Twp..... Rge..... |

Information From: .....

F-1-A

County Ravalli

**STATE OF MONTANA**
**STATE ENGINEERS OFFICE**
**Water Resources Survey**

T. 8N R. 20W Plat No. 9

Farm Checked: Date

Photo No.

By

Legal Land Owner Victor Townsite - Blk 5 Sam Kittel Address Victor, Montana

Operator Address

Water is deliverd by:— 1. Private System; x 2. Ditch Company; 3. State Project; 4. Federal Project; 5. Irrigation District

If under Ditch Company, Irrigation District, or Government Project, state the number of shares or inches, acre feet, as the case may be in said system

| App. No. Decree No. | NAME OF APPROPRIATOR TO WHOM DECREED | NAME OF STREAM | Date App. Date Priority | Miner's Inches | In Use | NAME OF DITCH (Water Delivered By) | No. | R/F | P/G/S | Present Irr. Acres | Irrigable Acres |
|---|---|---|---|---|---|---|---|---|---|---|---|
| D-1037 | Victor Townsite Co. | Sweathouse Creek | 4-1-73 | 21 | Part | | | | | | |
| | | | 4-1-77 | 123 | | Town Ditch | 1 | R | | | x |

NOTE: R—Denotes Regular Irrigation. F—Flood Irrigation. P—Water diverted by means of pumping. G—Water diverted by gravity. S—Stored Water.

Condition of System Fair Topography Bench River Basin

Adequate Supply: Yes...x..... No..... Explain

Remarks x Small tracts - No break-down on individual acreage. (See form on Victor Townsite for total acreage)

| Also in: Plat No. | Twp. | Rge. | Plat No. | Twp. | Rge. | Plat No. | Twp. | Rge. |
|---|---|---|---|---|---|---|---|---|
| Plat No. | Twp. | Rge. | Plat No. | Twp. | Rge. | Plat No. | Twp. | Rge. |

Information From:

F-1-A

County Ravalli

STATE OF MONTANA
STATE ENGINEERS OFFICE
Water Resources Survey

T 8N R 20W Plat No. 9

Farm Checked: Date

Photo No. 2P-40

By

Victor Townsite - Blk 28

Legal Land Owner Albert Klose Address Victor, Montana

Operator Address

Water is deliverd by:— 1. Private System; x 2. Ditch Company; 3. State Project; 4. Federal Project; 5. Irrigation District

If under Ditch Company, Irrigation District, or Government Project, state the number of shares or inches, acre feet, as the case may be in said system

| App. No. Decree No. | NAME OF APPROPRIATOR TO WHOM DECREED | NAME OF STREAM | Date App. Date Priority | Miner's Inches | In Use | NAME OF DITCH (Water Delivered By) | No. | R/F | P/G/S | Present Irr. Acres | Irrigable Acres |
|---|---|---|---|---|---|---|---|---|---|---|---|
| D-1037 | Victor Townsite Co. | Sweathouse Creek | 4-1-73 | 21 | Part | | | | | | |
| | | | 4-1-77 | 123 | | Blake-Town Ditch | 1 | R | | x | |

NOTE: R—Denotes Regular Irrigation. F—Flood Irrigation. P—Water diverted by means of pumping. G—Water diverted by gravity. S—Stored Water.

Condition of System Fair Topography Bench River Basin

Adequate Supply: Yes x No Explain

Remarks x Small tracts - No break-down on individual acreage. (See form on Victor Townsite for total acreage)

| Also in: Plat No. | Twp. | Rge. | Plat No. | Twp. | Rge. | Plat No. | Twp. | Rge. |
|---|---|---|---|---|---|---|---|---|
| Plat No. | Twp. | Rge. | Plat No. | Twp. | Rge. | Plat No. | Twp. | Rge. |

Information From:

F-1-A

County ..Ravalli.....

STATE OF MONTANA
STATE ENGINEERS OFFICE
Water Resources Survey

T...8N...R...20W Plat No.....9.....

Farm Checked: Date.....

Photo No...2P-40.....

By .....

Victor Townsite - Blk 3

Legal Land Owner .....Mae Kuhaneck..... Address .....Victor, Montana.....

Operator ..... Address .....

Water is deliverd by:— 1. Private System; x 2. Ditch Company; 3. State Project; 4. Federal Project; 5. Irrigation District

If under Ditch Company, Irrigation District, or Government Project, state the number of shares or inches, acre feet, as the case may be in said system .....

| App. No. Decree No. | NAME OF APPROPRIATOR TO WHOM DECREED | NAME OF STREAM | Date App. Date Priority | Miner's Inches | In Use | NAME OF DITCH (Water Delivered By) | No. | R/F | P/G/S | Present Irr. Acres | Irrigable Acres |
|---|---|---|---|---|---|---|---|---|---|---|---|
| D-1037 | Victor Townsite Co. | Sweathouse Creek | 4-1-73 | 21 | Part | | | | | | |
| | | | 4-1-77 | 123 | | Town Ditch | 1 | R | | | x |

NOTE: R—Denotes Regular Irrigation. F—Flood Irrigation. P—Water diverted by means of pumping. G—Water diverted by gravity. S—Stored Water.

Condition of System .....Fair..... Topography .....Bench..... River Basin .....

Adequate Supply: Yes...x..... No..... Explain .....

Remarks ...x...Small tracts - No break-down on individual acreage.....(See form on Victor Townsite for total acreage)

| Also in: Plat No..... Twp..... Rge..... | Plat No..... Twp..... Rge..... | Plat No..... Twp..... Rge..... |
|---|---|---|
| Plat No..... Twp..... Rge..... | Plat No..... Twp..... Rge..... | Plat No..... Twp..... Rge..... |

Information From:

.....

F-1-A

County Ravalli

**STATE OF MONTANA**
**STATE ENGINEERS OFFICE**
**Water Resources Survey**

T. 8N. R. 20W Plat No. 9

Farm Checked: Date

Photo No. 2P-40

By

Legal Land Owner Victor Townsite - Monterey Leach et al Address Victor, Montana

Operator Address

Water is deliverd by:— 1. Private System; x 2. Ditch Company; 3. State Project; 4. Federal Project; 5. Irrigation District

If under Ditch Company, Irrigation District, or Government Project, state the number of shares or inches, acre feet, as the case may be in said system

| App. No. Decree No. | NAME OF APPROPRIATOR TO WHOM DECREED | NAME OF STREAM | Date App. Date Priority | Miner's Inches | In Use | NAME OF DITCH (Water Delivered By) | No. | R/F | P/G/S | Present Irr. Acres | Irrigable Acres |
|---|---|---|---|---|---|---|---|---|---|---|---|
| D-1037 | Victor Townsite Co. | Sweathouse Creek | 4-1-73 | 21 | Part | | | | | | |
| | | | 4-1-77 | 123 | | Blake-Town Ditch | 1 | R | | x | |

NOTE: R—Denotes Regular Irrigation. F—Flood Irrigation. P—Water diverted by means of pumping. G—Water diverted by gravity. S—Stored Water.

Condition of System Fair Topography Bench River Basin

Adequate Supply: Yes x No Explain

Remarks x Small tracts - No break-down on individual acreage. (See farm on Victor Townsite for total acreage)

| Also in: Plat No. | Twp. | Rge. | Plat No. | Twp. | Rge. | Plat No. | Twp. | Rge. |
|---|---|---|---|---|---|---|---|---|
| Plat No. | Twp. | Rge. | Plat No. | Twp. | Rge. | Plat No. | Twp. | Rge. |

Information From:


6
5
4
3
2
1
7
8
9
10
11
12
18
17
16
15
14
13
19
20
21
22
23
24
30
29
28
27
26
25
31
32
33
34
35
36

30-R

F-1-A

County Ravalli

STATE OF MONTANA
STATE ENGINEERS OFFICE
Water Resources Survey

T. 8N R. 20W Plat No. 9

Farm Checked: Date.....

Photo No. 2P-40

By .....

Victor Townsite- Blk 28

Legal Land Owner Jane Leftwich Address Victor, Montana

Operator ..... Address .....

Water is deliverd by:— 1. Private System; X 2. Ditch Company; 3. State Project; 4. Federal Project; 5. Irrigation District

If under Ditch Company, Irrigation District, or Government Project, state the number of shares or inches, acre feet, as the case may be in said system .....

| App. No. Decree No. | NAME OF APPROPRIATOR TO WHOM DECREED | NAME OF STREAM | Date App. Date Priority | Miner's Inches | In Use | NAME OF DITCH (Water Delivered By) | No. | R/F | P/G/S | Present Irr. Acres | Irrigable Acres |
|---|---|---|---|---|---|---|---|---|---|---|---|
| D-1037 | Victor Townsite Co. | Sweathouse Creek | 4-1-73 | 21 | Part | | | | | | |
| | | | 4-1-77 | 123 | | Blake-Town Ditch | 1 | R | | x | |

NOTE: R—Denotes Regular Irrigation. F—Flood Irrigation. P—Water diverted by mears of pumping. G—Water diverted by gravity. S—Stored Water.

Condition of System Fair Topography Bench River Basin .....

Adequate Supply: Yes x No..... Explain .....

Remarks x Small tracts - No break-down on individual acreage. (See form on Victor Townsite for total acreage)

| Also in: Plat No..... Twp..... Rge..... | Plat No..... Twp..... Rge..... | Plat No..... Twp..... Rge..... |
|---|---|---|
| Plat No..... Twp..... Rge..... | Plat No..... Twp..... Rge..... | Plat No..... Twp..... Rge..... |

Information From:

F-1-A

County Ravalli

STATE OF MONTANA
STATE ENGINEERS OFFICE
Water Resources Survey

T 8N R 20W Plat No. 9

Farm Checked: Date

Photo No. 2P-40

By

Legal Land Owner Victor Townsite - Blk 6 Mack May Address Victor, Montana

Operator Address

Water is deliverd by:— 1. Private System; X 2. Ditch Company; 3. State Project; 4. Federal Project; 5. Irrigation District

If under Ditch Company, Irrigation District, or Government Project, state the number of shares or inches, acre feet, as the case may be in said system

| App. No. Decree No. | NAME OF APPROPRIATOR TO WHOM DECREED | NAME OF STREAM | Date App. Date Priority | Miner's Inches | In Use | NAME OF DITCH (Water Delivered By) | No. | R/F | P/G/S | Present Irr. Acres | Irrigable Acres |
|---|---|---|---|---|---|---|---|---|---|---|---|
| D-1037 | Victor Townsite Co. | Sweathouse Creek | 4-1-73 | 21 | Part | | | | | | |
| | | | 4-1-77 | 123 | | Town Ditch | 1 | R | | | x |

NOTE: R—Denotes Regular Irrigation. F—Flood Irrigation. P—Water diverted by means of pumping. G—Water diverted by gravity. S—Stored Water.

Condition of System Fair Topography Bench River Basin

Adequate Supply: Yes x No Explain

Remarks x Small tracts - No break-down on individual acreage. (See form on Victor Townsite for total acreage.)

| Also in: Plat No. | Twp. | Rge. | Plat No. | Twp. | Rge. | Plat No. | Twp. | Rge. |
|---|---|---|---|---|---|---|---|---|
| Plat No. | Twp. | Rge. | Plat No. | Twp. | Rge. | Plat No. | Twp. | Rge. |

Information From:

F-1-A

County Ravalli

STATE OF MONTANA
STATE ENGINEERS OFFICE
Water Resources Survey

T. 8N R. 20W. Plat No. 9

Farm Checked: Date

Photo No. 2P-40

By

Legal Land Owner Victor Townsite - W. K. & E. S. McCool Address Victor, Montana

Operator Address

Water is deliverd by:— 1. Private System; x 2. Ditch Company; 3. State Project; 4. Federal Project; 5. Irrigation District

If under Ditch Company, Irrigation District, or Government Project, state the number of shares or inches, acre feet, as the case may be in said system

| App. No. Decree No. | NAME OF APPROPRIATOR TO WHOM DECREED | NAME OF STREAM | Date App. Date Priority | Miner's Inches | In Use | NAME OF DITCH (Water Delivered By) | No. | R/F | P/G/S | Present Irr. Acres | Irrigable Acres |
|---|---|---|---|---|---|---|---|---|---|---|---|
| D-1037 | Victor Townsite Co. | Sweathouse Creek | 4-1-73 | 21 | Part | | | | | | |
| | | | 4-1-77 | 123 | | Blake-Town Ditch | 1 | R | | x | |

NOTE: R—Denotes Regular Irrigation. F—Flood Irrigation. P—Water diverted by means of pumping. G—Water diverted by gravity. S—Stored Water.

Condition of System Fair Topography Bench River Basin

Adequate Supply: Yes x No Explain

Remarks x Small tracts - No break-down on individual acreage. (See form on Victor Townsite for total acreage)

| Also in: Plat No. Twp. Rge. | Plat No. Twp. Rge. | Plat No. Twp. Rge. |
|---|---|---|
| Plat No. Twp. Rge. | Plat No. Twp. Rge. | Plat No. Twp. Rge. |

Information From:


6
5
4
3
2
1
7
8
9
10
11
12
18
17
16
15
14
13
19
20
21
22
23
24
30
29
28
27
26
25
31
32
33
34
35
36

30-U

F-1-A

County Ravalli

STATE OF MONTANA
STATE ENGINEERS OFFICE
Water Resources Survey

T 8N R 20W Plat No 9

Farm Checked: Date

Photo No 2P-40

By

Legal Land Owner Victor Townsite - Mary Ellen Munson et al Address Victor, Montana

Operator Address

Water is deliverd by:— 1. Private System; x 2. Ditch Company; 3. State Project; 4. Federal Project; 5. Irrigation District

If under Ditch Company, Irrigation District, or Government Project, state the number of shares or inches, acre feet, as the case may be in said system

| App. No. Decree No. | NAME OF APPROPRIATOR TO WHOM DECREED | NAME OF STREAM | Date App. Date Priority | Miner's Inches | In Use | NAME OF DITCH (Water Delivered By) | No. | R/F | P/G/S | Present Irr. Acres | Irrigable Acres |
|---|---|---|---|---|---|---|---|---|---|---|---|
| D-1037 | Victor Townsite Co. | Sweathouse Creek | 4-1-73 | 21 | Part | | | | | | |
| | | | 4-1-77 | 123 | | Town Ditch | 1 | R | | x | |

NOTE: R—Denotes Regular Irrigation. F—Flood Irrigation. P—Water diverted by means of pumping. G—Water diverted by gravity, S—Stored Water.

Condition of System Fair Topography Bench River Basin

Adequate Supply: Yes x No Explain

Remarks x Small tracts - No break-down on individual acreage. (See form on Victor Townsite for total acreage)

| Also in: Plat No | Twp | Rge | Plat No | Twp | Rge | Plat No | Twp | Rge |
|---|---|---|---|---|---|---|---|---|
| Plat No | Twp | Rge | Plat No | Twp | Rge | Plat No | Twp | Rge |

Information From:

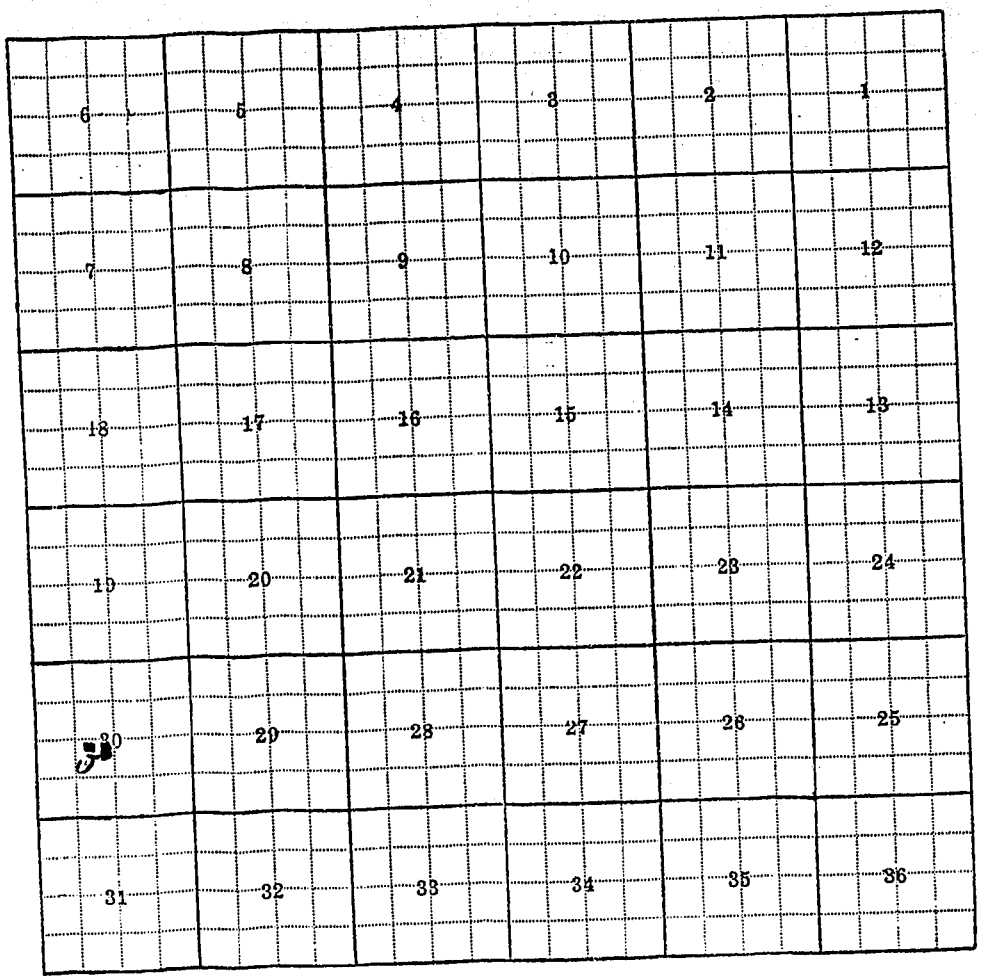
6
5
4
3
2
1
7
8
9
10
11
12
18
17
16
15
14
13
19
20
21
22
23
24
30
29
28
27
26
25
31
32
33
34
35
36

30-J

F-1-A

County Ravalli

**STATE OF MONTANA**
**STATE ENGINEERS OFFICE**
**Water Resources Survey**

T 8N R 20W Plat No. 9

Farm Checked: Date

Photo No. 2P-40

By

Legal Land Owner Victor Townsite - Clarence & Madaline Pickering Address Victor, Montana

Operator Address

Water is deliverd by:— 1. Private System; x 2. Ditch Company; 3. State Project; 4. Federal Project; 5. Irrigation District

If under Ditch Company, Irrigation District, or Government Project, state the number of shares or inches, acre feet, as the case may be in said system

| App. No. Decree No. | NAME OF APPROPRIATOR TO WHOM DECREED | NAME OF STREAM | Date App. Date Priority | Miner's Inches | In Use | NAME OF DITCH (Water Delivered By) | No. | R/F | P/G/S | Present Irr. Acres | Irrigable Acres |
|---|---|---|---|---|---|---|---|---|---|---|---|
| D-1037 | Victor Townsite Co. | Sweathouse Creek | 4-1-73 | 21 | Part | | | | | | |
| | | | 4-1-77 | 123 | | Blake-Town Ditch | 1 | R | | x | |

NOTE: R—Denotes Regular Irrigation. F—Flood Irrigation. P—Water diverted by means of pumping. G—Water diverted by gravity. S—Stored Water.

Condition of System Fair Topography Bench River Basin

Adequate Supply: Yes x No Explain

Remarks x Small tracts - No break-down on individual acreage. (See form on Victor Townsite for total acreage)

| Also in: Plat No. | Twp. | Rge. | Plat No. | Twp. | Rge. | Plat No. | Twp. | Rge. |
|---|---|---|---|---|---|---|---|---|
| Plat No. | Twp. | Rge. | Plat No. | Twp. | Rge. | Plat No. | Twp. | Rge. |

Information From:

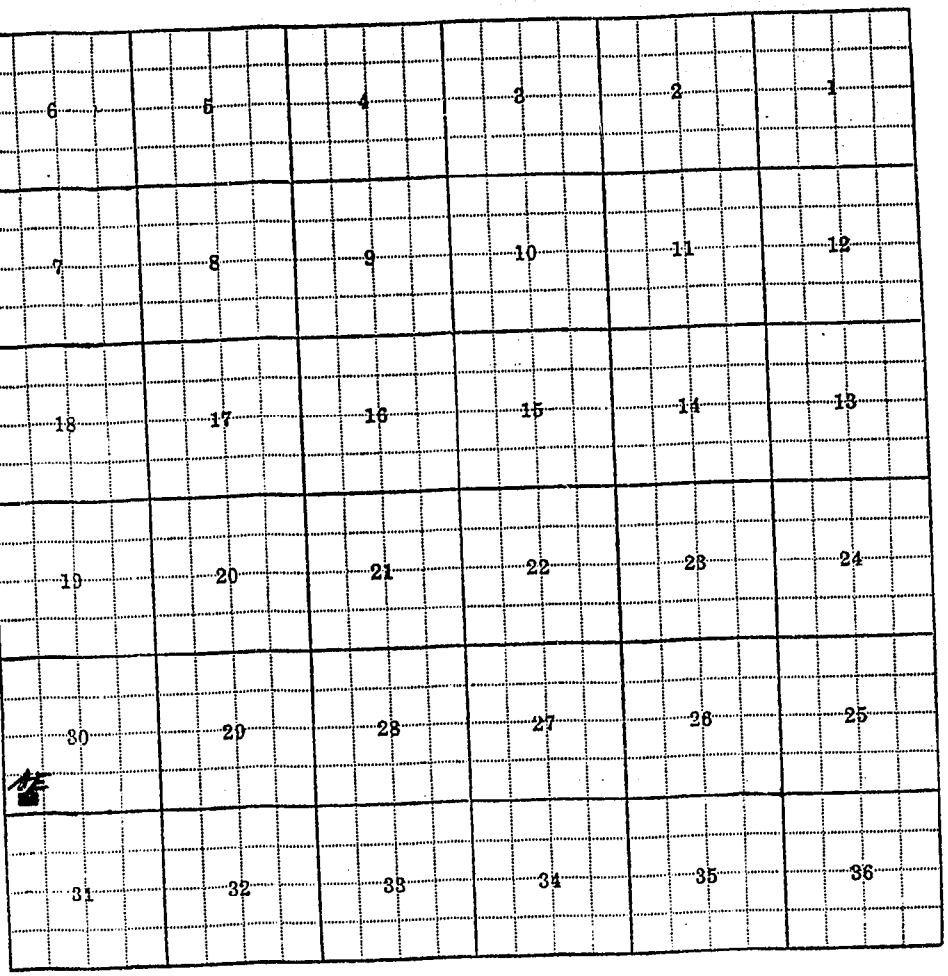
6
5
4
3
2
1
7
8
9
10
11
12
18
17
16
15
14
13
19
20
21
22
23
24
30
29
28
27
26
25
31
32
33
34
35
36

30-AE

F-1-A

County Ravalli

STATE OF MONTANA
STATE ENGINEERS OFFICE
Water Resources Survey

T 8N R 20W Plat No 9

Farm Checked: Date

Photo No 2P-10

By

Victor Townsite - Blk 4

Legal Land Owner Anna Reissinger Address Victor, Montana

Operator Address

Water is deliverd by:— 1. Private System; x 2. Ditch Company; 3. State Project; 4. Federal Project; 5. Irrigation District

If under Ditch Company, Irrigation District, or Government Project, state the number of shares or inches, acre feet, as the case may be in said system

| App. No. Decree No. | NAME OF APPROPRIATOR TO WHOM DECREED | NAME OF STREAM | Date App. Date Priority | Miner's Inches | In Use | NAME OF DITCH (Water Delivered By) | No. | R/F | P/G/S | Present Irr. Acres | Irrigable Acres |
|---|---|---|---|---|---|---|---|---|---|---|---|
| D-1037 | Victor Townsite Co. | Sweathouse Creek | 4-1-73 | 21 | Part | | | | | | |
| | | | 4-1-77 | 123 | | Blake-Town Ditch | 1 | R | | | x |

NOTE: R—Denotes Regular Irrigation. F—Flood Irrigation. P—Water diverted by means of pumping. G—Water diverted by gravity. S—Stored Water.

Condition of System Fair Topography Bench River Basin

Adequate Supply: Yes x No Explain

Remarks x Small tracts - No break-down on individual acreage. (See form on Victor Townsite for total acreage) Also in Daly Acres Tract.

| | | |
|---|---|---|
| Also in: Plat No 16 Twp 6N Rge 20W | Plat No Twp Rge | Plat No Twp Rge |
| Plat No Twp Rge | Plat No Twp Rge | Plat No Twp Rge |

Information From:

F-1-A

County Ravalli

STATE OF MONTANA
STATE ENGINEERS OFFICE
Water Resources Survey

T. 8N R. 20W Plat No. 9

Farm Checked: Date

Photo No. 2P-40

By

Legal Land Owner Victor Townsite - Blk 22 Louis & Lila Richards Address Victor, Montana

Operator Address

Water is deliverd by:— 1. Private System; X 2. Ditch Company; 3. State Project; 4. Federal Project; 5. Irrigation District

If under Ditch Company, Irrigation District, or Government Project, state the number of shares or inches, acre feet, as the case may be in said system

| App. No. Decree No. | NAME OF APPROPRIATOR TO WHOM DECREED | NAME OF STREAM | Date App. Date Priority | Miner's Inches | In Use | NAME OF DITCH (Water Delivered By) | No. | R/F | P/G/S | Present Irr. Acres | Irrigable Acres |
|---|---|---|---|---|---|---|---|---|---|---|---|
| D-1037 | Victor Townsite Co. | Sweathouse Creek | 4-1-73 | 21 | Part | | | | | | |
| | | | 4-1-77 | 123 | | Blake-Town Ditch | 1 | R | | x | |

NOTE: R—Denotes Regular Irrigation. F—Flood Irrigation. P—Water diverted by means of pumping. G—Water diverted by gravity. S—Stored Water.

Condition of System Fair Topography Bench River Basin

Adequate Supply: Yes x No Explain:

Remarks x Small tracts - No break-down on individual acreage. (See form on Victor Townsite for total acreage.)

| Also in: Plat No. Twp. Rge. | Plat No. Twp. Rge. | Plat No. Twp. Rge. |
|---|---|---|
| Plat No. Twp. Rge. | Plat No. Twp. Rge. | Plat No. Twp. Rge. |

Information From:

F-1-A

County Ravalli

**STATE OF MONTANA**
**STATE ENGINEERS OFFICE**
**Water Resources Survey**

T 8N R 20W Plat No. 9

Farm Checked: Date

Photo No. 2P-40

By

Victor Townsite - Blk 7, 21, 25, 27

Legal Land Owner W. P. & Etta Robb Address Victor, Montana

Operator Address

Water is deliverd by:— 1. Private System; X 2. Ditch Company; 3. State Project; 4. Federal Project; 5. Irrigation District

If under Ditch Company, Irrigation District, or Government Project, state the number of shares or inches, acre feet, as the case may be in said system

| App. No. Decree No. | NAME OF APPROPRIATOR TO WHOM DECREED | NAME OF STREAM | Date App. Date Priority | Miner's Inches | In Use | NAME OF DITCH (Water Delivered By) | No. | R/F | P/G/S | Present Irr. Acres | Irrigable Acres |
|---|---|---|---|---|---|---|---|---|---|---|---|
| D-1037 | Victor Townsite Co. | Sweathouse Creek | 4-1-73 | 21 | Part | | | | | | |
| | | | 4-1-77 | 123 | | Town Ditch | 1 | R | | | x |

NOTE: R—Denotes Regular Irrigation. F—Flood Irrigation. P—Water diverted by means of pumping. G—Water diverted by gravity. S—Stored Water.

Condition of System Fair Topography Bench River Basin

Adequate Supply: Yes x No Explain

Remarks x Small tracts - No break-down on individual acreage. (See form on Victor Townsite for total acreage)

| Also in: Plat No. Twp. Rge. | Plat No. Twp. Rge. | Plat No. Twp. Rge. |
|---|---|---|
| Plat No. Twp. Rge. | Plat No. Twp. Rge. | Plat No. Twp. Rge. |

Information From:

F-1-A

County Ravalli

**STATE OF MONTANA**
**STATE ENGINEERS OFFICE**
**Water Resources Survey**

T 8N R 20W Plat No. 9

Farm Checked: Date

Photo No. 2P-40

By

Legal Land Owner Victor Townsite - Blk 4 Roman Catholic Bishop Address Victor, Montana

Operator Address

Water is deliverd by:— 1. *Private System;* × 2. *Ditch Company;* 3. *State Project;* 4. *Federal Project;* 5. *Irrigation District*

If under Ditch Company, Irrigation District, or Government Project, state the number of shares or inches, acre feet, as the case may be in said system

| App. No. Decree No. | NAME OF APPROPRIATOR TO WHOM DECREED | NAME OF STREAM | Date App. Date Pricrity | Miner's Inches | In Use | NAME OF DITCH (Water Delivered By) | No. | R/F | P/G/S | Present Irr. Acres | Irrigable Acres |
|---|---|---|---|---|---|---|---|---|---|---|---|
| D-1037 | Victor Townsite Co. | Sweathouse Creek | 4-1-73 | 21 | Part | | | | | | |
| | | | 4-1-77 | 123 | | Blake-Town Ditch | | | | | x |

NOTE: R—Denotes Regular Irrigation. F—Flood Irrigation. P—Water diverted by means of pumping. G—Water diverted by gravity. S—Stored Water.

Condition of System Fair Topography Bench River Basin

Adequate Supply: Yes x No Explain

Remarks

x Small tracts - No break-down on individual acreage. (See form on Victor Townsite for total Acreage)

| Also in: Plat No. Twp. Rge. | Plat No. Twp. Rge. | Plat No. Twp. Rge. |
|---|---|---|
| Plat No. Twp. Rge. | Plat No. Twp. Rge. | Plat No. Twp. Rge. |

Information From:

F-1-A

County Ravalli

STATE OF MONTANA
STATE ENGINEERS OFFICE
Water Resources Survey

T 8N R 20W Plat No. 9

Farm Checked: Date

Photo No. 2P-40

By

Legal Land Owner Victor Townsite - Blk 25 Joe Ruth Address Victor, Montana

Operator Address

Water is deliverd by:— 1. Private System; x 2. Ditch Company; 3. State Project; 4. Federal Project; 5. Irrigation District

If under Ditch Company, Irrigation District, or Government Project, state the number of shares or inches, acre feet, as the case may be in said system

| App. No. Decree No. | NAME OF APPROPRIATOR TO WHOM DECREED | NAME OF STREAM | Date App. Date Priority | Miner's Inches | In Use | NAME OF DITCH (Water Delivered By) | No. | R/F | P/G/S | Present Irr. Acres | Irrigable Acres |
|---|---|---|---|---|---|---|---|---|---|---|---|
| D-1037 | Victor Townsite Co. | Sweathouse Creek | 4-1-73 | 21 | Part | | | | | | |
| | | | 4-1-77 | 123 | | Town Ditch | 1 | R | | | x |

NOTE: R—Denotes Regular Irrigation. F—Flood Irrigation. P—Water diverted by means of pumping. G—Water diverted by gravity. S—Stored Water.

Condition of System Fair Topography Bench River Basin

Adequate Supply: Yes x No Explain

Remarks x Small tracts - No break-down on individual acreage. (See form on Victor Townsite for total acreage)

| | | |
|---|---|---|
| Also in: Plat No. Twp. Rge. | Plat No. Twp. Rge. | Plat No. Twp. Rge. |
| Plat No. Twp. Rge. | Plat No. Twp. Rge. | Plat No. Twp. Rge. |

Information From:

F-1-A

County Ravalli

**STATE OF MONTANA**
**STATE ENGINEERS OFFICE**
**Water Resources Survey**

T 8N R 20W Plat No. 9

Farm Checked: Date

Photo No. 2P-40

By

Legal Land Owner Victor Townsite - School Dist. #7 Address Victor, Montana

Operator Address

Water is deliverd by:— 1. Private System; X 2. Ditch Company; 3. State Project; 4. Federal Project; 5. Irrigation District

If under Ditch Company, Irrigation District, or Government Project, state the number of shares or inches, acre feet, as the case may be in said system

| App. No. Decree No. | NAME OF APPROPRIATOR TO WHOM DECREED | NAME OF STREAM | Date App. Date Priority | Miner's Inches | In Use | NAME OF DITCH (Water Delivered By) | No. | R/F | P/G/S | Present Irr. Acres | Irrigable Acres |
|---|---|---|---|---|---|---|---|---|---|---|---|
| D-1037 | Victor Townsite Co. | Sweathouse Creek | 4-1-73 | 21 | Part | | | | | | |
| | | | 4-1-77 | 123 | | Blake-Town Ditch | 1 | R | | | x |

NOTE: R—Denotes Regular Irrigation. F—Flood Irrigation. P—Water diverted by means of pumping. G—Water diverted by gravity. S—Stored Water.

Condition of System Fair Topography Bench River Basin

Adequate Supply: Yes x No Explain

Remarks x Small tracts - No break-down on individual acreage. (See form on Victor Townsite for total acreage)
Also in Mays Addition to Stevensville.

| | | |
|---|---|---|
| Also in: Plat No. 5 Twp. 8N Rge. 20W | Plat No. Twp. Rge. | Plat No. Twp. Rge. |
| Plat No. Twp. Rge. | Plat No. Twp. Rge. | Plat No. Twp. Rge. |

Information From:

| | | | | | |
|---|---|---|---|---|---|
| 6 | 5 | 4 | 3 | 2 | 1 |
| 7 | 8 | 9 | 10 | 11 | 12 |
| 18 | 17 | 16 | 15 | 14 | 13 |
| 19 | 20 | 21 | 22 | 23 | 24 |
| 30 | 29 | 28 | 27 | 26 | 25 |
| 31 | 32 | 33 | 34 | 35 | 36 |

30-AG

F-1-A

County Ravalli

**STATE OF MONTANA**
**STATE ENGINEERS OFFICE**
**Water Resources Survey**

T. 8N. R. 20W. Plat No. 9

Farm Checked: Date

Photo No. 2P-40

By

Victor Townsite - Blk 12

Legal Land Owner Edward Schwenn Address Victor, Montana

Operator Address

Water is deliverd by:— 1. Private System; x 2. Ditch Company; 3. State Project; 4. Federal Project; 5. Irrigation District

If under Ditch Company, Irrigation District, or Government Project, state the number of shares or inches, acre feet, as the case may be in said system

| App. No. Decree No. | NAME OF APPROPRIATOR TO WHOM DECREED | NAME OF STREAM | Date App. Date Priority | Miner's Inches | In Use | NAME OF DITCH (Water Delivered By) | No. | R/F | P/G/S | Present Irr. Acres | Irrigable Acres |
|---|---|---|---|---|---|---|---|---|---|---|---|
| D-1037 | Victor Townsite Co. | Sweathouse Creek | 4-1-73 | 21 | Part | | | | | | |
| | | | 4-1-77 | 123 | | Blake-Town Ditch | 1 | R | | x | |

NOTE: R—Denotes Regular Irrigation. F—Flood Irrigation. P—Water diverted by means of pumping. G—Water diverted by gravity. S—Stored Water.

Condition of System Fair Topography Bench River Basin

Adequate Supply: Yes x No Explain

Remarks x Small tracts - No break-down on individual acreage. (See form on Victor Townsite for total acreage.)

| Also in: Plat No. Twp. Rge. | Plat No. Twp. Rge. | Plat No. Twp. Rge. |
|---|---|---|
| Plat No. Twp. Rge. | Plat No. Twp. Rge. | Plat No. Twp. Rge. |

Information From:

F-1-A

County Ravalli

STATE OF MONTANA
STATE ENGINEERS OFFICE
Water Resources Survey

T 8N R 20W Plat No 9

Farm Checked: Date

Photo No 2P-40

By

Legal Land Owner Victor Townsite - Ronald J. Scourey Address Victor, Montana

Operator Address

Water is deliverd by:— 1. Private System; X 2. Ditch Company; 3. State Project; 4. Federal Project; 5. Irrigation District

If under Ditch Company, Irrigation District, or Government Project, state the number of shares or inches, acre feet, as the case may be in said system

| App. No. Decree No. | NAME OF APPROPRIATOR TO WHOM DECREED | NAME OF STREAM | Date App. Date Priority | Miner's Inches | In Use | NAME OF DITCH (Water Delivered By) | No. | R/F | P/G/S | Present Irr. Acres | Irrigable Acres |
|---|---|---|---|---|---|---|---|---|---|---|---|
| D-1037 | Victor Townsite Co. | Sweathouse Creek | 4-1-73 | 21 | Part | | | | | | |
| | | | 4-1-77 | 123 | | Town Ditch | 1 | R | | | x |

NOTE: R—Denotes Regular Irrigation. F—Flood Irrigation. P—Water diverted by means of pumping. G—Water diverted by gravity. S—Stored Water.

Condition of System Fair Topography Bench River Basin

Adequate Supply: Yes x No Explain

Remarks x Small tracts - No break-down on individual acreage. (See form on Victor Townsite for total acreage)

| Also in: Plat No. | Twp. | Rge. | Plat No. | Twp. | Rge. | Plat No. | Twp. | Rge. |
|---|---|---|---|---|---|---|---|---|
| Plat No. | Twp. | Rge. | Plat No. | Twp. | Rge. | Plat No. | Twp. | Rge. |

Information From:


6
5
4
3
2
1
7
8
9
10
11
12
18
17
16
15
14
13
19
20
21
22
23
24
30
29
28
27
26
25
31
32
33
34
35
36

30-K

F-1-A

County ....Ravalli.....

STATE OF MONTANA

STATE ENGINEERS OFFICE

Water Resources Survey

T.....8N. R.....20W. Plat No.....9.....

Farm Checked: Date.....

Photo No. 2P-40

By .....

Victor Townsite - Blk 6

Legal Land Owner .....Orten Sizer..... Address .....Victor, Montana.....

Operator ..... Address .....

Water is deliverd by:— 1. *Private System;* X 2. *Ditch Company;* 3. *State Project;* 4. *Federal Project;* 5. *Irrigation District*

**If under Ditch Company, Irrigation District, or Government Project, state the number of shares or inches, acre feet, as the case may be in said system .....**

| App. No. Decree No. | NAME OF APPROPRIATOR TO WHOM DECREED | NAME OF STREAM | Date App. Date Priority | Miner's Inches | In Use | NAME OF DITCH (Water Delivered By) | No. | R/F | P/G/S | Present Irr. Acres | Irrigable Acres |
|---|---|---|---|---|---|---|---|---|---|---|---|
| D-1037 | Victor Townsite Co. | Sweathouse Creek | 4-1-73 | 21 | Part | | | | | | |
| | | | 4-1-77 | 123 | | Town Ditch | 1 | R | | | x |

**NOTE: R—Denotes Regular Irrigation. F—Flood Irrigation. P—Water diverted by means of pumping. G—Water diverted by gravity. S—Stored Water.**

Condition of System .....Fair..... Topography .....Bench..... River Basin .....

Adequate Supply: Yes..x..... No..... Explain .....

Remarks ...x...Small tracts - No break-down or individual acreage. (See form on Victor Townsite for total acreage)

| | | |
|---|---|---|
| Also in: Plat No..... Twp..... Rge..... | Plat No..... Twp..... Rge..... | Plat No..... Twp..... Rge..... |
| Plat No..... Twp..... Rge..... | Plat No..... Twp..... Rge..... | Plat No..... Twp..... Rge..... |

Information From:

.....

F-1-A

County Ravalli

**STATE OF MONTANA**

**STATE ENGINEERS OFFICE**

**Water Resources Survey**

T 8N R 20W Plat No. 9

Farm Checked: Date

Photo No. 2P-40

By

Legal Land Owner Victor Townsite - Blk 20 Albert & Dorothy Smith Address Victor, Montana

Operator Address

Water is deliverd by:— 1. Private System; x 2. Ditch Company; 3. State Project; 4. Federal Project; 5. Irrigation District

If under Ditch Company, Irrigation District, or Government Project, state the number of shares or inches, acre feet, as the case may be in said system

| App. No. Decree No. | NAME OF APPROPRIATOR TO WHOM DECREED | NAME OF STREAM | Date App. Date Priority | Miner's Inches | In Use | NAME OF DITCH (Water Delivered By) | No. | R/F | P/G/S | Present Irr. Acres | Irrigable Acres |
|---|---|---|---|---|---|---|---|---|---|---|---|
| D-1037 | Victor Townsite Co. | Sweathouse Creek | 4-1-73 | 21 | Part | | | | | | |
| | | | 4-1-77 | 123 | | Blake-Town Ditch | 1 | R | | x | |

NOTE: R—Denotes Regular Irrigation. F—Flood Irrigation. P—Water diverted by means of pumping. G—Water diverted by gravity. S—Stored Water.

Condition of System Fair Topography Bench River Basin

Adequate Supply: Yes x No Explain

Remarks x Small tracts - No break-down on individual acreage. (See form on Victor Townsite for total acreage)

| Also in: Plat No. Twp. Rge. | Plat No. Twp. Rge. | Plat No. Twp. Rge. |
|---|---|---|
| Plat No. Twp. Rge. | Plat No. Twp. Rge. | Plat No. Twp. Rge. |

Information From:

F-1-A

County Ravalli

Farm Checked: Date

By

STATE OF MONTANA
STATE ENGINEERS OFFICE
Water Resources Survey

T. 8N R. 20W Plat No. 9

Photo No. 2P-40

Legal Land Owner Victor Townsite - Blk 28 Nick & Wilma Smith

Address Victor, Montana

Operator

Address

Water is deliverd by:— 1. Private System; X 2. Ditch Company; 3. State Project; 4. Federal Project; 5. Irrigation District

If under Ditch Company, Irrigation District, or Government Project, state the number of shares or inches, acre feet, as the case may be in said system

| App. No. Decree No. | NAME OF APPROPRIATOR TO WHOM DECREED | NAME OF STREAM | Date App. Date Priority | Miner's Inches | In Use | NAME OF DITCH (Water Delivered By) | No. | R/F | P/G/S | Present Irr. Acres | Irrigable Acres |
|---|---|---|---|---|---|---|---|---|---|---|---|
| D-1037 | Victor Townsite Co. | Sweathouse Creek | 4-1-73 | 21 | Part | | | | | | |
| | | | 4-1-77 | 123 | | Blake-Town Ditch | 1 | R | | | x |

NOTE: R—Denotes Regular Irrigation. F—Flood Irrigation. P—Water diverted by means of pumping. G—Water diverted by gravity. S—Stored Water.

Condition of System Fair Topography Bench River Basin

Adequate Supply: Yes x No Explain

Remarks x Small tracts - No break-down on individual acreage. (See form on Victor Townsite for total acreage.)

| Also in: Plat No. | Twp. | Rge. | Plat No. | Twp. | Rge. | Plat No. | Twp. | Rge. |
|---|---|---|---|---|---|---|---|---|
| Plat No. | Twp. | Rge. | Plat No. | Twp. | Rge. | Plat No. | Twp. | Rge. |

Information From:

F-1-A

County Ravalli

STATE OF MONTANA
STATE ENGINEERS OFFICE
Water Resources Survey

T. 8N R. 20W Plat No. 9

Farm Checked: Date

Photo No. 2P-40

By

Legal Land Owner Victor Townsite - Victor & Eathel Sonnenberg Address Victor, Montana

Operator Address

Water is deliverd by:— 1. Private System; x 2. Ditch Company; 3. State Project; 4. Federal Project; 5. Irrigation District

If under Ditch Company, Irrigation District, or Government Project, state the number of shares or inches, acre feet, as the case may be in said system

| App. No. Decree No. | NAME OF APPROPRIATOR TO WHOM DECREED | NAME OF STREAM | Date App. Date Priority | Miner's Inches | In Use | NAME OF DITCH (Water Delivered By) | No. | R/F | P/G/S | Present Irr. Acres | Irrigable Acres |
|---|---|---|---|---|---|---|---|---|---|---|---|
| D-1037 | Victor Townsite Co. | Sweathouse Creek | 4-1-73 | 21 | Part | | | | | | |
| | | | 4-1-77 | 123 | | Blake-Town Ditch | 1 | R | | x | |

NOTE: R—Denotes Regular Irrigation. F—Flood Irrigation. P—Water diverted by means of pumping. G—Water diverted by gravity. S—Stored Water.

Condition of System Fair Topography Bench River Basin

Adequate Supply: Yes x No Explain

Remarks x Small tracts - No break-down on individual acreage. (See form on Victor Townsite for total acreage.)

| | | |
|---|---|---|
| Also in: Plat No. Twp. Rge. | Plat No. Twp. Rge. | Plat No. Twp. Rge. |
| Plat No. Twp. Rge. | Plat No. Twp. Rge. | Plat No. Twp. Rge. |

Information From:


6
5
4
3
2
1
7
8
9
10
11
12
18
17
16
15
14
13
19
20
21
22
23
24
30
29
28
27
26
25
31
32
33
34
35
36

30-V

F-1-A

County Ravalli

**STATE OF MONTANA**
**STATE ENGINEERS OFFICE**
**Water Resources Survey**

T 8N R 20W Plat No 9

Farm Checked: Date

Photo No 2P-40

By

Legal Land Owner Victor Townsite - Frank Strahl

Address Victor, Montana

Operator

Address

Water is deliverd by:— 1. Private System; X 2. Ditch Company; 3. State Project; 4. Federal Project; 5. Irrigation District

If under Ditch Company, Irrigation District, or Government Project, state the number of shares or inches, acre feet, as the case may be in said system

| App. No. Decree No. | NAME OF APPROPRIATOR TO WHOM DECREED | NAME OF STREAM | Date App. Date Priority | Miner's Inches | In Use | NAME OF DITCH (Water Delivered By) | No. | R/F | P/G/S | Present Irr. Acres | Irrigable Acres |
|---|---|---|---|---|---|---|---|---|---|---|---|
| D-1037 | Victor Townsite Co. | Sweathouse Creek | 4-1-73 | 21 | Part | | | | | | |
| | | | 4-1-77 | 123 | | Blake-Town Ditch | 1 | R | | x | |

NOTE: R—Denotes Regular Irrigation. F—Flood Irrigation. P—Water diverted by means of pumping. G—Water diverted by gravity. S—Stored Water.

Condition of System Fair Topography Bench River Basin

Adequate Supply: Yes x No Explain

Remarks x Small tracts - No break-down on individual acreage. (See form on Victor Townsite for total acreage)

| Also in: | | | | | | | | |
|---|---|---|---|---|---|---|---|---|
| Plat No | Twp | Rge | Plat No | Twp | Rge | Plat No | Twp | Rge |
| Plat No | Twp | Rge | Plat No | Twp | Rge | Plat No | Twp | Rge |

Information From:

| | | | | | |
|---|---|---|---|---|---|
| 6 | 5 | 4 | 3 | 2 | 1 |
| 7 | 8 | 9 | 10 | 11 | 12 |
| 18 | 17 | 16 | 15 | 14 | 13 |
| 19 | 20 | 21 | 22 | 23 | 24 |
| 30 | 29 | 28 | 27 | 26 | 25 |
| 31 | 32 | 33 | 34 | 35 | 36 |

30-T

F-1-A

County Ravalli

STATE OF MONTANA
STATE ENGINEERS OFFICE
Water Resources Survey

T 8N R 20W Plat No. 9

Farm Checked: Date

Photo No. 2P-40

By

Legal Land Owner Victor Townsite - George & Amalia Wilfort Address Victor, Montana

Operator Address

Water is deliverd by:— 1. Private System; X 2. Ditch Company; 3. State Project; 4. Federal Project; 5. Irrigation District

If under Ditch Company, Irrigation District, or Government Project, state the number of shares or inches, acre feet, as the case may be in said system

| App. No. Decree No. | NAME OF APPROPRIATOR TO WHOM DECREED | NAME OF STREAM | Date App. Date Priority | Miner's Inches | In Use | NAME OF DITCH (Water Delivered By) | No. | R/F | P/G/S | Present Irr. Acres | Irrigable Acres |
|---|---|---|---|---|---|---|---|---|---|---|---|
| D-1037 | Victor Townsite Co. | Sweathouse Creek | 4-1-73 | 21 | Part | | | | | | |
| | | | 4-1-77 | 123 | | Blake Town Ditch | 1 | R | | x | |

NOTE: R—Denotes Regular Irrigation. F—Flood Irrigation. P—Water diverted by means of pumping. G—Water diverted by gravity. S—Stored Water.

Condition of System Fair Topography Bench River Basin

Adequate Supply: Yes x No Explain

Remarks x Small tracts - No breakdown on individual acreage. (See form on Victor townsite for total acreage)

| Also in: Plat No. Twp. Rge. / Plat No. Twp. Rge. | Plat No. Twp. Rge. / Plat No. Twp. Rge. | Plat No. Twp. Rge. / Plat No. Twp. Rge. |
|---|---|---|

Information From:

| | | | | | |
|---|---|---|---|---|---|
| 6 | 5 | 4 | 3 | 2 | 1 |
| 7 | 8 | 9 | 10 | 11 | 12 |
| 18 | 17 | 16 | 15 | 14 | 13 |
| 19 | 20 | 21 | 22 | 23 | 24 |
| 30 AF | 29 | 28 | 27 | 26 | 25 |
| 31 | 32 | 33 | 34 | 35 | 36 |

30-AF

F-1-A

County Ravalli

T 8N R 20W Plat No.

**STATE OF MONTANA**
**STATE ENGINEERS OFFICE**
**Water Resources Survey**

Farm Checked: Date

Photo No 2P-40

By

Victor Townsite - Blk 20

Legal Land Owner Lavina Winters

Address Victor, Montana

Operator

Address

Water is deliverd by:— 1. Private System; X 2. Ditch Company; 3. State Project; 4. Federal Project; 5. Irrigation District

If under Ditch Company, Irrigation District, or Government Project, state the number of shares or inches, acre feet, as the case may be in said system

| App. No. Decree No. | NAME OF APPROPRIATOR TO WHOM DECREED | NAME OF STREAM | Date App. Date Priority | Miner's Inches | In Use | NAME OF DITCH (Water Delivered By) | No. | R/F | P/G/S | Present Irr. Acres |
|---|---|---|---|---|---|---|---|---|---|---|
| D-1037 | Victor Townsite Co. | Sweathouse Creek | 4-1-73 | 21 | ~~Part~~ | | | | | |
| | | | 4-1-77 | 123 | | Blake-Town Ditch | 1 | R | | x |

NOTE: R—Denotes Regular Irrigation. F—Flood Irrigation. P—Water diverted by means of pumping. G—Water diverted by gravity. S—Stored Water.

Condition of System Fair Topography Bench River Basin

Adequate Supply: Yes x No Explain

Remarks x Small tracts - No break-down on individual acreage. (See form on Victor Townsite for total acreage)

| | | |
|---|---|---|
| Also in: Plat No. Twp. Rge. | Plat No. Twp. Rge. | Plat No. Twp. Rge. |
| Plat No. Twp. Rge. | Plat No. Twp. Rge. | Plat No. Twp. Rge. |

Information From: