8
T8N-R21W

F-1-A, 3M-9-55

County Ravalli

STATE OF MONTANA
STATE ENGINEERS OFFICE
Water Resources Survey

T. 8N R. 21W. Plat No. 8

Farm Checked: Date 8-23-57

Photo No. 1P-202

By Vaughn Chadbourne

Legal Land Owner Helen Melangie and Julia Phillipe Address

Operator H. C. Groff Address Victor, Montana

Water is deliverd by. – 1. Private System; X 2. Ditch Company; 3. State Project; 4. Federal Project; 5. Irrigation District

If under Ditch Company, Irrigation District, or Government Project, state the number of shares or inches, acre feet, as the case may be in said system

App. No. Decree No.	NAME OF APPROPRIATOR TO WHOM DECREED	NAME OF STREAM	Date App. Date Priority	Minor's Inches	In Use	NAME OF DITCH (Water Delivered By)	No.	R/F	P/G/S	Present Irr. Acres	Irrigable Acres
D-1022	Lottie A. Martens	Gash Creek	4-1-82	70	Yes	Martens Ditch	1	F		66	0
A-1616	Lottie A. Martens	Waste	8-11-02	40	Yes	Martens Ditch	1	F			
A-1334	Samuel Roble &										
	John Smith	Shilon Cr. Lake	10-1-96	500	No						
A-1335	Samuel Roble &										
	John Smith	St. Mary's Lake	10-1-96	500	No						

NOTE: R—Denotes Regular Irrigation. F—Flood Irrigation. P—Water diverted by means of pumping. G—Water diverted by gravity. S—Stored Water.

Condition of System Good Topography 3rd Bench River Basin Columbia River, Waste & Gash Cr.

Adequate Supply: Yes No X Explain Late Right

Remarks

Also in: Plat No. Twp. Rge.	Plat No. Twp. Rge.	Plat No. Twp. Rge.
Plat No. Twp. Rge.	Plat No. Twp. Rge.	Plat No. Twp. Rge.

Information From:
John Hahn

6	5	4	3	2	1
7	8	9	10	11	12
18	17	16	15	14	13
19	20	21	22	23	24
30	29	28	27	26	25
31	32	33	34 E	35	36

SA-E

P-1-A 3M-9-55

County ...Ravalli.....

Farm Checked: Date...8-28-57.....

By ...Vaughn Chadbourne.....

STATE OF MONTANA
STATE ENGINEERS OFFICE
Water Resources Survey

T...8N...R...21W... Plat No...8.....

Photo No.JP-202.....

Legal Land Owner ...Harold & Beth Benninghoven..... Address .....

Operator ...Harold & Beth Benninghoven..... Address ...Victor, Montana.....

Water is delivered by:— 1. Private System; X 2. Ditch Company; 3. State Project; 4. Federal Project; 5. Irrigation District

If under Ditch Company, Irrigation District, or Government Project, state the number of shares or inches, acre feet, as the case may be in said system .....

App. No. Decree No.	NAME OF APPROPRIATOR TO WHOM DECREED	NAME OF STREAM	Date App. Date Priority	Miner's Inches	In Use	NAME OF DITCH (Water Delivered By)	No.	R/F	P/G/S	Present Irr. Acres	Irrigable Acres
D-78	Isaac Scott	Bear Creek	5-15-83	160	Yes	#2	1	F		148	0

NOTE: R—Denotes Regular Irrigation. F—Flood Irrigation. P—Water diverted by means of pumping. G—Water diverted by gravity. S—Stored Water.

Condition of System ...Good..... Topography ..... River Basin ...Columbia River, Bear Creek.....

Adequate Supply: Yes..... No...X.... Explain ...Late right.....

Remarks ...Mountainous.....

Also in: Plat No..... Twp..... Rge.....	Plat No..... Twp..... Rge.....	Plat No..... Twp..... Rge.....
Plat No..... Twp..... Rge.....	Plat No..... Twp..... Rge.....	Plat No..... Twp..... Rge.....

Information From:

...J. G. Marek.....

6	5	4	3	2	1
7	8	9	10	11	12
18	17	16	15	14	13
19	20	21	22	23	24
30	29	28	27	26	25
31	32	33	34	35	36

35=F

F-1-A 3M-9-55

County Ravalli

STATE OF MONTANA
STATE ENGINEERS OFFICE
Water Resources Survey

T. 8N R. 21W Plat No. 8

Farm Checked: Date 9-10-57

Photo No. 1P-203

By Vaughn Chadbourne

Legal Land Owner John Blake Address Victor, Montana

Operator John Blake Address

Water is deliverd by:— 1. Private System; X 2. Ditch Company; 3. State Project; 4. Federal Project; 5. Irrigation District

If under Ditch Company, Irrigation District, or Government Project, state the number of shares or inches, acre feet, as the case may be in said system

App. No. Decree No.	NAME OF APPROPRIATOR TO WHOM DECREED	NAME OF STREAM	Date App. Date Priority	Miner's Inches	In Use	NAME OF DITCH (Water Delivered By)	No.	R/F	P/G/S	Present Irr. Acres	Irrigable Acres
D-999	Mary Blake	Sweathouse Creek	4-1-04	160	23	Blake High Line	1	F		19	0

NOTE: R—Denotes Regular Irrigation. F—Flood Irrigation. P—Water diverted by means of pumping. G—Water diverted by gravity. S—Stored Water.

Condition of System Fair Topography 3rd Bench River Basin Columbia, Sweathouse Creek

Adequate Supply: Yes..... No. X Exp'ain Late Right

Remarks

Also in: Plat No. Twp. Rge.	Plat No. Twp. Rge.	Plat No. Twp. Rge.
Plat No. Twp. Rge.	Plat No. Twp. Rge.	Plat No. Twp. Rge.

Information From:

John Blake

6	5	4	3	2	1
7	8	9	10	11	12
18	17	16	15	14	13
19	20	21	22	23	24
30	29	28	27	26	25
31	32	33	34	35	36

26-B

F-1-A

County Ravalli

STATE OF MONTANA
STATE ENGINEERS OFFICE
Water Resources Survey

T 8N R 21W Plat No. 8

Farm Checked: Date 2-17-57

Photo No. 1P-203

By H. Carpenter & V. Chadbourne

Legal Land Owner James & Lulu Brookins Address Victor, Montana

Operator Same Address

Water is deliverd by:— 1. Private System; X 2. Ditch Company; 3. State Project; 4. Federal Project; 5. Irrigation District

If under Ditch Company, Irrigation District, or Government Project, state the number of shares or inches, acre feet, as the case may be in said system

App. No. Decree No.	NAME OF APPROPRIATOR TO WHOM DECREED	NAME OF STREAM	Date App. Date Priority	Miner's Inches	In Use	NAME OF DITCH (Water Delivered By)	No.	R/F	P/G/S	Present Irr. Acres	Irrigable Acres
D-298	Mary Blake	Sweathouse Creek	8-1-07	75	1/8	Blake-Town Ditch	1	R		6	0
			4-1-70	50	1/8)						
			4-1-70	20	1/8)	Gash Creek Ditch	1	R		6	0

NOTE: R—Denotes Regular Irrigation. F—Flood Irrigation. P—Water diverted by means of pumping. G—Water diverted by gravity. S—Stored Water.

Condition of System Good Topography 2nd Bench River Basin Columbia River, Sweathouse Creek, Gash Creek

Adequate Supply: Yes X No Explain

Remarks

Also in: Plat No. Twp. Rge.	Plat No. Twp. Rge.	Plat No. Twp. Rge.
Plat No. Twp. Rge.	Plat No. Twp. Rge.	Plat No. Twp. Rge.

Information From:

Ralph Powell

6	5	4	3	2	1
7	8	9	10	11	12
18	17	16	15	14	13
19	20	21	22	23	24
30	29	28	27	26	25
31	32	33	34	35	36

25-N

F-1-A 3M-9-55

County Ravalli

STATE OF MONTANA
STATE ENGINEERS OFFICE
Water Resources Survey

T. 8N R. 21W. Plat No. 8

Farm Checked: Date 9-25-57

Photo No. 6P-46

By Carpenter

Legal Land Owner Ray, Norman (I) Brown and John L. McCune Address Victor, Montana

Operator Ray Brown Address

Water is deliverd by:— 1. Private System; x 2. Ditch Company; 3. State Project; 4. Federal Project; 5. Irrigation District

If under Ditch Company, Irrigation District, or Government Project, state the number of shares or inches, acre feet, as the case may be in said system

App. No. Decree No.	NAME OF APPROPRIATOR TO WHOM DECREED	NAME OF STREAM	Date App. Date Priority	Minor's Inches	In Use	NAME OF DITCH (Water Delivered By)	No.	R/F	P/G/S	Present Irr. Acres	Irrigable Acres
D-114	Guy McCune	Big Creek	4-1-86	150	Part	McCune Ditch	1	R)		35	0
D-131	Big Creek Res. Assn.	Big Creek Lake	8-21-05	2420	53.01			)			
				a.f.	shs.	McCune Ditch	1	R)			

NOTE: R—Denotes Regular Irrigation. F—Flood Irrigation. P—Water diverted by means of pumping. G—Water diverted by gravity. S—Stored Water.

Condition of System Good Topography Bench River Basin Columbia River, Big Creek Lake Reservoir, Big Creek

Adequate Supply: Yes x No Explain

Remarks Norman (I) Brown is signed up for 53.01 shares under the Big Creek Lakes Reservoir Association.

Also in: Plat No. Twp. Rge.	Plat No. Twp. Rge.	Plat No. Twp. Rge.
Plat No. Twp. Rge.	Plat No. Twp. Rge.	Plat No. Twp. Rge.

Information From:
Mrs. Ray Brown

6	5	4	3	2	1
7	8	9	10	11	12
18	17	16	15	14	13
19	20	21	22	23	24 I
30	29	28	27	26	25
31	32	33	34	35	36

24-I

F-1-A 3M-9-55

County Ravalli

Farm Checked: Date 9-20-57

By Carpenter & Chadbourne

STATE OF MONTANA
STATE ENGINEERS OFFICE
Water Resources Survey

T. 8N R. 21W Plat No. 8

Photo No. 1P-203

Legal Land Owner Geo. & Myrtle Bruce Address Victor, Montana

Operator Address

Water is delivered by:— 1. Private System; X 2. Ditch Company; 3. State Project; 4. Federal Project; 5. Irrigation District

If under Ditch Company, Irrigation District, or Government Project, state the number of shares or inches, acre feet, as the case may be in said system

App. No. Decree No.	NAME OF APPROPRIATOR TO WHOM DECREED	NAME OF STREAM	Date App. Date Priority	Miner's Inches	In Use	NAME OF DITCH (Water Delivered By)	No.	R/F	P/G/S	Present Irr. Acres	Irrigable Acres
No Filing		Waste used since 1951				Bruce Ditch	1	F		2	0
No Filing		Waste used since 1905 from Jacque's Place				Bruce Waste Ditch	1	F		4	0
D-998	Mary Blake	Sweathouse Creek	4-1-81	80	Yes	Blake (Bruce) Ditch	1	F		53	0

NOTE: R—Denotes Regular Irrigation. F—Flood Irrigation. P—Water diverted by means of pumping. G—Water diverted by gravity. S—Stored Water.

Condition of System Good Topography 2nd Bench River Basin Columbia River, Waste, Sweathouse Creek

Adequate Supply: Yes..... No. X Explain Insufficient supply in late summer.

Remarks

Also in: Plat No. Twp. Rge.	Plat No. Twp. Rge.	Plat No. Twp. Rge.
Plat No. Twp. Rge.	Plat No. Twp. Rge.	Plat No. Twp. Rge.

Information From:

Geo. Bruce

6	5	4	3	2	1
7	8	9	10	11	12
18	17	16	15	14	13
19	20	21	22	23	24
30	29	28	27	26	C 25
31	32	33	34	35	36

25-C

F-1-A 3M-9-55

County Ravalli

STATE OF MONTANA
STATE ENGINEERS OFFICE
Water Resources Survey

T.8N R.21W Plat No. 8

Farm Checked: Date 10-4-57

Photo No. 6P-47

By Vaughn Chadbourne

Legal Land Owner John & Dorothy Buker

Address Victor, Montana

Operator Same

Address

Water is deliverd by:— 1. Private System; X 2. Ditch Company; 3. State Project; 4. Federal Project; 5. Irrigation District

If under Ditch Company, Irrigation District, or Government Project, state the number of shares or inches, acre feet, as the case may be in said system

App. No. Decree No.	NAME OF APPROPRIATOR TO WHOM DECREED	NAME OF STREAM	Date App. Date Priority	Miner's Inches	In Use	NAME OF DITCH (Water Delivered By)	No.	R/F	P/G/S	Present Irr. Acres	Irrigable Acres
D-93	J. M. Buker	Big Creek	7-1-87	70	Yes						
			7-1-94	20	Yes	Buker Ditch	1	R)		113	C
D-131	Big Cr. Lakes Res.										
	Association	Big Creek Lake	8-21-05	2420	102.3						
				A.F.	shs.	Buker Ditch	1	R)			
*A-1496	John Buker	Waste & Seepage	8-13-28	All	Yes	Buker Ditch	1	F)			
A-1328	John Buker	John Buker Lake	8-30-97	250	never						
					perfected						

NOTE: R—Denotes Regular Irrigation. F—Flood Irrigation. P—Water diverted by means of pumping. G—Water diverted by gravity. S—Stored Water.

Condition of System Good Topography 2nd Bench River Basin Columbia River, Big Cr. Lakes Res., Big Creek, Waste

Adequate Supply: Yes x No Explain

Remarks John Buker is signed up for 102.31 shares under the Big Creek Lakes Reservoir Association.

*Point of diversion on east line of SE¼NW¼, Sec. 13, along said 40 acre tract- ditch running in an easterly direction.

Also in: Plat No. 9 Twp. 8N Rge. 20W	Plat No. Twp. Rge.	Plat No. Twp. Rge.
Plat No. Twp. Rge.	Plat No. Twp. Rge.	Plat No. Twp. Rge.

Information From:
John Buker

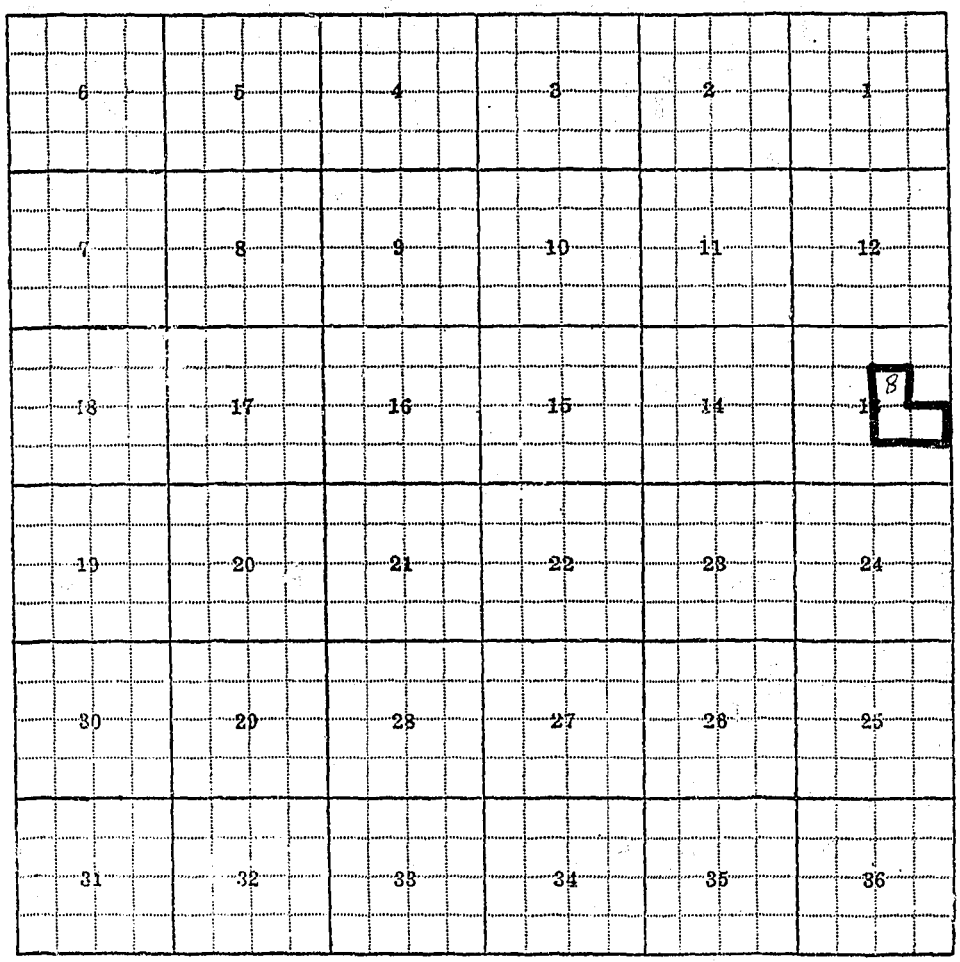
6
5
4
3
2
1
7
8
9
10
11
12
18
17
16
15
14
13
8
19
20
21
22
23
24
30
29
28
27
26
25
31
32
33
34
35
36

13-B

F-I-A 3M-9-55

County Ravalli

Farm Checked: Date 9-9-57

By Vaughn Chadbourne

STATE OF MONTANA
STATE ENGINEERS OFFICE
Water Resources Survey

T. 8N R. 21W Plat No. 8

Photo No. 12-203

Legal Land Owner James, Frank, Clifford Chaney Address

Operator Same Address Victor, Montana

Water is deliverd by:— 1. Private System; x 2. Ditch Company; 3. State Project; 4. Federal Project; 5. Irrigation District

If under Ditch Company, Irrigation District, or Government Project state the number of shares or inches, acre feet, as the case may be in said system

App. No. Decree No.	NAME OF APPROPRIATOR TO WHOM DECREED	NAME OF STREAM	Date App. Date Priority	Miner's Inches	In Use	NAME OF DITCH (Water Delivered By)	No.	R/F	P/G/S	Present Irr. Acres	Irrigable Acres
D-1010	Frank Engler	Sweathouse Creek	4-1-04	40	Yes	Blake High Line	1	F)		5	0
D-1007	John Dykeman	Sweathouse Creek	4-1-04	120	40	Blake High Line	1	F)			
D-991C	Frank Engler & H. A. Briggs	Smith Creek	5-1-91	20	½	Engler-Briggs Ditch	1	F)		6	0
D-991C	Frank Engler & H. A. Briggs	Smith Creek	5-1-97	60	½	Engler-Briggs Ditch	1	F)			

NOTE: R—Denotes Regular Irrigation. F—Flood Irrigation. P—Water diverted by means of pumping. G—Water diverted by gravity. S—Stored Water.

Condition of System Good Topography Mountainous River Basin Columbia River, Sweathouse Cr.,

Adequate Supply: Yes..... No. x Explain Late Right Smith Creek

Remarks Uses Smith Creek waste.

Also in: Plat No. Twp. Rge.	Plat No. Twp. Rge.	Plat No. Twp. Rge.
Plat No. Twp. Rge.	Plat No. Twp. Rge.	Plat No. Twp. Rge.

Information From:
Field Survey

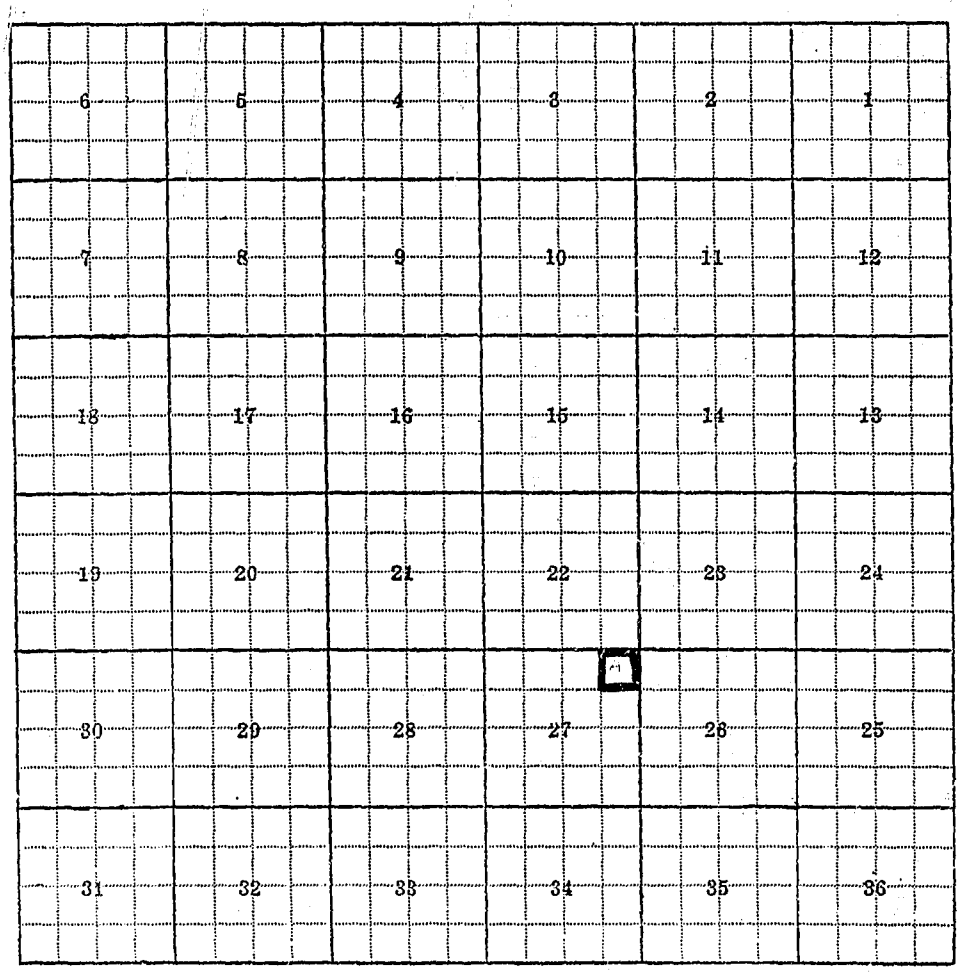
6
5
4
3
2
1
7
8
9
10
11
12
18
17
16
15
14
13
19
20
21
22
23
24
30
29
28
27
26
25
31
32
33
34
35
36

27-A

F-1-A 3M-9-55

County Ravalli

STATE OF MONTANA
STATE ENGINEERS OFFICE
Water Resources Survey

T. 8N R. 21W. Plat No. 8

Farm Checked: Date 9-9-57

Photo No. 1P-203

By Vaughn Chadbourne

Legal Land Owner James, Frank, Clifford, Adina Chaney Address Victor, Montana

Operator Same Address

Water is deliverd by:— 1. Private System; X 2 Ditch Company; 3. State Project; 4. Federal Project; 5. Irrigation District

If under Ditch Company, Irrigation District, or Government Project, state the number of shares or inches, acre feet, as the case may be in said system

App. No. Decree No.	NAME OF APPROPRIATOR TO WHOM DECREED	NAME OF STREAM	Date App. Date Priority	Miner's Inches	In Use	NAME OF DITCH (Water Delivered By)	No.	R/F	P/G/S	Present Irr. Acres	Irrigable Acres
D-1001	H. A. Briggs	Sweathouse Creek	4-1-04	133	Yes	Blake High Line	1	F		27	0
D-7[illegible]	L. H. Johnson	Smith Creek	5-1-91	70	½	Jameson & Johnson Ditch	1	F		57	0
D-221C	Frank Engler &										
	H. A. Briggs	Smith Creek	5-1-91	20	½	Engler-Briggs Ditch	1	F)		22	0
D-221C	Frank Engler &							)			
	H. A. Briggs	Smith Creek	5-1-97	60	½	Engler-Briggs Ditch	1	F)			
A-1354	E. E. Hacket &										
	E. A. & R. V.										
	Jameson	Unnamed Lake	8-3-01	All	No.						
A-1491	H. A. Briggs	Seepage	6-2-03	20	Stock						
A-1627	Geo. Miller	Spring & Waste	12-2-26	All	Stock						

NOTE: R—Denotes Regular Irrigation. F—Flood Irrigation. P—Water diverted by means of pumping. G—Water diverted by gravity. S—Stored Water.

Condition of System Good Topography Mountainous River Basin Columbia River, Sweathouse Cr., Smith Creek

Adequate Supply: Yes ..... No x Explain Late Right

Remarks Uses Smith Creek water.

Also in: Plat No. Twp. Rge.	Plat No. Twp. Rge.	Plat No. Twp. Rge.
Plat No. Twp. Rge.	Plat No. Twp. Rge.	Plat No. Twp. Rge.

Information From:
James Chaney

6	5	4	3	2	1
7	8	9	10	11	12
18	17	16	15	14	13
19	20	21	22	23	24
30	29	28	27	26	25
31	32	33	34	35	36

27-B

F-1-A 2M-8-55

County Ravalli

Farm Checked: Date 9-25-57

By Carpenter

STATE OF MONTANA
STATE ENGINEERS OFFICE
Water Resources Survey

T. 8N R. 21W Plat No. 8

Photo No. 6P-46

Legal Land Owner Edward S. Clark Address

Operator Address

Water is deliverd by:— 1. Private System; 2. Ditch Company; 3. State Project; 4. Federal Project; 5. Irrigation District

If under Ditch Company, Irrigation District, or Government Project, state the number of shares or inches, acre feet, as the case may be in said system

App. No. Decree No.	NAME OF APPROPRIATOR TO WHOM DECREED	NAME OF STREAM	Date App. Date Priority	Minor's Inches	In Use	NAME OF DITCH (Water Delivered By)	No.	R/F	P/G/S	Present Irr. Acres	Irrigable Acres
		(NO IRRIGATION)									
D-133	L. C. Pettitt	Big Creek	9-12-10	40	No						

NOTE: R—Denotes Regular Irrigation. F—Flood Irrigation. P—Water diverted by means of pumping. G—Water diverted by gravity. S—Stored Water.

Condition of System Topography River Basin

Adequate Supply: Yes No Explain

Remarks D-1007 used to be for this place now transferred to #27-A, leaving no water for this place. Big Creek High Line Ditch (now washed out) used to deliver D-1009 water for this place. Also had 50 shares under the Big Creek Reservoir Association at one time.

Also in: Plat No. Twp. Rge. Plat No. Twp. Rge. Plat No. Twp. Rge.
Plat No. Twp. Rge. Plat No. Twp. Rge. Plat No. Twp. Rge.

Information From:
Harold White

6	5	4	3	2	1
7	8	9	10	11	12
18	17	16	15	14	13
19	20	21	22	23	E 24
30	29	28	27	26	25
31	32	33	34	35	36

24-E

F-1-A 3M-9-55

County Ravalli

Farm Checked: Date 10-7-57

By Vaughn Chadbourne

STATE OF MONTANA
STATE ENGINEERS OFFICE
Water Resources Survey
No. 3

T. 8N R. 21W. Plat No. 8

Photo No. 6P-49

Legal Land Owner Joseph & Florence Cote Address

Operator Address

Water is deliverd by:— 1. Private System; 2. Ditch Company; 3. State Project; 4. Federal Project; 5. Irrigation District

If under Ditch Company, Irrigation District, or Government Project, state the number of shares or inches, acre feet, as the case may be in said system

App. No. Decree No.	NAME OF APPROPRIATOR TO WHOM DECREED	NAME OF STREAM	Date App. Date Priority	Miner's Inches	In Use	NAME OF DITCH (Water Delivered By)	No.	R/F	P/G/S	Present Irr. Acres	Irrigable Acres
		(NO IRRIGATION)									
A-916	Mary McCullough	Shallow Creek	6-3-0[illegible]	200	No						

NOTE: R—Denotes Regular Irrigation. F—Flood Irrigation. P—Water diverted by means of pumping. G—Water diverted by gravity. S—Stored Water.

Condition of System Topography River Basin

Adequate Supply: Yes No Explain

Remarks Div. SW¼NW¼, Sec. 1.

Also in: Plat No. 2 Twp. 8N Rge. 20W	Plat No. Twp. Rge.	Plat No. Twp. Rge.
Plat No. Twp. Rge.	Plat No. Twp. Rge.	Plat No. Twp. Rge.

Information From:
Ruth Cote

6	5	4	3	2	1
7	8	9	10	11	12
18	17	16	15	14	13
19	20	21	22	23	24
30	29	28	27	26	25
31	32	33	34	35	36

1-D

F-1-A 3M-9-55

County Ravalli

Farm Checked: Date 9-9-57

By Vaughn Chadbourne

STATE OF MONTANA
STATE ENGINEERS OFFICE
Water Resources Survey

T. 8N R. 21W. Plat No. 8

Photo No. 1P-202

Legal Land Owner Walter W. Cowan Address Victor, Montana

Operator Same Address

Water is deliverd by:— 1. Private System; x 2. Ditch Company; 3. State Project; 4. Federal Project; 5. Irrigation District

If under Ditch Company, Irrigation District, or Government Project, state the number of shares or inches, acre feet, as the case may be in said system

App. No. Decree No.	NAME OF APPROPRIATOR TO WHOM DECREED	NAME OF STREAM	Date App. Date Priority	Miner's Inches	In Use	NAME OF DITCH (Water Delivered By)	No.	R/F	P/G/S	Present Irr. Acres	Irrigable Acres
Use		Seepage, Waste & Drain				McVey Drain Ditch	1	F		1	0

NOTE: R—Denotes Regular Irrigation. F—Flood Irrigation. P—Water diverted by means of pumping. G—Water diverted by gravity. S—Stored Water.

Condition of System Fair Topography 2nd Bench River Basin Columbia River, Waste and Drain

Adequate Supply: Yes..... No. x Explain

Remarks

Also in: Plat No. Twp. Rge.	Plat No. Twp. Rge.	Plat No. Twp. Rge.
Plat No. Twp. Rge.	Plat No. Twp. Rge.	Plat No. Twp. Rge.

Information From:

Ralph McVey

6	5	4	3	2	1
7	8	9	10	11	12
18	17	16	15	14	13
19	20	21	22	23	24
30	29	28	27	26	25
31	32	33	34	35	36

36-A

F-1-A 3M-9-55

County Ravalli

STATE OF MONTANA
STATE ENGINEERS OFFICE
Water Resources Survey

T. 8N R. 21W Plat No. 8

Farm Checked: Date 10-6-57

Photo No. 6P-49

By Vaughn Chadbourne

Legal Land Owner D. T. Davenport Address

Operator Address

Water is deliverd by:— 1. Private System; 2. Ditch Company; 3. State Project; 4. Federal Project; 5. Irrigation District

If under Ditch Company, Irrigation District, or Government Project, state the number of shares or inches, acre feet, as the case may be in said system

App. No. Decree No.	NAME OF APPROPRIATOR TO WHOM DECREED	NAME OF STREAM	Date App. Date Priority	Miner's Inches	In Use	NAME OF DITCH (Water Delivered By)	No.	R/F	P/G/S	Present Irr. Acres	Irrigable Acres
A-916	Mary McCullough	Shallow Creek	6-3-01	200	No						
		(NO IRRIGATION)									

NOTE: R—Denotes Regular Irrigation. F—Flood Irrigation. P—Water diverted by means of pumping. G—Water diverted by gravity. S—Stored Water.

Condition of System Topography River Basin

Adequate Supply: Yes No Explain

Remarks

Also in: Plat No. Twp. Rge.	Plat No. Twp. Rge.	Plat No. Twp. Rge.
Plat No. Twp. Rge.	Plat No. Twp. Rge.	Plat No. Twp. Rge.

Information From:

Field Survey


6
5
4
3
2
1
7
8
9
10
11
12
18
17
16
15
14
13
19
20
21
22
23
24
30
29
28
27
26
25
31
32
33
34
35
36

1-B

F-1-A 3M-9-55

County Ravalli

STATE OF MONTANA
STATE ENGINEERS OFFICE
Water Resources Survey

T. 8N. R. 21W. Plat No. 8

Farm Checked: Date 10-16-57

Photo No. 6P-49

By Vaughn Chadbourne

Legal Land Owner Alfred & Elsie Eastman Address

Operator H. W. Lowell Address Stevensville, Montana

Water is deliverd by:— 1. Private System; x 2. Ditch Company; 3. State Project; 4. Federal Project; 5. Irrigation District

If under Ditch Company, Irrigation District, or Government Project, state the number of shares or inches, acre feet, as the case may be in said system

App. No. Decree No.	NAME OF APPROPRIATOR TO WHOM DECREED	NAME OF STREAM	Date App. Date Priority	Miner's Inches	In Use	NAME OF DITCH (Water Delivered By)	No.	R/F	P/G/S	Present Irr. Acres	Irrigable Acres
D-608	Samuel Crooks	McKellar Creek	5-1-83	60	Yes	~~Lowell-Baldwin~~	~~1~~	~~F~~		~~29~~	~~0~~
D-611	Charles Foust	McKellar Creek	4-1-65	20	Yes	~~Lowell-Baldwin~~	~~1~~	~~R~~		~~3~~	~~0~~
Use		Spring Creek (Trib. to McCalla Creek)									
						~~Lowell-Baldwin~~	~~1~~	~~F~~		~~4~~	~~0~~

NOTE: R—Denotes Regular Irrigation. F—Flood Irrigation. P—Water diverted by means of pumping. G—Water diverted by gravity. S—Stored Water.

Condition of System Fair Topography Mountainous River Basin Columbia River, McKellar Creek, Spring Creek

Adequate Supply: Yes x No Explain

Remarks

Also in:								
Plat No.	Twp.	Rge.	Plat No.	Twp.	Rge.	Plat No.	Twp.	Rge.
Plat No. 9	Twp. 8N	Rge. 20W	Plat No.	Twp.	Rge.	Plat No.	Twp.	Rge.

Information From:

Mrs. Lowell & Vernon Faust

					A
6	5	4	3	2	1
7	8	9	10	11	12
18	17	16	15	14	13
19	20	21	22	23	24
30	29	28	27	26	25
31	32	33	34	35	36

1=A

F-1-A 3M-9-55

County Ravalli

Farm Checked: Date 10-5-57

By Vaughn Chadbourne

STATE OF MONTANA
STATE ENGINEERS OFFICE
Water Resources Survey

T. 8N R. 21W Plat No. 8

Photo No. 6P-47

Legal Land Owner Hugh & Neva Elmore Address

Operator Christine Long Address Victor, Montana

Water is deliverd by:— 1. Private System; X 2. Ditch Company; 3. State Project; 4. Federal Project; 5. Irrigation District

If under Ditch Company, Irrigation District, or Government Project, state the number of shares or inches, acre feet, as the case may be in said system

App. No. Decree No.	NAME OF APPROPRIATOR TO WHOM DECREED	NAME OF STREAM	Date App. Date Priority	Miner's Inches	In Use	NAME OF DITCH (Water Delivered By)	No.	R/F	P/G/S	Present Irr. Acres	Irrigable Acres
D-122	Abel Sanstrum	Big Creek	4-1-86	90	40	McCune Ditch	1	R		38	0
D-131	Big Cr. Lakes Res.										
	Assn.	Big Creek Lake	8-21-05	2420	39.62						
				a.f.	shs.	McCune Ditch	1	R			

NOTE: R—Denotes Regular Irrigation. F—Flood Irrigation. P—Water diverted by means of pumping. G—Water diverted by gravity. S—Stored Water.

Condition of System Good Topography 2nd Bench River Basin Columbia River, Big Creek Lakes Reservoir, Big Creek

Adequate Supply: Yes X No Explain

Remarks Christine Long is signed up for 39.62 shares under the Big Creek Lakes Reservoir Association. Also in Corvallis Tract.

Also in: Plat No. 15 Twp. 6N Rge. 21W	Plat No. Twp. Rge.	Plat No. Twp. Rge.
Plat No. 15 Twp. 6N Rge. 20W	Plat No. Twp. Rge.	Plat No. Twp. Rge.

Information From:

Christine Long & W. P. Robb

6	5	4	3	2	1
7	8	9	10	11	12
18	17	16	15	14	13
19	20	21	22	23	24
30	29	28	27	26	25
31	32	33	34	35	36

13-E

F-1-A

County Ravalli

Farm Checked: Date 10-4-57

By H. Carpenter & V. Chadbourne

STATE OF MONTANA
STATE ENGINEERS OFFICE
Water Resources Survey

T 8N R 21W Plat No. 8

Photo No. 6P-46

Legal Land Owner Harley W. Esche Address Victor, Montana

Operator Same Address

Water is deliverd by:— 1. Private System: X 2. Ditch Company; 3. State Project; 4. Federal Project; 5. Irrigation District

If under Ditch Company, Irrigation District, or Government Project, state the number of shares or inches, acre feet, as the case may be in said system

App. No. Decree No.	NAME OF APPROPRIATOR TO WHOM DECREED	NAME OF STREAM	Date App. Date Priority	Miner's Inches	In Use	NAME OF DITCH (Water Delivered By)	No.	R/F	P/G/S	Present Irr. Acres	Irrigable Acres
D-123	J. M. Schweitzer	Big Creek	4-1-71	29	Yes)						
			11-1-84	4	Yes)	McCune Ditch	1	R		49	0
D-109	J. L. Humble	Big Creek	4-1-71	145	58)						
			11-1-84	20	8)	Humble Ditch	1	R		37	0
*D-131	Big Cr. Lakes Res. Assn.	Big Creek Lake	8-21-05	2420 a.f.	27.81 shs.	McCune & Humble Ditch (Supplemental Supply)	1	R			

NOTE: R—Denotes Regular Irrigation. F—Flood Irrigation. P—Water diverted by means of pumping. G—Water diverted by gravity. S—Stored Water.

Condition of System Good Topography Bench River Basin Columbia River, Big Creek, Big Creek Lakes Res.

Adequate Supply: Yes X No Explain

Remarks *D-131 - Supplemental water for McCune & Humble Ditches
Harley W. Esche is signed up for 27.81 shares under the Big Creek Lakes Reservoir Association.

Also in: Plat No. Twp. Rge.	Plat No. Twp. Rge.	Plat No. Twp. Rge.
Plat No. Twp. Rge.	Plat No. Twp. Rge.	Plat No. Twp. Rge.

Information From:

Harley Esche

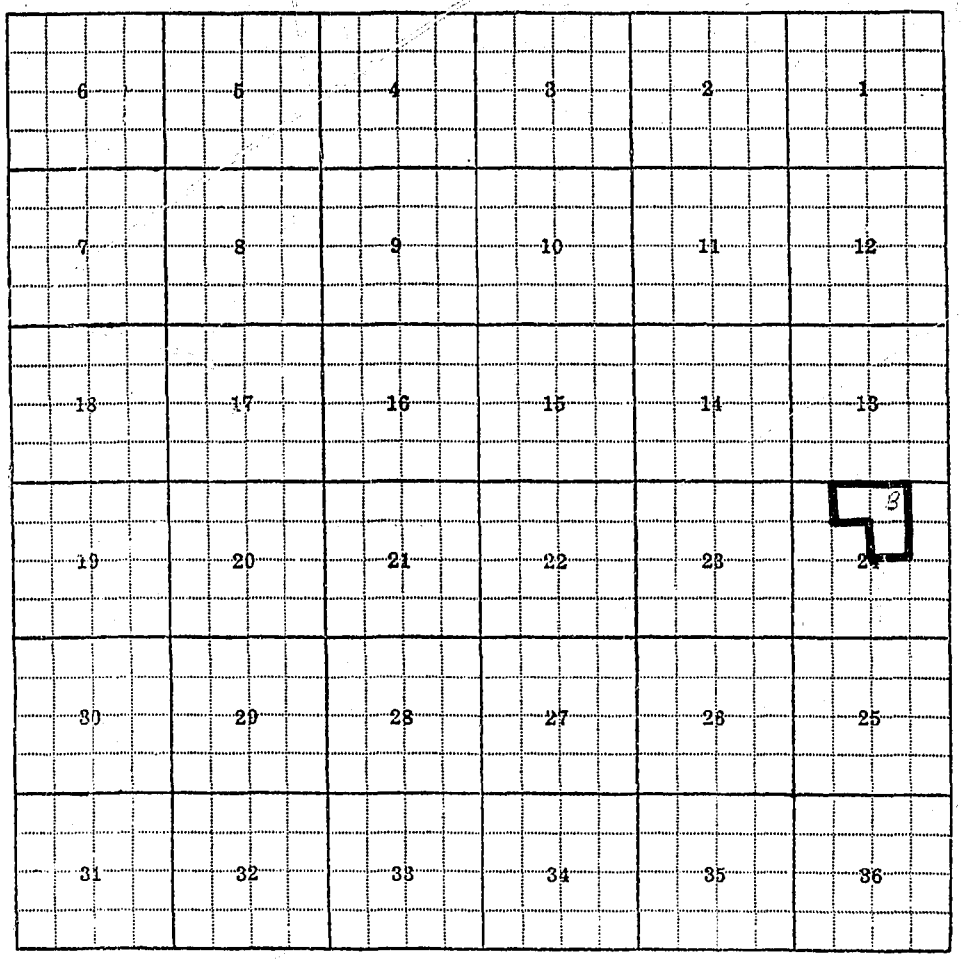
6
5
4
3
2
1
7
8
9
10
11
12
18
17
16
15
14
13
19
20
21
22
23
24
B
30
29
28
27
26
25
31
32
33
34
35
36

24-B

F-1-A 3M-9-55

County Ravalli

Farm Checked: Date 9-10-57

By Vaughn Chadbourne

STATE OF MONTANA
STATE ENGINEERS OFFICE
Water Resources Survey

T. 8N R. 21W Plat No. 8

Photo No. 1P-203

Legal Land Owner William & Cora Garrard Address Victor, Montana

Operator Same Address

Water is deliverd by:— 1. Private System; × 2. Ditch Company; 3. State Project; 4. Federal Project; 5. Irrigation District

If under Ditch Company, Irrigation District, or Government Project, state the number of shares or inches, acre feet, as the case may be in said system

App. No. Decree No.	NAME OF APPROPRIATOR TO WHOM DECREED	NAME OF STREAM	Date App. Date Priority	Minor's Inches	In Use	NAME OF DITCH (Water Delivered By)	No.	R/F	P/G/S	Present Irr. Acres	Irrigable Acres
D-999	Mary Blake	Sweathouse Creek	4-1-04	160	33	Blake High Line	1	F		20	0
Use		Waste from Lorenzut									
		Place				Garrard Waste Ditch	1	F		3	0
U.S.D.A.	William Garrard	Glen Lake (on W. Fk.									
Special		of Sweathouse Creek)	8-24-44	Not							
Use Permit				Stated	No						

NOTE: R—Denotes Regular Irrigation. F—Flood Irrigation. P—Water diverted by means of pumping. G—Water diverted by gravity. S—Stored Water.

Condition of System Good Topography 3rd Bench River Basin Columbia River, Sweathouse Cr.,
Adequate Supply: Yes..... No. X Explain Late Right Waste
Remarks

Also in: Plat No. Twp. Rge.	Plat No. Twp. Rge.	Plat No. Twp. Rge.
Plat No. Twp. Rge.	Plat No. Twp. Rge.	Plat No. Twp. Rge.

Information From:
Cora Garrard

6	5	4	3	2	1
7	8	9	10	11	12
18	17	16	15	14	13
19	20	21	22	23	24
30	29	28	27	26	25
31	32	33	34	35	36

26-C

F-1-A 3M-9-55

County Ravalli

Farm Checked: Date 9-10-57

By Vaughn Chadbourne

STATE OF MONTANA
STATE ENGINEERS OFFICE
Water Resources Survey

T. 8N R. 21W Plat No. 8

Photo No. 1P-203

Legal Land Owner Julia Gates Address

Operator William & Cora Garrard Address Victor, Montana

Water is delivered by:— 1. *Private System;* x 2. *Ditch Company;* 3. *State Project;* 4. *Federal Project;* 5. *Irrigation District*

If under Ditch Company, Irrigation District, or Government Project, state the number of shares or inches, acre feet, as the case may be in said system

App. No. Decree No.	NAME OF APPROPRIATOR TO WHOM DECREED	NAME OF STREAM	Date App. Date Priority	Miner's Inches	In Use	NAME OF DITCH (Water Delivered By)	No.	R/F	P/G/S	Present Irr. Acres	Irrigable Acres
D-999	Mary Blake	Sweathouse Creek	4-1-04	160	33	Blake High Line	1	F		20	0

NOTE: R—Denotes Regular Irrigation. F—Flood Irrigation. P—Water diverted by means of pumping. G—Water diverted by gravity. S—Stored Water.

Condition of System Fair Topography 3rd Bench River Basin Columbia River, Sweathouse Cr.

Adequate Supply: Yes..... No. x Explain Late Right

Remarks

Also in: Plat No..... Twp..... Rge.....	Plat No..... Twp..... Rge.....	Plat No..... Twp..... Rge.....
Plat No..... Twp..... Rge.....	Plat No..... Twp..... Rge.....	Plat No..... Twp..... Rge.....

Information From:

William & Cora Garrard

6	5	4	3	2	1
7	8	9	10	11	12
18	17	16	15	14	13
19	20	21	22	23	24
30	29	28	27	26	25
31	32	33	34	35	36

26-D

F-1-A 3M-9-55

County Ravalli

STATE OF MONTANA
STATE ENGINEERS OFFICE
Water Resources Survey

T. 8N R. 21W. Plat No. 8

Farm Checked: Date 10-2-57

Photo No. 6P-46

By Carpenter & Chadbourne

Legal Land Owner Leroy & Mary A. Gibson Address Victor, Montana

Operator Address

Water is deliverd by.— 1. Private System; x 2. Ditch Company; 3. State Project; 4. Federal Project; 5. Irrigation District

If under Ditch Company, Irrigation District, or Government Project, state the number of shares or inches, acre feet, as the case may be in said system

App. No. Decree No.	NAME OF APPROPRIATOR TO WHOM DECREED	NAME OF STREAM	Date App. Date Priority	Miner's Inches	In Use	NAME OF DITCH (Water Delivered By)	No.	R/F	P/G/S	Present Irr. Acres	Irrigable Acres
D-106	Araminda E. Holmes	Big Creek	4-1-71	29	Yes						
			11-1-84	4	Yes	Humble Ditch	1	R		38	0

NOTE: R—Denotes Regular Irrigation. F—Flood Irrigation. P—Water diverted by means of pumping. G—Water diverted by gravity. S—Stored Water.

Condition of System Good Topography Bench River Basin Columbia River, Big Creek

Adequate Supply: Yes x No. Explain

Remarks

Also in: Plat No. 9 Twp. 8N Rge. 20W.	Plat No. Twp. Rge.	Plat No. Twp. Rge.
Plat No. Twp. Rge.	Plat No. Twp. Rge.	Plat No. Twp. Rge.

Information From:

LeRoy Gibson

6	5	4	3	2	1
7	8	9	10	11	12
18	17	16	15	14	13
19	20	21	22	23	24 G
30	29	28	27	26	25
31	32	33	34	35	36

24-G

F-1-A 3M-9-55

County Ravalli

Farm Checked: Date 10-5-57

By Vaughn Chadbourne

STATE OF MONTANA
STATE ENGINEERS OFFICE
Water Resources Survey

T. 8N R. 21W. Plat No. 8

Photo No. 6P-47

Legal Land Owner Maurice & Emma Gould Address Victor, Montana

Operator Same Address

Water is deliverd by:—, 1. Private System; x 2. Ditch Company; 3. State Project; 4. Federal Project; 5. Irrigation District

If under Ditch Company, Irrigation District, or Government Project, state the number of shares or inches, acre feet, as the case may be in said system

App. No. Decree No.	NAME OF APPROPRIATOR TO WHOM DECREED	NAME OF STREAM	Date App. Date Priority	Miner's Inches	In Use	NAME OF DITCH (Water Delivered By)	No.	R/F	P/G/S	Present Irr. Acres	Irrigable Acres
D-94	G. B. Clark	Big Creek	6-1-82	87.5	Yes	Clark Ditch	1	R)		20	0
A-1513	Frances V. Clarke	Waste & Seepage	6-15-17	All	Yes	Clark Ditch	1	F)			

NOTE: R—Denotes Regular Irrigation. F—Flood Irrigation. P—Water diverted by means of pumping. G—Water diverted by gravity. S—Stored Water.

Condition of System Good Topography 2nd Bench River Basin Columbia River, Big Creek,

Adequate Supply: Yes x No Explain Waste & Seepage

Remarks Gerald Neal is signed up for 24 shares + 50 shares under the Big Creek Lakes Reservoir Association. Also in Victor Townsite

Also in:					
Plat No. 9	Twp. 8N	Rge. 20W	Plat No.	Twp.	Rge.
Plat No. 2	Twp. 10N	Rge. 20W	Plat No.	Twp.	Rge.

Information From:
Joe Buker

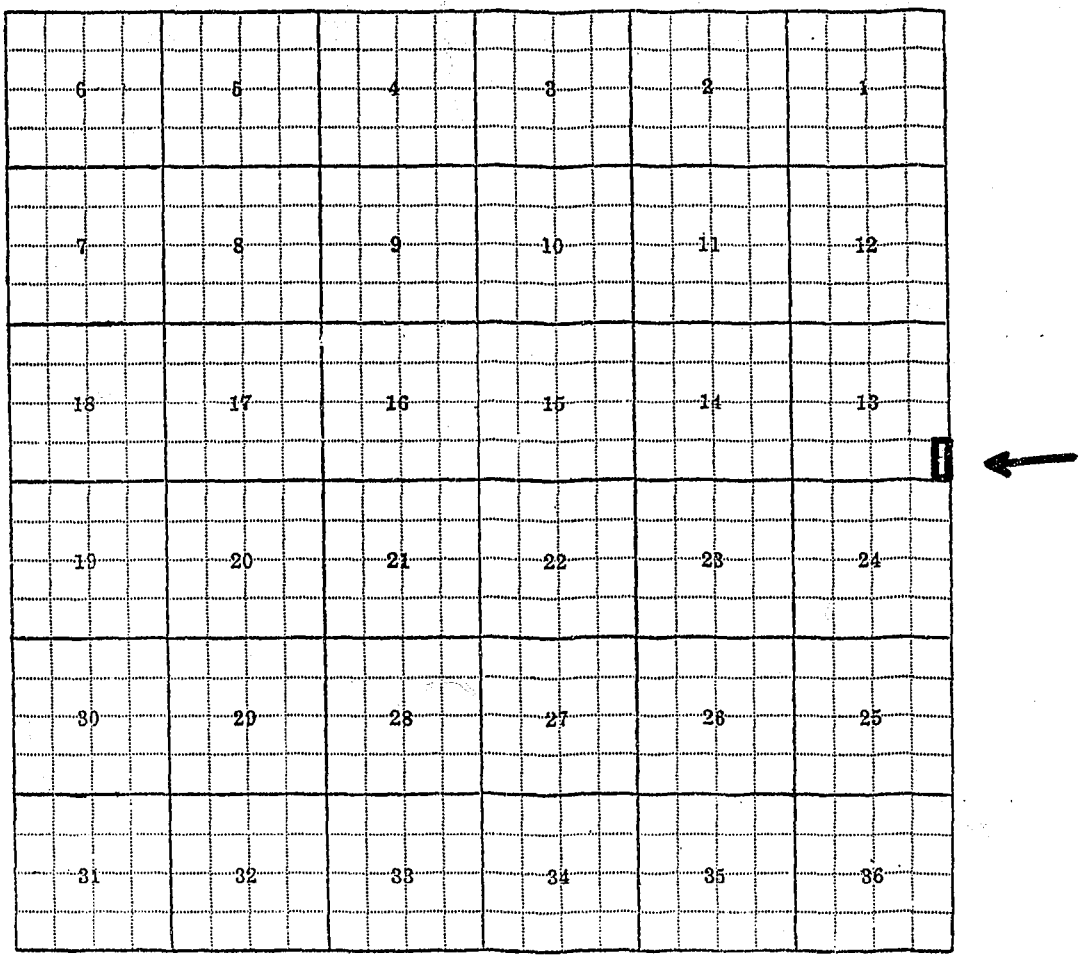
6
5
4
3
2
1
7
8
9
10
11
12
18
17
16
15
14
13
19
20
21
22
23
24
30
29
28
27
26
25
31
32
33
34
35
36

13-C

F-1-A 3M-9-55

County Ravalli

STATE OF MONTANA
STATE ENGINEERS OFFICE
Water Resources Survey

T. 8N R. 21W. Plat No. 8

Farm Checked: Date

Photo No. 6P-49

By Vaughn Chadbourne

Legal Land Owner Geo. & Goldie Grayer and Ruth M. Cote Address

Operator Alvin & Ruth Cote Address Victor, Montana

Water is deliverd by:— 1. Private System; X 2. Ditch Company; 3. State Project; 4. Federal Project; 5. Irrigation District

If under Ditch Company, Irrigation District, or Government Project, state the number of shares or inches, acre feet, as the case may be in said system

App. No. Decree No.	NAME OF APPROPRIATOR TO WHOM DECREED	NAME OF STREAM	Date App. Date Priority	Miner's Inches	In Use	NAME OF DITCH (Water Delivered By)	No.	R/F	P/G/S	Present Irr. Acres	Irrigable Acres
A-1603	Hobert & Sigrid										
	Larson	Waste and Seepage of									
		McCalla Creek	2-14-46	40	Yes	Larson Ditch	1	F		19	0
Use		McKeller Or McCalla Cr.				Mentrum-Briggs Ditch	1	F		38	0

NOTE: R—Denotes Regular Irrigation. F—Flood Irrigation. P—Water diverted by means of pumping. G—Water diverted by gravity. S—Stored Water.

Condition of System Topography Mountainous River Basin Columbia River, McKellar Creek

Adequate Supply: Yes No x Explain Insufficient stream flow Waste and Seepage

Remarks

Also in: Plat No. Twp. Rge.	Plat No. Twp. Rge.	Plat No. Twp. Rge.
Plat No. Twp. Rge.	Plat No. Twp. Rge.	Plat No. Twp. Rge.

Information From:

Alvin Cote

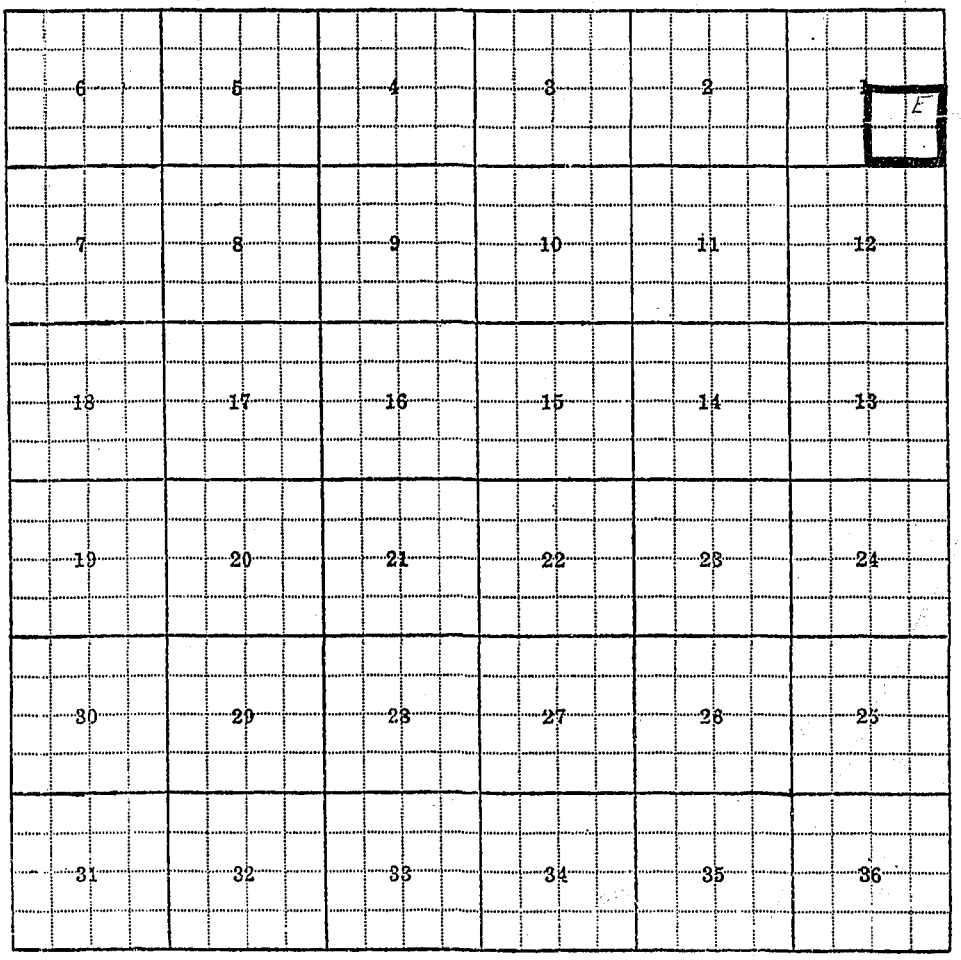
6
5
4
3
2
1
E
7
8
9
10
11
12
18
17
16
15
14
13
19
20
21
22
23
24
30
29
28
27
26
25
31
32
33
34
35
36

1-E

F-1-A

County Ravalli

Farm Checked: Date 9-17-57

By H. Carpenter & V. Chadbourne

STATE OF MONTANA
STATE ENGINEERS OFFICE
Water Resources Survey

T 8N R 21W Plat No. 8

Photo No. 1P-203

Legal Land Owner Emery & Lee Greenlee Address Victor, Montana

Operator Same Address

Water is deliverd by:— 1. Private System. 2. Ditch Company; 3. State Project; 4. Federal Project; 5. Irrigation District

If under Ditch Company, Irrigation District, or Government Project, state the number of shares or inches, acre feet, as the case may be in said system

App. No. Decree No.	NAME OF APPROPRIATOR TO WHOM DECREED	NAME OF STREAM	Date App. Date Priority	Miner's Inches	In Use	NAME OF DITCH (Water Delivered By)	No.	R/F	P/G/S	Present Irr. Acres	Irrigable Acres
D-1040	Chas. Williams	Sweathouse Creek	4-1-69	4	Yes	Town Ditch	1	R		4	0

NOTE: R—Denotes Regular Irrigation. F—Flood Irrigation. P—Water diverted by means of pumping. G—Water diverted by gravity. S—Stored Water.

Condition of System Good Topography Bench River Basin Columbia River, Sweathouse Creek

Adequate Supply: Yes x No Explain

Remarks

Also in: Plat No. Twp. Rge.	Plat No. Twp. Rge.	Plat No. Twp. Rge.
Plat No. Twp. Rge.	Plat No. Twp. Rge.	Plat No. Twp. Rge.

Information From:

H. C. Groff

6	5	4	3	2	1
7	8	9	10	11	12
18	17	16	15	14	13
19	20	21	22	23	24
30	29	28	27	26	25
31	32	33	34	35	36

25-G

F-1-A 3M-9-55

County Ravalli

Farm Checked: Date 9-10-57

By Vaughn Chadbourne

STATE OF MONTANA
STATE ENGINEERS OFFICE
Water Resources Survey

T. 8N R. 21W. Plat No. 8

Photo No. 1P-202 (Sec. 35)

1P-203 (Sec. 26)

Legal Land Owner E. F. Groff Address

Operator F. W. Groff Address Victor, Montana

Water is deliverd by:— 1. Private System; x 2. Ditch Company; 3. State Project; 4. Federal Project; 5. Irrigation District

If under Ditch Company, Irrigation District, or Government Project, state the number of shares or inches, acre feet, as the case may be in said system

App. No. Decree No.	NAME OF APPROPRIATOR TO WHOM DECREED	NAME OF STREAM	Date App. Date Priority	Miner's Inches	In Use	NAME OF DITCH (Water Delivered By)	No.	R/F	P/G/S	Present Irr. Acres	Irrigable Acres
D-1012	E. F. Groff	Sweathouse Creek	4-1-97	30	Yes	Powell Ditch	1	F		10	0
D-1012	E. F. Groff	Sweathouse Creek	4-1-97	30	Yes	Jamieson Ditch	1	F		19	0
D-1012	E. F. Groff	Sweathouse Creek	4-1-97	30	Yes	E. F. Groff Ditch	1	F		8	0
D-991B	Martin Cramer	Smith Creek	7-5-67	80	Yes	Cramer (E. F. Groff) Ditches	1	R		94	0

NOTE: R—Denotes Regular Irrigation. F—Flood Irrigation. P—Water diverted by means of pumping. G—Water diverted by gravity. S—Stored Water.

Condition of System Good Topography 3rd Bench River Basin Columbia River, Sweathouse Creek,

Adequate Supply: Yes..... No. X Explain Smith Creek flow is small in late summer. Smith Creek

Remarks

Also in: Plat No. Twp. Rge.	Plat No. Twp. Rge.	Plat No. Twp. Rge.
Plat No. Twp. Rge.	Plat No. Twp. Rge.	Plat No. Twp. Rge.

Information From:

E. F. Groff & F. W. Groff

6	5	4	3	2	1
7	8	9	10	11	12
18	17	16	15	14	13
19	20	21	22	23	24
30	29	28	27	26	25
				J	
				B	
31	32	33	34	35	36

26-J, 35-B

F-1-A 3M-9-55

County Ravalli

STATE OF MONTANA
STATE ENGINEER'S OFFICE
Water Resources Survey

T 8N R 21W Plat No. 8

Farm Checked: Date 9-18-57

Photo No. 1P-203 (Sec. 27)
1P-106 (Sec. 34)

By Vaughn Chadbourne

Legal Land Owner E. F. & Laura Groff Address

Operator F. W. Groff Address Victor, Montana

Water is deliverd by:— 1. Private System; X 2. Ditch Company; 3. State Project; 4. Federal Project; 5. Irrigation District

If under Ditch Company, Irrigation District, or Government Project, state the number of shares or inches, acre feet, as the case may be in said system

App. No. Decree No.	NAME OF APPROPRIATOR TO WHOM DECREED	NAME OF STREAM	Date App. Date Priority	Miner's Inches	In Use	NAME OF DITCH (Water Delivered By)	No.	R/F	P/G/S	Present Irr. Acres	Irrigable Acres
D-1015	E. E. Hackett	Gash Creek	3-1-85	70	Yes	Hackett Ditch	1	F		64	0
D-1016	E. E. Hackett	Sweathouse Creek	4-1-87	110	60						
			5-20-91	160	Yes	Hackett Ditch	1	F		112	0
						~~Jameson~~ Ditch	1	F		25	0

NOTE: R—Denotes Regular Irrigation. F—Flood Irrigation. P—Water diverted by means of pumping. G—Water diverted by gravity. S—Stored Water.

Condition of System Good Topography Mountainous River Basin Columbia River, Sweathouse Creek, Gash Creek

Adequate Supply: Yes..... No. X Explain Late Right

Remarks

Also in: Plat No..... Twp..... Rge.....	Plat No..... Twp..... Rge.....	Plat No..... Twp..... Rge.....
Plat No..... Twp..... Rge.....	Plat No..... Twp..... Rge.....	Plat No..... Twp..... Rge.....

Information From:
E. F. Groff & F. W. Groff

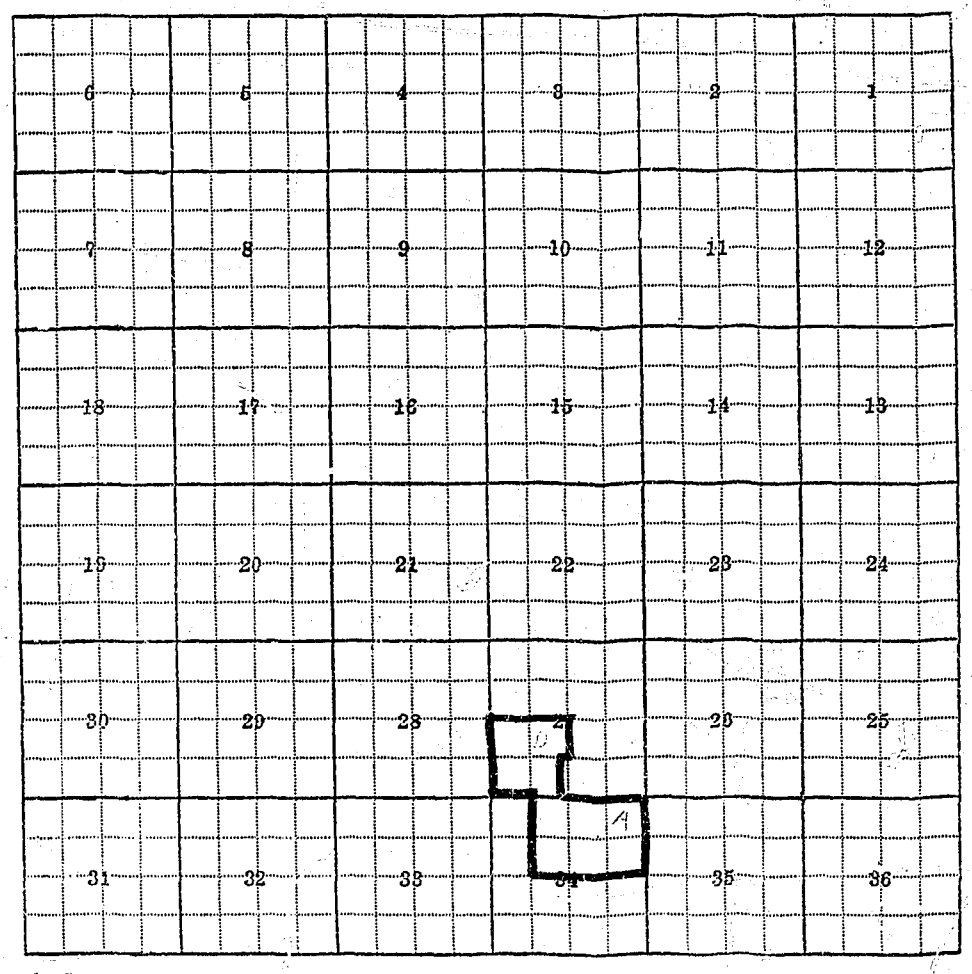
6
5
4
3
2
1
7
8
9
10
11
12
18
17
16
15
14
13
19
20
21
22
23
24
30
29
28
27
26
25
D
A
31
32
33
34
35
36

27-D, 34-A

F-1-A

County Ravalli

STATE OF MONTANA
STATE ENGINEERS OFFICE
Water Resources Survey

T. 8N R. 21W Plat No. 8

Farm Checked: Date 9-11-57

Photo No. 1P-203

By Vaughn Chadbourne

Legal Land Owner F. W. & Hilda Groff Address Victor, Montana

Operator Same Address

Water is deliverd by:— 1. Private System: X 2. Ditch Company; 3. State Project; 4. Federal Project; 5. Irrigation District

If under Ditch Company, Irrigation District, or Government Project, state the number of shares or inches, acre feet, as the case may be in said system

App. No. Decree No.	NAME OF APPROPRIATOR TO WHOM DECREED	NAME OF STREAM	Date App. Date Priority	Miner's Inches	In Use	NAME OF DITCH (Water Delivered By)	No.	R/F	P/G/S	Present Irr. Acres	Irrigable Acres
D-1020	R. V. Jameson	Sweathouse Creek	4-1-97	173	Part	Jameson Ditch	1	F		12	0
*D-991E	L. H. Johnson	Smith Creek	5-1-91	70	½	Blake High Line Lateral	1	F		19	0
D-991E)	L. H. Johnson	Smith Creek			)	Jameson - Johnson					
)					)	Ditches	1	F		30	0
D-991D)	R. V. & Eugene				)						
	Jameson	Smith Creek	6-20-95	35	Yes-)						
					Part)						
D-991E	Robert V. Jameson	Smith Creek	5-1-90	50	Yes ½	Jameson Ditches	1	F		38	0

NOTE: R—Denotes Regular Irrigation. F—Flood Irrigation. P—Water diverted by means of pumping. G—Water diverted by gravity. S—Stored Water.

Condition of System Good Topography Mountainous River Basin Columbia River, Smith Creek, Sweathouse Creek

Adequate Supply: Yes..... No. X Explain Late rights

Remarks Claims 1st right in Smith Creek
D-991E is used in both the Blake High-Line Lateral Ditch and in the Jameson-Johnson Ditch with D-991D.

Also in: Plat No..... Twp..... Rge.....	Plat No..... Twp..... Rge.....	Plat No..... Twp..... Rge.....
Plat No..... Twp..... Rge.....	Plat No..... Twp..... Rge.....	Plat No..... Twp..... Rge.....

Information From:
F. W. Groff

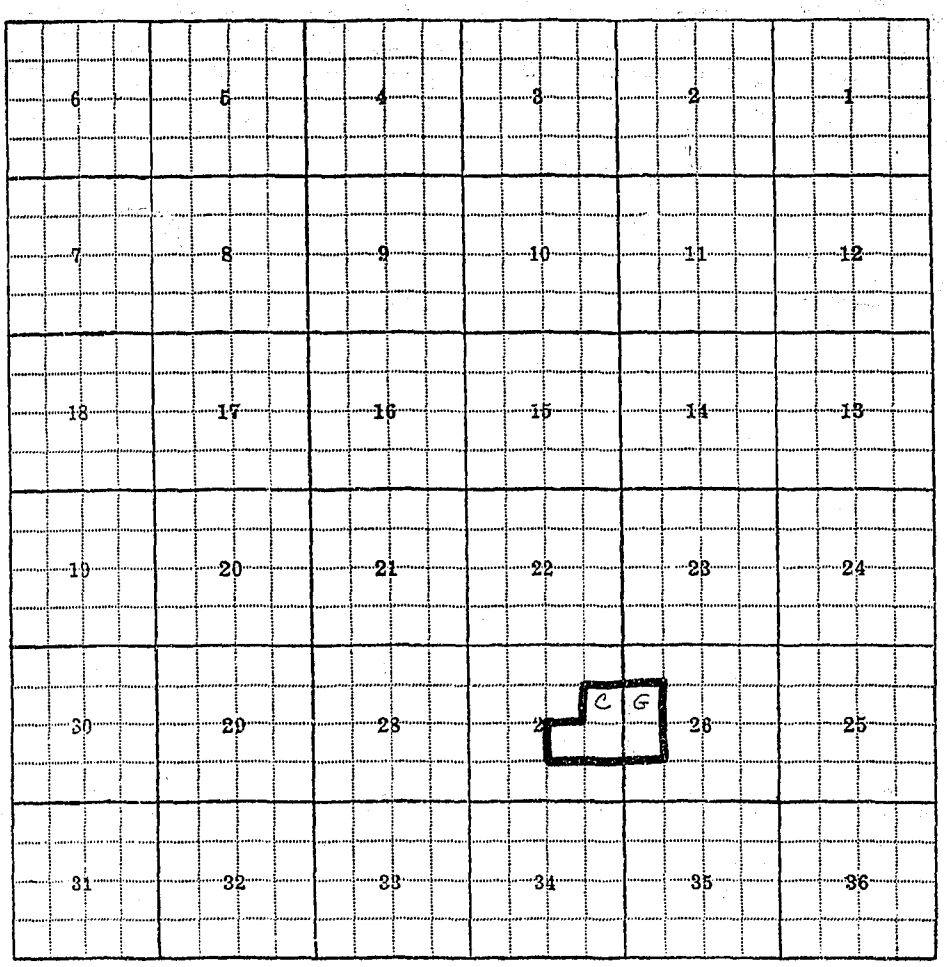
6
5
4
3
2
1
7
8
9
10
11
12
18
17
16
15
14
13
19
20
21
22
23
24
30
29
28
27
26
25
31
32
33
34
35
36
C
G

26-G, 27-C

F-1-A 3M-9-55

County Ravalli

STATE OF MONTANA
STATE ENGINEERS OFFICE
Water Resources Survey

T. 8N R. 21W. Plat No. 8

Farm Checked: Date 9-17-57

Photo No. 1P-203

By Vaughn Chadbourne & Hershel Carpenter

Legal Land Owner H. C. Groff Address Victor, Montana

Operator Address

Water is deliverd by:— 1. Private System; 2. Ditch Company; 3. State Project; 4. Federal Project; 5. Irrigation District

If under Ditch Company, Irrigation District, or Government Project, state the number of shares or inches, acre feet, as the case may be in said system

App. No. Decree No.	NAME OF APPROPRIATOR TO WHOM DECREED	NAME OF STREAM	Date App. Date Priority	Minor's Inches	In Use	NAME OF DITCH (Water Delivered By)	No.	R/F	P/G/S	Present Irr. Acres	Irrigable Acres
D-1013	H. C. Groff	Sweathouse Creek	4-1-60	151	Yes	Blake Ditch	1	R)		78	0
D-998	Mary Blake		8-1-67	75							
		Sweathouse Creek	4-1-70	20	1	Blake Ditch	1	R)			
D-1014	H. C. Groff	Sweathouse Creek	4-1-84	24	Part	Groff Ditch	1	F)		38	0
D-1027	Roy L. Perry	Sweathouse Creek	4-1-84	2	Yes	Groff Ditch	1	F)			
D-1002	Thomas Bros.	Sweathouse Creek	4-1-84	2	Yes	Groff Ditch	1	F)			

NOTE: R—Denotes Regular Irrigation. F—Flood Irrigation. P—Water diverted by means of pumping. G—Water diverted by gravity. S—Stored Water.

Condition of System Good Topography Bench River Basin Columbia River, Sweathouse Creek

Adequate Supply: Yes X No Explain

Remarks D-1013 also used on #25D
D-1027 & D-1002 is for the same piece of land.
Also in Victor Townsite

Also in: Plat No. 9 Twp. 8N Rge. 20W.	Plat No. Twp. Rge.	Plat No. Twp. Rge.
Plat No. Twp. Rge.	Plat No. Twp. Rge.	Plat No. Twp. Rge.

Information From:
H. C. Groff

6	5	4	3	2	1
7	8	9	10	11	12
18	17	16	15	14	13
19	20	21	22	23	24
30	29	28	27	26	25
31	32	33	34	35	36

25-L, 25-K

F-1-A 3M-9-55

County Ravalli

STATE OF MONTANA
STATE ENGINEERS OFFICE
Water Resources Survey

T. 8N R. 21W Plat No. 8

Farm Checked: Date 9-17-57

Photo No. 1P-203

By Chadbourne & Carpenter

Legal Land Owner H. C. & Julia Groff Address Victor, Montana

Operator Address

Water is deliverd by:— 1. Private System; X 2. Ditch Company; 3. State Project; 4. Federal Project; 5. Irrigation District

If under Ditch Company, Irrigation District, or Government Project, state the number of shares or inches, acre feet, as the case may be in said system

App. No. Decree No.	NAME OF APPROPRIATOR TO WHOM DECREED	NAME OF STREAM	Date App. Date Priority	Miner's Inches	In Use	NAME OF DITCH (Water Delivered By)	No.	R/F	P/G/S	Present Irr. Acres	Irrigable Acres
D-1013	H. C. Groff	Sweathouse Creek	4-1-69	151	Yes	Blake (Groff) Ditch	1	R)		108	0
Use		Waste				Groff Waste Ditch	1	F)			

NOTE: R—Denotes Regular Irrigation. F—Flood Irrigation. P—Water diverted by means of pumping. G—Water diverted by gravity. S—Stored Water.

Condition of System Good Topography Bench River Basin Columbia River, Sweathouse Creek, Waste

Adequate Supply: Yes X No. Explain

Remarks D-1013 also used on #25K

Also in: Plat No. 9 Twp. 8N Rge. 20W | Plat No. Twp. Rge. | Plat No. Twp. Rge.
Plat No. Twp. Rge. | Plat No. Twp. Rge. | Plat No. Twp. Rge.

Information From:
H. C. Groff

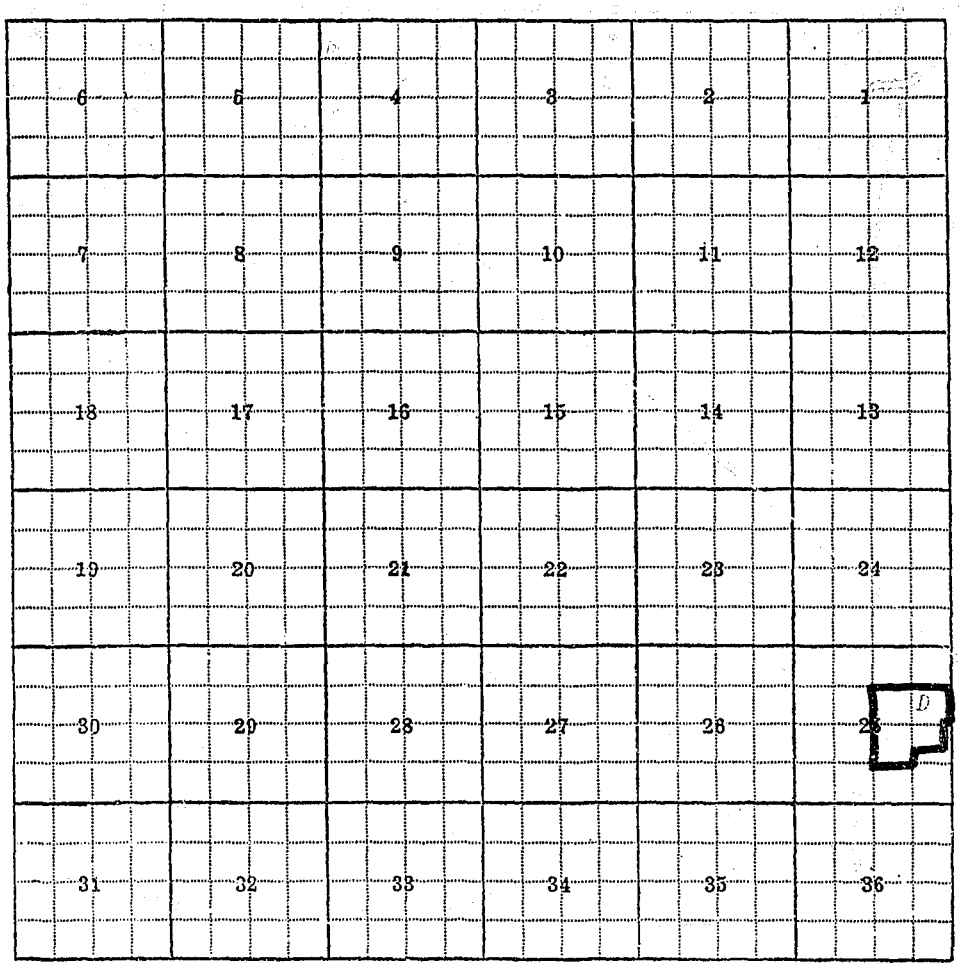
6
5
4
3
2
1
7
8
9
10
11
12
18
17
16
15
14
13
19
20
21
22
23
24
30
29
28
27
26
25
D
31
32
33
34
35
36

25-D

F-1-A 3M-9-55

County Ravalli

STATE OF MONTANA
STATE ENGINEERS OFFICE
Water Resources Survey

T. 8N. R. 21W. Plat No. 8

Farm Checked: Date 9-17-57

Photo No. 1P-203

By Chadbourne & Carpenter

Legal Land Owner W. A. Groff Address Victor, Montana

Operator Address

Water is deliverd by:— 1. Private System; x 2. Ditch Company; 3. State Project; 4. Federal Project; 5. Irrigation District

If under Ditch Company, Irrigation District, or Government Project, state the number of shares or inches, acre feet, as the case may be in said system

App. No. Decree No.	NAME OF APPROPRIATOR TO WHOM DECREED	NAME OF STREAM	Date App. Date Priority	Miner's Inches	In Use	NAME OF DITCH (Water Delivered By)	No.	R/F	P/G/S	Present Irr. Acres	Irrigable Acres
D-1020	R. V. Jamieson	Sweathouse Creek	4-1-97	173	Part	Jamieson Ditch	1	F		10	0

NOTE: R—Denotes Regular Irrigation. F—Flood Irrigation. P—Water diverted by means of pumping. G—Water diverted by gravity. S—Stored Water.

Condition of System Good Topography 2nd Bench River Basin Columbia River, Sweathouse Creek

Adequate Supply: Yes x No Explain

Remarks

Also in: Plat No. Twp. Rge.	Plat No. Twp. Rge.	Plat No. Twp. Rge.
Plat No. Twp. Rge.	Plat No. Twp. Rge.	Plat No. Twp. Rge.

Information From:

H. C. Groff

6	5	4	3	2	1
7	8	9	10	11	12
18	17	16	15	14	13
19	20	21	22	23	24
30	29	28	27	26	25
31	32	33	34	35	36

26-H

F-1-A 3M-9-55

County Ravalli

Farm Checked: Date 2-17-57

By Carpenter & Chadbourne

STATE OF MONTANA
STATE ENGINEERS OFFICE
Water Resources Survey

T. 8N R. 21W. Plat No. 8

Photo No. 1P-202 (Sec. 36)
1P-203 (Sec. 25 & 26)

Legal Land Owner W. A. & Phyllis Groff "Teale Orchards" Address Victor, Montana

Operator F. W. Groff (Oliver Remmeried-buying-SEE NOTE BELOW) Address

Water is deliverd by:— 1. Private System; X 2. Ditch Company; 3. State Project; 4. Federal Project; 5. Irrigation District

If under Ditch Company, Irrigation District, or Government Project, state the number of shares or inches, acre feet, as the case may be in said system

App. No. Decree No.	NAME OF APPROPRIATOR TO WHOM DECREED	NAME OF STREAM	Date App. Date Priority	Miner's Inches	In Use	NAME OF DITCH (Water Delivered By)	No.	R/F	P/G/S	Present Irr. Acres	Irrigable Acres
D-1033	I. Scott	Sweathouse Creek	4-1-70	30	Yes	Gash Creek Ditch	1	R		34	0
D-76	Isaac Scott	Bear Creek	4-1-76	8	Yes	Ditch #2	1	F)		23	0
D-32	Sadie E., Alexander K., & Elizabeth B. Baird	Bear Creek	4-1-76	92	Part	Ditch #2	1	F)			
D-79	Isaac Scott	Bear Creek	5-1-04	160	140	Ditch #4	1	F		80	0
D-1028	William A. Poindexter	Sweathouse Creek	4-1-84	17	Yes	Blake-Town Ditch	1	F		13	0
D-1020	R. V. Jamieson	Sweathouse Creek	4-1-97	173	Part	Jamieson Ditch	1	F)		42	0
D-991E	Robert V. Jameson	Smith Creek	5-1-90	50	1/2	Jameson Ditch	1	F)			
D-991D	Robert V. & Eugene Jameson	Smith Creek	6-20-95	35	Part	Jameson Ditch	1	F)			

NOTE: R—Denotes Regular Irrigation. F—Flood Irrigation. P—Water diverted by means of pumping. G—Water diverted by gravity. S—Stored Water.

Condition of System Good Topography River Basin Columbia River, Sweathouse Cr., Smith Cr., Gash Cr., Bear Cr.

Adequate Supply: Yes No X Explain Not enough early rights.

Remarks Oliver Remmeried buying all except N½N½NW¼ in section 36 with water as follows (D-32, D-76, D-79) leaving D-1033 for N½N½NW¼.

Also in: Plat No. Twp. Rge.	Plat No. Twp. Rge.	Plat No. Twp. Rge.
Plat No. Twp. Rge.	Plat No. Twp. Rge.	Plat No. Twp. Rge.

Information From:
H. C. Groff

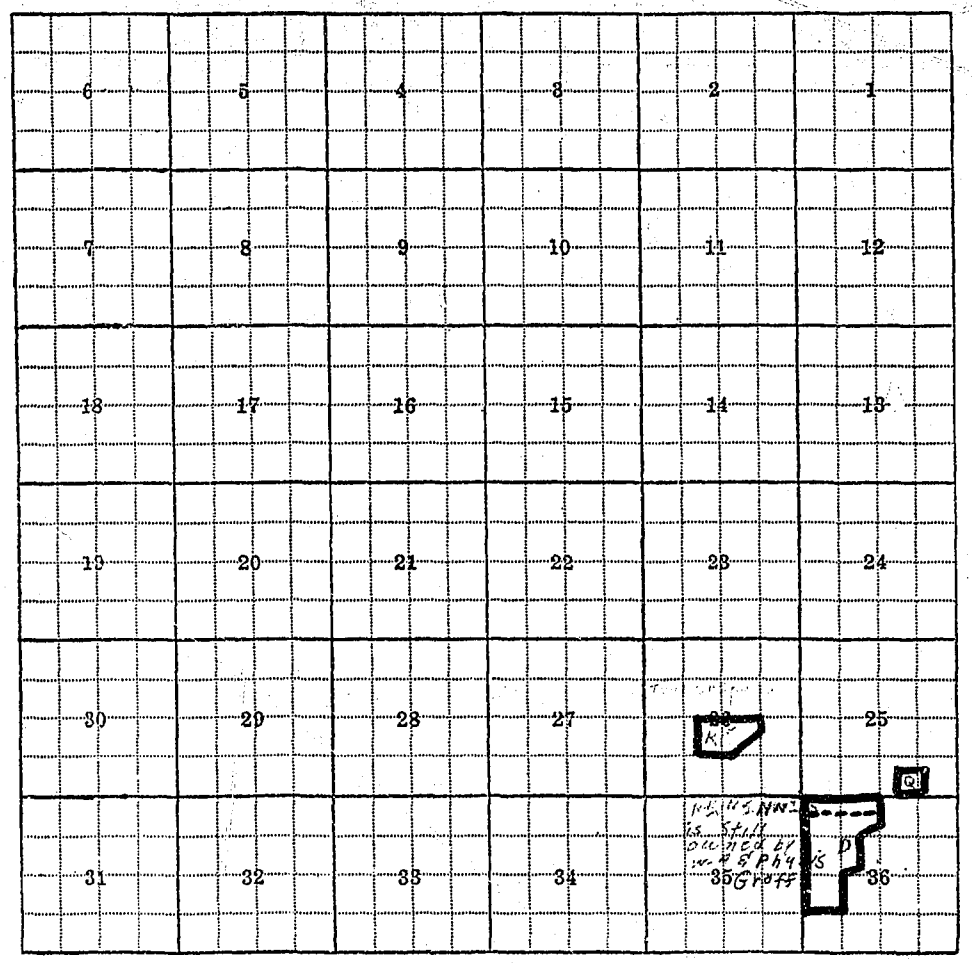
6
5
4
3
2
1
7
8
9
10
11
12
18
17
16
15
14
13
19
20
21
22
23
24
30
29
28
27
26
25
K
Q
31
32
33
34
35
36

26-K
27-D
25-B

F-1-A 3M-9-55

County Ravalli

STATE OF MONTANA
STATE ENGINEERS OFFICE
Water Resources Survey

T. 8N. R. 21W. Plat No. 8

Farm Checked: Date 8-22-57

Photo No. 1P-105 (Sec. 28)
1P-106 (Sec. 33 & 34)
P-203 (Sec. 27)

By Chadbourne

Legal Land Owner B. F. & Pauline P. Hackett Address Victor, Montana

Operator Same Address

Water is deliverd by:— 1. Private System; x 2. Ditch Company; 3. State Project; 4. Federal Project; 5. Irrigation District

If under Ditch Company, Irrigation District, or Government Project, state the number of shares or inches, acre feet, as the case may be in said system

App. No. Decree No.	NAME OF APPROPRIATOR TO WHOM DECREED	NAME OF STREAM	Date App. Date Priority	Miner's Inches	In Use	NAME OF DITCH (Water Delivered By)	No.	R/F	P/G/S	Present Irr. Acres	Irrigable Acres
D-1003	John P. Cleary	Gash Creek	3-1-85	30	Yes	Cleary Ditch	1	F		22	0
D-1004	John P. Cleary	Gash Creek	6-15-96	100	Yes						
		Sweathouse Creek	8-26-97	80	Yes	Cleary Ditch	1	F			
D-1000	H. A. Briggs	Gash Creek	3-1-85	30	Yes	Cleary Ditch	1	F			
D-1004	John P. Cleary	Gash Creek	6-15-96	100	Yes						
		Sweathouse Creek	8-26-97	80	Yes	Cleary Ditch	1	F		33	0
D-1016	E. E. Hackett	Sweathouse Creek	4-1-87	110	50	Hackett Ditch	1	F		82	0
A-1043	Guy Bradford	Spring Creek	7-2-99	All	Stock						

NOTE: R—Denotes Regular Irrigation. F—Flood Irrigation. P—Water diverted by means of pumping. G—Water diverted by gravity. S—Stored Water.

Condition of System Good Topography Mountainous River Basin Columbia River, Gash Creek,

Adequate Supply: Yes..... No. X Explain Insufficient water in Creeks in late summer. Sweathouse Creek

Remarks

Also in: Plat No. Twp. Rge.	Plat No. Twp. Rge.	Plat No. Twp. Rge.
Plat No. Twp. Rge.	Plat No. Twp. Rge.	Plat No. Twp. Rge.

Information From:
B. F. Hackett

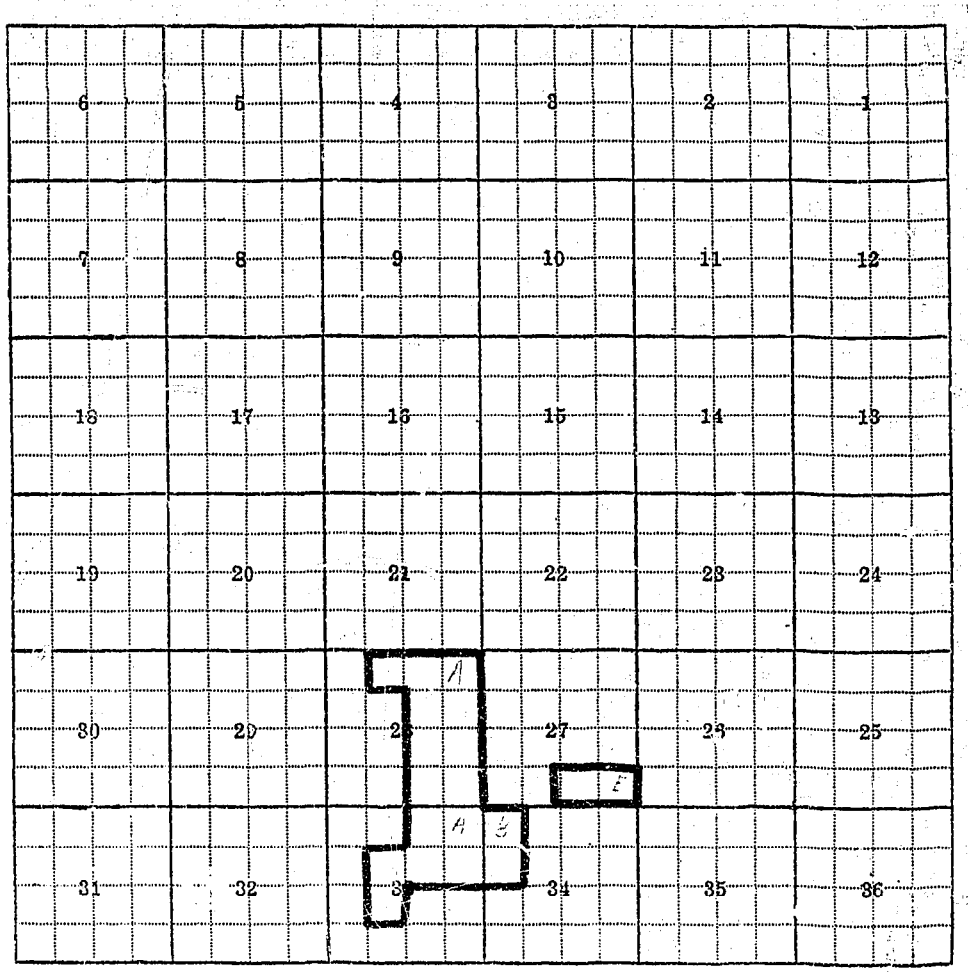

27-E, 28-A, 33-A, 34-B

F-1-A 3M-9-55

County Ravalli

Farm Checked: Date 8-23-57

By Chadbourne

STATE OF MONTANA
STATE ENGINEERS OFFICE
Water Resources Survey

T. 8N. R. 21W Plat No. 6

Photo No. 1P-106

Legal Land Owner John S. Hahn Address Victor, Montana

Operator Same Address

Water is deliverd by:— 1. Private System; x 2. Ditch Company; 3. State Project; 4. Federal Project; 5. Irrigation District

If under Ditch Company, Irrigation District, or Government Project, state the number of shares or inches, acre feet, as the case may be in said system

App. No. Decree No.	NAME OF APPROPRIATOR TO WHOM DECREED	NAME OF STREAM	Date App. Date Priority	Miner's Inches	In Use	NAME OF DITCH (Water Delivered By)	No.	R/F	P/G/S	Present Irr. Acres	Irrigable Acres
D-1041	Charles Williams	Gash Creek	6-1-93	60	Yes	William Ditch	1	F		70	0

NOTE: R—Denotes Regular Irrigation. F—Flood Irrigation. P—Water diverted by means of pumping. G—Water diverted by gravity. S—Stored Water.

Condition of System Good Topography Hillside & Creek Bottom River Basin Columbia River, Gash Creek

Adequate Supply: Yes..... No...x..... Explain Late Right

Remarks

Also in: Plat No. Twp. Rge.	Plat No. Twp. Rge.	Plat No. Twp. Rge.
Plat No. Twp. Rge.	Plat No. Twp. Rge.	Plat No. Twp. Rge.

Information From:
John S. Hahn

6	5	4	3	2	1
7	8	9	10	11	12
13	17	16	15	14	13
19	20	21	22	23	24
30	29	28	27	26	25
31	32	33	34	35	36

34-C

F-1-A 3M-9-55

County Ravalli

Farm Checked: Date 9-17-57

By Chadbourne & Carpenter

STATE OF MONTANA
STATE ENGINEERS OFFICE
Water Resources Survey
3

T. 8N R. 21W Plat No. 8

Photo No. 1P-203

Legal Land Owner Alice & John Hickey Address Victor, Montana

Operator Address

Water is deliverd by:— 1. Private System; x 2. Ditch Company; 3. State Project; 4. Federal Project; 5. Irrigation District

If under Ditch Company, Irrigation District, or Government Project, state the number of shares or inches, acre feet, as the case may be in said system

App. No. Decree No.	NAME OF APPROPRIATOR TO WHOM DECREED	NAME OF STREAM	Date App. Date Priority	Miner's Inches	In Use	NAME OF DITCH (Water Delivered By)	No.	R/F	P/G/S	Present Irr. Acres	Irrigable Acres
D-1032	George Rowe	Sweathouse Creek	4-1-69	3	Yes	Blake - Town Ditch	1	R		2	C

NOTE: R—Denotes Regular Irrigation. F—Flood Irrigation. P—Water diverted by means of pumping. G—Water diverted by gravity. S—Stored Water.

Condition of System Good Topography Bench River Basin Columbia River, Sweathouse Creek

Adequate Supply: Yes x No Explain

Remarks #25F sub Irrigated
This water used on #25H

Also in: Plat No. Twp. Rge.	Plat No. Twp. Rge.	Plat No. Twp. Rge.
Plat No. Twp. Rge.	Plat No. Twp. Rge.	Plat No. Twp. Rge.

Information From:
H. C. Groff

6	5	4	3	2	1
7	8	9	10	11	12
18	17	16	15	14	13
19	20	21	22	23	24
30	29	28	27	26	25
31	32	33	34	35	36

25-E, 25-H

F-1-A 3M-9-55

County ...Ravalli...

Farm Checked: Date...8-21-57...

By ...Vaughn Chadbourne...

STATE OF MONTANA
STATE ENGINEERS OFFICE
Water Resources Survey
3

T...8N...R...21W... Plat No...8...

Photo No...1P-106...

Legal Land Owner ...Lenore P. Hill... Address ...Victor, Montana...

Operator ...Same... Address ...

Water is deliverd by:— 1. Private System; x 2. Ditch Company; 3. State Project; 4. Federal Project; 5. Irrigation District

If under Ditch Company, Irrigation District, or Government Project, state the number of shares or inches, acre feet, as the case may be in said system ...

App. No. Decree No.	NAME OF APPROPRIATOR TO WHOM DECREED	NAME OF STREAM	Date App. Date Priority	Miner's Inches	In Use	NAME OF DITCH (Water Delivered By)	No.	R/F	P/G/S	Present Irr. Acres	Irrigable Acres
D-1026	John Payne	Gash Creek	6-1-88	80	½	Payne	1	F		40	0

NOTE: R—Denotes Regular Irrigation. F—Flood Irrigation. P—Water diverted by means of pumping. G—Water diverted by gravity. S—Stored Water.

Condition of System ...Good... Topography ...Mountainous... River Basin ...Columbia River, Gash Creek...

Adequate Supply: Yes..... No...x..... Explain ...Late Right...

Remarks ...

Also in: Plat No. 2..... Twp. 7N..... Rge. 21W.	Plat No..... Twp..... Rge.....	Plat No..... Twp..... Rge.....
Plat No..... Twp..... Rge.....	Plat No..... Twp..... Rge.....	Plat No..... Twp..... Rge.....

Information From:

Harold Kinrad

6	5	4	3	2	1
7	8	9	10	11	12
18	17	16	15	14	13
19	20	21	22	23	24
30	29	28	27	26	25
31	32	33	34	35	36

34-D

F-1-A 3M-9-55

County Ravalli

Farm Checked: Date 9-26-57

By Carpenter

STATE OF MONTANA
STATE ENGINEERS OFFICE
Water Resources Survey

T. 8N R. 21W. Plat No. 8

Photo No. 6P-46

Legal Land Owner J. E. & Nora Hilton Address

Operator Edward Bracken - Buying Address Victor, Montana

Water is deliverd by:— 1. Private System; x 2. Ditch Company, 3. State Project; 4. Federal Project; 5. Irrigation District

If under Ditch Company, Irrigation District, or Government Project, state the number of shares or inches, acre feet, as the case may be in said system

App. No. Decree No.	NAME OF APPROPRIATOR TO WHOM DECREED	NAME OF STREAM	Date App. Date Priority	Miner's Inches	In Use	NAME OF DITCH (Water Delivered By)	No.	R/F	P/G/S	Present Irr. Acres	Irrigable Acres
D-114	Guy McCune	Big Creek	4-1-86	150	Part	McCune Ditch	1	R)		50	0
D-131	Big Creek Res. Assn.	Big Creek Lake	9-2'-05	2420	20			)			
				A. F.	shs.	McCune Ditch	1	R)			

NOTE: R—Denotes Regular Irrigation. F—Flood Irrigation. P—Water diverted by means of pumping. G—Water diverted by gravity. S—Stored Water.

Condition of System Good Topography Bench River Basin Columbia River, Big Creek

Adequate Supply: Yes x No. Explain

Remarks J. E. Hilton is signed up for 20 shares under the Big Creek Lakes Reservoir Association.

Also in: Plat No. Twp. Rge.	Plat No. Twp. Rge.	Plat No. Twp. Rge.
Plat No. Twp. Rge.	Plat No. Twp. Rge.	Plat No. Twp. Rge.

Information From:

Ed Bracken & J. Hilton

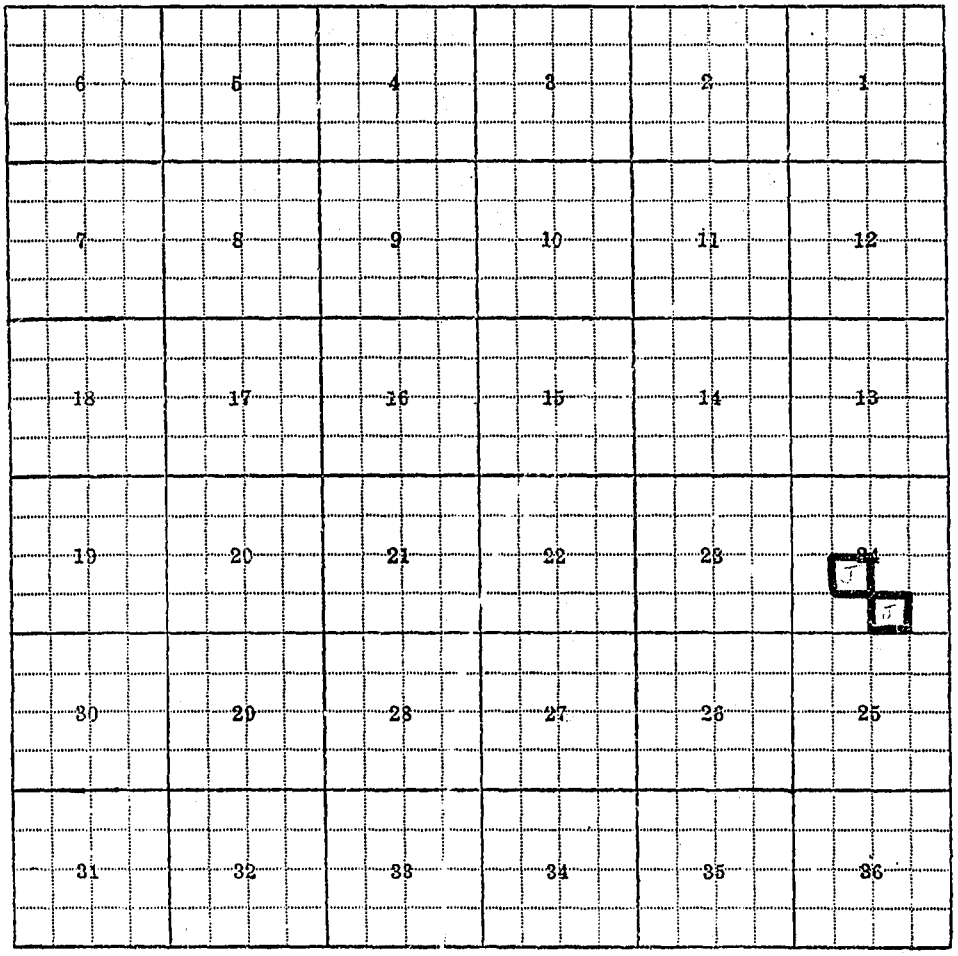
6
5
4
3
2
1
7
8
9
10
11
12
18
17
16
15
14
13
19
20
21
22
23
24
30
29
28
27
26
25
31
32
33
34
35
36

24-J

F-1-A 3M-9-55

County Ravalli

Farm Checked: Date 9-7-57

By Vaughn Chadbourne

STATE OF MONTANA
STATE ENGINEERS OFFICE
Water Resources Survey

T. 8N R. 21W Plat No. 8

Photo No. 1P-202

Legal Land Owner Kenneth T. Hinman Address Victor, Montana

Operator Same Address

Water is deliverd by:— 1. Private System; x 2. Ditch Company; 3. State Project; 4. Federal Project; 5. Irrigation District

If under Ditch Company, Irrigation District, or Government Project, state the number of shares or inches, acre feet, as the case may be in said system

App. No. Decree No.	NAME OF APPROPRIATOR TO WHOM DECREED	NAME OF STREAM	Date App. Date Priority	Miner's Inches	In Use	NAME OF DITCH (Water Delivered By)	No.	R/F	P/G/S	Present Irr. Acres	Irrigable Acres
D-53	Jonas Johnson Adm.										
	William Ellis Est.	Bear Creek	4-1-80	72	Part	#4 Ditch	1	F)			
D-62	Geo. Miller	Bear Creek	4-1-80	80	Yes	#4 Ditch	1	F)		(44	0
D-1023	Geo. Miller	Gash Creek	5-1-94	60	Yes	Miller Ditch	1	F		(44	0
Use		*Seepage, Waste, Drain				Hinman Waste Ditch	1	F			

NOTE: R—Denotes Regular Irrigation. F—Flood Irrigation. P—Water diverted by means of pumping. G—Water diverted by gravity. S—Stored Water.

Condition of System Good Topography 4th Bench River Basin Columbia River, Bear Creek, Gash Creek, Seepage, Waste & Drain

Adequate Supply: Yes..... No....x... Explain Late Right

Remarks Sweathouse ditch rider says that he resigned the job the 28th of August.
*Diversion at the extreme SW corner of NW¼SW¼, Section 35.

Also in: Plat No..... Twp..... Rge.....	Plat No..... Twp..... Rge.....	Plat No..... Twp..... Rge.....
Plat No..... Twp..... Rge.....	Plat No..... Twp..... Rge.....	Plat No..... Twp..... Rge.....

Information From:
Kenneth Hinman (ditch rider)

6	5	4	3	2	1
7	8	9	10	11	12
18	17	16	15	14	13
19	20	21	22	23	24
30	29	28	27	26	25
31	32	33	34	35	36

35-C

F-1-A 3M-9-55

County Ravalli

Farm Checked: Date 8-26-57

By Vaughn Chadbourne

STATE OF MONTANA
STATE ENGINEERS OFFICE
Water Resources Survey
3

T. 2N. R. 21W. Plat No. 8

Photo No. 1P-202

Legal Land Owner Leslie Hinman Address Victor, Montana

Operator Same Address

Water is delivered by:— 1. Private System; x 2. Ditch Company; 3. State Project; 4. Federal Project; 5. Irrigation District

If under Ditch Company, Irrigation District, or Government Project, state the number of shares or inches, acre feet, as the case may be in said system

App. No. Decree No.	NAME OF APPROPRIATOR TO WHOM DECREED	NAME OF STREAM	Date App. Date Priority	Miner's Inches	In Use	NAME OF DITCH (Water Delivered By)	No.	R/F	P/G/S	Present Irr. Acres	Irrigable Acres
D-50	C. S. Hinman	Bear Creek	4-1-80	18	Yes	#4 Ditch	1	F		40	0
D-53	Jonas Johnson Adm.										
	William Ellis Est.	Bear Creek	4-1-80	72	Part	#4 Ditch	1	F			

NOTE: R—Denotes Regular Irrigation. F—Flood Irrigation. P—Water diverted by means of pumping. G—Water diverted by gravity. S—Stored Water.

Condition of System Good Topography 4th Bench River Basin Columbia River, Bear Creek

Adequate Supply: Yes..... No. x Explain Late Right

Remarks

Also in: Plat No. Twp. Rge.	Plat No. Twp. Rge.	Plat No. Twp. Rge.
Plat No. Twp. Rge.	Plat No. Twp. Rge.	Plat No. Twp. Rge.

Information From:
Leslie Hinman

6	5	4	3	2	1
7	8	9	10	11	12
18	17	16	15	14	13
19	20	21	22	23	24
30	29	28	27	26	25
31	32	33	34	35	36

35-D

F-1-A 3M-9-55

County Ravalli

Farm Checked: Date 10-4-57

By Chadbourne

STATE OF MONTANA
STATE ENGINEERS OFFICE
Water Resources Survey
3

T. 8N. R. 21W Plat No. 8

Photo No. 6P-47

Legal Land Owner The Holter Company Address

Operator Bruce Tout Address Victor, Montana

Water is delivered by:— 1. Private System; X 2. Ditch Company 3. State Project; 4. Federal Project; 5. Irrigation District

If under Ditch Company, Irrigation District, or Government Project, state the number of shares or inches, acre feet, as the case may be in said system

App. No. Decree No.	NAME OF APPROPRIATOR TO WHOM DECREED	NAME OF STREAM	Date App. Date Priority	Miner's Inches	In Use	NAME OF DITCH (Water Delivered By)	No.	R/F	P/G/S	Present Irr. Acres	Irrigable Acres
D-107	Norman B. Holter	Big Creek	7-1-82	145	Yes	McCune Ditch	1	R		98	0
D-107	Norman B. Holter	Big Creek	7-1-82	145	Yes	Clark Ditch	1	R		6	0
D-108	Norman B. Holter	Big Creek	6-1-90	600	No						
Use		Whippoorwill Gulch				Robb Ditch	1	F		6	0
D-132	O. W. Kerr Company and Norman B. Holter	Big Creek Lake	6-1921	642.6 A.F.	No						

NOTE: R—Denotes Regular Irrigation. F—Flood Irrigation. P—Water diverted by means of pumping. G—Water diverted by gravity. S—Stored Water.

Condition of System Good Topography Mountainous River Basin Columbia River, Big Creek, Whippoorwill Gulch

Adequate Supply: Yes X No Explain

Remarks Claims the last 8 ft. of water in Big Creek Lake. See D-132 above.

Also in: Plat No. 9 Twp. 8N Rge. 20W	Plat No. Twp. Rge.	Plat No. Twp. Rge.
Plat No. Twp. Rge.	Plat No. Twp. Rge.	Plat No. Twp. Rge.

Information From:
Bruce Tout

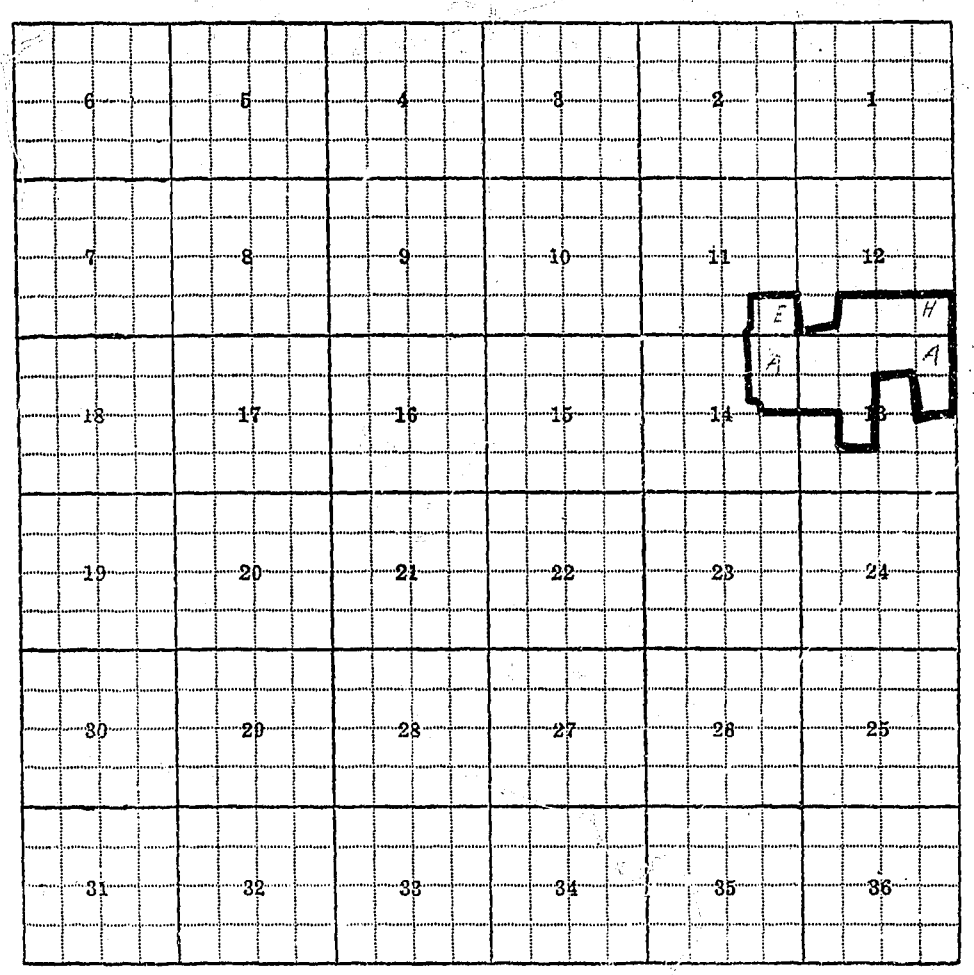

11-E, 12-H, 13-A, 14-A

F-1-A 3M-9-55

County Ravalli

STATE OF MONTANA
STATE ENGINEERS OFFICE
Water Resources Survey

T. 8N R. 21W Plat No. 8

Farm Checked: Date 10-2-57

Photo No. 1P-203 & 6P-46

By Carpenter & Chadbourne

Legal Land Owner Paul O. Jacques Address Victor, Montana

Operator Address

Water is deliverd by:— 1. Private System; X 2. Ditch Company; 3. State Project; 4. Federal Project; 5. Irrigation District

If under Ditch Company, Irrigation District, or Government Project, state the number of shares or inches, acre feet, as the case may be in said system

App. No. Decree No.	NAME OF APPROPRIATOR TO WHOM DECREED	NAME OF STREAM	Date App. Date Priority	Miner's Inches	In Use	NAME OF DITCH (Water Delivered By)	No.	R/F	P/G/S	Present Irr. Acres	Irrigable Acres
D-1008	Julia Dykeman	Sweathouse Creek	4-1-04	160	Yes	Blake High Line	1	F		20	0
D-131	Big Creek Res. Assn.	Big Creek Lake	8-21-05	2420	100						
				A.F.	shs.	McCune Ditch	1	R	R	65	0

NOTE: R—Denotes Regular Irrigation. F—Flood Irrigation. P—Water diverted by means of pumping. G—Water diverted by gravity. S—Stored Water.

Condition of System Good Topography Bench River Basin Columbia River, Sweathouse Cr., Big Creek Lake Reservoir

Adequate Supply: Yes X No Explain

Remarks Paul Jacques is signed up for 50 shares + 50 shares under the Big Creek Lakes Reservoir Association.

Also in: Plat No. Twp. Rge.	Plat No. Twp. Rge.	Plat No. Twp. Rge.
Plat No. Twp. Rge.	Plat No. Twp. Rge.	Plat No. Twp. Rge.

Information From:

Field Survey

6	5	4	3	2	1
7	8	9	10	11	12
18	17	16	15	14	13
19	20	21	22	23	24
					K
					B
30	29	28	27	26	25
31	32	33	34	35	36

24-K, 25-B

F-1-A 3M-9-55

County Ravalli

STATE OF MONTANA
STATE ENGINEERS OFFICE
Water Resources Survey

T. 8N. R. 21W. Plat No. 8

Farm Checked: Date 9-17-57

Photo No. 1P-203

By Carpenter & Chadbourne

Legal Land Owner Zola Jones Address Victor, Montana

Operator Neil Overturf Address

Water is deliverd by:— 1. Private System; x 2. Ditch Company; 3. State Project; 4. Federal Project; 5. Irrigation District

If under Ditch Company, Irrigation District, or Government Project, state the number of shares or inches, acre feet, as the case may be in said system

App. No. Decree No.	NAME OF APPROPRIATOR TO WHOM DECREED	NAME OF STREAM	Date App. Date Priority	Miner's Inches	In Use	NAME OF DITCH (Water Delivered By)	No.	R/F	P/G/S	Present Irr. Acres	Irrigable Acres
D-1014	H. C. Groff	Sweathouse Creek	4-1-84	24	Part	Groff Ditch	1	F		2	0

NOTE: R—Denotes Regular Irrigation. F—Flood Irrigation. P—Water diverted by means of pumping. G—Water diverted by gravity. S—Stored Water.

Condition of System Good Topography bench River Basin Columbia River, Sweathouse Creek

Adequate Supply: Yes x No Explain

Remarks

Also in: Plat No. Twp. Rge.	Plat No. Twp. Rge.	Plat No. Twp. Rge.
Plat No. Twp. Rge.	Plat No. Twp. Rge.	Plat No. Twp. Rge.

Information From:

Neil Overturf

6	5	4	3	2	1
7	8	9	10	11	12
18	17	16	15	14	13
19	20	21	22	23	24
30	29	28	27	26	25
31	32	33	34	35	36

25-1

F-1-A 3M-9-55

County Ravalli

Farm Checked: Date 9-25-57

By Carpenter

STATE OF MONTANA
STATE ENGINEERS OFFICE
Water Resources Survey

T. 8N R. 21W. Plat No. 8

Photo No. 6P-46

Legal Land Owner Jay J. Judge Address Victor, Montana

Operator Address

Water is deliverd by:— 1. Private System; x 2. Ditch Company; 3. State Project; 4. Federal Project; 5. Irrigation District

If under Ditch Company, Irrigation District, or Government Project, state the number of shares or inches, acre feet, as the case may be in said system

App. No. Decree No.	NAME OF APPROPRIATOR TO WHOM DECREED	NAME OF STREAM	Date App. Date Priority	Miner's Inches	In Use	NAME OF DITCH (Water Delivered By)	No.	R/F	P/G/S	Present Irr. Acres	Irrigable Acres
A-1486	Geo. A. Blair	Spring from Waste	1-7-01	25	Yes	Judge Waste Ditch	1	F)			
D-22	Geo. A. Blair	Big Creek	11-1-08	140	80	McCune Ditch	1	R)		70	0
D-131	Big Creek Res. Assn.	Big Creek Lake	8-21-05	2420	50			)			
				A.F.	shs.	McCune Ditch	1	R)			

NOTE: R—Denotes Regular Irrigation. F—Flood Irrigation. P—Water diverted by means of pumping. G—Water diverted by gravity. S—Stored Water.

Condition of System Good Topography Bench & Bottom River Basin Columbia River, Big Creek,

Adequate Supply: Yes x No Explain Big Cr. Lakes Res., Waste

Remarks Jay J. Judge is signed up for 50 shares under the Big Creek Lakes Reservoir Association.

Also in: Plat No. Twp. Rge.	Plat No. Twp. Rge.	Plat No. Twp. Rge.
Plat No. Twp. Rge.	Plat No. Twp. Rge.	Plat No. Twp. Rge.

Information From:

Jay Judge

6	5	4	3	2	1
7	8	9	10	11	12
18	17	16	15	14	13
19	20	21	22	23	24
30	29	28	27	26	25
31	32	33	34	35	36

24-H

F-1-A 3M-9-55

County Ravalli

Farm Checked: Date 10-7-57

By Vaughn Chadbourne

STATE OF MONTANA
STATE ENGINEERS OFFICE
Water Resources Survey

T. 8N R. 21W Plat No. 8

Photo No. 6P-49

Legal Land Owner Custer & Alice Keim Address

Operator Alvin & Ruth Cote Address Victor, Montana

Water is deliverd by:— 1. Private System; X 2. Ditch Company; 3. State Project; 4. Federal Project; 5. Irrigation District

If under Ditch Company, Irrigation District, or Government Project, state the number of shares or inches, acre feet, as the case may be in said system

App. No. Decree No.	NAME OF APPROPRIATOR TO WHOM DECREED	NAME OF STREAM	Date App. Date Priority	Minor's Inches	In Use	NAME OF DITCH (Water Delivered By)	No.	R/F	P/G/S	Present Irr. Acres	Irrigable Acres
A-704	John McHatton & Stephen Puyear	McKellar Creek or McCalla Creek	5-10-24	160	½	McHatton-Puyear Ditch	1	F		48	0

NOTE: R—Denotes Regular Irrigation. F—Flood Irrigation. P—Water diverted by means of pumping. G—Water diverted by gravity. S—Stored Water.

Condition of System Good Topography Mountainous River Basin Columbia River, McKellar Creek

Adequate Supply: Yes..... No. x Explain Late Right

Remarks

Also in: Plat No. Twp. Rge.	Plat No. Twp. Rge.	Plat No. Twp. Rge.
Plat No. Twp. Rge.	Plat No. Twp. Rge.	Plat No. Twp. Rge.

Information From:

Alvin Cote


6
5
4
3
2
1
7
8
9
10
11
12
18
17
16
15
14
13
19
20
21
22
23
24
30
29
28
27
26
25
31
32
33
34
35
36

1-F

F-1-A 3M-9-55

County Ravalli

STATE OF MONTANA
STATE ENGINEERS OFFICE
Water Resources Survey

T. 8N. R. 21W. Plat No. 8

Farm Checked: Date 10-7-57

Photo No. 6P-48

By Vaughn Chadbourne

Legal Land Owner Margaret Kenely Address Victor, Montana

Operator Same Address

Water is delivered by:— 1. Private System; x 2. Ditch Company; 3. State Project; 4. Federal Project; 5. Irrigation District

If under Ditch Company, Irrigation District, or Government Project, state the number of shares or inches, acre feet, as the case may be in said system

App. No. Decree No.	NAME OF APPROPRIATOR TO WHOM DECREED	NAME OF STREAM	Date App. Date Priority	Miner's Inches	In Use	NAME OF DITCH (Water Delivered By)	No.	R/F	P/G/S	Present Irr. Acres	Irrigable Acres
D-95	John Cole	Big Creek	5-30-90	40	Yes	Cole Ditch	1	R		28	0

NOTE: R—Denotes Regular Irrigation. F—Flood Irrigation. P—Water diverted by means of pumping. G—Water diverted by gravity. S—Stored Water.

Condition of System Good Topography Mountainous River Basin Columbia River, Big Creek

Adequate Supply: Yes..... No....x.... Explain Late Right

Remarks

Also in: Plat No. Twp. Rge.	Plat No. Twp. Rge.	Plat No. Twp. Rge.
Plat No. Twp. Rge.	Plat No. Twp. Rge.	Plat No. Twp. Rge.

Information From:

Margaret Kenely

6	5	4	3	2	1
7	8	9	10	11	12 E
18	17	16	15	14	13
19	20	21	22	23	24
30	29	28	27	26	25
31	32	33	34	35	36

12-E

F-1-A 3M-9-55

County Ravalli

STATE OF MONTANA
STATE ENGINEERS OFFICE
Water Resources Survey

T. 8N R. 21W Plat No. 8

Farm Checked: Date 8-21-57

Photo No. 1P-106

By Vaughn Chadbourne

Legal Land Owner Harold Kinread Address Victor, Montana

Operator Same Address

Water is deliverd by— 1. Private System; X 2. Ditch Company; 3. State Project; 4. Federal Project; 5. Irrigation District

If under Ditch Company, Irrigation District, or Government Project, state the number of shares or inches, acre feet, as the case may be in said system

App. No. Decree No.	NAME OF APPROPRIATOR TO WHOM DECREED	NAME OF STREAM	Date App. Date Priority	Miner's Inches	In Use	NAME OF DITCH (Water Delivered By)	No.	R/F	P/G/S	Present Irr. Acres	Irrigable Acres
D-1019	Kimball D. Hickey	Gash Creek	7-3-02	80	Yes	Hickey Ditch	1	F)		70	0
D-1042	Jennie M. Williams	Gash Creek	7-3-92	80	Yes	Hickey Ditch	1	F)			

NOTE: R—Denotes Regular Irrigation. F—Flood Irrigation. P—Water diverted by means of pumping. G—Water diverted by gravity. S—Stored Water.

Condition of System Good Topography Mountainous River Basin Columbia River, Gash Creek

Adequate Supply: Yes x No Explain

Remarks

Also in: Plat No. 12 Twp. 7N Rge. 21W	Plat No. Twp. Rge.	Plat No. Twp. Rge.
Plat No. Twp. Rge.	Plat No. Twp. Rge.	Plat No. Twp. Rge.

Information From:

Harold Kinread & Kimball Hickey

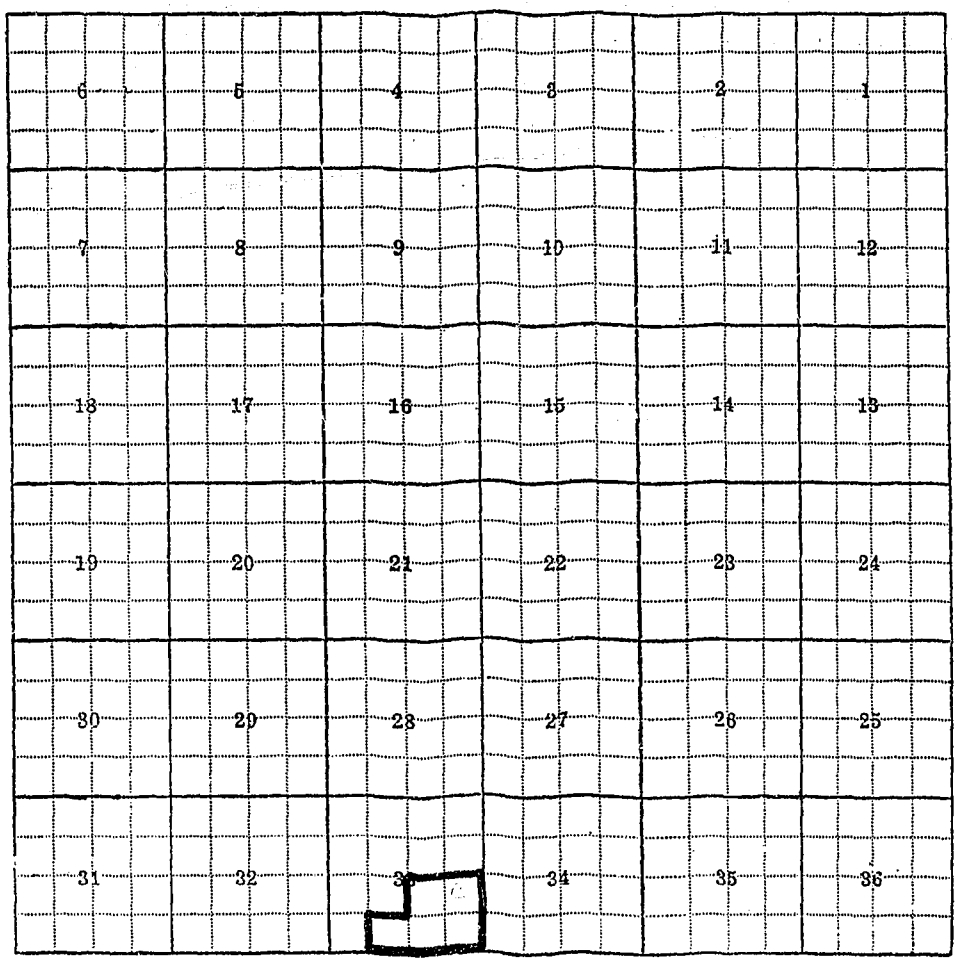
6
5
4
3
2
1
7
8
9
10
11
12
18
17
16
15
14
13
19
20
21
22
23
24
30
29
28
27
26
25
31
32
33
34
35
36

33-C

F-1-A 3M-9-55

County Ravalli

Farm Checked: Date 9-8-57

By Vaughn Chadbourne

STATE OF MONTANA
STATE ENGINEERS OFFICE
Water Resources Survey

T. 8N R. 21W Plat No. 8

Photo No. 6P-46 Sec. 23;
1P-203 Sec. 26

Legal Land Owner Ed. Lorenzut Address

Operator John Crawford Address Victor, Montana

Water is deliverd by:— 1. Private System; x 2. Ditch Company; 3. State Project; 4. Federal Project; 5. Irrigation District

If under Ditch Company, Irrigation District, or Government Project, state the number of shares or inches, acre feet, as the case may be in said system

App. No. Decree No.	NAME OF APPROPRIATOR TO WHOM DECREED	NAME OF STREAM	Date App. Date Priority	Miner's Inches	In Use	NAME OF DITCH (Water Delivered By)	No.	R/F	P/G/S	Present Irr. Acres	Irrigable Acres
D-1030	Anna Reed	Sweathouse Creek	4-1-04	160	Yes	Blake High Line	1	F)		150	0
D-999	Mary Blake	Sweathouse Creek	4-1-04	160	31	Blake High Line	1	F)			

NOTE: R—Denotes Regular Irrigation. F—Flood Irrigation. P—Water diverted by means of pumping. G—Water diverted by gravity. S—Stored Water.

Condition of System Good Topography 4th Bench River Basin Columbia River, Sweathouse Creek

Adequate Supply: Yes..... No....x.... Explain Late Right

Remarks

Also in: Plat No. 9 Twp. 8N Rge. 20W	Plat No. ..... Twp. ..... Rge.	Plat No. ..... Twp. ..... Rge. .....
Plat No. ..... Twp. ..... Rge.	Plat No. ..... Twp. ..... Rge.	Plat No. ..... Twp. ..... Rge. .....

Information From:
John Crawford

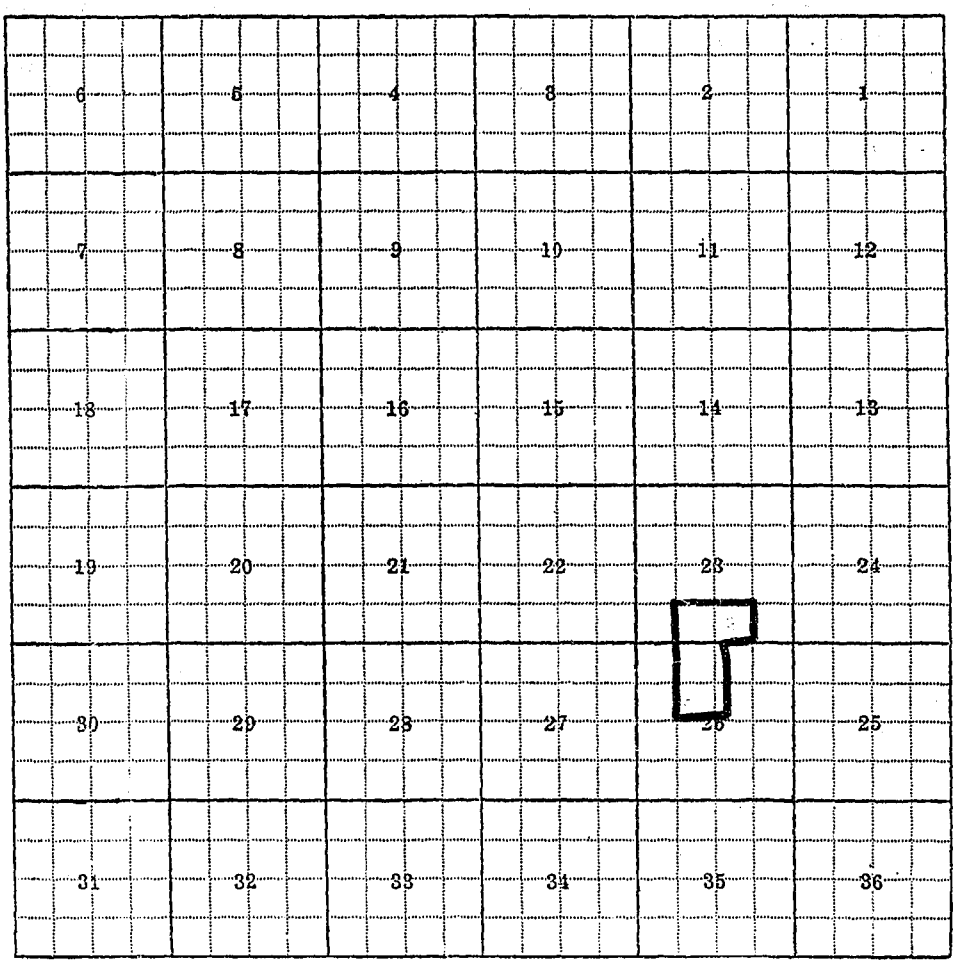
6
5
4
3
2
1
7
8
9
10
11
12
18
17
16
15
14
13
19
20
21
22
23
24
30
29
28
27
26
25
31
32
33
34
35
36

23-B, 26-E

F-1-A 3M-9-55

County Ravalli

Farm Checked: Date 9-18-57

By Chadbourne & Carpenter

STATE OF MONTANA
STATE ENGINEERS OFFICE
Water Resources Survey

T. 8N R. 21W Plat No. 8

Photo No. 1P-201

Legal Land Owner James Lupton Address Victor, Montana

Operator Address

Water is deliverd by:— 1. Private System; x 2. Ditch Company; 3. State Project; 4. Federal Project; 5. Irrigation District

If under Ditch Company, Irrigation District, or Government Project, state the number of shares or inches, acre feet, as the case may be in said system

App. No. Decree No.	NAME OF APPROPRIATOR TO WHOM DECREED	NAME OF STREAM	Date App. Date Priority	Minor's Inches	In Use	NAME OF DITCH (Water Delivered By)	No.	R/F	P/G/S	Present Irr. Acres	Irrigable Acres
D-1039	G. I. Watters	Sweathouse Creek	4-1-69	2	Yes	Blake - Town Ditch	1	R		1	0

NOTE: R—Denotes Regular Irrigation. F—Flood Irrigation. P—Water diverted by means of pumping. G—Water diverted by gravity. S—Stored Water.

Condition of System Good Topography 2nd Bench River Basin Columbia River, Sweathouse Creek

Adequate Supply: Yes x No Explain

Remarks

Also in: Plat No. Twp. Rge.	Plat No. Twp. Rge.	Plat No. Twp. Rge.
Plat No. Twp. Rge.	Plat No. Twp. Rge.	Plat No. Twp. Rge.

Information From:

H. C. Groff

6	5	4	3	2	1
7	8	9	10	11	12
18	17	16	15	14	13
19	20	21	22	23	24
30	29	28	27	26	25
31	32	33	34	35	36

25-I

F-1-A 3M-9-55

County Ravalli

Farm Checked: Date 8-28-57

By Chadbourne

STATE OF MONTANA
STATE ENGINEERS OFFICE
Water Resources Survey

T. 8N R. 21W Plat No. 8

Photo No. 1P-202

Legal Land Owner J. G. Marek Address

Operator John Marek Address Victor, Montana

Water is deliverd by:— 1. Private System; X 2. Ditch Company; 3. State Project; 4. Federal Project; 5. Irrigation District

If under Ditch Company, Irrigation District, or Government Project, state the number of shares or inches, acre feet, as the case may be in said system

App. No. Decree No.	NAME OF APPROPRIATOR TO WHOM DECREED	NAME OF STREAM	Date App. Date Priority	Miner's Inches	In Use	NAME OF DITCH (Water Delivered By)	No.	R/F	P/G/S	Present Irr. Acres	Irrigable Acres
D-90	R. G. Young	Bear Creek	9-1-77	80	40	#2 Ditch	1	R)		5	0
D-91	Verne Young &							)			
	Floy Olds	Bear Creek	4-1-86	75	Yes			)			
			4-1-89	75	Yes	#2 Ditch	1	F)			
D-40	Maggie Cramer	Bear Creek	4-1-90	50	Yes	#2 Ditch	1	F)			
			4-1-00	90	Yes			)			

NOTE: R—Denotes Regular Irrigation. F—Flood Irrigation. P—Water diverted by means of pumping. G—Water diverted by gravity. S—Stored Water.

Condition of System Good Topography Mountainous River Basin Columbia River, Bear Creek

Adequate Supply: Yes..... No. X Explain Late Rights

Remarks

Also in: Plat No. 12 Twp. 7N Rge. 21W	Plat No. ..... Twp. ..... Rge.	Plat No. ..... Twp. ..... Rge. .....
Plat No. ..... Twp. ..... Rge.	Plat No. ..... Twp. ..... Rge.	Plat No. ..... Twp. ..... Rge. .....

Information From:

J. G. & John Marek

6	5	4	3	2	1
7	8	9	10	11	12
18	17	16	15	14	13
19	20	21	22	23	24
30	29	28	27	26	25
31	32	33	34	35	36

35-X

F-1-A 3M-9-55

County Ravalli

Farm Checked: Date 8-26-57

By Vaughn Chadbourne

STATE OF MONTANA

STATE ENGINEERS OFFICE

Water Resources Survey

3

T 8N R 21W Plat No. 8

Photo No. 1P-202

Legal Land Owner Chas. & Viva Maynard Address Victor, Montana

Operator Same Address

Water is deliverd by:— 1. Private System; x 2. Ditch Company; 3. State Project; 4. Federal Project; 5. Irrigation District

If under Ditch Company, Irrigation District, or Government Project, state the number of shares or inches, acre feet, as the case may be in said system

App. No. Decree No.	NAME OF APPROPRIATOR TO WHOM DECREED	NAME OF STREAM	Date App. Date Priority	Miner's Inches	In Use	NAME OF DITCH (Water Delivered By)	No.	R/F	P/G/S	Present Irr. Acres	Irrigable Acres
D-81	Clara Smith	Bear Creek	4-1-80	70	Yes	#4 Ditch	1	F		60	0

NOTE: R—Denotes Regular Irrigation. F—Flood Irrigation. P—Water diverted by means of pumping. G—Water diverted by gravity. S—Stored Water.

Condition of System Good Topography 4th Bench River Basin Columbia River, Bear Creek

Adequate Supply: Yes..... No....x.... Explain Late Right

Remarks

Also in: Plat No..... Twp..... Rge.....	Plat No..... Twp..... Rge.....	Plat No..... Twp..... Rge.....
Plat No..... Twp..... Rge.....	Plat No..... Twp..... Rge.....	Plat No..... Twp..... Rge.....

Information From:

Viva Maynard

6	5	4	3	2	1
7	8	9	10	11	12
18	17	16	15	14	13
19	20	21	22	23	24
30	29	28	27	26	25
31	32	33	34	35	36

35-11

F-1-A 3M-9-55

County Ravalli

Farm Checked: Date 9-21-57

By Carpenter

STATE OF MONTANA
STATE ENGINEERS OFFICE
Water Resources Survey

T 8N R 21W Plat No. 8

Photo No. 6P-46

Legal Land Owner Arthur (B) & Jesse McColloch Address Victor, Montana

Operator Address

Water is deliverd by:— 1. Private System; x 2. Ditch Company; 3. State Project; 4. Federal Project; 5. Irrigation District

If under Ditch Company, Irrigation District, or Government Project, state the number of shares or inches, acre feet, as the case may be in said system

App. No. Decree No.	NAME OF APPROPRIATOR TO WHOM DECREED	NAME OF STREAM	Date App. Date Priority	Miner's Inches	In Use	NAME OF DITCH (Water Delivered By)	No.	R/F	P/G/S	Present Irr. Acres	Irrigable Acres
D-114	Guy McCune	Big Creek	4-1-86	150	40	McCune Ditch	1	R)		33	0
A-526	Arthur B. McCulloch	Fulkerson Creek	5-3-47	40	Yes	McCune Ditch	1	F)			
D-131	Big Creek Res. Assn	Big Creek Lake	8-21-05	2420	20						
				A.F.	shs	McCune Ditch	1	R)			
A-524	A. W. Fifield	Fulkerson Creek	5-7-30	All	No						

NOTE: R—Denotes Regular Irrigation. F—Flood Irrigation. P—Water diverted by means of pumping. G—Water diverted by gravity. S—Stored Water.

Condition of System Good Topography Bench River Basin Columbia River, Big Creek,
Adequate Supply: Yes x No Explain Big Creek Lakes Res. Assn.
Remarks Arthur B. McCulloch is signed up for 20 shares under the Big Creek Lakes Reservoir Association.
Mr. McCulloch dumps A-526 into McCune Ditch and uses also in SE¼NW¼.

Also in: Plat No. Twp. Rge.	Plat No. Twp. Rge.	Plat No. Twp. Rge.
Plat No. Twp. Rge.	Plat No. Twp. Rge.	Plat No. Twp. Rge.

Information From:

Arthur & Jesse McColloch

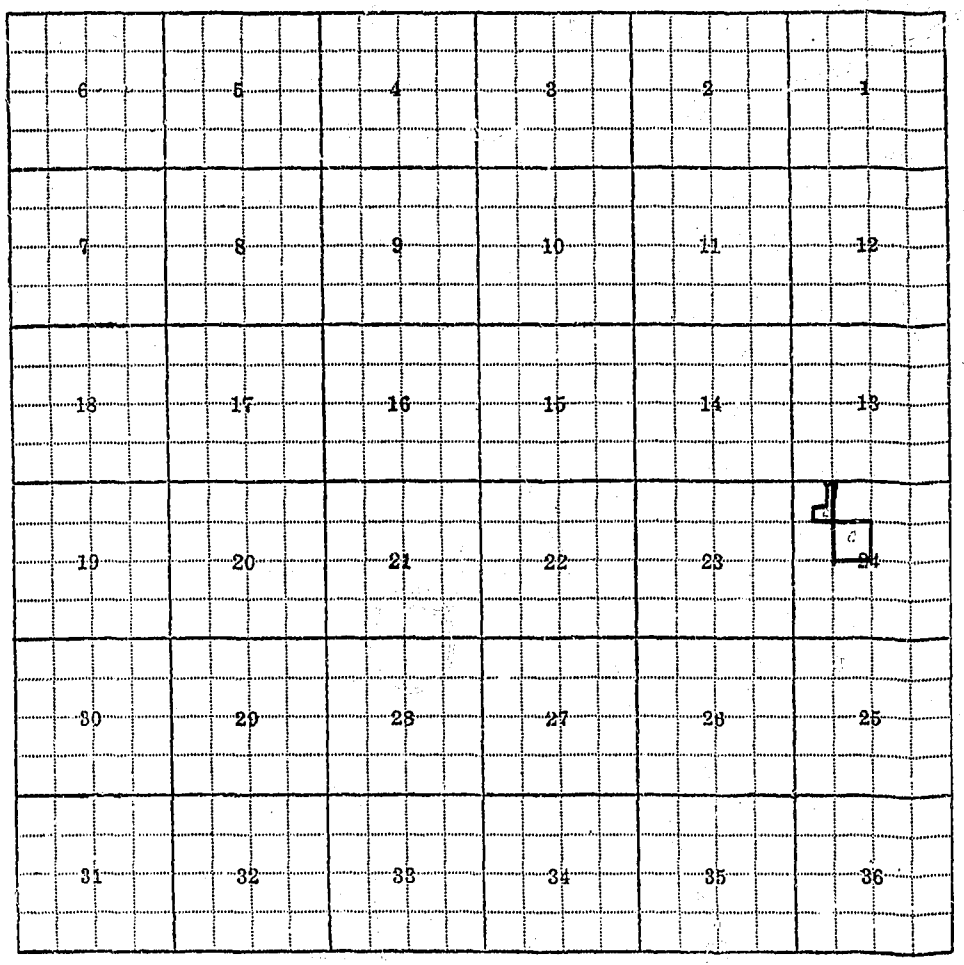
6
5
4
3
2
1
7
8
9
10
11
12
18
17
16
15
14
13
19
20
21
22
23
24
30
29
28
27
26
25
31
32
33
34
35
36

24-C

F-1-A

County Ravalli

Farm Checked: Date 9-5-57

By Vaughn Chadbourne

STATE OF MONTANA
STATE ENGINEERS OFFICE
Water Resources Survey

T. 8N. R. 21W. Plat No. 8

Photo No. 1P-202

Legal Land Owner Lydia McVey Address Victor, Montana

Operator Ralph McVey Address Victor, Montana

Water is deliverd by:— 1. Private System; x 2. Ditch Company; 3. State Project; 4. Federal Project; 5. Irrigation District

If under Ditch Company, Irrigation District, or Government Project, state the number of shares or inches, acre feet, as the case may be in said system

App. No. Decree No.	NAME OF APPROPRIATOR TO WHOM DECREED	NAME OF STREAM	Date App. Date Priority	Miner's Inches	In Use	NAME OF DITCH (Water Delivered By)	No.	R/F	P/G/S	Present Irr. Acres	Irrigable Acres
D-591	Laura Roll	Kirchner (Rolls)									
		Slough	6-1875	25	Yes	Roll Ditch	1	R		20	0
D-54	W. S. Jones	Bear Creek	4-1-76	3	Yes	#2 Ditch	1	R)		54	0
D-80	H. O. Shields	Bear Creek	4-1-76	8	Yes	#2 Ditch	1	R)			
D-72	Laura Roll	Bear Creek	4-1-76	46	Yes	#2 Ditch	1	R)			
D-46	Alice Fowler	Bear Creek	4-1-76	3	Yes	#2 Ditch	1	R)			
								)			
Use		Seepage, waste, Drain				McVey Ditch	1	F)			

NOTE: R—Denotes Regular Irrigation. F—Flood Irrigation. P—Water diverted by means of pumping. G—Water diverted by gravity. S—Stored Water.

Condition of System Good Topography 2nd Bench River Basin Columbia River, Kirchner (Roll) Slough, Bear Creek, Seepage, Waste & Drain

Adequate Supply: Yes x No. Explain

Remarks

Also in: Plat No. 12 Twp. 7N Rge. 21W	Plat No. Twp. Rge.	Plat No. Twp. Rge.
Plat No. Twp. Rge.	Plat No. Twp. Rge.	Plat No. Twp. Rge.

Information From:

Ralph McVey

6	5	4	3	2	1
7	8	9	10	11	12
18	17	16	15	14	13
19	20	21	22	23	24
30	29	28	27	26	25
31	32	33	34	35	36

36-C

F-1-A 3M-9-55

County Ravalli

Farm Checked: Date 9-5-57

By Vaughn Chadbourne

STATE OF MONTANA
STATE ENGINEERS OFFICE
Water Resources Survey

T. 8N R. 21W Plat No. 8

Photo No. 1P-202

Legal Land Owner Ralph McVey Address Victor, Montana

Operator Same Address

Water is deliverd by:— 1. Private System; X 2. Ditch Company; 3. State Project; 4. Federal Project; 5. Irrigation District

If under Ditch Company, Irrigation District, or Government Project, state the number of shares or inches, acre feet, as the case may be in said system

App. No. Decree No.	NAME OF APPROPRIATOR TO WHOM DECREED	NAME OF STREAM	Date App. Date Priority	Miner's Inches	In Use	NAME OF DITCH (Water Delivered By)	No.	R/F	P/G/S	Present Irr. Acres	Irrigable Acres
D-591	Laura Roll	Kirchner (Rolls) Slough	6-1875	25	Yes	Rolls Ditch	1	R		10	0
D-54	W. S. Jones	Bear Creek	4-1-76	9	No						
D-80	H. W. Shields	Bear Creek	4-1-76	8	No						
D-72	Laura Roll	Bear Creek	4-1-76	46	No						
D-46	Alice Fowler	Bear Creek	4-1-76	3	No						

NOTE: R—Denotes Regular Irrigation. F—Flood Irrigation. P—Water diverted by means of pumping. G—Water diverted by gravity. S—Stored Water.

Condition of System ..... Topography ..... River Basin Columbia River, Kirchner (Roll) Slough

Adequate Supply: Yes X No..... Explain .....

Remarks .....

Also in: Plat No..... Twp..... Rge.....	Plat No..... Twp..... Rge.....	Plat No..... Twp..... Rge.....
Plat No..... Twp..... Rge.....	Plat No..... Twp..... Rge.....	Plat No..... Twp..... Rge.....

Information From:

Ralph McVey

6	5	4	3	2	1
7	8	9	10	11	12
18	17	16	15	14	13
19	20	21	22	23	24
30	29	28	27	26	25
31	32	33	34	35	36

36-B

F-1-A 3M-9-55

County Ravalli

STATE OF MONTANA
STATE ENGINEERS OFFICE
Water Resources Survey

T 8N R 21W Plat No. 8

Farm Checked: Date 8-26-57

Photo No. 1P-202

By Vaughn Chadbourne

Legal Land Owner Gustav Menager Address Victor, Montana

Operator Same Address

Water is deliverd by:— 1. Private System; x 2. Ditch Company; 3 State Project; 4. Federal Project; 5. Irrigation District

If under Ditch Company, Irrigation District, or Government Project, state the number of shares or inches, acre feet, as the case may be in said system

App. No. Decree No.	NAME OF APPROPRIATOR TO WHOM DECREED	NAME OF STREAM	Date App. Date Priority	Miner's Inches	In Use	NAME OF DITCH (Water Delivered By)	No.	R/F	P/G/S	Present Irr. Acres	Irrigable Acres
D-77	Isaac Scott	Bear Creek	4-1-80	9	Yes	#4 Ditch	1	F		10	0

NOTE: R—Denotes Regular Irrigation. F—Flood Irrigation. P—Water diverted by means of pumping. G—Water diverted by gravity. S—Stored Water.

Condition of System Good Topography 4th Bench River Basin Columbia River, Bear Creek

Adequate Supply: Yes..... No. x Explain Late Right

Remarks

Also in: Plat No..... Twp..... Rge.....	Plat No..... Twp..... Rge.....	Plat No..... Twp..... Rge.....
Plat No..... Twp..... Rge.....	Plat No..... Twp..... Rge.....	Plat No..... Twp..... Rge.....

Information From:

Gustav Menager

6	5	4	3	2	1
7	8	9	10	11	12
18	17	16	15	14	13
19	20	21	22	23	24
30	29	28	27	26	25
31	32	33	34	35	36

35-G

F-1-A 3M-9-55

County Ravalli

STATE OF MONTANA
STATE ENGINEERS OFFICE
Water Resources Survey

T. 8N. R. 21W. Plat No. 8

Farm Checked: Date 10-7-57

Photo No. 6P-48

By Vaughn Chadbourne

Legal Land Owner Marvin Moore Address

Operator Harold W. Gould Address Victor, Montana

Water is deliverd by:— 1. Private System; x 2. Ditch Company; 3. State Project; 4. Federal Project; 5. Irrigation District

If under Ditch Company, Irrigation District, or Government Project, state the number of shares or inches, acre feet, as the case may be in said system

App. No. Decree No.	NAME OF APPROPRIATOR TO WHOM DECREED	NAME OF STREAM	Date App. Date Priority	Miner's Inches	In Use	NAME OF DITCH (Water Delivered By)	No.	R/F	P/G/S	Present Irr. Acres	Irrigable Acres
D-118	Stephen Puyear	Big Creek	5-1-71	70	Yes	Cole Ditch	1	R		13	0
D-118	Stephen Puyear	Big Creek	5-1-71	70	Yes	Big Ditch	1	R		62	0

NOTE: R—Denotes Regular Irrigation. F—Flood Irrigation. P—Water diverted by means of pumping. G—Water diverted by gravity. S—Stored Water.

Condition of System Good Topography 2nd Bench River Basin Columbia River, Big Creek

Adequate Supply: Yes x No. Explain

Remarks

Also in: Plat No. Twp. Rge.	Plat No. Twp. Rge.	Plat No. Twp. Rge.
Plat No. Twp. Rge.	Plat No. Twp. Rge.	Plat No. Twp. Rge.

Information From:
Harold Prescott

6	5	4	3	2	1
7	8	9	10	11	12
18	17	16	15	14	13
19	20	21	22	23	24
30	29	28	27	26	25
31	32	33	34	35	36

12-3

F-1-A 3M-9-55

County Ravalli

Farm Checked: Date 10-6-57

By Vaughn Chadbourne

STATE OF MONTANA
STATE ENGINEERS OFFICE
Water Resources Survey

T 8N R 21W Plat No. 8

Photo No. 6P-47

Legal Land Owner Pauline Nash Address

Operator W. P. Robb Address Victor, Montana

Water is deliverd by:— 1. Private System; X 2. Ditch Company; 3. State Project; 4. Federal Project; 5. Irrigation District

If under Ditch Company, Irrigation District, or Government Project, state the number of shares or inches, acre foot, as the case may be in said system

App. No. Decree No.	NAME OF APPROPRIATOR TO WHOM DECREED	NAME OF STREAM	Date App. Date Priority	Miner's Inches	In Use	NAME OF DITCH (Water Delivered By)	No.	R/F	P/G/S	Present Irr. Acres	Irrigable Acres
D-122	Abel Sanstrum	Big Creek	4-1-86	90	7.5	McCune Ditch	1	R		3	0

NOTE: R—Denotes Regular Irrigation. F—Flood Irrigation. P—Water diverted by means of pumping. G—Water diverted by gravity. S—Stored Water.

Condition of System Good Topography 3rd Bench River Basin Columbia River, Big Creek

Adequate Supply: Yes X No Explain

Remarks W. P. Robb is signed up for 174.31 shares under the Big Creek Lakes Reservoir Association.

Also in: Plat No. Twp. Rge.	Plat No. Twp. Rge.	Plat No. Twp. Rge.
Plat No. Twp. Rge.	Plat No. Twp. Rge.	Plat No. Twp. Rge.

Information From:
W. P. Robb

6	5	4	3	2	1
7	8	9	10	11	12
18	17	16	15	14	13
19	20	21	22	23	24
30	29	28	27	26	25
31	32	33	34	35	36

13-G

F-1-A 3M-9-55

County Ravalli

Farm Checked: Date 10-7-57

By Vaughn Chadbourne

STATE OF MONTANA
STATE ENGINEERS OFFICE
Water Resources Survey

T. 8N R. 21W. Plat No. 8

Photo No. 6P-48

Legal Land Owner Harold & Banita Patton Address

Operator Harold B. Prescott Address Victor, Montana

Water is deliverd by:— 1. Private System; x 2. Ditch Company; 3. State Project; 4. Federal Project; 5. Irrigation District

If under Ditch Company, Irrigation District, or Government Project, state the number of shares or inches, acre feet, as the case may be in said system

App. No. Decree No.	NAME OF APPROPRIATOR TO WHOM DECREED	NAME OF STREAM	Date App. Date Priority	Miner's Inches	In Use	NAME OF DITCH (Water Delivered By)	No.	R/F	P/G/S	Present Irr. Acres	Irrigable Acres
D-111 *	Louis Lacoursier	Big Creek	5-1-71	140	Yes	Cole Ditch	1	R)		80	0
D-131	Big Creek Lakes							)			
	Reservoir Assn.	Big Cr. Lake Res.	8-21-05	2420	94.63			)			
				A.F.	shs.	Cole Ditch	1	F)			

NOTE: R—Denotes Regular Irrigation. F—Flood Irrigation. P—Water diverted by means of pumping. G—Water diverted by gravity. S—Stored Water.

Condition of System Good Topography 2nd Bench River Basin Columbia River, Big Creek,

Adequate Supply: Yes X No Explain Big Creek Lakes Reservoir

Remarks Harold B. Prescott is signed up for 94.63 shares under the Big Creek Lakes Reservoir Association.
*D-131 is based upon 70% of 140" of D-111 carried in the ditch decree of the Cole Ditch.
D-111 using part of this water in Cole Ditch in T. 8N. - R. 20W.

Also in: Plat No. 9 Twp. 8N Rge. 20W	Plat No. Twp. Rge.	Plat No. Twp. Rge.
Plat No. Twp. Rge.	Plat No. Twp. Rge.	Plat No. Twp. Rge.

Information From:

Harold Prescott

6	5	4	3	2	1
7	8	9	10	11	12
18	17	16	15	14	13
19	20	21	22	23	24
30	29	28	27	26	25
31	32	33	34	35	36

A

12-A

F-1-A 3M-9-55

County Ravalli

Form Checked: Date 9-9-57

By Vaughn Chadbourne

STATE OF MONTANA
STATE ENGINEERS OFFICE
Water Resources Survey

T. 8N R. 21W Plat No. 8

Photo No. 1P-202

Legal Land Owner H. I. & Ruth Phillips Address

Operator Address

Water is deliverd by:— 1. Private System; x 2. Ditch Company; 3. State Project; 4 Federal Project; 5. Irrigation District

If under Ditch Company, Irrigation District, or Government Project, state the number of shares or inches, acre feet, as the case may be in said system

App. No. Decree No.	NAME OF APPROPRIATOR TO WHOM DECREED	NAME OF STREAM	Date App. Date Priority	Miner's Inches	In Use	NAME OF DITCH (Water Delivered By)	No.	R/F	P/G/S	Present Irr. Acres	Irrigable Acres
D-32	Sadie & Alexander K.										
	Elizabeth B. Baire	Bear Creek	4-1-76	92	Part	#2 Ditch	1	F		71	0

NOTE: R—Denotes Regular Irrigation. F—Flood Irrigation. P—Water diverted by means of pumping. G—Water diverted by gravity. S—Stored Water.

Condition of System Good Topography 4th Bench River Basin Columbia River, Bear Creek

Adequate Supply: Yes..... No....x.... Explain Late Right

Remarks

Also in: Plat No..... Twp..... Rge.....	Plat No..... Twp..... Rge.....	Plat No..... Twp..... Rge.....
Plat No..... Twp..... Rge.....	Plat No..... Twp..... Rge.....	Plat No..... Twp..... Rge.....

Information From:
H. C. Groff

6	5	4	3	2	1
7	8	9	10	11	12
18	17	16	15	14	13
19	20	21	22	23	24
30	29	28	27	26	25
31	32	33	34	35	36

36-1

F-1-A 3M-9-55

County Ravalli

Farm Checked: Date 10-5-57

By Vaughn Chadbourne

STATE OF MONTANA
STATE ENGINEERS OFFICE
Water Resources Survey

T. 8N R. 21W Plat No. 8

Photo No. 6P-48; 6P-49

Legal Land Owner Charles & Olive Plummer Address

Operator G. E. Fisher Address Victor, Montana

Water is delivered by:— 1. Private System; X 2. Ditch Company; 3. State Project; 4. Federal Project; 5. Irrigation District

If under Ditch Company, Irrigation District, or Government Project, state the number of shares or inches, acre feet, as the case may be in said system

App. No. Decree No.	NAME OF APPROPRIATOR TO WHOM DECREED	NAME OF STREAM	Date App. Date Priority	Miner's Inches	In Use	NAME OF DITCH (Water Delivered By)	No.	R/F	P/G/S	Present Irr. Acres	Irrigable Acres
D-125	William Smith	Big Creek)	5-30-90	20	Yes	Upper Ditch	1	F		24	0
D-127	James White	Big Creek)	5-30-90	10	Yes						
D-131	Big Cr. Lakes Res.	)									
	Assn.	Big Cr. Lake Res.)	8-21-05	2420	45						
				A.F.	shs.						
D-125	William Smith	Big Creek)	5-30-90	20	Yes	Cole Ditch	1	F		18	0
D-127	James White	Big Creek)	5-30-90	10	Yes						
D-131	Big Cr. Lakes Res.	)									
	Assn.	Big Cr. Lake Res.)	8-21-05	2420	45						
				A.F.	shs.						
A-704	John McHatton &	McKellar or McCalla									
	Stephen Puyear	Creek	5-10-24	160	½	McHatton & Puyear	1	F		44	0
A-1622	John McHatton	Waste	2-2-27	All	Yes	Natural Waste Flow	1	F		5	0

NOTE: R—Denotes Regular Irrigation. F—Flood Irrigation. P—Water diverted by means of pumping. G—Water diverted by gravity. S—Stored Water.

Condition of System Good Topography Mountainous River Basin Columbia River, McKellar Cr., Big Creek, Waste

Adequate Supply: Yes..... No. X Explain Late Right

Remarks Charles Plummer is signed up for 45.40 shares under the Big Creek Lakes Reservoir Association.

Also in: Plat No. Twp. Rge.	Plat No. Twp. Rge.	Plat No. Twp. Rge.
Plat No. Twp. Rge.	Plat No. Twp. Rge.	Plat No. Twp. Rge.

Information From:

G. E. Fisher

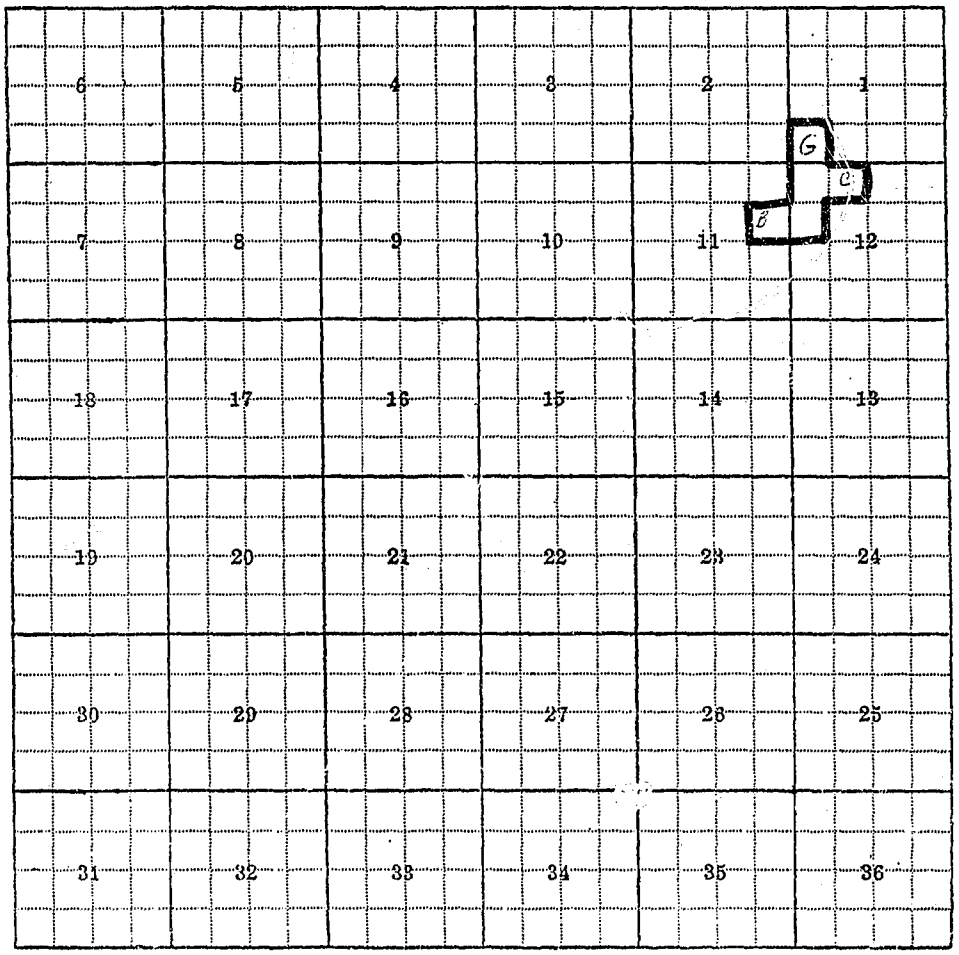
6
5
4
3
2
1
G
C
B
7
8
9
10
11
12
18
17
16
15
14
13
19
20
21
22
23
24
30
29
28
27
26
25
31
32
33
34
35
36

1-G, 11-B, 12-C

F-1-A

County Ravalli

Farm Checked: Date 9-17-57

By H. Carpenter & V. Chadbourne

STATE OF MONTANA
STATE ENGINEERS OFFICE
Water Resources Survey

T. 8N R. 21W Plat No. 8

Photo No. 1P-203

Legal Land Owner Ruth L. Powell Address Victor, Montana

Operator Same Address

Water is deliverd by:— 1. Private System; X 2. Ditch Company; 3. State Project; 4. Federal Project; 5. Irrigation District

If under Ditch Company, Irrigation District, or Government Project, state the number of shares or inches, acre feet, as the case may be in said system

App. No. Decree No.	NAME OF APPROPRIATOR TO WHOM DECREED	NAME OF STREAM	Date App. Date Priority	Miner's Inches	In Use	NAME OF DITCH (Water Delivered By)	No.	R/F	P/G/S	Present Irr. Acres	Irrigable Acres
D-998	Mary Blake	Sweathouse Creek	8-1-67	75	1/2	Blake Ditch	1	R		13	0
			4-1-70	50	1/2	Gash Creek Ditch	1	R		8	0
			4-1-70	20	1/2	Blake-Town Ditch	1	R		15	0

NOTE: R—Denotes Regular Irrigation. F—Flood Irrigation. P—Water diverted by means of pumping. G—Water diverted by gravity. S—Stored Water.

Condition of System Good Topography 2nd Bench River Basin Columbia River, Sweathouse Creek, Gash Creek

Adequate Supply: Yes X No. Explain

Remarks

Also in: Plat No. Twp. Rge.	Plat No. Twp. Rge.	Plat No. Twp. Rge.
Plat No. Twp. Rge.	Plat No. Twp. Rge.	Plat No. Twp. Rge.

Information From:
Ralph Powell

6	5	4	3	2	1
7	8	9	10	11	12
18	17	16	15	14	13
19	20	21	22	23	24
30	29	28	27	26	25
					M
31	32	33	34	35	36

25-M

F-1-A 3M-9-55

County Ravalli

Farm Checked: Date 2-17-57

By Chadbourne & Carpenter

STATE OF MONTANA
STATE ENGINEERS OFFICE
Water Resources Survey

T 8N R 21W Plat No. 8

Photo No.

Legal Land Owner Anna Reed Address

Operator Address

Water is deliverd by:— 1. Private System; 2. Ditch Company; 3. State Project; 4. Federal Project; 5. Irrigation District

If under Ditch Company, Irrigation District, or Government Project, state the number of shares or inches, acre feet, as the case may be in said system

App. No. Decree No.	NAME OF APPROPRIATOR TO WHOM DECREED	NAME OF STREAM	Date App. Date Priority	Miner's Inches	In Use	NAME OF DITCH (Water Delivered By)	No.	R/F	P/G/S	Present Irr. Acres	Irrigable Acres
D-1031	Bertha Rowan	Sweathouse Creek	4-1-04	160	No						
		(NO IRRIGATION)									

NOTE: R—Denotes Regular Irrigation. F—Flood Irrigation. P—Water diverted by means of pumping. G—Water diverted by gravity. S—Stored Water.

Condition of System Topography River Basin

Adequate Supply: Yes No Explain

Remarks

Also in: Plat No. Twp. Rge.	Plat No. Twp. Rge.	Plat No. Twp. Rge.
Plat No. Twp. Rge.	Plat No. Twp. Rge.	Plat No. Twp. Rge.

Information From:

Ralph Powell

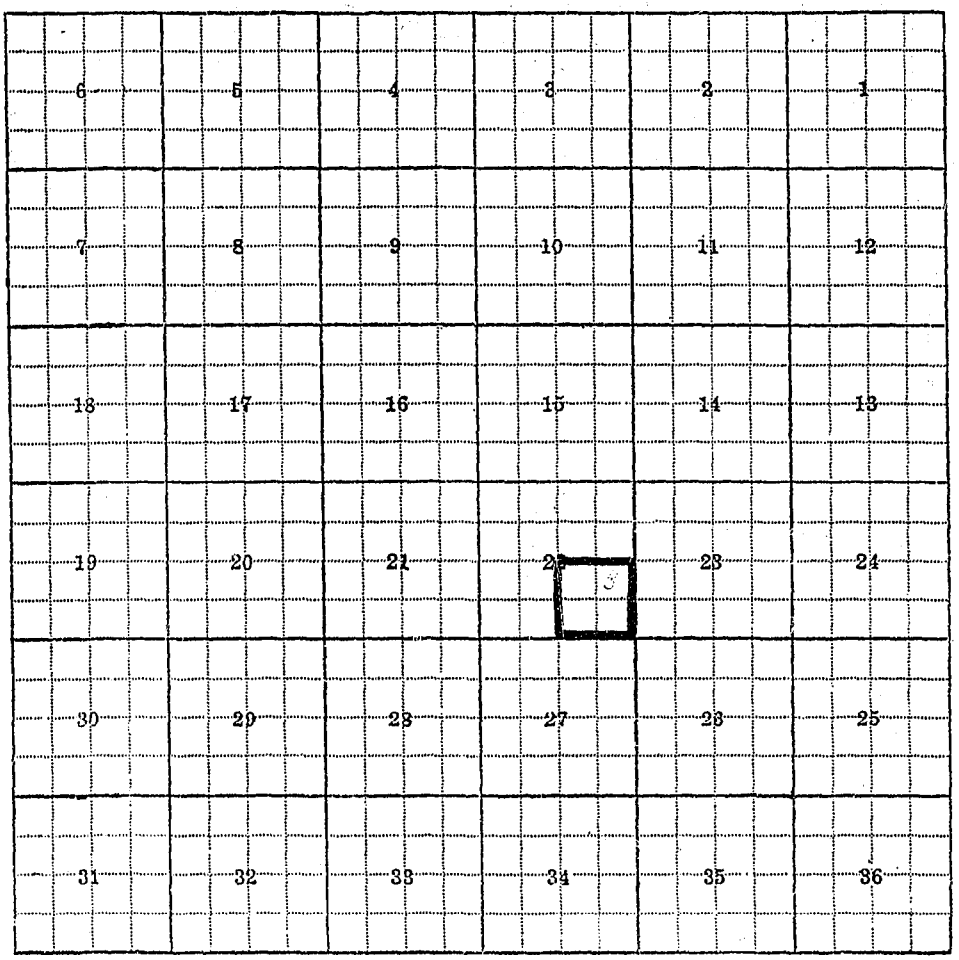
6
5
4
3
2
1
7
8
9
10
11
12
18
17
16
15
14
13
19
20
21
22
23
24
30
29
28
27
26
25
31
32
33
34
35
36

22-B

F-1-A

County Ravalli

STATE OF MONTANA
STATE ENGINEERS OFFICE
Water Resources Survey

T. 8N R. 21W Plat No. 8

Farm Checked: Date 9-17-57

Photo No. 1P-203

By H. Carpenter & V. Chadbourne

Legal Land Owner Anna L. Reed Address Victor, Montana

Operator Same Address

Water is deliverd by:— 1. Private System; X 2. Ditch Company; 3. State Project; 4. Federal Project; 5. Irrigation District

If under Ditch Company, Irrigation District, or Government Project, state the number of shares or inches, acre feet, as the case may be in said system

App. No. Decree No.	NAME OF APPROPRIATOR TO WHOM DECREED	NAME OF STREAM	Date App. Date Priority	Miner's Inches	In Use	NAME OF DITCH (Water Delivered By)	No.	R/F	P/G/S	Present Irr. Acres	Irrigable Acres
D-998	Mary Blake	Sweathouse Creek	8-1-67	75	1/8)	Blake-Town Ditch	1	R		7	0
		(Gash Creek)	4-1-70	50	1/)						
			4-1-70	20	1/8	Gash Creek Ditch	1	R		6	0

NOTE: R—Denotes Regular Irrigation. F—Flood Irrigation. P—Water diverted by means of pumping. G—Water diverted by gravity. S—Stored Water.

Condition of System Good Topography 2nd Bench River Basin Columbia River, Gash Creek, Sweathouse Creek

Adequate Supply: Yes X No. Explain

Remarks

Also in: Plat No. Twp. Rge.	Plat No. Twp. Rge.	Plat No. Twp. Rge.
Plat No. Twp. Rge.	Plat No. Twp. Rge.	Plat No. Twp. Rge.

Information From:

Ralph Powell

6	5	4	3	2	1
7	8	9	10	11	12
18	17	16	15	14	13
19	20	21	22	23	24
30	29	28	27	26	25
31	32	33	34	35	36

25-0

F-1-A 3M-9-55

County Ravalli

Farm Checked: Date 10-6-57

By Vaughn Chadbourne

STATE OF MONTANA
STATE ENGINEERS OFFICE
Water Resources Survey

T. 8N R. 21W. Plat No. 8

Photo No. 6P-47

Legal Land Owner W. P. Robb Address Victor, Montana

Operator Same Address

Water is deliverd by:— 1. Private System; X 2. Ditch Company; 3. State Project; 4. Federal Project; 5. Irrigation District

If under Ditch Company, Irrigation District, or Government Project, state the number of shares or inches, acre feet, as the case may be in said system

App. No. Decree No.	NAME OF APPROPRIATOR TO WHOM DECREED	NAME OF STREAM	Date App. Date Priority	Miner's Inches	In Use	NAME OF DITCH (Water Delivered By)	No.	R/F	P/G/S	Present Irr. Acres	Irrigable Acres
D-122	Abel Sanstrum	Big Creek	4-1-86	90	7½	McCune Ditch	1	R)		40	0
D-98	Thomas Cowan	Big Creek	6-15-93	20	Yes	McCune Ditch	1	F)			
D-131	Big Cr. Lakes Res.							)			
	Assn.	Big Creek Lake	8-21-05	2420	174.31			)			
				A.F.	shs.	McCune Ditch	1	R)			
A-1108	W. P. Robb	Whippoorwill Gulch	5-5-23	All	Yes	Robb Ditch	1	F)			

NOTE: R—Denotes Regular Irrigation. F—Flood Irrigation. P—Water diverted by means of pumping. G—Water diverted by gravity. S—Stored Water.

Condition of System Good Topography 3rd. Bench River Basin Columbia River, Big Creek, Whippoorwill Gulch

Adequate Supply: Yes X No Explain

Remarks W. P. Robb is signed up for 174.31 shares under the Big Creek Lakes Reservoir Association.

Also in: Plat No. Twp. Rge.	Plat No. Twp. Rge.	Plat No. Twp. Rge.
Plat No. Twp. Rge.	Plat No. Twp. Rge.	Plat No. Twp. Rge.

Information From:

W. P. Robb

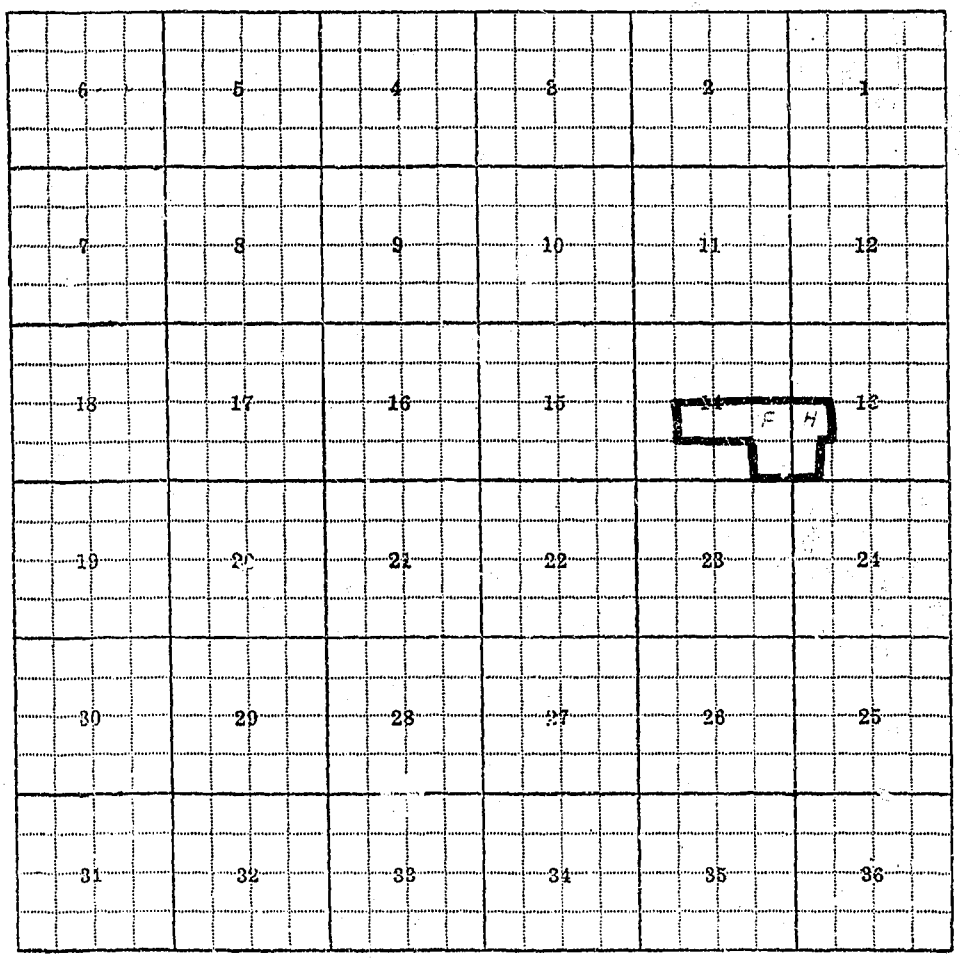
6
5
4
3
2
1
7
8
9
10
11
12
18
17
16
15
14
13
F
H
19
20
21
22
23
24
30
29
28
27
26
25
31
32
33
34
35
36

13-H, 14-F

E OF MONTANA
NGINEERS OFFICE
Resources Survey
3

T. 8N R. 21W Plat No. 8

Photo No. 1P-203

Address Victor, Montana

Address:

3. State Project; 4. Federal Project; 5. Irrigation District

of shares or inches, acre feet, as the case may be in said system

op. rity	Miner's Inches	In Use	NAME OF DITCH (Water Delivered By)	No.	R/F	P/G/S	Present Irr. Acres	Irrigable Acres
	150	30	Blake High Line	1	F		13	0

/ means of pumping. G—Water diverted by gravity. S—Stored Water.

ench River Basin Columbia River, Sweathouse Creek

nge..... Rge.....	Plat No..... Twp..... Rge..... Plat No..... Twp..... Rge.....

Information From:

Bertha Rowan

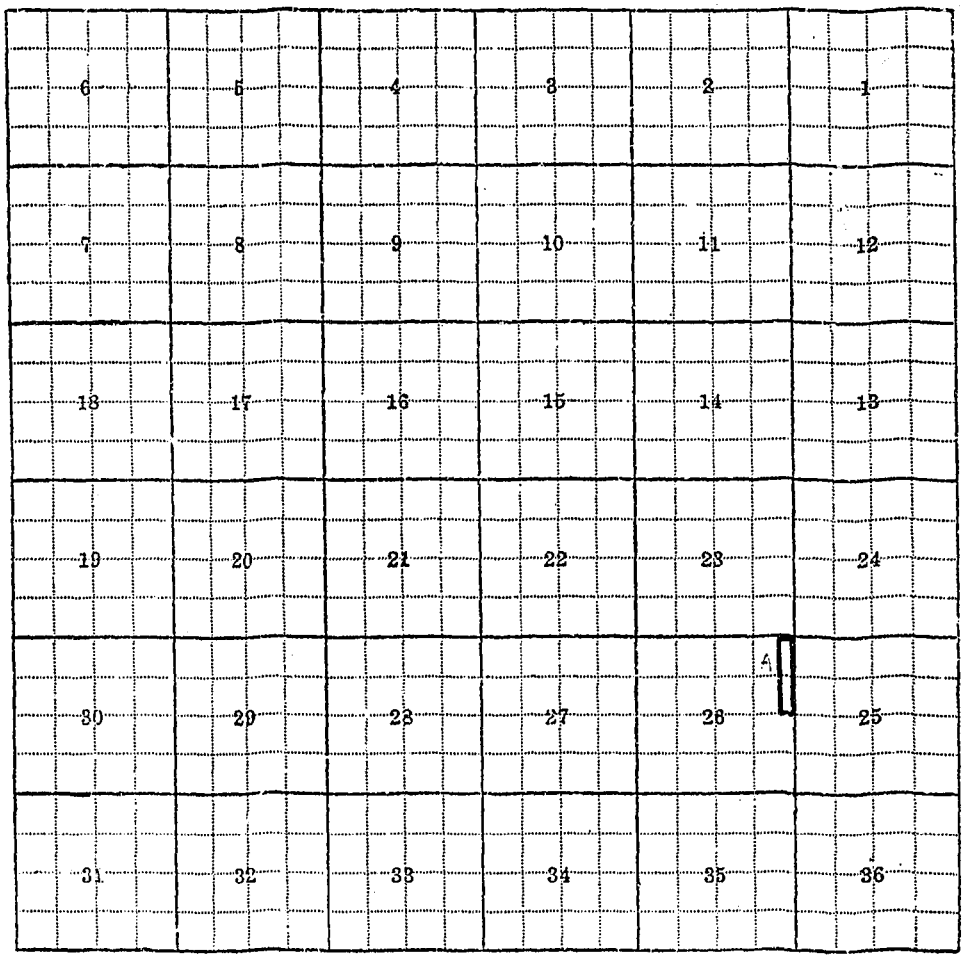
6
5
4
3
2
1
7
8
9
10
11
12
18
17
16
15
14
13
19
20
21
22
23
24
A
30
29
28
27
26
25
31
32
33
34
35
36

20-A

F-1-A 3M-9-55

County Ravalli

Farm Checked: Date 10-5-57

By Vaughn Chadbourne

STATE OF MONTANA
STATE ENGINEERS OFFICE
Water Resources Survey

T 8N R 21W Plat No. 8

Photo No. 6P-47

Legal Land Owner Grant (H) & Bess Shellhammer Address Hamilton, Montana - 200 No. 5th.

Operator Guy McClung Address Victor, Montana

Water is deliverd by:— 1. Private System: x 2. Ditch Company; 3. State Project; 4. Federal Project; 5. Irrigation District

If under Ditch Company, Irrigation District, or Government Project, state the number of shares or inches, acre feet, as the case may be in said system

App. No. Decree No.	NAME OF APPROPRIATOR TO WHOM DECREED	NAME OF STREAM	Date App. Date Priority	Minor's Inches	In Use	NAME OF DITCH (Water Delivered By)	No.	R/F	F/G/S	Present Irr. Acres	Irrigable Acres
D-131	Big Cr. Lakes Res. Assn.	Big Creek Lake	8-21-05	2420 A.F.	20 shs.	McCune Ditch	1	R)		31	0
D-122	Abel Sanstrum	Big Creek	4-1-86	90	35	McCune Ditch	1	R)			

NOTE: R—Denotes Regular Irrigation. F—Flood Irrigation. P—Water diverted by means of pumping. G—Water diverted by gravity. S—Stored Water.

Condition of System Good Topography 3rd Bench River Basin Columbia River, Big Creek

Adequate Supply: Yes? No Explain

Remarks G. H. Shellhammer is signed up for 20 shares under the Big Creek Lakes Reservoir Association.

Also in: Plat No. Twp. Rge.	Plat No. Twp. Rge.	Plat No. Twp. Rge.
Plat No. Twp. Rge.	Plat No. Twp. Rge.	Plat No. Twp. Rge.

Information From:
Guy McClung

6	5	4	3	2	1
7	8	9	10	11	12
18	17	16	15	14	13
19	20	21	22	23	24
30	29	28	27	26	25
31	32	33	34	35	36

13-4

F-1-A

County Ravalli

Farm Checked: Date 8-26-57

By Vaughn Chadbourne

STATE OF MONTANA
STATE ENGINEERS OFFICE
Water Resources Survey

T 8N R 21W Plat No. 8

Photo No. 1P-202

Legal Land Owner Wendell Simonson Address Victor, Montana

Operator Same Address

Water is deliverd by:— 1. Private System; x 2. Ditch Company; 3. State Project; 4. Federal Project; 5. Irrigation District

If under Ditch Company, Irrigation District, or Government Project, state the number of shares or inches, acre feet, as the case may be in said system

App. No. Decree No.	NAME OF APPROPRIATOR TO WHOM DECREED	NAME OF STREAM	Date App. Date Priority	Miner's Inches	In Use	NAME OF DITCH (Water Delivered By)	No.	R/F	P/G/S	Present Irr. Acres	Irrigable Acres
D-90	R. G. Young	Bear Creek	9-1-77	80	40	Woodmancy or #3 Ditch	1	R F		65	0
D-91	Floy Olds	Bear Creek	4-1-89	75	40	Woodmancy or #3 Ditch	1	F R			
A-1710	Van R. Woodmancy	Spring, Waste, Seepage	4-10-82	100	Yes	Woodmancy or #3 Ditch	1	F			

NOTE: R—Denotes Regular Irrigation. F—Flood Irrigation. P—Water diverted by means of pumping. G—Water diverted by gravity. S—Stored Water.

Condition of System Good Topography 4th Bench River Basin Columbia River, Bear Creek, Spring, Waste & Seepage

Adequate Supply: Yes ..... No X Explain Has only ½ of D-90

Remarks Simonsen says that in 1914, 40 miner's inches of D-90 was taken from his place and put on the Marek place; in turn 40 miner's inches of D-91 ('89 right), was taken from the Marek Place and put on his place. Ralph McVey also says this was taken from the Marek place and put on his place. Ralph McVey also says this.

Also in: Plat No. 9 Twp. 8N Rge. 20W	Plat No. ..... Twp. ..... Rge.	Plat No. ..... Twp. ..... Rge. .....
Plat No. ..... Twp. ..... Rge.	Plat No. ..... Twp. ..... Rge.	Plat No. ..... Twp. ..... Rge. .....

Information From:
Wendell Simonson

6	5	4	3	2	1
7	8	9	10	11	12
18	17	16	15	14	13
19	20	21	22	23	24
30	29	28	27	26	25
31	32	33	34	35	36

J

36-J

F-1-A

County Ravalli

Farm Checked: Date 9-5-57

By Vaughn Chadbourne

STATE OF MONTANA
STATE ENGINEERS OFFICE
Water Resources Survey

T. 8N R. 21W Plat No. 8

Photo No. 1P-202

Legal Land Owner Georgia & Orton Sizer Address Victor, Montana

Operator Same Address

Water is delivered by:— 1. Private System; x 2. Ditch Company; 3. State Project; 4. Federal Project; 5. Irrigation District

If under Ditch Company, Irrigation District, or Government Project, state the number of shares or inches, acre feet, as the case may be in said system

App. No. Decree No.	NAME OF APPROPRIATOR TO WHOM DECREED	NAME OF STREAM	Date App. Date Priority	Miner's Inches	In Use	NAME OF DITCH (Water Delivered By)	No.	R/F	P/G/S	Present Irr. Acres	Irrigable Acres
D-35	Lawrence Carey	Bear Creek	4-1-76	26	(Part) Yes	#2 Ditch	1	R		15	0

NOTE: R—Denotes Regular Irrigation. F—Flood Irrigation. P—Water diverted by means of pumping. G—Water diverted by gravity. S—Stored Water.

Condition of System Topography 3rd Bench River Basin Columbia River, Bear Creek

Adequate Supply: Yes x No Explain

Remarks

Also in: Plat No. Twp. Rge.	Plat No. Twp. Rge.	Plat No. Twp. Rge.
Plat No. Twp. Rge.	Plat No. Twp. Rge.	Plat No. Twp. Rge.

Information From:

Ralph McVey

6	5	4	3	2	1
7	8	9	10	11	12
18	17	16	15	14	13
19	20	21	22	23	24
30	29	28	27	26	25
31	32	33	34	35	36

36-5

F-1-A

County Ravalli

Farm Checked: Date 10-4-57

By Carpenter & Chadbourne

STATE OF MONTANA
STATE ENGINEERS OFFICE
Water Resources Survey

T. 8N R. 21W. Plat No. 8

Photo No. 6P-46

Legal Land Owner John & Sophia Weigand Address Victor, Montana

Operator Address

Water is deliverd by:— 1. Private System; x 2. Ditch Company; 3. State Project; 4. Federal Project; 5. Irrigation District

If under Ditch Company, Irrigation District, or Government Project, state the number of shares or inches, acre feet, as the case may be in said system

App. No. Decree No.	NAME OF APPROPRIATOR TO WHOM DECREED	NAME OF STREAM	Date App. Date Priority	Miner's Inches	In Use	NAME OF DITCH (Water Delivered By)	No.	R/F	P/G/S	Present Irr. Acres	Irrigable Acres
D-100	J. L. Humble	Big Creek	4-1-71	145	25-3/8						
			11-1-84	20	3½	Humble Ditch	1	R		35	0

NOTE: R—Denotes Regular Irrigation. F—Flood Irrigation. P—Water diverted by means of pumping. G—Water diverted by gravity. S—Stored Water.

Condition of System Good Topography Bench River Basin Columbia River, Big Creek

Adequate Supply: Yes x No Explain

Remarks

Also in: Plat No. 9 Twp. 8N Rge. 20W	Plat No. Twp. Rge.	Plat No. Twp. Rge.
Plat No. Twp. Rge.	Plat No. Twp. Rge.	Plat No. Twp. Rge.

Information From:
Harley Esche

6	5	4	3	2	1
7	8	9	10	11	12
13	17	16	15	14	13
19	20	21	22	23	24
30	29	28	27	26	25
31	32	33	34	35	36

A

24-A

F-1-A

County Ravalli

Farm Checked: Date 9-25-57

By Carpenter

STATE OF MONTANA
STATE ENGINEERS OFFICE
Water Resources Survey

T. 8N R. 21W Plat No. 8

Photo No. 6P-40; 1P-203

Legal Land Owner Harold & Stella White Address Victor, Montana

Operator Address

Water is deliverd by:— 1. Private System; X 2. Ditch Company; 3. State Project; 4. Federal Project; 5. Irrigation District

If under Ditch Company, Irrigation District, or Government Project, state the number of shares or inches, acre feet, as the case may be in said system

App. No. Decree No.	NAME OF APPROPRIATOR TO WHOM DECREED	NAME OF STREAM	Date App. Date Priority	Miner's Inches	In Use	NAME OF DITCH (Water Delivered By)	No.	R/F	P/G/S	Present Irr. Acres	Irrigable Acres
D-996	Edward Blake	Sweathouse Creek	4-1-04	160	Yes	Blake High Line Ditch	1	F)		144	0
D-997	John Blake	Sweathouse Creek	4-1-04	160	Yes	Blake High Line Ditch	1	F)			
D-1007	John Dykeman	Sweathouse Creek	4-1-04	120	80	Blake High Line Ditch	1	F)			
A-116	J. H. White	Big Creek	7-1-10	60	No						
A-896	J. H. White	Saw Mill Creek (Fulkerson)	6-1-03	80	No						

NOTE: R—Denotes Regular Irrigation. F—Flood Irrigation. P—Water diverted by means of pumping. G—Water diverted by gravity. S—Stored Water.

Condition of System Good Topography Bench River Basin Columbia River, Sweathouse Creek

Adequate Supply: Yes X No Explain

Remarks Mr. White is building the White Ditch in hopes of using A-116 or buying shares in Big Creek Reservoir Association in the future.

Also in: Plat No. Twp. Rge.	Plat No. Twp. Rge.	Plat No. Twp. Rge.
Plat No. Twp. Rge.	Plat No. Twp. Rge.	Plat No. Twp. Rge.

Information From:
Harold White

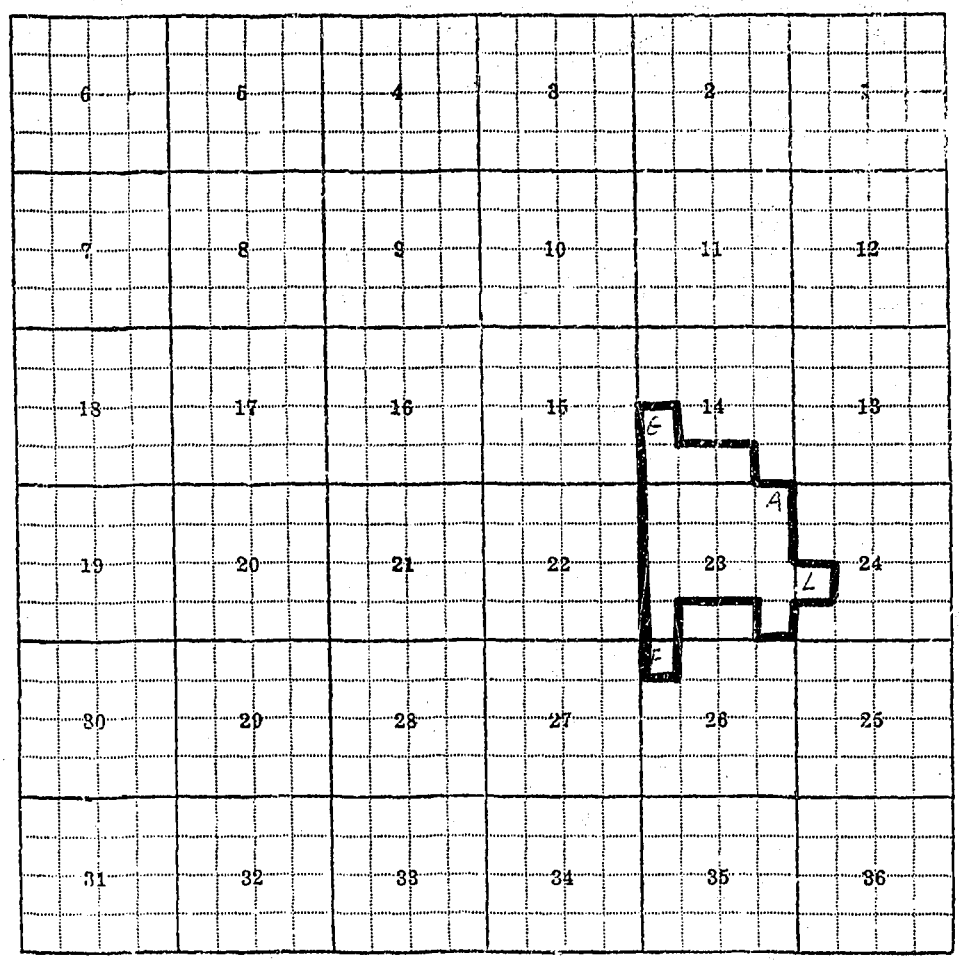

14-G, 23-A, 26-F, 24-L

F-1-A

County Ravalli

STATE OF MONTANA
STATE ENGINEERS OFFICE
Water Resources Survey

T. 8N R. 21W Plat No. 8

Farm Checked: Date 9-11-57

Photo No. 1P-203

By Vaughn Chadbourne

Legal Land Owner L. S. & Dorothy Williamson Address Victor, Montana

Operator Same Address

Water is deliverd by:— 1. Private System; x 2. Ditch Company; 3. State Project; 4. Federal Project; 5. Irrigation District

If under Ditch Company, Irrigation District, or Government Project, state the number of shares or inches, acre feet, as the case may be in said system

App. No. Decree No.	NAME OF APPROPRIATOR TO WHOM DECREED	NAME OF STREAM	Date App. Date Priority	Miner's Inches	In Use	NAME OF DITCH (Water Delivered By)	No.	R/F	P/G/S	Present Irr. Acres	Irrigable Acres
D1023	Louisa Powell	Sweathouse Creek	7-1-88	85	Yes	Powell Ditch (1888 water)	1	F		120	0
		Gash Creek	4-1-70	30	Yes	Gash Creek Ditch (1870 water)	1	R		43	0
D-1020	R. W. Jamieson	Sweathouse Creek	4-1-07	173	15	Jamieson Ditch	1	F)		20	0
Use		Seepage, waste, drain			*	Waste Ditch	1	F)			
~~K~~-991A D	W. E. Bearcliff	Smith Creek	6-1-71	75	Yes	Jamieson Ditch	1	F)			

NOTE: R—Denotes Regular Irrigation. F—Flood Irrigation. P—Water diverted by means of pumping. G—Water diverted by gravity. S—Stored Water.

Condition of System Good Topography 2nd Bench River Basin Columbia River, Smith Creek, Sweathouse Creek, seepage, waste, drain, Gash Creek

Adequate Supply: Yes ..... No x Explain All late rights except one.

Remarks *Used on the NW corner, north of Co. road, NE¼SE¼ of Section 26. Uses Smith Creek water.

Also in: Plat No. ..... Twp. ..... Rge.	Plat No. ..... Twp. ..... Rge.	Plat No. ..... Twp. ..... Rge. .....
Plat No ..... Twp. ..... Rge.	Plat No. ..... Twp. ..... Rge.	Plat No. ..... Twp. ..... Rge. .....

Information From:

L.S. Williamson & Ralph Powell

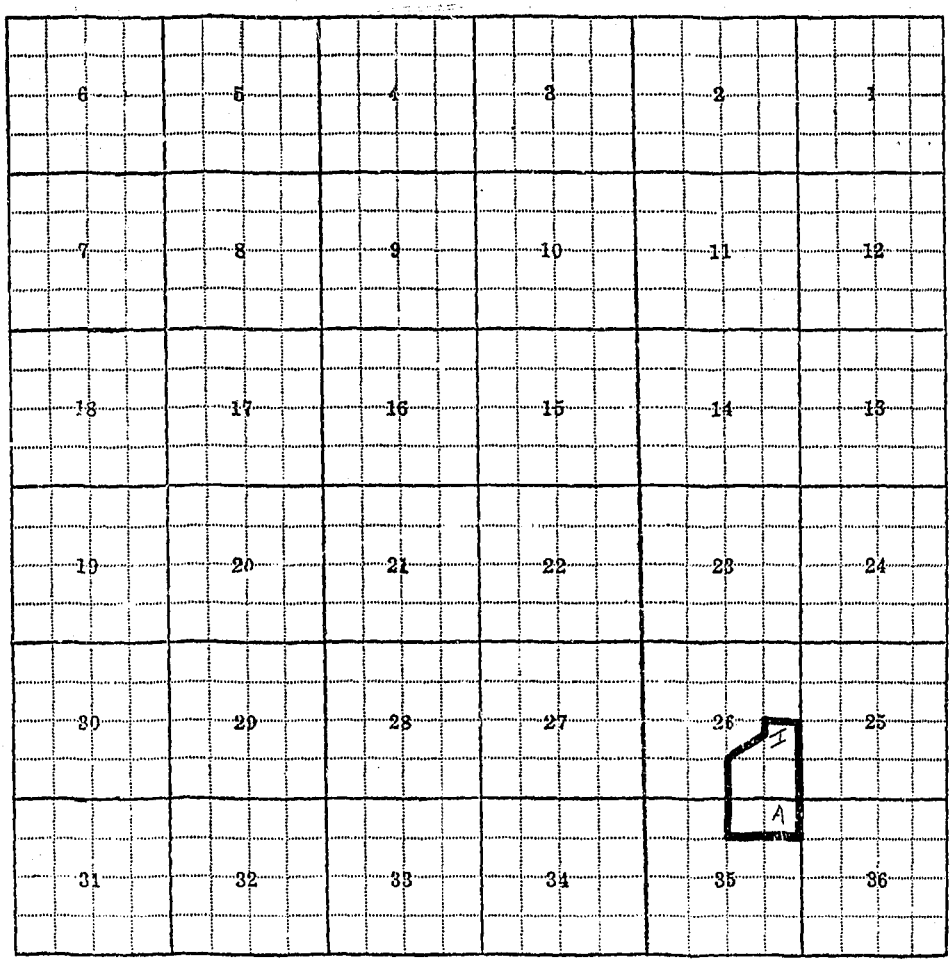
6
5
4
3
2
1
7
8
9
10
11
12
18
17
16
15
14
13
19
20
21
22
23
24
30
29
28
27
26
25
I
A
31
32
33
34
35
36

26-I., 35-A

F-1-A

County Ravalli

Farm Checked: Date 8-5-57

By Vaughn Chadbourne

STATE OF MONTANA
STATE ENGINEERS OFFICE
Water Resources Survey

T 8N R 21W Plat No. 8

Photo No. 1P-202

Legal Land Owner Georgia & George Winter Address

Operator Georgia & Orton Sizer Address Victor, Montana

Water is deliverd by:— 1. Private System; X 2. Ditch Company; 3. State Project; 4. Federal Project; 5. Irrigation District

If under Ditch Company, Irrigation District, or Government Project, state the number of shares or inches, acre feet, as the case may be in said system

App. No. Decree No.	NAME OF APPROPRIATOR TO WHOM DECREED	NAME OF STREAM	Date App. Date Priority	Miner's Inches	In Use	NAME OF DITCH (Water Delivered By)	No.	R/F	P/G/S	Present Irr. Acres	Irrigable Acres
D-35	Lawrence Carey	Bear Creek	4-1-76	26	Part	#2 Ditch	1	R		4	0

NOTE: R—Denotes Regular Irrigation. F—Flood Irrigation. P—Water diverted by means of pumping. G—Water diverted by gravity. S—Stored Water.

Condition of System Topography 3rd Bench River Basin Columbia River, Bear Creek

Adequate Supply: Yes X No Explain

Remarks

Also in: Plat No. Twp. Rge. | Plat No. Twp. Rge. | Plat No. Twp. Rge.
Plat No. Twp. Rge. | Plat No. Twp. Rge. | Plat No. Twp. Rge.

Information From:
Ralph McVey

6	5	4	3	2	1
7	8	9	10	11	12
18	17	16	15	14	13
19	20	21	22	23	24
30	29	28	27	26	25
31	32	33	34	35	36

36-G

F-1-A

County Ravalli

Farm Checked: Date 9-21-57

By Carpenter

STATE OF MONTANA
STATE ENGINEERS OFFICE
Water Resources Survey

T 8N R 21W Plat No. 8

Photo No. 1P-203

Legal Land Owner Leonard & Ola Yates Address Victor, Montana

Operator Address

Water is deliverd by:— 1. Private System; X 2. Ditch Company; 3. State Project; 4. Federal Project; 5. Irrigation District

If under Ditch Company, Irrigation District, or Government Project, state the number of shares or inches, acre feet, as the case may be in said system

App. No. Decree No.	NAME OF APPROPRIATOR TO WHOM DECREED	NAME OF STREAM	Date App. Date Priority	Miner's Inches	In Use	NAME OF DITCH (Water Delivered By)	No.	R/F	P/G/S	Present Irr. Acres	Irrigable Acres
*No											
filing											
Use		Waste				Yates Waste Ditch	1	F)		60	0
D-92	Geo. A. Blair	Big Creek	11-1-98	140	60	McCune Ditch	1	R)			
D-131	Big Creek Res. Assn.	Big Creek Lake	8-21-05	2420	100			)			
				A.F.	shs.	McCune Ditch	1	R)			

NOTE: R—Denotes Regular Irrigation. F—Flood Irrigation. P—Water diverted by means of pumping. G—Water diverted by gravity. S—Stored Water.

Condition of System Good Topography Bench River Basin Columbia River, Big Creek, Waste

Adequate Supply: Yes X No Explain

Remarks Leonard Yates is signed up for 50 shares + 50 shares under the Big Creek Reservoir Association.
*Waste from Hilton's place, used since 1929.

Also in: Plat No. Twp. Rge.	Plat No. Twp. Rge.	Plat No. Twp. Rge.
Plat No. Twp. Rge.	Plat No. Twp. Rge.	Plat No. Twp. Rge.

Information From:
Leonard Yates

6	5	4	3	2	1
7	8	9	10	11	12
18	17	16	15	14	13
19	20	21	22	23	24
30	29	28	27	26	25
31	32	33	34	35	36

A

25-A

F-1-A

County Ravalli

STATE OF MONTANA
STATE ENGINEERS OFFICE
Water Resources Survey

T. 8N R. 21W Plat No. 8

Farm Checked: Date 9-17-57

Photo No. 1P-203

By Carpenter & Chadbourne

Legal Land Owner Elzena Walker Address

Operator Ralph McVey Address Victor, Montana

Water is deliverd by:— 1. Private System; X 2. Ditch Company; 3. State Project; 4. Federal Project; 5. Irrigation District

If under Ditch Company, Irrigation District, or Government Project, state the number of shares or inches, acre feet, as the case may be in said system

App. No. Decree No.	NAME OF APPROPRIATOR TO WHOM DECREED	NAME OF STREAM	Date App. Date Priority	Miner's Inches	In Use	NAME OF DITCH (Water Delivered By)	No.	R/F	P/G/S	Present Irr. Acres	Irrigable Acres
D-1038	Nicholas Wakeham	Sweathouse Creek	4-1-84	20	Yes	Blake-Town Ditch	1	F		17	0

NOTE: R—Denotes Regular Irrigation. F—Flood Irrigation. P—Water diverted by means of pumping. G—Water diverted by gravity. S—Stored Water.

Condition of System Good Topography Bench River Basin Columbia River, Sweathouse Creek

Adequate Supply: Yes X No Explain

Remarks

Also in: Plat No. Twp. Rge.	Plat No. Twp. Rge.	Plat No. Twp. Rge.
Plat No. Twp. Rge.	Plat No. Twp. Rge.	Plat No. Twp. Rge.

Information From:
Ralph McVey

6	5	4	3	2	1
7	8	9	10	11	12
18	17	16	15	14	13
19	20	21	22	23	24
30	29	28	27	26	25
31	32	33	34	35	36

25-R

F-1-A

County Ravalli

Farm Checked: Date 10-4-57

By Carpenter & Chadbourne

STATE OF MONTANA
STATE ENGINEERS OFFICE
Water Resources Survey

T 8N R 21W Plat No. 8

Photo No. 6P-46; 6P-47

Legal Land Owner Bert Warfield Address Victor, Montana

Operator *John Buker Address

Water is deliverd by:— 1. Private System; X 2. Ditch Company; 3. State Project; 4. Federal Project; 5. Irrigation District

If under Ditch Company, Irrigation District, or Government Project, state the number of shares or inches, acre feet, as the case may be in said system

App. No. Decree No.	NAME OF APPROPRIATOR TO WHOM DECREED	NAME OF STREAM	Date App. Date Priority	Miner's Inches	In Use	NAME OF DITCH (Water Delivered By)	No.	R/F	P/G/S	Present Irr. Acres	Irrigable Acres
D-109	J. L. Humble	Big Creek	4-1-71	145	3-5/8						
			11-1-86	20	1/2	Humble Ditch	1	R		5	0
D-131	Big Creek Res. Assn	Big Creek Lake	8-21-05	2420	102.31						
				A.F.	shs.	Buker Ditch		F	P	20	0

NOTE: R—Denotes Regular Irrigation. F—Flood Irrigation. P—Water diverted by means of pumping. G—Water diverted by gravity. S—Stored Water.

Condition of System Good Topography Bench River Basin Columbia River, Big Cr. Lake Res., Big Creek

Adequate Supply: Yes X No Explain

Remarks *John Buker is leasing the 20 acre piece in Sec. 13 and using his water on it.
D-109 goes on the 5 acre piece in Section 24.
John Buker is signed up for 102.31 shares under the Big Creek Lakes Reservoir Association.

Also in: Plat No. Twp. Rge.	Plat No. Twp. Rge.	Plat No. Twp. Rge.
Plat No. Twp. Rge.	Plat No. Twp. Rge.	Plat No. Twp. Rge.

Information From:
Harley Esche & John Buker

6	5	4	3	2	1
7	8	9	10	11	12
18	17	16	15	14	13
19	20	21	22	23	24
30	29	28	27	26	25
31	32	33	34	35	36

13-D, 24-F

F-1-A

County Ravalli

STATE OF MONTANA
STATE ENGINEERS OFFICE
Water Resources Survey

T. 8N R. 21W Plat No. 8

Farm Checked: Date 9-4-57

Photo No. 1P-202

By Chadbourne

Legal Land Owner Lawrence & Lois Watters Address

Operator Oscar Anderson Address Victor, Montana

Water is deliverd by:— 1. Private System; X 2. Ditch Company; 3. State Project; 4. Federal Project; 5. Irrigation District

If under Ditch Company, Irrigation District, or Government Project, state the number of shares or inches, acre feet, as the case may be in said system

App. No. Decree No.	NAME OF APPROPRIATOR TO WHOM DECREED	NAME OF STREAM	Date App. Date Priority	Miner's Inches	In Use	NAME OF DITCH (Water Delivered By)	No.	R/F	P/G/S	Present Irr. Acres	Irrigable Acres
A-1053	J. F. Camee	Spring Gulch	10-5-00	40	Yes	Camee Ditch	1	F)		45	0
D-71	J. W. Rickman	Bear Creek	4-1-76	45	Yes	#2 Ditch	1	R)			
D-79	Isaac Scott	Bear Creek	5-1-04	160	20	#2 Ditch	1	F)			

NOTE: R—Denotes Regular Irrigation. F—Flood Irrigation. P—Water diverted by means of pumping. G—Water diverted by gravity. S—Stored Water.

Condition of System Good Topography 3rd Bench River Basin Columbia River, Bear Creek, Spring Gulch

Adequate Supply: Yes..... No. x Explain People at head of creek take water

Remarks

Also in: Plat No. Twp. Rge.	Plat No. Twp. Rge.	Plat No. Twp. Rge.
Plat No. Twp. Rge.	Plat No. Twp. Rge.	Plat No. Twp. Rge.

Information From:
Mrs. Oscar Anderson & Ralph McVey

6	5	4	3	2	1
7	8	9	10	11	12
18	17	16	15	14	13
19	20	21	22	23	24
30	29	28	27	26	25
31	32	33	34	35	36

36-E

F-1-A

County Ravalli

STATE OF MONTANA
STATE ENGINEERS OFFICE
Water Resources Survey

T. 8N R. 21W Plat No. 8

Farm Checked: Date 9-6-57

Photo No. 1P-202

By Vaughn Chadbourne

Legal Land Owner Glenn & Leslie Smith Address

Operator Oliver Remmered Address Victor, Montana

Water is deliverd by:— 1. Private System; x 2. Ditch Company; 3. State Project; 4. Federal Project; 5. Irrigation District

If under Ditch Company, Irrigation District, or Government Project, state the number of shares or inches, acre feet, as the case may be in said system

App. No. Decree No.	NAME OF APPROPRIATOR TO WHOM DECREED	NAME OF STREAM	Date App. Date Priority	Miner's Inches	In Use	NAME OF DITCH (Water Delivered By)	No.	R/F	P/G/S	Present Irr. Acres	Irrigable Acres
D-69	Roy L. Perry	Bear Creek	4-1-76	33	Yes	#2 Ditch	1	R		36	0
D-88	V. R. Woodmancy	Bear Creek	9-1-77	80	Yes	Woodmancy or #3 Ditch	1	R		19	0
A-1445	Van R. Woodmancy	Unnamed Spring (Woodmancy Slough)	9-1-87	100	Yes	Woodmancy Ditch	1	F)		34	0
A-1469	O. L. Smith	Woodmancy Slough	5-13-54	40	Yes	Woodmancy Ditch	1	F)			
A-1470	O. L. Smith	Woodmancy Slough	5-13-54	40	Yes	Woodmancy Ditch	1	F)			
A-1471	O. L. Smith	Woodmancy Slough	5-13-54	40	Yes	Woodmancy Ditch	1	F)			

NOTE: R—Denotes Regular Irrigation. F—Flood Irrigation. P—Water diverted by means of pumping. G—Water diverted by gravity. S—Stored Water.

Condition of System Fair Topography 3rd Bench River Basin Columbia River, Bear Creek, Woodmancy Slough

Adequate Supply: Yes ..... No x Explain

Remarks

Also in: Plat No. Twp. Rge.	Plat No. Twp. Rge.	Plat No. Twp. Rge.
Plat No. Twp. Rge.	Plat No. Twp. Rge.	Plat No. Twp. Rge.

Information From:

Wendell Simonsen

6	5	4	3	2	1
7	8	9	10	11	12
18	17	16	15	14	13
19	20	21	22	23	24
30	29	28	27	26	25
31	32	33	34	35	36 H

36-H

F-1-A 3M-9-55

County Ravalli

Farm Checked: Date 9-17-57

By Chadbourne and Carpenter

STATE OF MONTANA

STATE ENGINEERS OFFICE

Water Resources Survey

T. 8N R. 21W Plat No. 8

Photo No. 1P-203

Legal Land Owner Chas. & Maxine Stewart Address

Operator F. Hill Address Victor, Montana

Water is deliverd by:— 1. Private System; x 2. Ditch Company; 3. State Project; 4. Federal Project; 5. Irrigation District

If under Ditch Company, Irrigation District, or Government Project, state the number of shares or inches, acre feet, as the case may be in said system

App. No. Decree No.	NAME OF APPROPRIATOR TO WHOM DECREED	NAME OF STREAM	Date App. Date Priority	Minor's Inches	In Use	NAME OF DITCH (Water Delivered By)	No.	R/F	P/G/S	Present Irr. Acres	Irrigable Acres
D-1034	H. O. Shields	Sweathouse Creek	4-1-84	12	Yes	Blake-Town Ditch	1	F		12	0

NOTE: R—Denotes Regular Irrigation. F—Flood Irrigation. P—Water diverted by means of pumping. G—Water diverted by gravity. S—Stored Water.

Condition of System Good Topography 2nd Bench River Basin Columbia River, Sweathouse Creek

Adequate Supply: Yes No x Explain Late Right

Remarks Also in Skalkaho Acres.

Also in: Plat No. 13 Twp. 5N Rge. 20W	Plat No. Twp. Rge.	Plat No. Twp. Rge.
Plat No. Twp. Rge.	Plat No. Twp. Rge.	Plat No. Twp. Rge.

Information From:

H. C. Groff

6	5	4	3	2	1
7	8	9	10	11	12
18	17	16	15	14	13
19	20	21	22	23	24
30	29	28	27	26	25
31	32	33	34	35	36

25-P

F-1-A 3M-9-55

County Ravalli

STATE OF MONTANA
STATE ENGINEERS OFFICE
Water Resources Survey

T. 8N R. 21W Plat No. 8

Farm Checked: Date 10-7-57

Photo No. 6P-48

By Vaughn Chadbourne

Legal Land Owner Amy G. Strohl Address

Operator John Strohl Address Victor, Montana

Water is deliverd by:— 1. Private System; X 2. Ditch Company; 3. State Project; 4. Federal Project; 5. Irrigation District

If under Ditch Company, Irrigation District, or Government Project, state the number of shares or inches, acre feet, as the case may be in said system

App. No. Decree No.	NAME OF APPROPRIATOR TO WHOM DECREED	NAME OF STREAM	Date App. Date Priority	Minor's Inches	In Use	NAME OF DITCH (Water Delivered By)	No.	R/F	P/G/S	Present Irr. Acres	Irrigable Acres
D-111	Mary Lindsay	Big Creek	5-30-90	55	Yes	Cole Ditch	1	F)		15	0
D-131	Big Cr. Lakes Res.							)			
	Assn.	Big Creek Lake	8-21-05	2420	15			)			
				A.F.	shs.	Cole Ditch	1	F)			

NOTE: R—Denotes Regular Irrigation. F—Flood Irrigation. P—Water diverted by means of pumping. G—Water diverted by gravity. S—Stored Water.

Condition of System Good Topography Mountainous River Basin Columbia River, Big Creek

Adequate Supply: Yes ..... No X Explain Late Right

Remarks Amy Strohl is signed up for 15 shares under the Big Creek Lakes Reservoir Association. Refused to give any information. Says that the farmers are capable of overseeing their ditches and water.

Also in: Plat No. ..... Twp. ..... Rge.	Plat No. ..... Twp. ..... Rge.	Plat No. ..... Twp. ..... Rge. .....
Plat No. ..... Twp. ..... Rge.	Plat No. ..... Twp. ..... Rge.	Plat No. ..... Twp. ..... Rge. .....

Information From:

Field Survey

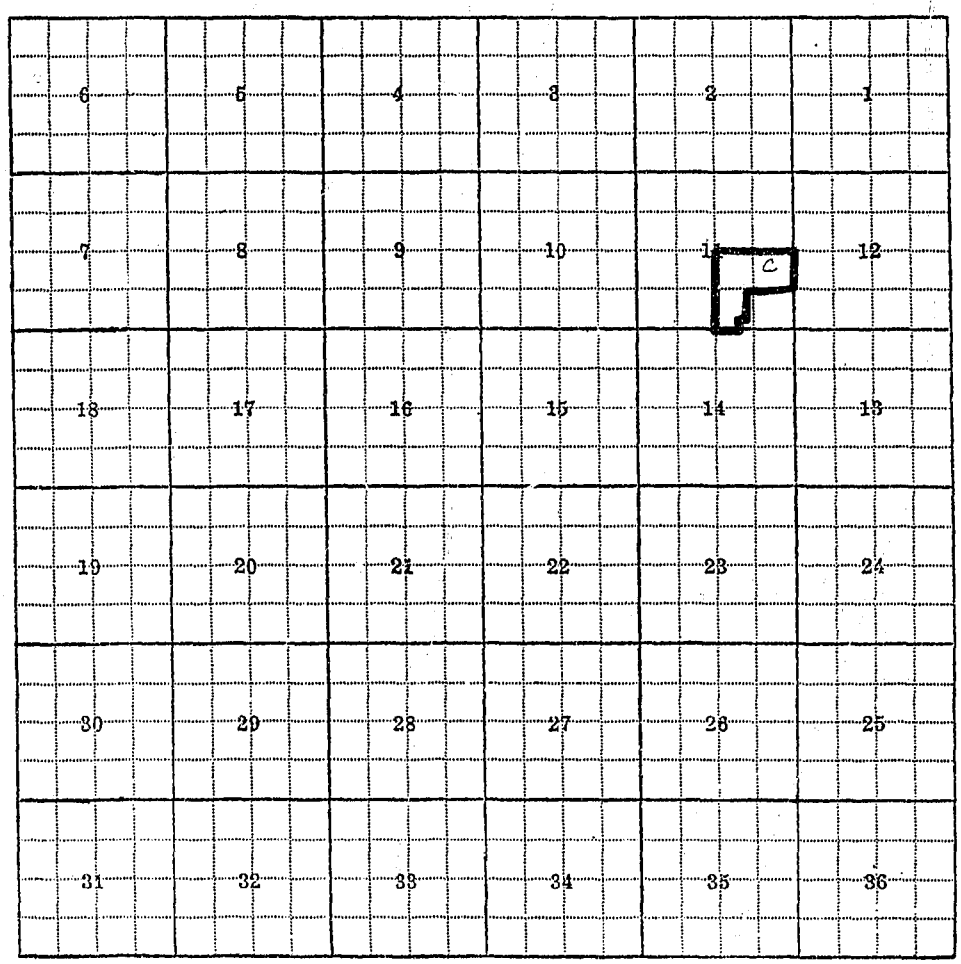
6
5
4
3
2
1
7
8
9
10
11
C
12
18
17
16
15
14
13
19
20
21
22
23
24
30
29
28
27
26
25
31
32
33
34
35
36

11-C

F-1-A 3M-9-55

County Ravalli

STATE OF MONTANA
STATE ENGINEERS OFFICE
Water Resources Survey

T. 8N R. 21W Plat No. 8

Farm Checked: Date 10-7-57

Photo No. 6P-48

By Vaughn Chadbourne

Legal Land Owner Elizabeth Strohl Address

Operator John Strohl Address Victor, Montana

Water is deliverd by:— 1. Private System; X 2. Ditch Company; 3. State Project; 4. Federal Project; 5. Irrigation District

If under Ditch Company, Irrigation District, or Government Project, state the number of shares or inches, acre feet, as the case may be in said system

App. No. Decree No.	NAME OF APPROPRIATOR TO WHOM DECREED	NAME OF STREAM	Date App. Date Priority	Miner's Inches	In Use	NAME OF DITCH (Water Delivered By)	No.	R/F	P/G/S	Present Irr. Acres	Irrigable Acres
D-96 *	William Cole	Big Creek	5-30-90	75	Yes	Cole Ditch &	1	F		17	0
D-96	William Cole	Big Creek	5-30-90	75	Yes	Big Ditch	1	F		49	0
Use		Waste from Fisher's									
		place-runs into small									
		piece of land which									
		lays above Cole Ditch									
		NW corner of the									
		SE¼NW¼, Sec. 12				Natural flow of water	1	F		2	0
A-1540	Kate M. Ewart	Waste	6-13-22	All	?						
A-1689	John Strohl	Waste	7-1-20	36	?						

NOTE: R—Denotes Regular Irrigation. F—Flood Irrigation. P—Water diverted by means of pumping. G—Water diverted by gravity. S—Stored Water.

Condition of System Good Topography Mountainous River Basin Columbia River, Big Creek, Waste

Adequate Supply: Yes..... No x Explain Late Right

Remarks John Strohl is signed up for 57.80 shares under the Big Creek Lakes Reservoir Association. Refused to give any information; says that the farmers are capable of overseeing their water and ditches.

* D-130 a ditch decree for the Cole Ditch is based upon the water of D-96 above.

Also in: Plat No. Twp. Rge.	Plat No. Twp. Rge.	Plat No. Twp. Rge.
Plat No. Twp. Rge.	Plat No. Twp. Rge.	Plat No. Twp. Rge.

Information From:
John Strohl & Field Survey

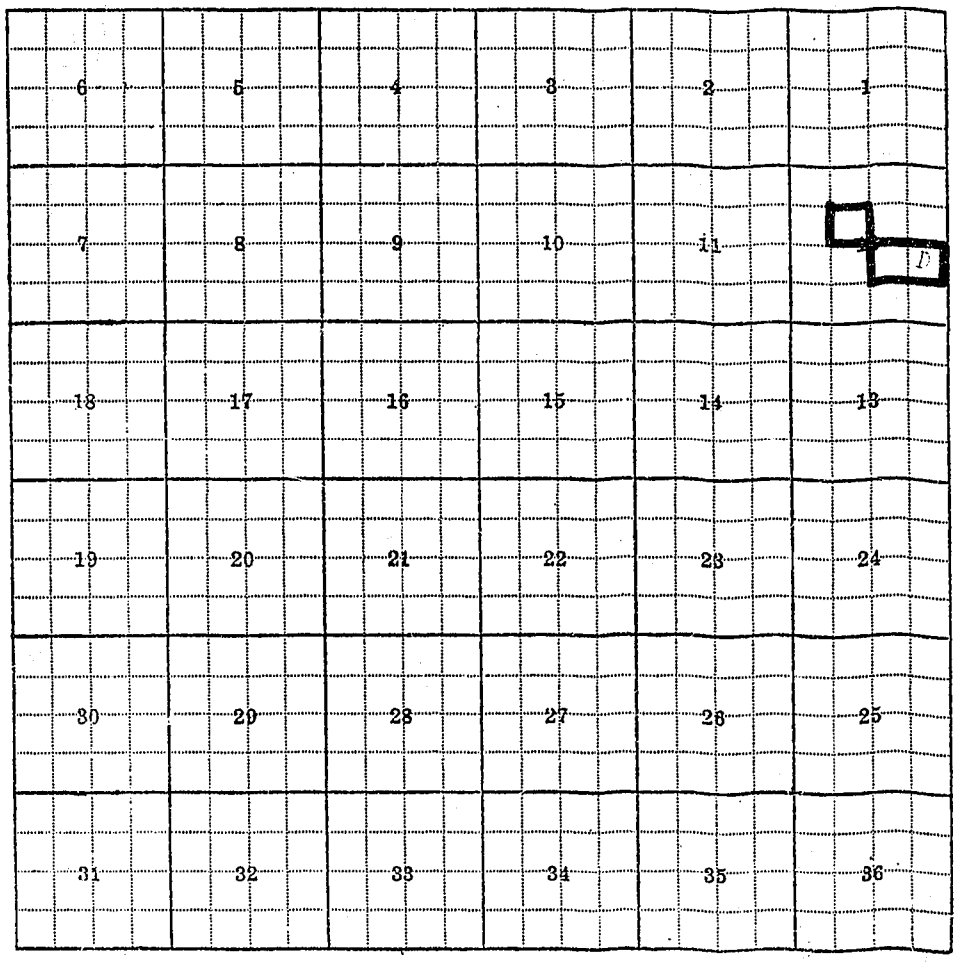
6
5
4
3
2
1
7
8
9
10
11
D
18
17
16
15
14
13
19
20
21
22
23
24
30
29
28
27
26
25
31
32
33
34
35
36

12-D

F-1-A

County Ravalli

Farm Checked: Date 8-26-57

By Vaughn Chadbourne

STATE OF MONTANA
STATE ENGINEERS OFFICE
Water Resources Survey

T 8N R 21W Plat No. 8

Photo No. 1P-202

Legal Land Owner Walter & Helen Thompson Address Victor, Montana

Operator Same Address

Water is deliverd by:— 1. Private System; X 2. Ditch Company; 3. State Project; 4. Federal Project; 5. Irrigation District

If under Ditch Company, Irrigation District, or Government Project, state the number of shares or inches, acre feet, as the case may be in said system

App. No. Decree No.	NAME OF APPROPRIATOR TO WHOM DECREED	NAME OF STREAM	Date App. Date Priority	Miner's Inches	In Use	NAME OF DITCH (Water Delivered By)	No.	R/F	P/G/S	Present Irr. Acres	Irrigable Acres
D-67	G. W. Olds	Bear Creek	4-1-80	25	Yes	#4 Ditch	1	F		50	0
D-73	Geo. W. Benjamin L.,										
	Arthur C., Wardie										
	C. Rowe	Bear Creek	4-1-80	30	Yes	[illegible]	1	F			

NOTE: R—Denotes Regular Irrigation. F—Flood Irrigation. P—Water diverted by means of pumping. G—Water diverted by gravity. S—Stored Water.

Condition of System Good Topography 4th Bench River Basin Columbia River, Bear Creek

Adequate Supply: Yes..... No. X Explain Late Right

Remarks

Also in: Plat No. Twp. Rge.	Plat No. Twp. Rge.	Plat No. Twp. Rge.
Plat No. Twp. Rge.	Plat No. Twp. Rge.	Plat No. Twp. Rge.

Information From:

Walter & Helen Thompson

6	5	4	3	2	1
7	8	9	10	11	12
18	17	16	15	14	13
19	20	21	22	23	24
30	29	28	27	26	25
31	32	33	34	35 E	36

35-E

F-1-A

County Ravalli

Farm Checked: Date 9-25-57

By Carpenier

STATE OF MONTANA
STATE ENGINEERS OFFICE
Water Resources Survey

T. 8N R. 21W Plat No. 8

Photo No. 1P-203

Legal Land Owner Victor Cemetery Association Address

Operator Address

Water is deliverd by:— 1. Private System; x 2. Ditch Company; 3. State Project; 4. Federal Project; 5. Irrigation District

If under Ditch Company, Irrigation District, or Government Project, state the number of shares or inches, acre feet, as the case may be in said system

App. No. Decree No.	NAME OF APPROPRIATOR TO WHOM DECREED	NAME OF STREAM	Date App. Date Priority	Miner's Inches	In Use	NAME OF DITCH (Water Delivered By)	No.	R/F	P/G/S	Present Irr. Acres	Irrigable Acres
D-131	Big Creek Res. Assn.	Big Creek Lake	8-21-05	2420	10						
				A.F.	shs.	McCune Ditch (Cemetery					
						Ditch)	1	R	Spr.	13	0

NOTE: R—Denotes Regular Irrigation. F—Flood Irrigation. P—Water diverted by means of pumping. G—Water diverted by gravity. S—Stored Water.

Condition of System Topography River Basin

Adequate Supply: Yes No Explain

Remarks Victor Cemetery Association is signed up for 10 shares under the Big Creek Reservoir Association.

Also in: Plat No. Twp. Rge.	Plat No. Twp. Rge.	Plat No. Twp. Rge.
Plat No. Twp. Rge.	Plat No. Twp. Rge.	Plat No. Twp. Rge.

Information From:

Hazel Hackett

6	5	4	3	2	1
7	8	9	10	11	12
18	17	16	15	14	13
19	20	21	22	23	24
30	29	28	27	26	25
31	32	33	34	35	36

25-b

8

T8N-R21W

F-1-A 3M-9-55

County Ravalli

STATE OF MONTANA

STATE ENGINEERS OFFICE

Water Resources Survey

T. 8N. R. 21W. Plat No. 8

Farm Checked: Date 8-23-57

Photo No. 1P-202

By Vaughn Chadbourne

Legal Land Owner Helen Belangie and Julia Phillips Address

Operator H. C. Groff Address Victor, Montana

Water is deliverd by:— 1. Private System; X 2. Ditch Company; 3. State Project; 4. Federal Project; 5. Irrigation District

If under Ditch Company, Irrigation District, or Government Project, state the number of shares or inches, acre feet, as the case may be in said system

App. No. Decree No.	NAME OF APPROPRIATOR TO WHOM DECREED	NAME OF STREAM	Date App. Date Priority	Miner's Inches	In Use	NAME OF DITCH (Water Delivered By)	No.	R/F	P/G/S	Present Irr. Acres	Irrigable Acres
D-1022	Lottie A. Martens	Gash Creek	4-1-82	70	Yes	Martens Ditch	1	F)		66	0
A-1616	Lottie A. Martens	Waste	8-11-02	40	Yes	Martens Ditch	1	F)			
A-1334	Samuel Roble &										
	John Smith	Shilon Cr. Lake	10-1-96	500	No						
A-1335	Samuel Roble &										
	John Smith	St. Mary's Lake	10-1-96	500	No						

NOTE: R—Denotes Regular Irrigation. F—Flood Irrigation. P—Water diverted by means of pumping. G—Water diverted by gravity. S—Stored Water.

Condition of System Good Topography 3rd Bench River Basin Columbia River, Waste & Gash Cr.

Adequate Supply Yes. No. x Explain Late Right

Remarks

Also in: Plat No. Twp. Rge. Plat No. Twp. Rge. Plat No. Twp. Rge.
Plat No. Twp. Rge. Plat No. Twp. Rge. Plat No. Twp. Rge.

Information From:

John Hahn

6	5	4	3	2	1
7	8	9	10	11	12
18	17	16	15	14	13
19	20	21	22	23	24
30	29	28	27	26	25
31	32	33	34 E	35	36

34-E

F-1-A 3M-9-55

County ...Ravalli...

Farm Checked: Date...8-28-57...

By ...Vaughn Chadbourne...

STATE OF MONTANA

STATE ENGINEERS OFFICE

Water Resources Survey

3

T...8N...R...21W... Plat No...8...

Photo No...1R-202...

Legal Land Owner ...Harold & Beth Benninghoven... Address ...

Operator ...Harold & Beth Benninghoven... Address ...Victor, Montana...

Water is deliverd by:— 1. Private System; X 2. Ditch Company; 3. State Project; 4. Federal Project; 5. Irrigation District

If under Ditch Company, Irrigation District, or Government Project, state the number of shares or inches, acre feet, as the case may be in said system ...

App. No. Decree No.	NAME OF APPROPRIATOR TO WHOM DECREED	NAME OF STREAM	Date App. Date Priority	Miner's Inches	In Use	NAME OF DITCH (Water Delivered By)	No.	R/F	P/G/S	Present Irr. Acres	Irrigable Acres
D-78	Isaac Scott	Bear Creek	5-15-83	140	Yes	#2	1	F		148	0

NOTE: R—Denotes Regular Irrigation. F—Flood Irrigation. P—Water diverted by means of pumping. G—Water diverted by gravity. S—Stored Water.

Condition of System ...Good... Topography ... River Basin ...Columbia River, Bear Creek...

Adequate Supply: Yes..... No...X... Explain ...Late right...

Remarks ...Mountainous...

Also in: Plat No..... Twp..... Rge.....	Plat No..... Twp..... Rge.....	Plat No..... Twp..... Rge.....
Plat No..... Twp..... Rge.....	Plat No..... Twp..... Rge.....	Plat No..... Twp..... Rge.....

Information From:

...L. G. Marek...

6	5	4	3	2	1
7	8	9	10	11	12
18	17	16	15	14	13
19	20	21	22	23	24
30	29	28	27	26	25
31	32	33	34	35	36

35-E

F-1-A 3M-9-55

County Ravalli

Farm Checked: Date 2-10-57

By Vaughn Chadbourne

STATE OF MONTANA

STATE ENGINEERS OFFICE

Water Resources Survey

3

T. 8N. R. 21W. Plat No. 8

Photo No. 1P-203

Legal Land Owner John Blake Address Victor, Montana

Operator John Blake Address

Water is deliverd by:— 1. Private System; X 2. Ditch Company; 3. State ct; 4. Federal Project; 5. Irrigation District

If under Ditch Company, Irrigation District, or Government Project, state the number of shares or inches, acre feet, as the case may be in said system

App. No. Decree No.	NAME OF APPROPRIATOR TO WHOM DECREED	NAME OF STREAM	Date App. Date Priority	Miner's Inches	In Use	NAME OF DITCH (Water Delivered By)	No.	R/F	P/G/S	Present Irr. Acres	Irrigable Acres
C-299	Mary Blake	Sweathouse Creek	4-1-24	160	33	Blake High Line	1	F		19	0

NOTE: R—Denotes Regular Irrigation. F—Flood Irrigation. P—Water diverted by means of pumping. G—Water diverted by gravity. S—Stored Water.

Condition of System Fair Topography 3rd Bench River Basin Columbia, Sweathouse Creek

Adequate Supply: Yes..... No. X Explain Late Right

Remarks

Also in: Plat No. Twp. Rge.	Plat No. Twp. Rge.	Plat No. Twp. Rge.
Plat No. Twp. Rge.	Plat No. Twp. Rge.	Plat No. Twp. Rge.

Information From:

John Blake

6	5	4	3	2	1
7	8	9	10	11	12
18	17	16	15	14	13
19	20	21	22	23	24
30	29	28	27	26	25
31	32	33	34	35	36

26-B

F-1-A

County Ravalli

STATE OF MONTANA
STATE ENGINEERS OFFICE
Water Resources Survey

T. 8N R. 21W Plat No. 8

Farm Checked: Date 9-17-57

Photo No. 1P-203

By H. Carpenter & V. Chadbourne

Legal Land Owner James & Lulu Brookins Address Victor, Montana

Operator Same Address

Water is deliverd by:— 1. Private System; x 2. Ditch Company; 3. State Project; 4. Federal Project; 5. Irrigation District

If under Ditch Company, Irrigation District, or Government Project, state the number of shares or inches, acre feet, as the case may be in said system

App. No. Decree No.	NAME OF APPROPRIATOR TO WHOM DECREED	NAME OF STREAM	Date App. Date Priority	Miner's Inches	In Use	NAME OF DITCH (Water Delivered By)	No.	R/F	P/G/S	Present Irr. Acres	Irrigable Acres
D-208	Mary Blake	Sweathouse Creek	8-1-07	75	1/8	Blake-Town Ditch	1	R		6	0
			4-1-70	50	1/4						
			4-1-70	20	1/8	Gash Creek Ditch	1	R		6	0

NOTE: R—Denotes Regular Irrigation. F—Flood Irrigation. P—Water diverted by means of pumping. G—Water diverted by gravity. S—Stored Water.

Condition of System Good Topography 2nd Bench River Basin Columbia River, Sweathouse Creek, Gash Creek

Adequate Supply: Yes x No Explain

Remarks

Also in: Plat No. Twp. Rge.	Plat No. Twp. Rge.	Plat No. Twp. Rge.
Plat No. Twp. Rge.	Plat No. Twp. Rge.	Plat No. Twp. Rge.

Information From:

Ralph Powell

6	5	4	3	2	1
7	8	9	10	11	12
18	17	16	15	14	13
19	20	21	22	23	24
30	29	28	27	26	25
31	32	33	34	35	36

25-N

F-1-A 3M-9-55

County Ravalli

STATE OF MONTANA
STATE ENGINEERS OFFICE
Water Resources Survey

T. 8N. R. 21W. Plat No. 8

Farm Checked: Date 9-25-57

Photo No. 6P-46

By Carpenter

Legal Land Owner Ray, Norman (I) Brown and John L. McCune Address Victor, Montana

Operator Ray Brown Address

Water is deliverd by:— 1. Private System; X 2. Ditch Company; 3. State Project; 4. Federal Project; 5. Irrigation District

If under Ditch Company, Irrigation District, or Government Project, state the number of shares or inches, acre feet, as the case may be in said system

App. No. Decree No.	NAME OF APPROPRIATOR TO WHOM DECREED	NAME OF STREAM	Date App. Date Priority	Minor's Inches	In Use	NAME OF DITCH (Water Delivered By)	No.	R/F	P/G/S	Present Irr. Acres	Irrigable Acres
D-114	Guy McCune	Big Creek	4-1-86	150	Part	McCune Ditch	1	R)		35	0
D-131	Big Creek Res. Assn.	Big Creek Lake	8-21-05	2420	53.01			)			
				a.f.	shs.	McCune Ditch	1	R)			

NOTE: R—Denotes Regular Irrigation. F—Flood Irrigation. P—Water diverted by means of pumping. G—Water diverted by gravity. S—Stored Water.

Condition of System Good Topography Bench River Basin Columbia River, Big Creek

Adequate Supply: Yes X No Explain Lake Reservoir, Big Creek

Remarks Norman (I) Brown is signed up for 53.01 shares under the Big Creek Lakes Reservoir Association.

Also in: Plat No. Twp. Rge.	Plat No. Twp. Rge.	Plat No. Twp. Rge.
Plat No. Twp. Rge.	Plat No. Twp. Rge.	Plat No. Twp. Rge.

Information From:

Mrs. Ray Brown

6	5	4	3	2	1
7	8	9	10	11	12
18	17	16	15	14	13
19	20	21	22	23	24 I
30	29	28	27	26	25
31	32	33	34	35	36

24-I

F-1-A 3M-9-55

County Ravalli

Farm Checked: Date 9-20-57

By Carpenter & Chadbourne

STATE OF MONTANA
STATE ENGINEERS OFFICE
Water Resources Survey

T. 8N R. 21W Plat No. 8

Photo No. 1P-203

Legal Land Owner Geo. & Myrtle Bruce Address Victor, Montana

Operator Address

Water is deliverd by:— 1. Private System; x 2. Ditch Company; 3. State Project; 4. Federal Project; 5. Irrigation District

If under Ditch Company, Irrigation District, or Government Project, state the number of shares or inches, acre feet, as the case may be in said system

App. No. Decree No.	NAME OF APPROPRIATOR TO WHOM DECREED	NAME OF STREAM	Date App. Date Priority	Miner's Inches	In Use	NAME OF DITCH (Water Delivered By)	No.	R/F	P/G/S	Present Irr. Acres	Irrigable Acres
No.											
Filing		Waste used since 1951				Bruce Ditch	1	F		2	0
No											
Filing		Waste used since 1905									
		from Jacque's Place				Bruce Waste Ditch	1	F		4	0
D-998	Mary Blake	Sweathouse Creek	4-1-81	80	Yes	Blake (Bruce) Ditch	1	F		53	0

NOTE: R—Denotes Regular Irrigation. F—Flood Irrigation. P—Water diverted by means of pumping. G—Water diverted by gravity. S—Stored Water.

Condition of System Good Topography 2nd Bench River Basin Columbia River, Waste, Sweathouse Creek

Adequate Supply: Yes..... No....x.... Explain Insufficient supply in late summer.

Remarks

Also in: Plat No..... Twp..... Rge.....	Plat No..... Twp..... Rge.....	Plat No..... Twp..... Rge.....
Plat No..... Twp..... Rge.....	Plat No..... Twp..... Rge.....	Plat No..... Twp..... Rge.....

Information From:

Geo. Bruce

6	5	4	3	2	1
7	8	9	10	11	12
18	17	16	15	14	13
19	20	21	22	23	24
30	29	28	27	26	25
31	32	33	34	35	36

25-C

F-1-A 3M-9-55

County Ravalli

Farm Checked: Date 10-4-57

By Vaughn Chadbourne

STATE OF MONTANA
STATE ENGINEERS OFFICE
Water Resources Survey

T. 8N R. 21W Plat No. 8

Photo No. 6P-47

Legal Land Owner John & Dorothy Buker Address Victor, Montana

Operator Same Address

Water is deliverd by:— 1. Private System; X 2. Ditch Company; 3. State Project; 4. Federal Project; 5. Irrigation District

If under Ditch Company, Irrigation District, or Government Project, state the number of shares or inches, acre feet, as the case may be in said system

App. No. Decree No.	NAME OF APPROPRIATOR TO WHOM DECREE	NAME OF STREAM	Date App. Date Priority	Minor's Inches	In Use	NAME OF DITCH (Water Delivered By)	No.	R/F	P/G/S	Present Irr. Acres	Irrigable Acres
D-93	J. M. Buker	Big Creek	7-1-87	70	Yes						
			7-1-94	20	Yes	Buker Ditch	1	R)		113	0
D-131	Big Cr. Lakes Res.										
	Association	Big Creek Lake	8-21-05	2420	102.31						
				A.F.	shs.	Buker Ditch	1	R)			
A-1496	John Buker	Waste & Seepage	8-13-28	All	Yes	Buker Ditch	1	F)			
A-1328	John Buker	John Buker Lake	8-30-97	250	never						
					perfected						

NOTE: R—Denotes Regular Irrigation. F—Flood Irrigation. P—Water diverted by means of pumping. G—Water diverted by gravity. S—Stored Water.

Condition of System Good Topography 2nd Bench River Basin Columbia River, Big Cr. Lakes Res., Big Creek, Waste

Adequate Supply: Yes x No Explain

Remarks John Buker is signed up for 102.31 shares under the Big Creek Lakes Reservoir Association.

*Point of diversion on east line of SE¼NW¼, Sec. 13, along said 40 acre tract ditch running in an easterly direction.

Also in:								
Plat No. 9	Twp. 8N	Rge. 20W	Plat No.	Twp.	Rge.	Plat No.	Twp.	Rge.
Plat No.	Twp.	Rge.	Plat No.	Twp.	Rge.	Plat No.	Twp.	Rge.

Information From:
John Buker

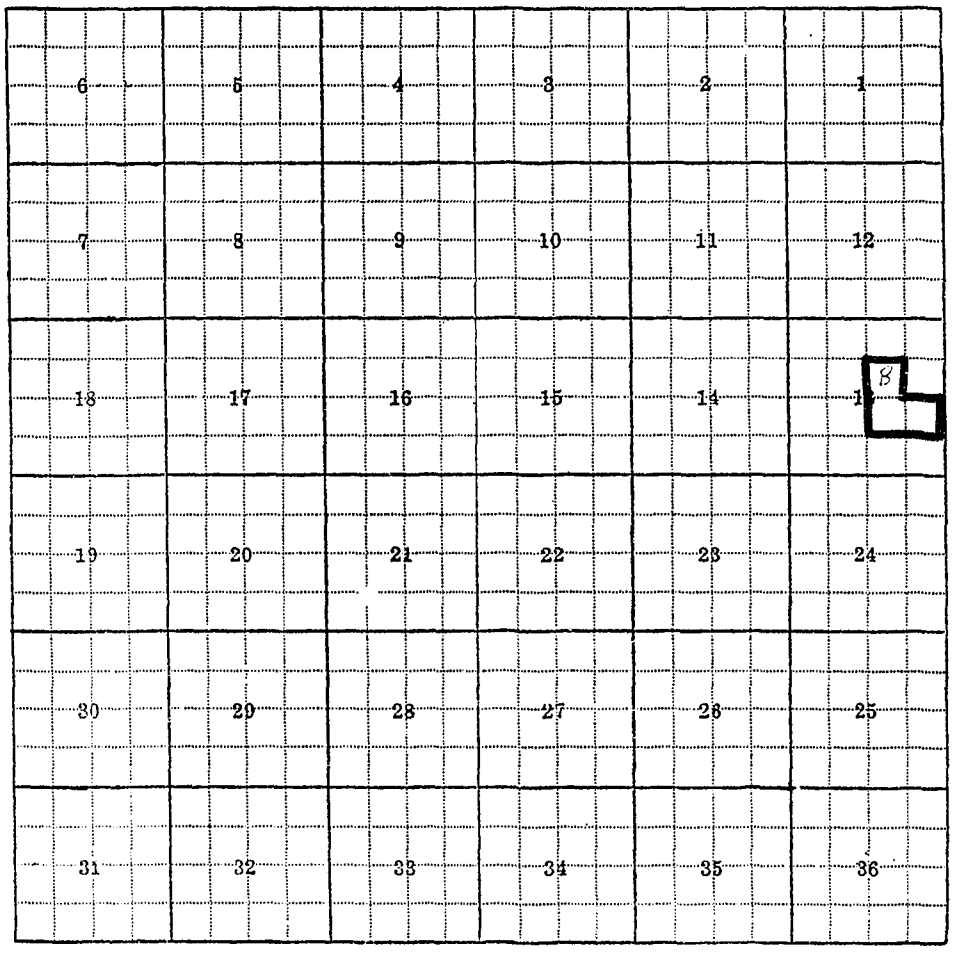
6
5
4
3
2
1
7
8
9
10
11
12
18
17
16
15
14
13
B
19
20
21
22
23
24
30
29
28
27
26
25
31
32
33
34
35
36

13-B

F-1-A 3M-9-55

County Ravalli

Farm Checked: Date 9-9-57

By Vaughn Chadbourne

STATE OF MONTANA
STATE ENGINEERS OFFICE
Water Resources Survey

T. 8N R. 21W Plat No. 8

Photo No. 1P-203

Legal Land Owner James, Frank, Clifford Chaney Address

Operator Same Address Victor, Montana

Water is deliverd by:— 1. Private System; x 2. Ditch Company; 3. State Project; 4. Federal Project; 5. Irrigation District

If under Ditch Company, Irrigation District, or Government Project, state the number of shares or inches, acre feet, as the case may be in said system

App. No. Decree No.	NAME OF APPROPRIATOR TO WHOM DECREED	NAME OF STREAM	Date App. Date Priority	Miner's Inches	In Use	NAME OF DITCH (Water Delivered By)	No.	R/F	P/G/S	Present Irr. Acres	Irrigable Acres
D-1010	Frank Engler	Sweathouse Creek	4-1-04	40	Yes	Blake High Line	1	F)		5	0
D-1007	John Dykeman	Sweathouse Creek	4-1-04	120	40	Blake High Line	1	F)			
D-991C	Frank Engler & H. A. Briggs	Smith Creek	5-1-91	20	½	Engler-Briggs Ditch	1	F)		6	0
D-991C	Frank Engler & H. A. Briggs	Smith Creek	5-1-97	60	½	Engler-Briggs Ditch	1	F)			

NOTE: R—Denotes Regular Irrigation. F—Flood Irrigation. P—Water diverted by means of pumping. G—Water diverted by gravity. S—Stored Water.

Condition of System Good Topography Mountainous River Basin Columbia River, Sweathouse Cr., Smith Creek

Adequate Supply: Yes ..... No x Explain Late Right

Remarks Uses Smith Creek waste.

Also in: Plat No. Twp. Rge.	Plat No. Twp. Rge.	Plat No. Twp. Rge.
Plat No. Twp. Rge.	Plat No. Twp. Rge.	Plat No. Twp. Rge.

Information From:
Field Survey

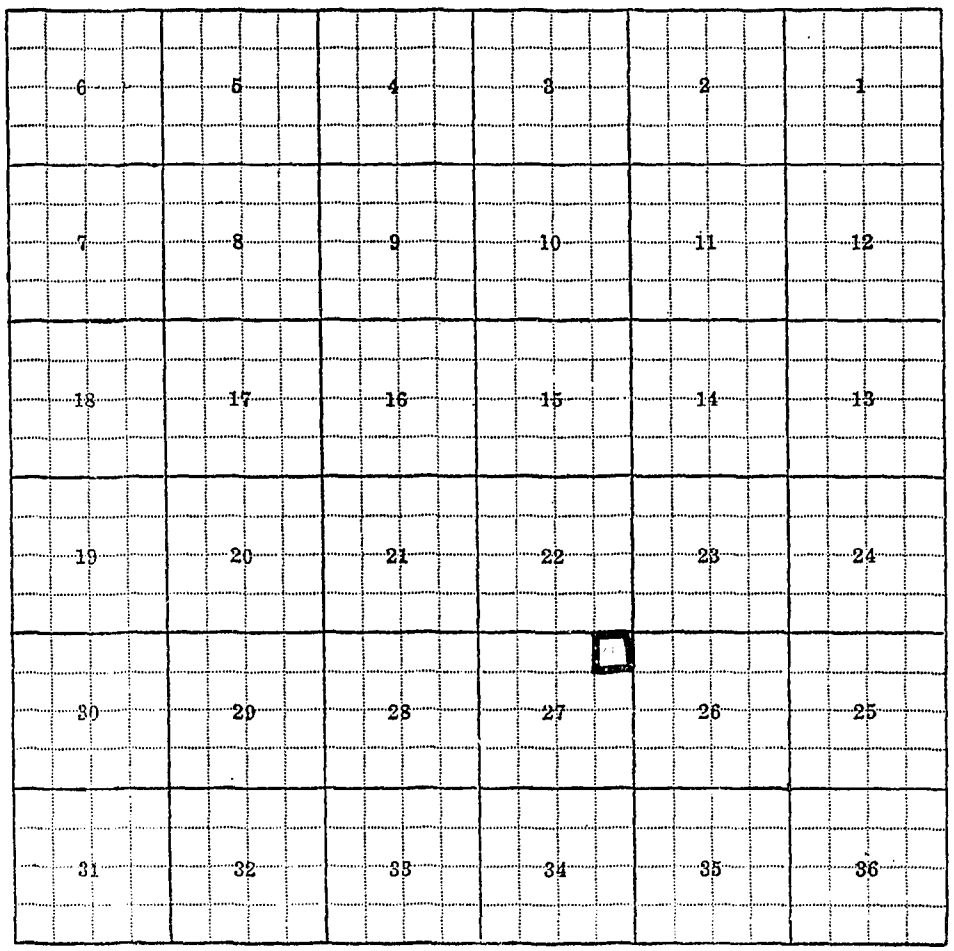
6
5
4
3
2
1
7
8
9
10
11
12
18
17
16
15
14
13
19
20
21
22
23
24
30
29
28
27
26
25
31
32
33
34
35
36

27-A

F-1-A 3M-9-55

County Ravalli

Farm Checked: Date 9-9-57

By Vaughn Chadbourne

STATE OF MONTANA

STATE ENGINEERS OFFICE

Water Resources Survey

3

T. 8N R. 21W. Plat No. 8

Photo No. 1P-203

Legal Land Owner James, Frank, Clifford, Adina Chaney Address Victor, Montana

Operator Same Address

Water is deliverd by:— 1. Private System; X 2. Ditch Company; 3. State Project; 4. Federal Project; 5. Irrigation District

If under Ditch Company, Irrigation District, or Government Project, state the number of shares or inches, acre feet, as the case may be in said system

App. No. Decree No.	NAME OF APPROPRIATOR TO WHOM DECREED	NAME OF STREAM	Date App. Date Priority	Miner's Inches	In Use	NAME OF DITCH (Water Delivered By)	No.	R/F	P/G/S	Present Irr. Acres	Irrigable Acres
D-1001	H. A. Briggs	Sweathouse Creek	4-1-04	133	Yes	Blake High Line	1	F		27	0
D-991E	L. H. Johnson	Smith Creek	5-1-91	70	½	Jameson & Johnson Ditch	1	F		57	0
D-991C	Frank Engler &										
	H. A. Briggs	Smith Creek	5-1-91	20	½	Engler-Briggs Ditch	1	F)		22	0
D-991C	Frank Engler &							)			
	H. A. Briggs	Smith Creek	5-1-97	60	½	Engler-Briggs Ditch	1	F)			
A-1354	E. E. Hacket &										
	E. A. & R. V.										
	Jameson	Unnamed Lake	8-3-01	All	No.						
A-1431	H. A. Briggs	Seepage	6-2-03	20	Stock						
A-1627	Geo. Miller	Spring & Waste	12-2-26	All	Stock						

NOTE: R—Denotes Regular Irrigation. F—Flood Irrigation. P—Water diverted by means of pumping. G—Water diverted by gravity. S—Stored Water.

Condition of System Good Topography Mountainous River Basin Columbia River, Sweathouse Cr.,

Adequate Supply: Yes No x Explain Late Right Smith Creek

Remarks Uses Smith Creek water.

Also in: Plat No. Twp. Rge.	Plat No. Twp. Rge.	Plat No. Twp. Rge.
Plat No. Twp. Rge.	Plat No. Twp. Rge.	Plat No. Twp. Rge.

Information From:

James Chaney

6	5	4	3	2	1
7	8	9	10	11	12
18	17	16	15	14	13
19	20	21	22	23	24
30	29	28	27	26	25
31	32	33	34	35	36

27-B

F-1-A 3M-9-55

County Ravalli

Farm Checked: Date 9-25-57

By Carpenter

STATE OF MONTANA
STATE ENGINEERS OFFICE
Water Resources Survey

T. 8N R. 21W Plat No. 8

Photo No. 6P-46

Legal Land Owner Edward S. Clark Address

Operator Address

Water is deliverd by:— 1. Private System; 2. Ditch Company; 3. State Project; 4. Federal Project; 5. Irrigation District

If under Ditch Company, Irrigation District, or Government Project, state the number of shares or inches, acre feet, as the case may be in said system

App. No. Decree No.	NAME OF APPROPRIATOR TO WHOM DECREED	NAME OF STREAM	Date App. Date Priority	Miner's Inches	In Use	NAME OF DITCH (Water Delivered By)	No.	R/F	P/G/S	Present Irr. Acres	Irrigable Acres
		(NO IRRIGATION)									
D-133	L. C. Pettitt	Big Creek	9-12-10	40	No						

NOTE: R—Denotes Regular Irrigation. F—Flood Irrigation. P—Water diverted by means of pumping. G—Water diverted by gravity. S—Stored Water.

Condition of System Topography River Basin

Adequate Supply: Yes No Explain

Remarks D-1007 used to be for this place now transferred to #27-A, leaving no water for this place. Big Creek High Line Ditch (now washed out) used to deliver D-1009 water for this place. Also had 50 shares under the Big Creek Reservoir Association at one time.

Also in: Plat No. Twp. Rge.	Plat No. Twp. Rge.	Plat No. Twp. Rge.
Plat No. Twp. Rge.	Plat No. Twp. Rge.	Plat No. Twp. Rge.

Information From:

Harold White

6	5	4	3	2	1
7	8	9	10	11	12
18	17	16	15	14	13
19	20	21	22	23	E 24
30	29	28	27	26	25
31	32	33	34	35	36

24-E

F-1-A 3M-9-55

County Ravalli

Farm Checked: Date 10-7-57

By Vaughn Chadbourne

STATE OF MONTANA
STATE ENGINEERS OFFICE
Water Resources Survey

T. 8N R. 21W Plat No. 8

Photo No. 6P-49

Legal Land Owner Joseph & Florence Cote Address

Operator Address

Water is deliverd by:— 1. Private System; 2. Ditch Company; 3. State Project; 4. Federal Project; 5. Irrigation District

If under Ditch Company, Irrigation District, or Government Project, state the number of shares or inches, acre feet, as the case may be in said system

App. No. Decree No.	NAME OF APPROPRIATOR TO WHOM DECREED	NAME OF STREAM	Date App. Date Priority	Miner's Inches	In Use	NAME OF DITCH (Water Delivered By)	No.	R/F	P/G/S	Present Irr. Acres	Irrigable Acres
		(NO IRRIGATION)									
A-916	Mary McCullough	Shallow Creek	6-3-01	200	No						

NOTE: R—Denotes Regular Irrigation. F—Flood Irrigation. P—Water diverted by means of pumping. G—Water diverted by gravity. S—Stored Water.

Condition of System Topography River Basin

Adequate Supply: Yes No Explain

Remarks Div. SW¼NW¼ Sec 1.

Also in: Plat No. 2 Twp. 8N Rge. 20W	Plat No. Twp. Rge.	Plat No. Twp. Rge.
Plat No. Twp. Rge.	Plat No. Twp. Rge.	Plat No. Twp. Rge.

Information From:
Ruth Cote

6	5	4	3	2	1
7	8	9	10	11	12
18	17	16	15	14	13
19	20	21	22	23	24
30	29	28	27	26	25
31	32	33	34	35	36

1-D

F-1-A 3M-9-55

County Ravalli

Farm Checked: Date 9-9-57

By Vaughn Chadbourne

STATE OF MONTANA
STATE ENGINEERS OFFICE
Water Resources Survey

T. 8N R. 21W Plat No. 8

Photo No. 1P-202

Legal Land Owner Walter W. Cowan Address Victor, Montana

Operator Same Address

Water is deliverd by:— 1. Private System; X 2. Ditch Company; 3. State Project; 4. Federal Project; 5. Irrigation District

If under Ditch Company, Irrigation District, or Government Project, state the number of shares or inches, acre feet, as the case may be in said system

App. No. Decree No.	NAME OF APPROPRIATOR TO WHOM DECREED	NAME OF STREAM	Date App. Date Priority	Miner's Inches	In Use	NAME OF DITCH (Water Delivered By)	No.	R/F	P/G/S	Present Irr. Acres	Irrigable Acres
Use		Seepage, Waste & Drain				McVey Drain Ditch	1	F		1	0

NOTE: R—Denotes Regular Irrigation. F—Flood Irrigation. P—Water diverted by means of pumping. G—Water diverted by gravity. S—Stored Water.

Condition of System Fair Topography 2nd Bench River Basin Columbia River, Waste and Drain

Adequate Supply: Yes..... No. X Explain

Remarks

Also in: Plat No. Twp. Rge.	Plat No. Twp. Rge.	Plat No. Twp. Rge.
Plat No. Twp. Rge.	Plat No. Twp. Rge.	Plat No. Twp. Rge.

Information From:

Ralph McVey

6	5	4	3	2	1
7	8	9	10	11	12
18	17	16	15	14	13
19	20	21	22	23	24
30	29	28	27	26	25
31	32	33	34	35	36

36-A

F-1-A 3M-9-55

County Ravalli

Farm Checked: Date 10-6-57

By Vaughn Chadbourne

STATE OF MONTANA
STATE ENGINEERS OFFICE
Water Resources Survey

T. 8N R. 21W Plat No. 8

Photo No. 6P-49

Legal Land Owner D. T. Davenport Address

Operator Address

Water is deliverd by:— 1. Private System; 2. Ditch Company; 3. State Project; 4. Federal Project; 5. Irrigation District

If under Ditch Company, Irrigation District, or Government Project, state the number of shares or inches, acre feet, as the case may be in said system

App. No. Decree No.	NAME OF APPROPRIATOR TO WHOM DECREED	NAME OF STREAM	Date App. Date Priority	Miner's Inches	In Use	NAME OF DITCH (Water Delivered By)	No.	R/F	P/G/S	Present Irr. Acres	Irrigable Acres
A-216	Mary McCullough	Shallow Creek	6-3-01	200	No						
		(NO IRRIGATION)									

NOTE: R—Denotes Regular Irrigation. F—Flood Irrigation. P—Water diverted by means of pumping. G—Water diverted by gravity. S—Stored Water.

Condition of System Topography River Basin

Adequate Supply: Yes No Explain

Remarks

Also in: Plat No. Twp. Rge. | Plat No. Twp. Rge. | Plat No. Twp. Rge.
Plat No. Twp. Rge. | Plat No. Twp. Rge. | Plat No. Twp. Rge.

Information From:

Field Survey

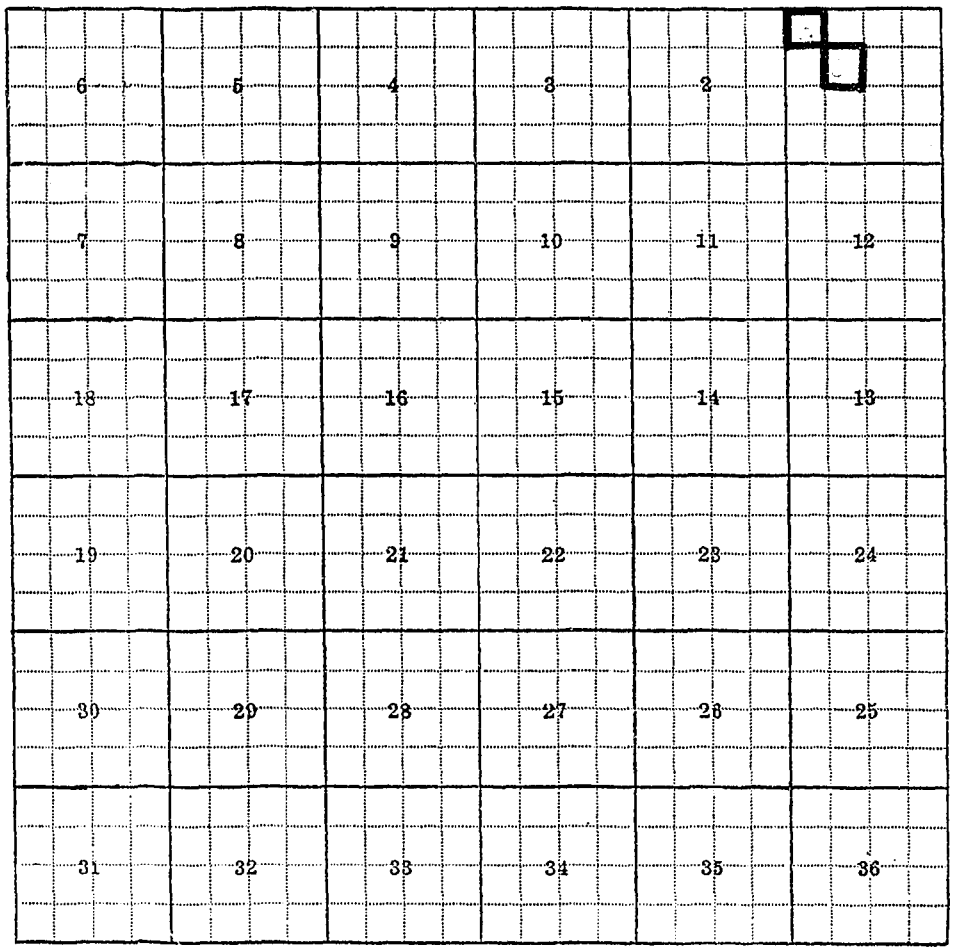
6
5
4
3
2
1
7
8
9
10
11
12
18
17
16
15
14
13
19
20
21
22
23
24
30
29
28
27
26
25
31
32
33
34
35
36

1-B

F-1-A 3M-9-55

County Ravalli

STATE OF MONTANA
STATE ENGINEERS OFFICE
Water Resources Survey

T. 2N. R. 21W. Plat No. 8

Farm Checked: Date 10-16-57

Photo No. 6P-49

By Vaughn Chadbourne

Legal Land Owner Alfred & Elsie Eastman Address

Operator H. W. Lowell Address Stevensville, Montana

Water is deliverd by:— 1. Private System; x 2. Ditch Company; 3. State Project; 4. Federal Project; 5. Irrigation District

If under Ditch Company, Irrigation District, or Government Project, state the number of shares or inches, acre feet, as the case may be in said system

App. No. Decree No.	NAME OF APPROPRIATOR TO WHOM DECREED	NAME OF STREAM	Date App. Date Priority	Minor's Inches	In Use	NAME OF DITCH (Water Delivered By)	No.	R/F	P/G/S	Present Irr. Acres	Irrigable Acres
D-608	Samuel Crooks	McKellar Creek	5-1-83	60	Yes	Lowell-Baldwin	1	F		29	0
D-611	Charles Foust	McKellar Creek	4-1-65	20	Yes	Lowell-Baldwin	1	R		21	0
Use		Spring Creek (Trib. to McCalla Creek)				Lowell-Baldwin	1	F		4	0

NOTE: R—Denotes Regular Irrigation. F—Flood Irrigation. P—Water diverted by means of pumping. G—Water diverted by gravity. S—Stored Water.

Condition of System Fair Topography Mountainous River Basin Columbia River, McKellar Creek, Spring Creek

Adequate Supply: Yes x No Explain

Remarks

Also in: Plat No. Twp. Rge.	Plat No. Twp. Rge.	Plat No. Twp. Rge.
Plat No. Twp. Rge.	Plat No. Twp. Rge.	Plat No. Twp. Rge.

Information From:

Mrs. Lowell & Vernon Faust

A

6	5	4	3	2	1
7	8	9	10	11	12
18	17	16	15	14	13
19	20	21	22	23	24
30	29	28	27	26	25
31	32	33	34	35	36

1-A

F-1-A 3M-9-55

County Ravalli

Farm Checked: Date 10-5-57

By Vaughn Chadbourne

STATE OF MONTANA
STATE ENGINEERS OFFICE
Water Resources Survey

T 8N R 21W Plat No 8

Photo No 6P-47

Legal Land Owner Hugh & Neva Elmore Address

Operator Christine Long Address Victor, Montana

Water is deliverd by:— 1. Private System; x 2. Ditch Company; 3. State Project; 4. Federal Project; 5. Irrigation District

If under Ditch Company, Irrigation District, or Government Project, state the number of shares or inches, acre feet, as the case may be in said system

App. No. Decree No.	NAME OF APPROPRIATOR TO WHOM DECREED	NAME OF STREAM	Date App. Date Priority	Miner's Inches	In Use	NAME OF DITCH (Water Delivered By)	No.	R/F	P/G/S	Present Irr. Acres	Irrigable Acres
D-122	Abel Sanstrum	Big Creek	4-1-86	90	40	McCune Ditch	1	R)		38	0
D-131	Big Cr. Lakes Res.							)			
	Assn.	Big Creek Lake	8-21-05	2420	32.62			)			
				a.f.	shs.	McCune Ditch	1	R)			

NOTE: R—Denotes Regular Irrigation. F—Flood Irrigation. P—Water diverted by means of pumping. G—Water diverted by gravity. S—Stored Water.

Condition of System Good Topography 2nd Bench River Basin Columbia River, Big Creek Lakes Reservoir, Big Creek

Adequate Supply: Yes x No Explain

Remarks Christine Long is signed up for 32.62 shares under the Big Creek Lakes Reservoir Association. Also in Corvallis Tract.

Also in: Plat No. 15 Twp. 6 Rge. 21W	Plat No. Twp. Rge.	Plat No. Twp. Rge.
Plat No. 16 Twp. 6 Rge. 22W	Plat No. Twp. Rge.	Plat No. Twp. Rge.

Information From:

Christine Long & W. P. Robb

6	5	4	3	2	1
7	8	9	10	11	12
18	17	16	15	14	13
19	20	21	22	23	24
30	29	28	27	26	25
31	32	33	34	35	36

13-E

F-1-A

County Ravalli

Farm Checked: Date 10-4-57

By H. Carpenter & V. Chadbourne

STATE OF MONTANA
STATE ENGINEERS OFFICE
Water Resources Survey

T. 8N R. 21W Plat No. 8

Photo No. 6P-46

Legal Land Owner Harley W. Esche Address Victor, Montana

Operator Same Address

Water is delivered by:— 1. *Private System;* X 2. *Ditch Company;* 3. *State Project;* 4. *Federal Project;* 5. *Irrigation District*

If under Ditch Company, Irrigation District, or Government Project, state the number of shares or inches, acre feet, as the case may be in said system

App. No. Decree No.	NAME OF APPROPRIATOR TO WHOM DECREED	NAME OF STREAM	Date App. Date Priority	Miner's Inches	In Use	NAME OF DITCH (Water Delivered By)	No.	R/F	P/G/S	Present Irr. Acres	Irrigable Acres
D-123	J. M. Schweitzer	Big Creek	4-1-71	29	Yes)						
			11-1-84	4	Yes)	McCune Ditch	1	R		49	0
D-109	J. L. Humble	Big Creek	4-1-71	145	58)						
			11-1-84	20	8)	Humble Ditch	1	R		37	0
*D-131	Big Cr. Lakes Res. Assn.	Big Creek Lake	8-21-05	2420 a.f.	27.81 shs.	McCune & Humble Ditch (Supplemental Supply)	1	R			

NOTE: R—Denotes Regular Irrigation. F—Flood Irrigation. P—Water diverted by means of pumping. G—Water diverted by gravity. S—Stored Water.

Condition of System Good Topography Bench River Basin Columbia River, Big Creek, Big Creek Lakes Res.

Adequate Supply: Yes X No Explain

Remarks *D-131 - Supplemental water for McCune & Humble Ditches
Harley W. Esche is signed up for 27.81 shares under the Big Creek Lakes Reservoir Association.

Also in: Plat No. Twp. Rge.	Plat No. Twp. Rge.	Plat No. Twp. Rge.
Plat No. Twp. Rge.	Plat No. Twp. Rge.	Plat No. Twp. Rge.

Information From:
Harley Esche

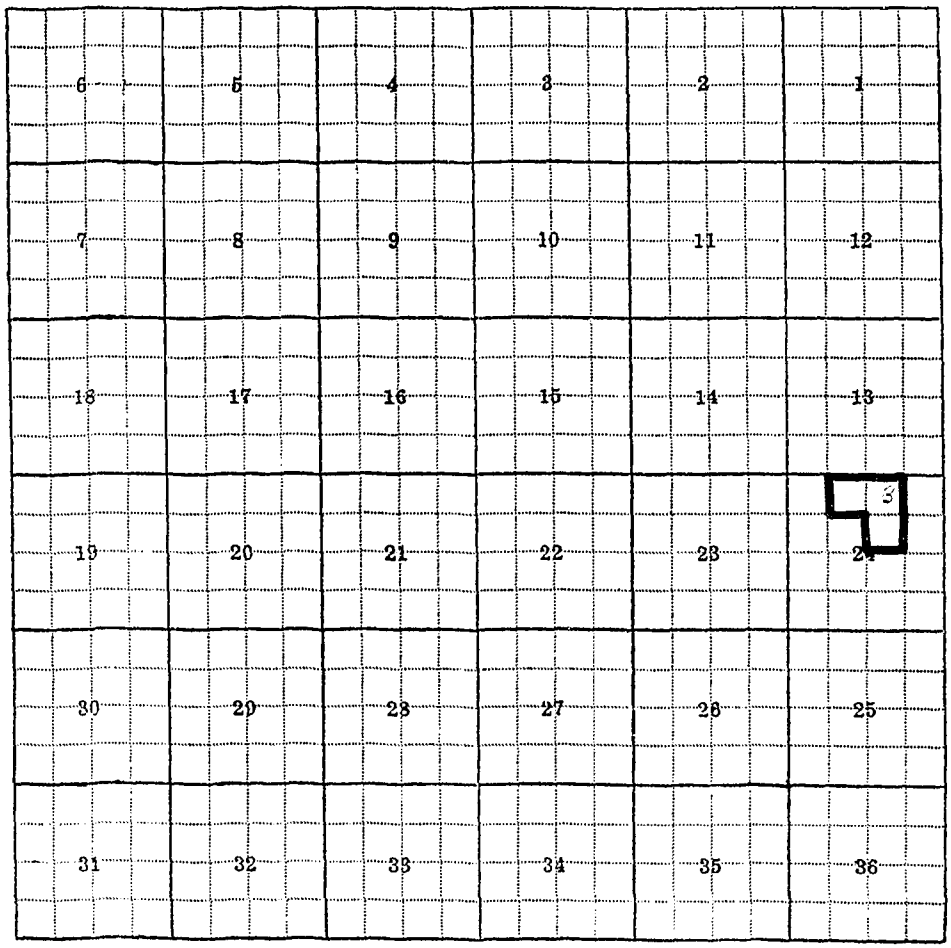
6
5
4
3
2
1
7
8
9
10
11
12
18
17
16
15
14
13
3
19
20
21
22
23
24
30
29
28
27
26
25
31
32
33
34
35
36

24-B

F-1-A 3M-9-55

County Ravalli

Farm Checked: Date 9-10-57

By Vaughn Chadbourne

STATE OF MONTANA
STATE ENGINEERS OFFICE
Water Resources Survey

T. 8N R. 21W. Plat No. 8

Photo No. 1P-203

Legal Land Owner William & Cora Garrard Address Victor, Montana

Operator Same Address

Water is deliverd by:— 1. Private System; X 2. Ditch Company; 3. State Project; 4. Federal Project; 5. Irrigation District

If under Ditch Company, Irrigation District, or Government Project, state the number of shares or inches, acre feet, as the case may be in said system

App. No. Decree No.	NAME OF APPROPRIATOR TO WHOM DECREED	NAME OF STREAM	Date App. Date Priority	Minor's Inches	In Use	NAME OF DITCH (Water Delivered By)	No.	R/F	P/G/S	Present Irr. Acres	Irrigable Acres
D-999	Mary Blake	Sweathouse Creek	4-1-04	160	33	Blake High Line	1	F		20	0
Use		Waste from Lorenzut									
		Place				Garrard Waste Ditch	1	F		3	0
U.S.D.A.	William Garrard	Glen Lake (on N. Fk.									
Special		of Sweathouse Creek)	8-24-44	Not							
Use Permit				Stated	No						

NOTE: R—Denotes Regular Irrigation. F—Flood Irrigation. P—Water diverted by means of pumping. G—Water diverted by gravity. S—Stored Water.

Condition of System Good Topography 3rd Bench River Basin Columbia River, Sweathouse Cr.,

Adequate Supply: Yes..... No. X Explain Late Right Waste

Remarks

Also in: Plat No. Twp. Rge.	Plat No. Twp. Rge.	Plat No. Twp. Rge.
Plat No. Twp. Rge.	Plat No. Twp. Rge.	Plat No. Twp. Rge.

Information From:

Cora Garrard

6	5	4	3	2	1
7	8	9	10	11	12
18	17	16	15	14	13
19	20	21	22	23	24
30	29	28	27	26	25
31	32	33	34	35	36

26-C

F-1-A 3M-9-55

County Ravalli

Farm Checked: Date 9-10-57

By Vaughn Chadbourne

STATE OF MONTANA
STATE ENGINEERS OFFICE
Water Resources Survey

T 8N R 21W Plat No. 8

Photo No. 1P-203

Legal Land Owner Julia Gates Address

Operator William & Cora Garrard Address Victor, Montana

Water is delivered by:— 1. Private System; x 2. Ditch Company; 3. State Project; 4. Federal Project; 5. Irrigation District

If under Ditch Company, Irrigation District, or Government Project, state the number of shares or inches, acre feet, as the case may be in said system

App. No. Decree No.	NAME OF APPROPRIATOR TO WHOM DECREED	NAME OF STREAM	Date App. Date Priority	Miner's Inches	In Use	NAME OF DITCH (Water Delivered By)	No.	R/F	P/G/S	Present Irr. Acres	Irrigabl Acres
D-999	Mary Blake	Sweathouse Creek	4-1-04	160	33	Blake High Line	1	F		20	0

NOTE: R—Denotes Regular Irrigation. F—Flood Irrigation. P—Water diverted by means of pumping. G—Water diverted by gravity. S—Stored Water.

Condition of System Fair Topography 3rd Bench River Basin Columbia River, Sweathouse Cr.

Adequate Supply: Yes..... No. x Explain Late Right

Remarks

Also in: Plat No..... Twp..... Rge.....	Plat No..... Twp..... Rge.....	Plat No..... Twp..... Rge.....
Plat No..... Twp..... Rge.....	Plat No..... Twp..... Rge.....	Plat No..... Twp..... Rge.....

Information From:

William & Cora Garrard

6	5	4	3	2	1
7	8	9	10	11	12
18	17	16	15	14	13
19	20	21	22	23	24
30	29	28	27	26	25
31	32	33	34	35	36

26-D

F-1-A 3M-9-55

County Ravalli

Farm Checked: Date 10-2-57

By Carpenter & Chadbourne

STATE OF MONTANA
STATE ENGINEERS OFFICE
Water Resources Survey

T. 8N R. 21W. Plat No. 8

Photo No. 6P-46

Legal Land Owner Leroy & Mary A. Gibson Address Victor, Montana

Operator Address

Water is delivered by:— 1. Private System; X 2. Ditch Company; 3. State Project; 4. Federal Project; 5. Irrigation District

If under Ditch Company, Irrigation District, or Government Project, state the number of shares or inches, acre feet, as the case may be in said system

App. No. Decree No.	NAME OF APPROPRIATOR TO WHOM DECREED	NAME OF STREAM	Date App. Date Priority	Miner's Inches	In Use	NAME OF DITCH (Water Delivered By)	No.	R/F	P/G/S	Present Irr. Acres	Irrigable Acres
D-106	Araminda E. Holmes	Big Creek	4-1-71	20	Yes						
			11-1-84	4	Yes	Humble Ditch	1	R		38	0

NOTE: R—Denotes Regular Irrigation. F—Flood Irrigation. P—Water diverted by means of pumping. G—Water diverted by gravity. S—Stored Water.

Condition of System Good Topography Bench River Basin Columbia River, Big Creek

Adequate Supply: Yes X No. Explain

Remarks

Also in: Plat No. 9 Twp. 8N Rge. 20W. | Plat No. Twp. Rge. | Plat No. Twp. Rge.
Plat No. Twp. Rge. | Plat No. Twp. Rge. | Plat No. Twp. Rge.

Information From:
LeRoy Gibson

6	5	4	3	2	1
7	8	9	10	11	12
18	17	16	15	14	13
19	20	21	22	23	24
30	29	28	27	26	25
31	32	33	34	35	36

24-G

F-1-A 3M-9-55

County Ravalli

Farm Checked: Date 10-5-57

By Vaughn Chadbourne

STATE OF MONTANA
STATE ENGINEERS OFFICE
Water Resources Survey
3

T. 8N R. 21W. Plat No. 8

Photo No. 6P-47

Legal Land Owner Maurice & Emma Gould Address Victor, Montana

Operator Same Address

Water is deliverd by:—, 1. Private System; x 2. Ditch Company; 3. State Project; 4. Federal Project; 5. Irrigation District

If under Ditch Company, Irrigation District, or Government Project, state the number of shares or inches, acre feet, as the case may be in said system

App. No. Decree No.	NAME OF APPROPRIATOR TO WHOM DECREED	NAME OF STREAM	Date App. Date Priority	Miner's Inches	In Use	NAME OF DITCH (Water Delivered By)	No.	R/F	P/G/S	Present Irr. Acres	Irrigable Acres
D-94	G. B. Clark	Big Creek	6-1-82	87.5	Yes	Clark Ditch	1	R)		20	0
A-1513	Frances V. Clarke	Waste & Seepage	6-15-17	All	Yes	Clark Ditch	1	F)			

NOTE: R—Denotes Regular Irrigation. F—Flood Irrigation. P—Water diverted by means of pumping. G—Water diverted by gravity. S—Stored Water.

Condition of System Good Topography 2nd Bench River Basin Columbia River, Big Creek,

Adequate Supply: Yes x No Explain Waste & Seepage

Remarks Gerald Neal is signed up for 24 shares + 50 shares under the Big Creek Lakes Reservoir Association. Also in Victor Townsite

Also in: Plat No. 9 Twp. 8N Rge. 20W | Plat No. Twp. Rge. | Plat No. Twp. Rge.
Plat No. 2 Twp. 10N Rge. 20W | Plat No. Twp. Rge. | Plat No. Twp. Rge.

Information From:
Joe Buker

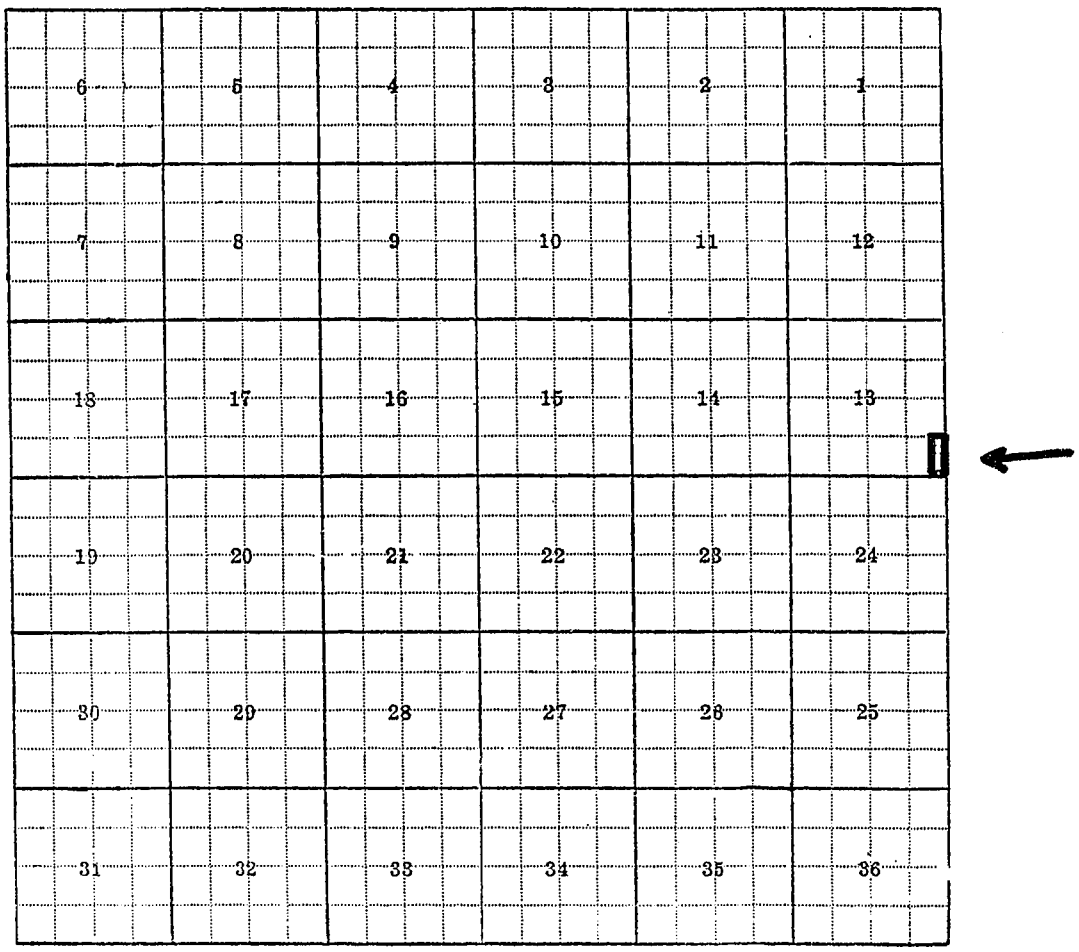
6
5
4
3
2
1
7
8
9
10
11
12
18
17
16
15
14
13
19
20
21
22
23
24
30
29
28
27
26
25
31
32
33
34
35
36

13-C

F-1-A 3M-9-55

County Ravalli

Farm Checked: Date

By Vaughn Chadbourne

STATE OF MONTANA
STATE ENGINEERS OFFICE
Water Resources Survey

T. 8N R. 21W Plat No. 8

Photo No. 6P-49

Legal Land Owner Geo. & Goldie Grayer and Ruth M. Cote Address

Operator Alvin & Ruth Cote Address Victor, Montana

Water is deliverd by:— 1. Private System; X 2. Ditch Company; 3. State Project; 4. Federal Project; 5. Irrigation District

If under Ditch Company, Irrigation District, or Government Project, state the number of shares or inches, acre feet, as the case may be in said system

App. No. Decree No.	NAME OF APPROPRIATOR TO WHOM DECREED	NAME OF STREAM	Date App. Date Priority	Miner's Inches	In Use	NAME OF DITCH (Water Delivered By)	No.	R/F	P/G/S	Present Irr. Acres	Irrigable Acres
A-1603	Hobert & Sigrid										
	Larson	Waste and Seepage of									
		McCalla Creek	2-14-46	40	Yes	Larson Ditch	1	F		19	0
Use		McKeller Or McCalla Cr.				Mentrum-Briggs Ditch	1	F		38	0

NOTE: R—Denotes Regular Irrigation. F—Flood Irrigation. P—Water diverted by means of pumping. G—Water diverted by gravity. S—Stored Water.

Condition of System Topography Mountainous River Basin Columbia River, McKellar Creek

Adequate Supply: Yes No x Explain Insufficient stream flow Waste and Seepage

Remarks

Also in: Plat No. Twp. Rge.	Plat No. Twp. Rge.	Plat No. Twp. Rge.
Plat No. Twp. Rge.	Plat No. Twp. Rge.	Plat No. Twp. Rge.

Information From:

Alvin Cote

6	5	4	3	2	1 E
7	8	9	10	11	12
18	17	16	15	14	13
19	20	21	22	23	24
30	29	28	27	26	25
31	32	33	34	35	36

1-E

F-1-A

County Ravalli

Farm Checked: Date 9-17-57

By H. Carpenter & V. Chadbourne

STATE OF MONTANA
STATE ENGINEERS OFFICE
Water Resources Survey

T. 8N R. 21W Plat No. 8

Photo No. 1P-203

Legal Land Owner Emery & Lee Greenlee Address Victor, Montana

Operator Same Address

Water is deliverd by:— 1. Private System; x 2. Ditch Company; 3. State Project; 4. Federal Project; 5. Irrigation District

If under Ditch Company, Irrigation District, or Government Project, state the number of shares or inches, acre feet, as the case may be in said system

App. No. Decree No.	NAME OF APPROPRIATOR TO WHOM DECREED	NAME OF STREAM	Date App. Date Priority	Miner's Inches	In Use	NAME OF DITCH (Water Delivered By)	No.	R/F	P/G/S	Present Irr. Acres	Irrigable Acres
D-1040	Chas. Williams	Sweathouse Creek	4-1-62	4	Yes	Town Ditch	1	R		4	0

NOTE: R—Denotes Regular Irrigation. F—Flood Irrigation. P—Water diverted by means of pumping. G—Water diverted by gravity. S—Stored Water.

Condition of System Good Topography Bench River Basin Columbia River, Sweathouse Creek

Adequate Supply: Yes x No Explain

Remarks

Also in: Plat No. Twp. Rge. Plat No. Twp. Rge. Plat No. Twp. Rge.
Plat No. Twp. Rge. Plat No. Twp. Rge. Plat No. Twp. Rge.

Information From:
H. C. Groff

6	5	4	3	2	1
7	8	9	10	11	12
18	17	16	15	14	13
19	20	21	22	23	24
30	29	28	27	26	25
31	32	33	34	35	36

25-6

F-1-A 3M-9-55

County Ravalli

Farm Checked: Date 9-10-57

By Vaughn Chadbourne

STATE OF MONTANA
STATE ENGINEERS OFFICE
Water Resources Survey

T. 8N R. 21W. Plat No. 8

Photo No. 1P-202 (Sec. 35)
1P -203 (Sec. 26)

Legal Land Owner E. F. Groff Address

Operator F. W. Groff Address Victor, Montana

Water is deliverd by:— 1. Private System; x 2. Ditch Company; 3. State Project; 4. Federal Project; 5. Irrigation District

If under Ditch Company, Irrigation District, or Government Project, state the number of shares or inches, acre feet, as the case may be in said system

App. No. Decree No.	NAME OF APPROPRIATOR TO WHOM DECREED	NAME OF STREAM	Date App. Date Priority	Miner's Inches	In Use	NAME OF DITCH (Water Delivered By)	No.	R/F	P/G/S	Present Irr. Acres	Irrigable Acres
D-1012	E. F. Groff	Sweathouse Creek	4-1-97	30	Yes	Powell Ditch	1	F		10	0
D-1012	E. F. Groff	Sweathouse Creek	4-1-97	30	Yes	Jamieson Ditch	1	F		10	0
D-1012	E. F. Groff	Sweathouse Creek	4-1-97	30	Yes	E. F. Groff Ditch	1	F		8	0
D-991B	Martin Cramer	Smith Creek	7-5-67	80	Yes	Cramer (E. F. Groff) Ditches	1	R		94	0

NOTE: R—Denotes Regular Irrigation. F—Flood Irrigation. P—Water diverted by means of pumping. G—Water diverted by gravity. S—Stored Water.

Condition of System Good Topography 3rd Bench River Basin Columbia River, Sweathouse Creek, Smith Creek

Adequate Supply: Yes..... No. x Explain Smith Creek flow is small in late summer.

Remarks

Also in: Plat No..... Twp..... Rge.....	Plat No..... Twp..... Rge.....	Plat No..... Twp..... Rge.....
Plat No..... Twp..... Rge.....	Plat No..... Twp..... Rge.....	Plat No..... Twp..... Rge.....

Information From:
E. F. Groff & F. W. Groff

6	5	4	3	2	1
7	8	9	10	11	12
18	17	16	15	14	13
19	20	21	22	23	24
30	29	28	27	26	25
				J	
				3	
31	32	33	34	35	36

26-J, 35-3

F-1-A 3M-9-55

County Ravalli

Farm Checked: Date 9-18-57

By Vaughn Chadbourne

STATE OF MONTANA
STATE ENGINEERS OFFICE
Water Resources Survey

T 8N R 21W Plat No. 8

Photo No. 1P-203 (Sec. 27)
1P-106 (Sec. 34)

Legal Land Owner E. F. & Laura Groff Address

Operator F. W. Groff Address Victor, Montana

Water is deliverd by:— 1. Private System; X 2. Ditch Company; 3. State Project; 4. Federal Project; 5. Irrigation District

If under Ditch Company, Irrigation District, or Government Project, state the number of shares or inches, acre feet, as the case may be in said system

App. No. Decree No.	NAME OF APPROPRIATOR TO WHOM DECREED	NAME OF STREAM	Date App. Date Priority	Miner's Inches	In Use	NAME OF DITCH (Water Delivered By)	No.	R/F	P/G/S	Present Irr. Acres	Irrigable Acres
D-1015	E. E. Hackett	Gash Creek	3-1-85	70	Yes	Hackett Ditch	1	F		64	0
D-1016	E. E. Hackett	Sweathouse Creek	4-1-87	110	60						
			5-20-91	160	Yes	Hackett Ditch	1	F		112	0
						~~Jameson~~ Ditch	1	F		25	0

NOTE: R—Denotes Regular Irrigation. F—Flood Irrigation. P—Water diverted by means of pumping. G—Water diverted by gravity. S—Stored Water.

Condition of System Good Topography Mountainous River Basin Columbia River, Sweathouse Creek, Gash Creek

Adequate Supply: Yes..... No. X Explain Late Right

Remarks

Also in: Plat No. Twp. Rge.	Plat No. Twp. Rge.	Plat No. Twp. Rge.
Plat No. Twp. Rge.	Plat No. Twp. Rge.	Plat No. Twp. Rge.

Information From:
E. F. Groff & F. W. Groff

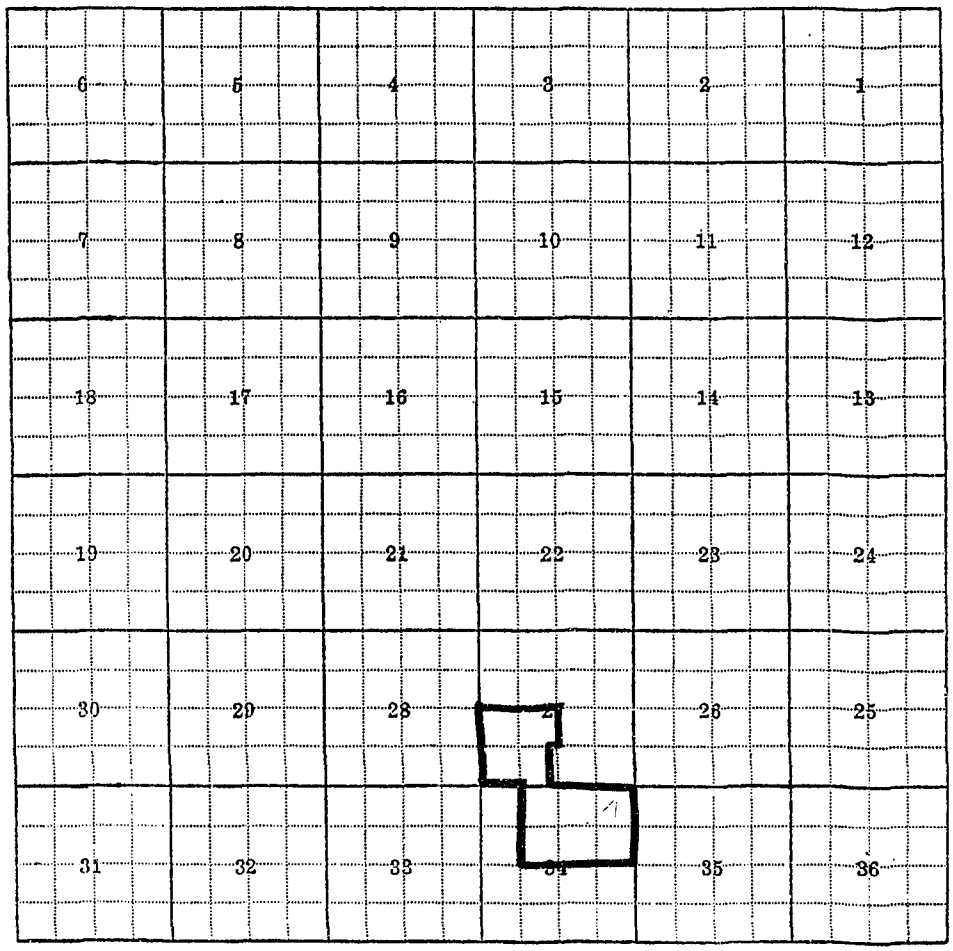
6
5
4
3
2
1
7
8
9
10
11
12
18
17
16
15
14
13
19
20
21
22
23
24
30
29
28
27
26
25
31
32
33
34
35
36

27-D, 34-A

F-1-A

County Ravalli

Farm Checked: Date 9-11-57

By Vaughn Chadbourne

STATE OF MONTANA
STATE ENGINEERS OFFICE
Water Resources Survey

T. 8N R. 21W Plat No. 9

Photo No. 1P-203

Legal Land Owner F. W. & Hilda Groff Address Victor, Montana

Operator Same Address

Water is deliverd by:— 1. Private System; X 2. Ditch Company; 3. State Project; 4. Federal Project; 5. Irrigation District

If under Ditch Company, Irrigation District, or Government Project, state the number of shares or inches, acre feet, as the case may be in said system

App. No. Decree No.	NAME OF APPROPRIATOR TO WHOM DECREED	NAME OF STREAM	Date App. Date Priority	Miner's Inches	In Use	NAME OF DITCH (Water Delivered By)	No.	R/F	P/G/S	Present Irr. Acres	Irrigable Acres
D-1020	R. V. Jameson	Sweathouse Creek	4-1-27	173	Part	Jameson Ditch	1	F		12	0
XD-221F	L. H. Johnson	Smith Creek	5-1-91	70	½	Blake High Line Lateral	1	F		19	0
D-221F)	L. H. Johnson	Smith Creek			)	Jameson - Johnson					
)					)	Ditches	1	F		30	0
D-221D)	R. V. & Eugene				)						
	Jameson	Smith Creek	6-20-05	25	Yes-)						
					Part)						
D-221E	Robert V. Jameson	Smith Creek	5-1-90	50	Yes ½	Jameson Ditches	1	F		38	0

NOTE: R—Denotes Regular Irrigation. F—Flood Irrigation. P—Water diverted by means of pumping. G—Water diverted by gravity. S—Stored Water.

Condition of System Good Topography Mountainous River Basin Columbia River, Smith Creek, Sweathouse Creek

Adequate Supply: Yes..... No X Explain Late rights

Remarks Claims 1st right in Smith Creek

* D-221F is used in both the Blake High-Line Lateral Ditch and in the Jameson-Johnson Ditch with D-221D.

Also in: Plat No. Twp. Rge.	Plat No. Twp. Rge.	Plat No. Twp. Rge.
Plat No. Twp. Rge.	Plat No. Twp. Rge.	Plat No. Twp. Rge.

Information From:

F. W. Groff

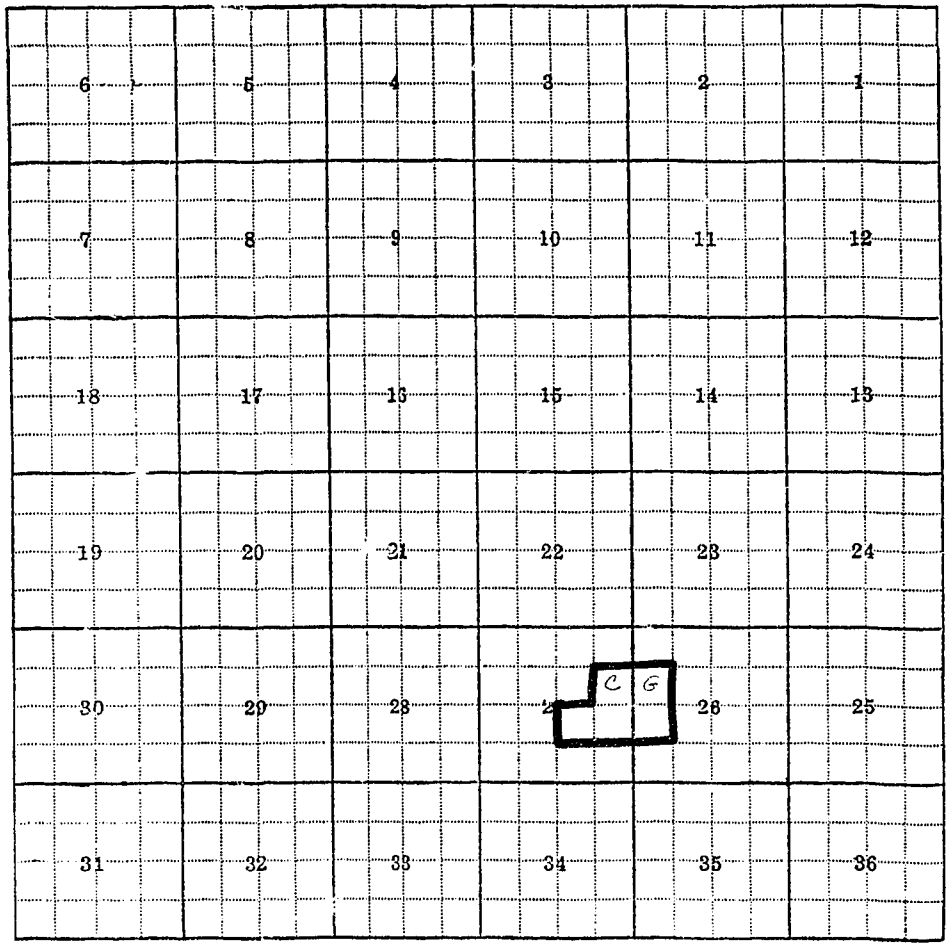
6
5
4
3
2
1
7
8
9
10
11
12
18
17
16
15
14
13
19
20
21
22
23
24
30
29
28
27
C
G
26
25
31
32
33
34
35
36

26-C, 27-C

F-1-A 3M-9-55

County Ravalli

Farm Checked: Date 9-17-57

By Vaughn Chadbourne & Hershel Carpenter

STATE OF MONTANA
STATE ENGINEERS OFFICE
Water Resources Survey

T. 8N R. 21W. Plat No. 8

Photo No. 1P-203

Legal Land Owner H. C. Groff Address Victor, Montana

Operator Address

Water is deliverd by:— 1. Private System; x 2. Ditch Company; 3. State Project; 4. Federal Project; 5. Irrigation District

If under Ditch Company, Irrigation District, or Government Project, state the number of shares or inches, acre feet, as the case may be in said system

App. No. Decree No.	NAME OF APPROPRIATOR TO WHOM DECREED	NAME OF STREAM	Date App. Date Priority	Miner's Inches	In Use	NAME OF DITCH (Water Delivered By)	No.	R/F	P/G/S	Present Irr. Acres	Irrigable Acres
D-1013	H. C. Groff	Sweathouse Creek	4-1-60	151	Yes	Blake Ditch	1	R)		78	0
D-998	Mary Blake		8-1-[illegible]	75	[illegible]						
		Sweathouse Creek	4-1-70	20	[illegible]	Blake Ditch	1	R)			
D-1014	H. C. Groff	Sweathouse Creek	4-1-84	24	Part	Groff Ditch	1	F)		38	0
D-1027	Roy L. Perry	Sweathouse Creek	4-1-84	2	Yes	Groff Ditch	1	F)			
D-1002	Thomas Bros.	Sweathouse Creek	4-1-84	2	Yes	Groff Ditch	1	F)			

NOTE: R—Denotes Regular Irrigation. F—Flood Irrigation. P—Water diverted by means of pumping. G—Water diverted by gravity. S—Stored Water.

Condition of System Good Topography Bench River Basin Columbia River, Sweathouse Creek

Adequate Supply: Yes X No Explain

Remarks D-1013 also used on #25D
D-1027 & D-1002 is for the same piece of land.
Also in Victor Townsite

Also in: Plat No. 8 Twp. 8N Rge. 20W	Plat No. Twp. Rge.	Plat No. Twp. Rge.
Plat No. Twp. Rge.	Plat No. Twp. Rge.	Plat No. Twp. Rge.

Information From:
H. C. Groff

6	5	4	3	2	1
7	8	9	10	11	12
18	17	16	15	14	13
19	20	21	22	23	24
30	29	28	27	26	25
31	32	33	34	35	36

25-L, 25-K

F-1-A 3M-9-55

County Ravalli

Farm Checked: Date 9-17-57

By Chadbourne & Carpenter

STATE OF MONTANA
STATE ENGINEERS OFFICE
Water Resources Survey

T. 8N R. 21W Plat No. 8

Photo No. 1P-203

Legal Land Owner H. C. & Julia Groff Address Victor, Montana

Operator Address

Water is deliverd by.— 1. Private System; X 2. Ditch Company; 3. State Project; 4. Federal Project; 5. Irrigation District

If under Ditch Company, Irrigation District, or Government Project, state the number of shares or inches, acre feet, as the case may be in said system

App. No. Decree No.	NAME OF APPROPRIATOR TO WHOM DECREED	NAME OF STREAM	Date App. Date Priority	Miner's Inches	In Use	NAME OF DITCH (Water Delivered By)	No.	R/F	P/G/S	Present Irr. Acres	Irrigable Acres
D-1013	H. C. Groff	Sweathouse Creek	4-1-62	151	Yes	Blake (Groff) Ditch	1	R)		108	0
Use		Waste				Groff Waste Ditch	1	F)			

NOTE: R—Denotes Regular Irrigation. F—Flood Irrigation. P—Water diverted by means of pumping. G—Water diverted by gravity. S—Stored Water.

Condition of System Good Topography Bench River Basin Columbia River, Sweathouse Creek, Waste

Adequate Supply: Yes X No. Explain

Remarks D-1013 also used on #25K

Also in: Plat No. 9 Twp. 8N Rge. 20W | Plat No. Twp. Rge. | Plat No. Twp. Rge.
Plat No. Twp. Rge. | Plat No. Twp. Rge. | Plat No. Twp. Rge.

Information From:
H. C. Groff

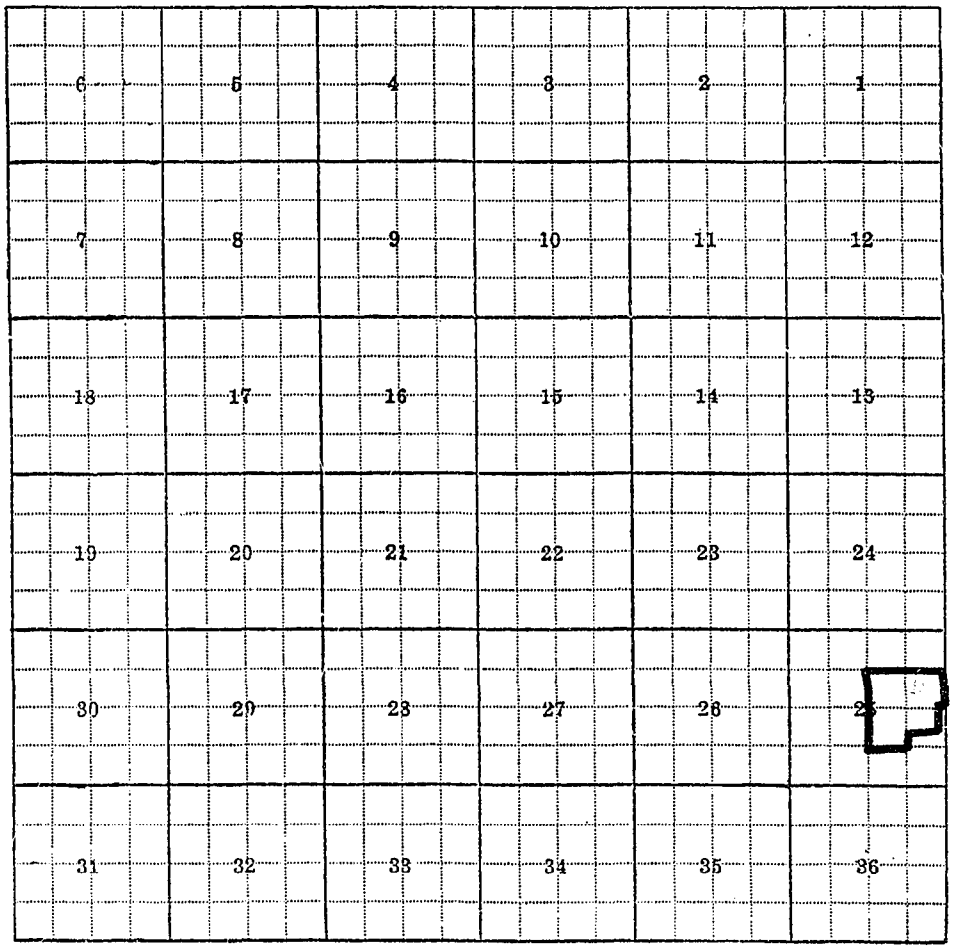
6
5
4
3
2
1
7
8
9
10
11
12
18
17
16
15
14
13
19
20
21
22
23
24
30
29
28
27
26
25
31
32
33
34
35
36

25-D

F-1-A 3M-9-55

County Ravalli

STATE OF MONTANA
STATE ENGINEERS OFFICE
Water Resources Survey

T. 8N R. 21W. Plat No. 8

Farm Checked: Date 9-17-57

Photo No. 1P-203

By Chadbourne & Carpenter

Legal Land Owner W. A. Groff Address Victor, Montana

Operator Address

Water is deliverd by:— 1. Private System; x 2. Ditch Company; 3. State Project; 4. Federal Project; 5. Irrigation District

If under Ditch Company, Irrigation District, or Government Project, state the number of shares or inches, acre feet, as the case may be in said system

App. No. Decree No.	NAME OF APPROPRIATOR TO WHOM DECREED	NAME OF STREAM	Date App. Date Priority	Miner's Inches	In Use	NAME OF DITCH (Water Delivered By)	No.	R/F	P/G/S	Present Irr. Acres	Irrigable Acres
D-1020	R. V. Jamieson	Sweathouse Creek	4-1-07	173	Part	Jamieson Ditch	1	F		10	0

NOTE: R—Denotes Regular Irrigation. F—Flood Irrigation. P—Water diverted by means of pumping. G—Water diverted by gravity. S—Stored Water.

Condition of System Good Topography 2nd Bench River Basin Columbia River, Sweathouse Creek

Adequate Supply: Yes x No Explain

Remarks

Also in: Plat No. Twp. Rge.	Plat No. Twp. Rge.	Plat No. Twp. Rge.
Plat No. Twp. Rge.	Plat No. Twp. Rge.	Plat No. Twp. Rge.

Information From:

H. C. Groff

6	5	4	3	2	1
7	8	9	10	11	12
18	17	16	15	14	13
19	20	21	22	23	24
30	29	28	27	26	25
31	32	33	34	35	36

2f-H

F-1-A 3M-9-55

County Ravalli

Farm Checked: Date 2-17-57

By Carpenter & Chadbourne

STATE OF MONTANA
STATE ENGINEERS OFFICE
Water Resources Survey

T. 8N R. 21W Plat No. 8

Photo No. 1P-202 (Sec. 36)
1P-203 (Sec. 25 & 26)

Legal Land Owner W. A. & Phyllis Groff "Teale Orchards" Address Victor, Montana

Operator F. W. Groff (Oliver Remmerlied-buying-SEE NOTE BELOW) Address

Water is deliverd by:— 1. Private System; x 2. Ditch Company; 3. State Project; 4. Federal Project; 5. Irrigation District

If under Ditch Company, Irrigation District or Government Project, state the number of shares or inches, acre feet, as the case may be in said system

App. No. Decree No.	NAME OF APPROPRIATOR TO WHOM DECREED	NAME OF STREAM	Date App. Date Priority	Miner's Inches	In Use	NAME OF DITCH (Water Delivered By)	No.	R/F	P/G/S	Present Irr. Acres	Irrigable Acres
D-1033	I. Scott	Sweathouse Creek	4-1-70	30	Yes	Gash Creek Ditch	1	R		34	0
D-76	Isaac Scott	Bear Creek	4-1-76	8	Yes	Ditch #2	1	F)		23	0
D-32	Sadie E., Alexander K., & Elizabeth B. Baird	Bear Creek	4-1-76	92	Part	Ditch #2	1	F)			
D-79	Isaac Scott	Bear Creek	5-1-04	160	140	Ditch #4	1	F		80	0
D-1028	William A. Poindexter	Sweathouse Creek	4-1-84	17	Yes	Blake-Town Ditch	1	F		13	0
D-1020	R. V. Jamieson	Sweathouse Creek	4-1-97	173	Part	Jamieson Ditch	1	F)		42	0
D-991E	Robert V. Jameson	Smith Creek	5-1-00	50	½	Jameson Ditch	1	F)			
D-991D	Robert V. & Eugene Jameson	Smith Creek	6-20-95	35	Part	Jameson Ditch	1	F)			

NOTE: R—Denotes Regular Irrigation. F—Flood Irrigation. P—Water diverted by means of pumping. G—Water diverted by gravity. S—Stored Water.

Condition of System Good Topography River Basin Columbia River, Sweathouse Cr., Smith Cr., Gash Cr., Bear Cr.

Adequate Supply: Yes No x Explain Not enough early rights.

Remarks Oliver Remmerlied buying all except N½NW¼ in section 36 with water as follows (D-32, D-76, D-79) leaving D-1033 for N½NW¼.

Also in: Plat No. Twp. Rge.	Plat No. Twp. Rge.	Plat No. Twp. Rge.
Plat No. Twp. Rge.	Plat No. Twp. Rge.	Plat No. Twp. Rge.

Information From:
H. C. Groff

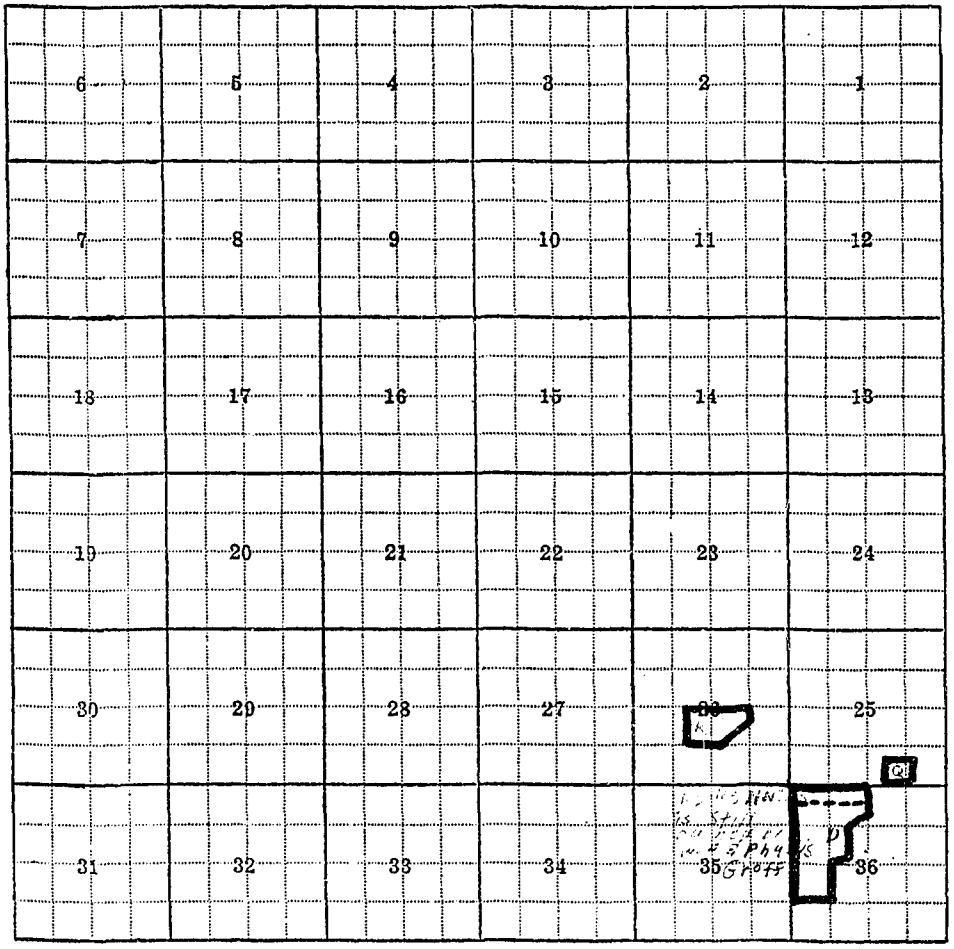
6
5
4
3
2
1
7
8
9
10
11
12
18
17
16
15
14
13
19
20
21
22
23
24
30
29
28
27
26
K
25
Q
31
32
33
34
35
36
D

26-K

F-1-A 3M-9-55

County Ravalli

STATE OF MONTANA
STATE ENGINEERS OFFICE
Water Resources Survey

T. 8N. R. 21W. Plat No. 8

Farm Checked: Date 8-22-57

Photo No. 1P-105 (Sec. 28)

By Chadbourne

1P-106 (Sec. 33 & 34)
P-203 (Sec. 27)

Legal Land Owner B. F. & Pauline P. Hackett Address Victor, Montana

Operator Same Address

Water is deliverd by:— 1. Private System; X 2. Ditch Company; 3. State Project; 4. Federal Project; 5. Irrigation District

If under Ditch Company, Irrigation District, or Government Project, state the number of shares or inches, acre feet, as the case may be in said system

App. No. Decree No.	NAME OF APPROPRIATOR TO WHOM DECREED	NAME OF STREAM	Date App. Date Priority	Minor's Inches	In Use	NAME OF DITCH (Water Delivered By)	No.	R/F	P/G/S	Present Irr. Acres	Irrigable Acres
D-1003	John P. Cleary	Gash Creek	3-1-85	30	Yes	Cleary Ditch	1	F)		22	0
D-1004	John P. Cleary	Gash Creek	6-15-06	100	Yes			)			
		Sweathouse Creek	8-26-07	80	Yes	Cleary Ditch	1	F)			
D-1000	H. A. Briggs	Gash Creek	3-1-85	30	Yes	Cleary Ditch	1	F)			
D-1004	John P. Cleary	Gash Creek	6-15-06	100	Yes						
		Sweathouse Creek	8-26-07	80	Yes	Cleary Ditch	1	F		33	0
D-1016	E. E. Hackett	Sweathouse Creek	4-1-87	110	50	Hackett Ditch	1	F		82	0
A-1043	Guy Bradford	Spring Creek	7-2-99	All	Stock						

NOTE: R—Denotes Regular Irrigation. F—Flood Irrigation. P—Water diverted by means of pumping. G—Water diverted by gravity. S—Stored Water.

Condition of System Good Topography Mountainous River Basin Columbia River, Gash Creek,
Adequate Supply: Yes..... No. X Explain Insufficient water in Creeks in late summer. Sweathouse Creek

Remarks

Also in: Plat No..... Twp..... Rge.....	Plat No..... Twp..... Rge.....	Plat No..... Twp..... Rge.....
Plat No..... Twp..... Rge.....	Plat No..... Twp..... Rge.....	Plat No..... Twp..... Rge.....

Information From:
B. F. Hackett

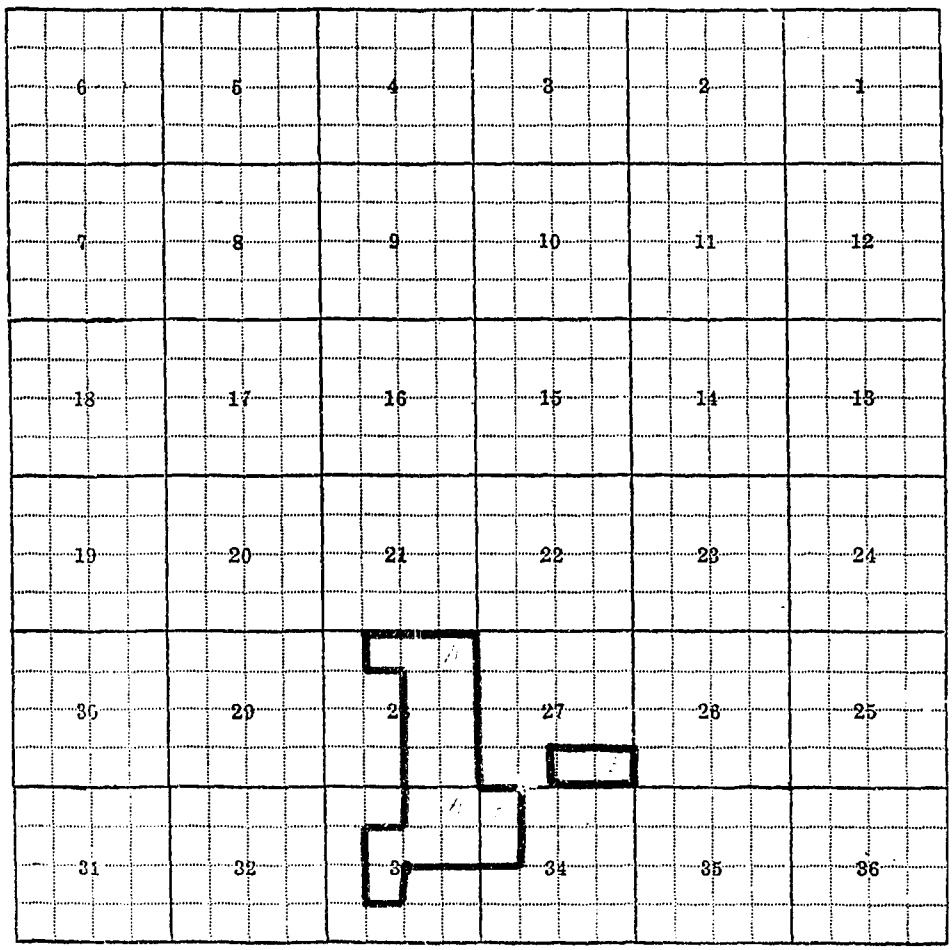

27-E, 28-A, 33-A, 34-E

F-1-A 3M-9-55

County Ravalli

Farm Checked: Date 8-23-57

By Chadbourne

STATE OF MONTANA
STATE ENGINEERS OFFICE
Water Resources Survey
3

T. 8N. R. 21W Plat No. 8

Photo No. 1P-106

Legal Land Owner John S. Hahn Address Victor, Montana

Operator Same Address

Water is deliverd by:— 1. Private System; x 2. Ditch Company; 3. State Project; 4. Federal Project; 5. Irrigation District

If under Ditch Company, Irrigation District, or Government Project, state the number of shares or inches, acre feet, as the case may be in said system

App. No. Decree No.	NAME OF APPROPRIATOR TO WHOM DECREED	NAME OF STREAM	Date App. Date Priority	Miner's Inches	In Use	NAME OF DITCH (Water Delivered By)	No.	R/F	P/G/S	Present Irr. Acres	Irrigable Acres
D-1041	Charles Williams	Gash Creek	6-1-93	60	Yes	William Ditch	1	F		70	0

NOTE: R—Denotes Regular Irrigation. F—Flood Irrigation. P—Water diverted by means of pumping. G—Water diverted by gravity. S—Stored Water.

Condition of System Good Topography Hillside & Creek Bottom River Basin Columbia River, Gash Creek

Adequate Supply: Yes ..... No x ..... Explain Late Right

Remarks

Also in: Plat No. Twp. Rge.	Plat No. Twp. Rge.	Plat No. Twp. Rge.
Plat No. Twp. Rge.	Plat No. Twp. Rge.	Plat No. Twp. Rge.

Information From:
John S. Hahn

6	5	4	3	2	1
7	8	9	10	11	12
18	17	16	15	14	13
19	20	21	22	23	24
30	29	28	27	26	25
31	32	33	34	35	36

34-C

F-1-A 3M-9-55

County Ravalli

Farm Checked: Date 9-17-57

By Chadbourne & Carpenter

STATE OF MONTANA

STATE ENGINEERS OFFICE

Water Resources Survey

T. 7N R. 21W Plat No. 8

Photo No. 1P-203

Legal Land Owner Alice & John Hickey Address Victor, Montana

Operator Address

Water is deliverd by:— 1. Private System; x 2. Ditch Company; 3. State Project; 4. Federal Project; 5. Irrigation District

If under Ditch Company, Irrigation District, or Government Project, state the number of shares or inches, acre feet, as the case may be in said system

App. No. Decree No.	NAME OF APPROPRIATOR TO WHOM DECREED	NAME OF STREAM	Date App. Date Priority	Miner's Inches	In Use	NAME OF DITCH (Water Delivered By)	No.	R/F	P/G/S	Present Irr. Acres	Irrigable Acres
D-1032	George Rowe	Sweathouse Creek	4-1-69	3	Yes	Blake - Town Ditch	1	R		2	0

NOTE: R—Denotes Regular Irrigation. F—Flood Irrigation. P—Water diverted by means of pumping. G—Water diverted by gravity. S—Stored Water.

Condition of System Good Topography Bench River Basin Columbia River, Sweathouse Creek

Adequate Supply: Yes x No Explain

Remarks #25E sub Irrigated
This water used on #25H

Also in: Plat No. Twp. Rge.	Plat No. Twp. Rge.	Plat No. Twp. Rge.
Plat No. Twp. Rge.	Plat No. Twp. Rge.	Plat No. Twp. Rge.

Information From:

H. C. Groff

6	5	4	3	2	1
7	8	9	10	11	12
18	17	16	15	14	13
19	20	21	22	23	24
30	29	28	27	26	25
31	32	33	34	35	36

25-E, 25-H

F-1-A 3M-9-55

County Ravalli

Farm Checked: Date 8-21-57

By Vaughn Chadbourne

Legal Land Owner Lenore P. Hill

Operator Same

STATE OF MONTANA
STATE ENGINEERS OFFICE
Water Resources Survey

T. 8N. R. 21W. Plat No. 8

Photo No. 1P-106

Address Victor, Montana

Address

Water is delivered by:- 1. Private System; X 2. Ditch Company; 3. State Project; 4. Federal Project; 5. Irrigation District

If under Ditch Company, Irrigation District, or Government Project, state the number of shares or inches, acre feet, as the case may be in said system

App. No. Decree No.	NAME OF APPROPRIATOR TO WHOM DECREED	NAME OF STREAM	Date App. Date Priority	Miner's Inches	In Use	NAME OF DITCH (Water Delivered By)	No.	R/F	P/G/S	Present Irr. Acres	Irrigable Acres
D-1026	John Fayne	Gash Creek	6-1-88	80	½	Fayne	1	F		40	0

NOTE: R—Denotes Regular Irrigation. F—Flood Irrigation. P—Water diverted by means of pumping. G—Water diverted by gravity. S—Stored Water.

Condition of System Good Topography Mountainous River Basin Columbia River, Gash Creek

Adequate Supply: Yes ..... No x Explain Late Right

Remarks

Also in: Plat No. 12 Twp. 7N Rge. 21W. | Plat No. ..... Twp. ..... Rge. ..... | Plat No. ..... Twp. ..... Rge. .....
Plat No. ..... Twp. ..... Rge. ..... | Plat No. ..... Twp. ..... Rge. ..... | Plat No. ..... Twp. ..... Rge. .....

Information From:

Harold Kinread

6	5	4	3	2	1
7	8	9	10	11	12
18	17	16	15	14	13
19	20	21	22	23	24
30	29	28	27	26	25
31	32	33	34	35	36

34-D

F-1-A 3M-9-55

County Ravalli

Farm Checked: Date 9-26-57

By Carpenter

STATE OF MONTANA
STATE ENGINEERS OFFICE
Water Resources Survey

T. 8N R. 21W Plat No. 8

Photo No. 6P-46

Legal Land Owner J. E. & Nora Hilton Address

Operator Edward Bracken - Buying Address Victor, Montana

Water is delivered by:— 1. Private System; x 2. Ditch Company; 3. State Project; 4. Federal Project; 5. Irrigation District

If under Ditch Company, Irrigation District, or Government Project, state the number of shares or inches, acre feet, as the case may be in said system

App. No. Decree No.	NAME OF APPROPRIATOR TO WHOM DECREED	NAME OF STREAM	Date App. Date Priority	Miner's Inches	In Use	NAME OF DITCH (Water Delivered By)	No.	R/F	P/G/S	Present Irr. Acres	Irrigable Acres
D-114	Guy McCune	Big Creek	4-1-86	150	Part	McCune Ditch	1	R		50	0
D-131	Big Creek Res. Assn.	Big Creek Lake	8-21-05	2420	20						
				A. F.	shs.	McCune Ditch	1	R			

NOTE: R—Denotes Regular Irrigation. F—Flood Irrigation. P—Water diverted by means of pumping. G—Water diverted by gravity. S—Stored Water.

Condition of System Good Topography Bench River Basin Columbia River, Big Creek

Adequate Supply: Yes x No Explain

Remarks J. E. Hilton is signed up for 20 shares under the Big Creek Lakes Reservoir Association.

Also in: Plat No. Twp. Rge.	Plat No. Twp. Rge.	Plat No. Twp. Rge.
Plat No. Twp. Rge.	Plat No. Twp. Rge.	Plat No. Twp. Rge.

Information From:

Ed Bracken & J. Hilton

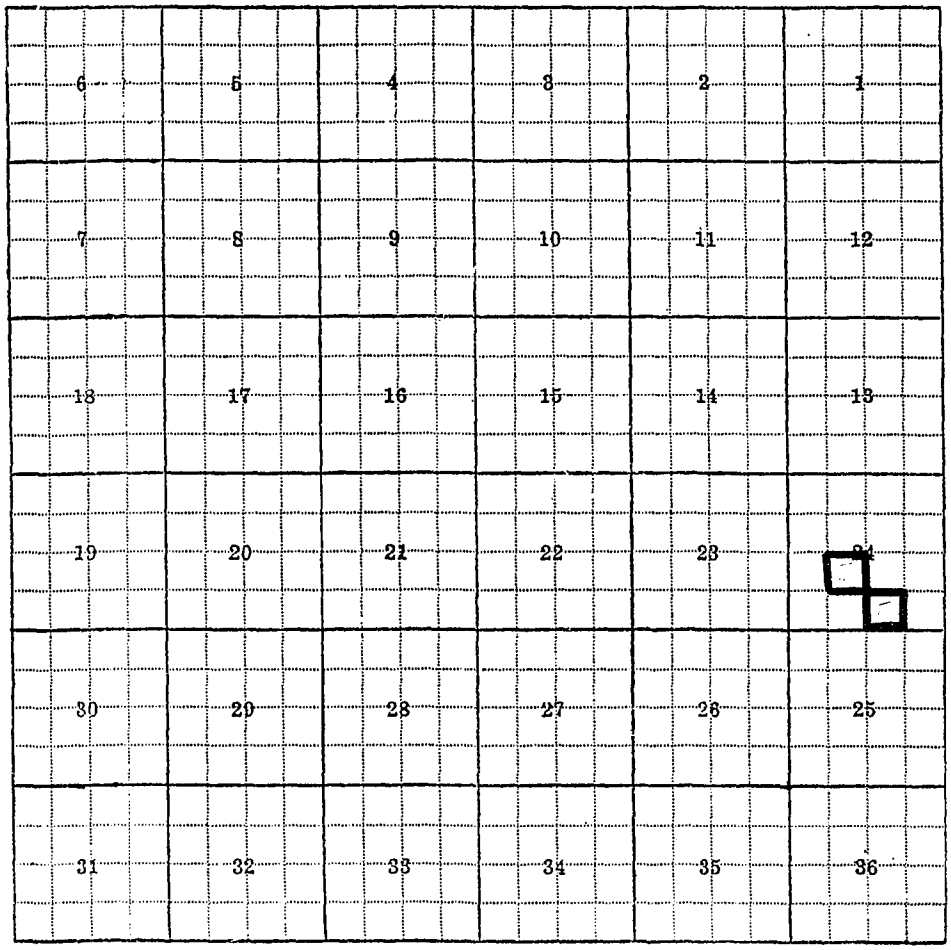
6
5
4
3
2
1
7
8
9
10
11
12
18
17
16
15
14
13
19
20
21
22
23
24
30
29
28
27
26
25
31
32
33
34
35
36

24-J

F-1-A 3M-9-55

County Ravalli

Farm Checked: Date 9-7-57

By Vaughn Chadbourne

STATE OF MONTANA
STATE ENGINEERS OFFICE
Water Resources Survey
3

T. 8N. R. 21W. Plat No. 8

Photo No. 1P-202

Legal Land Owner Kenneth T. Hinman Address Victor, Montana

Operator Same Address

Water is deliverd by:— 1. Private System; x 2. Ditch Company; 3. State Project; 4. Federal Project; 5. Irrigation District

If under Ditch Company, Irrigation District, or Government Project, state the number of shares or inches, acre feet, as the case may be in said system

App. No. Decree No.	NAME OF APPROPRIATOR TO WHOM DECREED	NAME OF STREAM	Date App. Date Priority	Minor's Inches	In Use	NAME OF DITCH (Water Delivered By)	No.	R/F	P/G/S	Present Irr. Acres	Irrigable Acres
D-53	Jonas Johnson Adm.										
	William Ellis Est.	Bear Creek	4-1-80	72	Part	#4 Ditch	1	F)			
D-62	Geo. Miller	Bear Creek	4-1-80	80	Yes	#4 Ditch	1	F)		(44	0
D-1023	Geo. Miller	Gash Creek	5-1-04	60	Yes	Miller Ditch	1	F		(44	0
Use	*	Seepage, Waste, Drain				Hinman Waste Ditch	1	F			

NOTE: R—Denotes Regular Irrigation. F—Flood Irrigation. P—Water diverted by means of pumping. G—Water diverted by gravity. S—Stored Water.

Condition of System Good Topography 4th Bench River Basin Columbia River, Bear Creek, Gash Creek, Seepage, Waste & Drain

Adequate Supply: Yes..... No. x Explain Late Right

Remarks Sweathouse ditch rider- says that he resigned the job the 28th of August.
*Diversion at the extreme SW corner of NW¼SW¼, Section 35.

Also in: Plat No..... Twp..... Rge.....	Plat No..... Twp..... Rge.....	Plat No..... Twp..... Rge.....
Plat No..... Twp..... Rge.....	Plat No..... Twp..... Rge.....	Plat No..... Twp..... Rge.....

Information From:
Kenneth Hinman (ditch rider)

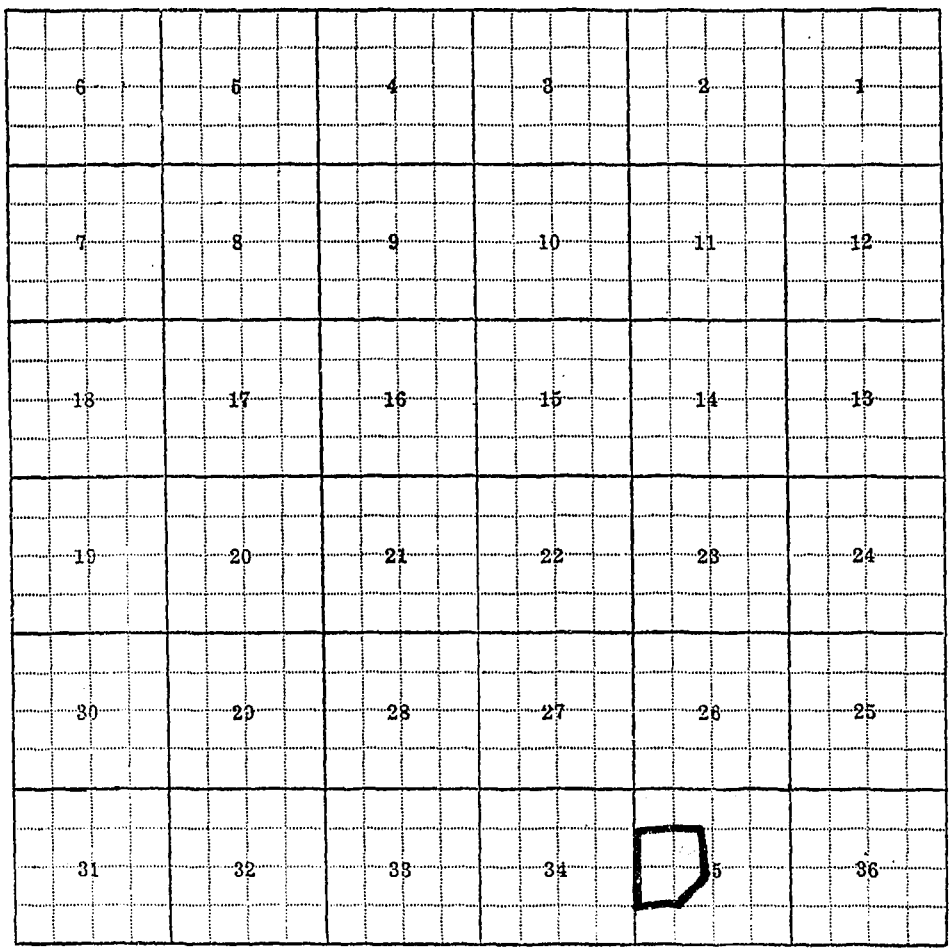
6
5
4
3
2
1
7
8
9
10
11
12
18
17
16
15
14
13
19
20
21
22
23
24
30
29
28
27
26
25
31
32
33
34
35
36

35-C

F-1-A 3M-9-55

County ...Ravalli.....

Farm Checked: Date.....8-26-57.....

By ....Vaughn Chadbourne.....

STATE OF MONTANA
STATE ENGINEERS OFFICE
Water Resources Survey

T....8N....R...21W... Plat No....8.....

Photo No.....1P-202.....

Legal Land Owner .....Leslie Hinman..... Address .....Victor, Montana.....

Operator .....Same..... Address .....

Water is delivered by:— 1. *Private System;* x 2. *Ditch Company;* 3. *State Project;* 4. *Federal Project;* 5. *Irrigation District*

If under Ditch Company, Irrigation District, or Government Project, state the number of shares or inches, acre feet, as the case may be in said system .....

App. No. Decree No.	NAME OF APPROPRIATOR TO WHOM DECREED	NAME OF STREAM	Date App. Date Priority	Miner's Inches	In Use	NAME OF DITCH (Water Delivered By)	No.	R/F	P/G/S	Present Irr. Acres	Irrigable Acres
D-50	C. S. Hinman	Bear Creek	4-1-80	18	Yes	#4 Ditch	1	F		40	0
D-53	Jonas Johnson Adm.										
	William Ellis Est.	Bear Creek	4-1-80	72	Part	#4 Ditch	1	F			

NOTE: R—Denotes Regular Irrigation. F—Flood Irrigation. P—Water diverted by means of pumping. G—Water diverted by gravity. S—Stored Water.

Condition of System .....Good..... Topography .....4th Bench..... River Basin ..Columbia River, Bear Creek.....

Adequate Supply: Yes..... No...x..... Explain .....Late Right.....

Remarks .....

Also in: Plat No..... Twp..... Rge.....	Plat No..... Twp..... Rge.....	Plat No..... Twp..... Rge.....
Plat No..... Twp..... Rge.....	Plat No..... Twp..... Rge.....	Plat No..... Twp..... Rge.....

Information From:
Leslie Hinman

6	5	4	3	2	1
7	8	9	10	11	12
18	17	16	15	14	13
19	20	21	22	23	24
30	29	28	27	26	25
31	32	33	34	35	36

35-D

F-1-A 3M-9-55

County Ravalli

Farm Checked: Date 10-4-57

By Chadbourne

STATE OF MONTANA
STATE ENGINEERS OFFICE
Water Resources Survey

T. 8N. R. 21W Plat No. 8

Photo No. 69-47

Legal Land Owner The Holter Company Address

Operator Bruce Tout Address Victor, Montana

Water is deliverd by:— 1. Private System; X 2. Ditch Company; 3. State Project; 4. Federal Project; 5. Irrigation District

If under Ditch Company, Irrigation District, or Government Project, state the number of shares or inches, acre feet, as the case may be in said system

App. No. Decree No.	NAME OF APPROPRIATOR TO WHOM DECREED	NAME OF STREAM	Date App. Date Priority	Miner's Inches	In Use	NAME OF DITCH (Water Delivered By)	No.	R/F	P/G/S	Present Irr. Acres	Irrigable Acres
D-107	Norman B. Holter	Big Creek	7-1-82	145	Yes	McCune Ditch	1	R		98	0
D-107	Norman B. Holter	Big Creek	7-1-82	145	Yes	Clark Ditch	1	R		6	0
D-108	Norman B. Holter	Big Creek	6-1-90	600	No						
Use		Whippoorwill Gulch				Robb Ditch	1	F		6	0
D-132	N. W. Lore Company and Norman B. Holter	Big Creek Lake	[illegible]	640.6 A.F.	No						

NOTE: R—Denotes Regular Irrigation. F—Flood Irrigation. P—Water diverted by means of pumping. G—Water diverted by gravity. S—Stored Water.

Condition of System Good Topography Mountainous River Basin Columbia River, Big Creek, Whippoorwill Gulch

Adequate Supply: Yes X No Explain

Remarks Claims the last 8 ft. of water in Big Creek Lake. See D-132 above.

Also in: Plat No. 9 Twp. 8N Rge. 20W	Plat No. Twp. Rge.	Plat No. Twp. Rge.
Plat No. Twp. Rge.	Plat No. Twp. Rge.	Plat No. Twp. Rge.

Information From:
Bruce Tout

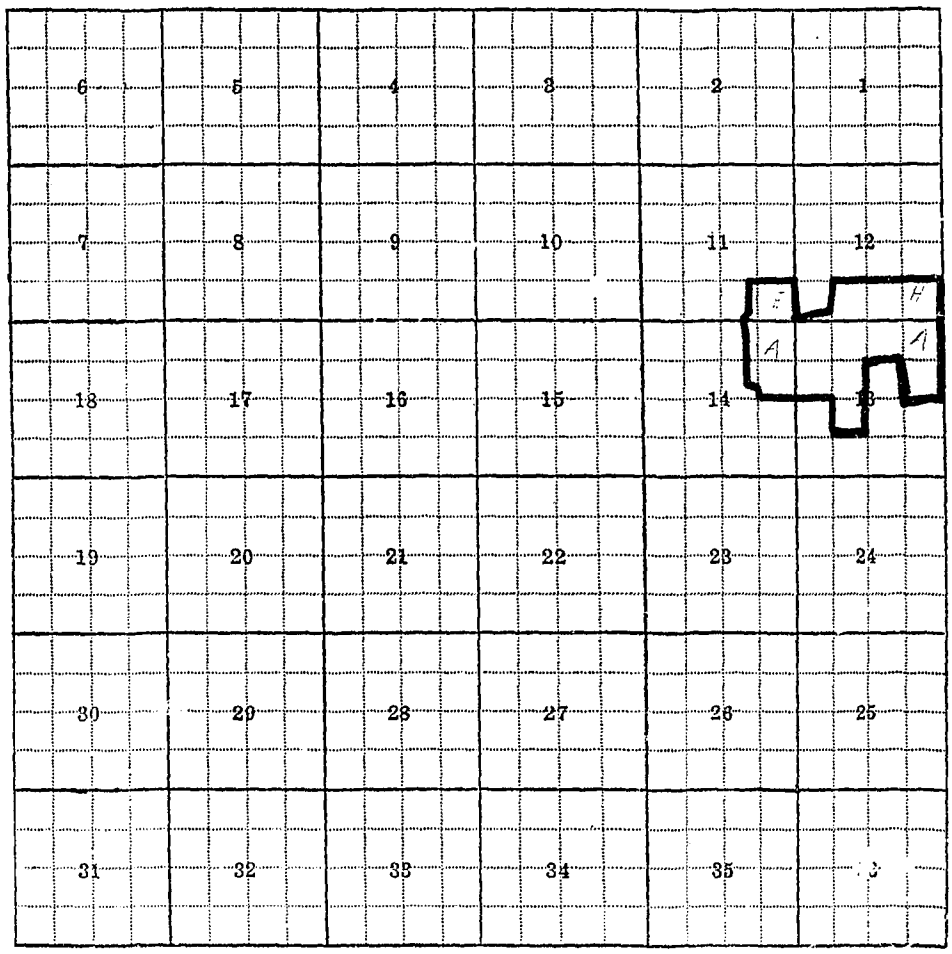

11-E, 12-H, 13-A, 14-A

F-1-A 3M-9-55

County Ravalli

Farm Checked: Date 10-2-57

By Carpenter & Chadbourne

STATE OF MONTANA
STATE ENGINEERS OFFICE
Water Resources Survey

T 8N R 21W Plat No 8

Photo No 1P-203 & 6P-46

Legal Land Owner Paul O. Jacques Address Victor, Montana

Operator Address

Water is deliverd by:— 1. Private System; X 2. Ditch Company; 3. State Project; 4. Federal Project; 5. Irrigation District

If under Ditch Company, Irrigation District, or Government Project, state the number of shares or inches, acre feet, as the case may be in said system

App. No. Decree No.	NAME OF APPROPRIATOR TO WHOM DECREED	NAME OF STREAM	Date App. Date Priority	Miner's Inches	In Use	NAME OF DITCH (Water Delivered By)	No.	R/F	P/G/S	Present Irr. Acres	Irrigable Acres
D-1008	Julia Dykeman	Sweathouse Creek	4-1-04	160	Yes	Blake High Line	1	F		20	0
D-131	Big Creek Res. Assn.	Big Creek Lake	8-21-05	2420	100						
				A.F.	shs.	McCune Ditch	1	R	R	65	0

NOTE: R—Denotes Regular Irrigation. F—Flood Irrigation. P—Water diverted by means of pumping. G—Water diverted by gravity. S—Stored Water.

Condition of System Good Topography Bench River Basin Columbia River, Sweathouse Cr., Big Creek Lake Reservoir

Adequate Supply: Yes X No Explain

Remarks Paul Jacques is signed up for 50 shares + 50 shares under the Big Creek Lakes Reservoir Association.

Also in: Plat No. Twp. Rge. Plat No. Twp. Rge. Plat No. Twp. Rge.
Plat No. Twp. Rge. Plat No. Twp. Rge. Plat No. Twp. Rge.

Information From:
Field Survey

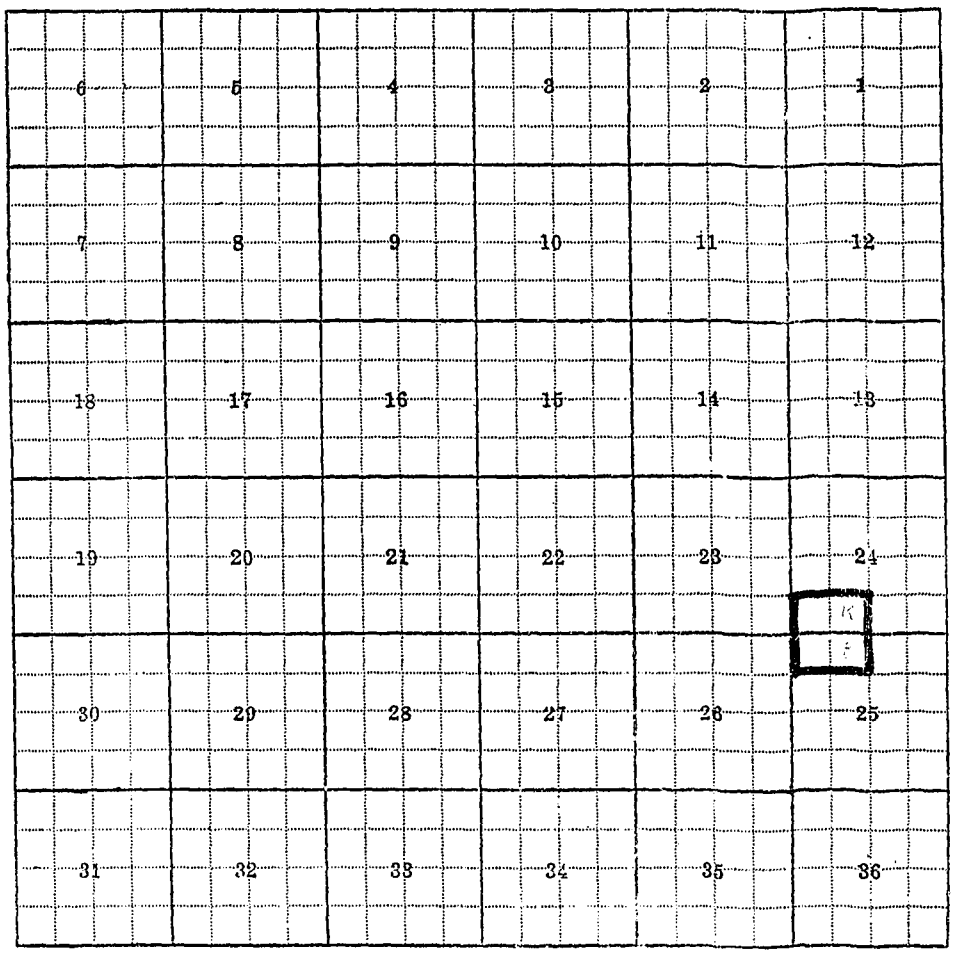
6
5
4
3
2
1
7
8
9
10
11
12
18
17
16
15
14
13
19
20
21
22
23
24
K
30
29
28
27
26
25
31
32
33
34
35
36

24-K, 25-B

F-1-A 3M-9-55

County Ravalli

STATE OF MONTANA
STATE ENGINEERS OFFICE
Water Resources Survey

T. 8N R. 21W. Plat No. 8

Farm Checked: Date 9-17-57

Photo No. 1P-203

By Carpenter & Chadbourne

Legal Land Owner Zola Jones Address Victor, Montana

Operator Neil Overturf Address

Water is deliverd by:— 1. Private System; x 2. Ditch Company; 3. State Project; 4. Federal Project; 5. Irrigation District

If under Ditch Company, Irrigation District, or Government Project, state the number of shares or inches, acre foot, as the case may be in said system

App. No. Decree No.	NAME OF APPROPRIATOR TO WHOM DECREED	NAME OF STREAM	Date App. Date Priority	Miner's Inches	In Use	NAME OF DITCH (Water Delivered By)	No.	R/F	P/G/S	Present Irr. Acres	Irrigable Acres
D-1014	H. C. Groff	Sweathouse Creek	4-1-94	24	Part	Groff Ditch	1	F		2	0

NOTE: R—Denotes Regular Irrigation. F—Flood Irrigation. P—Water diverted by means of pumping. G—Water diverted by gravity. S—Stored Water.

Condition of System Good Topography Bench River Basin Columbia River, Sweathouse Creek

Adequate Supply: Yes x No Explain

Remarks

Also in: Plat No. Twp. Rge. Plat No. Twp. Rge. Plat No. Twp. Rge.
Plat No. Twp. Rge. Plat No. Twp. Rge. Plat No. Twp. Rge.

Information From:

Neil Overturf

6	5	4	3	2	1
7	8	9	10	11	12
18	17	16	15	14	13
19	20	21	22	23	24
30	29	28	27	26	25
31	32	33	34	35	36

25-J

F-1-A 3M-9-55

County Ravalli

Farm Checked: Date 9-25-57

By Carpenter

STATE OF MONTANA
STATE ENGINEERS OFFICE
Water Resources Survey

T. 8N R. 21W. Plat No. 9

Photo No. 6P-46

Legal Land Owner Jay J. Judge Address Victor, Montana

Operator Address

Water is deliverd by:— 1. Private System; X 2. Ditch Company; 3. State Project; 4. Federal Project; 5. Irrigation District

If under Ditch Company, Irrigation District, or Government Project, state the number of shares or inches, acre feet, as the case may be in said system

App. No. Decree No.	NAME OF APPROPRIATOR TO WHOM DECREED	NAME OF STREAM	Date App. Date Priority	Miner's Inches	In Use	NAME OF DITCH (Water Delivered By)	No.	R/F	P/G/S	Present Irr. Acres	Irrigable Acres
A-1486	Geo. A. Blair	Spring from Waste	1-7-01	25	Yes	Judge Waste Ditch	1	F)			
D-22	Geo. A. Blair	Big Creek	11-1-08	140	80	McCune Ditch	1	R)		70	0
D-131	Big Creek Res. Assn.	Big Creek Lake	8-21-05	2420 A.F.	50 shs.	McCune Ditch	1	R)			

NOTE: R—Denotes Regular Irrigation. F—Flood Irrigation. P—Water diverted by means of pumping. G—Water diverted by gravity. S—Stored Water.

Condition of System Good Topography Bench & Bottom River Basin Columbia River, Big Creek, Big Cr. Lakes Res., Waste

Adequate Supply: Yes X No Explain

Remarks Jay J. Judge is signed up for 50 shares under the Big Creek Lakes Reservoir Association.

Also in: Plat No. Twp. Rge.	Plat No. Twp. Rge.	Plat No. Twp. Rge.
Plat No. Twp. Rge.	Plat No. Twp. Rge.	Plat No. Twp. Rge.

Information From:

Jay Judge

6	5	4	3	2	1
7	8	9	10	11	12
18	17	16	15	14	13
19	20	21	22	23	24
30	29	28	27	26	25
31	32	33	34	35	36

24-11

F-1-A 3M-9-55

County Ravalli

Farm Checked: Date 10-7-57

By Vaughn Chadbourne

STATE OF MONTANA
STATE ENGINEERS OFFICE
Water Resources Survey
3

T. 8N R. 21W Plat No. 8

Photo No. 6P-49

Legal Land Owner Custer & Alice Keim Address

Operator Alvin & Ruth Cote Address Victor, Montana

Water is deliverd by:— 1. Private System; X 2. Ditch Company; 3. State Project; 4. Federal Project; 5. Irrigation District

If under Ditch Company, Irrigation District, or Government Project, state the number of shares or inches, acre feet, as the case may be in said system

App. No. Decree No.	NAME OF APPROPRIATOR TO WHOM DECREED	NAME OF STREAM	Date App. Date Priority	Miner's Inches	In Use	NAME OF DITCH (Water Delivered By)	No.	R/F	P/G/S	Present Irr. Acres	Irrigable Acres
A-704	John McHatton &										
	Stephen Puyear	McKellar Creek or McCalla Creek	5-10-24	160	1/2	McHatton-Puyear Ditch	1	F		48	0

NOTE: R—Denotes Regular Irrigation. F—Flood Irrigation. P—Water diverted by means of pumping. G—Water diverted by gravity. S—Stored Water.

Condition of System Good Topography Mountainous River Basin Columbia River, McKellar Creek

Adequate Supply: Yes..... No. x Explain Late Right

Remarks

Also in: Plat No..... Twp..... Rge.....	Plat No..... Twp..... Rge.....	Plat No..... Twp..... Rge.....
Plat No..... Twp..... Rge.....	Plat No..... Twp..... Rge.....	Plat No..... Twp..... Rge.....

Information From:

Alvin Cote

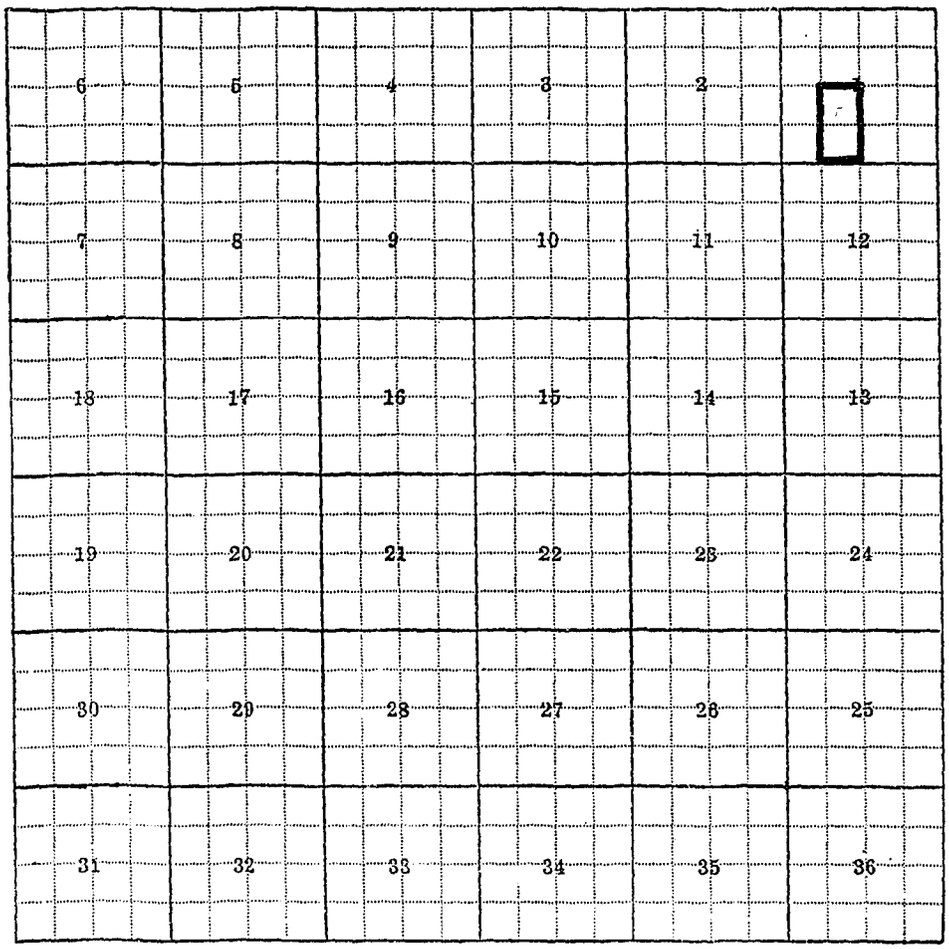
6
5
4
3
2
1
7
8
9
10
11
12
18
17
16
15
14
13
19
20
21
22
23
24
30
29
28
27
26
25
31
32
33
34
35
36

1-F

F-1-A 3M-9-55

County Ravalli

STATE OF MONTANA
STATE ENGINEERS OFFICE
Water Resources Survey
3

T. 8N. R. 21W. Plat No. 8

Farm Checked: Date 10-7-57

Photo No. 6P-48

By Vaughn Chadbourne

Legal Land Owner Margaret Kenely Address Victor, Montana

Operator Same Address

Water is deliverd by:— 1. Private System; x 2. Ditch Company; 3. State Project; 4. Federal Project; 5. Irrigation District

If under Ditch Company, Irrigation District, or Government Project, state the number of shares or inches, acre feet, as the case may be in said system

App. No. Decree No.	NAME OF APPROPRIATOR TO WHOM DECREED	NAME OF STREAM	Date App. Date Priority	Miner's Inches	In Use	NAME OF DITCH (Water Delivered By)	No.	R/F	P/G/S	Present Irr. Acres	Irrigable Acres
D-35	John Cole	Big Creek	5-30-90	40	Yes	Cole Ditch	1	R		28	0

NOTE: R—Denotes Regular Irrigation. F—Flood Irrigation. P—Water diverted by means of pumping. G—Water diverted by gravity. S—Stored Water.

Condition of System Good Topography Mountainous River Basin Columbia River, Big Creek

Adequate Supply: Yes..... No....x.... Explain Late Right

Remarks

Also in: Plat No..... Twp..... Rge..... Plat No..... Twp..... Rge..... Plat No..... Twp..... Rge.....
Plat No..... Twp..... Rge..... Plat No..... Twp..... Rge..... Plat No..... Twp..... Rge.....

Information From:
Margaret Kenely

6	5	4	3	2	1
7	8	9	10	11	12
18	17	16	15	14	13
19	20	21	22	23	24
30	29	28	27	26	25
31	32	33	34	35	36

12-E

F-1-A 3M-9-55

County Ravalli

STATE OF MONTANA
STATE ENGINEERS OFFICE
Water Resources Survey

T. 8N R. 21W Plat No. 8

Farm Checked: Date 8-21-57

Photo No. 1P-106

By Vaughn Chadbourne

Legal Land Owner Harold Kinread Address Victor, Montana

Operator Same Address

Water is delivered by:— 1. Private System; X 2. Ditch Company; 3. State Project; 4. Federal Project; 5. Irrigation District

If under Ditch Company, Irrigation District, or Government Project, state the number of shares or inches, acre feet, as the case may be in said system

App. No. Decree No.	NAME OF APPROPRIATOR TO WHOM DECREED	NAME OF STREAM	Date App. Date Priority	Miner's Inches	In Use	NAME OF DITCH (Water Delivered By)	No.	R/F	P/G/S	Present Irr. Acres	Irrigable Acres
D-1019	Kimball D. Hickey	Gash Creek	7-3-92	80	Yes	Hickey Ditch	1	F		70	0
D-1042	Jennie M. Williams	Gash Creek	7-3-92	80	Yes	Hickey Ditch	1	F			

NOTE: R—Denotes Regular Irrigation. F—Flood Irrigation. P—Water diverted by means of pumping. G—Water diverted by gravity. S—Stored Water.

Condition of System Good Topography Mountainous River Basin Columbia River, Gash Creek

Adequate Supply: Yes x No Explain

Remarks

Also in: Plat No. 12 Twp. 7N Rge. 21W	Plat No. Twp. Rge.	Plat No. Twp. Rge.
Plat No. Twp. Rge.	Plat No. Twp. Rge.	Plat No. Twp. Rge.

Information From:

Harold Kinread & Kimball Hickey

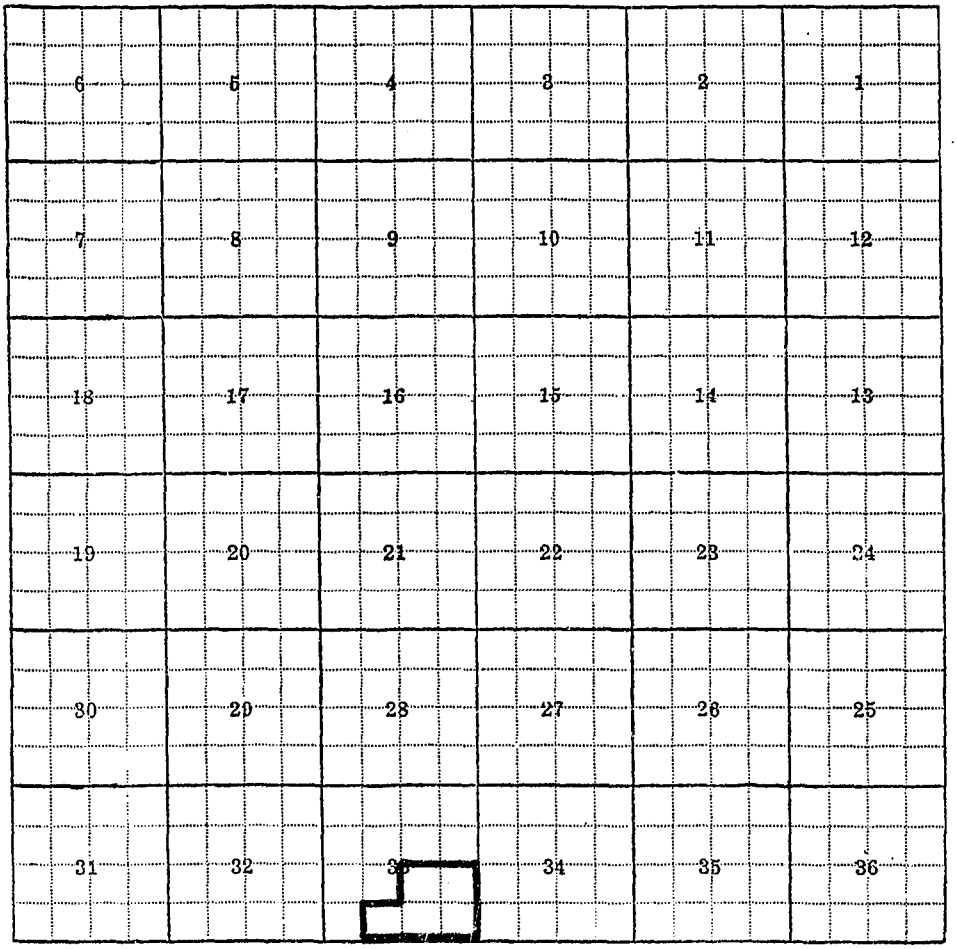
6
5
4
3
2
1
7
8
9
10
11
12
18
17
16
15
14
13
19
20
21
22
23
24
30
29
28
27
26
25
31
32
33
34
35
36

33-C

F-1-A 3M-9-55

County Ravalli

Farm Checked: Date 9-8-57

By Vaughn Chadbourne

STATE OF MONTANA
STATE ENGINEERS OFFICE
Water Resources Survey

T. 8N R. 21W Plat No. 8

Photo No. 6P-46 Sec. 23;
1P-203 Sec. 26

Legal Land Owner Ed. Lorenzut Address

Operator John Crawford Address Victor, Montana

Water is deliverd by:— 1. Private System; x 2. Ditch Company; 3. State Project; 4. Federal Project; 5. Irrigation District

If under Ditch Company, Irrigation District, or Government Project, state the number of shares or inches, acre feet, as the case may be in said system

App. No. Decree No.	NAME OF APPROPRIATOR TO WHOM DECREED	NAME OF STREAM	Date App. Date Priority	Miner's Inches	In Use	NAME OF DITCH (Water Delivered By)	No.	R/F	P/G/S	Present Irr. Acres	Irrigable Acres
D-1030	Anna Reed	Sweathouse Creek	4-1-04	160	Yes	Blake High Line	1	F)		150	0
D-999	Mary Blake	Sweathouse Creek	4-1-04	160	31	Blake High Line	1	F)			

NOTE: R—Denotes Regular Irrigation. F—Flood Irrigation. P—Water diverted by means of pumping. G—Water diverted by gravity. S—Stored Water.

Condition of System Good Topography 4th Bench River Basin Columbia River, Sweathouse Creek

Adequate Supply: Yes..... No....x.... Explain Late Right

Remarks

Also in: Plat No. 9 Twp. 8N Rge. 20W	Plat No. ..... Twp. ..... Rge.	Plat No. ..... Twp. ..... Rge. .....
Plat No. ..... Twp. ..... Rge.	Plat No. ..... Twp. ..... Rge.	Plat No. ..... Twp. ..... Rge. .....

Information From:
John Crawford

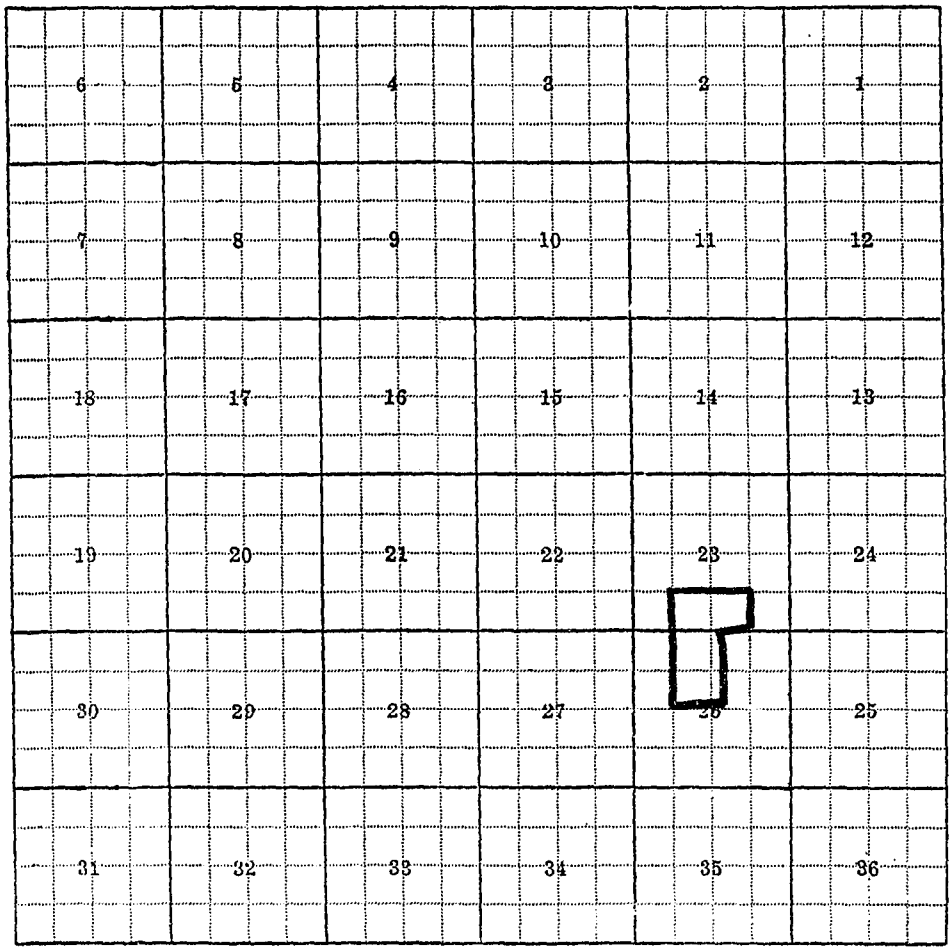
6
5
4
3
2
1
7
8
9
10
11
12
18
17
16
15
14
13
19
20
21
22
23
24
30
29
28
27
26
25
31
32
33
34
35
36

23-B, 26-F

F-1-A 5M-9-55

County Ravalli

Farm Checked: Date 9-18-57

By Chadbourne & Carpenter

STATE OF MONTANA
STATE ENGINEERS OFFICE
Water Resources Survey

T 8N R 21W Plat No. 8

Photo No. 1P-201

Legal Land Owner James Lupton Address Victor, Montana

Operator Address

Water is deliverd by:— 1. Private System; x 2. Ditch Company; 3. State Project; 4. Federal Project; 5. Irrigation District

If under Ditch Company, Irrigation District, or Government Project, state the number of shares or inches, acre feet, as the case may be in said system

App. No. Decree No.	NAME OF APPROPRIATOR TO WHOM DECREED	NAME OF STREAM	Date App. Date Priority	Miner's Inches	In Use	NAME OF DITCH (Water Delivered By)	No.	R/F	P/G/S	Present Irr. Acres	Irrigable Acres
D-1030	G. I. Watters	Sweathouse Creek	4-1-60	2	Yes	Blake - Towr Ditch	1	R		1	0

NOTE: R—Denotes Regular Irrigation. F—Flood Irrigation. P—Water diverted by means of pumping. G—Water diverted by gravity. S—Stored Water.

Condition of System Good Topography 2nd Bench River Basin Columbia River, Sweathouse Creek

Adequate Supply: Yes x No Explain

Remarks

Also in: Plat No. Twp. Rge.	Plat No. Twp. Rge.	Plat No. Twp. Rge.
Plat No. Twp. Rge.	Plat No. Twp. Rge.	Plat No. Twp. Rge.

Information From:

H. C. Groff

6	5	4	3	2	1
7	8	9	10	11	12
18	17	16	15	14	13
19	20	21	22	23	24
30	29	28	27	26	25
31	32	33	34	35	36

25-I

F-1-A 3M-9-55

County Ravalli

Farm Checked: Date 8-28-57

By Chadbourne

STATE OF MONTANA
STATE ENGINEERS OFFICE
Water Resources Survey

T. 8N R. 21W Plat No. 8

Photo No. 1P-202

Legal Land Owner J. G. Marek Address

Operator John Marek Address Victor, Montana

Water is deliverd by:— 1. Private System; X 2. Ditch Company; 3. State Project; 4. Federal Project; 5. Irrigation District

If under Ditch Company, Irrigation District, or Government Project, state the number of shares or inches, acre feet, as the case may be in said system

App. No. Decree No.	NAME OF APPROPRIATOR TO WHOM DECREED	NAME OF STREAM	Date App. Date Priority	Miner's Inches	In Use	NAME OF DITCH (Water Delivered By)	No.	R/F	P/G/S	Present Irr. Acres	Irrigable Acres
D-90	P. G. Young	Bear Creek	9-1-77	80	40	#2 Ditch	1	R)		5	0
D-91	Verne Young &							)			
	Floy Olds	Bear Creek	4-1-86	75	Yes			)			
			4-1-89	75	Yes	#2 Ditch	1	F)			
D-40	Maggie Cramer	Bear Creek	4-1-90	50	Yes	#2 Ditch	1	F)			
			4-1-00	90	Yes			)			

NOTE: R—Denotes Regular Irrigation. F—Flood Irrigation. P—Water diverted by means of pumping. G—Water diverted by gravity. S—Stored Water.

Condition of System Good Topography Mountainous River Basin Columbia River, Bear Creek

Adequate Supply: Yes..... No. X Explain Late Rights

Remarks

Also in: Plat No. 12 Twp. 7N Rge. 21W	Plat No. ... Twp. ... Rge. ...	Plat No. ... Twp. ... Rge. ...
Plat No. ... Twp. ... Rge. ...	Plat No. ... Twp. ... Rge. ...	Plat No. ... Twp. ... Rge. ...

Information From:

J. G. & John Marek

6	5	4	3	2	1
7	8	9	10	11	12
18	17	16	15	14	13
19	20	21	22	23	24
30	29	28	27	26	25
31	32	33	34	35	36

35-X

F-1-A 3M-9-55

County Ravalli

Farm Checked: Date 8-26-57

By Vaughn Chadbourne

STATE OF MONTANA
STATE ENGINEERS OFFICE
Water Resources Survey
3

T 8N R 21W Plat No 8

Photo No 1P-202

Legal Land Owner Chas. & Viva Maynard Address Victor, Montana

Operator Same Address

Water is deliverd by:— 1. Private System, X 2. Ditch Company; 3. State Project; 4. Federal Project; 5. Irrigation District

If under Ditch Company, Irrigation District, or Government Project, state the number of shares or inches, acre feet, as the case may be in said system

App. No. Decree No.	NAME OF APPROPRIATOR TO WHOM DECREED	NAME OF STREAM	Date App. Date Priority	Miner's Inches	In Use	NAME OF DITCH (Water Delivered By)	No.	R/F	P/G/S	Present Irr. Acres	Irrigable Acres
D-81	Clara Smith	Bear Creek	4-1-80	70	Yes	#4 Ditch	1	F		60	0

NOTE: R—Denotes Regular Irrigation. F—Flood Irrigation. P—Water diverted by means of pumping. G—Water diverted by gravity. S—Stored Water.

Condition of System Good Topography 4th Bench River Basin Columbia River, Bear Creek

Adequate Supply: Yes..... No....x.... Explain Late Right

Remarks

Also in: Plat No..... Twp..... Rge..... Plat No..... Twp..... Rge..... Plat No..... Twp..... Rge.....
Plat No..... Twp..... Rge..... Plat No..... Twp..... Rge..... Plat No..... Twp..... Rge.....

Information From:

Viva Maynard

6	5	4	3	2	1
7	8	9	10	11	12
18	17	16	15	14	13
19	20	21	22	23	24
30	29	28	27	26	25
31	32	33	34	35	36

F-1-A 3M-9-55

County Ravalli

Farm Checked: Date 9-21-57

By Carpenter

STATE OF MONTANA
STATE ENGINEERS OFFICE
Water Resources Survey

T. 8N R. 21W Plat No. 8

Photo No. 6P-46

Legal Land Owner Arthur (B) & Jesse McColloch Address Victor, Montana

Operator Address

Water is deliverd by:— 1. Private System; x 2. Ditch Company; 3. State Project; 4. Federal Project; 5. Irrigation District

If under Ditch Company, Irrigation District, or Government Project, state the number of shares or inches, acre feet, as the case may be in said system

App. No. Decree No.	NAME OF APPROPRIATOR TO WHOM DECREED	NAME OF STREAM	Date App. Date Priority	Miner's Inches	In Use	NAME OF DITCH (Water Delivered By)	No.	R/F	P/G/S	Present Irr. Acres	Irrigable Acres
D-114	Guy McCune	Big Creek	6-1-86	150	40	McCune Ditch	1	R)		33	0
A-526	Arthur B. McCulloch	Fulkerson Creek	5-3-47	40	Yes	McCune Ditch	1	F)			
D-131	Big Creek Res. Assn	Big Creek Lake	8-21-05	2420	20			}			
				A.F.	shs.	McCune Ditch	1	R)			
A-524	A. W. Fifield	Fulkerson Creek	5-7-30	All	No						

NOTE: R—Denotes Regular Irrigation. F—Flood Irrigation. P—Water diverted by means of pumping. G—Water diverted by gravity. S—Stored Water.

Condition of System Good Topography Bench River Basin Columbia River, Big Creek,

Adequate Supply: Yes x No Explain Big Creek Lakes Res. Assn.

Remarks Arthur B. McCulloch is signed up for 20 shares under the Big Creek Lakes Reservoir Association. Mr. McCulloch dumps A-526 into McCune Ditch and uses also in SE¼NW¼.

Also in: Plat No. Twp. Rge.	Plat No. Twp. Rge.	Plat No. Twp. Rge.
Plat No. Twp. Rge.	Plat No. Twp. Rge.	Plat No. Twp. Rge.

Information From:

Arthur & Jesse McCulloch

6	5	4	3	2	1
7	8	9	10	11	12
18	17	16	15	14	13
19	20	21	22	23	24
30	29	28	27	26	25
31	32	33	34	35	36

24-2

F-1-A

County Ravalli

Farm Checked: Date 9-5-57

By Vaughn Chadbourne

STATE OF MONTANA
STATE ENGINEERS OFFICE
Water Resources Survey

T. 8N. R. 21W. Plat No. 8

Photo No. 1P-202

Legal Land Owner Lydia McVey Address Victor, Montana

Operator Ralph McVey Address Victor, Montana

Water is delivered by:— 1. Private System; x 2. Ditch Company; 3. State Project; 4. Federal Project; 5. Irrigation District

If under Ditch Company, Irrigation District, or Government Project, state the number of shares or inches, acre feet, as the case may be in said system

App. No. Decree No.	NAME OF APPROPRIATOR TO WHOM DECREED	NAME OF STREAM	Date App. Date Priority	Miner's Inches	In Use	NAME OF DITCH (Water Delivered By)	No.	R/F	P/G/S	Present Irr. Acres	Irrigable Acres
D-501	Laura Roll	Kirchner (Rolls)									
		Slough	6-1975	25	Yes	Roll Ditch	1	R		20	0
D-54	W. S. Jones	Bear Creek	4-1-76	2	Yes	#2 Ditch	1	R)		54	0
D-80	H. O. Shields	Bear Creek	4-1-76	8	Yes	#2 Ditch	1	R)			
D-72	Laura Roll	Bear Creek	4-1-76	40	Yes	#2 Ditch	1	R)			
D-46	Alice Fowler	Bear Creek	4-1-76	3	Yes	#2 Ditch	1	R)			
Use		Seepage, waste, Drain				McVey Ditch	1	F)			

NOTE: R—Denotes Regular Irrigation. F—Flood Irrigation. P—Water diverted by means of pumping. G—Water diverted by gravity. S—Stored Water.

Condition of System Good Topography 2nd Bench River Basin Columbia River, Kirchner (Roll) Slough, Bear Creek, Seepage, Waste & Drain

Adequate Supply: Yes x No. Explain

Remarks

Also in: Plat No. 12 Twp. 7N Rge. 21W. | Plat No. Twp. Rge. | Plat No. Twp. Rge.
Plat No. Twp. Rge. | Plat No. Twp. Rge. | Plat No. Twp. Rge.

Information From:
Ralph McVey

6	5	4	3	2	1
7	8	9	10	11	12
18	17	16	15	14	13
19	20	21	22	23	24
30	29	28	27	26	25
31	32	33	34	35	36

36-C

F-1-A 3M-9-55

County Ravalli

Farm Checked: Date 9-5-57

By Vaughn Chadbourne

STATE OF MONTANA
STATE ENGINEERS OFFICE
Water Resources Survey
3

T. 8N. R. 21W. Plat No. 8

Photo No. 1P-202

Legal Land Owner Ralph McVey Address Victor, Montana

Operator Same Address

Water is deliverd by:— 1. Private System; X 2. Ditch Company; 3. State Project; 4. Federal Project; 5. Irrigation District

If under Ditch Company, Irrigation District, or Government Project, state the number of shares or inches, acre feet, as the case may be in said system

App. No. Decree No.	NAME OF APPROPRIATOR TO WHOM DECREED	NAME OF STREAM	Date App. Date Priority	Miner's Inches	In Use	NAME OF DITCH (Water Delivered By)	No.	R/F	P/G/S	Present Irr. Acres	Irrigable Acres
D-501	Laura Roll	Kirchner (Rolls) Slough	4-1875	25	Yes	Rolls Ditch	1	R		10	0
D-54	W. S. Jones	Bear Creek	4-1-76	9	No						
D-80	H. W. Shields	Bear Creek	4-1-76	8	No						
D-72	Laura Roll	Bear Creek	4-1-76	46	No						
D-46	Alice Fowler	Bear Creek	4-1-76	3	No						

NOTE: R—Denotes Regular Irrigation. F—Flood Irrigation. P—Water diverted by means of pumping. G—Water diverted by gravity. S—Stored Water.

Condition of System Topography River Basin Columbia River, Kirchner (Roll) Slough

Adequate Supply: Yes X No Explain

Remarks

Also in: Plat No. Twp. Rge.	Plat No. Twp. Rge.	Plat No. Twp. Rge.
Plat No. Twp. Rge.	Plat No. Twp. Rge.	Plat No. Twp. Rge.

Information From:

Ralph McVey

6	5	4	3	2	1
7	8	9	10	11	12
18	17	16	15	14	13
19	20	21	22	23	24
30	29	28	27	26	25
31	32	33	34	35	36

36-B

F-1-A 3M-9-55

County Ravalli

Farm Checked: Date 8-26-57

By Vaughn Chadbourne

STATE OF MONTANA
STATE ENGINEERS OFFICE
Water Resources Survey

T. 8N R. 21W. Plat No. 8

Photo No. 1P-202

Legal Land Owner Gustav Menager Address Victor, Montana

Operator Same Address

Water is deliverd by:— 1. Private System; x 2. Ditch Company; 3. State Project; 4. Federal Project; 5. Irrigation District

If under Ditch Company, Irrigation District, or Government Project, state the number of shares or inches, acre feet, as the case may be in said system

App. No. Decree No.	NAME OF APPROPRIATOR TO WHOM DECREED	NAME OF STREAM	Date App. Date Priority	Miner's Inches	In Use	NAME OF DITCH (Water Delivered By)	No.	R/F	P/G/S	Present Irr. Acres	Irrigable Acres
D-77	Isaac Scott	Bear Creek	4-1-80	2	Yes	#4 Ditch	1	F		10	0

NOTE: R—Denotes Regular Irrigation. F—Flood Irrigation. P—Water diverted by means of pumping. G—Water diverted by gravity. S—Stored Water.

Condition of System Good Topography 4th Bench River Basin Columbia River, Bear Creek

Adequate Supply: Yes..... No. x Explain Late Right

Remarks

Also in: Plat No..... Twp..... Rge..... Plat No..... Twp..... Rge..... Plat No..... Twp..... Rge.....
Plat No..... Twp..... Rge..... Plat No..... Twp..... Rge..... Plat No..... Twp..... Rge.....

Information From:
Gustav Menager

6	5	4	3	2	1
7	8	9	10	11	12
18	17	16	15	14	13
19	20	21	22	23	24
30	29	28	27	26	25
31	32	33	34	35	36

35-C

F-1-A 3M-9-55

County Ravalli

Farm Checked: Date 10-7-57

By Vaughn Chadbourne

STATE OF MONTANA
STATE ENGINEERS OFFICE
Water Resources Survey

T. 8N. R. 21W. Plat No. 8

Photo No. 6P-48

Legal Land Owner Marvin Moore Address

Operator Harold W. Gould Address Victor, Montana

Water is deliverd by:— 1. Private System; x 2. Ditch Company; 3. State Project; 4. Federal Project; 5. Irrigation District

If under Ditch Company, Irrigation District, or Government Project, state the number of shares or inches, acre feet, as the case may be in said system

App. No. Decree No.	NAME OF APPROPRIATOR TO WHOM DECREED	NAME OF STREAM	Date App. Date Priority	Miner's Inches	In Use	NAME OF DITCH (Water Delivered By)	No.	R/F	P/G/S	Present Irr. Acres	Irrigable Acres
D-118	Stephen Puyear	Big Creek	5-1-71	70	Yes	Cole Ditch	1	R		13	0
D-118	Stephen Puyear	Big Creek	5-1-71	70	Yes	Big Ditch	1	R		62	0

NOTE: R—Denotes Regular Irrigation. F—Flood Irrigation. P—Water diverted by means of pumping. G—Water diverted by gravity. S—Stored Water.

Condition of System Good Topography 2nd Bench River Basin Columbia River, Big Creek

Adequate Supply: Yes x No Explain

Remarks

Also in: Plat No. Twp. Rge.	Plat No. Twp. Rge.	Plat No. Twp. Rge.
Plat No. Twp. Rge.	Plat No. Twp. Rge.	Plat No. Twp. Rge.

Information From:
Harold Prescott

6	5	4	3	2	1
7	8	9	10	11	12
18	17	16	15	14	13
19	20	21	22	23	24
30	29	28	27	26	25
31	32	33	34	35	36

12-B

F-1-A 3M-9-55

County Ravalli

Farm Checked: Date 10-6-57

By Vaughn Chadbourne

STATE OF MONTANA
STATE ENGINEERS OFFICE
Water Resources Survey

T 8N R 21W Plat No 8

Photo No 6P-47

Legal Land Owner ne Nash Address

Operator W. bb Address Victor, Montana

Water is deliverd by:— 1. System; x 2. Ditch Company; 3. State Project; 4. Federal Project; 5. Irrigation District

If under Ditch Company, Irrigation District, or Government Project, state the number of shares or inches, acre feet, as the case may be in said system

App. No. Decree No.	NAME OF APPROPRIATOR TO WHOM DECREED	NAME OF STREAM	Date App. Date Priority	Minor's Inches	In Use	NAME OF DITCH (Water Delivered By)	No.	R/F	P/G/S	Present Irr. Acres	Irrigable Acres
D-122	Abel Sanstrum	Big Creek	4-1-86	90	7.5	McCune Ditch	1	R		3	0

NOTE: R—Denotes Regular Irrigation. F—Flood Irrigation. P—Water diverted by means of pumping. G—Water diverted by gravity. S—Stored Water.

Condition of System Good Topography 3rd Bench River Basin Columbia River, Big Creek

Adequate Supply: Yes x No Explain

Remarks W. P. Robb is signed up for 174.31 shares under the Big Creek Lakes Reservoir Association.

Also in: Plat No. Twp. Rge.	Plat No. Twp. Rge.	Plat No. Twp. Rge.
Plat No. Twp. Rge.	Plat No. Twp. Rge.	Plat No. Twp. Rge.

Information From:
W. P. Robb

6	5	4	3	2	1
7	8	9	10	11	12
18	17	16	15	14	13
19	20	21	22	23	24
30	29	28	27	26	25
31	32	33	34	35	36

13-G

F-1-A 3M-9-55

County Ravalli

Farm Checked: Date 10-7-57

By Vaughn Chadbourne

STATE OF MONTANA
STATE ENGINEERS OFFICE
Water Resources Survey

T. 8N. R. 21W. Plat No. 8

Photo No. 6P-48

Legal Land Owner Harold & Bonita Patton Address

Operator Harold B. Prescott Address Victor, Montana

Water is deliverd by:— 1. Private System; x 2. Ditch Company; 3. State Project; 4. Federal Project; 5. Irrigation District

If under Ditch Company, Irrigation District or Government Project, state the number of shares or inches, acre feet, as the case may be in said system

App. No. Decree No.	NAME OF APPROPRIATOR TO WHOM DECREED	NAME OF STREAM	Date App. Date Priority	Miner's Inches	In Use	NAME OF DITCH (Water Delivered By)	No.	R/F	P/G/S	Present Irr. Acres	Irrigable Acres
D-111 *	Louis Lacoursier	Big Creek	5-1-71	140	Yes	Cole Ditch	1	R)		80	0
D-131	Big Creek Lakes							)			
	Reservoir Assn.	Big Cr. Lake Res.	8-21-05	2420	94.63			)			
				A.F.	shs.	Cole Ditch	1	F)			

NOTE: R—Denotes Regular Irrigation. F—Flood Irrigation. P—Water diverted by means of pumping. G—Water diverted by gravity. S—Stored Water.

Condition of System Good Topography 2nd Bench River Basin Columbia River, Big Creek,

Adequate Supply: Yes X No Explain Big Creek Lakes Reservoir

Remarks Harold B. Prescott is signed up for 94.63 shares under the Big Creek Lakes Reservoir Association.
This is based upon 80% of 140 of D-111 carried in the ditch decree of the Cole Ditch.
D-111 being part of this water in Cole Ditch in T. 8N. R. 20W.

Also in: Plat No. 2 Twp. 8N Rge. 20W	Plat No. Twp. Rge.	Plat No. Twp. Rge.
Plat No. Twp. Rge.	Plat No. Twp. Rge.	Plat No. Twp. Rge.

Information From:

Harold Prescott

6	5	4	3	2	1
7	8	9	10	11	12
18	17	16	15	14	13
19	20	21	22	23	24
30	29	28	27	26	25
31	32	33	34	35	36

A

12-A

F-1-A 3M-9-55

County Ravalli

Farm Checked: Date 9-9-57

By Vaughn Chadbourne

STATE OF MONTANA
STATE ENGINEERS OFFICE
Water Resources Survey

T. 8N R. 21W. Plat No. 8

Photo No. 1P-202

Legal Land Owner H. I. & Ruth Phillips Address

Operator Address

Water is deliverd by:— 1. Private System; x 2. Ditch Company; 3. State Project; 4. Federal Project; 5. Irrigation District

If under Ditch Company, Irrigation District, or Government Project, state the number of shares or inches, acre feet, as the case may be in said system

App. No. Decree No.	NAME OF APPROPRIATOR TO WHOM DECREED	NAME OF STREAM	Date App. Date Priority	Miner's Inches	In Use	NAME OF DITCH (Water Delivered By)	No.	R/F	P/G/S	Present Irr. Acres	Irrigable Acres
D-32	Sadie E. Alexander K.										
	Elizabeth R. Baire	Bear Creek	4-1-76	22	Part	#2 Ditch	1	F		71	0

NOTE: R—Denotes Regular Irrigation. F—Flood Irrigation. P—Water diverted by means of pumping. G—Water diverted by gravity. S—Stored Water.

Condition of System Good Topography 4th Bench River Basin Columbia River, Bear Creek

Adequate Supply: Yes..... No....x.... Explain Late Right

Remarks

Also in: Plat No. Twp. Rge.	Plat No. Twp. Rge.	Plat No. Twp. Rge.
Plat No. Twp. Rge.	Plat No. Twp. Rge.	Plat No. Twp. Rge.

Information From:
H. C. Groff

6	5	4	3	2	1
7	8	9	10	11	12
18	17	16	15	14	13
19	20	21	22	23	24
30	29	28	27	26	25
31	32	33	34	35	36

36-I

F-1-A 3M-9-55

County Ravalli

Farm Checked: Date 10-5-57

By Vaughn Chadbourne

STATE OF MONTANA
STATE ENGINEERS OFFICE
Water Resources Survey

T. 8N R. 21W Plat No. 8

Photo No. 6P-48; 6P-49

Legal Land Owner Charles & Olive Plummer Address

Operator G. E. Fisher Address Victor, Montana

Water is deliverd by:— 1. Private System; X 2. Ditch Company; 3. State Project; 4. Federal Project; 5. Irrigation District

If under Ditch Company, Irrigation District, or Government Project, state the number of shares or inches, acre feet, as the case may be in said system

App. No. Decree No.	NAME OF APPROPRIATOR TO WHOM DECREED	NAME OF STREAM	Date App. Date Priority	Miner's Inches	In Use	NAME OF DITCH (Water Delivered By)	No.	R/F	P/G/S	Present Irr. Acres	Irrigable Acres
D-125	William Smith	Big Creek)	5-30-00	20	Yes	Upper Ditch	1	F		24	0
D-127	James White	Big Creek)	5-30-00	10	Yes						
D-131	Big Cr. Lakes Res.	)									
	Assn.	Big Cr. Lake Res.)	8-21-05	2420	45						
				A.F.	shs.						
D-125	William Smith	Big Creek)	5-30-00	20	Yes	Cole Ditch	1	F		18	0
D-127	James White	Big Creek)	5-30-00	10	Yes						
D-131	Big Cr. Lakes Res.	)									
	Assn.	Big Cr. Lake Res.)	8-21-05	2420	45						
				A.F.	shs.						
A-704	John McHatton & Stephen Puyear	McKellar or McCalla Creek	5-10-24	160	½	McHatton & Puyear	1	F		44	0
A-1622	John McHatton	Waste	2-2-27	All	Yes	Natural Waste Flow	1	F		5	0

NOTE: R—Denotes Regular Irrigation. F—Flood Irrigation. P—Water diverted by means of pumping. G—Water diverted by gravity. S—Stored Water.

Condition of System Good Topography Mountainous River Basin Columbia River, McKellar Cr., Big Creek, Waste

Adequate Supply: Yes..... No. X Explain Late Right

Remarks Charles Plummer is signed up for 45.00 shares under the Big Creek Lakes Reservoir Association.

Also in: Plat No. Twp. Rge.	Plat No. Twp. Rge.	Plat No. Twp. Rge.
Plat No. Twp. Rge.	Plat No. Twp. Rge.	Plat No. Twp. Rge.

Information From:

G. E. Fisher

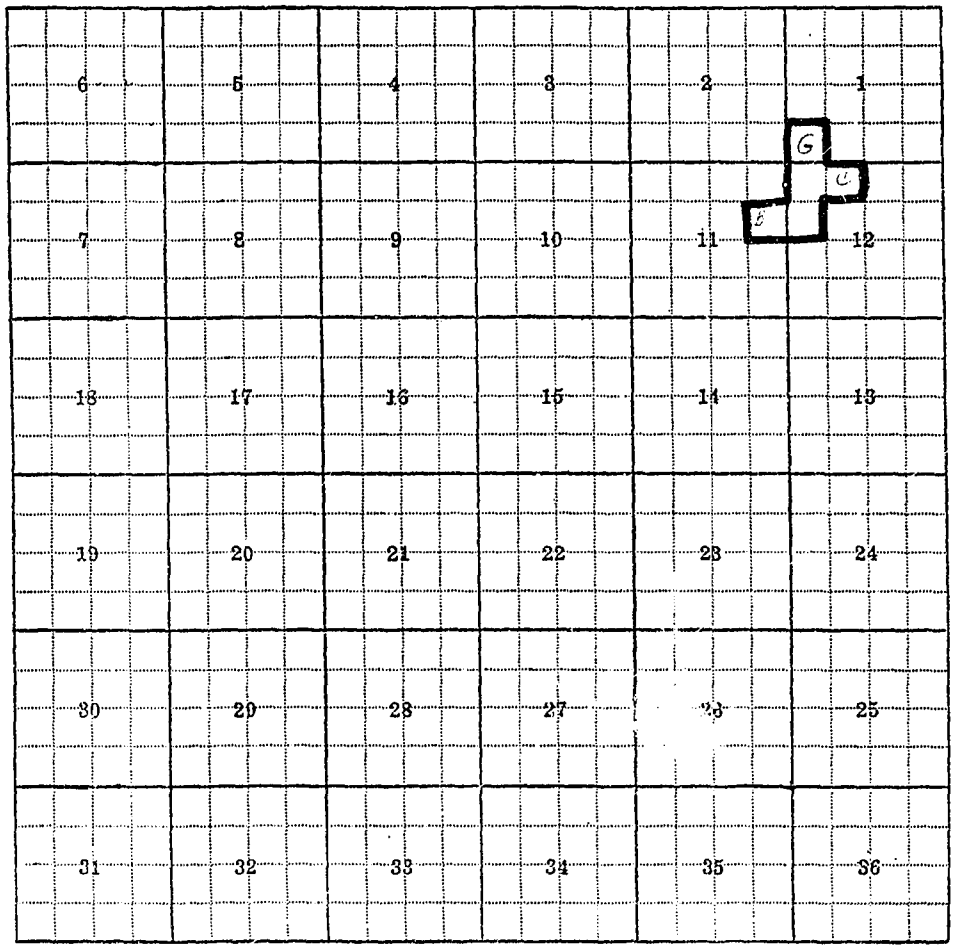
6
5
4
3
2
1
G
C
B
7
8
9
10
11
12
18
17
16
15
14
13
19
20
21
22
23
24
30
29
28
27
26
25
31
32
33
34
35
36

1-G, 11-B, 12-C

F-1-A

County Ravalli

Farm Checked: Date 9-17-57

By H. Carpenter & V. Chadbourne

STATE OF MONTANA

STATE ENGINEERS OFFICE

Water Resources Survey

T. 8N R. 21W Plat No. 8

Photo No. 1P-203

Legal Land Owner Ruth L. Powell Address Victor, Montana

Operator Same Address

Water is deliverd by:— 1. Private System; X 2. Ditch Company; 3. State Project; 4 Federal Project; 5. Irrigation District

If under Ditch Company, Irrigation District, or Government Project, state the number of shares or inches, acre feet, as the case may be in said system

App. No. Decree No.	NAME OF APPROPRIATOR TO WHOM DECREED	NAME OF STREAM	Date App. Date Priority	Miner's Inches	In Use	NAME OF DITCH (Water Delivered By)	No.	R/F	P/G/S	Present Irr. Acres	Irrigable Acres
D-098	Mary Blake	Sweathouse Creek	8-1-67	75	1/2	Blake Ditch	1	R		13	0
			4-1-70	50	1/2	Gash Creek Ditch	1	R		8	0
			4-1-70	20	1/2	Blake-Town Ditch	1	R		15	0

NOTE: R—Denotes Regular Irrigation. F—Flood Irrigation. P—Water diverted by means of pumping. G—Water diverted by gravity. S—Stored Water.

Condition of System Good Topography 2nd Bench River Basin Columbia River, Sweathouse Creek, Gash Creek

Adequate Supply: Yes X No. Explain

Remarks

Also in: Plat No. Twp. Rge. Plat No. Twp. Rge. Plat No. Twp. Rge.
Plat No. Twp. Rge. Plat No. Twp. Rge. Plat No. Twp. Rge.

Information From:

Ralph Powell

6	5	4	3	2	1
7	8	9	10	11	12
18	17	16	15	14	13
19	20	21	22	23	24
30	29	28	27	26	25
31	32	33	34	35	36

25-M

F-1-A 3M-9-55

County Pavalli

Farm Checked: Date 9-17-57

By Chadbourne & Carpenter

STATE OF MONTANA
STATE ENGINEERS OFFICE
Water Resources Survey

T. 8N R. 21W Plat No. 8

Photo No.

Legal Land Owner Anna Reed Address

Operator Address

Water is deliverd by:— 1. Private System; 2. Ditch Company; 3. State Project; 4. Federal Project; 5. Irrigation District

If under Ditch Company, Irrigation District, or Government Project, state the number of shares or inches, acre feet, as the case may be in said system

App. No. Decree No.	NAME OF APPROPRIATOR TO WHOM DECREEL	NAME OF STREAM	Date App. Date Priority	Miner's Inches	In Use	NAME OF DITCH (Water Delivered By)	No.	R/F	P/G/S	Present Irr. Acres	Irrigable Acres
D-1031	Bertha Rowan	Sweathouse Creek	4-1-04	160	No						
		(NO IRRIGATION)									

NOTE: R—Denotes Regular Irrigation. F—Flood Irrigation. P—Water diverted by means of pumping. G—Water diverted by gravity. S—Stored Water.

Condition of System Topography River Basin

Adequate Supply: Yes No Explain

Remarks

Also in: Plat No. Twp. Rge.	Plat No. Twp. Rge.	Plat No. Twp. Rge.
Plat No. Twp. Rge.	Plat No. Twp. Rge.	Plat No. Twp. Rge.

Information From:

Ralph Powell

6	5	4	3	2	1
7	8	9	10	11	12
18	17	16	15	14	13
19	20	21	22	23	24
30	29	28	27	26	25
31	32	33	34	35	36

22-D

F-1-A

County Ravalli

STATE OF MONTANA
STATE ENGINEERS OFFICE
Water Resources Survey

T. 8N R. 21W Plat No. 8

Farm Checked: Date 9-17-57

Photo No. 1P-203

By H. Carpenter & V. Chadbourne

Legal Land Owner Anna L. Reed Address Victor, Montana

Operator Same Address

Water is deliverd by:— 1. Private System; X 2. Ditch Company; 3. State Project; 4. Federal Project; 5. Irrigation District

If under Ditch Company, Irrigation District, or Government Project, state the number of shares or inches, acre feet, as the case may be in said system

App. No. Decree No.	NAME OF APPROPRIATOR TO WHOM DECREED	NAME OF STREAM	Date App. Date Priority	Miner's Inches	In Use	NAME OF DITCH (Water Delivered By)	No.	R/F	P/G/S	Present Irr. Acres	Irrigable Acres
D-208	Mary Blake	Sweathouse Creek	8-1-67	75	1/8)	Blake-Town Ditch	1	R		7	0
		(Gash Creek)	4-1-70	50	1/8)						
			4-1-70	20	1/8	Gash Creek Ditch	1	R		6	0

NOTE: R—Denotes Regular Irrigation. F—Flood Irrigation. P—Water diverted by means of pumping. G—Water diverted by gravity. S—Stored Water.

Condition of System Good Topography 2nd Bench River Basin Columbia River, Gash Creek, Sweathouse Creek

Adequate Supply: Yes X No. Explain

Remarks

Also in: Plat No. Twp. Rge. | Plat No. Twp. Rge. | Plat No. Twp. Rge.
Plat No. Twp. Rge. | Plat No. Twp. Rge. | Plat No. Twp. Rge.

Information From:
Ralph Powell

6	5	4	3	2	1
7	8	9	10	11	12
18	17	16	15	14	13
19	20	21	22	23	24
30	29	28	27	26	25
31	32	33	34	35	36

25-0

F-1-A 3M-9-55

County Ravalli

Farm Checked: Date 10-6-57

By Vaughn Chadbourne

STATE OF MONTANA
STATE ENGINEERS OFFICE
Water Resources Survey
3

T 8N R 21W Plat No 8

Photo No 6P-47

Legal Land Owner W. P. Robb Address Victor, Montana

Operator Same Address

Water is deliverd by:— 1. Private System; x 2. Ditch Company, 3. State Project; 4. Federal Project; 5. Irrigation District

If under Ditch Company, Irrigation District, or Government Project, state the number of shares or inches, acre feet, as the case may be in said system

App. No. Decree No.	NAME OF APPROPRIATOR TO WHOM DECREED	NAME OF STREAM	Date App. Date Priority	Minor's Inches	In Use	NAME OF DITCH (Water Delivered By)	No.	R/F	P/G/S	Present Irr. Acres	Irrigable Acres
D-122	Abel Sanstrum	Big Creek	4-1-86	20	7½	McCune Ditch	1	R)		40	0
D-98	Thomas Cowan	Big Creek	6-15-93	20	Yes	McCune Ditch	1	F)			
D-131	Big Cr. Lakes Res.							)			
	Assn.	Big Creek Lake	8-21-05	2420	174.31			)			
				A.F.	shs.	McCune Ditch	1	R)			
A-1198	W. E. Robb	Whippoorwill Gulch	5-5-23	All	Yes	Robb Ditch	1	F)			

NOTE: R—Denotes Regular Irrigation. F—Flood Irrigation. P—Water diverted by means of pumping. G—Water diverted by gravity. S—Stored Water.

Condition of System Good Topography 3rd. Bench River Basin Columbia River, Big Creek,

Adequate Supply: Yes X No Explain Whippoorwill Gulch

Remarks W. P. Robb is signed up for 174.31 shares under the Big Creek Lakes Reservoir Association.

Also in: Plat No. Twp. Rge.	Plat No. Twp. Rge.	Plat No. Twp. Rge.
Plat No. Twp. Rge.	Plat No. Twp. Rge.	Plat No. Twp. Rge.

Information From:

W. P. Robb

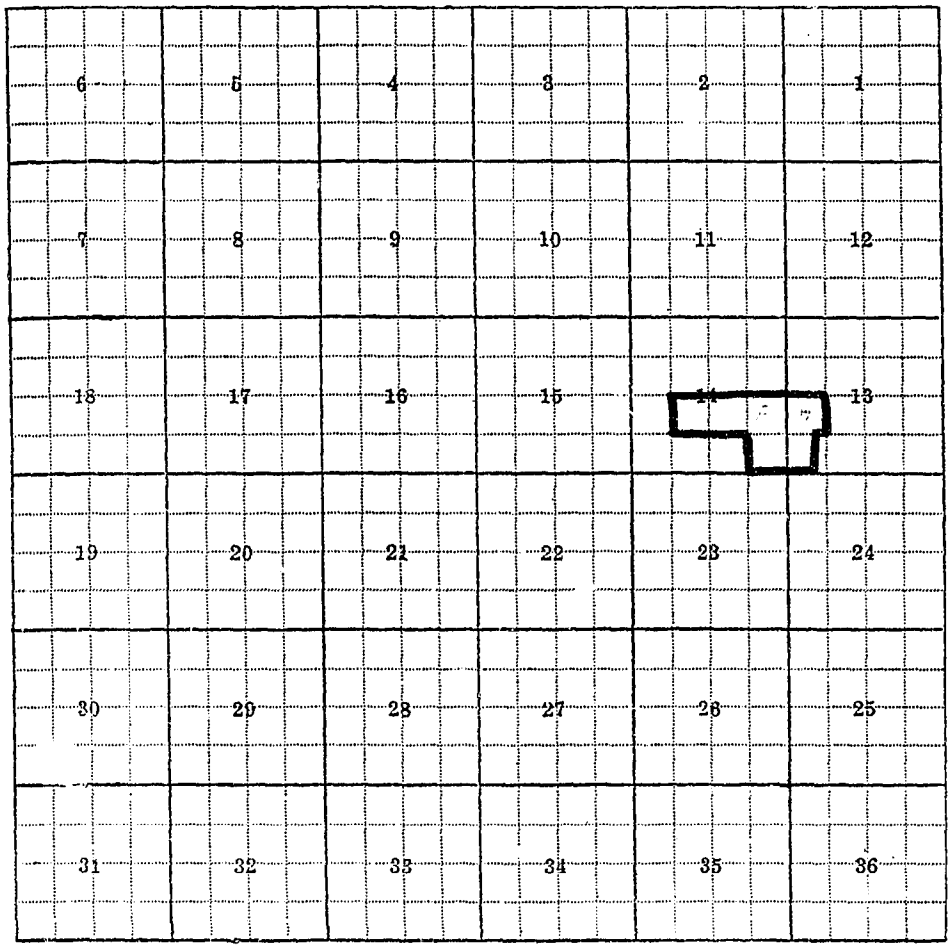
6
5
4
3
2
1
7
8
9
10
11
12
18
17
16
15
14
13
19
20
21
22
23
24
30
29
28
27
26
25
31
32
33
34
35
36

13-H, 14-E

F-1-A 3M-9-55

County Ravalli

Farm Checked: Date 9-10-57

By Vaughn Chadbourne

STATE OF MONTANA
STATE ENGINEERS OFFICE
Water Resources Survey

T 8N R 21W Plat No. 8

Photo No. 1P-203

Legal Land Owner Bertha Rowan Address Victor, Montana

Operator Same Address

Water is deliverd by:— 1. Private System; X 2. Ditch Company; 3. State Project; 4. Federal Project; 5. Irrigation District

If under Ditch Company, Irrigation District, or Government Project, state the number of shares or inches, acre feet, as the case may be in said system

App. No. Decree No	NAME OF APPROPRIATOR TO WHOM DECREED	NAME OF STREAM	Date App. Date Priority	Miner's Inches	In Use	NAME OF DITCH (Water Delivered By)	No.	R/F	P/G/S	Present Irr. Acres	Irrigable Acres
D-222	Mary Blake	Sweathouse Creek	4-1-04	160	30	Blake High Line	1	F		13	0

NOTE: R—Denotes Regular Irrigation. F—Flood Irrigation. P—Water diverted by means of pumping. G—Water diverted by gravity. S—Stored Water.

Condition of System Fair Topography 3rd Bench River Basin Columbia River, Sweathouse Creek

Adequate Supply: Yes..... No X..... Explain Late Right

Remarks

Also in: Plat No..... Twp..... Rge..... Plat No..... Twp..... Rge..... | Plat No..... Twp..... Rge..... Plat No..... Twp..... Rge..... | Plat No..... Twp..... Rge..... Plat No..... Twp..... Rge.....

Information From:

Bertha Rowan

6	5	4	3	2	1
7	8	9	10	11	12
18	17	16	15	14	13
19	20	21	22	23	24
30	29	28	27	26 A	25
31	32	33	34	35	36

26-A

F-1-A 3M-9-55

County Ravalli

Farm Checked: Date 10-5-57

By Vaughn Chadbourne

STATE OF MONTANA
STATE ENGINEERS OFFICE
Water Resources Survey
Page 3

T 8N R 21W Plat No. 8

Photo No. 6P-47

Legal Land Owner Grant (H) & Bess Shellhammer Address Hamilton, Montana - 200 No. 5th.

Operator Guy McClung Address Victor, Montana

Water is delivered by:— 1. Private System; x 2. Ditch Company; 3. State Project; 4. Federal Project; 5. Irrigation District

If under Ditch Company, Irrigation District, or Government Project, state the number of shares or inches, acre feet, as the case may be in said system

App. No. Decree No.	NAME OF APPROPRIATOR TO WHOM DECREED	NAME OF STREAM	Date App. Date Priority	Minor's Inches	In Use	NAME OF DITCH (Water Delivered By)	No.	R/F	P/G/S	Present Irr. Acres	Irrigable Acres
D-131	Big Cr. Lakes Res. Assn.	Big Creek Lake	8-21-05	2420 A.F.	20 shs.	McCune Ditch	1	R)		31	0
D-122	Abel Sanstrum	Big Creek	4-1-86	40	35	McCune Ditch	1	R)			

NOTE: R—Denotes Regular Irrigation. F—Flood Irrigation. P—Water diverted by means of pumping. G—Water diverted by gravity. S—Stored Water.

Condition of System Good Topography 3rd Bench River Basin Columbia River, Big Creek

Adequate Supply: Yes X No. Explain

Remarks G. H. Shellhammer is signed up for 20 shares under the Big Creek Lakes Reservoir Association.

Also in: Plat No. Twp. Rge.	Plat No. Twp. Rge.	Plat No. Twp. Rge.
Plat No. Twp. Rge.	Plat No. Twp. Rge.	Plat No. Twp. Rge.

Information From:

Guy McClung

6	5	4	3	2	1
7	8	9	10	11	12
18	17	16	15	14	13
19	20	21	22	23	24
30	29	28	27	26	25
31	32	33	34	35	36

13-F

F-1-A

County Ravalli

Farm Checked: Date 8-26-57

By Vaughn Chadbourne

STATE OF MONTANA
STATE ENGINEERS OFFICE
Water Resources Survey

T. 8N R. 21W Plat No. 8

Photo No. 1P-202

Legal Land Owner Wendell Simonson Address Victor, Montana

Operator Same Address

Water is delivered by:— 1. Private System; x 2. Ditch Company; 3. State Project; 4. Federal Project; 5. Irrigation District

If under Ditch Company, Irrigation District, or Government Project, state the number of shares or inches, acre feet, as the case may be in said system

App. No. Decree No.	NAME OF APPROPRIATOR TO WHOM DECREED	NAME OF STREAM	Date App. Date Priority	Miner's Inches	In Use	NAME OF DITCH (Water Delivered By)	No.	R/F	P/G/S	Present Irr. Acres	Irrigable Acres
D-90	R. G. Young	Bear Creek	9-1-77	80	40	Woodmancy or #3 Ditch	1	R ~~F~~		65	0
D-91	Floy Olds	Bear Creek	4-1-80	75	40	Woodmancy or #3 Ditch	1	~~F~~ R			
A-1710	Van R. Woodmancy	Spring, Waste, Seepage	4-10-82	100	Yes	Woodmancy or #3 Ditch	1	F			

NOTE: R—Denotes Regular Irrigation. F—Flood Irrigation. P—Water diverted by means of pumping. G—Water diverted by gravity. S—Stored Water.

Condition of System Good Topography 4th Bench River Basin Columbia River, Bear Creek, Spring, Waste & Seepage

Adequate Supply: Yes ..... No x Explain Has only ½ of D-90

Remarks Simonsen says that in 1914, 40 miner's inches of D-90 was taken from his place and put on the Marek place; in turn 40 miner's inches of D-91 ('80 right), was taken from the Marek Place and put on his place. Ralph McVey also says this was taken from the Marek place and put on his place. Ralph McVey also says this.

Also in: Plat No. 9 Twp. 8N Rge. 20W	Plat No. ..... Twp. ..... Rge.	Plat No. ..... Twp. ..... Rge. .....
Plat No. ..... Twp. ..... Rge.	Plat No. ..... Twp. ..... Rge.	Plat No. ..... Twp. ..... Rge. .....

Information From:

Wendell Simonson

6	5	4	3	2	1
7	8	9	10	11	12
18	17	16	15	14	13
19	20	21	22	23	24
30	29	28	27	26	25
31	32	33	34	35	36

36-J

F-1-A

County Ravalli

Farm Checked: Date 9-5-57

By Vaughn Chadbourre

STATE OF MONTANA
STATE ENGINEERS OFFICE
Water Resources Survey

T 8N R 21W Plat No. 8

Photo No. 1P-202

Legal Land Owner Georgia & Orton Sizer Address Victor, Montana

Operator Same Address

Water is deliverd by:— 1. Private System; x 2. Ditch Company; 3. State Project; 4. Federal Project; 5. Irrigation District

If under Ditch Company, Irrigation District, or Government Project, state the number of shares or inches, acre feet, as the case may be in said system

App. No. Decree No.	NAME OF APPROPRIATOR TO WHOM DECREED	NAME OF STREAM	Date App. Date Priority	Miner's Inches	In Use	NAME OF DITCH (Water Delivered By)	No.	R/F	P/G/S	Present Irr. Acres	Irrigable Acres
D-35	Lawrence Carey	Bear Creek	4-1-76	96	(Part) Yes	#2 Ditch	1	R		15	0

NOTE: R—Denotes Regular Irrigation. F—Flood Irrigation. P—Water diverted by means of pumping. G—Water diverted by gravity. S—Stored Water.

Condition of System ..... Topography 3rd Bench ..... River Basin Columbia River, Bear Creek

Adequate Supply: Yes x No ..... Explain .....

Remarks .....

Also in: Plat No. ..... Twp. ..... Rge.	Plat No. ..... Twp. ..... Rge.	Plat No. ..... Twp. ..... Rge. .....
Plat No. ..... Twp. ..... Rge.	Plat No. ..... Twp. ..... Rge.	Plat No. ..... Twp. ..... Rge. .....

Information From:

Ralph McVey

6	5	4	3	2	1
7	8	9	10	11	12
18	17	16	15	14	13
19	20	21	22	23	24
30	29	28	27	26	25
31	32	33	34	35	36

36-F

F-1-A

County Ravalli

Farm Checked: Date 10-4-57

By Carpenter & Chadbourne

STATE OF MONTANA
STATE ENGINEERS OFFICE
Water Resources Survey

T. 8N R. 21W. Plat No. 8

Photo No. 6P-46

Legal Land Owner John & Sophia Weigand Address Victor, Montana

Operator Address

Water is deliverd by:— 1. Private System; x 2. Ditch Company; 3. State Project; 4. Federal Project; 5. Irrigation District

If under Ditch Company, Irrigation District, or Government Project, state the number of shares or inches, acre feet, as the case may be in said system

App. No. Decree No.	NAME OF APPROPRIATOR TO WHOM DECREED	NAME OF STREAM	Date App. Date Priority	Miner's Inches	In Use	NAME OF DITCH (Water Delivered By)	No.	R/F	P/G/S	Present Irr. Acres	Irrigable Acres
D-109	J. L. Humble	Big Creek	4-1-71	145	25-3/8						
			11-1-84	20	3½	Humble Ditch	1	R		35	0

NOTE: R—Denotes Regular Irrigation. F—Flood Irrigation. P—Water diverted by means of pumping. G—Water diverted by gravity. S—Stored Water.

Condition of System Good Topography Bench River Basin Columbia River, Big Creek

Adequate Supply: Yes x No Explain

Remarks

Also in: Plat No. 9 Twp. 8N Rge. 20W | Plat No. Twp. Rge. | Plat No. Twp. Rge.
Plat No. Twp. Rge. | Plat No. Twp. Rge. | Plat No. Twp. Rge.

Information From:
Harley Esche

6	5	4	3	2	1
7	8	9	10	11	12
18	17	16	15	14	13
19	20	21	22	23	24
30	29	28	27	26	25
31	32	33	34	35	36

24-A

F-1-A

County Ravalli

Farm Checked: Date 9-25-57

By Carpenter

STATE OF MONTANA

STATE ENGINEERS OFFICE

Water Resources Survey

T 8N R 21W Plat No. 8

Photo No. 6P-40; 1P-203

Legal Land Owner Harold & Stella White Address Victor, Montana

Operator Address

Water is deliverd by:— 1. Private System; X 2. Ditch Company; 3. State Project; 4. Federal Project; 5. Irrigation District

If under Ditch Company, Irrigation District, or Government Project, state the number of shares or inches, acre feet, as the case may be in said system

App. No. Decree No.	NAME OF APPROPRIATOR TO WHOM DECREED	NAME OF STREAM	Date Asp. Date Priority	Miner's Inches	In Use	NAME OF DITCH (Water Delivered By)	No.	R/F	P/G/S	Present Irr. Acres	Irrigable Acres
D-996	Edward Blake	Sweathouse Creek	4-1-04	160	Yes	Blake High Line Ditch	1	F)		144	0
D-997	John Blake	Sweathouse Creek	4-1-04	160	Yes	Blake High Line Ditch	1	F)			
D-1007	John Dykeman	Sweathouse Creek	4-1-04	120	80	Blake High Line Ditch	1	F)			
A-116	J. H. White	Big Creek	7-1-10	60	No						
A-806	J. H. White	Saw Mill Creek (Fulkerson)	6-1-03	80	No						

NOTE: R—Denotes Regular Irrigation. F—Flood Irrigation. P—Water diverted by means of pumping. G—Water diverted by gravity. S—Stored Water.

Condition of System Good Topography Bench River Basin Columbia River, Sweathouse Creek

Adequate Supply: Yes X No Explain

Remarks Mr. White is building the White Ditch in hopes of using A-116 or buying shares in Big Creek Reservoir Association in the future.

Also in: Plat No. Twp. Rge.	Plat No. Twp. Rge.	Plat No. Twp. Rge.
Plat No. Twp. Rge.	Plat No. Twp. Rge.	Plat No. Twp. Rge.

Information From:

Harold White

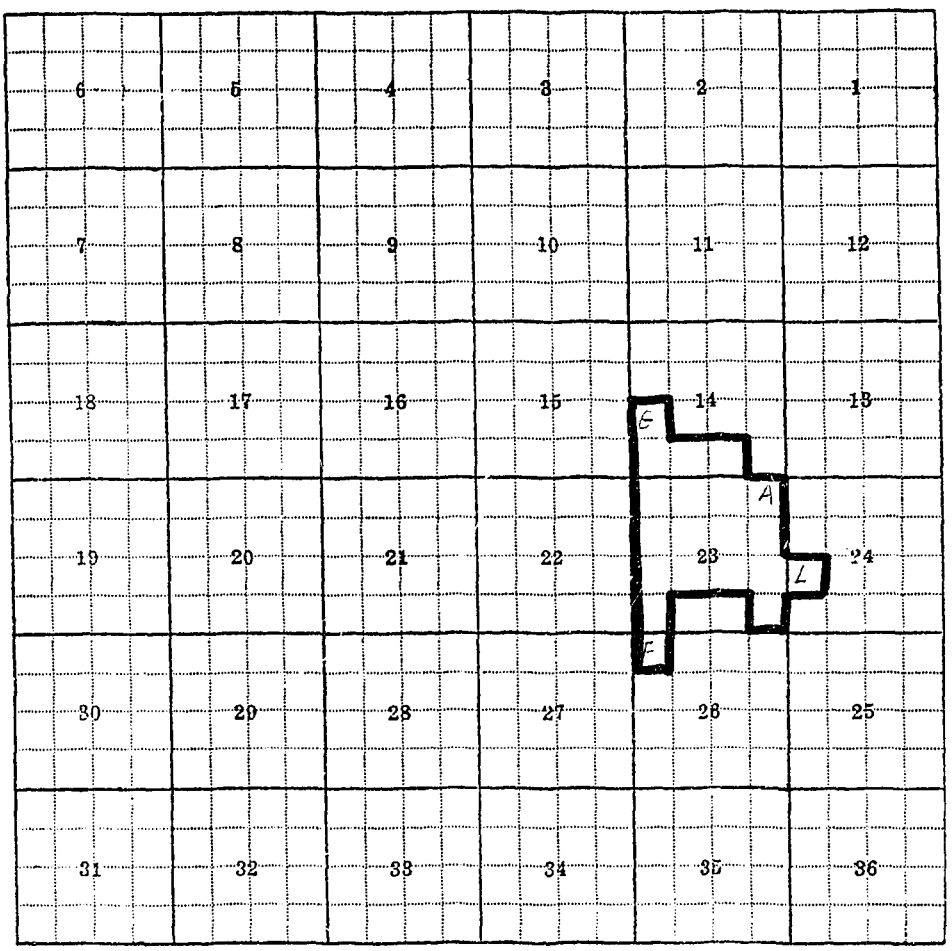

14-G, 23-A, 26-E, 24-L

F-1-A

County Ravalli

Farm Checked: Date 9-11-57

By Vaughn Chadbourne

STATE OF MONTANA
STATE ENGINEERS OFFICE
Water Resources Survey

T. 8N R. 21W Plat No. 8

Photo No. 1P-203

Legal Land Owner L. S. & Dorothy Williamson Address Victor, Montana

Operator Same Address

Water is deliverd by:— 1. Private System; x 2. Ditch Company; 3. State Project; 4. Federal Project; 5. Irrigation District

If under Ditch Company, Irrigation District, or Government Project, state the number of shares or inches, acre feet, as the case may be in said system

App. No. Decree No.	NAME OF APPROPRIATOR TO WHOM DECREED	NAME OF STREAM	Date App. Date Priority	Miner's Inches	In Use	NAME OF DITCH (Water Delivered By)	No.	R/F	P/G/S	Present Irr. Acres	Irrigable Acres
D1022	Louisa Powell	Sweathouse Creek	7-1-88	85	Yes	Powell Ditch (1888 water)	1	F		120	0
		Gash Creek	4-1-70	30	Yes	Gash Creek Ditch (1870 water)	1	R		43	0
D-1020	R. V. Jamieson	Sweathouse Creek	4-1-07	173	12	Jamieson Ditch	1	F)		20	0
Use		Seepage, waste, drain				* Waste Ditch	1	F)			
K-221A	W. E. Bearcliff	Smith Creek	6-1-71	75	Yes	Jamieson Ditch	1	F)			
2											

NOTE: R—Denotes Regular Irrigation. F—Flood Irrigation. P—Water diverted by means of pumping. G—Water diverted by gravity. S—Stored Water.

Condition of System Good Topography 2nd Bench River Basin Columbia River, Smith Creek, Sweathouse Creek, seepage, waste, drain, Gash Creek

Adequate Supply: Yes ..... No x Explain All late rights except one.

Remarks *Used on the NW corner, north of Co. road, NE¼SE¼ of Section 20. Uses Smith Creek water.

Also in: Plat No. ..... Twp. ..... Rge.	Plat No. ..... Twp. ..... Rge.	Plat No. ..... Twp. ..... Rge. .....
Plat No. ..... Twp. ..... Rge.	Plat No. ..... Twp. ..... Rge.	Plat No. ..... Twp. ..... Rge. .....

Information From:

L.S. Williamson & Ralph Powell

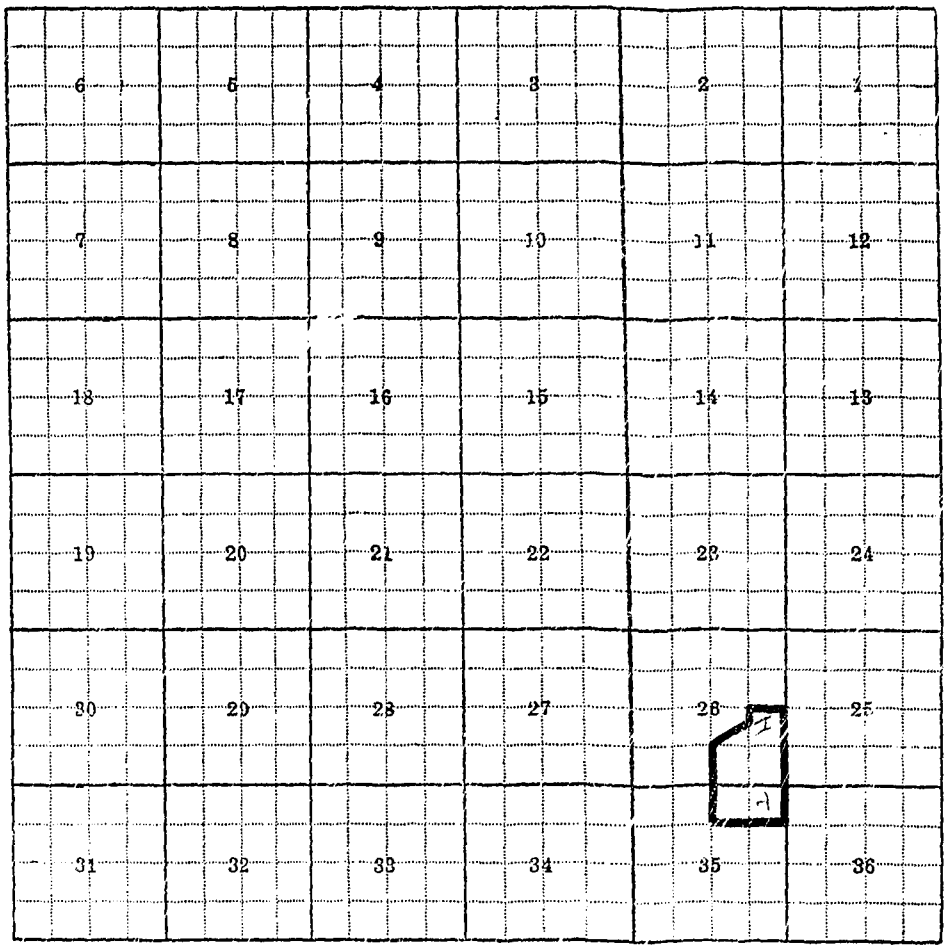
6
5
4
3
2
1
7
8
9
10
11
12
18
17
16
15
14
13
19
20
21
22
23
24
30
29
28
27
26
25
I
31
32
33
34
35
36

26-I, 35-A

F-1-A

County Ravalli

Farm Checked: Date 8-5-57

By Vaughn Chadbourne

STATE OF MONTANA
STATE ENGINEERS OFFICE
Water Resources Survey

T. 8N R. 21W Plat No. 8

Photo No. 1P-202

Legal Land Owner Georgia & George Winter Address

Operator Georgia & Orton Sizer Address Victor, Montana

Water is deliverd by:— 1. Private System; X 2. Ditch Company; 3. State Project; 4. Federal Project; 5. Irrigation District

If under Ditch Company, Irrigation District, or Government Project, state the number of shares or inches, acre feet, as the case may be in said system

App. No. Decree No.	NAME OF APPROPRIATOR TO WHOM DECREED	NAME OF STREAM	Date App. Date Priority	Miner's Inches	In Use	NAME OF DITCH (Water Delivered By)	No.	R/F	P/G/S	Present Irr. Acres	Irrigable Acres
D-35	Lawrence Carey	Bear Creek	4-1-76	26	Part	#2 Ditch	1	R		4	0

NOTE: R—Denotes Regular Irrigation. F—Flood Irrigation. P—Water diverted by means of pumping. G—Water diverted by gravity. S—Stored Water.

Condition of System Topography 3rd Bench River Basin Columbia River, Bear Creek

Adequate Supply: Yes X No Explain

Remarks

Also in: Plat No. Twp. Rge.	Plat No. Twp. Rge.	Plat No. Twp. Rge.
Plat No. Twp. Rge.	Plat No. Twp. Rge	Plat No. Twp. Rge.

Information From:

Ralph McVey

6	5	4	3	2	1
7	8	9	10	11	12
18	17	16	15	14	13
19	20	21	22	23	24
30	29	28	27	26	25
31	32	33	34	35	36

36-G

F-1-A

County Ravalli

Farm Checked: Date 9-21-57

By Carpenter

STATE OF MONTANA
STATE ENGINEERS OFFICE
Water Resources Survey

T. 8N R. 21W Plat No. 8

Photo No. 1P-203

Legal Land Owner Leonard & Ola Yates Address Victor, Montana

Operator Address

Water is deliverd by:— 1. Private System; X 2. Ditch Company; 3. State Project; 4. Federal Project; 5. Irrigation District

If under Ditch Company, Irrigation District, or Government Project, state the number of shares or inches, acre feet, as the case may be in said system

App. No. Decree No.	NAME OF APPROPRIATOR TO WHOM DECREED	NAME OF STREAM	Date App. Date Priority	Miner's Inches	In Use	NAME OF DITCH (Water Delivered By)	No.	R/F	P/G/S	Present Irr. Acres	Irrigable Acres
*No											
filing											
Use		Waste				Yates Waste Ditch	1	F)		60	0
D-92	Geo. A. Blair	Big Creek	11-1-98	140	60	McCune Ditch	1	R)			
D-131	Big Creek Res. Assn.	Big Creek Lake	8-21-05	2420	100			)			
				A.F.	shs.	McCune Ditch	1	R)			

NOTE: R—Denotes Regular Irrigation F—Flood Irrigation. P—Water diverted by means of pumping. G—Water diverted by gravity. S—Stored Water.

Condition of System Good Topography Bench River Basin Columbia River, Big Creek, Waste

Adequate Supply: Yes X No Explain

Remarks Leonard Yates is signed up for 50 shares + 50 shares under the Big Creek Reservoir Association.
*Waste from Hilton's place, used since 1920.

Also in: Plat No. Twp. Rge.	Plat No. Twp. Rge.	Plat No. Twp. Rge.
Plat No. Twp. Rge.	Plat No. Twp. Rge.	Plat No. Twp. Rge.

Information From:
Leonard Yates

6	5	4	3	2	1
7	8	9	10	11	12
18	17	16	15	14	13
19	20	21	22	23	24
30	29	28	27	26	25
31	32	33	34	35	36

A

25-A

F-1-A

County Ravalli

STATE OF MONTANA
STATE ENGINEERS OFFICE
Water Resources Survey

T. 8N R. 21W Plat No. 8

Farm Checked: Date 9-17-57

Photo No. 1P-203

By Carpenter & Chadbourne

Legal Land Owner Elzena Walker Address

Operator Ralph McVey Address Victor, Montana

Water is deliverd by:— 1. Private System; X 2. Ditch Company; 3. State Project; 4. Federal Project; 5. Irrigation District

If under Ditch Company, Irrigation District, or Government Project, state the number of shares or inches, acre feet, as the case may be in said system

App. No. Decree No.	NAME OF APPROPRIATOR TO WHOM DECREED	NAME OF STREAM	Date App. Date Priority	Miner's Inches	In Use	NAME OF DITCH (Water Delivered By)	No.	R/F	P/G/S	Present Irr. Acres	Irrigable Acres
D-1038	Nicholas Wakeham	Sweathouse Creek	4-1-84	20	Yes	Blake-Town Ditch	1	F		17	0

NOTE: R—Denotes Regular Irrigation. F—Flood Irrigation. P—Water diverted by means of pumping. G—Water diverted by gravity. S—Stored Water.

Condition of System Good Topography Bench River Basin Columbia River, Sweathouse Creek

Adequate Supply: Yes X No Explain

Remarks

Also in: Plat No. Twp. Rge.	Plat No. Twp. Rge.	Plat No. Twp. Rge.
Plat No. Twp. Rge.	Plat No. Twp. Rge.	Plat No. Twp. Rge.

Information From:
Ralph McVey

6	5	4	3	2	1
7	8	9	10	11	12
18	17	16	15	14	13
19	20	21	22	23	24
30	29	28	27	26	25
31	32	33	34	35	36

25-R

F-1-A

County Ravalli

Farm Checked: Date 10-4-57

By Carpenter & Chadbourne

STATE OF MONTANA
STATE ENGINEERS OFFICE
Water Resources Survey

T. 8N R. 21W Plat No. 8

Photo No. 6P-46; 6P-47

Legal Land Owner Bert Warfield Address Victor, Montana

Operator *John Buker Address

Water is deliverd by:— 1. Private System; X 2. Ditch Company; 3. State Project; 4. Federal Project; 5. Irrigation District

If under Ditch Company, Irrigation District, or Government Project, state the number of shares or inches, acre feet, as the case may be in said system

App. No. Decree No.	NAME OF APPROPRIATOR TO WHOM DECREED	NAME OF STREAM	Date App. Date Priority	Miner's Inches	In Use	NAME OF DITCH (Water Delivered By)	No.	R/F	P/G/S	Present Irr. Acres	Irrigable Acres
D-100	J. L. Humble	Big Creek	4-1-71	145	3-5/8						
			11-1-84	20	1/4	Humble Ditch	1	R		5	0
D-131	Big Creek Res. Assn.	Big Creek Lake	8-21-05	2420	102.31						
				A.F.	shs.	Buker Ditch		F	R	20	0

NOTE: R—Denotes Regular Irrigation. F—Flood Irrigation. P—Water diverted by means of pumping. G—Water diverted by gravity. S—Stored Water.

Condition of System Good Topography Bench River Basin Columbia River, Big Cr., Lake Res.

Adequate Supply: Yes X No. Explain Big Creek

Remarks *John Buker is leasing the 20 acre piece in Sec. 13 and using his water on it.
D-100 goes on the 5 acre piece in Section 24.
John Buker is signed up for 102.31 shares under the Big Creek Lakes Reservoir Association.

Also in: Plat No. Twp. Rge.	Plat No. Twp. Rge.	Plat No. Twp. Rge.
Plat No. Twp. Rge.	Plat No. Twp. Rge.	Plat No. Twp. Rge.

Information From:
Harley Esche & John Buker

6	5	4	3	2	1
7	8	9	10	11	12
18	17	16	15	14	13
19	20	21	22	23	24
30	29	28	27	26	25
31	32	33	34	35	36

13-D, 24-

F-1-A

County Ravalli

Farm Checked: Date 9-4-57

By Chadbourne

STATE OF MONTANA
STATE ENGINEERS OFFICE
Water Resources Survey

T. 8N R. 21W Plat No. 8

Photo No. 1P-202

Legal Land Owner Lawrence & Lois Watters Address

Operator Oscar Anderson Address Victor, Montana

Water is deliverd by:— 1. Private System; × 2. Ditch Company; 3. State Project; 4. Federal Project; 5. Irrigation District

If under Ditch Company, Irrigation District, or Government Project, state the number of shares or inches, acre feet, as the case may be in said system

App. No. Decree No.	NAME OF APPROPRIATOR TO WHOM DECREED	NAME OF STREAM	Date App. Date Priority	Miner's Inches	In Use	NAME OF DITCH (Water Delivered By)	No.	R/F	P/G/S	Present Irr. Acres	Irrigab Acres
A-1053	J. F. Camee	Spring Gulch	10-5-00	40	Yes	Camee Ditch	1	F)		45	0
D-71	J. W. Rickman	Bear Creek	4-1-76	45	Yes	#2 Ditch	1	R)			
D-70	Isaac Scott	Bear Creek	5-1-04	160	20	#2 Ditch	1	F)			

NOTE: R—Denotes Regular Irrigation. F—Flood Irrigation. P—Water diverted by means of pumping. G—Water diverted by gravity. S—Stored Water.

Condition of System Good Topography 3rd Bench River Basin Columbia River, Bear Creek,
Adequate Supply: Yes..... No. x Explain People at head of creek take water Spring Gulch
Remarks

Also in: Plat No. Twp. Rge.	Plat No. Twp. Rge.	Plat No. Twp. Rge.
Plat No. Twp. Rge.	Plat No. Twp. Rge.	Plat No. Twp. Rge.

Information From:
Mrs. Oscar Anderson & Ral McV

6	5	4	3	2	1
7	8	9	10	11	12
18	17	16	15	14	13
19	20	21	22	23	24
30	29	28	27	26	25
31	32	33	34	35	36

36-E

F-1-A

County Ravalli

Farm Checked: Date 9-6-57

By Vaughn Chadbourne

STATE OF MONTANA
STATE ENGINEERS OFFICE
Water Resources Survey

T 8N R 21W Plat No. 8

Photo No. 1P-202

Legal Land Owner Glenn & Leslie Smith Address

Operator Oliver Remmered Address Victor, Montana

Water is deliverd by:— 1. Private System; x 2. Ditch Company; 3. State Project; 4. Federal Project; 5. Irrigation District

If under Ditch Company, Irrigation District, or Government Project, state the number of shares or inches, acre feet, as the case may be in said system

App. No. Decree No.	NAME OF APPROPRIATOR TO WHOM DECREED	NAME OF STREAM	Date App. Date Priority	Miner's Inches	In Use	NAME OF DITCH (Water Delivered By)	No.	R/F	P/G/S	Present Irr. Acres	Irrigable Acres
D-60	Roy L. Perry	Bear Creek	4-1-76	33	Yes	#2 Ditch	1	R		36	0
D-88	V. R. Woodmancy	Bear Creek	9-1-77	80	Yes	Woodmancy or #3 Ditch	1	R		19	0
A-1445	Van R. Woodmancy	Unnamed Spring (Woodmancy Slough)	9-1-87	100	Yes	Woodmancy Ditch	1	F)		34	0
A-1469	O. L. Smith	Woodmancy Slough	5-13-54	40	Yes	Woodmancy Ditch	1	F)			
A-1470	O. L. Smith	Woodmancy Slough	5-13-54	40	Yes	Woodmancy Ditch	1	F)			
A-1471	O. L. Smith	Woodmancy Slough	5-13-54	40	Yes	Woodmancy Ditch	1	F)			

NOTE: R—Denotes Regular Irrigation. F—Flood Irrigation. P—Water diverted by means of pumping. G—Water diverted by gravity. S—Stored Water.

Condition of System Fair Topography 3rd Bench River Basin Columbia River, Bear Creek,
Adequate Supply: Yes..... No. x Explain Woodmancy Slough
Remarks

Also in: Plat No. Twp. Rge.	Plat No. Twp. Rge.	Plat No. Twp. Rge.
Plat No. Twp. Rge.	Plat No. Twp. Rge.	Plat No. Twp. Rge.

Information From:

Wendell Simonsen

6	5	4	3	2	1
7	8	9	10	11	12
18	17	16	15	14	13
19	20	21	22	23	24
30	29	28	27	26	25
31	32	33	34	35	36 H

36-H

F-1-A 3M-9-55

County Ravalli

Farm Checked: Date 9-17-57

By Chadbourne and Carpenter

STATE OF MONTANA
STATE ENGINEERS OFFICE
Water Resources Survey

T. 8N R. 21W Plat No. 8

Photo No. 1P-203

Legal Land Owner Chas. & Maxine Stewart Address

Operator F. Hill Address Victor, Montana

Water is deliverd by:— 1. Private System; x 2. Ditch Company; 3. State Project; 4. Federal Project; 5. Irrigation District

If under Ditch Company, Irrigation District, or Government Project, state the number of shares or inches, acre feet, as the case may be in said system

App. No. Decree No.	NAME OF APPROPRIATOR TO WHOM DECREED	NAME OF STREAM	Date App. Date Priority	Miner's Inches	In Use	NAME OF DITCH (Water Delivered By)	No.	R/F	P/G/S	Present Irr. Acres	Irrigable Acres
D-1034	H. O. Shields	Sweathouse Creek	4-1-84	12	Yes	Blake-Town Ditch	1	F		12	0

NOTE: R—Denotes Regular Irrigation. F—Flood Irrigation. P—Water diverted by means of pumping. G—Water diverted by gravity. S—Stored Water.

Condition of System Good Topography 2nd Bench River Basin Columbia River, Sweathouse Creek

Adequate Supply: Yes No x Explain Late Right

Remarks Also in Skalkaho Acres.

Also in: Plat No. 10 Twp. 5N Rge. 20W | Plat No. Twp. Rge. | Plat No. Twp. Rge.
Plat No. Twp. Rge. | Plat No. Twp. Rge. | Plat No. Twp. Rge.

Information From:

H. C. Groff

6	5	4	3	2	1
7	8	9	10	11	12
18	17	16	15	14	13
19	20	21	22	23	24
30	29	28	27	26	25
31	32	33	34	35	36

25-P

F-1-A 3M-9-55

County Ravalli

Farm Checked: Date 10-7-57

By Vaughn Chadbourne

STATE OF MONTANA
STATE ENGINEERS OFFICE
Water Resources Survey

T. 8N R. 21W Plat No. 8

Photo No. 6P-48

Legal Land Owner Amy G. Strohl Address

Operator John Strohl Address Victor, Montana

Water is deliverd by:— 1. Private System; X 2. Ditch Company; 3. State Project; 4. Federal Project; 5. Irrigation District

If under Ditch Company, Irrigation District, or Government Project, state the number of shares or inches, acre feet, as the case may be in said system

App. No. Decree No.	NAME OF APPROPRIATOR TO WHOM DECREED	NAME OF STREAM	Date App. Date Priority	Miner's Inches	In Use	NAME OF DITCH (Water Delivered By)	No.	R/F	P/G/S	Present Irr. Acres	Irrigable Acres
D-113	Mary Lindsay	Big Creek	5-30-90	55	Yes	Cole Ditch	1	F)		15	0
D-131	Big, Cr. Lakes Res.							)			
	Assn.	Big Creek Lake	8-21-05	2420	15			)			
				A.F.	shs.	Cole Ditch	1	F)			

NOTE: R—Denotes Regular Irrigation. F—Flood Irrigation. P—Water diverted by means of pumping. G—Water diverted by gravity. S—Stored Water.

Condition of System Good Topography Mountainous River Basin Columbia River, Big Creek

Adequate Supply: Yes ..... No X Explain Late Right

Remarks Amy Strohl is signed up for 15 shares under the Big Creek Lakes Reservoir Association. Refused to give any information. Says that the farmers are capable of overseeing their ditches and water.

Also in: Plat No. Twp. Rge.	Plat No. Twp. Rge.	Plat No. Twp. Rge.
Plat No. Twp. Rge.	Plat No. Twp. Rge.	Plat No. Twp. Rge.

Information From:

Field Survey

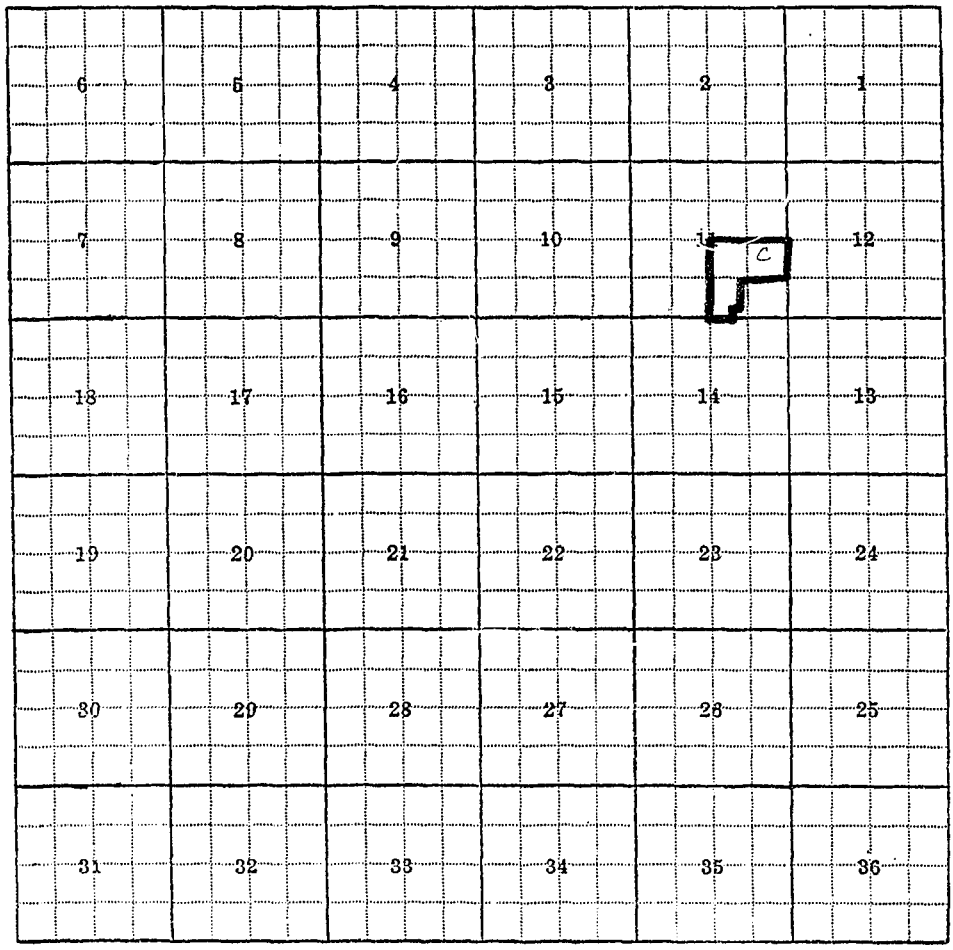
6
5
4
3
2
1
7
8
9
10
11
C
12
18
17
16
15
14
13
19
20
21
22
23
24
30
29
28
27
26
25
31
32
33
34
35
36

11-C

F-1-A 3M-9-55

County Ravalli

Farm Checked: Date 10-7-57

By Vaughn Chadbourne

STATE OF MONTANA
STATE ENGINEERS OFFICE
Water Resources Survey

T 8N R 21W Plat No. 8

Photo No. 6P-48

Legal Land Owner Elizabeth Strohl Address

Operator John Strohl Address Victor, Montana

Water is delivered by:— 1. Private System: X 2. Ditch Company; 3. State Project; 4. Federal Project; 5. Irrigation District

If under Ditch Company, Irrigation District, or Government Project, state the number of shares or inches, acre feet, as the case may be in said system

App. No. Decree No.	NAME OF APPROPRIATOR TO WHOM DECREED	NAME OF STREAM	Date App. Date Priority	Miner's Inches	In Use	NAME OF DITCH (Water Delivered By)	No.	R/F	P/G/S	Present Irr. Acres	Irrigable Acres
D-96 *	William Cole	Big Creek	5-30-90	75	Yes	Cole Ditch &	1	F		17	0
D-96	William Cole	Big Creek	5-30-90	75	Yes	Big Ditch	1	F		49	0
Use		Waste from Fisher's									
		place-runs into small									
		piece of land which									
		lays above Cole Ditch									
		NW corner of the									
		SE¼NW¼, Sec. 12				Natural flow of water	1	F		2	0
A-1540	Kate M. Ewart	Waste	6-13-22	All	?						
A-1680	John Strohl	Waste	7-1-20	36	?						

NOTE: R—Denotes Regular Irrigation. F—Flood Irrigation. P—Water diverted by means of pumping. G—Water diverted by gravity. S—Stored Water.

Condition of System Good Topography Mountainous River Basin Columbia River, Big Creek, Waste

Adequate Supply: Yes..... No x Explain Late Right

Remarks John Strohl is signed up for 57.80 shares under the Big Creek Lakes Reservoir Association.
Refused to give any information; and that the farmers are capable of overseeing their water and ditches.
* Priority ditch decree for the Cole Ditch is based upon the water of D-96 above.

Also in: Plat No..... Twp..... Rge..... Plat No..... Twp..... Rge..... Plat No..... Twp..... Rge.....
Plat No..... Twp..... Rge..... Plat No..... Twp..... Rge..... Plat No..... Twp..... Rge.....

Information From:
John Strohl & Field Survey

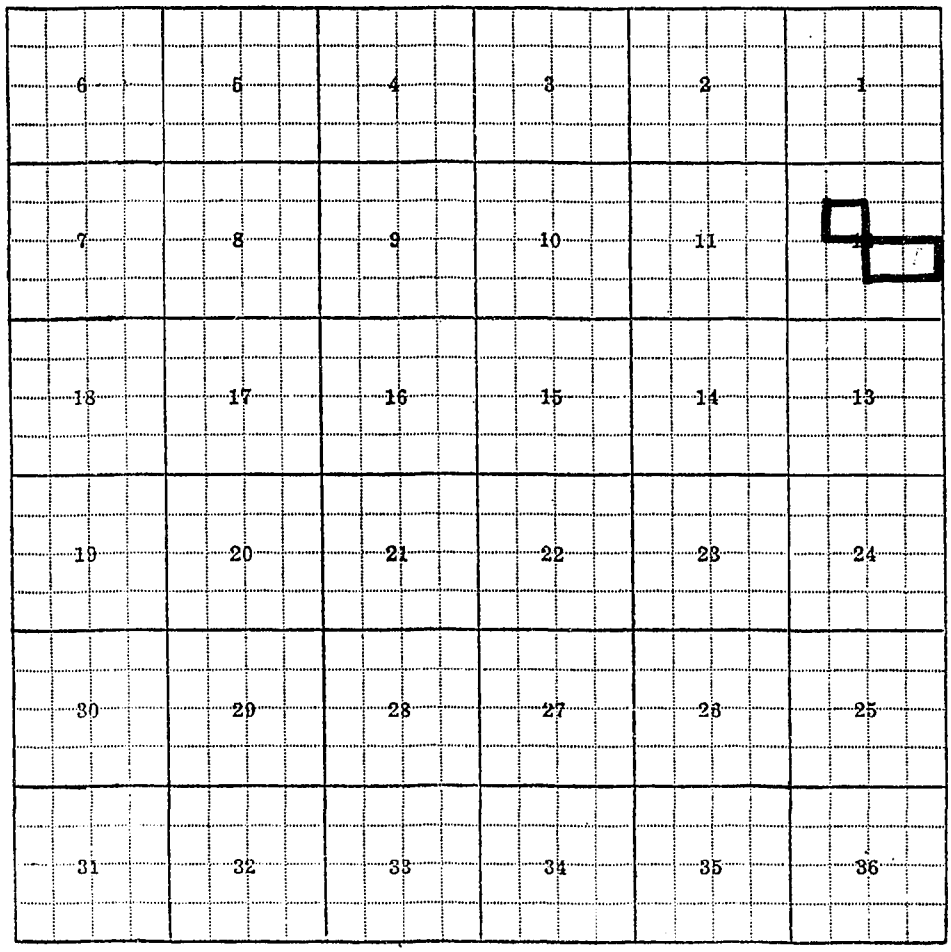
6
5
4
3
2
1
7
8
9
10
11
12
18
17
16
15
14
13
19
20
21
22
23
24
30
29
28
27
26
25
31
32
33
34
35
36

12-D

F-1-A

County Ravalli

Farm Checked: Date 8-26-57

By Vaughn Chadbourne

STATE OF MONTANA
STATE ENGINEERS OFFICE
Water Resources Survey

T. 8N R. 21W Plat No. 8

Photo No. 1P-202

Legal Land Owner Walter & Helen Thompson Address Victor, Montana

Operator Same Address

Water is deliverd by:— 1. Private System; X 2. Ditch Company; 3. State Project; 4. Federal Project; 5. Irrigation District

If under Ditch Company, Irrigation District, or Government Project, state the number of shares or inches, acre feet, as the case may be in said system

App. No. Decree No.	NAME OF APPROPRIATOR TO WHOM DECREED	NAME OF STREAM	Date App. Date Priority	Miner's Inches	In Use	NAME OF DITCH (Water Delivered By)	No.	R/F	P/G/S	Present Irr. Acres	Inigable Acres
D-67	G. W. Olds	Bear Creek	4-1-80	25	Yes	#4 Ditch	1	F		50	0
D-73	Geo. W. Benjamin L.,										
	Arthur C., Wardie										
	C. Rowe	Bear Creek	4-1-80	30	Yes		1	F			

NOTE: R—Denotes Regular Irrigation. F—Flood Irrigation. P—Water diverted by means of pumping. G—Water diverted by gravity. S—Stored Water.

Condition of System Good Topography 4th Bench River Basin Columbia River, Bear Creek

Adequate Supply: Yes..... No. X Explain Late Right

Remarks

Also in: Plat No. Twp. Rge.	Plat No. Twp. Rge.	Plat No. Twp. Rge.
Plat No. Twp. Rge.	Plat No. Twp. Rge.	Plat No. Twp. Rge.

Information From:

Walter & Helen Thompson

6	5	4	3	2	1
7	8	9	10	11	12
18	17	16	15	14	13
19	20	21	22	23	24
30	29	28	27	26	25
31	32	33	34	35 E	36

35-E

F-1-A

County Ravalli

Farm Checked: Date 9-25-57

By Carpenter

STATE OF MONTANA
STATE ENGINEERS OFFICE
Water Resources Survey

T. 8N R. 21W Plat No. 8

Photo No. 1P-203

Legal Land Owner Victor Cemetery Association Address

Operator Address

Water is deliverd by:— 1. Private System; x 2. Ditch Company; 3. State Project; 4. Federal Project; 5. Irrigation District

If under Ditch Company, Irrigation District, or Government Project, state the number of shares or inches, acre feet, as the case may be in said system

App. No. Decree No.	NAME OF APPROPRIATOR TO WHOM DECREED	NAME OF STREAM	Date App. Date Priority	Miner's Inches	In Use	NAME OF DITCH (Water Delivered By)	No.	R/F	P/G/S	Present Irr. Acres	Irrigable Acres
D-131	Big Creek Res. Assn.	Big Creek Lake	8-21-05	2620 A.F.	10 shs.	McCune Ditch (Cemetery Ditch)	1	R	Spr.	13	0

NOTE: R—Denotes Regular Irrigation. F—Flood Irrigation. P—Water diverted by means of pumping. G—Water diverted by gravity. S—Stored Water.

Condition of System Topography River Basin

Adequate Supply: Yes No Explain

Remarks Victor Cemetery Association is signed up for 10 shares under the Big Creek Reservoir Association.

Also in: Plat No. Twp. Rge.	Plat No. Twp. Rge.	Plat No. Twp. Rge.
Plat No. Twp. Rge.	Plat No. Twp. Rge.	Plat No. Twp. Rge.

Information From:

Hazel Hackett

6	5	4	3	2	1
7	8	9	10	11	12
18	17	16	15	14	13
19	20	21	22	23	24
30	29	28	27	26	25
31	32	33	34	35	36

25-5