T7N-R19W

F-1-A

County Ravalli

STATE OF MONTANA
STATE ENGINEERS OFFICE
Water Resources Survey

T 9N R 19W Plat No. 6

Farm Checked: Date 10-3-57

Photo No. 3P-20

By Pete Peters

Legal Land Owner Robert & Minnie Adrain Address Stevensville, Montana

Operator Same Address

Water is deliverd by:— 1. Private System; X 2. Ditch Company; 3. State Project; 4. Federal Project; 5. Irrigation District

If under Ditch Company, Irrigation District, or Government Project, state the number of shares or inches, acre feet, as the case may be in said system

App. No. Decree No.	NAME OF APPROPRIATOR TO WHOM DECREED	NAME OF STREAM	Date App. Date Priority	Miner's Inches	In Use	NAME OF DITCH (Water Delivered By)	No.	R/F	P/G/S	Present Irr. Acres	Irrigable Acres
J-394	Kate McCormick &										
	Maria Higgins	Burnt Fork Creek	7-1-52	50" of							
				50/7"	No	Adrain Ditch	1	R		0	21
D-379	Frank Hunter	Burnt Fork Creek	4-5-82	30" of							
				71-3/7"	No						
A-1050	R. T. Spaulding	Spring Creek	6-6-26	60	No						

NOTE: R—Denotes Regular Irrigation. F—Flood Irrigation. P—Water diverted by means of pumping. G—Water diverted by gravity. S—Stored Water.

Condition of System Poor Topography Creek Bottom River Bas. Columbia River, Burnt Fork Creek

Adequate Supply: Yes ✓ No Explain

Remarks Robert Adrain is signed up for 25 shares under the Supply Ditch Association. (Wood-Parkhurst Ditch)
Trades with Ft. Owen

Also in: Plat No. Twp. Rge. | Plat No. Twp. Rge. | Plat No. Twp. Rge.
Plat No. Twp. Rge. | Plat No. Twp. Rge. | Plat No. Twp. Rge.

Information From:
Robert Adrain



6	5	4	3	2	1
7	8	9	10	11	12
18	17	16	15	14	13
19	20	21	22	23	24
30	29	28	27	26	25
31	32	33	34	35	36

29=F, 30=H

F-1-A 3M-9-55

County Ravalli

STATE OF MONTANA
STATE ENGINEERS OFFICE
Water Resources Survey

T. 9N R. 19W Plat No. 6

Farm Checked: Date 10-7-57

Photo No. 3P-18; 3P-17; 3P-19

By Pete

Legal Land Owner *Joel & Mary Antrim Address Stevensville, Montana

Operator Same Address

Water is deliverd by:-- 1. Private System; 2. Ditch Company; 3. State Project; 4. Federal Project; 5. Irrigation District X

If under Ditch Company, Irrigation District, or Government Project, state the number of shares or inches, acre feet, as the case may be in said system

App. No. Decree No.	NAME OF APPROPRIATOR TO WHOM DECREED	NAME OF STREAM	Date App. Date Priority	Miner's Inches	In Use	NAME OF DITCH (Water Delivered By)	No.	R/F	P/G/S	Present Irr. Acres	Irrigable Acres
*See Ditch Dist.		Rock Creek				B. R. I. D.	4/5	R		165	0
A-1400	Joel P. Antrim	Seepage, Waste, Drain	2-6-42	All	Yes						
A-1614	Lionel E. Manning	Seepage, Waste, Drain	6-29-42	200	Yes						

NOTE: R—Denotes Regular Irrigation. F—Flood Irrigation. P—Water diverted by means of pumping. G—Water diverted by gravity. S—Stored Water.

Condition of System Good Topography Bench River Basin Columbia River, Rock Creek

Adequate Supply: Yes X No Explain

Remarks *Joel & Mary Antrim are signed up for 150.6 acres under the Bitterroot Irrigation District.
*Also in Sunnyside Orchard #3.

Also in: Plat No. 5 Twp. 9N Rge. 20W	Plat No. Twp. Rge.	Plat No. Twp. Rge.
Plat No. Twp. Rge.	Plat No. Twp. Rge.	Plat No. Twp. Rge.

Information From:

Hired Hand

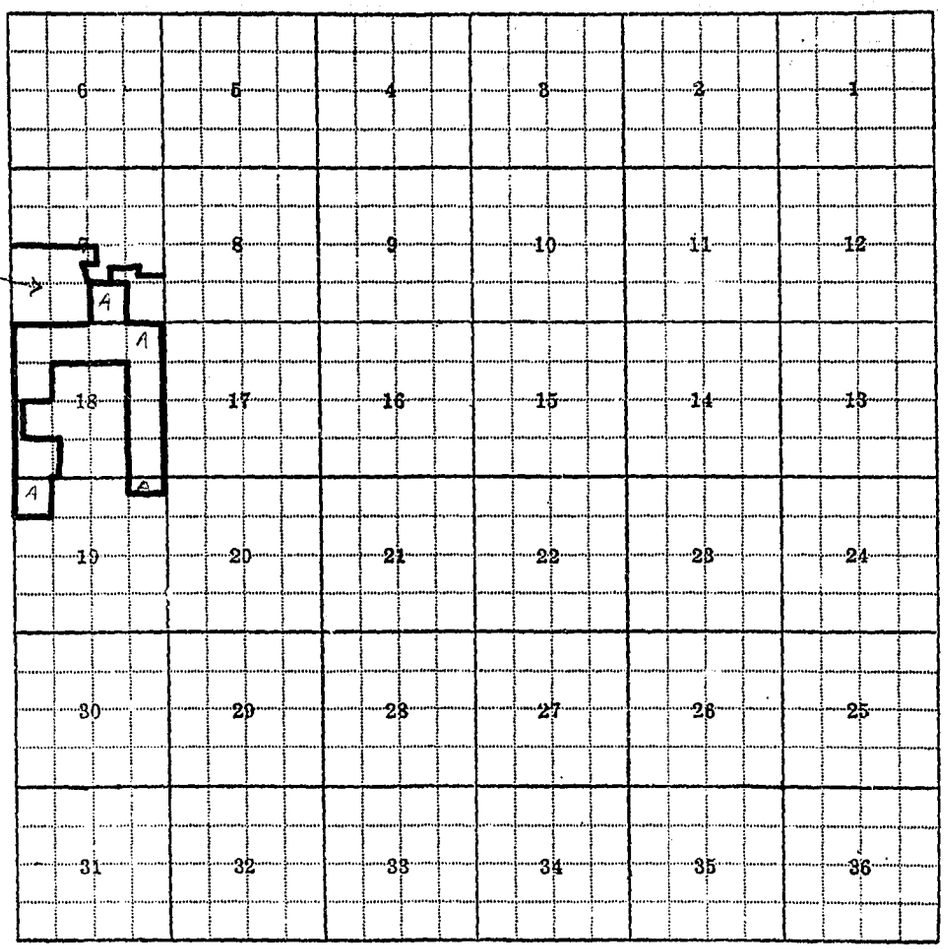
6
5
4
3
2
1
7
8
9
10
11
12
A
A
A
18
17
16
15
14
13
19
20
21
22
23
24
30
29
28
27
26
25
31
32
33
34
35
36

7-A, 18-A, 19-A

F-1-A 3M-9-55

County Ravalli

STATE OF MONTANA
STATE ENGINEERS OFFICE
Water Resources Survey

T. 9N R. 19W. Plat No. 6

Farm Checked: Date 10-7-57

Photo No. 3P-18

By Pete

Legal Land Owner Stanley Antrim Address Stevensville, Montana

Operator Joel Antrim Address Stevensville, Montana

Water is deliverd by:— 1. Private System; 2. Ditch Company; 3. State Project; 4. Federal Project; 5. Irrigation District X

If under Ditch Company, Irrigation District, or Government Project, state the number of shares or inches, acre feet, as the case may be in said system

App. No. Decree No.	NAME OF APPROPRIATOR TO WHOM DECREED	NAME OF STREAM	Date App. Date Priority	Miner's Inches	In Use	NAME OF DITCH (Water Delivered By)	No.	R/F	P/G/S	Present Irr. Acres	Irrigable Acres
*See Ditch Dist.		Rock Creek				B. R. I. D.	4/5	R		32	0

NOTE: R—Denotes Regular Irrigation. F—Flood Irrigation. P—Water diverted by means of pumping. G—Water diverted by gravity. S—Stored Water.

Condition of System Good Topography Bench River Basin Columbia River, Rock Creek

Adequate Supply: Yes x No Explain

Remarks *Stanley Antrim is signed up for 204 acres under the Bitterroot Irrigation District

Also in:	Plat No.	Twp.	Rge.	Plat No.	Twp.	Rge.	Plat No.	Twp.	Rge.
	3	10N.	19W.						
	4	10N.	18W.						

Information From:

Joel Antrim's hired hand

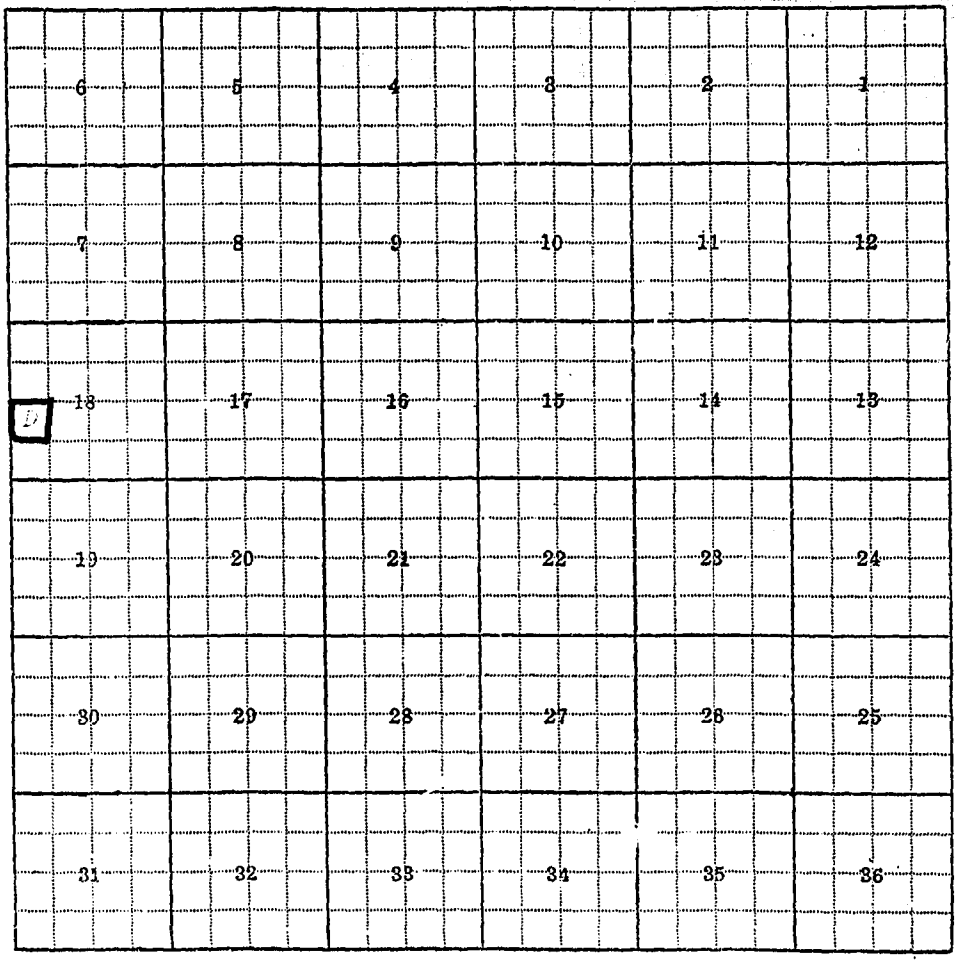
6
5
4
3
2
1
7
8
9
10
11
12
18
17
16
15
14
13
19
20
21
22
23
24
30
29
28
27
26
25
31
32
33
34
35
36

18-D

F-1-A 3M-9-55

County Ravalli

STATE OF MONTANA
STATE ENGINEERS OFFICE
Water Resources Survey

T. 9N. R. 19W. Plat No. 6

Farm Checked: Date 10-17-57

Photo No. 3P-126, 3P-131

By Pete

Legal Land Owner *Bitterroot Irrigation District Address

Operator William Terry Address

Water is deliverd by:— 1. Private System; 2. Ditch Company; 3. State Project; 4. Federal Project; X 5. Irrigation District A

If under Ditch Company, Irrigation District, or Government Project, state the number of shares or inches, acre feet, as the case may be in said system

App. No. Decree No.	NAME OF APPROPRIATOR TO WHOM DECREED	NAME OF STREAM	Date App. Date Priority	Miner's Inches	In Use	NAME OF DITCH (Water Delivered By)	No.	R/F	P/G/S	Present Irr. Acres	Irrigable Acres
**See Ditch Dist.		Rock Creek				B. R. I. D.	4/5				

NOTE: R—Denotes Regular Irrigation. F—Flood Irrigation. P—Water diverted by means of pumping. G—Water diverted by gravity. S—Stored Water.

Condition of System Topography River Basin Columbia River, Rock Creek

Adequate Supply: Yes No Explain

Remarks * Also in Sunnyside #4.
Sometimes uses some surplus water on this place.
** Bitterroot Irrigation District.

Also in: Plat No. Twp. Rge.	Plat No. Twp. Rge.	Plat No. Twp. Rge.
Plat No. Twp. Rge.	Plat No. Twp. Rge.	Plat No. Twp. Rge.

Information From:

William Terry

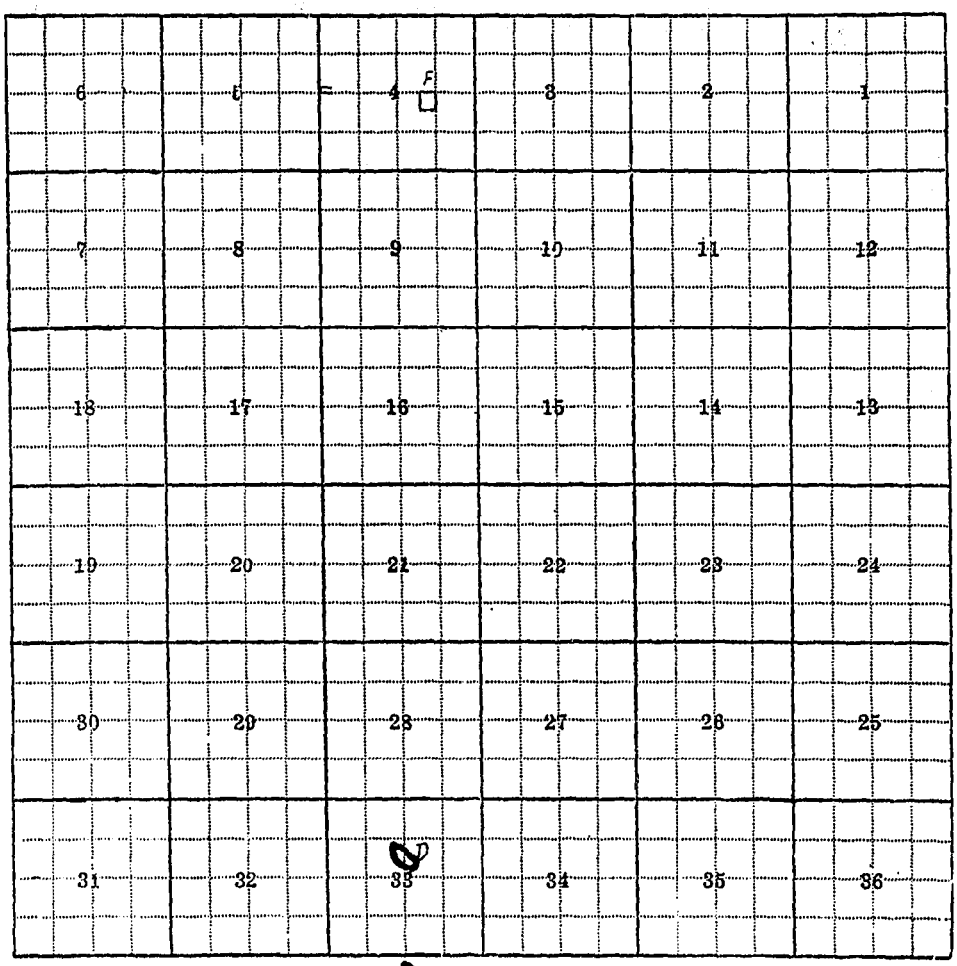
6
5
4
F
3
2
1
7
8
9
10
11
12
18
17
16
15
14
13
19
20
21
22
23
24
30
29
28
27
26
25
31
32
33
34
35
36

A-F , 33-D

F-1-A 3M-9-55

County Ravalli

Farm Checked: Date 10-9-57

By Pete

STATE OF MONTANA
STATE ENGINEERS OFFICE
Water Resources Survey

T. 9N R. 19W Plat No. 6

Photo No. 3P-131

Legal Land Owner Earl & Marjorie Bjork Address Stevensville, Montana

Operator Same Address

Water is deliverd by:— 1. Private System; 2. Ditch Company; 3. State Project; 4. Federal Project; X 5. Irrigation District X

If under Ditch Company, Irrigation District, or Government Project, state the number of shares or inches, acre feet, as the case may be in said system

App. No. Decree No.	NAME OF APPROPRIATOR TO WHOM DECREED	NAME OF STREAM	Date App. Date Priority	Miner's Inches	In Use	NAME OF DITCH (Water Delivered By)	No.	R/F	P/G/S	Present Irr. Acres	Irrigable Acres
*See Ditch Dist.		Rock Creek				B. R. I. D.	4/5	R		45	0

NOTE: R—Denotes Regular Irrigation. F—Flood Irrigation. P—Water diverted by means of pumping. G—Water diverted by gravity. S—Stored Water.

Condition of System Good Topography Bench River Basin Columbia River, Rock Creek

Adequate Supply: Yes x No Explain Bench

Remarks *Earl & Marjorie Bjork are signed up for 37.6 acres + 10 acres approximately under the Bitterroot Irrigation District.

Also in: Plat No. Twp. Rge.	Plat No. Twp. Rge.	Plat No. Twp. Rge.
Plat No. Twp. Rge.	Plat No. Twp. Rge.	Plat No. Twp. Rge.

Information From:

Earl Bjork

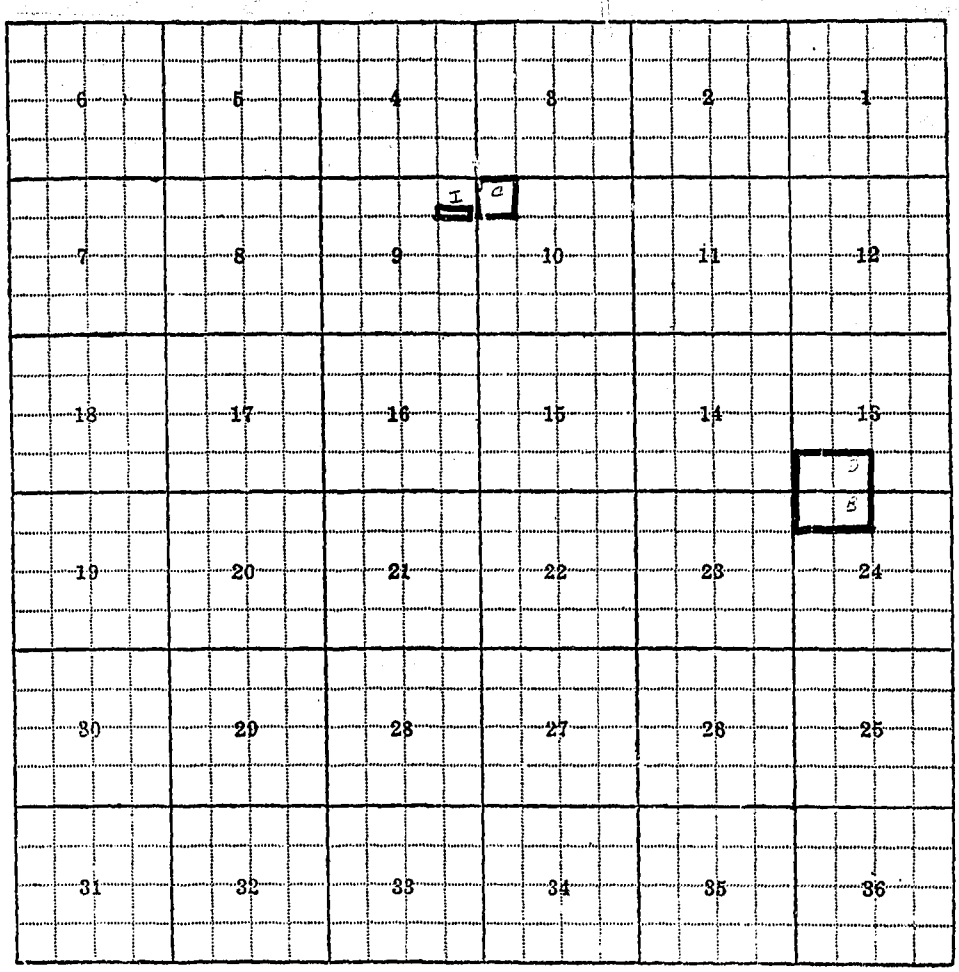

9-I, 10-C, 13-D, 24-B

F-1-A 3M-9-55

County Ravalli

STATE OF MONTANA
STATE ENGINEERS OFFICE
Water Resources Survey

T. 9N R. 19W Plat No. 6

Farm Checked: Date 10-8-57

Photo No. 3P-131

By Pete

Legal Land Owner Charlotte (M) Bolin Address Stevensville, Montana

Operator Same Address

Water is deliverd by:— 1. Private System; 2. Ditch Company; 3. State Project; 4. Federal Project; X 5. Irrigation District X

If under Ditch Company, Irrigation District, or Government Project, state the number of shares or inches, acre feet, as the case may be in said system

App. No. Decree No.	NAME OF APPROPRIATOR TO WHOM DECREED	NAME OF STREAM	Date App. Date Priority	Miner's Inches	In Use	NAME OF DITCH (Water Delivered By)	No.	R/F	P/G/S	Present Irr. Acres	Irrigable Acres
*See Ditch Dist. A-3	Charlotte M. Bolin	Rock Creek Ambrose Creek	4-6-53	80	Yes	B. R. I. D.) B. R. I. D. Laterals)	4/5	R		150	0

NOTE: R—Denotes Regular Irrigation. F—Flood Irrigation. P—Water diverted by means of pumping. G—Water diverted by gravity. S—Stored Water.

Condition of System Good Topography Creek Bottom and Bench River Basin Columbia River, & Rock Creek

Adequate Supply: Yes X No Explain

Remarks * Charlotte Bolin is signed up for 90 acres under the Bitterroot Irrigation District.

Also in: Plat No. Twp. Rge.	Plat No. Twp. Rge.	Plat No. Twp. Rge.
Plat No. Twp. Rge.	Plat No. Twp. Rge.	Plat No. Twp. Rge.

Information From:

Mrs. Bolin

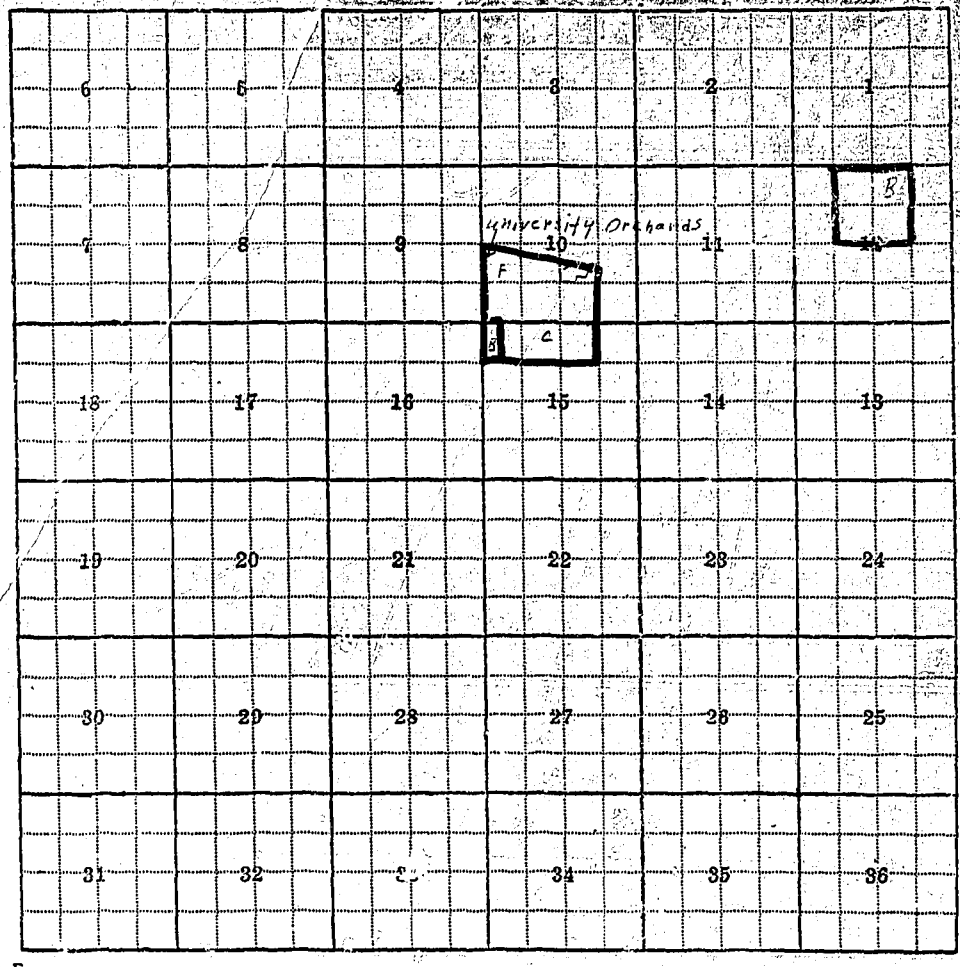

10-F, 12-B, 15-B , 15-C

F-1-A 3M-9-55

County Ravalli

STATE OF MONTANA
STATE ENGINEERS OFFICE
Water Resources Survey

T. 9N R. 19W Plat No. 6

Farm Checked: Date 10-22-57

Photo No. 3P-156, 3P-157

By Pete

Legal Land Owner Octave Brechbill Address

Operator Same Address

Water is deliverd by:— 1. Private System; 2. Ditch Company; 3. State Project; 4. Federal Project; 5. Irrigation District

If under Ditch Company, Irrigation District, or Government Project, state the number of shares or inches, acre feet, as the case may be in said system

App. No. Decree No.	NAME OF APPROPRIATOR TO WHOM DECREED	NAME OF STREAM	Date App. Date Priority	Miner's Inches	In Use	NAME OF DITCH (Water Delivered By)	No.	R/F	P/G/S	Present Irr. Acres	Irrigable Acres
A-1580	Jas. Hunter	Seepage, Waste, Drain	6-29-39	All	No						
		(NO IRRIGATION)									

NOTE: R—Denotes Regular Irrigation. F—Flood Irrigation. P—Water diverted by means of pumping. G—Water diverted by gravity. S—Stored Water.

Condition of System Topography River Basin

Adequate Supply: Yes No Explain

Remarks

Also in: Plat No.	Twp.	Rge.	Plat No.	Twp.	Rge.	Plat No.	Twp.	Rge.
Plat No.	Twp.	Rge.	Plat No.	Twp.	Rge.	Plat No.	Twp.	Rge.

Information From:

Field Survey

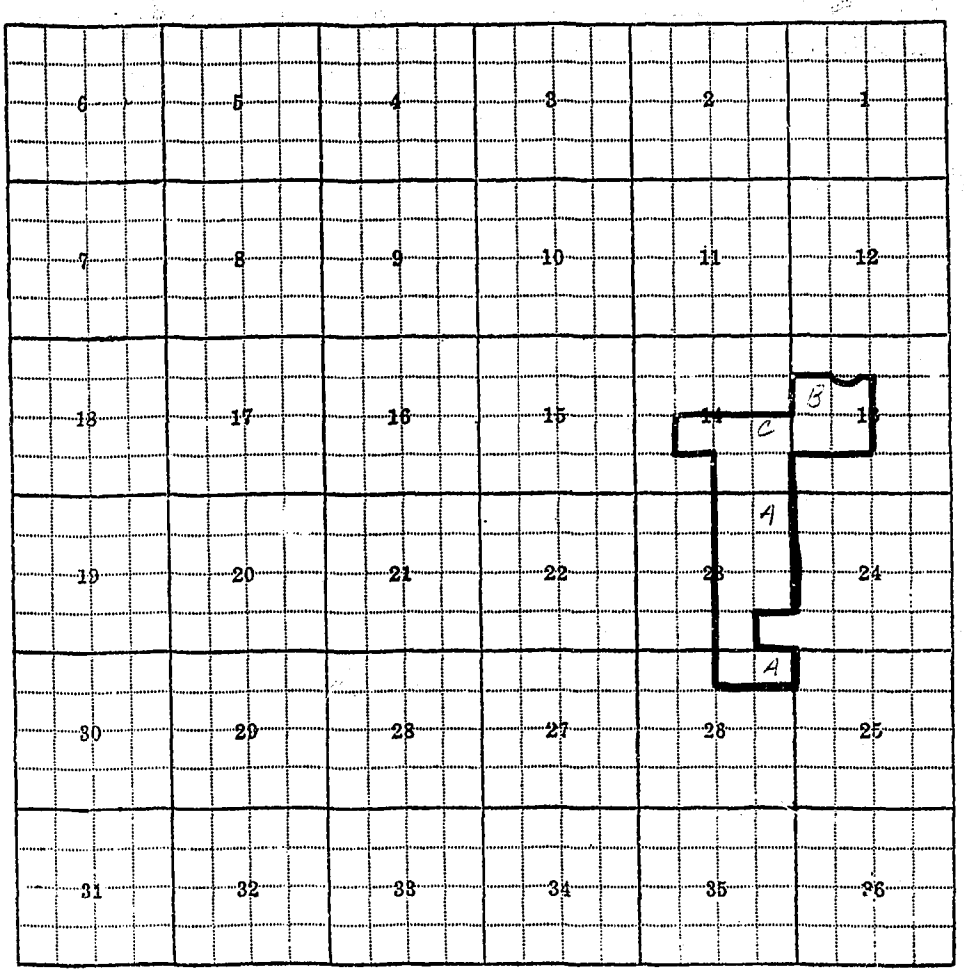

13-B, 14-C, 23-A, 26-A

F-1-A 3M-9-55

County Ravalli

STATE OF MONTANA
STATE ENGINEERS OFFICE
Water Resources Survey

T 9N R 19W Plat No. 6

Farm Checked: Date 10-6-57

Photo No. 3P-18

By Pete

Legal Land Owner Loren (E) Burcham Address

Operator R. V. Gordon - Buying Address Stevensville, Montana

Water is deliverd by:— 1. Private System; 2. Ditch Company; 3. State Project; 4. Federal Project; X 5. Irrigation District X

If under Ditch Company, Irrigation District, or Government Project, state the number of shares or inches, acre feet, as the case may be in said system

App. No. Decree No.	NAME OF APPROPRIATOR TO WHOM DECREED	NAME OF STREAM	Date App. Date Priority	Miner's Inches	In Use	NAME OF DITCH (Water Delivered By)	No.	R/F	P/G/S	Present Irr. Acres	Irrigable Acres
*See											
Ditch											
Dist.		Rock Creek				B. R. I. D.	4/5	R		58	0

NOTE: R—Denotes Regular Irrigation. F—Flood Irrigation. P—Water diverted by means of pumping. G—Water diverted by gravity. S—Stored Water.

Condition of System Good Topography Bench River Basin Columbia River, Rock Creek

Adequate Supply: Yes X No Explain

Remarks * Loren Burcham is signed up for 64 acres under the Bitterroot Irrigation District.

Also in:								
Plat No.	Twp.	Rge.	Plat No.	Twp.	Rge.	Plat No.	Twp.	Rge.
Plat No.	Twp.	Rge.	Plat No.	Twp.	Rge.	Plat No.	Twp.	Rge.

Information From:
James Gordon

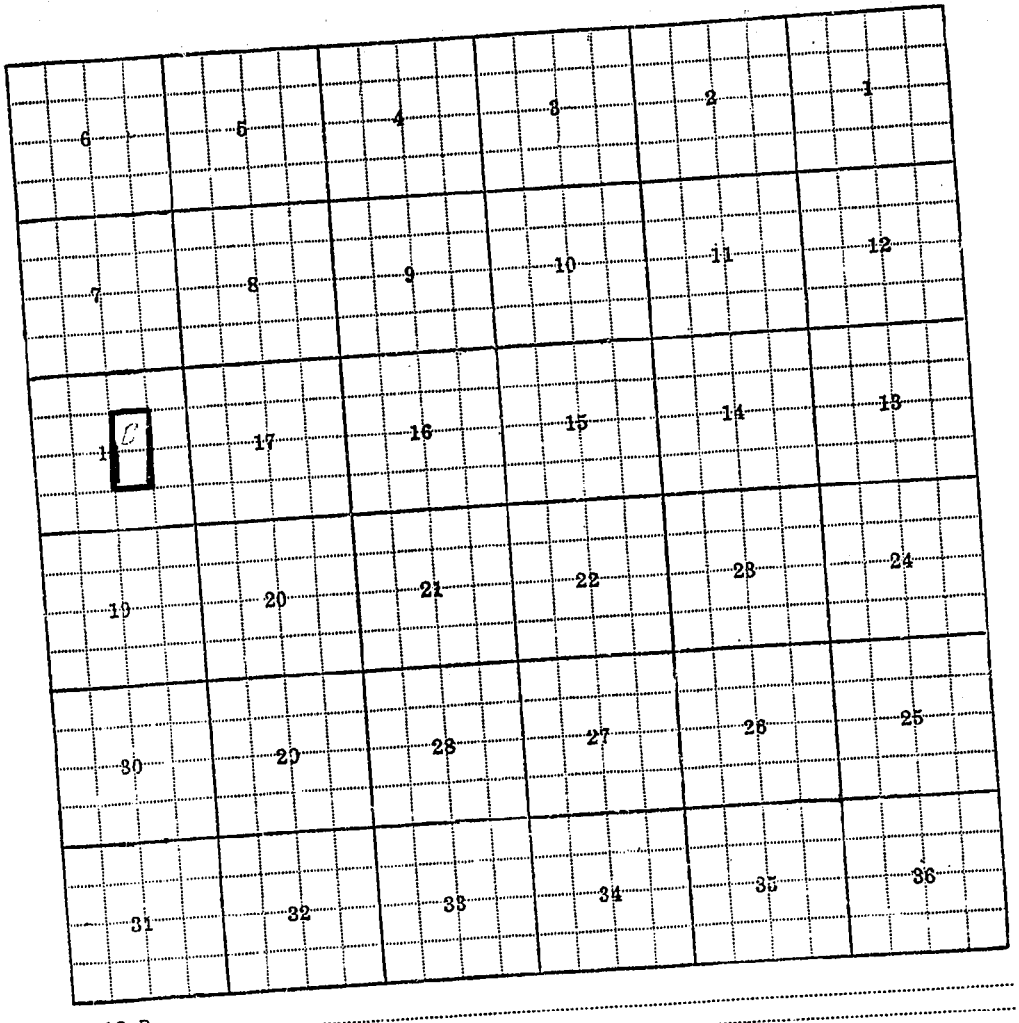
6
5
4
3
2
1
7
8
9
10
11
12
C
17
16
15
14
13
19
20
21
22
23
24
30
29
28
27
26
25
31
32
33
34
35
36

18-B

F-1-A 3M-9-55

County Ravalli

Farm Checked: Date 7-29-57

By Dave Pouliot

STATE OF MONTANA
STATE ENGINEERS OFFICE
Water Resources Survey

T. 9N. R. 19W. Plat No. 6

Photo No. 3P-158, 32-21

Legal Land Owner Burnt Fork Ranch Co. Address Stevensville, Montana

Operator ..... Address .....

Water is delivered by:— 1. Private System; x 2. Ditch Company; 3. State Project; 4. Federal Project; 5. Irrigation District

If under Ditch Company, Irrigation District, or Government Project, state the number of shares or inches, acre feet, as the case may be in said system .....

App. No. Decree No.	NAME OF APPROPRIATOR TO WHOM DECREED	NAME OF STREAM	Date App. Date Priority	Miner's Inches	In Use	NAME OF DITCH (Water Delivered By)	No.	R/F	P/G/S	Present Irr. Acres	Irrigable Acres
No Filing		Swamp & Waste				Burnt Fork Ranch	1	R		75	0

NOTE: R—Denotes Regular Irrigation. F—Flood Irrigation. P—Water diverted by means of pumping. G—Water diverted by gravity. S—Stored Water.

Condition of System Good Topography Creek Bottom River Basin Columbia River, Swamp & Waste

Adequate Supply: Yes x No. Explain .....

Remarks .....

Also in: Plat No. 10 Twp. 8N. Rge. 19W.	Plat No. ..... Twp. ..... Rge.	Plat No. ..... Twp. ..... Rge. .....
Plat No. ..... Twp. ..... Rge.	Plat No. ..... Twp. ..... Rge.	Plat No. ..... Twp. ..... Rge. .....

Information From:

Lewis Miller

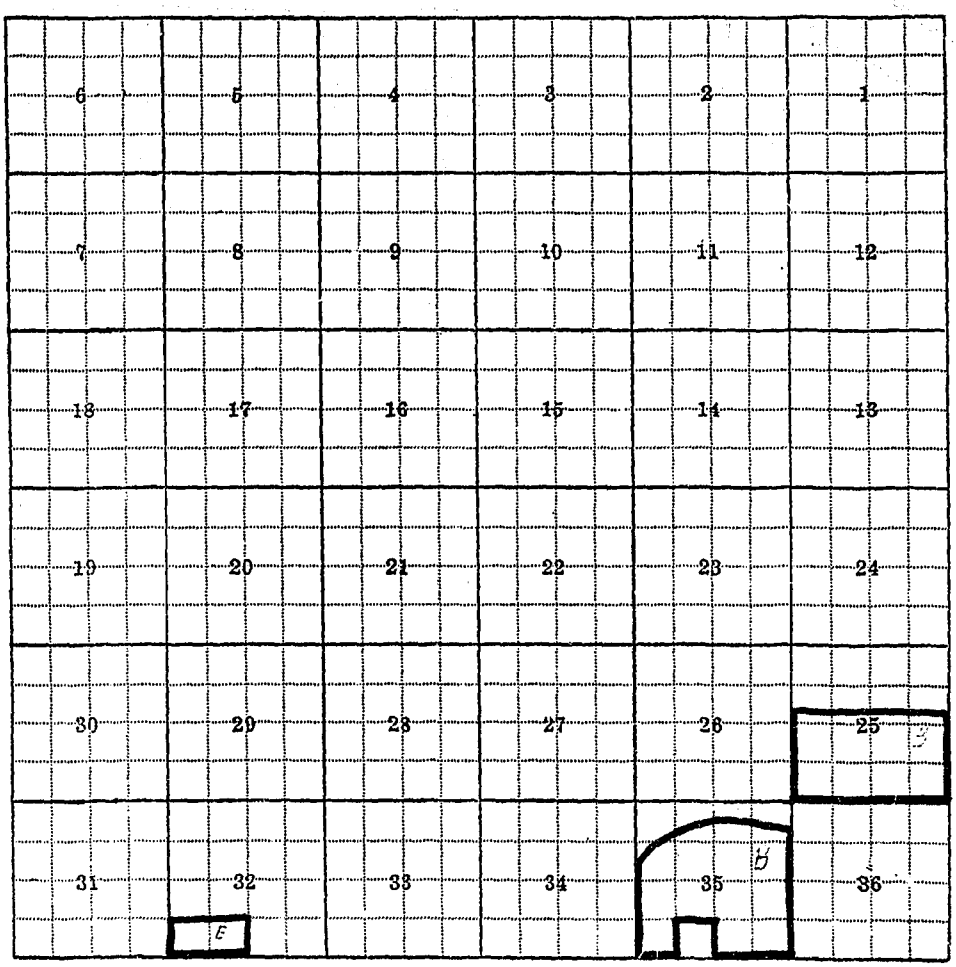
6
5
4
3
2
1
7
8
9
10
11
12
18
17
16
15
14
13
19
20
21
22
23
24
30
29
28
27
26
25
31
32
33
34
35
36
E
B

25-A, 32-E, 35-B

F-1-A 3M-9-55

County Ravalli

STATE OF MONTANA
STATE ENGINEERS OFFICE
Water Resources Survey

T. 9N R. 19W. Plat No. 6

Farm Checked: Date 10-22-57

Photo No. 3P-126

By Pete

Legal Land Owner Julius Cannon et al Address

Operator Address

Water is deliverd by:— 1. Private System; 2. Ditch Company; 3. State Project; 4. Federal Project; 5. Irrigation District

If under Ditch Company, Irrigation District, or Government Project, state the number of shares or inches, acre feet, as the case may be in said system

App. No. Decree No.	NAME OF APPROPRIATOR TO WHOM DECREED	NAME OF STREAM	Date App. Date Priority	Miner's Inches	In Use	NAME OF DITCH (Water Delivered By)	No.	R/F	P/G/S	Present Irr. Acres	Irrigable Acres
A-1033	Mary A. Cannon	Spooner Creek	7-15-90	200	No						
A-1034	Oscar Durand	Spooner Creek (NO IRRIGATION)	11-6-92	50	No						

NOTE: R—Denotes Regular Irrigation. F—Flood Irrigation. P—Water diverted by means of pumping. G—Water diverted by gravity. S—Stored Water.

Condition of System Topography River Basin

Adequate Supply: Yes..... No..... Explain

Remarks

Also in: Plat No..... Twp..... Rge.....	Plat No..... Twp..... Rge.....	Plat No..... Twp..... Rge.....
Plat No..... Twp..... Rge.....	Plat No..... Twp..... Rge.....	Plat No..... Twp..... Rge.....

Information From:

Field Survey

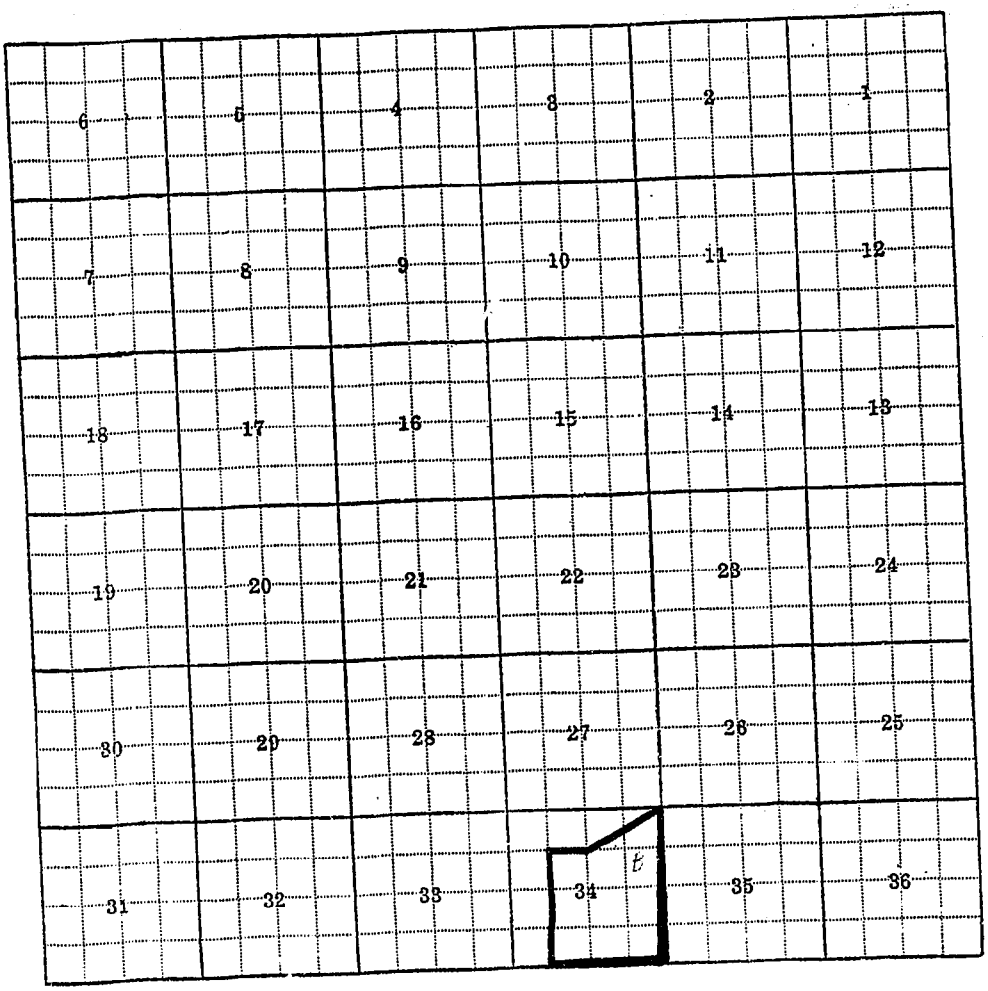
6
5
4
3
2
1
7
8
9
10
11
12
18
17
16
15
14
13
19
20
21
22
23
24
30
29
28
27
26
25
31
32
33
34
35
36

34-B

F-1-A 3M-9-55

County Ravalli

Farm Checked: Date 10-8-57

By Pete

STATE OF MONTANA
STATE ENGINEERS OFFICE
Water Resources Survey
3

T 9N R 19W Plat No. 6

Photo No 3P-131

Legal Land Owner Joseph C. Clark Address Stevensville, Montana

Operator Same Address

Water is deliverd by:— 1. Private System; 2. Ditch Company; 3. State Project; 4. Federal Project; X 5. Irrigation District X

If under Ditch Company, Irrigation District, or Government Project, state the number of shares or inches, acre feet, as the case may be in said system

App. No. Decree No.	NAME OF APPROPRIATOR TO WHOM DECREED	NAME OF STREAM	Date App. Date Priority	Miner's Inches	In Use	NAME OF DITCH (Water Delivered By)	No.	R/F	P/G/S	Present Irr. Acres	Irrigable Acres
*See											
Ditch											
Dist.		Rock Creek				B. R. I. D.	4/5	R		78	0

NOTE: R—Denotes Regular Irrigation. F—Flood Irrigation. P—Water diverted by means of pumping. G—Water diverted by gravity. S—Stored Water.

Condition of System Good Topography Bench River Basin Columbia River, Rock Creek

Adequate Supply: Yes X No Explain

Remarks *Joseph C. Clark is signed up for 79.2 acres under the Bitterroot Irrigation District.

Also in: Plat No. Twp. Rge.	Plat No. Twp. Rge.	Plat No. Twp. Rge.
Plat No. Twp. Rge.	Plat No. Twp. Rge.	Plat No. Twp. Rge.

Information From:

Mr. Clark

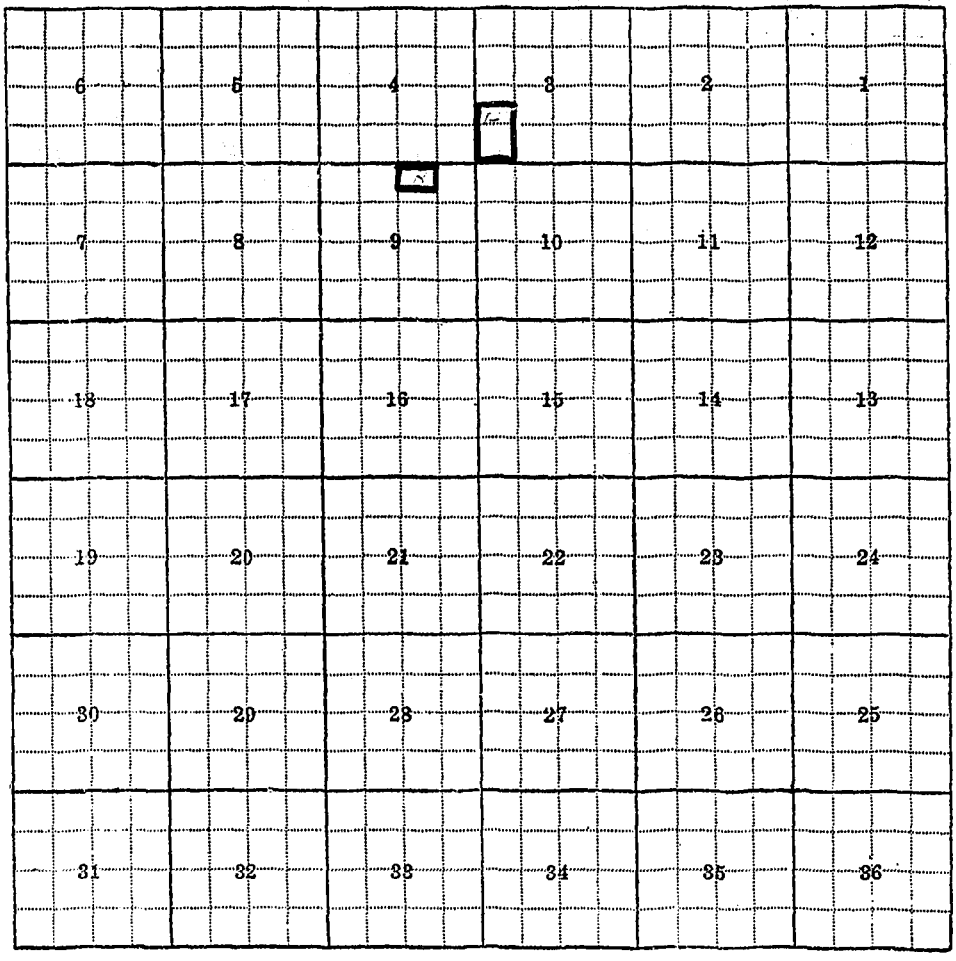
6
5
4
3
2
1
7
8
9
10
11
12
18
17
16
15
14
13
19
20
21
22
23
24
30
29
28
27
26
25
31
32
33
34
35
36

3-G, 9-B

F-1-A 3M-9-55

County Ravalli

Farm Checked: Date 10-6-57

By Pete

STATE OF MONTANA
STATE ENGINEERS OFFICE
Water Resources Survey

T 9N R 19W Plat No 6

Photo No 3P-19; 3P-20

Legal Land Owner Fred & Hazel Compton Address Corvallis, Montana

Operator John Schlect - Buying Address Stevensville, Montana

Water is deliverd by:— 1. Private System; 2. Ditch Company; 3. State Project; 4. Federal Project; X 5. Irrigation District X

If under Ditch Company, Irrigation District, or Government Project, state the number of shares or inches, acre feet, as the case may be in said system

App. No. Decree No.	NAME OF APPROPRIATOR TO WHOM DECREED	NAME OF STREAM	Date App. Date Priority	Miner's Inches	In Use	NAME OF DITCH (Water Delivered By)	No.	R/F	P/G/S	Present Irr. Acres	Irrigable Acres
*See Ditch Dist.		Rock Creek				B. R. I. D.	4/5	R		32	0

NOTE: R—Denotes Regular Irrigation. F—Flood Irrigation. P—Water diverted by means of pumping. G—Water diverted by gravity. S—Stored Water.

Condition of System Good Topography Bench River Basin Columbia River, Rock Creek

Adequate Supply: Yes X No Explain

Remarks *Fred & Hazel Compton are signed up for 24.6 acres under the Bitterroot Irrigation District.

Also in: Plat No Twp Rge	Plat No Twp Rge	Plat No Twp Rge
Plat No Twp Rge	Plat No Twp Rge	Plat No Twp Rge

Information From:

Mrs. Schlect

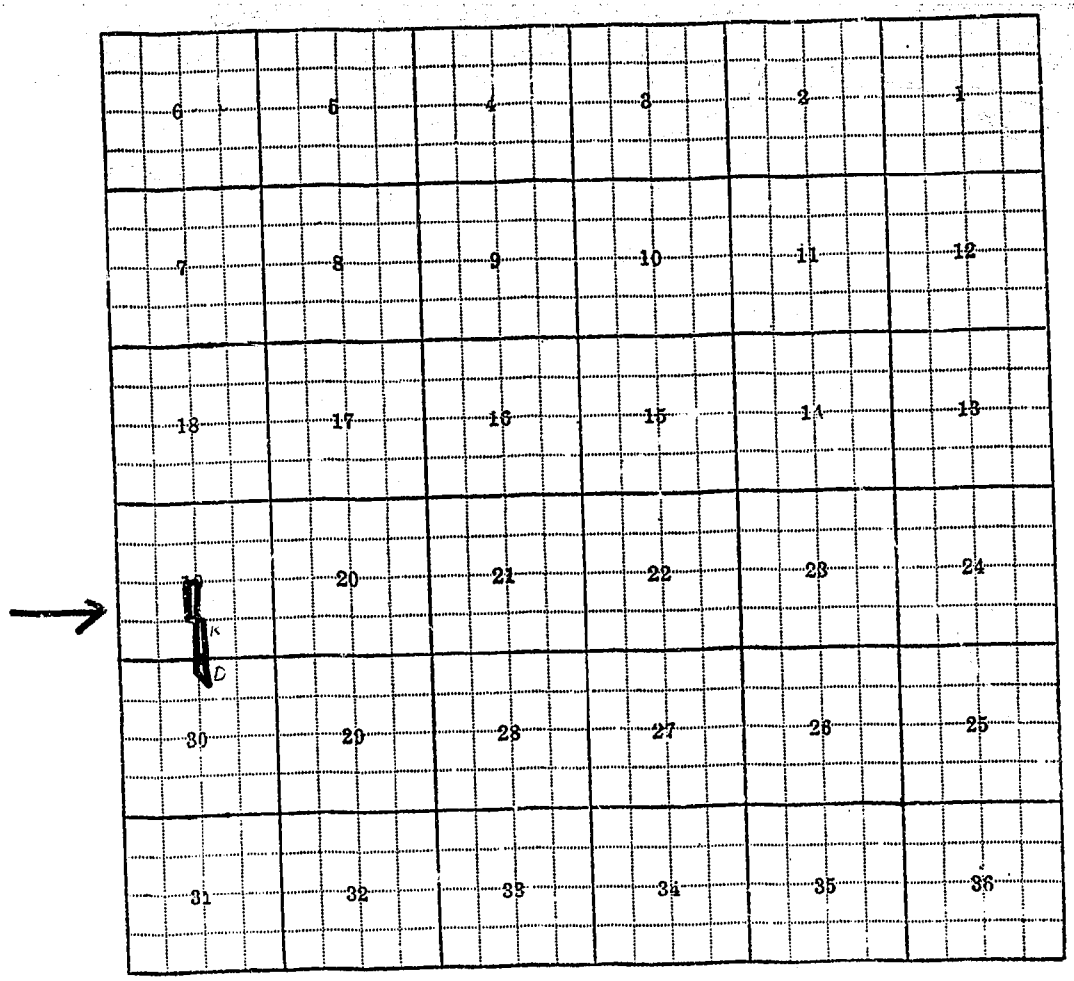
6
5
4
3
2
1
7
8
9
10
11
12
18
17
16
15
14
13
20
21
22
23
24
K
D
30
29
28
27
26
25
31
32
33
34
35
36

19-K, 30-D

F-1-A 3M-9-55

County Ravalli

STATE OF MONTANA
STATE ENGINEERS OFFICE
Water Resources Survey

T. 9N R. 19W Plat No. 6

Farm Checked: Date 10-16-57

Photo No. 3P-131

By Pete

Legal Land Owner Faye Conner et al Address Stevensville, Montana

Operator Same Address

Water is deliverd by:— 1. Private System; 2. Ditch Company; 3. State Project; 4. Federal Project; X 5. Irrigation District X

If under Ditch Company, Irrigation District, or Government Project, state the number of shares or inches, acre feet, as the case may be in said system

App. No. Decree No.	NAME OF APPROPRIATOR TO WHOM DECREED	NAME OF STREAM	Date App. Date Priority	Miner's Inches	In Use	NAME OF DITCH (Water Delivered By)	No.	R/F	P/G/S	Present Irr. Acres	Irrigable Acres
*See Ditch Dist.		Rock Creek				B. R. I. D.	4/5	R		28	0
A-1586	Charles E. Johnson	Seepage, waste, Drain	6-6-35	All	No						

NOTE: R—Denotes Regular Irrigation. F—Flood Irrigation. P—Water diverted by means of pumping. G—Water diverted by gravity. S—Stored Water.

Condition of System Good Topography Creek Bottom River Basin Columbie River, Rock Creek

Adequate Supply: Yes X No Explain

Remarks *Faye Conner et al is signed up for 28.9 acres under the Bitterroot Irrigation District.

Also in: Plat No.	Twp.	Rge.	Plat No.	Twp.	Rge.	Plat No.	Twp.	Rge.
Plat No.	Twp.	Rge.	Plat No.	Twp.	Rge.	Plat No.	Twp.	Rge.

Information From:

Faye Conner

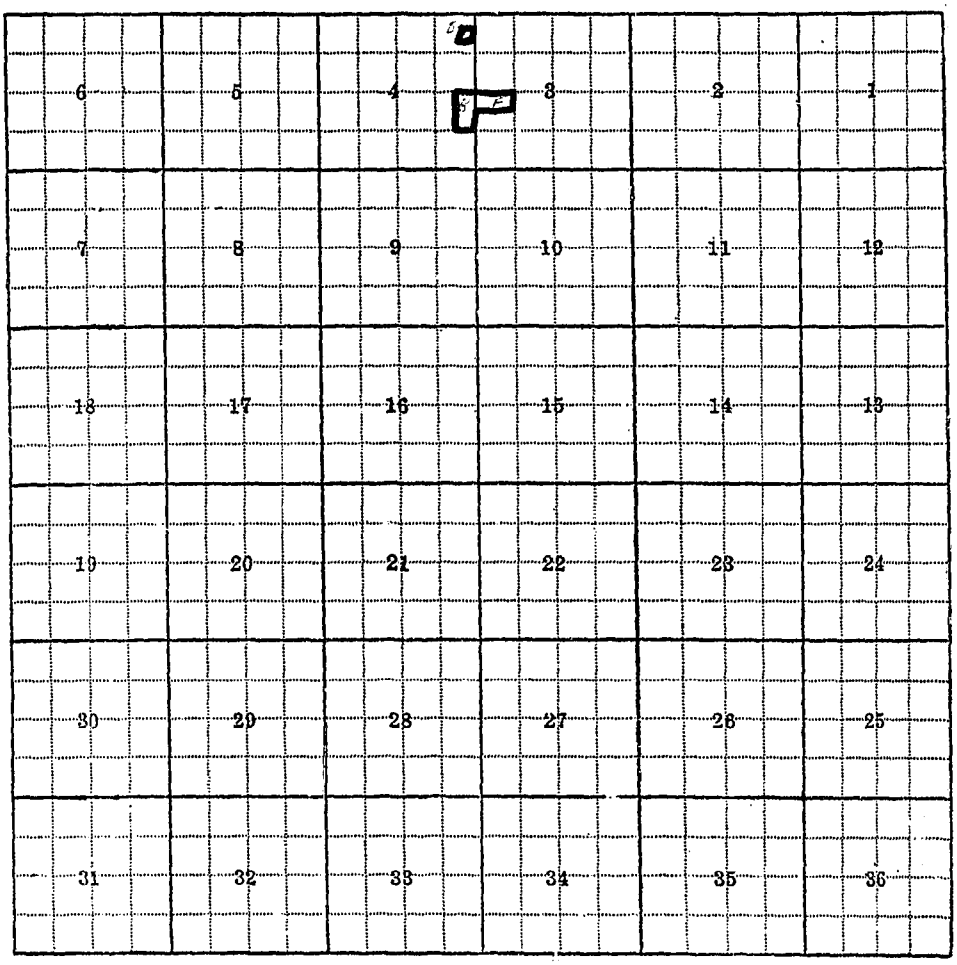
6
5
4
3
2
1
7
8
9
10
11
12
18
17
16
15
14
13
19
20
21
22
23
24
30
29
28
27
26
25
31
32
33
34
35
36

3-F, 4-B

F-1-A

County Ravalli

STATE OF MONTANA
STATE ENGINEERS OFFICE
Water Resources Survey

T. 9N R 19W Plat No. 6

Farm Checked: Date 8-24-57

Photo No. 3P-20

By Bill Lambeth & Dave Pouliot

Legal Land Owner Carrie Cowell Address Stevensville, Montana

Operator Claude Smith Address

Water is deliverd by:— 1. Private System; X 2. Ditch Company; 3. State Project; 4. Federal Project; 5. Irrigation District

If under Ditch Company, Irrigation District, or Government Project, state the number of shares or inches, acre feet, as the case may be in said system

App. No. Decree No.	NAME OF APPROPRIATOR TO WHOM DECREED	NAME OF STREAM	Date App. Date Priority	Miner's Inches	In Use	NAME OF DITCH (Water Delivered By)	No.	R/F	P/G/S	Present Irr. Acres	Irrigable Acres
)-345)	Charles Cowell	Burnt Fork Creek	5-20-66	80"of							
)				160"	Yes	Schuchman, Hayden,					
)						Duncan, Cowell, Orvis	1	R		32	0
D-428)	John B. Spooner	Burnt Fork Creek	5-20-87	50"of							
				100"	Yes						

NOTE: R—Denotes Regular Irrigation. F—Flood Irrigation. P—Water diverted by means of pumping. G—Water diverted by gravity. S—Stored Water.

Condition of System Good Topography Creek Bottom River Basin Columbia River, Burnt Fork Creek

Adequate Supply: Yes x No Explain

Remarks *D-428 - Decreed to land in Plat 10, T. 8N - R. 19W, but used on this land.

Also in: Plat No. 10 Twp. 8N Rge. 19W | Plat No. Twp. Rge. | Plat No. Twp. Rge.
Plat No. Twp. Rge. | Plat No. Twp. Rge. | Plat No. Twp. Rge.

Information From:
Frank Smith (Son)

6	5	4	3	2	1
7	8	9	10	11	12
18	17	16	15	14	13
19	20	21	22	23	24
30	29	28	27	26	25
31	32 F	33	34	35	36

32-F

F-1-A 3M-9-55

County Ravalli

STATE OF MONTANA
STATE ENGINEERS OFFICE
Water Resources Survey
3

T 9N R 19W Plat No. 6

Farm Checked: Date 9-25-57

Photo No. 3P-21

By Pete

Legal Land Owner Helen M. Cowell Address

Operator Geo. Terry - Buying Address Stevensville, Montana

Water is deliverd by:— 1. Private System; X 2. Ditch Company; 3. State Project; 4. Federal Project; 5. Irrigation District

If under Ditch Company, Irrigation District, or Government Project, state the number of shares or inches, acre feet, as the case may be in said system

App. No. Decree No.	NAME OF APPROPRIATOR TO WHOM DECREED	NAME OF STREAM	Date App. Date Priority	Miner's Inches	In Use	NAME OF DITCH (Water Delivered By)	No.	R/F	P/G/S	Present Irr. Acres	Irrigable Acres
D-352	Jacob R. Dingle &										
	Henry H. Porch	Burnt Fork Creek	6-15-[illegible]	60	Yes	Dingle Ditches	1	R		129	0
			[illegible]	60	Yes						

NOTE: R—Denotes Regular Irrigation. F—Flood Irrigation. P—Water diverted by means of pumping. G—Water diverted by gravity. S—Stored Water.

Condition of System Fair Topography Creek Bottom River Basin Columbia River, Burnt Fork Creek

Adequate Supply: Yes X No Explain

Remarks

Also in: Plat No. Twp. Rge.	Plat No. Twp. Rge.	Plat No. Twp. Rge.
Plat No. Twp. Rge.	Plat No. Twp. Rge.	Plat No. Twp. Rge.

Information From:

Geo. Terry

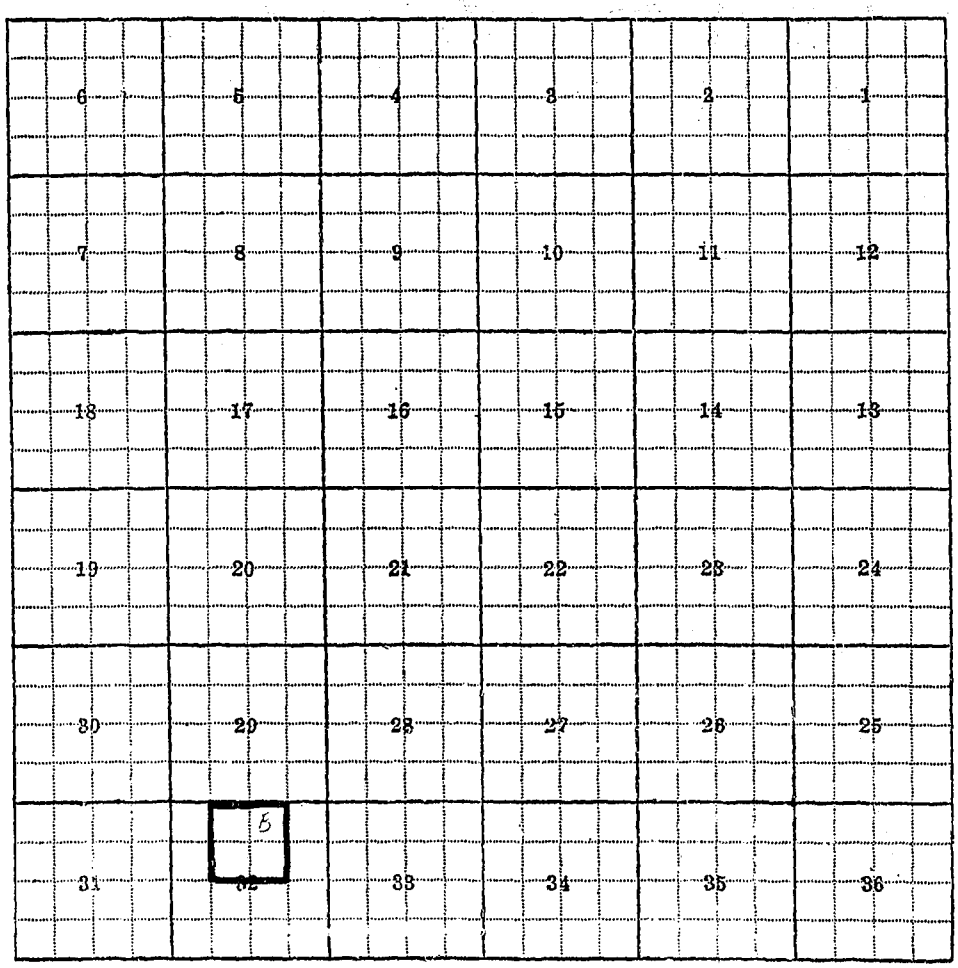
6
5
4
3
2
1
7
8
9
10
11
12
18
17
16
15
14
13
19
20
21
22
23
24
30
29
28
27
26
25
B
31
32
33
34
35
36

32-B

F-1-A 3M-9-55

County Ravalli

STATE OF MONTANA
STATE ENGINEERS OFFICE
Water Resources Survey

T 9N R 19W Plat No. 6

Farm Checked: Date 10-6-57

Photo No. 3P-19

By Pete

Legal Land Owner Albert & Alice Downs Address

Operator James Gordon - Buying Address Stevensville, Montana

Water is deliverd by:— 1. Private System; 2. Ditch Company; 3. State Project; 4. Federal Project; X 5. Irrigation District X

If under Ditch Company, Irrigation District, or Government Project, state the number of shares or inches, acre feet, as the case may be in said system

App. No. Decree No.	NAME OF APPROPRIATOR TO WHOM DECREED	NAME OF STREAM	Date App. Date Priority	Miner's Inches	In Use	NAME OF DITCH (Water Delivered By)	No.	R/F	P/G/S	Present Irr. Acres	Irrigable Acres
*See Ditch Dist.		Rock Creek				B. R. I. D.	4/5	R		123	C

NOTE: R—Denotes Regular Irrigation. F—Flood Irrigation. P—Water diverted by means of pumping. G—Water diverted by gravity. S—Stored Water.

Condition of System Good Topography Bench River Basin Columbia River, Rock Creek

Adequate Supply: Yes X No Explain

Remarks *Albert & Alice Downs are signed up for 91.7 acres under the Bitterroot Irrigation District.

Also in: Plat No.	Twp.	Rge.	Plat No.	Twp.	Rge.	Plat No.	Twp.	Rge.
Plat No.	Twp.	Rge.	Plat No.	Twp.	Rge.	Plat No.	Twp.	Rge.

Information From:

James Gordon

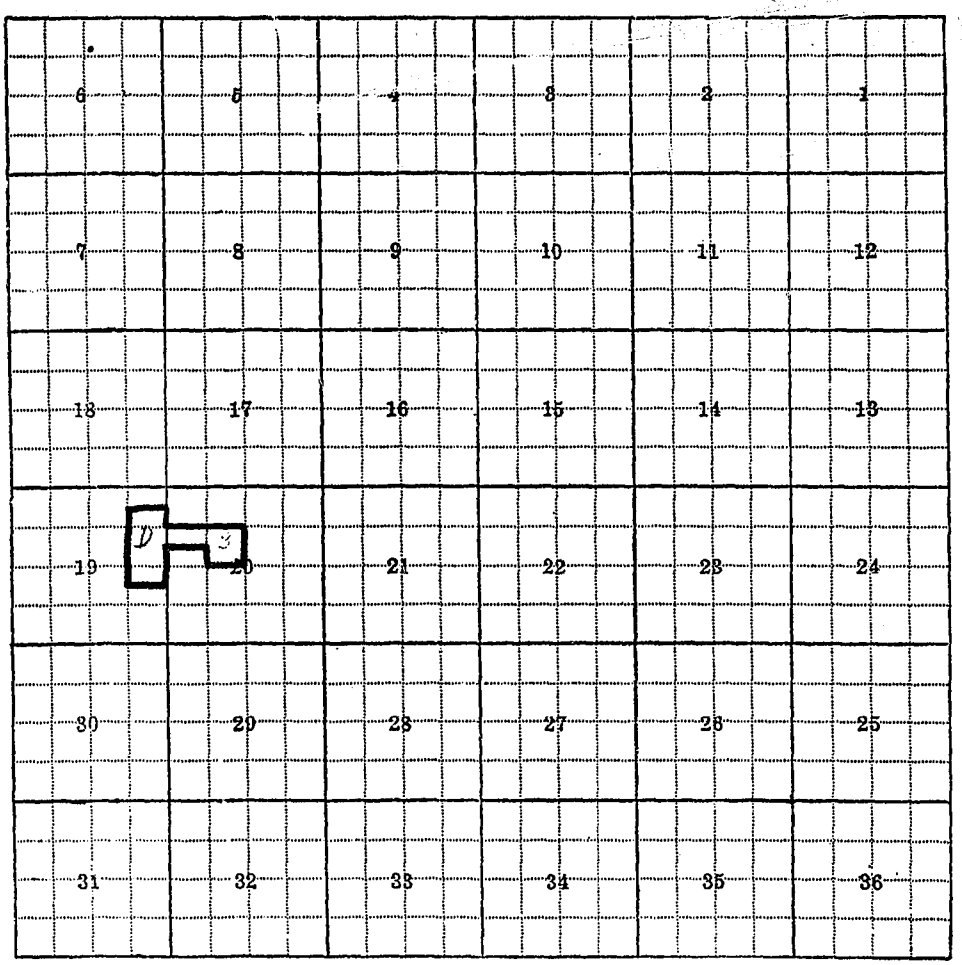
6
5
4
3
2
1
7
8
9
10
11
12
18
17
16
15
14
13
19
20
21
22
23
24
30
29
28
27
26
25
31
32
33
34
35
36

19-D, 20-B

F-1-A 3M-9-55

County Ravalli

Farm Checked: Date 8-24-57

By Dave Pouliot

STATE OF MONTANA

STATE ENGINEERS OFFICE

Water Resources Survey

T. 9N R. 19W Plat No. 6

Photo No.

Legal Land Owner Nell C. Duncan Address

Operator H. Dexter Address Stevensville, Montana

Water is deliverd by:— 1. Private System; 2. Ditch Company; 3. State Project; 4. Federal Project; 5. Irrigation District

If under Ditch Company, Irrigation District, or Government Project, state the number of shares or inches, acre feet, as the case may be in said system

App. No. Decree No.	NAME OF APPROPRIATOR TO WHOM DECREED	NAME OF STREAM	Date App. Date Priority	Miner's Inches	In Use	NAME OF DITCH (Water Delivered By)	No.	R/F	P/G/S	Present Irr. Acres	Irrigable Acres
D-345	Chas. Cowell	Burnt Fork Creek	5-20-66	160	80	Duncan-Orvis, Schuchman	1	R		60	0

NOTE: R—Denotes Regular Irrigation. F—Flood Irrigation. P—Water diverted by means of pumping. G—Water divorted by gravity. S—Stored Water.

Condition of System Topography River Basin Columbia River, Burnt Fork Cr.

Adequate Supply: Yes..... No..... Explain

Remarks

Also in: Plat No.	Twp.	Rge.	Plat No.	Twp.	Rge.	Plat No.	Twp.	Rge.
Plat No.	Twp.	Rge.	Plat No.	Twp.	Rge.	Plat No.	Twp.	Rge.

Information From:

Field Survey

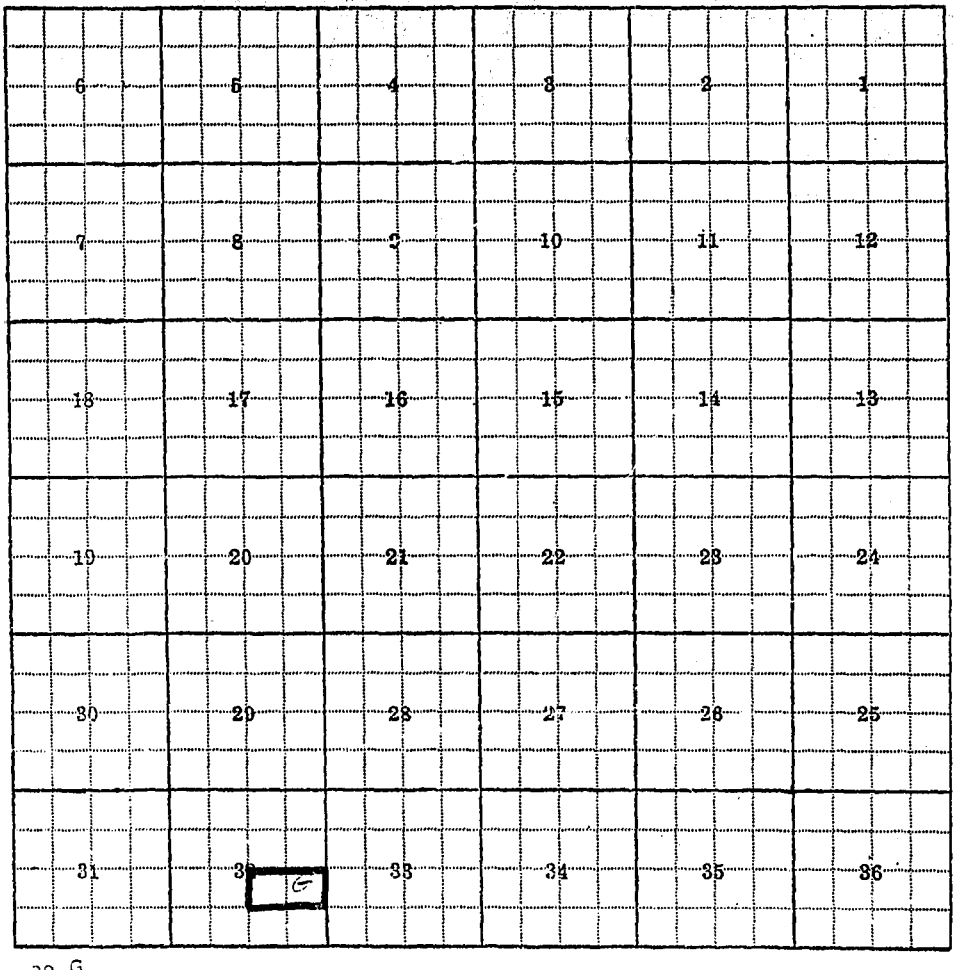
6
5
4
3
2
1
7
8
9
10
11
12
18
17
16
15
14
13
19
20
21
22
23
24
30
29
28
27
26
25
31
32
33
34
35
36
G

32- G

F-1-A 3M-9-55

County Ravalli

STATE OF MONTANA
STATE ENGINEERS OFFICE
Water Resources Survey

T 9N R 19W Plat No. 6

Farm Checked: Date 9-25-57

Photo No. 3P-21

By Pete Peters

Legal Land Owner Nell C. Duncan Address

Operator Geo. Terry Address Stevensville, Montana

Water is deliverd by:— 1. Private System; X 2. Ditch Company; 3. State Project; 4. Federal Project; 5. Irrigation District

If under Ditch Company, Irrigation District, or Government Project, state the number of shares or inches, acre feet, as the case may be in said system

App. No. Decree No.	NAME OF APPROPRIATOR TO WHOM DECREED	NAME OF STREAM	Date App. Date Priority	Miner's Inches	In Use	NAME OF DITCH (Water Delivered By)	No.	R/F	P/G/S	Present Irr. Acres	Irrigable Acres
D-407	Arthur & Raymond										
	Porter	Burnt Fork Creek	6-1-66	120	Yes	Duncan Ditches	1			152	0

NOTE: R—Denotes Regular Irrigation. F—Flood Irrigation. P—Water diverted by means of pumping. G—Water diverted by gravity. S—Stored Water.

Condition of System Fair Topography Creek Bottom River Basin Columbia River, Burnt Fork Cr.

Adequate Supply: Yes x No Explain

Remarks

Also in: Plat No. Twp. Rge.	Plat No. Twp. Rge.	Plat No. Twp. Rge.
Plat No. Twp. Rge.	Plat No. Twp. Rge.	Plat No. Twp. Rge.

Information From:

Geo. Terry

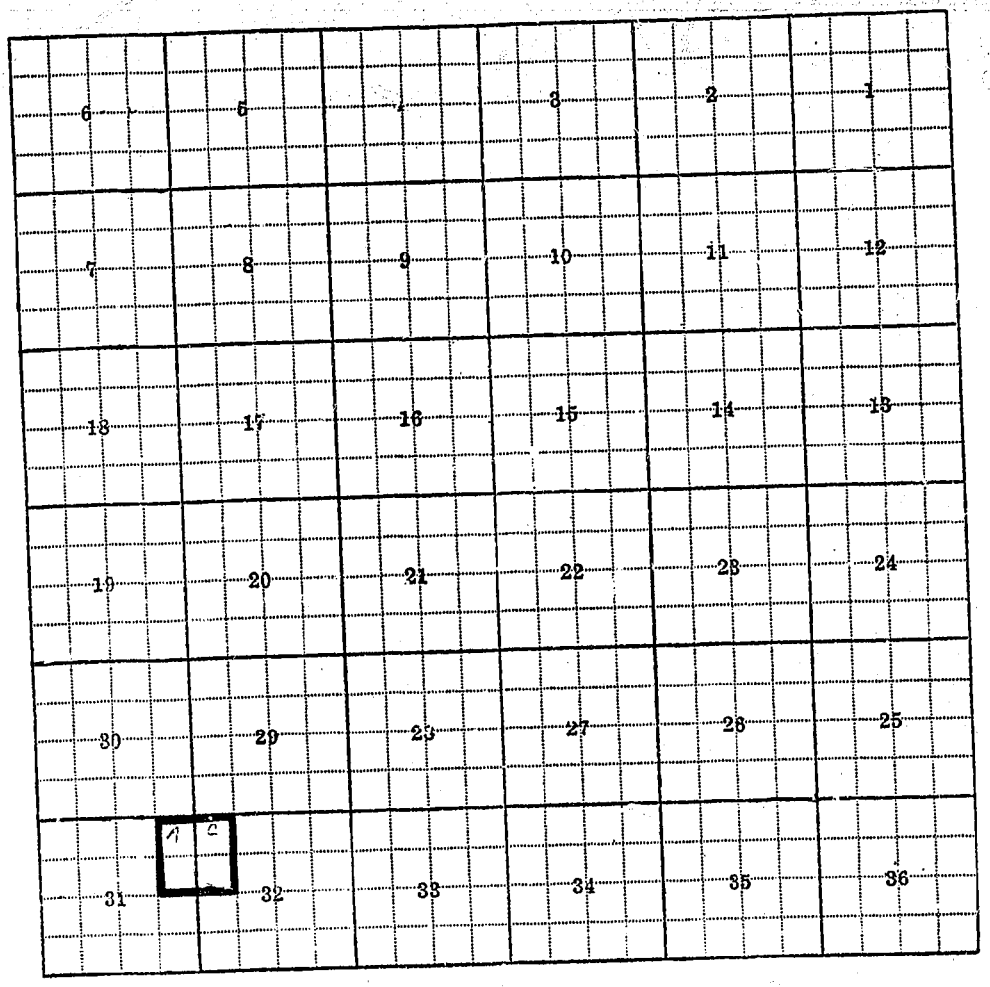
6
5
4
3
2
1
7
8
9
10
11
12
18
17
16
15
14
13
19
20
21
22
23
24
30
29
28
27
26
25
A
C
31
32
33
34
35
36

31-A, 32-C

F-1-A 3M-9-55

County Ravalli

STATE OF MONTANA
STATE ENGINEERS OFFICE
Water Resources Survey

T. 9N R. 19W Plat No. 6

Farm Checked: Date 10-6-57

Photo No. 3P-19

By Pete

Legal Land Owner Oscar & Mildred Enebo Address

Operator R. V. Gordon- Buying Address

Water is deliverd by:— 1. Private System; 2. Ditch Company; 3. State Project; 4. Federal Project; 5. Irrigation District X

If under Ditch Company, Irrigation District, or Government Project, state the number of shares or inches, acre feet, as the case may be in said system

App. No. Decree No.	NAME OF APPROPRIATOR TO WHOM DECREED	NAME OF STREAM	Date App. Date Priority	Miner's Inches	In Use	NAME OF DITCH (Water Delivered By)	No.	R/F	P/G/S	Present Irr. Acres	Irrigable Acres
*See Ditch Dist.		Rock Creek				B. R. I. D.	4/5	R		20	0

NOTE: R—Denotes Regular Irrigation. F—Flood Irrigation. P—Water diverted by means of pumping. G—Water diverted by gravity. S—Stored Water.

Condition of System Good Topography Bench River Basin Columbia River, Rock Creek

Adequate Supply: Yes X No Explain

Remarks * Oscar & Mildred Enebo are signed up for 19 acres under the Bitterroot Irrigation District. Also in Sunset Orchard #4

Also in:									
Plat No. 5	Twp. 9N	Rge. 20W	Plat No.	Twp.	Rge.	Plat No.	Twp.	Rge.
Plat No. 7	Twp. 9N	Rge. 20W	Plat No.	Twp.	Rge.	Plat No.	Twp.	Rge.

Information From:
James Gordon

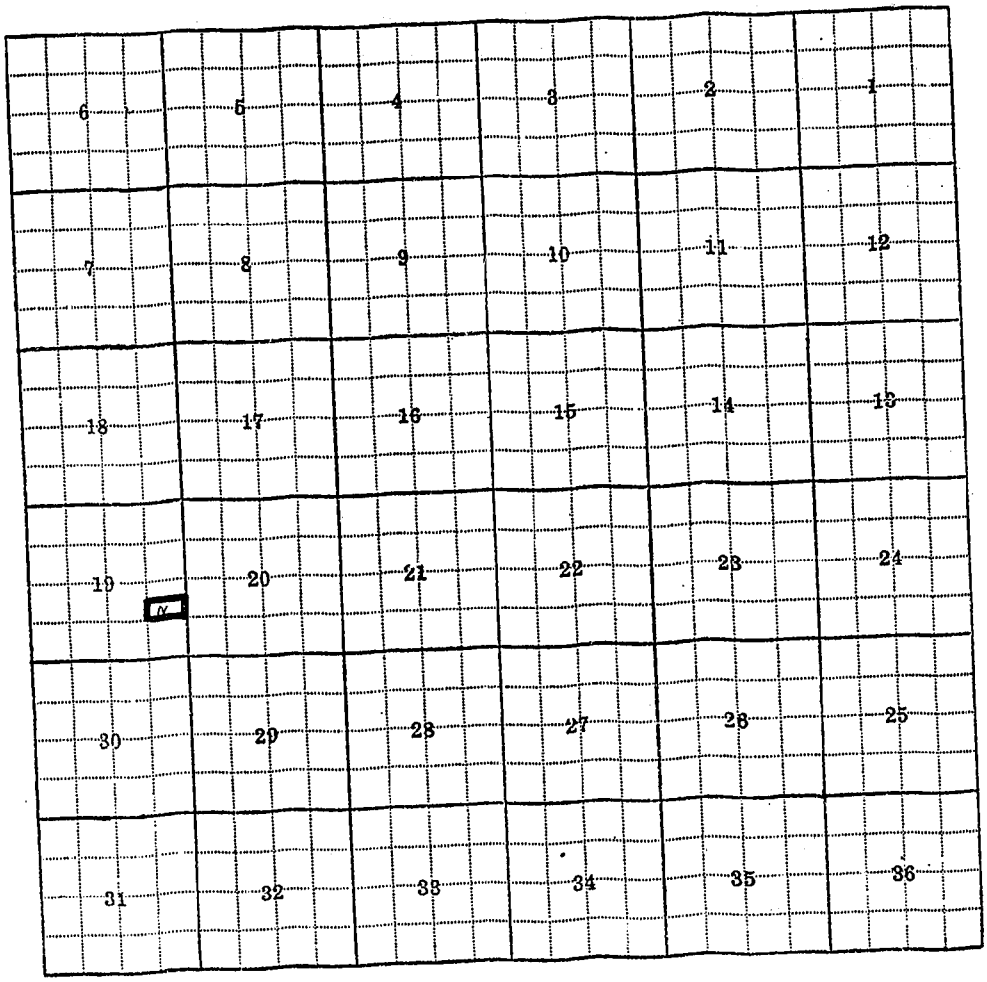
6
5
4
3
2
1
7
8
9
10
11
12
18
17
16
15
14
13
19
20
21
22
23
24
30
29
28
27
26
25
31
32
33
34
35
36

19-N

F-1-A 3M-9-55

County Ravalli

Farm Checked: Date 10-20-57

By Pete

STATE OF MONTANA
STATE ENGINEERS OFFICE
Water Resources Survey

T. 9N R. 19W. Plat No. 6

Photo No. 3P-131

Legal Land Owner Forrest & Louise Farra Address

Operator Donald McDiarmid Address Stevensville, Montana

Water is deliverd by:— 1. Private System; 2. Ditch Company; 3. State Project; 4. Federal Project; X 5. Irrigation District X

If under Ditch Company, Irrigation District, or Government Project, state the number of shares or inches, acre feet, as the case may be in said system

App. No. Decree No.	NAME OF APPROPRIATOR TO WHOM DECREED	NAME OF STREAM	Date App. Date Priority	Miner's Inches	In Use	NAME OF DITCH (Water Delivered By)	No.	R/F	P/G/S	Present Irr. Acres	Irrigable Acres
*See Ditch Dist.		Rock Creek				B. R. I. D.	4/5	R		48	0

NOTE: R—Denotes Regular Irrigation. F—Flood Irrigation. P—Water diverted by means of pumping. G—Water diverted by gravity. S—Stored Water.

Condition of System Good Topography Bench & Bottom River Basin Columbia River, Rock Creek

Adequate Supply: Yes X No Explain

Remarks *Forrest & Louise Farra are signed up for 45 acres under the Bitterroot Irrigation District.

Also in: Plat No. Twp. Rge.	Plat No. Twp. Rge.	Plat No. Twp. Rge.
Plat No. Twp. Rge.	Plat No. Twp. Rge.	Plat No. Twp. Rge.

Information From:

Mrs. McDiarmid

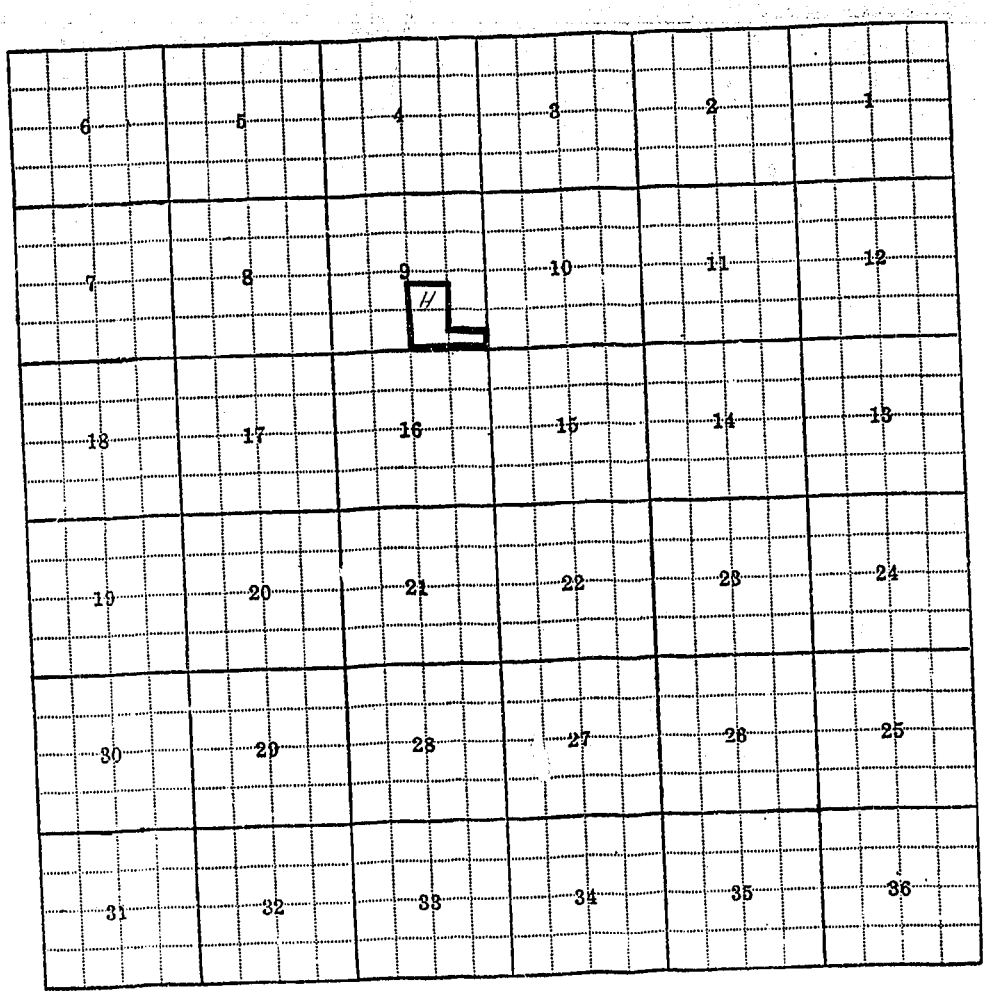
6
5
4
3
2
1
7
8
9
10
11
12
18
17
16
15
14
13
19
20
21
22
23
24
30
29
28
27
26
25
31
32
33
34
35
36

9-H

F-1-A 3M-9-55

County Ravalli

Farm Checked. Date 10-2-57

By Pate

STATE OF MONTANA
STATE ENGINEERS OFFICE
Water Resources Survey

T 9N R 19W Plat No. 6

Photo No. 3P-20

Legal Land Owner Garrick & Sarah Fillmore Address Stevensville, Montana

Operator Same Address

Water is deliverd by:— 1. Private System; 2. Ditch Company; 3. State Project; 4. Federal Project; X 5. Irrigation District X

If under Ditch Company, Irrigation District, or Government Project, state the number of shares or inches, acre feet, as the case may be in said system

App. No. Decree No.	NAME OF APPROPRIATOR TO WHOM DECREED	NAME OF STREAM	Date App. Date Priority	Miner's Inches	In Use	NAME OF DITCH (Water Delivered By)	No.	R/F	P/G/S	Present Irr. Acres	Irrigable Acres
See											
Assn.											
Right		Burnt Fork Creek				Fillmore Ditch	4/5	R		147	0

NOTE: R—Denotes Regular Irrigation. F—Flood Irrigation. P—Water diverted by means of pumping. G—Water diverted by gravity. S—Stored Water.

Condition of System Fair Topography Bench River Basin Columbia River, Burnt Fork Creek

Adequate Supply: Yes X No Explain

Remarks Free Water given in exchange for right of way. B. R. I. D. guarantees 100") All guaranteed by B. R. I. D.
60" Burnt Fork) probably from right of way concession

Also in: Plat No.	Twp.	Rge.	Plat No.	Twp.	Rge.	Plat No.	Twp.	Rge.
Plat No.	Twp.	Rge.	Plat No.	Twp.	Rge.	Plat No.	Twp.	Rge.

Information From:

Fillmore's son

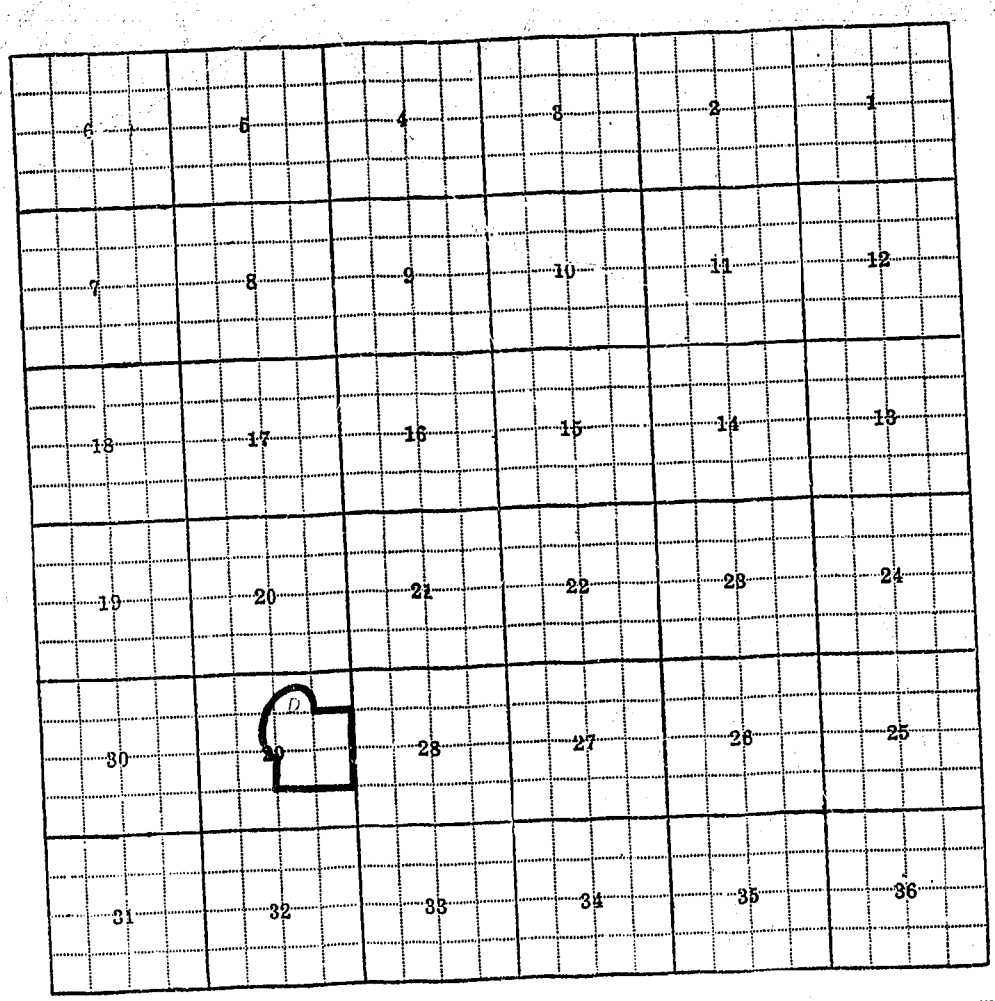
6
5
4
3
2
1
7
8
9
10
11
12
18
17
16
15
14
13
19
20
21
22
23
24
D
30
29
28
27
26
25
31
32
33
34
35
36

20-D

F-1-A 3M-9-55

County Ravalli

Farm Checked: Date 10-17-57

By Pete

STATE OF MONTANA
STATE ENGINEERS OFFICE
Water Resources Survey

T. 9N R. 19W. Plat No. 6

Photo No. 3P-131

Legal Land Owner Delbert & Edna Fisher Address

Operator Clyde Lindsley - Buying Address Stevensville, Montana

Water is deliverd by:— 1. Private System; 2. Ditch Company; 3. State Project; 4. Federal Project; X 5. Irrigation District X

If under Ditch Company, Irrigation District, or Government Project, state the number of shares or inches, acre feet, as the case may be in said system

App. No. Decree No.	NAME OF APPROPRIATOR TO WHOM DECREED	NAME OF STREAM	Date App. Date Priority	Miner's Inches	In Use	NAME OF DITCH (Water Delivered By)	No.	R/F	P/G/S	Present Irr. Acres	Irrigable Acres
*See Ditch Dist.		Rock Creek				B. R. I. D.	4/5	R		38.3	0

NOTE: R—Denotes Regular Irrigation. F—Flood Irrigation. P—Water diverted by means of pumping. G—Water diverted by gravity. S—Stored Water.

Condition of System Good Topography Creek Bed River Basin Columbia River, Rock Creek

Adequate Supply: Yes x No Explain

Remarks * Delbert & Edna Fisher are signed up for 38.3 acres under the Bitterroot Irrigation District.

Also in: Plat No. Twp. Rge.	Plat No. Twp. Rge.	Plat No. Twp. Rge.
Plat No. Twp. Rge.	Plat No. Twp. Rge.	Plat No. Twp. Rge.

Information From:

Mr. Lindsley

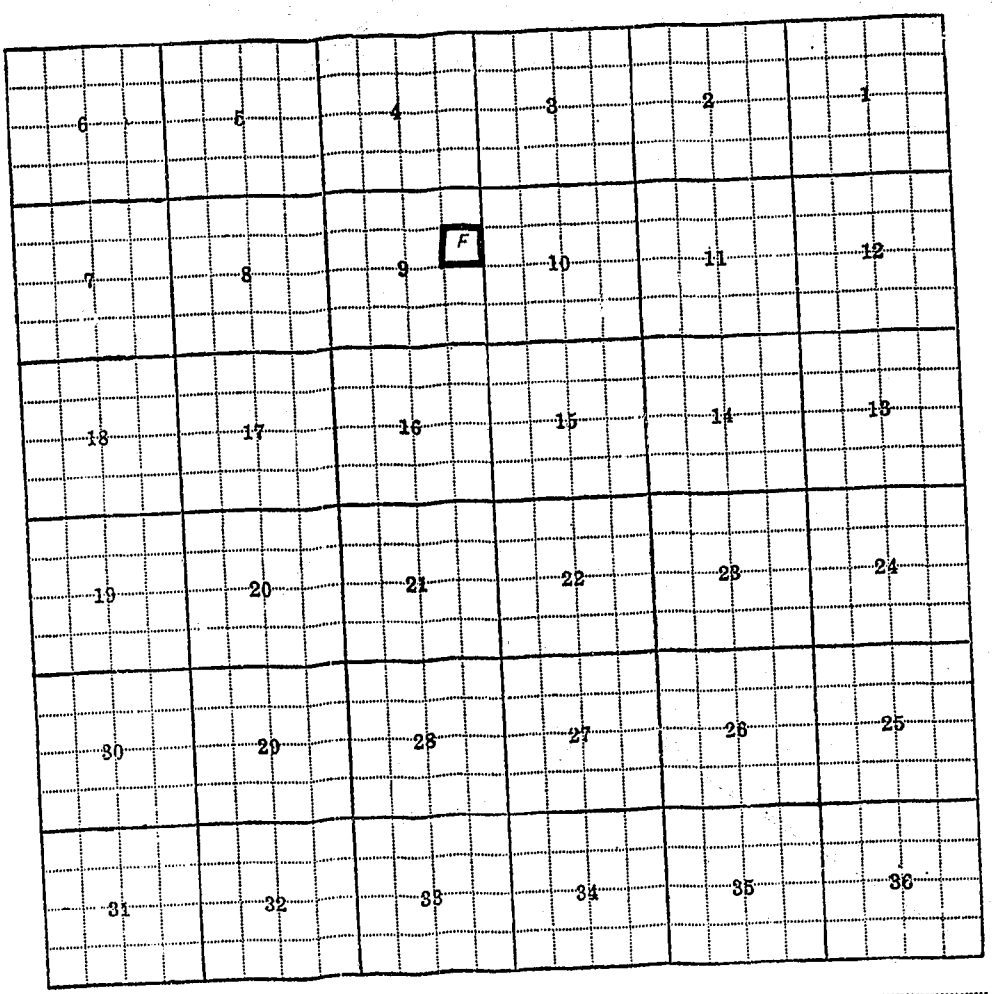
6
5
4
3
2
1
7
8
9
F
10
11
12
18
17
16
15
14
13
19
20
21
22
23
24
30
29
28
27
26
25
31
32
33
34
35
36

9-F

F-1-A 3M-9-55

County Ravalli

Farm Checked: Date 10-6-57

By Pete

STATE OF MONTANA
STATE ENGINEERS OFFICE
Water Resources Survey

T 9N R 19W Plat No. 6

Photo No. 3P-19

Legal Land Owner Dominick Galette Address

Operator Paul LeBaron - Buying Address Stevensville, Montana

Water is deliverd by:— 1. Private System; 2. Ditch Company; 3. State Project; 4. Federal Project; 5. Irrigation District

If under Ditch Company, Irrigation District, or Government Project, state the number of shares or inches, acre feet, as the case may be in said system

App. No. Decree No.	NAME OF APPROPRIATOR TO WHOM DECREED	NAME OF STREAM	Date App. Date Priority	Miner's Inches	In Use	NAME OF DITCH (Water Delivered By)	No.	R/F	P/G/S	Present Irr. Acres	Irrigable Acres
*See Ditch Dist.		Rock Creek				B. R. I. D.	4/5	R		19	0

NOTE: R—Denotes Regular Irrigation. F—Flood Irrigation. P—Water diverted by means of pumping. G—Water diverted by gravity. S—Stored Water.

Condition of System Good Topography Bench River Basin Columbia River, Rock Creek

Adequate Supply: Yes X No Explain

Remarks * Dominick & Lucy Galette are signed up for 19 acres under the Bitterroot Irrigation District.

Also in: Plat No. Twp. Rge. | Plat No. Twp. Rge. | Plat No. Twp. Rge.
Plat No. Twp. Rge. | Plat No. Twp. Rge. | Plat No. Twp. Rge.

Information From:

Paul Le Baron

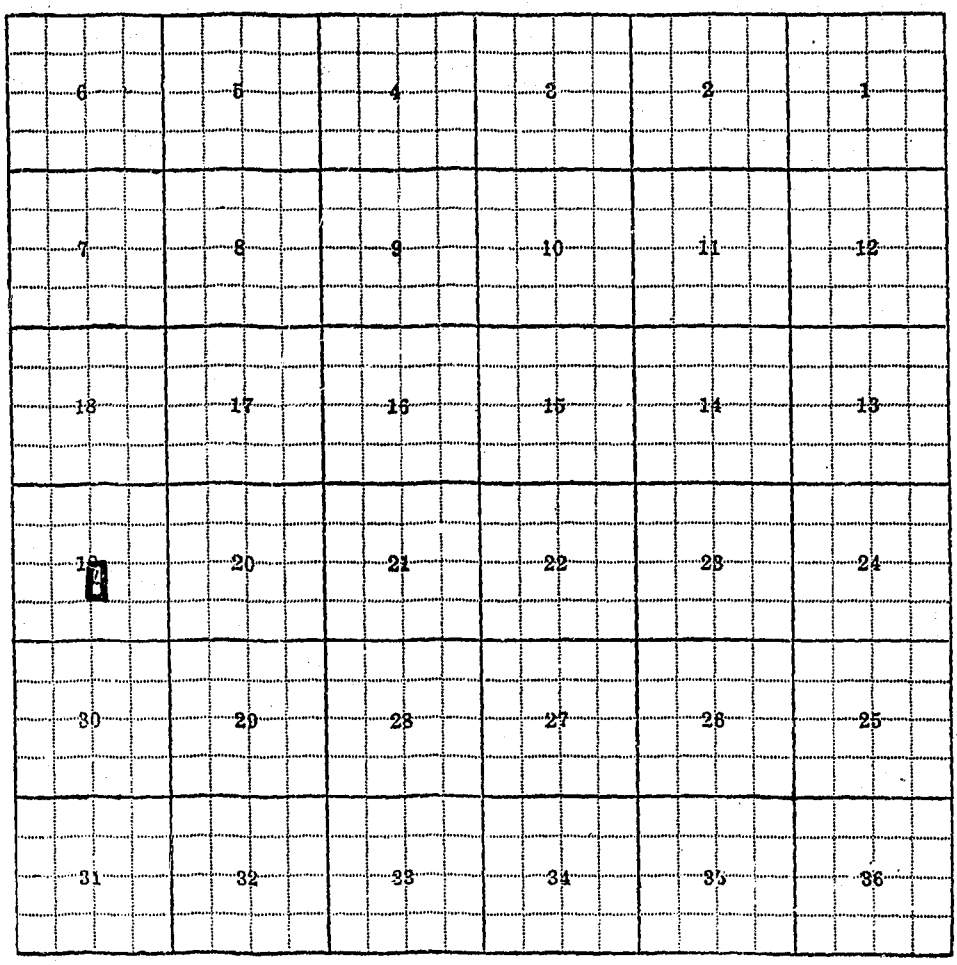
6
5
4
3
2
1
7
8
9
10
11
12
18
17
16
15
14
13
19
20
21
22
23
24
30
29
28
27
26
25
31
32
33
34
35
36

19-I

F-1-A 3M-9-55

County Ravalli

STATE OF MONTANA
STATE ENGINEERS OFFICE
Water Resources Survey

T. 9N R. 19W Plat No. 6

Farm Checked: Date 10-15-57

Photo No. 3P-131

By Pete

Legal Land Owner Joseph & Lois Gates Address Stevensville, Montana

Operator Same Address

Water is delivered by:— 1. Private System; 2. Ditch Company; 3. State Project; 4. Federal Project; 5. Irrigation District

If under Ditch Company, Irrigation District, or Government Project, state the number of shares or inches, acre feet, as the case may be in said system

App. No., Decree No.	NAME OF APPROPRIATOR TO WHOM DECREED	NAME OF STREAM	Date App. Date Priority	Miner's Inches	In Use	NAME OF DITCH (Water Delivered By)	No.	R/F	P/G/S	Present Irr. Acres	Irrigable Acres
D-1083	Rees Powell	Three Mile Creek	1879	150	Yes	Powell Ditch	1	R		78	0
*See											
Ditch											
Dist.		Lake Como				B. R. I. D. & Powell D.	4/5	R		40	0

NOTE: R—Denotes Regular Irrigation. F—Flood Irrigation. P—Water diverted by means of pumping. G—Water diverted by gravity. S—Stored Water.

Condition of System Good Topography Creek Bottom River Basin Columbia River, Three Mile Cr., Rock Creek

Adequate Supply: Yes x No Explain

Remarks * J. S. & Lois Gates are signed up for 40 acres under the Bitterroot Irrigation District

Also in: Plat No. Twp. Rge. | Plat No. Twp. Rge. | Plat No. Twp. Rge.
Plat No. Twp. Rge. | Plat No. Twp. Rge. | Plat No. Twp. Rge.

Information From:

Joe Gates

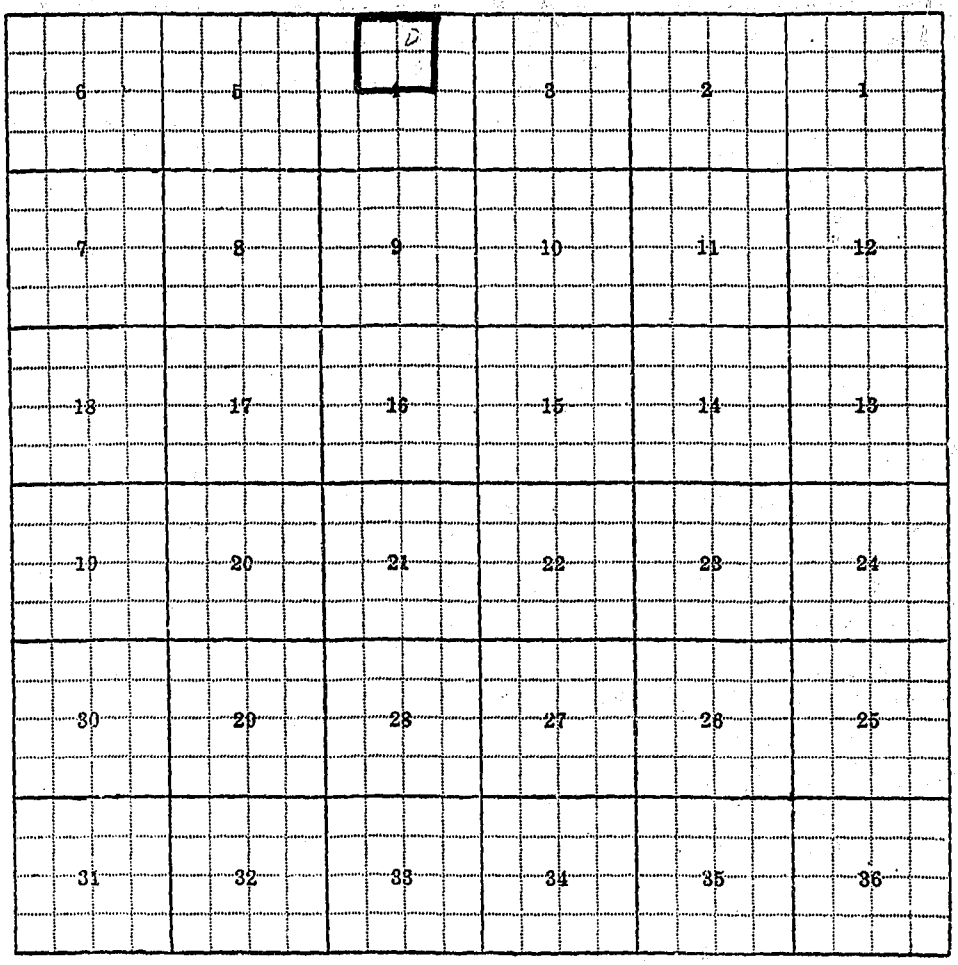
D
6
5
4
3
2
1
7
8
9
10
11
12
18
17
16
15
14
13
19
20
21
22
23
24
30
29
28
27
26
25
31
32
33
34
35
36

4-D

F-1-A 3M-9-55

County Ravalli

STATE OF MONTANA
STATE ENGINEERS OFFICE
Water Resources Survey

T 9N R 19W Plat No. 6

Farm Checked: Date 10-18-57

Photo No. 3P-131; 3P-17

By Pete

Legal Land Owner *Frank & Dorothy Grenfell Address Stevensville, Montana

Operator Same Address

Water is deliverd by:— 1. Private System; 2. Ditch Company; 3. State Project; 4. Federal Project; 5. Irrigation District X

If under Ditch Company, Irrigation District, or Government Project, state the number of shares or inches, acre feet, as the case may be in said system

App. No. Decree No.	NAME OF APPROPRIATOR TO WHOM DECREED	NAME OF STREAM	Date App. Date Priority	Miner's Inches	In Use	NAME OF DITCH (Water Delivered By)	No.	R/F	P/G/S	Present Irr. Acres	Irrigable Acres
*See Ditch Dist.		Rock Creek				B. R. I. D.	4/5	R		94	0

NOTE: R—Denotes Regular Irrigation. F—Flood Irrigation. P—Water diverted by means of pumping. G—Water diverted by gravity. S—Stored Water.

Condition of System Good Topography Bench and Creek Bottom River Basin Columbia River, Rock Creek

Adequate Supply: Yes X No Explain

Remarks *Frank & Dorothy Grenfell are signed up for 130.1 acres under the Bitterroot Irrigation District.
*Also in Sunnyside Orchard #4.

Also in: Plat No. 6 Twp. 9N Rge. 19W	Plat No. Twp. Rge.	Plat No. Twp. Rge.
Plat No. Twp. Rge.	Plat No. Twp. Rge.	Plat No. Twp. Rge.

Information From:
Mrs. Grenfell

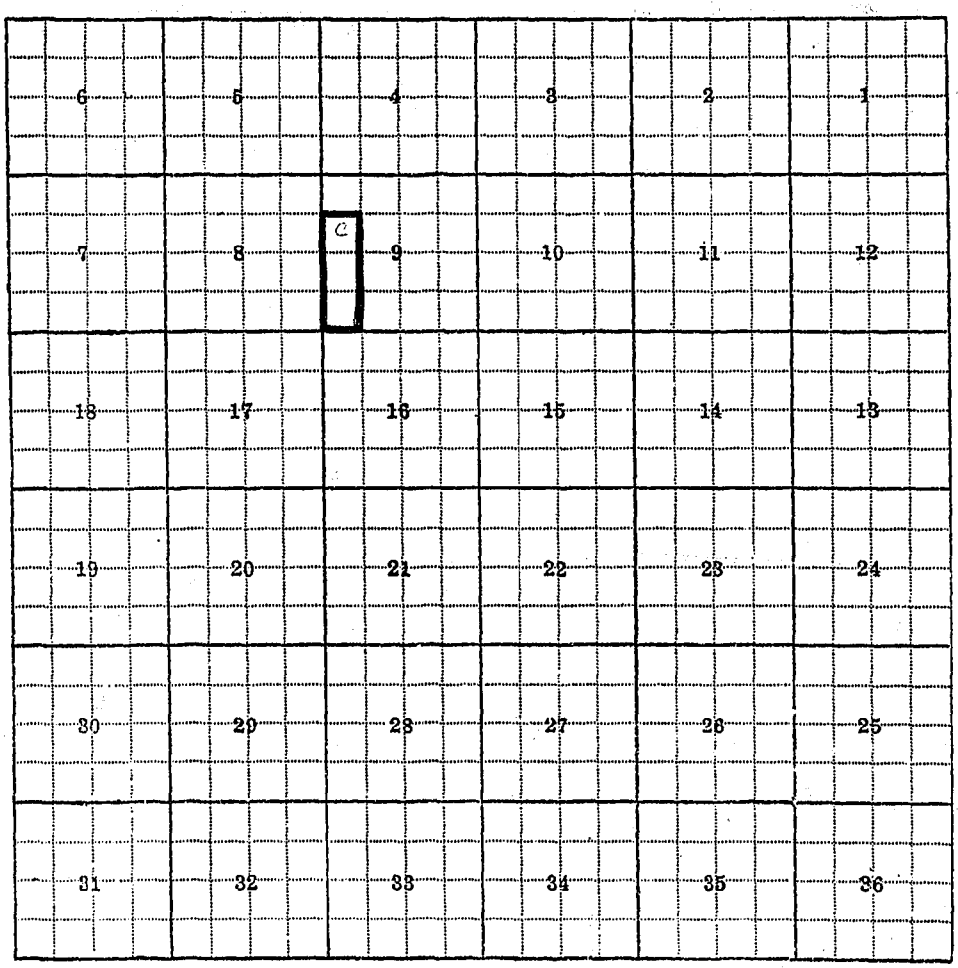
6
5
4
3
2
1
7
8
C
9
10
11
12
18
17
16
15
14
13
19
20
21
22
23
24
30
29
28
27
26
25
31
32
33
34
35
36

9-C

F-1-A 3M-9-55

County Ravalli

STATE OF MONTANA
STATE ENGINEERS OFFICE
Water Resources Survey

T. 9N R. 19W. Plat No. 6

Farm Checked: Date 10-18-57

Photo No. 3P-131

By Pete

Legal Land Owner Nicholas & Constance Grenfell Address Stevensville, Montana

Operator Same Address

Water is deliverd by:— 1. Private System; 2. Ditch Company; 3. State Project; 4. Federal Project; x 5. Irrigation District x

If under Ditch Company, Irrigation District, or Government Project, state the number of shares or inches, acre feet, as the case may be in said system

App. No. Decree No.	NAME OF APPROPRIATOR TO WHOM DECREED	NAME OF STREAM	Date App. Date Priority	Miner's Inches	In Use	NAME OF DITCH (Water Delivered By)	No.	R/F	P/G/S	Present Irr. Acres	Irrigable Acres
*See Ditch Dist.		Rock Creek				R. R. I. D.	4/5	R		35	0

NOTE: R—Denotes Regular Irrigation. F—Flood Irrigation. P—Water diverted by means of pumping. G—Water diverted by gravity. S—Stored Water.

Condition of System Good Topography Creek Bottom River Basin Columbia River, Rock Creek

Adequate Supply: Yes X No Explain

Remarks *Nicholas & Constance Grenfell are signed up for 44.7 acres under the Bitterroot Irrigation District.

Also in: Plat No.	Twp.	Rge.	Plat No.	Twp.	Rge.	Plat No.	Twp.	Rge.
Plat No.	Twp.	Rge.	Plat No.	Twp.	Rge.	Plat No.	Twp.	Rge.

Information From:

Nick Grenfell

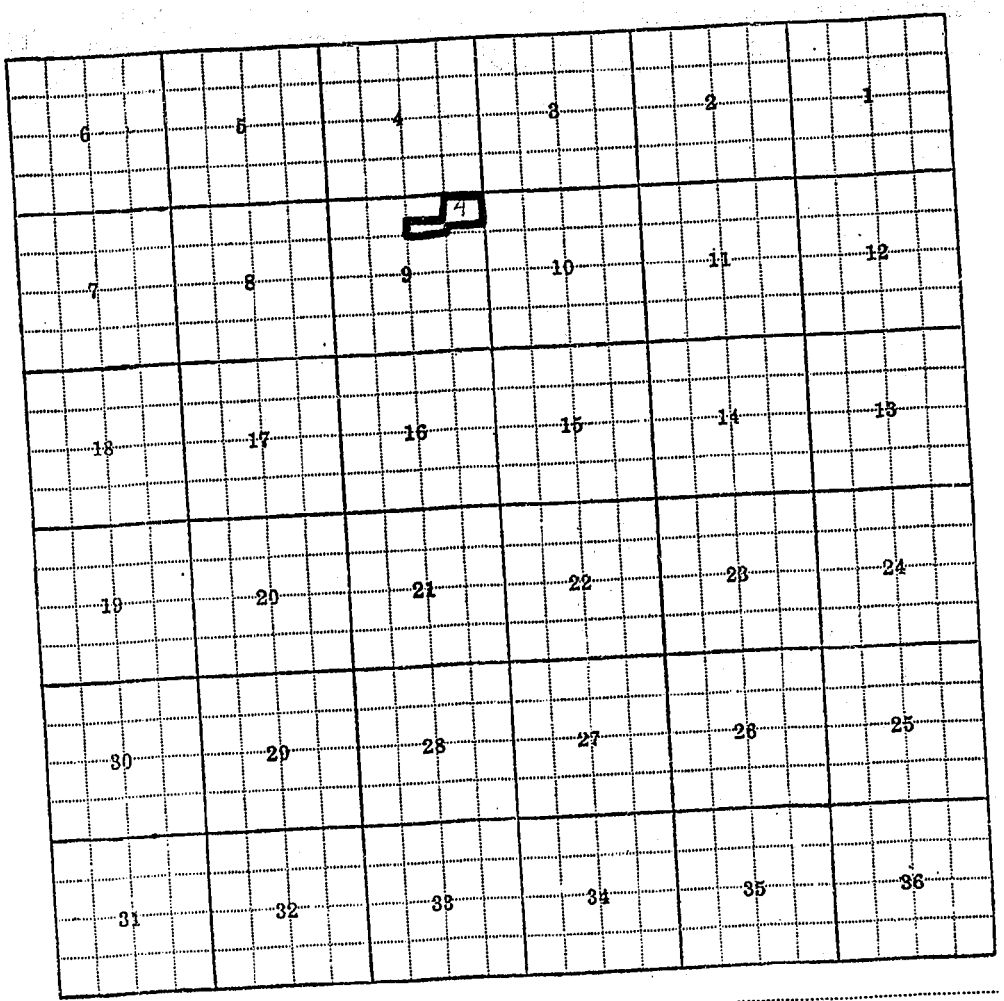
6
5
4
3
2
1
7
8
9
10
11
12
18
17
16
15
14
13
19
20
21
22
23
24
30
29
28
27
26
25
31
32
33
34
35
36

9-A

F-1-A 3M-9-55

County Ravalli

STATE OF MONTANA
STATE ENGINEERS OFFICE
Water Resources Survey

T. 9N R. 19W Plat No. 6

Farm Checked: Date 10-6-57

Photo No. 3P-19

By Pete

Legal Land Owner Ted (Theodore) Haddix Address Stevensville, Montana

Operator Same Address

Water is deliverd by:— 1. Private System; 2. Ditch Company; 3. State Project; 4. Federal Project; 5. Irrigation District

If under Ditch Company, Irrigation District, or Government Project, state the number of shares or inches, acre feet, as the case may be in said system

App. No. Decree No.	NAME OF APPROPRIATOR TO WHOM DECREED	NAME OF STREAM	Date App. Date Priority	Miner's Inches	In Use	NAME OF DITCH (Water Delivered By)	No.	R/F	P/G/S	Present Irr. Acres	Irrigable Acres
*See Ditch Dist.		Rock Creek				B. R. I. D.	4/5	R		9.1	0

NOTE: R—Denotes Regular Irrigation. F—Flood Irrigation. P—Water diverted by means of pumping. G—Water diverted by gravity. S—Stored Water.

Condition of System Good Topography Bench River Basin Columbia River, Rock Creek

Adequate Supply: Yes X No Explain

Remarks *Theodore Haddix is signed up for 9.1 acres under the Bitterroot Irrigation District.
Also in Riverview Addition to Stevensville.

Also in: Plat No. 5 Twp. 9N Rge. 20W.	Plat No. Twp. Rge.	Plat No. Twp. Rge.
Plat No. Twp. Rge.	Plat No. Twp. Rge.	Plat No. Twp. Rge.

Information From:
James Gordon

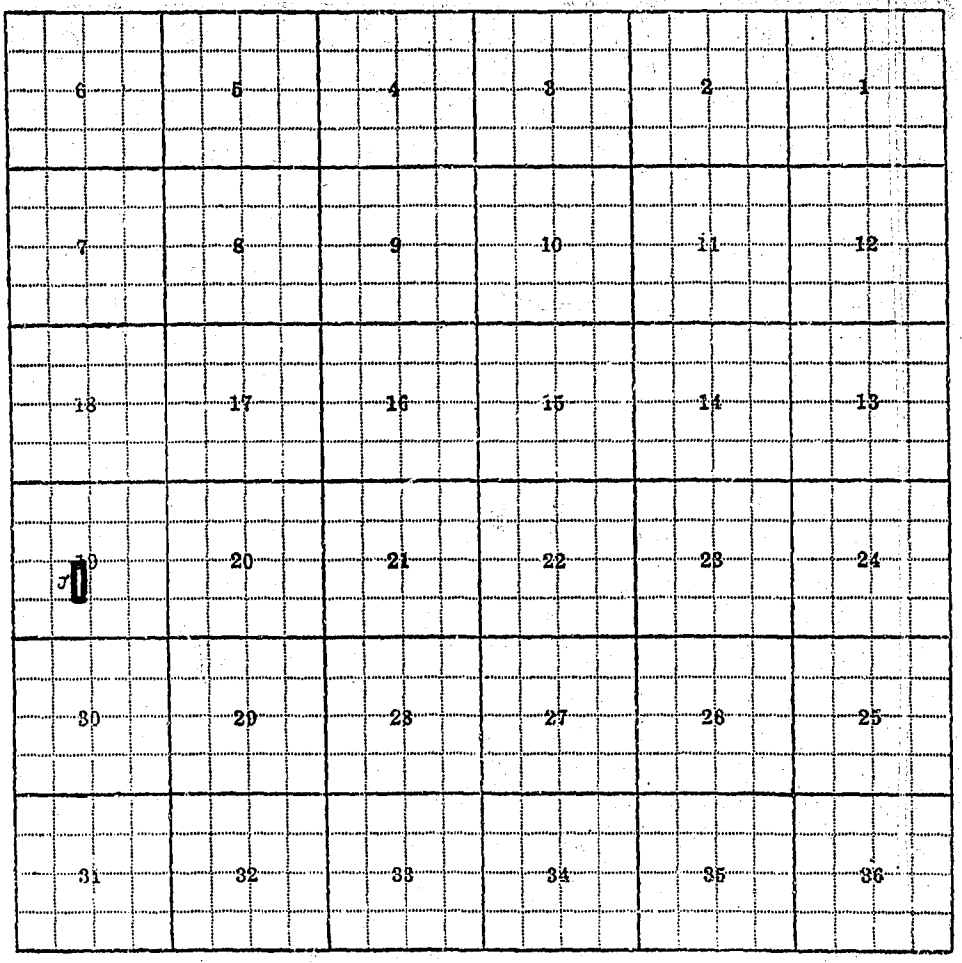
6
5
4
3
2
1
7
8
9
10
11
12
18
17
16
15
14
13
19
20
21
22
23
24
30
29
28
27
26
25
31
32
33
34
35
36

19-J

F-1-A 3M-9-55

County Ravalli

STATE OF MONTANA
STATE ENGINEERS OFFICE
Water Resources Survey

T 9N R 19W Plat No. 6

Farm Checked: Date 10-28-57

Photo No. 3P-18; 3P-120

By Pete

Legal Land Owner Clarence & Harriet Hagen Address Stevensville, Montana

Operator Same Address

Water is deliverd by:— 1. Private System; 2. Ditch Company; 3. State Project; 4. Federal Project; X 5. Irrigation District X

If under Ditch Company, Irrigation District, or Government Project, state the number of shares or inches, acre feet, as the case may be in said system

App. No. Decree No.	NAME OF APPROPRIATOR TO WHOM DECREED	NAME OF STREAM	Date App. Date Priority	Miner's Inches	In Use	NAME OF DITCH (Water Delivered By)	No.	R/F	P/G/S	Present Irr. Acres	Irrigable Acres
*See Ditch Dist.		Rock Creek				B. R. I. D.	4/5	R		142	0
A-930	Paul Cook	Sheep Creek	1-11-23	200	Stock						
A-931	A. J. Goodson	Sheep Gulch	6-18-94	100	Stock						
A-1033	Mary H. Cannon	Spooner Creek	7-15-90	200	Stock						
A-1308	Ed. L. Reed	Unnamed Gulches	8-2-26	100	Stock						
A-1562	Clarence D. Hagen	Seepage, Waste, Drain	2-1-55	240	No						

NOTE: R—Denotes Regular Irrigation. F—Flood Irrigation. P—Water diverted by means of pumping. G—Water diverted by gravity. S—Stored Water.

Condition of System Good Topography Bench River Basin Columbia River, Rock Creek

Adequate Supply: Yes X No Explain

Remarks *Clarence & Harriet Hage are signed up for 100 acres under the Bitterroot Irrigation District. A-1562 does not develop sufficient water to be used.

Also in: Plat No. Twp. Rge.	Plat No. Twp. Rge.	Plat No. Twp. Rge.
Plat No. Twp. Rge.	Plat No. Twp. Rge.	Plat No. Twp. Rge.

Information From:

Mr. Hagen

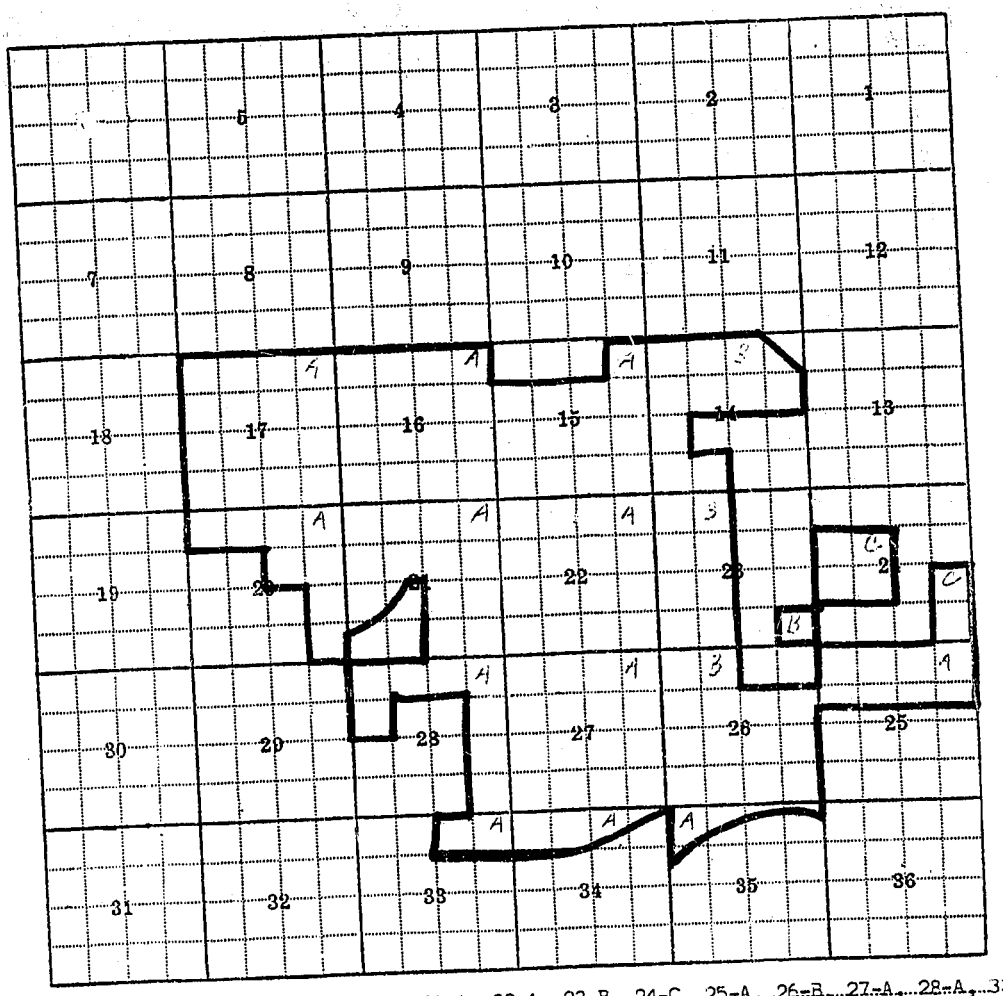

14-B, 15-A, 16-A, 17-A, 20-A, 21-A, 22-A, 23-B, 24-C, 25-A, 26-B, 27-A, 28-A, 33-A, 34-A, 35-A

F-1-A 3M-9-55

County Ravalli

STATE OF MONTANA
STATE ENGINEERS OFFICE
Water Resources Survey

T. 9N R. 19W Plat No. 6

Farm Checked: Date 10-15-57

Photo No. 3P-131

By Pete

Legal Land Owner Floyd & Nova Hanlan Address Stevensville, Montana

Operator Same Address

Water is deliverd by:— 1. Private System; 2. Ditch Company; 3. State Project; 4. Federal Project; X 5. Irrigation District X

If under Ditch Company, Irrigation District, or Government Project, state the number of shares or inches, acre feet, as the case may be in said system

App. No. Decree No.	NAME OF APPROPRIATOR TO WHOM DECREED	NAME OF STREAM	Date App. Date Priority	Miner's Inches	In Use	NAME OF DITCH (Water Delivered By)	No.	R/F	P/G/S	Present Irr. Acres	Irrigable Acres
*See											
Ditch											
Dist.		Rock Creek				B. R. I. D.	4/5	R		151	0

NOTE: R—Denotes Regular Irrigation. F—Flood Irrigation. P—Water diverted by means of pumping. G—Water diverted by gravity. S—Stored Water.

Condition of System Good Topography Creek Bottom and Bench River Basin Columbia River, Rock Creek

Adequate Supply: Yes X No Explain

Remarks * Floyd & Nova Hanlan are signed up for 112.5 acres under the Bitterroot Irrigation District.

Also in: Plat No.	Twp.	Rge.	Plat No.	Twp.	Rge.	Plat No.	Twp.	Rge.
Plat No.	Twp.	Rge.	Plat No.	Twp.	Rge.	Plat No.	Twp.	Rge.

Information From:

Floyd Hanlan

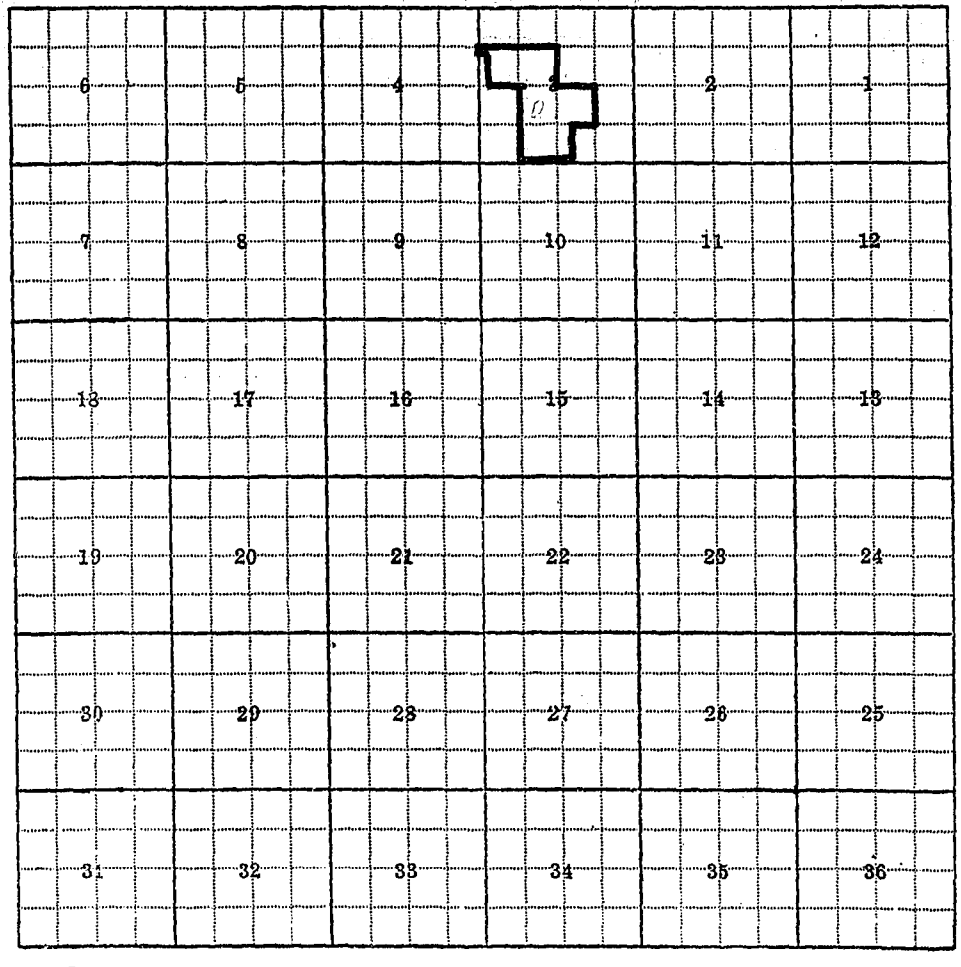
6
5
4
3
2
1
7
8
9
10
11
12
18
17
16
15
14
13
19
20
21
22
23
24
30
29
28
27
26
25
31
32
33
34
35
36

3-D

F-1-A 3M-9-55

County Ravalli

STATE OF MONTANA
STATE ENGINEERS OFFICE
Water Resources Survey

T. 6N. R. 19W. Plat No. 6

Farm Checked: Date 10-11-57

Photo No. 3P-131

By Pete

Legal Land Owner W. (William) E. Hawley Address

Operator Max Bowen Address Stevensville, Montana

Water is deliverd by:— 1. Private System; 2. Ditch Company; 3. State Project; 4. Federal Project; 5. Irrigation District x

If under Ditch Company, Irrigation District, or Government Project, state the number of shares or inches, acre feet, as the case may be in said system

App. No. Decree No.	NAME OF APPROPRIATOR TO WHOM DECREED	NAME OF STREAM	Date App. Date Priority	Miner's Inches	In Use	NAME OF DITCH (Water Delivered By)	No.	R/F	P/G/S	Present Irr. Acres	Irrigab Acres
*See Ditch Dist.		Rock Creek				B. R. I. D.	4/5	R		15	0

NOTE: R—Denotes Regular Irrigation. F—Flood Irrigation. P—Water diverted by means of pumping. G—Water diverted by gravity. S—Stored Water.

Condition of System Good Topography Creek Bottom River Basin Columbia River, Rock Creek

Adequate Supply: Yes x No Explain

Remarks *William E. Hawley is signed up for 10.8 acres under the Bitterroot Irrigation District.

Also in: Plat No.	Twp.	Rge.	Plat No.	Twp.	Rge.	Plat No.	Twp.	Rge.
Plat No.	Twp.	Rge.	Plat No.	Twp.	Rge.	Plat No.	Twp.	Rge.

Information From:

Bowen's Son

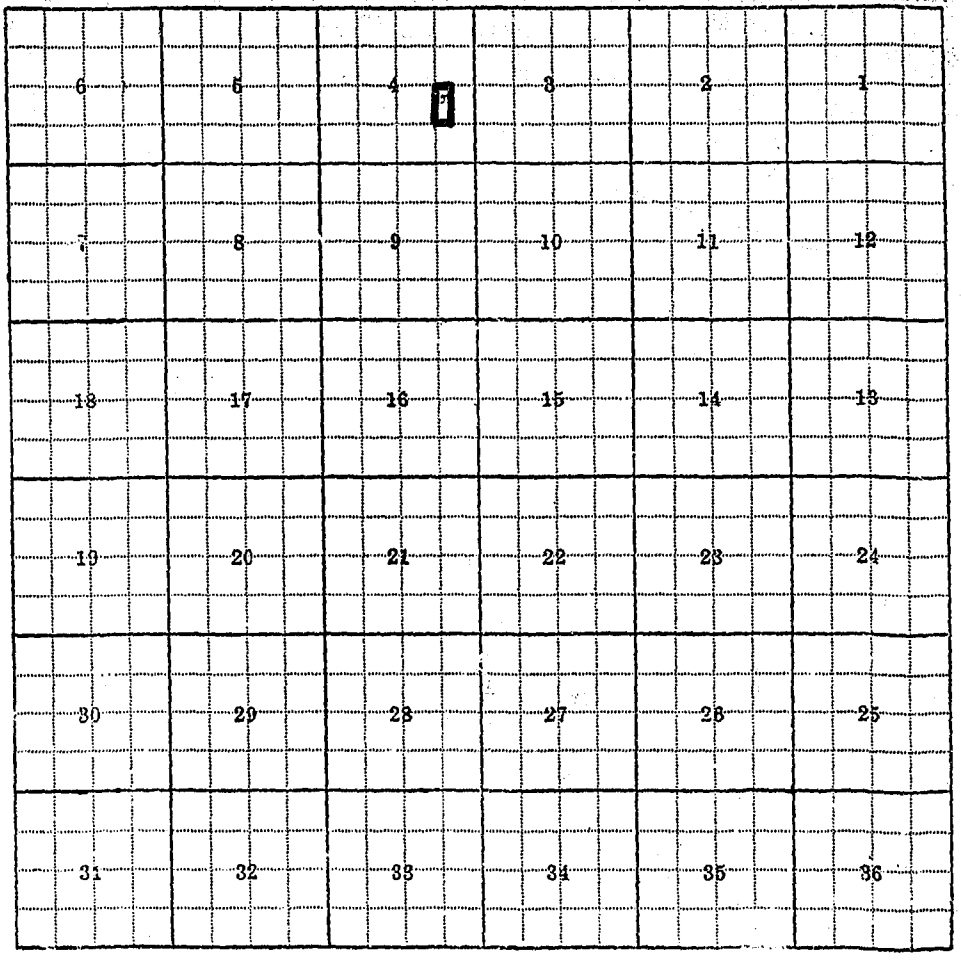
6
5
4
3
2
1
7
8
9
10
11
12
18
17
16
15
14
13
19
20
21
22
23
24
30
29
28
27
26
25
31
32
33
34
35
36

4-G

F-1-A 3M-9-55

County Ravalli

Farm Checked: Date 9-22-57

By Pete

STATE OF MONTANA
STATE ENGINEERS OFFICE
Water Resources Survey

T. 9N R. 19W Plat No. 6

Photo No. 3P-127

Legal Land Owner Ed. L. Hayden Address Stevensville, Montana

Operator Same Address

Water is delivered by:— 1. Private System; X 2. Ditch Company; 3. State Project; 4. Federal Project; 5. Irrigation District

If under Ditch Company, Irrigation District, or Government Project, state the number of shares or inches, acre feet, as the case may be in said system

App. No. Decree No.	NAME OF APPROPRIATOR TO WHOM DECREED	NAME OF STREAM	Date App. Date Priority	Miner's Inches	In Use	NAME OF DITCH (Water Delivered By)	No.	R/F	P/G/S	Present Irr. Acres	Irrigable Acres
D-360	Isaac Hall	Burnt Fork Creek	4-15-81	120	40						
			4-1-83	100	35	Hall Ditches	1	R		49	0
A-1274	Lionel Manning	Unnamed Creeks	6- -82	100	No						

NOTE: R—Denotes Regular Irrigation. F—Flood Irrigation. P—Water diverted by means of pumping. G—Water diverted by gravity. S—Stored Water.

Condition of System Good Topography Creek Bottom River Basin Columbia River, Burnt Fork Creek

Adequate Supply: Yes X No Explain

Remarks

Also in: Plat No.	Twp.	Rge.	Plat No.	Twp.	Rge.	Plat No.	Twp.	Rge.
Plat No.	Twp.	Rge.	Plat No.	Twp.	Rge.	Plat No.	Twp.	Rge.

Information From:

Ed. Hayden

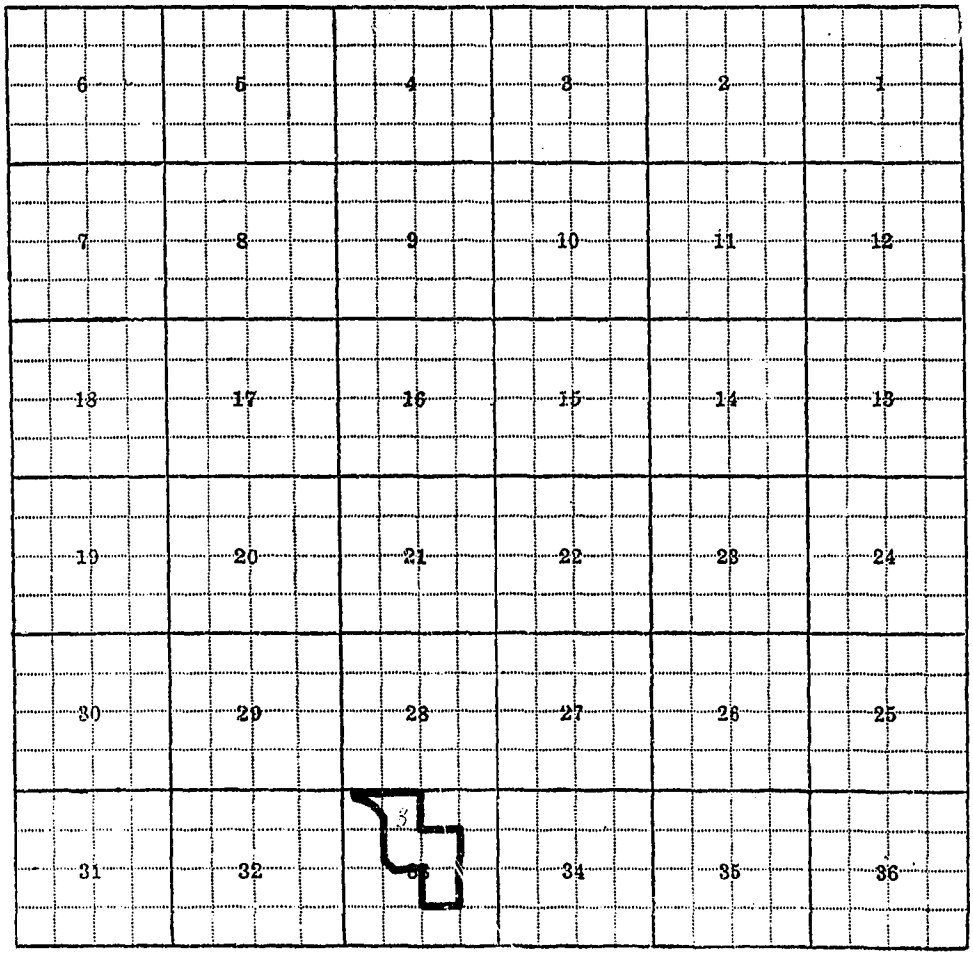
6
5
4
3
2
1
7
8
9
10
11
12
18
17
16
15
14
13
19
20
21
22
23
24
30
29
28
27
26
25
31
32
33
34
35
36

33-B

F-1-A 3M-9-55

County Ravalli

STATE OF MONTANA
STATE ENGINEERS OFFICE
Water Resources Survey
3

T. 9N R. 19W Plat No. 6

Farm Checked: Date 10-7-57

Photo No. 3P-19, 3P-20

By Peto

Legal Land Owner Iver Helmo Address Butte, Montana

Operator Wagner Address Stevensville, Montana

Water is deliverd by:— 1. Private System; 2. Ditch Company; 3. State Project; 4. Federal Project; x 5. Irrigation District x

If under Ditch Company, Irrigation District, or Government Project, state the number of shares or inches, acre foot, as the case may be in said system

App. No. Decree No.	NAME OF APPROPRIATOR TO WHOM DECREED	NAME OF STREAM	Date App. Date Priority	Miner's Inches	In Use	NAME OF DITCH (Water Delivered By)	No.	R/F	P/G/S	Present Irr. Acres	Irrigable Acres
*See											
Ditch											
Dist.		Rock Creek				B. R. I. D.	4/5	R		30	0

NOTE: R—Denotes Regular Irrigation. F—Flood Irrigation. P—Water diverted by means of pumping. G—Water diverted by gravity. S—Stored Water.

Condition of System Good Topography Bench River Basin Columbia River, Rock Creek

Adequate Supply: Yes x No Explain

Remarks *Iver Helmo is signed up for 24.1 acres under the Bitterroot Irrigation District.

Also in: Plat No.	Twp.	Rge.	Plat No.	Twp.	Rge.	Plat No.	Twp.	Rge.
Plat No.	Twp.	Rge.	Plat No.	Twp.	Rge.	Plat No.	Twp.	Rge.

Information From:

Antrim's hired hand

6	5	4	3	2	1
7	8	9	10	11	12
18	17	16	15	14	13
19	20	21	22	23	24
30	29	28	27	26	25
31	32	33	34	35	36

19-R, 30-E

F-1-A 3M-9-55

County Ravalli

STATE OF MONTANA
STATE ENGINEERS OFFICE
Water Resources Survey

T. 9N R. 19W. Plat No. 6

Farm Checked: Date 10-7-57

Photo No. 3P-18; 3P-19

By Pete

Legal Land Owner Ragna Helmo Address Butte, Montana

Operator Wagner Address Stevensville, Montana

Water is deliverd by:— 1. Private System; 2. Ditch Company; 3. State Project; 4. Federal Project; X 5. Irrigation District X

If under Ditch Company, Irrigation District, or Government Project, state the number of shares or inches, acre feet, as the case may be in said system

App. No. Decree No.	NAME OF APPROPRIATOR TO WHOM DECREED	NAME OF STREAM	Date App. Date Priority	Miner's Inches	In Use	NAME OF DITCH (Water Delivered By)	No.	R/F	P/G/S	Present Irr. Acres	Irrigable Acres
*See											
Ditch											
Dist.		Rock Creek				B. R. I. D.	4/5	R		185	0

NOTE: R—Denotes Regular Irrigation. F—Flood Irrigation. P—Water diverted by means of pumping. G—Water diverted by gravity. S—Stored Water.

Condition of System Good Topography Bench River Basin Columbia River, Rock Creek

Adequate Supply: Yes X No Explain

Remarks *Ragna Helmo is signed up for 107.5 acres + 38.9 acres under the Bitterroot Irrigation District.

Also in: Plat No.	Twp.	Rge.	Plat No.	Twp.	Rge.	Plat No.	Twp.	Rge.
Plat No.	Twp.	Rge.	Plat No.	Twp.	Rge.	Plat No.	Twp.	Rge.

Information From:

Antrim's hired hand

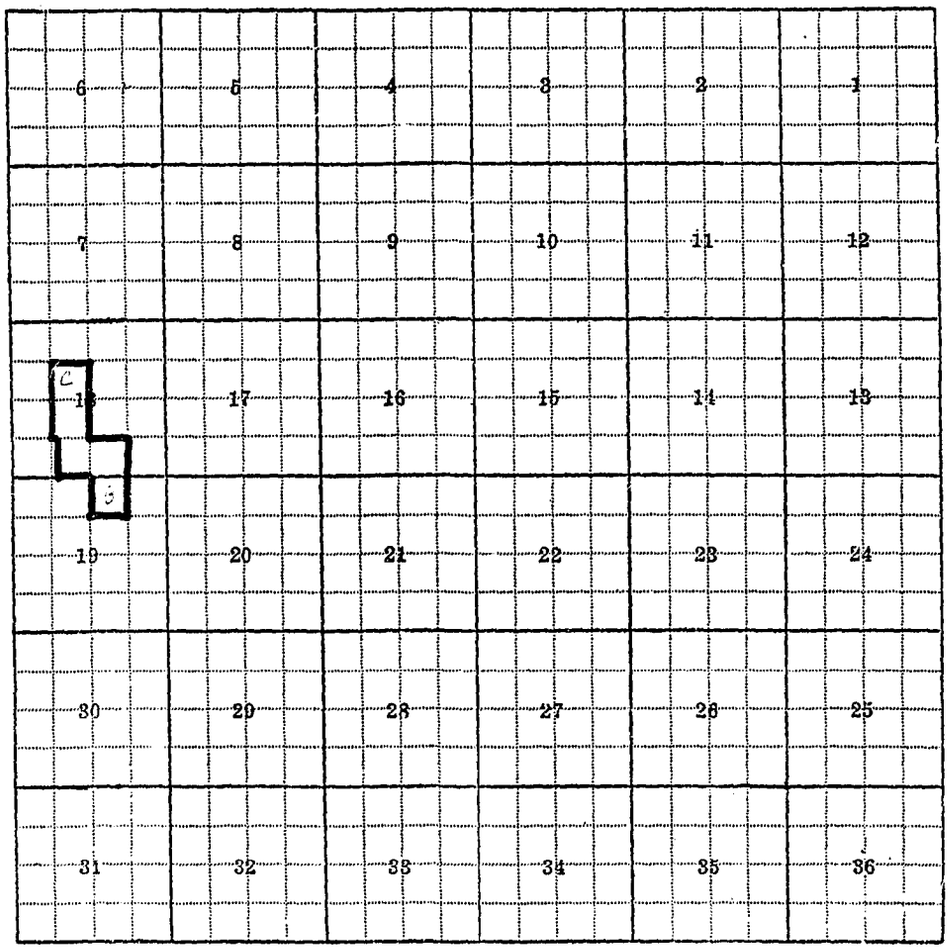
6
5
4
3
2
1
7
8
9
10
11
12
C
18
17
16
15
14
13
B
19
20
21
22
23
24
30
29
28
27
26
25
31
32
33
34
35
36

18-C, 19-B

F-1-A. 3M-9-55

County Ravalli

Farm Checked: Date 10-7-57

By Pete

STATE OF MONTANA
STATE ENGINEERS OFFICE
Water Resources Survey

T. 9N R. 19W. Plat No. 6

Photo No. 3P-19

Legal Land Owner Ragna & Iver Helmo Address Butte, Montana

Operator Wagner Address Stevensville, Montana

Water is deliverd by:— 1. Private System; 2. Ditch Company; 3. State Project; 4. Federal Project; 5. Irrigation District

If under Ditch Company, Irrigation District, or Government Project, state the number of shares or inches, acre feet, as the case may be in said system

App. No. Decree No.	NAME OF APPROPRIATOR TO WHOM DECREED	NAME OF STREAM	Date App. Date Priority	Miner's Inches	In Use	NAME OF DITCH (Water Delivered By)	No.	R/F	P/G/S	Present Irr. Acres	Irrigable Acres
*See											
Ditch											
Dist.		Rock Creek				B. R. I. D.	4/6	R		8.3	0

NOTE: R—Denotes Regular Irrigation. F—Flood Irrigation. P—Water diverted by means of pumping. G—Water diverted by gravity. S—Stored Water.

Condition of System Good Topography Bench River Basin Columbia River, Rock Creek

Adequate Supply: Yes X No Explain

Remarks * Iver & Ragna Helmo is signed up for 8.3 acres under the Bitterroot Irrigation District.

Also in: Plat No.	Twp.	Rge.	Plat No.	Twp.	Rge.	Plat No.	Twp.	Rge.
Plat No.	Twp.	Rge.	Plat No.	Twp.	Rge.	Plat No.	Twp.	Rge.

Information From:

Antrim's hired hand

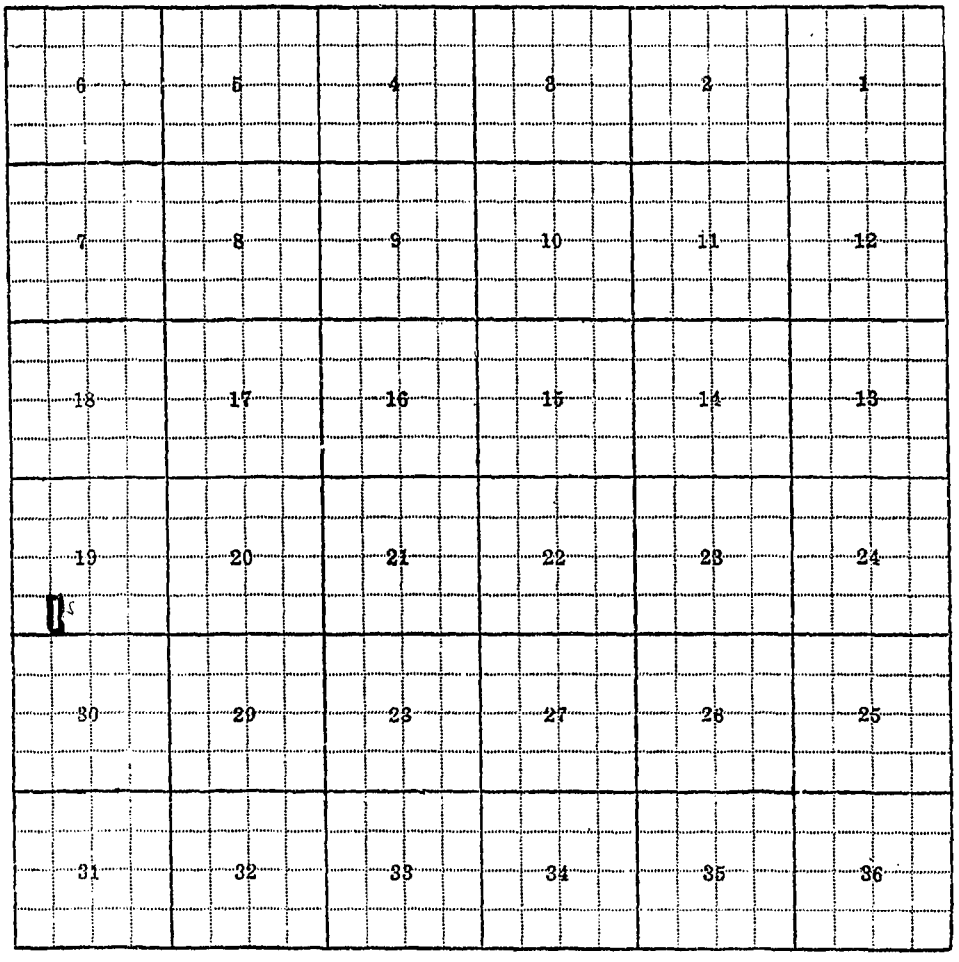
6
5
4
3
2
1
7
8
9
10
11
12
18
17
16
15
14
13
19
20
21
22
23
24
30
29
28
27
26
25
31
32
33
34
35
36

19-S

1-A 3M-9-55

County Ravalli

Farm Checked: Date 10-1-57

By Pete

STATE OF MONTANA
STATE ENGINEERS OFFICE
Water Resources Survey

T. 9N R. 19W Plat No. 6

Photo No. 3P-21

Legal Land Owner Chas. & Pearl Hereford Address Stevensville, Montana

Operator Same Address

Water is deliverd by:— 1. Private System; X 2. Ditch Company; 3. State Project; 4. Federal Project; 5. Irrigation District

If under Ditch Company, Irrigation District, or Government Project, state the number of shares or inches, acre feet, as the case may be in said system

App. No. Decree No.	NAME OF APPROPRIATOR TO WHOM DECREED	NAME OF STREAM	Date App. Date Priority	Miner's Inches	In Use	NAME OF DITCH (Water Delivered By)	No.	R/F	P/G/S	Present Irr. Acres	Irrigable Acres
D-321)	Milton & Bennett										
)	Baker	Robertson Creek)	6-1-77	31½	Yes						
D-413)	John S. Robertson	Robertson Creek)	6-10-66	90	Yes	Hereford Ditches	1	R		153	0
D-319	Milton & Bennett										
	Baker	S. Swamp Creek	6-1-77	31½	Yes						

NOTE: R—Denotes Regular Irrigation. F—Flood Irrigation. P—Water diverted by means of pumping. G—Water diverted by gravity. S—Stored Water.

Condition of System Fair Topography Creek Bottom River Basin Columbia River, Robertson & Sapiel Creeks

Adequate Supply: Yes x No Explain

Remarks Charles and Pearl Hereford are signed up for 38.6 acres under the Bitterroot Irrigation District. D-319 exchanged with B. R. I. D. water used in Sec. 1 - T. 8N - R. 20W.

Also in:												
Plat No. 5	Twp. 9N	Rge. 20W	Plat No.	Twp.	Rge.	Plat No.	Twp.	Rge.
Plat No. 9	Twp. 8N	Rge. 20W	Plat No.	Twp.	Rge.	Plat No.	Twp.	Rge.

Information From:
Chas Hereford

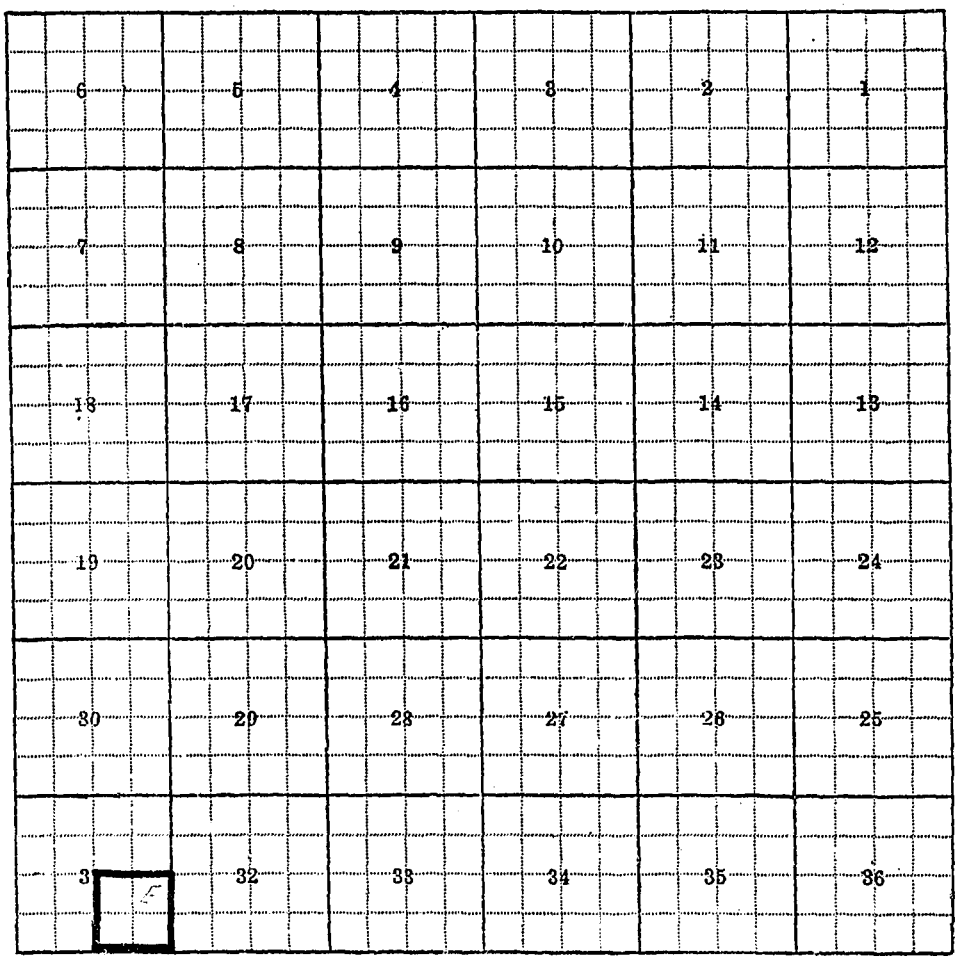
6
5
4
3
2
1
7
8
9
10
11
12
18
17
16
15
14
13
19
20
21
22
23
24
30
29
28
27
26
25
31
32
33
34
35
36

31=E

F-1-A 3M-9-55

County Ravalli

Farm Checked: Date 10-21-57

By Vaughn Chadbourne

STATE OF MONTANA
STATE ENGINEERS OFFICE
Water Resources Survey

T 9N R 19W Plat No 6

Photo No 3P-19, 3P-20

Legal Land Owner Ford & Vera Heumphreus Address Stevensville, Montana

Operator Same Address

Water is deliverd by:— 1. Private System; 2. Ditch Company; 3. State Project; 4. Federal Project; X 5. Irrigation District X

If under Ditch Company, Irrigation District, or Government Project, state the number of shares or inches, acre feet, as the case may be in said system

App. No. Decree No.	NAME OF APPROPRIATOR TO WHOM DECREED	NAME OF STREAM	Date App. Date Priority	Miner's Inches	In Use	NAME OF DITCH (Water Delivered By)	No.	R/F	P/G/S	Present Irr. Acres	Irrigable Acres
*See											
Ditch											
Dist.		Rock Creek				R. R. I. D.	4/5	R		93	0

NOTE: R—Denotes Regular Irrigation. F—Flood Irrigation. P—Water diverted by means of pumping. G—Water diverted by gravity. S—Stored Water.

Condition of System Good Topography Bench River Basin Columbia River, Rock Creek

Adequate Supply: Yes X No Explain

Remarks * Ford & Vera Heumphreus are signed up for 61.4 acres under the Bitterroot Irrigation District.

Also in: Plat No. 5 Twp 9N Rge 20W	Plat No. Twp. Rge.	Plat No. Twp. Rge.
Plat No. Twp. Rge.	Plat No. Twp. Rge.	Plat No. Twp. Rge.

Information From:

Ford Heumphreus

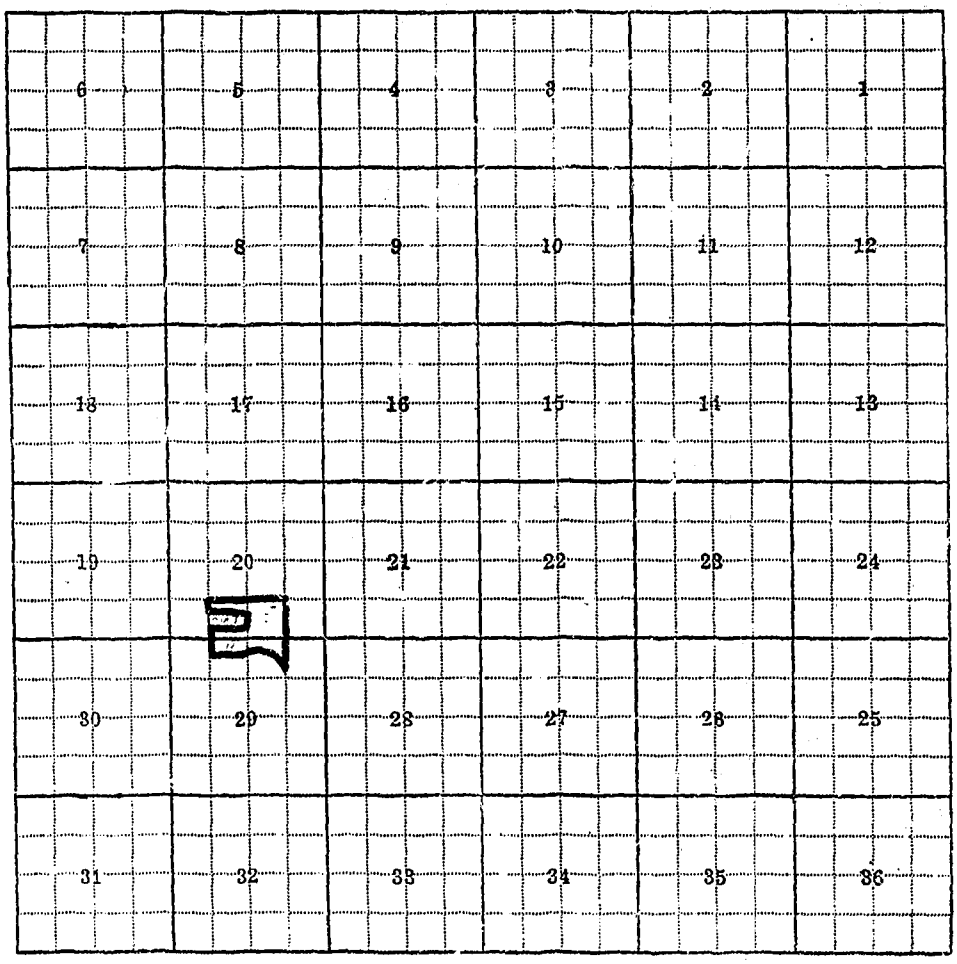
6
5
4
3
2
1
7
8
9
10
11
12
18
17
16
15
14
13
19
20
21
22
23
24
30
29
28
27
26
25
31
32
33
34
35
36

20-E, 29-B

F-1-A 3M-9-55

County Ravalli

Farm Checked: Date 10-3-57

By Pete

STATE OF MONTANA
STATE ENGINEERS OFFICE
Water Resources Survey

T 9N R 19W Plat No 6

Photo No 3P-20

Legal Land Owner Grace & John Hightower Address Missoula, Montana

Operator Emil Anderson Address Stevensville, Montana

Water is deliverd by:— 1. Private System; X 2. Ditch Company; 3. State Project; 4. Federal Project; 5. Irrigation District

If under Ditch Company, Irrigation District, or Governmont Project, state the number of shares or inches, acre feet, as the case may be in said system

App. No. Decree No.	NAME OF APPROPRIATOR TO WHOM DECREED	NAME OF STREAM	Date App. Date Priority	Miner's Inches	In Use	NAME OF DITCH (Water Delivered By)	No.	R/F	P/G/S	Present Irr. Acres	Irrigable Acres
D-436	J. B. Townsend	Burnt Fork Creek	4-15-01	135	79	Hightower Ditches	1	R		35	0
D-394	Kate Mc Cormick & Maria Higgins	Burnt Fork Creek	7-1-52	507	50	Wood Ditch	1	R		37	0

NOTE: R—Denotes Regular Irrigation. F—Flood Irrigation. P—Water diverted by means of pumping. G—Water diverted by gravity. S—Stored Water.

Condition of System Fair Topography Creek Bottom River Basin Columbia River, Burnt Fork Cr.

Adequate Supply: Yes X No Explain

Remarks

Also in: Plat No.	Twp.	Rge.	Plat No.	Twp.	Rge.	Plat No.	Twp.	Rge.
Plat No.	Twp.	Rge.	Plat No.	Twp.	Rge.	Plat No.	Twp.	Rge.

Information From:

Emil Anderson

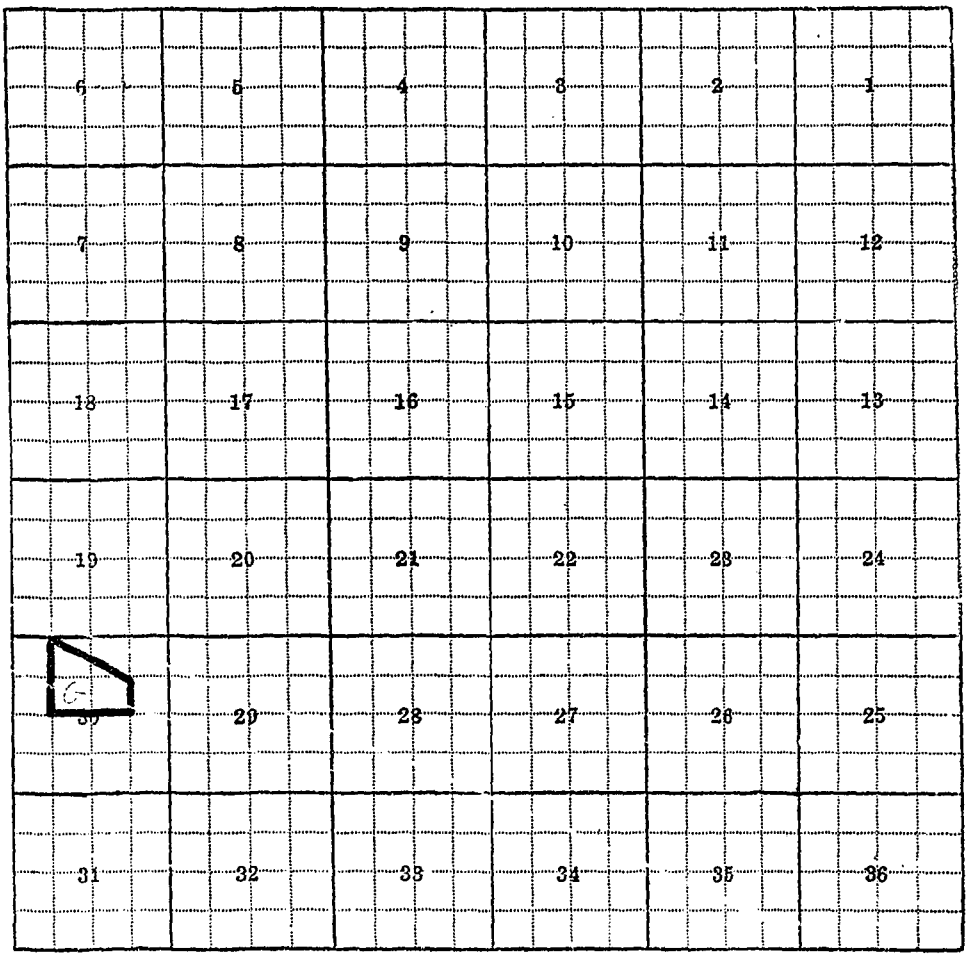
6
5
4
3
2
1
7
8
9
10
11
12
18
17
16
15
14
13
19
20
21
22
23
24
G
30
29
28
27
26
25
31
32
33
34
35
36

30-G

F-1-A 3M-9-55

County Ravalli

STATE OF MONTANA
STATE ENGINEERS OFFICE
Water Resources Survey
3

T. 9N R. 19W Plat No. 6

Farm Checked: Date 10-4-57

Photo No. 3P-20

By Pete

Legal Land Owner Jennie Hollibaugh Address Stevensville, Montana

Operator Same Address

Water is deliverd by:— 1. Private System; X 2. Ditch Company; 3. State Project; 4. Federal Project; 5. Irrigation District

If under Ditch Company, Irrigation District, or Government Project, state the number of shares or inches, acre feet, as the case may be in said system

App. No. Decree No.	NAME OF APPROPRIATOR TO WHOM DECREED	NAME OF STREAM	Date App. Date Priority	Miner's Inches	In Use	NAME OF DITCH (Water Delivered By)	No.	R/F	P/G/S	Present Irr. Acres	Irrigable Acres
D-410	Walter Roach	N. Fk. Burnt Fork Cr.	5-1-93	34	Yes	Roach Ditch	1	R		31	0
A-1573	Mrs. Jennie Hollibaugh	Seepage, Waste, Drain	5-20-35	All	Yes						

NOTE: R—Denotes Regular Irrigation. F—Flood Irrigation. P—Water diverted by means of pumping. G—Water diverted by gravity. S—Stored Water.

Condition of System Fair Topography Creek Bottom River Basin Columbia River, Burnt Fork Cr.
Adequate Supply: Yes x No Explain
Remarks Bk. 45-165; Bk. 62-420

Also in: Plat No. Twp. Rge.	Plat No. Twp. Rge.	Plat No. Twp. Rge.
Plat No. Twp. Rge.	Plat No. Twp. Rge.	Plat No. Twp. Rge.

Information From:
Mr. Hollibaugh

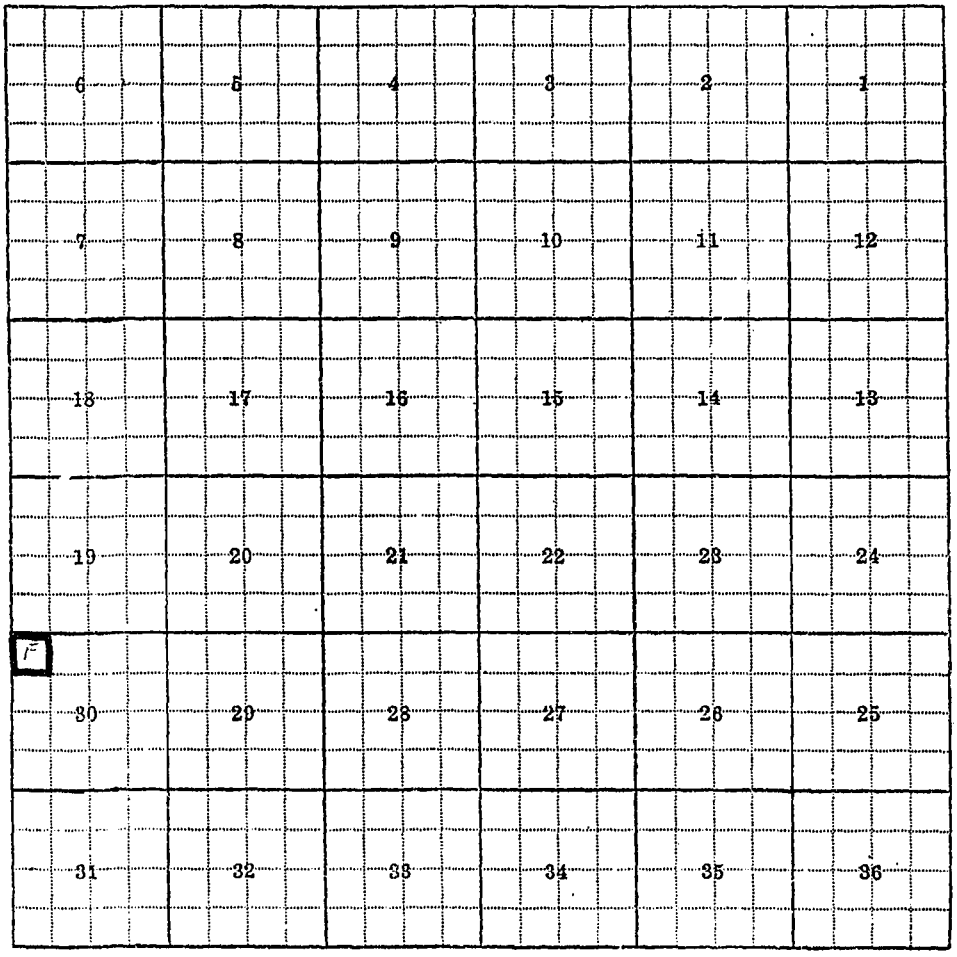
6
5
4
3
2
1
7
8
9
10
11
12
18
17
16
15
14
13
19
20
21
22
23
24
F
30
29
28
27
26
25
31
32
33
34
35
36

3C—F

F-1-A 3M-9-55

County Ravalli

STATE OF MONTANA
STATE ENGINEERS OFFICE
Water Resources Survey

T. 9N R. 19W Plat No. 6

Farm Checked: Date 9-23-57

Photo No. 3P-127

By Pete

Legal Land Owner Jane Hurst Address

Operator Albert Hurst Address Stevensville, Montana

Water is deliverd by:— 1. Private System; X 2. Ditch Company; 3. State Project; 4. Federal Project; 5. Irrigation District

If under Ditch Company, Irrigation District, or Government Project, state the number of shares or inches, acre feet, as the case may be in said system

App. No. Decree No.	NAME OF APPROPRIATOR TO WHOM DECREED	NAME OF STREAM	Date App. Date Priority	Miner's Inches	In Use	NAME OF DITCH (Water Delivered By)	No.	R/F	P/G/S	Present Irr. Acres	Irrigable Acres
D-405	James Phelps Jr.	Burnt Fork Creek	6-1-66	80	Yes	Phelps-Lambert Ditch	1	R		35	0
A-1646	James P. Phelps	Seepage, Waste, Drain	5-17-26	80	No						

NOTE: R—Denotes Regular Irrigation. F—Flood Irrigation. P—Water diverted by means of pumping. G—Water diverted by gravity. S—Stored Water.

Condition of System Fair Topography Creek Bottom River Basin Columbia River, Burnt Fork Creek

Adequate Supply: Yes...X... No..... Explain

Remarks

Also in: Plat No. Twp. Rge.	Plat No. Twp. Rge.	Plat No. Twp. Rge.
Plat No. Twp. Rge.	Plat No. Twp. Rge.	Plat No. Twp. Rge.

Information From:

Albert Hurst

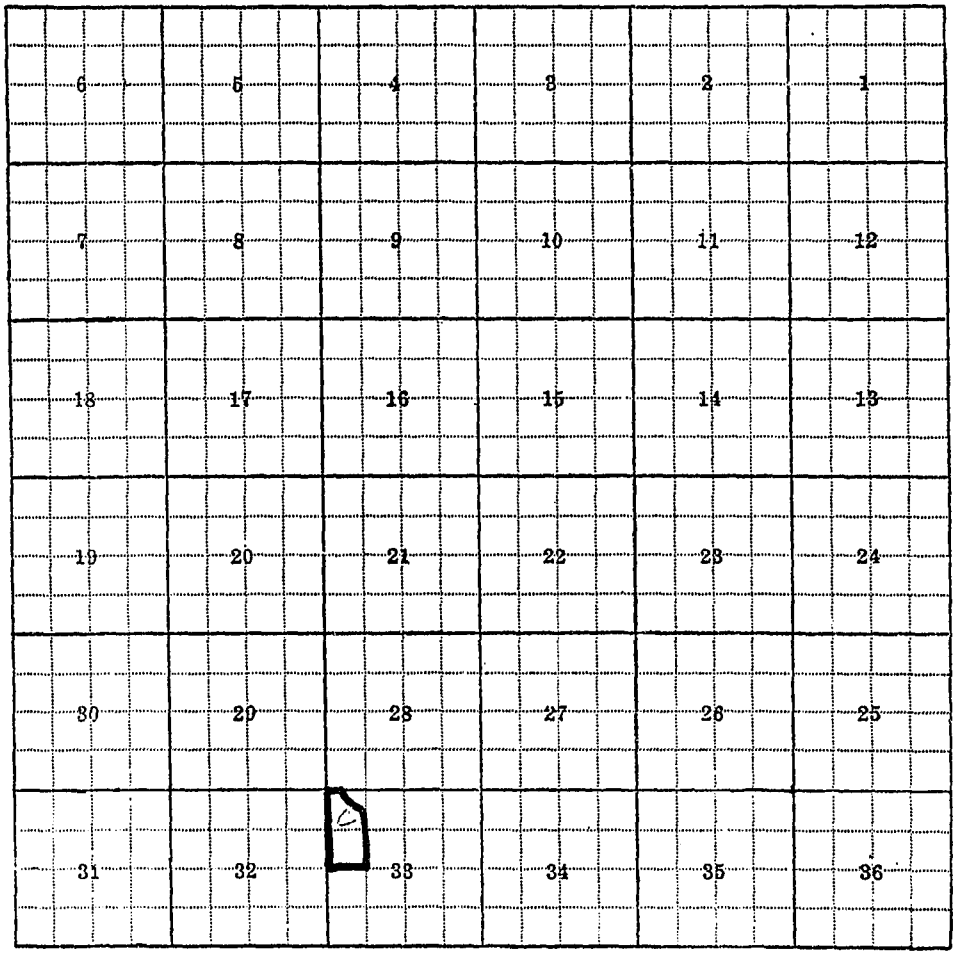
6
5
4
3
2
1
7
8
9
10
11
12
18
17
16
15
14
13
19
20
21
22
23
24
30
29
28
27
26
25
31
32
33
34
35
36

33-C

F-1-A 3M-9-55

County Ravalli

Farm Checked: Date 10-15-57

By Pete

STATE OF MONTANA
STATE ENGINEERS OFFICE
Water Resources Survey
3

T 9N R 19W Plat No 6

Photo No 3P-131

Legal Land Owner George & Berta Jackson Address Stevensville, Montana

Operator Same Address

Water is deliverd by:— 1. Private System; 2. Ditch Company; 3. State Project; 4. Federal Project; * 5. Irrigation District *

If under Ditch Company, Irrigation District, or Government Project, state the number of shares or inches, acre feet, as the case may be in said system

App. No. Decree No.	NAME OF APPROPRIATOR TO WHOM DECREED	NAME OF STREAM	Date App. Date Priority	Miner's Inches	In Use	NAME OF DITCH (Water Delivered By)	No.	R/F	P/G/S	Present Irr. Acres	Irrigable Acres
*See Ditch Dist.		Rock Creek				B. R. I. D.	4/5	R		67	0
A-1541	John M. Fairchild	Seepage, Waste, Drain	2-17-39	80	Yes						

NOTE: R—Denotes Regular Irrigation. F—Flood Irrigation. P—Water diverted by means of pumping. G—Water diverted by gravity. S—Stored Water.

Condition of System Good Topography Creek Bottom River Basin Columbia River, Rock Creek

Adequate Supply: Yes x No Explain

Remarks *George & Berta Jackson are signed up for 60 acres under the Bitterroot Irrigation District. Use A-1541 whenever waste water is available through own ditches.

Also in: Plat No. Twp. Rge.	Plat No. Twp. Rge.	Plat No. Twp. Rge.
Plat No. Twp. Rge.	Plat No. Twp. Rge.	Plat No. Twp. Rge.

Information From:
Mrs. Jackson

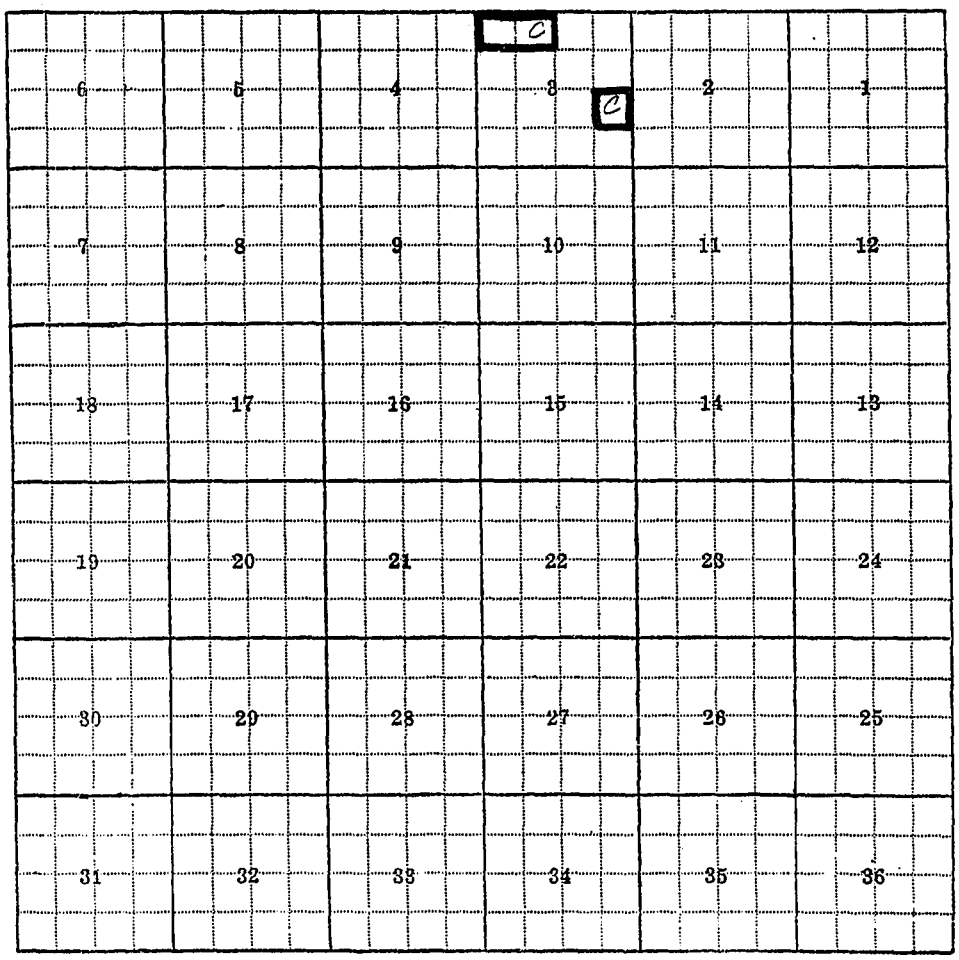
C
6
5
4
3
C
2
1
7
8
9
10
11
12
18
17
16
15
14
13
19
20
21
22
23
24
30
29
28
27
26
25
31
32
33
34
35
36

3-C

F-1-A 3M-9-55

County Ravalli

Farm Checked: Date 10-6-57

By Pete

STATE OF MONTANA
STATE ENGINEERS OFFICE
Water Resources Survey
Sec 3

T. 9N R. 19W Plat No. 6

Photo No. 3P-20

Legal Land Owner Frank & Elva Killian Address Stevensville, Montana

Operator Same Address

Water is deliverd by:— 1. Private System; 2. Ditch Company; 3. State Project; 4. Federal Project; 5. Irrigation District

If under Ditch Company, Irrigation District, or Government Project, state the number of shares or inches, acre feet, as the case may be in said system

App. No. Decree No.	NAME OF APPROPRIATOR TO WHOM DECREED	NAME OF STREAM	Date App. Date Priority	Miner's Inches	In Use	NAME OF DITCH (Water Deliverod By)	No.	R/F	P/G/S	Present Irr. Acres	Irrigable Acres
D-436	I. B. Townsend	Burnt Fork Creek	5-20-83	36	21.6						
			6-1-84	32	19.4	Killian Ditches	1	R		96	0
D-423	Lula A. Smith	Burnt Fork Creek	4-5-82	71-3/7	52						
A-1707	Amanda Williams	Seepage, Waste, Drain	6-9-22	100	No						

NOTE: R—Denotes Regular Irrigation. F—Flood Irrigation. P—Water diverted by means of pumping. G—Water diverted by gravity. S—Stored Water.

Condition of System Fair Topography Creek Bottom River Basin Columbia River, Burnt Fork Creek

Adequate Supply: Yes x No Explain

Remarks

Also in: Plat No. Twp. Rge.	Plat No. Twp. Rge.	Plat No. Twp. Rge.
Plat No. Twp. Rge.	Plat No. Twp. Rge.	Plat No. Twp. Rge.

Information From:

Field Survey & Geo. Terry

6	5	4	3	2	1
7	8	9	10	11	12
18	17	16	15	14	13
19	20	21	22	23	24
30 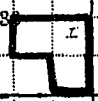	29	28	27	26	25
31	32	33	34	35	36

30-I

F-1-A 3M-9-55

County Ravalli

Farm Checked: Date 9-23-57

By Pete

STATE OF MONTANA
STATE ENGINEERS OFFICE
Water Resources Survey

T. 9N. R. 19W. Plat No. 6

Photo No. 3D-20

Legal Land Owner Minnie T. Kuchler Address

Operator Art Ross - Buying Address Stevensville, Montana

Water is deliverd by:— 1. Private System; x 2. Ditch Company; 3. State Project; 4. Federal Project; 5. Irrigation District

If under Ditch Company, Irrigation District, or Government Project, state the number of shares or inches, acre feet, as the case may be in said system

App. No. Decree No.	NAME OF APPROPRIATOR TO WHOM DECREED	NAME OF STREAM	Date App. Date Priority	Miner's Inches	In Use	NAME OF DITCH (Water Delivered By)	No.	R/F	P/G/S	Present Irr. Acres	Irrigable Acres
D-373	A. M. Hightower	N. Swamp Creek	5-15-83	20	Yes	Duncan Ditch	1	R		7	0
		Sapiel Creek				Sapiel Cr., Drain	1	R		21	0

NOTE: R—Denotes Regular Irrigation. F—Flood Irrigation. P—Water diverted by means of pumping. G—Water diverted by gravity. S—Stored Water.

Condition of System Fair Topography Creek Bottom River Basin Columbia River, N. Swamp Creek

Adequate Supply: Yes x No Explain Sapiel Creek

Remarks

Also in: Plat No. Twp. Rge.	Plat No. Twp. Rge.	Plat No. Twp. Rge.
Plat No. Twp. Rge.	Plat No. Twp. Rge.	Plat No. Twp. Rge.

Information From:

Art Ross

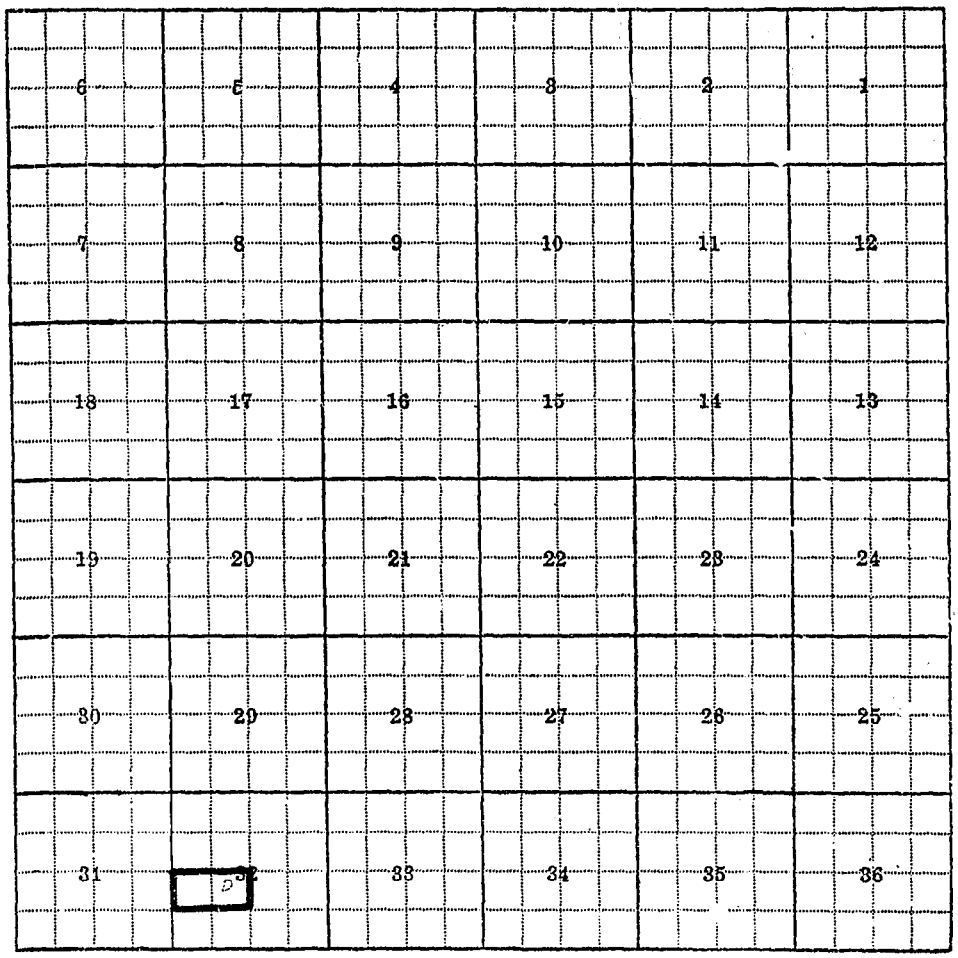
6
5
4
3
2
1
7
8
9
10
11
12
18
17
16
15
14
13
19
20
21
22
23
24
30
29
28
27
26
25
31
32
33
34
35
36

32-D

F-1-A 3M-9-55

County Ravalli

STATE OF MONTANA
STATE ENGINEERS OFFICE
Water Resources Survey

T 9N R 19W Plat No 6

Farm Checked: Date 10-2-57

Photo No 3P-21; 3P-20

By Pete

Legal Land Owner Hartley & Della Lambert Address Stevensville, Montana

Operator Same Address

Water is deliverd by:— 1. Private System; X 2. Ditch Company; 3. State Project; 4. Foderal Project; 5. Irrigation District

If under Ditch Company, Irrigation District, or Government Project, state the number of shares or inches, acre feet, as the case may be in said system

App. No. Decree No.	NAME OF APPROPRIATOR TO WHOM DECREED	NAME OF STREAM	Date App. Date Priority	Miner's Inches	In Use	NAME OF DITCH (Water Delivered By)	No.	R/F	P/G/S	Present Irr. Acres	Irrigable Acres
D-369	Isaac Hall	Burnt Fork Creek)	6-1-66	40	Yes	Phelps-Lambert Ditches	1	R		62	0
D-401	Octavia Milliken	Burnt Fork Creek)	6-1-66	40	Yes						
D-402	John L. Reese	Burnt Fork Creek	5-10-82	160	Yes	Reese Ditches	1	R		111	0
D-396	Kate McCormick & Maria Higgins	Burnt Fork Creek	7-1-52	507	57						

NOTE: R—Denotes Regular Irrigation. F—Flood Irrigation. P—Water diverted by means of pumping. G—Water diverted by gravity. S—Stored Water.

Condition of System Fair Topography Creek Bottom River Basin Columbia River, Burnt Fork Creek

Adequate Supply: Yes x No Explain

Remarks

Also in: Plat No Twp Rge	Plat No Twp Rge	Plat No Twp Rge
Plat No Twp Rge	Plat No Twp Rge	Plat No Twp Rge

Information From:

Hartley Lambert

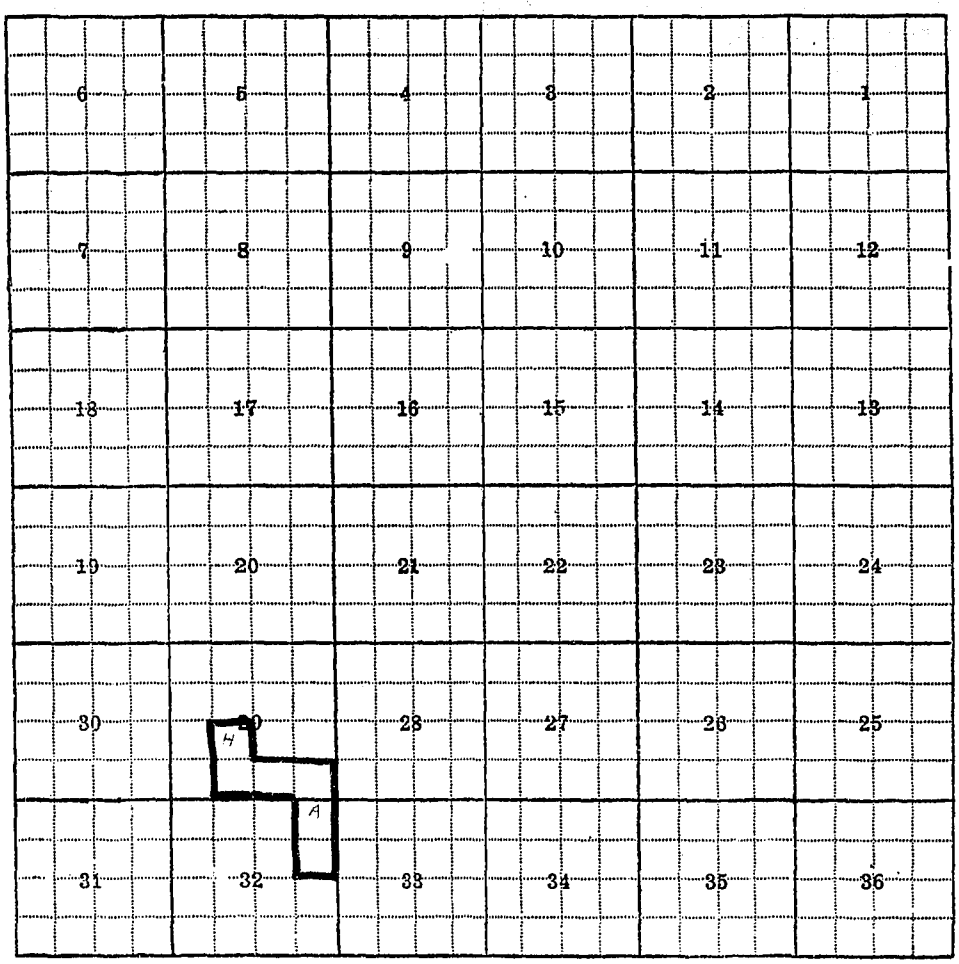
6
5
4
3
2
1
7
8
9
10
11
12
18
17
16
15
14
13
19
20
21
22
23
24
30
29
28
27
26
25
H
A
31
32
33
34
35
36

29-H, 32-A

F-1-A 3M-9-55

County Ravalli

Farm Checked: Date 10-20-57

By Pete

STATE OF MONTANA
STATE ENGINEERS OFFICE
Water Resources Survey

T. 9N R. 19W Plat No. 6

Photo No. 3P-131

Legal Land Owner *Leonard & Ferole Leese Et al Address Stevensville, Montana

Operator Same Address

Water is deliverd by:— 1. Private System; 2. Ditch Company; 3. State Project; 4. Federal Project; X 5. Irrigation District X

If under Ditch Company, Irrigation District, or Government Project, state the number of shares or inches, acre feet, as the case may be in said system

App. No. Decree No.	NAME OF APPROPRIATOR TO WHOM DECREED	NAME OF STREAM	Date App. Date Priority	Miner's Inches	In Use	NAME OF DITCH (Water Delivered By)	No.	R/F	P/G/S	Present Irr. Acres	Irrigable Acres
**See Ditch Dist.		Rock Creek				B. R. I. D.	4/5	R		83	0

NOTE: R—Denotes Regular Irrigation. F—Flood Irrigation. P—Water diverted by means of pumping. G—Water diverted by gravity. S—Stored Water.

Condition of System Good Topography Creek Bottom & Bench River Basin Columbia River, Rock Creek

Adequate Supply: Yes X No Explain

Remarks **Leonard & Ferole Leese are signed up for 144.9 acres under the Bitterroot Irrigation District.
*Also in Sunnyside Orchard #4.

Also in: Plat No.	Twp.	Rge.	Plat No.	Twp.	Rge.	Plat No.	Twp.	Rge.
Plat No.	Twp.	Rge.	Plat No.	Twp.	Rge.	Plat No.	Twp.	Rge.

Information From:

Mrs. Leese

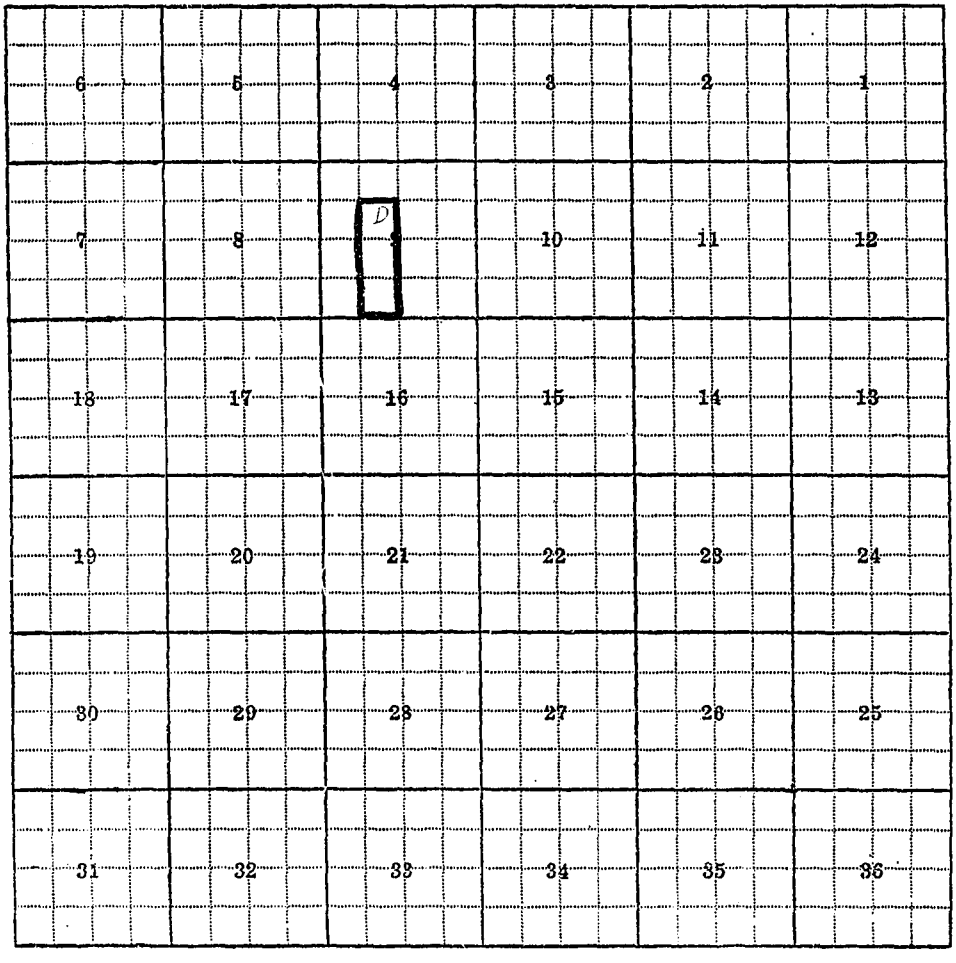
6
5
4
3
2
1
D
7
8
10
11
12
18
17
16
15
14
13
19
20
21
22
23
24
30
29
28
27
26
25
31
32
33
34
35
36

D=D

F-1-A 3M-9-55

County Ravalli

Farm Checked: Date 9-21-57

By Pete

STATE OF MONTANA
STATE ENGINEERS OFFICE
Water Resources Survey

T 9N R 19W Plat No 6

Photo No 3P-155

Legal Land Owner Addie & Edwin Lewis Address Stevensville, Montana

Operator Same Address

Water is delivered by:— 1. Private System; X 2. Ditch Company; 3. State Project; 4. Federal Project; 5. Irrigation District

If under Ditch Company, Irrigation District, or Government Project, state the number of shares or inches, acre feet, as the case may be in said system

App. No. Decree No.	NAME OF APPROPRIATOR TO WHOM DECREED	NAME OF STREAM	Date App. Date Priority	Miner's Inches	In Use	NAME OF DITCH (Water Delivered By)	No.	R/F	P/G/S	Present Irr. Acres	Irrigable Acres
A-13	K. E. & T. K. Young	Ambrose Creek	9-27-13	120	Yes	Young, Porch Ditch	1	F		21	0

NOTE: R—Denotes Regular Irrigation. F—Flood Irrigation. P—Water diverted by means of pumping. G—Water diverted by gravity. S—Stored Water.

Condition of System Fair Topography Creek Bottom River Basin Columbia River, Ambrose Creek

Adequate Supply: Yes No x Explain Stream too small

Remarks

Also in: Plat No	Twp	Rge	Plat No	Twp	Rge	Plat No	Twp	Rge
Plat No	Twp	Rge	Plat No	Twp	Rge	Plat No	Twp	Rge

Information From:

Mrs. Lewis

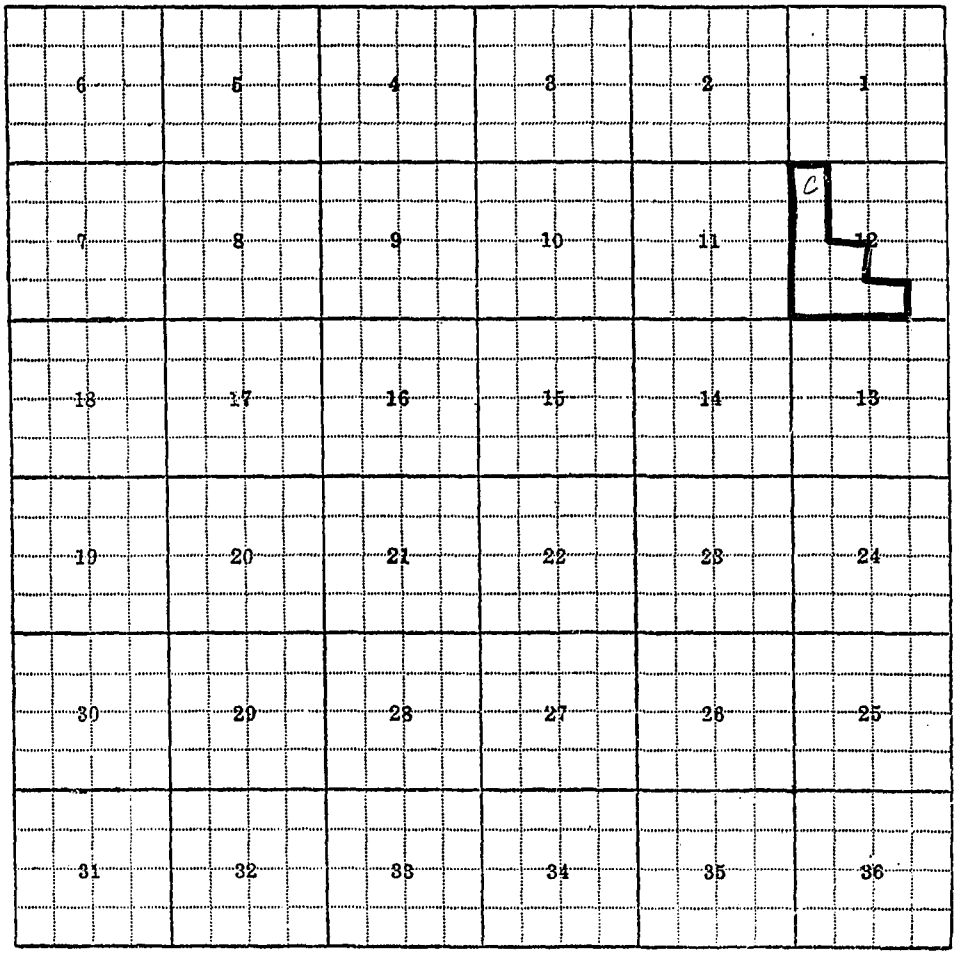
6
5
4
3
2
1
C
7
8
9
10
11
12
18
17
16
15
14
13
19
20
21
22
23
24
30
29
28
27
26
25
31
32
33
34
35
36

12-C

F-1-A 3M-9-55

County Ravalli

Farm Checked: Date 9-24-57

By Pete

STATE OF MONTANA
STATE ENGINEERS OFFICE
Water Resources Survey

T. 9N R. 19W. Plat No. 6

Photo No. 3P-21

Legal Land Owner Toi L. Logan Address

Operator Leonard Hagen Address Stevensville, Montana

Water is deliverd by:— 1. Private System; X 2. Ditch Company; 3. State Project; 4. Federal Project; X 5. Irrigation District X

If under Ditch Company, Irrigation District, or Government Project, state the number of shares or inches, acre feet, as the case may be in said system

App. No. Decree No.	NAME OF APPROPRIATOR TO WHOM DECREED	NAME OF STREAM	Date App. Date Priority	Miner's Inches	In Use	NAME OF DITCH (Water Delivered By)	No.	R/F	P/G/S	Present Irr. Acres	Irrigable Acres
D-411	John S. Robertson	Burnt Fork Creek	5-10-78	37-5/7	Yes	Robertson Ditch	1	R		17	0
D-412	John S. Robertson	S. Swamp Creek	6-1-63	60	Yes	Robertson Ditch	1	R		41	0
		B. R. I. D.				Rock Creek	4/5			34	0

NOTE: R—Denotes Regular Irrigation. F—Flood Irrigation. P—Water diverted by means of pumping. G—Water diverted by gravity. S—Stored Water.

Condition of System Fair Topography Creek Bottom River Basin Columbia River, Robertson Creek, S. Swamp Creek, Rock Creek

Adequate Supply: Yes x No Explain

Remarks

Also in: Plat No.	Twp.	Rge.	Plat No.	Twp.	Rge.	Plat No.	Twp.	Rge.
Plat No.	Twp.	Rge.	Plat No.	Twp.	Rge.	Plat No.	Twp.	Rge.

Information From:
Mrs. Hagen

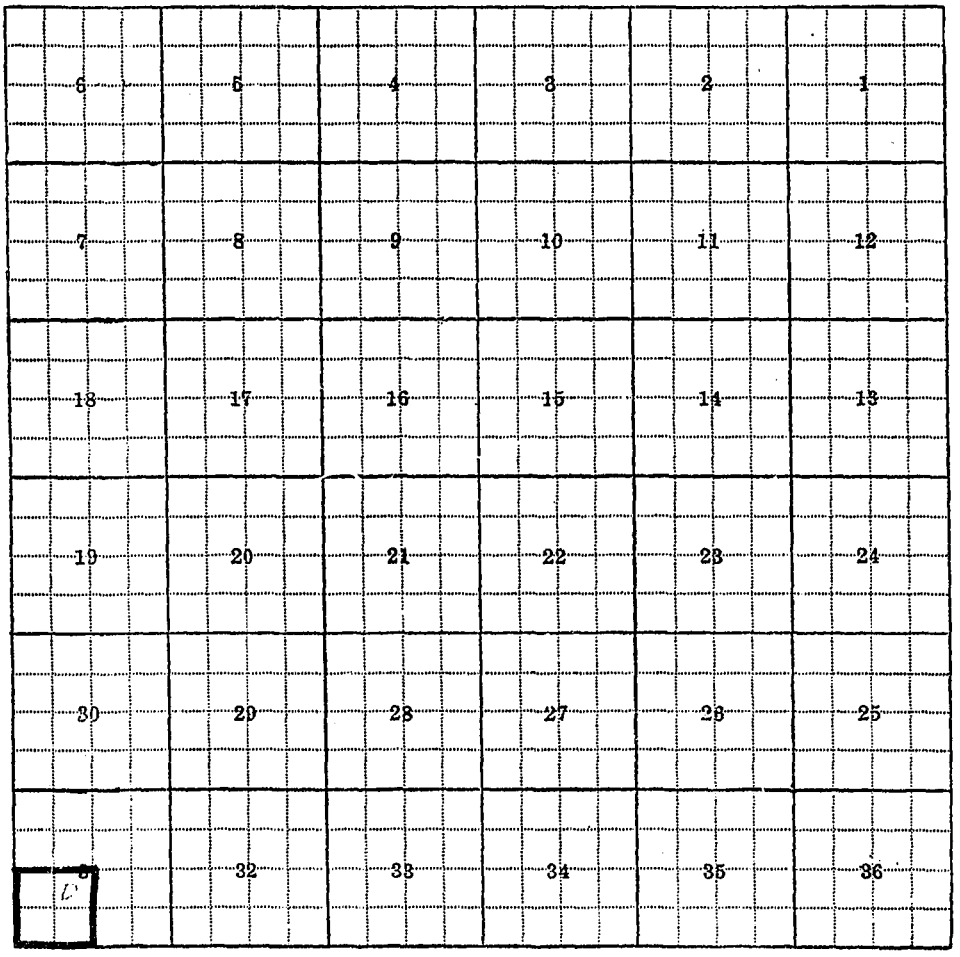
6
5
4
3
2
1
7
8
9
10
11
12
18
17
16
15
14
13
19
20
21
22
23
24
30
29
28
27
26
25
31
32
33
34
35
36

31-D

F-1-A 3M-9-55

County Ravalli

Farm Checked: Date 10-1-57

By Pete

STATE OF MONTANA
STATE ENGINEERS OFFICE
Water Resources Survey

T 9N R 19W Plat No. 6

Photo No. 3P-21

Legal Land Owner Reuben & Marceurite Longbottom Address Stevensville, Montana

Operator Same Address

Water is deliverd by:— 1. Private System; X 2. Ditch Company; 3. State Project; 4. Federal Project; 5. Irrigation District

If under Ditch Company, Irrigation District, or Government Project, state the number of shares or inches, acre feet, as the case may be in said system

App. No. Decree No.	NAME OF APPROPRIATOR TO WHOM DECREED	NAME OF STREAM	Date App. Date Priority	Miner's Inches	In Use	NAME OF DITCH (Water Delivered By)	No.	R/F	P/G/S	Present Irr. Acres	Irrigable Acres
D-334	William W. Buck	Sapiel Creek	6-1-66	50	Yes	Buck Ditch	1	R		69	0

NOTE: R—Denotes Regular Irrigation. F—Flood Irrigation. P—Water diverted by means of pumping. G—Water diverted by gravity. S—Stored Water.

Condition of System Fair Topography Creek Bottom River Basin Columbia River, Sapiel Creek

Adequate Supply: Yes...x..... No..... Explain .....

Remarks .....

Also in: Plat No. 5 Twp. 9N Rge 20W	Plat No. ..... Twp. ..... Rge.	Plat No. ..... Twp. ..... Rge. .....
Plat No. ..... Twp. ..... Rge.	Plat No. ..... Twp. ..... Rge.	Plat No. ..... Twp. ..... Rge. .....

Information From:

Reuben Longbottom

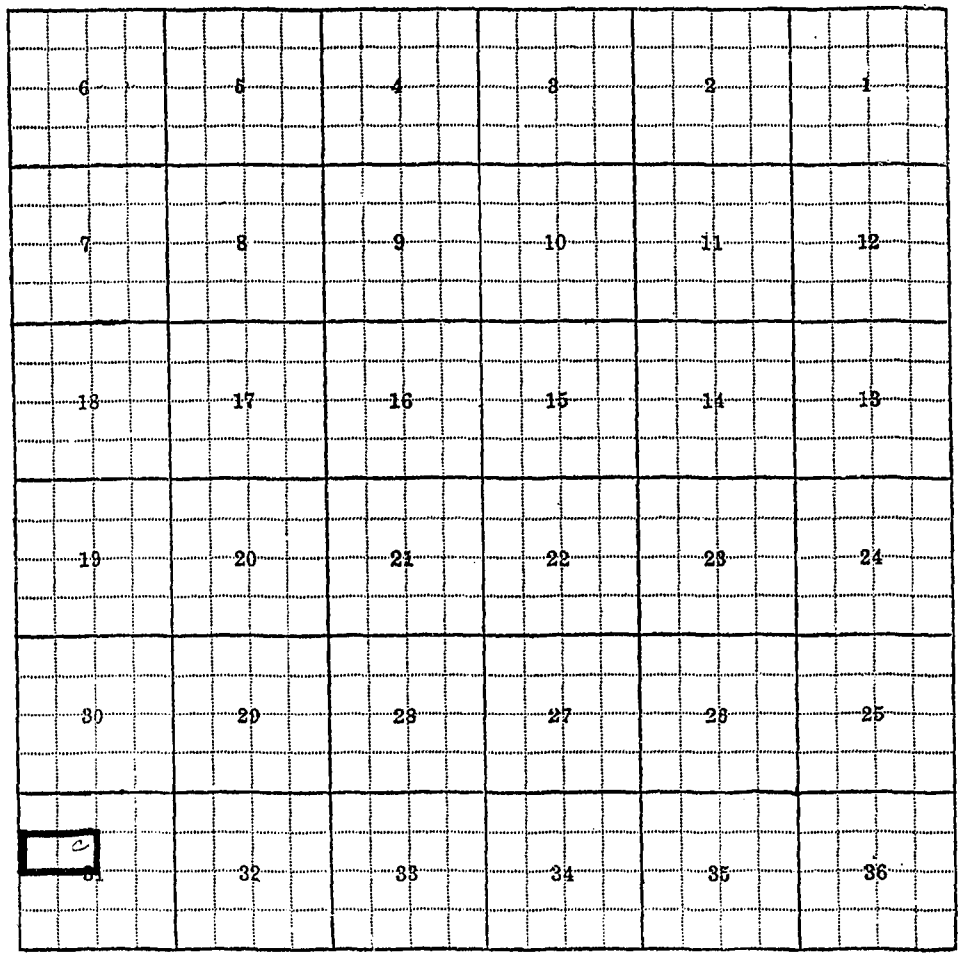
6
5
4
3
2
1
7
8
9
10
11
12
18
17
16
15
14
13
19
20
21
22
23
24
30
29
28
27
26
25
c
31
32
33
34
35
36

31-C

F-1-A 3M-9-55

County Ravalli

Farm Checked: Date 10-6-57

By Pete

STATE OF MONTANA
STATE ENGINEERS OFFICE
Water Resources Survey

T. 9N. R. 19W. Plat No. 6

Photo No. 3P-19

Legal Land Owner Willis O. Lovely Address

Operator Same Address

Water is deliverd by:— 1. Private System; 2. Ditch Company; 3. State Project; 4. Federal Project; X 5. Irrigation District X

If under Ditch Company, Irrigation District, or Government Project, state the number of shares or inches, acre feet, as the case may be in said system

App. No. Decree No.	NAME OF APPROPRIATOR TO WHOM DECREED	NAME OF STREAM	Date App. Date Priority	Miner's Inches	In Use	NAME OF DITCH (Water Delivered By)	No.	R/F	P/G/S	Present Irr. Acres	Irrigable Acres
*See Ditch Dist.		Rock Creek				B. P. I. D.	4/5	R		19.4	0

NOTE: R—Denotes Regular Irrigation. F—Flood Irrigation. P—Water diverted by means of pumping. G—Water diverted by gravity. S—Stored Water.

Condition of System Good Topography Bench River Basin Columbia River, Rock Creek

Adequate Supply: Yes x No Explain

Remarks * Willis O. Lovely is signed up for 19.4 acres under the Bitterroot Irrigation District.

Also in: Plat No. Twp. Rge.	Plat No. Twp. Rge.	Plat No. Twp. Rge.
Plat No. Twp. Rge.	Plat No. Twp. Rge.	Plat No. Twp. Rge.

Information From:

Paul Le Baron

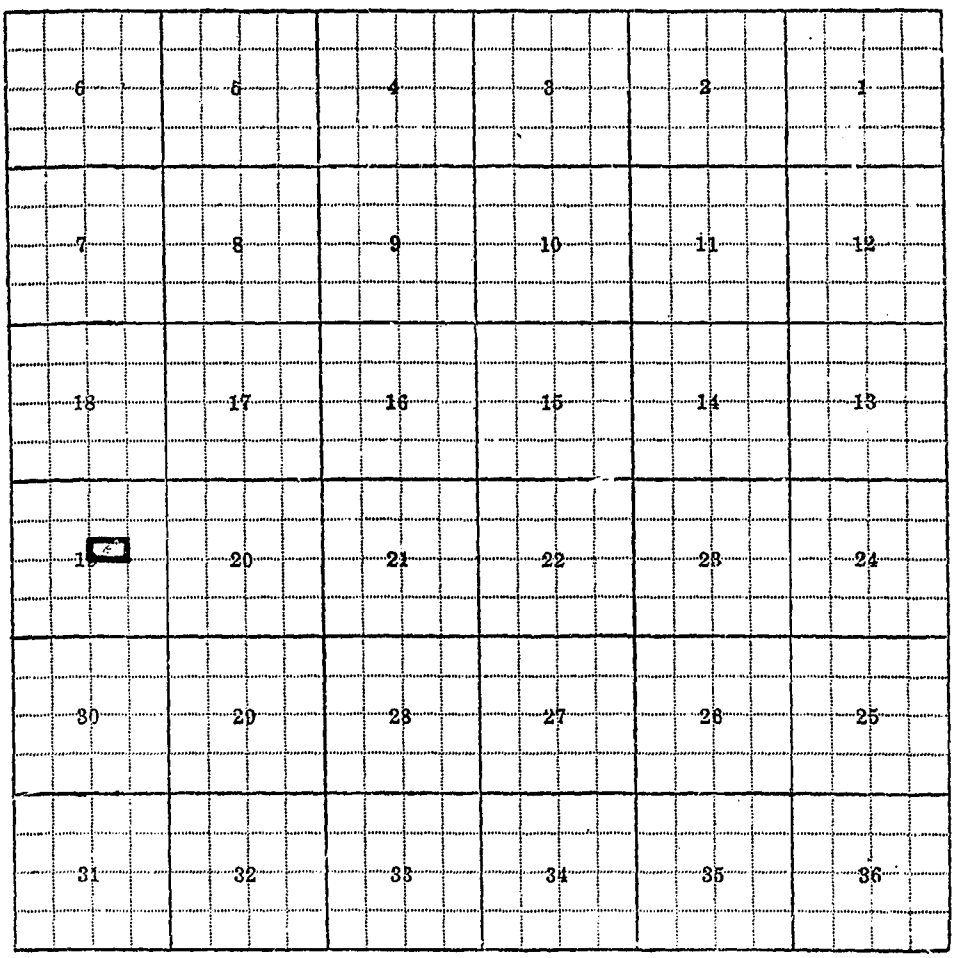
6
5
4
3
2
1
7
8
9
10
11
12
18
17
16
15
14
13
19
20
21
22
23
24
30
29
28
27
26
25
31
32
33
34
35
36

19-E

F-1-A 3M-9-55

County Ravalli

Farm Checked: Date 10-6-57

By Pete

STATE OF MONTANA

STATE ENGINEERS OFFICE

Water Resources Survey

T. 9N R. 19W. Plat No. 6

Photo No. 3P-19

Legal Land Owner Albert & Katherine Martin Address Stevensville, Montana

Operator Same Address

Water is delivered by:— 1. Private System; 2. Ditch Company; 3. State Project; 4. Federal Project; X 5. Irrigation District X

If under Ditch Company, Irrigation District, or Government Project, state the number of shares or inches, acre feet, as the case may be in said system

App. No. Decree No.	NAME OF APPROPRIATOR TO WHOM DECREED	NAME OF STREAM	Date App. Date Priority	Miner's Inches	In Use	NAME OF DITCH (Water Delivered By)	No.	R/F	P/G/S	Present Irr. Acres	Irrigable Acres
*See Ditch Dist.		Rock Creek				B. R. I. D.	4/5	R		98.3	0

NOTE: R—Denotes Regular Irrigation. F—Flood Irrigation. P—Water diverted by means of pumping. G—Water diverted by gravity. S—Stored Water.

Condition of System Good Topography Bench River Basin Columbia River, Rock Creek

Adequate Supply: Yes X No Explain

Remarks * Albert & Katherine Martin are signed up for 98.3 acres under the Bitterroot Irrigation District.

Also in: Plat No.	Twp.	Rge.	Plat No.	Twp.	Rge.	Plat No.	Twp.	Rge.
Plat No.	Twp.	Rge.	Plat No.	Twp.	Rge.	Plat No.	Twp.	Rge.

Information From:

Mr. Martin

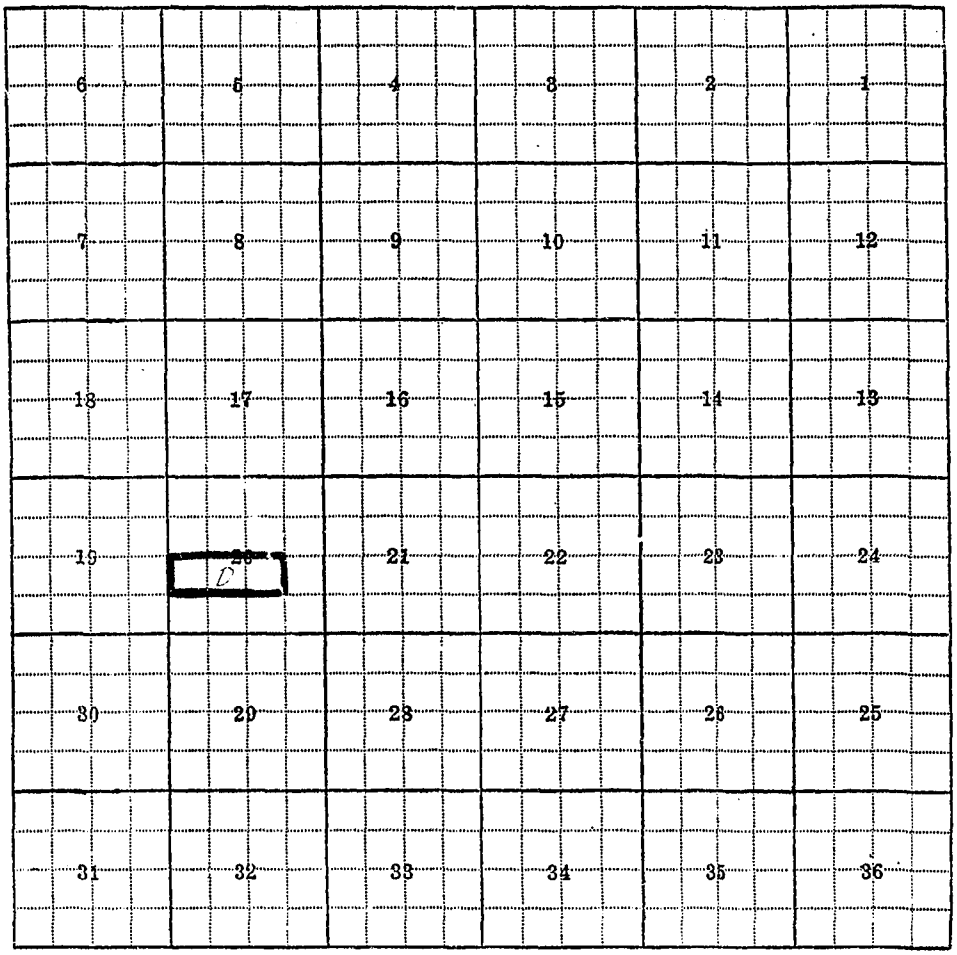
6
5
4
3
2
1
7
8
9
10
11
12
18
17
16
15
14
13
19
20
D
21
22
23
24
30
29
28
27
26
25
31
32
33
34
35
36

20-D

F-1-A 3M-9-55

County Ravalli

Farm Checked: Date 10-8-57

By Pete

STATE OF MONTANA
STATE ENGINEERS OFFICE
Water Resources Survey

T. 9N R. 19W. Plat No. 6

Photo No. 3P-19

Legal Land Owner Gordon (R) Monahan Address Stevensville, Montana

Operator Same Address

Water is deliverd by:— 1. Private System, 2. Ditch Company; 3. State Project; 4. Federal Project; 5. Irrigation District X

If under Ditch Company, Irrigation District, or Government Project, state the number of shares or inches, acre feet, as the case may be in said system

App. No. Decree No.	NAME OF APPROPRIATOR TO WHOM DECREED	NAME OF STREAM	Date App. Date Priority	Minor's Inches	In Use	NAME OF DITCH (Water Delivered By)	No.	R/F	P/G/S	Present Irr. Acres	Irrigable Acres
*See											
Ditch											
Dist.		Rock Creek				B. R. I. D.	4/5	R		18.9	0

NOTE: R—Denotes Regular Irrigation. F—Flood Irrigation. P—Water diverted by means of pumping. G—Water diverted by gravity. S—Stored Water.

Condition of System Good Topography Bench River Basin Columbia River, Rock Creek

Adequate Supply: Yes X No Explain

Remarks * Gordon (R) Monahan is signed up for 18.9 acres under the Bitterroot Irrigation District.

Also in:	Plat No.	Twp.	Rge.	Plat No.	Twp.	Rge.	Plat No.	Twp.	Rge.
	Plat No.	Twp.	Rge.	Plat No.	Twp.	Rge.	Plat No.	Twp.	Rge.

Information From:

Mrs. Monahan

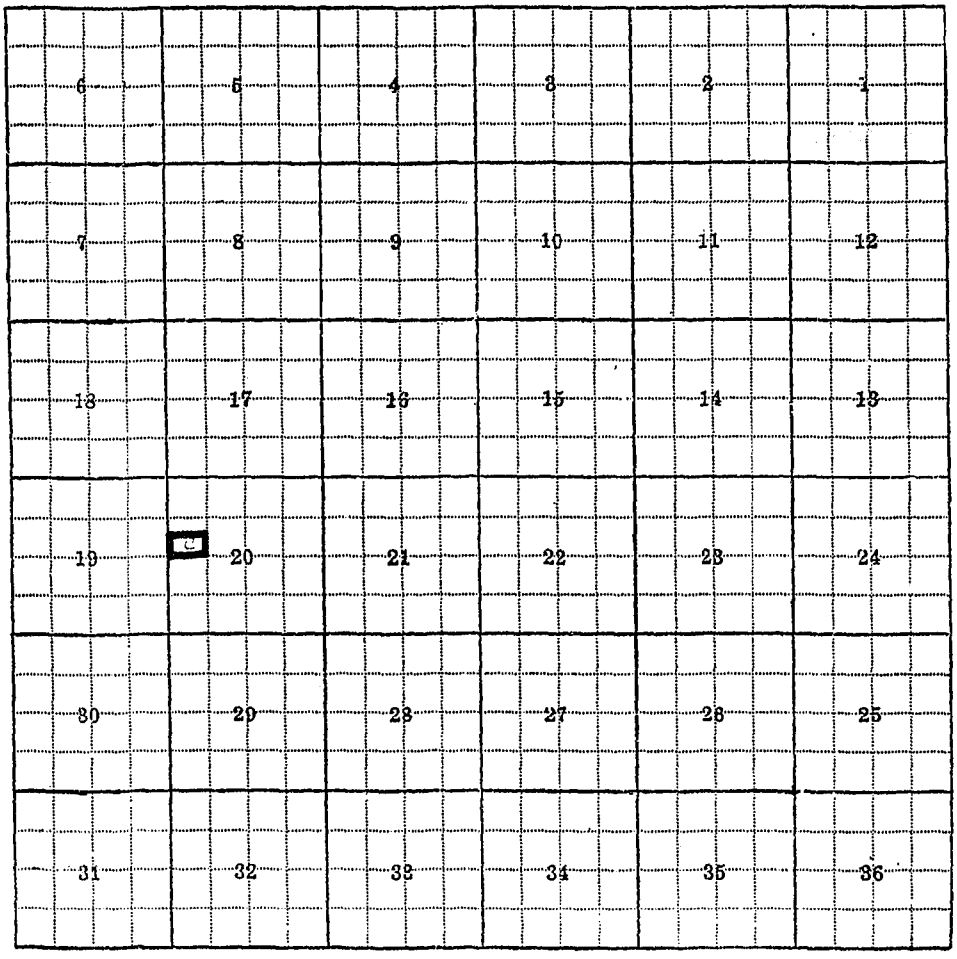
6
5
4
3
2
1
7
8
9
10
11
12
18
17
16
15
14
13
19
20
21
22
23
24
30
29
28
27
26
25
31
32
33
34
35
36

20-C

F-1-A 3M-9-55

County Ravalli

Farm Checked: Date 10-6-57

By Pete

STATE OF MONTANA
STATE ENGINEERS OFFICE
Water Resources Survey

T 9N R 19W Plat No. 6

Photo No. 3P-19; 3P-20

Legal Land Owner William & Emma Morris Address Stevensville, Montana

Operator Same Address

Water is deliverd by:— 1. Private System; 2. Ditch Company; 3. State Project; 4. Federal Project; X 5. Irrigation District X

If under Ditch Company, Irrigation District, or Government Project, state the number of shares or inches, acre feet, as the case may be in said system

App. No. Decree No.	NAME OF APPROPRIATOR TO WHOM DECREED	NAME OF STREAM	Date App. Date Priority	Miner's Inches	In Use	NAME OF DITCH (Water Delivered By)	No.	R/F	P/G/S	Present Irr. Acres	Irrigable Acres
See											
Ditch											
.		Rock Creek				B. B. I. D.	4/5	R		70.3	0

NOTE: R—Denotes Regular Irrigation. F—Flood Irrigation. P—Water diverted by means of pumping. G—Water diverted by gravity. S—Stored Water.

Condition of System Good Topography Bench River Basin Columbia River, Rock Creek

Adequate Supply: Yes x No Explain

Remarks * William & Emma Morris is signed up for 70.3 acres under the Bitterroot Irrigation District.

Also in: Plat No. Twp. Rge.	Plat No. Twp. Rge.	Plat No. Twp. Rge.
Plat No. Twp. Rge.	Plat No. Twp. Rge.	Plat No. Twp. Rge.

Information From:

Mrs. Schlect

6	5	4	3	2	1
7	8	9	10	11	12
18	17	16	15	14	13
19	20	21	22	23	24
30	29	28	27	26	25
31	32	33	34	35	36

19-H, 30-C

F-1-A 3M-9-55

County Ravalli

Farm Checked: Date

By Bill Lambeth & Dave Pouliot

STATE OF MONTANA
STATE ENGINEERS OFFICE
Water Resources Survey

T. 9N R. 19W. Plat No. 6

Photo No. 3P-126

Legal Land Owner Vern Orvis Address Stevensville, Montana

Operator Address

Water is deliverd by:— 1. Private System; X 2. Ditch Company; 3. State Project; 4. Federal Project; 5. Irrigation District

If under Ditch Company, Irrigation District, or Government Project, state the number of shares or inches, acre feet, as the case may be in said system

App. No. Decree No.	NAME OF APPROPRIATOR TO WHOM DECREED	NAME OF STREAM	Date App. Date Priority	Miner's Inches	In Use	NAME OF DITCH (Water Delivered By)	No.	R/F	P/G/S	Present Irr. Acres	Irrigable Acres
D-346	Chas. Cowell	Burnt Fork Creek	6-10-73	77	38.5	(Schuchman - Orvis Ditch	1	R		5	0
						(Duncan - Schuchman -					
						(Orvis Ditch	1	R		39	0

NOTE: R—Denotes Regular Irrigation. F—Flood Irrigation. P—Water diverted by means of pumping. G—Water diverted by gravity. S—Stored Water.

Condition of System Good Topography Valley River Basin Columbia River, Burnt Fork Creek

Adequate Supply: Yes X No Explain

Remarks

Also in: Plat No. 5 Twp. 9 N. Rge. 20 W.	Plat No. Twp. Rge.	Plat No. Twp. Rge.
Plat No. Twp. Rge.	Plat No. Twp. Rge.	Plat No. Twp. Rge.

Information From:
Field Survey

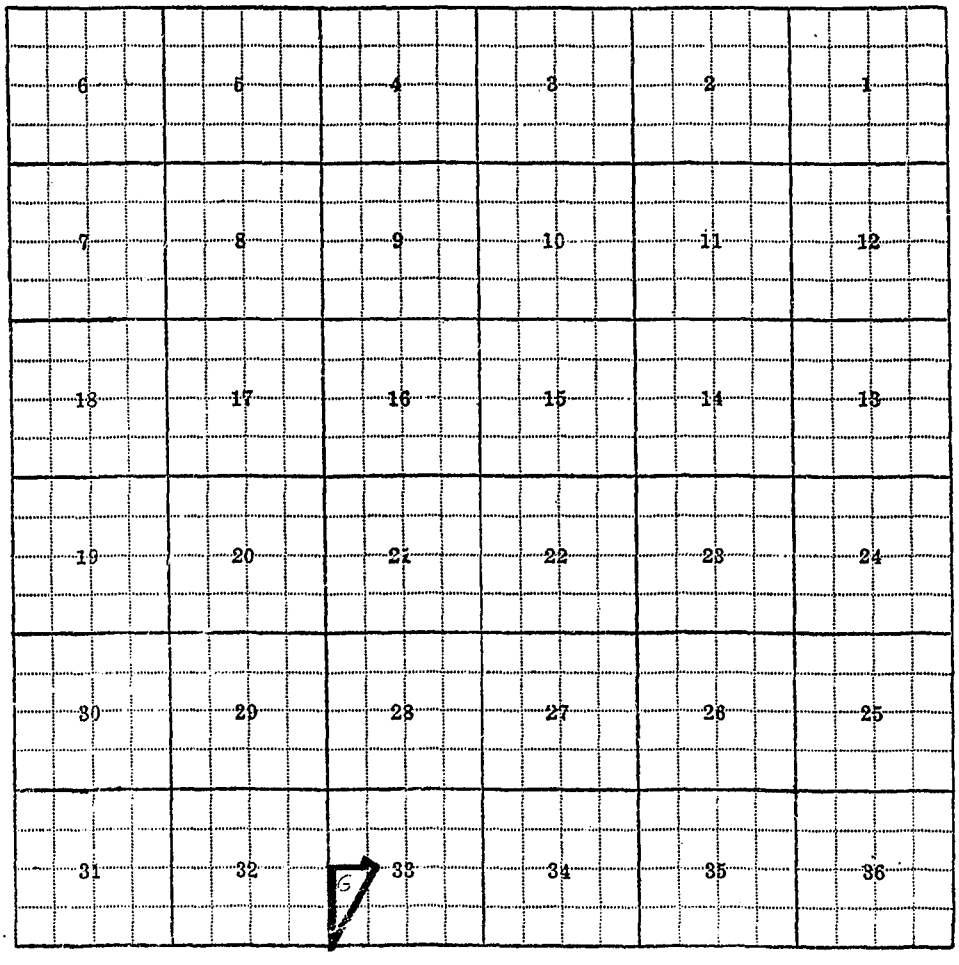
6
5
4
3
2
1
7
8
9
10
11
12
18
17
16
15
14
13
19
20
21
22
23
24
30
29
28
27
26
25
31
32
33
34
35
36

33-11

F-1-A 3M-9-55

County Ravalli

STATE OF MONTANA
STATE ENGINEERS OFFICE
Water Resources Survey

T 9N R 19W Plat No. 6

Farm Checked: Date 10-28-57

Photo No. 3P-19

By Pete

Legal Land Owner Anna (Ernest G.) Patterson Address

Operator Clarence Hagen - Buying Address Stevensville, Montana

Water is deliverd by:— 1. Private System; 2. Ditch Company; 3. State Project; 4. Federal Project; X 5. Irrigation District X

If under Ditch Company, Irrigation District, or Government Project, state the number of shares or inches, acre feet, as the case may be in said system

App. No. Decree No.	NAME OF APPROPRIATOR TO WHOM DECREED	NAME OF STREAM	Date App. Date Priority	Miner's Inches	In Use	NAME OF DITCH (Water Delivered By)	No.	R/F	P/G/S	Present Irr. Acres	Irrigable Acres
* See											
Ditch											
Dist.		Rock Creek				B. R. I. D.	4/5	R		38	0

NOTE: R—Denotes Regular Irrigation. F—Flood Irrigation. P—Water diverted by means of pumping. G—Water diverted by gravity. S—Stored Water.

Condition of System Good Topography Bench River Basin Columbia River, Rock Creek

Adequate Supply: Yes X No Explain

Remarks * Ernest G. Patterson is signed up for 104.9 acres under the Bitterroot Irrigation District.

Also in: Plat No. Twp. Rge.	Plat No. Twp. Rge.	Plat No. Twp. Rge.
Plat No. Twp. Rge.	Plat No. Twp. Rge.	Plat No. Twp. Rge.

Information From:
Clarence Hagen


6
5
4
3
2
1
7
8
9
10
11
12
18
17
16
15
14
13
19
20
21
22
23
24
30
29
28
27
26
25
31
32
33
34
35
36

19-0

F-1-A 3M-9-55

County Ravalli

Farm Checked: Date 10-28-57

By Pete

STATE OF MONTANA
STATE ENGINEERS OFFICE
Water Resources Survey
3

T. 9N R. 19W Plat No. 6

Photo No. 3P-20; 3P-19

Legal Land Owner E. G. (Ernest) Patterson Address

Operator Clarence Hagen - Buying Address Stevensville, Montana

Water is deliverd by:— 1. Private System; X 2. Ditch Company; 3. State Project; 4. Federal Project; X 5. Irrigation District X

If under Ditch Company, Irrigation District, or Government Project, state the number of shares or inches, acre feet, as the case may be in said system

App. No. Decree No.	NAME OF APPROPRIATOR TO WHOM DECREED	NAME OF STREAM	Date App. Date Priority	Miner's Inches	In Use	NAME OF DITCH (Water Delivered By)	No.	R/F	P/G/S	Present Irr. Acres	Irrigable Acres
**See Ditch Dist.		Rock Creek				B. R. I. D.	4/5	R		158	0
A-1621	Laura B. McGee	Seepage, Waste, Drain	7-23-13	40	?	Reese Ditch	1	F		24	0
						Adrian Ditch	1	F		22	0
						Killian Ditch	1	F		15	0

NOTE: R—Denotes Regular Irrigation. F—Flood Irrigation. P—Water diverted by means of pumping. G—Water diverted by gravity. S—Stored Water.

Condition of System Good Topography Bench & Creek Bottom River Basin Columbia River, Rock Creek,
Adequate Supply: Yes X No Explain Waste
Remarks** Ernest G. Patterson is signed up for 184.9 acres under the Bitterroot Irrigation District.
*Burnt Fork uses neighbors ditches to cover this land. May use waste and flood waters.

Also in: Plat No. Twp. Rge.	Plat No. Twp. Rge.	Plat No. Twp. Rge.
Plat No. Twp. Rge.	Plat No. Twp. Rge.	Plat No. Twp. Rge.

Information From:
Mr. Hagen

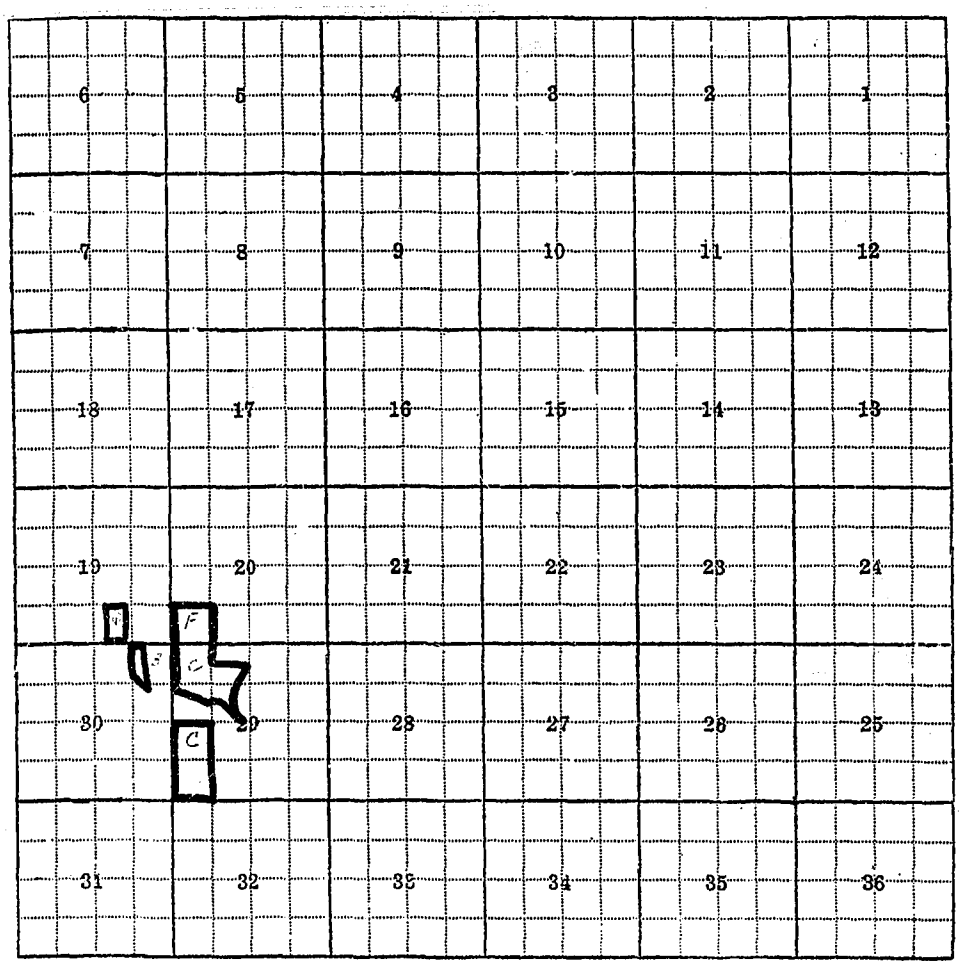

19-Q, 20-F, 29-C, 30-B

F-1-A 3M-9-55

County Ravalli

STATE OF MONTANA
STATE ENGINEERS OFFICE
Water Resources Survey

T. 9N R. 19W Plat No. 6

Farm Checked: Date 10-8-57

Photo No. 3P-155; 3P-131

By Pete

Legal Land Owner Percy A. Pentz Address Stevensville, Montana

Operator Same Address

Water is deliverd by:— 1. Private System; 2. Ditch Company; 3. State Project; 4. Federal Project; X 5. Irrigation District X

If under Ditch Company, Irrigation District, or Government Project, state the number of shares or inches, acre feet, as the case may be in said system

App. No. Decree No.	NAME OF APPROPRIATOR TO WHOM DECREED	NAME OF STREAM	Date App. Date Priority	Miner's Inches	In Use	NAME OF DITCH (Water Delivered By)	No.	R/F	P/G/S	Present Irr. Acres	Irrigable Acres
* See Ditch Dist.		Rock Creek				B. R. I. D.	4/5	R		174	0

NOTE: R—Denotes Regular Irrigation. F—Flood Irrigation. P—Water diverted by means of pumping. G—Water divorted by gravity. S—Stored Water.

Condition of System Good Topography Creek Bottom River Basin Columbia River, Rock Creek

Adequate Supply: Yes X No Explain

Remarks * Percy A. Pentz is signed up for 152.4 acres under the Bitterroot Irrigation District. 1st 2100" ? B.R.I.D.

Also in: Plat No.	Twp.	Rge.	Plat No.	Twp.	Rge.	Plat No.	Twp.	Rge.
Plat No.	Twp.	Rge.	Plat No.	Twp.	Rge.	Plat No.	Twp.	Rge.

Information From:

Mr. Pentz

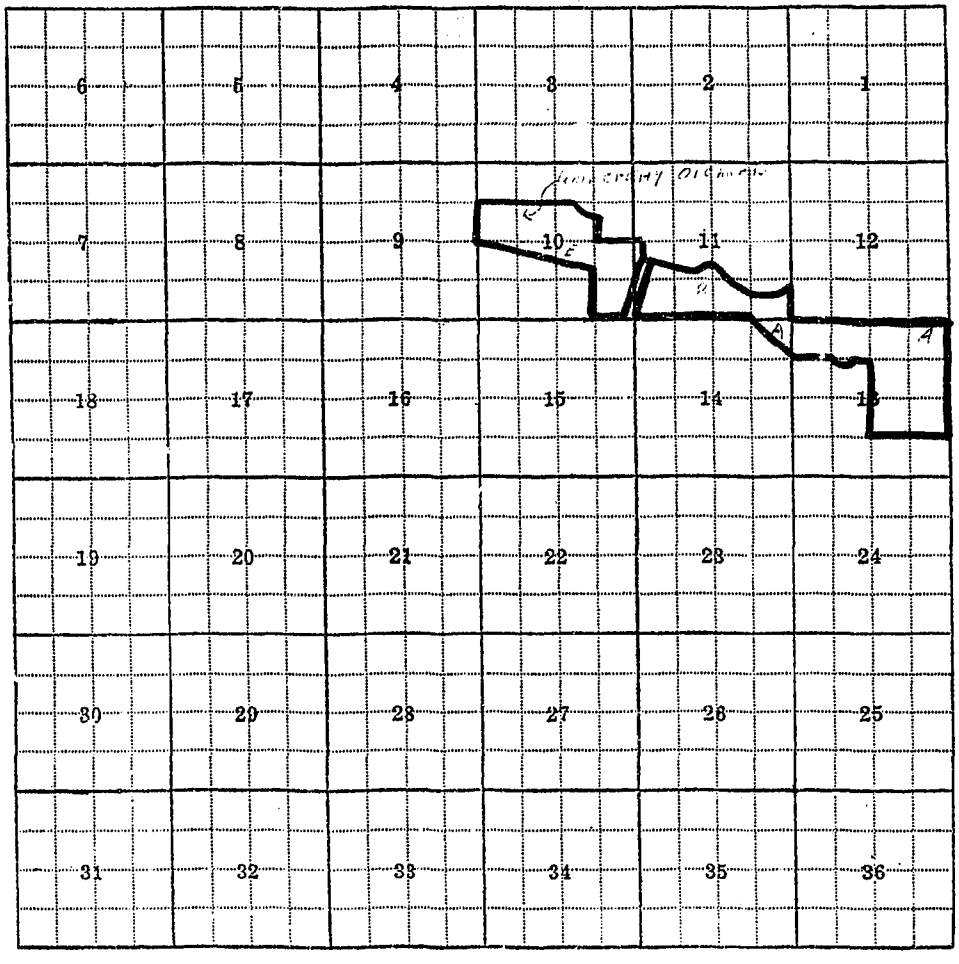

10-E, 11-E, 13-A, 14-A

F-1-A 3M-9-55

County Ravalli

STATE OF MONTANA
STATE ENGINEERS OFFICE
Water Resources Survey

T. 9N R. 19W Plat No. 6

Farm Checked: Date 9-22-57

Photo No. 3P-132

By Bill Lambeth & Dave Pouliot

Legal Land Owner Scott & Pauline Phelps Address

Operator Joe D. Poole Address Stevensville, Montana - Rt. 1

Water is deliverd by:— 1. Private System; 2. Ditch Company; 3. State Project; 4. Federal Project; 5. Irrigation District X

If under Ditch Company, Irrigation District, or Government Project, state the number of shares or inches, acre feet, as the case may be in said system

App. No. Decree No.	NAME OF APPROPRIATOR TO WHOM DECREED	NAME OF STREAM	Date App. Date Priority	Miner's Inches	In Use	NAME OF DITCH (Water Delivered By)	No.	R/F	P/G/S	Present Irr. Acres	Irrigable Acres
*See											
Dist.		Rock Cr., Lake Como				B. R. I. D.	5	R		33	0

NOTE: R—Denotes Regular Irrigation. F—Flood Irrigation. P—Water diverted by means of pumping. G—Water diverted by gravity. S—Stored Water.

Condition of System Good Topography Valley River Basin Columbia River, Rock Creek

Adequate Supply: Yes X No Explain

Remarks * Scott & Pauline Phelps are signed up for 45 acres under the Bitterroot Irrigation District.

Also in: Plat No. 3 Twp. 10N Rge. 19W	Plat No. Twp. Rge.	Plat No. Twp. Rge.
Plat No. Twp. Rge.	Plat No. Twp. Rge.	Plat No. Twp. Rge.

Information From:

Joe Poole


A
6
5
4
3
2
1
7
8
9
10
11
12
18
17
16
15
14
13
19
20
21
22
23
24
30
29
28
27
26
25
31
32
33
34
35
36

3--A

F-1-A 3M-9-55

County Ravalli

STATE OF MONTANA
STATE ENGINEERS OFFICE
Water Resources Survey

T. 9N R. 19W Plat No. 6

Farm Checked: Date 10-29-57

Photo No. 3P-155

By Pete

Legal Land Owner Fred T. Porch Address Stevensville, Montana

Operator Glenn Woodbury - Buying Address

Water is deliverd by:— 1. Private System; X 2. Ditch Company; 3. State Project; 4. Federal Project; 5. Irrigation District

If under Ditch Company, Irrigation District, or Government Project, state the number of shares or inches, acre feet, as the case may be in said system

App. No. Decree No.	NAME OF APPROPRIATOR TO WHOM DECREED	NAME OF STREAM	Date App. Date Priority	Miner's Inches	In Use	NAME OF DITCH (Water Delivered By)	No.	R/F	P/G/S	Present Irr. Acres	Irrigable Acres
See											
Ditch											
Dist.		Ambrose Creek				Young-Porch Ditches	1	R		40	0
A-558	Bert W. Eldridge	S. Fk. Gray Horse Cr.	6-23-15	100	Stock						

NOTE: R--Denotes Regular Irrigation. F—Flood Irrigation. P—Water diverted by means of pumping. G—Water diverted by gravity. S—Stored Water.

Condition of System Good Topography Creek Bottom River Basin Columbia River, Ambrose Creek

Adequate Supply: Yes X No Explain

Remarks * Fred & Olive Porch are siuned up for 110 acres under the Bitterroot Irrigation District-Uses Ambrose Creek rights of B. R. I. D.

Edwin Lewis leasing irrigated ground.

Plat #2 Twp. 10N - Rge. 19W - land in Fred Porch et al name.

Plat #5 Twp. 9N - Rge. 20W - land in Fred Porch et al name.

Also in: Plat No. 3 Twp. 10N Rge. 19W	Plat No. Twp. Rge.	Plat No. Twp. Rge.
Plat No. 5 Twp. 9N Rge. 20W	Plat No. Twp. Rge.	Plat No. Twp. Rge.

Information From:
Glenn Woodbury

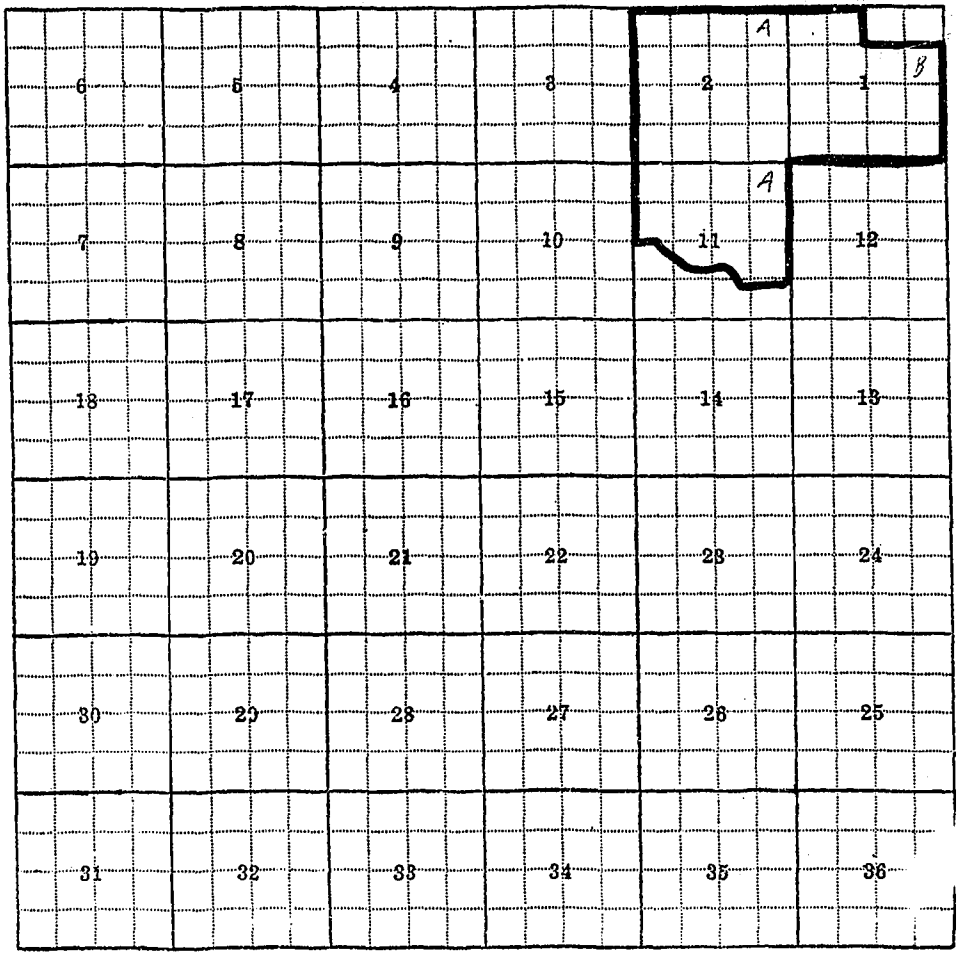
A
B
A
6
5
4
3
2
1
7
8
9
10
11
12
18
17
16
15
14
13
19
20
21
22
23
24
30
29
28
27
26
25
31
32
33
34
35
36

1-5, 2-A, 11-A

F-1-A 3M-9-55

County Ravalli

STATE OF MONTANA
STATE ENGINEERS OFFICE
Water Resources Survey

T. 9N R. 19W. Plat No. 6

Farm Checked: Date 10-16-57

Photo No. 3P-31

By Pete

Legal Land Owner Henry Rehberg Address Galen, Montana

Operator Same Address

Water is deliverd by:— 1. Private System; 2. Ditch Company, 3. State Project; 4. Federal Project; * 5. Irrigation District *

If under Ditch Company, Irrigation District, or Government Project, state the number of shares or inches, acre feet, as the case may be in said system

App. No. Decree No.	NAME OF APPROPRIATOR TO WHOM DECREED	NAME OF STREAM	Date App. Date Priority	Miner's Inches	In Use	NAME OF DITCH (Water Delivered By)	No.	R/F	P/G/S	Present Irr. Acres	Irrigable Acres
*See Ditch Dist.		Rock Creek				B. R. I. D.	4/5	R		19	0

NOTE: R—Denotes Regular Irrigation. F—Flood Irrigation. P—Water diverted by means of pumping. G—Water diverted by gravity. S—Stored Water.

Condition of System Good Topography Creek Bottom River Basin Columbia River, Rock Creek

Adequate Supply: Yes x No Explain

Remarks *Henry Rehberg is signed up for 70 acres under the Bitterroot Irrigation District.

Also in:								
Plat No. 3	Twp. 10N	Rge. 19W	Plat No.	Twp.	Rge.	Plat No.	Twp.	Rge.
Plat No.	Twp.	Rge.	Plat No.	Twp.	Rge.	Plat No.	Twp.	Rge.

Information From:

Faye Conner

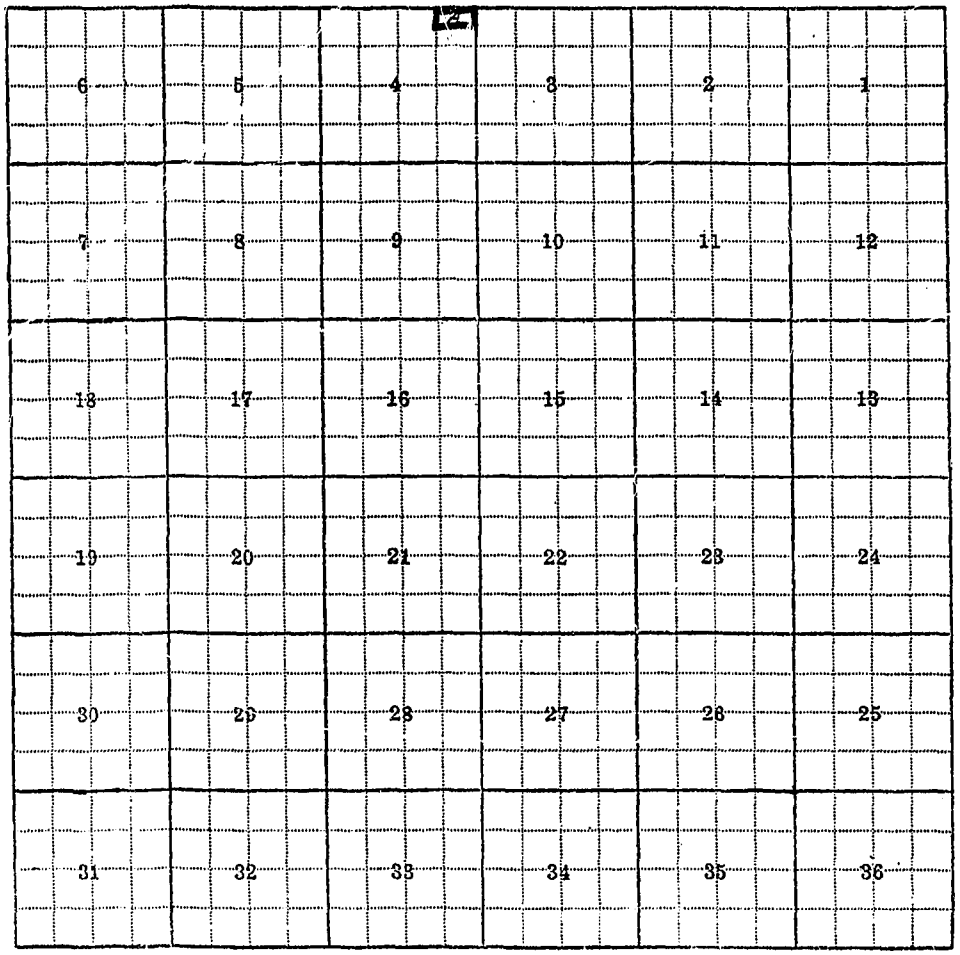
6
5
4
3
2
1
7
8
9
10
11
12
18
17
16
15
14
13
19
20
21
22
23
24
30
29
28
27
26
25
31
32
33
34
35
36

4-A

F-1-A 3M-9-55

County Ravalli

Farm Checked: Date 10-3-57

By Pete

STATE OF MONTANA
STATE ENGINEERS OFFICE
Water Resources Survey
Basin 3

T 9N R 19W Plat No 6

Photo No 3P-127

Legal Land Owner Mary B. Richards and Harold A. Rose Address

Operator Harold Rose - Buying Address Stevensville, Montana

Water is deliverd by:— 1. Private System; X 2. Ditch Company; 3. State Project; 4. Federal Project; 5. Irrigation District

If under Ditch Company, Irrigation District, or Government Project, state the number of shares or inches, acre feet, as the case may be in said system

App. No. Decree No.	NAME OF APPROPRIATOR TO WHOM DECREED	NAME OF STREAM	Date App. Date Priority	Miner's Inches	In Use	NAME OF DITCH (Water Delivered By)	No.	R/F	P/G/S	Present Irr. Acres	Irrigable Acres
D-376	Sylvan Hughes	Burnt Fork Creek	4-1-72	95	Yes	Hughes Ditch	1	R		51	0

NOTE: R—Denotes Regular Irrigation. F—Flood Irrigation. P—Water diverted by means of pumping. G—Water diverted by gravity. S—Stored Water.

Condition of System Fair Topography Creek Bottom River Basin Columbia River, Burnt Fork Creek

Adequate Supply: Yes X No Explain

Remarks

Also in: Plat No. Twp. Rge.	Plat No. Twp. Rge.	Plat No. Twp. Rge.
Plat No. Twp. Rge.	Plat No. Twp. Rge.	Plat No. Twp. Rge.

Information From:

Harold Rose

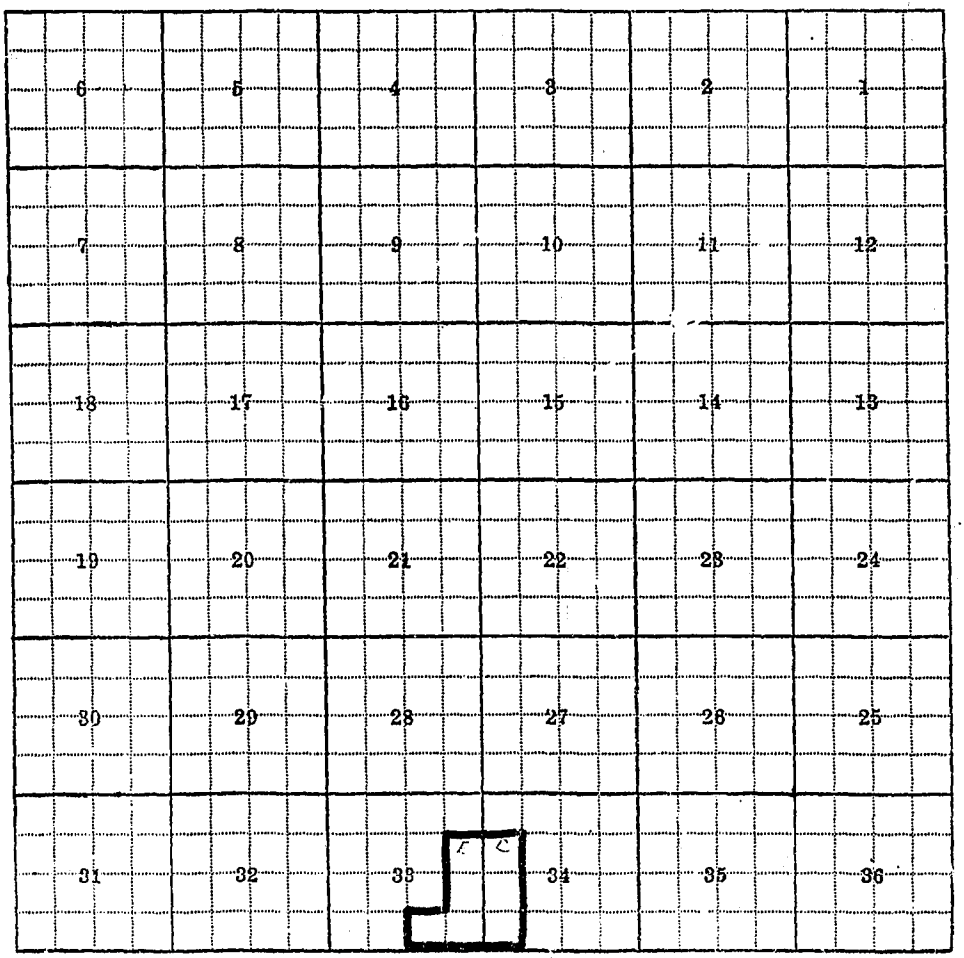
6
5
4
3
2
1
7
8
9
10
11
12
18
17
16
15
14
13
19
20
21
22
23
24
30
29
28
27
26
25
31
32
33
34
35
36
E
C

33-E, 34-C

F-1-A 3M-9-55

County Ravalli

Farm Checked: Date 10-6-57

By Pete

STATE OF MONTANA
STATE ENGINEERS OFFICE
Water Resources Survey

T. 9N R. 19W. Plat No. 6

Photo No. 3P-19

Legal Land Owner William, Lydia, John Schlect Address

Operator R. V. Gordon - Buying Address Stevensville, Montana

Water is deliverd by:— 1. Private System; 2. Ditch Company; 3. State Project; 4. Federal Project; x 5. Irrigation District x

If under Ditch Company, Irrigation District, or Government Project, state the number of shares or inches, acre feet, as the case may be in said system

App. No. Decree No.	NAME OF APPROPRIATOR TO WHOM DECREED	NAME OF STREAM	Date App. Date Priority	Miner's Inches	In Use	NAME OF DITCH (Water Delivered By)	No.	R/F	P/G/S	Present Irr. Acres	Irrigable Acres
See											
Ditch											
Dist.		Rock Creek				B. R. I. D.	4/5	R		37.2	0

NOTE: R—Denotes Regular Irrigation. F—Flood Irrigation. P—Water diverted by means of pumping. G—Water diverted by gravity. S—Stored Water.

Condition of System Good Topography Bench River Basin Columbia River, Rock Creek

Adequate Supply: Yes x No Explain

Remarks * William, Lydia & John Schlect are signed up for 37.2 acres under the Bitterroot Irrigation District.

Also in: Plat No.	Twp.	Rge.	Plat No.	Twp.	Rge.	Plat No.	Twp.	Rge.
Plat No.	Twp.	Rge.	Plat No.	Twp.	Rge.	Plat No.	Twp.	Rge.

Information From:

James Gordon

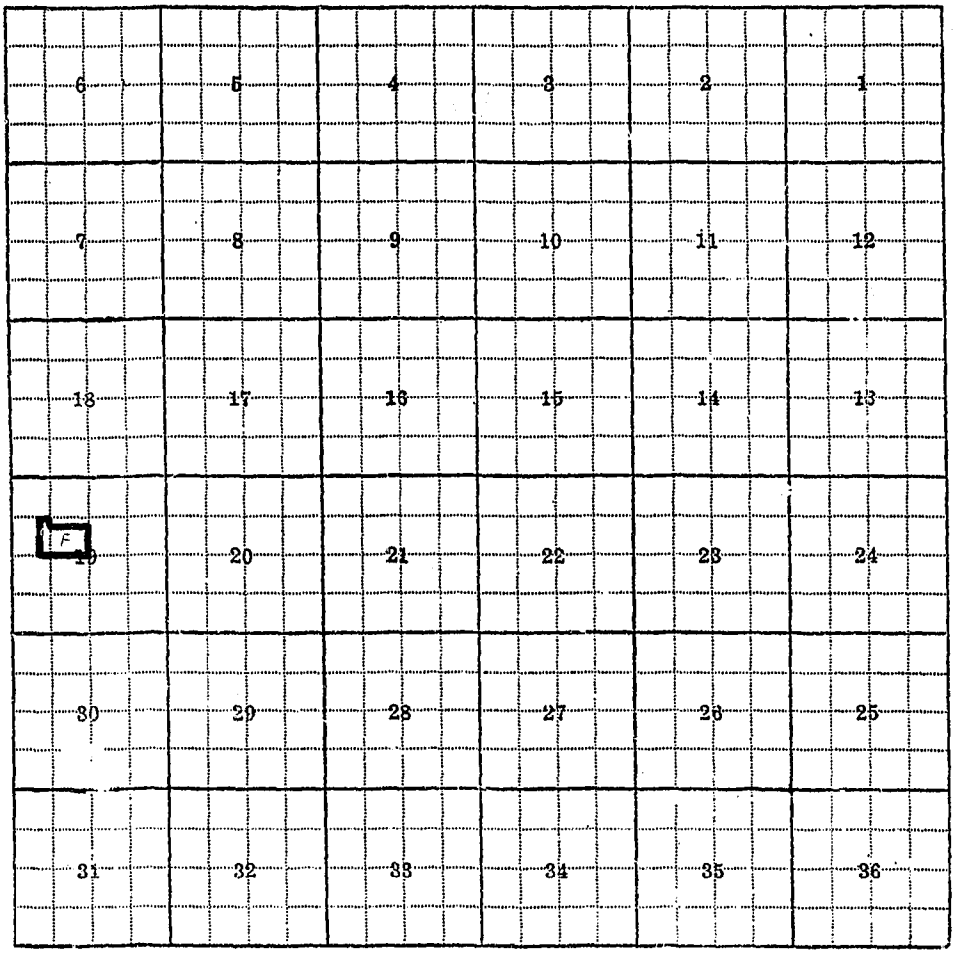
6
5
4
3
2
1
7
8
9
10
11
12
18
17
16
15
14
13
19
20
21
22
23
24
30
29
28
27
26
25
31
32
33
34
35
36

19-F

F-1-A 3M-9-55

County Ravalli

Farm Checked: Date 10-20-57

By Pete

STATE OF MONTANA
STATE ENGINEERS OFFICE
Water Resources Survey

T. 9N R. 19W. Plat No. 6

Photo No. 3P-131

Legal Land Owner John Schroeder Address

Operator John Lehman - Buying Address Stevensville, Montana

Water is deliverd by:— 1. Private System; 2. Ditch Company; 3. State Project; 4 Federal Project; X 5. Irrigation. District X

If under Ditch Company, Irrigation District, or Government Project, state the number of shares or inches, acre feet, as the case may be in said system

App. No. Decree No.	NAME OF APPROPRIATOR TO WHOM DECREED	NAME OF STREAM	Date App. Date Priority	Minor's Inches	In Use	NAME OF DITCH (Water Delivered By)	No.	R/F	P/G/S	Present Irr. Acres	Irrigable Acres
*See											
Ditch											
Dist.		Rock Creek				B. B. I. D.	4/5	R		32.4	0

NOTE: R—Denotes Regular Irrigation. F—Flood Irrigation. P—Water diverted by means of pumping. G—Water diverted by gravity. S—Stored Water.

Condition of System Good Topography Creek Bottom River Basin Columbia River, Rock Creek

Adequate Supply: Yes X No Explain

Remarks *Joh. Schroeder is signed up for 32.4 acres under the Bitterroot Irrigation District.

Also in: Plat No. Twp. Rge.	Plat No. Twp. Rge.	Plat No. Twp. Rge.
Plat No. Twp. Rge.	Plat No. Twp. Rge.	Plat No. Twp. Rge.

Information From:

John Lehman

6	5	4	3	2	1
7	8	9 E	10	11	12
18	17	16	15	14	13
19	20	21	22	23	24
30	29	28	27	26	25
31	32	33	34	35	36

9-E

F-1-A 3M-9-55

County Ravalli

STATE OF MONTANA
STATE ENGINEERS OFFICE
Water Resources Survey

T. 9N R. 19W. Plat No. 6

Farm Checked: Date 10-17-57

Photo No. 3P-131

By Pete

Legal Land Owner Pauline Schroeder Address

Operator Geo. Woolsey - Buying Address Stevensville, Montana

Water is delivered by:— 1. Private System; 2. Ditch Company; 3. State Project; 4. Federal Project, X 5. Irrigation District X

If under Ditch Company, Irrigation District, or Government Project, state the number of shares or inches, acre feet, as the case may be in said system

App. No. Decree No.	NAME OF APPROPRIATOR TO WHOM DECREED	NAME OF STREAM	Date App. Date Priority	Miner's Inches	In Use	NAME OF DITCH (Water Delivered By)	No.	R/F	P/G/S	Present Irr. Acres	Irrigable Acres
*See Ditch Dist.		Rock Creek				B. R. I. D.	4/5	R		79	0

NOTE: R--Denotes Regular Irrigation. F—Flood Irrigation. P—Water diverted by means of pumping. G—Water diverted by gravity. S—Stored Water.

Condition of System Good Topography Creek Bottom River Basin Columbia River, Rock Creek

Adequate Supply: Yes X No Explain

Remarks *E. L. & Pauline Schroeder are signed up for 59.1 acres under the Bitterroot Irrigation District.

Also in: Plat No. Twp. Rge.	Plat No. Twp. Rge.	Plat No. Twp. Rge.
Plat No. Twp. Rge.	Plat No. Twp. Rge.	Plat No. Twp. Rge.

Information From:

Geo. Woolsey

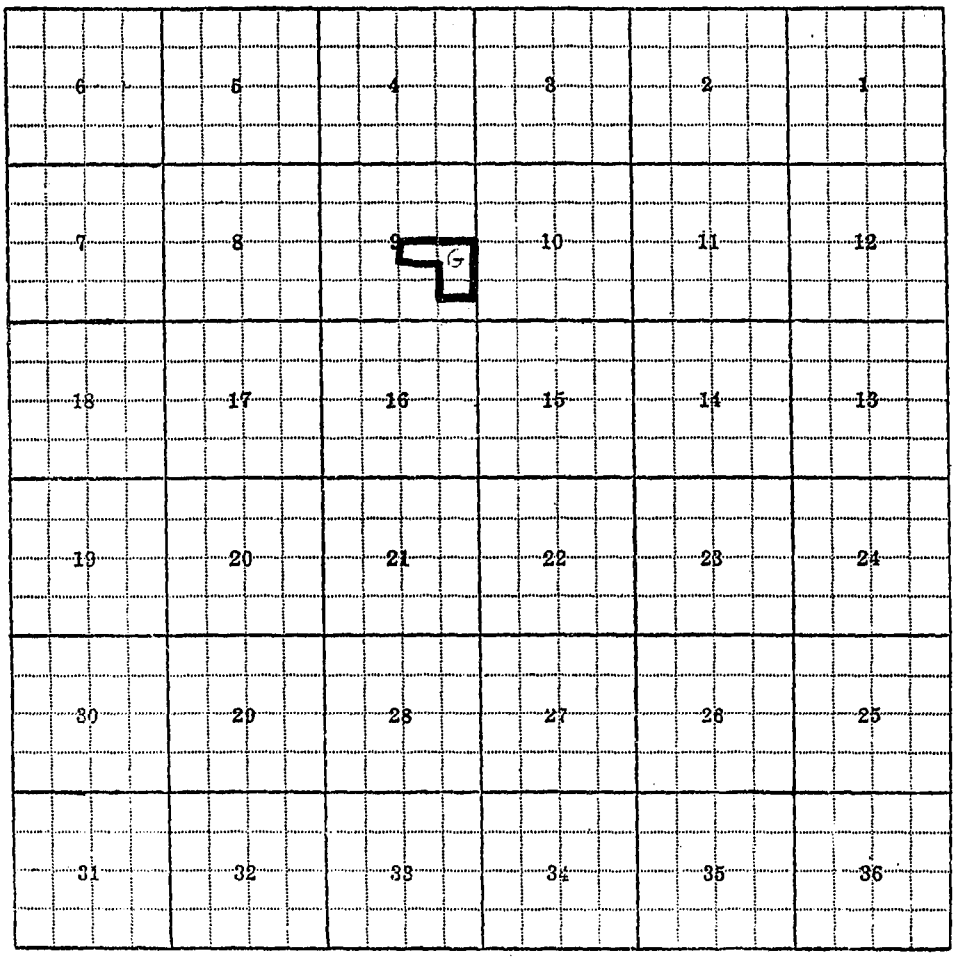
6
5
4
3
2
1
7
8
9
G
10
11
12
18
17
16
15
14
13
19
20
21
22
23
24
30
29
28
27
26
25
31
32
33
34
35
36

9-6

F-1-A 3M-9-55

County Ravalli

Farm Checked: Date 9-22-57

By Pete

STATE OF MONTANA
STATE ENGINEERS OFFICE
Water Resources Survey

T. 9N R. 19W. Plat No. 6

Photo No. 3P-19

Legal Land Owner C. E. Schuchman Address

Operator Emery Schuchman Address Stevensville, Montana

Water is deliverd by:— 1. Private System; 2. Ditch Company; 3. State Project; 4. Federal Project; X 5. Irrigation District X

If under Ditch Company, Irrigation District, or Government Project, state the number of shares or inches, acre feet, as the case may be in said system

App. No. Decree No.	NAME OF APPROPRIATOR TO WHOM DECREED	NAME OF STREAM	Date App. Date Priority	Miner's Inches	In Use	NAME OF DITCH (Water Delivered By)	No.	R/F	P/G/S	Present Irr. Acres	Irrigable Acres
*See											
Ditch											
Dist.		Rock Creek				B. R. I. D.	4/5	R		37	0

NOTE: R—Denotes Regular Irrigation. F—Flood Irrigation. P—Water diverted by means of pumping. G—Water diverted by gravity. S—Stored Water.

Condition of System Good Topography Bench River Basin Columbia River, Rock Creek

Adequate Supply: Yes X No Explain

Remarks * C. E. Schuchman is signed up for 87.3 acres under the Bitterroot Irrigation District.

Also in: Plat No. Twp. Rge.	Plat No. Twp. Rge.	Plat No. Twp. Rge.
Plat No. Twp. Rge.	Plat No. Twp. Rge.	Plat No. Twp. Rge.

Information From:

Emory Schuchman

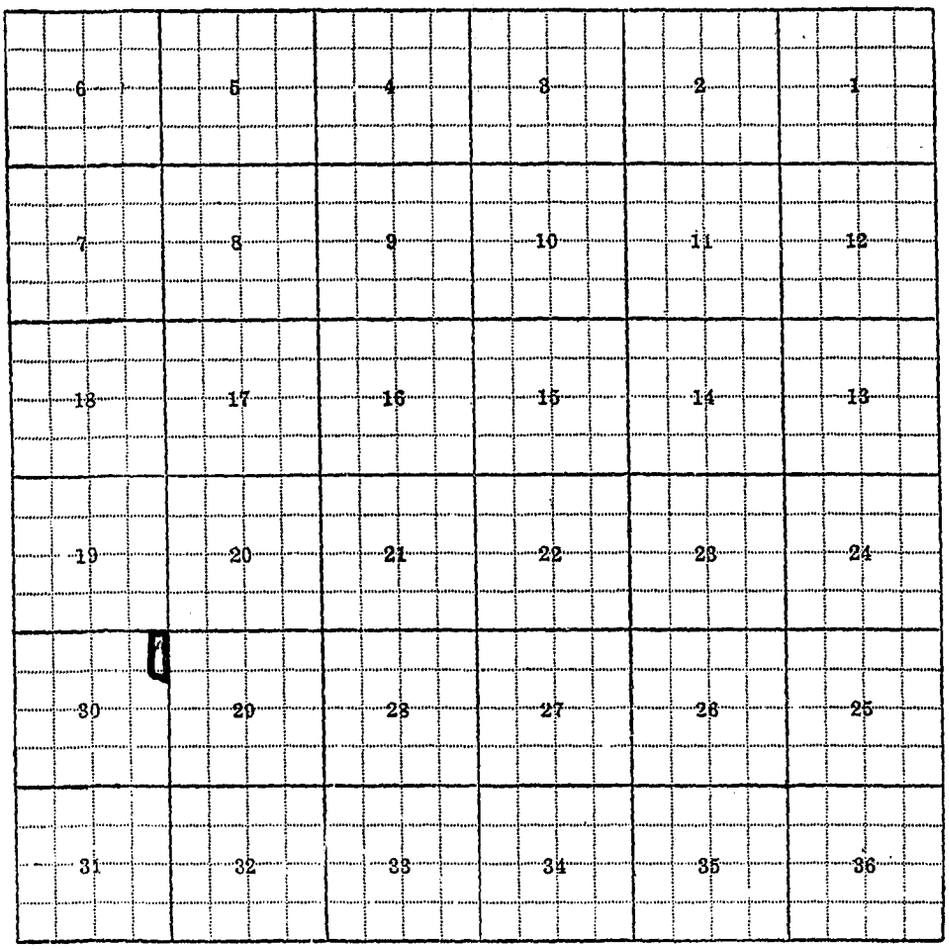
6
5
4
3
2
1
7
8
9
10
11
12
18
17
16
15
14
13
19
20
21
22
23
24
30
29
28
27
26
25
31
32
33
34
35
36

SO-A

F-1-A 3M-9-55

County Ravalli

Farm Checked: Date 9-22-57

By Pete

STATE OF MONTANA
STATE ENGINEERS OFFICE
Water Resources Survey

T 9N R 19W Plat No. 6

Photo No. 3P-19

Legal Land Owner Chas. (C.E.) & Dorothy Schuchman Address

Operator Emery Schuchman Address Stevensville, Montana

Water is deliverd by:-- 1. Private System; 2. Ditch Company; 3. State Project; 4. Federal Project; X 5. Irrigation District X

If under Ditch Company, Irrigation District, or Government Project, state the number of shares or inches, acre feet, as the case may be in said system

App. No. Decree No.	NAME OF APPROPRIATOR TO WHOM DECREED	NAME OF STREAM	Date App. Date Priority	Miner's Inches	In Use	NAME OF DITCH (Water Delivered By)	No.	R/F	P/G/S	Present Irr. Acres	Irrigable Acres
* See											
Ditch										30	
Dist.		Rock Creek				R. R. I. D.	4/5	R		[redacted]	0

NOTE: R—Denotes Regular Irrigation. F—Flood Irrigation. P—Water diverted by means of pumping. G—Water diverted by gravity. S—Stored Water.

Condition of System Good Topography Bench River Basin Columbia River, Rock Creek

Adequate Supply: Yes X No Explain

Remarks * C. E. & Dorothy Schuchman are signed up for 97.3 acres under the Ritterroot Irrigation District.

Also in: Plat No.	Twp.	Rge.	Plat No.	Twp.	Rge.	Plat No.	Twp.	Rge.
Plat No.	Twp.	Rge.	Plat No.	Twp.	Rge.	Plat No.	Twp.	Rge.

Information From:
Emery Schuchman

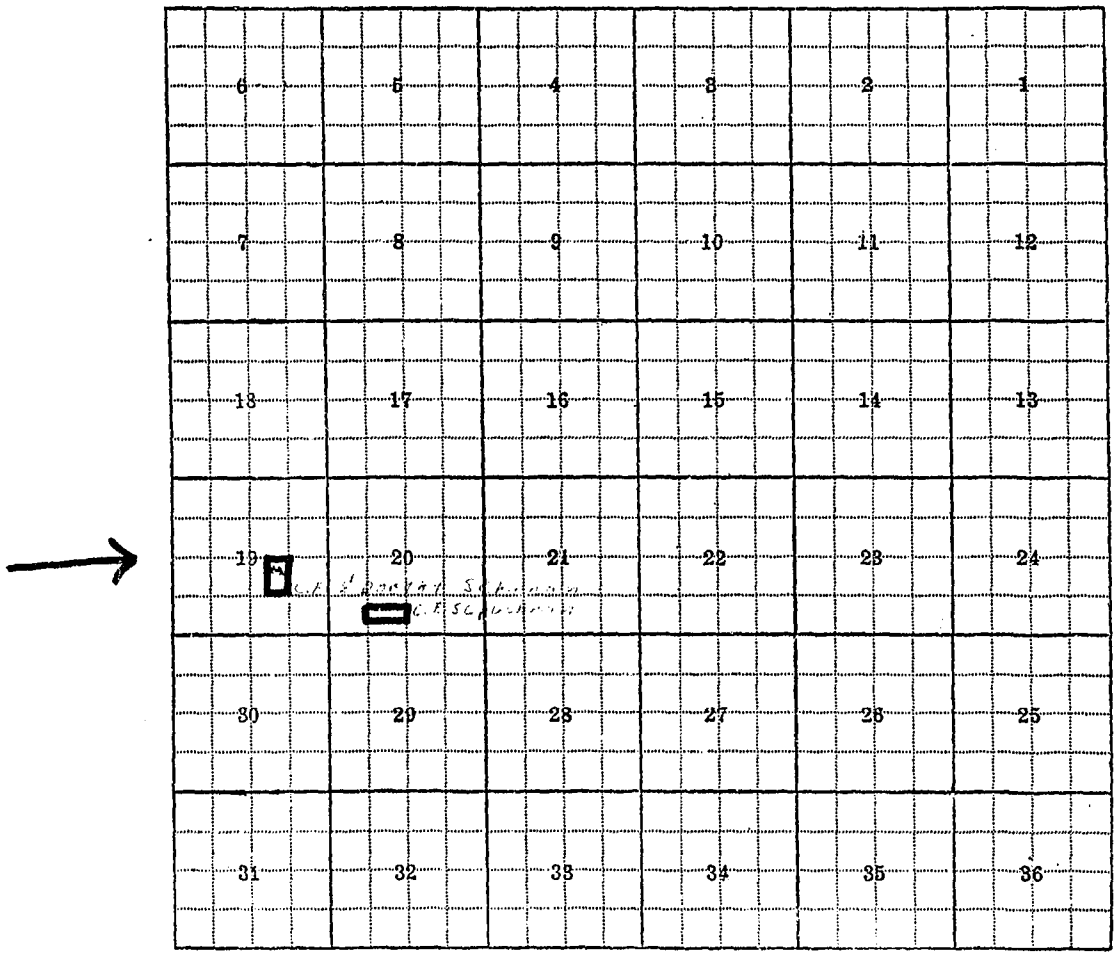

19-M - C. E. & Dorothy Schuman

20 - C. E. Schuman

F-1-A 3M-9-55

County Ravalli

Farm Checked: Date 9-22-57

By Pete

STATE OF MONTANA
STATE ENGINEERS OFFICE
Water Resources Survey

T. 9N R. 19W. Plat No. 6

Photo No. 3P-19

Legal Land Owner C. E. Schuchman & L. E. Schuchman Address

Operator Emery Schuchman Address Stevensville, Montana

Water is deliverd by:— 1. Private System; 2. Ditch Company; 3. State Project; 4. Federal Project; X 5. Irrigation District X

If under Ditch Company, Irrigation District, or Government Project, state the number of shares or inches, acre feet, as the case may be in said system

App. No. Decree No.	NAME OF APPROPRIATOR TO WHOM DECREED	NAME OF STREAM	Date App. Date Priority	Miner's Inches	In Use	NAME OF DITCH (Water Delivered By)	No.	R/F	P/G/S	Present Irr. Acres	Irrigable Acres
*See Ditch Dist.		Rock Creek				B. R. I. D.	4/5	R		20	0

NOTE: R—Denotes Regular Irrigation. F—Flood Irrigation. P—Water diverted by means of pumping. G—Water diverted by gravity. S—Stored Water.

Condition of System Good Topography Bench River Basin Columbia River, Rock Creek

Adequate Supply: Yes X No Explain

Remarks * C. E. Schuchman is signed up for 87.3 acres under the Bitterroot Irrigation District.

Also in: Plat No. Twp. Rge.	Plat No. Twp. Rge.	Plat No. Twp. Rge.
Plat No. Twp. Rge.	Plat No. Twp. Rge.	Plat No. Twp. Rge.

Information From:

Emery Schuchman

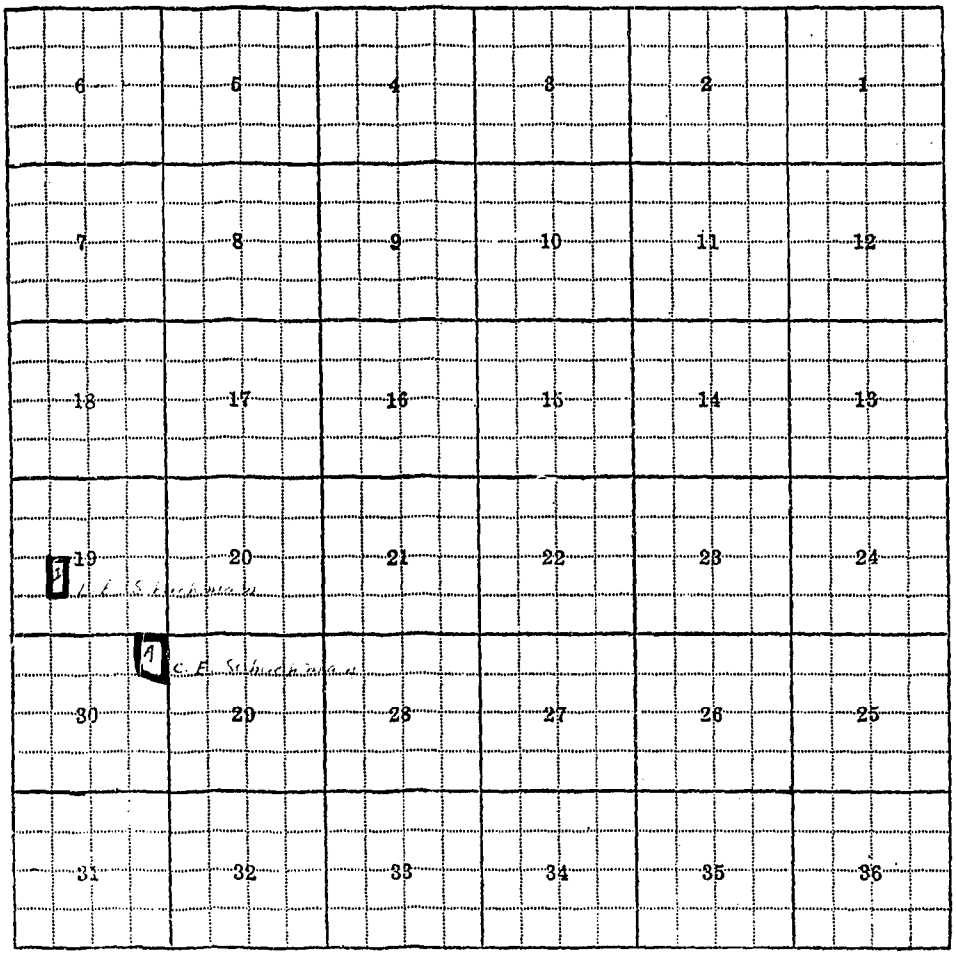

19-I - L. E. Schuchman

30-A - C. E. Schuchman

F-1-A 3M-9-55

County Ravalli

STATE OF MONTANA
STATE ENGINEERS OFFICE
Water Resources Survey

T. 9N. R. 19W. Plat No. 6

Farm Checked: Date 9-22-57

Photo No. 31-127

By Pete

Legal Land Owner Louie J. Schuchman Adaress

Operator Emery Schuchman Address Stevensville, Montana

Water is deliverd by:— 1. Private System; X 2. Ditch Company; 3. State Project; 4. Federal Project; 5. Irrigation District

If under Ditch Company, Irrigation District, or Government Project, state the number of shares or inches, acre feet, as the case may be in said system

App. No. Decree No.	NAME OF APPROPRIATOR TO WHOM DECREED	NAME OF STREAM	Date App. Date Priority	Miner's Inches	In Use	NAME OF DITCH (Water Delivered By)	No.	R/F	P/G/S	Present Irr. Acres	Irrigable Acres
D-346	Chas. Cowell	Burnt Fork Creek	6-10-73	77	38.5	Duncan-Orvis-Schuchman Ditch	1	R	S	40	0
D-360	Isaac Hall	Burnt Fork Creek	4-1-83	100	65	Schuchman-Orvis Ditch	1	R		22	0

NOTE: R—Denotes Regular Irrigation. F—Flood Irrigation. P—Water diverted by means of pumping. G—Water diverted by gravity. S—Stored Water.

Condition of System Good Topography Creek Bottom River Basin Columbia River, Burnt Fork Cr.

Adequate Supply: Yes X No Explain

Remarks

Also in: Plat No. Twp. Rge. / Plat No. Twp. Rge.	Plat No. Twp. Rge. / Plat No. Twp. Rge.	Plat No. Twp. Rge. / Plat No. Twp. Rge.

Information From:
Emery Schuchman

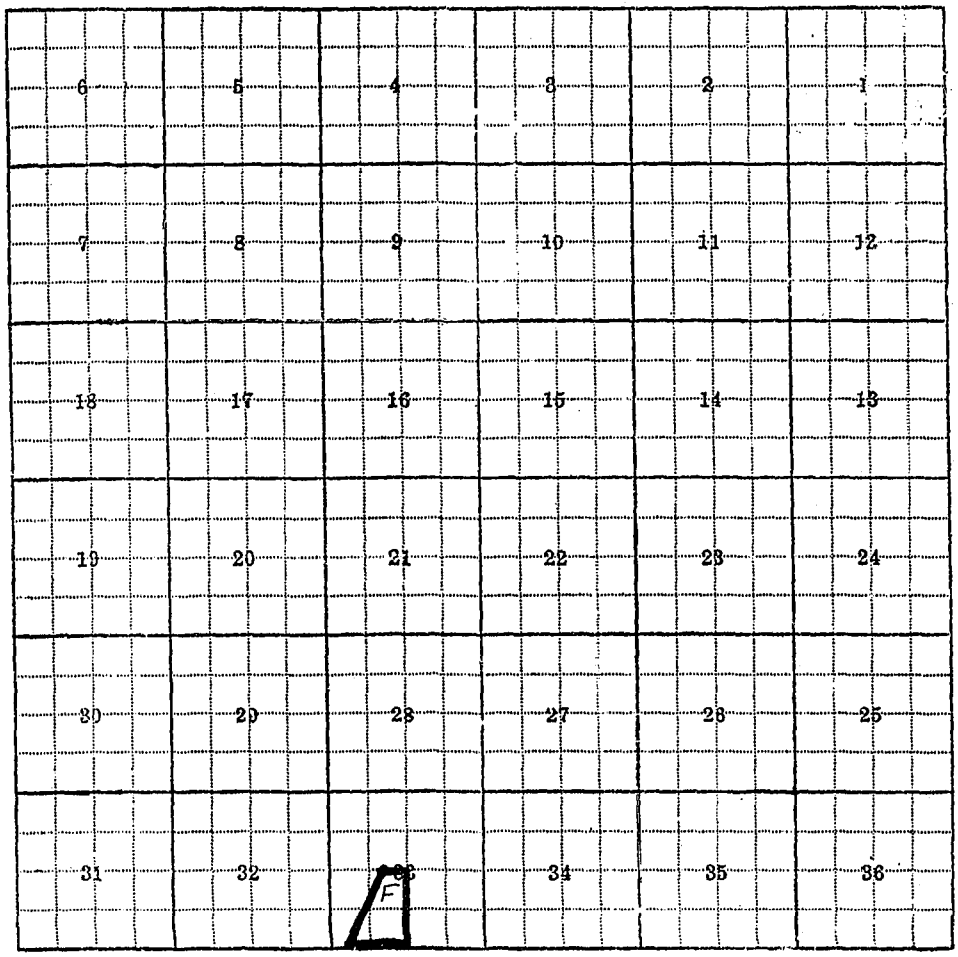
6
5
4
3
2
1
7
8
9
10
11
12
18
17
16
15
14
13
19
20
21
22
23
24
30
29
28
27
26
25
31
32
33
34
35
36
F

33-F

F-1-A 3M-9-55

County Ravalli

Farm Checked: Date 10-7-57

By Pete

STATE OF MONTANA
STATE ENGINEERS OFFICE
Water Resources Survey

T 9N R 19W Plat No. 6

Photo No. 3P-19

Legal Land Owner Gottleib & Dorothy Schwaderer Address

Operator Norbert Schwaderer Address Stevensville, Montana

Water is deliverd by:— 1. Private System; 2. Ditch Company; 3. State Project; 4. Federal Project; X 5. Irrigation District X

If under Ditch Company, Irrigation District, or Government Project, state the number of shares or inches, acre feet, as the case may be in said system

App. No. Decree No.	NAME OF APPROPRIATOR TO WHOM DECREED	NAME OF STREAM	Date App. Date Priority	Miner's Inches	In Use	NAME OF DITCH (Water Delivered By)	No.	R/F	P/G/S	Present Irr. Acres	Irrigable Acres
*See											
Ditch											
Dist.		Rock Creek				B. R. I. D.	4/5	R		27	0

NOTE: R—Denotes Regular Irrigation. F—Flood Irrigation. P—Water diverted by means of pumping. G—Water diverted by gravity. S—Stored Water.

Condition of System Good Topography Bench River Basin Columbia River, Rock Creek

Adequate Supply: Yes X No Explain

Remarks * Gottleib & Dorothy Schwaderer is signed up for 40.6 acres under the Bitterroot Irrigation District.

Also in: Plat No. 5 Twp. 9N Rge. 20W	Plat No. Twp. Rge.	Plat No. Twp. Rge.
Plat No. Twp. Rge.	Plat No. Twp. Rge.	Plat No. Twp. Rge.

Information From:

Norbert Schwaderer


6
5
4
3
2
1
7
8
9
10
11
12
18
17
16
15
14
13
19
20
21
22
23
24
30
29
28
27
26
25
31
32
33
34
35
36

19-G

F-1-A 3M-9-55

County Ravalli

Farm Checked: Date 10-17-57

By Pete

STATE OF MONTANA
STATE ENGINEERS OFFICE
Water Resources Survey

T. 9N R. 19W. Plat No. 6

Photo No. 3P-131

Legal Land Owner Sunnyside Cemetery Association Address Stevensville, Montana

Operator Address

Water is deliverd by:— 1. Private System; 2. Ditch Company; 3. State Project; 4. Federal Project; 5. Irrigation District

If under Ditch Company, Irrigation District, or Government Project, state the number of shares or inches, acre feet, as the case may be in said system

App. No. Decree No.	NAME OF APPROPRIATOR TO WHOM DECREED	NAME OF STREAM	Date App. Date Priority	Miner's Inches	In Use	NAME OF DITCH (Water Delivered By)	No.	R/P	P/G/S	Present Irr. Acres	Irrigable Acres
* See Ditch Dist.		Rock Creek				B. R. I. D.				3	0

NOTE: R—Denotes Regular Irrigation. F—Flood Irrigation. P—Water diverted by means of pumping. G—Water diverted by gravity. S—Stored Water.

Condition of System Good Topography Creek Bottom River Basin Columbia River, Rock Creek

Adequate Supply: Yes x No Explain

Remarks Supposed to have 15 miner's inches from Three Mile Creek.
Exchange with big Ditch for same amount of water.
* Bitterroot Irrigation District.

Also in: Plat No. Twp. Rge.	Plat No. Twp. Rge.	Plat No. Twp. Rge.
Plat No. Twp. Rge.	Plat No. Twp. Rge.	Plat No. Twp. Rge.

Information From:

Geo. Woolsey

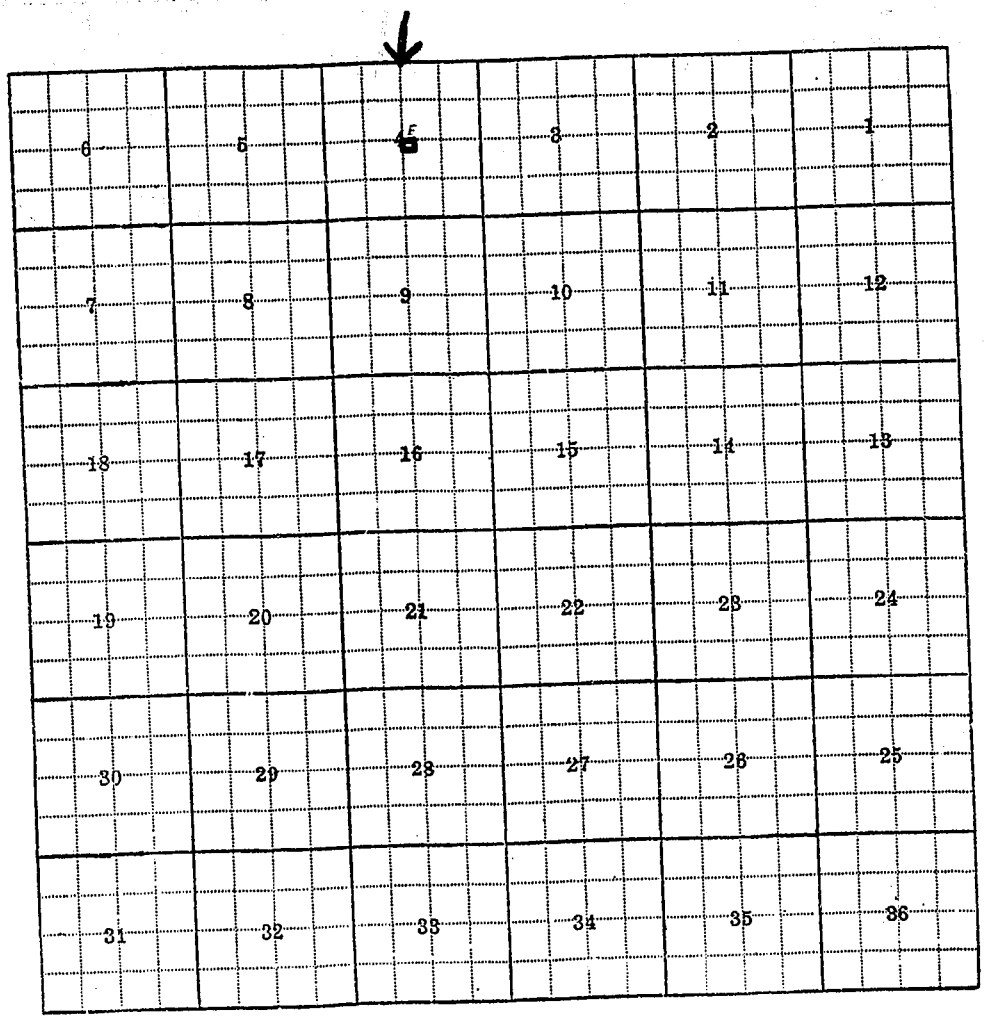
6
5
4
3
2
1
7
8
9
10
11
12
18
17
16
15
14
13
19
20
21
22
23
24
30
29
28
27
26
25
31
32
33
34
35
36

4-E

F-1-A 3M-9-55

County Ravalli

Farm Checked: Date 10-6-57

By Pete

STATE OF MONTANA

STATE ENGINEERS OFFICE

Water Resources Survey

T. 9N R. 19W Plat No. 6

Photo No. 3P-19

Legal Land Owner Amanda B. Wilson Address

Operator Emery Schuchman Address Stevensville, Montana

Water is deliverd by:— 1. Private System; 2. Ditch Company; 3. State Project; 4. Federal Project; X 5. Irrigation District X

If under Ditch Company, Irrigation District, or Government Project, state the number of shares or inches, acre feet, as the case may be in said system

App. No. Decree No.	NAME OF APPROPRIATOR TO WHOM DECREED	NAME OF STREAM	Date App. Date Priority	Miner's Inches	In Use	NAME OF DITCH (Water Delivered By)	No.	R/F	P/G/S	Present Irr. Acres	Irrigable Acres
See											
Dist.											
Rights		Rock Creek				B. R. I. D.	4/5	R		9.8	0

NOTE: R—Denotes Regular Irrigation. F—Flood Irrigation. P—Water diverted by means of pumping. G—Water diverted by gravity. S—Stored Water.

Condition of System Good Topography Bench River Basin Columbia River, Rock Creek

Adequate Supply: Yes X No Explain

Remarks * Amanda B. Wilson is signed up for 9.8 acres under the Bitterroot Irrigation District.

Also in: Plat No. Twp. Rge.	Plat No. Twp. Rge.	Plat No. Twp. Rge.
Plat No. Twp. Rge.	Plat No. Twp. Rge.	Plat No. Twp. Rge.

Information From:
Paul Le Baron

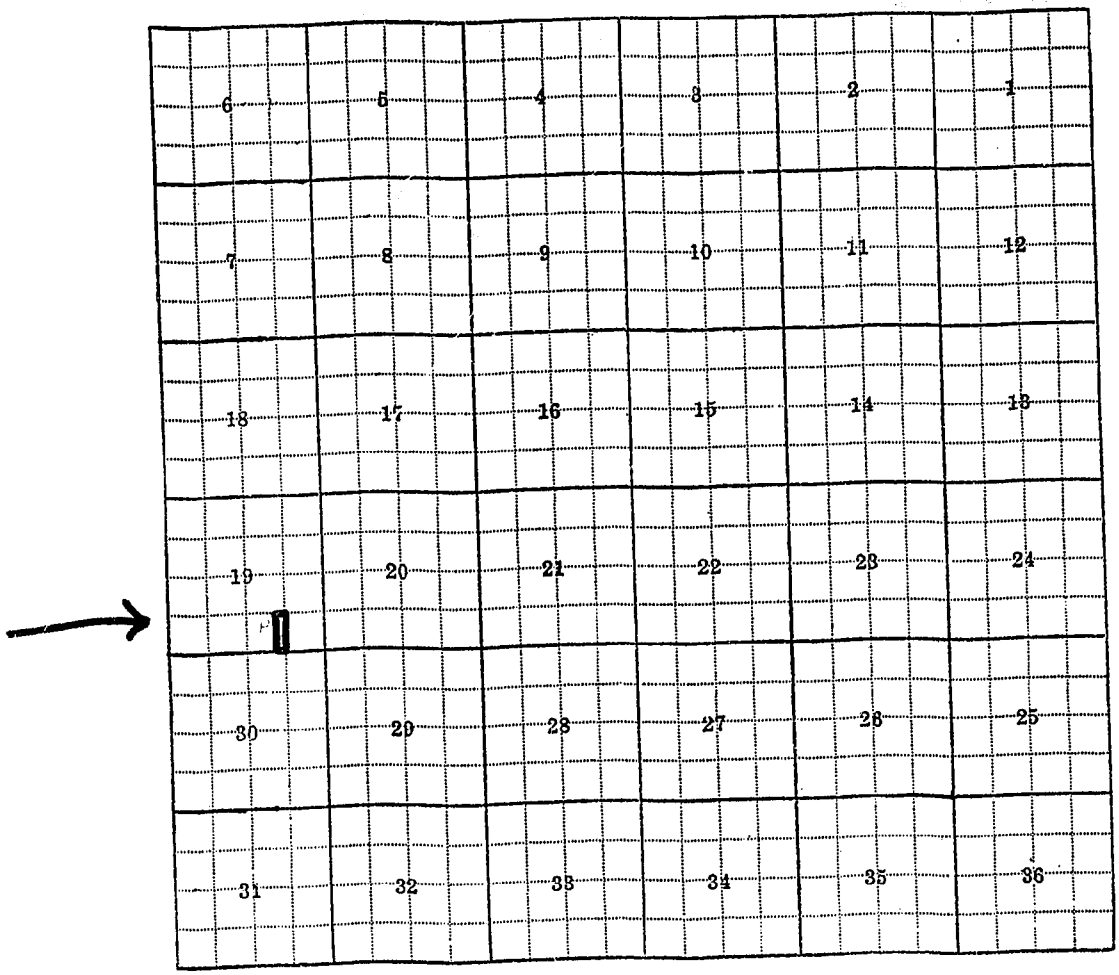
6
5
4
3
2
1
7
8
9
10
11
12
18
17
16
15
14
13
19
20
21
22
23
24
30
29
28
27
26
25
31
32
33
34
35
36

12-P

F-1-A 3M-9-55

County Ravalli

Farm Checked: Date 10-5-57

By Pete

STATE OF MONTANA
STATE ENGINEERS OFFICE
Water Resources Survey

T 9N R 19W Plat No. 6

Photo No. 3P-20

Legal Land Owner Ada Wood & Doris Hill Address Stevensville, Montana

Operator Same Address

Water is deliverd by:— 1. Private System; X 2. Ditch Company; 3. State Project; 4. Federal Project; 5. Irrigation District

If under Ditch Company, Irrigation District, or Government Project, state the number of shares or inches, acre feet, as the case may be in said system

App. No. Decree No.	NAME OF APPROPRIATOR TO WHOM DECREED	NAME OF STREAM	Date App. Date Priority	Miner's Inches	In Use	NAME OF DITCH (Water Delivered By)	No.	R/F	P/G/S	Present Irr. Acres	Irrigable Acres
D-447	W. H. Wood	Burnt Fork Creek	6-1-60	160	Yes	Wood Ditches	1	R		112	0
D-448	W. H. & Benjamin Wood	Burnt Fork Creek	10-1-63	150	80						
			6-1-72	50	25						
			6-1-80	25	47.5						

NOTE: R—Denotes Regular Irrigation. F—Flood Irrigation. P—Water diverted by means of pumping. G—Water diverted by gravity. S—Stored Water.

Condition of System Fair Topography Creek Bottom River Basin Columbia River, Burnt Fork Creek

Adequate Supply: Yes x No Explain

Remarks

Also in: Plat No.	Twp.	Rge.	Plat No.	Twp.	Rge.	Plat No.	Twp.	Rge.
5	9N	20W						

Information From:

Ada Wood

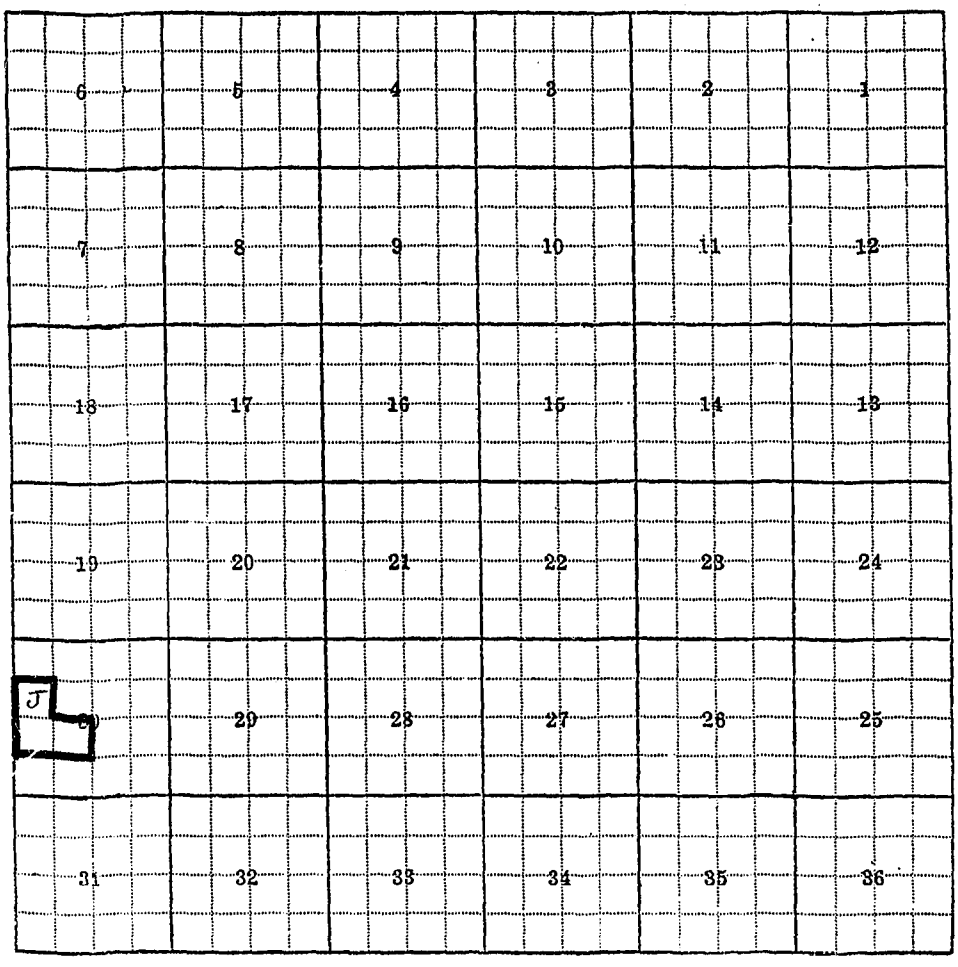
6
5
4
3
2
1
7
8
9
10
11
12
18
17
16
15
14
13
19
20
21
22
23
24
J
29
28
27
26
25
31
32
33
34
35
36

30-J

F-1-A 3M-9-55

County Ravalli

Farm Checked: Date 10-7-57

By Pete

STATE OF MONTANA
STATE ENGINEERS OFFICE
Water Resources Survey

T. 9N R. 19W. Plat No. 6

Photo No. 3P-19

Legal Land Owner Leo A. Wood Address Stevensville, Montana

Operator Address

Water is deliverd by:— 1. Private System; x 2. Ditch Company; 3. State Project; 4. Federal Project; 5. Irrigation District

If under Ditch Company, Irrigation District, or Government Project, state the number of shares or inches, acre feet, as the case may be in said system

App. No. Decree No.	NAME OF APPROPRIATOR TO WHOM DECREED	NAME OF STREAM	Date App. Date Priority	Miner's Inches	In Use	NAME OF DITCH (Water Delivered By)	No.	R/F	P/G/S	Present Irr. Acres	Irrigable Acres
D-448	W. H. & Benj. Wood	Burnt Fork Creek	10-1-63	160	80						
			6-1-72	50	25						
			6-1-80	95	4.75	Fillmore-Wood Ditch	1	R		12	0
						Roach Wood Ditch	1	R		5	0

NOTE: R—Denotes Regular Irrigation. F—Flood Irrigation. P—Water diverted by means of pumping. G—Water diverted by gravity. S—Stored Water.

Condition of System Fair Topography Creek Bottom and Bench River Basin Columbia River, Burnt Fork Cree

Adequate Supply: Yes x No Explain

Remarks

Also in:	Plat No.	Twp.	Rge.	Plat No.	Twp.	Rge.	Plat No.	Twp.	Rge.
	5	9N	20W						

Information From:

Buz.

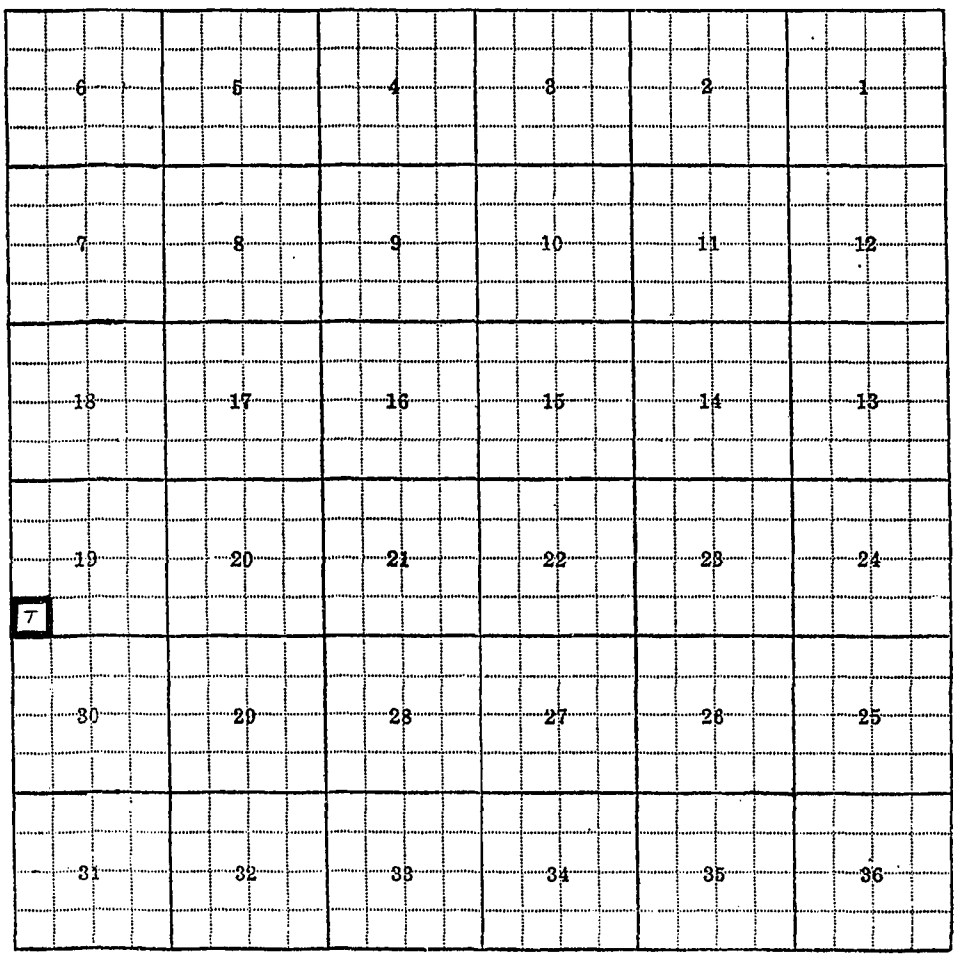
6
5
4
3
2
1
7
8
9
10
11
12
18
17
16
15
14
13
19
20
21
22
23
24
T
30
29
28
27
26
25
31
32
33
34
35
36

10-T

F-1-A 3M-9-55

County Ravalli

Farm Checked: Date 9-24-57

By Pete

STATE OF MONTANA
STATE ENGINEERS OFFICE
Water Resources Survey
3

T 9N R 19W Plat No 6

Photo No 3R-21

Legal Land Owner Louis B. Wood Address Stevensville, Montana

Operator Same Address

Water is deliverd by:— 1. Private System; X 2. Ditch Company; 3. State Project; 4. Federal Project; 5. Irrigation District

If under Ditch Company, Irrigation District, or Government Project, state the number of shares or inches, acre feet, as the case may be in said system

App. No. Decree No.	NAME OF APPROPRIATOR TO WHOM DECREED	NAME OF STREAM	Date App. Date Priority	Minor's Inches	In Use	NAME OF DITCH (Water Delivered By)	No.	R/F	P/G/S	Present Irr. Acres	Irrigable Acres
D-322	Moses H. Baker	N. Swamp Creek	6-1-66	70	Yes	Baker Ditches	1	R		57	0
D-357	Thomas J. Farlin	Burnt Fork Creek	5-1-69	80	60	Farlin Ditches	1	R		94	0

NOTE: R—Denotes Regular Irrigation. F—Flood Irrigation. P—Water diverted by means of pumping. G—Water diverted by gravity. S—Stored Water.

Condition of System Fair Topography Creek Bottom River Basin Columbia River, Burnt Fork Creek, N. Swamp Creek

Adequate Supply: Yes X No Explain

Remarks Town of Stevensville allows them to use 150 miner's inches of their water in order to filter into drain tiles before it goes into the reservoir.

Also in: Plat No. Twp. Rge.	Plat No. Twp. Rge.	Plat No. Twp. Rge.
Plat No. Twp. Rge.	Plat No. Twp. Rge.	Plat No. Twp. Rge.

Information From:

Louis Wood

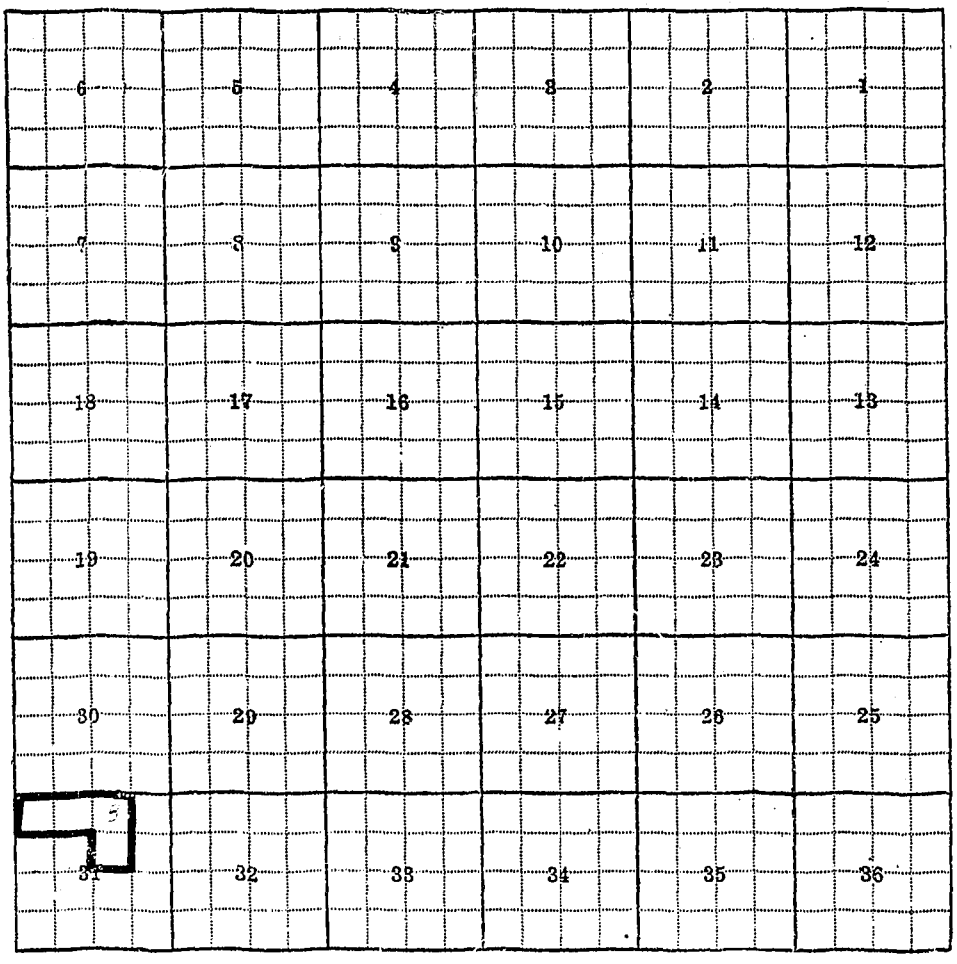
6
5
4
3
2
1
7
8
9
10
11
12
18
17
16
15
14
13
19
20
21
22
23
24
30
29
28
27
26
25
31
32
33
34
35
36

31-B

F-1-A 3M-9-55

County Ravalli

STATE OF MONTANA
STATE ENGINEERS OFFICE
Water Resources Survey
3

T. 9N R. 19W Plat No. 6

Farm Checked: Date 9-24-57

Photo No. 3P-20

By Pete

Legal Land Owner Ralph & Dorothy Wood Address Stevensville, Montana

Operator Same Address

Water is deliverd by:— 1. Private System; x 2. Ditch Company; 3. State Project; 4. Federal Project; 5. Irrigation District

If under Ditch Company, Irrigation District, or Government Project, state the number of shares or inches, acre feet, as the case may be in said system

App. No. Decree No.	NAME OF APPROPRIATOR TO WHOM DECREED	NAME OF STREAM	Date App. Date Priority	Miner's Inches	In Use	NAME OF DITCH (Water Delivered By)	No.	R/F	P/G/S	Present Irr. Acres	Irrigable Acres
D-357	Thomas J. Farlin	Burnt Fork Creek	5-1-69	80	20	Farlin Ditch	1	R		40	
D-392)	Geo. May	N. Swamp	6-1-66	60	55	Woodruff Ditch	1	R		71	0
D-449)	Horatio T. Woodruff	Mill Fork Creek)	6-1-66	80	Yes						

NOTE: R—Denotes Regular Irrigation. F—Flood Irrigation. P—Water diverted by means of pumping. G—Water diverted by gravity. S—Stored Water.

Condition of System Fair Topography Creek Bottom River Basin Columbia River, Burnt Fork Creek, Mill Fork Creek

Adequate Supply: Yes x No Explain

Remarks

Also in: Plat No. Twp. Rge.	Plat No. Twp. Rge.	Plat No. Twp. Rge.
Plat No. Twp. Rge.	Plat No. Twp. Rge.	Plat No. Twp. Rge.

Information From:
Louis & Ralph Wood

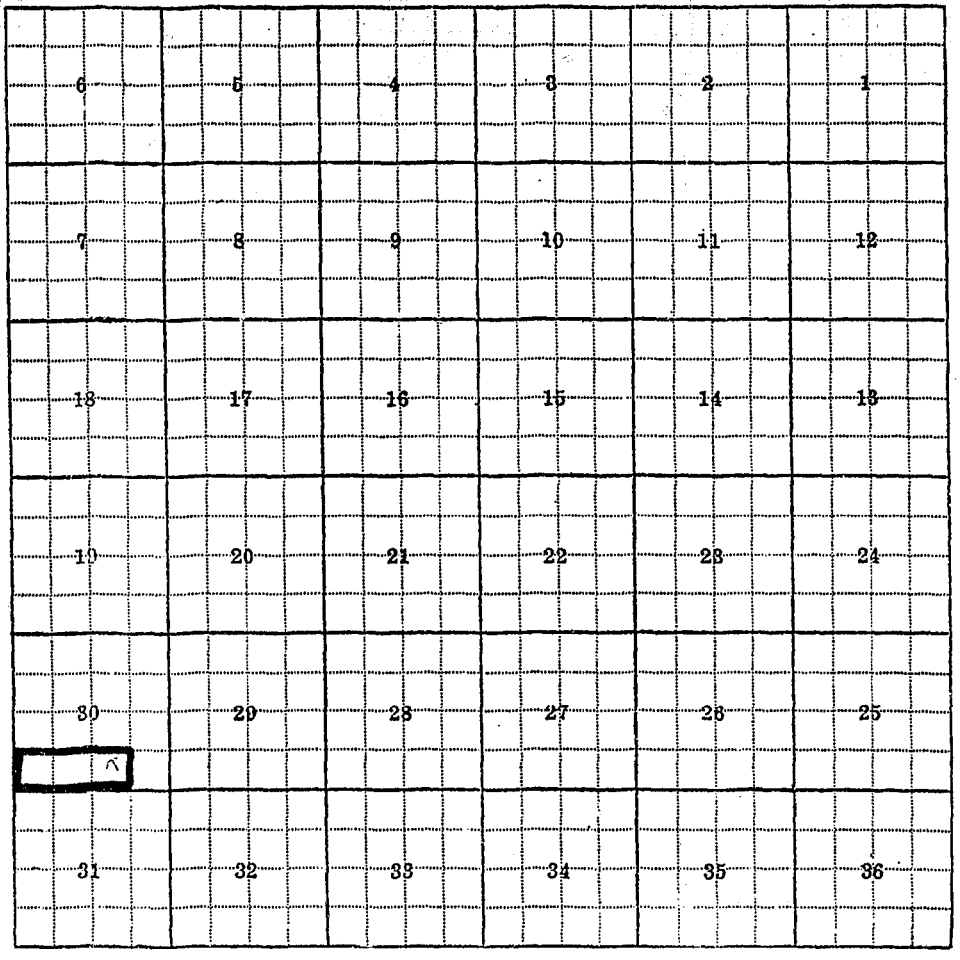
6
5
4
3
2
1
7
8
9
10
11
12
18
17
16
15
14
13
19
20
21
22
23
24
30
29
28
27
26
25
31
32
33
34
35
36

30-K

F-1-A 3M-9-55

County ....Ravalli.....

Farm Checked: Date....9-23-57.....

By ..Pete.....

STATE OF MONTANA

STATE ENGINEERS OFFICE

Water Resources Survey

T..9N.....R..19W.... Plat No... 6.....

Photo No....3P-127.....

Legal Land Owner ....Vernon Woolsey..... Address ...Stevensville, Montana.....

Operator .....Same..... Address .....

Water is deliverd by:— 1. Private System;x 2. Ditch Company; 3. State Project; 4. Federal Project; 5. Irrigation District

If under Ditch Company, Irrigation District, or Government Project, state the number of shares or inches, acre feet, as the case may be in said system .....

App. No. Decree No.	NAME OF APPROPRIATOR TO WHOM DECREED	NAME OF STREAM	Date App. Date Priority	Miner's Inches	In Use	NAME OF DITCH (Water Delivered By)	No.	R/F	P/G/S	Present Irr. Acres	Irrigable Acres
D-354	W. H. Drew Et Al	Burnt Fork Creek	10-1-71	100	Yes	Woolsey Ditch	1	R		105	0

NOTE: R—Denotes Regular Irrigation. F—Flood Irrigation. P—Water diverted by means of pumping. G—Water diverted by gravity. S—Stored Water.

Condition of System ..Good..... Topography .....Bench..... River Basin ..Columbia River, Burnt Fork Creek

Adequate Supply: Yes....x.... No..... Explain .....

Remarks .....

Also in: Plat No..... Twp..... Rge..... Plat No..... Twp..... Rge.....	Plat No..... Twp..... Rge..... Plat No..... Twp..... Rge.....	Plat No..... Twp..... Rge..... Plat No..... Twp..... Rge.....

Information From:

Vernon Woolsey

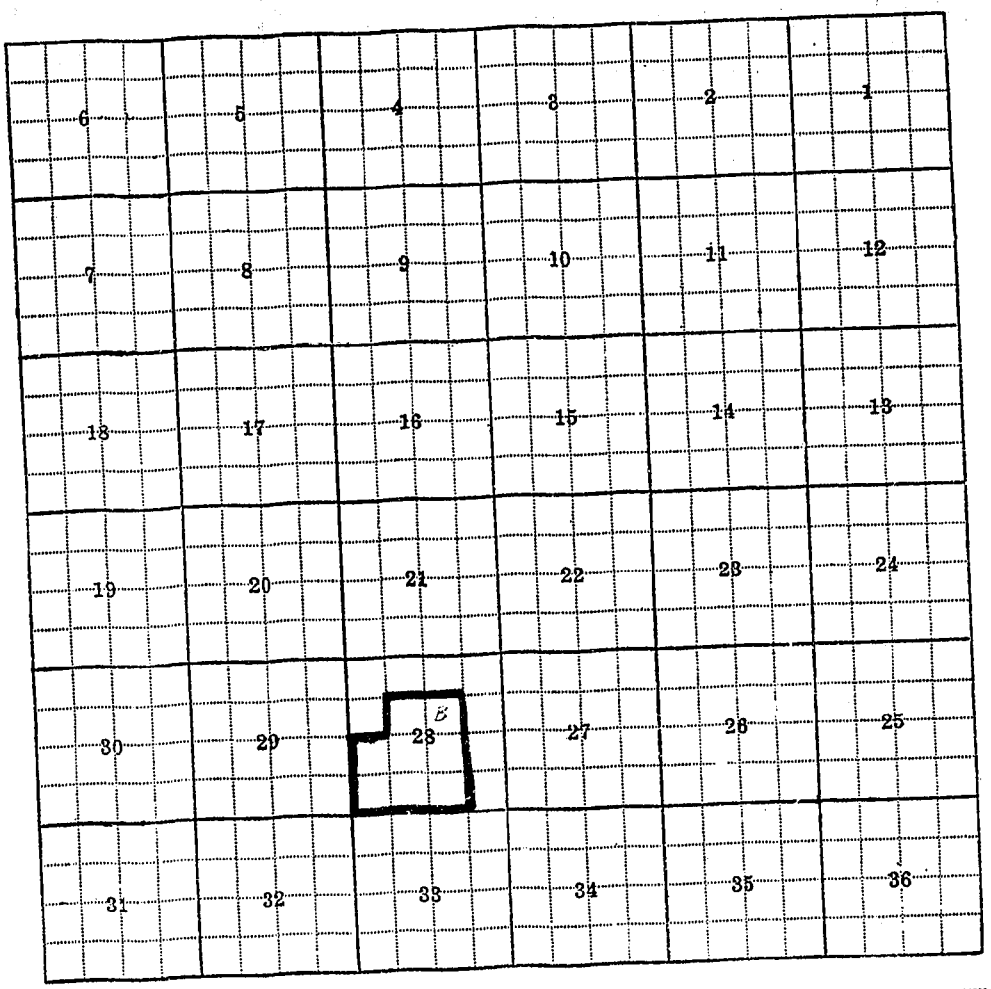
6
5
4
3
2
1
7
8
9
10
11
12
18
17
16
15
14
13
19
20
21
22
23
24
30
29
B
28
27
26
25
31
32
33
34
35
36

28-B

F-1-A 3M-9-55

County Ravalli

Farm Checked: Date 10-9-57

By Pete

STATE OF MONTANA
STATE ENGINEERS OFFICE
Water Resources Survey

T. 9N R. 19W Plat No. 6

Photo No. 3P-131

Legal Land Owner Raymond (K) Young Address

Operator Faye Conner et al - Buying Address Stevensville, Montana

Water is deliverd by:— 1. Private System; 2. Ditch Company; 3. State Project; 4. Federal Project; X 5. Irrigation District X

If under Ditch Company, Irrigation District, or Government Project, state the number of shares or inches, acre feet, as the case may be in said system

App. No. Decree No.	NAME OF APPROPRIATOR TO WHOM DECREED	NAME OF STREAM	Date App. Date Priority	Miner's Inches	In Use	NAME OF DITCH (Water Delivered By)	No.	R/F	P/G/S	Present Irr. Acres	Irrigable Acres
See Ditch Dist.		Rock Creek				B. R. I. D.	4/5	R		46	0

NOTE: R—Denotes Regular Irrigation. F—Flood Irrigation. P—Water diverted by means of pumping. G—Water diverted by gravity. S—Stored Water.

Condition of System Good Topography Bench River Basin Columbia River, Rock Creek

Adequate Supply: Yes X No Explain

Remarks * Raymond (K) Young is signed up for 24.9 acres under the Bitterroot Irrigation District.

Also in: Plat No. Twp. Rge.	Plat No. Twp. Rge.	Plat No. Twp. Rge.
Plat No. Twp. Rge.	Plat No. Twp. Rge.	Plat No. Twp. Rge.

Information From:

Earl Bjork

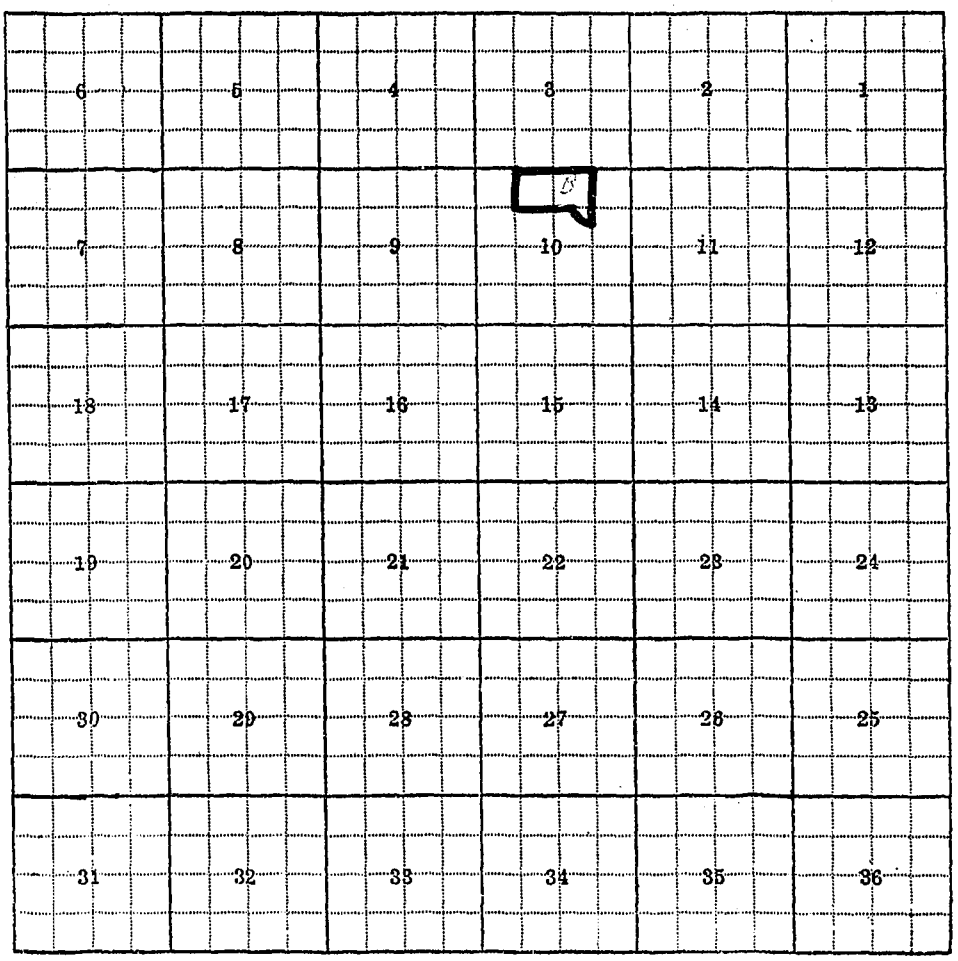
6
5
4
3
2
1
7
8
9
10
11
12
18
17
16
15
14
13
19
20
21
22
23
24
30
29
28
27
26
25
31
32
33
34
35
36

10-B

F-1-A 3M-9-55

County Ravalli

STATE OF MONTANA
STATE ENGINEERS OFFICE
Water Resources Survey

T 9N R 19W Plat No 6

Farm Checked: Date 10-31-57

Photo No 3P-131

By Pete

Legal Land Owner *Otto & Ida Wahl Address Stevensville, Montana

Operator Same Address

Water is deliverd by:— 1. Private System; 2. Ditch Company; 3. State Project; 4. Federal Project; X 5. Irrigation District X

If under Ditch Company, Irrigation District, or Government Project, state the number of shares or inches, acre feet, as the case may be in said system

App. No. Decree No.	NAME OF APPROPRIATOR TO WHOM DECREED	NAME OF STREAM	Date App. Date Priority	Miner's Inches	In Use	NAME OF DITCH (Water Delivered By)	No.	R/F	P/G/S	Present Irr. Acres	Irrigable Acres
See Ditch Dist.		Rock Creek				B. R. I. D.	4/5	R		35	0

NOTE: R—Denotes Regular Irrigation. F—Flood Irrigation. P—Water diverted by means of pumping. G—Water diverted by gravity. S—Stored Water.

Condition of System Good Topography Bench River Basin Columbia River, Rock Creek

Adequate Supply: Yes x No Explain

Remarks * Otto & Ida Wahl are signed up for 34.7 acres under the Bitterroot Irrigation District.
*Also in Sunnyside Orchard #4

Also in: Plat No 3 Twp 10N Rge 19W	Plat No Twp Rge	Plat No Twp Rge
Plat No Twp Rge	Plat No Twp Rge	Plat No Twp Rge

Information From:
Field Survey

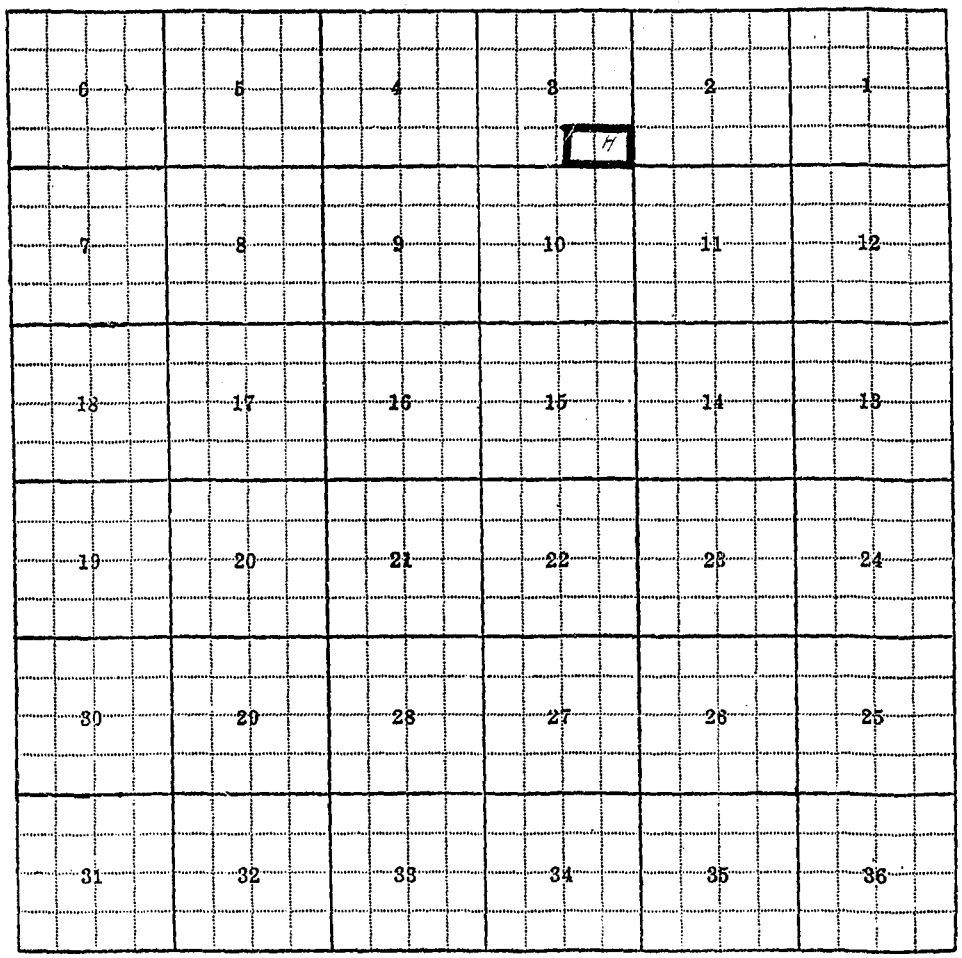
6
5
4
3
H
2
1
7
8
9
10
11
12
18
17
16
15
14
13
19
20
21
22
23
24
30
29
28
27
26
25
31
32
33
34
35
36

3-H

F-1-A 3M-9-55

County Ravalli

STATE OF MONTANA
STATE ENGINEERS OFFICE
Water Resources Survey

T. 9N R. 19W. Plat No. 6

Farm Checked: Date 10-7-57

Photo No. 3P-19

By Pete

Legal Land Owner William & Shirley Squires Address Stevensville, Montana

Operator Same Address

Water is deliverd by:— 1. Private System; 2. Ditch Company; 3. State Project; 4. Federal Project; X 5. Irrigation District X

If under Ditch Company, Irrigation District, or Government Project, state the number of shares or inches, acre feet, as the case may be in said system

App. No. Decree No.	NAME OF APPROPRIATOR TO WHOM DECREED	NAME OF STREAM	Date App. Date Priority	Miner's Inches	In Use	NAME OF DITCH (Water Delivered By)	No.	R/F	P/G/S	Present Irr. Acres	Irrigable Acres
*See Ditch Dist.		Rock Creek				B. R. I. D.	4/5	R		66.2	0

NOTE: R—Denotes Regular Irrigation. F—Flood Irrigation. P—Water diverted by means of pumping. G—Water diverted by gravity. S—Stored Water.

Condition of System Good Topography Bench River Basin Columbia River, Rock Creek

Adequate Supply: Yes x No Explain

Remarks *William & Shirley Squires are signed up for 66.2 acres under the Bitterroot Irrigation District.

Also in: Plat No.	Twp.	Rge.	Plat No.	Twp.	Rge.	Plat No.	Twp.	Rge.
Plat No.	Twp.	Rge.	Plat No.	Twp.	Rge.	Plat No.	Twp.	Rge.

Information From:

Mrs. Squires

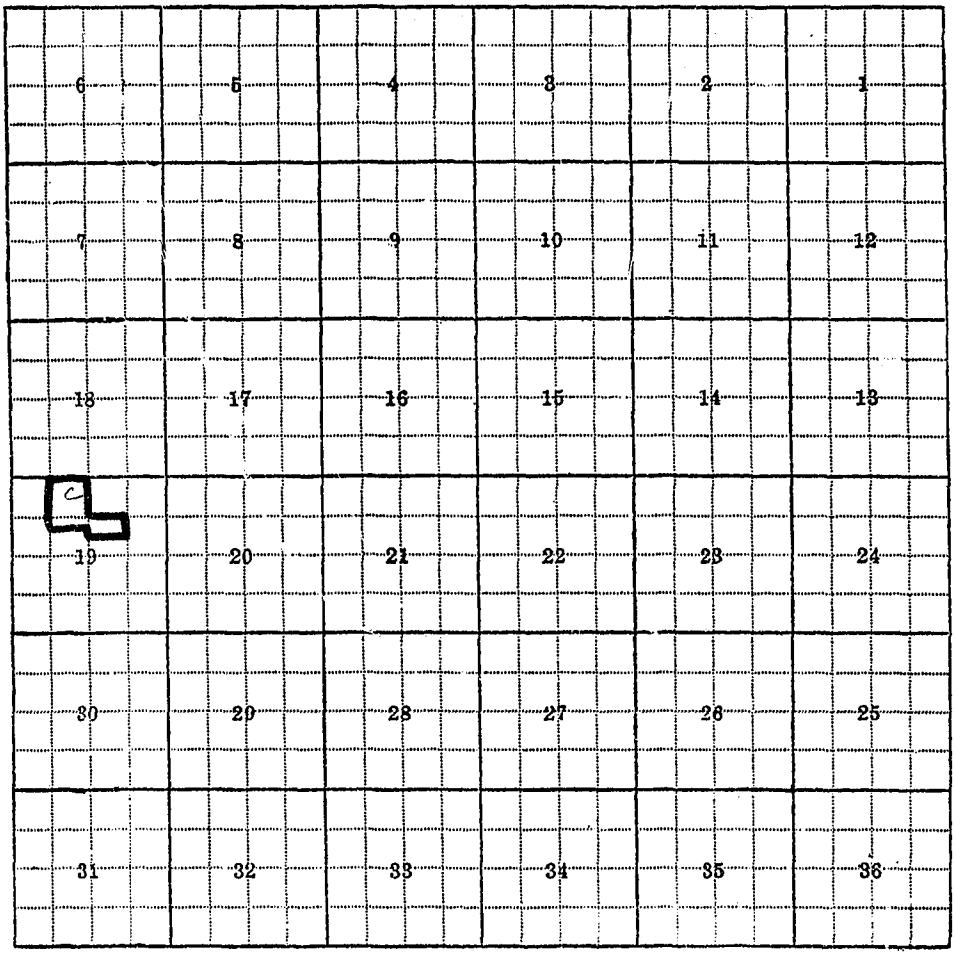
6
5
4
3
2
1
7
8
9
10
11
12
18
17
16
15
14
13
19
20
21
22
23
24
30
29
28
27
26
25
31
32
33
34
35
36

19-C

F-1-A 3M-9-55

County Ravalli

STATE OF MONTANA
STATE ENGINEERS OFFICE
Water Resources Survey

T 9N R 19W Plat No 6

Farm Checked: Date 10-22-57

Photo No 3P-16

By Pete

Legal Land Owner Sunnyside Orchards - Lots 20-22, Blk 8 Ingeried M. Allen Address

Operator Loren Burcham Address Stevensville, Montana

Water is deliverd by:— 1. Private System; 2. Ditch Company; 3. State Project; 4. Federal Project; x 5. Irrigation District x

If under Ditch Company, Irrigation District, or Government Project, state the number of shares or inches, acre feet, as the case may be in said system

App. No. Decree No.	NAME OF APPROPRIATOR TO WHOM DECREED	NAME OF STREAM	Date App. Date Priority	Miner's Inches	In Use	NAME OF DITCH (Water Delivered By)	No.	R/F	P/G/S	Present Irr. Acres	Irrigable Acres
*See Ditch Dist.		Rock Creek				B. R. I. D.	4/5	R		16	0

NOTE: R—Denotes Regular Irrigation. F—Flood Irrigation. P—Water divorted by means of pumping. G—Water divorted by gravity. S—Stored Water.

Condition of System Good Topography Creek Bottom River Basin

Adequate Supply: Yes X No Explain

Remarks *Ingeried M. Allen is signed up for 16 acres under the Bitterroot Irrigation District.

Also in: Plat No.	Twp.	Rge.	Plat No.	Twp.	Rge.	Plat No.	Twp.	Rge.
Plat No.	Twp.	Rge.	Plat No.	Twp.	Rge.	Plat No.	Twp.	Rge.

Information From:

Loren Burcham

F-1-A

County Ravalli

STATE OF MONTANA
STATE ENGINEERS OFFICE
Water Resources Survey

T 9N R 19W Plat No. 6

Farm Checked: Date 10-31-57

Photo No. 3P-16

By Pete Peters

Legal Land Owner Sunnyside Orchards - Lots 11-16, Blk 8 Chauncey & Ann Bass Address

Operator Same Address

Water is deliverd by:— 1. Private System; 2. Ditch Company; 3. State Project; 4. Federal Project; X 5. Irrigation District X

If under Ditch Company, Irrigation District, or Government Project, state the number of shares or inches, acre feet, as the case may be in said system

App. No. Decree No.	NAME OF APPROPRIATOR TO WHOM DECREED	NAME OF STREAM	Date App. Date Priority	Miner's Inches	In Use	NAME OF DITCH (Water Delivered By)	No.	R/F	P/G/S	Present Irr. Acres	Irrigable Acres
*See											
Ditch Dist.		Rock Creek				B. R. I. D.	4/5	R		36	0
A-1676	W. H. Serba	Seepage, Waste, Drain	11-18-37	All	No						

NOTE: R—Denotes Regular Irrigation. F—Flood Irrigation. P—Water diverted by means of pumping. G—Water diverted by gravity. S—Stored Water.

Condition of System Good Topography Creek Bottom River Basin

Adequate Supply: Yes x No Explain

Remarks *Chauncey & Ann Bass are signed up for 41.3 acres under the Bitterroot Irrigation District.

Also in: Plat No. Twp. Rge.	Plat No. Twp. Rge.	Plat No. Twp. Rge.
Plat No. Twp. Rge.	Plat No. Twp. Rge.	Plat No. Twp. Rge.

Information From:

Field Survey

F-1-A 3M-9-55

County Ravalli

STATE OF MONTANA
STATE ENGINEERS OFFICE
Water Resources Survey

T 9N R 12W Plat No 6

Farm Checked: Date 10-21-57

Photo No 3P-16

By Pete

Legal Land Owner Sunnyside Orchards - Lots pt 23-Pt 24 Blk 5 *Librada Gonzalez Address

Operator Same Address

Water is deliverd by:— 1. Private System; 2. Ditch Company; 3. State Project; 4. Federal Project; x 5. Irrigation District x

If under Ditch Company, Irrigation District, or Government Project, state the number of shares or inches, acre feet, as the case may be in said system

App. No. Decree No.	NAME OF APPROPRIATOR TO WHOM DECREED	NAME OF STREAM	Date App. Date Priority	Miner's Inches	In Use	NAME OF DITCH (Water Delivered By)	No.	R/F	P/G/S	Present Irr. Acres	Irrigable Acres
**See Ditch Dist.		Rock Creek				B. R. I. D.	4/5	R		10	0

NOTE: R—Denotes Regular Irrigation. F—Flood Irrigation. P—Water diverted by means of pumping. G—Water diverted by gravity. S—Stored Water.

Condition of System Good Topography Creek Bottom River Basin

Adequate Supply: Yes x No Explain

Remarks *Also in Sunnyside Orchards #4

**Librada Gonzalez is signed up for 27.4 acres under the Bitterroot Irrigation District.

Also in: Plat No.	Twp.	Rge.	Plat No.	Twp.	Rge.	Plat No.	Twp.	Rge.
Plat No.	Twp.	Rge.	Plat No.	Twp.	Rge.	Plat No.	Twp.	Rge.

Information From:

Mr. Gonzalez

F-1-A 3M-9-55

County ...Ravalli.....

STATE OF MONTANA

STATE ENGINEERS OFFICE

Water Resources Survey

3

T....9N....R.19W..... Plat No....6.....

Farm Checked: Date.....10-31-57.....

Photo No....3P-16.....

By .....Pete.....

Legal Land Owner .....Sunnyside Orchards - Lot 6, 25-29 Blk 8 Leonard & Rhonda Johnson..... Address .....

Operator .....Claude Yates - Buying..... Address ..Stevensville, Montana.....

Water is deliverd by:— 1. Private System; 2. Ditch Company; 3. State Project; 4. Federal Project; x 5. Irrigation District x

If under Ditch Company, Irrigation District, or Government Project, state the number of shares or inches, acre foot, as the case may be in said system .....

App. No. Decree No.	NAME OF APPROPRIATOR TO WHOM DECREED	NAME OF STREAM	Date App. Date Priority	Miner's Inches	In Use	NAME OF DITCH (Water Delivered By)	No.	R/F	P/G/S	Present Ir. Acres	Irrigable Acres
*See Ditch Dist.		Rock Creek				B. R. I. D.	4/5	R		39	0
A-1589	Elizabeth L. Jones	Seepage, Waste, Drain	4-13-28	40	No						

NOTE: R—Denotes Regular Irrigation. F—Flood Irrigation. P—Water diverted by means of pumping. G—Water diverted by gravity. S—Stored Water.

Condition of System ...Good..... Topography .....Creek Bottom..... River Basin .....

Adequate Supply: Yes....X.... No..... Explain .....

Remarks *Leonard & Rhonda Johnson are signed up for 34.2 acres under the Bitterroot Irrigation District.

Also in: Plat No..... Twp..... Rge.....	Plat No..... Twp..... Rge.....	Plat No..... Twp..... Rge.....
Plat No..... Twp..... Rge.....	Plat No..... Twp..... Rge.....	Plat No..... Twp..... Rge.....

Information From:

Field Survey

F-1-A 3M-9-55

County Ravalli

STATE OF MONTANA
STATE ENGINEERS OFFICE
Water Resources Survey

T. 9N. R. 19W. Plat No. 6

Farm Checked: Date 10-31-57

Photo No. 3P-16

By Pete

Legal Land Owner Sunnyside Orchards - Lots 17-19 Blk 8 Earl & Ethel Mace Address

Operator Same Address Stevensville, Montana

Water is deliverd by:— 1. Private System; 2. Ditch Company; 3. State Project; 4. Federal Project; X 5. Irrigation District X

If under Ditch Company, Irrigation District, or Government Project, state the number of shares or inches, acre feet, as the case may be in said system

App. No. Decree No.	NAME OF APPROPRIATOR TO WHOM DECREED	NAME OF STREAM	Date App. Date Priority	Miner's Inches	In Use	NAME OF DITCH (Water Delivered By)	No.	R/F	P/G/S	Present Irr. Acres	Irrigable Acres
*See Ditch Dist.		Rock Creek				B. R. I. D.	4/5	R		21	0

NOTE: R—Denotes Regular Irrigation. F—Flood Irrigation. P—Water diverted by means of pumping. G—Water divorted by gravity. S—Stored Water.

Condition of System Good Topography Creek Bottom River Basin

Adequate Supply: Yes x No Explain

Remarks *Earl Mace is signed up for 21 acres under the Bitterroot Irrigation District.

Also in: Plat No. Twp. Rge.	Plat No. Twp. Rge.	Plat No. Twp. Rge.
Plat No. Twp. Rge.	Plat No. Twp. Rge.	Plat No. Twp. Rge.

Information From:

Field Survey

F-1-A 3M-9-55

County Ravalli

STATE OF MONTANA
STATE ENGINEERS OFFICE
Water Resources Survey

T 8N R 19W Plat No 6

Farm Checked: Date 10-31-57

Photo No 3P-16

By Pete

Legal Land Owner Sunnyside Orchards - Lots 20-22-Pt 23-Pt 24 Blk 5 James & Florence Moore

Address

Operator J. S. Moran - Buying

Address Stevensville, Montana

Water is deliverd by:— 1. *Private System;* 2. *Ditch Company;* 3. *State Project;* 4. *Federal Project;* x 5. *Irrigation District* x

If under Ditch Company, Irrigation District, or Government Project, state the number of shares or inches, acre feet, as the case may be in said system

App. No. Decree No.	NAME OF APPROPRIATOR TO WHOM DECREED	NAME OF STREAM	Date App. Date Priority	Miner's Inches	In Use	NAME OF DITCH (Water Delivered By)	No.	R/F	P/G/S	Present Irr. Acres	Irrigable Acres
*See Ditch Dist.		Rock Creek				B. R. I. D.	4/5	R		35	0
-1692	Geo. W. Taylor	Seepage, Waste, Drain	9-13-37	All	No						

NOTE: R—Denotes Regular Irrigation. F—Flood Irrigation. P—Water diverted by means of pumping. G—Water diverted by gravity. S—Stored Water.

Condition of System Good Topography Creek Bottom River Basin

Adequate Supply: Yes X No Explain

Remarks *James & Florence Moore is signed up for 35 acres under the Bitterroot Irrigation District.

Also in: Plat No.	Twp.	Rge.	Plat No.	Twp.	Rge.	Plat No.	Twp.	Rge.
Plat No.	Twp.	Rge.	Plat No.	Twp.	Rge.	Plat No.	Twp.	Rge.

Information From:

Field Survey & Joe Becker

F-1-A 3M-9-55

County ...Ravalli.....

STATE OF MONTANA

STATE ENGINEERS OFFICE

Water Resources Survey

T....9N....R....20W.... Plat No....6.....

Farm Checked: Date....10-31-57.....

Photo No....3P-16.....

By ....Pete.....

Legal Land Owner ....Sunnyside Orchard - Lots 9-10, 23-24 Blk 8 Russell & Ura Sebring..... Address .....

Operator .....Same..... Address ....Stevensville, Montana.....

Water is deliverd by:— 1. Private System; 2. Ditch Company; 3. State Project; 4. Federal Project; X 5. Irrigation District X

If under Ditch Company, Irrigation District, or Government Project, state the number of shares or inches, acre feet, as the case may be in said system .....

App. No. Decree No.	NAME OF APPROPRIATOR TO WHOM DECREED	NAME OF STREAM	Date App. Date Priority	Miner's Inches	In Use	NAME OF DITCH (Water Delivered By)	No.	R/F	P/G/S	Present Irr. Acres	Irrigable Acres
*See Ditch Dist.		Rock Creek				B. R. I. D.	4/5	R		23	0

NOTE: R—Denotes Regular Irrigation. F—Flood Irrigation. P—Water diverted by means of pumping. G—Water diverted by gravity. S—Stored Water.

Condition of System ....Good..... Topography .....Creek Bottom..... River Basin .....

Adequate Supply: Yes....x.... No..... Explain .....

Remarks *Russell & Ura Sebring are signed up for 23.4 acres under the Bitterroot Irrigation District.

Also in: Plat No..... Twp..... Rge.....	Plat No..... Twp..... Rge.....	Plat No..... Twp..... Rge.....
Plat No..... Twp..... Rge.....	Plat No..... Twp..... Rge.....	Plat No..... Twp..... Rge.....

Information From:

Field Survey

F-1-A 3M-9-55

County Ravalli

STATE OF MONTANA
STATE ENGINEERS OFFICE
Water Resources Survey

T. 9N R. 19W Plat No. 6

Farm Checked: Date 10-31-57

Photo No. 3P-16

By Pete

Legal Land Owner Sunnyside Orchards - Lots 7-8 Blk 8 H. R. Woolsey Address

Operator Swearenga Address Stevensville, Montana

Water is deliverd by:— 1. Private System; 2. Ditch Company; 3. State Project; 4. Federal Project; X 5. Irrigation District X

If under Ditch Company, Irrigation District, or Government Project, state the number of shares or inches, acre feet, as the case may be in said system

App. No. Decree No.	NAME OF APPROPRIATOR TO WHOM DECREED	NAME OF STREAM	Date App. Date Priority	Miner's Inches	In Use	NAME OF DITCH (Water Delivered By)	No.	R/F	P/G/S	Present Irr. Acres	Irrigable Acres
*See Ditch Dist.		Rock Creek				B. R. I. D.	4/5	R		5	0

NOTE: R—Denotes Regular Irrigation. F—Flood Irrigation. P—Water diverted by means of pumping. G—Water diverted by gravity. S—Stored Water.

Condition of System Good Topography Creek Bottom River Basin

Adequate Supply: Yes x No Explain

Remarks *H. R. Woolsey is signed up for 16.4 acres under the Bitterroot Irrigation District.

Also in: Plat No. Twp. Rge.	Plat No. Twp. Rge.	Plat No. Twp. Rge.
Plat No. Twp. Rge.	Plat No. Twp. Rge.	Plat No. Twp. Rge.

Information From:
Field Survey

F-1-A 3M-9-55

County Ravalli

STATE OF MONTANA
STATE ENGINEERS OFFICE
Water Resources Survey

T. 9N R. 19W. Plat No. 6

Farm Checked: Date 10-31-57

Photo No. 3P-17

By Pete

Legal Land Owner Sunnyside Orchard #3 - Lot 32 Blk 11 Joe & Proxediz Munoz Address Stevensville, Montana

Operator Same Address

Water is deliverd by:— 1. Private System; 2. Ditch Company; 3. State Project; 4. Federal Project; X 5. Irrigation District X

If under Ditch Company, Irrigation District, or Government Project, state the number of shares or inches, acre feet, as the case may be in said system

App. No. Decree No.	NAME OF APPROPRIATOR TO WHOM DECREED	NAME OF STREAM	Date App. Date Priority	Miner's Inches	In Use	NAME OF DITCH (Water Delivered By)	No.	R/F	P/G/S	Present Irr. Acres	Irrigable Acres
*See Ditch Dist.		Rock Creek				B. R. I. D.	4/5	R		9	0

NOTE: R—Denotes Regular Irrigation. F—Flood Irrigation. P—Water diverted by means of pumping. G—Water diverted by gravity. S—Stored Water.

Condition of System Good Topography Creek Bottom River Basin

Adequate Supply: Yes X No. Explain

Remarks * Joe & Proxediz Munoz are signed up for 9 acres under the Bitterroot Irrigation District.

Also in: Plat No. Twp. Rge.	Plat No. Twp. Rge.	Plat No. Twp. Rge.
Plat No. Twp. Rge.	Plat No. Twp. Rge.	Plat No. Twp. Rge.

Information From: Field Survey

F-1-A 3M-9-55

County Ravalli

Farm Checked: Date 11-1-57

By Pete

STATE OF MONTANA

STATE ENGINEERS OFFICE

Water Resources Survey

3

T. 2N. R. 19W. Plat No. 6

Photo No. 3P-17

Legal Land Owner Sunnyside Orchard #3 - Lots 1-8, 24-31 Blk 11; 2-Pt 9-10-Pt11,Pt 12-13, 22-32 Blk 12 William & Elsie Polson Address

Operator Ray Correa & Leonard Leese Address Stevensville, Montana

Water is deliverd by:— 1. Private System; 2. Ditch Company; 3. State Project; 4. Federal Project; X 5. Irrigation District X

If under Ditch Company, Irrigation District, or Government Project, state the number of shares or inches, acre feet, as the case may be in said system

App. No. Decree No.	NAME OF APPROPRIATOR TO WHOM DECREED	NAME OF STREAM	Date App. Date Priority	Miner's Inches	In Use	NAME OF DITCH (Water Delivered By)	No.	R/F	P/G/S	Present Irr. Acres	Irrigable Acres
*See Ditch Dist.		Rock Creek				B. R. I. D.	4/5	R		206	0

NOTE: R—Denotes Regular Irrigation. F—Flood Irrigation. P—Water diverted by means of pumping. G—Water diverted by gravity. S—Stored Water.

Condition of System Good Topography Creek Bottom & Bench River Basin

Adequate Supply: Yes x No Explain

Remarks *Wm. & Elsie Polson are signed up 141.6 acres under the Bitterroot Irrigation District.

Also in: Plat No. Twp. Rge.	Plat No. Twp. Rge.	Plat No. Twp. Rge.
Plat No. Twp. Rge.	Plat No. Twp. Rge.	Plat No. Twp. Rge.

Information From:

Carmen Gonzalez

F-1-A 3M-9-55

County Ravalli

STATE OF MONTANA
STATE ENGINEERS OFFICE
Water Resources Survey

T 9N R 19W Plat No 6

Farm Checked: Date 10-31-57

Photo No 3P-17

By Pete

Sunnyside Orchard #3 - Lot 1 Blk 12

Legal Land Owner Mary Woolsey Address Stevensville, Montana

Operator Same Address

Water is deliverd by:— 1. Private System; 2. Ditch Company; 3. State Project; 4. Federal Project; X 5. Irrigation District x

If under Ditch Company, Irrigation District, or Government Project, state the number of shares or inches, acre feet, as the case may be in said system

App. No. Decree No.	NAME OF APPROPRIATOR TO WHOM DECREED	NAME OF STREAM	Date App. Date Priority	Miner's Inches	In Use	NAME OF DITCH (Water Delivered By)	No.	R/F	P/G/S	Present Irr. Acres	Irrigable Acres
*See Ditch Dist.		Rock Creek				B. R. I. D.	4/5	R		6	0

NOTE: R—Denotes Regular Irrigation. F—Flood Irrigation. P—Water diverted by means of pumping. G—Water diverted by gravity. S—Stored Water.

Condition of System Good Topography Creek Bottom River Basin

Adequate Supply: Yes x No Explain

Remarks *Mary Woolsey is signed up for 6.5 acres under the Bitterroot Irrigation District.

Also in: Plat No. Twp. Rge.	Plat No. Twp. Rge.	Plat No. Twp. Rge.
Plat No. Twp. Rge.	Plat No. Twp. Rge.	Plat No. Twp. Rge.

Information From:

Field Survey

Daily News, Lewistown 1500 2-53

Sunnyside Orchard #4

List of landowners with no irrigation at time of survey.

Raymond C. Fehrenkamp - Lots 12-13, 20-23 Blk 17, T. 9N - R. 19W.
Plat No. 6

F-1-A 3M-9-55

County ...Ravalli.....

STATE OF MONTANA
STATE ENGINEERS OFFICE
Water Resources Survey

T...9N...R...19W... Plat No....6.....

Farm Checked: Date....10-22-57.....

Photo No....3P-16.....

By .....Pete.....

Legal Land Owner .....Sunnyside Orchard #4 - Lots pt 16-17-18 Blk 17 Arthur & Mabel Bingham..... Address .....Stevensville, Montana.....

Operator .....Same..... Address .....

Water is deliverd by:— 1. *Private System;* 2. *Ditch Company;* 3. *State Project;* 4. *Federal Project;* X 5. *Irrigation District* X

If under Ditch Company, Irrigation District, or Government Project, state the number of shares or inches, acre feet, as the case may be in said system .....

App. No. Decree No.	NAME OF APPROPRIATOR TO WHOM DECREED	NAME OF STREAM	Date App. Date Priority	Miner's inches	In Use	NAME OF DITCH (Water Delivered By)	No.	R/F	P/G/S	Present Irr. Acres	Irrigable Acres
*See Ditch Dist.		Rock Creek				B. R. I. D.	4/5	R		21	0

NOTE: R—Denotes Regular Irrigation. F—Flood Irrigation. P—Water diverted by means of pumping. G—Water diverted by gravity. S—Stored Water.

Condition of System ....Good..... Topography ....Creek Bed..... River Basin .....

Adequate Supply: Yes....x.... No..... Explain .....

Remarks *Arthur & Mabel Bingham are signed up for 21 acres under the Bitterroot Irrigation District.

Also in: Plat No..... Twp..... Rge..... | Plat No..... Twp..... Rge..... | Plat No..... Twp..... Rge.....
Plat No..... Twp..... Rge..... | Plat No..... Twp..... Rge..... | Plat No..... Twp..... Rge.....

Information From:

Chas. Mace

F-1-A 3M-9-55

County .....Ravalli.....

STATE OF MONTANA

STATE ENGINEERS OFFICE

Water Resources Survey

T..9N.....R...19W... Plat No....6.....

Farm Checked: Date.....10-19-57.....

Photo No.3P-17.....

By .....Pete.....

Legal Land Owner .....Sunnyside Orchard #4 - Lot 27 Blk 18; Lots 17-24-Blk 13 Eugene & Sarilda Buckallew..... Address .....

Operator .....Same..... Address .....

Water is deliverd by:— 1. Private System; 2. Ditch Company; 3. State Project; 4. Federal Project; X 5. Irrigation District X

If under Ditch Company, Irrigation District, or Government Project, state the number of shares or inches, acre feet, as the case may be in said system .....

App. No. Decree No.	NAME OF APPROPRIATOR TO WHOM DECREED	NAME OF STREAM	Date App. Date Priority	Miner's Inches	In Use	NAME OF DITCH (Water Delivered By)	No.	R/F	P/G/S	Present Irr. Acres	Irrigable Acres
*See											
Ditch											
Dist.		Rock Creek				B. B. I. D.	4/5	R		37	0

NOTE: R—Denotes Regular Irrigation. F—Flood Irrigation. P—Water diverted by means of pumping. G—Water diverted by gravity. S—Stored Water.

Condition of System ....Good..... Topography .....Creek Bottom..... River Basin .....

Adequate Supply: Yes.....x.... No..... Explain .....

Remarks *Eugene & Sarilda Buckallew are signed up for 10 acres + 27 acres under the Bitterroot Irrigation District.

Also in: Plat No..... Twp..... Rge.....	Plat No..... Twp..... Rge.....	Plat No..... Twp..... Rge.....
Plat No..... Twp..... Rge.....	Plat No..... Twp..... Rge.....	Plat No..... Twp..... Rge.....

Information From:

Eugene Buckallew

F-1-A 3M-9-55

County Ravalli

STATE OF MONTANA

STATE ENGINEERS OFFICE

Water Resources Survey

T. 9N R. 19W Plat No. 6

Farm Checked. Date 10-17-57

Photo No. 3P-16

By Pete

Legal Land Owner Sunnyside Orchard #4 - Lots 29, 32 Blk 17 Fritz Carlson (Est.) Address

Operator Leo Mills Address Stevensville, Montana

Water is deliverd by:— 1. Private System; 2. Ditch Company; 3. State Project; 4. Federal Project; X 5. Irrigation District X

If under Ditch Company, Irrigation District, or Government Project, state the number of shares or inches, acre feet, as the case may be in said system

App. No. Decree No.	NAME OF APPROPRIATOR TO WHOM DECREED	NAME OF STREAM	Date App. Date Priority	Miner's Inches	In Use	NAME OF DITCH (Water Delivered By)	No.	R/F	P/G/S	Present Irr. Acres	Irrigable Acres
*See Ditch Dist.		Rock Creek				B. R. I. D.	4/5	R		16	0
A-1507	Fritz Carlson	Waste, Seepage, Drain	4-22-35	All	No						

NOTE: R—Denotes Regular Irrigation. F—Flood Irrigation. P—Water diverted by means of pumping. G—Water diverted by gravity. S—Stored Water.

Condition of System Good Topography Creek Bottom River Basin

Adequate Supply: Yes X No Explain

Remarks *Fritz Carlson Est. is signed up for 16.2 acres under the Bitterroot Irrigation District.

Also in: Plat No. Twp. Rge.	Plat No. Twp. Rge.	Plat No. Twp. Rge.
Plat No. Twp. Rge.	Plat No. Twp. Rge.	Plat No. Twp. Rge.

Information From:

Leo Mills

F-1-A 3M-9-55

County Ravalli

STATE OF MONTANA
STATE ENGINEERS OFFICE
Water Resources Survey

T 9N R 19W Plat No. 6

Farm Checked: Date 10-31-57

Photo No. 3P-16

By Pete

Sunnyside Orchard #4 - Lot 24 Blk 17

Legal Land Owner G. D. & Alice Carlson et al Address

Operator J. H. & Lena Whittle Address Stevensville, Montana

Water is deliverd by:— 1. Private System; 2. Ditch Company; 3. State Project; 4. Federal Project; X 5. Irrigation District X

If under Ditch Company, Irrigation District, or Government Project, state the number of shares or inches, acre feet, as the case may be in said system

App. No. Decree No.	NAME OF APPROPRIATOR TO WHOM DECREED	NAME OF STREAM	Date App. Date Priority	Miner's Inches	In Use	NAME OF DITCH (Water Delivered By)	No.	R/F	P/G/S	Present Irr. Acres	Irrigable Acres
*See											
Ditch											
Dist.		Rock Creek				B. B. I. D.	4/5	R		8	0

NOTE: R—Denotes Regular Irrigation. F—Flood Irrigation. P—Water diverted by means of pumping. G—Water diverted by gravity. S—Stored Water.

Condition of System Good Topography Creek Bottom River Basin

Adequate Supply Yes X No Explain

Remarks J. H. & Lena Whittle are signed up for 8.8 acres under the Bitterroot Irrigation District.

Also in: Plat No.	Twp.	Rge.	Plat No.	Twp.	Rge.	Plat No.	Twp.	Rge.
Plat No.	Twp.	Rge.	Plat No.	Twp.	Rge.	Plat No.	Twp.	Rge.

Information From:
Field Survey

F-1-A 3M-9-55

County Ravalli

STATE OF MONTANA
STATE ENGINEERS OFFICE
Water Resources Survey

T. 9N R. 19W Plat No. 6

Farm Checked: Date 10-29-57

Photo No. 3P-16

By Pete

Legal Land Owner Sunnyside Orchard #4 - Lots 29-31 Blk 14 Mary Cerise Address Stevensville, Montana

Operator Same Address

Water is deliverd by:— 1. Private System; 2. Ditch Company; 3. State Project; 4. Federal Project; X 5. Irrigation District X

If under Ditch Company, Irrigation District, or Government Project, state the number of shares or inches, acre feet, as the case may be in said system

App. No. Decree No.	NAME OF APPROPRIATOR TO WHOM DECREED	NAME OF STREAM	Date App. Date Priority	Minor's Inches	In Use	NAME OF DITCH (Water Delivered By)	No.	R/F	P/G/S	Present Irr. Acres	Irrigable Acres
*See Ditch Dist.		Rock Creek				B. R. I. D.	4/5	R		15	0

NOTE: R—Denotes Regular Irrigation. F—Flood Irrigation. P—Water diverted by means of pumping. G—Water diverted by gravity. S—Stored Water.

Condition of System Good Topography Creek Bottom River Basin

Adequate Supply: Yes X No Explain

Remarks *Mary Cerise is signed up for 15 acres under the Bitterroot Irrigation District.

Also in: Plat No.	Twp.	Rge.	Plat No.	Twp.	Rge.	Plat No.	Twp.	Rge.
Plat No.	Twp.	Rge.	Plat No.	Twp.	Rge.	Plat No.	Twp.	Rge.

Information From:
Mrs. Cerise

F-1-A 3M-9-55

County Ravalli

STATE OF MONTANA
STATE ENGINEERS OFFICE
Water Resources Survey

T. 9N R. 19W Plat No. 6

Farm Checked: Date 10-17-57

Photo No. 3P-16

By Pete

Sunnyside Orchard #4 - Lots 27-28, 30-31 Blk 17

Legal Land Owner William & Emma Chole Address Stevensville, Montana

Operator Same Address

Water is deliverd by:— 1. Private System; 2. Ditch Company; 3. State Project; 4. Federal Project; X 5. Irrigation District X

If under Ditch Company, Irrigation District, or Government Project, state the number of shares or inches, acre feet, as the case may be in said system

App. No. Decree No.	NAME OF APPROPRIATOR TO WHOM DECREED	NAME OF STREAM	Date App. Date Priority	Miner's Inches	In Use	NAME OF DITCH (Water Delivered By)	No.	R/F	P/G/S	Present Irr. Acres	Irrigable Acres
*See Ditch Dist.		Rock Creek				B. R. I. D.	4/5	R		39	0

NOTE: R—Denotes Regular Irrigation. F—Flood Irrigation. P—Water diverted by means of pumping. G—Water diverted by gravity. S—Stored Water.

Condition of System Good Topography Creek Bottom River Basin

Adequate Supply: Yes X No Explain

Remarks * Wm. & Emma Chole are signed up for 39 acres under the Bitterroot Irrigation District.

Also in: Plat No. Twp. Rge.	Plat No. Twp. Rge.	Plat No. Twp. Rge.
Plat No. Twp. Rge.	Plat No. Twp. Rge.	Plat No. Twp. Rge.

Information From:
Mr. Chole

F-1-A 3M-9-55

County ...Ravalli.....

STATE OF MONTANA
STATE ENGINEERS OFFICE
Water Resources Survey

T....9N.. R.....19W Plat No....6.....

Farm Checked: Date....10-21-57.....

Photo No....3P-17.....

By ....Pete.....

Legal Land Owner .....Sunnyside Orchard #4 - Lots 2-16 Blk 13 Ray Correa..... Address ....Stevensville, Montana.....

Operator .....Same..... Address .....

Water is deliverd by:— 1. Private System; 2. Ditch Company; 3. State Project; 4. Federal Project; X 5. Irrigation District X

If under Ditch Company, Irrigation District, or Government Project, state the number of shares or inches, acre feet, as the case may be in said system .....

App. No. Decree No.	NAME OF APPROPRIATOR TO WHOM DECREED	NAME OF STREAM	Date App. Date Priority	Miner's Inches	In Use	NAME OF DITCH (Water Delivered By)	No.	R/F	P/G/S	Present Irr. Acres	Irrigable Acres
*See											
Ditch											
Dist.		Rock Creek				B. R. I. D.	4/5	R		57	0
A-1518	Ray Correa	Seepage, Waste & Drain	4-26-54	100	No						

NOTE: R—Denotes Regular Irrigation. F—Flood Irrigation. P—Water diverted by means of pumping. G—Water diverted by gravity. S—Stored Water.

Condition of System ....Good..... Topography .....Creek Bottom..... River Basin .....

Adequate Supply: Yes....x..... No..... Explain .....

Remarks *Ray Correa is signed up for 57 acres under the Bitterroot Irrigation District.

Also in: Plat No..... Twp..... Rge..... | Plat No..... Twp..... Rge..... | Plat No..... Twp..... Rge.....
Plat No..... Twp..... Rge..... | Plat No..... Twp..... Rge..... | Plat No..... Twp..... Rge.....

Information From:
Dolores Correa

F-1-A 3M-9-55

County Ravalli

STATE OF MONTANA

STATE ENGINEERS OFFICE

Water Resources Survey

T. 9N R. 19W Plat No. 6

Farm Checked: Date 10-18-57

Photo No. 3P-16; 3P-131

By Pete

Legal Land Owner Sunnyside Orchard #4 - Lots 9-16 Blk 14; 1-4 Blk 19 Francis & Eva Donegon Address Stevensville, Montana

Operator Same Address

Water is deliverd by:— 1. Private System; 2. Ditch Company; 3. State Project; 4. Federal Project; X 5. Irrigation District X

If under Ditch Company, Irrigation District, or Government Project, state the number of shares or inches, acre feet, as the case may be in said system

App. No. Decree No.	NAME OF APPROPRIATOR TO WHOM DECREED	NAME OF STREAM	Date App. Date Priority	Miner's Inches	In Use	NAME OF DITCH (Water Delivered By)	No.	R/F	P/G/S	Present Irr. Acres	Irrigable Acres
*See											
Ditch											
Dist.		Rock Creek				R. R. I. D.	4/5	R		91	0

NOTE: R—Denotes Regular Irrigation. F—Flood Irrigation. P—Water diverted by means of pumping. G—Water diverted by gravity. S—Stored Water.

Condition of System Good Topography Creek Bottom River Basin

Adequate Supply: Yes X No Explain

Remarks *Francis and Eva Donegon are signed up for 12.1 acres + 34 acres under the Bitterroot Irrigation District.

Also in: Plat No. Twp. Rge.	Plat No. Twp. Rge.	Plat No. Twp. Rge.
Plat No. Twp. Rge.	Plat No. Twp. Rge.	Plat No. Twp. Rge.

Information From:

Mrs. Donegon

F-1-A 3M-9-55

County Ravalli

STATE OF MONTANA
STATE ENGINEERS OFFICE
Water Resources Survey
3

T. 9N R. 19W Plat No. 6

Farm Checked: Date 10-22-57

Photo No. 3P-16

By Pete

Legal Land Owner Sunnyside Orchard #4 - Lots 9-11, 14, 19 Blk 17 Fred & Agnes Fehrenkamp Address Stevensville, Montana

Operator Same Address

Water is deliverd by:— 1. Private System; 2. Ditch Company; 3. State Project; 4. Federal Project; X 5. Irrigation District; X

If under Ditch Company, Irrigation District, or Government Project, state the number of shares or inches, acre feet, as the case may be in said system

App. No. Decree No.	NAME OF APPROPRIATOR TO WHOM DECREED	NAME OF STREAM	Date App. Date Priority	Miner's Inches	In Use	NAME OF DITCH (Water Delivered By)	No.	R/F	P/G/S	Present Irr. Acres	Irrigable Acres
*See Ditch Dist.		Rock Creek				B. R. I. D.	4/5	R		45	0

NOTE: R—Denotes Regular Irrigation. F—Flood Irrigation. P—Water diverted by means of pumping. G—Water diverted by gravity. S—Stored Water.

Condition of System Good Topography Creek Bottom River Basin

Adequate Supply: Yes X No Explain

Remarks * Fred & Agnes Fehrenkamp are signed up for 45.4 acres under the Bitterroot Irrigation District.

Also in: Plat No. Twp. Rge.	Plat No. Twp. Rge.	Plat No. Twp. Rge.
Plat No. Twp. Rge.	Plat No. Twp. Rge.	Plat No. Twp. Rge.

Information From:

Chas. Mace

F-1-A 3M-9-55

County Ravalli

STATE OF MONTANA
STATE ENGINEERS OFFICE
Water Resources Survey

T. 9N R. 19W Plat No. 6

Farm Checked: Date 10-31-57

Photo No. 3P-16

By Pete

Legal Land Owner Sunnyside Orchard #4 - Lots 25-27 Blk 14 Olga Fox Address Stevensville, Montana

Operator Same Address Stevensville, Montana

Water is delivered by:— 1. Private System; 2. Ditch Company; 3. State Project; 4. Federal Project; X 5. Irrigation District X

If under Ditch Company, Irrigation District, or Government Project, state the number of shares or inches, acre feet, as the case may be in said system

App. No. Decree No.	NAME OF APPROPRIATOR TO WHOM DECREED	NAME OF STREAM	Date App. Date Priority	Miner's Inches	In Use	NAME OF DITCH (Water Delivered By)	No.	R/F	P/G/S	Present Irr. Acres	Irrigable Acres
*See Ditch Dist.		Rock Creek				B. R. I. D.	4/5	R		27	0

NOTE: R—Denotes Regular Irrigation. F—Flood Irrigation. P—Water diverted by means of pumping. G—Water diverted by gravity. S—Stored Water.

Condition of System ..... Topography ..... River Basin .....

Adequate Supply: Yes..... No..... Explain .....

Remarks *Olga Fox is signed up for 27 acres under the Bitterroot Irrigation District. Has not irrigated for the last three years. Water taxes have not been paid. No water until taxes are paid.

Also in: Plat No..... Twp..... Rge.....	Plat No..... Twp..... Rge.....	Plat No..... Twp..... Rge.....
Plat No..... Twp..... Rge.....	Plat No..... Twp..... Rge.....	Plat No..... Twp..... Rge.....

Information From:

William Fox

F-1-A 3M-9-55

County Ravalli

STATE OF MONTANA
STATE ENGINEERS OFFICE
Water Resources Survey

T. 9N R. 19W. Plat No. 6

Farm Checked: Date 10-21-57

Photo No. 3P-17

By Pete

Legal Land Owner Sunnyside Orchard #4 - Lots 1-4, 29-32 Blk 18 Carmen & Librada Gonzalez Address Stevensville, Montana

Operator Same Address

Water is deliverd by:— 1. Private System; 2. Ditch Company; 3. State Project; 4. Federal Project; X 5. Irrigation District X

If under Ditch Company, Irrigation District, or Government Project, state the number of shares or inches, acre feet, as the case may be in said system

App. No. Decree No.	NAME OF APPROPRIATOR TO WHOM DECREED	NAME OF STREAM	Date App. Date Priority	Miner's Inches	In Use	NAME OF DITCH (Water Delivered By)	No.	R/F	P/G/S	Present Irr. Acres	Irrigable Acres
*See											
Ditch											
Dist.		Rock Creek				B. R. I. D.	4/5	R		74	0

NOTE: R—Denotes Regular Irrigation. F—Flood Irrigation. P—Water diverted by means of pumping. G—Water diverted by gravity. S—Stored Water.

Condition of System Good Topography Creek Bottom River Basin

Adequate Supply: Yes X No Explain

Remarks *Carmen & Librada Gonzales are signed up for 74.6 acres under the Bitterroot Irrigation District.

Also in: Plat No. Twp. Rge.	Plat No. Twp. Rge.	Plat No. Twp. Rge.
Plat No. Twp. Rge.	Plat No. Twp. Rge.	Plat No. Twp. Rge.

Information From:
Mr. Gonzalez

F-1-A 3M-9-55

County Ravalli

STATE OF MONTANA
STATE ENGINEERS OFFICE
Water Resources Survey

T 9N R 19W Plat No 6

Farm Checked: Date 10-21-57

Photo No 3P-16

By Pete

Sunnyside Orchard #4 - Lots 1-2, 32 Blk 14

Legal Land Owner *Librada Gonzalez Address Stevensville, Montana

Operator Same Address

Water is deliverd by:— 1. Private System; 2. Ditch Company; 3. State Project; 4. Federal Project; X 5. Irrigation District X

If under Ditch Company, Irrigation District, or Government Project, state the number of shares or inches, acre feet, as the case may be in said system

App. No. Decree No.	NAME OF APPROPRIATOR TO WHOM DECREED	NAME OF STREAM	Date App. Date Priority	Miner's Inches	In Use	NAME OF DITCH (Water Delivered By)	No.	R/F	P/G/S	Present Irr. Acres	Irrigable Acres
**See Ditch Dist.		Rock Creek				B. R. I. D.	4/F	R		27	0

NOTE: R—Denotes Regular Irrigation. F—Flood Irrigation. P—Water diverted by means of pumping. G—Water diverted by gravity. S—Stored Water.

Condition of System Good Topography Creek Bottom River Basin

Adequate Supply: Yes X No Explain

Remarks **Librada Gonzalez is signed up for 27.4 acres under the Bitterroot Irrigation District.
*Also in Sunnyside Orchards

Also in: Plat No. 6 Twp. 9N Rge. 19W	Plat No. Twp. Rge.	Plat No. Twp. Rge.
Plat No. Twp. Rge.	Plat No. Twp. Rge.	Plat No. Twp. Rge.

Information From:

Mr. Gonzalez

F-1-A 3M-9-55

County Ravalli

STATE OF MONTANA

STATE ENGINEERS OFFICE

Water Resources Survey

T. 9N R. 19W Plat No. 6

Farm Checked: Date 10-21-57

Photo No. 3P-17

By Pete

Sunnyside Orchard #4 - Lots Pt 9-Pt 10-11-14 Blk 20

Legal Land Owner F. G. & Mary Wilson Address

Operator Gordon Paxson - Buying Address

Water is deliverd by:— 1. Private System; 2. Ditch Company; 3. State Project; 4. Federal Project; X 5. Irrigation District X

If under Ditch Company, Irrigation District, or Government Project, state the number of shares or inches, acre feet, as the case may be in said system

App. No. Decree No.	NAME OF APPROPRIATOR TO WHOM DECREED	NAME OF STREAM	Date App. Date Priority	Miner's Inches	In Use	NAME OF DITCH (Water Delivered By)	No.	R/F	P/G/S	Present Irr. Acres	Irrigable Acres
*See											
Ditch											
Dist.		Rock Creek				B. R. I. D.	4/5	R		43	0

NOTE: R—Denotes Regular Irrigation. F—Flood Irrigation. P—Water diverted by means of pumping. G—Water diverted by gravity. S—Stored Water.

Condition of System Good Topography Creek Bottom River Basin

Adequate Supply: Yes x No Explain

Remarks * F. G. & Mary Wilson are signed up for 43 acres under the Bitterroot Irrigation District.

Also in:	Plat No.	Twp.	Rge.	Plat No.	Twp.	Rge.	Plat No.	Twp.	Rge.
	Plat No.	Twp.	Rge.	Plat No.	Twp.	Rge.	Plat No.	Twp.	Rge.

Information From:

Gordon Paxson

F-1-A

County Ravalli

STATE OF MONTANA
STATE ENGINEERS OFFICE
Water Resources Survey

T 9N R 19W Plat No. 6

Farm Checked: Date 10-31-57

Photo No. 3P-131

By Pete

Sunnyside Orchard #4 - Lots 15-24 Blk 20

Legal Land Owner Raymond & Josephine Gonzalez Address Stevensville, Montana

Operator Same Address

Water is deliverd by:— 1. Private System; 2. Ditch Company; 3. State Project; 4. Federal Project; X 5. Irrigation District X

If under Ditch Company, Irrigation District, or Government Project, state the number of shares or inches, acre feet, as the case may be in said system

App. No. Decree No.	NAME OF APPROPRIATOR TO WHOM DECREED	NAME OF STREAM	Date App. Date Priority	Miner's Inches	In Use	NAME OF DITCH (Water Delivered By)	No.	R/F	P/G/S	Present Irr. Acres	Irrigable Acres
*See Ditch Dist.		Rock Creek				B. R. I. D.	4/6	R		63	0

NOTE: R—Denotes Regular Irrigation. F—Flood Irrigation. P—Water diverted by means of pumping. G—Water diverted by gravity. S—Stored Water.

Condition of System Good Topography Creek Bottom River Basin

Adequate Supply: Yes x No Explain

Remarks * Raymond & Josephine Gonzalez are signed up for 55.8 acres under the Bitterroot Irrigation District.

Also in: Plat No. Twp. Rge.	Plat No. Twp. Rge.	Plat No. Twp. Rge.
Plat No. Twp. Rge.	Plat No. Twp. Rge.	Plat No. Twp. Rge.

Information From:

Field Survey

F-1-A 3M-9-55

County Ravalli

STATE OF MONTANA
STATE ENGINEERS OFFICE
Water Resources Survey

T. 9N. R. 19W Plat No. 6

Farm Checked: Date 10-18-57

Photo No. 3P-17

By Pete

Legal Land Owner Sunnyside Orchard #4 - Lots 20-22 Blk 18 Frank & Dorothy Grenfell

Address Stevensville, Montana

Operator Same

Address

Water is deliverd by:— 1. Private System; 2. Ditch Company; 3. State Project; 4. Federal Project; X 5. Irrigation District X

If under Ditch Company, Irrigation District, or Government Project, state the number of shares or inches, acre feet, as the case may be in said system

App. No. Decree No.	NAME OF APPROPRIATOR TO WHOM DECREED	NAME OF STREAM	Date App. Date Priority	Miner's Inches	In Use	NAME OF DITCH (Water Delivered By)	No.	R/F	P/G/S	Present Irr. Acres	Irrigable Acres
*See Ditch Dist.		Rock Creek				B. R. I. D.	4/5	R		26	0

NOTE: R—Denotes Regular Irrigation. F—Flood Irrigation. P—Water diverted by means of pumping. G—Water diverted by gravity. S—Stored Water.

Condition of System Good Topography Creek Bottom and Bench River Basin

Adequate Supply: Yes X No Explain

Remarks *Frank and Dorothy Grenfell are signed up for 130.1 acres under the Bitterroot Irrigation District.

Also in: Plat No.	Twp.	Rge.	Plat No.	Twp.	Rge.	Plat No.	Twp.	Rge.
6	9N	19W						
Plat No.	Twp.	Rge.	Plat No.	Twp.	Rge.	Plat No.	Twp.	Rge.

Information From:
Mrs. Grenfell

F-1-A 3M-9-55

County Ravalli

STATE OF MONTANA
STATE ENGINEERS OFFICE
Water Resources Survey

T 9N R 19W Plat No. 6

Farm Checked: Date 10-20-57

Photo No. 3P-131

By Pete

Sunnyside Orchard #4 - Lot 6 Blk 20

Legal Land Owner Dena Hanson Address

Operator Leonard Hanson Address Stevensville, Montana

Water is deliverd by:— 1. Private System; 2. Ditch Company; 3. State Project; 4. Federal Project; 7 5. Irrigation District X

If under Ditch Company, Irrigation District, or Government Project, state the number of shares or inches, acre feet, as the case may be in said system

App. No. Decree No.	NAME OF APPROPRIATOR TO WHOM DECREED	NAME OF STREAM	Date App. Date Priority	Minor's Inches	In Use	NAME OF DITCH (Water Delivered By)	No.	R/F	P/G/S	Present Irr. Acres	Irrigable Acres
*See Ditch Dist.		Rock Creek				B. R. I. D.	4/5	R		0	0

NOTE: R—Denotes Regular Irrigation. F—Flood Irrigation. P—Water diverted by means of pumping. G—Water diverted by gravity. S—Stored Water.

Condition of System: Good Topography Creek Bottom River Basin

Adequate Supply: Yes x No Explain

Remarks * Martin Hanson Est.)
% Leonard Hanson) are signed up for 9.6 acres under the Bitterroot Irrigation District.

Also in: Plat No. Twp. Rge.	Plat No. Twp. Rge.	Plat No. Twp. Rge.
Plat No. Twp. Rge.	Plat No. Twp. Rge.	Plat No. Twp. Rge.

Information From:
Leonard Hanson

F-1-A 3M-9-55

County Ravalli

STATE OF MONTANA
STATE ENGINEERS OFFICE
Water Resources Survey

T 9N R 19W Plat No. 6

Farm Checked: Date 10-20-57

Photo No. 3P-131

By Pete

Sunnyside Orchard #4 - Lots 5, 7 Blk 20

Legal Land Owner Leonard Hanson Address Stevensville, Montana

Operator Same Address

Water is deliverd by:— 1. Private System; 2. Ditch Company; 3. State Project; 4. Federal Project; X 5. Irrigation District X

If under Ditch Company, Irrigation District, or Government Project, state the number of shares or inches, acre feet, as the case may be in said system

App. No. Decree No.	NAME OF APPROPRIATOR TO WHOM DECREED	NAME OF STREAM	Date App. Date Priority	Miner's Inches	In Use	NAME OF DITCH (Water Delivered By)	No.	R/F	P/G/S	Present Irr. Acres	Irrigable Acres
*See Ditch Dist.		Rock Creek				B. R. I. D.	4/5	R		18	0

NOTE: R—Denotes Regular Irrigation. F—Flood Irrigation. P—Water diverted by means of pumping. G—Water diverted by gravity. S—Stored Water.

Condition of System Good Topography Creek Bottom River Basin

Adequate Supply: Yes X No Explain

Remarks *Leonard Hanson is signed up for 18.6 acres + 9.6 acres under the Bitterroot Irrigation District.

Also in: Plat No. Twp. Rge. | Plat No. Twp. Rge. | Plat No. Twp. Rge.
Plat No. Twp. Rge. | Plat No. Twp. Rge. | Plat No. Twp. Rge.

Information From:
Leonard Hanson

F-1-A 3M-9-55

County Ravalli

STATE OF MONTANA
STATE ENGINEERS OFFICE
Water Resources Survey
3

T. 9N R. 19W. Plat No. 6

Farm Checked: Date 10-17-57

Photo No. 3P-131

By Pete

Legal Land Owner Sunnyside Orchard #4 - Lots 2-3 Blk 20 Ida Hoover (Est.) Address

Operator Leo Mills Address Stevensville, Montana

Water is deliverd by:— 1. Private System; 2. Ditch Company; 3. State Project; 4. Federal Project; X 5. Irrigation District X

If under Ditch Company, Irrigation District, or Government Project, state the number of shares or inches, acre feet, as the case may be in said system

App. No. Decree No.	NAME OF APPROPRIATOR TO WHOM DECREED	NAME OF STREAM	Date App. Date Priority	Miner's Inches	In Use	NAME OF DITCH (Water Delivered By)	No.	R/F	P/G/S	Present Irr. Acres	Irrigable Acres
*See											
Ditch											
Dist.		Rock Creek				E. R. I. D.	4/5	R		16	0

NOTE: R—Denotes Regular Irrigation. F—Flood Irrigation. P—Water diverted by means of pumping. G—Water diverted by gravity. S—Stored Water.

Condition of System Good Topography Creek Bottom River Basin

Adequate Supply: Yes X No Explain

Remarks *Ida Hoover Est. is signed up for 16 acres under the Bitterroot Irrigation District.

Also in: Plat No. Twp. Rge.	Plat No. Twp. Rge.	Plat No. Twp. Rge.
Plat No. Twp. Rge.	Plat No. Twp. Rge.	Plat No. Twp. Rge.

Information From:

Leo Mills

F-1-A 3M-9-55

County Ravalli

Farm Checked: Date 10-20-57

By Pete

STATE OF MONTANA
STATE ENGINEERS OFFICE
Water Resources Survey

T 9N R 19W Plat No 6

Photo No 3P-131

Sunnyside Orchard #4 - Lot 8 Blk 20

Legal Land Owner Theo. A. Johnson Address Portland, Oregon

Operator Leonard Hanson Address Stevensville, Montana

Water is deliverd by:— 1. Private System; 2. Ditch Company; 3. State Project; 4. Federal Project; x 5. Irrigation District X

If under Ditch Company, Irrigation District, or Government Project, state the number of shares or inches, acre feet, as the case may be in said system

App. No. Decree No.	NAME OF APPROPRIATOR TO WHOM DECREED	NAME OF STREAM	Date App. Date Priority	Miner's Inches	In Use	NAME OF DITCH (Water Delivered By)	No.	R/F	P/G/S	Present Irr. Acres	Irrigable Acres
*See											
Ditch											
Dist.		Rock Creek				B. R. I. D.	4/5	R		10	0

NOTE: R—Denotes Regular Irrigation. F—Flood Irrigation. P—Water diverted by means of pumping. G—Water diverted by gravity. S—Stored Water.

Condition of System Good Topography Creek Bottom River Basin

Adequate Supply: Yes x No Explain

Remarks *Theo. A. Johnson is signed up for 10.6 acres under the Bitterroot Irrigation District.

Also in:	Plat No	Twp	Rge	Plat No	Twp	Rge	Plat No	Twp	Rge
	Plat No	Twp	Rge	Plat No	Twp	Rge	Plat No	Twp	Rge

Information From:

Leonard Hanson

F-1-A 3M-9-55

County Ravalli

STATE OF MONTANA
STATE ENGINEERS OFFICE
Water Resources Survey

T. 9N R. 19W. Plat No. 6

Farm Checked: Date 10-19-57

Photo No. 3P-17

By Pete

Legal Land Owner Sunnyside Orchard #4 - Lots 5, 7-19, 23-26, 28 Blk 18; Lots 25-28 Blk 13 Victor Lagerquist Address

Operator R. A. & Ruby Ransier - Contract Address Stevensville, Montana

Water is delivered by:— 1. Private System; 2. Ditch Company; 3. State Project; 4. Federal Project; X 5. Irrigation District X

If under Ditch Company, Irrigation District, or Government Project, state the number of shares or inches, acre feet, as the case may be in said system

App. No. Decree No.	NAME OF APPROPRIATOR TO WHOM DECREED	NAME OF STREAM	Date App. Date Priority	Miner's Inches	In Use	NAME OF DITCH (Water Delivered By)	No.	R/F	P/G/S	Present Irr. Acres	Irrigable Acres
*See Ditch Dist.		Rock Creek				B. R. I. D.	4/5	R		155	0

NOTE: R—Denotes Regular Irrigation. F—Flood Irrigation. P—Water diverted by means of pumping. G—Water diverted by gravity. S—Stored Water.

Condition of System Good Topography Creek Bottom River Basin

Adequate Supply: Yes x No Explain

Remarks *R. A. & Ruby Ransier are signed up for 125.5 acres under the Bitterroot Irrigation District.

Also in: Plat No. Twp. Rge.	Plat No. Twp. Rge.	Plat No. Twp. Rge.
Plat No. Twp. Rge.	Plat No. Twp. Rge.	Plat No. Twp. Rge.

Information From:

Ransier's Boy

F-1-A 3M-9-55

County Ravalli

STATE OF MONTANA

STATE ENGINEERS OFFICE

Water Resources Survey

T. 9N R.19W Plat No. 6

Farm Checked: Date 10-20-57

Photo No. 3P-131

By Pete

Legal Land Owner Sunnyside Orchard #4 - Lots 29-31 Blk 19 Leonard & Ferole Leese Address Stevensville, Montana

Operator Same Address

Water is deliverd by:— 1. Private System; 2. Ditch Company; 3. State Project; 4. Federal Project; X 5. Irrigation District X

If under Ditch Company, Irrigation District, or Government Project, state the number of shares or inches, acre feet, as the case may be in said system

App. No. Decree No.	NAME OF APPROPRIATOR TO WHOM DECREED	NAME OF STREAM	Date App. Date Priority	Miner's Inches	In Use	NAME OF DITCH (Water Delivered By)	No.	R/F	P/G/S	Present Irr. Acres	Irrigable Acres
*See Ditch Dist.		Rock Creek				B. R. I. D.	4/5	R		30	0

NOTE: R—Denotes Regular Irrigation. F—Flood Irrigation. P—Water diverted by means of pumping. G—Water diverted by gravity. S—Stored Water.

Condition of System Good Topography Creek Bottom River Basin

Adequate Supply: Yes x No Explain

Remarks *Leonard & Ferole Leese are signed up for 144.9 acres under the Bitterroot Irrigation District.

Also in: Plat No. Twp. Rge.	Plat No. Twp. Rge.	Plat No. Twp. Rge.
Plat No. Twp. Rge.	Plat No. Twp. Rge.	Plat No. Twp. Rge.

Information From:

Mrs. Leese

F-1-A 3M-9-55

County Ravalli

STATE OF MONTANA
STATE ENGINEERS OFFICE
Water Resources Survey

T. 9N R.19W Plat No. 6

Farm Checked: Date 10-22-57

Photo No. 3P-16

By Pete

Legal Land Owner Sunnyside Orchard #4 - Lots 6-8 Blk 14; 15-Pt 16 Blk 17 George Mace Address Stevensville, Montana

Operator Same Address

Water is deliverd by:— 1. Private System, 2. Ditch Company; 3. State Project; 4. Federal Project; * 5. Irrigation District X

If under Ditch Company, Irrigation District, or Government Project, state the number of shares or inches, acre feet, as the case may be in said system

App. No. Decree No.	NAME OF APPROPRIATOR TO WHOM DECREED	NAME OF STREAM	Date App. Date Priority	Miner's Inches	In Use	NAME OF DITCH (Water Delivered By)	No.	R/F	P/G/S	Present Irr. Acres	Irrigable Acres
*See Ditch Dist.		Rock Creek				B. R. I. D.	4/5	R		38	0

NOTE: R—Denotes Regular Irrigation. F—Flood Irrigation. P—Water diverted by means of pumping. G—Water diverted by gravity. S—Stored Water.

Condition of System Good Topography Creek Bottom River Basin

Adequate Supply: Yes X No Explain

Remarks * Geo. Mace is signed up for 33.9 acres under the Bitterroot Irrigation District.

Also in: Plat No. Twp. Rge.	Plat No. Twp. Rge.	Plat No. Twp. Rge.
Plat No. Twp. Rge.	Plat No. Twp. Rge.	Plat No. Twp. Rge.

Information From:
Chas. Mace

F-1-A 3M-9-55

County Ravalli

STATE OF MONTANA
STATE ENGINEERS OFFICE
Water Resources Survey

T. 9N R. 19W Plat No. 6

Farm Checked: Date 10-17-57

Photo No. 3P-131

By Pete

Legal Land Owner Sunnyside Orchard #4 - Lot 4 Blk 20 Leo M. Mills Address Stevensville, Montana

Operator Same Address

Water is deliverd by:— 1. Private System; 2. Ditch Company; 3. State Project; 4. Federal Project; X 5. Irrigation District X

If under Ditch Company, Irrigation District, or Government Project, state the number of shares or inches, acre feet, as the case may be in said system

App. No. Decree No.	NAME OF APPROPRIATOR TO WHOM DECREED	NAME OF STREAM	Date App. Date Priority	Miner's Inches	In Use	NAME OF DITCH (Water Delivered By)	No.	R/F	P/G/S	Present Irr. Acres	Irrigable Acres
*See Ditch Dist.		Rock Creek				B. R. I. D.	4/5	R		9	0

NOTE: R—Denotes Regular Irrigation. F—Flood Irrigation. P—Water diverted by means of pumping. G—Water diverted by gravity. S—Stored Water.

Condition of System Good Topography Creek Bottom River Basin

Adequate Supply: Yes X No Explain

Remarks * Leo & Maude Mills are signed up for 9.7 acres under the Bitterroot Irrigation District.

Also in: Plat No.	Twp.	Rge.	Plat No.	Twp.	Rge.	Plat No.	Twp.	Rge.
Plat No.	Twp.	Rge.	Plat No.	Twp.	Rge.	Plat No.	Twp.	Rge.

Information From: Leo Mills

F-1-A 3M-9-55

County Ravalli

STATE OF MONTANA
STATE ENGINEERS OFFICE
Water Resources Survey

T. 9N R. 19W Plat No. 6

Farm Checked: Date 10-3 -57

Photo No. 3P-16

By Pete

Legal Land Owner Sunnyside Orchard #4 - Lots 17-24 Blk 14 * J. S. & Alice Moran Address

Operator Joe Becker - Buying Address Stevensville, Montana

Water is deliverd by:— 1. Private System, 2. Ditch Company; 3. State Project, 4. Federal Project; X 5. Irrigation District X

If under Ditch Company, Irrigation District, or Government Project, state the number of shares or inches, acre feet, as the case may be in said system

App. No. Decree No.	NAME OF APPROPRIATOR TO WHOM DECREED	NAME OF STREAM	Date App. Date Priority	Miner's Inches	In Use	NAME OF DITCH (Water Delivered By)	No.	R/F	P/G/S	Present Irr. Acres	Irrigable Acres
**See											
Ditch											
Dist.		Rock Creek				B. R. I. D.	4/5	R		43	0

NOTE: R—Denotes Regular Irrigation. F—Flood Irrigation. P—Water diverted by means of pumping. G—Water diverted by gravity. S—Stored Water.

Condition of System Good Topography Creek Bottom River Basin

Adequate Supply: Yes x No Explain

Remarks **J. S. & Alice Moran are signed up for 81.2 acres under the Bitterroot Irrigation District.

*Also in Sunnyside Orchard.

Also in: Plat No. 3 Twp. 10N Rge. 19W	Plat No. Twp. Rge.	Plat No. Twp. Rge.
Plat No. Twp. Rge.	Plat No. Twp. Rge.	Plat No. Twp. Rge.

Information From:

Joe Becker

F-1-A 3M-9-55

County ~~Ravalli~~

STATE OF MONTANA
STATE ENGINEERS OFFICE
Water Resources Survey

T. 9N R. 19W. Plat No. 6

Farm Checked: Date 10-22-57

Photo No. 3P-16

By Pete

Legal Land Owner Sunnyside Orchard #4 - Lot 1 Blk 13 Fairfield & Margery Osburne Address Butte, Montana

Operator Renny Engel Address Stevensville, Montana

Water is deliverd by:— 1. Private System; X 2. Ditch Company; 3. State Project; 4. Federal Project; X 5. Irrigation District X

If under Ditch Company, Irrigation District, or Government Project, state the number of shares or inches, acre feet, as the case may be in said system

Cert. No. Decree No.	NAME OF APPROPRIATOR TO WHOM DECREED	NAME OF STREAM	Date App. Date Priority	Miner's Inches	In Use	NAME OF DITCH (Water Delivered By)	No.	R/F	P/G/S	Present Irr. Acres	Irrigable Acres
*See											
Ditch											
Dist.		Lake Como				B. R. I. D.	4/5	R		3	0
No											
Filing		Springs					1	R		6	0

NOTE: R—Denotes Regular Irrigation. F—Flood Irrigation. P—Water diverted by means of pumping. G—Water diverted by gravity. S—Stored Water.

Condition of System Good Topography Creek Bottom River Basin

Adequate Supply: Yes x No Explain

Remarks *Fairfield & Margery Osburne are signed up for 5.9 acres under the Bitterroot Irrigation District.

Also in: Plat No. Twp. Rge.	Plat No. Twp. Rge.	Plat No. Twp. Rge.
Plat No. Twp. Rge.	Plat No. Twp. Rge.	Plat No. Twp. Rge.

Information From:

Mr. Engel

F-1-A 3M-9-55

County Ravalli

STATE OF MONTANA
STATE ENGINEERS OFFICE
Water Resources Survey
Sec. 3

T. 9N R. 19W Plat No. 6

Farm Checked: Date 10-21-57

Photo No. 32-17

By Pete

Legal Land Owner Sunnyside Orchard #4 - Lots Pt 9- Pt 10 Blk 20 Gordon & Dorothy Paxson Address Stevensville, Montana

Operator Same Address

Water is deliverd by:— 1. Private System; 2. Ditch Company; 3. State Project; 4. Federal Project; X 5. Irrigation District X

If under Ditch Company, Irrigation District, or Government Project, state the number of shares or inches, acre feet, as the case may be in said system

App. No. Decree No.	NAME OF APPROPRIATOR TO WHOM DECREED	NAME OF STREAM	Date App. Date Priority	Miner's Inches	In Use	NAME OF DITCH (Water Delivered By)	No.	R/F	P/G/S	Present Irr. Acres	Irrigable Acres
*See											
Ditch Dist.		Rock Creek				B. R. I. D.	4/5	R		8	0

NOTE: R—Denotes Regular Irrigation. F—Flood Irrigation. P—Water diverted by means of pumping. G—Water diverted by gravity. S—Stored Water.

Condition of System Good Topography Creek Bottom River Basin

Adequate Supply: Yes x No Explain

Remarks *Ralph & Josephine Smith are signed up for 8 acres under the Bitterroot Irrigation District. (% Gordon & Dorothy Paxson)

Also in: Plat No. Twp. Rge.	Plat No. Twp. Rge.	Plat No. Twp. Rge.
Plat No. Twp. Rge.	Plat No. Twp. Rge.	Plat No. Twp. Rge.

Information From:

Gordon Paxson

F-1-A 3M-9-55

County Ravalli

STATE OF MONTANA
STATE ENGINEERS OFFICE
Water Resources Survey

T 9N R 19W Plat No. 6

Farm Checked: Date 10-22-57

Photo No. 3P-16

By Pete

Sunnyside Orchard #4 - Lots 3-5 Blk 14

Legal Land Owner Steve & Julia Persha Address Stevensville, Montana

Operator Same Address

Water is deliverd by:— 1. Private System; 2. Ditch Company; 3. State Project; 4. Federal Project; X 5. Irrigation District X

If under Ditch Company, Irrigation District, or Government Project, state the number of shares or inches, acre feet, as the case may be in said system

App. No. Decree No.	NAME OF APPROPRIATOR TO WHOM DECREED	NAME OF STREAM	Date App. Date Priority	Miner's Inches	In Use	NAME OF DITCH (Water Delivered By)	No.	R/F	P/G/S	Present Irr. Acres	Irrigable Acres
*See Ditch Dist.		Rock Creek				B. R. I. D.	4/5	R		22	0

NOTE: R—Denotes Regular Irrigation. F—Flood Irrigation. P—Water diverted by means of pumping. G—Water diverted by gravity. S—Stored Water.

Condition of System Good Topography Creek Bottom River Basin

Adequate Supply: Yes X No Explain

Remarks *Steve & Julia Persha are signed up for 22 acres under the Bitterroot Irrigation District.

Also in: Plat No.	Twp.	Rge.	Plat No.	Twp.	Rge.	Plat No.	Twp.	Rge.
Plat No.	Twp.	Rge.	Plat No.	Twp.	Rge.	Plat No.	Twp.	Rge.

Information From:

Chas. Mace

F-1-A 3M-9-55

County Ravalli

STATE OF MONTANA
STATE ENGINEERS OFFICE
Water Resources Survey

T. 9N R. 19W. Plat No. 6

Farm Checked: Date 10-31-57

Photo No. 3P-131

By Pete

Sunnyside Orchard #4 - Lot 32 Blk 19

Legal Land Owner S. A. Schaffer Address

Operator Raymond Gonzales - Buying Address

Water is deliverd by:— 1. Private System; 2. Ditch Company; 3. State Project; 4. Federal Project; X 5. Irrigation District X

If under Ditch Company, Irrigation District, or Government Project, state the number of shares or inches, acre feet, as the case may be in said system

App. No. Decree No.	NAME OF APPROPRIATOR TO WHOM DECREED	NAME OF STREAM	Date App. Date Priority	Miner's Inches	In Use	NAME OF DITCH (Water Delivered By)	No.	R/F	P/G/S	Present Irr. Acres	Irrigable Acres
*See Ditch Dist.		Rock Creek				B. R. I. D.	4/5	R		9	0

NOTE: R—Denotes Regular Irrigation. F—Flood Irrigation. P—Water diverted by means of pumping. G—Water diverted by gravity. S—Stored Water.

Condition of System Good Topography Creek Bottom River Basin

Adequate Supply: Yes X No Explain

Remarks *S. A. Schaffer is signed up for 9.3 acres under the Bitterroot Irrigation District.

Also in: Plat No. Twp. Rge.	Plat No. Twp. Rge.	Plat No. Twp. Rge.
Plat No. Twp. Rge.	Plat No. Twp. Rge.	Plat No. Twp. Rge.

Information From:

Field Survey

F-1-A 3M-9-55

County Ravalli

STATE OF MONTANA
STATE ENGINEERS OFFICE
Water Resources Survey

T. 9N R. 19W Plat No. 6

Farm Checked: Date 10-29-57

Photo No. 3P-16

By Pete

Sunnyside Orchard #4 - Lot 28 Blk 14

Legal Land Owner Samuel Shields Address Stevensville, Montana

Operator Same Address

Water is deliverd by:— 1. Private System; 2. Ditch Company; 3. State Project; 4. Federal Project; X 5. Irrigation District X

If under Ditch Company, Irrigation District, or Government Project, state the number of shares or inches, acre feet, as the case may be in said system

App. No. Decree No.	NAME OF APPROPRIATOR TO WHOM DECREED	NAME OF STREAM	Date App. Date Priority	Miner's Inches	In Use	NAME OF DITCH (Water Delivered By)	No.	R/F	P/G/S	Present Irr. Acres	Irrigable Acres
*See											
Ditch											
Dist.		Rock Creek				B. R. I. D.	4/5	R		10	0

NOTE: R—Denotes Regular Irrigation. F—Flood Irrigation. P—Water diverted by means of pumping. G—Water diverted by gravity. S—Stored Water.

Condition of System Good Topography Creek Bottom River Basin

Adequate Supply: Yes x No Explain

Remarks * Samuel E. Shields is signed up for 10 acres under the Bitterroot Irrigation District.

Also in: Plat No.	Twp.	Rge.	Plat No.	Twp.	Rge.	Plat No.	Twp.	Rge.
Plat No.	Twp.	Rge.	Plat No.	Twp.	Rge.	Plat No.	Twp.	Rge.

Information From:

Mrs. Cerise

F-1-A 3M-9-55

County Ravalli

STATE OF MONTANA
STATE ENGINEERS OFFICE
Water Resources Survey

T. 9N R. 19W. Plat No. 6

Farm Checked: Date 10-21-57

Photo No. 3P-16

By Pete

Legal Land Owner Sunnyside Orchard #4 - Lots 5-8 Blk 17 Darrell & Lois Stout Address

Operator Pat Ralls - Buying Address Stevensville, Montana

Water is deliverd by:— 1. Private System; 2. Ditch Company; 3. State Project; 4. Federal Project; X 5. Irrigation District X

If under Ditch Company, Irrigation District, or Government Project, state the number of shares or inches, acre feet, as the case may be in said system

App. No. Decree No.	NAME OF APPROPRIATOR TO WHOM DECREED	NAME OF STREAM	Date App. Date Priority	Miner's Inches	In Use	NAME OF DITCH (Water Delivered By)	No.	R/F	P/G/S	Present Irr. Acres	Irrigable Acres
*See Ditch Dist.		Rock Creek				B. R. I. D.	4/5	R		36	0

NOTE: R—Denotes Regular Irrigation. F—Flood Irrigation. P—Water diverted by means of pumping. G—Water diverted by gravity. S—Stored Water.

Condition of System Good Topography Creek Bottom River Basin

Adequate Supply: Yes x No Explain

Remarks *Darrell & Lois Stout are signed up for 36 acres under the Bitterroot Irrigation District.

Also in: Plat No. Twp. Rge.	Plat No. Twp. Rge.	Plat No. Twp. Rge.
Plat No. Twp. Rge.	Plat No. Twp. Rge.	Plat No. Twp. Rge.

Information From:

Pat Ralls

F-1-A 3M-9-55

County Ravalli

STATE OF MONTANA
STATE ENGINEERS OFFICE
Water Resources Survey

T 9N R 19W Plat No. 6

Farm Checked: Date 10-21-57

Photo No. 3P-17

By Pete

Legal Land Owner Sunnyside Orchard #4 - Lots 29-32 Blk 13; 6 Blk 18 Robert L. Todd et al Address Stevensville, Montana

Operator Same Address

Water is deliverd by:— 1. Private System; 2. Ditch Company; 3. State Project; 4. Federal Project; X 5. Irrigation District X

If under Ditch Company, Irrigation District, or Government Project, state the number of shares or inches, acre feet, as the case may be in said system

App. No. Decree No.	NAME OF APPROPRIATOR TO WHOM DECREED	NAME OF STREAM	Date App. Date Priority	Miner's Inches	In Use	NAME OF DITCH (Water Delivered By)	No.	R/F	P/G/S	Present Irr. Acres	Irrigable Acres
*See Ditch Dist.		Rock Creek				B. R. I. D.	4/5	R		38	0

NOTE: R—Denotes Regular Irrigation. F—Flood Irrigation. P—Water diverted by means of pumping. G—Water diverted by gravity. S—Stored Water.

Condition of System Good Topography Creek Bottom River Basin

Adequate Supply: Yes X No Explain

Remarks * Robert L. Todd et al is signed up for 38.5 acres under the Bitterroot Irrigation District.

Also in: Plat No.	Twp.	Rge.	Plat No.	Twp.	Rge.	Plat No.	Twp.	Rge.
Plat No.	Twp.	Rge.	Plat No.	Twp.	Rge.	Plat No.	Twp.	Rge.

Information From: Mrs. Todd

F-1-A 3M-9-55

County Ravalli

STATE OF MONTANA
STATE ENGINEERS OFFICE
Water Resources Survey

T. 9N R. 19W. Plat No. 6

Farm Checked: Date 10-31-57

Photo No. 3P-16

By Pete

Legal Land Owner Sunnyside Orchard #4 - Lots 25-26 Blk 17 Richard & Maise Whittle Address

Operator Faye Conner Address Stevensville, Montana

Water is deliverd by:— 1. Private System; 2. Ditch Company; 3. State Project; 4. Federal Project; X 5. Irrigation District X

If under Ditch Company, Irrigation District, or Government Project, state the number of shares or inches, acre feet, as the case may be in said system

App. No. Decree No.	NAME OF APPROPRIATOR TO WHOM DECREED	NAME OF STREAM	Date App. Date Priority	Miner's Inches	In Use	NAME OF DITCH (Water Delivered By)	No.	R/F	P/G/S	Present Irr. Acres	Irrigable Acres
*See Ditch Dist.		Rock Creek				B. R. I. D.	4/5	R		19	0

NOTE: R—Denotes Regular Irrigation. F—Flood Irrigation. P—Water diverted by means of pumping. G—Water diverted by gravity. S—Stored Water.

Condition of System Good Topography Creek Bottom River Basin

Adequate Supply: Yes X No Explain

Remarks *Richard & Maise Whittle are signed up for 19.0 acres under the Bitterroot Irrigation District.

Also in: Plat No. Twp. Rge.	Plat No. Twp. Rge.	Plat No. Twp. Rge.
Plat No. Twp. Rge.	Plat No. Twp. Rge.	Plat No. Twp. Rge.

Information From:

Miss Conner & Field Survey

F-1-A 3M-9-55

County Ravalli

STATE OF MONTANA
STATE ENGINEERS OFFICE
Water Resources Survey

T 9N R 19W Plat No. 6

Farm Checked: Date 10-19-57

Photo No. 3R-131

By Pete

Legal Land Owner Paul & Vivian Teopfer Address Stevensville, Montana

Operator Same Address

Water is deliverd by:— 1. Private System; 2. Ditch Company; 3. State Project; 4. Federal Project; X 5. Irrigation District X

If under Ditch Company, Irrigation District, or Government Project, state the number of shares or inches, acre feet, as the case may be in said system

App. No. Decree No.	NAME OF APPROPRIATOR TO WHOM DECREED	NAME OF STREAM	Date App. Date Priority	Miner's Inches	In Use	NAME OF DITCH (Water Delivered By)	No.	R/F	P/G/S	Present Irr. Acres	Irrigable Acres
*See											
Ditch											
Dist.		Rock Creek				R. R. I. D.	4/5	R		13	0

NOTE: R—Denotes Regular Irrigation. F—Flood Irrigation. P—Water diverted by means of pumping. G—Water diverted by gravity. S—Stored Water.

Condition of System Good Topography Bench River Basin Columbia River, Rock Creek

Adequate Supply: Yes x No Explain

Remarks* Paul & Vivian Teopfer are signed up for 17.5 acres under the Bitterroot Irrigation District.

Also in: Plat No. Twp. Rge.	Plat No. Twp. Rge.	Plat No. Twp. Rge.
Plat No. Twp. Rge.	Plat No. Twp. Rge.	Plat No. Twp. Rge.

Information From:

Paul Teopfer

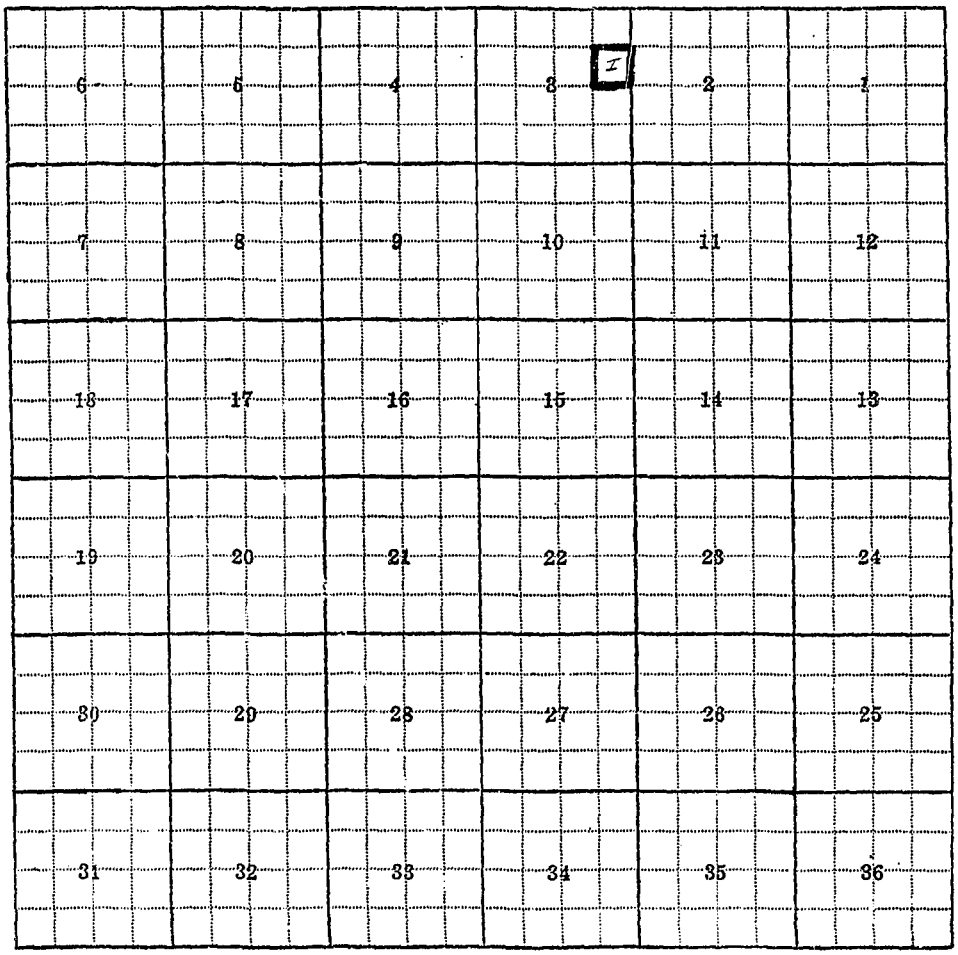
6
5
4
3
I
2
1
7
8
9
10
11
12
18
17
16
15
14
13
19
20
21
22
23
24
30
29
28
27
26
25
31
32
33
34
35
36

3-I

F-1-A 3M-9-55

County ...Ravalli.....

Farm Checked: Date 10-19-57

By ...Pete.....

STATE OF MONTANA
STATE ENGINEERS OFFICE
Water Resources Survey

T 9N R 19W Plat No. 6

Photo No. 3P-131

Legal Land Owner ...Grace I. Toepfer..... Address .....

Operator ...Paul Toepfer..... Address ...Stevensville, Montana.....

Water is deliverd by:— 1. Private System; 2. Ditch Company; 3. State Project; 4. Federal Project; X 5. Irrigation District X

If under Ditch Company, Irrigation District, or Government Project, state the number of shares or inches, acre feet, as the case may be in said system .....

App. No. Decree No.	NAME OF APPROPRIATOR TO WHOM DECREED	NAME OF STREAM	Date App. Date Priority	Miner's Inches	In Use	NAME OF DITCH (Water Delivered By)	No.	R/F	P/G/S	Present Irr. Acres	Irrigable Acres
* See Ditch Dist.		Rock Creek				B. R. I. D.	4/5	R		56	0

NOTE: R—Denotes Regular Irrigation. F—Flood Irrigation. P—Water diverted by means of pumping. G—Water diverted by gravity. S—Stored Water.

Condition of System ...Good..... Topography ....Creek Bottom..... River Basin Columbia River, Rock Creek.....

Adequate Supply: Yes ...x..... No..... Explain .....

Remarks * Mrs. Grace Teopfer is signed up for 53 acres under the Bitterroot Irrigation District.

Also in: Plat No.	Twp.	Rge.	Plat No.	Twp.	Rge.	Plat No.	Twp.	Rge.
Plat No.	Twp.	Rge.	Plat No.	Twp.	Rge.	Plat No.	Twp.	Rge.

Information From:
Paul Teopfer


3
6
5
4
3
2
1
7
8
9
10
11
12
18
17
16
15
14
13
19
20
21
22
23
24
30
29
28
27
26
25
31
32
33
34
35
36

3-B

F-1-A 3M-9-55

County ....Ravalli.....

Farm Checked: Date....10-17-57....

By ....Pete.....

STATE OF MONTANA

STATE ENGINEERS OFFICE

Water Resources Survey

T....9N..R.19W.... Plat No....6.....

Photo No....3P-131.....

Legal Land Owner ....George & Gertrude Woolsey..... Address ....Stevensville, Montana.....

Operator ....Same..... Address .....

Water is deliverd by:— 1. Private System; X 2. Ditch Company; 3. State Project; 4. Federal Project; X 5. Irrigation District X

If under Ditch Company, Irrigation District, or Government Project, state the number of shares or inches, acre feet, as the case may be in said system .....

App. No. Decree No.	NAME OF APPROPRIATOR TO WHOM DECREED	NAME OF STREAM	Date App. Date Priority	Miner's Inches	In Use	NAME OF DITCH (Water Delivered By)	No.	R/F	P/G/S	Present Irr. Acres	Irrigable Acres
A-1290	Geo. C. Woolsey	Unnamed Creek	3-27-50	120	Yes	Woolsey Ditch	1	R		32	0
* See											
Ditch											
Dist.		Rock Creek				B. R. I. D.	4/5	R		37	0

NOTE: R—Denotes Regular Irrigation. F—Flood Irrigation. P—Water diverted by means of pumping. G—Water diverted by gravity. S—Stored Water.

Condition of System ....Good..... Topography .....Creek Bottom..... River Basin ...Columbia River, Unnamed Creek,...

Adequate Supply: Yes..X..... No..... Explain .....Rock Creek .....

Remarks *George & Gertrude Woolsey are signed up for 64.2 acres under the Bitterroot Irrigation District.

Also in: Plat No..... Twp..... Rge..... | Plat No..... Twp..... Rge..... | Plat No..... Twp..... Rge.....
Plat No..... Twp..... Rge..... | Plat No..... Twp..... Rge..... | Plat No..... Twp..... Rge.....

Information From:
Gec. Woolsey

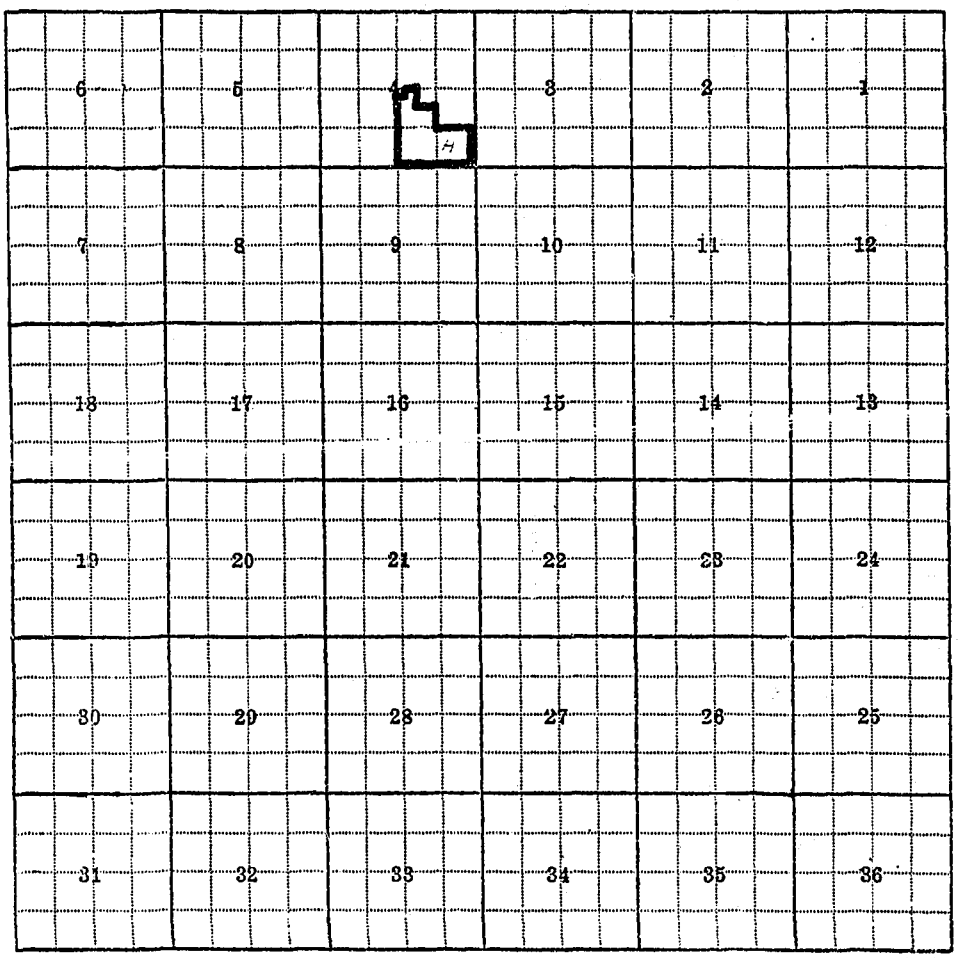
6
5
4
3
2
1
H
7
8
9
10
11
12
18
17
16
15
14
13
19
20
21
22
23
24
30
29
28
27
26
25
31
32
33
34
35
36

4-11

6
T9N-R19W

F-1-A

County Ravalli

STATE OF MONTANA
STATE ENGINEERS OFFICE
Water Resources Survey

T. 9N R. 19W Plat No. 6

Farm Checked: Date 10-3-57

Photo No. 3P-20

By Pete Peters

Legal Land Owner Robert & Minnie Adrain Address Stevensville, Montana

Operator Same Address

Water is deliverd by:— 1. Private System; ✓ 2. Ditch Company; 3. State Project; 4. Federal Project; 5. Irrigation District

If under Ditch Company, Irrigation District, or Government Project, state the number of shares or inches, acre feet, as the case may be in said system

App. No. Decree No.	NAME OF APPROPRIATOR TO WHOM DECREED	NAME OF STREAM	Date App. Date Priority	Miner's Inches	In Use	NAME OF DITCH (Water Delivered By)	No.	R/F	P/G/S	Present Irr. Acres	Irrigable Acres
D-394	Kate McCormick & Maria Higgins	Burnt Fork Creek	7-1-52	50"of 507"	No	Adrain Ditch	1	R		0	21
D-379	Frank Hunter	Burnt Fork Creek	4-5-82	30"of 71-3/7"	No						
A-1050	R. T. Spaulding	Spring Creek	6-6-26	60	No						

NOTE: R—Denotes Regular Irrigation. F—Flood Irrigation. P—Water diverted by means of pumping. G—Water diverted by gravity. S—Stored Water.

Condition of System Poor Topography Creek Bottom River Basin Columbia River, Burnt Fork Creek

Adequate Supply: Yes ✓ No Explain

Remarks Robert Adrain is signed up for 250 shares under the Supply Ditch Association. (Wood-Parkhurst Ditch) Trades with Ft. Owen

Also in: Plat No. Twp. Rge. | Plat No. Twp. Rge. | Plat No. Twp. Rge.
Plat No. Twp. Rge. | Plat No. Twp. Rge. | Plat No. Twp. Rge.

Information From:
Robert Adrain

6	5	4	3	2	1
7	8	9	10	11	12
18	17	16	15	14	13
19	20	21	22	23	24
30	29	28	27	26	25
31	32	33	34	35	36



29-F, 30-H

F-1-A 3M-9-55

County Ravalli

STATE OF MONTANA
STATE ENGINEERS OFFICE
Water Resources Survey

T. 9N R. 19W Plat No. 6

Farm Checked: Date 10-7-57

Photo No. 3P-18; 3P-17; 3P-19

By Pete

Legal Land Owner *Joel & Mary Antrim Address Stevensville, Montana

Operator Same Address

Water is deliverd by:— 1. Private System; 2. Ditch Company; 3. State Project; 4. Federal Project; 5. Irrigation District

If under Ditch Company, Irrigation District, or Government Project, state the number of shares or inches, acre feet, as the case may be in said system

App. No. Decree No.	NAME OF APPROPRIATOR TO WHOM DECREED	NAME OF STREAM	Date App. Date Priority	Miner's Inches	In Use	NAME OF DITCH (Water Delivered By)	No.	R/F	P/G/S	Present Irr. Acres	Irrigable Acres
*See Ditch Dist.		Rock Creek				B. R. I. D.	4/5	R		165	0
A-1480	Joel P. Antrim	Seepage, Waste, Drain	2-6-42	All	Yes						
A-1614	Lionel E. Manning	Seepage, Waste, Drain	6-29-99	200	Yes						

NOTE: R—Denotes Regular Irrigation. F—Flood Irrigation. P—Water diverted by means of pumping. G—Water diverted by gravity. S—Stored Water.

Condition of System Good Topography Bench River Basin Columbia River, Rock Creek

Adequate Supply: Yes X No Explain

Remarks *Joel & Mary Antrim are signed up for 150.6 acres under the Bitterroot Irrigation District.
*Also in Sunnyside Orchard #3.

Also in: Plat No. 5 Twp. 9N Rge. 20W	Plat No. Twp. Rge.	Plat No. Twp. Rge.
Plat No. Twp. Rge.	Plat No. Twp. Rge.	Plat No. Twp. Rge.

Information From:
Hired Hand

Sunnyside Orchard #3

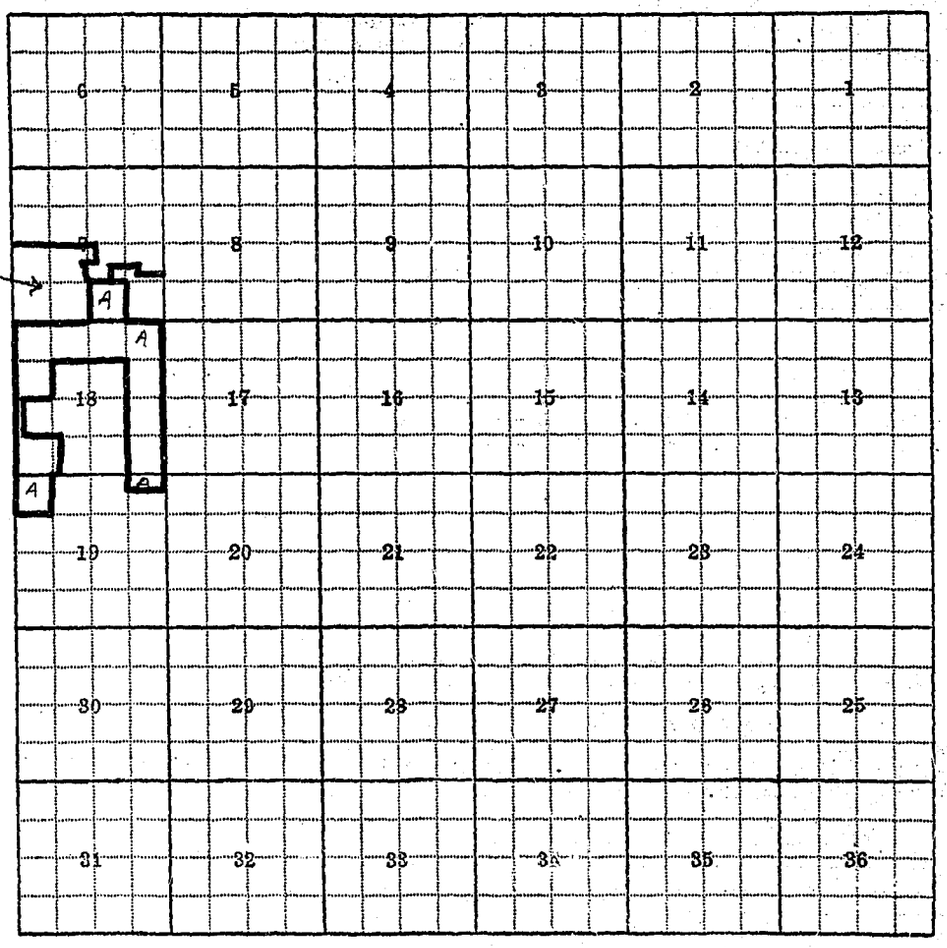

7=A, 18=A, 19=A

F-1-A 3M-9-55

County Ravalli

STATE OF MONTANA
STATE ENGINEERS OFFICE
Water Resources Survey

T. 9N R. 19W. Plat No. 6

Farm Checked: Date 10-7-57

Photo No. 3P-18

By Pete

Legal Land Owner Stanley Antrim Address Stevensville, Montana

Operator Joel Antrim Address Stevensville, Montana

Water is deliverd by:— 1. Private System; 2. Ditch Company; 3. State Project; 4. Federal Project; X 5. Irrigation District X

If under Ditch Company, Irrigation District, or Government Project, state the number of shares or inches, acre feet, as the case may be in said system

App. No. Decree No.	NAME OF APPROPRIATOR TO WHOM DECREED	NAME OF STREAM	Date App. Date Priority	Miner's Inches	In Use	NAME OF DITCH (Water Delivered By)	No.	R/F	P/G/S	Present Irr. Acres	Irrigable Acres
*See Ditch Dist.		Rock Creek				B. R. I. D.	4/5	R		32	0

NOTE: R—Denotes Regular Irrigation. F—Flood Irrigation. P—Water diverted by means of pumping. G—Water diverted by gravity. S—Stored Water.

Condition of System Good Topography Bench River Basin Columbia River, Rock Creek

Adequate Supply: Yes x No Explain

Remarks *Stanley Antrim is signed up for 204 acres under the Bitterroot Irrigation District

Also in:								
Plat No. 3	Twp. 10N.	Rge. 19W.	Plat No.	Twp.	Rge.	Plat No.	Twp.	Rge.
Plat No. 4	Twp. 10N.	Rge. 18W.	Plat No.	Twp.	Rge.	Plat No.	Twp.	Rge.

Information From:

Joel Antrim's hired hand

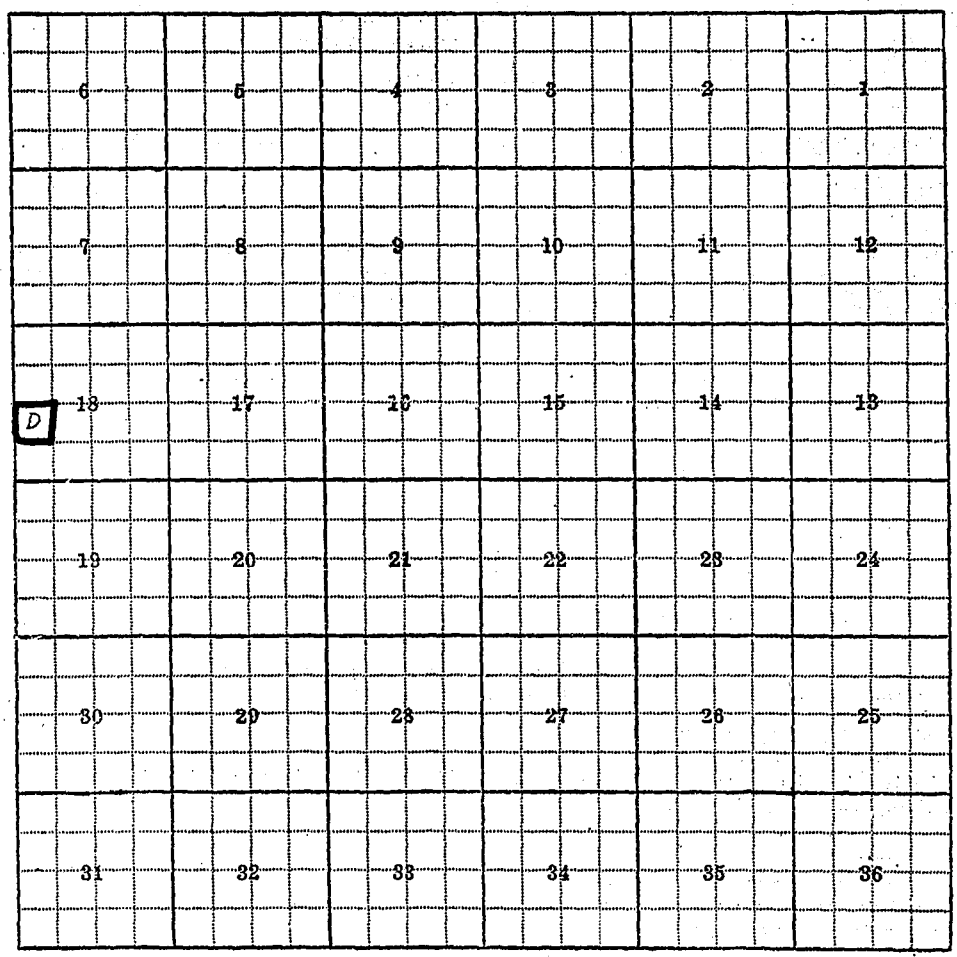
6
5
4
3
2
1
7
8
9
10
11
12
D
18
17
16
15
14
13
19
20
21
22
23
24
30
29
28
27
26
25
31
32
33
34
35
36

18-D

F-1 A 3M-9-55

County Ravalli

STATE OF MONTANA
STATE ENGINEERS OFFICE
Water Resources Survey

T. 9N. R. 19W. Plat No. 6

Farm Checked: Date 10-17-57

Photo No. 3P-125, 3P-131

By Pete

Legal Land Owner *Bitterroot Irrigation District Address

Operator William Terry Address

Water is deliverd by:— 1. Private System; 2. Ditch Company; 3. State Project; 4. Federal Project; X 5. Irrigation District X

If under Ditch Company, Irrigation District, or Government Project, state the number of shares or inches, acre feet, as the case may be in said system

App. No. Decree No.	NAME OF APPROPRIATOR TO WHOM DECREED	NAME OF STREAM	Date App. Date Priority	Miner's Inches	In Use	NAME OF DITCH (Water Delivered By)	No.	R/F	P/G/S	Present Irr. Acres	Irrigable Acres
**See Ditch Dist.		Rock Creek				B. R. I. D.	4/5				

NOTE: R—Denotes Regular Irrigation. F—Flood Irrigation. P—Water diverted by means of pumping. G—Water diverted by gravity. S—Stored Water.

Condition of System Topography River Basin Columbia River, Rock Creek

Adequate Supply: Yes No Explain

Remarks * Also in Sunnyside #4.
Sometimes uses some surplus water on this place.
** Bitterroot Irrigation District.

Also in: Plat No. Twp. Rge.	Plat No. Twp. Rge.	Plat No. Twp. Rge.
Plat No. Twp. Rge.	Plat No. Twp. Rge.	Plat No. Twp. Rge.

Information From:
William Terry


6
5
4
F
3
2
1
7
8
9
10
11
12
18
17
16
15
14
13
19
20
21
22
23
24
30
29
28
27
26
25
31
32
33
34
35
36

4-F ; 33-D

F-1-A 3M-9-55

County Ravalli

STATE OF MONTANA
STATE ENGINEERS OFFICE
Water Resources Survey

T 9N R 19W Plat No. 6

Farm Checked: Date 10-9-57

Photo No. 3P-131

By Pete

Legal Land Owner Earl & Marjorie Bjork Address Stevensville, Montana

Operator Same Address

Water is deliverd by:— 1. Private System; 2. Ditch Company; 3. State Project; 4. Federal Project; X 5. Irrigation District X

If under Ditch Company, Irrigation District, or Government Project, state the number of shares or inches, acre feet, as the case may be in said system

App. No. Decree No.	NAME OF APPROPRIATOR TO WHOM DECREED	NAME OF STREAM	Date App. Date Priority	Miner's Inches	In Use	NAME OF DITCH (Water Delivered By)	No.	R/F	P/G/S	Present Irr. Acres	Irrigable Acres
*See Ditch Dist.		Rock Creek				B. R. I. D.	4/5	R		45	0

NOTE: R—Denotes Regular Irrigation. F—Flood Irrigation. P—Water diverted by means of pumping. G—Water diverted by gravity. S—Stored Water.

Condition of System Good Topography Bench River Basin Columbia River, Rock Creek

Adequate Supply: Yes x No Explain Bench

Remarks *Earl & Marjorie Bjork are signed up for 37.6 acres + 10 acres approximately under the Bitterroot Irrigation District.

Also in: Plat No. Twp. Rge.	Plat No. Twp. Rge.	Plat No. Twp. Rge.
Plat No. Twp. Rge.	Plat No. Twp. Rge.	Plat No. Twp. Rge.

Information From:

Earl Bjork

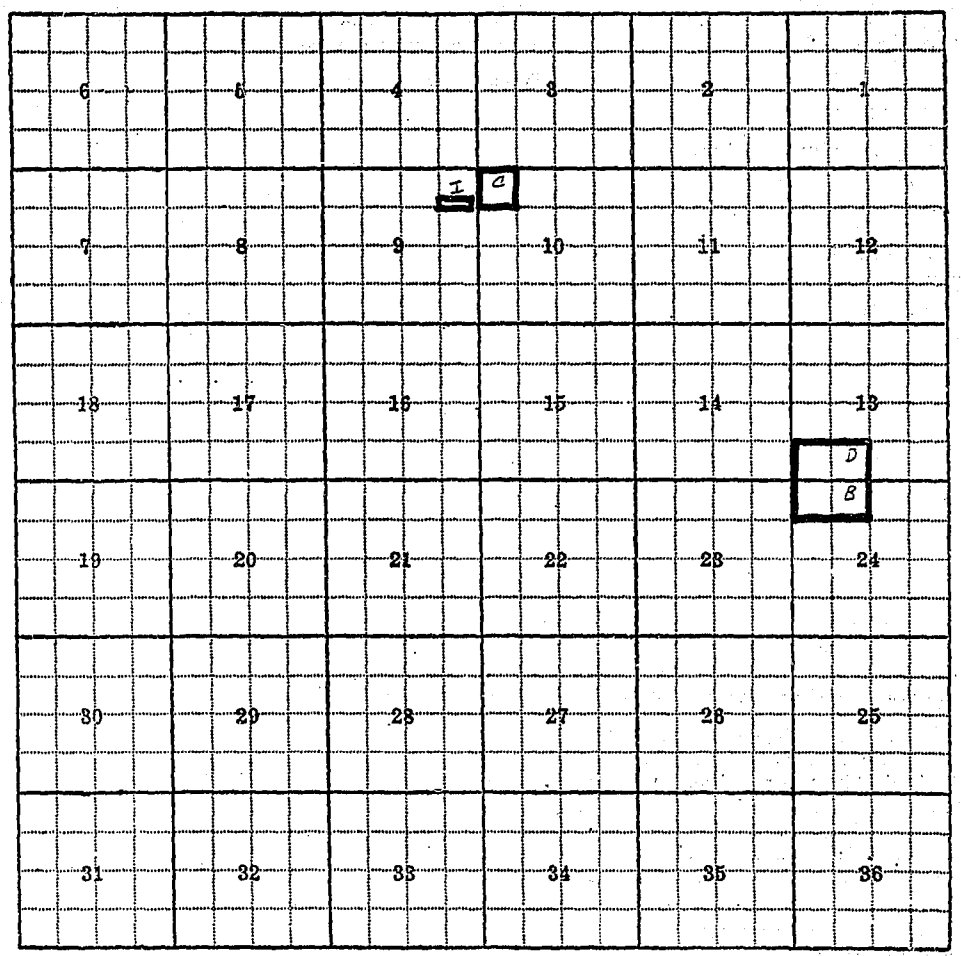

9-I, 10-C, 13-D, 24-B

F-1-A 3M-9-55

County Ravalli

STATE OF MONTANA
STATE ENGINEERS OFFICE
Water Resources Survey

T. 9N. R. 19W Plat No. 6

Farm Checked: Date 10-8-57

Photo No. 3P-131

By Pete

Legal Land Owner Charlotte (M) Bolin Address Stevensville, Montana

Operator Same Address

Water is deliverd by:— 1. Private System; 2. Ditch Company; 3. State Project; 4. Federal Project; X 5. Irrigation District Y

If under Ditch Company, Irrigation District, or Government Project, state the number of shares or inches, acre feet, as the case may be in said system

App. No. Decree No.	NAME OF APPROPRIATOR TO WHOM DECREED	NAME OF STREAM	Date App. Date Priority	Miner's Inches	In Use	NAME OF DITCH (Water Delivered By)	No.	R/F	P/G/S	Present Irr. Acres	Irrigable Acres
*See Ditch Dist.		Rock Creek				B. R. I. D.	4/5	R		150	0
A-3	Charlotte M. Bolin	Ambrose Creek	4-6-53	80	Yes	B. R. I. D. Laterals					

NOTE: I—Denotes Regular Irrigation. F—Flood Irrigation. P—Water diverted by means of pumping. G—Water diverted by gravity. S—Stored Water.

Condition of System Good Topography Creek Bottom and Bench River Basin Columbia River, & Rock Creek

Adequate Supply: Yes X No Explain

Remarks *Charlotte Bolin is signed up for 90 acres under the Bitterroot Irrigation District.

Also in: Plat No. Twp. Rge.	Plat No. Twp. Rge.	Plat No. Twp. Rge.
Plat No. Twp. Rge.	Plat No. Twp. Rge.	Plat No. Twp. Rge.

Information From:

Mrs. Bolin

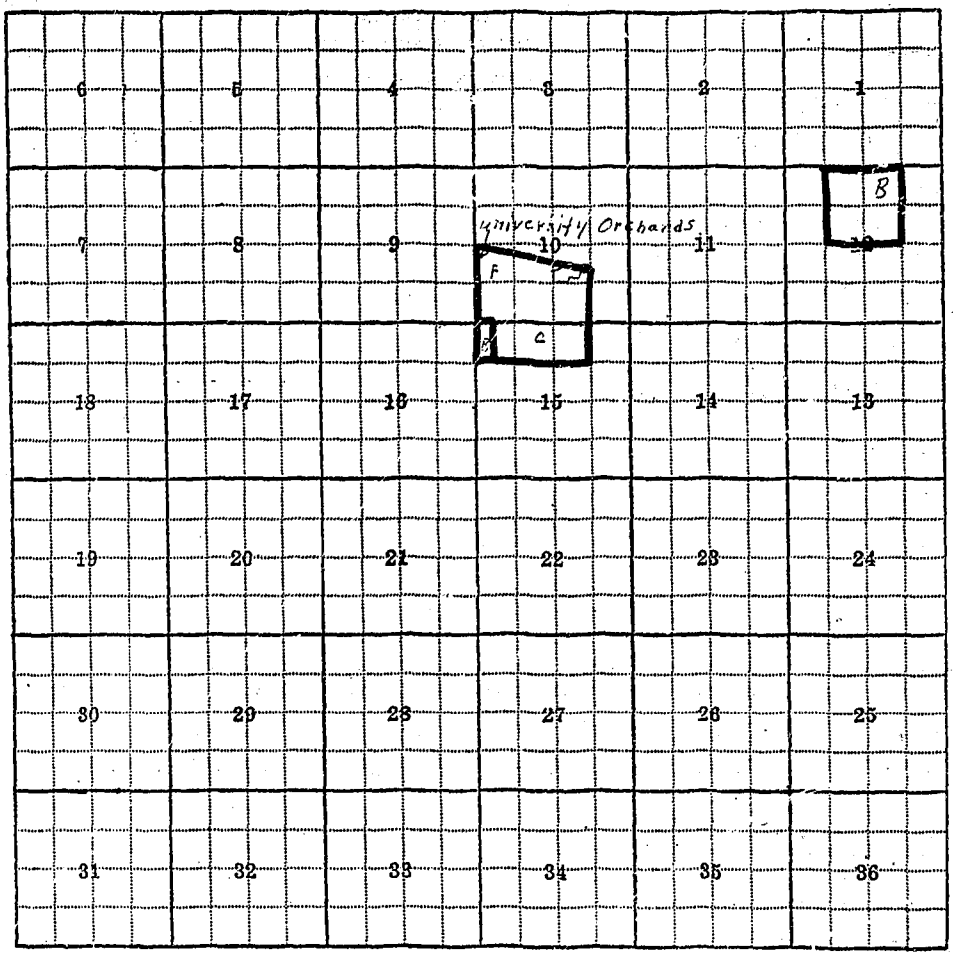

10-F, 12-B, 15-B , 15-C

F-1-A 3M-9-35

County Ravalli

STATE OF MONTANA
STATE ENGINEERS OFFICE
Water Resources Survey

T. 9N R. 19W Plat No. 6

Farm Checked: Date 10-22-57

Photo No. 3P-156, 3P-157

By Pete

Legal Land Owner Octavo Breechbill Address

Operator Same Address

Water is deliverd by:— 1. Private System; 2. Ditch Company; 3. State Project; 4. Federal Project; 5. Irrigation District

If under Ditch Company, Irrigation District, or Government Project, state the number of shares or inches, acre feet, as the case may be in said system

App. No. Decree No.	NAME OF APPROPRIATOR TO WHOM DECREED	NAME OF STREAM	Date App. Date Priority	Miner's Inches	In Use	NAME OF DITCH (Water Delivered By)	No.	R/F	P/G/S	Present Irr. Acres	Irrigable Acres
A-1580	Jos. Hunter	Seepage, Waste, Drain	6-29-39	All	No						
		(NO IRRIGATION)									

NOTE: R—Donotes Regular Irrigation. F—Flood Irrigation. P—Water diverted by means of pumping. G—Water diverted by gravity. S—Stored Water.

Condition of System Topography River Basin

Adequate Supply: Yes No Explain

Remarks

Also in:	Plat No.	Twp.	Rge.	Plat No.	Twp.	Rge.	Plat No.	Twp.	Rge.
	5	9N	20W						

Information From:

Field Survey

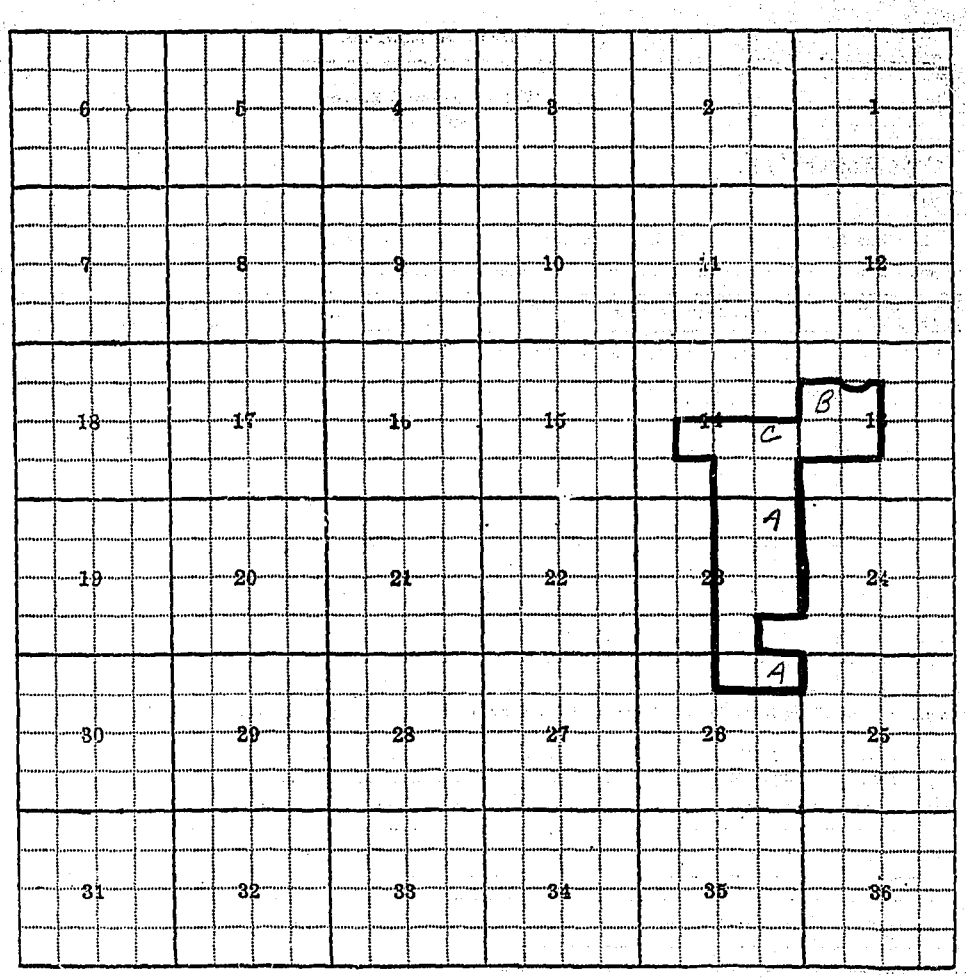

13-B, 14-C, 23-A, 26-A

F-1-A 3M-9-55

County Ravalli

STATE OF MONTANA
STATE ENGINEERS OFFICE
Water Resources Survey

T 9N R 19W Plat No. 6

Farm Checked: Date 10-6-57

Photo No. 3P-18

By Pete

Legal Land Owner Loren (E) Burcham Address

Operator R. V. Gordon - Buying Address Stevensville, Montana

Water is deliverd by:— 1. Private System; 2. Ditch Company; 3. State Project; 4. Federal Project; X 5. Irrigation District X

If under Ditch Company, Irrigation District, or Government Project, state the number of shares or inches, acre feet, as the case may be in said system

App. No. Decree No.	NAME OF APPROPRIATOR TO WHOM DECREED	NAME OF STREAM	Date App. Date Priority	Miner's Inches	In Use	NAME OF DITCH (Water Delivered By)	No.	R/F	P/G/S	Present Irr. Acres	Irrigabl Acres
*See											
Ditch											
Dist.		Rock Creek				R. R. I. D.	4/5	R		58	0

NOTE: R—Denotes Regular Irrigation. F—Flood Irrigation. P—Water diverted by means of pumping. G—Water diverted by gravity. S—Stored Water.

Condition of System Good Topography Bench River Basin Columbia River, Rock Creek

Adequate Supply: Yes x No Explain

Remarks * Loren Burcham is signed up for 64 acres under the Bitterroot Irrigation District.

Also in: Plat No. Twp. Rge.	Plat No. Twp. Rge.	Plat No. Twp. Rge.
Plat No. Twp. Rge.	Plat No. Twp. Rge.	Plat No. Twp. Rge.

Information From:
James Gordon

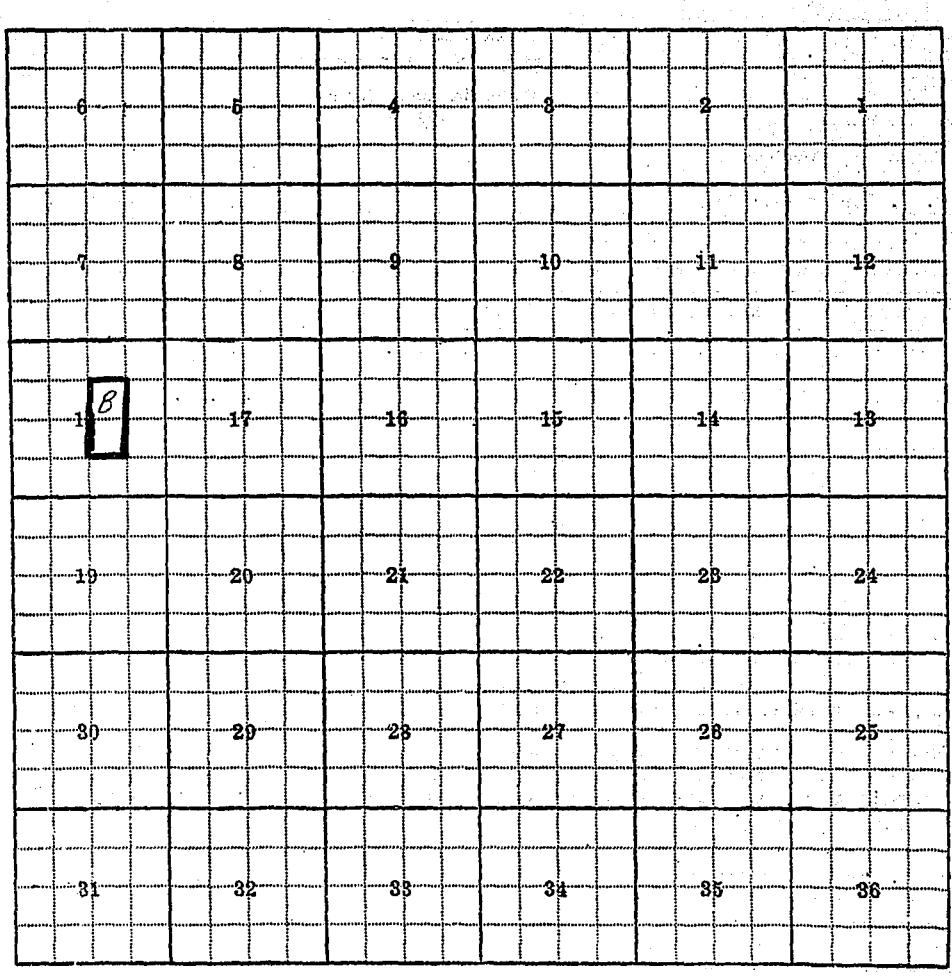
6
5
4
3
2
1
7
8
9
10
11
12
B
17
16
15
14
13
19
20
21
22
23
24
30
29
28
27
26
25
31
32
33
34
35
36

18-B

F-1-A 3M-9-55

County Ravalli

STATE OF MONTANA
STATE ENGINEERS OFFICE
Water Resources Survey

T. 9N R. 19W. Plat No. 6

Farm Checked: Date 7-29-57

Photo No. 3P-158, 32-21

By Dave Pouliot

Legal Land Owner Burnt Fork Ranch Co. Address Stevensville, Montana

Operator ..... Address .....

Water is delivered by:— 1. Private System; X 2. Ditch Company; 3. State Project; 4. Federal Project; 5. Irrigation District

If under Ditch Company, Irrigation District, or Government Project, state the number of shares or inches, acre feet, as the case may be in said system .....

App. No. Decree No.	NAME OF APPROPRIATOR TO WHOM DECREED	NAME OF STREAM	Date App. Date Priority	Miner's Inches	In Use	NAME OF DITCH (Water Delivered By)	No.	R/F	P/G/S	Present Irr. Acres	Irrigable Acres
No Filing		Swamp & Waste				Burnt Fork Ranch	1	R		75	0

NOTE: R—Denotes Regular Irrigation. F—Flood Irrigation. P—Water diverted by means of pumping. G—Water diverted by gravity. S—Stored Water.

Condition of System Good Topography Creek Bottom River Basin Columbia River, Swamp & Waste

Adequate Supply: Yes X No Explain .....

Remarks .....

Also in: Plat No. 10 Twp. 8N. Rge. 19W.	Plat No. ..... Twp. ..... Rge.	Plat No. ..... Twp. ..... Rge. .....
Plat No. ..... Twp. ..... Rge.	Plat No. ..... Twp. ..... Rge.	Plat No. ..... Twp. ..... Rge. .....

Information From:

Lewis Miller

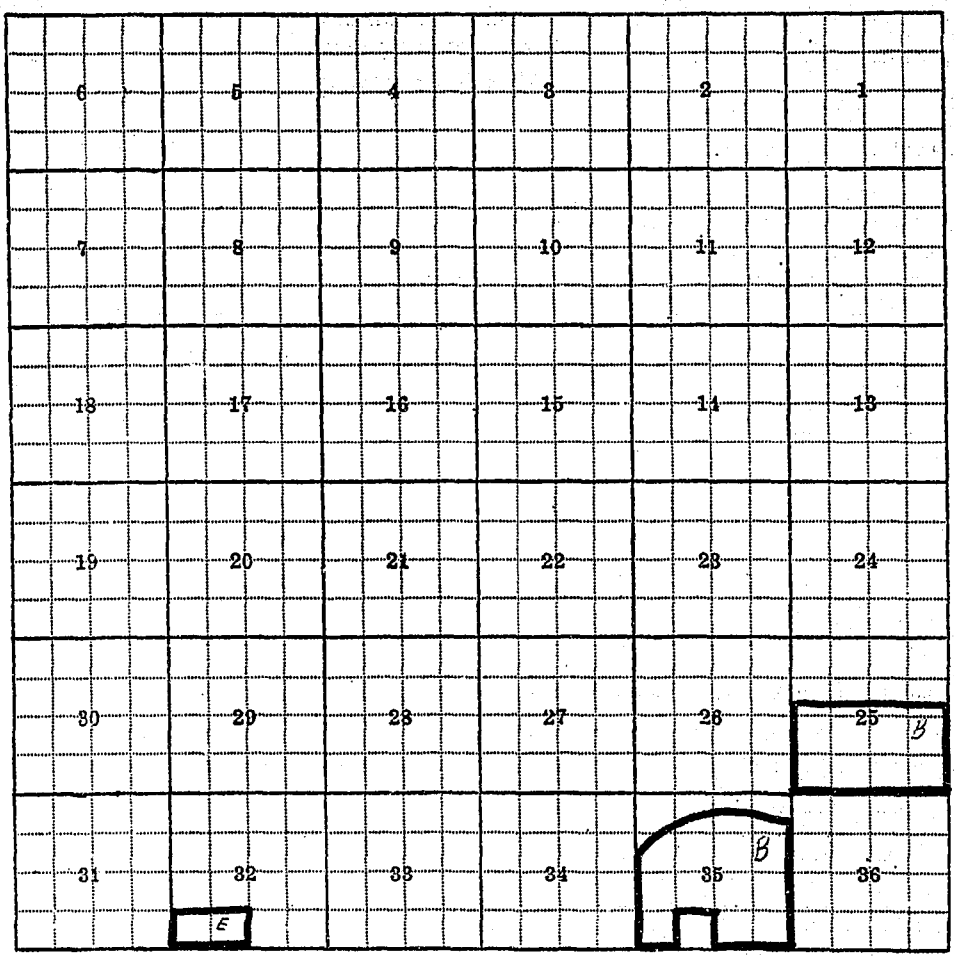
6
5
4
3
2
1
7
8
9
10
11
12
18
17
16
15
14
13
19
20
21
22
23
24
30
29
28
27
26
25
B
31
32
33
34
35
B
36
E

25-A, 32-E, 35-B

F-1-A 3M-9-55

County Ravalli

STATE OF MONTANA
STATE ENGINEERS OFFICE
Water Resources Survey

T. 9N R. 19W Plat No. 6

Farm Checked: Date 10-22-57

Photo No. 3P-125

By Pete

Legal Land Owner Julius Cannon et al Address

Operator Address

Water is deliverd by:— 1. Private System; 2. Ditch Company; 3. State Project; 4. Federal Project; 5. Irrigation District

If under Ditch Company, Irrigation District, or Government Project, state the number of shares or inches, acre feet, as the case may be in said system

App. No. Decree No.	NAME OF APPROPRIATOR TO WHOM DECREED	NAME OF STREAM	Date App. Date Priority	Miner's Inches	In Use	NAME OF DITCH (Water Delivered By)	No.	R/F	P/G/S	Present Irr. Acres	Irrigable Acres
A-1033	Mary A. Cannon	Spooner Creek	7-15-90	200	No						
A-1034	Oscar Durand	Spooner Creek (NO IRRIGATION)	11-6-92	50	No						

NOTE: R—Denotes Regular Irrigation. F—Flood Irrigation. P—Water diverted by means of pumping. G—Water diverted by gravity. S—Stored Water.

Condition of System Topography River Basin

Adequate Supply: Yes No Explain

Remarks

Also in: Plat No. Twp. Rge.	Plat No. Twp. Rge.	Plat No. Twp. Rge.
Plat No. Twp. Rge.	Plat No. Twp. Rge.	Plat No. Twp. Rge.

Information From:
Field Survey

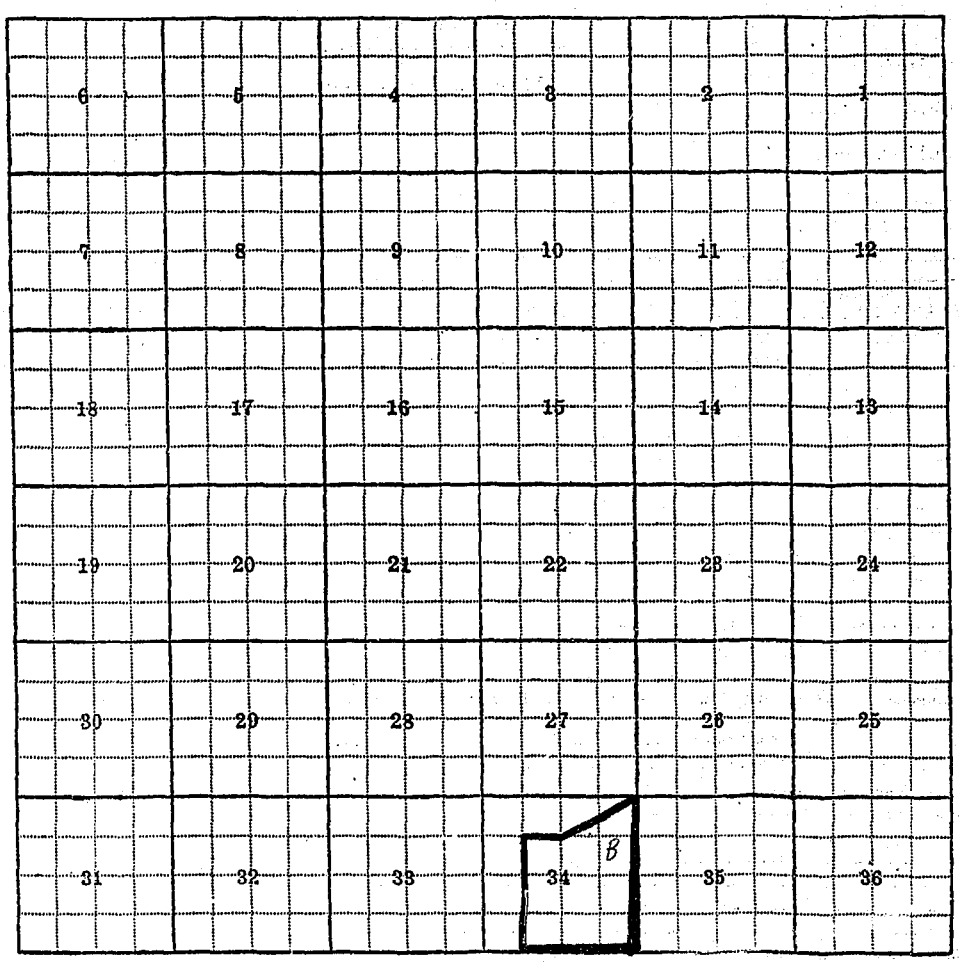
6
5
4
3
2
1
7
8
9
10
11
12
18
17
16
15
14
13
19
20
21
22
23
24
30
29
28
27
26
25
31
32
33
34
35
36
B

34-B

F-1-A 3M-9-55

County Ravalli

STATE OF MONTANA
STATE ENGINEERS OFFICE
Water Resources Survey

T. 9N R. 19W Plat No. 6

Farm Checked: Date 10-8-57

Photo No. 3P-131

By Pete

Legal Land Owner Joseph C. Clark Address Stevensville, Montana

Operator Same Address

Water is deliverd by:— 1. Private System; 2. Ditch Company; 3. State Project; 4. Federal Project; x 5. Irrigation District x

If under Ditch Company, Irrigation District, or Government Project, state the number of shares or inches, acre feet, as the case may be in said system

App. No. Decree No.	NAME OF APPROPRIATOR TO WHOM DECREED	NAME OF STREAM	Date App. Date Priority	Miner's Inches	In Use	NAME OF DITCH (Water Delivered By)	No.	R/F	P/G/S	Present Irr. Acres	Irrigable Acres
*See Ditch Dist.		Rock Creek				B. R. I. D.	4/5	R		78	0

NOTE: R—Denotes Regular Irrigation. F—Flood Irrigation. P—Water diverted by means of pumping. G—Water diverted by gravity. S—Stored Water.

Condition of System Good Topography Bench River Basin Columbia River, Rock Creek

Adequate Supply: Yes x No Explain

Remarks *Joseph C. Clark is signed up for 79.2 acres under the Bitterroot Irrigation District.

Also in: Plat No. Twp. Rge.	Plat No. Twp. Rge.	Plat No. Twp. Rge.
Plat No. Twp. Rge.	Plat No. Twp. Rge.	Plat No. Twp. Rge.

Information From:

Mr. Clark

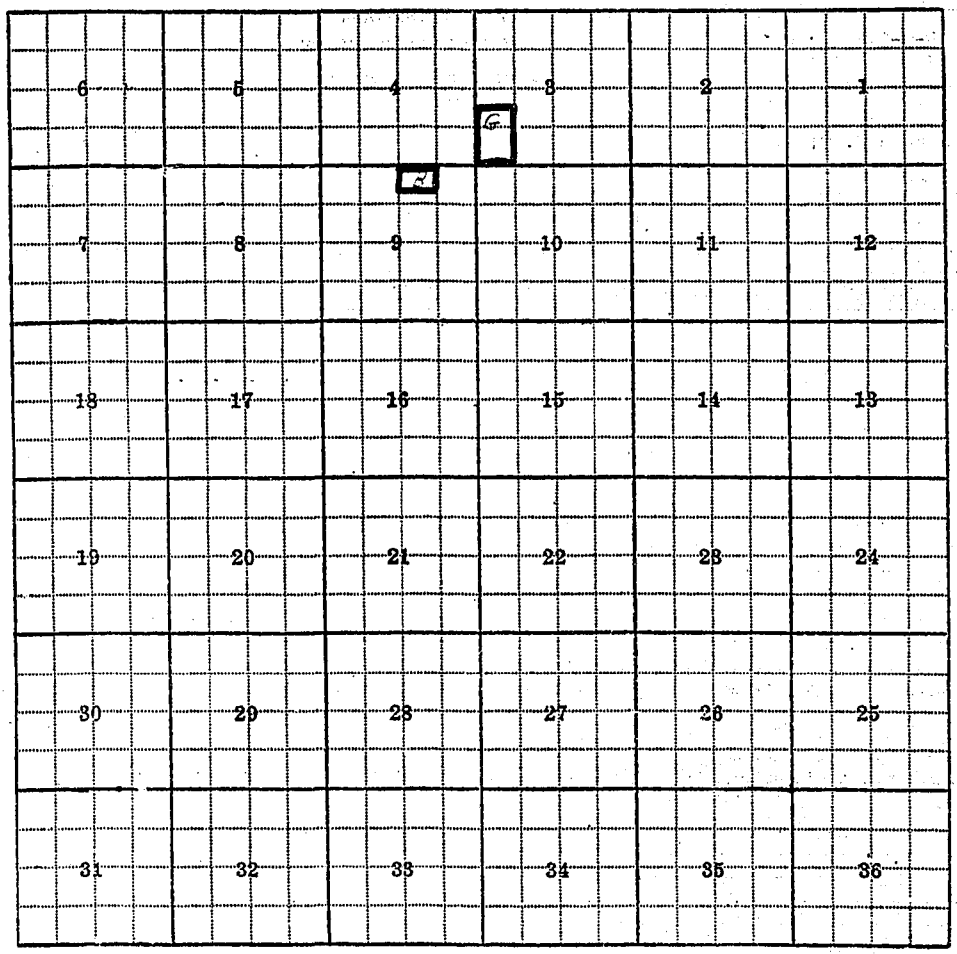
6
5
4
3
2
1
G
A
7
8
9
10
11
12
18
17
16
15
14
13
19
20
21
22
23
24
30
29
28
27
26
25
31
32
33
34
35
36

3-G, 9-B

F-1-A 3M-9-55

County Ravalli

STATE OF MONTANA
STATE ENGINEERS OFFICE
Water Resources Survey

T. 9N R. 19W. Plat No. 6

Farm Checked: Date 10-6-57

Photo No. 3P-19; 3P-20

By Pete

Legal Land Owner Fred & Hazel Compton Address Corvallis, Montana

Operator John Schlect - Buying Address Stevensville, Montana

Water is deliverd by:— 1. Private System; 2. Ditch Company; 3. State Project; 4. Federal Project; X 5. Irrigation District X

If under Ditch Company, Irrigation District, or Government Project, state the number of shares or inches, acre feet, as the case may be in said system

App. No. Decree No.	NAME OF APPROPRIATOR TO WHOM DECREED	NAME OF STREAM	Date App. Date Priority	Miner's Inches	In Use	NAME OF DITCH (Water Delivered By)	No.	R/F	P/G/S	Present Ir. Acres	Irrigable Acres
*See Ditch Dist.		Rock Creek				B. R. I. D.	4/5	R		32	0

NOTE: R—Denotes Regular Irrigation. F—Flood Irrigation. P—Water diverted by means of pumping. G—Water diverted by gravity. S—Stored Water.

Condition of System Good Topography Bench River Basin Columbia River, Rock Creek

Adequate Supply: Yes X No Explain

Remarks *Fred & Hazel Compton are signed up for 24.6 acres under the Bitterroot Irrigation District.

Also in: Plat No.	Twp.	Rge.	Plat No.	Twp.	Rge.	Plat No.	Twp.	Rge.
Plat No.	Twp.	Rge.	Plat No.	Twp.	Rge.	Plat No.	Twp.	Rge.

Information From: Mrs. Schlect

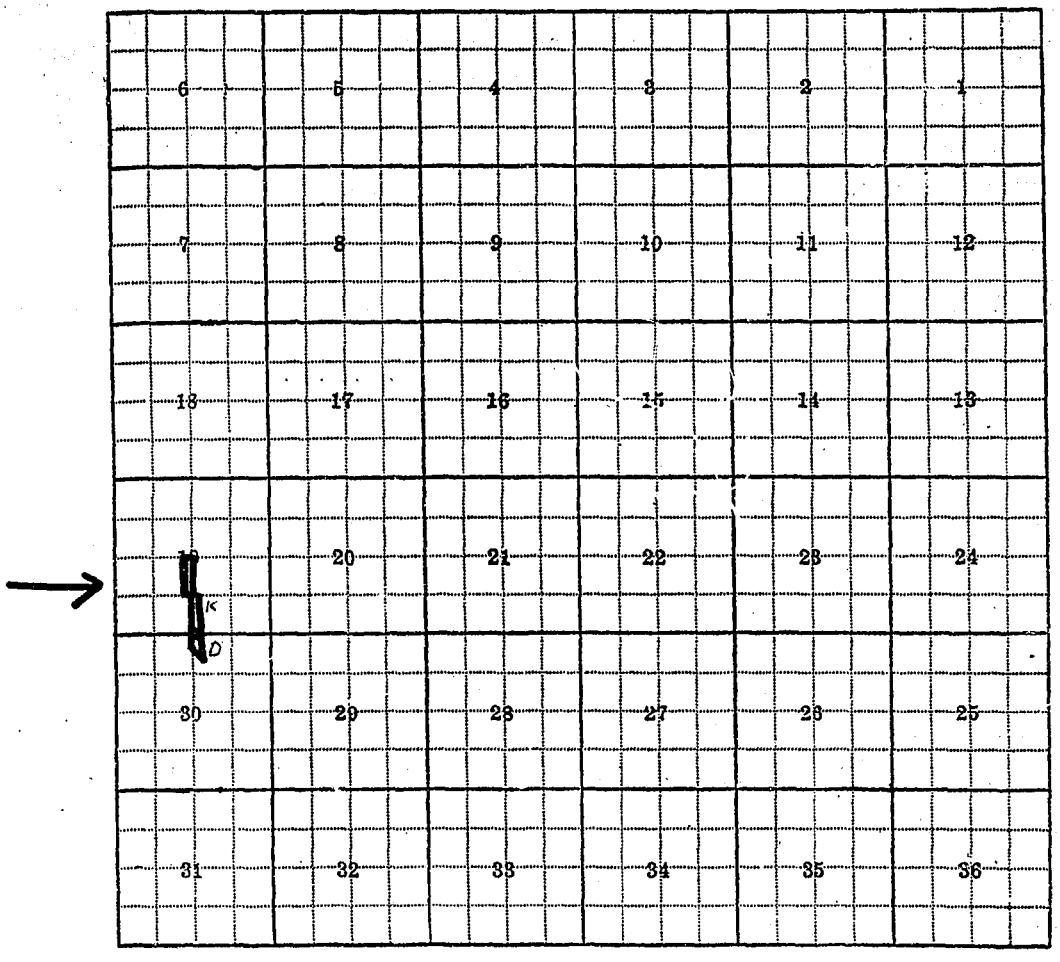
6
5
4
3
2
1
7
8
9
10
11
12
18
17
16
15
14
13
19
20
21
22
23
24
K
D
30
29
28
27
26
25
31
32
33
34
35
36

19-K, 30-D

F-1-A 3M-9-55

County Ravalli

STATE OF MONTANA
STATE ENGINEERS OFFICE
Water Resources Survey

T 9N R 19W Plat No. 6

Farm Checked: Date 10-16-57

Photo No. 3P-131

By Pete

Legal Land Owner Faye Conner et al Address Stevensville, Montana

Operator Same Address

Water is deliverd by:— 1. Private System; 2. Ditch Company; 3. State Project; 4. Federal Project; X 5. Irrigation District X

If under Ditch Company, Irrigation District, or Government Project, state the number of shares or inches, acre feet, as the case may be in said system

App. No. Decree No.	NAME OF APPROPRIATOR TO WHOM DECREED	NAME OF STREAM	Date App. Date Priority	Miner's Inches	In Use	NAME OF DITCH (Water Delivered By)	No.	R/F	P/G/S	Present Irr. Acres	Irrigable Acres
*See Ditch Dist.		Rock Creek				B. R. I. D.	4/5	R		28	0
A-1586	Charles B. Johnson	Seepage, waste, Drain	6-6-35	All	No						

NOTE: R—Denotes Regular Irrigation. F—Flood Irrigation. P—Water diverted by means of pumping. G—Water diverted by gravity. S—Stored Water.

Condition of System Good Topography Creek Bottom River Basin Columbia River, Rock Creek

Adequate Supply: Yes x No Explain

Remarks *Faye Conner et al is signed up for 28.9 acres under the Bitterroot Irrigation District.

Also in: Plat No. Twp. Rge.	Plat No. Twp. Rge.	Plat No. Twp. Rge.
Plat No. Twp. Rge.	Plat No. Twp. Rge.	Plat No. Twp. Rge.

Information From:

Faye Conner

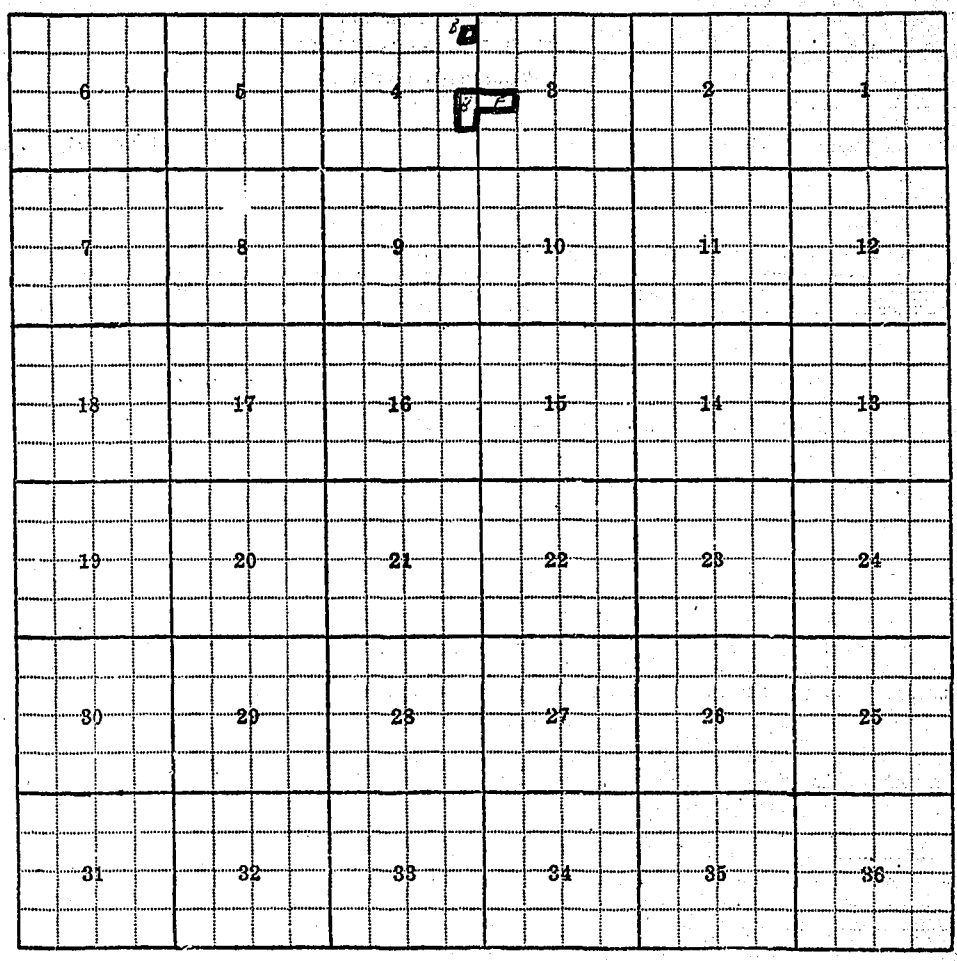
6
5
4
3
2
1
7
8
9
10
11
12
18
17
16
15
14
13
19
20
21
22
23
24
30
29
28
27
26
25
31
32
33
34
35
36

3-F 4-B

F-1-A

County Ravalli

STATE OF MONTANA
STATE ENGINEERS OFFICE
Water Resources Survey

T. 9N R. 19W Plat No. 6

Farm Checked: Date 8-24-57

Photo No. 3P-20

By Bill Lambeth & Dave Pouliot

Legal Land Owner Carrie Cowell Address Stevensville, Montana

Operator Claude Smith Address

Water is delivered by:— 1. Private System; x 2. Ditch Company; 3. State Project; 4. Federal Project; 5. Irrigation District

If under Ditch Company, Irrigation District, or Government Project, state the number of shares or inches, acre feet, as the case may be in said system

App. No. Decree No.	NAME OF APPROPRIATOR TO WHOM DECREED	NAME OF STREAM	Date App. Date Priority	Miner's Inches	In Use	NAME OF DITCH (Water Delivered By)	No.	R/F	F/G/S	Present Irr. Acres	Irrigable Acres
D-345)	Charles Cowell	Burnt Fork Creek	5-20-66	80" of							
)				160"	Yes	Schuchman, Hayden,					
)						Duncan, Cowell, Orvis	1	R		32	0
*D-428)	John B. Spooner	Burnt Fork Creek	5-20-87	50" of							
				100"	Yes						

NOTE: R—Denotes Regular Irrigation. F—Flood Irrigation. P—Water diverted by means of pumping. G—Water diverted by gravity. S—Stored Water.

Condition of System Good Topography Creek Bottom River Basin Columbia River, Burnt Fork Creek

Adequate Supply: Yes x No Explain

Remarks *D-428 - Decreed to land in Plat 10, T. 8N - R. 19W, but used on this land.

Also in: Plat No. 10 Twp. 8N Rge. 19W	Plat No. Twp. Rge.	Plat No. Twp. Rge.
Plat No. Twp. Rge.	Plat No. Twp. Rge.	Plat No. Twp. Rge.

Information From:

Frank Smith (Son)

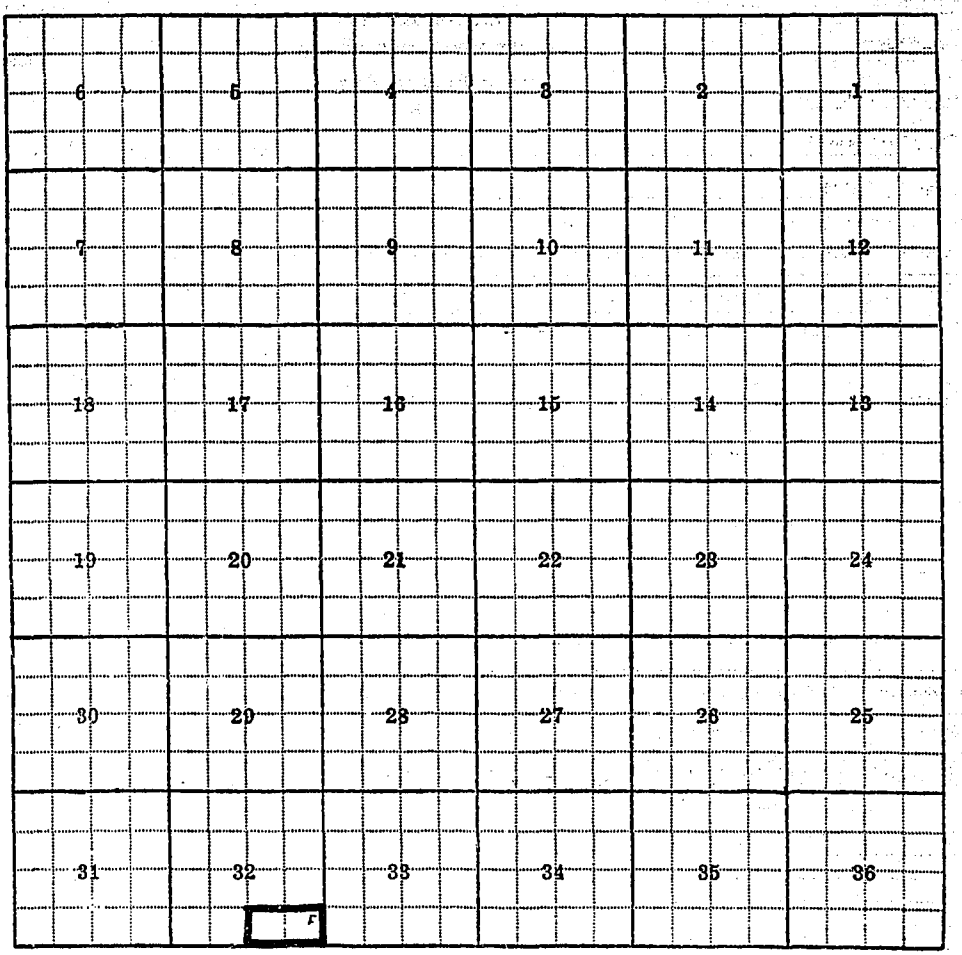
6
5
4
3
2
1
7
8
9
10
11
12
18
17
16
15
14
13
19
20
21
22
23
24
30
29
28
27
26
25
31
32
33
34
35
36
F

32-F

F-1-A 3M-9-55

County Ravalli

STATE OF MONTANA
STATE ENGINEERS OFFICE
Water Resources Survey

T. 9N R. 19W. Plat No. 6

Farm Checked: Date 9-25-57

Photo No. 3P-21

By Pete

Legal Land Owner Helen M. Cowell Address

Operator Geo. Terry - Buying Address Stevensville, Montana

Water is deliverd by:— 1. Private System; X 2. Ditch Company; 3. State Project; 4. Federal Project; 5. Irrigation District

If under Ditch Company, Irrigation District, or Government Project, state the number of shares or inches, acre feet, as the case may be in said system

App. No. Decree No.	NAME OF APPROPRIATOR TO WHOM DECREED	NAME OF STREAM	Date App. Date Priority	Miner's Inches	In Use	NAME OF DITCH (Water Delivered By)	No.	R/F	P/G/S	Present Irr. Acres	Irrigable Acres
D-352	Jacob R. Dingle &										
	Henry H. Porch	Burnt Fork Creek	6-15-66	60	Yes	Dingle Ditches	1	R		129	0
			6-1-67	60	Yes						

NOTE: R—Denotes Regular Irrigation. F—Flood Irrigation. P—Water diverted by means of pumping. G—Water diverted by gravity. S—Stored Water.

Condition of System Fair Topography Creek Bottom River Basin Columbia River, Burnt Fork Creek

Adequate Supply: Yes X No Explain

Remarks

Also in: Plat No. Twp. Rge.	Plat No. Twp. Rge.	Plat No. Twp. Rge.
Plat No. Twp. Rge.	Plat No. Twp. Rge.	Plat No. Twp. Rge.

Information From:

Geo. Terry

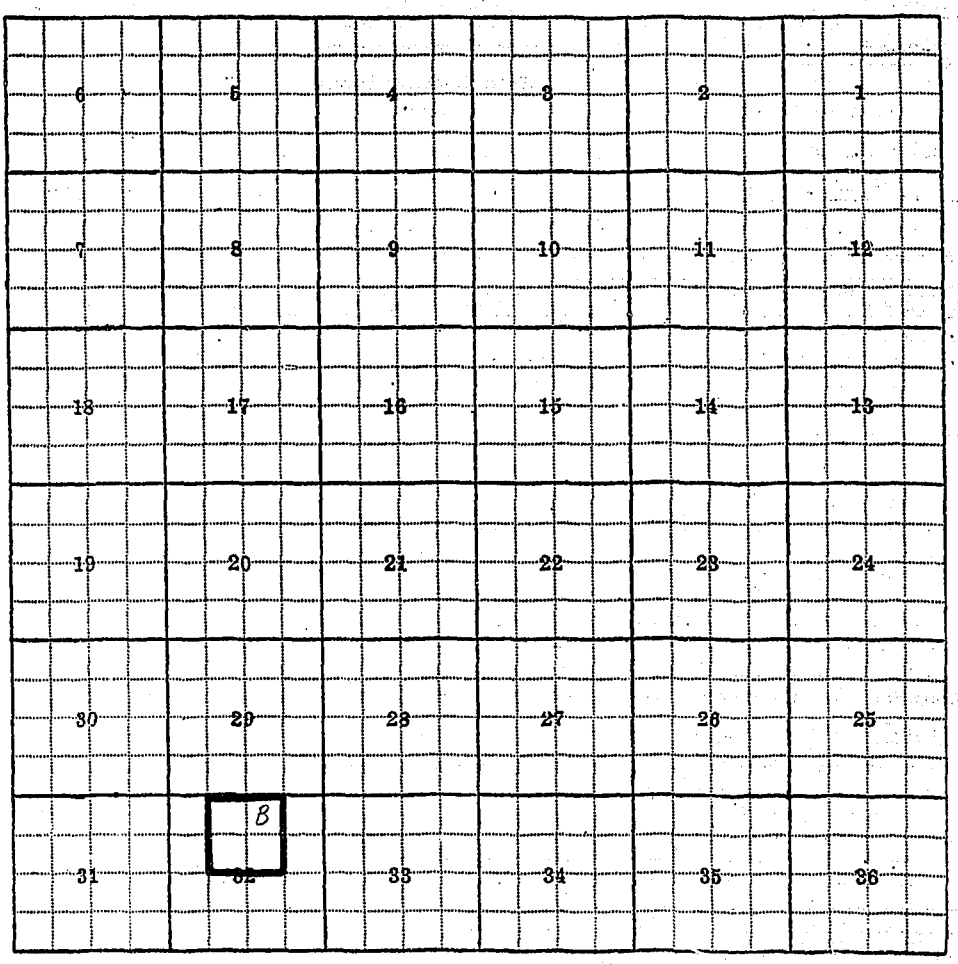
6
5
4
3
2
1
7
8
9
10
11
12
18
17
16
15
14
13
19
20
21
22
23
24
30
29
28
27
26
25
B
31
32
33
34
35
36

32-B

F-1-A 3M-9-55

County Ravalli

STATE OF MONTANA
STATE ENGINEERS OFFICE
Water Resources Survey

T. 9N R. 19W. Plat No. 6

Farm Checked: Date 10-6-57

Photo No. 3P-19

By Pete

Legal Land Owner Albert & Alice Downs Address

Operator James Gordon - Buying Address Stevensville, Montana

Water is deliverd by:— 1. Private System; 2. Ditch Company; 3. State Project; 4. Federal Project; x 5. Irrigation District x

If under Ditch Company, Irrigation District, or Government Project, state the number of shares or inches, acre feet, as the case may be in said system

App. No. Decree No.	NAME OF APPROPRIATOR TO WHOM DECREED	NAME OF STREAM	Date App. Date Priority	Miner's Inches	In Use	NAME OF DITCH (Water Delivered By)	No.	R/F	P/G/S	Present Irr. Acres	Irrigable Acres
*See Ditch Dist.		Rock Creek				B. R. I. D.	4/5	R		123	0

NOTE: R—Denotes Regular Irrigation. F—Flood Irrigation. P—Water diverted by means of pumping. G—Water diverted by gravity. S—Stored Water.

Condition of System Good Topography Bench River Basin Columbia River, Rock Creek

Adequate Supply: Yes x No Explain

Remarks *Albert & Alice Downs are signed up for 91.7 acres under the Bitterroot Irrigation District.

Also in: Plat No.	Twp.	Rge.	Plat No.	Twp.	Rge.	Plat No.	Twp.	Rge.
Plat No.	Twp.	Rge.	Plat No.	Twp.	Rge.	Plat No.	Twp.	Rge.

Information From:

James Gordon

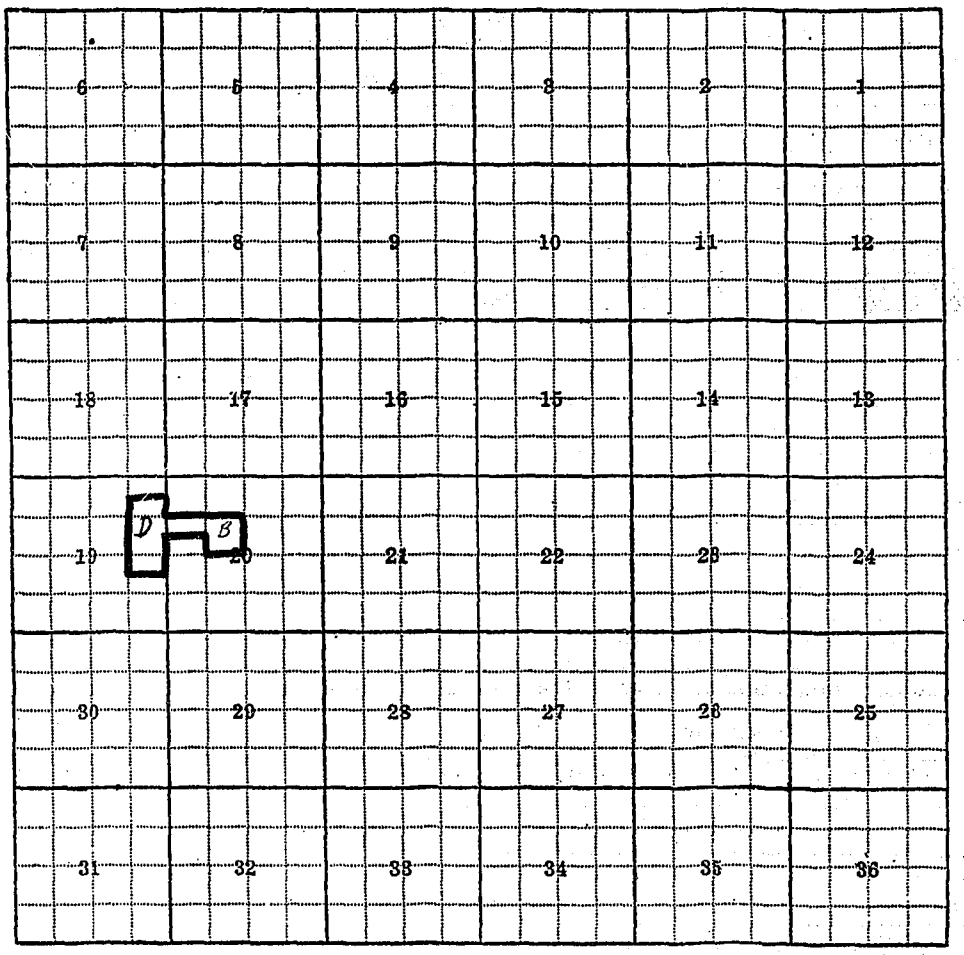
6
5
4
3
2
1
7
8
9
10
11
12
18
17
16
15
14
13
D
B
19
20
21
22
23
24
30
29
28
27
26
25
31
32
33
34
35
36

19-D, 20-B

F-1-A 3M-9-55

County Ravalli

STATE OF MONTANA
STATE ENGINEERS OFFICE
Water Resources Survey
3

T. 9N R. 19W Plat No. 6

Farm Checked: Date 8-24-57

Photo No.

By Dave Pouliot

Legal Land Owner Nell C. Duncan Address

Operator H. Dexter Address Stevensville, Montana

Water is deliverd by:— 1. Private System; X 2. Ditch Company; 3. State Project; 4. Federal Project; 5. Irrigation District

If under Ditch Company, Irrigation District, or Government Project, state the number of shares or inches, acre feet, as the case may be in said system

App. No. Decree No.	NAME OF APPROPRIATOR TO WHOM DECREED	NAME OF STREAM	Date App. Date Priority	Miner's Inches	In Use	NAME OF DITCH (Water Delivered By)	No.	R/F	P/G/S	Present Irr. Acres	Irrigable Acres
D-345	Chas. Cowell	Burnt Fork Creek	5-20-66	160	80	Duncan-Orvis, Schuchman	1	R		60	0

NOTE: R—Denotes Regular Irrigation. F—Flood Irrigation. P—Water diverted by means of pumping. G—Water diverted by gravity. S—Stored Water.

Condition of System Topography River Basin Columbia River, Burnt Fork Cr.

Adequate Supply: Yes..... No..... Explain

Remarks

Also in: Plat No. Twp. Rge.	Plat No. Twp. Rge.	Plat No. Twp. Rge.
Plat No. Twp. Rge.	Plat No. Twp. Rge.	Plat No. Twp. Rge.

Information From:
Field Survey

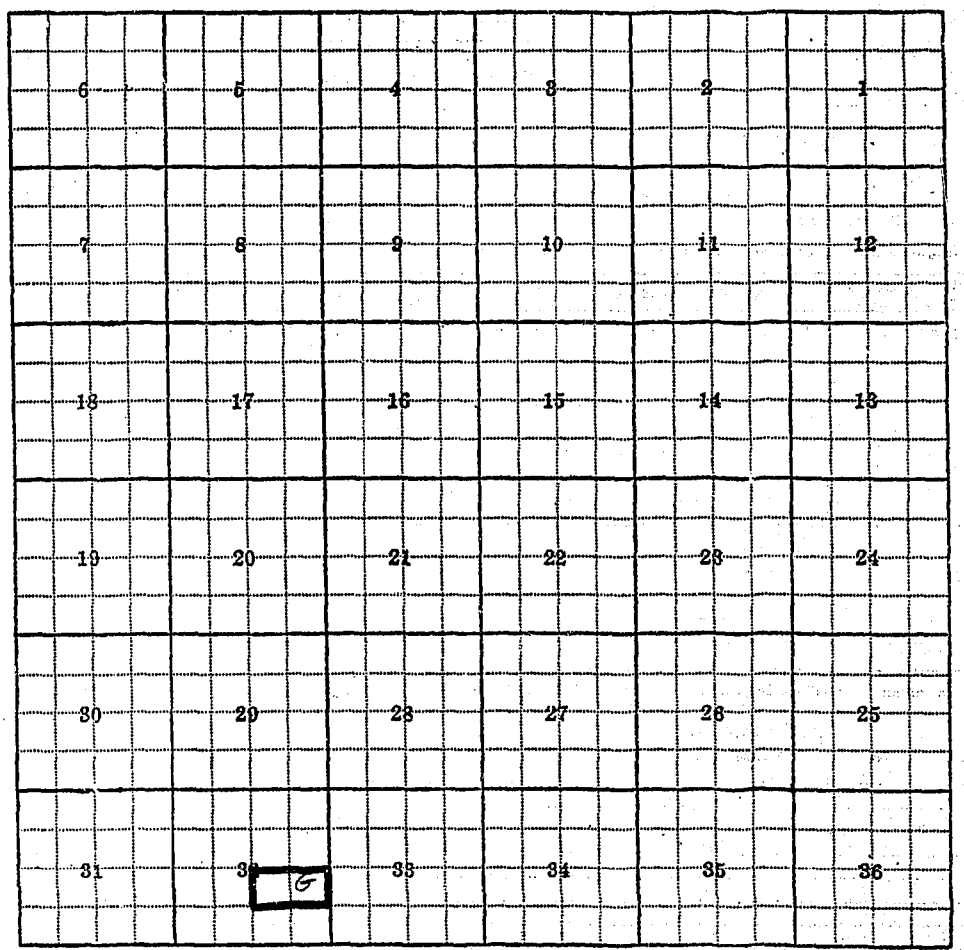
6
5
4
3
2
1
7
8
9
10
11
12
18
17
16
15
14
13
19
20
21
22
23
24
30
29
28
27
26
25
31
32
33
34
35
36
G

32-G

F-1-A 3M-9-55

County ...Ravalli.....

STATE OF MONTANA
STATE ENGINEERS OFFICE
Water Resources Survey

T. 9N R. 19W Plat No. 6

Farm Checked: Date 9-25-57

Photo No. 3P-21

By ..... Pete Peters .....

Legal Land Owner ..... Nell C. Duncan ..... Address .....

Operator ..... Geo. Terry ..... Address ..... Stevensville, Montana .....

Water is deliverd by:— 1. Private System; X 2. Ditch Company; 3. State Project; 4. Federal Project; 5. Irrigation District

If under Ditch Company, Irrigation District, or Government Project, state the number of shares or inches, acre feet, as the case may be in said system .....

App. No. Decree No.	NAME OF APPROPRIATOR TO WHOM DECREED	NAME OF STREAM	Date App. Date Priority	Miner's Inches	In Use	NAME OF DITCH (Water Delivered By)	No.	R/F	P/G/S	Present Irr. Acres	Irrigable Acres
D-407	Arthur & Raymond										
	Porter	Burnt Fork Creek	6-1-66	120	Yes	Duncan Ditches	1			152	0

NOTE: R—Denotes Regular Irrigation. F—Flood Irrigation. P—Water diverted by means of pumping. G—Water diverted by gravity. S—Stored Water.

Condition of System ..... Fair ..... Topography ..... Creek Bottom ..... River Basin ..... Columbia River, Burnt Fork Cr.

Adequate Supply: Yes..... X ..... No..... Explain .....

Remarks .....

Also in: Plat No..... Twp..... Rge.....	Plat No..... Twp..... Rge.....	Plat No..... Twp..... Rge.....
Plat No..... Twp..... Rge.....	Plat No..... Twp..... Rge.....	Plat No..... Twp..... Rge.....

Information From:

Geo. Terry

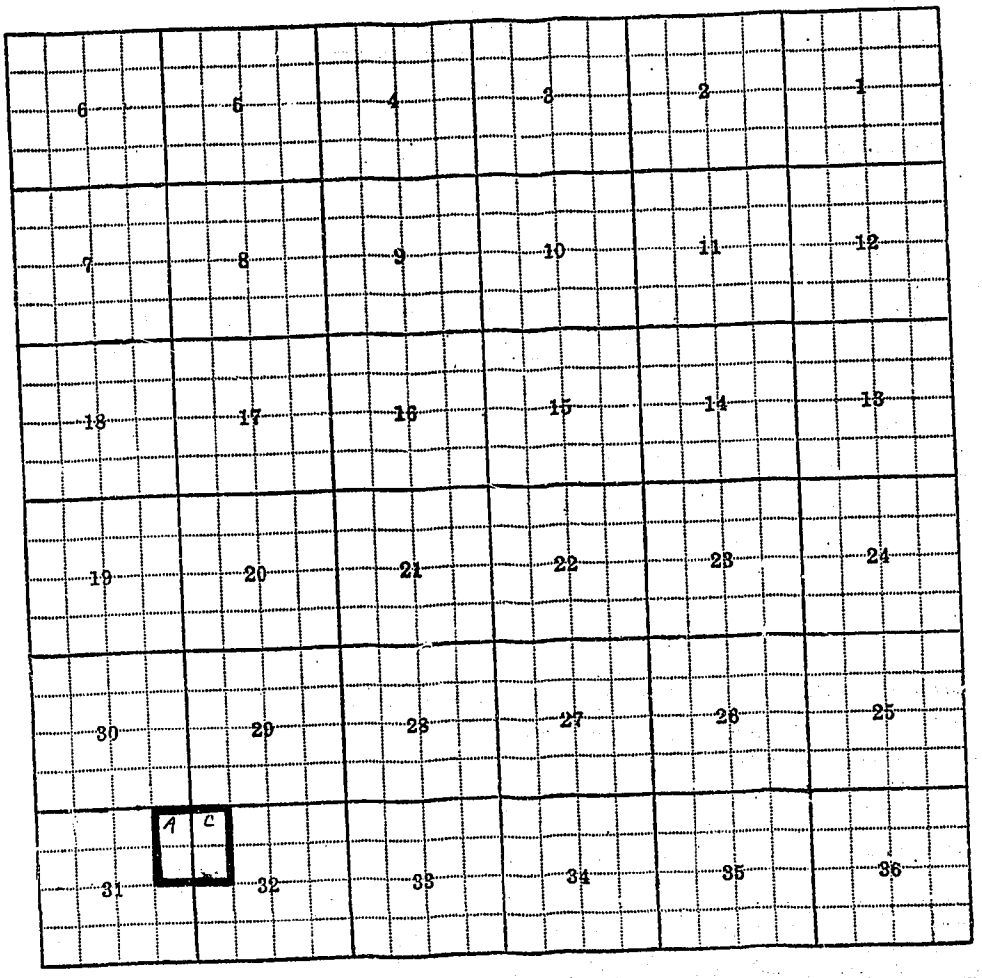
6
5
4
3
2
1
7
8
9
10
11
12
18
17
16
15
14
13
19
20
21
22
23
24
30
29
28
27
26
25
A
C
31
32
33
34
35
36

31-A, 32-C

F-1-A 3M-9-55

County Ravalli

STATE OF MONTANA
STATE ENGINEERS OFFICE
Water Resources Survey

T 9N R 19W Plat No. 6

Farm Checked: Date 10-6-57

Photo No. 3P-19

By Pete

Legal Land Owner Oscar & Mildred Enebo Address

Operator R. V. Gordon- Buying Address

Water is deliverd by:— 1. Private System; 2. Ditch Company; 3. State Project; 4. Federal Project; X 5. Irrigation District X

If under Ditch Company, Irrigation District, or Government Project, state the number of shares or inches, acre feet, as the case may be in said system

App. No. Decree No.	NAME OF APPROPRIATOR TO WHOM DECREED	NAME OF STREAM	Date App. Date Priority	Miner's Inches	In Use	NAME OF DITCH (Water Delivered By)	No.	R/F	P/G/S	Present Irr. Acres	Irrigable Acres
*See											
Ditch											
Dist.		Rock Creek				B. R. I. D.	4/5	R		20	0

NOTE: R—Denotes Regular Irrigation. F—Flood Irrigation. P—Water diverted by means of pumping. G—Water diverted by gravity. S—Stored Water.

Condition of System Good Topography Bench River Basin Columbia River, Rock Creek

Adequate Supply: Yes x No Explain

Remarks * Oscar & Mildred Enebo are signed up for 19 acres under the Bitterroot Irrigation District.
Also in Sunset Orchard #4

Also in: Plat No. 5	Twp. 9N	Rge. 20W	Plat No.	Twp.	Rge.	Plat No.	Twp.	Rge.
Plat No. 9	Twp. 8N	Rge. 20W	Plat No.	Twp.	Rge.	Plat No.	Twp.	Rge.

Information From:
James Gordon

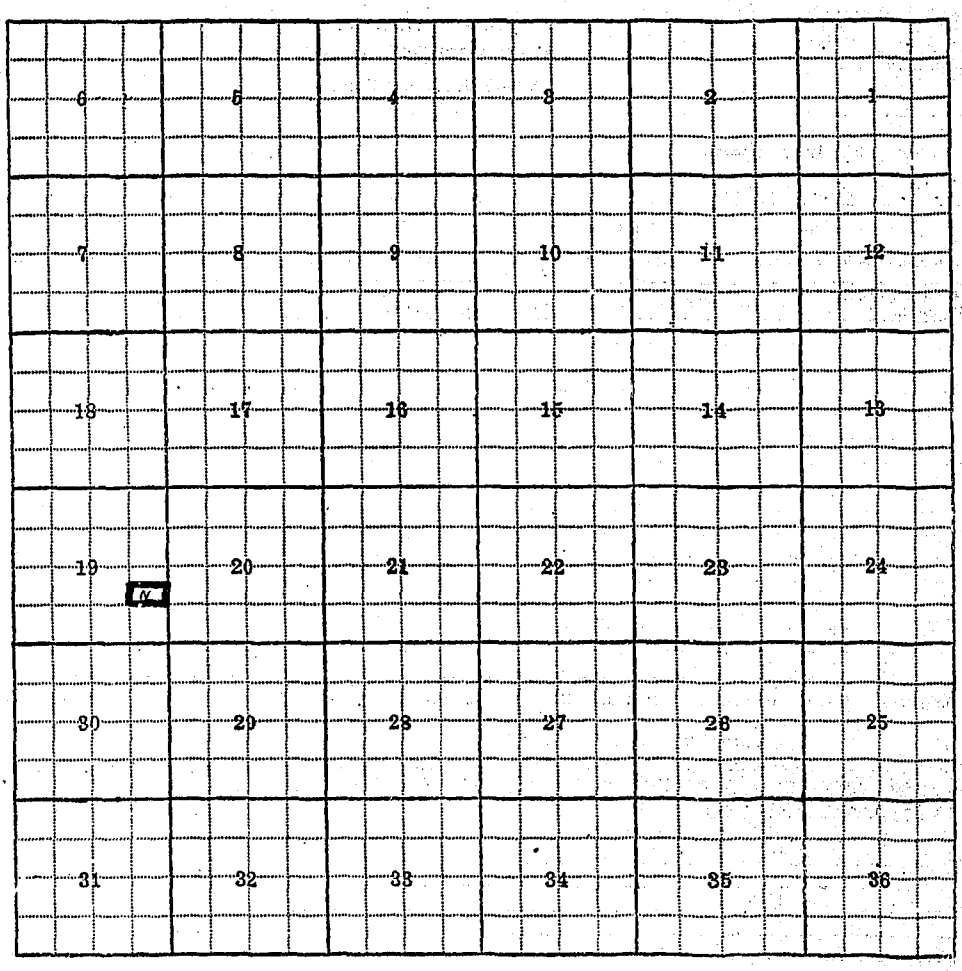
6
5
4
3
2
1
7
8
9
10
11
12
18
17
16
15
14
13
19
20
21
22
23
24
30
29
28
27
26
25
31
32
33
34
35
36

10-N

F-1-A 3M-9-55

County Ravalli

STATE OF MONTANA
STATE ENGINEERS OFFICE
Water Resources Survey

T. 9N. R. 19W. Plat No. 6

Farm Checked: Date 10-20-57

Photo No. 3P-131

By Pete

Legal Land Owner Forrest & Louise Farra Address

Operator Donald McDiarmid Address Stevensville, Montana

Water is deliverd by:— 1. Private System; 2. Ditch Company; 3. State Project; 4. Federal Project; X 5. Irrigation District X

If under Ditch Company, Irrigation District, or Government Project, state the number of shares or inches, acre feet, as the case may be in said system

App. No. Decree No.	NAME OF APPROPRIATOR TO WHOM DECREED	NAME OF STREAM	Date App. Date Priority	Minor's Inches	In Use	NAME OF DITCH (Water Delivered By)	No.	R/F	P/G/S	Present Irr. Acres	Irrigable Acres
*See											
Ditch											
Dist.		Rock Creek				B. R. I. D.	4/5	R		48	0

NOTE: R—Denotes Regular Irrigation. F—Flood Irrigation. P—Water diverted by means of pumping. G—Water diverted by gravity. S—Stored Water.

Condition of System Good Topography Bench & Bottom River Basin Columbia River, Rock Creek

Adequate Supply: Yes X No Explain

Remarks *Forrest & Louise Farra are signed up for 45 acres under the Bitterroot Irrigation District.

Also in: Plat No. Twp. Rge.	Plat No. Twp. Rge.	Plat No. Twp. Rge.
Plat No. Twp. Rge.	Plat No. Twp. Rge.	Plat No. Twp. Rge.

Information From:
Mrs. McDiarmid

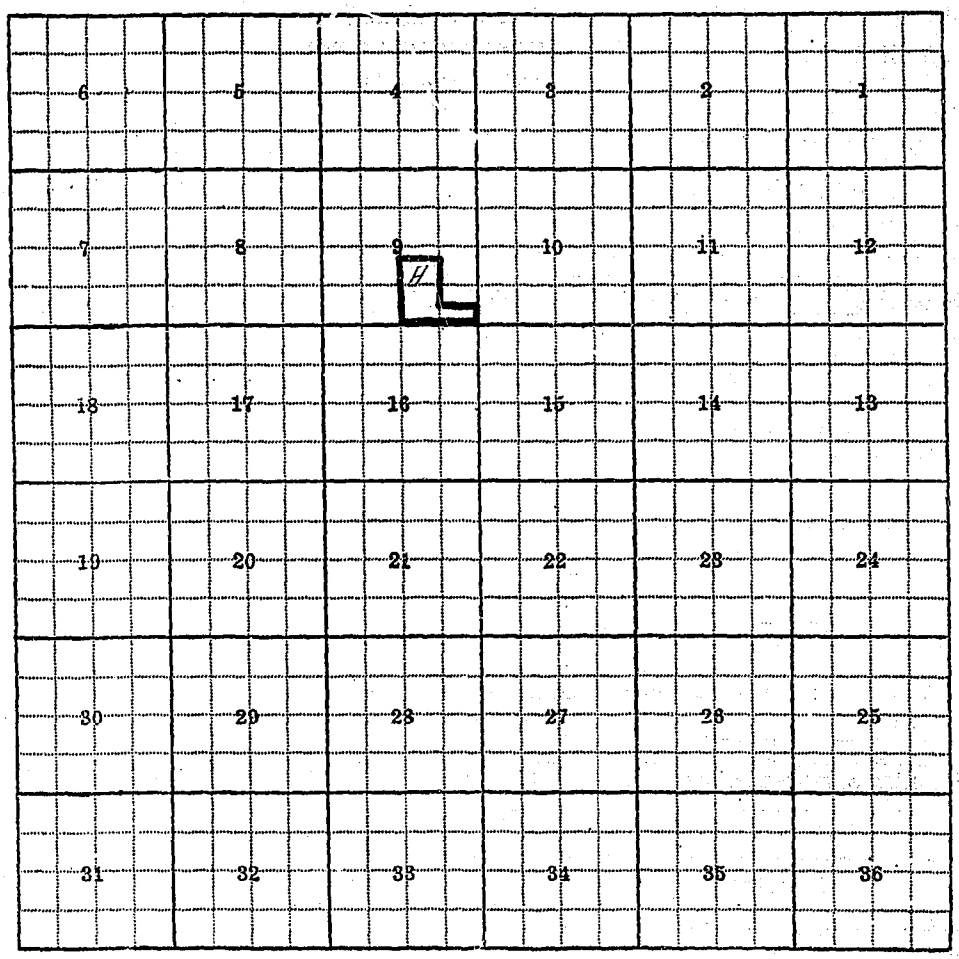
6
5
4
3
2
1
7
8
9
H
10
11
12
18
17
16
15
14
13
19
20
21
22
23
24
30
29
28
27
26
25
31
32
33
34
35
36

9-H

F-1-A 3M-9-55

County Ravalli

STATE OF MONTANA
STATE ENGINEERS OFFICE
Water Resources Survey

T. 9N R. 19W Plat No. 6

Farm Checked: Date 10-2-57

Photo No. 3P-20

By Pete

Legal Land Owner Garrick & Sarah Fillmore Address Stevensville, Montana

Operator Same Address

Water is deliverd by:— 1. Private System; 2. Ditch Company; 3. State Project; 4. Federal Project; X 5. Irrigation District X

If under Ditch Company, Irrigation District, or Government Project, state the number of shares or inches, acre feet, as the case may be in said system

App. No. Decree No.	NAME OF APPROPRIATOR TO WHOM DECREED	NAME OF STREAM	Date App. Date Priority	Miner's Inches	In Use	NAME OF DITCH (Water Delivered By)	No.	R/F	P/G/S	Present Irr. Acres	Irrigable Acres
See											
Assn.											
Right		Burnt Fork Creek				Fillmore Ditch	4/5	R		147	0

NOTE: X—Denotes Regular Irrigation. F—Flood Irrigation. P—Water diverted by means of pumping. G—Water diverted by gravity. S—Stored Water.

Condition of System Fair Topography Bench River Basin Columbia River, Burnt Fork Creek

Adequate Supply: Yes X No Explain

Remarks Free Water given in exchange for right of way. B. R. I. D. guarantees 100") All guaranteed by B. R. I. D.
60" Burnt Fork) probably from right of way concessions

Also in: Plat No. Twp. Rge.	Plat No. Twp. Rge.	Plat No. Twp. Rge.
Plat No. Twp. Rge.	Plat No. Twp. Rge.	Plat No. Twp. Rge.

Information From:

Fillmore's son

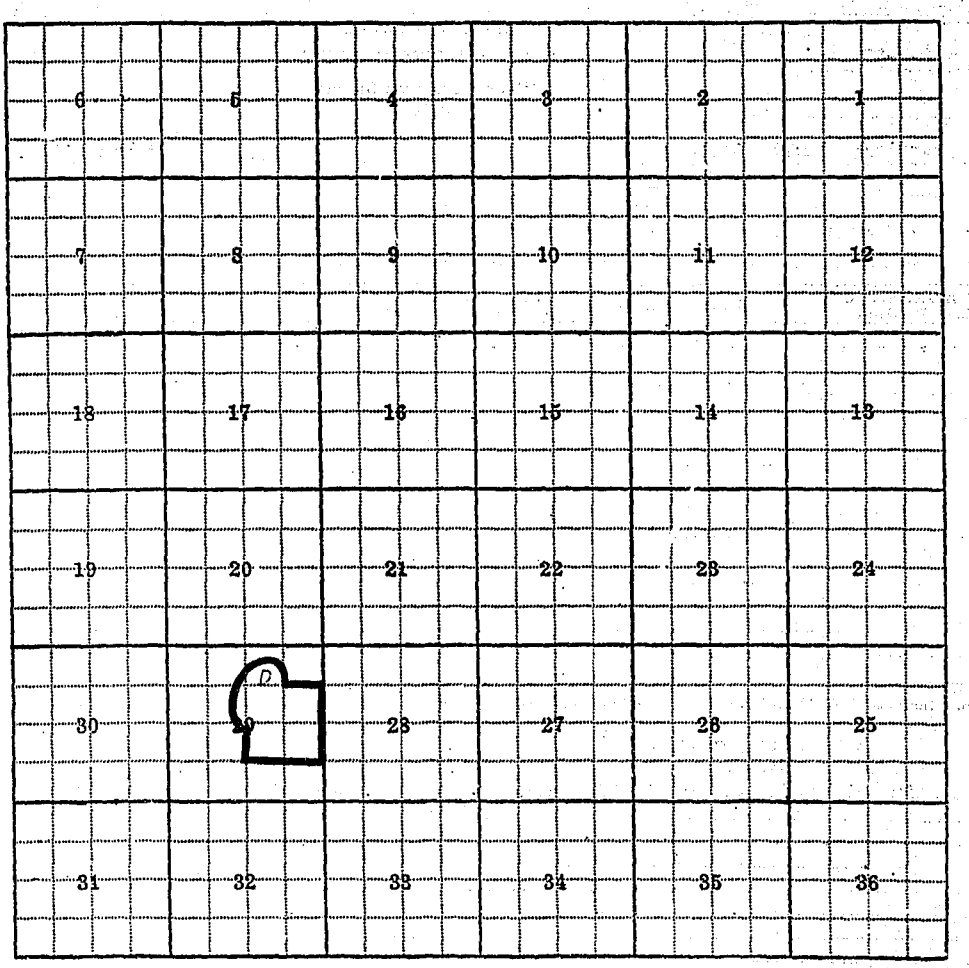
6
5
4
3
2
1
7
8
9
10
11
12
18
17
16
15
14
13
19
20
21
22
23
24
D
30
29
28
27
26
25
31
32
33
34
35
36

29-D

F-1-A 3M-9-55

County Ravalli

STATE OF MONTANA
STATE ENGINEERS OFFICE
Water Resources Survey

T. 9N. R. 19W. Plat No. 6

Farm Checked: Date 10-17-57

Photo No. 3P-131

By Pete

Legal Land Owner Delbert & Edna Fisher Address

Operator Clyde Lindsley - Buying Address Stevensville, Montana

Water is delivered by:— 1. Private System; 2. Ditch Company; 3. State Project; 4. Federal Project; ✗ 5. Irrigation District ✗

If under Ditch Company, Irrigation District, or Government Project state the number of shares or inches, acre feet, as the case may be in said system

App. No. Decree No.	NAME OF APPROPRIATOR TO WHOM DECREED	NAME OF STREAM	Date App. Date Priority	Miner's Inches	In Use	NAME OF DITCH (Water Delivered By)	No.	R/F	P/G/S	Present Irr. Acres	Irrigable Acres
*See											
Ditch											
Dist.		Rock Creek				B. R. I. D.	4/5	R		38.3	0

NOTE: R—Denotes Regular Irrigation. F—Flood Irrigation. P—Water diverted by means of pumping. G—Water diverted by gravity. S—Stored Water.

Condition of System Good Topography Creek Bed River Basin Columbia River, Rock Creek

Adequate Supply: Yes x No Explain

Remarks * Delbert & Edna Fisher are signed up for 38.3 acres under the Bitterroot Irrigation District.

Also in:	Plat No.	Twp.	Rge.	Plat No.	Twp.	Rge.	Plat No.	Twp.	Rge.
	Plat No.	Twp.	Rge.	Plat No.	Twp.	Rge.	Plat No.	Twp.	Rge.

Information From:

Mr. Lindsley

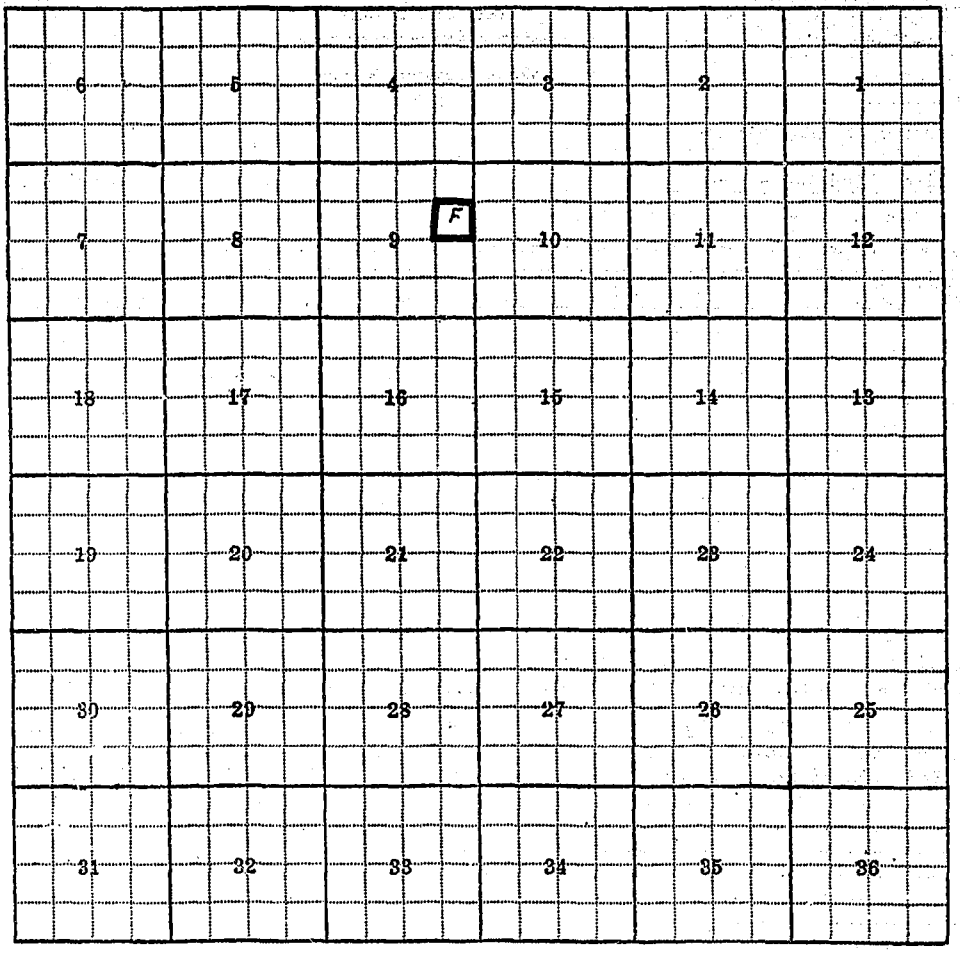
6
5
4
3
2
1
7
8
9
F
10
11
12
18
17
16
15
14
13
19
20
21
22
23
24
30
29
28
27
26
25
31
32
33
34
35
36

9-F

F-1-A 3M-9-55

County Ravalli

STATE OF MONTANA
STATE ENGINEERS OFFICE
Water Resources Survey

T. 9N R. 19W Plat No. 6

Farm Checked: Date 10-6-57

Photo No. 3P-19

By Pete

Legal Land Owner Dominick Galette Address

Operator Paul LeBaron - Buying Address Stevensville, Montana

Water is deliverd by:— 1. Private System; 2. Ditch Company; 3. State Project; 4. Federal Project; X 5. Irrigation District X

If under Ditch Company, Irrigation District, or Government Project, state the number of shares or inches, acre feet, as the case may be in said system

App. No. Decree No.	NAME OF APPROPRIATOR TO WHOM DECREED	NAME OF STREAM	Date App. Date Priority	Miner's Inches	In Use	NAME OF DITCH (Water Delivered By)	No.	R/F	P/G/S	Present Irr. Acres	Irrigable Acres
*See Ditch Dist.		Rock Creek				B. R. I. D.	4/5	R		19	0

NOTE: R—Denotes Regular Irrigation. F—Flood Irrigation. P—Water diverted by means of pumping. G—Water diverted by gravity. S—Stored Water.

Condition of System Good Topography Bench River Basin Columbia River, Rock Creek

Adequate Supply: Yes X No Explain

Remarks * Dominick & Lucy Galette are signed up for 19 acres under the Bitterroot Irrigation District.

Also in: Plat No. Twp. Rge.	Plat No. Twp. Rge.	Plat No. Twp. Rge.
Plat No. Twp. Rge.	Plat No. Twp. Rge.	Plat No. Twp. Rge.

Information From:
Paul Le Baron

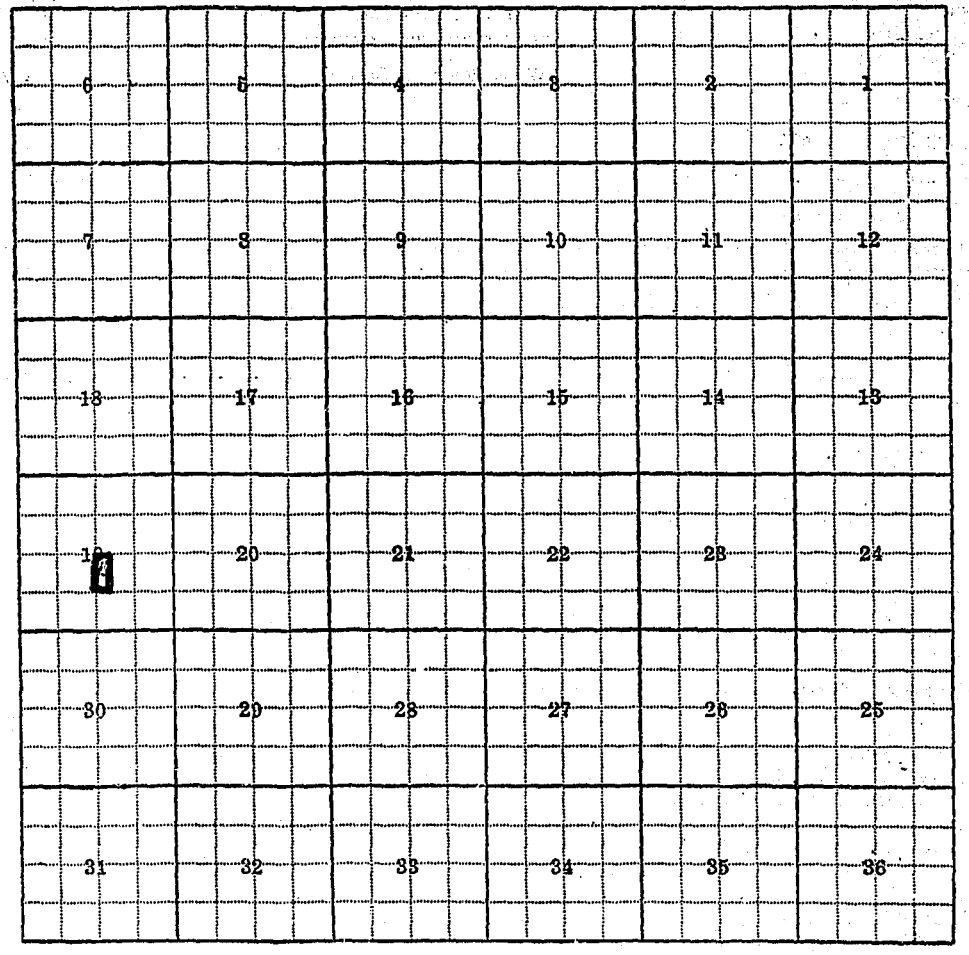
6
5
4
3
2
1
7
8
9
10
11
12
18
17
16
15
14
13
19
20
21
22
23
24
30
29
28
27
26
25
31
32
33
34
35
36

19-I

F-1-A 3M-9-55

County Ravalli

STATE OF MONTANA
STATE ENGINEERS OFFICE
Water Resources Survey

T. 9N R. 19W Plat No. 6

Farm Checked: Date 10-15-57

Photo No. 3P-131

By Pete

Legal Land Owner Joseph & Lois Gates Address Stevensville, Montana

Operator Same Address

Water is delivered by:— 1. Private System; 2. Ditch Company; 3. State Project; 4. Federal Project; X 5. Irrigation District X

If under Ditch Company, Irrigation District, or Government Project, state the number of shares or inches, acre feet, as the case may be in said system

App. No. Decree No.	NAME OF APPROPRIATOR TO WHOM DECREED	NAME OF STREAM	Date App. Date Priority	Miner's Inches	In Use	NAME OF DITCH (Water Delivered By)	No.	R/F	P/G/S	Present Irr. Acres	Irrigable Acres
D-1083	Rees Powell	Three Mile Creek	1879	150	Yes	Powell Ditch	1	R		78	0
*See Ditch Dist.		Lake Como				R. R. I. D. & Powell D.	4/5	R		40	0

NOTE: R—Denotes Regular Irrigation. F—Flood Irrigation. P—Water diverted by means of pumping. G—Water diverted by gravity. S—Stored Water.

Condition of System Good Topography Creek Bottom River Basin Columbia River, Three Mile Cr., Rock Creek

Adequate Supply: Yes x No Explain

Remarks * J. S. & Lois Gates are signed up for 40 acres under the Bitterroot Irrigation District.

Also in: Plat No. Twp. Rge. | Plat No. Twp. Rge. | Plat No. Twp. Rge.
Plat No. Twp. Rge. | Plat No. Twp. Rge. | Plat No. Twp. Rge.

Information From:
Joe Gates

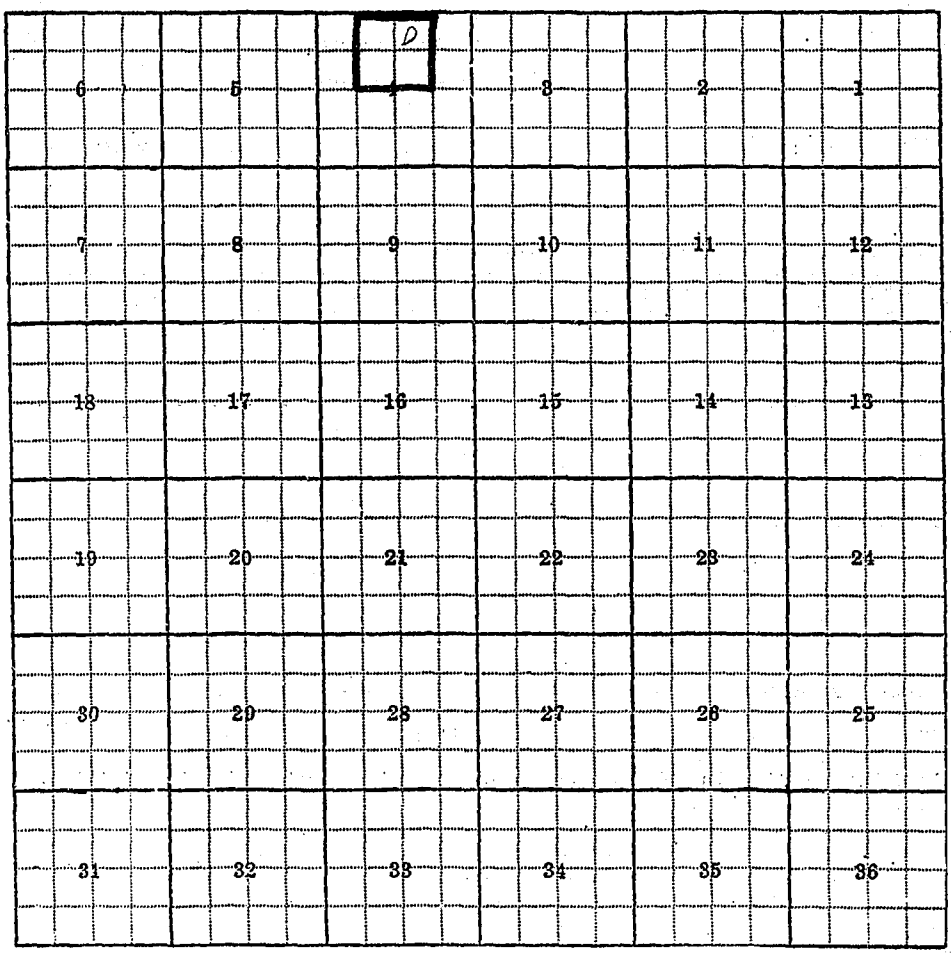
D
6
5
4
3
2
1
7
8
9
10
11
12
18
17
16
15
14
13
19
20
21
22
23
24
30
29
28
27
26
25
31
32
33
34
35
36

4-D

F-1-A 3M-9-55

County Ravalli

STATE OF MONTANA
STATE ENGINEERS OFFICE
Water Resources Survey

T 9N R 19W Plat No. 6

Farm Checked: Date 10-18-57

Photo No. 3P-131; 3P-17

By Pete

Legal Land Owner *Frank & Dorothy Grenfell Address Stevensville, Montana

Operator Same Address

Water is deliverd by:— 1. Private System; 2. Ditch Company; 3. State Project; 4. Federal Project; X 5. Irrigation District X

If under Ditch Company, Irrigation District, or Government Project, state the number of shares or inches, acre feet, as the case may be in said system

App. No. Decree No.	NAME OF APPROPRIATOR TO WHOM DECREED	NAME OF STREAM	Date App. Date Priority	Miner's Inches	In Use	NAME OF DITCH (Water Delivered By)	No.	R/F	P/G/S	Present Irr. Acres	Irrigable Acres
*See Ditch Dist.		Rock Creek				B. R. I. D.	4/5	R		94	0

NOTE: R—Denotes Regular Irrigation. F—Flood Irrigation. P—Water diverted by means of pumping. G—Water diverted by gravity. S—Stored Water.

Condition of System Good Topography Bench and Creek Bottom River Basin Columbia River, Rock Creek

Adequate Supply: Yes x No Explain

Remarks *Frank & Dorothy Grenfell are signed up for 130.1 acres under the Bitterroot Irrigation District.
*Also in Sunnyside Orchard #4.

Also in:								
Plat No. 6	Twp. 9N	Rge. 19W	Plat No.	Twp.	Rge.	Plat No.	Twp.	Rge.
Plat No.	Twp.	Rge.	Plat No.	Twp.	Rge.	Plat No.	Twp.	Rge.

Information From:
Mrs. Grenfell

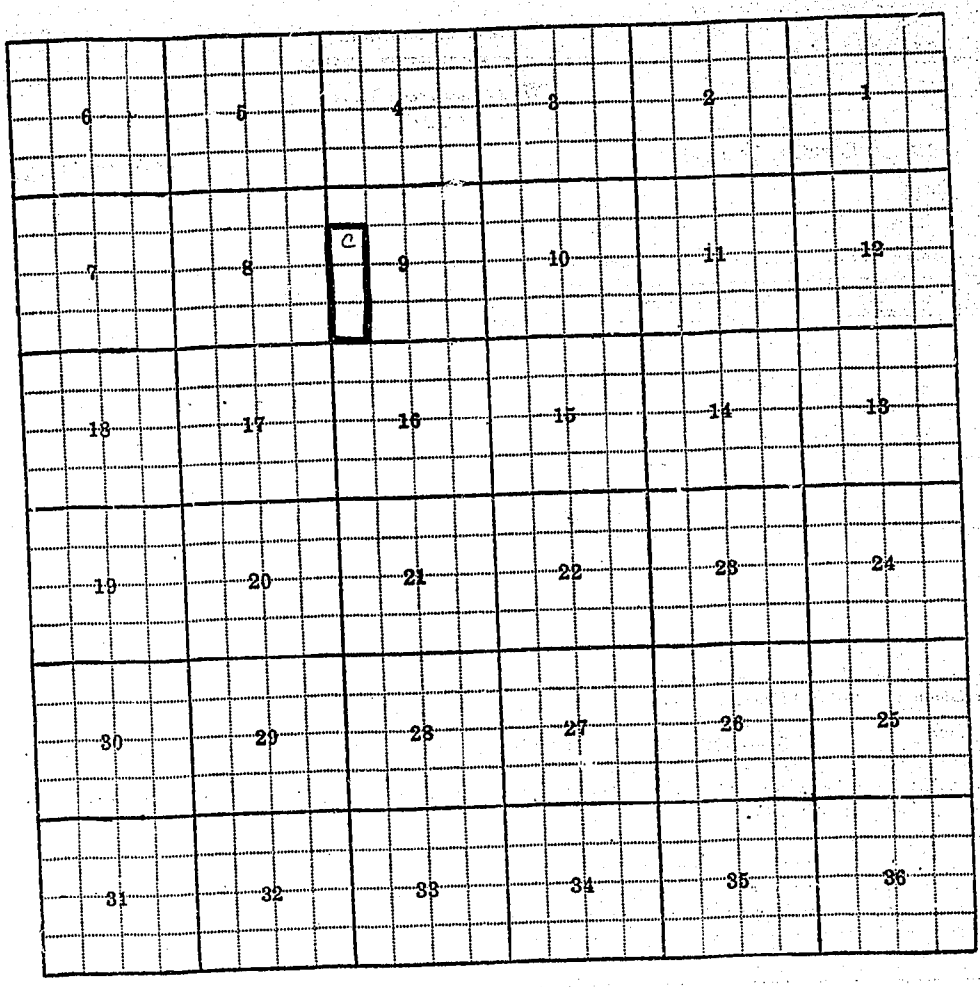
6
5
4
3
2
1
7
8
C
9
10
11
12
18
17
16
15
14
13
19
20
21
22
23
24
30
29
28
27
26
25
31
32
33
34
35
36

9-C

F-1-A 3M-9-55

County Ravalli

STATE OF MONTANA
STATE ENGINEERS OFFICE
Water Resources Survey

T. 9N. R. 19W. Plat No. 6

Farm Checked: Date 10-18-57

Photo No. 3P-131

By Pete

Legal Land Owner Nicholas & Constance Grenfell Address Stevensville, Montana

Operator Same Address

Water is delivered by:— 1. Private System; 2. Ditch Company; 3. State Project; 4. Federal Project; x 5. Irrigation District x

If under Ditch Company, Irrigation District, or Government Project, state the number of shares or inches, acre feet, as the case may be in said system

App. No. Decree No.	NAME OF APPROPRIATOR TO WHOM DECREED	NAME OF STREAM	Date App. Date Priority	Miner's Inches	In Use	NAME OF DITCH (Water Delivered By)	No.	R/F	P/G/S	Present Irr. Acres	Irrigable Acres
*See											
Ditch											
Dist.		Rock Creek				B. R. I. D.	4/5	R		35	0

NOTE: R—Denotes Regular Irrigation. F—Flood Irrigation. P—Water diverted by means of pumping. G—Water diverted by gravity. S—Stored Water.

Condition of System Good Topography Creek Bottom River Basin Columbia River, Rock Creek

Adequate Supply: Yes x No Explain

Remarks *Nicholas & Constance Grenfell are signed up for 44.7 acres under the Bitterroot Irrigation District.

Also in: Plat No. Twp. Rge. | Plat No. Twp. Rge. | Plat No. Twp. Rge.
Plat No. Twp. Rge. | Plat No. Twp. Rge. | Plat No. Twp. Rge.

Information From:

Nick Grenfell

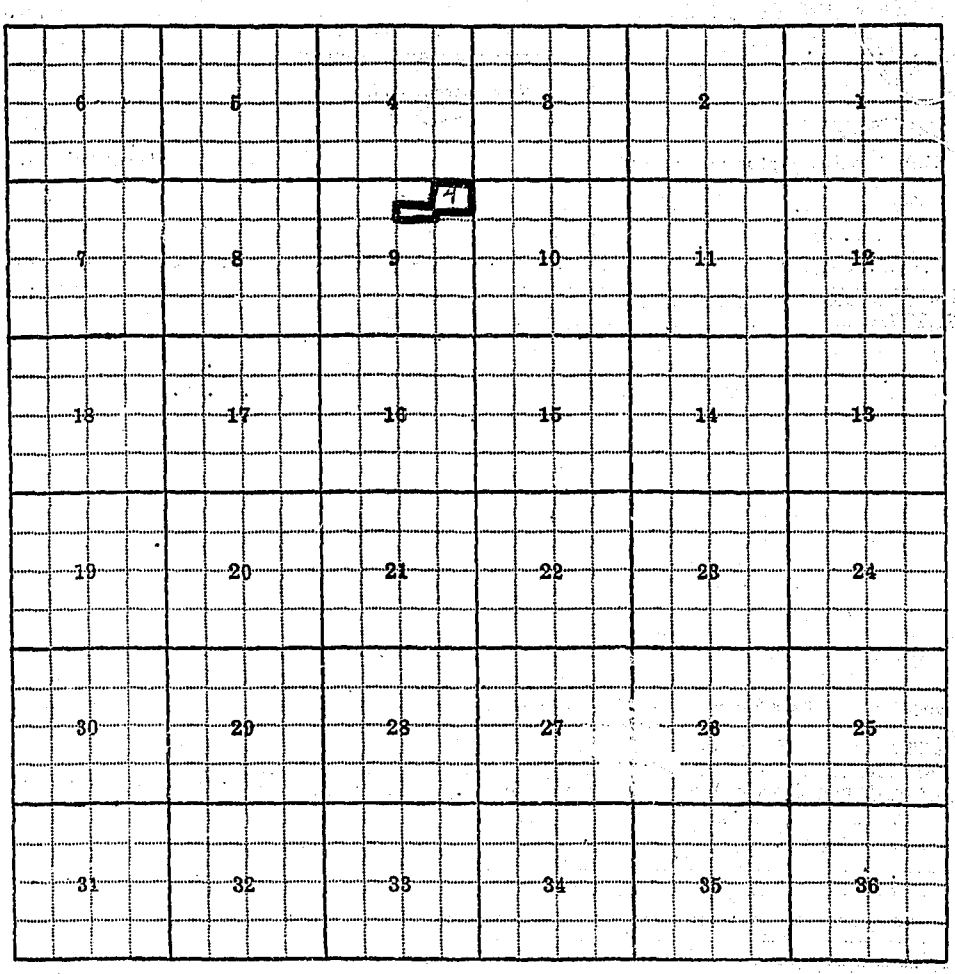
6
5
4
3
2
1
7
8
9
10
11
12
18
17
16
15
14
13
19
20
21
22
23
24
30
29
28
27
26
25
31
32
33
34
35
36

9-A

F-1-A 3M-9-55

County Ravalli

STATE OF MONTANA
STATE ENGINEERS OFFICE
Water Resources Survey

T 9N R 19W Plat No. 6

Farm Checked: Date 10-6-57

Photo No. 3P-19

By Pete

Legal Land Owner Ted (Theodore) Haddix Address Stevensville, Montana

Operator Same Address

Water is delivered by:— 1. Private System; 2. Ditch Company; 3. State Project; 4. Federal Project; X 5. Irrigation District X

If under Ditch Company, Irrigation District, or Government Project, state the number of shares or inches, acre feet, as the case may be in said system

App. No. Decree No.	NAME OF APPROPRIATOR TO WHOM DECREED	NAME OF STREAM	Date App. Date Priority	Miner's Inches	In Use	NAME OF DITCH (Water Delivered By)	No.	R/F	P/G/S	Present Irr. Acres	Irrigable Acres
*See Ditch Dist.		Rock Creek				B. R. I. D.	4/5	R		9.1	0

NOTE: R—Denotes Regular Irrigation. F—Flood Irrigation. P—Water diverted by means of pumping. G—Water diverted by gravity. S—Stored Water.

Condition of System Good Topography Bench River Basin Columbia River, Rock Creek

Adequate Supply: Yes X No Explain

Remarks *Theodore Haddix is signed up for 9.1 acres under the Bitterroot Irrigation District. Also in Riverview Addition to Stevensville

Also in: Plat No. 5 Twp. 9N Rge. 20W	Plat No. Twp. Rge.	Plat No. Twp. Rge.
Plat No. Twp. Rge.	Plat No. Twp. Rge.	Plat No. Twp. Rge.

Information From:
James Gordon

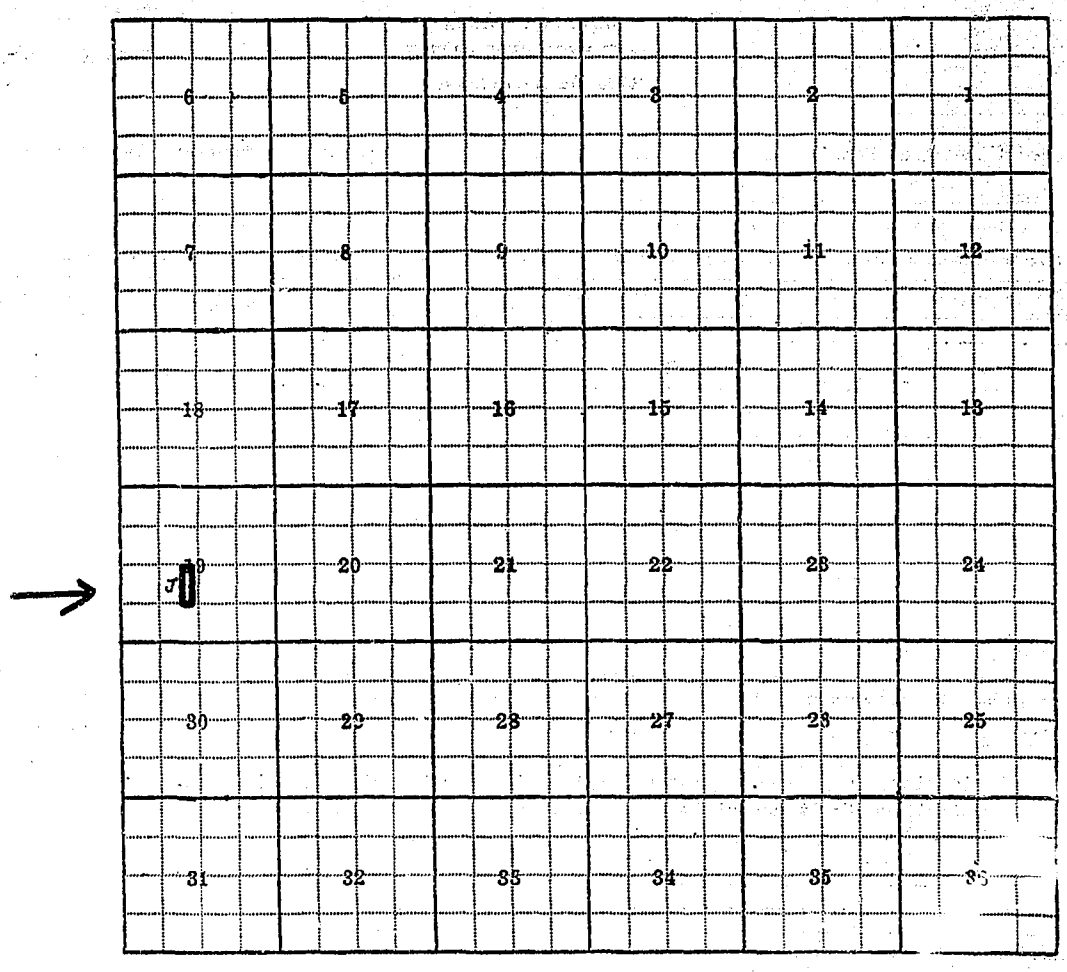
6
5
4
3
2
1
7
8
9
10
11
12
18
17
16
15
14
13
19
20
21
22
23
24
30
29
28
27
26
25
31
32
33
34
35
36

19-J

F-1-A 3M-9-55

County Ravalli

STATE OF MONTANA

STATE ENGINEERS OFFICE

Water Resources Survey

T. 9N R. 19W. Plat No. 6

Farm Checked: Date 10-28-57

Photo No. 3P-18; 3P-129

By Pete

Legal Land Owner Clarence & Harriet Hagen Address Stevensville, Montana

Operator Same Address

Water is deliverd by:— 1. Private System; 2. Ditch Company; 3. State Project; 4. Federal Project; X 5. Irrigation District X

If under Ditch Company, Irrigation District, or Government Project, state the number of shares or inches, acre feet, as the case may be in said system

App. No. Decree No.	NAME OF APPROPRIATOR TO WHOM DECREED	NAME OF STREAM	Date App. Date Priority	Miner's Inches	In Use	NAME OF DITCH (Water Delivered By)	No.	R/F	P/G/S	Present Irr. Acres	Irrigable Acres
*See Ditch Dist.		Rock Creek				B. R. I. D.	4/5	R		142	0
A-930	Paul Cook	Sheep Creek	1-11-23	200	Stock						
A-931	A. J. Goodson	Sheep Gulch	6-18-94	100	Stock						
A-1033	Mary H. Cannon	Spooner Creek	7-15-90	200	Stock						
A-1308	Ed. L. Reed	Unnamed Gulches	8-2-26	100	Stock						
A-1562	Clarence D. Hagen	Seepage, Waste, Drain	2-1-55	240	No						

NOTE: R—Denotes Regular Irrigation. F—Flood Irrigation. P—Water diverted by means of pumping. G—Water diverted by gravity. S—Stored Water.

Condition of System Good Topography Bench River Basin Columbia River, Rock Creek

Adequate Supply: Yes X No Explain

Remarks *Clarence & Harriet Hagen are signed up for 100 acres under the Bitterroot Irrigation District. A-1562 does not develop sufficient water to be used.

Also in: Plat No. Twp. Rge.	Plat No. Twp. Rge.	Plat No. Twp. Rge.
Plat No. Twp. Rge.	Plat No. Twp. Rge.	Plat No. Twp. Rge.

Information From:

Mr. Hagen

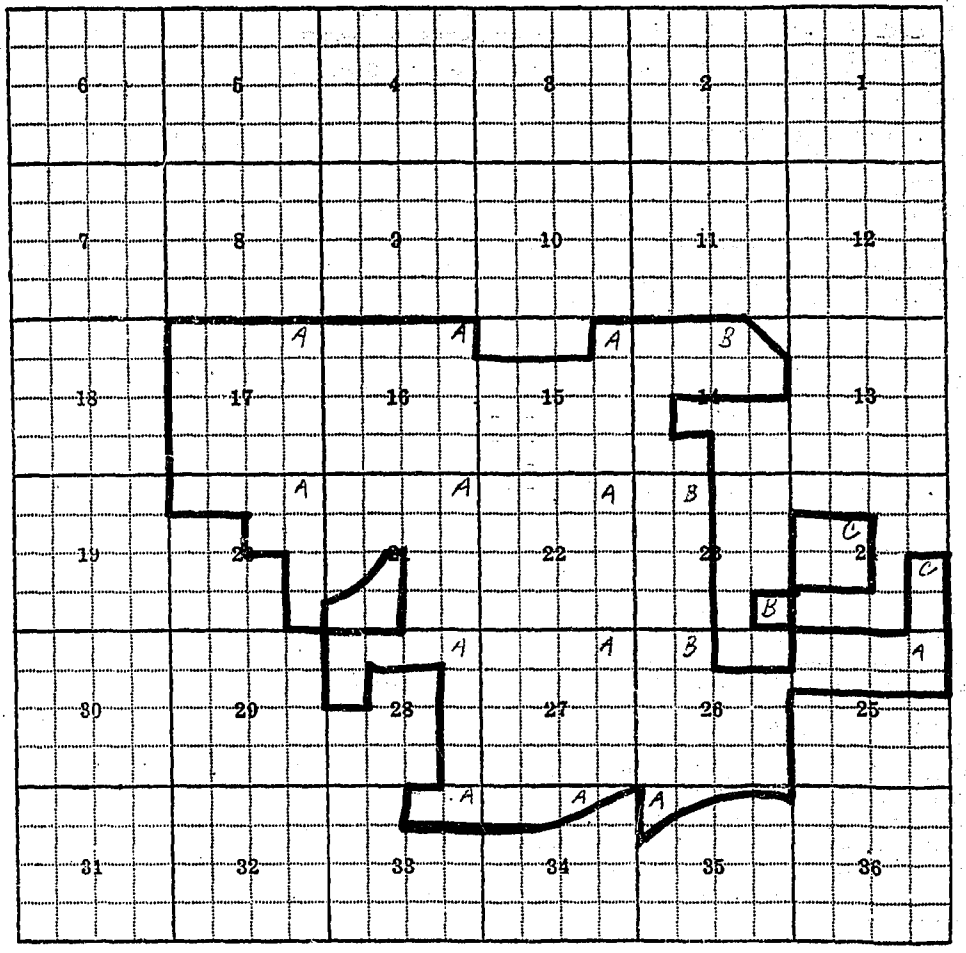

14-B, 15-A, 16-A, 17-A, 20-A, 21-A, 22-A, 23-B, 24-C, 25-A, 26-B, 27-A, 28-A, 33-A, 34-A, 35-A

F-1-A 3M-9-55

County Ravalli

STATE OF MONTANA
STATE ENGINEERS OFFICE
Water Resources Survey

T 9N R 19W Plat No 6

Farm Checked: Date 10-15-57

Photo No 3P-131

By Pete

Legal Land Owner Floyd & Nova Hanlan Address Stevensville, Montana

Operator Same Address

Water is deliverd by:— 1. Private System; 2. Ditch Company; 3. State Project; 4. Federal Project; X 5. Irrigation District X

If under Ditch Company, Irrigation District, or Government Project, state the number of shares or inches, acre feet, as the case may be in said system

App. No. Decree No.	NAME OF APPROPRIATOR TO WHOM DECREED	NAME OF STREAM	Date App. Date Priority	Miner's Inches	In Use	NAME OF DITCH (Water Delivered By)	No.	R/F	P/G/S	Present Irr. Acres	Irrigable Acres
*See											
Ditch											
Dist.		Rock Creek				B. R. I. D.	4/5	R		151	0

NOTE: R—Denotes Regular Irrigation. F—Flood Inigation. P—Water diverted by means of pumping. G—Water diverted by gravity. S—Stored Water.

Condition of System Good Topography Creek Bottom and Bench River Basin Columbia River, Rock Creek

Adequate Supply: Yes X No Explain

Remarks * Floyd & Nova Hanlan are signed up for 112.5 acres under the Bitterroot Irrigation District.

Also in: Plat No Twp Rge	Plat No Twp Rge	Plat No Twp Rge
Plat No Twp Rge	Plat No Twp Rge	Plat No Twp Rge

Information From:
Floyd Hanlan

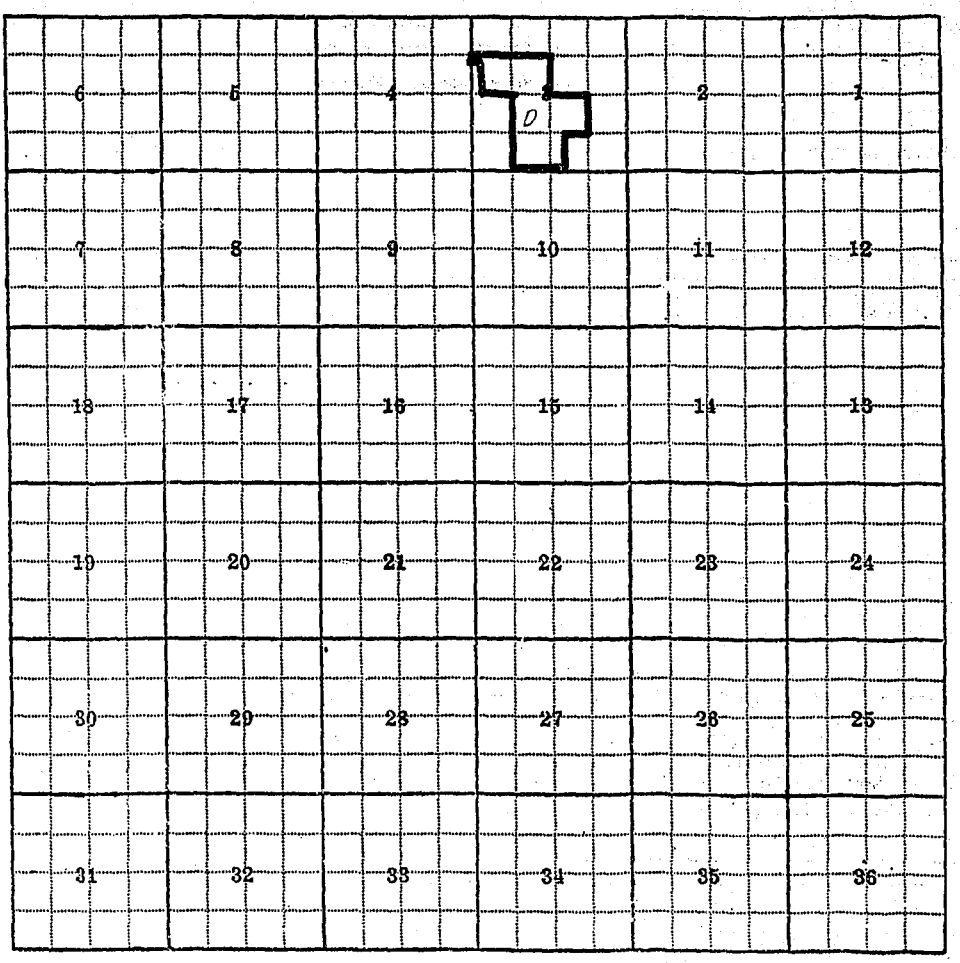
6
5
4
1
2
1
D
7
8
9
10
11
12
18
17
16
15
14
13
19
20
21
22
23
24
30
29
28
27
26
25
31
32
33
34
35
36

3-D

F-1-A 3M-9-55

County Ravalli

STATE OF MONTANA
STATE ENGINEERS OFFICE
Water Resources Survey

T. 2N R. 19W. Plat No. 6

Farm Checked: Date 10-16-57

Photo No. 3P-131

By Pete

Legal Land Owner W. (William) E. Hawley Address

Operator Max Bowen Address Stevensville, Montana

Water is deliverd by:— 1. Private System; 2. Ditch Company; 3. State Project; 4. Federal Project; x 5. Irrigation District X

If under Ditch Company, Irrigation District, or Government Project, state the number of shares or inches, acre feet, as the case may be in said system

App. No. Decree No.	NAME OF APPROPRIATOR TO WHOM DECREED	NAME OF STREAM	Date App. Date Priority	Miner's Inches	In Use	NAME OF DITCH (Water Delivered By)	No.	R/F	P/G/S	Present Irr. Acres	Irrigable Acres
*See Ditch Dist.		Rock Creek				B. R. I. D.	4/5	R		15	0

NOTE: R—Denotes Regular Irrigation. F—Flood Irrigation. P—Water diverted by means of pumping. G—Water diverted by gravity. S—Stored Water.

Condition of System Good Topography Creek Bottom River Basin Columbia River, Rock Creek

Adequate Supply: Yes x No Explain

Remarks *William E. Hawley is signed up for 10.8 acres under the Bitterroot Irrigation District.

Also in: Plat No. Twp. Rge.	Plat No. Twp. Rge.	Plat No. Twp. Rge.
Plat No. Twp. Rge.	Plat No. Twp. Rge.	Plat No. Twp. Rge.

Information From:

Bowen's Son

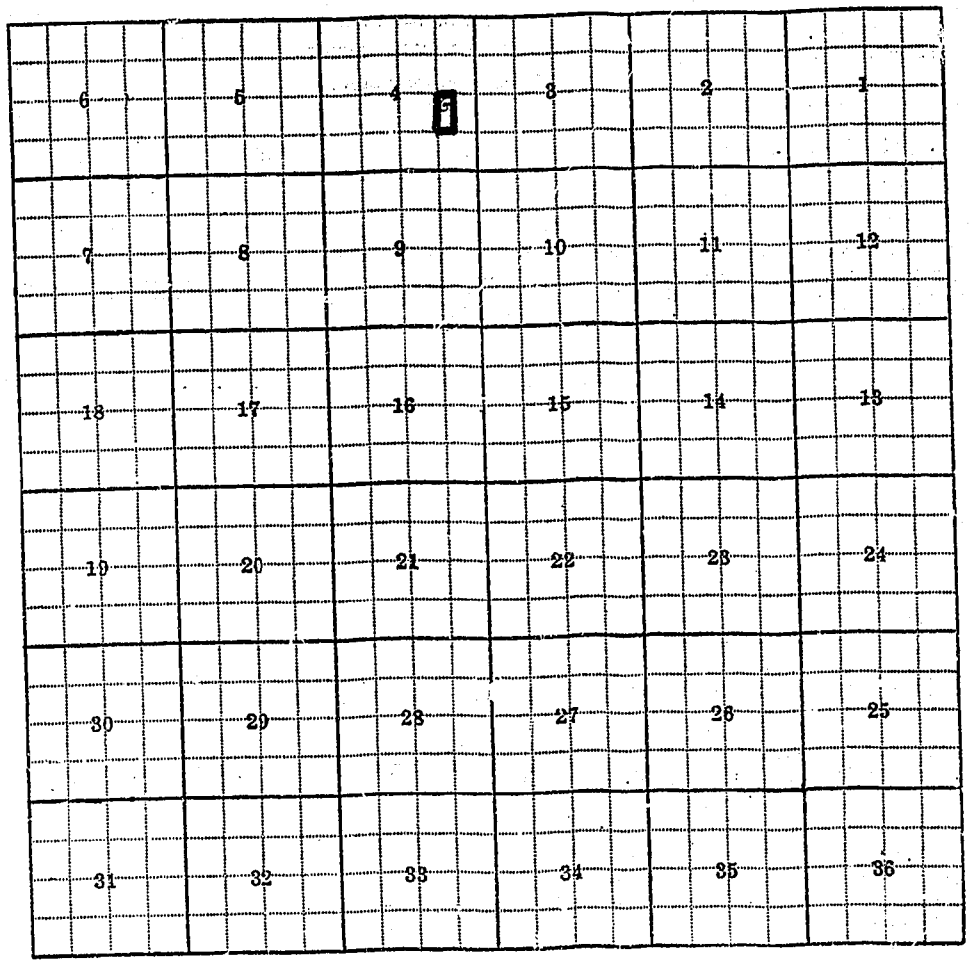
6
5
4
3
2
1
7
8
9
10
11
12
18
17
16
15
14
13
19
20
21
22
23
24
30
29
28
27
26
25
31
32
33
34
35
36

4-G

F-1-A 3M-9-55

County Ravalli

STATE OF MONTANA
STATE ENGINEERS OFFICE
Water Resources Survey

T 9N R 20W Plat No. 6

Farm Checked: Date 9-22-57

Photo No. 3P-127

By Pete

Legal Land Owner Ed. L. Hayden Address Stevensville, Montana

Operator Same Address

Water is deliverd by:— 1. Private System; X 2. Ditch Company; 3. State Project; 4. Federal Project; 5. Irrigation District

If under Ditch Company, Irrigation District, or Government Project, state the number of shares or inches, acre feet, as the case may be in said system

App. No. Decree No.	NAME OF APPROPRIATOR TO WHOM DECREED	NAME OF STREAM	Date App. Date Priority	Miner's Inches	In Use	NAME OF DITCH (Water Delivered By)	No.	R/F	P/G/S	Present Irr. Acres	Irrigable Acres
D-369	Isaac Hall	Burnt Fork Creek	4-15-81	120	40						
			4-1-83	100	35	Hall Ditches	1	R		49	0
A-1274	Lionel Manning	Unnamed Creeks	6- -82	100	No						

NOTE: R—Denotes Regular Irrigation. F—Flood Irrigation. P—Water diverted by means of pumping. G—Water diverted by gravity. S—Stored Water.

Condition of System Good Topography Creek Bottom River Basin Columbia River, Burnt Fork Creek

Adequate Supply: Yes X No Explain

Remarks

Also in: Plat No. Twp. Rge.	Plat No. Twp. Rge.	Plat No. Twp. Rge.
Plat No. Twp. Rge.	Plat No. Twp. Rge.	Plat No. Twp. Rge.

Information From:

Ed. Hayden

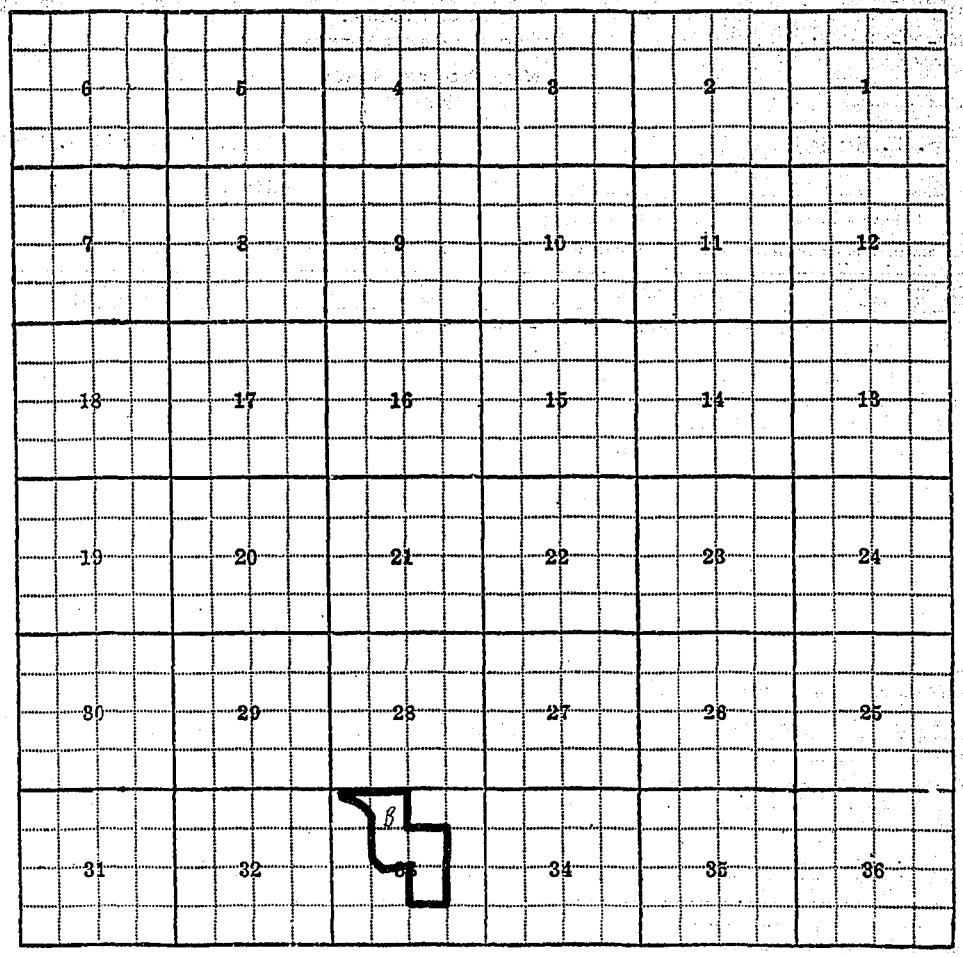
6
5
4
3
2
1
7
8
9
10
11
12
18
17
16
15
14
13
19
20
21
22
23
24
30
29
28
27
26
25
31
32
33
34
35
36

33-B

F-1-A 3M-9-55

County Ravalli

STATE OF MONTANA
STATE ENGINEERS OFFICE
Water Resources Survey

T 9N R 19W Plat No. 6

Farm Checked: Date 10-7-57

Photo No. 3P-19, 3P-20

By Pete

Legal Land Owner Iver Helmo Address Butte, Montana

Operator Wagner Address Stevensville, Montana

Water is deliverd by:— 1. Private System; 2. Ditch Company; 3. State Project; 4. Federal Project; X 5. Irrigation District X

If under Ditch Company, Irrigation District, or Government Project, state the number of shares or inches, acre feet, as the case may be in said system

App. No. Decree No.	NAME OF APPROPRIATOR TO WHOM DECREED	NAME OF STREAM	Date App. Date Priority	Miner's Inches	In Use	NAME OF DITCH (Water Delivered By)	No.	R/F	P/G/S	Present Irr. Acres	Irrigable Acres
*See											
Ditch											
Dist.		Rock Creek				B. R. I. D.	4/5	R		30.	0

NOTE: R—Denotes Regular Irrigation. F—Flood Irrigation. P—Water diverted by means of pumping. G—Water diverted by gravity. S—Stored Water.

Condition of System Good Topography Bench River Basin Columbia River, Rock Creek

Adequate Supply: Yes ? No Explain

Remarks *Iver Helmo is signed up for 24.1 acres under the Bitterroot Irrigation District.

Also in: Plat No. Twp. Rge.	Plat No. Twp. Rge.	Plat No. Twp. Rge.
Plat No. Twp. Rge.	Plat No. Twp. Rge.	Plat No. Twp. Rge.

Information From:
Antrim's hired hand

6	5	4	3	2	1
7	8	9	10	11	12
18	17	16	15	14	13
19	20	21	22	23	24
30	29	28	27	26	25
31	32	33	34	35	36



19-R, 30-J

F-1-A 3M-9-55

County Ravalli

STATE OF MONTANA
STATE ENGINEERS OFFICE
Water Resources Survey

T. 9N R. 19W. Plat No. 6

Farm Checked: Date 10-7-57

Photo No. 3P-18; 3P-19

By Pete

Legal Land Owner Ragna Helmo Address Butte, Montana

Operator Wagner Address Stevensville, Montana

Water is deliverd by:— 1. Private System; 2. Ditch Company; 3. State Project; 4. Federal Project; X 5. Irrigation District X

If under Ditch Company, Irrigation District, or Government Project, state the number of shares or inches, acre feet, as the case may be in said system

App. No. Decree No.	NAME OF APPROPRIATOR TO WHOM DECREED	NAME OF STREAM	Date App. Date Priority	Miner's Inches	In Use	NAME OF DITCH (Water Delivered By)	No.	R/F	P/G/S	Present Irr. Acres	Irrigable Acres
*See											
Ditch											
Dist.		Rock Creek				B. R. I. D.	4/5	R		185	0

NOTE: R—Denotes Regular Irrigation. F—Flood Irrigation. P—Water diverted by means of pumping. G—Water diverted by gravity. S—Stored Water.

Condition of System Good Topography Bench River Basin Columbia River, Rock Creek

Adequate Supply: Yes X No Explain

Remarks *Ragna Helmo is signed up for 107.5 acres + 38.9 acres under the Bitterroot Irrigation District.

Also in: Plat No. Twp. Rge.	Plat No. Twp. Rge.	Plat No. Twp. Rge.
Plat No. Twp. Rge.	Plat No. Twp. Rge.	Plat No. Twp. Rge.

Information From:

Antrim's hired hand

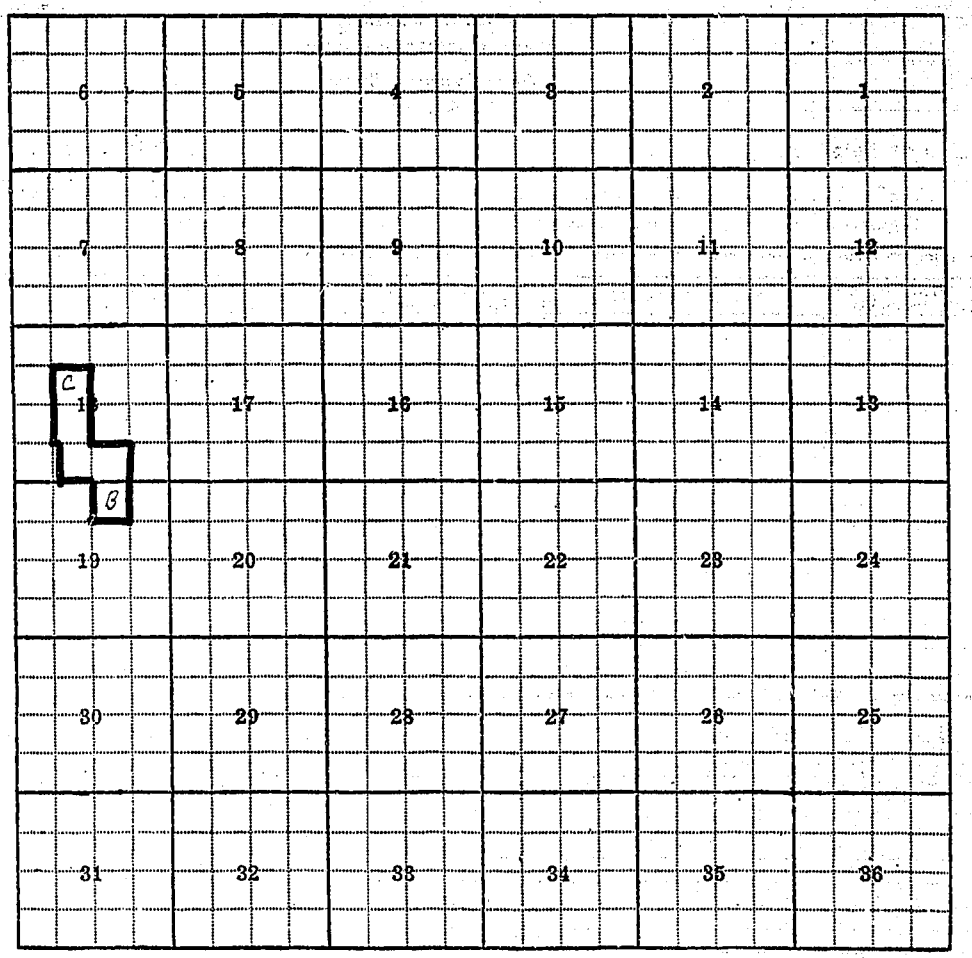
6
5
4
3
2
1
7
8
9
10
11
12
C
17
16
15
14
13
B
19
20
21
22
23
24
30
29
28
27
26
25
31
32
33
34
35
36

18-C, 19-B

F-1 & 3M-9-55

County Ravalli

STATE OF MONTANA
STATE ENGINEERS OFFICE
Water Resources Survey

T 9N R 19W Plat No. 6

Farm Checked: Date 10-7-57

Photo No. 3P-19

By Pete

Legal Land Owner Ragna & Iver Helmo Address Butte, Montana

Operator Wagner Address Stevensville, Montana

Water is deliverd by:— 1. Private System; 2. Ditch Company; 3. State Project; 4. Federal Project; X 5. Irrigation District X

If under Ditch Company, Irrigation District, or Government Project, state the number of shares or inches, acre feet, as the case may be in said system

App. No. Decree No.	NAME OF APPROPRIATOR TO WHOM DECREED	NAME OF STREAM	Date App. Date Priority	Miner's Inches	In Use	NAME OF DITCH (Water Delivered By)	No.	R/F	P/G/S	Present Irr. Acres	Irrigable Acres
*See											
Ditch											
Dist.		Rock Creek				B. R. I. D.	4/5	R		8.3	0

NOTE: R—Denotes Regular Irrigation. F—Flood Irrigation. P—Water diverted by means of pumping. G—Water diverted by gravity. S—Stored Water.

Condition of System Good Topography Bench River Basin Columbia River, Rock Creek

Adequate Supply: Yes X No Explain

Remarks * Iver & Ragna Helmo is signed up for 8.3 acres under the Bitterroot Irrigation District.

Also in: Plat No. Twp. Rge.	Plat No. Twp. Rge.	Plat No. Twp. Rge.
Plat No. Twp. Rge.	Plat No. Twp. Rge.	Plat No. Twp. Rge.

Information From:

Antrim's hired hand

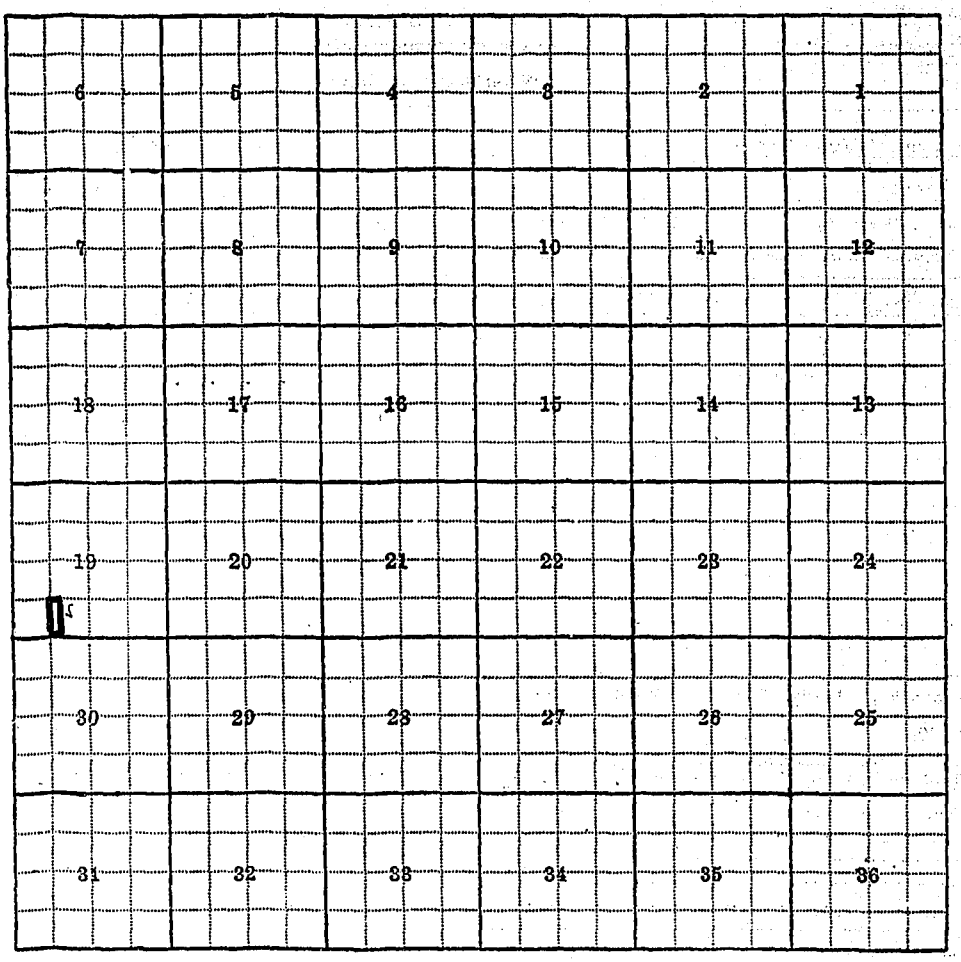
6
5
4
3
2
1
7
8
9
10
11
12
18
17
16
15
14
13
19
20
21
22
23
24
30
29
28
27
26
25
31
32
33
34
35
36

19-S

F-1-A 3M-9-55

County Ravalli

STATE OF MONTANA
STATE ENGINEERS OFFICE
Water Resources Survey

T 9N R 19W Plat No. 6

Farm Checked: Date 10-1-57

Photo No. 3P-21

By Pete

Legal Land Owner Chas. & Pearl Hereford Address Stevensville, Montana

Operator Same Address

Water is deliverd by:— 1. Private System; X 2. Ditch Company; 3. State Project; 4. Federal Project; 5. Irrigation District

If under Ditch Company, Irrigation District, or Government Project, state the number of shares or inches, acre feet, as the case may be in said system

App. No. Decree No.	NAME OF APPROPRIATOR TO WHOM DECREED	NAME OF STREAM	Date App. Date Priority	Miner's Inches	In Use	NAME OF DITCH (Water Delivered By)	No.	R/F	P/G/S	Present Irr. Acres	Irrigable Acres
D-321	Milton & Bennett										
)	Baker	Robertson Creek)	6-1-77	31½	Yes						
D-413)	John S. Robertson	Robertson Creek)	6-10-66	90	Yes	Hereford Ditches	1	R		153	0
D-319	Milton & Bennett										
	Baker	S. Swamp Creek	6-1-77	31½	Yes						

NOTE: R—Denotes Regular Irrigation. F—Flood Irrigation. P—Water diverted by means of pumping. G—Water diverted by gravity. S—Stored Water.

Condition of System Fair Topography Creek Botrom River Basin Columbia River, Robertson & Sapiel Creeks

Adequate Supply: Yes x No Explain

Remarks Charles and Pearl Hereford are signed up for 38.6 acres under the Bitterroot Irrigation District. D-319 exchanged with B. R. I. D. water used in Sec. 1 - T. 8N. - R. 20W.

Also in:									
Plat No. 5	Twp. 9N	Rge. 20W	Plat No.	Twp.	Rge.	Plat No.	Twp.	Rge.
Plat No. 9	Twp. 8N	Rge. 20W	Plat No.	Twp.	Rge.	Plat No.	Twp.	Rge.

Information From:
Chas Hereford

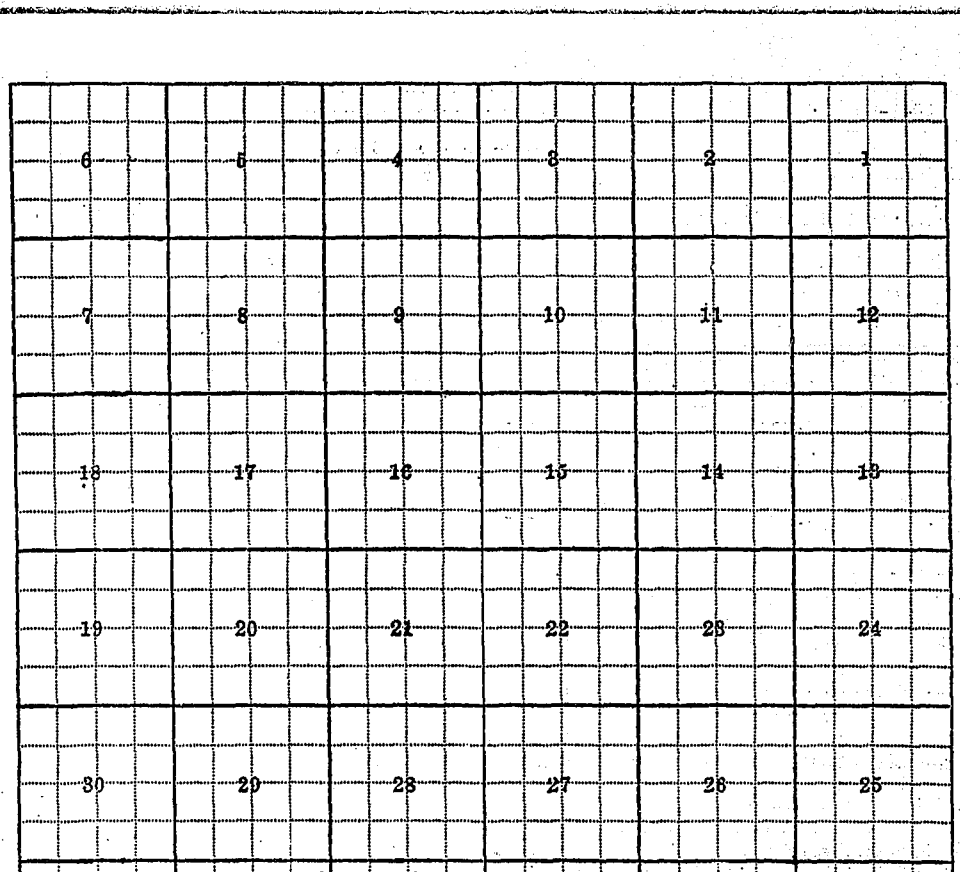
6
5
4
3
2
1
7
8
9
10
11
12
18
17
16
15
14
13
19
20
21
22
23
24
30
29
28
27
26
25
31
E
32
33
34
35
36

31-E

F-1-A 3M-9-55

County Ravalli

STATE OF MONTANA
STATE ENGINEERS OFFICE
Water Resources Survey

T. 9N R. 19W Plat No. 6

Farm Checked: Date 10-21-57

Photo No. 3P-19; 3P-20

By Vaughn Chadbourne

Legal Land Owner Ford & Vera Heumphreus Address Stevensville, Montana

Operator Same Address

Water is delivord by:— 1. Private System; 2. Ditch Company; 3. State Project; 4. Federal Project; X 5. Irrigation District X

If under Ditch Company, Irrigation District, or Government Project, state the number of shares or inches, acre feet, as the case may be in said system

App. No. Decree No.	NAME OF APPROPRIATOR TO WHOM DECREED	NAME OF STREAM	Date App. Date Priority	Miner's Inches	In Use	NAME OF DITCH (Water Delivered By)	No.	R/F	P/G/S	Present Irr. Acres	Irrigable Acres
*See Ditch Dist.		Rock Creek				B. R. I. D.	4/5	R		93	0

NOTE: R—Denotes Regular Irrigation. F—Flood Irrigation. P—Water diverted by means of pumping. G—Water diverted by gravity. S—Stored Water.

Condition of System Good Topography Bench River Basin Columbia River, Rock Creek

Adequate Supply: Yes X No Explain

Remarks * Ford & Vera Heumphreus are signed up for 61.4 acres under the Bitterroot Irrigation District.

Also in: Plat No. 5 Twp. 9N Rge. 20W	Plat No. Twp. Rge.	Plat No. Twp. Rge.
Plat No. Twp. Rge.	Plat No. Twp. Rge.	Plat No. Twp. Rge.

Information From:

Ford Heumphreus

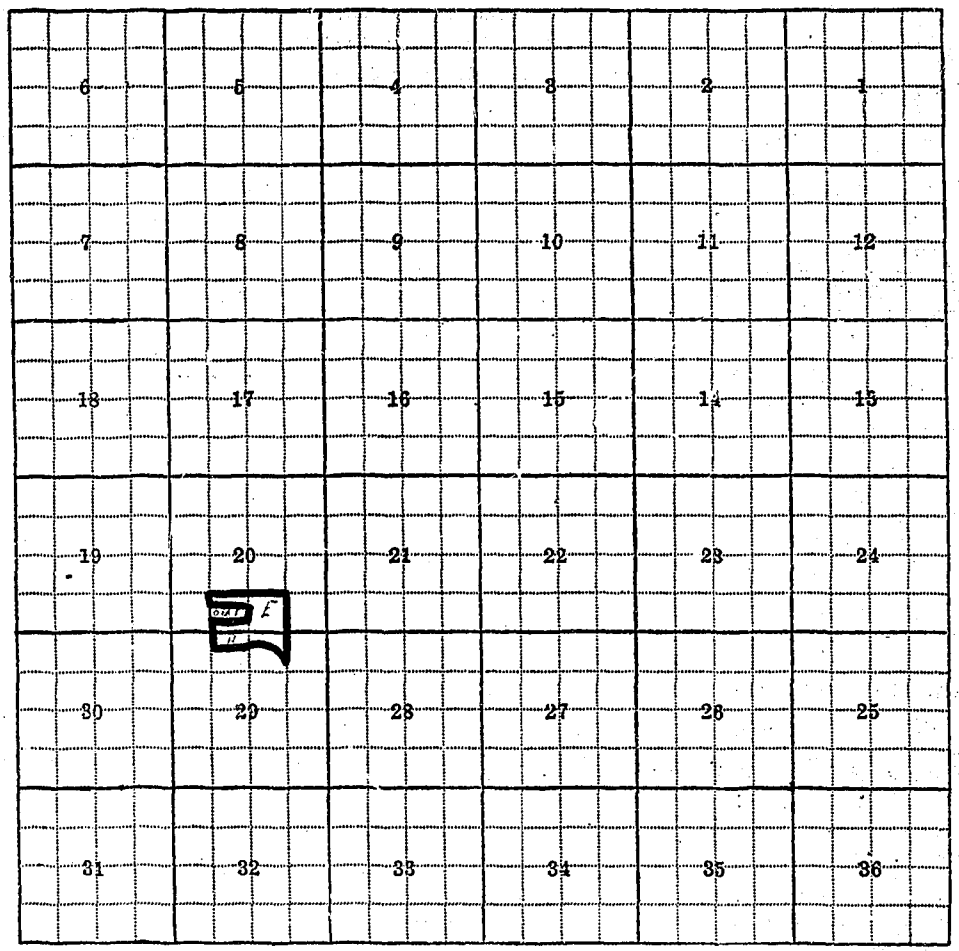
6
5
4
3
2
1
7
8
9
10
11
12
18
17
16
15
14
13
19
20
21
22
23
24
30
29
28
27
26
25
31
32
33
34
35
36

20-E, 29-B

F-1-A 3M-9-55

County Ravalli

STATE OF MONTANA
STATE ENGINEERS OFFICE
Water Resources Survey

T 9N R 19W Plat No. 6

Farm Checked: Date 10-3-57

Photo No. 3P-20

By Pete

Legal Land Owner Grace & John Hightower Address Missoula, Montana

Operator Emil Anderson Address Stevensville, Montana

Water is deliverd by:— 1. Private System; X 2. Ditch Company; 3. State Project; 4. Federal Project; 5. Irrigation District

If under Ditch Company, Irrigation District, or Government Project, state the number of shares or inches, acre feet, as the case may be in said system

App. No. Decree No.	NAME OF APPROPRIATOR TO WHOM DECREED	NAME OF STREAM	Date App. Date Priority	Miner's Inches	In Use	NAME OF DITCH (Water Delivered By)	No.	R/F	P/G/S	Present Irr. Acres	Irrigable Acres
D-436	J. B. Townsend	Burnt Fork Creek	4-15-01	135	79	Hightower Ditches	1	R		35	0
D-394	Kate Mc Cormick & Maria Higgins	Burnt Fork Creek	7-1-52	507	50	Wood Ditch	1	R		37	0

NOTE: R—Denotes Regular Irrigation. F—Flood Irrigation. P—Water diverted by means of pumping. G—Water diverted by gravity. S—Stored Water.

Condition of System Fair Topography Creek Bottom River Basin Columbia River, Burnt Fork Cr.

Adequate Supply: Yes X No Explain

Remarks

Also in: Plat No. Twp. Rge.	Plat No. Twp. Rge.	Plat No. Twp. Rge.
Plat No. Twp. Rge.	Plat No. Twp. Rge.	Plat No. Twp. Rge.

Information From:
Emil Anderson

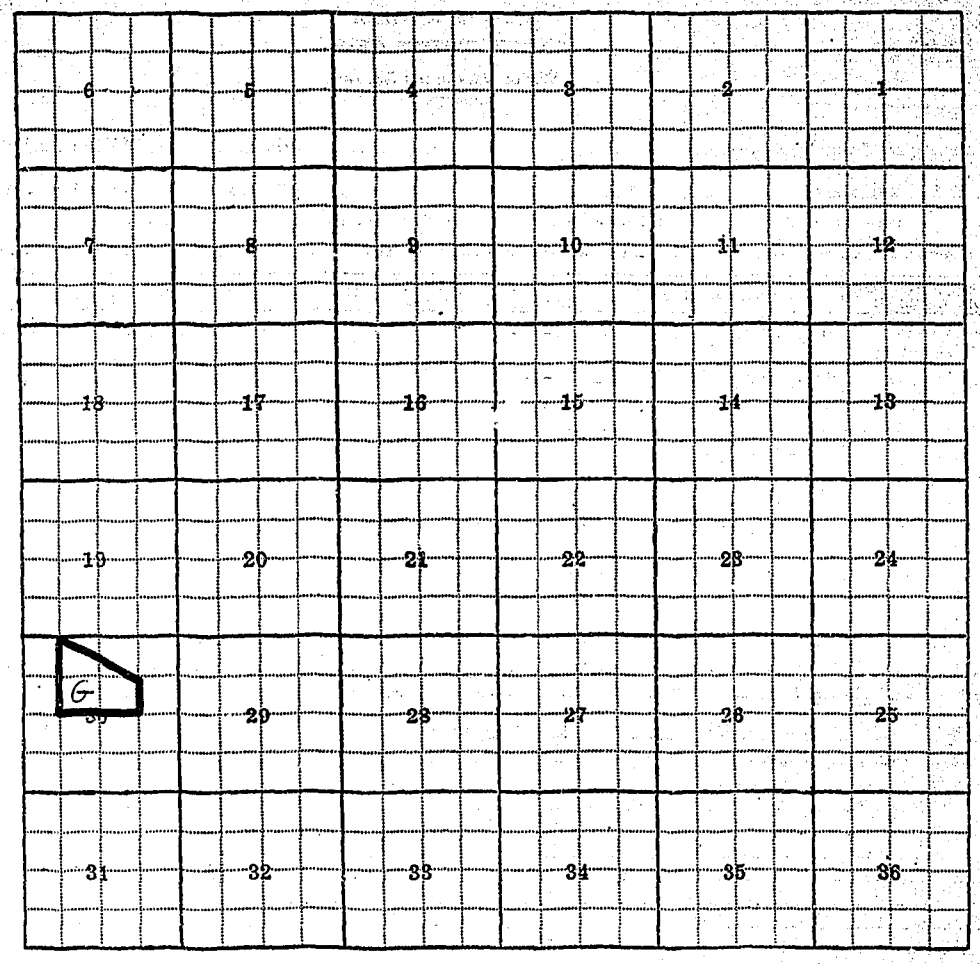
6
5
4
3
2
1
7
8
9
10
11
12
18
17
16
15
14
13
19
20
21
22
23
24
G
29
28
27
26
25
31
32
33
34
35
36

30-G

F-1-A 3M-9-55

County ...Ravalli... STATE OF MONTANA T...9N...R...19W... Plat No...6...

Farm Checked: Date...10-4-57... STATE ENGINEERS OFFICE 'Photo No...3P-20...

By ...Pete... Water Resources Survey

Legal Land Owner ...Jennie Hollibaugh... Address ...Stevensville, Montana...

Operator ...Same... Address ...

Water is deliverd by:— 1. Private System; X 2. Ditch Company; 3. State Project; 4. Federal Project; 5. Irrigation District

If under Ditch Company, Irrigation District, or Government Project, state the number of shares or inches, acre feet, as the case may be in said system ...

App. No. Decree No.	NAME OF APPROPRIATOR TO WHOM DECREED	NAME OF STREAM	Date App. Date Priority	Miner's Inches	In Use	NAME OF DITCH (Water Delivered By)	No.	R/F	P/G/S	Present Irr. Acres	Irrigable Acres
D-410	Walter Roach	N. Fk. Burnt Fork Cr.	5-1-83	34	Yes	Roach Ditch	1	R		31	0
A-1573	Mrs. Jennie Hollibaugh	Seepage, Waste, Drain	5-20-35	All	Yes						

NOTE: R—Denotes Regular Irrigation. F—Flood Irrigation. P—Water diverted by means of pumping. G—Water diverted by gravity. S—Stored Water.

Condition of System ...Fair... Topography ...Creek Bottom... River Basin ...Columbia River, Burnt Fork Cr...

Adequate Supply: Yes...x... No... Explain ...

Remarks ...Bk. 45-165; Bk. 69-490...

Also in: Plat No... Twp... Rge...	Plat No... Twp... Rge...	Plat No... Twp... Rge...
Plat No... Twp... Rge...	Plat No... Twp... Rge...	Plat No... Twp... Rge...

Information From:
Mr. Hollibaugh


6
5
4
3
2
1
7
8
9
10
11
12
18
17
16
15
14
13
19
20
21
22
23
24
F
30
29
28
27
26
25
31
32
33
34
35
36

30-F

F-1-A 3M-9-55

County Ravalli

STATE OF MONTANA
STATE ENGINEERS OFFICE
Water Resources Survey

T 9N R 19W Plat No. 6

Farm Checked: Date 9-23-57

Photo No. 3P-127

By Pete

Legal Land Owner Jane Hurst Address

Operator Albert Hurst Address Stevensville, Montana

Water is deliverd by:— 1. Private System; X 2. Ditch Company; 3. State Project; 4. Federal Project; 5. Irrigation District

If under Ditch Company, Irrigation District, or Government Project, state the number of shares or inches, acre feet, as the case may be in said system

App. No. Decree No.	NAME OF APPROPRIATOR TO WHOM DECREED	NAME OF STREAM	Date App. Date Priority	Miner's Inches	In Use	NAME OF DITCH (Water Delivered By)	No.	R/F	P/G/S	Present Irr. Acres	Irrigable Acres
D-405	James Phelps Jr.	Burnt Fork Creek	6-1-66	80	Yes	Phelps-Lambert Ditch	1	R		35	0
A-1646	James P. Phelps	Seepage, Waste, Drain	5-17-26	80	No						

NOTE: R—Denotes Regular Irrigation. F—Flood Irrigation. P—Water diverted by means of pumping. G—Water diverted by gravity. S—Stored Water.

Condition of System Fair Topography Creek Bottom River Basin Columbia River, Burnt Fork Creek

Adequate Supply: Yes X No Explain

Remarks

Also in: Plat No. Twp. Rge.	Plat No. Twp. Rge.	Plat No. Twp. Rge.
Plat No. Twp. Rge.	Plat No. Twp. Rge.	Plat No. Twp. Rge.

Information From: Albert Hurst

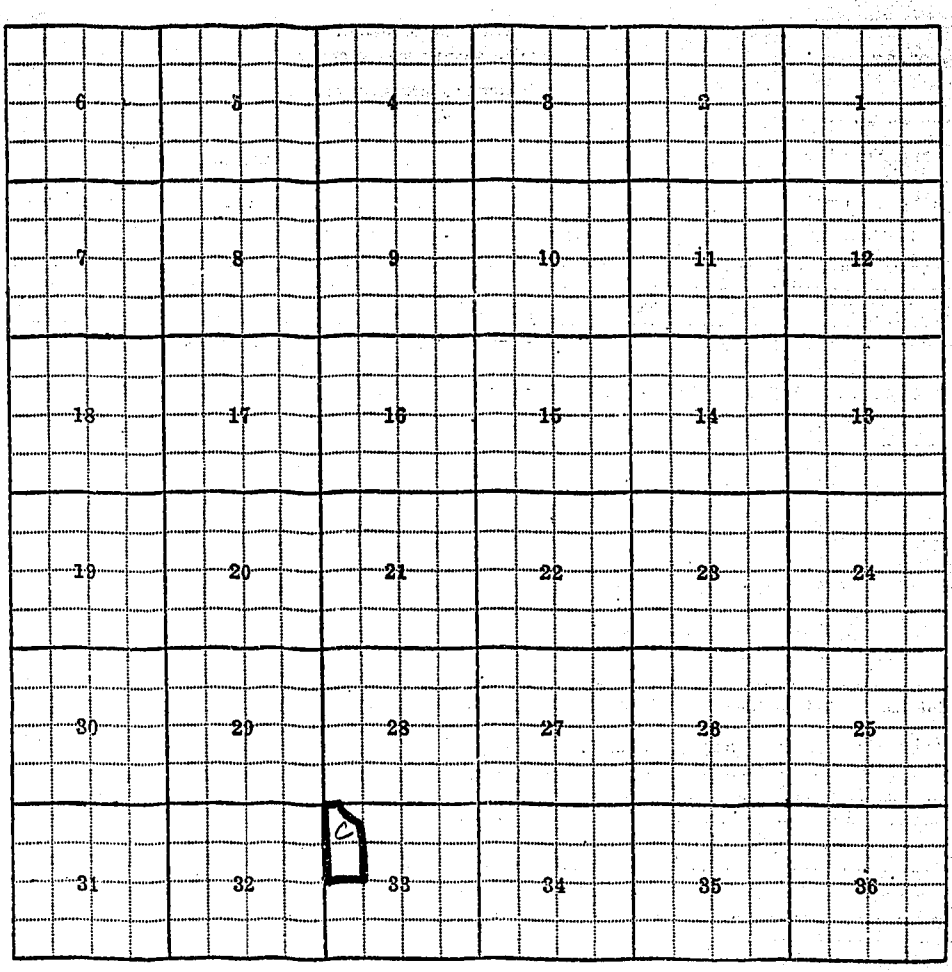
6
5
4
3
2
1
7
8
9
10
11
12
18
17
16
15
14
13
19
20
21
22
23
24
30
29
28
27
26
25
31
32
33
34
35
36
C

33-C

F-1-A 3M-9-55

County Ravalli

STATE OF MONTANA
STATE ENGINEERS OFFICE
Water Resources Survey

T. 9N R.19W Plat No. 6

Farm Checked: Date 10-15-57

Photo No. 3P-131

By Pete

Legal Land Owner George & Berta Jackson Address Stevensville, Montana

Operator Same Address

Water is deliverd by:— 1. Private System; 2. Ditch Company; 3. State Project; 4. Federal Project; X 5. Irrigation District X

If under Ditch Company, Irrigation District, or Government Project, state the number of shares or inches, acre feet, as the case may be in said system

App. No. Decree No.	NAME OF APPROPRIATOR TO WHOM DECREED	NAME OF STREAM	Date App. Date Priority	Miner's Inches	In Use	NAME OF DITCH (Water Delivered By)	No.	R/F	P/G/S	Present Irr. Acres	Irrigable Acres
*See Ditch Dist.		Rock Creek				B. R. I. D.	4/5	R		67	0
A-1541	John M. Fairchild	Seepage, Waste, Drain	8-17-39	80	Yes						

NOTE: R—Denotes Regular Irrigation. F—Flood Irrigation. P—Water diverted by means of pumping. G—Water diverted by gravity. S—Stored Water.

Condition of System Good Topography Creek Bottom River Basin Columbia River, Rock Creek

Adequate Supply: Yes x No Explain

Remarks *George & Berta Jackson are signed up for 60 acres under the Bitterroot Irrigation District. Use A-1541 whenever waste water is available through own ditches.

Also in: Plat No. Twp. Rge. / Plat No. Twp. Rge.	Plat No. Twp. Rge. / Plat No. Twp. Rge.	Plat No. Twp. Rge. / Plat No. Twp. Rge.

Information From:
Mrs. Jackson


C
6
5
4
3
C
2
1
7
8
9
10
11
12
18
17
16
15
14
13
19
20
21
22
23
24
30
29
28
27
26
25
31
32
33
34
35
36

3-C

F-1-A 3M-9-55

County Ravalli

STATE OF MONTANA
STATE ENGINEERS OFFICE
Water Resources Survey
3

T. 9N R. 19W Plat No. 6

Farm Checked: Date 10-6-57

Photo No. 3P-20

By Pete

Legal Land Owner Frank & Elva Killian Address Stevensville, Montana

Operator Same Address

Water is deliverd by:— 1. Private System; x 2. Ditch Company; 3. State Project; 4. Federal Project; 5. Irrigation District

If under Ditch Company, Irrigation District, or Government Project, state the number of shares or inches, acre feet, as the case may be in said system

App. No. Decree No.	NAME OF APPROPRIATOR TO WHOM DECREED	NAME OF STREAM	Date App. Date Priority	Miner's Inches	In Use	NAME OF DITCH (Water Delivered By)	No.	R/F	P/G/S	Present Irr. Acres	Irrigable Acres
D-436	I. B. Townsend	Burnt Fork Creek	5-20-83	36	21.6						
			6-1-84	32	19.4	Killian Ditches	1	R		96	0
D-423	Lula A. Smith	Burnt Fork Creek	4-5-82	71-3/7	52.						
A-1707	Amanda Williams	Seepage, Waste, Drain	6-9-22	100	No						

NOTE: R—Denotes Regular Irrigation. F—Flood Irrigation. P—Water diverted by means of pumping. G—Water diverted by gravity. S—Stored Water.

Condition of System Fair Topography Creek Bottom River Basin Columbia River, Burnt Fork Creek

Adequate Supply: Yes x No Explain

Remarks

Also in: Plat No.	Twp.	Rge.	Plat No.	Twp.	Rge.	Plat No.	Twp.	Rge.
Plat No.	Twp.	Rge.	Plat No.	Twp.	Rge.	Plat No.	Twp.	Rge.

Information From:
Field Survey & Geo. Terry

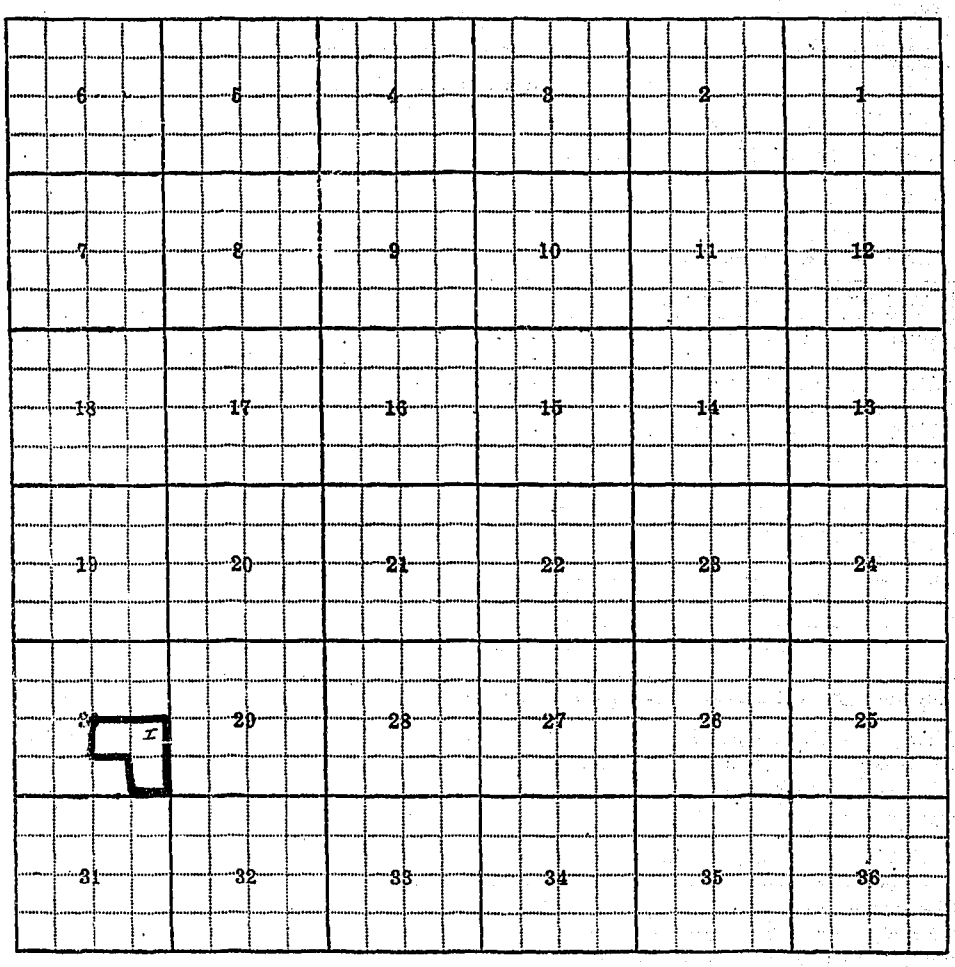
6
5
4
3
2
1
7
8
9
10
11
12
18
17
16
15
14
13
19
20
21
22
23
24
30
29
28
27
26
25
31
32
33
34
35
36
I

30-I

F-1-A 3M-9-55

County Ravalli

STATE OF MONTANA
STATE ENGINEERS OFFICE
Water Resources Survey

T. 9N. R. 19W. Plat No. 6

Farm Checked: Date 9-23-57

Photo No. 3P-20

By Pete

Legal Land Owner Minnie T. Kuchler Address

Operator Art Ross - Buying Address Stevensville, Montana

Water is deliverd by:— 1. Private System; x 2. Ditch Company; 3. State Project; 4. Federal Project; 5. Irrigation District

If under Ditch Company, Irrigation District, or Government Project, state the number of shares or inches, acre feet, as the case may be in said system

App. No. Decree No.	NAME OF APPROPRIATOR TO WHOM DECREED	NAME OF STREAM	Date App. Date Priority	Miner's Inches	In Use	NAME OF DITCH (Water Delivered By)	No.	R/F	P/G/S	Present Irr. Acres	Irrigable Acres
D-373	A. M. Hightower	N. Swamp Creek	5-15-83	20	Yes	Duncan Ditch	1	R		7	0
		Sapiel Creek				Sapiel Cr., Drain	1	R		21	0

NOTE: R—Denotes Regular Irrigation. F—Flood Irrigation. P—Water diverted by means of pumping. G—Water diverted by gravity. S—Stored Water.

Condition of System Fair Topography Creek Bottom River Basin Columbia River, N. Swamp Creek Sapiel Creek

Adequate Supply: Yes...x..... No..... Explain

Remarks

Also in: Plat No..... Twp..... Rge.....	Plat No..... Twp..... Rge.....	Plat No..... Twp..... Rge.....
Plat No..... Twp..... Rge.....	Plat No..... Twp..... Rge.....	Plat No..... Twp..... Rge.....

Information From:

Art Ross

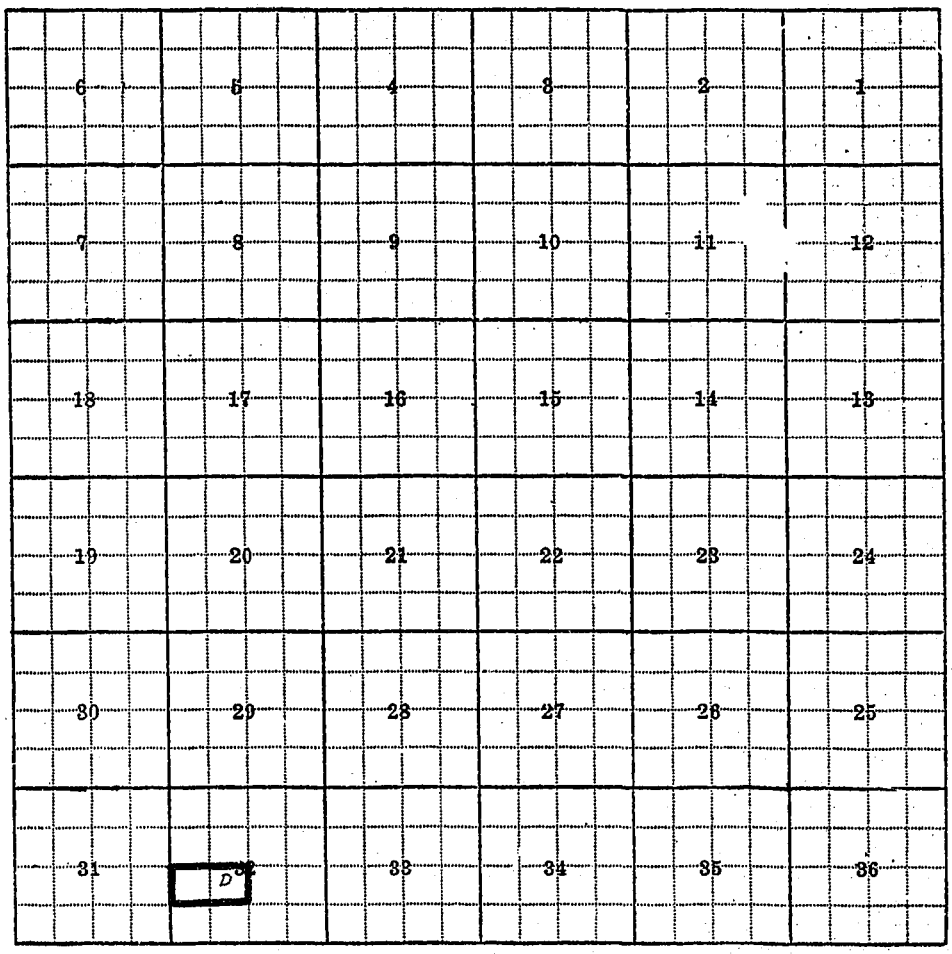
6
5
4
3
2
1
7
8
9
10
11
12
18
17
16
15
14
13
19
20
21
22
23
24
30
29
28
27
26
25
31
D
33
34
35
36

32-D

F-1-A 3M-9-55

County Ravalli

STATE OF MONTANA
STATE ENGINEERS OFFICE
Water Resources Survey

T. 9N R. 19W Plat No. 6

Farm Checked: Date 10-2-57

Photo No. 3P-21; 3P-20

By Pete

Legal Land Owner Hartley & Della Lambert Address Stevensville, Montana

Operator Same Address

Water is deliverd by:— 1. Private System; X 2. Ditch Company; 3. State Project; 4. Federal Project; 5. Irrigation District

If under Ditch Company, Irrigation District, or Government Project, state the number of shares or inches, acre feet, as the case may be in said system

App. No. Decree No.	NAME OF APPROPRIATOR TO WHOM DECREED	NAME OF STREAM	Date App. Date Priority	Miner's Inches	In Use	NAME OF DITCH (Water Delivered By)	No.	R/F	P/G/S	Present Irr. Acres	Irrigable Acres
D-369	Isaac Hall	Burnt Fork Creek)	6-1-66	40	Yes	Phelps-Lambert Ditches	1	R		62	0
D-401	Octavia Milliken	Burnt Fork Creek)	6-1-66	40	Yes						
D-409	John L. Reese	Burnt Fork Creek	5-10-82	160	Yes	Reese Ditches	1	R		111	0
D-394	Kate McCormick & Maria Higgins	Burnt Fork Creek	7-1-52	507	57						

NOTE: R—Denotes Regular Irrigation. F—Flood Irrigation. P—Water diverted by means of pumping. G—Water diverted by gravity. S—Stored Water.

Condition of System Fair Topography Creek Bottom River Basin Columbia River, Burnt Fork Creek

Adequate Supply: Yes x No Explain

Remarks

Also in: Plat No. Twp. Rge.	Plat No. Twp. Rge.	Plat No. Twp. Rge.
Plat No. Twp. Rge.	Plat No. Twp. Rge.	Plat No. Twp. Rge.

Information From:

Hartley Lambert

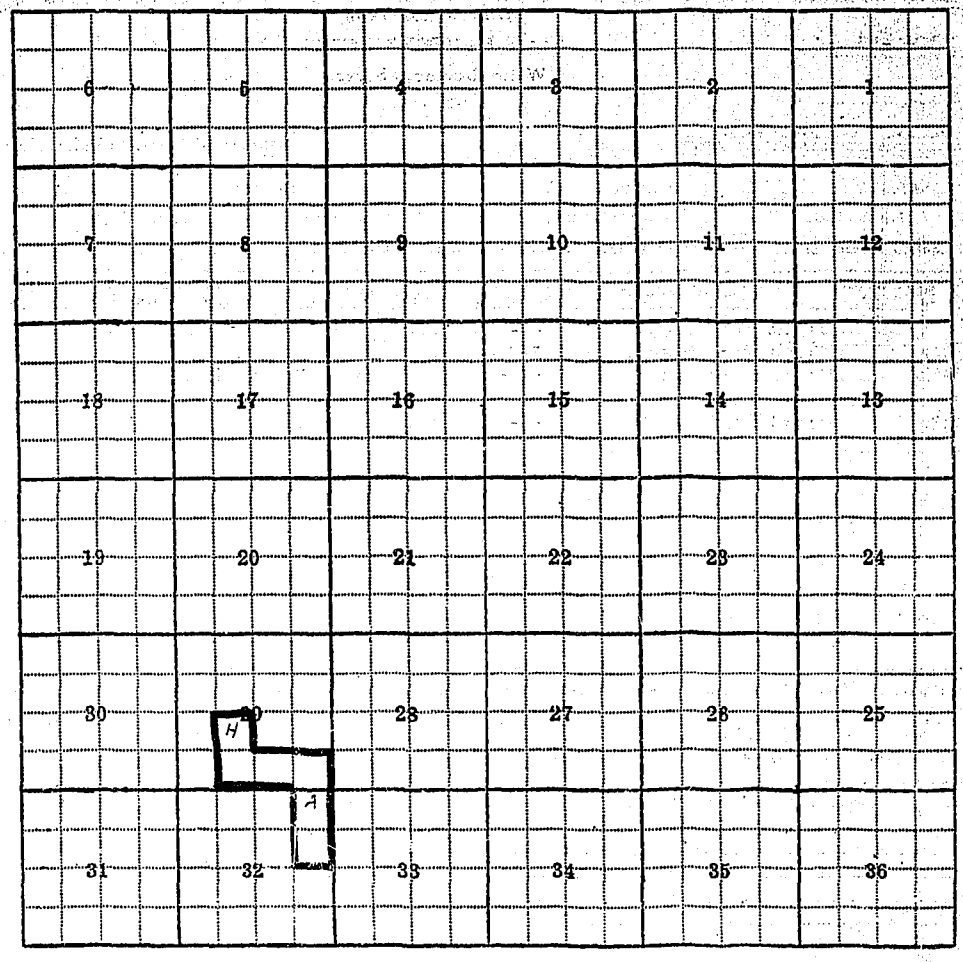
6
5
4
3
2
1
7
8
9
10
11
12
18
17
16
15
14
13
19
20
21
22
23
24
30
29
28
27
26
25
H
A
31
32
33
34
35
36

29-H, 32-A

F-1-A 3M-9-55

County Ravalli

STATE OF MONTANA
STATE ENGINEERS OFFICE
Water Resources Survey

T. 9N R. 19W Plat No. 6

Farm Checked: Date 10-20-57

Photo No. 3P-131

By Pete

Legal Land Owner *Leonard & Ferole Leese Et al Address Stevensville, Montana

Operator Same Address

Water is deliverd by:— 1. Private System; 2. Ditch Company; 3. State Project; 4. Federal Project; X 5. Irrigation District X

If under Ditch Company, Irrigation District, or Government Project, state the number of shares or inches, acre feet, as the case may be in said system

App. No. Decree No.	NAME OF APPROPRIATOR TO WHOM DECREED	NAME OF STREAM	Date App. Date Priority	Miner's Inches	In Use	NAME OF DITCH (Water Delivered By)	No.	R/F	P/G/S	Present Irr. Acres	Irrigable Acres
**See Ditch Dist.		Rock Creek				B. R. I. D.	4/5	R		83	0

NOTE: R—Denotes Regular Irrigation. F—Flood Irrigation. P—Water diverted by means of pumping. G—Water diverted by gravity. S—Stored Water.

Condition of System Good Topography Creek Bottom & Bench River Basin Columbia River, Rock Creek

Adequate Supply: Yes x No Explain

Remarks **Leonard & Ferole Leese are signed up for 144.9 acres under the Bitterroot Irrigation District.
*Also in Sunnyside Orchard #4.

Also in: Plat No. Twp. Rge.	Plat No. Twp. Rge.	Plat No. Twp. Rge.
Plat No. Twp. Rge.	Plat No. Twp. Rge.	Plat No. Twp. Rge.

Information From:
Mrs. Leese

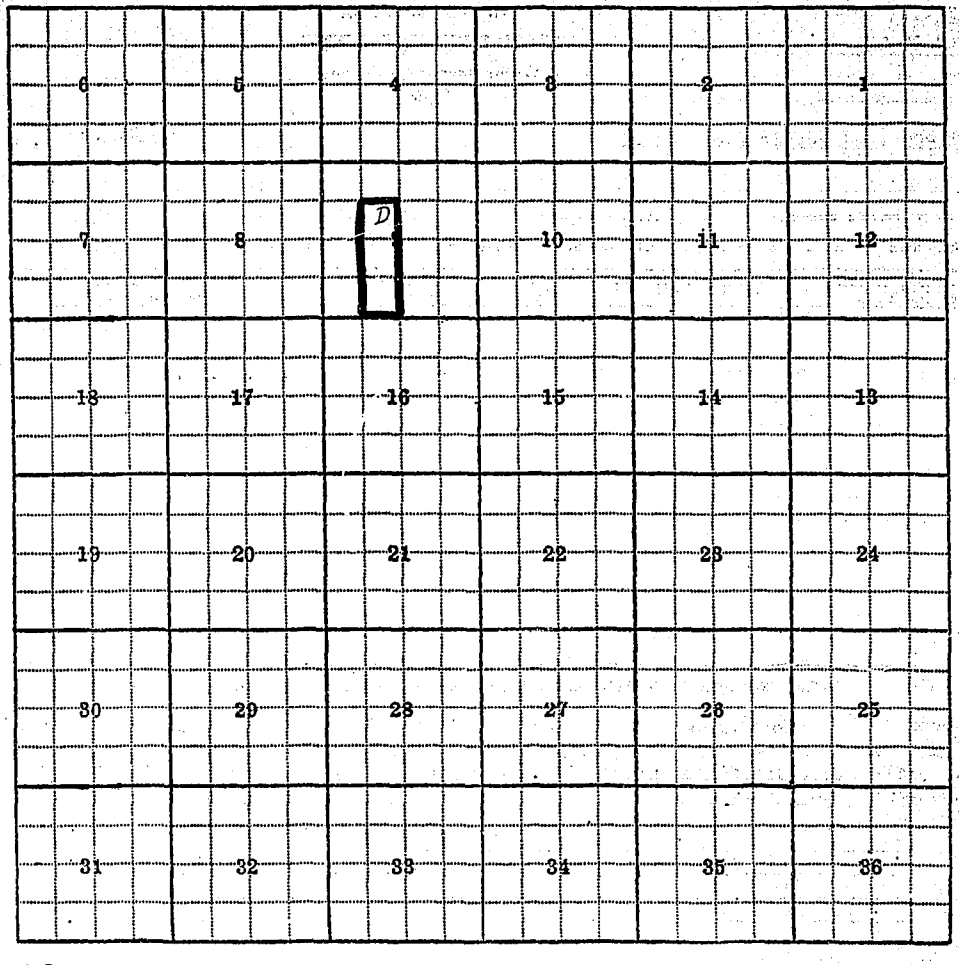
6
5
4
3
2
1
D
7
8
10
11
12
18
17
16
15
14
13
19
20
21
22
23
24
30
29
28
27
26
25
31
32
33
34
35
36

9-D

F-1-A 3M-9-55

County Ravalli

Farm Checked: Date 9-21-57

By Pete

STATE OF MONTANA
STATE ENGINEERS OFFICE
Water Resources Survey

T 9N R 19W Plat No. 6

Photo No. 3P-155

Legal Land Owner Addie & Edwin Lewis Address Stevensville, Montana

Operator Same Address

Water is deliverd by:— 1. Private System; X 2. Ditch Company; 3. State Project; 4. Federal Project; 5. Irrigation District

If under Ditch Company, Irrigation District, or Government Project, state the number of shares or inches, acre feet, as the case may be in said system

App. No. Decree No.	NAME OF APPROPRIATOR TO WHOM DECREED	NAME OF STREAM	Date App. Date Priority	Miner's Inches	In Use	NAME OF DITCH (Water Delivered By)	No.	R/F	P/G/S	Present Irr. Acres	Irrigable Acres
A-13	K. E. & R. K.										
	Young	Ambrose Creek	9-27-13	120	Yes	Young, Porch Ditch	1	F		21	0

NOTE: R—Denotes Regular Irrigation. F—Flood Irrigation. P—Water diverted by means of pumping. G—Water diverted by gravity. S—Stored Water.

Condition of System Fair Topography Creek Bottom River Basin Columbia River, Ambrose Creek

Adequate Supply: Yes..... No x Explain Stream too small

Remarks

Also in: Plat No..... Twp..... Rge.....	Plat No..... Twp..... Rge.....	Plat No..... Twp..... Rge.....
Plat No..... Twp..... Rge.....	Plat No..... Twp..... Rge.....	Plat No..... Twp..... Rge.....

Information From:

Mrs. Lewis

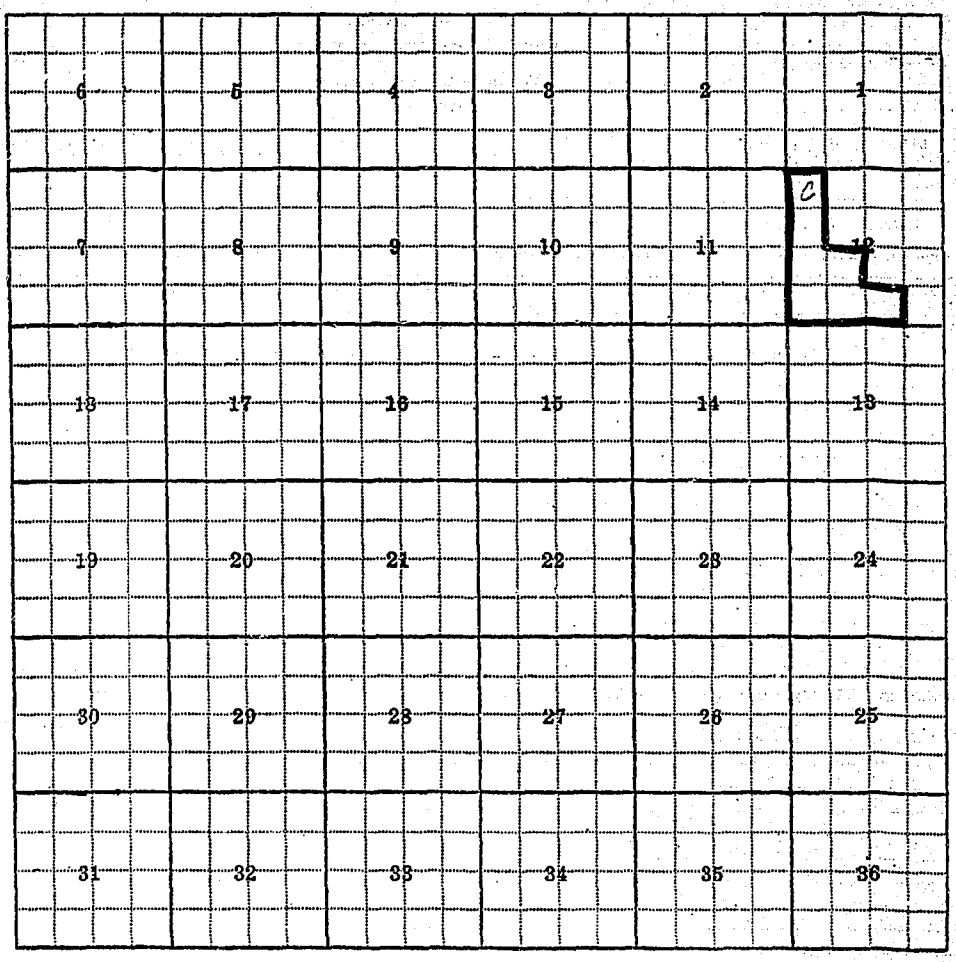
6
5
4
3
2
1
C
7
8
9
10
11
12
18
17
16
15
14
13
19
20
21
22
23
24
30
29
28
27
26
25
31
32
33
34
35
36

12-C

F-1-A 3M-9-55

County Ravalli

STATE OF MONTANA
STATE ENGINEERS OFFICE
Water Resources Survey

T. 9N R. 19W. Plat No. 6

Farm Checked: Date 9-24-57

Photo No. 3P-21

By Pete

Legal Land Owner Toi L. Logan Address

Operator Leonard Hagen Address Stevensville, Montana

Water is deliverd by:— 1. Private System; X 2. Ditch Company; 3. State Project; 4. Federal Project; X 5. Irrigation District X

If under Ditch Company, Irrigation District, or Government Project, state the number of shares or inches, acre feet, as the case may be in said system

App. No. Decree No.	NAME OF APPROPRIATOR TO WHOM DECREED	NAME OF STREAM	Date App. Date Priority	Miner's Inches	In Use	NAME OF DITCH (Water Delivered By)	No.	R/F	P/G/S	Present Irr. Acres	Irrigable Acres
D-411	John S. Robertson	Burnt Fork Creek	5-10-78	37-5/7	Yes	Robertson Ditch	1	R		17	0
D-412	John S. Robertson	S. Swamp Creek	6-1-63	60	Yes	Robertson Ditch	1	R		41	0
		B. R. I. D.				Rock Creek	4/5			34	0

NOTE: R—Denotes Regular Irrigation. F—Flood Irrigation. P—Water diverted by means of pumping. G—Water diverted by gravity. S—Stored Water.

Condition of System Fair Topography Creek Bottom River Basin Columbia River, Robertson Creek, S. Swamp Creek, Rock Creek

Adequate Supply: Yes X No Explain

Remarks

Also in: Plat No. Twp. Rge. | Plat No. Twp. Rge. | Plat No. Twp. Rge.
Plat No. Twp. Rge. | Plat No. Twp. Rge. | Plat No. Twp. Rge.

Information From:
Mrs. Hagen

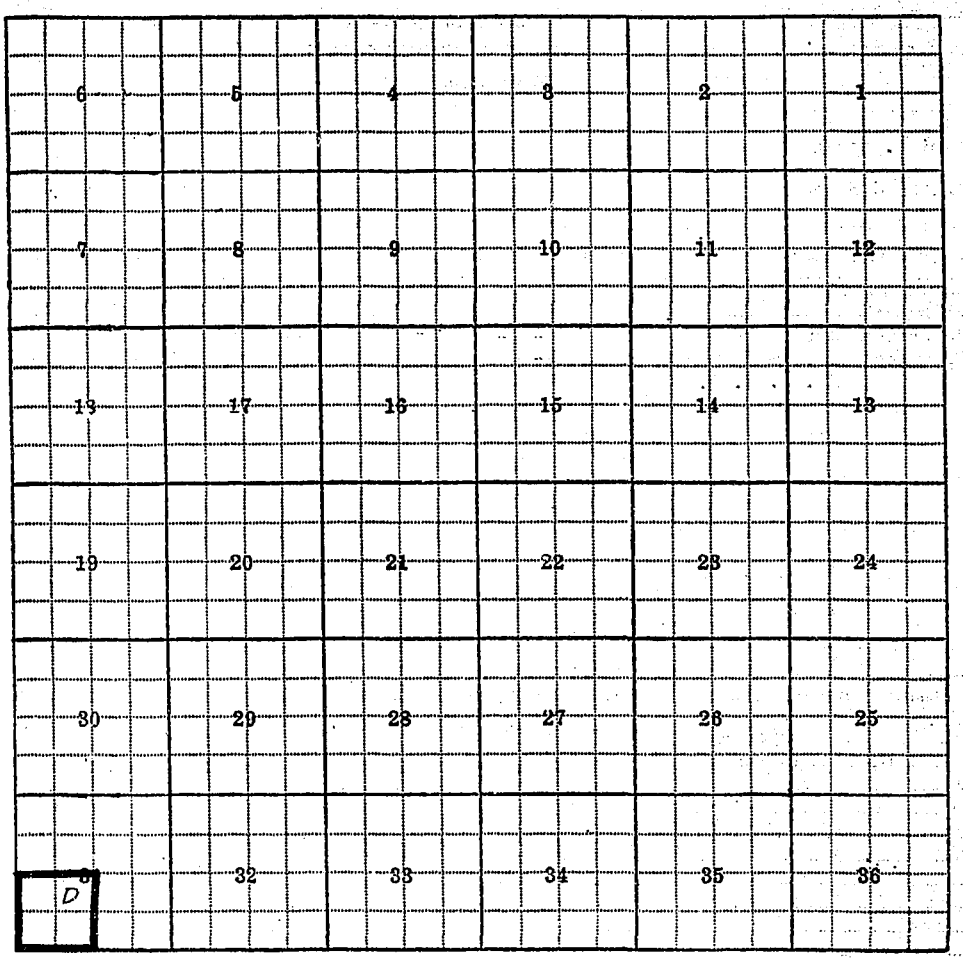
6
5
4
3
2
1
7
8
9
10
11
12
18
17
16
15
14
13
19
20
21
22
23
24
30
29
28
27
26
25
31
32
33
34
35
36
D

31-D

F-1-A 3M-9-55

County Ravalli

STATE OF MONTANA
STATE ENGINEERS OFFICE
Water Resources Survey

T. 9N R. 19W. Plat No. 6

Farm Checked: Date 10-1-57

Photo No. 3P-21

By Pete

Legal Land Owner Reuben & Margeurite Longbottom Address Stevensville, Montana

Operator Same Address

Water is deliverd by:— 1. Private System; X 2. Ditch Company; 3. State Project; 4. Federal Project; 5. Irrigation District

If under Ditch Company, Irrigation District, or Government Project, state the number of shares or inches, acre feet, as the case may be in said system

App. No. Decree No.	NAME OF APPROPRIATOR TO WHOM DECREED	NAME OF STREAM	Date App. Date Priority	Miner's Inches	In Use	NAME OF DITCH (Water Delivered By)	No.	R/F	P/G/S	Present Irr. Acres	Irrigable Acres
D-334	William W. Buck	Sapiel Creek	6-1-66	50	Yes	Buck Ditch	1	R		69	0

NOTE: R—Denotes Regular Irrigation. F—Flood Irrigation. P—Water diverted by means of pumping. G—Water diverted by gravity. S—Stored Water.

Condition of System Fair Topography Creek Bottom River Basin Columbia River, Sapiel Creek

Adequate Supply: Yes x No Explain

Remarks

Also in: Plat No. 5 Twp. 9N. Rge 20W.	Plat No. Twp. Rge.	Plat No. Twp. Rge.
Plat No. Twp. Rge.	Plat No. Twp. Rge.	Plat No. Twp. Rge.

Information From:
Reuben Longbottom

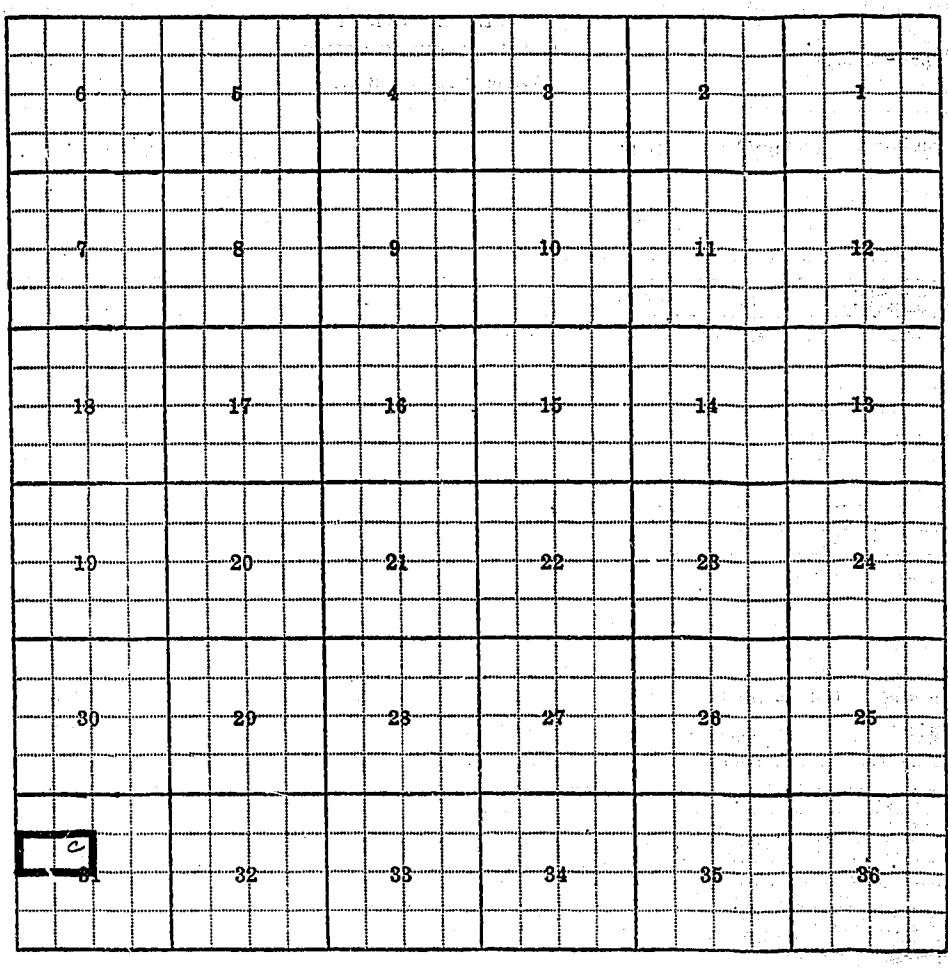
6
5
4
3
2
1
7
8
9
10
11
12
18
17
16
15
14
13
19
20
21
22
23
24
30
29
28
27
26
25
c
31
32
33
34
35
36

31-C

F-1-A 3M-9-55

County Ravalli

STATE OF MONTANA
STATE ENGINEERS OFFICE
Water Resources Survey

T. 9N R. 19W. Plat No. 6

Farm Checked: Date 10-6-57

Photo No. 3P-19

By Pete

Legal Land Owner Willis O. Lovely Address

Operator Same Address

Water is deliverd by:— 1. Private System; 2. Ditch Company; 3. State Project; 4. Federal Project; X 5. Irrigation District X

If under Ditch Company, Irrigation District, or Government Project, state the number of shares or inches, acre feet, as the case may be in said system

App. No. Decree No.	NAME OF APPROPRIATOR TO WHOM DECREED	NAME OF STREAM	Date App. Date Priority	Miner's Inches	In Use	NAME OF DITCH (Water Delivered By)	No.	R/F	P/G/S	Present Irr. Acres	Irrigable Acres
*See Ditch Distis		Rock Creek				B. R. I. D.	4/5	R		19.4	0

NOTE: R—Denotes Regular Irrigation. F—Flood Irrigation. P—Water diverted by means of pumping. G—Water diverted by gravity. S—Stored Water.

Condition of System Good Topography Bench River Basin Columbia River, Rock Creek

Adequate Supply: Yes X No Explain

Remarks * Willis O. Lovely is signed up for 19.4 acres under the Bitterroot Irrigation District.

Also in: Plat No. Twp. Rge.	Plat No. Twp. Rge.	Plat No. Twp. Rge.
Plat No. Twp. Rge.	Plat No. Twp. Rge.	Plat No. Twp. Rge.

Information From:

Paul Le Baron

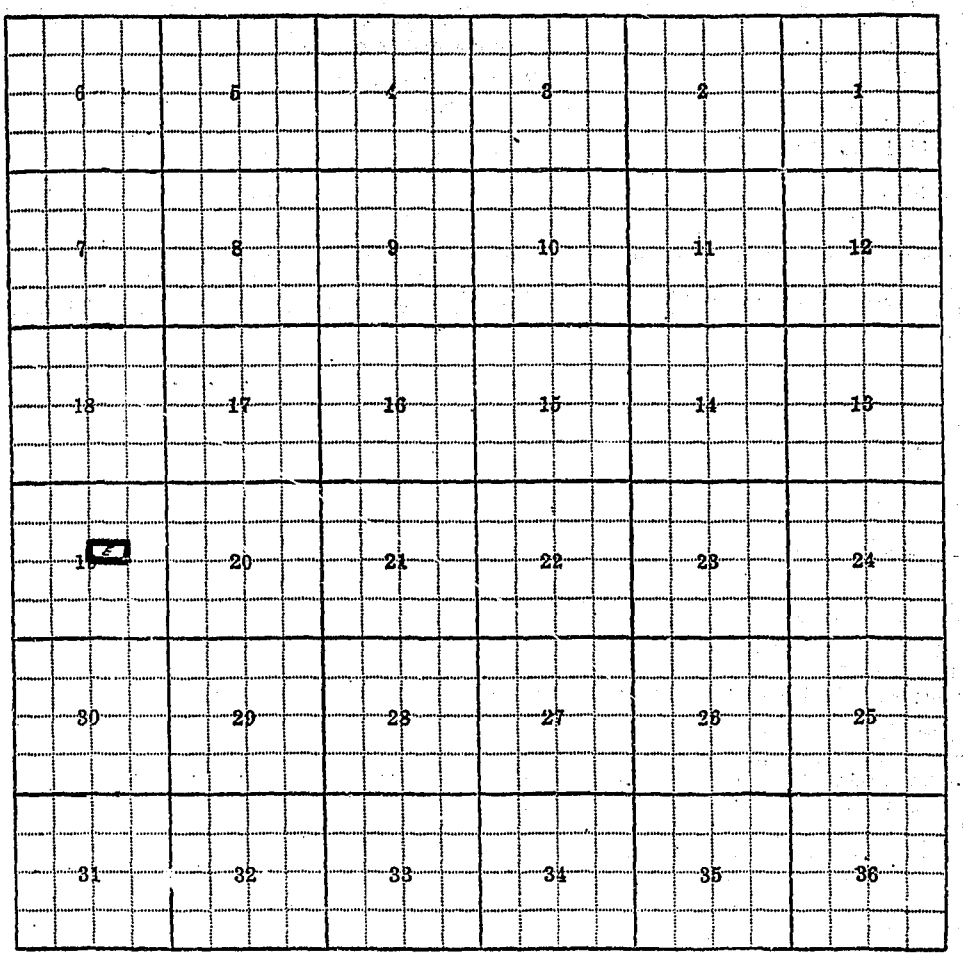
6
5
4
3
2
1
7
8
9
10
11
12
18
17
16
15
14
13
19
20
21
22
23
24
30
29
28
27
26
25
31
32
33
34
35
36

19-E

F-1-A 3M-9-55

County Ravalli T. 9N R. 19W. Plat No. 6

STATE OF MONTANA

STATE ENGINEERS OFFICE

Water Resources Survey

Farm Checked: Date 10-6-57 Photo No. 3P-19

By Pete

Legal Land Owner Albert & Katherine Martin Address Stevensville, Montana

Operator Same Address

Water is deliverd by:— 1. Private System; 2. Ditch Company; 3. State Project; 4. Federal Project; X 5. Irrigation District X

If under Ditch Company, Irrigation District, or Government Project, state the number of shares or inches, acre feet, as the case may be in said system

App. No. Decree No.	NAME OF APPROPRIATOR TO WHOM DECREED	NAME OF STREAM	Date App. Date Priority	Miner's Inches	In Use	NAME OF DITCH (Water Delivered By)	No.	R/F	P/G/S	Present Irr. Acres	Irrigable Acres
*See Ditch Dist.		Rock Creek				B. R. I. D.	4/5	R		98.3	0

NOTE: R—Denotes Regular Irrigation. F—Flood Irrigation. P—Water diverted by means of pumping. G—Water diverted by gravity. S—Stored Water.

Condition of System Good Topography Bench River Basin Columbia River, Rock Creek

Adequate Supply: Yes X No Explain

Remarks * Albert & Katherine Martin are signed up for 98.3 acres under the Bitterroot Irrigation District.

Also in: Plat No. Twp. Rge.	Plat No. Twp. Rge.	Plat No. Twp. Rge.
Plat No. Twp. Rge.	Plat No. Twp. Rge.	Plat No. Twp. Rge.

Information From:

Mr. Martin

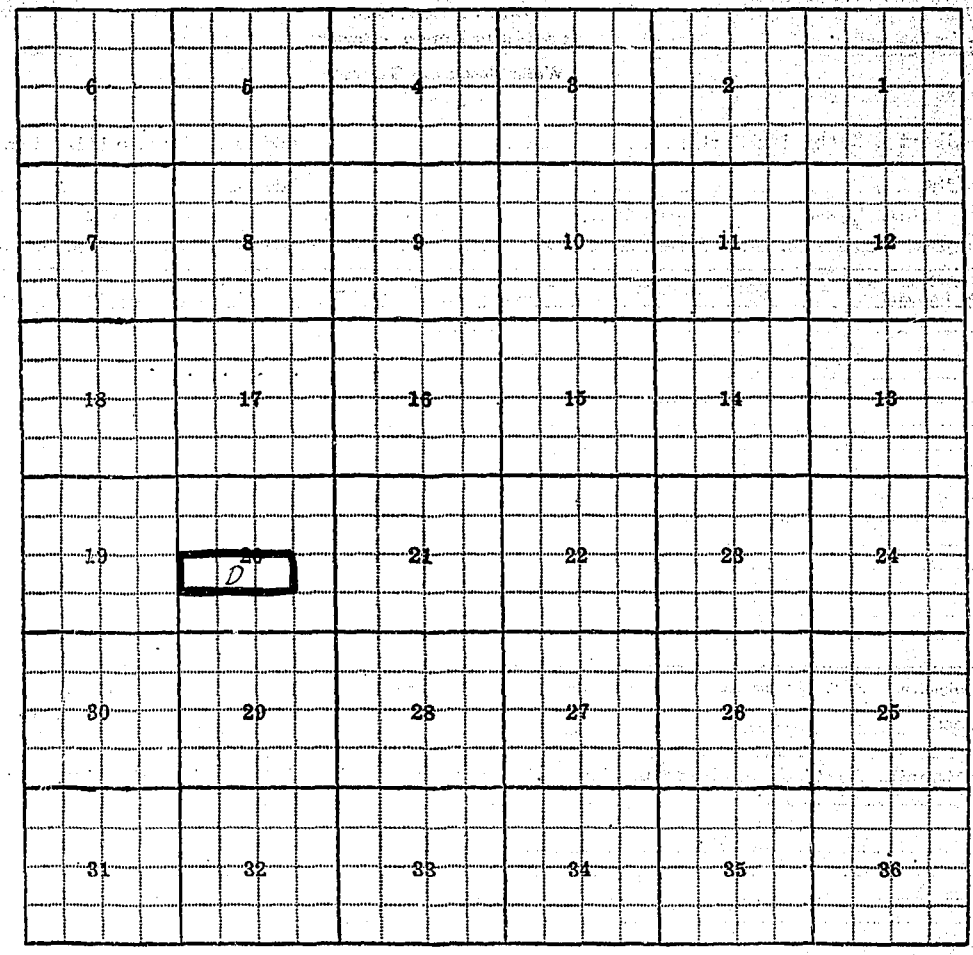
6
5
4
3
2
1
7
8
9
10
11
12
18
17
16
15
14
13
19
20
D
21
22
23
24
30
29
28
27
26
25
31
32
33
34
35
36

20-D

F-1-A 3M-9-55

County Ravalli

STATE OF MONTANA
STATE ENGINEERS OFFICE
Water Resources Survey

T 9N R 19W Plat No. 6

Farm Checked: Date 10-8-57

Photo No. 3P-19

By Pete

Legal Land Owner Gordon (R) Monahan Address Stevensville, Montana

Operator Same Address

Water is deliverd by:— 1. Private System; 2. Ditch Company; 3. State Project; 4. Federal Project; X 5. Irrigation District X

If under Ditch Company, Irrigation District, or Government Project, state the number of shares or inches, acre feet, as the case may be in said system

App. No. Decree No.	NAME OF APPROPRIATOR TO WHOM DECREED	NAME OF STREAM	Date App. Date Priority	Miner's Inches	In Use	NAME OF DITCH (Water Delivered By)	No.	R/F	P/G/S	Present Irr. Acres	Irrigable Acres
*See Ditch Dist.		Rock Creek				B. R. I. D.	4/5	R		18.9	0

NOTE: R—Denotes Regular Irrigation. F—Flood Irrigation. P—Water diverted by means of pumping. G—Water diverted by gravity. S—Stored Water.

Condition of System Good Topography Bench River Basin Columbia River, Rock Creek

Adequate Supply: Yes X No Explain

Remarks * Gordon (R) Monahan is signed up for 18.9 acres under the Bitterroot Irrigation District.

Also in: Plat No. Twp. Rge.	Plat No. Twp. Rge.	Plat No. Twp. Rge.
Plat No. Twp. Rge.	Plat No. Twp. Rge.	Plat No. Twp. Rge.

Information From:
Mrs. Monahan

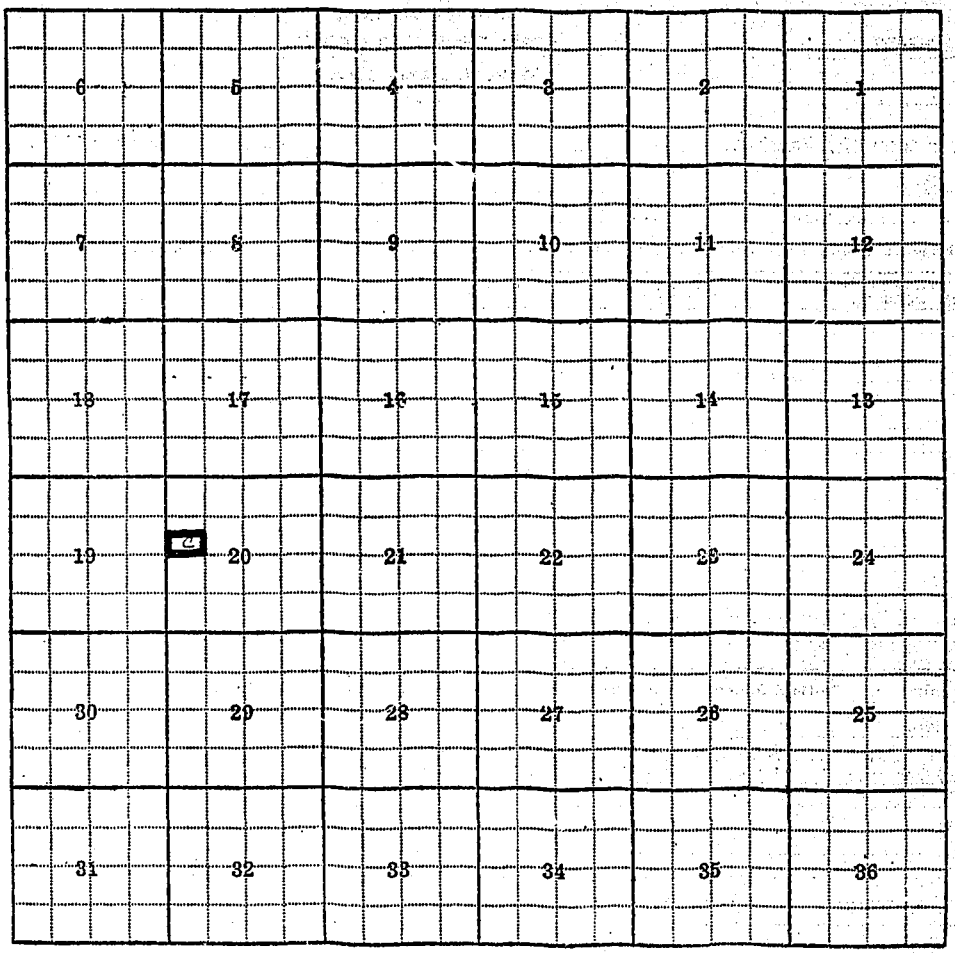
6
5
4
3
2
1
7
8
9
10
11
12
18
17
16
15
14
13
19
20
21
22
23
24
30
29
28
27
26
25
31
32
33
34
35
36

20-C

F-1-A 3M-9-55

County Ravalli

STATE OF MONTANA
STATE ENGINEERS OFFICE
Water Resources Survey

T 9N R 19W Plat No 6

Farm Checked: Date 10-6-57

Photo No. 3P-19; 3P-20

By Pete

Legal Land Owner William & Emma Morris Address Stevensville, Montana

Operator Same Address

Water is deliverd by:— 1. Private System; 2. Ditch Company; 3. State Project; 4. Federal Project; X 5. Irrigation District X

If under Ditch Company, Irrigation District, or Government Project, state the number of shares or inches, acre feet, as the case may be in said system

App. No. Decree No.	NAME OF APPROPRIATOR TO WHOM DECREED	NAME OF STREAM	Date App. Date Priority	Miner's Inches	In Use	NAME OF DITCH (Water Delivered By)	No.	R/F	P/G/S	Present Irr. Acres	Irrigable Acres
See											
Ditch											
Co.		Rock Creek				B. R. I. D.	4/5	R		70.3	0

NOTE: R—Denotes Regular Irrigation. F—Flood Irrigation. P—Water diverted by means of pumping. G—Water diverted by gravity. S—Stored Water.

Condition of System Good Topography Bench River Basin Columbia River, Rock Creek

Adequate Supply: Yes x No Explain

Remarks * William & Emma Morris is signed up for 70.3 acres under the Bitterroot Irrigation District.

Also in: Plat No. Twp. Rge.	Plat No. Twp. Rge.	Plat No. Twp. Rge.
Plat No. Twp. Rge.	Plat No. Twp. Rge.	Plat No. Twp. Rge.

Information From:

Mrs. Schlect

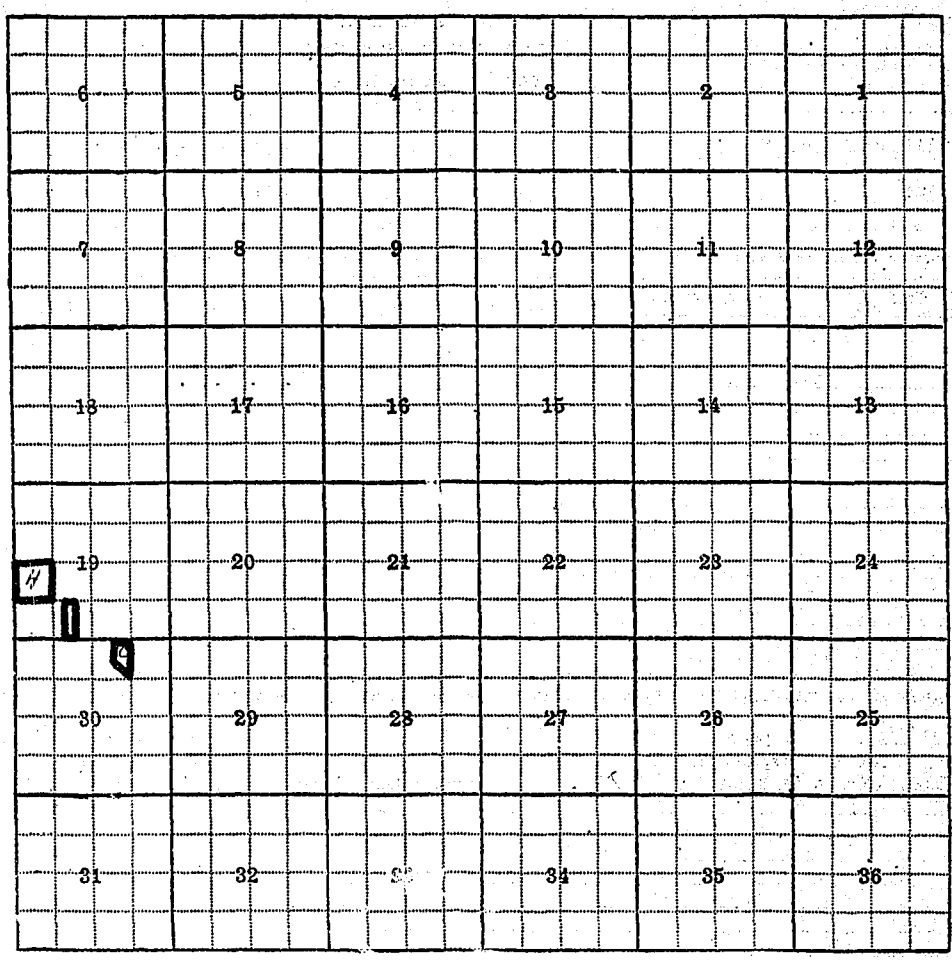
6
5
4
3
2
1
7
8
9
10
11
12
18
17
16
15
14
13
19
20
21
22
23
24
30
29
28
27
26
25
31
32
33
34
35
36

30-C

F-1-A 3M-9-55

County Ravalli

STATE OF MONTANA
STATE ENGINEERS OFFICE
Water Resources Survey

T. 9N R. 19W. Plat No. 6

Farm Checked: Date

Photo No. 3P-126

By Bill Lambeth & Dave Pouliot

Legal Land Owner Vern Orvis Address Stevensville, Montana

Operator Address

Water is delivered by:— 1. Private System; X 2. Ditch Company; 3. State Project; 4. Federal Project; 5. Irrigation District

If under Ditch Company, Irrigation District, or Government Project, state the number of shares or inches, acre feet, as the case may be in said system

App. No. Decree No.	NAME OF APPROPRIATOR TO WHOM DECREED	NAME OF STREAM	Date App. Date Priority	Miner's Inches	In Use	NAME OF DITCH (Water Delivered By)	No.	R/F	P/G/S	Present Irr. Acres	Irrigable Acres
D-346	Chas. Cowell	Burnt Fork Creek	6-10-73	77	38.5	(Schuchman - Orvis Ditch	1	R		5	0
						(Duncan - Schuchman -					
						(Orvis Ditch	1	R		39	0

NOTE: R—Denotes Regular Irrigation. F—Flood Irrigation. P—Water diverted by means of pumping. G—Water diverted by gravity. S—Stored Water.

Condition of System Good Topography Valley River Basin Columbia River, Burnt Fork Creek

Adequate Supply: Yes X No Explain

Remarks

Also in: Plat No. 5 Twp. 9 N. Rge 20 W.	Plat No. Twp. Rge.	Plat No. Twp. Rge.
Plat No. Twp. Rge.	Plat No. Twp. Rge.	Plat No. Twp. Rge.

Information From:
Field Survey

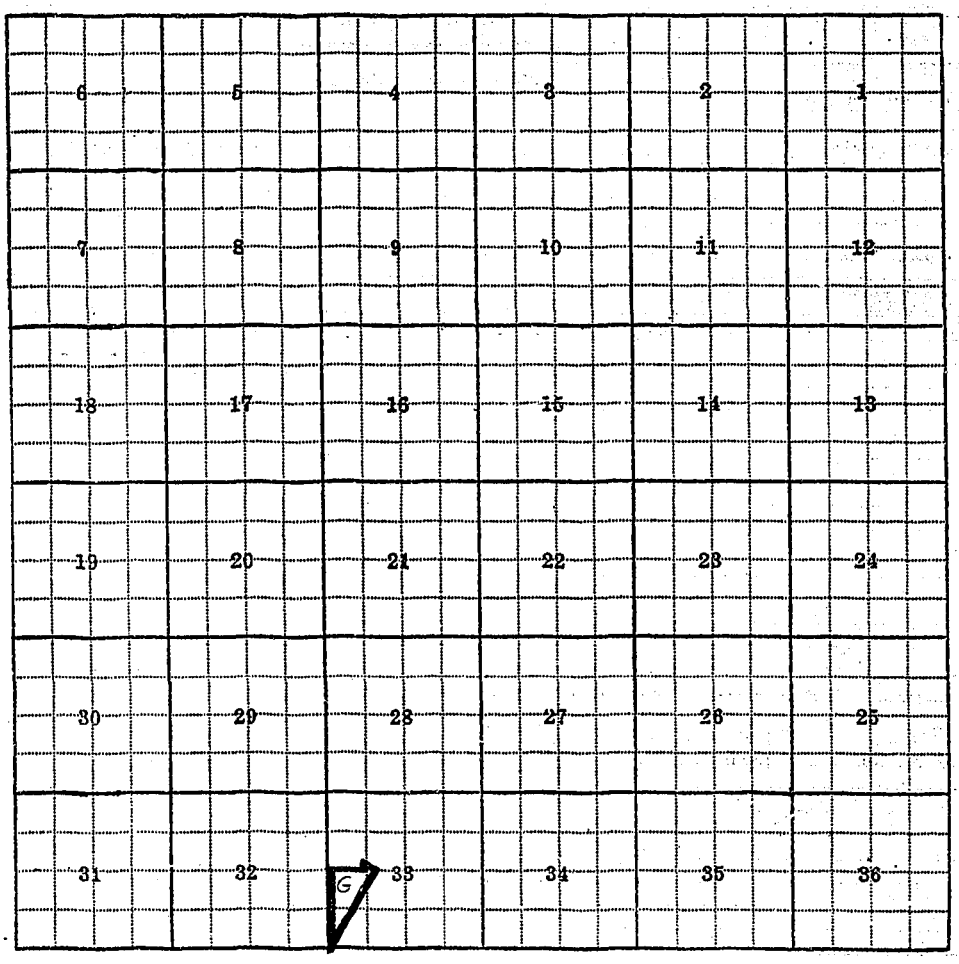
6
5
4
3
2
1
7
8
9
10
11
12
18
17
16
15
14
13
19
20
21
22
23
24
30
29
28
27
26
25
31
32
G
33
34
35
36

33-G

F-1-A 3M-9-55

County Ravalli

STATE OF MONTANA

STATE ENGINEERS OFFICE

Water Resources Survey

T 9N R 19W Plat No. 6

Farm Checked: Date 10-28-57

Photo No. 3P-19

By Pete

Legal Land Owner Anna (Ernest G.) Patterson Address

Operator Clarence Hagen - Buying Address Stevensville, Montana

Water is deliverd by:— 1. Private System; 2. Ditch Company; 3. State Project; 4. Federal Project; X 5. Irrigation District X

If under Ditch Company, Irrigation District, or Government Project, state the number of shares or inches, acre foot, as the case may be in said system

App. No. Decree No.	NAME OF APPROPRIATOR TO WHOM DECREED	NAME OF STREAM	Date App. Date Priority	Miner's Inches	In Use	NAME OF DITCH (Water Delivered By)	No.	R/F	P/G/S	Present Irr. Acres	Irrigable Acres
* See											
Ditch											
Dist.		Rock Creek				B. R. I. D.	4/5	R		38	0

NOTE: R—Denotes Regular Irrigation. F—Flood Irrigation. P—Water diverted by means of pumping. G—Water diverted by gravity. S—Stored Water.

Condition of System Good Topography Bench River Basin Columbia River, Rock Creek

Adequate Supply: Yes X No Explain

Remarks * Ernest G. Patterson is signed up for 184.9 acres under the Bitterroot Irrigation District.

Also in: Plat No.	Twp.	Rge.	Plat No.	Twp.	Rge.	Plat No.	Twp.	Rge.
Plat No.	Twp.	Rge.	Plat No.	Twp.	Rge.	Plat No.	Twp.	Rge.

Information From:

Clarence Hagen

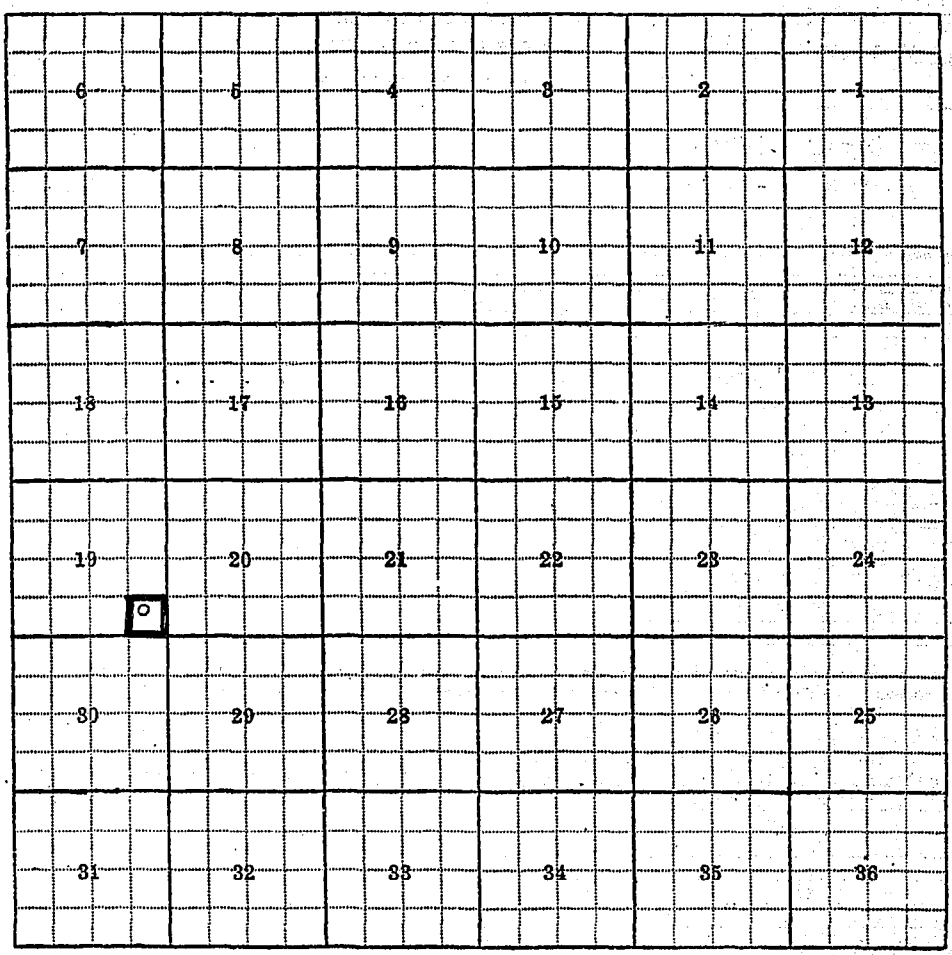
6
5
4
3
2
1
7
8
9
10
11
12
18
17
16
15
14
13
19
20
21
22
23
24
30
29
28
27
26
25
31
32
33
34
35
36

19-0

F-1-A 3M-9-55

County Ravalli

STATE OF MONTANA
STATE ENGINEERS OFFICE
Water Resources Survey

T. 9N R. 19W Plat No. 6

Farm Checked: Date 10-28-57

Photo No. 3P-20; 3P-19

By Pete

Legal Land Owner E. G. (Ernest) Patterson Address

Operator Clarence Hagen - Buying Address Stevensville, Montana

Water is deliverd by:— 1. Private System; X 2. Ditch Company; 3. State Project; 4. Federal Project; X 5. Irrigation District X

If under Ditch Company, Irrigation District, or Government Project, state the number of shares or inches, acre feet, as the case may be in said system

App. No. Decree No.	NAME OF APPROPRIATOR TO WHOM DECREED	NAME OF STREAM	Date App. Date Priority	Miner's Inches	In Use	NAME OF DITCH (Water Delivered By)	No.	R/F	P/G/S	Present Irr. Acres	Irrigable Acres
**See											
Ditch											
Dist.		Rock Creek				B. R. I. D.	4/5	R		158	0
*A-1621	Laura B. McGee	Seepage, Waste, Drain	7-23-13	40	?	Reese Ditch	1	F		24	0
						Adrian Ditch	1	F		22	0
						Killian Ditch	1	F		15	0

NOTE: R—Denotes Regular Irrigation. F—Flood Irrigation. P—Water diverted by means of pumping. G—Water diverted by gravity. S—Stored Water.

Condition of System Good Topography Bench & Creek Bottom River Basin Columbia River, Rock Creek, Waste

Adequate Supply: Yes X No Explain

Remarks ** Ernest G. Patterson is signed up for 184.9 acres under the Bitterroot Irrigation District.
*Burnt Fork uses neighbors ditches to cover this land. May use waste and flood waters.

Also in: Plat No. Twp. Rge.	Plat No. Twp. Rge.	Plat No. Twp. Rge.
Plat No. Twp. Rge.	Plat No. Twp. Rge.	Plat No. Twp. Rge.

Information From:
Mr. Hagen

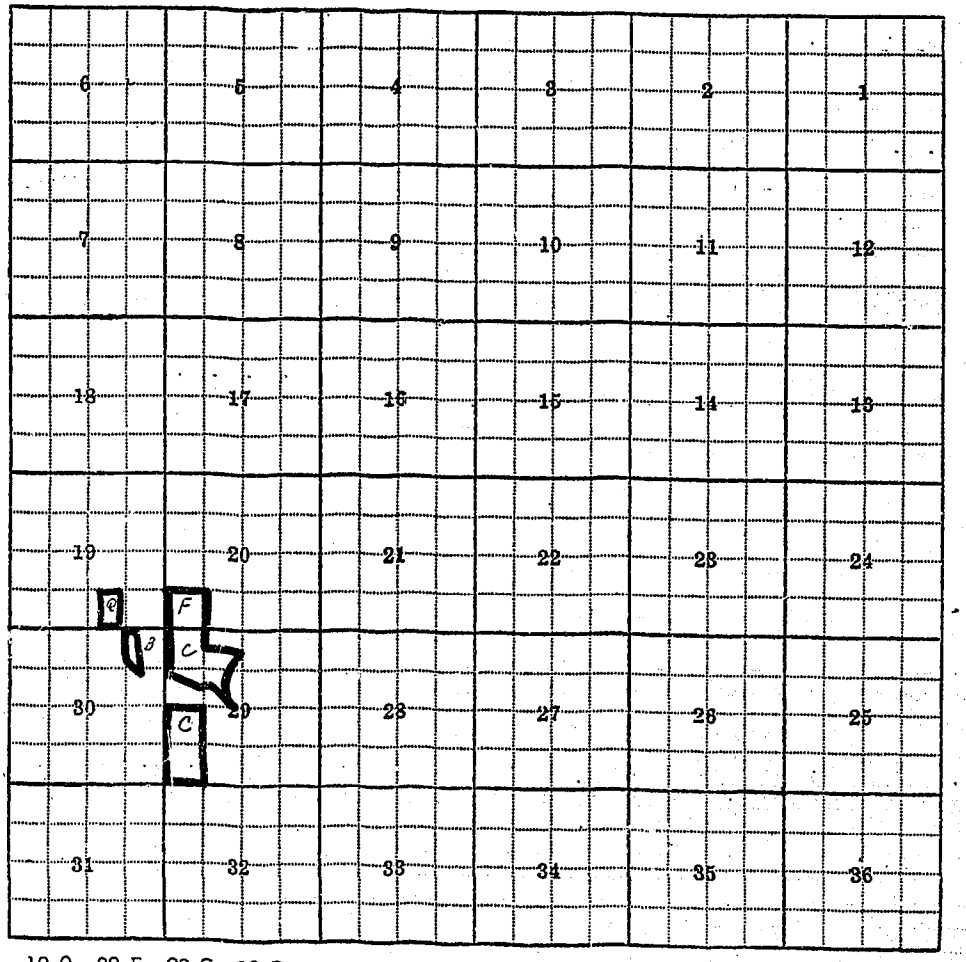

19-Q, 20-F, 29-C, 30-B

F-1-A 3M-9-55

County Ravalli

STATE OF MONTANA
STATE ENGINEERS OFFICE
Water Resources Survey

T 9N R 19W Plat No 6

Farm Checked: Date 10-8-57

Photo No. 3P-135; 3P-131

By Pete

Legal Land Owner Percy A. Pentz Address Stevensville, Montana

Operator Same Address

Water is deliverd by:— 1. Private System; 2. Ditch Company; 3. State Project; 4. Federal Project X 5. Irrigation District X

If under Ditch Company, Irrigation District, or Government Project, state the number of shares or inches, acre feet, as the case may be in said system

App. No. Decree No.	NAME OF APPROPRIATOR TO WHOM DECREED	NAME OF STREAM	Date App. Date Priority	Miner's Inches	In Use	NAME OF DITCH (Water Delivered By)	No.	R/F	P/G/S	Present Irr. Acres	Irrigable Acres
* See Ditch Dist.		Rock Creek				B. R. I. D.	4/5	R		174	0

NOTE: R—Denotes Regular Irrigation. F—Flood Irrigation. P—Water diverted by means of pumping. G—Water diverted by gravity. S—Stored Water.

Condition of System Good Topography Creek Bottom River Basin Columbia River, Rock Creek

Adequate Supply: Yes X No Explain

Remarks * Percy A. Pentz is signed up for 152.4 acres under the Bitterroot Irrigation District. 1st 2100" ? B.R.I.D.

Also in: Plat No.	Twp.	Rge.	Plat No.	Twp.	Rge.	Plat No.	Twp.	Rge.
Plat No.	Twp.	Rge.	Plat No.	Twp.	Rge.	Plat No.	Twp.	Rge.

Information From:
Mr. Pentz

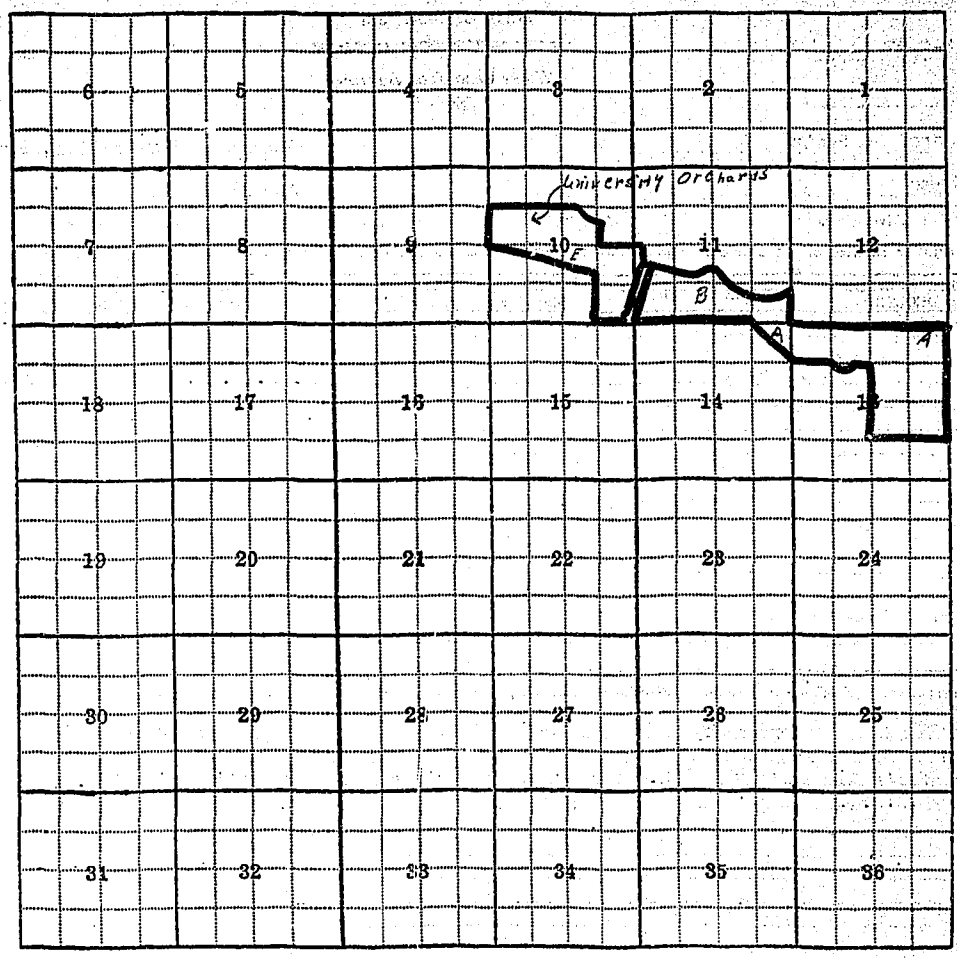

10-E, 11-B, 13-A, 14-A

F-1-A 3M-9-55

County Ravalli

STATE OF MONTANA
STATE ENGINEERS OFFICE
Water Resources Survey

T. 9N R. 19W. Plat No. 6

Farm Checked: Date 9-22-57

Photo No. 3P-132

By Bill Lambeth & Dave Pouliot

Legal Land Owner Scott & Pauline Phelps Address

Operator Joe D. Poole Address Stevensville, Montana - Rt. 1

Water is deliverd by:— 1. Private System; 2. Ditch Company; 3. State Project; 4. Federal Project; 5. Irrigation District X

If under Ditch Company, Irrigation District, or Government Project, state the number of shares or inches, acre feet, as the case may be in said system

App. No. Decree No.	NAME OF APPROPRIATOR TO WHOM DECREED	NAME OF STREAM	Date App. Date Priority	Miner's Inches	In Use	NAME OF DITCH (Water Delivered By)	No.	R/F	P/G/S	Present Irr. Acres	Irrigable Acres
*See											
Dist.		Rock Cr., Lake Como				B. R. I. D.	5	R		33	0

NOTE: R—Denotes Regular Irrigation. F—Flood Irrigation. P—Water diverted by means of pumping. G—Water diverted by gravity. S—Stored Water.

Condition of System Good Topography Valley River Basin Columbia River, Rock Creek

Adequate Supply: Yes X No Explain

Remarks * Scott & Pauline Phelps are signed up for 45 acres under the Bitterroot Irrigation District.

Also in: Plat No. 3 Twp. 10N Rge. 19W	Plat No. Twp. Rge.	Plat No. Twp. Rge.
Plat No. Twp. Rge.	Plat No. Twp. Rge.	Plat No. Twp. Rge.

Information From:
Joe Poole


A
6
5
4
3
2
1
7
8
9
10
11
12
18
17
16
15
14
13
19
20
21
22
23
24
30
29
28
27
26
25
31
32
33
34
35
36

3-A

F-1-A 3M-9-55

County Ravalli

STATE OF MONTANA

T. 9N R.19W Plat No. 6

Farm Checked: Date 10-29-57

STATE ENGINEERS OFFICE

Photo No. 3P-155

Water Resources Survey

By Pete

Legal Land Owner Fred T. Porch Address Stevensville, Montana

Operator Glenn Woodbury - Buying Address

Water is deliverd by:— 1. Private System; X 2. Ditch Company; 3. State Project; 4. Federal Project; 5. Irrigation District

If under Ditch Company, Irrigation District, or Government Project, state the number of shares or inches, acre feet, as the case may be in said system

App. No. Decree No.	NAME OF APPROPRIATOR TO WHOM DECREED	NAME OF STREAM	Date App. Date Priority	Miner's Inches	In Use	NAME OF DITCH (Water Delivered By)	No.	R/F	P/G/S	Present Irr. Acres	Irrigable Acres
See											
Ditch											
Dist.		Ambrose Creek				Young-Porch Ditches	1	R		40	0
A-558	Bert W. Eldridge	S. Fk. Gray Horse Cr.	6-23-15	100	Stock						

NOTE: R—Denotes Regular Irrigation. F—Flood Irrigation. P—Water diverted by means of pumping. G—Water diverted by gravity. S—Stored Water.

Condition of System Good Topography Creek Bottom River Basin Columbia River, Ambrose Creek

Adequate Supply: Yes X No Explain

Remarks * Fred & Olive Porch are signed up for 110 acres under the Bitterroot Irrigation District-Uses Ambrose Creek rights of B. R. I. D.

Edwin Lewis leasing irrigated ground.

Plat #3 Twp. 10N - Rge. 19W - land in Fred Porch et al name.

Plat #5 Twp. 9N - Rge. 20W - land in Fred Porch et al name.

Also in: Plat No. 3 Twp. 10N Rge. 19W	Plat No. Twp. Rge.	Plat No. Twp. Rge.
Plat No. 5 Twp. 9N Rge. 20W	Plat No. Twp. Rge.	Plat No. Twp. Rge.

Information From:

Glenn Woodbury

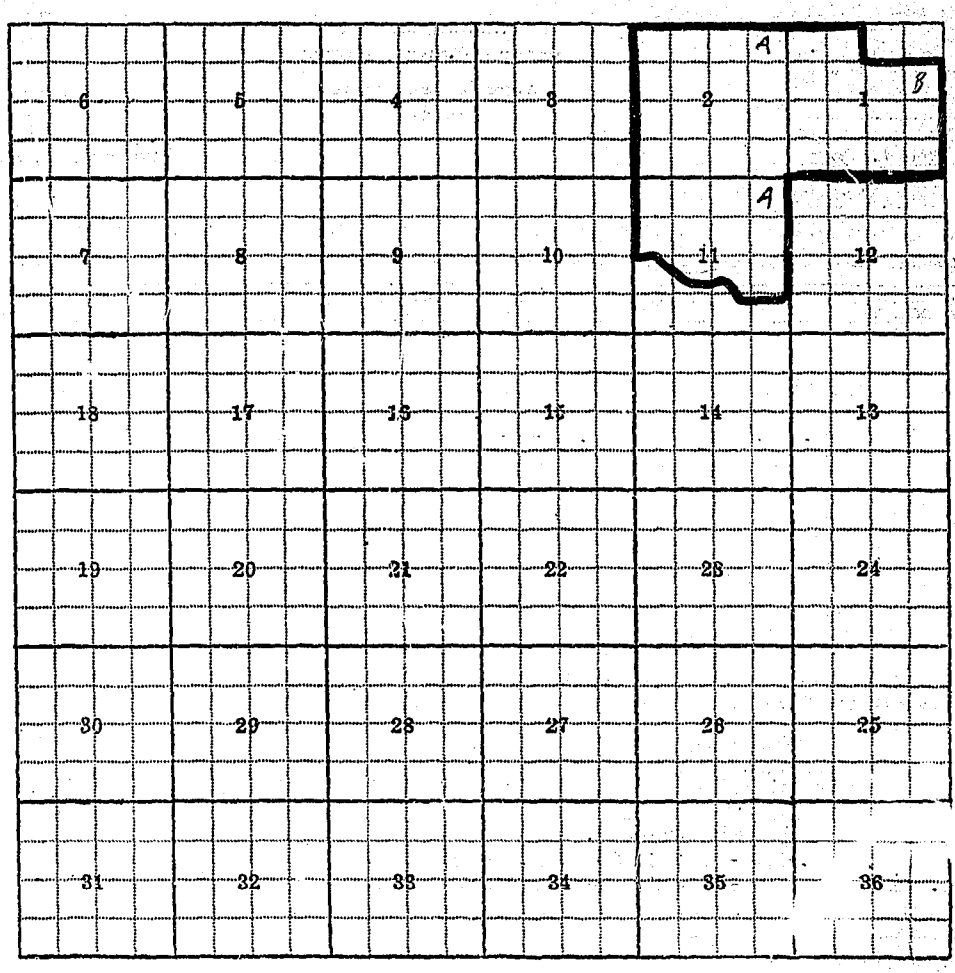
A
B
A
6
5
4
3
2
1
7
8
9
10
11
12
18
17
16
15
14
13
19
20
21
22
23
24
30
29
28
27
26
25
31
32
33
34
35
36

1=B, 2=A, 11=A

F-1-A 3M-9-55

County Ravalli

STATE OF MONTANA
STATE ENGINEERS OFFICE
Water Resources Survey

T. 9N R. 19W. Plat No. 6

Farm Checked: Date 10-16-57

Photo No. 3P-31

By Pete

Legal Land Owner Henry Rehberg Address Galen, Montana

Operator Same Address

Water is deliverd by:-- 1. Private System; 2. Ditch Company; 3. State Project; 4. Federal Project; X 5. Irrigation District X

If under Ditch Company, Irrigation District, or Government Project, state the number of shares or inches, acre feet, as the case may be in said system

App. No. Decree No.	NAME OF APPROPRIATOR TO WHOM DECREED	NAME OF STREAM	Date App. Date Priority	Miner's Inches	In Use	NAME OF DITCH (Water Delivered By)	No.	R/F	P/G/S	Present Irr. Acres	Irrigable Acres
*See											
Ditch											
Dist.		Rock Creek				B. R. I. D.	4/5	R		18	0

NOTE: R—Denotes Regular Irrigation. F—Flood Irrigation. P—Water diverted by means of pumping. G—Water diverted by gravity. S—Stored Water.

Condition of System Good Topography Creek Bottom River Basin Columbia River, Rock Creek

Adequate Supply: Yes X No Explain

Remarks *Henry Rehberg is signed up for 70 acres under the Bitterroot Irrigation District.

Also in: Plat No.	Twp.	Rge.	Plat No.	Twp.	Rge.	Plat No.	Twp.	Rge.
3	10N.	19W.						
Plat No.	Twp.	Rge.	Plat No.	Twp.	Rge.	Plat No.	Twp.	Rge.

Information From:

Faye Conner


6
5
4
3
2
1
7
8
9
10
11
12
18
17
16
15
14
13
19
20
21
22
23
24
30
29
28
27
26
25
31
32
33
34
35
36

4-A

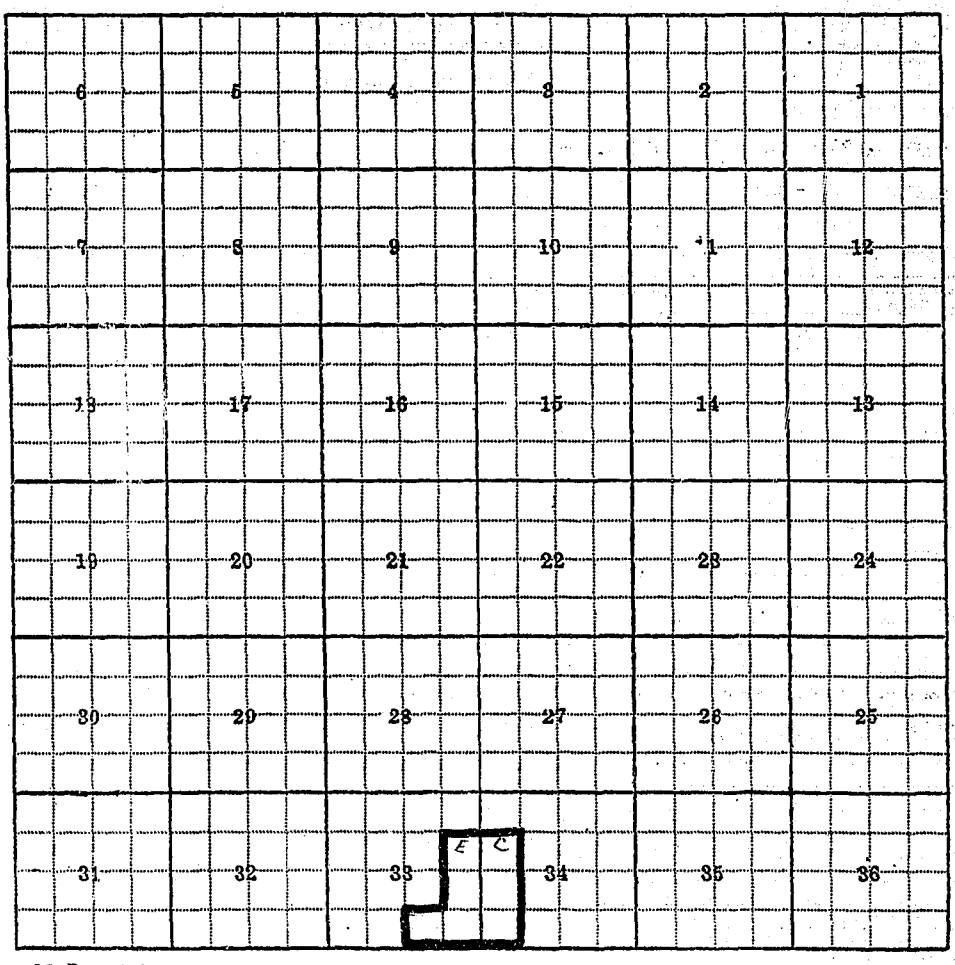
6
5
4
3
2
1
7
8
9
10
11
12
18
17
16
15
14
13
19
20
21
22
23
24
30
29
28
27
26
25
31
32
33
34
35
36
E
C

33-E, 34-C

F-1-A 3M-9-55

County Ravalli

STATE OF MONTANA
STATE ENGINEERS OFFICE
Water Resources Survey

T. 9N R. 19W. Plat No. 6

Farm Checked: Date 10-3-57

Photo No. 3P-127

By Pete

Legal Land Owner Mary B. Richards and Harold A. Rose Address

Operator Harold Rose - Buying Address Stevensville, Montana

Water is deliverd by:— 1. Private System; X 2. Ditch Company; 3. State Project; 4. Federal Project; 5. Irrigation District

If under Ditch Company, Irrigation District, or Government Project, state the number of shares or inches, acre feet, as the case may be in said system

App. No. Decree No.	NAME OF APPROPRIATOR TO WHOM DECREED	NAME OF STREAM	Date App. Date Priority	Miner's Inches	In Use	NAME OF DITCH (Water Delivered By)	No.	R/F	P/G/S	Present Irr. Acres	Irrigable Acres
D-376	Sylvan Hughes	Burnt Fork Creek	4-1-72	95	Yes	Hughes Ditch	1	R		51	0

NOTE: R—Denotes Regular Irrigation. F—Flood Irrigation. P—Water diverted by means of pumping. G—Water diverted by gravity. S—Stored Water.

Condition of System Fair Topography Creek Bottom River Basin Columbia River, Burnt Fork Creek

Adequate Supply: Yes X No Explain

Remarks

Also in: Plat No. Twp. Rge.	Plat No. Twp. Rge.	Plat No. Twp. Rge.
Plat No. Twp. Rge.	Plat No. Twp. Rge.	Plat No. Twp. Rge.

Information From:
Harold Rose

F-1-A 3M-9-55

County Ravalli

STATE OF MONTANA
STATE ENGINEERS OFFICE
Water Resources Survey

T 9N R 19W Plat No. 6

Farm Checked: Date 10-6-57

Photo No. 3P-19

By Pete

Legal Land Owner William, Lydia, John Schlect Address

Operator R. V. Gordon - Buying Address Stevensville, Montana

Water is deliverd by:— 1. Private System; 2. Ditch Company; 3. State Project; 4. Federal Project; X 5. Irrigation District X

If under Ditch Company, Irrigation District, or Government Project, state the number of shares or inches, acre feet, as the case may be in said system

App. No. Decree No.	NAME OF APPROPRIATOR TO WHOM DECREED	NAME OF STREAM	Date App. Date Priority	Miner's Inches	In Use	NAME OF DITCH (Water Delivered By)	No.	R/F	P/G/S	Present Irr. Acres	Irrigable Acres
*See											
Ditch											
Dist.		Rock Creek				B. R. I. D.	4/5	R		37.2	0

NOTE: R—Denotes Regular Irrigation. F—Flood Irrigation. P—Water diverted by means of pumping. G—Water diverted by gravity. S—Stored Water.

Condition of System Good Topography Bench River Basin Columbia River, Rock Creek

Adequate Supply: Yes X No Explain

Remarks * William, Lydia & John Schlect are signed up for 37.2 acres under the Bitterroot Irrigation District.

Also in: Plat No. Twp. Rge.	Plat No. Twp. Rge.	Plat No. Twp. Rge.
Plat No. Twp. Rge.	Plat No. Twp. Rge.	Plat No. Twp. Rge.

Information From:

James Gordon

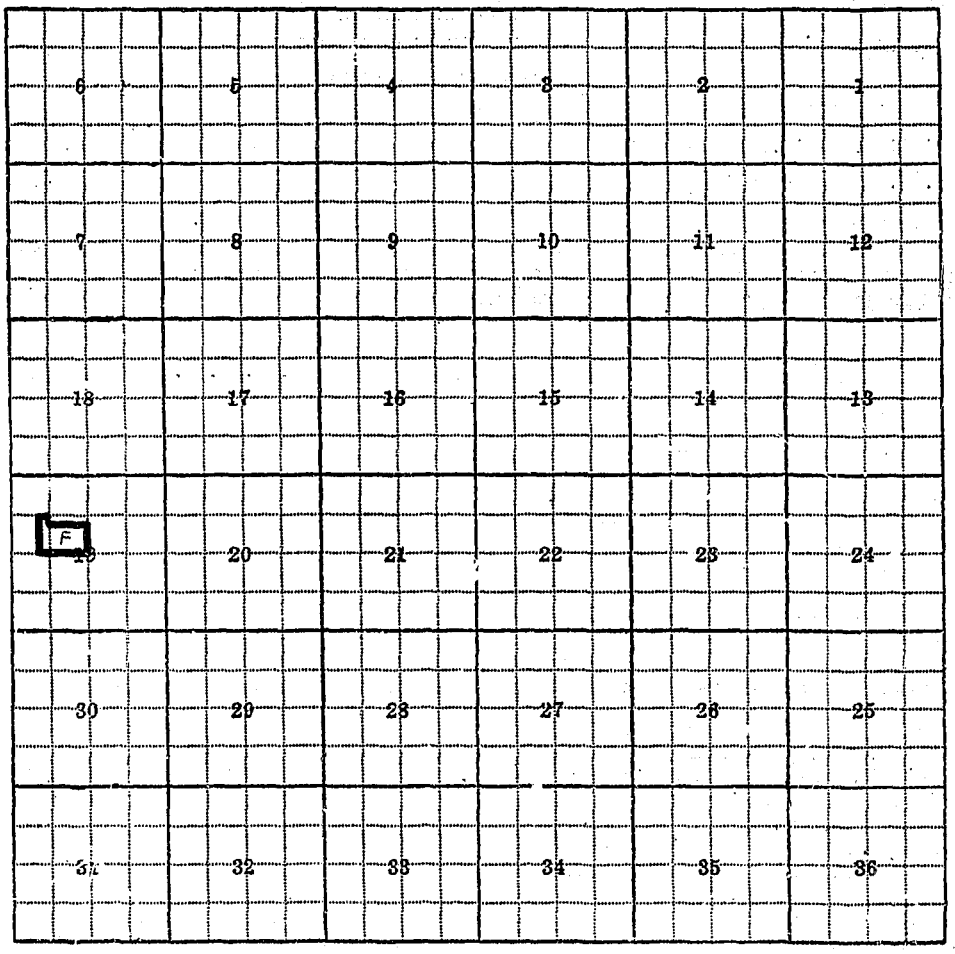
6
5
4
3
2
1
7
8
9
10
11
12
18
17
16
15
14
13
F
19
20
21
22
23
24
30
29
28
27
26
25
31
32
33
34
35
36

19-F

F-1-A 3M-9-55

County Ravalli

STATE OF MONTANA
STATE ENGINEERS OFFICE
Water Resources Survey

T 9N R 19W Plat No. 6

Farm Checked: Date 10-20-57

Photo No. 3P-131

By Pete

Legal Land Owner John Schroeder Address

Operator John Lehman - Buying Address Stevensville, Montana

Water is deliverd by:— 1. Private System; 2. Ditch Company; 3. State Project; 4. Federal Project; X 5. Irrigation District X

If under Ditch Company, Irrigation District, or Government Project, state the number of shares or inches, acre feet, as the case may be in said system

App. No. Decree No.	NAME OF APPROPRIATOR TO WHOM DECREED	NAME OF STREAM	Date App. Date Priority	Miner's Inches	In Use	NAME OF DITCH (Water Delivered By)	No.	R/F	P/G/S	Present Irr. Acres	Irrigable Acres
*See											
Ditch											
Dist.		Rock Creek				B. R. I. D.	4/5	R		32.4	0

NOTE: R—Denotes Regular Irrigation. F—Flood Irrigation. P—Water diverted by means of pumping. G—Water diverted by gravity. S—Stored Water.

Condition of System Good Topography Creek Bottom River Basin Columbia River, Rock Creek

Adequate Supply: Yes X No Explain

Remarks *John Schroeder is signed up for 32.4 acres under the Bitterroot Irrigation District.

Also in: Plat No. Twp. Rge.	Plat No. Twp. Rge.	Plat No. Twp. Rge.
Plat No. Twp. Rge.	Plat No. Twp. Rge.	Plat No. Twp. Rge.

Information From:

John Lehman

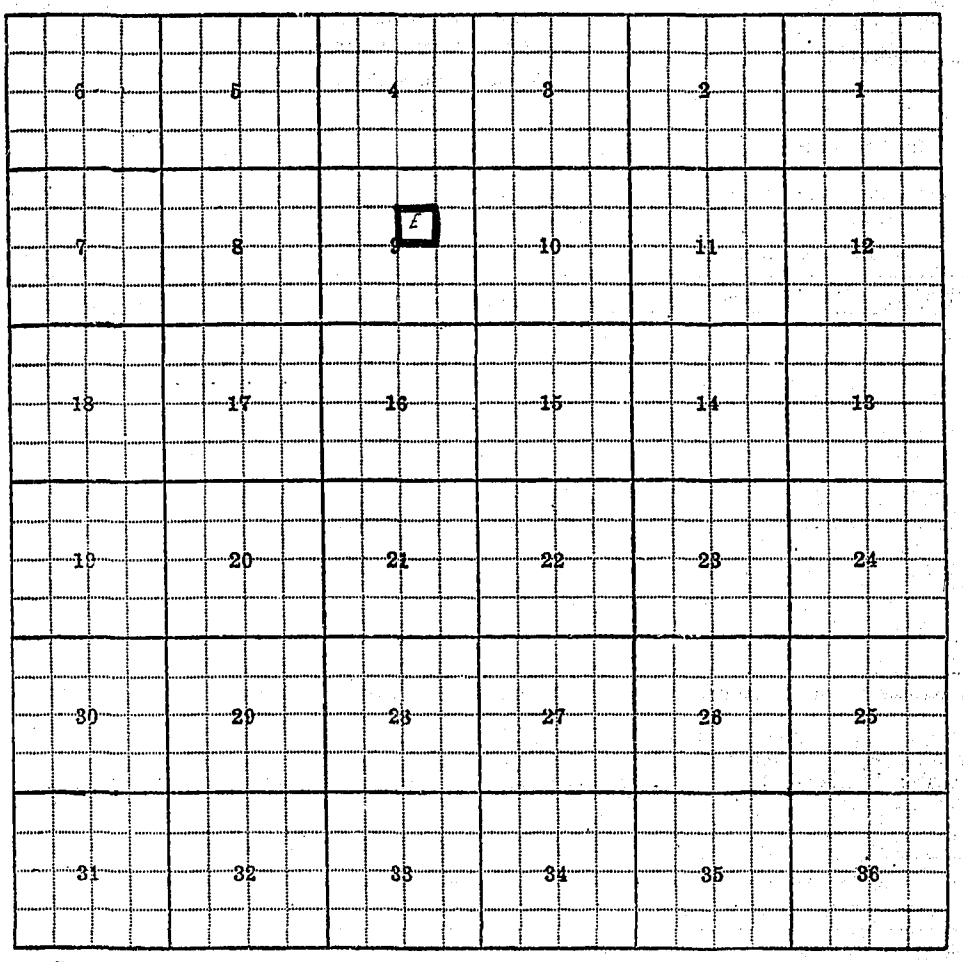
6
5
4
3
2
1
7
8
9
E
10
11
12
18
17
16
15
14
13
19
20
21
22
23
24
30
29
28
27
26
25
31
32
33
34
35
36

9-E

F-1-A 3M-9-55

County Ravalli

STATE OF MONTANA
STATE ENGINEERS OFFICE
Water Resources Survey

T. 9N R. 19W. Plat No. 6

Farm Checked: Date 10-17-57

Photo No. 3P-131

By Pete

Legal Land Owner Pauline Schroeder Address

Operator Geo. Woolsey - Buying Address Stevensville, Montana

Water is deliverd by:— 1. Private System; 2. Ditch Company; 3. State Project; 4. Federal Project; X 5. Irrigation District X

If under Ditch Company, Irrigation District, or Government Project, state the number of shares or inches, acre feet, as the case may be in said system

App. No. Decree No.	NAME OF APPROPRIATOR TO WHOM DECREED	NAME OF STREAM	Date App. Date Priority	Miner's Inches	In Use	NAME OF DITCH (Water Delivered By)	No.	R/F	P/G/S	Present Irr. Acres	Irrigable Acres
*See											
Ditch											
Dist.		Rock Creek				B. R. I. D.	4/5	R		79	0

NOTE: R—Denotes Regular Irrigation. F—Flood Irrigation. P—Water diverted by means of pumping. G—Water diverted by gravity. S—Stored Water.

Condition of System Good Topography Creek Bottom River Basin Columbia River, Rock Creek

Adequate Supply: Yes X No Explain

Remarks * E. L. & Pauline Schroeder are signed up for 59.1 acres under the Bitterroot Irrigation District.

Also in: Plat No. Twp. Rge.	Plat No. Twp. Rge.	Plat No. Twp. Rge.
Plat No. Twp. Rge.	Plat No. Twp. Rge.	Plat No. Twp. Rge.

Information From:
Geo. Woolsey

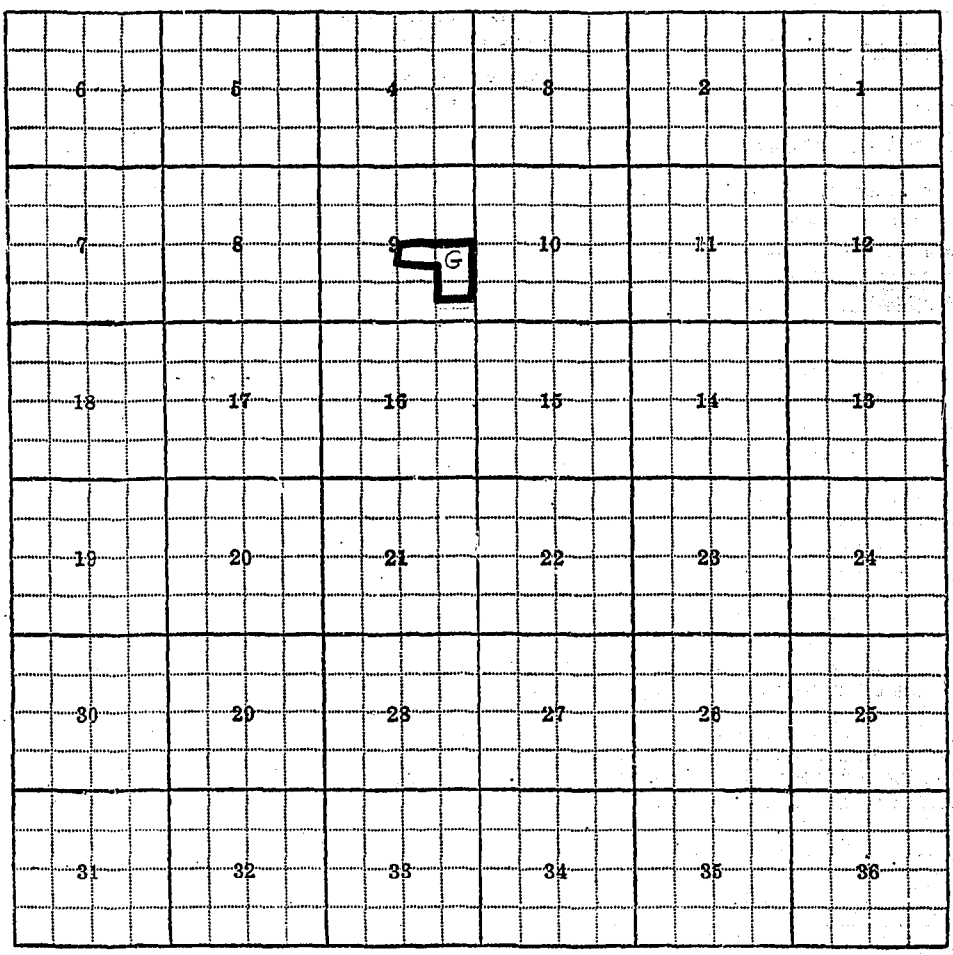
6
5
4
3
2
1
7
8
9
G
10
11
12
18
17
16
15
14
13
19
20
21
22
23
24
30
29
28
27
26
25
31
32
33
34
35
36

9-G

F-1-A 3M-9-55

County Ravalli

STATE OF MONTANA
STATE ENGINEERS OFFICE
Water Resources Survey

T. 9N R. 19W. Plat No. 6

Farm Checked: Date 9-22-57

Photo No. 3P-19

By Pete

Legal Land Owner C. E. Schuchman Address

Operator Emery Schuchman Address Stevensville, Montana

Water is deliverd by:— 1. Private System; 2. Ditch Company; 3. State Project; 4. Federal Project; X 5. Irrigation District X

If under Ditch Company, Irrigation District, or Government Project, state the number of shares or inches, acre feet, as the case may be in said system

App. No. Decree No.	NAME OF APPROPRIATOR TO WHOM DECREED	NAME OF STREAM	Date App. Date Priority	Miner's Inches	In Use	NAME OF DITCH (Water Delivered By)	No.	R/F	P/G/S	Present Irr. Acres	Irrigable Acres
*See											
Ditch											
Dist.		Rock Creek				B. R. I. D.	4/5	R		37	0

NOTE: R—Denotes Regular Irrigation. F—Flood Irrigation. P—Water diverted by means of pumping. G—Water diverted by gravity. S—Stored Water.

Condition of System Good Topography Bench River Basin Columbia River, Rock Creek

Adequate Supply: Yes X No Explain

Remarks * C. E. Schuchman is signed up for 87.3 acres under the Bitterroot Irrigation District.

Also in: Plat No. Twp. Rge.	Plat No. Twp. Rge.	Plat No. Twp. Rge.
Plat No. Twp. Rge.	Plat No. Twp. Rge.	Plat No. Twp. Rge.

Information From:
Emory Schuchman

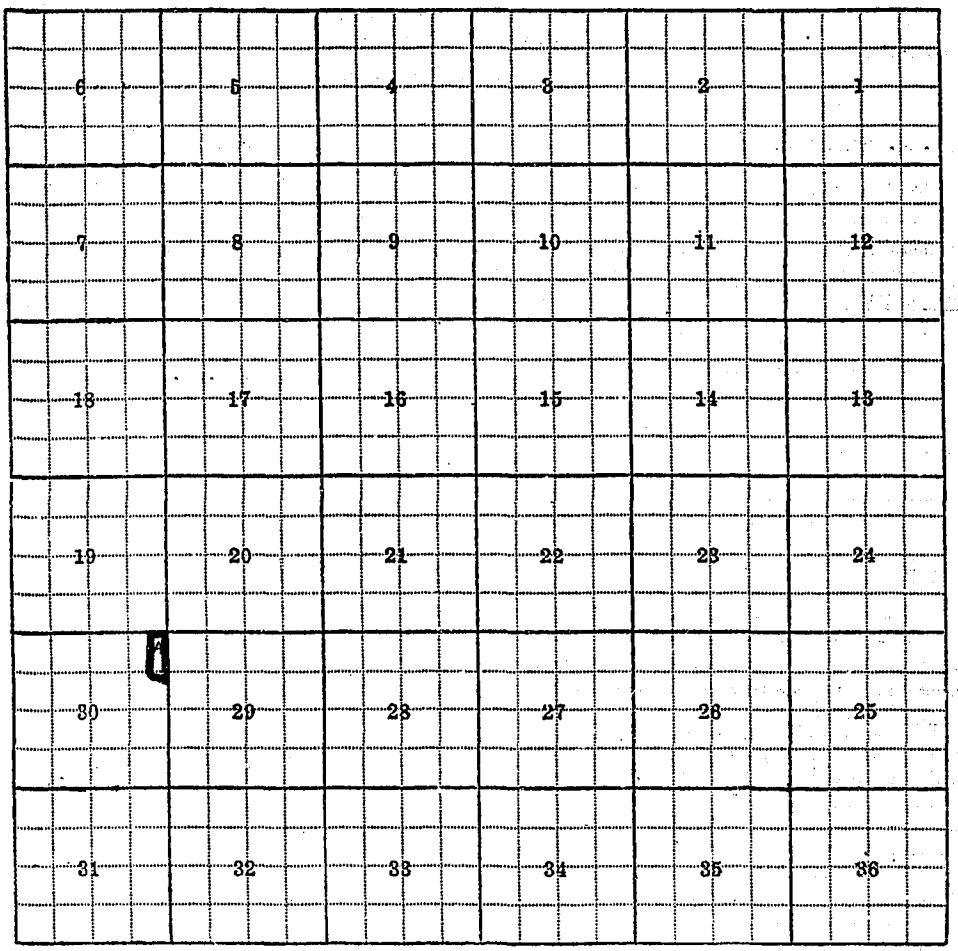
6
5
4
3
2
1
7
8
9
10
11
12
18
17
16
15
14
13
19
20
21
22
23
24
30
29
28
27
26
25
31
32
33
34
35
36

30-A

F-1-A 3M-9-55

County Ravalli

STATE OF MONTANA
STATE ENGINEERS OFFICE
Water Resources Survey

T. 9N R. 19W. Plat No. 6

Farm Checked: Date 9-22-57

Photo No. 3P-19

By Pete

Legal Land Owner Chas. (C.E.) & Dorothy Schuchman Address

Operator Emery Schuchman Address Stevensville, Montana

Water is deliverd by:— 1. Private System; 2. Ditch Company; 3. State Project; 4. Federal Project; X 5. Irrigation District X

If under Ditch Company, Irrigation District, or Government Project, state the number of shares or inches, acre feet, as the case may be in said system

App. No. Decree No.	NAME OF APPROPRIATOR TO WHOM DECREED	NAME OF STREAM	Date App. Date Priority	Miner's Inches	In Use	NAME OF DITCH (Water Delivered By)	No.	R/F	P/G/S	Present Irr. Acres	Irrigable Acres
* See											
Ditch										70	
Dist.		Rock Creek				B. R. I. D.	4/5	R		[illegible]	0

NOTE: R—Denotes Regular Irrigation. F—Flood Irrigation. P—Water diverted by means of pumping. G—Water diverted by gravity. S—Stored Water.

Condition of System Good Topography Bench River Basin Columbia River, Rock Creek

Adequate Supply: Yes X No Explain

Remarks * C. E. & Dorothy Schuchman are signed up for 87.3 acres under the Bitterroot Irrigation District.

Also in: Plat No. Twp. Rge.	Plat No. Twp. Rge.	Plat No. Twp. Rge.
Plat No. Twp. Rge.	Plat No. Twp. Rge.	Plat No. Twp. Rge.

Information From:
Emery Schuchman

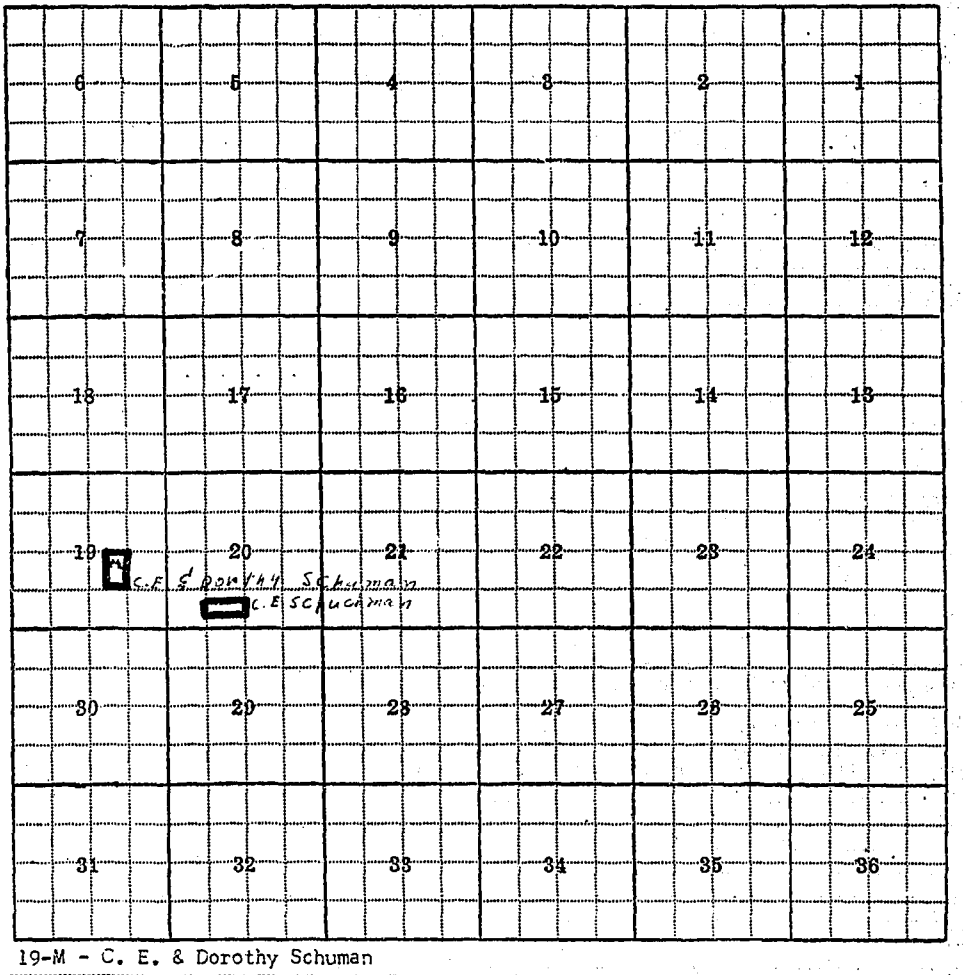

19-M - C. E. & Dorothy Schuman

20 - C. E. Schuman

F-1-A 3M-9-55

County Ravalli

STATE OF MONTANA
STATE ENGINEERS OFFICE
Water Resources Survey

T. 9N R. 19W Plat No. 6

Farm Checked: Date 9-22-57

Photo No. 3P-19

By Pete

Legal Land Owner C. E. Schuchman & L. E. Schuchman Address

Operater Emery Schuchman Address Stevensville, Montana

Water is deliverd by:— 1. Private System; 2. Ditch Company; 3. State Project; 4. Federal Project; X 5. Irrigation District X

If under Ditch Company, Irrigation District, or Government Project, state the number of shares or inches, acre feet, as the case may be in said system

App. No. Decree No.	NAME OF APPROPRIATOR TO WHOM DECREED	NAME OF STREAM	Date App. Date Priority	Miner's Inches	In Use	NAME OF DITCH (Water Delivered By)	No.	R/F	P/G/S	Present Irr. Acres	Irrigable Acres
*See Ditch Dist.		Rock Creek				B. R. I. D.	4/5	R		20	0

NOTE: R—Denotes Regular Irrigation. F—Flood Irrigation. P—Water diverted by means of pumping. G—Water diverted by gravity. S—Stored Water.

Condition of System Good Topography Bench River Basin Columbia River, Rock Creek

Adequate Supply: Yes X No Explain

Remarks * C. E. Schuchman is signed up for 87.3 acres under the Bitterroot Irrigation District.

Also in: Plat No. Twp. Rge.	Plat No. Twp. Rge.	Plat No. Twp. Rge.
Plat No. Twp. Rge.	Plat No. Twp. Rge.	Plat No. Twp. Rge.

Information From:

Emery Schuchman

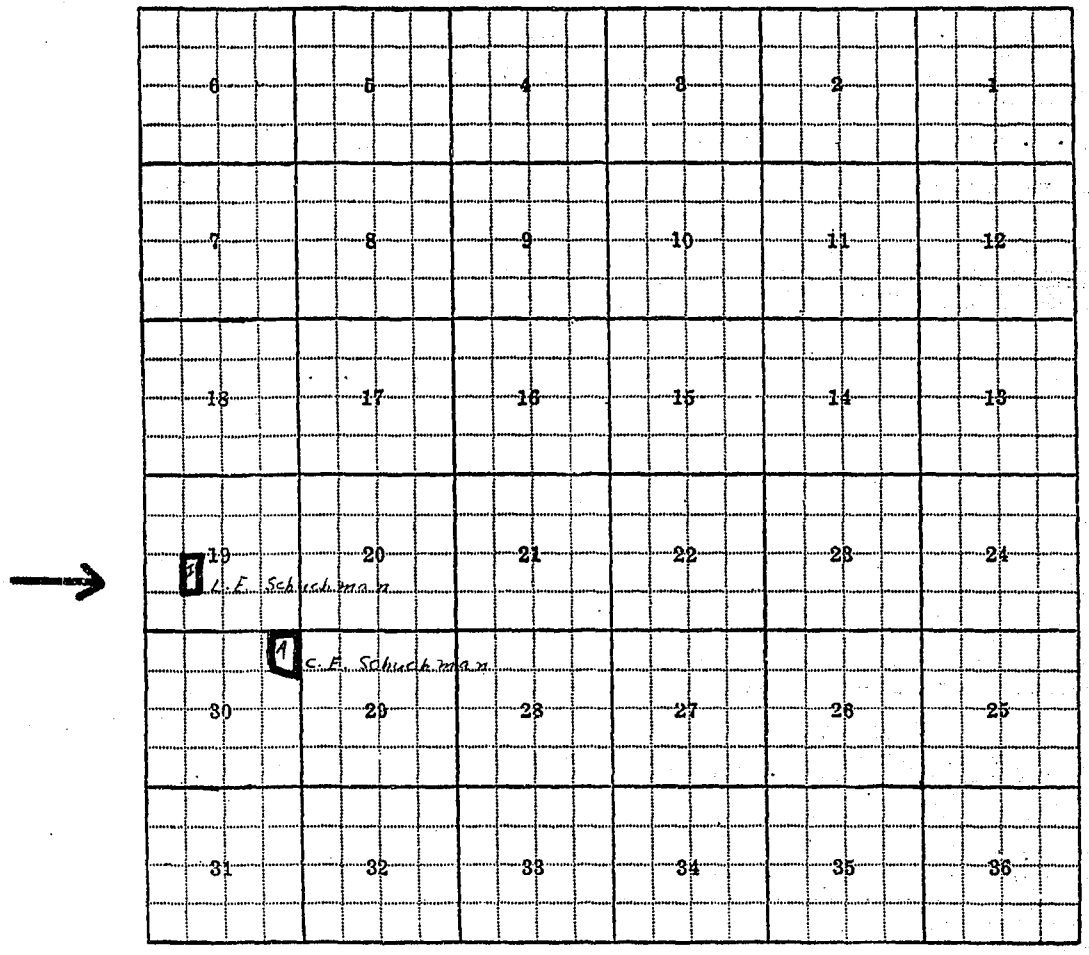

19-I - L. E. Schuchman

30-A - C. E. Schuchman

F-1-A 3M-9-55

County Ravalli

STATE OF MONTANA
STATE ENGINEERS OFFICE
Water Resources Survey

T. 9N R. 19W. Plat No. 6

Farm Checked: Date 9-22-57

Photo No. 3P-127

By Pete

Legal Land Owner Louis J. Schuchman Address

Operator Emery Schuchman Address Stevensville, Montana

Water is deliverd by:— 1. Private System; X 2. Ditch Company; 3. State Project; 4. Federal Project; 5. Irrigation District

If under Ditch Company, Irrigation District, or Government Project, state the number of shares or inches, acre feet, as the case may be in said system

App. No. Decree No.	NAME OF APPROPRIATOR TO WHOM DECREED	NAME OF STREAM	Date App. Date Priority	Miner's Inches	In Use	NAME OF DITCH (Water Delivered By)	No.	R/F	P/G/S	Present Irr. Acres	Irrigable Acres
D-346	Chas. Cowell	Burnt Fork Creek	6-10-73	77	38.5	Duncan-Orvis-Schuchman Ditch	1	R	S	40	0
D-369	Isaac Hall	Burnt Fork Creek	4-1-83	100	65	Schuchman-Orvis Ditch	1	R		22	0

NOTE: R—Denotes Regular Irrigation. F—Flood Irrigation. P—Water diverted by means of pumping. G—Water diverted by gravity. S—Stored Water.

Condition of System Good Topography Creek Bottom River Basin Columbia River, Burnt Fork Cr.

Adequate Supply: Yes X No Explain

Remarks

Also in: Plat No. Twp. Rge.	Plat No. Twp. Rge.	Plat No. Twp. Rge.
Plat No. Twp. Rge.	Plat No. Twp. Rge.	Plat No. Twp. Rge.

Information From:
Emery Schuchman

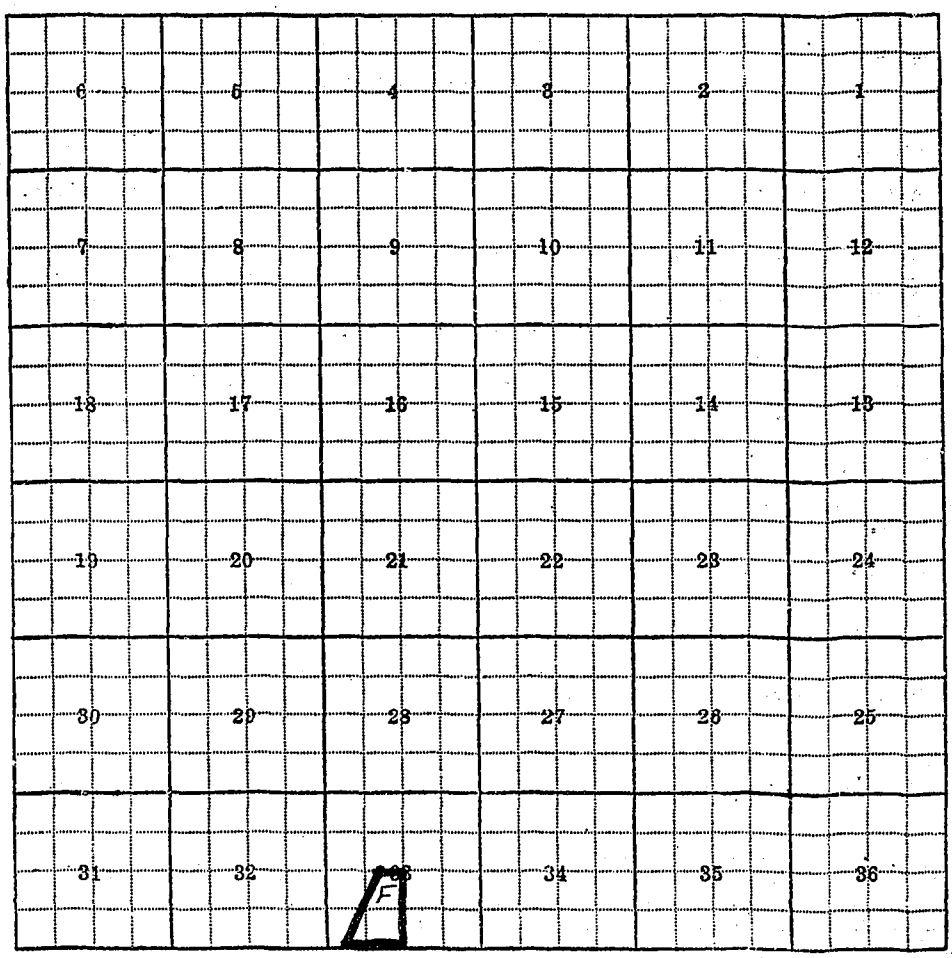
6
5
4
3
2
1
7
8
9
10
11
12
18
17
16
15
14
13
19
20
21
22
23
24
30
29
28
27
26
25
31
32
33
34
35
36
F

33-F

F-1-A 3M-9-55

County Ravalli

STATE OF MONTANA
STATE ENGINEERS OFFICE
Water Resources Survey

T. 9N R. 19W Plat No. 6

Farm Checked: Date 10-7-57

Photo No. 3P-19

By Pete

Legal Land Owner Gottleib & Dorothy Schwaderer Address

Operator Norbert Schwaderer Address Stevensville, Montana

Water is deliverd by:— 1. Private System; 2. Ditch Company; 3. State Project; 4. Federal Project; X 5. Irrigation District X

If under Ditch Company, Irrigation District, or Government Project, state the number of shares or inches, acre feet, as the case may be in said system

App. No. Decree No.	NAME OF APPROPRIATOR TO WHOM DECREED	NAME OF STREAM	Date App. Date Priority	Miner's Inches	In Use	NAME OF DITCH (Water Delivered By)	No.	R/F	P/G/S	Present Irr. Acres	Irrigable Acres
*See Ditch Dist.		Rock Creek				B. R. I. D.	4/5	R		27	0

NOTE: R—Denotes Regular Irrigation. F—Flood Irrigation. P—Water diverted by means of pumping. G—Water diverted by gravity. S—Stored Water.

Condition of System Good Topography Bench River Basin Columbia River, Rock Creek

Adequate Supply: Yes X No Explain

Remarks * Gottleib & Dorothy Schwaderer is signed up for 49.6 acres under the Bitterroot Irrigation District.

Also in: Plat No. 5 Twp. 9N Rge. 20W	Plat No. Twp. Rge.	Plat No. Twp. Rge.
Plat No. Twp. Rge.	Plat No. Twp. Rge.	Plat No. Twp. Rge.

Information From:

Norbett Schwaderer

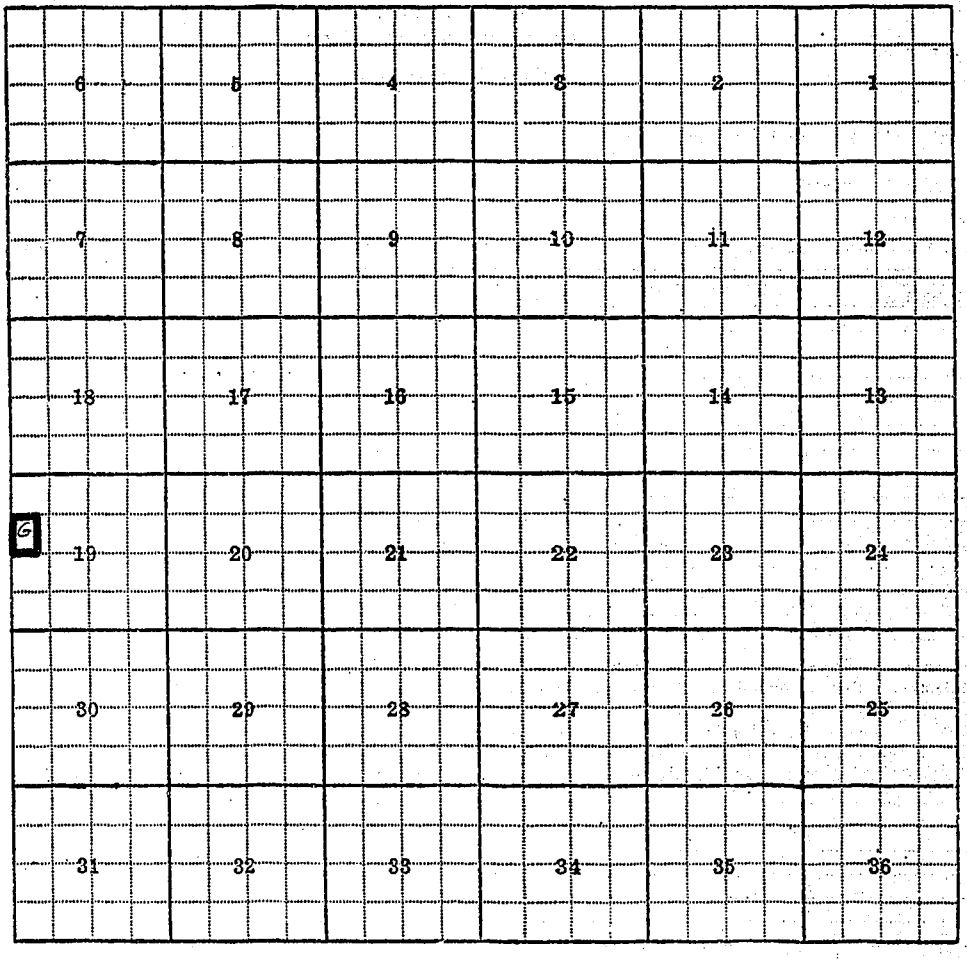
6
5
4
3
2
1
7
8
9
10
11
12
18
17
16
15
14
13
19
20
21
22
23
24
30
29
28
27
26
25
31
32
33
34
35
36

10-6

F-1-A 3M-9-55

County Ravalli

STATE OF MONTANA
STATE ENGINEERS OFFICE
Water Resources Survey

T 9N R 19W Plat No. 6

Farm Checked: Date 10-17-57

Photo No. 3P-131

By Pete

Legal Land Owner Sunnyside Cemetery Association Address Stevensville, Montana

Operator Address:

Water is deliverd by:— 1. Private System; 2. Ditch Company; 3. State Project; 4. Federal Project; 5. Irrigation District

If under Ditch Company, Irrigation District, or Government Project, state the number of shares or inches, acre feet, as the case may be in said system

App. No. Decree No.	NAME OF APPROPRIATOR TO WHOM DECREED	NAME OF STREAM	Date App. Date Priority	Miner's Inches	In Use	NAME OF DITCH (Water Delivered By)	No.	R/F	P/G/S	Present Irr. Acres	Irrigable Acres
* See Ditch Dist.		Rock Creek				B. R. I. D.				3	0

NOTE: R—Denotes Regular Irrigation. F—Flood Irrigation. P—Water diverted by means of pumping. G—Water diverted by gravity. S—Stored Water.

Condition of System Good Topography Creek Bottom River Basin Columbia River, Rock Creek

Adequate Supply: Yes X No Explain

Remarks Supposed to have 15 miner's inches from Three Mile Creek.
Exchange with big Ditch for same amount of water.
* Bitterroot Irrigation District.

Also in: Plat No.	Twp.	Rge.	Plat No.	Twp.	Rge.	Plat No.	Twp.	Rge.
Plat No.	Twp.	Rge.	Plat No.	Twp.	Rge.	Plat No.	Twp.	Rge.

Information From:
Geo. Woolsey


6
5
4
3
2
1
7
8
9
10
11
12
18
17
16
15
14
13
19
20
21
22
23
24
30
29
28
27
26
25
31
32
33
34
35
36

4-E

F-i-A 3M-9-55

County Ravalli T. 9N R. 19W Plat No. 6

STATE OF MONTANA
STATE ENGINEERS OFFICE
Water Resources Survey

Farm Checked: Date 10-6-57 Photo No. 3P-19

By Pete

Legal Land Owner Amanda B. Wilson Address

Operator Emery Schuchman Address Stevensville, Montana

Water is deliverd by:— 1. Private System; 2. Ditch Company; 3. State Project; 4. Federal Project; X 5. Irrigation District X

If under Ditch Company, Irrigation District, or Government Project, state the number of shares or inches, acre feet, as the case may be in said system

App. No. Decree No.	NAME OF APPROPRIATOR TO WHOM DECREED	NAME OF STREAM	Date App. Date Priority	Miner's Inches	In Use	NAME OF DITCH (Water Delivered By)	No.	R/F	P/G/S	Present Irr. Acres	Irrigable Acres
*See Dist. Rights		Rock Creek				B. R. I. D.	4/5	R		9.8	0

NOTE: R—Denotes Regular Irrigation. F—Flood Irrigation. P—Water diverted by means of pumping. G—Water diverted by gravity. S—Stored Water.

Condition of System Good Topography Bench River Basin Columbia River, Rock Creek

Adequate Supply: Yes x No Explain

Remarks * Amanda B. Wilson is signed up for 9.8 acres under the Bitterroot Irrigation District.

Also in: Plat No. Twp. Rge.	Plat No. Twp. Rge.	Plat No. Twp. Rge.
Plat No. Twp. Rge.	Plat No. Twp. Rge.	Plat No. Twp. Rge.

Information From:
Paul Le Baron

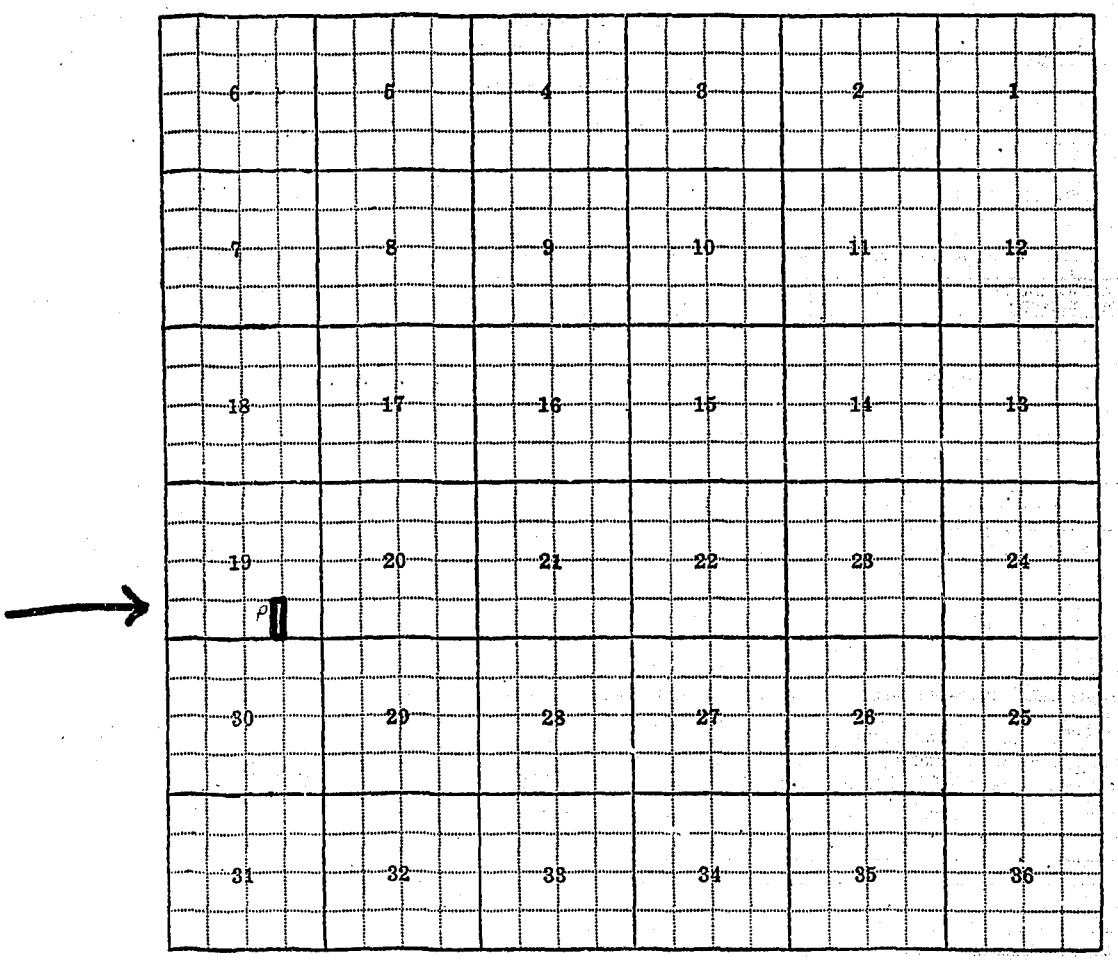
6
5
4
3
2
1
7
8
9
10
11
12
18
17
16
15
14
13
19
20
21
22
23
24
P
30
29
28
27
26
25
31
32
33
34
35
36

19-P

F-1-A 3M-9-55

County Ravalli

STATE OF MONTANA
STATE ENGINEERS OFFICE
Water Resources Survey

T 9N R 19W Plat No. 6

Farm Checked: Date 10-5-57

Photo No. 3P-20

By Pete

Legal Land Owner Ada Wood & Doris Hill Address Stevensville, Montana

Operator Same Address

Water is deliverd by:— 1. Private System; X 2. Ditch Company; 3. State Project; 4. Federal Project; 5. Irrigation District

If under Ditch Company, Irrigation District, or Government Project, state the number of shares or inches, acre feet, as the case may be in said system

App. No. Decree No.	NAME OF APPROPRIATOR TO WHOM DECREED	NAME OF STREAM	Date App. Date Priority	Miner's Inches	In Use	NAME OF DITCH (Water Delivered By)	No.	R/F	P/G/S	Present Irr. Acres	Irrigable Acres
D-447	W. H. Wood	Burnt Fork Creek	6-1-60	160	Yes	Wood Ditches	1	R		112	0
D-448	W. H. & Benjamin Wood	Burnt Fork Creek	10-1-63	150	80						
			6-1-72	50	25						
			6-1-80	95	47.5						

NOTE: R—Denotes Regular Irrigation. F—Flood Irrigation. P—Water diverted by means of pumping. G—Water diverted by gravity. S—Stored Water.

Condition of System Fair Topography Creek Bottom River Basin Columbia River, Burnt Fork Creek

Adequate Supply: Yes x No Explain

Remarks

Also in: Plat No. 5 Twp. 9N Rge. 20W	Plat No. Twp. Rge.	Plat No. Twp. Rge.
Plat No. Twp. Rge.	Plat No. Twp. Rge.	Plat No. Twp. Rge.

Information From:

Ada Wood

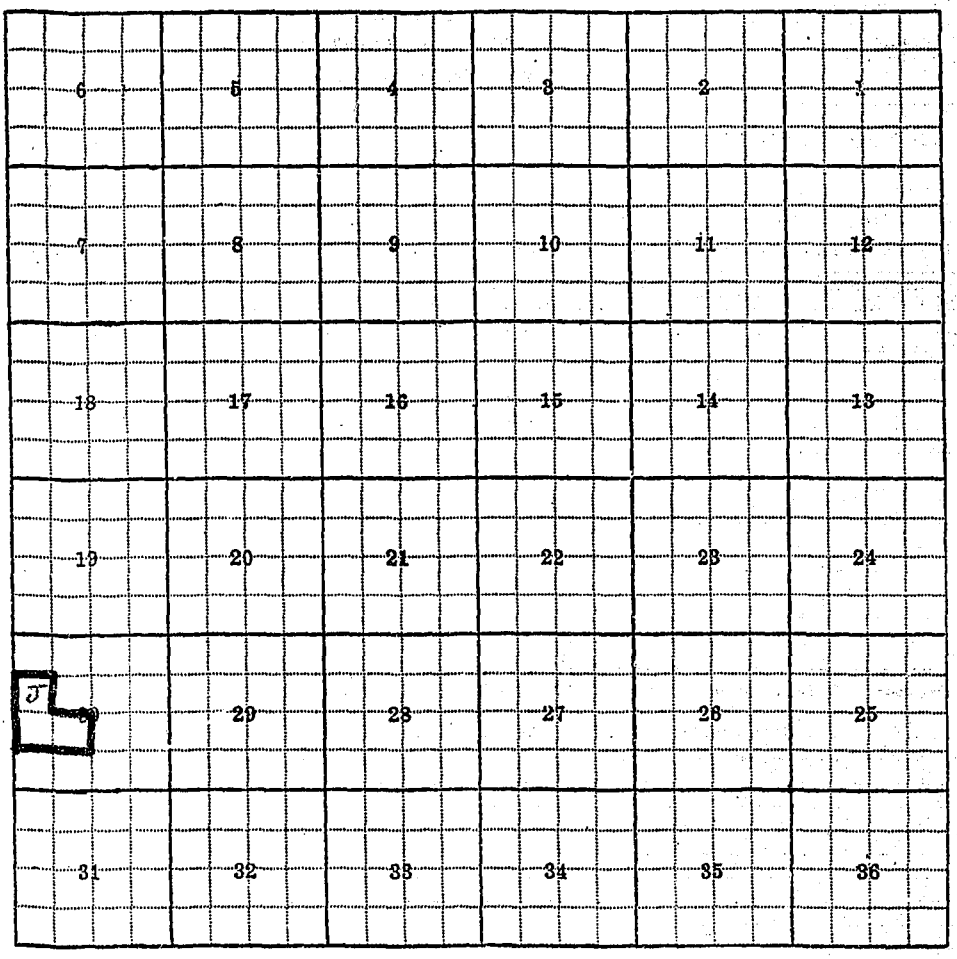
6
5
4
3
2
1
7
8
9
10
11
12
18
17
16
15
14
13
19
20
21
22
23
24
J
29
28
27
26
25
31
32
33
34
35
36

30-J

F-1-A 3M-9-55

County Ravalli

STATE OF MONTANA
STATE ENGINEERS OFFICE
Water Resources Survey

T. 9N R. 19W. Plat No. 6

Farm Checked: Date 10-7-57

Photo No. 3P-19

By Pete

Legal Land Owner Leo A. Wood Address Stevensville, Montana

Operator Address

Water is deliverd by:— 1. Private System; X 2. Ditch Company; 3. State Project; 4. Federal Project; 5. Irrigation District

If under Ditch Company, Irrigation District, or Government Project, state the number of shares or inches, acre feet, as the case may be in said system:

App. No. Decree No.	NAME OF APPROPRIATOR TO WHOM DECREED	NAME OF STREAM	Date App. Date Priority	Miner's Inches	In Use	NAME OF DITCH (Water Delivered By)	No.	R/F	P/G/S	Present Irr. Acres	Irrigable Acres
D-448	W. H. & Benj. Wood	Burnt Fork Creek	~~10-1-63~~	~~160~~	~~80~~						
			6-1-72	50	25						
			6-1-80	95	4.75	Fillmore-Wood Ditch	1	R		12	0
						Roach Wood Ditch	1	R		5	0

NOTE: R—Denotes Regular Irrigation. F—Flood Irrigation. P—Water diverted by means of pumping. G—Water diverted by gravity. S—Stored Water.

Condition of System Fair Topography Creek Bottom and Bench River Basin Columbia River, Burnt Fork Creek

Adequate Supply: Yes. X No. Explain

Remarks

Also in:								
Plat No. 5	Twp. 9N	Rge 20W	Plat No.	Twp.	Rge	Plat No.	Twp.	Rge
Plat No.	Twp.	Rge	Plat No.	Twp.	Rge	Plat No.	Twp.	Rge

Information From:

Buz.

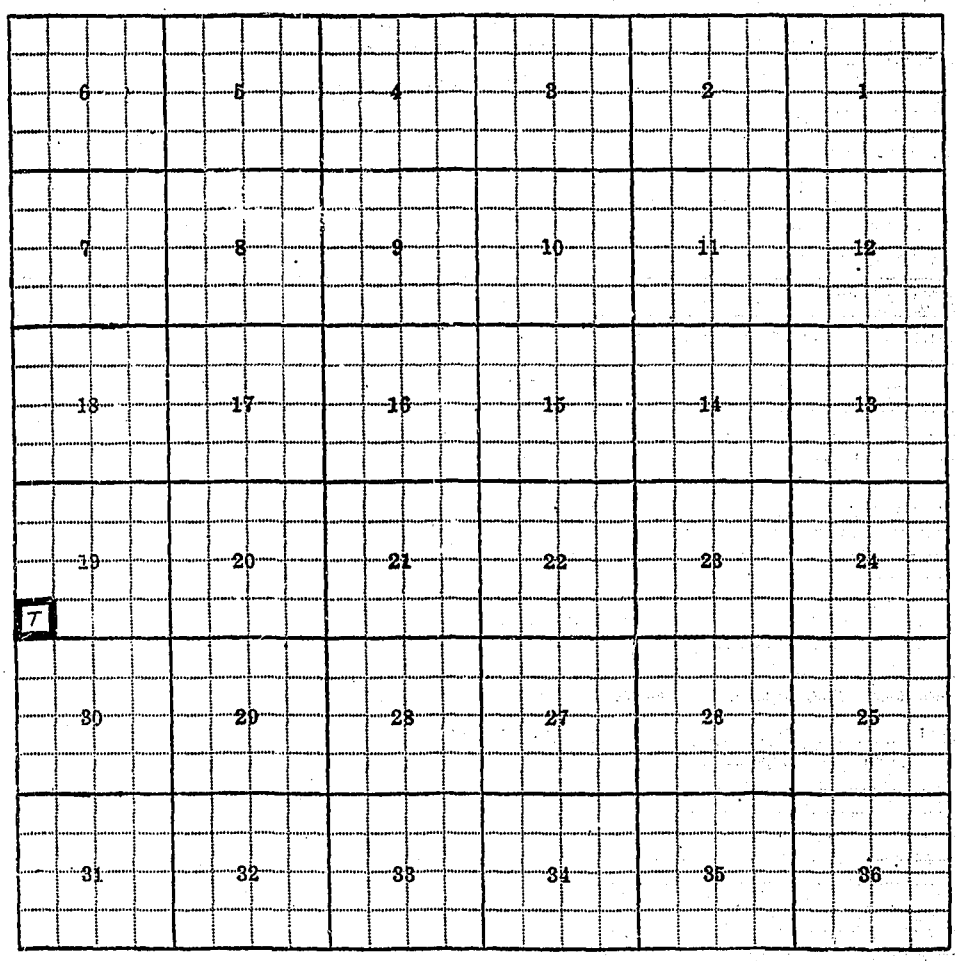
6
5
4
3
2
1
7
8
9
10
11
12
18
17
16
15
14
13
19
20
21
22
23
24
7
30
29
28
27
26
25
31
32
33
34
35
36

19-T

F-1-A 3M-9-55

County Ravalli

Farm Checked: Date 9-24-57

By Pete

STATE OF MONTANA
STATE ENGINEERS OFFICE
Water Resources Survey

T 9N R 19W Plat No. 6

Photo No. 3P-21

Legal Land Owner Louis B. Wood Address Stevensville, Montana

Operator Same Address

Water is deliverd by:— 1. Private System; X 2. Ditch Company; 3. State Project; 4. Federal Project; 5. Irrigation District

If under Ditch Company, Irrigation District, or Government Project, state the number of shares or inches, acre feet, as the case may be in said system

App. No. Decree No.	NAME OF APPROPRIATOR TO WHOM DECREED	NAME OF STREAM	Date App. Date Priority	Minor's Inches	In Use	NAME OF DITCH (Water Delivered By)	No.	R/F	P/G/S	Present Irr. Acres	Irrigable Acres
D-322	Moses H. Baker	N. Swamp Creek	6-1-66	70	Yes	Baker Ditches	1	R		57	0
D-357	Thomas J. Farlin	Burnt Fork Creek	5-1-69	80	60	Farlin Ditches	1	R		94	0

NOTE: R—Denotes Regular Irrigation. F—Flood Irrigation. P—Water diverted by means of pumping. G—Water diverted by gravity. S—Stored Water.

Condition of System Fair Topography Creek Bottom River Basin Columbia River, Burnt Fork Creek, N. Swamp Creek

Adequate Supply: Yes X No Explain

Remarks Town of Stevensville allows them to use 150 miner's inches of their water in order to filter into drain tiles before it goes into the reservoir.

Also in: Plat No. Twp. Rge.	Plat No. Twp. Rge.	Plat No. Twp. Rge.
Plat No. Twp. Rge.	Plat No. Twp. Rge.	Plat No. Twp. Rge.

Information From: Louis Wood

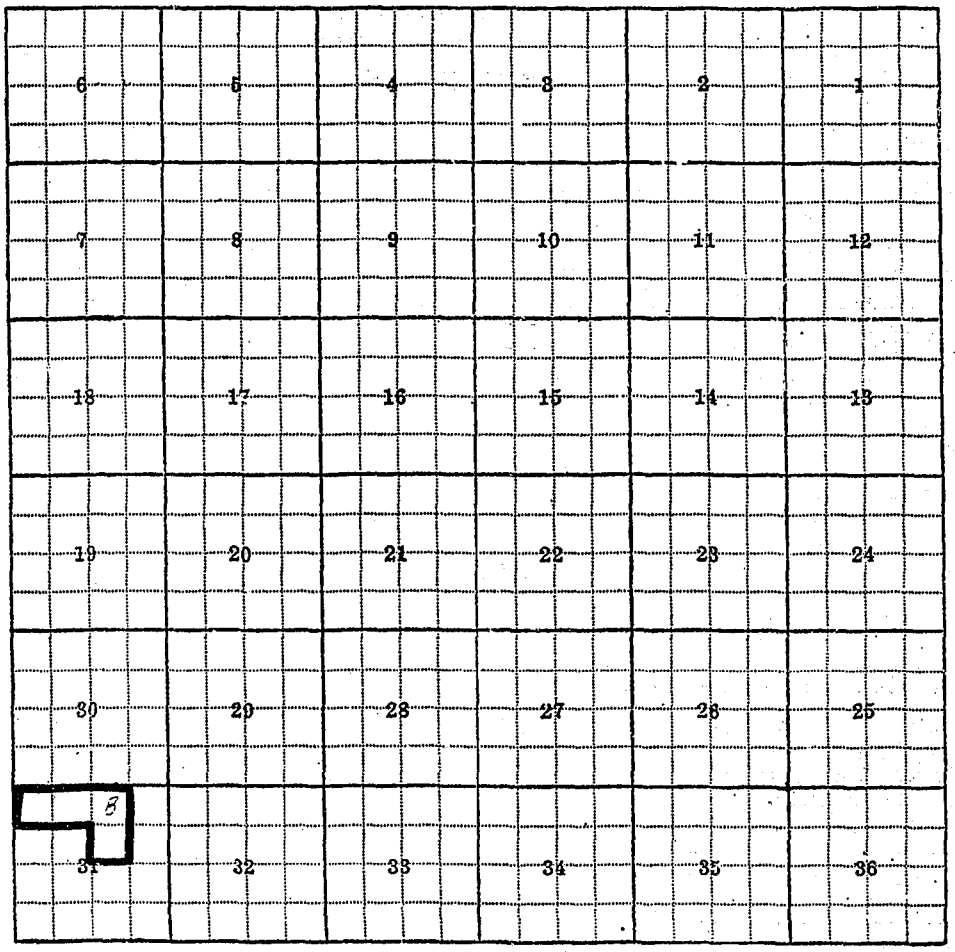
6
5
4
3
2
1
7
8
9
10
11
12
18
17
16
15
14
13
19
20
21
22
23
24
30
29
28
27
26
25
B
31
32
33
34
35
36

31-B

F-1-A 3M-9-55

County Ravalli

STATE OF MONTANA
STATE ENGINEERS OFFICE
Water Resources Survey

T 9N R 19W Plat No 6

Farm Checked: Date 9-24-57

Photo No. 3P-20

By Pete

Legal Land Owner Ralph & Dorothy Wood Address Stevensville, Montana

Operator Same Address

Water is deliverd by:— 1. Private System; x 2. Ditch Company; 3. State Project; 4. Federal Project; 5. Irrigation District

If under Ditch Company, Irrigation District, or Governmont Project, state the number of shares or inc'ies, acre feet, as the case may be in said system

App. No. Decree No.	NAME OF APPROPRIATOR TO WHOM DECREED	NAME OF STREAM	Date App. Date Priority	Miner's Inches	In Use	NAME OF DITCH (Water Delivered By)	No.	R/F	P/G/S	Present Irr. Acres	Irrigable Acres
D-357	Thomas J. Farlin	Burnt Fork Creek	5-1-69	80	20	Farlin Ditch	1	R		40	
D-392)	Geo. May	N. Swamp)	6-1-66	60	55	Woodruff Ditch	1	R		71	0
D-449)	Horatio E. Woodruff	Mill Fork Creek)	6-1-66	80	Yes						

NOTE: R—Denotes Regular Irrigation. F—Flood Irrigation. P—Water diverted by means of pumping. G—Water diverted by gravity. S—Stored Water.

Condition of System Fair Topography Creek Bottom River Basin Columbia River, Burnt Fork Creek, Mill Fork Creek

Adequate Supply: Yes x No Explain

Remarks

Also in: Plat No. Twp. Rge.	Plat No. Twp. Rge.	Plat No. Twp. Rge.
Plat No. Twp. Rge.	Plat No. Twp. Rge.	Plat No. Twp. Rge.

Information From:
Louis & Ralph Wood

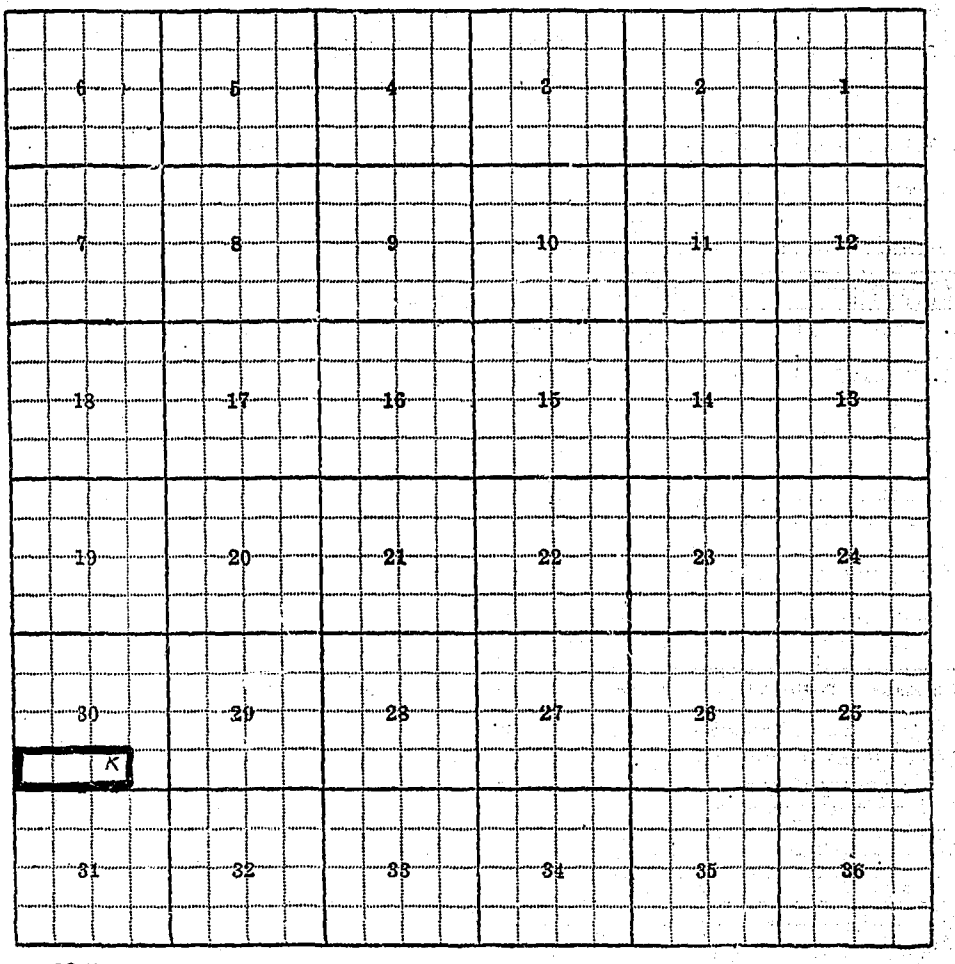
6
5
4
3
2
1
7
8
9
10
11
12
18
17
16
15
14
13
19
20
21
22
23
24
30
29
28
27
26
25
K
31
32
33
34
35
36

30-K

F-1-A 3M-9-55

County Ravalli

STATE OF MONTANA
STATE ENGINEERS OFFICE
Water Resources Survey

T. 9N R. 19W Plat No. 6

Farm Checked: Date 9-23-57

Photo No. 3P-127

By Pete

Legal Land Owner Vernon Woolsey Address Stevensville, Montana

Operator Same Address

Water is deliverd by:— 1. Private System;X 2. Ditch Company; 3. State Project; 4. Federal Project; 5. Irrigation District

If under Ditch Company, Irrigation District, or Government Project, state the number of shares or inches, acre feet, as the case may be in said system

App. No. Decree No.	NAME OF APPROPRIATOR TO WHOM DECREED	NAME OF STREAM	Date App. Date Priority	Miner's Inches	In Use	NAME OF DITCH (Water Delivered By)	No.	R/F	P/G/S	Present Irr. Acres	Irrigable Acres
D-354	W. H. Drew Et Al	Burnt Fork Creek	10-1-71	100	Yes	Woolsey Ditch	1	R		105	0

NOTE: R—Denotes Regular Irrigation. F—Flood Irrigation. P—Water diverted by means of pumping. G—Water diverted by gravity. S—Stored Water.

Condition of System Good Topography Bench River Basin Columbia River, Burnt Fork Creek

Adequate Supply: Yes x No Explain

Remarks

Also in: Plat No. Twp. Rge.	Plat No. Twp. Rge.	Plat No. Twp. Rge.
Plat No. Twp. Rge.	Plat No. Twp. Rge.	Plat No. Twp. Rge.

Information From:
Vernon Woolsey

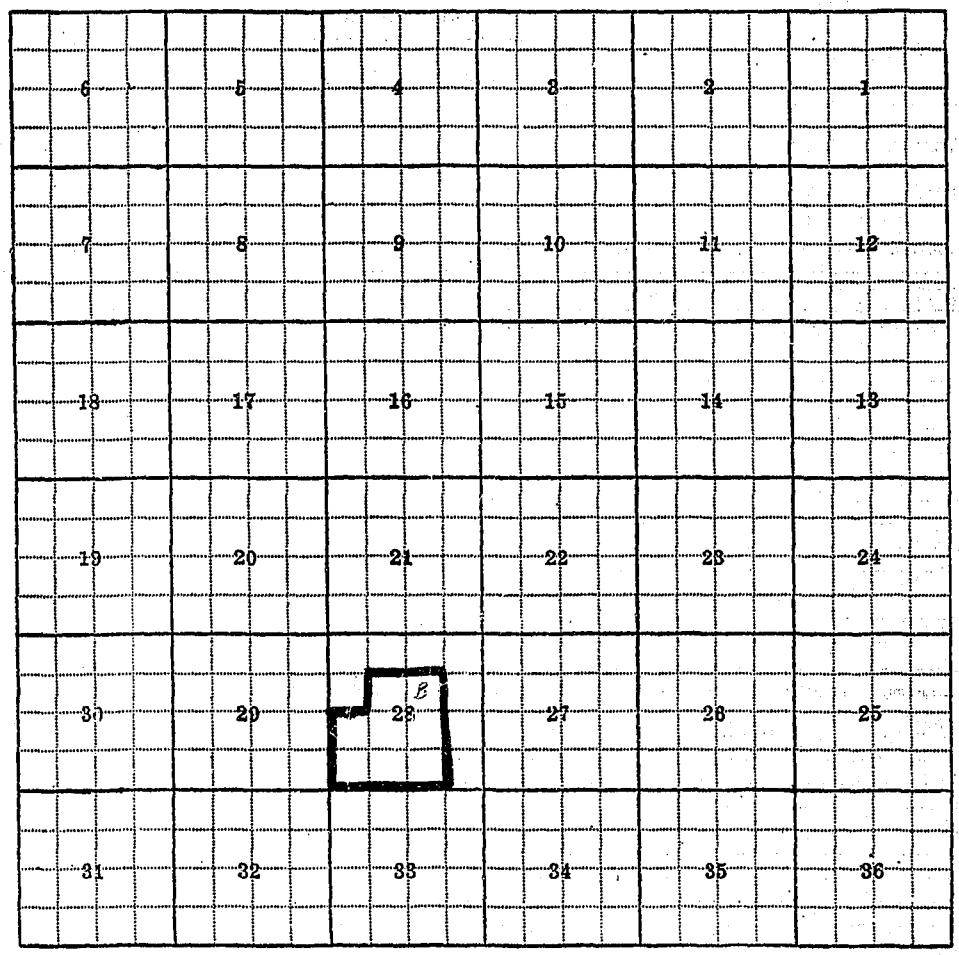
6
5
4
3
2
1
7
8
9
10
11
12
18
17
16
15
14
13
19
20
21
22
23
24
30
29
28
B
27
26
25
31
32
33
34
35
36

28-B

F-1-A 3M-9-55

County Ravalli

STATE OF MONTANA
STATE ENGINEERS OFFICE
Water Resources Survey

T. 9N R. 19W Plat No. 6

Farm Checked: Date 10-9-57

Photo No. 3P-131

By Pete

Legal Land Owner Raymond (K) Young Address

Operator Faye Conner et al - Buying Address Stevensville, Montana

Water is deliverd by:— 1. Private System; 2. Ditch Company; 3. State Project; 4. Federal Project; 5. Irrigation District X

If under Ditch Company, Irrigation District, or Government Project state the number of shares or inches, acre feet, as the case may be in said system

App. No. Decree No.	NAME OF APPROPRIATOR TO WHOM DECREED	NAME OF STREAM	Date App. Date Priority	Miner's Inches	In Use	NAME OF DITCH (Water Delivered By)	No.	R/F	P/G/S	Present Irr. Acres	Irrigable Acres
See											
Ditch											
Dist.		Rock Creek				B. R. I. D.	4/5	R		46	0

NOTE: R—Denotes Regular Irrigation. F—Flood Irrigation. P—Water diverted by means of pumping. G—Water diverted by gravity. S—Stored Water.

Condition of System Good Topography Bench River Basin Columbia River, Rock Creek

Adequate Supply: Yes X No Explain

Remarks * Raymond (K) Young is signed up for 24.8 acres under the Bitterroot Irrigation District.

Also in: Plat No. Twp. Rge.	Plat No. Twp. Rge.	Plat No. Twp. Rge.
Plat No. Twp. Rge.	Plat No. Twp. Rge.	Plat No. Twp. Rge.

Information From:

Earl Bjork

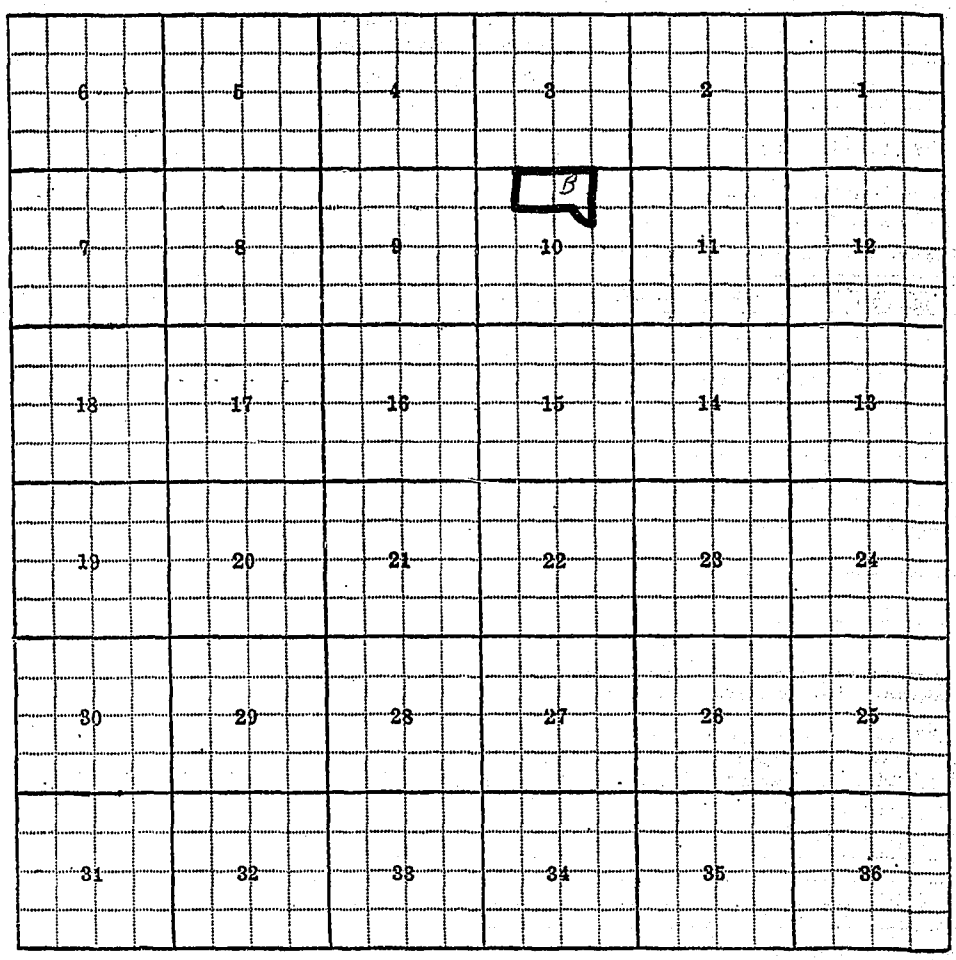
6
5
4
3
2
1
B
7
8
9
10
11
12
18
17
16
15
14
13
19
20
21
22
23
24
30
29
28
27
26
25
31
32
33
34
35
36

10-B

F-1-A 3M-9-55

County Ravalli

STATE OF MONTANA
STATE ENGINEERS OFFICE
Water Resources Survey

T 9N R 19W Plat No 6

Farm Checked: Date 10-31-57

Photo No 3P-131

By Pete

Legal Land Owner *Otto & Ida Wahl Address Stevensville, Montana

Operator Same Address

Water is deliverd by:— 1. Private System; 2. Ditch Company; 3. State Project; 4. Federal Project; X 5. Irrigation District X

If under Ditch Company, Irrigation District, or Government Project, state the number of shares or inches, acre feet, as the case may be in said system

App. No. Decree No.	NAME OF APPROPRIATOR TO WHOM DECREED	NAME OF STREAM	Date App. Date Priority	Miner's Inches	In Use	NAME OF DITCH (Water Delivered By)	No.	R/F	P/G/S	Present Irr. Acres	Irrigable Acres
See Ditch Dist.		Rock Creek				B. R. I. D.	4/5	R		35	0

NOTE: R—Denotes Regular Irrigation. F—Flood Irrigation. P—Water diverted by means of pumping. G—Water diverted by gravity. S—Stored Water.

Condition of System Good Topography Bench River Basin Columbia River, Rock Creek

Adequate Supply: Yes x No Explain

Remarks * Otto & Ida Wahl are signed up for 34.7 acres under the Bitterroot Irrigation District.
*Also in Sunnyside Orchard #4

Also in: Plat No 3 Twp 10N Rge 19W	Plat No Twp Rge	Plat No Twp Rge
Plat No Twp Rge	Plat No Twp Rge	Plat No Twp Rge

Information From:
Field Survey

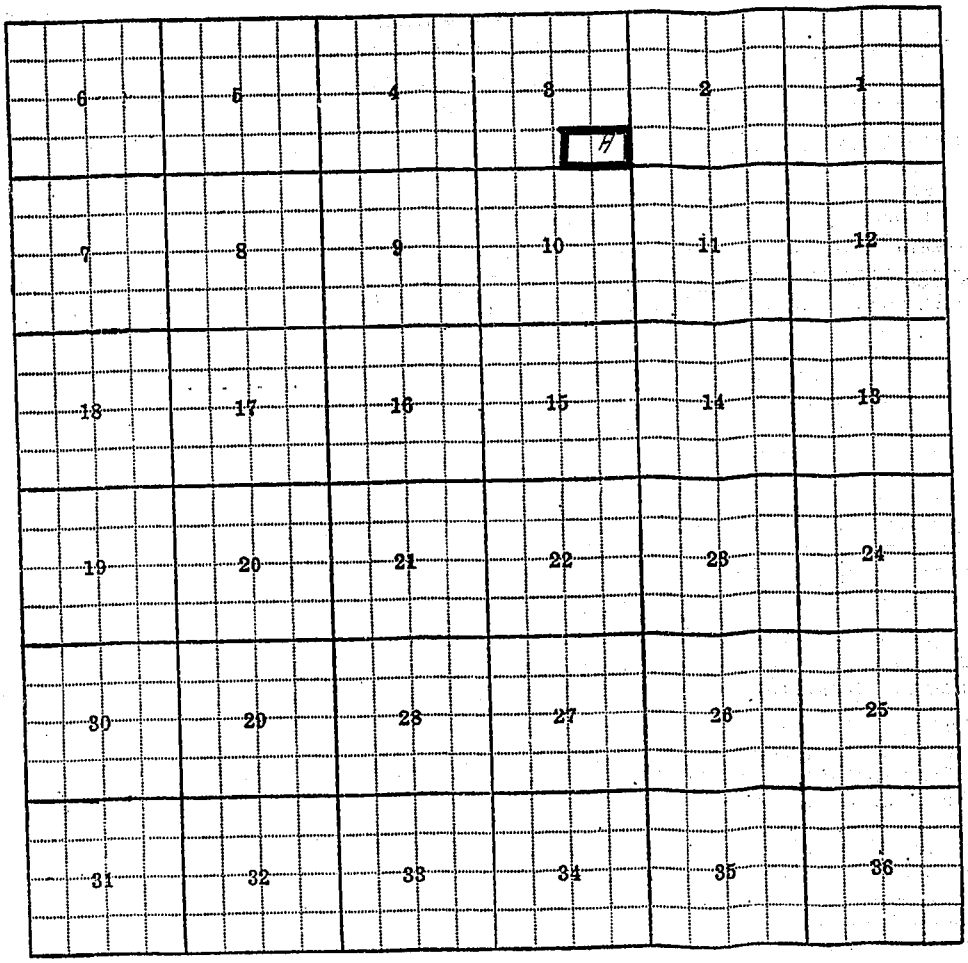
6
5
4
3
H
2
1
7
8
9
10
11
12
18
17
16
15
14
13
19
20
21
22
23
24
30
29
28
27
26
25
31
32
33
34
35
36

3-H

F-1-A 3M-9-55

County Ravalli

Farm Checked: Date 10-7-57

By Pete

STATE OF MONTANA
STATE ENGINEERS OFFICE
Water Resources Survey

T 9N R 19W Plat No. 6

Photo No. 3P-19

Legal Land Owner William & Shirley Squires Address Stevensville, Montana

Operator Same Address

Water is deliverd by:— 1. Private System; 2. Ditch Company; 3. State Project; 4. Federal Project; X 5. Irrigation District X

If under Ditch Company, Irrigation District, or Government Project, state the number of shares or inches, acre feet, as the case may be in said system

App. No. Decree No.	NAME OF APPROPRIATOR TO WHOM DECREED	NAME OF STREAM	Date App. Date Priority	Miner's Inches	In Use	NAME OF DITCH (Water Delivered By)	No.	R/F	P/G/S	Present Irr. Acres	Irrigable Acres
*See Ditch Dist.		Rock Creek				B. R. I. D.	4/5	R		66.2	0

NOTE: R—Denotes Regular Irrigation. F—Flood Irrigation. P—Water diverted by means of pumping. G—Water diverted by gravity. S—Stored Water.

Condition of System Good Topography Bench River Basin Columbia River, Rock Creek

Adequate Supply: Yes x No Explain

Remarks *William & Shirley Squires are signed up for 66.2 acres under the Bitterroot Irrigation District.

Also in: Plat No. Twp. Rge.	Plat No. Twp. Rge.	Plat No. Twp. Rge.
Plat No. Twp. Rge.	Plat No. Twp. Rge.	Plat No. Twp. Rge.

Information From:

Mrs. Squires

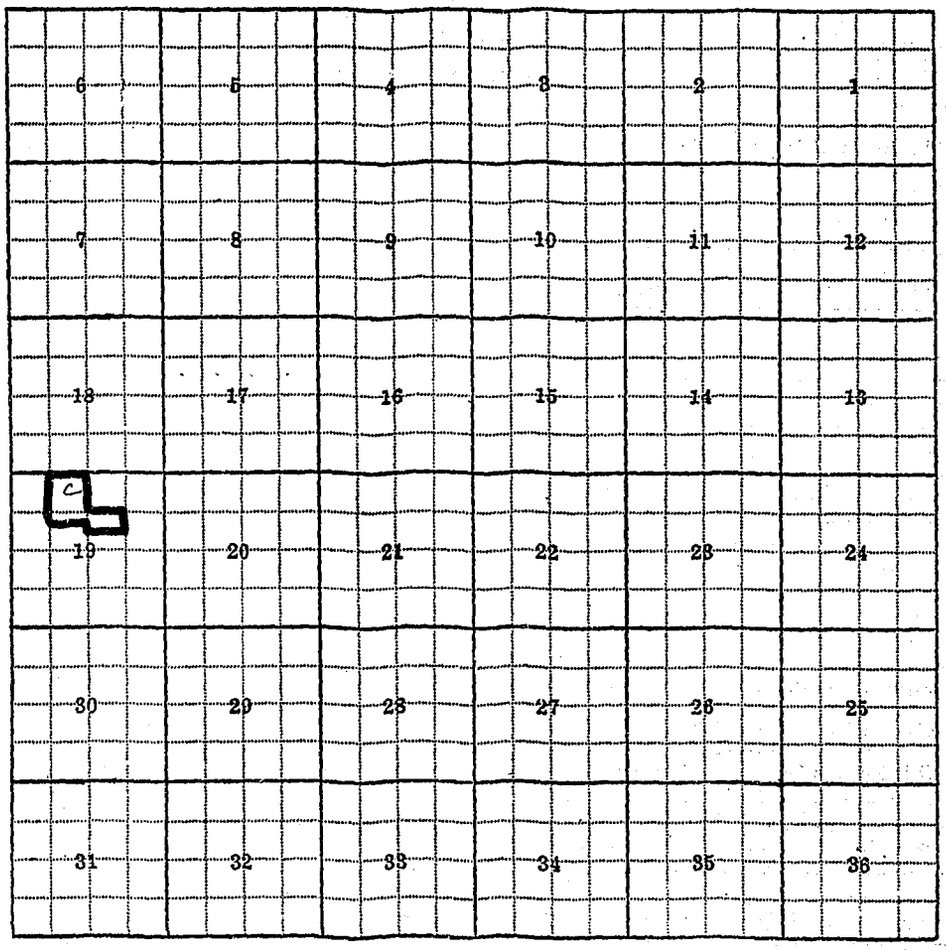
6
5
4
3
2
1
7
8
9
10
11
12
18
17
16
15
14
13
c
19
20
21
22
23
24
30
29
28
27
26
25
31
32
33
34
35
36

19-C

F-1-A 3M-9-55

County Ravalli

STATE OF MONTANA
STATE ENGINEERS OFFICE
Water Resources Survey

T 9N R 19W Plat No. 6

Farm Checked: Date 10-22-57

Photo No. 3P-16

By Pete

Legal Land Owner Sunnyside Orchards - Lots 20-22, Blk 8 Ingeried M. Allen

Address

Operator Loren Burcham

Address Stevensville, Montana

Water is deliverd by:— 1. Private System; 2. Ditch Company; 3. State Project; 4. Federal Project; x 5. Irrigation District x

If under Ditch Company, Irrigation District, or Government Project, state the number of shares or inches, acre feet, as the case may be in said system

App. No. Decree No.	NAME OF APPROPRIATOR TO WHOM DECREED	NAME OF STREAM	Date App. Date Priority	Miner's Inches	In Use	NAME OF DITCH (Water Delivered By)	No.	R/F	P/G/S	Present Irr. Acres	Irrigable Acres
*See Ditch Dist.		Rock Creek				B. R. I. D.	4/5	R		16	0

NOTE: R—Denotes Regular Irrigation. F—Flood Irrigation. P—Water diverted by means of pumping. G—Water diverted by gravity. S—Stored Water.

Condition of System Good Topography Creek Bottom River Basin

Adequate Supply: Yes x No Explain

Remarks *Ingeried M. Allen is signed up for 16 acres under the Bitterroot Irrigation District.

Also in: Plat No. Twp. Rge.	Plat No. Twp. Rge.	Plat No. Twp. Rge.
Plat No. Twp. Rge.	Plat No. Twp. Rge.	Plat No. Twp. Rge.

Information From:

Loren Burcham

F-1-A

County Ravalli

STATE OF MONTANA
STATE ENGINEERS OFFICE
Water Resources Survey

T 9N R 19W Plat No. 6

Farm Checked: Date 10-31-57

Photo No. 3P-16

By Pete Peters

Legal Land Owner Sunnyside Orchards - Lots 11-16, Blk 8 Chauncey & Ann Bass Address

Operator Same Address

Water is delivered by:— 1. Private System; 2. Ditch Company; 3. State Project; 4. Federal Project; X 5. Irrigation District X

If under Ditch Company, Irrigation District, or Government Project, state the number of shares or inches, acre feet, as the case may be in said system

App. No. Decree No.	NAME OF APPROPRIATOR TO WHOM DECREED	NAME OF STREAM	Date App. Date Priority	Miner's Inches	In Use	NAME OF DITCH (Water Delivered By)	No.	R/F	P/G/S	Present Irr. Acres	Irriga ble Acr s
*See											
Ditch Dist.		Rock Creek				B. R. I. D.	4/5	R		36	0
A-1676	W. H. Serba	Seepage, Waste, Drain	11-18-37	All	No						

NOTE: R—Denotes Regular Irrigation. F—Flood Irrigation. P—Water diverted by means of pumping. G—Water diverted by gravity. S—Stored Water.

Condition of System Good Topography Creek Bottom River Basin

Adequate Supply: Yes x No Explain

Remarks *Chauncey & Ann Bass are signed up for 41.3 acres under the Bitterroot Irrigation District.

Also in: Plat No. Twp. Rge.	Plat No. Twp. Rge.	Plat No. Twp. Rge.
Plat No. Twp. Rge.	Plat No. Twp. Rge.	Plat No. Twp. Rge.

Information From:

Field Survey

F-1-A 3M-9-55

County Ravalli

STATE OF MONTANA
STATE ENGINEERS OFFICE
Water Resources Survey

T. 9N. R. 19W. Plat No. 6

Farm Checked: Date 10-21-57

Photo No. 3P-16

By Pete

Sunnyside Orchards - Lots pt 23-Pt 24 Blk 5

Legal Land Owner *Librada Gonzalez Address

Operator Same Address

Water is deliverd by:— 1. Private System; 2. Ditch Company; 3. State Project; 4. Federal Project; x 5. Irrigation District x

If under Ditch Company, Irrigation District, or Government Project, state the number of shares or inches, acre feet, as the case may be in said system

App. No. Decree No.	NAME OF APPROPRIATOR TO WHOM DECREED	NAME OF STREAM	Date App. Date Priority	Miner's Inches	In Use	NAME OF DITCH (Water Delivered By)	No.	R/F	P/G/S	Present Irr. Acres	Irrigable Acres
**See											
Ditch											
Dist.		Rock Creek				B. R. I. D.	4/5	R		10	0

NOTE: R—Denotes Regular Irrigation. F—Flood Irrigation. P—Water diverted by means of pumping. G—Water diverted by gravity. S—Stored Water.

Condition of System Good Topography Creek Bottom River Basin

Adequate Supply: Yes X No Explain

Remarks *Also in Sunnyside Orchards #4

**Librada Gonzalez is signed up for 27.4 acres under the Bitterroot Irrigation District.

Also in: Plat No. Twp. Rge.	Plat No. Twp. Rge.	Plat No. Twp. Rge.
Plat No. Twp. Rge.	Plat No. Twp. Rge.	Plat No. Twp. Rge.

Information From:

Mr. Gonzalez

F-1-A 3M-9-55

County Ravalli

STATE OF MONTANA
STATE ENGINEERS OFFICE
Water Resources Survey

T 9N R 19W Plat No. 6

Farm Checked: Date 10-31-57

Photo No. 3P-16

By Pete

Legal Land Owner Sunnyside Orchards - Lot 6, 25-29 Blk 8 Leonard & Rhonda Johnson Address

Operator Claude Yates - Buying Address Stevensville, Montana

Water is deliverd by:— 1. Private System; 2. Ditch Company; 3. State Project; 4. Federal Project; x 5. Irrigation District x

If under Ditch Company, Irrigation District, or Government Project, state the number of shares or inches, acre feet, as the case may be in said system

App. No. Decree No.	NAME OF APPROPRIATOR TO WHOM DECREED	NAME OF STREAM	Date App. Date Priority	Miner's Inches	In Use	NAME OF DITCH (Water Delivered By)	No.	R/F	P/G/S	Present Irr. Acres	Irrigable Acres
*See											
Ditch											
Dist.		Rock Creek				B. R. I. D.	4/5	R		39	0
A-1589	Elizabeth L. Jones	Seepage, Waste, Drain	4-13-28	40	No						

NOTE: R—Denotes Regular Irrigation. F—Flood Irrigation. P—Water diverted by means of pumping. G—Water diverted by gravity. S—Stored Water.

Condition of System Good Topography Creek Bottom River Basin

Adequate Supply: Yes x No Explain

Remarks *Leonard & Rhonda Johnson are signed up for 34.2 acres under the Bitterroot Irrigation District.

Also in: Plat No. Twp. Rge.	Plat No. Twp. Rge.	Plat No. Twp. Rge.
Plat No. Twp. Rge.	Plat No. Twp. Rge.	Plat No. Twp. Rge.

Information From:
Field Survey

F-1-A 3M-9-55

County Ravalli

STATE OF MONTANA
STATE ENGINEERS OFFICE
Water Resources Survey

T 9N R 19W Plat No. 6

Farm Checked: Date 10-31-57

Photo No. 3P-16

By Pete

Legal Land Owner Sunnyside Orchards - Lots 17-19 Blk 8 Earl & Ethel Mace Address

Operator Same Address Stevensville, Montana

Water is deliverd by:— 1. Private System; 2. Ditch Company; 3. State Project; 4. Federal Project; x 5. Irrigation District x

If under Ditch Company, Irrigation District, or Government Project, state the number of shares or inches, acre feet, as the case may be in said system

App. No. Decree No.	NAME OF APPROPRIATOR TO WHOM DECREED	NAME OF STREAM	Date App. Date Priority	Miner's Inches	In Use	NAME OF DITCH (Water Delivered By)	No.	R/F	P/G/S	Present Irr. Acres	Irrigable Acres
*See Ditch Dist.		Rock Creek				B. R. I. D.	4/5	R		21	0

NOTE: R—Denotes Regular Irrigation. F—Flood Irrigation. P—Water diverted by means of pumping. G—Water diverted by gravity. S—Stored Water.

Condition of System Good Topography Creek Bottom River Basin

Adequate Supply: Yes x No Explain

Remarks *Earl Mace is signed up for 21 acres under the Bitterroot Irrigation District.

Also in: Plat No.	Twp.	Rge.	Plat No.	Twp.	Rge.	Plat No.	Twp.	Rge.
Plat No.	Twp.	Rge.	Plat No.	Twp.	Rge.	Plat No.	Twp.	Rge.

Information From: Field Survey

F-1-A 3M-9-55

County Ravalli

STATE OF MONTANA
STATE ENGINEERS OFFICE
Water Resources Survey

T 9N R 19W Plat No 6

Farm Checked: Date 10-31-57

Photo No 3P-16

By Pete

Legal Land Owner Sunnyside Orchards - Lots 20-22-Pt 23-Pt 24 Blk 5 James & Florence Moore

Address

Operator J. S. Moran - Buying

Address Stevensville, Montana

Water is deliverd by:— 1. Private System; 2. Ditch Company; 3. State Project; 4. Federal Project; x 5. Irrigation District x

If under Ditch Company, Irrigation District, or Government Project, state the number of shares or inches, acre feet, as the case may be in said system

App. No. Decree No.	NAME OF APPROPRIATOR TO WHOM DECREED	NAME OF STREAM	Date App. Date Priority	Miner's Inches	In Use	NAME OF DITCH (Water Delivered By)	No.	R/F	P/G/S	Present Irr. Acres	Irrigable Acres
*See Ditch Dist.		Rock Creek				R. R. I. D.	4/5	R		35	0
A-1692	Geo. W. Taylor	Seepage, Waste, Drain	9-13-37	All	No						

NOTE: R—Denotes Regular Irrigation. F—Flood Irrigation. P—Water diverted by means of pumping. G—Water diverted by gravity. S—Stored Water.

Condition of System Good Topography Creek Bottom River Basin

Adequate Supply: Yes x No Explain

Remarks *James & Florence Moore is signed up for 35 acres under the Bitterroot Irrigation District.

Also in: Plat No.	Twp.	Rge.	Plat No.	Twp.	Rge.	Plat No.	Twp.	Rge.
Plat No.	Twp.	Rge.	Plat No.	Twp.	Rge.	Plat No.	Twp.	Rge.

Information From:

Field Survey & Joe Becker

F-1-A 3M-9-55

County ...Ravalli.....

STATE OF MONTANA

STATE ENGINEERS OFFICE

Water Resources Survey

T...9N...R...19W... Plat No...6.....

Farm Checked: Date...10-31-57.....

Photo No...3P-16.....

By ...Pete.....

Legal Land Owner ...Sunnyside Orchard - Lots 9-10, 23-24 Blk 8 Russell & Ura Sebring..... Address .....

Operator .....Same..... Address ....Stevensville, Montana.....

Water is deliverd by:— 1. Private System; 2. Ditch Company; 3. State Project; 4. Federal Project; X 5. Irrigation District X

If under Ditch Company, Irrigation District, or Government Project, state the number of shares or inches, acre feet, as the case may be in said system .....

App. No. Decree No.	NAME OF APPROPRIATOR TO WHOM DECREED	NAME OF STREAM	Date App. Date Priority	Miner's Inches	In Use	NAME OF DITCH (Water Delivered By)	No.	R/F	P/G/S	Present Irr. Acres	Irrigable Acres
*See Ditch Dist.		Rock Creek				B. R. I. D.	4/5	R		23	0

NOTE: R—Denotes Regular Irrigation. F—Flood Irrigation. P—Water diverted by means of pumping. G—Water diverted by gravity. S—Stored Water.

Condition of System ...Good..... Topography .....Creek Bottom..... River Basin .....

Adequate Supply: Yes...x... No..... Explain .....

Remarks *Russell & Ura Sebring are signed up for 23.4 acres under the Bitterroot Irrigation District.

Also in: Plat No..... Twp..... Rge.....	Plat No..... Twp..... Rge.....	Plat No..... Twp..... Rge.....
Plat No..... Twp..... Rge.....	Plat No..... Twp..... Rge.....	Plat No..... Twp..... Rge.....

Information From: Field Survey

F-1-A 3M-9-55

County Ravalli

STATE OF MONTANA
STATE ENGINEERS OFFICE
Water Resources Survey

T 9N R 19W Plat No. 6

Farm Checked: Date 10-31-57

Photo No. 3P-16

By Pete

Sunnyside Orchards - Lots 7-8 Blk 8

Legal Land Owner H. R. Woolsey Address

Operator Swearenga Address Stevensville, Montana

Water is deliverd by:— 1. Private System; 2. Ditch Company; 3. State Project; 4. Federal Project; x 5. Irrigation District x

If under Ditch Company, Irrigation District, or Government Project, state the number of shares or inches, acre feet, as the case may be in said system

App. No. Decree No.	NAME OF APPROPRIATOR TO WHOM DECREED	NAME OF STREAM	Date App. Date Priority	Miner's Inches	In Use	NAME OF DITCH (Water Delivered By)	No.	R/F	P/G/S	Present Irr. Acres	Irrigable Acres
*See Ditch Dist.		Rock Creek				B. R. I. D.	4/5	R		5	0

NOTE: R—Denotes Regular Irrigation. F—Flood Irrigation. P—Water diverted by means of pumping. G—Water diverted by gravity. S—Stored Water.

Condition of System Good Topography Creek Bottom River Basin

Adequate Supply: Yes x No Explain

Remarks *H. R. Woolsey is signed up for 16.4 acres under the Bitterroot Irrigation District.

Also in: Plat No. Twp. Rge. / Plat No. Twp. Rge.	Plat No. Twp. Rge. / Plat No. Twp. Rge.	Plat No. Twp. Rge. / Plat No. Twp. Rge.

Information From: Field Survey

F-1-A 3M-9-55

County Ravalli

STATE OF MONTANA

STATE ENGINEERS OFFICE

Water Resources Survey

T 9N R 19W Plat No 6

Farm Checked: Date 10-31-57

Photo No 3P-17

By Pete

Legal Land Owner Sunnyside Orchard #3 - Lot 32 Blk 11 Joe & Proxediz Munoz Address Stevensville, Montana

Operator Same Address

Water is deliverd by:— 1. Private System; 2. Ditch Company; 3. State Project; 4. Federal Project; X 5. Irrigation District X

If under Ditch Company, Irrigation District, or Government Project, state the number of shares or inches, acre feet, as the case may be in said system

App. No. Decree No.	NAME OF APPROPRIATOR TO WHOM DECREED	NAME OF STREAM	Date App. Date Priority	Miner's Inches	In Use	NAME OF DITCH (Water Delivered By)	No.	R/F	P/G/S	Present Irr. Acres	Irrigable Acres
*See Ditch Dist.		Rock Creek				B. R. I. D.	4/5	R		9	0

NOTE: R—Denotes Regular Irrigation. F—Flood Irrigation. P—Water diverted by means of pumping. G—Water diverted by gravity. S—Stored Water.

Condition of System Good Topography Creek Bottom River Basin

Adequate Supply: Yes X No Explain

Remarks * Joe & Proxediz Munoz are signed up for 9 acres under the Bitterroot Irrigation District.

Also in: Plat No. Twp. Rge.	Plat No. Twp. Rge.	Plat No. Twp. Rge.
Plat No. Twp. Rge.	Plat No. Twp. Rge.	Plat No. Twp. Rge.

Information From: Field Survey

F-1-A 3M-9-55

County Ravalli

STATE OF MONTANA

T. 9N R. 19W. Plat No. 6

Farm Checked: Date 11-1-57

STATE ENGINEERS OFFICE

Photo No. 3P-17

By Pete

Water Resources Survey

Legal Land Owner Sunnyside Orchard #3 - Lots 1-8, 24-31 Blk 11; 2-Pt 9-10-Ptl1; Pt 12-13, 22-32 Blk 12
William & Elsie Polson Address

Operator Ray Correa & Leonard Leese Address Stevensville, Montana

Water is deliverd by:— 1. Private System; 2. Ditch Company; 3. State Project; 4. Federal Project; X 5. Irrigation District X

If under Ditch Company, Irrigation District, or Government Project, state the number of shares or inches, acre feet, as the case may be in said system

App. No. Decree No.	NAME OF APPROPRIATOR TO WHOM DECREED	NAME OF STREAM	Date App. Date Priority	Miner's Inches	In Use	NAME OF DITCH (Water Delivered By)	No.	R/F	P/G/S	Present Irr. Acres	Irrigable Acres
*See Ditch Dist.		Rock Creek				B. R. I. D.	4/5	R		206	0

NOTE: R—Denotes Regular Irrigation. F—Flood Irrigation. P—Water diverted by means of pumping. G—Water diverted by gravity. S—Stored Water.

Condition of System Good Topography Creek Bottom & Bench River Basin

Adequate Supply: Yes x No Explain

Remarks *Wm. & Elsie Polson are signed up 141.6 acres under the Bitterroot Irrigation District.

Also in: Plat No.	Twp.	Rge.	Plat No.	Twp.	Rge.	Plat No.	Twp.	Rge.
Plat No.	Twp.	Rge.	Plat No.	Twp.	Rge.	Plat No.	Twp.	Rge.

Information From:
Carmen Gonzalez

F-1-A 3M-9-55

County Ravalli T. 9N R. 19W. Plat No. 6

STATE OF MONTANA
STATE ENGINEERS OFFICE
Water Resources Survey

Farm Checked: Date 10-31-57 Photo No. 3P-17

By Pete

Sunnyside Orchard #3 - Lot 1 Blk 12

Legal Land Owner Mary Woolsey Address Stevensville, Montana

Operator Same Address

Water is deliverd by:— 1. Private System; 2. Ditch Company; 3. State Project; 4. Federal Project; X 5. Irrigation District X

If under Ditch Company, Irrigation District, or Government Project, state the number of shares or inches, acre feet, as the case may be in said system

App. No. Decree No.	NAME OF APPROPRIATOR TO WHOM DECREED	NAME OF STREAM	Date App. Date Priority	Miner's Inches	In Use	NAME OF DITCH (Water Delivered By)	No.	R/F	P/G/S	Present Irr. Acres	Irrigable Acres
*See Ditch Dist.		Rock Creek				B. R. I. D.	4/5	R		6	0

NOTE: R—Denotes Regular Irrigation. F—Flood Irrigation. P—Water diverted by means of pumping. G—Water diverted by gravity. S—Stored Water.

Condition of System Good Topography Creek Bottom River Basin

Adequate Supply: Yes x No Explain

Remarks * Mary Woolsey is signed up for 6.5 acres under the Bitterroot Irrigation District.

Also in: Plat No. Twp. Rge.	Plat No. Twp. Rge.	Plat No. Twp. Rge.
Plat No. Twp. Rge.	Plat No. Twp. Rge.	Plat No. Twp. Rge.

Information From:

Field Survey

Daily News, Lewistown 1500 2-63

Sunnyside Orchard #4

List of landowners with no irrigation at time of survey.

Raymond C. Fehrenkamp - Lots 12-13, 20-23 Blk 17. T. 9N - R. 19W.
Plat No. 6

F-1-A 3M-9-55

County Ravalli

STATE OF MONTANA
STATE ENGINEERS OFFICE
Water Resources Survey

T. 9N R. 19W. Plat No. 6

Farm Checked: Date 10-22-57

Photo No. 3P-16

By Pete

Legal Land Owner Sunnyside Orchard #4 - Lots pt 16-17-18 Blk 17 Arthur & Mabel Bingham Address Stevensville, Montana

Operator Same Address

Water is deliverd by:— 1. Private System; 2. Ditch Company; 3. State Project; 4. Federal Project; X 5. Irrigation District X

If under Ditch Company, Irrigation District, or Government Project, state the number of shares or inches, acre feet, as the case may be in said system

App. No. Decree No.	NAME OF APPROPRIATOR TO WHOM DECREED	NAME OF STREAM	Date App. Date Priority	Miner's Inches	In Use	NAME OF DITCH (Water Delivered By)	No.	R/F	P/G/S	Present Irr. Acres	Irrigable Acres
*See Ditch Dist.		Rock Creek				B. R. I. D.	4/5	R		21	0

NOTE: R—Denotes Regular Irrigation. F—Flood Irrigation. P—Water diverted by means of pumping. G—Water diverted by gravity. S—Stored Water.

Condition of System Good Topography Creek Bed River Basin

Adequate Supply: Yes x No Explain

Remarks *Arthur & Mabel Bingham are signed up for 21 acres under the Bitterroot Irrigation District.

Also in: Plat No. Twp. Rge.	Plat No. Twp. Rge.	Plat No. Twp. Rge.
Plat No. Twp. Rge.	Plat No. Twp. Rge.	Plat No. Twp. Rge.

Information From:

Chas. Mace

F-1-A 3M-9-55

County Ravalli

STATE OF MONTANA
STATE ENGINEERS OFFICE
Water Resources Survey

T. 9N R. 19W Plat No. 6

Farm Checked: Date 10-19-57

Photo No. 3P-17

By Pete

Legal Land Owner Sunnyside Orchard #4 - Lot 27 Blk 18; Lots 17-24-Blk 13 Eugene & Sarilda Buckallew Address

Operator Same Address

Water is deliverd by:— 1. Private System; 2. Ditch Company; 3. State Project; 4. Federal Project; X 5. Irrigation District X

If under Ditch Company, Irrigation District, or Government Project, state the number of shares or inches, acre feet, as the case may be in said system

App. No. Decree No.	NAME OF APPROPRIATOR TO WHOM DECREED	NAME OF STREAM	Date App. Date Priority	Miner's Inches	In Use	NAME OF DITCH (Water Delivered By)	No.	R/F	P/G/S	Present Irr. Acres	Irrigable Acres
*See Ditch Dist.		Rock Creek				B. R. I. D.	4/5	R		37	0

NOTE: R—Denotes Regular Irrigation. F—Flood Irrigation. P—Water diverted by means of pumping. G—Water diverted by gravity. S—Stored Water.

Condition of System Good Topography Creek Bottom River Basin

Adequate Supply: Yes x No Explain

Remarks *Eugene & Sarilda Buckallew are signed up for 10 acres + 27 acres under the Bitterroot Irrigation District.

Also in: Plat No. Twp. Rge.	Plat No. Twp. Rge.	Plat No. Twp. Rge.
Plat No. Twp. Rge.	Plat No. Twp. Rge.	Plat No. Twp. Rge.

Information From:

Eugene Buckallew

F-1-A 3M-9-55

County Ravalli

STATE OF MONTANA
STATE ENGINEERS OFFICE
Water Resources Survey

T. 9N R. 19W. Plat No. 6

Farm Checked: Date 10-17-57

Photo No. 3P-16

By Pete

Legal Land Owner Sunnyside Orchard #4 - Lots 29, 32 Blk 17 Fritz Carlson (Est.) Address

Operator Leo Mills Address Stevensville, Montana

Water is deliverd by:— 1. Private System; 2. Ditch Company; 3. State Project; 4. Federal Project; X 5. Irrigation District X

If under Ditch Company, Irrigation District, or Government Project, state the number of shares or inches, acre feet, as the case may be in said system

App. No. Decree No.	NAME OF APPROPRIATOR TO WHOM DECREED	NAME OF STREAM	Date App. Date Priority	Miner's Inches	In Use	NAME OF DITCH (Water Delivered By)	No.	R/F	P/G/S	Present Irr. Acres	Irrigable Acres
*See Ditch Dist.											
A-1507	Fritz Carlson	~~Rock Creek~~ Waste, Seepage, Drain	4-22-35	All	No	B. R. I. D.	4/5	R		16	0

NOTE: R—Denotes Regular Irrigation. F—Flood Irrigation. P—Water diverted by means of pumping. G—Water diverted by gravity. S—Stored Water.

Condition of System Good Topography Creek Bottom River Basin

Adequate Supply: Yes x No Explain

Remarks *Fritz Carlson Est. is signed up for 16.2 acres under the Bitterroot Irrigation District.

Also in: Plat No. Twp. Rge.	Plat No. Twp. Rge.	Plat No. Twp. Rge.
Plat No. Twp. Rge.	Plat No. Twp. Rge.	Plat No. Twp. Rge.

Information From:

Leo Mills

F-1-A 3M-9-55

County Ravalli

STATE OF MONTANA
STATE ENGINEERS OFFICE
Water Resources Survey

T 9N R 19W Plat No. 6

Farm Checked: Date 10-31-57

Photo No. 3P-16

By Pete

Legal Land Owner Sunnyside Orchard #4 - Lot 24 Blk 17 G. D. & Alice Carlson et al Address

Operator J. H. & Lena Whittle Address Stevensville, Montana

Water is deliverd by:— 1. Private System; 2. Ditch Company; 3. State Project; 4. Federal Project; X 5. Irrigation District X

If under Ditch Company, Irrigation District, or Government Project, state the number of shares or inches, acre feet, as the case may be in said system

App. No. Decree No.	NAME OF APPROPRIATOR TO WHOM DECREED	NAME OF STREAM	Date App. Date Priority	Miner's Inches	In Use	NAME OF DITCH (Water Delivered By)	No.	R/F	P/G/S	Present Irr. Acres	Irrigable Acres
*See											
Ditch											
Dist.		Rock Creek				B. R. I. D.	4/5	R		8	0

NOTE: R—Denotes Regular Irrigation. F—Flood Irrigation. P—Water diverted by means of pumping. G—Water diverted by gravity. S—Stored Water.

Condition of System Good Topography Creek Bottom River Basin

Adequate Supply: Yes X No Explain

Remarks *J. H. & Lena Whittle are signed up for 8.8 acres under the Bitterroot Irrigation District.

Also in: Plat No. Twp. Rge.	Plat No. Twp. Rge.	Plat No. Twp. Rge.
Plat No. Twp. Rge.	Plat No. Twp. Rge.	Plat No. Twp. Rge.

Information From:
Field Survey

F-1-A 3M-9-55

County Ravalli

STATE OF MONTANA

T 9N R 19W Plat No. 6

Farm Checked: Date 10-29-57

STATE ENGINEERS OFFICE

Photo No. 3P-16

Water Resources Survey

By Pete

Sunnyside Orchard #4 - Lots 29-31 Blk 14

Legal Land Owner Mary Cerise Address Stevensville, Montana

Operator Same Address

Water is deliverd by:— 1. Private System; 2. Ditch Company; 3. State Project; 4. Federal Project; X 5. Irrigation District X

If under Ditch Company, Irrigation District, or Government Project, state the number of shares or inches, acre feet, as the case may be in said system

App. No. Decree No.	NAME OF APPROPRIATOR TO WHOM DECREED	NAME OF STREAM	Date App. Date Priority	Miner's Inches	In Use	NAME OF DITCH (Water Delivered By)	No.	R/F	P/G/S	Present Irr. Acres	Irrigable Acres
*See Ditch Dist.		Rock Creek				B. R. I. D.	4/5	R		15	0

NOTE: R—Denotes Regular Irrigation. F—Flood Irrigation. P—Water diverted by means of pumping. G—Water diverted by gravity. S—Stored Water.

Condition of System Good Topography Creek Bottom River Basin

Adequate Supply: Yes X No Explain

Remarks *Mary Cerise is signed up for 15 acres under the Bitterroot Irrigation District.

Also in: Plat No.	Twp.	Rge.	Plat No.	Twp.	Rge.	Plat No.	Twp.	Rge.
Plat No.	Twp.	Rge.	Plat No.	Twp.	Rge.	Plat No.	Twp.	Rge.

Information From: Mrs. Cerise

F-1-A 3M-9-55

County Ravalli

STATE OF MONTANA
STATE ENGINEERS OFFICE
Water Resources Survey

T. 9N R. 19W Plat No. 6

Farm Checked: Date 10-17-57

Photo No. 3P-16

By Pete

Sunnyside Orchard #4 - Lots 27-28, 30-31 Blk 17

Legal Land Owner William & Emma Chole Address Stevensville, Montana

Operator Same Address

Water is deliverd by:— 1. Private System; 2. Ditch Company; 3. State Project; 4. Federal Project; X 5. Irrigation District X

If under Ditch Company, Irrigation District, or Government Project, state the number of shares or inches, acre feet, as the case may be in said system

App. No. Decree No.	NAME OF APPROPRIATOR TO WHOM DECREED	NAME OF STREAM	Date App. Date Priority	Miner's Inches	In Use	NAME OF DITCH (Water Delivered By)	No.	R/F	P/G/S	Present Irr. Acres	Irrigable Acres
*See Ditch Dist.		Rock Creek				B. R. I. D.	4/5	R		39	0

NOTE: R—Denotes Regular Irrigation. F—Flood Irrigation. P—Water diverted by means of pumping. G—Water diverted by gravity. S—Stored Water.

Condition of System Good Topography Creek Bottom River Basin

Adequate Supply: Yes X No Explain

Remarks * Wm. & Emma Chole are signed up for 39 acres under the Bitterroot Irrigation District.

Also in: Plat No. Twp. Rge.	Plat No. Twp. Rge.	Plat No. Twp. Rge.
Plat No. Twp. Rge.	Plat No. Twp. Rge.	Plat No. Twp. Rge.

Information From:
Mr. Chole

F-1-A 3M-9-55

County Ravalli

STATE OF MONTANA
STATE ENGINEERS OFFICE
Water Resources Survey

T 9N R 19W Plat No. 6

Farm Checked: Date 10-21-57

Photo No. 3P-17

By Pete

Legal Land Owner Sunnyside Orchard #4 - Lots 2-16 Blk 13 Ray Correa

Address Stevensville, Montana

Operator Same

Address

Water is deliverd by:— 1. Private System; 2. Ditch Company; 3. State Project; 4. Federal Project; X 5. Irrigation District X

If under Ditch Company, Irrigation District, or Government Project, state the number of shares or inches, acre feet, as the case may be in said system

App. No. Decree No.	NAME OF APPROPRIATOR TO WHOM DECREED	NAME OF STREAM	Date App. Date Priority	Miner's Inches	In Use	NAME OF DITCH (Water Delivered By)	No.	R/F	P/G/S	Present Irr. Acres	Irrigable Acres
*See Ditch Dist.		Rock Creek				B. R. I. D.	4/5	R		57	0
A-1518	Ray Correa	Seepage, Waste & Drain	4-26-54	100	No						

NOTE: R—Denotes Regular Irrigation. F—Flood Irrigation. P—Water diverted by means of pumping. G—Water diverted by gravity. S—Stored Water.

Condition of System Good Topography Creek Bottom River Basin

Adequate Supply: Yes X No Explain

Remarks *Ray Correa is signed up for 57 acres under the Bitterroot Irrigation District.

Also in: Plat No. Twp. Rge.	Plat No. Twp. Rge.	Plat No. Twp. Rge.
Plat No. Twp. Rge.	Plat No. Twp. Rge.	Plat No. Twp. Rge.

Information From:
Dolores Correa

F-1-A 3M-9-55

County Ravalli

STATE OF MONTANA

STATE ENGINEERS OFFICE

Water Resources Survey

T. 9N R. 19W Plat No. 6

Farm Checked: Date 10-18-57

Photo No. 3P-16; 3P-131

By Pete

Legal Land Owner Sunnyside Orchard #4 - Lots 9-16 Blk 14; 1-4 Blk 19 Francis & Eva Donegan Address Stevensville, Montana

Operator Same Address

Water is deliverd by:— 1. Private System; 2. Ditch Company; 3. State Project; 4. Federal Project; X 5. Irrigation District X

If under Ditch Company, Irrigation District or Government Project, state the number of shares or inches, acre feet, as the case may be in said system

App. No. Decree No.	NAME OF APPROPRIATOR TO WHOM DECREED	NAME OF STREAM	Date App. Date Priority	Miner's Inches	In Use	NAME OF DITCH (Water Delivered By)	No.	R/F	P/G/S	Present Irr. Acres	Irrigable Acres
*See											
Ditch											
Dist.		Rock Creek				B. R. I. D.	4/5	R		91	0

NOTE: R—Denotes Regular Irrigation. F—Flood Irrigation. P—Water diverted by means of pumping. G—Water diverted by gravity. S—Stored Water.

Condition of System Good Topography Creek Bottom River Basin

Adequate Supply: Yes X No Explain

Remarks *Francis and Eva Donegon are signed up for 12.1 acres + 34 acres under the Bitterroot Irr[illegible] trict.

Also in: Plat No. Twp. Rge.	Plat No. Twp. Rge.	Plat No. Twp. Rge.
Plat No. Twp. Rge.	Plat No. Twp. Rge.	Plat No. Twp. Rge.

Information From:

Mrs. Donegon

F-1-A 3M-9-55

County Ravalli

STATE OF MONTANA

STATE ENGINEERS OFFICE

Water Resources Survey

T. 9N R. 19W Plat No. 6

Farm Checked: Date 10-22-57

Photo No. 3P-16

By Pete

Legal Land Owner Sunnyside Orchard #4 - Lots 9-11, 14, 19 Blk 17 Fred & Agnes Fehrenkamp Address Stevensville, Montana

Operator Same Address

Water is deliverd by:— 1. Private System; 2. Ditch Company; 3. State Project; 4. Federal Project; X 5. Irrigation District X

If under Ditch Company, Irrigation District, or Government Project, state the number of shares or inches, acre feet, as the case may be in said system

App. No. Decree No.	NAME OF APPROPRIATOR TO WHOM DECREED	NAME OF STREAM	Date App. Date Priority	Miner's Inches	In Use	NAME OF DITCH (Water Delivered By)	No.	R/F	P/G/S	Present Irr. Acres	Irrigable Acres
*See Ditch Dist.		Rock Creek				B. R. I. D.	4/5	R		45	0

NOTE: R—Denotes Regular Irrigation. F—Flood Irrigation. P—Water diverted by means of pumping. G—Water diverted by gravity. S—Stored Water.

Condition of System Good Topography Creek Bottom River Basin

Adequate Supply: Yes X No Explain

Remarks * Fred & Agnes Fehrenkamp are signed up for 45.4 acres under the Bitterroot Irrigation District.

Also in: Plat No. Twp. Rge.	Plat No. Twp. Rge.	Plat No. Twp. Rge.
Plat No. Twp. Rge.	Plat No. Twp. Rge.	Plat No. Twp. Rge.

Information From:

Chas. Mace

F-1-A 3M-9-55

County Ravalli

STATE OF MONTANA

T. 6N R. 19W. Plat No. 6

Farm Checked: Date 10-31-57

STATE ENGINEERS OFFICE

Photo No. 3P-16

Water Resources Survey

By Pete

Sunnyside Orchard #4 - Lots 25-27 Blk 14

Legal Land Owner Olga Fox Address Stevensville, Montana

Operator Same Address Stevensville, Montana

Water is deliverd by:— 1. Private System; 2. Ditch Company; 3. State Project; 4. Federal Project; X 5. Irrigation District X

If under Ditch Company, Irrigation District, or Government Project, state the number of shares or inches, acre feet, as the case may be in said system

App. No. Decree No.	NAME OF APPROPRIATOR TO WHOM DECREED	NAME OF STREAM	Date App. Date Priority	Miner's Inches	In Use	NAME OF DITCH (Water Delivered By)	No.	R/F	P/G/S	Present Irr. Acres	Irrigable Acres
*See											
Ditch Dist.		Rock Creek				R. R. I. D.	4/5	R		27	0

NOTE: R—Denotes Regular Irrigation. F—Flood Irrigation. P—Water diverted by means of pumping. G—Water diverted by gravity. S—Stored Water.

Condition of System ..... Topography ..... River Basin .....

Adequate Supply: Yes..... No..... Explain .....

Remarks *Olga Fox is signed up for 27 acres under the Bitterroot Irrigation District. Has not irrigated for the last three years. Water taxes have not been paid. No water until taxes are paid.

Also in: Plat No..... Twp..... Rge.....	Plat No..... Twp..... Rge.....	Plat No..... Twp..... Rge.....
Plat No..... Twp..... Rge.....	Plat No..... Twp..... Rge.....	Plat No..... Twp..... Rge.....

Information From:

William Fox

F-1-A 3M-9-55

County Ravalli

STATE OF MONTANA
STATE ENGINEERS OFFICE
Water Resources Survey

T. 9N R. 19W. Plat No. 6

Farm Checked: Date 10-21-57

Photo No. 3P-17

By Pete

Legal Land Owner Sunnyside Orchard #4 - Lots 1-4, 29-32 Blk 18 Carmen & Librada Gonzalez Address Stevensville, Montana

Operator Same Address

Water is deliverd by:— 1. Private System; 2. Ditch Company; 3. State Project; 4. Federal Project; X 5. Irrigation District X

If under Ditch Company, Irrigation District, or Government Project, state the number of shares or inches, acre feet, as the case may be in said system

App. No. Decree No.	NAME OF APPROPRIATOR TO WHOM DECREED	NAME OF STREAM	Date App. Date Priority	Miner's Inches	In Use	NAME OF DITCH (Water Delivered By)	No.	R/F	P/G/S	Present Irr. Acres	Irrigable Acres
*See Ditch Dist.		Rock Creek				B. R. I. D.	4/5	R		74	0

NOTE: R—Denotes Regular Irrigation. F—Flood Irrigation. P—Water diverted by means of pumping. G—Water diverted by gravity. S—Stored Water.

Condition of System Good Topography Creek Bottom River Basin

Adequate Supply: Yes x No Explain

Remarks *Carmen & Librada Gonzales are signed up for 74.6 acres under the Bitterroot Irrigation District.

Also in: Plat No. Twp. Rge.	Plat No. Twp. Rge.	Plat No. Twp. Rge.
Plat No. Twp. Rge.	Plat No. Twp. Rge.	Plat No. Twp. Rge.

Information From:
Mr. Gonzalez

F-1-A 3M-9-55

County Ravalli

STATE OF MONTANA

STATE ENGINEERS OFFICE

Water Resources Survey

T. 9N R. 19W Plat No. 6

Farm Checked: Date 10-21-57

Photo No. 3R-16

By Pete

Sunnyside Orchard #4 - Lots 1-2, 32 Blk 14

Legal Land Owner *Librada Gonzalez Address Stevensville, Montana

Operator Same Address

Water is deliverd by:— 1. Private System; 2. Ditch Company; 3. State Project; 4. Federal Project; X 5. Irrigation District X

If under Ditch Company, Irrigation District, or Government Project, state the number of shares or inches, acre feet, as the case may be in said system

App. No. Decree No.	NAME OF APPROPRIATOR TO WHOM DECREED	NAME OF STREAM	Date App. Date Priority	Miner's Inches	In Use	NAME OF DITCH (Water Delivered By)	No.	R/F	P/G/S	Present Irr. Acres	Irrigable Acres
**See Ditch Dist.		Rock Creek				B. R. I. D.	4/5	R		27	0

NOTE: R—Denotes Regular Irrigation. F—Flood Irrigation. P—Water diverted by means of pumping. G—Water diverted by gravity. S—Stored Water.

Condition of System Good Topography Creek Bottom River Basin

Adequate Supply: Yes X No Explain

Remarks **Librada Gonzalez is signed up for 27.4 acres under the Bitterroot Irrigation District.

*Also in Sunnyside Orchards

Also in: Plat No. 6 Twp. 9N Rge. 19W	Plat No. Twp. Rge.	Plat No. Twp. Rge.
Plat No. Twp. Rge.	Plat No. Twp. Rge.	Plat No. Twp. Rge.

Information From:

Mr. Gonzalez

F-1-A 3M-9-55

County Ravalli

STATE OF MONTANA
STATE ENGINEERS OFFICE
Water Resources Survey

T. 9N R. 19W. Plat No. 6

Farm Checked: Date 10-21-57

Photo No. 3P-17

By Pete

Legal Land Owner Sunnyside Orchard #4 - Lots Pt 9-Pt 10-11-14 Blk 20 E. G. & Mary Wilson Address

Operator Gordon Paxson - Buying Address

Water is deliverd by:— 1. Private System; 2. Ditch Company; 3. State Project; 4. Federal Project; X 5. Irrigation District X

If under Ditch Company, Irrigation District, or Government Project, state the number of shares or inches, acre feet, as the case may be in said system

App. No. Decree No.	NAME OF APPROPRIATOR TO WHOM DECREED	NAME OF STREAM	Date App. Date Priority	Miner's Inches	In Use	NAME OF DITCH (Water Delivered By)	No.	R/F	P/G/S	Present Irr. Acres	Irrigable Acres
*See											
Ditch											
Dist.		Rock Creek				B. R. I. D.	4/5	R		43	0

NOTE: R—Denotes Regular Irrigation. F—Flood Irrigation. P—Water diverted by means of pumping. G—Water diverted by gravity. S—Stored Water.

Condition of System Good Topography Creek Bottom River Basin

Adequate Supply: Yes x No Explain

Remarks * E. G. & Mary Wilson are signed up for 43 acres under the Bitterroot Irrigation District.

Also in: Plat No. Twp. Rge.	Plat No. Twp. Rge.	Plat No. Twp. Rge.
Plat No. Twp. Rge.	Plat No. Twp. Rge.	Plat No. Twp. Rge.

Information From:

Gordon Paxson

F-1-A

County Ravalli

STATE OF MONTANA
STATE ENGINEERS OFFICE
Water Resources Survey

T 9N R 19W Plat No. 6

Farm Checked: Date 10-31-57

Photo No. 3P-131

By Pete

Legal Land Owner Sunnyside Orchard #4 - Lots 15-24 Blk 20 Raymond & Josephine Gonzalez Address Stevensville, Montana

Operator Same Address

Water is deliverd by:— 1. Private System; 2. Ditch Company; 3. State Project; 4. Federal Project; X 5. Irrigation District X

If under Ditch Company, Irrigation District, or Government Project, state the number of shares or inches, acre feet, as the case may be in said system

App. No. Decree No.	NAME OF APPROPRIATOR TO WHOM DECREED	NAME OF STREAM	Date App. Date Priority	Miner's Inches	In Use	NAME OF DITCH (Water Delivered By)	No.	R/F	P/G/S	Present Irr. Acres	Irrigable Acres
*See											
Ditch											
Dist.		Rock Creek				B. R. I. D.	4/5	R		63	0

NOTE: R—Denotes Regular Irrigation. F—Flood Irrigation. P—Water diverted by means of pumping. G—Water diverted by gravity. S—Stored Water.

Condition of System Good Topography Creek Bottom River Basin

Adequate Supply: Yes x No Explain

Remarks * Raymond & Josephine Gonzalez are signed up for 55.8 acres under the Bitterroot Irrigation District.

Also in: Plat No. Twp. Rge.	Plat No. Twp. Rge.	Plat No. Twp. Rge.
Plat No. Twp. Rge.	Plat No. Twp. Rge.	Plat No. Twp. Rge.

Information From:

Field Survey

F-1-A 3M-9-55

County Ravalli

STATE OF MONTANA
STATE ENGINEERS OFFICE
Water Resources Survey

T 9N R 19W Plat No 6

Farm Checked: Date 10-18-57

Photo No 3P-17

By Pete

Legal Land Owner Sunnyside Orchard #4 - Lots 20-22 Blk 18 Frank & Dorothy Grenfell Address Stevensville, Montana

Operator Same Address

Water is deliverd by:— 1. Private System; 2. Ditch Company; 3. State Project; 4. Federal Project; X 5. Irrigation District X

If under Ditch Company, Irrigation District, or Government Project, state the number of shares or inches, acre feet, as the case may be in said system

App. No. Decree No.	NAME OF APPROPRIATOR TO WHOM DECREED	NAME OF STREAM	Date App. Date Priority	Miner's Inches	In Use	NAME OF DITCH (Water Delivered By)	No.	R/F	P/G/S	Present Irr. Acres	Irrigable Acres
*See Ditch Dist.		Rock Creek				B. R. I. D.	4/5	R		26	0

NOTE: R—Denotes Regular Irrigation. F—Flood Irrigation. P—Water diverted by means of pumping. G—Water diverted by gravity. S—Stored Water.

Condition of System Good Topography Creek Bottom and Bench River Basin

Adequate Supply: Yes X No Explain

Remarks *Frank and Dorothy Grenfell are signed up for 130.1 acres under the Bitterroot Irrigation District.

Also in:								
Plat No. 6	Twp. 9N	Rge. 19W	Plat No.	Twp.	Rge.	Plat No.	Twp.	Rge.
Plat No.	Twp.	Rge.	Plat No.	Twp.	Rge.	Plat No.	Twp.	Rge.

Information From: Mrs. Grenfell

F-1-A 3M-9-55

County Ravalli

STATE OF MONTANA
STATE ENGINEERS OFFICE
Water Resources Survey

T 9N R 19W Plat No. 6

Farm Checked: Date 10-20-57

Photo No. 3P-131

By Pete

Legal Land Owner Sunnyside Orchard #4 - Lot 6 Blk 20 Dena Hanson Address

Operator Leonard Hanson Address Stevensville, Montana

Water is deliverd by:— 1. Private System; 2. Ditch Company; 3. State Project; 4. Federal Project; X 5. Irrigation District X

If under Ditch Company, Irrigation District, or Government Project, state the number of shares or inches, acre feet, as the case may be in said system

App. No. Decree No.	NAME OF APPROPRIATOR TO WHOM DECREED	NAME OF STREAM	Date App. Date Priority	Miner's Inches	In Use	NAME OF DITCH (Water Delivered By)	No.	R/F	P/G/S	Present Irr. Acres	Irrigable Acres
*See Ditch Dist.		Rock Creek				B. R. I. D.	4/5	R		9	0

NOTE: R—Denotes Regular Irrigation. F—Flood Irrigation. P—Water diverted by means of pumping. G—Water diverted by gravity. S—Stored Water.

Condition of System Good Topography Creek Bottom River Basin

Adequate Supply: Yes x No Explain

Remarks *Martin Hanson Est.) % Leonard Hanson) are signed up for 9.6 acres under the Bitterroot Irrigation District.

Also in: Plat No.	Twp.	Rge.	Plat No.	Twp.	Rge.	Plat No.	Twp.	Rge.
Plat No.	Twp.	Rge.	Plat No.	Twp.	Rge.	Plat No.	Twp.	Rge.

Information From:
Leonard Hanson

F-1-A 3M-9-55

County Ravalli

STATE OF MONTANA
STATE ENGINEERS OFFICE
Water Resources Survey

T 9N R 19W Plat No. 6

Farm Checked: Date 10-20-57

Photo No. 3P-131

By Pete

Sunnyside Orchard #4 - Lots 5, 7 Blk 20

Legal Land Owner Leonard Hanson Address Stevensville, Montana

Operator Same Address

Water is deliverd by:— 1. Private System; 2. Ditch Company; 3. State Project; 4. Federal Project; X 5. Irrigation District; X

If under Ditch Company, Irrigation District, or Government Project, state the number of shares or inches, acre feet, as the case may be in said system

App. No. Decree No.	NAME OF APPROPRIATOR TO WHOM DECREED	NAME OF STREAM	Date App. Date Priority	Miner's Inches	In Use	NAME OF DITCH (Water Delivered By)	No.	R/F	P/G/S	Present Irr. Acres	Irrigable Acres
*See Ditch Dist.		Rock Creek				B. R. I. D.	4/5	R		18	0

NOTE: R—Denotes Regular Irrigation. F—Flood Irrigation. P—Water diverted by means of pumping. G—Water diverted by gravity. S—Stored Water.

Condition of System Good Topography Creek Bottom River Basin

Adequate Supply: Yes X No Explain

Remarks *Leonard Hanson is signed up for 18.6 acres + 9.6 acres under the Bitterroot Irrigation District.

Also in: Plat No. Twp. Rge.	Plat No. Twp. Rge.	Plat No. Twp. Rge.
Plat No. Twp. Rge.	Plat No. Twp. Rge.	Plat No. Twp. Rge.

Information From:
Leonard Hanson

F-1-A 3M-9-55

County Ravalli

STATE OF MONTANA
STATE ENGINEERS OFFICE
Water Resources Survey

T. 9N R. 19W. Plat No. 6

Farm Checked: Date 10-17-57

Photo No. 3P-131

By Pete

Legal Land Owner Sunnyside Orchard #4 - Lots 2-3 Blk 20 Ida Hoover (Est.) Address

Operator Leo Mills Address Stevensville, Montana

Water is deliverd by:— 1. Private System; 2. Ditch Company; 3. State Project; 4. Federal Project; X 5. Irrigation District X

If under Ditch Company, Irrigation District, or Government Project, state the number of shares or inches, acre feet, as the case may be in said system

App. No. Decree No.	NAME OF APPROPRIATOR TO WHOM DECREED	NAME OF STREAM	Date App. Date Priority	Miner's Inches	In Use	NAME OF DITCH (Water Delivered By)	No.	R/F	P/G/S	Present Irr. Acres	Irrigable Acres
*See											
Ditch											
Dist.		Rock Creek				B. R. I. D.	4/5	R		16	0

NOTE: R—Denotes Regular Irrigation. F—Flood Irrigation. P—Water diverted by means of pumping. G—Water diverted by gravity. S—Stored Water.

Condition of System Good Topography Creek Bottom River Basin

Adequate Supply: Yes X No Explain

Remarks *Ida Hoover Est. is signed up for 16 acres under the Bitterroot Irrigation District.

Also in: Plat No.	Twp.	Rge.	Plat No.	Twp.	Rge.	Plat No.	Twp.	Rge.
Plat No.	Twp.	Rge.	Plat No.	Twp.	Rge.	Plat No.	Twp.	Rge.

Information From:

Leo Mills

F-1-A 3M-9-55

County Ravalli

STATE OF MONTANA
STATE ENGINEERS OFFICE
Water Resources Survey

T 9N R 19W Plat No 6

Farm Checked: Date 10-20-57

Photo No 3P-131

By Pete

Sunnyside Orchard #4 - Lot 8 Blk 20

Legal Land Owner Theo. A. Johnson Address Portland, Oregon

Operator Leonard Hanson Address Stevensville, Montana

Water is deliverd by:— 1. Private System; 2. Ditch Company; 3. State Project; 4. Federal Project; X 5. Irrigation District X

If under Ditch Company, Irrigation District, or Government Project, state the number of shares or inches, acre feet, as the case may be in said system

App. No. Decree No.	NAME OF APPROPRIATOR TO WHOM DECREED	NAME OF STREAM	Date App. Date Priority	Miner's Inches	In Use	NAME OF DITCH (Water Delivered By)	No.	R/F	P/G/S	Present Irr. Acres	Irrigable Acres
*See Ditch Dist.		Rock Creek				B. R. I. D.	4/5	R		10	0

NOTE: R—Denotes Regular Irrigation. F—Flood Irrigation. P—Water diverted by means of pumping. G—Water diverted by gravity. S—Stored Water.

Condition of System Good Topography Creek Bottom River Basin

Adequate Supply: Yes x No Explain

Remarks *Theo. A. Johnson is signed up for 10.6 acres under the Bitterroot Irrigation District.

Also in: Plat No. Twp. Rge.	Plat No. Twp. Rge.	Plat No. Twp. Rge.
Plat No. Twp. Rge.	Plat No. Twp. Rge.	Plat No. Twp. Rge.

Information From:

Leonard Hanson

F-1-A 3M-9-55

County Ravalli

STATE OF MONTANA

T. 9N R. 19W Plat No. 6

Farm Checked: Date 10-19-57

STATE ENGINEERS OFFICE

Photo No. 3P-17

By Pete

Water Resources Survey

Sunnyside Orchard #4 - Lots 5, 7-19, 23-26, 28 Blk 18; Lots 25-28 Blk 13

Legal Land Owner Victor Lagerquist Address

Operator R. A. & Ruby Ransier Contract Address Stevensville, Montana

Water is deliverd by:— 1. Private System; 2. Ditch Company; 3. State Project; 4. Federal Project; X 5. Irrigation District X

If under Ditch Company, Irrigation District, or Government Project, state the number of shares or inches, acre feet, as the case may be in said system

App. No. Decree No.	NAME OF APPROPRIATOR TO WHOM DECREED	NAME OF STREAM	Date App. Date Priority	Miner's Inches	In Use	NAME OF DITCH (Water Delivered By)	No.	R/F	P/G/S	Present Irr. Acres	Irrigable Acres
*See											
Ditch											
Dist.		Rock Creek				B. R. I. D.	4/5	R		155	0

NOTE: R—Denotes Regular Irrigation. F—Flood Irrigation. P—Water diverted by means of pumping. G—Water diverted by gravity. S—Stored Water.

Condition of System Good Topography Creek Bottom River Basin

Adequate Supply: Yes X No Explain

Remarks *R. A. & Ruby Ransier are signed up for 125.5 acres under the Bitterroot Irrigation District.

Also in: Plat No. Twp. Rge.	Plat No. Twp. Rge.	Plat No. Twp. Rge.
Plat No. Twp. Rge.	Plat No. Twp. Rge.	Plat No. Twp. Rge.

Information From:

Ransier's Boy

F-1-A 3M-9-55

County Ravalli

STATE OF MONTANA

STATE ENGINEERS OFFICE

Water Resources Survey

T. 9N R.19W Plat No. 6

Farm Checked: Date 10-20-57

Photo No. 3P-131

By Pete

Legal Land Owner Sunnyside Orchard #4 - Lots 29-31 Blk 19 Leonard & Ferole Leese Address Stevensville, Montana

Operator Same Address

Water is deliverd by:— 1. Private System; 2. Ditch Company; 3. State Project; 4. Federal Project; X 5. Irrigation District X

If under Ditch Company, Irrigation District, or Government Project, state the number of shares or inches, acre feet, as the case may be in said system

App. No. Decree No.	NAME OF APPROPRIATOR TO WHOM DECREED	NAME OF STREAM	Date App. Date Priority	Miner's Inches	In Use	NAME OF DITCH (Water Delivered By)	No.	R/F	P/G/S	Present Irr. Acres	Irrigable Acres
*See Ditch Dist.		Rock Creek				B. R. I. D.	4/5	R		30	0

NOTE: R—Denotes Regular Irrigation. F—Flood Irrigation. P—Water diverted by means of pumping. G—Water diverted by gravity. S—Stored Water.

Condition of System Good Topography Creek Bottom River Basin

Adequate Supply: Yes x No Explain

Remarks *Leonard & Ferole Leese are signed up for 144.9 acres under the Bitterroot Irrigation District.

Also in: Plat No. Twp. Rge.	Plat No. Twp. Rge.	Plat No. Twp. Rge.
Plat No. Twp. Rge.	Plat No. Twp. Rge.	Plat No. Twp. Rge.

Information From:

Mrs. Leese

F-1-A 3M-9-55

County ...Ravalli... STATE OF MONTANA T..9N...R.19W... Plat No...6...

Farm Checked: Date...10-22-57... STATE ENGINEERS OFFICE Photo No...3P-16...

By ...Pete... Water Resources Survey

Legal Land Owner ...Sunnyside Orchard #4 - Lots 6-8 Blk 14; 15-Pt 16 Blk 17 George Mace... Address ...Stevensville, Montana...

Operator ...Same... Address ...

Water is deliverd by:— 1. Private System; 2. Ditch Company; 3. State Project; 4. Federal Project; 5. Irrigation District X

If under Ditch Company, Irrigation District, or Government Project, state the number of shares or inches, acre feet, as the case may be in said system ...

App. No. Decree No.	NAME OF APPROPRIATOR TO WHOM DECREED	NAME OF STREAM	Date App. Date Priority	Miner's Inches	In Use	NAME OF DITCH (Water Delivered By)	No.	R/F	P/G/S	Present Irr. Acres	Irrigable Acres
*See Ditch Dist.		Rock Creek				B. R. I. D.	4/5	R		38	0

NOTE: R—Denotes Regular Irrigation. F—Flood Irrigation. P—Water diverted by means of pumping. G—Water diverted by gravity. S—Stored Water.

Condition of System ...Good... Topography ...Creek Bottom... River Basin ...

Adequate Supply: Yes..X... No... Explain ...

Remarks * Geo. Mace is signed up for 33.9 acres under the Bitterroot Irrigation District.

Also in: Plat No... Twp... Rge...	Plat No... Twp... Rge...	Plat No... Twp... Rge...
Plat No... Twp... Rge...	Plat No... Twp... Rge...	Plat No... Twp... Rge...

Information From:
Chas. Mace

F-1-A 3M-9-55

County Ravalli

STATE OF MONTANA
STATE ENGINEERS OFFICE
Water Resources Survey

T. 9N R. 19W Plat No. 6

Farm Checked: Date 10-17-57

Photo No. 3P-131

By Pete

Legal Land Owner Sunnyside Orchard #4 - Lot 4 Blk 20 Leo M. Mills Address Stevensville, Montana

Operator Same Address

Water is deliverd by:— 1. Private System; 2. Ditch Company; 3. State Project; 4. Federal Project; X 5. Irrigation District X

If under Ditch Company, Irrigation District, or Government Project, state the number of shares or inches, acre feet, as the case may be in said system

App. No. Decree No.	NAME OF APPROPRIATOR TO WHOM DECREED	NAME OF STREAM	Date App. Date Priority	Miner's Inches	In Use	NAME OF DITCH (Water Delivered By)	No.	R/F	P/G/S	Present Irr. Acres	Irrigable Acres
*See Ditch Dist.		Rock Creek				B. R. I. D.	4/5	R		9	0

NOTE: R—Denotes Regular Irrigation. F—Flood Irrigation. P—Water diverted by means of pumping. G—Water diverted by gravity. S—Stored Water.

Condition of System Good Topography Creek Bottom River Basin

Adequate Supply: Yes X No Explain

Remarks * Leo & Maude Mills are signed up for 9.7 acres under the Bitterroot Irrigation District.

Also in: Plat No. Twp. Rge.	Plat No. Twp. Rge.	Plat No. Twp. Rge.
Plat No. Twp. Rge.	Plat No. Twp. Rge.	Plat No. Twp. Rge.

Information From:
Leo Mills

F-1-A 3M-9-55

County Ravalli

STATE OF MONTANA
STATE ENGINEERS OFFICE
Water Resources Survey

T. 9N R. 19W Plat No. 6

Farm Checked: Date 10-31-57

Photo No. 3R-16

By Pete

Sunnyside Orchard #4 - Lots 17-24 Blk 14

Legal Land Owner *J. S. & Alice Moran Address

Operator Joe Becker - Buying Address Stevensville, Montana

Water is deliverd by:— 1. Private System; 2. Ditch Company; 3. State Project; 4. Federal Project; X 5. Irrigation District X

If under Ditch Company, Irrigation District, or Government Project, state the number of shares or inches, acre feet, as the case may be in said system

App. No. Decree No.	NAME OF APPROPRIATOR TO WHOM DECREED	NAME OF STREAM	Date App. Date Priority	Miner's Inches	In Use	NAME OF DITCH (Water Delivered By)	No.	R/F	P/G/S	Present Irr. Acres	Irrigable Acres
**See Ditch Dist.		Rock Creek				B. R. I. D.	4/5	R		43	0

NOTE: R—Denotes Regular Irrigation. F—Flood Irrigation. P—Water diverted by means of pumping. G—Water diverted by gravity. S—Stored Water.

Condition of System Good Topography Creek Bottom River Basin

Adequate Supply: Yes x No Explain

Remarks **J. S. & Alice Moran are signed up for 81.2 acres under the Bitterroot Irrigation District.
*Also in Sunnyside Orchard.

Also in: Plat No. 3 Twp. 10N Rge. 19W	Plat No. Twp. Rge.	Plat No. Twp. Rge.
Plat No. Twp. Rge.	Plat No. Twp. Rge.	Plat No. Twp. Rge.

Information From:

Joe Becker

F-1-A 3M-9-55

County ~~Ravalli~~

STATE OF MONTANA
STATE ENGINEERS OFFICE
Water Resources Survey

T. 9N R. 19W. Plat No. 6

Farm Checked: Date 10-22-57

Photo No. 3P-16

By Pete

Legal Land Owner Sunnyside Orchard #4 - Lot 1 Blk 13 Fairfield & Margery Osburne Address Butte, Montana

Operator Renny Engei Address Stevensville, Montana

Water is delivered by:— 1. Private System; X 2. Ditch Company; 3. State Project; 4. Federal Project; X 5. Irrigation District X

If under Ditch Company, Irrigation District, or Government Project, state the number of shares or inches, acre feet, as the case may be in said system

App. No. Decree No.	NAME OF APPROPRIATOR TO WHOM DECREED	NAME OF STREAM	Date App. Date Priority	Miner's Inches	In Use	NAME OF DITCH (Water Delivered By)	No.	R/F	P/G/S	Present Irr. Acres	Irrigable Acres
*See											
Ditch											
Dist.		Lake Como				B. R. I. D.	4/5	R		3	0
No											
Filing		Springs					1	R		6	0

NOTE: R—Denotes Regular Irrigation. F—Flood Irrigation. P—Water diverted by means of pumping. G—Water diverted by gravity. S—Stored Water.

Condition of System Good Topography Creek Bottom River Basin

Adequate Supply: Yes X No Explain

Remarks *Fairfield & Margery Osburne are signed up for 8.9 acres under the Bitterroot Irrigation District.

Also in: Plat No. Twp. Rge.	Plat No. Twp. Rge.	Plat No. Twp. Rge.
Plat No. Twp. Rge.	Plat No. Twp. Rge.	Plat No. Twp. Rge.

Information From:
Mr. Engei

F-1-A 3M-9-55

County Ravalli

STATE OF MONTANA
STATE ENGINEERS OFFICE
Water Resources Survey

T. 9N R. 19W Plat No. 6

Farm Checked: Date 10-21-57

Photo No. 3P-17

By Pete

Legal Land Owner Sunnyside Orchard #4 - Lots Pt 9- Pt 10 Blk 20 Gordon & Dorothy Paxson Address Stevensville, Montana

Operator Same Address

Water is deliverd by:— 1. Private System; 2. Ditch Company; 3. State Project; 4. Federal Project; X 5. Irrigation District X

If under Ditch Company, Irrigation District, or Government Project, state the number of shares or inches, acre feet, as the case may be in said system

App. No. Decree No.	NAME OF APPROPRIATOR TO WHOM DECREED	NAME OF STREAM	Date App. Date Priority	Miner's Inches	In Use	NAME OF DITCH (Water Delivered By)	No.	R/F	P/G/S	Present Irr. Acres	Irrigable Acres
*See Ditch Dist.		Rock Creek				B. R. I. D.	4/5	R		8	0

NOTE: R—Denotes Regular Irrigation. F—Flood Irrigation. P—Water diverted by means of pumping. G—Water diverted by gravity. S—Stored Water.

Condition of System Good Topography Creek Bottom River Basin

Adequate Supply: Yes x No Explain

Remarks *Ralph & Josephine Smith are signed up for 8 acres under the Bitterroot Irrigation District. (% Gordon & Dorothy Paxson)

Also in: Plat No. Twp. Rge.	Plat No. Twp. Rge.	Plat No. Twp. Rge.
Plat No. Twp. Rge.	Plat No. Twp. Rge.	Plat No. Twp. Rge.

Information From:

Gordon Paxson

F-1-A 3M-9-55

County Ravalli

STATE OF MONTANA
STATE ENGINEERS OFFICE
Water Resources Survey

T 9N R 19W Plat No 6

Farm Checked: Date 10-22-57

Photo No 3P-16

By Pete

Sunnyside Orchard #4 - Lots 3-5 Blk 14

Legal Land Owner Steve & Julia Persha Address Stevensville, Montana

Operator Same Address

Water is deliverd by:— 1. Private System; 2. Ditch Company; 3. State Project; 4. Federal Project; X 5. Irrigation District X

If under Ditch Company, Irrigation District, or Government Project, state the number of shares or inches, acre feet, as the case may be in said system

App. No. Decree No.	NAME OF APPROPRIATOR TO WHOM DECREED	NAME OF STREAM	Date App. Date Priority	Miner's Inches	In Use	NAME OF DITCH (Water Delivered By)	No.	R/F	P/G/S	Present Irr. Acres	Irrigable Acres
*See Ditch Dist.		Rock Creek				B. R. I. D.	4/5	R		22	0

NOTE: R—Denotes Regular Irrigation. F—Flood Irrigation. P—Water diverted by means of pumping. G—Water diverted by gravity. S—Stored Water.

Condition of System Good Topography Creek Bottom River Basin

Adequate Supply: Yes X No Explain

Remarks *Steve & Julia Persha are signed up for 22 acres under the Bitterroot Irrigation District.

Also in: Plat No Twp Rge	Plat No Twp Rge	Plat No Twp Rge
Plat No Twp Rge	Plat No Twp Rge	Plat No Twp Rge

Information From:

Chas. Mace

F-1-A 3M-9-55

County Ravalli

STATE OF MONTANA
STATE ENGINEERS OFFICE
Water Resources Survey

T. 9N R. 19W. Plat No. 6

Farm Checked: Date 10-31-57

Photo No. 3P-131

By Pete

Sunnyside Orchard #4 - Lot 32 Blk 19

Legal Land Owner S. A. Schaffer Address

Operator Raymond Gonzales - Buying Address

Water is deliverd by:— 1. Private System; 2. Ditch Company; 3. State Project; 4. Federal Project; X 5. Irrigation District X

If under Ditch Company, Irrigation District, or Government Project, state the number of shares or inches, acre feet, as the case may be in said system

App. No. Decree No.	NAME OF APPROPRIATOR TO WHOM DECREED	NAME OF STREAM	Date App. Date Priority	Miner's Inches	In Use	NAME OF DITCH (Water Delivered By)	No.	R/F	P/G/S	Present Irr. Acres	Irrigable Acres
*See Ditch Dist.		Rock Creek				B. R. I. D.	4/5	R		9	0

NOTE: R—Denotes Regular Irrigation. F—Flood Irrigation. P—Water diverted by means of pumping. G—Water diverted by gravity. S—Stored Water.

Condition of System Good Topography Creek Bottom River Basin

Adequate Supply: Yes X No Explain

Remarks *S. A. Schaffer is signed up for 9.3 acres under the Bitterroot Irrigation District.

Also in: Plat No. Twp. Rge.	Plat No. Twp. Rge.	Plat No. Twp. Rge.
Plat No. Twp. Rge.	Plat No. Twp. Rge.	Plat No. Twp. Rge.

Information From: Field Survey

F-1-A 3M-9-55

County ...Ravalli.....

STATE OF MONTANA
STATE ENGINEERS OFFICE
Water Resources Survey

T..9N.....R.19W.... Plat No....6.....

Farm Checked: Date....10-29-57.....

Photo No....3P-16.....

By .....Pete.....

Sunnyside Orchard #4 - Lot 28 Blk 14

Legal Land Owner .....Samuel Shields..... Address .....Stevensville, Montana.....

Operator .....Same..... Address .....

Water is deliverd by:— 1. Private System; 2. Ditch Company; 3. State Project; 4. Federal Project; X 5. Irrigation District X

If under Ditch Company, Irrigation District, or Government Project, state the number of shares or inches, acre feet, as the case may be in said system .....

App. No. Decree No.	NAME OF APPROPRIATOR TO WHOM DECREED	NAME OF STREAM	Date App. Date Priority	Miner's Inches	In Use	NAME OF DITCH (Water Delivered By)	No.	R/F	P/G/S	Present Irr. Acres	Irrigable Acres
*See											
Ditch											
Dist.		Rock Creek				B. R. I. D.	4/5	R		10	0

NOTE: R—Denotes Regular Irrigation. F—Flood Irrigation. P—Water diverted by means of pumping. G—Water diverted by gravity. S—Stored Water.

Condition of System ....Good..... Topography .....Creek Bottom..... River Basin .....

Adequate Supply: Yes...x..... No..... Explain .....

Remarks *...Samuel E. Sheilds is signed up for 10 acres under the Bitterroot Irrigation District.

Also in: Plat No..... Twp..... Rge.....	Plat No..... Twp..... Rge.....	Plat No..... Twp..... Rge.....
Plat No..... Twp..... Rge.....	Plat No..... Twp..... Rge.....	Plat No..... Twp..... Rge.....

Information From:

Mrs. Cerise

F-1-A 3M-9-55

County Ravalli

STATE OF MONTANA
STATE ENGINEERS OFFICE
Water Resources Survey

T 9N R 19W Plat No. 6

Farm Checked: Date 10-21-57

Photo No. 3P-16

By Pete

Legal Land Owner Sunnyside Orchard #4 - Lots 5-8 Blk 17 Darrell & Lois Stout Address

Operator Pat Ralls - Buying Address Stevensville, Montana

Water is deliverd by:— 1. Private System; 2. Ditch Company; 3. State Project; 4. Federal Project; X 5. Irrigation District X

If under Ditch Company, Irrigation District, or Government Project, state the number of shares or inches, acre feet, as the case may be in said system

App. No. Decree No.	NAME OF APPROPRIATOR TO WHOM DECREED	NAME OF STREAM	Date App. Date Priority	Miner's Inches	In Use	NAME OF DITCH (Water Delivered By)	No.	R/F	P/G/S	Present Irr. Acres	Irrigable Acres
*See Ditch Dist.		Rock Creek				B. R. I. D.	4/5	R		36	0

NOTE: R—Denotes Regular Irrigation. F—Flood Irrigation. P—Water diverted by means of pumping. G—Water diverted by gravity. S—Stored Water.

Condition of System Good Topography Creek Bottom River Basin

Adequate Supply: Yes x No Explain

Remarks *Darrell & Lois Stout are signed up for 36 acres under the Bitterroot Irrigation District.

Also in: Plat No. Twp. Rge.	Plat No. Twp. Rge.	Plat No. Twp. Rge.
Plat No. Twp. Rge.	Plat No. Twp. Rge.	Plat No. Twp. Rge.

Information From:

Pat Ralls

F-1-A 3M-9-55

County Ravalli

STATE OF MONTANA
STATE ENGINEERS OFFICE
Water Resources Survey

T. 9N R. 19W Plat No. 6

Farm Checked: Date 10-21-57

Photo No. 3P-17

By Pete

Legal Land Owner Sunnyside Orchard #4 - Lots 29-32 Blk 13; 6 Blk 18 Robert L. Todd et al Address Stevensville, Montana

Operator Same Address

Water is deliverd by:— 1. Private System; 2. Ditch Company; 3. State Project; 4. Federal Project; X 5. Irrigation District X

If under Ditch Company, Irrigation District, or Government Project, state the number of shares or inches, acre feet, as the case may be in said system

App. No. Decree No.	NAME OF APPROPRIATOR TO WHOM DECREED	NAME OF STREAM	Date App. Date Priority	Min'r's Inches	In Use	NAME OF DITCH (Water Delivered By)	No.	R/F	P/G/S	Present Irr. Acres	Irrigable Acres
*See Ditch Dist.		Rock Creek				B. R. I. D.	4/5	R		38	0

NOTE: R—Denotes Regular Irrigation. F—Flood Irrigation. P—Water diverted by means of pumping. G—Water diverted by gravity. S—Stored Water.

Condition of System Good Topography Creek Bottom River Basin

Adequate Supply: Yes X No Explain

Remarks * Robert L. Todd et al is signed up for 38.5 acres under the Bitterroot Irrigation District.

Also in: Plat No. Twp. Rge.	Plat No. Twp. Rge.	Plat No. Twp. Rge.
Plat No. Twp. Rge.	Plat No. Twp. Rge.	Plat No. Twp. Rge.

Information From: Mrs. Todd

F-1-A 3M-9-55

County Ravalli

STATE OF MONTANA
STATE ENGINEERS OFFICE
Water Resources Survey

T. 9N R. 19W. Plat No. 6

Farm Checked: Date 10-31-57

Photo No. 3P-16

By Pete

Sunnyside Orchard #4 - Lots 25-26 Blk 17

Legal Land Owner Richard & Maise Whittle Address

Operator Faye Conner Address Stevensville, Montana

Water is deliverd by:— 1. Private System; 2. Ditch Company; 3. State Project; 4. Federal Project; X 5. Irrigation District X

If under Ditch Company, Irrigation District, or Government Project, state the number of shares or inches, acre feet, as the case may be in said system

App. No. Decree No.	NAME OF APPROPRIATOR TO WHOM DECREED	NAME OF STREAM	Date App. Date Priority	Miner's Inches	In Use	NAME OF DITCH (Water Delivered By)	No.	R/F	P/G/S	Present Irr. Acres	Irrigable Acres
*See											
Ditch											
Dist.		Rock Creek				B. R. I. D.	4/5	R		19	0

NOTE: R—Denotes Regular Irrigation. F—Flood Irrigation. P—Water diverted by means of pumping. G—Water diverted by gravity. S—Stored Water.

Condition of System Good Topography Creek Bottom River Basin

Adequate Supply: Yes X No Explain

Remarks *Richard & Maise Whittle are signed up for 19.4 acres under the Bitterroot Irrigation District.

Also in: Plat No. Twp. Rge.	Plat No. Twp. Rge.	Plat No. Twp. Rge.
Plat No. Twp. Rge.	Plat No. Twp. Rge.	Plat No. Twp. Rge.

Information From:

Miss Conner & Field Survey

F-1-A 3M-9-55

County Ravalli

STATE OF MONTANA
STATE ENGINEERS OFFICE
Water Resources Survey

T 9N R 19W Plat No. 6

Farm Checked: Date 10-19-57

Photo No. 3P-131

By Pete

Legal Land Owner Paul & Vivian Teopfer Address Stevensville, Montana

Operator Same Address

Water is deliverd by:— 1. Private System; 2. Ditch Company; 3. State Project; 4. Federal Project; Y 5. Irrigation District X

If under Ditch Company, Irrigation District, or Government Project, state the number of shares or inches, acre feet, as the case may be in said system

App. No. Decree No.	NAME OF APPROPRIATOR TO WHOM DECREED	NAME OF STREAM	Date App. Date Priority	Miner's Inches	In Use	NAME OF DITCH (Water Delivered By)	No.	R/F	P/G/S	Present Irr. Acres	Irrigable Acres
*See Ditch Dist.		Rock Creek				B. R. I. D.	4/5	R		13	0

NOTE: R—Denotes Regular Irrigation. F—Flood Irrigation. P—Water diverted by means of pumping. G—Water diverted by gravity. S—Stored Water.

Condition of System Good Topography Bench River Basin Columbia River, Rock Creek

Adequate Supply: Yes X No Explain

Remarks * Paul & Vivian Teopfer are signed up for 17.5 acres under the Bitterroot Irrigation District.

Also in: Plat No. Twp. Rge.	Plat No. Twp. Rge.	Plat No. Twp. Rge.
Plat No. Twp. Rge.	Plat No. Twp. Rge.	Plat No. Twp. Rge.

Information From:

Paul Teopfer


6
5
4
3
I
2
1
7
8
9
10
11
12
18
17
16
15
14
13
19
20
21
22
23
24
30
29
28
27
26
25
31
32
33
34
35
36

3-I

F-1-A 3M-9-55

County Ravalli

STATE OF MONTANA
STATE ENGINEERS OFFICE
Water Resources Survey

T 9N R 19W Plat No. 6

Farm Checked: Date 10-19-57

Photo No. 3P-131

By Pete

Legal Land Owner Grace I. Toepfer Address

Operator Paul Toepfer Address Stevensville, Montana

Water is deliverd by:— 1. Private System; 2. Ditch Company; 3. State Project; 4. Federal Project; X 5. Irrigation District X

If under Ditch Company, Irrigation District, or Government Project, state the number of shares or inches, acre feet, as the case may be in said system

App. No. Decree No.	NAME OF APPROPRIATOR TO WHOM DECREED	NAME OF STREAM	Date App. Date Priority	Minor's Inches	In Use	NAME OF DITCH (Water Delivered By)	No.	R/F	P/G/S	Present Irr. Acres	Irrigable Acres
* See Ditch Dist.		Rock Creek				B. R. I. D.	4/5	R		56	0

NOTE: R—Denotes Regular Irrigation. F—Flood Irrigation. P—Water diverted by means of pumping. G—Water diverted by gravity. S—Stored Water.

Condition of System Good Topography Creek Bottom River Basin Columbia River, Rock Creek

Adequate Supply: Yes X No Explain

Remarks * Mrs. Grace Teopfer is signed up for 53 acres under the Bitterroot Irrigation District.

Also in: Plat No. Twp. Rge. | Plat No. Twp. Rge. | Plat No. Twp. Rge.
Plat No. Twp. Rge. | Plat No. Twp. Rge. | Plat No. Twp. Rge.

Information From:
Paul Teopfer

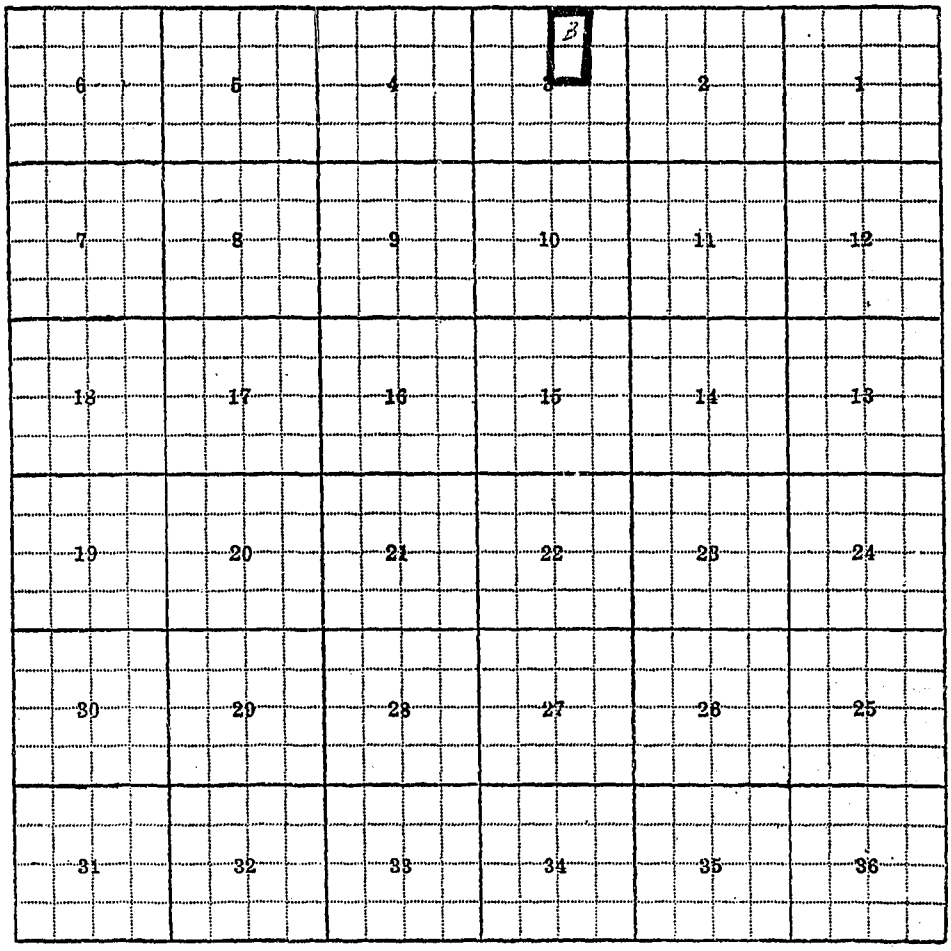
B
6
5
4
3
2
1
7
8
9
10
11
12
18
17
16
15
14
13
19
20
21
22
23
24
30
29
28
27
26
25
31
32
33
34
35
36

3-B

F-1-A 3M-9-55

County Ravalli

STATE OF MONTANA
STATE ENGINEERS OFFICE
Water Resources Survey

T. 9N R. 19W Plat No. 6

Farm Checked: Date 10-17-57

Photo No. 3P-131

By Pete

Legal Land Owner George & Gertrude Woolsey Address Stevensville, Montana

Operator Same Address

Water is deliverd by:— 1. Private System; X 2. Ditch Company; 3. State Project; 4. Federal Project; 5. Irrigation District

If under Ditch Company, Irrigation District, or Government Project, state the number of shares or inches, acre feet, as the case may be in said system

App. No. Decree No.	NAME OF APPROPRIATOR TO WHOM DECREED	NAME OF STREAM	Date App. Date Priority	Miner's Inches	In Use	NAME OF DITCH (Water Delivered By)	No.	R/F	P/G/S	Present Irr. Acres	Irrigable Acres
A-1290	Geo. C. Woolsey	Unnamed Creek	3-27-50	120	Yes	Woolsey Ditch	1	R		32	0
* See Ditch Dist.		Rock Creek				B. R. I. D.	4/5	R		37	0

NOTE: R—Denotes Regular Irrigation. F—Flood Irrigation. P—Water diverted by means of pumping. G—Water diverted by gravity. S—Stored Water.

Condition of System Good Topography Creek Bottom River Basin Columbia River, Unnamed Creek, Rock Creek

Adequate Supply: Yes X No Explain

Remarks * George & Gertrude Woolsey are signed up for 64.2 acres under the Bitterroot Irrigation District.

Also in: Plat No.	Twp.	Rge.	Plat No.	Twp.	Rge.	Plat No.	Twp.	Rge.
Plat No.	Twp.	Rge.	Plat No.	Twp.	Rge.	Plat No.	Twp.	Rge.

Information From:
Geo. Woolsey

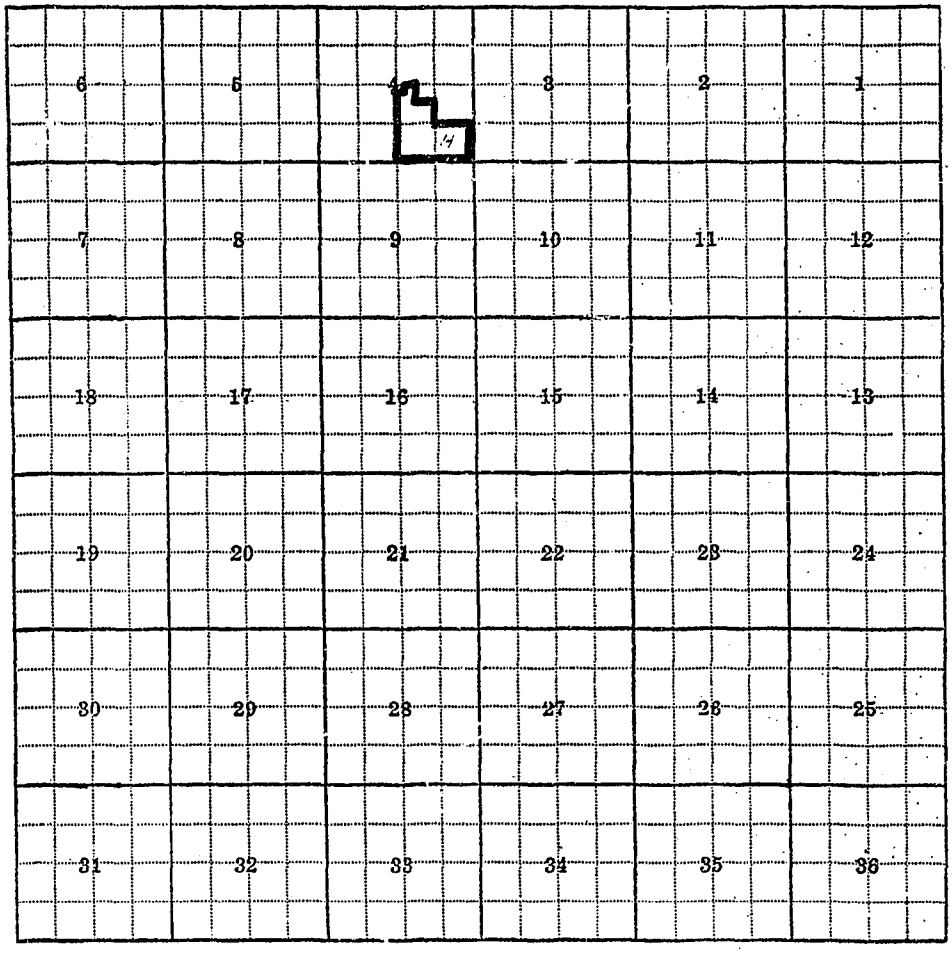
6
5
4
3
2
1
14
7
8
9
10
11
12
18
17
16
15
14
13
19
20
21
22
23
24
30
29
28
27
26
25
31
32
33
34
35
36

4-H