5
T9N-R20W

F-1-A

County Ravalli

Farm Checked: Date 11-2-57

By Pete

STATE OF MONTANA
STATE ENGINEERS OFFICE
Water Resources Survey

T. 9N R. 20W Plat No. 5

Photo No. 2P-182

Legal Land Owner Arvel & Arlene Alleman Address Stevensville, Montana

Operator Same Address

Water is delivered by:— 1. Private System; 2. Ditch Company; 3. State Project; 4. Federal Project; 5. Irrigation District

If under Ditch Company, Irrigation District, or Government Project, state the number of shares or inches, acre feet, as the case may be in said system

App. No. Decree No.	NAME OF APPROPRIATOR TO WHOM DECREED	NAME OF STREAM	Date App. Date Priority	Miner's Inches	In Use	NAME OF DITCH (Water Delivered By)	No.	R/F	P/G/S	Present Irr. Acres	Irrigable Acres
D-204	Supply Ditch Co.	Bitterroot River	5-1-95	5000	362shs	Supply Ditch	2	R		62	0
D-418	Richard A. Sleeman	Burnt Fork Creek	~~4-5-82~~	71 3/7	No						
A-1668	L. A. Schaffer	Seepage, Waste, Drain	5-7-38	All	No						

NOTE: R—Denotes Regular Irrigation. F—Flood Irrigation. P—Water diverted by means of pumping. G—Water diverted by gravity. S—Stored Water.

Condition of System Good Topography Valley River Basin Columbia River, Bitterroot River

Adequate Supply: Yes x No Explain

Remarks Arvel Alleman is signed up for 362 shares under the Supply Ditch Association (Wood-Parkhurst Ditch)

Also in: Plat No. Twp. Rge.	Plat No. Twp. Rge.	Plat No. Twp. Rge.
Plat No. Twp. Rge.	Plat No. Twp. Rge.	Plat No. Twp. Rge.

Information From:
Arvel Allema

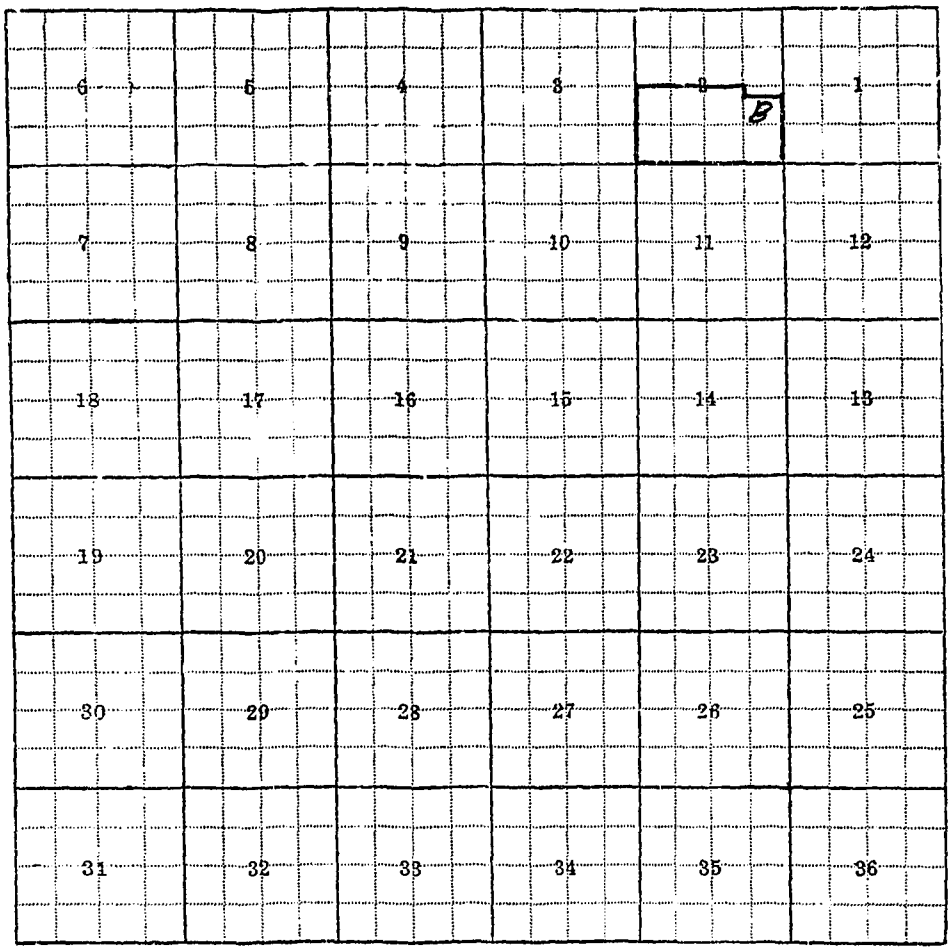
6
5
4
3
2
1
B
7
8
9
10
11
12
18
17
16
15
14
13
19
20
21
22
23
24
30
29
28
27
26
25
31
32
33
34
35
36

2B

F-1-A

County Ravalli

Farm Checked: Date 11-19-57

By Robert Peter

STATE OF MONTANA
STATE ENGINEERS OFFICE
Water Resources Survey

T. 9N R. 20W Plat No. 5

Photo No. 2P-177

Legal Land Owner George & Pearl Anderson Address Stevensville, Montana

Operator Same Address

Water is deliverd by:— 1. Private System; 2. Ditch Company; 3. State Project; 4. Federal Project; 5. Irrigation District

If under Ditch Company, Irrigation District, or Government Project, state the number of shares or inches, acre feet, as the case may be in said system

App. No. Decree No.	NAME OF APPROPRIATOR TO WHOM DECREED	NAME OF STREAM	Date App. Date Priority	Miner's Inches	In Use	NAME OF DITCH (Water Delivered By)	No.	R/F	P/G/S	Present Irr. Acres	Irrigable Acres
D-402	C. M. Nichols	Robertson Creek	6-15-64	151	51	Robertson Ditch	1	R		53	0
		So. Swamp Creek				Brown-Cronin-Logan D.	1	R		16	0

NOTE: R—Denotes Regular Irrigation. F—Flood Irrigation. P—Water diverted by means of pumping. G—Water diverted by gravity. S—Stored Water.

Condition of System Fair Topography Creek Bottom River Basin Columbia River, Robertson Creek, So. Swamp

Adequate Supply: Yes X No. Explain

Remarks Found in Courthouse - Unable to Determine - Geo. Anderson
86-170 4-17/32" Robertson Creek
107-498
110-17-15" of 5th Right
72-343
89-530
89-548
94-468

Also in: Plat No. Twp. Rge.	Plat No. Twp. Rge.	Plat No. Twp. Rge.
Plat No. Twp. Rge.	Plat No. Twp. Rge.	Plat No. Twp. Rge.

Information From:
John Brown - Mrs. Cronin

6	5	4	3	2	1
7	8	9	10	11	12
18	17	16	15	14	13
19	20	21	22	23	24
30	29	28	27	26	25
31	32	33	34	35	36 D

36-D

F-1-A

County Ravalli

Farm Checked: Date 10-7-57

By Pete

STATE OF MONTANA
STATE ENGINEERS OFFICE
Water Resources Survey

T. 9N R. 20W Plat No. 5

Photo No. 2P-180

Legal Land Owner Joel & Mary Antrim Address Stevensville, Montana

Operator Same Address

Water is delivered by:— 1. Private System; 2. Ditch Company; 3. State Project; 4. Federal Project; 5. Irrigation District

If under Ditch Company, Irrigation District, or Government Project, state the number of shares or inches, acre feet, as the case may be in said system

App. No. Decree No.	NAME OF APPROPRIATOR TO WHOM DECREED	NAME OF STREAM	Date App. Date Priority	Miner's Inches	In Use	NAME OF DITCH (Water Delivered By)	No.	R/F	P/G/S	Present Irr. Acres	Irrigable Acres
A-1480	Joel P. Antrim	Seepage, Waste, Drain	2-6-42	All	Yes)						
A-1481	Antrim Bros.	Seepage, Waste, Drain	4-15-34	All	Yes)						
A-1652	John W. Randles	Seepage, Waste, Drain	8-1-17	All	Yes)	Antrim Pick up Ditch	1	F		167	0
A-1653	John W. Randles	Seepage, Waste, Drain	8-7-17	All	Yes)						

NOTE: R—Denotes Regular Irrigation. F—Flood Irrigation. P—Water diverted by means of pumping. G—Water diverted by gravity. S—Stored Water.

Condition of System Good Topography Bench River Basin Columbia River, Seepage -Waste

Adequate Supply: Yes X No Explain

Remarks Also in Sunnyside Orchard #2

Also in: Plat No. 6 Twp. 9N Rge. 19W	Plat No. Twp. Rge.	Plat No. Twp. Rge.
Plat No. Twp. Rge.	Plat No. Twp. Rge.	Plat No. Twp. Rge.

Information From:

Hired Hand

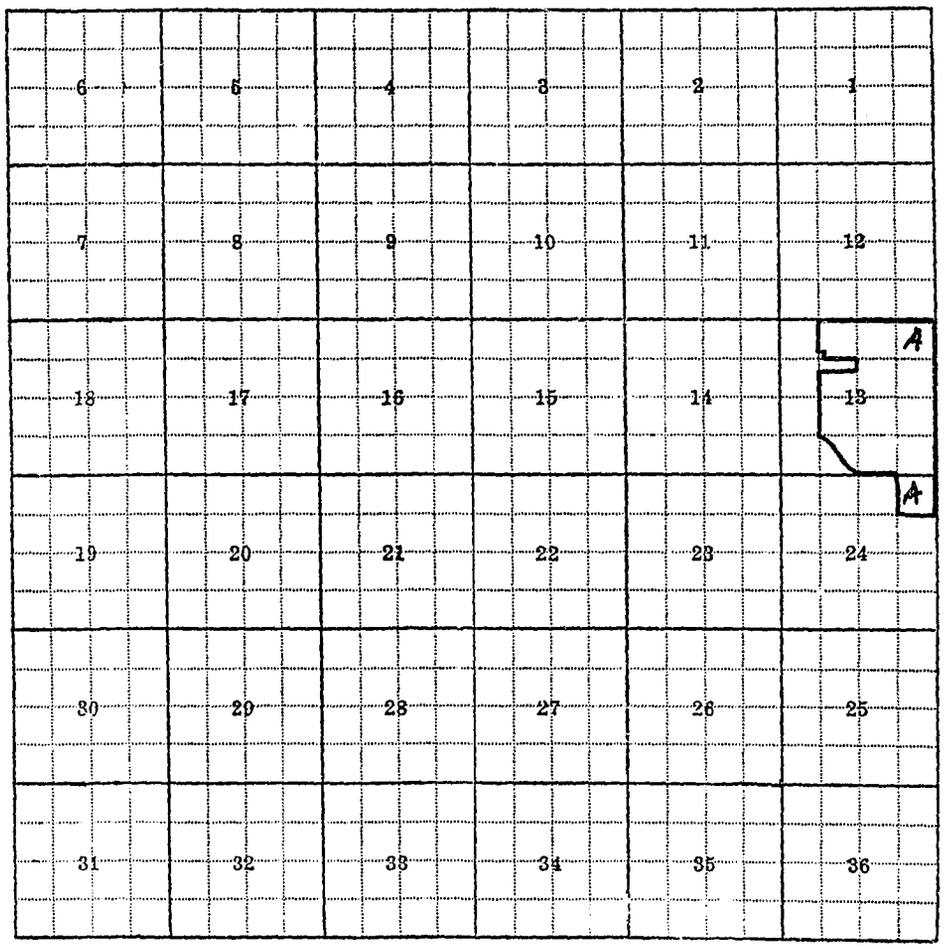
6
5
4
3
2
1
7
8
9
10
11
12
A
18
17
16
15
14
13
A
19
20
21
22
23
24
30
29
28
27
26
25
31
32
33
34
35
36

13A, 24A

F-1-A

County Ravalli

Farm Checked: Date Pete

By 11-15-57

STATE OF MONTANA
STATE ENGINEERS OFFICE
Water Resources Survey

T 9N R 20W Plat No. 5

Photo No. 2P-178, 2P-179, 2P-77, 2P-76

Legal Land Owner James & Ada Baird Address

Operator J. M. McKinley - Buying Address Stevensville, Montana

Water is deliverd by:— 1. Private System; 2. Ditch Company; 3. State Project; 4. Federal Project; 5. Irrigation District

If under Ditch Company, Irrigation District, or Government Project, state the number of shares or inches, acre feet, as the case may be in said system

App. No. Decree No.	NAME OF APPROPRIATOR TO WHOM DECREED	NAME OF STREAM	Date App. Date Priority	Miner's Inches	In Use	NAME OF DITCH (Water Delivered By)	No.	R/F	P/G/S	Present Irr. Acres	Irrigable Acres
D-394	Kaie H. McCormick &										
	Maria T. Higgins	Burnt Fork Creek	7-1-52	507	Yes	McKinley Ditches thru					
						Mill Creek Channel	1	R		410	7
No filing		Waste from School				Drain & Mill Creek					
						Channel					

NOTE: R—Denotes Regular Irrigation. F—Flood Irrigation. P—Water diverted by means of pumping. G—Water diverted by gravity. S—Stored Water.

Condition of System Good Topography River Bottom River Basin Columbia River, Burnt Fork Creek

Adequate Supply: Yes x No Explain

Remarks Burnt Fork Water exchanged for Supply Ditch Water.
Agreement to the use of waste from the school through Mill Creek Fork Channel.

Also in: Plat No. Twp. Rge.	Plat No. Twp. Rge.	Plat No. Twp. Rge.
Plat No. Twp. Rge.	Plat No. Twp. Rge.	Plat No. Twp. Rge.

Information From:

J. M. McKinley

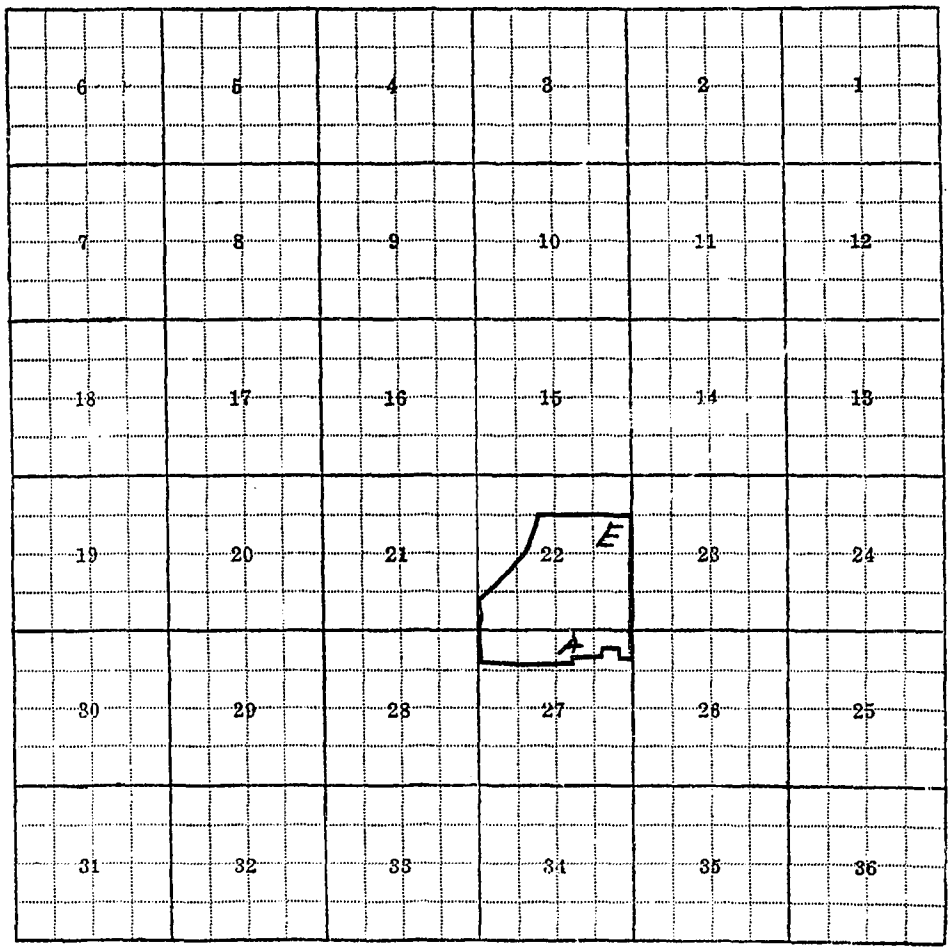
6
5
4
3
2
1
7
8
9
10
11
12
18
17
16
15
14
13
19
20
21
22
E
23
24
A
30
29
28
27
26
25
31
32
33
34
35
36

22E, 27A

F-1-A

County Ravalli

Farm Checked: Date 11-17-57

By Pete

STATE OF MONTANA
STATE ENGINEERS OFFICE
Water Resources Survey

T 9N R 20W Plat No. 5

Photo No. 2P-177

Legal Land Owner A. V. Baldwin Address Stevensville, Montana

Operator Same Address

Water is deliverd by:— 1. Private System; 2. Ditch Company; 3. State Project; 4. Federal Project; 5. Irrigation District

If under Ditch Company, Irrigation District, or Government Project, state the number of shares or inches, acre feet, as the case may be in said system

App. No. Decree No.	NAME OF APPROPRIATOR TO WHOM DECREED	NAME OF STREAM	Date App. Date Priority	Miner's Inches	In Use	NAME OF DITCH (Water Delivered By)	No.	R/F	P/G/S	Present Irr. Acres	Irrigable Acres
D-204	Supply Ditch Co.	Bitterroot River	5-1-93	5000	583shs.	Supply Ditch	2	R		39	0
D-331	Chas. H. Buck, Adm.										
	Est. W. G. Stewart	So. Swamp	7-1-75	60	5"No						

NOTE: R—Denotes Regular Irrigation. F—Flood Irrigation. P—Water diverted by means of pumping. G—Water diverted by gravity. S—Stored Water.

Condition of System Good Topography Valley River Basin Columbia River, Bitterroot River

Adequate Supply: Yes x No Explain

Remarks A. V. Baldwin is signed up for 583 shares under Supply Ditch (Wood-Parkhurst Ditch)

Also in: Plat No. Twp. Rge.	Plat No. Twp. Rge.	Plat No. Twp. Rge.
Plat No. Twp. Rge.	Plat No. Twp. Rge.	Plat No. Twp. Rge.

Information From:

Mrs. Baldwin

6	5	4	3	2	1
7	8	9	10	11	12
18	17	16	15	14	13
19	20	21	22	23	24
30	29	28	27	26	25
31	32	33	34	35	36

35 I

F-1-A

County Ravalli

Farm Checked: Date 11-17-57

By Pete

STATE OF MONTANA
STATE ENGINEERS OFFICE
Water Resources Survey

T. 9N R. 20W Plat No. 5

Photo No. 2P-177

Legal Land Owner A. V. & Bessie Baldwin Address Stevensville, Montana

Operator Same Address

Water is deliverd by:— 1. Private System; 2. Ditch Company; 3. State Project; 4. Federal Project; 5. Irrigation District

If under Ditch Company, Irrigation District, or Government Project, state the number of shares or inches, acre feet, as the case may be in said system

App. No. Decree No.	NAME OF APPROPRIATOR TO WHOM DECREED	NAME OF STREAM	Date App. Date Priority	Miner's Inches	In Use	NAME OF DITCH (Water Delivered By)	No.	R/F	P/G/S	Present Irr. Acres	Irrigable Acres
D-204	Supply Ditch Co.	Bitterroot River	5-1-28	5000	583shs.	Supply Ditch	2	R		70	0

NOTE: R—Denotes Regular Irrigation. F—Flood Irrigation. P—Water diverted by means of pumping. G—Water diverted by gravity. S—Stored Water.

Condition of System Good Topography Valley River Basin Columbia River, Bitterroot River

Adequate Supply: Yes x No Explain

Remarks A. V. Baldwin is signed up for 583 shares under the Supply Ditch Association. (Wood - Parkhurst Ditch)

Also in: Plat No. Twp. Rge.	Plat No. Twp. Rge.	Plat No. Twp. Rge.
Plat No. Twp. Rge.	Plat No. Twp. Rge.	Plat No. Twp. Rge.

Information From:

Mrs. Baldwin

6	5	4	3	2	1
7	8	9	10	11	12
18	17	16	15	14	13
19	20	21	22	23	24
30	29	28	27	26	25
31	32	33	34	35	36

14Y, 35J

F-1-A

County Ravalli

Farm Checked: Date 10-16-57

By Vaughn Chadbourne

STATE OF MONTANA
STATE ENGINEERS OFFICE
Water Resources Survey

T 9N R 20W Plat No. 5

Photo No. 2P-45

Legal Land Owner C. W. & Florence Baldwin Address Stevensville, Montana

Operator Same Address

Water is deliverd by:-- 1. Private System; X 2. Ditch Company; 3. State Project; 4. Federal Project; 5. Irrigation District

If under Ditch Company, Irrigation District, or Government Project, state the number of shares or inches, acre feet, as the case may be in said system

App. No. Decree No.	NAME OF APPROPRIATOR TO WHOM DECREED	NAME OF STREAM	Date App. Date Priority	Miner's Inches	In Use	NAME OF DITCH (Water Delivered By)	No.	R/F	P/G/S	Present Irr. Acres	Irrigable Acres
D-612	Emanuel Johnson	McKellar Creek	5-1-83	60	Yes						
			7-1-87	20	Yes	Lowell - Baldwin	1	F)			
D-613	W. J. Kennedy	McKellar Creek	5-1-83	40	½						
			6-1-89	120	½	Lowell - Baldwin	1	F)		151	0
D-614	Julia Larson	McKellar Creek	7-1-87	100	Yes	Lowell - Baldwin	1	F)			
A-1046	Emanuel Johnson	Spring Creek	10-11-95	100	No						

NOTE: R—Denotes Regular Irrigation. F—Flood Irrigation. P—Water diverted by means of pumping. G—Water diverted by gravity. S—Stored Water.

Condition of System Good Topography Mountainous River Basin Columbia River, McKellar Creek

Adequate Supply: Yes X No. Explain Late rights

Remarks

Also in: Plat No. Twp. Rge.	Plat No. Twp. Rge.	Plat No. Twp. Rge.
Plat No. Twp. Rge.	Plat No. Twp. Rge.	Plat No. Twp. Rge.

Information From:

C. W. Baldwin

6	5	4	3	2	1
7	8	9	10	11	12
18	17	16	15	14	13
19	20	21	22	23	24
30	29	28	27	26	25
31 C	32 D	33	34	35	36

31C, 32D

F-1-A

County .....Ravalli.....

Form Checked: Date....11-15-57.....

By .....Pete Peters.....

STATE OF MONTANA
STATE ENGINEERS OFFICE
Water Resources Survey

T....9N....R.....20W Plat No.....5.....

Photo No.....2P-179.....

Legal Land Owner ...Z...B...Baldwin.....(May be Zebulon Baldwin in S. 29,30,31,32) Address ..Stevensville, Montana.....

Operator .....Same..... Address .....

Water is deliverd by:— 1. Private System 2. Ditch Company; 3. State Project; 4. Federal Project; 5. Irrigation District

If under Ditch Company, Irrigation District or Government Project, state the number of shares or inches, acre feet, as the case may be in said system .....

App. No. Decree No.	NAME OF APPROPRIATOR TO WHOM DECREED	NAME OF STREAM	Date App. Date Priority	Miner's Inches	In Use	NAME OF DITCH (Water Delivered By)	No.	R/F	P/G/S	Present Irr. Acres	Irrigable Acres
D-204	Supply Ditch Co.	Bitterroot River	5-1-98	5000	500shs.	Supply Ditch	2	R		149	0
*D-344	Ethel Chapman	Burnt Fork Creek	5-5-83	160	No						
A-1483	B. B. Baldwin	Seepage, Waste, Drain	6-4-31	100	Yes						

NOTE: R—Denotes Regular Irrigation. F—Flood Irrigation. P—Water diverted by means of pumping. G—Water diverted by gravity. S—Stored Water.

Condition of System .....Good..... Topography .....Valley..... River Basin Columbia River - Bitterroot River.

Adequate Supply: Yes.....x.. No..... Explain .....

Remarks .....*Claims about 20 miner's inches of this right.

.....Z. (Zeb) Baldwin is signed up for 500 shares under the Supply Ditch Association. (Wood - Parkhurst Ditch)

Also in: Plat No..... Twp..... Rge.....	Plat No..... Twp..... Rge.....	Plat No..... Twp..... Rge.....
Plat No..... Twp..... Rge.....	Plat No..... Twp..... Rge.....	Plat No..... Twp..... Rge.....

Information From:

Z. B. Baldwin

6	5	4	3	2	1
7	8	9	10	11	12
18	17	16	15	14	13
19	20	21	22	23	24
30	29	28	27	26	25
31	32	33	34	35	36

4

23A

F-1-A

County Ravalli

Farm Checked: Date 10-16-57

By Vaughn Chadbourne

STATE OF MONTANA
STATE ENGINEERS OFFICE
Water Resources Survey

T 9N R 20W Plat No. 5

Photo No. 2P-46, sec. 29 & 30;
2P-45, sec. 30 & 31.

Legal Land Owner Zebulon & Maude Baldwin Address Stevensville, Montana

Operator Same Address

Water is deliverd by:— 1. Private System; x 2. Ditch Company; 3. State Project; 4. Federal Project; 5. Irrigation District

If under Ditch Company, Irrigation District, or Government Project, state the number of shares or inches, acre feet, as the case may be in said system

App. No. Decree No.	NAME OF APPROPRIATOR TO WHOM DECREED	NAME OF STREAM	Date App. Date Priority	Minor's Inches	In Use	NAME OF DITCH (Water Delivered By)	No.	R/F	P/G/S	Present Irr. Acres	Irrigable Acres
D-613	W. J. Kennedy	McKellar Creek	5-1-83	40	½						
			6-1-89	120	½	Lowell - Baldwin	1	F		8	0
*D-774	Heirs of W. J.										
	Kennedy	Sharrat Creek	5-1-88	80	Yes						
			8-11-02	320	Yes	Kennedy	1	F		279	0
A-608	William J. Kennedy	Kennedy Creek	8-29-98	100	Yes	Kennedy	1	F		149	0
A-939	Wm. J. Kennedy	Silverthorn Creek	2-23-84	160	Yes	Kennedy	1	R		56	0
A-640	John Anderson	Little Creek	5-16-87	160	No						
*Use		Million Gulch				Baldwin	1	F			

NOTE: R—Denotes Regular Irrigation. F—Flood Irrigation. P—Water diverted by means of pumping. G—Water diverted by gravity. S—Stored Water.

Condition of System Good Topography Mountainous River Basin Columbia River, McKellar Creek, Silverthorne Creek, Kennedy Creek, Sharratt Creek

Adequate Supply: Yes ..... No x. Explain Late rights

Remarks Point of diversion - A-640 Near west line, N. bank of stream.
Point of diversion - A-608 About 10 feet east of the sec. line between Sec. 29 & 30 & 25 rds. N. of the SW corner of Sec. 29-9 & 20 N. Bank.
Point of diversion - A-939 Center of E½ Sec. 31.

Also in: Plat No. ..... Twp. ..... Rge.	Plat No. ..... Twp. ..... Rge.	Plat No. ..... Twp. ..... Rge. .....
Plat No. ..... Twp. ..... Rge.	Plat No. ..... Twp. ..... Rge.	Plat No. ..... Twp. ..... Rge. .....

Information From:

C. W. Baldwin

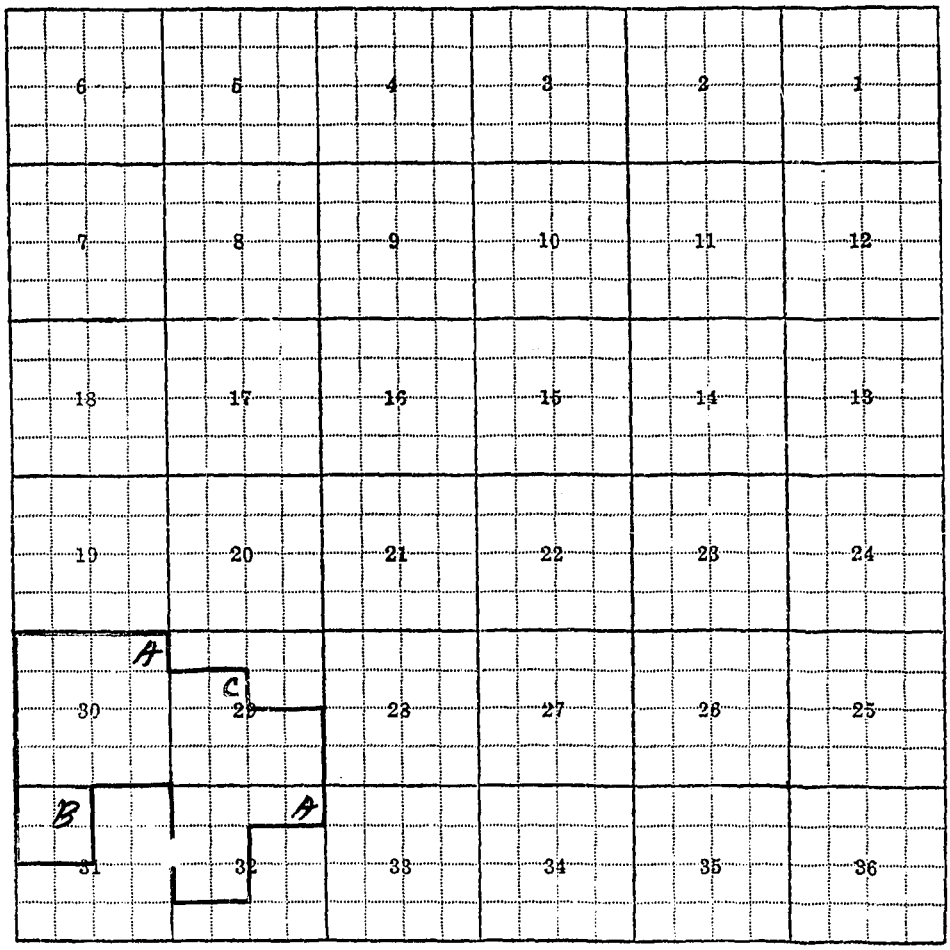

29C, 30A, 31B, 32A

F-1-A

County Ravalli

Farm Checked: Date 11-13-57

By Vaughn Chadbourne

STATE OF MONTANA
STATE ENGINEERS OFFICE
Water Resources Survey

T. 9N R. 20W Plat No 5

Photo No. 2R-73

Legal Land Owner Edna Beeston Address

Operator Edna Boltz Address

Water is deliverd by:— 1. Private System; X 2. Ditch Company; 3. State Project; 4. Federal Project; 5. Irrigation District

If under Ditch Company, Irrigation District, or Government Project, state the number of shares or inches, acre feet, as the case may be in said system

App. No. Decree No.	NAME OF APPROPRIATOR TO WHOM DECREED	NAME OF STREAM	Date App. Date Priority	Miner's Inches	In Use	NAME OF DITCH (Water Delivered By)	No.	R/F	P/G/S	Present Irr. Acres	Irrigable Acres
D-24	Fannie Templeton	Bass Creek	5-10-83	10	Yes	Pioneer Orchard	1)	F		10	0
D-26A	Bass Lake Res. Co.	Bass Lake Res.	1-1-13	1629.72)			)				
				af.	)		)				
D-26B	Bass Lake Res. Co.	Bass Lake Res.	1-26-52	2000	)10		)				
				af.	)af.		)				

NOTE: R—Denotes Regular Irrigation. F—Flood Irrigation. P—Water diverted by means of pumping. G—Water diverted by gravity. S—Stored Water.

Condition of System Good Topography 1st Bench River Basin Columbia River, Bass Creek

Adequate Supply: Yes x No Explain

Remarks

Also in: Plat No. Twp. Rge.	Plat No. Twp. Rge.	Plat No. Twp. Rge.
Plat No. Twp. Rge.	Plat No. Twp. Rge.	Plat No. Twp. Rge.

Information From:

Mario Feronatto

6	5	4	3	2	1
7	8	9	10	11	12
18	17	16	15	14	13
19	20	21	22	23	24
30	29	28	27	26	25
31	32	33	34	35	36

4B

F-1-A

County Ravalli

Farm Checked: Date 11-14-57

By Pete

STATE OF MONTANA
STATE ENGINEERS OFFICE
Water Resources Survey

T 9N R 20W Plat No. 5

Photo No. 2P-179

Legal Land Owner Helena & Otto Beyer Address Missoula, Montana

Operator J. O. Yearns Address Stevensville, Montana

Water is deliverd by:— 1. Private System; 2. Ditch Company; 3. State Project; 4. Federal Project; 5. Irrigation District

If under Ditch Company, Irrigation District, or Government Project, state the number of shares or inches, acre feet, as the case may be in said system

App. No. Decree No.	NAME OF APPROPRIATOR TO WHOM DECREED	NAME OF STREAM	Date App. Date Priority	Miner's Inches	In Use	NAME OF DITCH (Water Delivered By)	No.	R/F	P/G/S	Present Irr. Acres	Irrigable Acres
D-325)	W. G. Bostworth	Burnt Fork Creek	6-1-63	15 16	76	Beyers Ditch	1	R		72	0
D-339)	August F. Byers	Burnt Fork Creek	6-1-83	160	Yes						
D-204	Supply Ditch Co.	Bitterroot River	5-1-98	5000	340shs.	Supply Ditch	2	R		142	0

NOTE: R—Denotes Regular Irrigation. F—Flood Irrigation. P—Water diverted by means of pumping. G—Water diverted by gravity. S—Stored Water.

Condition of System Good Topography Valley & Creek Bottom River Basin Columbia R., Burnt Fork Cr., Bitterroot River

Adequate Supply: Yes x No Explain

Remarks Helena & Joe Harrington are signed up for 340 shares under the Supply Ditch Association (Wood-Parkhurst Ditch) Joe Harrington is a deceased husband of Helena. Otto Beyer is Helena's present husband.

Also in: Plat No. Twp. Rge.	Plat No. Twp. Rge.	Plat No. Twp. Rge.
Plat No. Twp. Rge.	Plat No. Twp. Rge.	Plat No. Twp. Rge.

Information From:

J. O. Yearns

6	5	4	3	2	1
7	8	9	10	11	12
18	17	16	15	14	13
19	20	21	22	23 B	24
30	29	28	27	26	25
31	32	33	34	35	36

23B

F-1-A

County Ravalli

STATE OF MONTANA
STATE ENGINEERS OFFICE
Water Resources Survey

T. 9N R. 20W Plat No. 5

Farm Checked: Date 10-30-57

Photo No. 2P-48

By Vaughn Chadbourne

Legal Land Owner Bert & Ella Boskis Address Stevensville, Montana

Operator Same Address

Water is deliverd by:— 1. Private System; x 2. Ditch Company; 3. State Project; 4. Federal Project; 5. Irrigation District

If under Ditch Company, Irrigation District, or Government Project, state the number of shares or inches, acre feet, as the case may be in said system

App. No. Decree No.	NAME OF APPROPRIATOR TO WHOM DECREED	NAME OF STREAM	Date App. Date Priority	Miner's Inches	In Use	NAME OF DITCH (Water Delivered By)	No.	R/F	P/G/S	Present Irr. Acres	Irrigable Acres
D-670	Geo. P. Harrington										
	& Ed. C. Lorgan Jr.	Mill Or Lyons Cr.	4-1-[illegible]	[illegible]	20	Ditch #2	1	F		3	[illegible]

NOTE: R—Denotes Regular Irrigation. F—Flood Irrigation. P—Water diverted by means of pumping. G—Water diverted by gravity. S—Stored Water.

Condition of System Good Topography 1st Bench River Basin Columbia River, Mill or Lyons Cr.

Adequate Supply: Yes No x Explain Late Right

Remarks Bert & Ella Boskis say they have lived here 60 years and they have never known of C. Hagen (A-1563) owning land in this vicinity.

Also in: Plat No. Twp. Rge.	Plat No. Twp. Rge.	Plat No. Twp. Rge.
Plat No. Twp. Rge.	Plat No. Twp. Rge.	Plat No. Twp. Rge.

Information From:

Bert & Ella Boskis

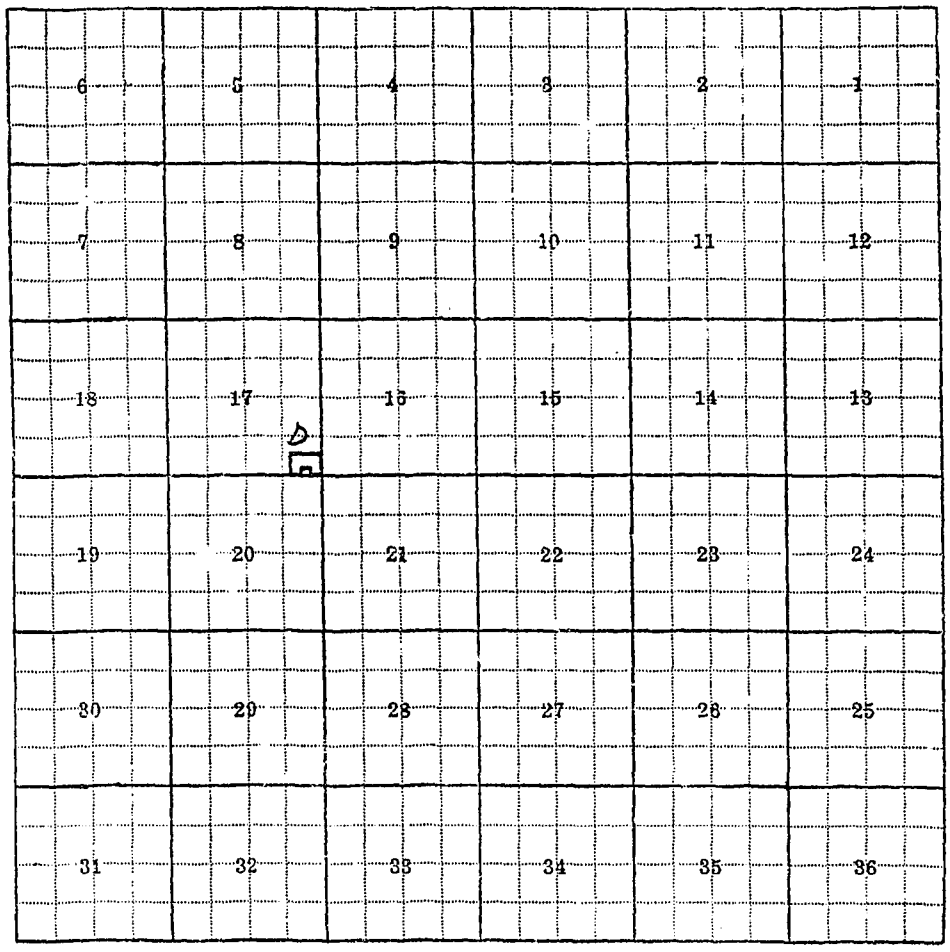
6
5
4
3
2
1
7
8
9
10
11
12
18
17
16
15
14
13
19
20
21
22
23
24
30
29
28
27
26
25
31
32
33
34
35
36

17D

F-1-A

County Ravalli

Farm Checked: Date 10-30-57

By Vaughn Chadbourne

STATE OF MONTANA
STATE ENGINEERS OFFICE
Water Resources Survey

T. 9N. R. 20W. Plat No. 5

Photo No.

Legal Land Owner Pauline Bosckis Address Stevensville, Montana

Operator Same Address

Water is deliverd by:— 1. Private System; 2. Ditch Company; 3. State Project; 4. Federal Project; 5. Irrigation District

If under Ditch Company, Irrigation District, or Government Project, state the number of shares or inches, acre feet, as the case may be in said system

App. No. Decree No.	NAME OF APPROPRIATOR TO WHOM DECREED	NAME OF STREAM	Date App. Date Priority	Minor's Inches	In Use	NAME OF DITCH (Water Delivered By)	No.	B/F	P/G/S	Present Irr. Acres	Irrigable Acres
D-[illegible]	Rose Harrington	Mill or Lyons Creek (Kootenai Creek)	[illegible]-1-95	40	Yes	Ditch #2	1	F		30	0
D-773	E. E. Hill	Sharrat Creek	[illegible]-1-95	75	Yes	Bosckis	1	F			
D-778	Henry Weicher	Sharrat Creek	[illegible]-1-95	50	Yes	Bosckis	1	F			
										120	0
A-[illegible]2	Lars Larson	Larson Creek	[illegible]-1-94	60	Yes	Bosckis	1	F			
A-[illegible]270	Aaron A. Rice	Unnamed Creeks	[illegible]-9-86	170	[illegible]	Bosckis	1	F			

NOTE: R—Denotes Regular Irrigation. F—Flood Irrigation. P—Water diverted by means of pumping. G—Water diverted by gravity. S—Stored Water.

Condition of System Good Topography Mountainous River Basin Columbia River, Sharratt Creek,
Adequate Supply: Yes..... No...x..... Explain Late Right Larson Creek, Mill or Lyons Creek
Remarks

Also in: Plat No..... Twp..... Rge.....	Plat No..... Twp..... Rge.....	Plat No..... Twp..... Rge.....
Plat No..... Twp..... Rge.....	Plat No..... Twp..... Rge.....	Plat No..... Twp..... Rge.....

Information From:

Pauline Bosckis

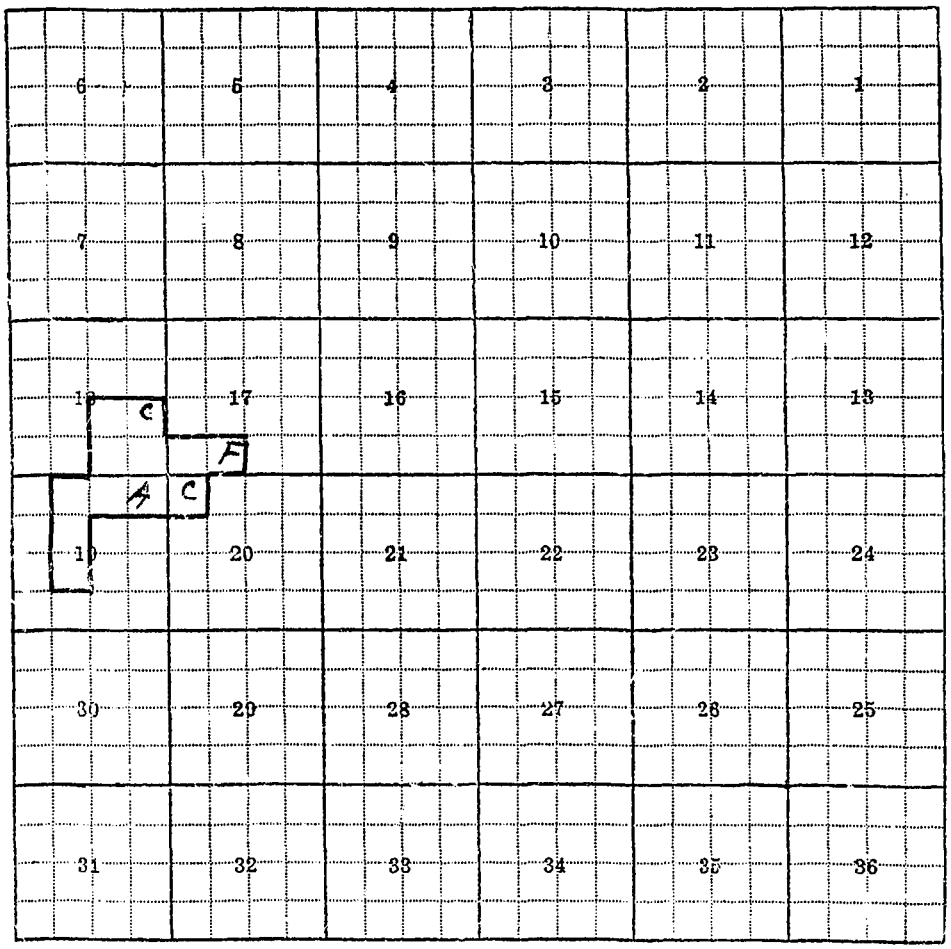

17-F, 18-C, 19-A, 20-C

F-1-A

County Ravalli

Farm Checked: Date 11-14-57

By Pete

STATE OF MONTANA
STATE ENGINEERS OFFICE
Water Resources Survey

T. 9N R. 20W Plat No. 5

Photo No. 2P-180

Legal Land Owner B. (Barney) G. Brazier Address Stevensville, Montana

Operator Same Address

Water is deliverd by:— 1. Private System; 2. Ditch Company; 3. State Project; 4. Federal Project; 5. Irrigation District

If under Ditch Company, Irrigation District, or Government Project, state the number of shares or inches, acre feet, as the case may be in said system

App. No. Decree No.	NAME OF APPROPRIATOR TO WHOM DECREED	NAME OF STREAM	Date App. Date Priority	Miner's Inches	In Use	NAME OF DITCH (Water Delivered By)	No.	R/F	P/G/S	Present Irr. Acres	Irrigable Acres
D-204	Supply Ditch Co.	Bitterroot River	5-1-98	5000	525shs.	Supply Ditch	2	R	S	89	0

NOTE: R—Denotes Regular Irrigation. F—Flood Irrigation. P—Water diverted by means of pumping. G—Water diverted by gravity. S—Stored Water.

Condition of System Good Topography Valley River Basin Columbia River, Bitterroot River

Adequate Supply: Yes x No. Explain

Remarks B.(Barney) G. Brazier is signed up for 525 shs. under the Supply Ditch Association. (Wood-Parkhurst Ditch)

Also in: Plat No. Twp. Rge.	Plat No. Twp. Rge.	Plat No. Twp. Rge.
Plat No. Twp. Rge.	Plat No. Twp. Rge.	Plat No. Twp. Rge.

Information From:

B. G. Brazier

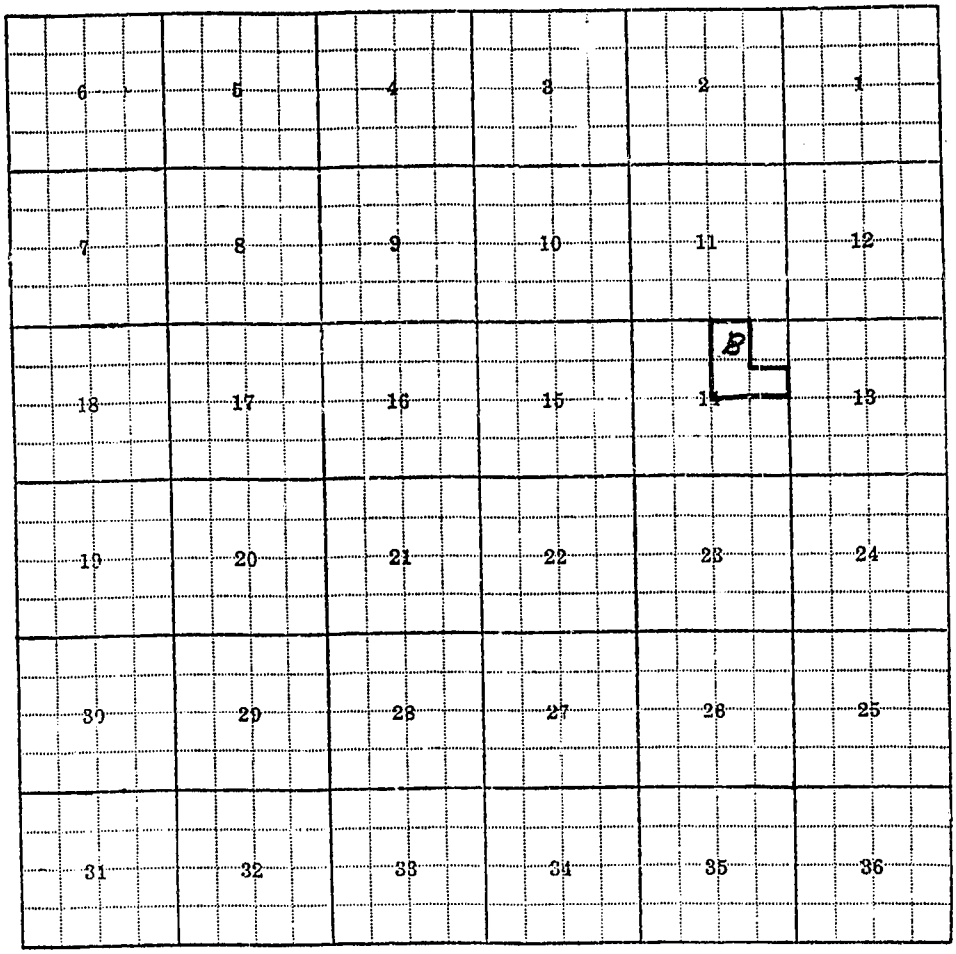
6
5
4
3
2
1
7
8
9
10
11
12
B
18
17
16
15
14
13
19
20
21
22
23
24
30
29
28
27
26
25
31
32
33
34
35
36

14B

F-1-A

County Ravalli

Farm Checked: Date 10-19-57

By Vaughn Chadbourne

STATE OF MONTANA
STATE ENGINEERS OFFICE
Water Resources Survey

T. 9N R. 20W Plat No. 5

Photo No. 2P-78

Legal Land Owner Ernest Brinkerhoff et al Address Stevensville, Montana

Operator Same Address

Water is deliverd by:— 1. Private System; X 2. Ditch Company; 3. State Project; 4. Federal Project; 5. Irrigation District

If under Ditch Company, Irrigation District, or Government Project, state the number of shares or inches, acre feet, as the case may be in said system

App. No. Decree No.	NAME OF APPROPRIATOR TO WHOM DECREED	NAME OF STREAM	Date App. Date Priority	Miner's Inches	In Use	NAME OF DITCH (Water Delivered By)	No.	R/F	P/G/S	Present Irr. Acres	Irrigable Acres
Use		McCalla Creek				Brinkerhoff	1	F		32	0

NOTE: R—Denotes Regular Irrigation. F—Flood Irrigation. P—Water diverted by means of pumping. G—Water diverted by gravity. S—Stored Water.

Condition of System Good Topography Bottom Land River Basin Columbia R., McKellar Creek

Adequate Supply: Yes ..... No x Explain Sufficient water from river, but insufficient water from McCalla Creek

Remarks

Also in: Plat No. Twp. Rge.	Plat No. Twp. Rge.	Plat No. Twp. Rge.
Plat No. Twp. Rge.	Plat No. Twp. Rge.	Plat No. Twp. Rge.

Information From:

Ernest Brinkerhoff

6	5	4	3	2	1
7	8	9	10	11	12
18	17	16	15	14	13
19	20	21	22	23	24
30	29	28	27	26	25
31	32	33	34	35	36

33R

F-1-A

County Ravalli

Farm Checked: Date 11-13-57

By Pete

STATE OF MONTANA
STATE ENGINEERS OFFICE
Water Resources Survey

T 9N R 20W Plat No 5

Photo No 2P-180

Legal Land Owner James (W) & Margaret Brown Address Stevensville, Montana

Operator Same Address

Water is deliverd by:— 1. Private System; 2. Ditch Company; 3. State Project; 4. Federal Project; 5. Irrigation District

If under Ditch Company, Irrigation District, or Government Project, state the number of shares or inches, acre feet, as the case may be in said system

App. No. Decree No.	NAME OF APPROPRIATOR TO WHOM DECREED	NAME OF STREAM	Date App. Date Priority	Miner's Inches	In Use	NAME OF DITCH (Water Delivered By)	No.	R/F	P/G/S	Present Irr. Acres	Irrigable Acres
D-204	Supply Ditch Co	Bitterroot River	5-1-98	5000	675shs	Supply Ditch	2	R		140	0
D-325	W. G. Bostworth	Burnt Fork Creek	4-5-92	71 3/7	No						

NOTE: R—Denotes Regular Irrigation. F—Flood Irrigation. P—Water diverted by means of pumping. G—Water diverted by gravity. S—Stored Water.

Condition of System Good Topography Valley River Basin Columbia R., Bitterroot River.

Adequate Supply: Yes X No Explain

Remarks James W. Brown is signed up for 675 shares under the Supply Ditch Association. (Wood-Parkhurst Ditch)

Also in: Plat No. Twp. Rge.	Plat No. Twp. Rge.	Plat No. Twp. Rge.
Plat No. Twp. Rge.	Plat No. Twp. Rge.	Plat No. Twp. Rge.

Information From:

James Brown

6	5	4	3	2	1
7	8	9	10	11	12
18	17	16	15	14 D	13
19	20	21	22	23	24
30	29	28	27	26	25
31	32	33	34	35	36

14D

F-1-A

County Ravalli

Farm Checked: Date 4-18-57

By Robert Peter

STATE OF MONTANA
STATE ENGINEERS OFFICE
Water Resources Survey

T. 9N R. 20W Plat No. 5

Photo No. 2P-177

Legal Land Owner John P. Brown Address Stevensville, Montana

Operator Same Address

Water is deliverd by:— 1. Private System; 2. Ditch Company; 3. State Project; 4. Federal Project; 5. Irrigation District

If under Ditch Company, Irrigation District, or Government Project, state the number of shares or inches, acre feet, as the case may be in said system

App. No. Decree No.	NAME OF APPROPRIATOR TO WHOM DECREED	NAME OF STREAM	Date App. Date Priority	Miner's Inches	In Use	NAME OF DITCH (Water Delivered By)	No.	R/F	P/G/S	Present Irr. Acres	Irrigable Acres
D-359)**	William B. Faulds	Burnt Fork Creek	6-10-95	40	7/11 of	40" (25.5)					
* D-389)*	Kate Lowney	So. Swamp Creek	5-20-82	120	80						
D-387)	J. W. Lancaster	So. Swamp Creek	5-15-81	120	7/11 of	120" (76.4)					
D-402)	C. M. Nichols	Robertson	6-15-64	151	7/11 of	100" (63.64)					
D-331)	Chas. Buck Adm.	So. Swamp Creek	7-1-75	55	1/55						
D-386)	Ben Lancaster	So. Swamp Creek	5-15-81	80	7/11 of	40" (25.5)					
D-324)***	Ida Benson	So. Swamp Creek	5-20-82	90	7/11 of	90" (57.2)					
D-360)	W. B. Faulds & C. C. Lowney	So. Swamp Creek	6-1-83	150	7/11 of	Brown-Cronin Logan D. 150" (95.6") (200 T)	1	R		220	0

NOTE: R—Denotes Regular Irrigation. F—Flood Irrigation. P—Water diverted by means of pumping. G—Water diverted by gravity. S—Stored Water.

Condition of System Good Topography Creek Bottom River Basin Columbia River, So. Swamp Creek

Adequate Supply: Yes..... No..... Explain

Remarks *40" to Ralph Brown

** John Wenger claims all of D-359, but the Deed Book 5E, Page 307 lists him as having only ½ of this right. Dan and Ida Cronin also claim 4/11 of this right.

*** D-324 Henry & Rosalie Dietz claim 37.5 miner's inches. (Ref. Deed Book 55, Page 586 of this right. Dan & Ida Cronin also claim 4/11 of this right.

Also in: Plat No..... Twp..... Rge.....	Plat No..... Twp..... Rge.....	Plat No..... Twp..... Rge.....
Plat No..... Twp..... Rge.....	Plat No..... Twp..... Rge.....	Plat No..... Twp..... Rge.....

Information From:
John Brown

6	5	4	3	2	1
7	8	9	10	11	12
18	17	16	15	14	13
19	20	21	22	23	24
30	29	28	27	26	25
31	32	33	34	35 L	36

35-L

F-1-A

County Ravalli

Farm Checked: Date 11-19-57

By Pete

STATE OF MONTANA
STATE ENGINEERS OFFICE
Water Resources Survey

T 9N R 20W Plat No. 5

Photo No. 2P-177

Legal Land Owner Ralph & Dorothy Brown Address Stevensville, Montana

Operator Same Address

Water is deliverd by:— 1. Private System; 2. Ditch Company; 3. State Project; 4. Federal Project; 5. Irrigation District

If under Ditch Company, Irrigation District, or Government Project, state the number of shares or inches, acre feet, as the case may be in said system

App. No. Decree No.	NAME OF APPROPRIATOR TO WHOM DECREED	NAME OF STREAM	Date App. Date Priority	Miner's Inches	In Use	NAME OF DITCH (Water Delivered By)	No.	R/F	P/G/S	Present Irr. Acres	Irrigable Acres
D-389	Kate Lowney	S. Swamp	5-20-82	120	40	Brown Tangmo Ditch	1	R		40	0
		Robertson Creek				Brown Tangmo Haupt D.	1	F		36	0

NOTE: R—Denotes Regular Irrigation. F—Flood Irrigation. P—Water diverted by means of pumping. G—Water diverted by gravity. S—Stored Water.

Condition of System Fair Topography Creek Bottom River Basin Columbia River, Robertson Creek, S. Swamp Creek

Adequate Supply: Yes x No Explain

Remarks Gets some water for NE¼NE¼ whenever available in creek. Has no right.

Also in: Plat No. Twp. Rge.	Plat No. Twp. Rge.	Plat No. Twp. Rge.
Plat No. Twp. Rge.	Plat No. Twp. Rge.	Plat No. Twp. Rge.

Information From:

John Brown - Wm. Dexter


6
5
4
3
2
1
7
8
9
10
11
12
18
17
16
15
14
13
19
20
21
22
23
24
30
29
28
27
26
25
31
32
33
34
35
36
A

35A

F-1-A—5M—1-62—7446

County Ravalli

Farm Checked: Date 11-17--57

By Vaughn Chadbourne

STATE OF MONTANA
STATE ENGINEERS OFFICE
Water Resources Survey

T 9N R 20W Plat No. 5

Photo No. 2P -70

Legal Land Owner Edgar Campbell Address Stevensville, Montana

Operator Same Address

Water is delivered by:— 1. Private System; 2. Ditch Company; 3. State Project; 4. Federal Project; 5. Irrigation District

App. No. Decree No.	NAME OF APPROPRIATOR TO WHOM DECREED	NAME OF STREAM	Date App. Date Priority	Miner's Inches	In Use	NAME OF DITCH (Water Delivered By)	No.	R/F	Present Irr. Acres	Irrigable Acres
*		Bitterroot River			156 shs	Supply Ditch	2	R	30	0

NOTE: R—Denotes Regular Irrigation. F—Flood Irrigation.

Adequate Supply: Yes X No Explain

Remarks Edgar Campbell is signed up for 156 shares under the Supply Ditch Association. (Wood - Parkhurst Ditch)
* See Supply Ditch Co, for water rights. (Pg. 139)

River Basin Columbia River, Bitterroot River

Also in: Plat No. Twp. Rge.	Plat No. Twp. Rge.	Plat No. Twp. Rge.
Plat No. Twp. Rge.	Plat No. Twp. Rge.	Plat No. Twp. Rge.

Information From:
Field Survey

6	5	4	3	2	1
7	8	9	10	11	12
18	17	16	15	14	13
19	20	21	22	23	24
30	29	28	27	26	25
31	32	33	34 a $\boxed{9}$	35	36

Land Ownership 34 Q

F-1-A

County Ravalli

Farm Checked: Date 11-18-57

By Vaughn Chadbourne

STATE OF MONTANA
STATE ENGINEERS OFFICE
Water Resources Survey

T. 9N R. 20W Plat No. 5

Photo No. 2P-18

Legal Land Owner Floyd (H) & Frances Campbell Address Stevensville, Montana

Operator Same Address

Water is deliverd by:— 1. Private System; 2. Ditch Company; 3. State Project; 4. Federal Project; 5. Irrigation District

If under Ditch Company, Irrigation District, or Government Project, state the number of shares or inches, acre feet, as the case may be in said system

App. No. Decree No.	NAME OF APPROPRIATOR TO WHOM DECREED	NAME OF STREAM	Date App. Date Priority	Miner's Inches	In Use	NAME OF DITCH (Water Delivered By)	No.	R/F	P/G/S	Present Irr. Acres	Irrigable Acres
D-204	Supply Ditch Co.	Bitterroot River	5-1-98	5000	300shs	Supply Ditch	2	R)		67	0
D-208	Union Ditch Company	Bitterroot River	10-4-89	1860	Yes	Union Ditch	2	R)			

NOTE: R—Denotes Regular Irrigation. F—Flood Irrigation. P—Water diverted by means of pumping. G—Water diverted by gravity. S—Stored Water.

Condition of System Good Topography 1st Bench River Basin Columbia River, Bitterroot River

Adequate Supply: Yes x No Explain

Remarks Floyd H. Campbell is signed up for 300 shares under the Supply Ditch Association. (Wood-Parkhurst Ditch) (60")
Floyd H. Campbell is signed up for .0008 shares under the Union Ditch Company. (Mutual) (16.91352")
Supply - 5 shares = 1 miner's inch.
Union - 1 share = 169 miner's inches.

Also in: Plat No. Twp. Rge.	Plat No. Twp. Rge.	Plat No. Twp. Rge.
Plat No. Twp. Rge.	Plat No. Twp. Rge.	Plat No. Twp. Rge.

Information From:

Floyd Campbell

6	5	4	3	2	1
7	8	9	10	11	12
18	17	16	15	14	13
19	20	21	22	23	24
30	29	28	27	26	25
31	32	33	34 V	35	36

34V

F-1-A

County Ravalli

Farm Checked: Date 11-16-57

By Pete

STATE OF MONTANA
STATE ENGINEERS OFFICE
Water Resources Survey

T. 9N. R. 20W. Plat No. 5

Photo No. 2P-178

Legal Land Owner Murray Campbell Address

Operator Ed O'Hare - Buying Address Victor, Montana

Water is deliverd by:— 1. Private System; 2. Ditch Company; 3. State Project; 4. Federal Project; 5. Irrigation District

If under Ditch Company, Irrigation District, or Government Project, state the number of shares or inches, acre feet, as the case may be in said system

App. No. Decree No.	NAME OF APPROPRIATOR TO WHOM DECREED	NAME OF STREAM	Date App. Date Priority	Miner's Inches	In Use	NAME OF DITCH (Water Delivered By)	No.	R/F	P/G/S	Present Irr. Acres	Irrigable Acres
D-385	George Kinneman	Burnt Fork Creek	5-15-82	155	Yes	Kinneman Ditches	1	R		139	0

NOTE: R—Denotes Regular Irrigation. F—Flood Irrigation. P—Water diverted by means of pumping. G—Water diverted by gravity. S—Stored Water.

Condition of System Fair Topography Creek Bottom River Basin Columbia River, Burnt Fork Creek

Adequate Supply: Yes x No Explain

Remarks

Also in: Plat No. Twp. Rge.	Plat No. Twp. Rge.	Plat No. Twp. Rge.
Plat No. Twp. Rge.	Plat No. Twp. Rge.	Plat No. Twp. Rge.

Information From:

Wm. Dexter

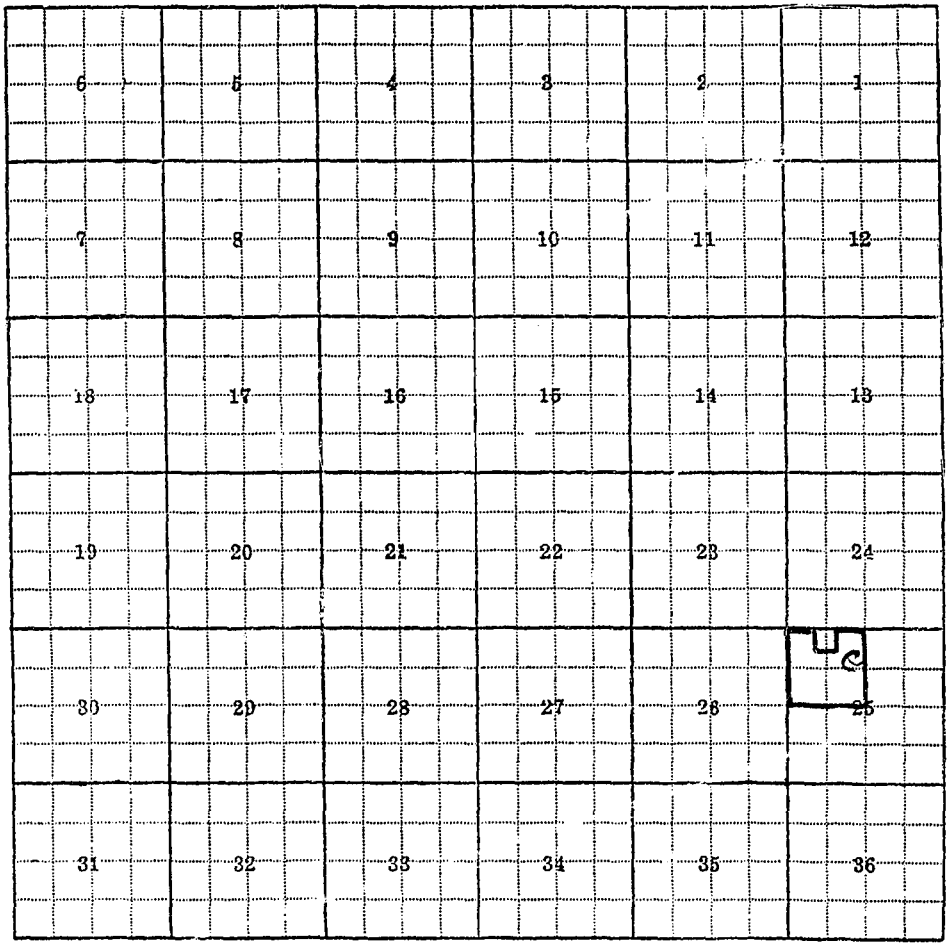
6
5
4
3
2
1
7
8
9
10
11
12
18
17
16
15
14
13
19
20
21
22
23
24
30
29
28
27
26
25
31
32
33
34
35
36

25C

F-1-A

County Ravalli

Farm Checked: Date 11-16-57

By Vaughn Chadbourne

STATE OF MONTANA
STATE ENGINEERS OFFICE
Water Resources Survey

T 9N R 20W Plat No. 5

Photo No. 2P-74, 2P-75

Legal Land Owner James Canton Address Florence, Montana

Operator James & Joe Canton Address

Water is deliverd by:— 1. Private System; X 2. Ditch Company; 3. State Project; 4. Federal Project; 5. Irrigation District

If under Ditch Company, Irrigation District, or Government Project, state the number of shares or inches, acre feet, as the case may be in said system

App. No. Decree No.	NAME OF APPROPRIATOR TO WHOM DECREED	NAME OF STREAM	Date App. Date Priority	Miner's Inches	In Use	NAME OF DITCH (Water Delivered By)	No.	R/F	P/G/S	Present Irr. Acres	Irrigable Acres
D-25	Thomas Trevaille	Bass Creek	5-10-73	200	Yes	Trevaille	1	R		40	0
D-26A	Bass Lake Res. Co.	Bass Lake Res.	1-1-13	1620.72) af.	)200	Trevaille					
D-26B	Bass Lake Res. Co.	Bass Lake Res.	1-26-52	2000 af.	)af.	Trevaille					
A-244	James Canton	Brooks Creek	4-23-53	200	Yes	Canton	1	F		77	0
A-1277	C. P. Peter et al	Unnamed Creeks	6-15-03	400	Yes	Canton	1	F)			
A-1503	Cames Canton	Seepage, Waste, Drain	4-23-53	160	Yes	Canton	1	F)		118	0
A-1611	Nettie Lowell	Seepage, Waste, Drain	7-1-95	50	Part	Canton	1	F)			
D-675	[illegible]	Miller Lyons Ditch #2	5-1-92	60	Part	[illegible]					

NOTE: R—[illegible] Irrigation. F—Flood Irrigation. P—Water diverted by means of pumping. G—Water diverted by gravity. S—Stored Water.

Condition of [illegible] Topography 1st Bench River Basin Columbia River, Bass Cr., Brooks Cr., Unnamed Creeks

Adequate Supply: Yes x No Explain

Remarks James & Joe Canton are signed up for 200 shares under the Bass Lake Reservoir Company.

Also in: Plat No. Twp. Rge.	Plat No. Twp. Rge.	Plat No. Twp. Rge.
Plat No. Twp. Rge.	Plat No. Twp. Rge.	Plat No. Twp. Rge.

Information From:

Curtice Martin

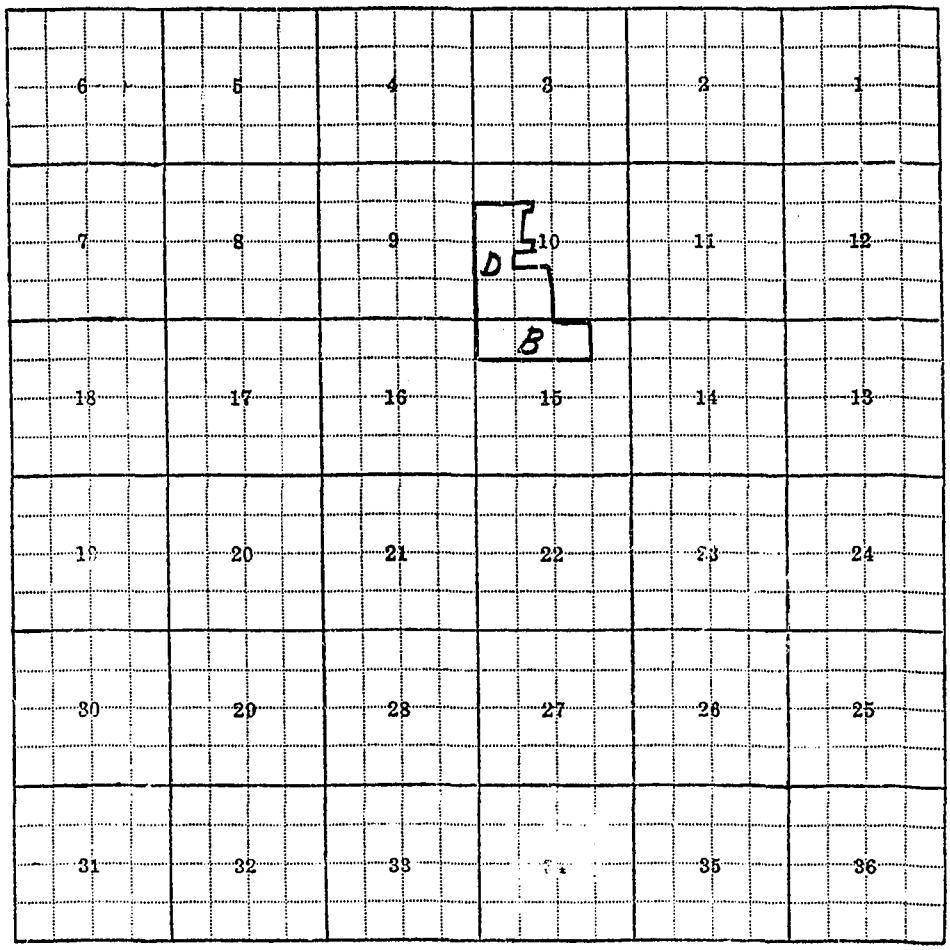
6
5
4
3
2
1
7
8
9
10
11
12
D
B
18
17
16
15
14
13
19
20
21
22
23
24
30
29
28
27
26
25
31
32
33
35
36

10D, 15B

F-1-A

County Ravalli

Farm Checked: Date 11-13-56

By Vaughn Chadbourne

STATE OF MONTANA
STATE ENGINEERS OFFICE
Water Resources Survey

T. 9N R. 20W Plat No. 5

Photo No. 2P-73 (Sec. 4)
2P-74 (Sec. 10)

Legal Land Owner James & Catrina Canton Address Florence

Operator James & Joe Canton Address

Water is deliverd by:— 1. Private System; X 2. Ditch Company; 3. State Project; 4. Federal Project; 5. Irrigation District

If under Ditch Company, Irrigation District, or Government Project, state the number of shares or inches, acre feet, as the case may be in said system

App. No. Decree No.	NAME OF APPROPRIATOR TO WHOM DECREED	NAME OF STREAM	Date App. Date Priority	Miner's Inches	In Use	NAME OF DITCH (Water Delivered By)	No.	R/F	P/G/S	Present Irr. Acres	Irrigable Acres
D-13	Rosetta R. Hougstadt	Bass Creek	6-15-95	80	Yes	Trevaille	1	F		69	0
D-26A	Bass Lake Res. Co.	Bass Lake Res.	1-1-13	1629.72) af.	)200	Trevaille					
D-26B	Bass Lake Res. Co.	Bass Lake Res.	1-26-52	2000 af.	))	Trevaille					
*D-25	Thomas Trevaille	Bass Creek	5-10-72	200	No						
*D-675	George W. Payne	Mill or Lynn Creek	5-1-92	60	No	Ditch #5					
*A-244	James Canton	Brooks Creek	4-23-53	200	No						
*A-1277	Peter & Whaley	Unnamed Cr. or Stream	6-15-03	400	No						
*A-1503	James Canton	Seepage & Waste	4-23-53	160	No						
*A-1611	Kittie Lowell	Waste from Bass Bros. Ranch	7-1-95	50	No						

NOTE: R—Denotes Regular Irrigation. F—Flood Irrigation. P—Water diverted by means of pumping. G—Water diverted by gravity. S—Stored Water.

Condition of System Good Topography 2nd bench River Basin Columbia River, Bass Creek

Adequate Supply: Yes... No....x.... Explain Late Right

Remarks James & Joe Canton are signed up for 200 shares under the Bass Lake Reservoir Company.
* These rights may be used here, but are listed on the land of James Canton or Joe Canton.

Also in: Plat No..... Twp..... Rge..... Plat No..... Twp..... Rge..... Plat No..... Twp..... Rge.....
Plat No..... Twp..... Rge..... Plat No..... Twp..... Rge..... Plat No..... Twp..... Rge.....

Information From:
Curtice Martin

6	5	c	3	2	1
7	8	9	10	11	12
18	17	16	15	14	13
19	20	21	22	23	24
30	29	28	27	26	25
31	32	33	34	35	36

4 C

F-1-A

County Ravalli

Farm Checked: Date 11-16-56

By Vaughn Chadbourne

STATE OF MONTANA
STATE ENGINEERS OFFICE
Water Resources Survey

T. 9N R. 20W Plat No. 5

Photo No. 2P-74

Legal Land Owner Joe Canton Address Florence, Montana

Operator Same Address

Water is deliverd by:— 1. Private System; X 2. Ditch Company; 3. State Project; 4. Federal Project; 5. Irrigation District

If under Ditch Company, Irrigation District, or Government Project, state the number of shares or inches, acre feet, as the case may be in said system

App. No. Decree No.	NAME OF APPROPRIATOR TO WHOM DECREED	NAME OF STREAM	Date App. Date Priority	Miner's Inches	In Use	NAME OF DITCH (Water Delivered By)	No.	R/F	P/G/S	Present Irr. Acres	Irrigable Acres
A-1277	C. P. Peter et al	Unnamed Creeks	6-15-03	400	Part	Canton	1	F		3	0
D-25	Thomas Trevaille	Bass Creek	5-10-73	200	No(Part)						
D-675	George W. Payne	Mill or Lyons Creek	5-1-92	60	No(Part)	Ditch #5					

NOTE: R—Denotes Regular Irrigation. F—Flood Irrigation. P—Water diverted by means of pumping. G—Water diverted by gravity. S—Stored Water.

Condition of System Good Topography 1st Bench River Basin Columbia River, Unnamed Creek

Adequate Supply: Yes x No Explain

Remarks

Also in: Plat No. Twp. Rge.	Plat No. Twp. Rge.	Plat No. Twp. Rge.
Plat No. Twp. Rge.	Plat No. Twp. Rge.	Plat No. Twp. Rge.

Information From:

Frank Ruffatto

6	5	4	3	2	1
7	8	9	10	11	12
18	17	16	15	14	13
19	20	21	22	23	24
30	29	28	27	26	25
31	32	33	34	35	36

10H

F-1-A

County Ravalli

Farm Checked: Date 11-19-57

By Vaughn Chadbourne

STATE OF MONTANA
STATE ENGINEERS OFFICE
Water Resources Survey

T. 9N R. 20W Plat No. 5

Photo No. 2P-77

Legal Land Owner George A. Chilcott Address Stevensville, Montana

Operator Same Address

Water is deliverd by:— 1. Private System; 2. Ditch Company; X 3. State Project; 4. Federal Project; 5. Irrigation District

If under Ditch Company, Irrigation District, or Government Project, state the number of shares or inches, acre feet, as the case may be in said system

App. No. Decree No.	NAME OF APPROPRIATOR TO WHOM DECREED	NAME OF STREAM	Date App. Date Priority	Miner's Inches	In Use	NAME OF DITCH (Water Delivered by)	No.	R/F	P/G/S	Present Irr. Acres	Irrigable Acres
D-204	Supply Ditch Co.	Bitterroot River	5-1-98	5000	225shs.	Supply Ditch	2	R)		57	0
D-208	Union Ditch Co.	Bitterroot River	10-4-89	1860	517shs	Union	2	R)			
D-420	G. A. Smith	Robertson Creek	5-22-82	36	No						

NOTE: R—Denotes Regular Irrigation. F—Flood Irrigation. P—Water diverted by means of pumping. G—Water diverted by gravity. S—Stored Water.

Condition of System Good Topography 1st Bench River Basin Bitterroot River, Columbia River

Adequate Supply: Yes X No Explain

Remarks George Chilcott is signed up for 517 shares under the Union Ditch Company. (Mutual) (87.343 miner's inches)
George Chilcott is signed up for 225 shares under the Supply Ditch Association. (Wood-Parkhurst Ditch) (45")

Also in: Plat No. Twp. Rge.	Plat No. Twp. Rge.	Plat No. Twp. Rge.
Plat No. Twp. Rge.	Plat No. Twp. Rge.	Plat No. Twp. Rge.

Information From:

Fred Porch

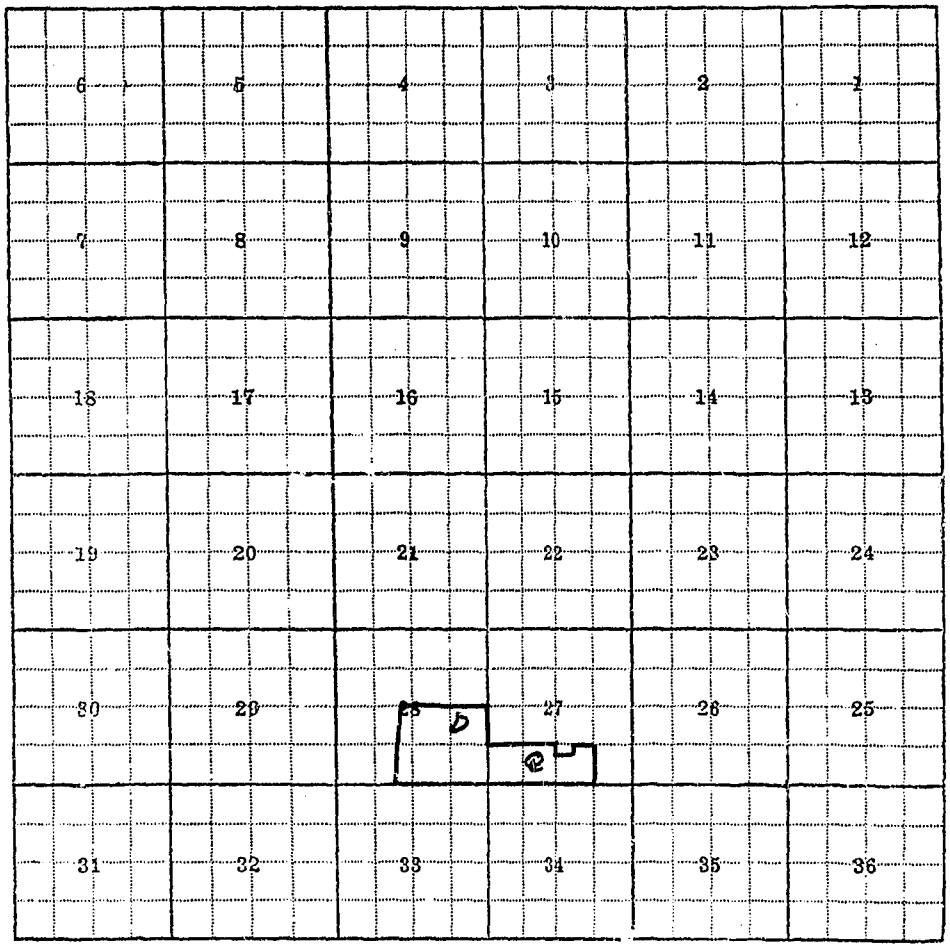
6
5
4
3
2
1
7
8
9
10
11
12
18
17
16
15
14
13
19
20
21
22
23
24
30
29
28
27
26
25
31
32
33
34
35
36

28D, 27Q

F-1-A

County Ravalli

Farm Checked: Date 11-19-57

By Carpenter & Tate

STATE OF MONTANA
STATE ENGINEERS OFFICE
Water Resources Survey

T 9N R 20W Plat No. 5

Photo No. 2P-178

Legal Land Owner Christian B. Christiansen Address Stevensville, Montana

Operator Same Address

Water is deliverd by:— 1. Private System; 2. Ditch Company; x 3. State Project; 4. Federal Project; 5. Irrigation District

If under Ditch Company, Irrigation District, or Government Project, state the number of shares or inches, acre feet, as the case may be in said system

App. No. Decree No.	NAME OF APPROPRIATOR TO WHOM DECREED	NAME OF STREAM	Date App. Date Priority	Miner's Inches	In Use	NAME OF DITCH (Water Deliverod By)	No.	R/F	P/G/S	Present Irr. Acres	Irrigable Acres
*See											
Assn.		Bitterroot River				Supply Ditch	2	F		5	0

NOTE: R—Denotes Regular Irrigation. F—Flood Irrigation. P—Water diverted by means of pumping. G—Water diverted by gravity. S—Stored Water.

Condition of System Good Topography Valley River Basin Columbia River, Bitterroot River

Adequate Supply: Yes x No Explain

Remarks *Christian Bear is signed up for 50 shares under the Supply Ditch Association (Wood-Parkhurst Ditch). The water is signed up under the Christian Bear Name.

Also in: Plat No. Twp. Rge.	Plat No. Twp. Rge.	Plat No. Twp. Rge.
Plat No. Twp. Rge.	Plat No. Twp. Rge.	Plat No. Twp. Rge.

Information From:

Christian Bear

6	5	4	3	2	1
7	8	9	10	11	12
18	17	16	15	14	13
19	20	21	22	23	24
30	29	28	27	26	25
31	32	33	34	35	36

26 AP

F-1-A

County Ravalli

Farm Checked: Date 11-19-57

By Carpenter & Tate

STATE OF MONTANA
STATE ENGINEERS OFFICE
Water Resources Survey

T. 9N R. 20W Plat No. 5

Photo No. 2P-178

Legal Land Owner* Leo & Nellie Cook Address Stevensville, Montana

Operator Same Address

Water is deliverd by:— 1. Private System; 2. Ditch Company; X 3. State Project; 4. Federal Project; 5. Irrigation District

If under Ditch Company, Irrigation District, or Government Project, state the number of shares or inches, acre feet, as the case may be in said system

App. No. Decree No.	NAME OF APPROPRIATOR TO WHOM DECREED	NAME OF STREAM	Date App. Date Priority	Minor's Inches	In Use	NAME OF DITCH (Water Delivered By)	No.	R/F	P/G/S	Present Irr. Acres	Irrigable Acres
*See											
Assn.		Bitterroot River				Supply Ditch	2			2	0

NOTE: R—Denotes Regular Irrigation. F—Flood Irrigation. P—Water diverted by means of pumping. G—Water diverted by gravity. S—Stored Water.

Condition of System Good Topography Valley River Basin ~~Columbia River, Bitterroot River~~

Adequate Supply: Yes X No Explain

Remarks Leo Cook is signed up for 6 shares under the Supply Ditch Association. (Wood-Parkhurst Ditch)
*Also in Mays Addition to Stevensville.

Also in: Plat No. 5 Twp. 9 Rge. 20W	Plat No. Twp. Rge.	Plat No. Twp. Rge.
Plat No. Twp. Rge.	Plat No. Twp. Rge.	Plat No. Twp. Rge.

Information From:
Field Survey

6	5	4	3	2	1
7	8	9	10	11	12
18	17	16	15	14	13
19	20	21	22	23	24
30	29	28	27	26	25
31	32	33	34	35	36

26 AJ

F-1-A

County Ravalli

STATE OF MONTANA
STATE ENGINEERS OFFICE
Water Resources Survey

T. 9N R. 20W Plat No. 5

Farm Checked: Date 11-20-57

Photo No. 2P-178

By Carpenter & Tate

Legal Land Owner Wilber F. Cook Address Stevensville, Montana

Operator Same Address

Water is deliverd by:— 1. Private System; 2. Ditch Company; 3. State Project; 4. Federal Project; 5. Irrigation District

If under Ditch Company, Irrigation District, or Government Project, state the number of shares or inches, acre feet, as the case may be in said system

App. No. Decree No.	NAME OF APPROPRIATOR TO WHOM DECREED	NAME OF STREAM	Date App. Date Priority	Miner's Inches	In Use	NAME OF DITCH (Water Delivered By)	No.	R/F	P/G/S	Present Irr. Acres	Irrigable Acres
										6	

NOTE: R—Denotes Regular Irrigation. F—Flood Irrigation. P—Water diverted by means of pumping. G—Water diverted by gravity. S—Stored Water.

Condition of System Good Topography Valley River Basin Columbia River, Bitterroot River

Adequate Supply: Yes x No Explain

Remarks He irrigates, but there is no water shown.

Also in: Plat No. Twp. Rge.	Plat No. Twp. Rge.	Plat No. Twp. Rge.
Plat No. Twp. Rge.	Plat No. Twp. Rge.	Plat No. Twp. Rge.

Information From:

Ralph Raymond

6	5	4	3	2	1
7	8	9	10	11	12
18	17	16	15	14	13
19	20	21	22	23	24
30	29	28	27	26	25
31	32	33	34	35	36

26 F

F-1-A

County Ravalli

Farm Checked: Date 11-18-57

By Robert Peter

STATE OF MONTANA
STATE ENGINEERS OFFICE
Water Resources Survey

T 9N R 20W Plat No. 5

Photo No. 2P-177

Legal Land Owner Dan & Ida Cronin Address Stevensville, Montana

Operator Same Address

Water is deliverd by:— 1. Private System; 2. Ditch Company; 3. State Project; 4. Federal Project; 5. Irrigation District

If under Ditch Company, Irrigation District, or Government Project, state the number of shares or inches, acre feet, as the case may be in said system

App. No. Decree No.	NAME OF APPROPRIATOR TO WHOM DECREED	NAME OF STREAM	Date App. Date Priority	Miner's Inches	In Use	NAME OF DITCH (Water Delivered By)	No.	R/F	P/G/S	Present Irr. Acres	Irrigable Acres
A-1524	Dan W. Cronin Jr.	Seepage, Waste and Drain	6-26-52	100	Yes						
D-402	C. M. Nichols	So. Swamp Creek	6-15-64	151	4/11	of 100"					
D-359**	Wm. B. Faulds	Burnt Fork Creek	6-10-95	40	4/11	of 40"					
						Cronin Ditches	1	R		111	0
D-387	J. W. Lancaster	So. Swamp Creek	5-15-81	120	4/11	of 120"					
						Brown-Cronin-Logan D.	1	P		10	0
D-386	Ben Lancaster	So. Swamp Creek	5-15-81	80	4/11	of 40"					
						Munger Ditch	1	R		3	0
D-360*	W. B. Faulds & C. C. Lowney	So. Swamp Creek	6-1-83	150	4/11	of 150"					
D-324***	Ida Benson	So. Swamp Creek	5-20-82	90	4/11	of 90"					

NOTE: R—Denotes Regular Irrigation. F—Flood Irrigation. P—Water diverted by means of pumping. G—Water diverted by gravity. S—Stored Water.

Condition of System Fair Topography River Basin Columbia River, So. Swamp Cr.

Adequate Supply: Yes X No Explain

Remarks * Claimed by Sunset Irrigation District. Deed Mort. Bk. 74 - Page 170 gives 4/11 to Cronin. Possibly this right.
** John Wenger claims all of D-359 but the deed book 58 page 397 lists him as only having ½ of this right. John P. Brown also claims 7/11 of this right.
*** D-324 Henry & Rosalie Dietz claim 37.5" (Ref: Deed Book 55, Page 586 of this right. John P. Brown also claims 7/11 of this right.

Also in: Plat No. Twp. Rge.	Plat No. Twp. Rge.	Plat No. Twp. Rge.
Plat No. Twp. Rge.	Plat No. Twp. Rge.	Plat No. Twp. Rge.

Information From:
Mrs. Cronin

6	5	4	3	2	1
7	8	9	10	11	12
18	17	16	15	14	13
19	20	21	22	23	24
30	29	28	27	26	25
31	32	33	34	35	36

36-F

F-1-A

County Ravalli

Farm Checked: Date 11-19-57

By Carpenter & Tate

STATE OF MONTANA
STATE ENGINEERS OFFICE
Water Resources Survey

T 9N R 20W Plat No. 5

Photo No. 2P-178

Legal Land Owner Ella M. Daniels Address Stevensville, Montana

Operator Lester James Address

Water is deliverd by:— 1. Private System; 2. Ditch Company; x 3. State Project; 4. Federal Project; 5. Irrigation District

If under Ditch Company, Irrigation District, or Government Project, state the number of shares or inches, acre feet, as the case may be in said system

App. No. Decree No.	NAME OF APPROPRIATOR TO WHOM DECREED	NAME OF STREAM	Date App. Date Priority	Minor's Inches	In Use	NAME OF DITCH (Water Delivered By)	No.	R/F	P/G/S	Present Irr. Acres	Irrigable Acres
*See											
Assn.		Bitterroot River				Supply Ditch	2			3	0

NOTE: R—Denotes Regular Irrigation. F—Flood Irrigation. P—Water diverted by means of pumping. G—Water diverted by gravity. S—Stored Water.

Condition of System Good Topography Valley River Basin Columbia River, Bitterroot River

Adequate Supply: Yes x No. Explain

Remarks *Ella M. Daniels is signed up for 12 shares under the Supply Ditch Association. (Wood-Parkhurst Ditch)

Also in: Plat No. Twp. Rge. Plat No. Twp. Rge. Plat No. Twp. Rge.
Plat No. Twp. Rge. Plat No. Twp. Rge. Plat No. Twp. Rge.

Information From:
Field Survey

6	5	4	3	2	1
7	8	9	10	11	12
18	17	16	15	14	13
19	20	21	22	23	24
30	29	28	27	26	25
31	32	33	34	35	36

26 AM

F-1-A

County Ravalli

Farm Checked: Date 11-19-57

By Carpenter & Tate

STATE OF MONTANA
STATE ENGINEERS OFFICE
Water Resources Survey

T. 9N R. 20W Plat No. 5

Photo No. 2F-178

Legal Land Owner Earl C. Dowd Address Stevensville, Montana

Operator Same Address

Water is deliverd by:— 1. Private System, x 2. Ditch Company; 3. State Project; 4. Federal Project; 5. Irrigation District

If under Ditch Company, Irrigation District, or Government Project, state the number of shares or inches, acre feet, as the case may be in said system

App. No. Decree No.	NAME OF APPROPRIATOR TO WHOM DECREED	NAME OF STREAM	Date App. Date Priority	Miner's Inches	In Use	NAME OF DITCH (Water Delivered By)	No.	R/F	P/G/S	Present Irr. Acres	Irrigable Acres
D-338	W. S. Burrell	N. Swamp Creek	6-1-66	8	Part	Howard-Keenan Ditch	1	R		4	0

NOTE: R—Denotes Regular Irrigation. F—Flood Irrigation. P—Water diverted by means of pumping. G—Water diverted by gravity. S—Stored Water.

Condition of System Good Topography Valley River Basin Columbia River, N. Swamp Cr.

Adequate Supply: Yes x No Explain

Remarks

Also in: Plat No. Twp. Rge.	Plat No. Twp. Rge.	Plat No. Twp. Rge.
Plat No. Twp. Rge.	Plat No. Twp. Rge.	Plat No. Twp. Rge.

Information From:
Frank Williamson &
Court House Bk. 58, Pg. 125

6	5	4	3	2	1
7	8	9	10	11	12
18	17	16	15	14	13
19	20	21	22	23	24
30	29	28	27	AB 26	25
31	32	33	34	35	36

26 AB

F-1-A

County Ravalli

Farm Checked: Date 11-1-57

By Vaughn Chadbourne

STATE OF MONTANA
STATE ENGINEERS OFFICE
Water Resources Survey

T. 9N R. 20W Plat No. 5

Photo No. 2P-75

Legal Land Owner Peter Drogitis Address Stevensville, Montana

Operator Same Address

Water is deliverd by:— 1. Private System; x 2. Ditch Company; 3. State Project; 4. Federal Project; 5. Irrigation District

If under Ditch Company, Irrigation District, or Government Project, state the number of shares or inches, acre feet, as the case may be in said system

App. No. Decree No.	NAME OF APPROPRIATOR TO WHOM DECREED	NAME OF STREAM	Date App. Date Priority	Miner's Inches	In Use	NAME OF DITCH (Water Delivered By)	No.	R/F	P/G/S	Present Irr. Acres	Irrigable Acres
Use		Drogitis well				Pump & Sprinkler	1	R		5	0

NOTE: R—Denotes Regular Irrigation. F—Flood Irrigation. P—Water diverted by means of pumping. G—Water diverted by gravity. S—Stored Water.

Condition of System Good Topography 1st Bench River Basin Columbia River, Well

Adequate Supply: Yes x No Explain

Remarks

Also in: Plat No. Twp. Rge.	Plat No. Twp. Rge.	Plat No. Twp. Rge.
Plat No. Twp. Rge.	Plat No. Twp. Rge.	Plat No. Twp. Rge.

Information From:

Peter Drogitis

6	5	4	3	2	1
7	8	9	10	11	12
18	17	16	15	14	13
19	20	21	22	23	24
30	29	28	27	26	25
31	32	33	34	35	36

C

18 C

F-1-A

County Ravalli

Farm Checked: Date 11-16-57

By Pete

STATE OF MONTANA
STATE ENGINEERS OFFICE
Water Resources Survey

T. 9N R. 20W Plat No. 5

Photo No. 2P-177

Legal Land Owner William & Dorothy Dexter Address Stevensville, Montana

Operator Same Address

Water is deliverd by:— 1. Private System; 2. Ditch Company; 3. State Project; 4. Federal Project; 5. Irrigation District

If under Ditch Company, Irrigation District, or Government Project, state the number of shares or inches, acre feet, as the case may be in said system

App. No. Decree No.	NAME OF APPROPRIATOR TO WHOM DECREED	NAME OF STREAM	Date App. Date Priority	Minor's Inches	In Use	NAME OF DITCH (Water Delivered By)	No.	R/F	P/G/S	Present Irr. Acres	Irrigable Acres
D-397	W. A. McLaren	N. Swamp Creek)	6-1-66	80	40	McLaren Ditch	1	R		59	0
D-398	W. A. McLaren	Sapiel Creek)	6-1-66	80	40	Dexter Ditch	1	R		6	0

NOTE: R—Denotes Regular Irrigation. F—Flood Irrigation. P—Water diverted by means of pumping. G—Water diverted by gravity. S—Stored Water.

Condition of System Fair Topography Creek Bottom River Basin Columbia River, N. Swamp Cr.,
Adequate Supply: Yes x No Explain Robertson Creek
Remarks

Also in: Plat No. Twp. Rge.	Plat No. Twp. Rge.	Plat No. Twp. Rge.
Plat No. Twp. Rge.	Plat No. Twp. Rge.	Plat No. Twp. Rge.

Information From:
Wm. Dexter

6	5	4	3	2	1
7	8	9	10	11	12
18	17	16	15	14	13
19	20	21	22	23	24
30	29	28	27	26	25
31	32	33	34	35	36

B

36B

F-1-A

County Ravalli

Farm Checked: Date 11-2-57

By Vaughn Chadbourne

STATE OF MONTANA
STATE ENGINEERS OFFICE
Water Resources Survey

T. 9N R. 20W Plat No. 5

Photo No. 2P-75

Legal Land Owner Theodore & Hazel Didier Address

Operator James H. Armstrong Address Stevensville, Montana

Water is deliverd by:— 1. Private System; X 2. Ditch Company; 3. State Project; 4. Federal Project; 5. Irrigation District

If under Ditch Company, Irrigation District, or Government Project, state the number of shares or inches, acre feet, as the case may be in said system

App. No. Decree No.	NAME OF APPROPRIATOR TO WHOM DECREED	NAME OF STREAM	Date App. Date Priority	Miner's Inches	In Use	NAME OF DITCH (Water Delivered By)	No.	R/F	P/G/S	Present Irr. Acres	Irrigable Acres
D-678	Theodore Truxler	Mill or Lyons Creek (Kootenai Creek)	11-16-01	80	*Part	Ditch #7	1	F		34	0

NOTE: R—Denotes Regular Irrigation. F—Flood Irrigation. P—Water diverted by means of pumping. G—Water diverted by gravity. S—Stored Water.

Condition of System Good Topography 1st Bench River Basin Columbia River, Mill or Lyons Cr.

Adequate Supply: Yes ..... No X Explain late right

Remarks * Armstrong says his abstract states 80 miner's inches, but doesn't state what part of that amount goes to this place

Also in: Plat No. Twp. Rge.	Plat No. Twp. Rge.	Plat No. Twp. Rge.
Plat No. Twp. Rge.	Plat No. Twp. Rge.	Plat No. Twp. Rge.

Information From:

James Armstrong

6	5	4	3	2	1
7	8	9	10	11	12
18	17	16	15	14	13
19	20	21	22	23	24
30	29	28	27	26	25
31	32	33	34	35	36

F-1-A

County Ravalli

Farm Checked: Date 9-25-57

By B. Lambeth & D. Pouliot

STATE OF MONTANA
STATE ENGINEERS OFFICE
Water Resources Survey

T. 9N R. 20W Plat No. 5

Photo No. 2P-177

Legal Land Owner Henry (C.) & Rosalie Dietz Address Stevensville, Montana

Operator Same Address

Water is deliverd by:— 1. Private System; 2. Ditch Company; X 3. State Project; 4. Federal Project; 5. Irrigation District

If under Ditch Company, Irrigation District, or Government Project, state the number of shares or inches, acre feet, as the case may be in said system

App. No. Decree No.	NAME OF APPROPRIATOR TO WHOM DECREED	NAME OF STREAM	Date App. Date Priority	Miner's Inches	In Use	NAME OF DITCH (Water Delivered By)	No.	R/F	P/G/S	Present Irr. Acres	Irrigable Acres
*See Assn.		Bitterroot River				Supply Ditch	2	R		3	0

NOTE: R—Denotes Regular Irrigation. F—Flood Irrigation. P—Water diverted by means of pumping. G—Water diverted by gravity. S—Stored Water.

Condition of System Good Topography Valley River Basin Columbia River, Bitterroot River

Adequate Supply: Yes x No Explain

Remarks *Henry C. Dietz is signed up for 15 shares under the Supply Ditch Association. (Wood-Parkhurst Ditch) (3")

Also in: Plat No. 9 Twp. 8N Rge. 20W	Plat No. Twp. Rge.	Plat No. Twp. Rge.
Plat No. Twp. Rge.	Plat No. Twp. Rge.	Plat No. Twp. Rge.

Information From:

Field Survey

6	5	4	3	2	1
7	8	9	10	11	12
18	17	16	15	14	13
19	20	21	22	23	24
30	29	28	27	26	25
31	32	33	34	35	36

DK

35K

F-1-A

County Ravalli

Farm Checked: Date 10-16-57

By Vaughn Chadbourne

STATE OF MONTANA
STATE ENGINEERS OFFICE
Water Resources Survey

T. 9N R. 20W Plat No. 5

Photo No. 2P-45

Legal Land Owner Alfred & Elsie Eastman Address

Operator H. W. Lowell Address Stevensville, Montana

Water is deliverd by:— 1. Private System; 2. Ditch Company; 3. State Project; 4. Federal Project; 5. Irrigation District

If under Ditch Company, Irrigation District, or Government Project, state the number of shares or inches, acre feet, as the case may be in said system

App. No. Decree No.	NAME OF APPROPRIATOR TO WHOM DECREED	NAME OF STREAM	Date App. Date Priority	Miner's Inches	In Use	NAME OF DITCH (Water Delivered By)	No.	R/F	P/G/S	Present Irr. Acres	Irrigable Acres
Use		Spring Cr. (Trib. to McCalla)				Lowell- Baldwin	1	F)		16	0
D-611	Charles Foust	McKellar Creek	4-1-65	20	Yes	Lowell-Baldwin	1	R)			
A-642	William Thompson	Little Creek or McKelley Creek	6-17-96	160	No						

NOTE: R—Denotes Regular Irrigation. F—Flood Irrigation. P—Water diverted by means of pumping. G—Water diverted by gravity. S—Stored Water.

Condition of System Poor Topography Mountainous River Basin Columbia River, McKellar Creek

Adequate Supply: Yes X No Explain

Remarks D-611 originally decreed to land in Sec. 32, but later sold to this land.

Also in:					
Plat No. 2 Twp. 8N Rge. 21W	Plat No. Twp. Rge.	Plat No. Twp. Rge.
Plat No. 9 Twp. 8N Rge. 20W	Plat No. Twp. Rge.	Plat No. Twp. Rge.

Information From:

Mrs. Lowell

6	5	4	3	2	1
7	8	9	10	11	12
18	17	16	15	14	13
19	20	21	22	23	24
30	29	28	27	26	25
A 31	32	33	34	35	36

31 A

F-1-A

County Ravalli

Farm Checked: Date 11-1-57

By Pete

STATE OF MONTANA
STATE ENGINEERS OFFICE
Water Resources Survey

T 9N R 20W Plat No 5

Photo No 2P-182, 3P-16

Legal Land Owner *Ralph A. Endsley Address

Operator Ted Moody - Buying Address Stevensville, Montana

Water is deliverd by:— 1. Private System; 2. Ditch Company; 3. State Project; 4. Federal Project; 5. Irrigation District

If under Ditch Company, Irrigation District, or Government Project, state the number of shares or inches, acre feet, as the case may be in said system

App. No. Decree No.	NAME OF APPROPRIATOR TO WHOM DECREED	NAME OF STREAM	Date App. Date Priority	Miner's Inches	In Use	NAME OF DITCH (Water Delivered By)	No.	R/F	P/G/S	Present Irr. Acres	Irrigable Acres
D-204	Supply Ditch Co.	Bitterroot River	5-1-98	5000	114shs.	Supply Ditch	2	R		5	0

NOTE: R—Denotes Regular Irrigation. F—Flood Irrigation. P—Water diverted by means of pumping. G—Water diverted by gravity. S—Stored Water.

Condition of System Good Topography Valley River Basin Columbia River, Bitterroot River

Adequate Supply: Yes X No Explain

Remarks Ted Moody is signed up for 114 shares under the Supply Ditch Association. (Wood-Parkhurst Ditch) (Regester.)
Ted Moody is signed up for 88 shares under the Supply Ditch Association. (Wood-Parkhurst Ditch) (Moody.)
*Also in Sunnyside Orchard & Sunnyside Orchard #2.

Also in: Plat No. 5 Twp. 9N Rge. 20W	Plat No. Twp. Rge.	Plat No. Twp. Rge.
Plat No. Twp. Rge.	Plat No. Twp. Rge.	Plat No. Twp. Rge.

Information From:
Ted Moody

6	5	4	3	2	1
7	8	9	10	11	12
18	17	16	15	14	13
19	20	21	22	23	24
30	29	28	27	26	25
31	32	33	34	35	36

1 A

F-1-A

County Ravalli

Farm Checked: Date 11-18-57

By Vaughn Chadbourne

STATE OF MONTANA
STATE ENGINEERS OFFICE
Water Resources Survey

T. 9N R. 20W Plat No. 5

Photo No. 2P-78

Legal Land Owner* Oscar & Mildred Enebo Address

Operator Address

Water is deliverd by:— 1. Private System; 2. Ditch Company; X 3. State Project; 4. Federal Project; 5. Irrigation District

If under Ditch Company, Irrigation District, or Government Project, state the number of shares or inches, acre feet, as the case may be in said system

App. No. Decree No.	NAME OF APPROPRIATOR TO WHOM DECREED	NAME OF STREAM	Date App. Date Priority	Miner's Inches	In Use	NAME OF DITCH (Water Delivered By)	No.	R/F	P/G/S	Present Irr. Acres	Irrigable Acres
D-208	Union Ditch Co.	Bitterroot River	10-4-89	1860	.09483						
E 1111	Lyman Young	Seepage waste brain	5-6-18	200	Shs. Mutual	Union	2	R		5	0

NOTE: R—Denotes Regular Irrigation. F—Flood Irrigation. P—Water diverted by means of pumping. G—Water diverted by gravity. S—Stored Water.

Condition of System Good Topography 1st Bench River Basin Columbia River, Bitterroot River

Adequate Supply: Yes X No. Explain

Remarks Oscar Enebo is signed up for .09483 shares under the Union Dirch Co. (Mutual). Mr. Enebo did have .13625 shares in the Union Ditch Co. jointly with Stevensville Cemetery, but that has now terminated.

*Also in Sunnyside Orchard #2 & Sunset Irrigation District - 20" (Oscar Enebo)

Also in Sunset Orchard #4

Also in:			
Plat No. 6 Twp. 9N Rge. 19W	Plat No. Twp. Rge.	Plat No. Twp. Rge.
Plat No. 2 Twp. 9N Rge. 20W	Plat No. Twp. Rge.	Plat No. Twp. Rge.

Information From:

Oscar Enebo

6	5	4	3	2	1
7	8	9	10	11	12
18	17	16	15	14	13
19	20	21	22	23	24
30	29	28	27	26	25
31	32	33	34	35	36

34 G

F-1-A

County Ravalli

Farm Checked: Date 11-13-57

By Vaughn Chadbourne

STATE OF MONTANA
STATE ENGINEERS OFFICE
Water Resources Survey

T. 9N. R. 20W Plat No. 5

Photo No. 2P-50, Sec. 5; 2P-49, Sec. 8; 2P-74, Sec. 9 & 10; 2P-73, Sec. 3 & 4.

Legal Land Owner Mario & Mary Feronato Address

Operator Mario Feronato & George Ruffato Address Florence, Montana

Water is deliverd by:— 1. Private System; X 2. Ditch Company; 3. State Project; 4. Federal Project; 5. Irrigation District

If under Ditch Company, Irrigation District, or Government Project, state the number of shares or inches, acre feet, as the case may be in said system

App. No. Decree No.	NAME OF APPROPRIATOR TO WHOM DECREED	NAME OF STREAM	Date App. Date Priority	Miner's Inches	In Use	NAME OF DITCH (Water Delivered By)	No.	R/F	P/G/S	Present Irr. Acres	Irrigable Acres
A-1291	Geo. C. Woolsey	Unnamed Creek	3-27-50	120	Yes	Woolsey Ditch	1	F		94	0
A-1396	George C. Harper	Unnamed Springs	6-8-09	100	Yes	Harper	1	F			
D-10	Fannie J. Brooks	Bass Creek	10-27-84	160	Yes						
			5-10-83	143	Yes						
			6-15-95	80	Yes						
			4-1-94	35	Yes						
			3-1-95	45	Yes						
			10-1-96	20	Yes						
			4-1-84	33	Yes						
			4-1-85	107	Yes						
			6-15-00	80	Yes						
			6-15-05	120	Yes						
			7-1-70	36	Yes						
			4-1-93	92	Yes	Pioneer Orchard, Canyon					
D-17	Ada McGregor	Bass Creek	9-20-83	140	Yes	McGregor	1	R		224	0

(CONTINUED ON NEXT PAGE)

NOTE: R—Denotes Regular Irrigation. F—Flood Irrigation. P—Water diverted by means of pumping. G—Water diverted by gravity. S—Stored Water.

Condition of System Topography River Basin Columbia River, Unnamed Creek, Bass Creek, Brooks Creek, Seepage & Waste, Mill or Lyons Cr.

Adequate Supply: Yes X No Explain

Remarks

Mario Feronato is signed up for 1200 shares under the Bass Lake Reservoir Company.

Also in: Plat No. 2 Twp. 10N. Rge. 20W.	Plat No. Twp. Rge.	Plat No. Twp. Rge.
Plat No. Twp. Rge.	Plat No. Twp. Rge.	Plat No. Twp. Rge.

Information From:
Mario Feronato & Geo. Ruffato

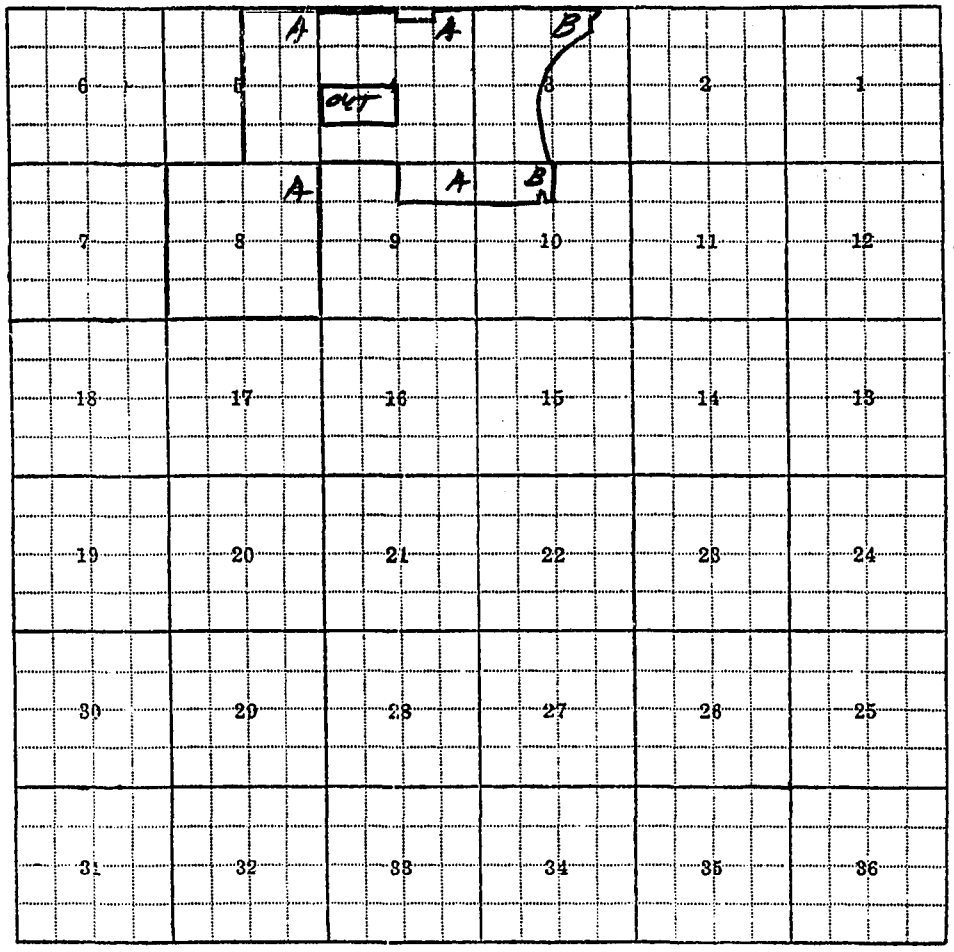

3 B, 4 A, 5 A, 8 A, 9 A, 10 B.

F-1-A

County Ravalli

Farm Checked: Date

By

STATE OF MONTANA

STATE ENGINEERS OFFICE

Water Resources Survey

T. 9N R. 20W Plat No. 5

Photo No.

Legal Land Owner Mario & Mary Feronato (Continued) Address

Operator Address

Water is deliverd by:— 1. Private System; 2. Ditch Company; 3. State Project; 4. Federal Project; 5. Irrigation District

If under Ditch Company, Irrigation District, or Government Project, state the number of shares or inches, acre feet, as the case may be in said system

App. No. Decree No.	NAME OF APPROPRIATOR TO WHOM DECREED	NAME OF STREAM	Date App. Date Priority	Miner's Inches	In Use	NAME OF DITCH (Water Delivered By)	No.	R/F	P/G/S	Present Irr. Acres	Irrigable Acres
D-16	Susan McDermott et al	Bass Creek	6-5-95	35	Yes	Canyon, McGregor,					
						Weber				205	0
D-18	Peter O'Hare	Bass Creek	4-1-84	130	Yes						
			4-1-98	30	Yes	O'Hare	1	R)		58	0
D-19	Peter O'Hare	Bass Creek	4-1-98	35	Yes	O'Hare	1	R)			
D-20	Pioneer Orchard Co.	Bass Creek	5-10-83	143	Yes	Pioneer Orchard	1	R		372	0
D-21	Frank Ruffatto	Bass Creek	9-20-83	70	Yes	McGregor, Canyon	1	R)			
D-22	Peter Ruffatto	Bass Creek	9-20-83	70	Yes	McGregor, Canyon	1	R)			
D-26B	Bass Lake Res. Co.	Bass Lake Res.	1-26-52	2000)		O'Hare, Weber, Canyon,					
				af.)	1200	Pioneer Orch					
D-26A	Bass Lake Res. Co.	Bass Lake Res.	1-1-13	1629.72)	shs.	O'Hare, Weber, Canyon					
				af.	)	Pioneer Orch.	1	R			
D-12	C. F. Dorman &										
	T. B. Thompson	Bass Creek	5-10-83	10	Yes	Pioneer Orch	1	F			
Use		Seepage, Waste, Drain				Feronato	1	F		152	0

CONTINUED ON NEXT PAGE

NOTE: R—Denotes Regular Irrigation. F—Flood Irrigation. P—Water diverted by means of pumping. G—Water diverted by gravity. S—Stored Water.

Condition of System Topography River Basin

Adequate Supply: Yes No Explain

Remarks

Also in: Plat No. Twp. Rge.	Plat No. Twp. Rge.	Plat No. Twp. Rge.
Plat No. Twp. Rge.	Plat No. Twp. Rge.	Plat No. Twp. Rge.

Information From:

F-1-A

County Ravalli

Farm Checked: Date

By

STATE OF MONTANA
STATE ENGINEERS OFFICE
Water Resources Survey

T 9N R 20W Plat No. 5

Photo No.

Legal Land Owner Mario & Mary Feronato (Continued) Address

Operator Address

Water is deliverd by:— 1. Private System; 2. Ditch Company; 3. State Project; 4. Federal Project; 5. Irrigation District

If under Ditch Company, Irrigation District, or Government Project, state the number of shares or inches, acre feet, as the case may be in said system

App. No. Decree No.	NAME OF APPROPRIATOR TO WHOM DECREED	NAME OF STREAM	Date App. Date Priority	Miner's Inches	In Use	NAME OF DITCH (Water Delivered By)	No.	R/F	P/G/S	Present Irr. Acres	Irrigable Acres
D-455	J. F. Borough,										
	C. C. Fulton,										
	C. F. Stotzer	Brooks Creek	6-1-86	160	Yes	Burrough-Fulton-Stotzer	1	F		52	0
D-456	H. G. Butler	Brooks Creek	7-1-69	480	Part	Butler	1	R		54	0
D-661	J. F. Borough,										
	C. C. Fulton,										
	C. F. Stotzer	Mill or Lyons Cr.	5-1-92	150	Yes	Ditch #5	1	F)		39	0
D-668	J. D. Hare	Mill or Lyons Cr.	5-1-92	150	Part	Ditch #5	1	F)			
		Bass Creek				Trevaille Ditch	1	F		175	0
		Bass Creek				Shannon Ditch	1			74	0

NOTE: R—Denotes Regular Irrigation. F—Flood Irrigation. P—Water diverted by means of pumping. G—Water diverted by gravity. S—Stored Water.

Condition of System Topography River Basin

Adequate Supply: Yes No Explain

Remarks

Also in:								
Plat No.	Twp.	Rge.	Plat No.	Twp.	Rge.	Plat No.	Twp.	Rge.
Plat No.	Twp.	Rge.	Plat No.	Twp.	Rge.	Plat No.	Twp.	Rge.

Information From:

F-1-A

County Ravalli

Farm Checked: Date 10-17-57

By Vaughn Chadbourne

STATE OF MONTANA
STATE ENGINEERS OFFICE
Water Resources Survey

T. 9N R. 20W Plat No. 5

Photo No. 2P-45

Legal Land Owner: Vernon C. Foust Address Stevensville, Montana

Operator Same Address

Water is deliverd by:— 1. Private System; x 2. Ditch Company; 3. State Project; 4. Federal Project; 5. Irrigation District

If under Ditch Company, Irrigation District, or Government Project, state the number of shares or inches, acre feet, as the case may be in said system

App. No. Decree No.	NAME OF APPROPRIATOR TO WHOM DECREED	NAME OF STREAM	Date App. Date Priority	Miner's Inches	In Use	NAME OF DITCH (Water Delivered By)	No.	R/F	P/G/S	Present Irr. Acres	Irrigable Acres
A-938	Charles Foust	Silverthorn & Skaggs Creek	4-15-64	All	Yes	Foust	1	R		55	0
~~A-1543~~	~~Vernon C. Foust~~	~~Seepage, Waste, Drain~~ Skaggs Creek	~~6-19-37~~	~~80~~	~~Yes~~	~~Foust~~	~~1~~	~~F~~		~~40~~	~~0~~
Use		Foust Well				Sprinkler			P	41	0

NOTE: R—Denotes Regular Irrigation. F—Flood Irrigation. P—Water diverted by means of pumping. G—Water diverted by gravity. S—Stored Water.

Condition of System Good Topography 2nd and 3rd Bench River Basin Columbia River, Silverthorne Cr., Seepage, Waste, Skaggs Creek

Adequate Supply: Yes x No Explain

Remarks D-611 sold to Eastman place (H. W. Lowell)

Also in: Plat No. Twp. Rge.	Plat No. Twp. Rge.	Plat No. Twp. Rge.
Plat No. Twp. Rge.	Plat No. Twp. Rge.	Plat No. Twp. Rge.

Information From:
Vernon Foust

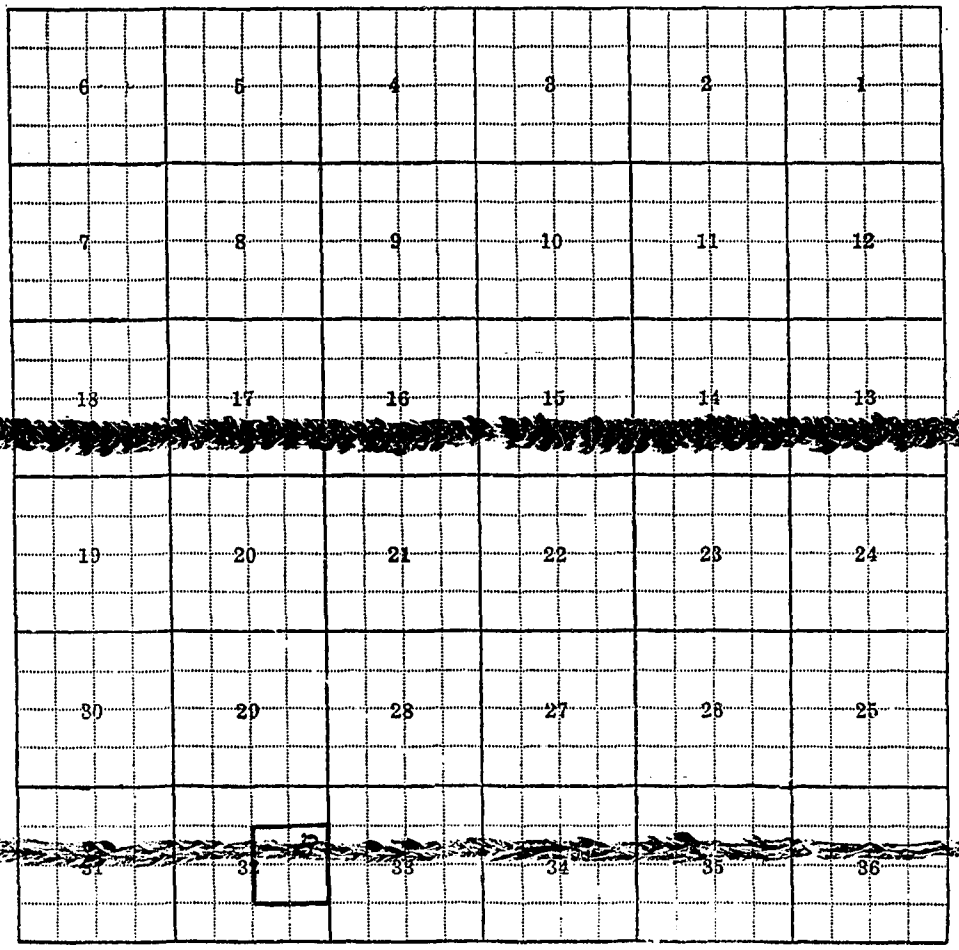
6
5
4
3
2
1
7
8
9
10
11
12
18
17
16
15
14
13
19
20
21
22
23
24
30
29
28
27
26
25
31
32
33
34
35
36

32. B

F-1-A

County Ravalli

Farm Checked: Date 11-18-57

By Vaughn Chadbourne

STATE OF MONTANA
STATE ENGINEERS OFFICE
Water Resources Survey

T. 9N R. 20W Plat No. 5

Photo No. 2P-78

Legal Land Owner Hazel & George Frazer Address Stevensville, Montana

Operator Same Address

Water is deliverd by:— 1. Private System; 2. Ditch Company; X 3. State Project; 4. Federal Project; 5. Irrigation District

If under Ditch Company, Irrigation District, or Government Project, state the number of shares or inches, acre feet, as the case may be in said system

App. No. Decree No.	NAME OF APPROPRIATOR TO WHOM DECREED	NAME OF STREAM	Date App. Date Priority	Miner's Inches	In Use	NAME OF DITCH (Water Delivered By)	No.	R/F	P/G/S	Present Irr. Acres	Irrigable Acres
D-208	Union Ditch Co.	Bitterroot River	10-4-89	1860	.3092	Union	2	R)		24	0
A-1077	George F. Frazier	S. Swamp Cr.	1-27-54	120	Yes	Union	1	F)			
A-1711	Lyman Young	Seepage, Waste, Drain	5-6-88	200	No						

NOTE: R—Denotes Regular Irrigation. F—Flood Irrigation. P—Water diverted by means of pumping. G—Water diverted by gravity. S—Stored Water.

Condition of System Good Topography 1st Bench River Basin Columbia River, Bitterroot River

Adequate Supply: Yes X No Explain

Remarks George & Hazel Frazier are signed up for .3092 shares under the Union Ditch Co. (Mutual)

Also in: Plat No. Twp. Rge.	Plat No. Twp. Rge.	Plat No. Twp. Rge.
Plat No. Twp. Rge.	Plat No. Twp. Rge.	Plat No. Twp. Rge.

Information From:

Oscar Enoboe

6	5	4	3	2	1
7	8	9	10	11	12
18	17	16	15	14	13
19	20	21	22	23	24
30	29	28	27	26	25
31	32	33	34	35	36

34 E

F-1-A

County Ravalli

Farm Checked: Date 11-18-57

By Vaughn Chadbourne

STATE OF MONTANA
STATE ENGINEERS OFFICE
Water Resources Survey

T. 9N. R. 20W. Plat No. 5

Photo No. 2P-78

Legal Land Owner W. A. & Beulah Gear Address Stevensville, Montana

Operator Address

Water is deliverd by:— 1. Private System; 2. Ditch Company; x 3. State Project; 4. Federal Project; 5. Irrigation District

If under Ditch Company, Irrigation District, or Government Project, state the number of shares or inches, acre feet, as the case may be in said system

App. No. Decree No.	NAME OF APPROPRIATOR TO WHOM DECREED	NAME OF STREAM	Date App. Date Priority	Miner's Inches	In Use	NAME OF DITCH (Water Delivered By)	No.	R/F	P/G/S	Present Irr. Acres	Irrigable Acres
D-208	Union Ditch Co.	Bitterroot River	10-4-89	1860	.01183	shs. Union Ditch	2	R		2	0
A-1711	Lyman Young	Seepage, Waste, Drain (A certain Swamp)	5-6-88	200	No Ard						

NOTE: R—Denotes Regular Irrigation. F—Flood Irrigation. P—Water diverted by means of pumping. G—Water diverted by gravity. S—Stored Water.

Condition of System Good Topography 1st Bench River Basin Columbia River, Bitterroot River

Adequate Supply: Yes x No Explain

Remarks W. A. Gear is signed up for .01183 shares under the Union Ditch Co. (Mutual)

Also in: Plat No. Twp. Rge. | Plat No. Twp. Rge. | Plat No. Twp. Rge.
Plat No. Twp. Rge. | Plat No. Twp. Rge. | Plat No. Twp. Rge.

Information From:

W. A. Gear

6	5	4	3	2	1
7	8	9	10	11	12
18	17	16	15	14	13
19	20	21	22	23	24
30	29	28	27	26	25
31	32	33	34	35	36

34M

F-1-A

County Ravalli

Farm Checked: Date 11-2-57

By Vaughn Chadbourne

STATE OF MONTANA
STATE ENGINEERS OFFICE
Water Resources Survey

T 9N R 20W Plat No. 5

Photo No. 2P-75

Legal Land Owner Theodore & Linda Glaze Address Stevensville, Montana

Operator Same Address

Water is deliverd by:— 1. Private System; x 2. Ditch Company; 3. State Project; 4. Federal Project; 5. Irrigation District

If under Ditch Company, Irrigation District, or Government Project, state the number of shares or inches, acre feet, as the case may be in said system

App. No. Decree No.	NAME OF APPROPRIATOR TO WHOM DECREED	NAME OF STREAM	Date App. Date Priority	Miner's Inches	In Use	NAME OF DITCH (Water Delivered By)	No.	R/F	P/G/S	Present Irr. Acres	Irrigable Acres
D-674	C. A. Lines	Mill or Lyons Cr. (Kootenai Creek)	6-1-87	80	Yes	Ditch #7	1	R		35	0

NOTE: R—Denotes Regular Irrigation. F—Flood Irrigation. P—Water diverted by means of pumping. G—Water diverted by gravity. S—Stored Water.

Condition of System Good Topography 1st Bench River Basin Columbia River, Mill or Lyons Cr.

Adequate Supply: Yes x No Explain

Remarks

Also in:								
Plat No.	Twp.	Rge.	Plat No.	Twp.	Rge.	Plat No.	Twp.	Rge.
Plat No.	Twp.	Rge.	Plat No.	Twp.	Rge.	Plat No.	Twp.	Rge.

Information From:

Daniel Shea

6	5	4	3	2	1
7	8	9	10	11	12
18	17	16	15	14	13
19	20	21	22	23	24
30	29	28	27	26	25
31	32	33	34	35	36

15 G

F-1-A

County Ravalli

Farm Checked: Date 10-19-57

By Vaughn Chadbourne

STATE OF MONTANA
STATE ENGINEERS OFFICE
Water Resources Survey

T. 9N R. 20W Plat No. 5

Photo No. 2P-45

Legal Land Owner John & Harriet Granteer Address Stevensville, Montana - Rt. #2

Operator Same Address

Water is deliverd by:— 1. Private System; X 2. Ditch Company; 3. State Project; 4. Federal Project; 5. Irrigation District

If under Ditch Company, Irrigation District, or Government Project, state the number of shares or inches, acre feet, as the case may be in said system

App. No. Decree No.	NAME OF APPROPRIATOR TO WHOM DECREED	NAME OF STREAM	Date App. Date Priority	Miner's Inches	In Use	NAME OF DITCH (Water Delivered By)	No.	R/F	P/G/S	Present Irr. Acres	Irrigable Acres
D-609	Eli Downing	McKellar Creek	4-1-72	35	Yes	Downing	1	R		45	0
A-1196	Eli Downing	Westler Gulch	4-20-01	100	Yes	Downing	1	F		5	0

NOTE: R—Denotes Regular Irrigation. F—Flood Irrigation. P—Water diverted by means of pumping. G—Water diverted by gravity. S—Stored Water.

Condition of System Good Topography Mountainous River Basin Columbia River, Westler Gulch, McKellar Creek

Adequate Supply: Yes..... No. x Explain Insufficient amount of early right water.

Remarks

Also in:					
Plat No. 9 Twp. 8N Rge. 20W	Plat No. Twp. Rge.	Plat No. Twp. Rge.
Plat No. Twp. Rge.	Plat No. Twp. Rge.	Plat No. Twp. Rge.

Information From:

John & Harriet Ganteer

6	5	4	3	2	1
7	8	9	10	11	12
18	17	16	15	14	13
19	20	21	22	23	24
30	29	28	27	26	25
31	32	33	34	35	36

e

32 C

[redacted]

F-1-A

County Ravalli

Farm Checked: Date 11-6-57

By Pete

STATE OF MONTANA
STATE ENGINEERS OFFICE
Water Resources Survey

T 9N R 20W Plat No. 5

Photo No. 2P-74

Legal Land Owner Roy & Clara Grube Address

Operator Val Leesch Address Stevensville, Montana

Water is deliverd by:— 1. Private System; 2. Ditch Company; 3. State Project; 4. Federal Project; 5. Irrigation District

If under Ditch Company, Irrigation District, or Government Project, state the number of shares or inches, acre feet, as the case may be in said system

App. No. Decree No.	NAME OF APPROPRIATOR TO WHOM DECREED	NAME OF STREAM	Date App. Date Priority	Miner's Inches	In Use	NAME OF DITCH (Water Delivered By)	No.	R/F	P/G/S	Present Irr. Acres	Irrigable Acres
A-1459	Stillman & Verda Nickerson	Sloughs & Swamps	5-15-53	200	Yes	Nickerson Ditch	1	R	P	~~86~~	0

NOTE: R—Denotes Regular Irrigation. F—Flood Irrigation. P—Water diverted by means of pumping. G—Water diverted by gravity. S—Stored Water.

Condition of System Good Topography River bottom River Basin Columbia River, Slough

Adequate Supply: Yes x No Explain

Remarks

Also in: Plat No. Twp. Rge. | Plat No. Twp. Rge. | Plat No. Twp. Rge.
Plat No. Twp. Rge. | Plat No. Twp. Rge. | Plat No. Twp. Rge.

Information From:

Mr. Loesch

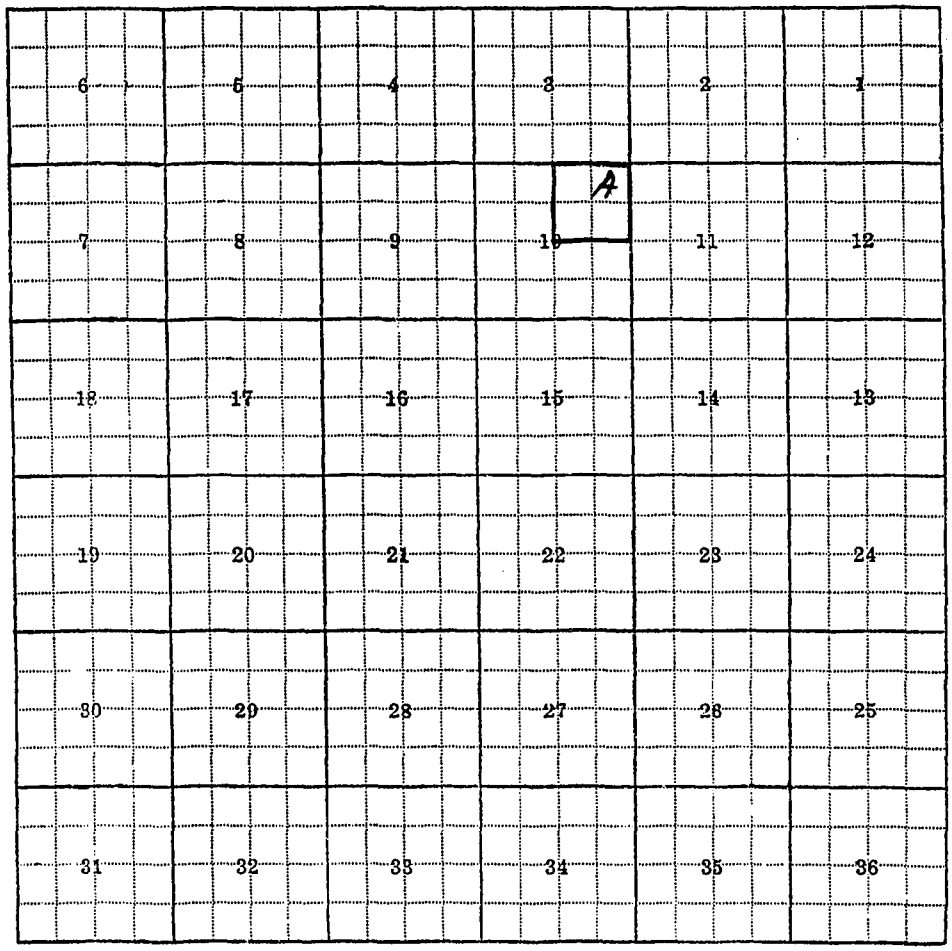
6
5
4
3
2
1
A
7
8
9
10
11
12
18
17
16
15
14
13
19
20
21
22
23
24
30
29
28
27
26
25
31
32
33
34
35
36

10. A

F-1-A

County Ravalli

Farm Checked: Date 11-6-57

By Pete

STATE OF MONTANA
STATE ENGINEERS OFFICE
Water Resources Survey

T 9N R 20W Plat No. 5

Photo No. 2P-180, 2P-181, 2P-74

Legal Land Owner Harold M. Hagen Address Stevensville, Montana

Operator Same Address

Water is deliverd by:— 1. Private System; 2. Ditch Company; 3. State Project; 4. Federal Project; 5. Irrigation District

If under Ditch Company, Irrigation District, or Government Project, state the number of shares or inches, acre feet, as the case may be in said system

App. No. Decree No.	NAME OF APPROPRIATOR TO WHOM DECREED	NAME OF STREAM	Date App. Date Priority	Miner's Inches	In Use	NAME OF DITCH (Water Delivered By)	No.	R/F	P/G/S	Present Irr. Acres	Irrigable Acres
D-204	Supply Ditch Co.	Bitterroot River	5-1-98	5000	900 shs.	Supply Ditch	2	R		67	0
A-1277	C. P. Peter et al	Unnamed Creeks	6-15-03	400	Yes	Drains	1	R		79	0
A-1074	Harold Hagen	Swamp Creek	8-15-41	400	No		1	R		0	57
A-1455	S. D. Cowell	Burnt Fk. Cr. Swamp	8-19-04	500	No(Can't be used.)						
No Filing		Drains				Drain Ditches	1	R		107	0

NOTE: R—Denotes Regular Irrigation. F—Flood Irrigation. P—Water diverted by means of pumping. G—Water diverted by gravity. S—Stored Water.

Condition of System Good Topography Valley & River Bottom River Basin Columbia River, Bitterroot River,

Adequate Supply: Yes x No Explain Unnamed Cr., Seepage-Drains, Swamp Cr.

Remarks Harold Hagen is signed up for 900 shares under the Supply Ditch Association. (Wood-Parkhurst Ditch)

Also in: Plat No. Twp. Rge.	Plat No. Twp. Rge.	Plat No. Twp. Rge.
Plat No. Twp. Rge.	Plat No. Twp. Rge.	Plat No. Twp. Rge.

Information From:

Field Survey

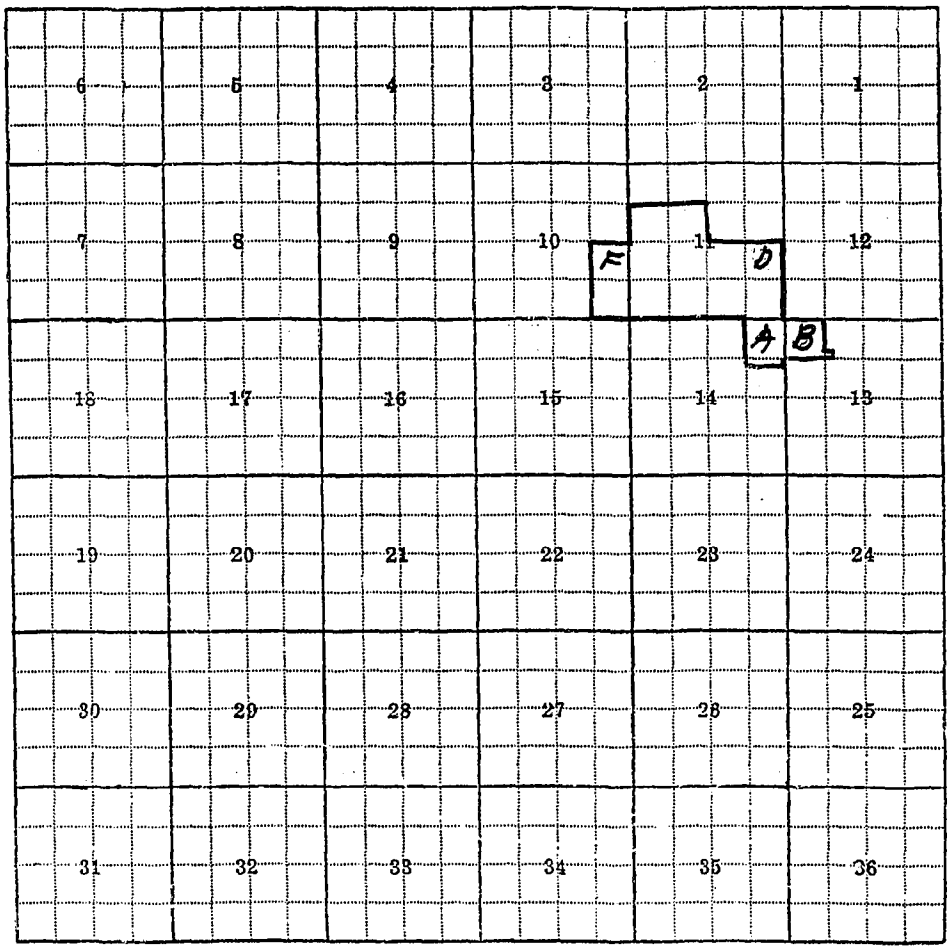

10F, 11D, 13B, 14A

F-1-A

County Ravalli

Farm Checked: Date 11-5-57

By Pete

STATE OF MONTANA
STATE ENGINEERS OFFICE
Water Resources Survey

T. 9N R. 20W Plat No. 5

Photo No. 2P-181

Legal Land Owner Harold M. & Willie May Hagen Address Stevensville, Montana

Operator Same Address

Water is deliverd by:— 1. Private System; 2. Ditch Company; 3. State Project; 4. Federal Project; 5. Irrigation District

If under Ditch Company, Irrigation District, or Government Project, state the number of shares or inches, acre feet, as the case may be in said system

App. No. Decree No.	NAME OF APPROPRIATOR TO WHOM DECREED	NAME OF STREAM	Date App. Date Priority	Minor's Inches	In Use	NAME OF DITCH (Water Delivered By)	No.	R/F	P/G/S	Present Irr. Acres	Irrigable Acres
D-204	Supply Ditch Co.	Bitterroot River	5-1-98	5000	900 shs.	Supply Ditch	2	R		30	0
D-323	O. M. Baldwin	Burnt Fork Creek	5-10-86	40	No						

NOTE: R—Denotes Regular Irrigation. F—Flood Irrigation. P—Water diverted by means of pumping. G—Water diverted by gravity. S—Stored Water.

Condition of System Good Topography Valley River Basin Columbia River, Bitterroot River.

Adequate Supply: Yes X No Explain

Remarks Harold Hagen is signed up for 900 shares under the Supply Ditch Association. (Wood-Parkhurst Ditch.)

Also in: Plat No. Twp. Rge.	Plat No. Twp. Rge.	Plat No. Twp. Rge.
Plat No. Twp. Rge.	Plat No. Twp. Rge.	Plat No. Twp. Rge.

Information From:

Harold Hagen

6	5	4	3	2	1
7	8	9	10	11 C	12
18	17	16	15	14	13
19	20	21	22	23	24
30	29	28	27	26	25
31	32	33	34	35	36

11 C

F-1-A—5M—1-62--7443

County Ravalli

Farm Checked: Date 11-16-57

By

STATE OF MONTANA
STATE ENGINEERS OFFICE
Water Resources Survey

T. 9N. R. 20W. Plat No. 5

Photo No. 2P-74

Legal Land Owner Matilda Hahn Address Florence

Operator Address

Water is delivered by:— 1. Private System; 2. Ditch Company; 3. State Project; 4. Federal Project; 5. Irrigation District

App. No. Decree No.	NAME OF APPROPRIATOR TO WHOM DECREED	NAME OF STREAM	Date App. Date Priority	Miner's Inches	In Use	NAME OF DITCH (Water Delivered By,	No.	R/F	Present Irr. Acres	Irrigable Acres
		NO IRRIGATION								

NOTE: P—Denotes Regular Irrigation. F—Flood Irrigation.

Adequate Supply: Yes No Explain

Remarks

River Basin

Also in: Plat No. Twp. Rge.	Plat No. Twp. Rge.	Plat No. Twp. Rge.
Plat No. Twp. Rge.	Plat No. Twp. Rge.	Plat No. Twp. Rge.

Information From:

Mario Feranatto

6	5	4	3	2	1
7	8	9	10	11	12
18	17	16	15	14	13
19	20	21	22	23	24
30	29	28	27	26	25
31	32	33	34	35	36

Land Ownership .....

F-1-A

County Ravalli

Farm Checked: Date 10-21-57

By Vaughn Chadbourne

STATE OF MONTANA
STATE ENGINEERS OFFICE
Water Resources Survey

T. 9N. R. 20W Plat No. 5

Photo No. 2P-47

Legal Land Owner Daniel Harrington Address Stevensville, Montana

Operator Same Address

Water is deliverd by:— 1. Private System; x 2. Ditch Company; 3. State Project; 4. Federal Project; 5. Irrigation District

If under Ditch Company, Irrigation District, or Government Project, state the number of shares or inches, acre feet, as the case may be in said system

App. No. Decree No.	NAME OF APPROPRIATOR TO WHOM DECREED	NAME OF STREAM	Date App. Date Priority	Minor's Inches	In Use	NAME OF DITCH (Water Delivered By)	No.	R/F	P/G/S	Present Irr. Acres	Irrigable Acres
D-775	Rose Latting	Sharratt Creek	1881	75	Yes	Latta	1	R		73	0
A-1279	Aaron A. Rice	Unnamed Creeks	6-8-86	170	½	Latta	1	F			

NOTE: R—Denotes Regular Inigation. F—Flood Irrigation. P—Water diverted by means of pumping. G—Water diverted by gravity. S—Stored Water.

Condition of System Good Topography Mountainous River Basin Columbia River, Sharratt Creek

Adequate Supply: Yes x No Explain

Remarks

Also in: Plat No. Twp. Rge.	Plat No. Twp. Rge.	Plat No. Twp. Rge.
Plat No. Twp. Rge.	Plat No. Twp. Rge.	Plat No. Twp. Rge.

Information From:

Daniel Harrington

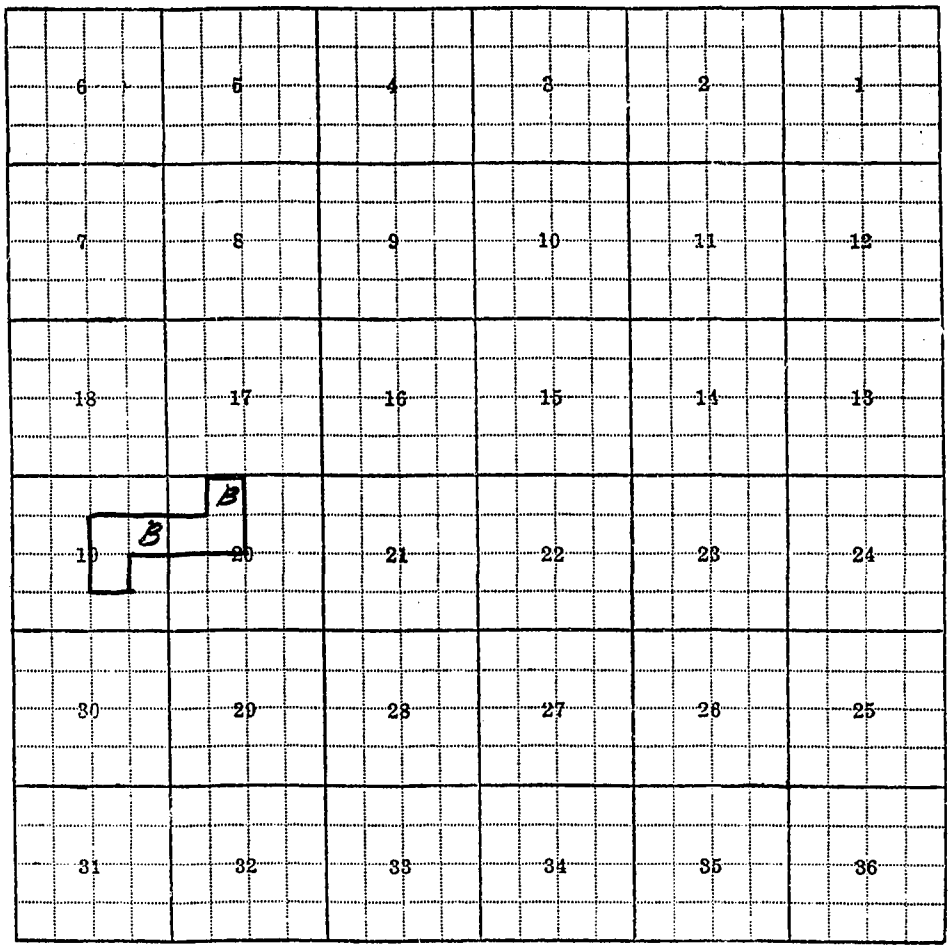
6
5
4
3
2
1
7
8
9
10
11
12
18
17
16
15
14
13
B
B
19
20
21
22
23
24
30
29
28
27
26
25
31
32
33
34
35
36

19B, 20B

F-1-A

County Ravalli

Farm Checked: Date 11-19-57

By Vaughn Chadbourne

STATE OF MONTANA
STATE ENGINEERS OFFICE
Water Resources Survey

T. 9N R. 20W Plat No. 5

Photo No. 2P-77

Legal Land Owner Rose Harrington Address

Operator Maplewood Cemetery Address

Water is deliverd by:— 1. Private System; 2. Ditch Company; 3. State Project; 4. Federal Project; 5. Irrigation District

If under Ditch Company, Irrigation District, or Government Project, state the number of shares or inches, acre feet, as the case may be in said system

App. No. Decree No.	NAME OF APPROPRIATOR TO WHOM DECREED	NAME OF STREAM	Date App. Date Priority	Miner's Inches	In Use	NAME OF DITCH (Water Delivered By)	No.	R/F	P/G/S	Present Irr. Acres	Irrigable Acres

NOTE: R—Denotes Regular Irrigation. F—Flood Irrigation. P—Water diverted by means of pumping. G—Water diverted by gravity. S—Stored Water.

Condition of System Topography River Basin

Adequate Supply: Yes No Explain

Remarks Sprinkles from City of Stevensville water supply

Also in: Plat No. Twp. Rge.	Plat No. Twp. Rge.	Plat No. Twp. Rge.
Plat No. Twp. Rge.	Plat No. Twp. Rge.	Plat No. Twp. Rge.

Information From:

Field Survey

6	5	4	3	2	1
7	8	9	10	11	12
18	17	16	15	14	13
19	20	21	22	23	24
30	29	28	27	26	25
31	32	33	34	35	36

27 R

F-1-A

County Ravalli

Farm Checked: Date 11-19-57

By Pete

STATE OF MONTANA
STATE ENGINEERS OFFICE
Water Resources Survey

T. 9N R. 20W Plat No. 5

Photo No. 2P-177

Legal Land Owner Chas. & Elizabeth Haupt Address Stevensville, Montana

Operator Same Address

Water is deliverd by:-- 1. Private System; 2. Ditch Company; 3. State Project; 4. Federal Project; 5. Irrigation District

If under Ditch Company, Irrigation District, or Government Project, state the number of shares or inches, acre feet, as the case may be in said system

App. No. Decree No.	NAME OF APPROPRIATOR TO WHOM DECREED	NAME OF STREAM	Date App. Date Priority	Miner's Inches	In Use	NAME OF DITCH (Water Delivered By)	No.	R/F	P/G/S	Present Irr. Acres	Irrigable Acres
D-426	Robert C. Smith	Robertson Creek	4-1-60	20	Yes	Brown-Tangmo- Haupt D.	1	R		36	0
D-204	Supply Ditch Co.	Bitterroot River	5-1-98	5000	100 shs.	Supply Ditch	2	R		19	0

NOTE: R—Denotes Regular Irrigation. F—Flood Irrigation. P—Water diverted by means of pumping. G—Water diverted by gravity. S—Stored Water.

Condition of System Fair Topography Creek Bottom River Basin Columbia River, Bitterroot River, Robertson Creek.

Adequate Supply: Yes x No Explain

Remarks Chas. Haupt is signed up for 100 shares under the Supply Ditch Association. (Wood-Parkhurst Ditch)

Also in: Plat No. Twp. Rge. | Plat No. Twp. Rge. | Plat No. Twp. Rge.
Plat No. Twp. Rge. | Plat No. Twp. Rge. | Plat No. Twp. Rge.

Information From:

Chas. Haupt

6	5	4	3	2	1
7	8	9	10	11	12
18	17	16	15	14	13
19	20	21	22	23	24
30	29	28	27	26	25
31	32	33	34	35	36

35 C

F-1-A

County Ravalli

Farm Checked: Date 11-20-57

By Carpenter & Tate

STATE OF MONTANA
STATE ENGINEERS OFFICE
Water Resources Survey

T 9N R 20W Plat No. 5

Photo No. 2F-178

Legal Land Owner Wendall & Ruth Haupt Address Stevensville, Montana

Operator Address

Water is deliverd by:— 1. Private System; x 2. Ditch Company; 3. State Project; 4. Federal Project; 5. Irrigation District

If under Ditch Company, Irrigation District, or Government Project, state the number of shares or inches, acre feet, as the case may be in said system

App. No. Decree No.	NAME OF APPROPRIATOR TO WHOM DECREED	NAME OF STREAM	Date App. Date Priority	Miner's Inches	In Use	NAME OF DITCH (Water Delivered By)	No.	R/F	P/G/S	Present Irr. Acres	Irrigable Acres
D-327	Alexander S. Buchanan	Robertson Creek	6-1-58	100	4 17/32	Westfall-Haupt Ditch	1	R		5	0

NOTE: R—Denotes Regular Irrigation. F—Flood Irrigation. P—Water diverted by means of pumping. G—Water diverted by gravity. S—Stored Water.

Condition of System Good Topography Valley River Basin Columbia River, Robertson Creek

Adequate Supply: Yes x No Explain

Remarks

Also in: Plat No. Twp. Rge.	Plat No. Twp. Rge.	Plat No. Twp. Rge.
Plat No. Twp. Rge.	Plat No. Twp. Rge.	Plat No. Twp. Rge.

Information From:
Will Luby & Courthouse -
Book 86, Page 170

6	5	4	3	2	1
7	8	9	10	11	12
18	17	16	15	14	13
19	20	21	22	23	24
30	29	28	27	26 AX	25
31	32	33	34	35	36

26 AX

F-1-A

County Ravalli

Farm Checked: Date 11-19-57

By Carpenter & Tate

STATE OF MONTANA
STATE ENGINEERS OFFICE
Water Resources Survey

T 9N R 20W Plat No. 5

Photo No. 2P-178

Legal Land Owner Julia & Arthur Hayden Address Stevensville, Montana

Operator Same Address

Water is deliverd by:— 1. Private System; x 2. Ditch Company; 3. State Project; 4. Federal Project; 5. Irrigation District

If under Ditch Company, Irrigation District, or Government Project, state the number of shares or inches, acre feet, as the case may be in said system

App. No. Decree No.	NAME OF APPROPRIATOR TO WHOM DECREED	NAME OF STREAM	Date App. Date Priority	Miner's Inches	In Use	NAME OF DITCH (Water Delivered By)	No.	R/F	P/G/S	Present Irr. Acres	Irrigable Acres
D-393	George May	Robertson Creek	4-1-60	20	Yes	Hayden-Puyear Ditch	1	R		21	0
						Westfall-Hayden Ditch	1	R		10	0

NOTE: R—Denotes Regular Irrigation. F—Flood Irrigation. P—Water diverted by means of pumping. G—Water diverted by gravity. S—Stored Water.

Condition of System Good Topography Valley River Basin Columbia River, Robertson Creek

Adequate Supply: Yes x No. Explain

Remarks

Also in: Plat No. Twp. Rge.	Plat No. Twp. Rge.	Plat No. Twp. Rge.
Plat No. Twp. Rge.	Plat No. Twp. Rge.	Plat No. Twp. Rge.

Information From: Will Luby & Court[redacted]
Book 63 Page 108

6	5	4	3	2	1
7	8	9	10	11	12
18	17	16	15	14	13
[illegible]	[illegible]	21	22	23	24
30	29	28	27	26	25
31	32	33	34	35	36

26 AT

F-1-A

County Ravalli

Farm Checked: Date 10-1-57

By Pete

STATE OF MONTANA
STATE ENGINEERS OFFICE
Water Resources Survey

T 9N R 20W Plat No. 5

Photo No. 2P-177

Legal Land Owner Chas. & Pearl Hereford Address Stevensville, Montana

Operator Same Address

Water is delivered by:— 1. Private System; 2. Ditch Company; 3. State Project; 4. Federal Project; 5. Irrigation District

If under Ditch Company, Irrigation District, or Government Project, state the number of shares or inches, acre feet, as the case may be in said system

App. No. Decree No.	NAME OF APPROPRIATOR TO WHOM DECREED	NAME OF STREAM	Date App. Date Priority	Miner's Inches	In Use	NAME OF DITCH (Water Delivered By)	No.	R/F	P/G/S	Present Irr. Acres	Irrigable Acres
A-1504	Wyner L. Caple	Seepage	7-21-24	100	Yes	Lancaster Ditch	1	R		15	0
*See Ditch Dist.		Rock Creek				B. R. I. D.	4/5			85	0

NOTE: R—Denotes regular irrigation. F—Flood irrigation. P—Water diverted by means of pumping. G—Water diverted by gravity. S—Stored Water.

Condition of System Fair Topography Creek Bottom and Bench River Basin Columbia River, Seepage, Rock Cr.

Adequate Supply: Yes X No Explain

Remarks *Chas. & Pearl Hereford are signed up for 38.6 acres under the Bitterroot Irrigation District.

Also in:						
Plat No. 6	Twp. 9N.	Rge. 19W	Plat No.	Twp.	Rge.	Plat No. Twp. Rge.
Plat No. 9	Twp. 8N.	Rge. 20W	Plat No.	Twp.	Rge.	Plat No. Twp. Rge.

Information From:

Chas. Hereford

6	5	4	3	2	1
7	8	9	10	11	12
18	17	16	15	14	13
19	20	21	22	23	24
30	29	28	27	26	25
31	32	33	34	35	36

36 G

F-1-A

County Ravalli

STATE OF MONTANA
STATE ENGINEERS OFFICE
Water Resources Survey

T. 9N R. 20W Plat No. 5

Farm Checked: Date 10-21-57

Photo No.

By Vaughn Chadbourne

Legal Land Owner Ford & Vera Heumphreus Address Stevensville, Montana

Operator Same Address

Water is deliverd by:— 1. Private System; x 2. Ditch Company; 3. State Project; 4. Federal Project; 5. Irrigation District

If under Ditch Company, Irrigation District, or Government Project, state the number of shares or inches, acre feet, as the case may be in said system

App. No. Decree No.	NAME OF APPROPRIATOR TO WHOM DECREED	NAME OF STREAM	Date App. Date Priority	Miner's Inches	In Use	NAME OF DITCH (Water Delivered By)	No.	R/F	P/G/S	Present Irr. Acres	Irrigable Acres
D-665	M. F. Cherry	Mill or Lyons Cr. (Kootenai)	5-30-85	120	Yes	Ditch #6	1			103	0

NOTE: R—Denotes Regular Irrigation. F—Flood Irrigation. P—Water diverted by means of pumping. G—Water diverted by gravity. S—Stored Water.

Condition of System Good Topography 2nd Bench River Basin Columbia River, Mill or Lyons Cr

Adequate Supply: Yes x No Explain

Remarks

Also in:								
Plat No. 6	Twp. 9N	Rge. 19W	Plat No.	Twp.	Rge.	Plat No.	Twp.	Rge.
Plat No.	Twp.	Rge.	Plat No.	Twp.	Rge.	Plat No.	Twp.	Rge.

Information From:

Ford Heumphreus

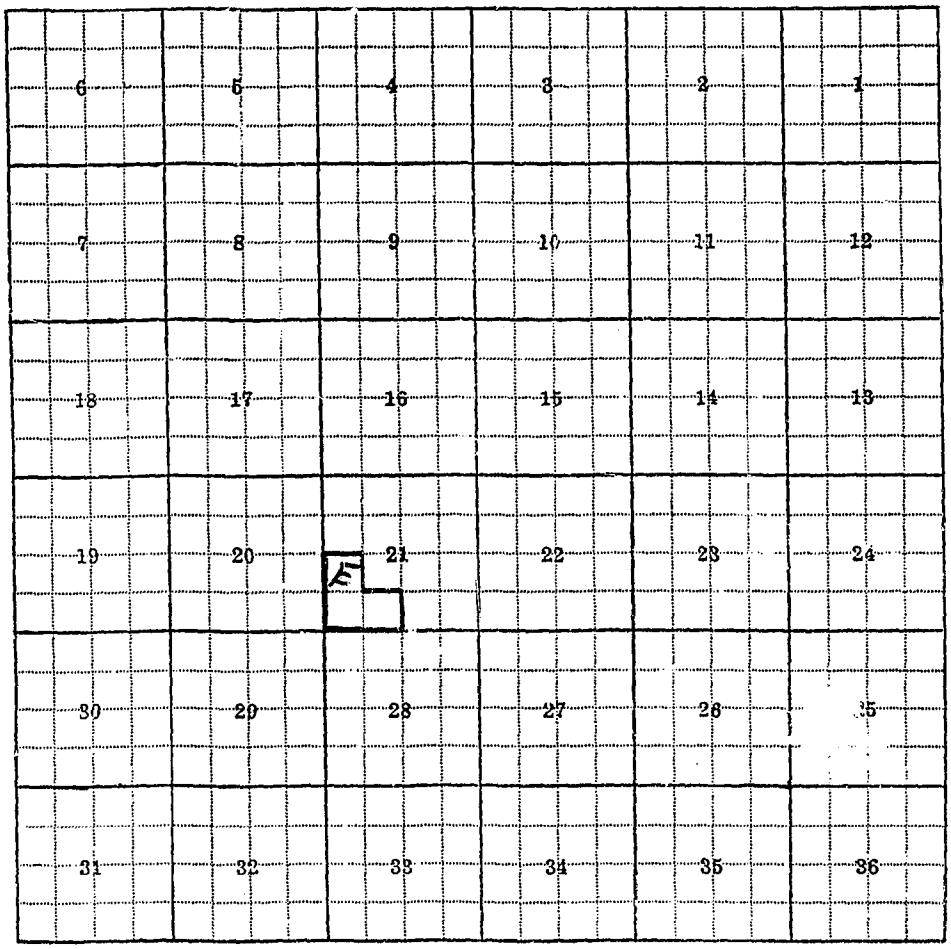
6
5
4
3
2
1
7
8
9
10
11
12
18
17
16
15
14
13
19
20
21
E
22
23
24
30
29
28
27
26
25
31
32
33
34
35
36

21 E

F-1-A

County Ravalli

Farm Checked: Date 11-4-57

By Pete

STATE OF MONTANA

STATE ENGINEERS OFFICE

Water Resources Survey

T 9N R 20W Plat No. 5

Photo No. 2P-181

Legal Land Owner *James & Rose Marie Higgins Address

Operator Duard Higgins Address Stevensville, Montana

Water is deliverd by:— 1. Private System; 2. Ditch Company; 3. State Project; 4. Federal Project; 5. Irrigation District

If under Ditch Company, Irrigation District, or Government Project, state the number of shares or inches, acre feet, as the case may be in said system

App. No. Decree No.	NAME OF APPROPRIATOR TO WHOM DECREED	NAME OF STREAM	Date App. Date Priority	Miner's Inches	In Use	NAME OF DITCH (Water Delivered By)	No.	R/F	P/G/S	Present Irr. Acres	Irrigable Acres
D-204	Supply Ditch Co.	Bitterroot River	5-1-98	5000	400 shs.	Supply Ditch	2	R		40	0

NOTE: R—Denotes Regular Irrigation. F—Flood Irrigation. P—Water diverted by means of pumping. G—Water diverted by gravity. S—Stored Water.

Condition of System Good Topography Valley River Basin Columbia River, Bitterroot River

Adequate Supply: Yes x No Explain

Remarks Duard Higgins is signed up for 400 shares under the Supply Ditch Association (Wood - Parkhurst Ditch)
*Also in Sunnyside Orchard #3.

Also in: Plat No. 5 Twp. 9N Rge. 20W	Plat No. Twp. Rge.	Plat No. Twp. Rge.
Plat No. Twp. Rge.	Plat No. Twp. Rge.	Plat No. Twp. Rge.

Information From:

Vern Browning

6	5	4	3	2	1
7	8	9	10	11	B 12
18	17	16	15	14	13
19	20	21	22	23	24
30	29	28	27	26	25
31	32	33	34	35	36

12 B

F-1-A

County Ravalli

Farm Checked: Date 11-18-57

By Carpenter & Tate

STATE OF MONTANA
STATE ENGINEERS OFFICE
Water Resources Survey

T 9N R 20W Plat No. 5

Photo No. 2P-187

Legal Land Owner W. C. Howard Address Stevensville, Montana

Operator Same Address

Water is deliverd by:— 1. Private System; x 2. Ditch Company; 3. State Project; 4. Federal Project; 5. Irrigation District

If under Ditch Company, Irrigation District, or Government Project, state the number of shares or inches, acre feet, as the case may be in said system

App. No. Decree No.	NAME OF APPROPRIATOR TO WHOM DECREED	NAME OF STREAM	Date App. Date Priority	Miner's Inches	In Use	NAME OF DITCH (Water Delivered By)	No.	R/F	P/G/S	Present Irr. Acres	Irrigable Acres
D-392	George May	N. Swamp Creek	6-1-66	60	5	Howard Ditch	1	R		36	0
Filed	W. C. Howard	Seepage-waste-drain	4-22-38	60	No						

NOTE: R—Denotes Regular Irrigation. F—Flood Irrigation. P—Water diverted by means of pumping. G—Water diverted by gravity. S—Stored Water.

Condition of System Good Topography Valley River Basin Columbia River, N. Swamp Creek

Adequate Supply: Yes X No Explain

Remarks Also uses Buchannan Ditch for part of irrigation.

Also in: Plat No. Twp. Rge.	Plat No. Twp. Rge.	Plat No. Twp. Rge.
Plat No. Twp. Rge.	Plat No. Twp. Rge.	Plat No. Twp. Rge.

Information From:

W. C. Howard

6	5	4	3	2	1
7	8	9	10	11	12
18	17	16	15	14	13
19	20	21	22	23	24
30	29	28	27	26	25
31	32	33	34	35	36

4

26 u

F-i-A

County Ravalli

Farm Checked: Date 11-15-57

By Vaughn Chadbourne

STATE OF MONTANA
STATE ENGINEERS OFFICE
Water Resources Survey

T. 9N. R. 20W. Plat No. 5

Photo No. 2P-48

Legal Land Owner Richard E. Huggans et al Address

Operator Richard E. Huggans Address Florence, Montana

Water is deliverd by:— 1. Private System; 2. Ditch Company; 3. State Project; 4. Federal Project; 5. Irrigation District

If under Ditch Company, Irrigation District, or Government Project, state the number of shares or inches, acre feet, as the case may be in said system

App. No. Decree No.	NAME OF APPROPRIATOR TO WHOM DECREED	NAME OF STREAM	Date App. Date Priority	Miner's Inches	In Use	NAME OF DITCH (Water Delivered By)	No.	R/F	P/G/S	Present Irr. Acres	Irrigable Acres
D-668	J. D. Hare	Mill or Lyons Cr.	5-1-92	150	Part	Ditch #5	1	F		155	0

NOTE: R—Denotes Regular Irrigation. F—Flood Irrigation. P—Water diverted by means of pumping. G—Water diverted by gravity. S—Stored Water.

Condition of System Good Topography 1st Bench River Basin Columbia River, Mill or Lyons Cr.

Adequate Supply: Yes ..... No x Explain Late right.

Remarks

Also in: Plat No. Twp. Rge.	Plat No. Twp. Rge.	Plat No. Twp. Rge.
Plat No. Twp. Rge.	Plat No. Twp. Rge.	Plat No. Twp. Rge.

Information From:

Curtice Martin

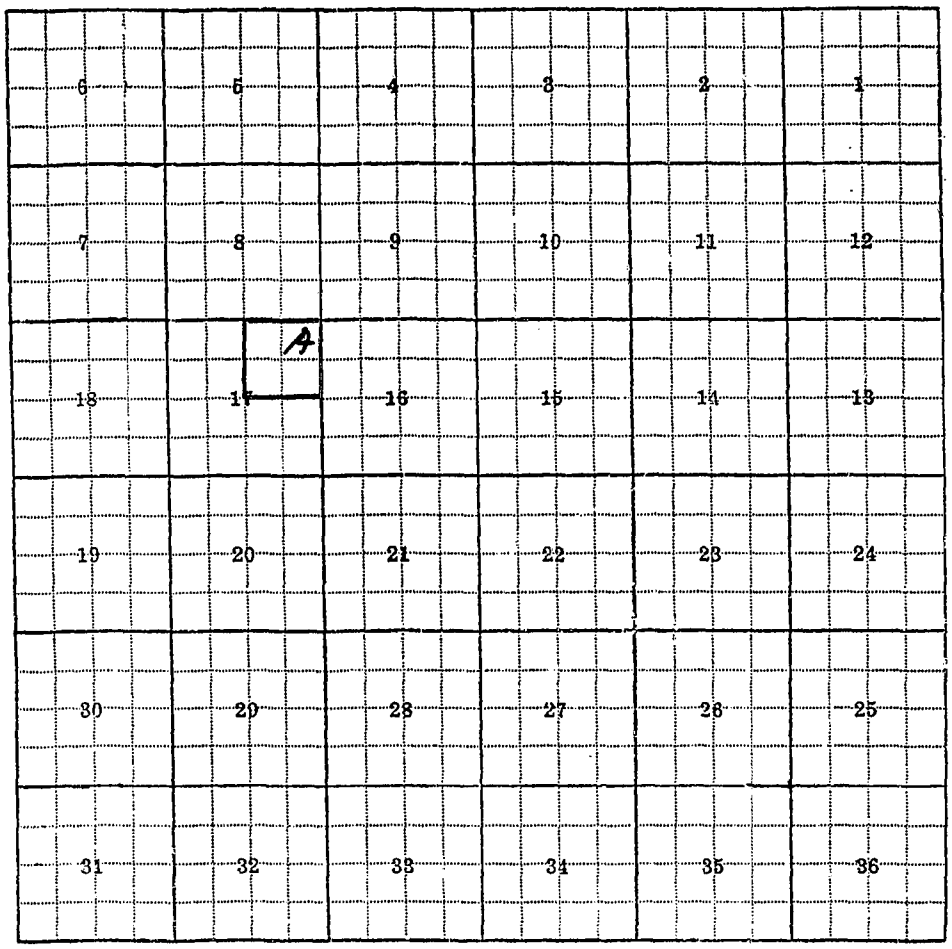
6
5
4
3
2
1
7
8
9
10
11
12
A
18
17
16
15
14
13
19
20
21
22
23
24
30
29
28
27
26
25
31
32
33
34
35
36

17 A

F-1-A

County Ravalli

Farm Checked: Date 11-19-57

By Carpenter & Tate

STATE OF MONTANA
STATE ENGINEERS OFFICE
Water Resources Survey

T. 9N. R. 20W. Plat No. 5

Photo No. 2P-178

Legal Land Owner Ruth Jarvis Address Stevensville, Montana

Operator Same Address

Water is delivered by:— 1. Private System; 2. Ditch Company; x 3. State Project; 4. Federal Project; 5. Irrigation District

If under Ditch Company, Irrigation District, or Government Project, state the number of shares or inches, acre feet, as the case may be in said system

App. No. Decree No.	NAME OF APPROPRIATOR TO WHOM DECREED	NAME OF STREAM	Date App. Date Priority	Miner's Inches	In Use	NAME OF DITCH (Water Delivered By)	No.	R/F	P/G/S	Present Irr. Acres	Irrigable Acres
*See											
Assn.		Bitterroot River				Supply Ditch	2			3	0

NOTE: R—Denotes Regular Irrigation. F—Flood Irrigation. P—Water diverted by means of pumping. G—Water diverted by gravity. S—Stored Water.

Condition of System Good Topography Valley River Basin Columbia River, Bitterroot River

Adequate Supply. Yes x No Explain

Remarks *Ruth Jarvis is signed up for 21 shares under the Supply Ditch Association. (Wood-Parkhurst Ditch)

Also in: Plat No. Twp. Rge.	Plat No. Twp. Rge.	Plat No. Twp. Rge.
Plat No. Twp. Rge.	Plat No. Twp. Rge.	Plat No. Twp. Rge.

Information From:

Field Survey

6	5	4	3	2	1
7	8	9	10	11	12
18	17	16	15	14	13
19	20	21	22	23	24
30	29	28	27	26	25
31	32	33	34	35	36

20 AR

F-1-A

County Ravalli

STATE OF MONTANA
STATE ENGINEERS OFFICE
Water Resources Survey

T 9N R 20W Plat No. 5

Farm Checked: Date 11-13-57

Photo No. 2P-180

By Pete

Legal Land Owner Wallace & Helen Kaiser Address Stevensville, Montana

Operator Same Address

Water is deliverd by:— 1. Private System; 2. Ditch Company; 3. State Project; 4. Federal Project; 5. Irrigation District

If under Ditch Company, Irrigation District, or Government Project, state the number of shares or inches, acre feet, as the case may be in said system

App. No. Decree No.	NAME OF APPROPRIATOR TO WHOM DECREED	NAME OF STREAM	Date App. Date Priority	Miner's Inches	In Use	NAME OF DITCH (Water Delivered By)	No.	R/F	P/G/S	Present Irr. Acres	Irrigable Acres
D-204	Supply Ditch Co.	Bitterroot River	5-1-98	5000	15 shs.	Supply Ditch	2	R		8	0

NOTE: R—Denotes Regular Irrigation. F—Flood Irrigation. P—Water diverted by means of pumping. G—Water diverted by gravity. S—Stored Water.

Condition of System Good Topography Valley River Basin Columbia River, Bitterroot River

Adequate Supply: Yes X No. Explain

Remarks Wallace Kaiser is signed up for 18 shares under the Supply Ditch Association. (Wood-Parkhurst Ditch)

Also in: Plat No. Twp. Rge.	Plat No. Twp. Rge.	Plat No. Twp. Rge.
Plat No. Twp. Rge.	Plat No. Twp. Rge.	Plat No. Twp. Rge.

Information From:

Jas. Brown

6	5	4	3	2	1
7	8	9	10	11	12
18	17	16	15	14	13
19	20	21	22	23	24
30	29	28	27	26	25
31	32	33	34	35	36

13 F

F-1-A

County Ravalli

Farm Checked: Date 11-18-57

By Carpenter & Tate

STATE OF MONTANA
STATE ENGINEERS OFFICE
Water Resources Survey

T. 9N R. 20W Plat No. 5

Photo No. 2P-178

Legal Land Owner John & Margaret Keenan Address Stevensville, Montana

Operator Same Address

Water is deliverd by:— 1. Private System; x 2. Ditch Company; 3. State Project; 4. Federal Project; 5. Irrigation District

If under Ditch Company, Irrigation District, or Government Project, state the number of shares or inches, acre feet, as the case may be in said system

App. No. Decree No.	NAME OF APPROPRIATOR TO WHOM DECREED	NAME OF STREAM	Date App. Date Priority	Miner's Inches	In Use	NAME OF DITCH (Water Delivered By)	No.	R/F	P/G/S	Present Irr. Acres	Irrigable Acres
D-328	Alexander S.										
	Buchannon	N. Swamp Creek)	6-1-68	45	25	Howard-Keenan Ditch	1	R		20	0
D-327	Alexander S.	)									
	Buchannon	Robertson Creek)	6-1-58	100	18 1/8	Lybarger-Keenan Ditch	1	R		16	0
D-445	Joseph T. Wood	So. Swamp Cr.)	7-1-75	25	Yes						

NOTE: R—Denotes Regular Irrigation. F—Flood Irrigation. P—Water diverted by means of pumping. G—Water diverted by gravity. S—Stored Water.

Condition of System Good Topography Valley River Basin Columbia River, N. Swamp Creek, Robertson Creek

Adequate Supply: Yes x No Explain

Remarks

Also in: Plat No. Twp. Rge.	Plat No. Twp. Rge.	Plat No. Twp. Rge.
Plat No. Twp. Rge.	Plat No. Twp. Rge.	Plat No. Twp. Rge.

Information From: George Terry & John Brown Courthouse &

6	5	4	3	2	1
7	8	9	10	11	12
18	17	16	15	14	13
19	20	21	22	23	24
30	29	28	27	26 W	25
31	32	33	34	35	36

26 W

F-1-A

County Ravalli

Farm Checked: Date 11-18-57

By Carpenter & Tate

STATE OF MONTANA
STATE ENGINEERS OFFICE
Water Resources Survey

T. 9N R. 20W Plat No. 5

Photo No. 2P-178

Legal Land Owner Margaret Keenan Address Stevensville, Montana

Operator Same Address

Water is deliverd by:— 1. Private System; x 2. Ditch Company; 3. State Project; 4. Federal Project; 5. Irrigation District

If under Ditch Company, Irrigation District, or Government Project, state the number of shares or inches, acre feet, as the case may be in said system

App. No. Decree No.	NAME OF APPROPRIATOR TO WHOM DECREED	NAME OF STREAM	Date App. Date Priority	Miner's Inches	In Use	NAME OF DITCH (Water Delivered By)	No.	R/F	P/G/S	Present Irr. Acres	Irrigable Acres
D-327	Alexander S. Buchanan	Robertson Creek	6-1-58	100	Part	Westfall-Haupt Ditch	1	R		10	0
						Westfall-Hayden Ditch				5	0

NOTE: R—Denotes Regular Irrigation. F—Flood Irrigation. P—Water diverted by means of pumping. G—Water diverted by gravity. S—Stored Water.

Condition of System Good Topography Valley River Basin Columbia River, Robertson Creek

Adequate Supply: Yes x No Explain

Remarks

Also in: Plat No. Twp. Rge.	Plat No. Twp. Rge.	Plat No. Twp. Rge.
Plat No. Twp. Rge.	Plat No. Twp. Rge.	Plat No. Twp. Rge.

Information From:
George Terry & Courthouse - Book 53, Page 475

6	5	4	3	2	1
7	8	9	10	11	12
18	17	16	15	14	13
19	20	21	22	23	24
30	29	28	27	26	25
31	32	33	34	35	36

26 AU

F-1-A

County Ravalli

Farm Checked: Date 11-19-57

By Carpenter & Tate

STATE OF MONTANA
STATE ENGINEERS OFFICE
Water Resources Survey

T 9N R 20W Plat No. 5

Photo No. 2P-178

Legal Land Owner John & Shirley Keith Address Stevensville, Montana

Operator Same Address

Water is deliverd by:— 1. Private System; 2. Ditch Company; X 3. State Project; 4. Federal Project; 5. Irrigation District

If under Ditch Company, Irrigation District, or Government Project, state the number of shares or inches, acre feet, as the case may be in said system

App. No. Decree No.	NAME OF APPROPRIATOR TO WHOM DECREED	NAME OF STREAM	Date App. Date Priority	Miner's Inches	In Use	NAME OF DITCH (Water Delivered By)	No.	R/F	P/G/S	Present Irr. Acres	Irrigable Acres
*See											
Assn.		Bitterroot River				Supply Ditch	2			3	0

NOTE: R—Denotes Regular Irrigation. F—Flood Irrigation. P—Water diverted by means of pumping. G—Water diverted by gravity. S—Stored Water.

Condition of System Good Topography Valley River Basin Columbia River, Bitterroot River

Adequate Supply: Yes X No Explain

Remarks *John Keith is signed up for 22 shares under the Supply Ditch Association. (Wood-Parkhurst Ditch)

Also in: Plat No. Twp. Rge.	Plat No. Twp. Rge.	Plat No. Twp. Rge.
Plat No. Twp. Rge.	Plat No. Twp. Rge.	Plat No. Twp. Rge.

Information From:

Field Survey

6	5	4	3	2	1
7	8	9	10	11	12
18	17	16	15	14	13
19	20	21	22	23	24
30	29	28	27	26	25
31	32	33	34	35	36

26 AS

F-1-A

County Ravalli

Farm Checked: Date 11-18-57

By Vaughn Chandbourne

STATE OF MONTANA
STATE ENGINEERS OFFICE
Water Resources Survey

T 9N R 20W Plat No. 5

Photo No. 2P-78

Legal Land Owner Mae Lamoreux Address

Operator Lewis McKinney Address Stevensville, Montana

Water is deliverd by:— 1. Private System; 2. Ditch Company; X 3. State Project; 4. Federal Project; 5. Irrigation District

If under Ditch Company, Irrigation District, or Government Project, state the number of shares or inches, acre feet, as the case may be in said system

App. No. Decree No.	NAME OF APPROPRIATOR TO WHOM DECREED	NAME OF STREAM	Date App. Date Priority	Miner's Inches	In Use	NAME OF DITCH (Water Delivered By)	No.	R/F	P/G/S	Present Irr. Acres	Irrigable Acres
D-208	Union Ditch Co.	Bitterroot River	10-4-89	1860	.01136						
[illegible]	[illegible]	[illegible]	[illegible]	[illegible]	shs.	Union Ditch	2	R		2	0

NOTE: R—Denotes Regular Irrigation. F—Flood Irrigation. P—Water diverted by means of pumping. G—Water diverted by gravity. S—Stored Water.

Condition of System Good Topography 1st Bench River Basin Columbia River, Bitterroot River

Adequate Supply: Yes x No Explain

Remarks Mae Lamoreux is signed up for .01136 shares under the Union Ditch Co. (Mutual)

Also in: Plat No. Twp. Rge.	Plat No. Twp. Rge.	Plat No. Twp. Rge.
Plat No. Twp. Rge.	Plat No. Twp. Rge.	Plat No. Twp. Rge.

Information From:

W. A. Geer

6	5	4	3	2	1
7	8	9	10	11	12
18	17	16	15	14	13
19	20	21	22	23	24
30	29	28	27	26	25
31	32	33	34 D	35	36

34 D

F-1-A

County Ravalli

Farm Checked: Date 11-15-57

By Pete

STATE OF MONTANA
STATE ENGINEERS OFFICE
Water Resources Survey

T. 9N R. 20W Plat No. 5

Photo No. 2P-76, 2P-75

Legal Land Owner Charles & Flora Lea Address

Operator Wesley Lea Address Stevensville, Montana

Water is deliverd by:— 1. Private System; 2. Ditch Company; 3. State Project; 4. Federal Project; 5. Irrigation District

If under Ditch Company, Irrigation District, or Government Project, state the number of shares or inches, acre feet, as the case may be in said system

App. No. Decree No.	NAME OF APPROPRIATOR TO WHOM DECREED	NAME OF STREAM	Date App. Date Priority	Miner's Inches	In Use	NAME OF DITCH (Water Delivered By)	No.	R/F	P/G/S	Present Irr. Acres	Irrigable Acres
No											
Filing		Seepage				Lea Ditch	1	R		5	0

NOTE: R—Denotes Regular Irrigation. F—Flood Irrigation. P—Water diverted by means of pumping. G—Water diverted by gravity. S—Stored Water.

Condition of System Fair Topography Creek Bottom River Basin Columbia River, Seepage-waste

Adequate Supply: Yes X No Explain

Remarks

Also in: Plat No. Twp. Rge.	Plat No. Twp. Rge.	Plat No. Twp. Rge.
Plat No. Twp. Rge.	Plat No. Twp. Rge.	Plat No. Twp. Rge.

Information From:

Wesley Lea

6	5	4	3	2	1
7	8	9	10	11	12
18	17	16	15	14	13
19	20	21	22	23	24
30	29	28	27	26	25
31	32	33	34	35	36

15 I, 22 A.

F-1-A

County Ravalli

STATE OF MONTANA
STATE ENGINEERS OFFICE
Water Resources Survey

T. 9N R. 20W Plat No. 5

Farm Checked: Date 11-18-57

Photo No. 2P-78

By Vaughn Chadbourne

Legal Land Owner Walter W. Lee Address Stevensville, Montana

Operator Same Address

Water is deliverd by:— 1. Private System; 2. Ditch Company; x 3. State Project; 4. Federal Project; 5. Irrigation District

If under Ditch Company, Irrigation District, or Government Project, state the number of shares or inches, acre feet, as the case may be in said system

App. No. Decree No.	NAME OF APPROPRIATOR TO WHOM DECREED	NAME OF STREAM	Date App. Date Priority	Miner's Inches	In Use	NAME OF DITCH (Water Delivered By)	No.	R/F	P/G/S	Present Irr. Acres	Irrigable Acres
D-204	Supply Ditch Co.	Bitterroot River	5-1-98	5000	Yes	Supply Ditch	2	R		3	0

NOTE: R—Denotes Regular Irrigation. F—Flood Irrigation. P—Water diverted by means of pumping. G—Water diverted by gravity. S—Stored Water.

Condition of System Good Topography 1st Bench River Basin Columbia River, Bitterroot River

Adequate Supply: Yes x No Explain

Remarks Walter W. Lea is signed up for 20 shares under the Supply Ditch Association. (Wood-Parkhurst Ditch)

Also in: Plat No. Twp. Rge.	Plat No. Twp. Rge.	Plat No. Twp. Rge.
Plat No. Twp. Rge.	Plat No. Twp. Rge.	Plat No. Twp. Rge.

Information From:

W. A. Geer

6	5	4	3	2	1
7	8	9	10	11	12
18	17	16	15	14	13
19	20	21	22	23	24
30	29	28	27	26	25
31	32	33	34	35	36

34 B

F-1-A

County Ravalli

Farm Checked: Date 11-18-57

By Vaughn Chadbourne

STATE OF MONTANA
STATE ENGINEERS OFFICE
Water Resources Survey

T 9N R 20W Plat No. 5

Photo No. 2P-78

Legal Land Owner Earl & Bessie Lee Address

Operator *Earl Whitesitt - Leased Address

Water is deliverd by:— 1. Private System; 2. Ditch Company; X 3. State Project; 4. Federal Project; 5. Irrigation District

If under Ditch Company, Irrigation District, or Government Project, state the number of shares or inches, acre feet, as the case may be in said system

App. No. Decree No.	NAME OF APPROPRIATOR TO WHOM DECREED	NAME OF STREAM	Date App. Date Priority	Miner's Inches	In Use	NAME OF DITCH (Water Delivered By)	No.	R/F	P/G/S	Present Irr. Acres	Irrigable Acres
D-208	Union Ditch Co.	Bitterroot River	10-4-89	1860	.04142						
					shs.	Union Ditch	2	R		8	0
Appl	Luman Young	Bitterroot River	5-6-58	200	Permit						

NOTE: R—Denotes Regular Irrigation. F—Flood Irrigation. P—Water diverted by means of pumping. G—Water diverted by gravity. S—Stored Water.

Condition of System Good Topography 1st Bench River Basin Columbia River, Bitterroot River

Adequate Supply: Yes X No Explain

Remarks See town of Stevensville, Union Ditch Shares .04142 shares.
*Purchased by Oscar Enoboe, then sold by him to the city of Stevensville for a future cemetery.

Also in: Plat No. Twp. Rge.	Plat No. Twp. Rge.	Plat No. Twp. Rge.
Plat No. Twp. Rge.	Plat No. Twp. Rge.	Plat No. Twp. Rge.

Information From:

Oscar Enoboe

6	5	4	3	2	1
7	8	9	10	11	12
18	17	16	15	14	13
19	20	21	22	23	24
30	29	28	27	26	25
31	32	33	34	35	36

34 J

F-1-A

County Ravalli

Farm Checked: Date 11-1-57

By Pete

STATE OF MONTANA
STATE ENGINEERS OFFICE
Water Resources Survey

T 9N R 20W Plat No. 5

Photo No. 2P-182

Legal Land Owner A. E. & May Leese Address

Operator Ted Moody - Buying Address Stevensville

Water is deliverd by:— 1. Private System; 2. Ditch Company; 3. State Project; 4. Federal Project; 5. Irrigation District

If under Ditch Company, Irrigation District, or Government Project, state the number of shares or inches, acre feet, as the case may be in said system

App. No. Decree No.	NAME OF APPROPRIATOR TO WHOM DECREED	NAME OF STREAM	Date App. Date Priority	Miner's Inches	In Use	NAME OF DITCH (Water Delivered By)	No.	R/F	P/G/S	Present Irr. Acres	Irrigable Acres
No Filing		~~Springs on place~~				Sprinkler & Pump	1	R		50	0

NOTE: R—Denotes Regular Irrigation. F—Flood Irrigation. P—Water diverted by means of pumping. G—Water diverted by gravity. S—Stored Water.

Condition of System Good Topography Valley River Basin Columbia River, Springs

Adequate Supply: Yes x No. Explain

Remarks

Also in: Plat No. 2 Twp. 10N Rge. 20W	Plat No. Twp. Rge.	Plat No. Twp. Rge.
Plat No. Twp. Rge.	Plat No. Twp. Rge.	Plat No. Twp. Rge.

Information From:

Ted Moody

6	5	4	3	2	1
7	8	9	10	11	12
18	17	16	15	14	13
19	20	21	22	23	24
30	29	28	27	26	25
31	32	33	34	35	36

1 C

F-1-A

County .....Ravalli.....

Farm Checked: Date....11-18-57.....

By ..Vaughn Chadbourne.....

STATE OF MONTANA
STATE ENGINEERS OFFICE
Water Resources Survey

T....9N....R....20W.. Plat No.....5.....

Photo No.....2P-78.....

Legal Land Owner ....Adolph Lippen..... Address .....Stevensville, Montana.....

Operator .....Vernon Nelson..... Address .....Stevensville, Montana.....

Water is deliverd by:— 1. Private System; 2. Ditch Company; 3. State Project; 4. Federal Project; 5. Irrigation District

If under Ditch Company, Irrigation District, or Government Project, state the number of shares or inches, acre feet, as the case may be in said system .....

App. No. Decree No.	NAME OF APPROPRIATOR TO WHOM DECREED	NAME OF STREAM	Date App. Date Priority	Miner's Inches	In Use	NAME OF DITCH (Water Delivered By)	No.	R/F	P/G/S	Present Irr. Acres	Irrigable Acres
D-208	Union Ditch Co.	Bitterroot River	10-4-89	1860	.03125						
					shs.	Union Ditch	2	R		5	0
A-1711	Lyman Young	Seepage, waste, drain	5-6-88	200	No						

NOTE: R—Denotes Regular Irrigation. F—Flood Irrigation. P—Water diverted by means of pumping. G—Water diverted by gravity. S—Stored Water.

Condition of System ....Good..... Topography .....1st Bench..... River Basin ....Columbia River, Bitterroot River

Adequate Supply: Yes....x.... No..... Explain .....

Remarks .....Adolph Lippen has .03125 Shares in the Union Ditch Co. (Mutual)

Also in: Plat No..... Twp..... Rge.....	Plat No..... Twp..... Rge.....	Plat No..... Twp..... Rge.....
Plat No..... Twp..... Rge.....	Plat No..... Twp..... Rge.....	Plat No..... Twp..... Rge.....

Information From:

Floyd Campell

6	5	4	3	2	1
7	8	9	10	11	12
18	17	16	15	14	13
19	20	21	22	23	24
30	29	28	27	26	25
31	32	33	34	35	36

34

F-1-A

County Ravalli

Farm Checked: Date 11-13-57

By Pete

STATE OF MONTANA
STATE ENGINEERS OFFICE
Water Resources Survey

T. 9N R. 20W Plat No. 5

Photo No. 2P-180

Legal Land Owner Elizabeth Little Address

Operator J. Mittbarger- Buying Address Stevensville, Montana

Water is delivered by:— 1. Private System; 2. Ditch Company; 3. State Project; 4. Federal Project; 5. Irrigation District

If under Ditch Company, Irrigation District, or Government Project, state the number of shares or inches, acre feet, as the case may be in said system

App. No. Decree No.	NAME OF APPROPRIATOR TO WHOM DECREED	NAME OF STREAM	Date App. Date Priority	Miner's Inches	In Use	NAME OF DITCH (Water Delivered By)	No.	R/F	P/G/S	Present Irr. Acres	Irrigable Acres
*D-204	Supply Ditch Co.	Bitterroot River	5-1-98	5000		Supply Ditch	2	R		19	0

NOTE: R—Denotes Regular Irrigation. F—Flood Irrigation. P—Water diverted by means of pumping. G—Water diverted by gravity. S—Stored Water.

Condition of System Good Topography Bench River Basin Columbia River, Bitterroot River

Adequate Supply: Yes x No Explain

Remarks * Has no shares- buys surplus water from canal. Costs about $50.00 per year. Receives about 50-60 miner's inches. Cut off is canal goes down to point it cannot deliver total water to shareholders.

Also in: Plat No. Twp. Rge. | Plat No. Twp. Rge. | Plat No. Twp. Rge.
Plat No. Twp. Rge. | Plat No. Twp. Rge. | Plat No. Twp. Rge.

Information From:

Daughter & Joe Brown

6	5	4	3	2	1
7	8	9	10	11	12
18	17	16	15	14	a 13
19	20	21	22	23	24
30	29	28	27	26	25
31	32	33	34	35	36

13. C

F-1-A

County Ravalli

Farm Checked: Date 11-19-57

By Vaughn Chadbourne

STATE OF MONTANA
STATE ENGINEERS OFFICE
Water Resources Survey

T. 9N R. 20W Plat No. 5

Photo No. 2P-77

Legal Land Owner * Dayton C. Lockridge Address

Operator Same Address

Water is deliverd by:— 1. Private System; 2. Ditch Company; x 3. State Project; 4. Federal Project; 5. Irrigation District

If under Ditch Company, Irrigation District, or Government Project, state the number of shares or inches, acre feet, as the case may be in said system

App. No. Decree No.	NAME OF APPROPRIATOR TO WHOM DECREED	NAME OF STREAM	Date App. Date Priority	Miner's Inches	In Use	NAME OF DITCH (Water Delivered By)	No.	R/F	P/G/S	Present Irr. Acres	Irrigable Acres
D-208	Union Ditch Co.	Bitterroot River	10-4-89	5000	.0487						
				1200	shs.	Union Ditch	2	R		2	0

NOTE: R—Denotes Regular Irrigation. F—Flood Irrigation. P—Water diverted by means of pumping. G—Water diverted by gravity. S—Stored Water.

Condition of System Good Topography 1st Bench River Basin Columbia River, Bitterroot River

Adequate Supply: Yes x No Explain

Remarks Dayton C. Lockridge is signed up for .0487 shares Under the Union Ditch Co. (Mutual)
Has 15 shares in the Supply Ditch Association that he sold to Kaiser. Hasn't been used.
*Also in River View Addition to Stevensville.

Also in: Plat No. Twp. Rge.	Plat No. Twp. Rge.	Plat No. Twp. Rge.
Plat No. Twp. Rge.	Plat No. Twp. Rge.	Plat No. Twp. Rge.

Information From:
Dayton Lockridge

6	5	4	3	2	1
7	8	9	10	11	12
18	17	16	15	14	13
19	20	21	22	23	24
30	29	28	27	26	25
31	32	33	34	35	36

27 N

F-1-A

County Ravalli

Farm Checked: Date 11-18-57

By Vaughn Chadbourne

STATE OF MONTANA

STATE ENGINEERS OFFICE

Water Resources Survey

T. 9N. R. 20W. Plat No. 5

Photo No. 2P-78

Legal Land Owner Floyd Longbottom Address Stevensville, Montana

Operator Same Address

Water is deliverd by:— 1. Private System; 2. Ditch Company; x 3. State Project; 4. Federal Project; 5. Irrigation District

If under Ditch Company, Irrigation District, or Government Project, state the number of shares or inches, acre feet, as the case may be in said system

App. No. Decree No.	NAME OF APPROPRIATOR TO WHOM DECREED	NAME OF STREAM	Date App. Date Priority	Miner's Inches	In Use	NAME OF DITCH (Water Delivered By)	No.	R/F	P/G/S	Present Irr. Acres	Irrigable Acres
D-204	Supply Ditch Co.	Bitterroot River	5-1-98	5000	20shs	Supply Ditch	2	R		5	0

NOTE: R—Denotes Regular Irrigation. F—Flood Irrigation. P—Water diverted by means of pumping. G—Water diverted by gravity. S—Stored Water.

Condition of System Good Topography 1st bench River Basin Columbia River, Bitterroot River

Adequate Supply: Yes X No Explain

Remarks Floyd Longbottom is signed up for 20 shares under the Supply Ditch Association. (Wood-Parkhurst Ditch)

Also in: Plat No. Twp. Rge.	Plat No. Twp. Rge.	Plat No. Twp. Rge.
Plat No. Twp. Rge.	Plat No. Twp. Rge.	Plat No. Twp. Rge.

Information From:

W. A. Geer

6	5	4	3	2	1
7	8	9	10	11	12
18	17	16	15	14	13
19	20	21	22	23	24
30	29	28	27	26	25
31	32	33	34	35	36

34 A

F-1-A

County Ravalli

Farm Checked: Date 10-1-57

By Pete

STATE OF MONTANA
STATE ENGINEERS OFFICE
Water Resources Survey

T. 9N. R. 20W. Plat No. 5

Photo No. 2P-177

Legal Land Owner Rueben & Marguerite Longbottom Address Stevensville, Montana

Operator Same Address

Water is delivered by:— 1. Private System; 2. Ditch Company; 3. State Project; 4. Federal Project; 5. Irrigation District

If under Ditch Company, Irrigation District, or Government Project, state the number of shares or inches, acre feet, as the case may be in said system

App. No. Decree No.	NAME OF APPROPRIATOR TO WHOM DECREED	NAME OF STREAM	Date App. Date Priority	Miner's Inches	In Use	NAME OF DITCH (Water Delivered By)	No.	R/F	P/G/S	Present Irr. Acres	Irrigable Acres
D-386	Ben Lancaster	(S. Swamp	5-15-81	80	40	Lancaster Ditch	1	R		8	0
		(S. Swamp				Longbottom Ditch	1	R		7	0

NOTE: R—Denotes Regular Irrigation. F—Flood Irrigation. P—Water diverted by means of pumping. G—Water diverted by gravity. S—Stored Water.

Condition of System Fair Topography Creek Bottom River Basin Columbia River, S. Swamp Creek

Adequate Supply: Yes X No. Explain

Remarks

Also in:					
Plat No. 6 Twp. 9N Rge. 19W	Plat No. Twp. Rge.	Plat No. Twp. Rge.
Plat No. Twp. Rge.	Plat No. Twp. Rge.	Plat No. Twp. Rge.

Information From:

Reuben Longbottom

6	5	4	3	2	1
7	8	9	10	11	12
18	17	16	15	14	13
19	20	21	22	23	24
30	29	28	27	26	25
31	32	33	34	35	36 E

36 E

F-1-A

County Ravalli

Farm Checked: Date 11-18-57

By Carpenter & Tate

STATE OF MONTANA
STATE ENGINEERS OFFICE
Water Resources Survey

T. 9N R. 20W Plat No. 5

Photo No. 2P-178

Legal Land Owner Will & Agnes Luby Address Stevensville, Montana

Operator Same Address

Water is deliverd by:— 1. Private System; X 2. Ditch Company; 3. State Project; 4. Federal Project; 5. Irrigation District

If under Ditch Company, Irrigation District, or Government Project, state the number of shares or inches, acre feet, as the case may be in said system

App. No. Decree No.	NAME OF APPROPRIATOR TO WHOM DECREED	NAME OF STREAM	Date App. Date Priority	Miner's Inches	In Use	NAME OF DITCH (Water Delivered By)	No.	R/F	P/G/S	Present Irr. Acres	Irrigable Acres
D-327	Alexander S. Buchanan	Robertson Creek	6-1-58	100	45-5/8	Luby Ditch	1	R)			
D-328	Alexander S. Buchanan	N. Swamp Creek	6-1-68	45	8-3/4	Luby Ditch	1	R)		75	0
D-424	Robert C. Smith	Burnt Fork Creek	4-10-86	185-7/8	10	Luby Ditch	1	R)			

NOTE: R—Denotes Regular Irrigation. F—Flood Irrigation. P—Water diverted by means of pumping. G—Water diverted by gravity. S—Stored Water.

Condition of System Good Topography Valley River Basin Columbia River, Robertson Creek

Adequate Supply: Yes No Explain

Remarks Book 78, Page 30 says that 45 miner's inches of N. Swamp & 45 miner's inches of Robertson goes with this land, but does not specify which decree. (D-328 Bk. 31, Pg. 143) (D-327, Bk. 31, Pg. 143) D-424, Bk. 55, Pg. 525) (D-327, Bk. 55, Pg. 100) (D-327, Bk. 45, Pg. 480)

Also in: Plat No. Twp. Rge. Plat No. Twp. Rge. Plat No. Twp. Rge. Plat No. Twp. Rge. Plat No. Twp. Rge. Plat No. Twp. Rge.

Information From:
Will Luby

6	5	4	3	2	1
7	8	9	10	11	12
18	17	16	15	14	13
19	20	21	22	23	24
30	29	28	27	26 ✓	25
31	32	33	34	35	36

26V

F-1-A

County Ravalli

Farm Checked: Date 11-20-57

By Carpenter & Tate

STATE OF MONTANA
STATE ENGINEERS OFFICE
Water Resources Survey

T. 9N R. 20W Plat No. 5

Photo No. 2P-178

Legal Land Owner Joe & Cora Lybarger Address Stevensville, Montana

Operator Same Address

Water is deliverd by:— 1. Private System; x 2. Ditch Company; 3. State Project; 4. Federal Project; 5. Irrigation District

If under Ditch Company, Irrigation District, or Government Project, state the number of shares or inches, acre feet, as the case may be in said system

App. No. Decree No.	NAME OF APPROPRIATOR TO WHOM DECREED	NAME OF STREAM	Date App. Date Priority	Miner's Inches	In Use	NAME OF DITCH (Water Delivered By)	No.	R/F	P/G/S	Present Irr. Acres	Irrigable Acres
D-327	Alexander S. Buchanan	Robertson Creek	6-1-58	100	Part	Lybarger-Keenan Ditch	1			10	0

NOTE: R—Denotes Regular Irrigation. F—Flood Irrigation. P—Water diverted by means of pumping. G—Water a. : ted by gravity. S—Stored Water.

Condition of System Good Topography Valley River Basin Columbia River, Robertson Creek

Adequate Supply: Yes x No Explain

Remarks

Also in: Plat No. Twp. Rge.	Plat No. Twp. Rge.	Plat No. Twp. Rge.
Plat No. Twp. Rge.	Plat No. Twp. Rge.	Plat No. Twp. Rge.

Information From:

Will Luby & Courthouse

Bk. 53, Page 504

6	5	4	3	2	1
7	8	9	10	11	12
18	17	16	15	14	13
19	20	21	22	23	24
30	29	28	27	26	25
31	32	33	34	35	36

26 AY

F-1-A

County Ravalli

Farm Checked: Date 11-19-57

By Carpenter & Tate

STATE OF MONTANA
STATE ENGINEERS OFFICE
Water Resources Survey

T. 9N R. 20W Plat No. 5

Photo No. 2P-178

Legal Land Owner Chas. E. & Sadie Martin Address Stevensville, Montana

Operator Ernest & Bernetta Patterson Address

Water is deliverd by:— 1. Private System; 2. Ditch Company; 3. State Project; 4. Federal Project; 5. Irrigation District

If under Ditch Company, Irrigation District, or Government Project, state the number of shares or inches, acre feet, as the case may be in said system

App. No. Decree No.	NAME OF APPROPRIATOR TO WHOM DECREED	NAME OF STREAM	Date App. Date Priority	Miner's Inches	In Use	NAME OF DITCH (Water Delivered By)	No.	R/F	P/G/S	Present Irr. Acres	Irrigable Acres
A-1076	E. A. Thomas	N. Swamp Creek	8-25-53	100	No						

NOTE: R—Denotes Regular Irrigation. F—Flood Irrigation. P—Water diverted by means of pumping. G—Water diverted by gravity. S—Stored Water.

Condition of System Topography River Basin

Adequate Supply: Yes No Explain

Remarks Sub. Irrigated

Also in: Plat No. Twp. Rge.	Plat No. Twp. Rge.	Plat No. Twp. Rge.
Plat No. Twp. Rge.	Plat No. Twp. Rge.	Plat No. Twp. Rge.

Information From:

Patterson

6	5	4	3	2	1
7	8	9	10	11	12
18	17	16	15	14	13
19	20	21	22	23	24
30	29	28	27	26	25
31	32	33	34	35	36

26 C

F-1-A

County Ravalli

Farm Checked: Date 11-13-57

By Vaughn Chadbourne

STATE OF MONTANA
STATE ENGINEERS OFFICE
Water Resources Survey

T 2N R 20W Plat No. 5

Photo No. 2P-74 Sec. 9;
2P-75 Sec. 16

Legal Land Owner Curtice Martin Address Florence, Montana

Operator Same Address

Water is deliverd by:— 1. Private System; X 2. Ditch Company; 3. State Project; 4. Federal Project; 5. Irrigation District

If under Ditch Company, Irrigation District, or Government Project, state the number of shares or inches, acre feet, as the case may be in said system

App. No. Decree No.	NAME OF APPROPRIATOR TO WHOM DECREED	NAME OF STREAM	Date App. Date Priority	Miner's Inches	In Use	NAME OF DITCH (Water Delivered By)	No.	R/F	P/G/S	Present Irr. Acres	Irrigable Acres
D-11	H. G. Butler	Bass Creek	7-3-69	296	Yes						
			10-27-84	160	Yes	Bass	1	R		484	0
A-45	R. H. Peters	* Bass Creek	5-2[illegible]-14	200	Yes	Bass	1	F			
D-456	H. G. Butler	Brooks Creek	7-1-69	480	Part		1	F		169	0
D-664	H. G. Butler	Mill or Lyons Cr.	5-1-92	150	Yes	Ditch #5	1	F		213	0

NOTE: R—Denotes Regular Irrigation. F—Flood Irrigation. P—Water diverted by means of pumping. G—Water diverted by gravity. S—Stored Water.

Condition of System Good Topography 1st Bench River Basin Columbia River, Bass Creek, Brooks Creek, Mill or Lyons Cr.

Adequate Supply: Yes X No. Explain

Remarks

* [illegible]

Also in: Plat No. Twp. Rge.	Plat No. Twp. Rge.	Plat No. Twp. Rge.
Plat No. Twp. Rge.	Plat No. Twp. Rge.	Plat No. Twp. Rge.

Information From:

Curtice Martin

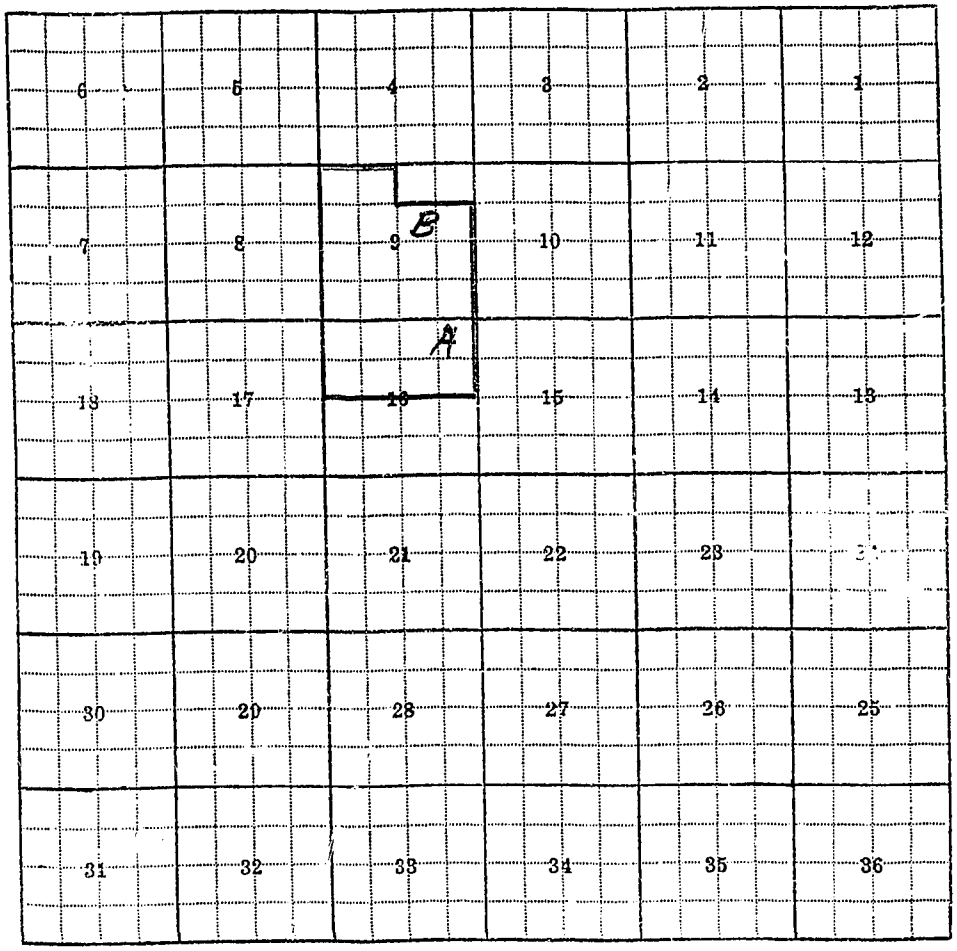
6
5
4
3
2
1
7
8
9
B
10
11
12
A
18
17
16
15
14
13
19
20
21
22
23
30
29
28
27
26
25
31
32
33
34
35
36

9-B, 16-A

F-1-A

County Ravalli

Farm Checked: Date 11-15-57

By Pete

STATE OF MONTANA
STATE ENGINEERS OFFICE
Water Resources Survey

T. 9N R. 20W Plat No. 5

Photo No. 2P-77

Legal Land Owner Andrew McNett Address Stevensville, Montana

Operator Same Address

Water is deliverd by:— 1. Private System; 2. Ditch Company; 3. State Project; 4. Federal Project; 5. Irrigation District

If under Ditch Company, Irrigation District, or Government Project, state the number of shares or inches, acre feet, as the case may be in said system

App. No. Decree No.	NAME OF APPROPRIATOR TO WHOM DECREED	NAME OF STREAM	Date App. Date Priority	Miner's Inches	In Use	NAME OF DITCH (Water Delivered By)	No.	R/F	P/G/S	Present Irr. Acres	Irrigable Acres
D-204	Supply Ditch Co.	Bitterroot River	5-1-98	5000	5 shs	Supply Ditch	1	R		1	0
*D-399	S. P. McNett	Burnt Fork Creek	6-1-75	30	Not in use						

NOTE: R—Denotes Regular Irrigation. F—Flood Irrigation. P—Water diverted by means of pumping. G—Water diverted by gravity. S—Stored Water.

Condition of System Good Topography Valley River Basin Columbia River, Bitterroot River

Adequate Supply: Yes x No Explain

Remarks Andrew McNett is signed up for 5 shares under the Supply Ditch Association. (Wood-Parkhurst Ditch)
About 2 acres in SE¼NW¼ - Sec. 27 - Twp. 9 - Rge. 20W.
* D-399 was transferred to the Supply Ditch Company for shares in the ditch. (Ref. Deed Bk. 25, Page 377.) Transferred from George May to F. Chapman to Andrew McNett.

Also in: Plat No. Twp. Rge. | Plat No. Twp. Rge. | Plat No. Twp. Rge.
Plat No. Twp. Rge. | Plat No. Twp. Rge. | Plat No. Twp. Rge.

Information From:
J. M. McKinley

6	5	4	3	2	1
7	8	9	10	11	12
18	17	16	15	14	13
19	20	21	22	23	24
30	29	28	27	26	25
31	32	33	34	35	36

About 2 acres in SE¼NW¼ of section 27 T. 9N - R 20W

F-1-A

County Ravalli

Farm Checked: Date 11-15-57

By Pete

STATE OF MONTANA
STATE ENGINEERS OFFICE
Water Resources Survey

T. 9N R. 20W Plat No. 5

Photo No. 2P-77

Legal Land Owner Andrew G. McNett Address Stevensville, Montana

Operator J. M. McKinley - Buying Address

Water is deliverd by:— 1. Private System; 2. Ditch Company; 3. State Project; 4. Federal Project; 5. Irrigation District

If under Ditch Company, Irrigation District, or Government Project, state the number of shares or inches, acre feet, as the case may be in said system

App. No. Decree No.	NAME OF APPROPRIATOR TO WHOM DECREED	NAME OF STREAM	Date App. Date Priority	Miner's Inches	In Use	NAME OF DITCH (Water Delivered By)	No.	R/F	P/G/S	Present Irr. Acres	Irrigable Acres
D-204	Supply Ditch Co.	Bitterroot River	5-1-98	5000	150 shs.	Supply Ditch	2	R		21	0
*D-399	C. B. McNett	Burnt Fork Creek	6-1-75	30	Not in use						

NOTE: R—Denotes Regular Irrigation. F—Flood Irrigation. P—Water diverted by means of pumping. G—Water diverted by gravity. S—Stored Water.

Condition of System Good Topography River Bottom River Basin Columbia River, Bitterroot River

Adequate Supply: Yes x No Explain

Remarks J. M. McKinley is signed up for 150 shares under the Supply Ditch Association. (Wood-Parkhurst Ditch) McKinley buying all except 20 acres where McNett lives.

* D-399 was transferred to the Supply Ditch Company for shares in the ditch. Ref. Deed Bk. 25, Page 377.

Also in: Plat No. Twp. Rge.	Plat No. Twp. Rge.	Plat No. Twp. Rge.
Plat No. Twp. Rge.	Plat No. Twp. Rge.	Plat No. Twp. Rge.

Information From:
J. M. McKinley

6	5	4	3	2	1
7	8	9	10	11	12
18	17	16	15	14	13
19	20	21	22	23	24
30	29	28	G 27	26	25
31	32	33	34	35	36

27 G

F-1-A

County Ravalli

Farm Checked: Date 11-19-57

By Pete

STATE OF MONTANA
STATE ENGINEERS OFFICE
Water Resources Survey

T. 9N R. 20W Plat No. 5

Photo No. 2P-177

Legal Land Owner Phillip & Leah Merritt Address

Operator H. A. Tangmo - Buying Address Stevensville, Montana

Water is deliverd by:— 1. Private System; 2. Ditch Company; 3. State Project; 4. Federal Project; 5. Irrigation District

If under Ditch Company, Irrigation District, or Government Project, state the number of shares or inches, acre feet, as the case may be in said system

App. No. Decree No.	NAME OF APPROPRIATOR TO WHOM DECREED	NAME OF STREAM	Date App. Date Priority	Miner's Inches	In Use	NAME OF DITCH (Water Delivered By)	No.	R/F	P/G/S	Present Irr. Acres	Irrigable Acres
D-393)	Geo. May	Robertson Creek	5-20-65	40	Yes	Brown -Tangmo-Haupt D.	1	R		37	0
D-370)	Hans Hanson	S. Swamp	5-20-82	115	85	Tangmo-Brown Ditch	1	R		81	0

NOTE: R—Denotes Regular Irrigation. F—Flood Irrigation. P—Water diverted by means of pumping. G—Water diverted by gravity. S—Stored Water.

Condition of System Fair Topography Creek Bottom River Basin Columbia River, Robertson Cr., S. Swamp Creek

Adequate Supply: Yes x No Explain

Remarks

Also in: Plat No. Twp. Rge.	Plat No. Twp. Rge.	Plat No. Twp. Rge.
Plat No. Twp. Rge.	Plat No. Twp. Rge.	Plat No. Twp. Rge.

Information From:

Chas. Haupt & Geo. Terry

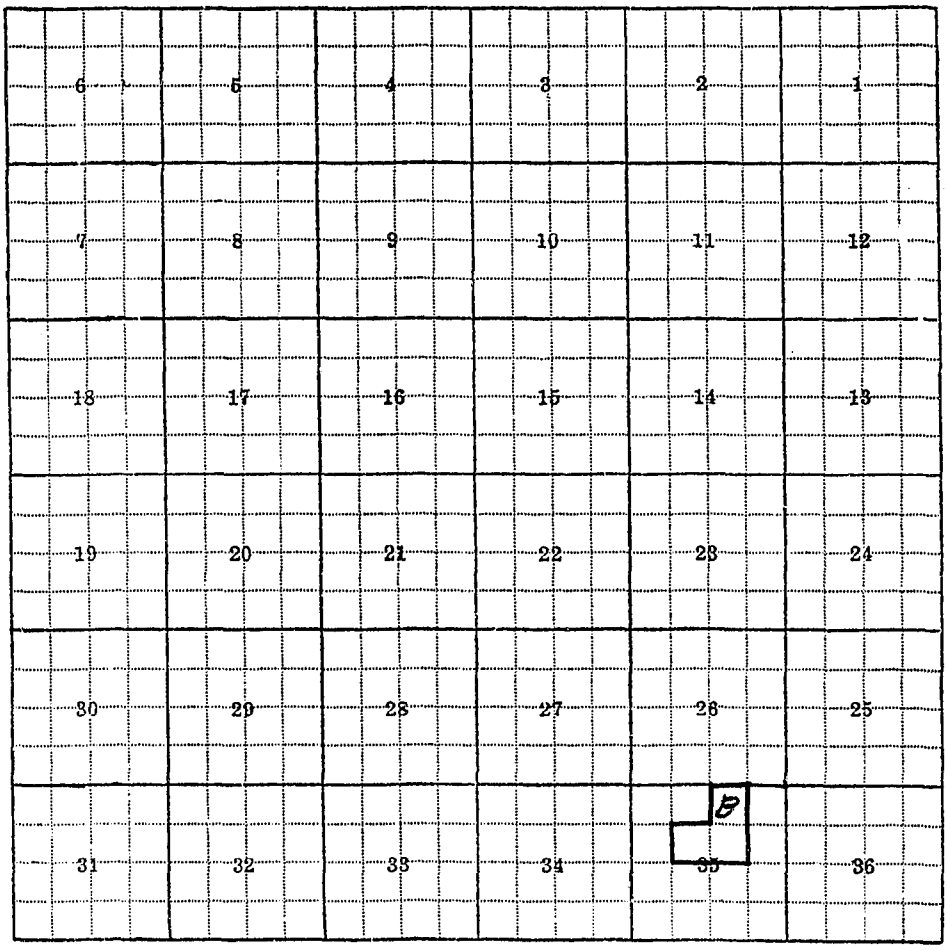
6
5
4
3
2
1
7
8
9
10
11
12
18
17
16
15
14
13
19
20
21
22
23
24
30
29
28
27
26
25
B
31
32
33
34
35
36

35-B

F-1-A

County Ravalli

Farm Checked: Date 11-19-57

By Carpenter & Tate

STATE OF MONTANA
STATE ENGINEERS OFFICE
Water Resources Survey

T. 9N. R. 20W. Plat No. 5

Photo No. 2P-178

Legal Land Owner Harriet & Lee Metcalf Address Stevensville, Montana

Operator Same Address

Water is deliverd by:— 1. Private System; 2. Ditch Company; 3. State Project; 4. Federal Project; 5. Irrigation District

If under Ditch Company, Irrigation District, or Government Project, state the number of shares or inches, acre feet, as the case may be in said system

App. No. Decree No.	NAME OF APPROPRIATOR TO WHOM DECREED	NAME OF STREAM	Date App. Date Priority	Miner's Inches	In Use	NAME OF DITCH (Water Delivered By)	No.	R/F	P/G/S	Present Irr. Acres	Irrigable Acres

NOTE: R—Denotes Regular Irrigation. F—Flood Irrigation. P—Water diverted by means of pumping. G—Water diverted by gravity. S—Stored Water.

Condition of System ..... Topography ..... River Basin .....

Adequate Supply: Yes..... No..... Explain .....

Remarks Sprinkle with City Water. Does Not have Supply Ditch Water.

Also in: Plat No. Twp. Rge.	Plat No. Twp. Rge.	Plat No. Twp. Rge.
Plat No. Twp. Rge.	Plat No. Twp. Rge.	Plat No. Twp. Rge.

Information From:

Mrs. Metcalf

6	5	4	3	2	1
7	8	9	10	11	12
18	17	16	15	14	13
19	20	21	22	23	24
30	29	28	27	26	25
31	32	33	34	35	36

26 AK

F-1-A 3M-9-55

County Ravalli

Form Checked: Date 11-18-57

By Pete

STATE OF MONTANA
STATE ENGINEERS OFFICE
Water Resources Survey

T 9N R 20W Plat No 5

Photo No 2P-177

Legal Land Owner Ray Metcalf Address Stevensville, Montana

Operator Same Address

Water is delivered by:— 1. Private System; 2. Ditch Company; 3. State Project; 4. Federal Project; 5. Irrigation District

If under Ditch Company, Irrigation District, or Government Project, state the number of shares or inches, acre feet, as the case may be in said system

App. No. Decree No.	NAME OF APPROPRIATOR TO WHOM DECREED	NAME OF STREAM	Date App. Date Priority	Minor's Inches	In Use	NAME OF DITCH (Water Delivered By)	No.	R/F	P/G/S	Present Irr. Acres	Irrigable Acres
D-204	Supply Ditch Co.	Bitterroot River	5-1-98	5000	288 shs	Supply Ditch	2	R		20	0

NOTE: R—Denotes Regular Irrigation. F—Flood Irrigation. P—Water diverted by means of pumping. G—Water diverted by gravity. S—Stored Water.

Condition of System Good Topography Valley River Basin Columbia River, Bitterroot River

Adequate Supply: Yes x No Explain

Remarks Ray Metcalf is signed up for 268 shares under the Supply Ditch Association. (Wood-Parkhurst Ditch)
Metcalf Estate is signed up for 20 shares under the Supply Ditch Association. (Wood-Parkhurst Ditch)

Also in: Plat No. Twp. Rge.	Plat No. Twp. Rge.	Plat No. Twp. Rge.
Plat No. Twp. Rge.	Plat No. Twp. Rge.	Plat No. Twp. Rge.

Information From:
Ray Metcalf

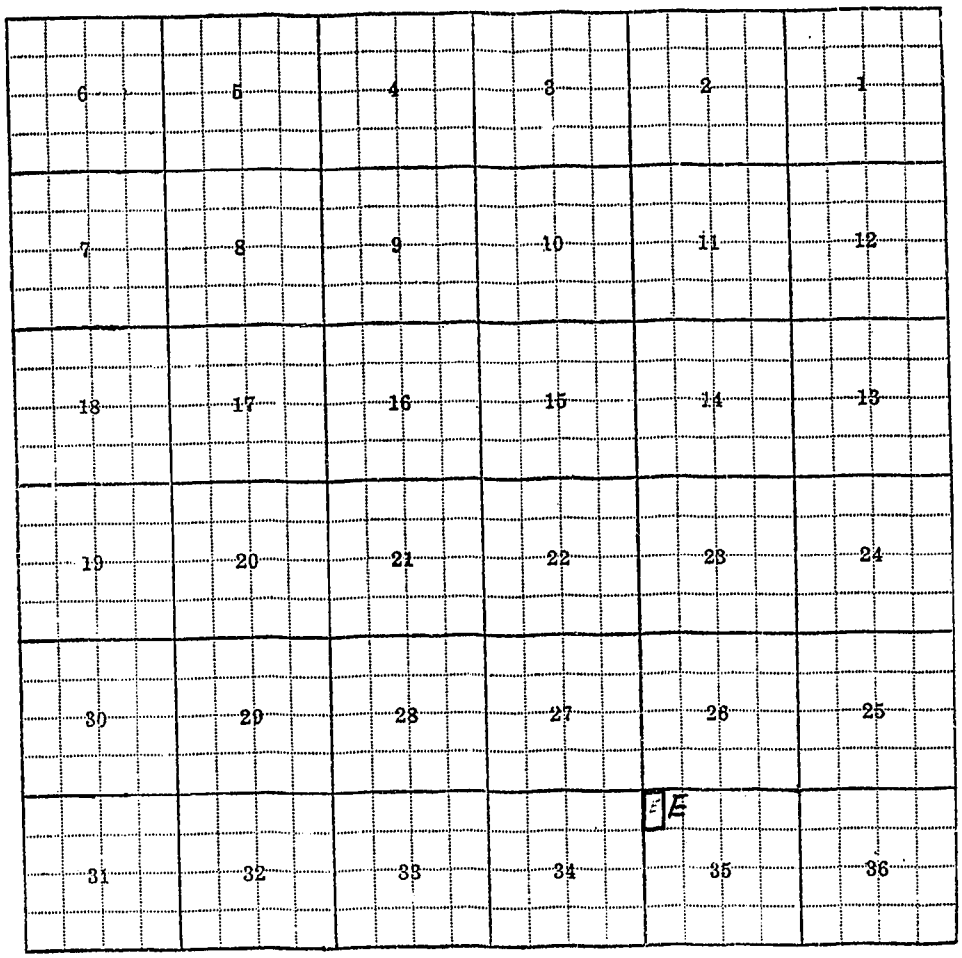
6
5
4
3
2
1
7
8
9
10
11
12
18
17
16
15
14
13
19
20
21
22
23
24
30
29
28
27
26
25
E
31
32
33
34
35
36

35 E

F-1-A 3M-9-55

County Ravalli

Farm Checked: Date 11-18-57

By Pete

STATE OF MONTANA
STATE ENGINEERS OFFICE
Water Resources Survey

T. 9N R. 20W Plat No. 5

Photo No. 2P-177

Legal Land Owner Ray & Grace Metcalf Address Stevensville, Montana

Operator Same Address

Water is deliverd by:— 1. Private System; 2. Ditch Company; 3. State Project; 4. Federal Project, 5. Irrigation District

If under Ditch Company, Irrigation District, or Government Project, state the number of shares or inches, acre feet, as the case may be in said system

App. No. Decree No.	NAME OF APPROPRIATOR TO WHOM DECREED	NAME OF STREAM	Date App. Date Priority	Miner's Inches	In Use	NAME OF DITCH (Water Delivered By)	No.	R/F	P/G/S	Present Irr. Acres	Irrigable Acres
D-204	Supply Ditch Co.	Bitterroot River	5-1-98	5000	288 shs.	Supply Ditch	2	R		13	0

NOTE: R—Denotes Regular Irrigation. F—Flood Irrigation. P—Water diverted by means of pumping. G—Water diverted by gravity. S—Stored Water.

Condition of System Good Topography Valley River Basin Columbia River, Bitterroot River

Adequate Supply: Yes X No Explain

Remarks Ray Metcalf is signed up for 268 shares under the Supply Ditch Association. (Wood-Parkhurst Ditch)
Metcalf Estate is signed up for 20 shares under the Supply Ditch Association. (Wood-Parkhurst Ditch.)

Also in: Plat No. Twp. Rge.	Plat No. Twp. Rge.	Plat No. Twp. Rge.
Plat No. Twp. Rge.	Plat No. Twp. Rge.	Plat No. Twp. Rge.

Information From:

Ray Metcalf

6	5	4	3	2	1
7	8	9	10	11	12
18	17	16	15	14	13
19	20	21	22	23	24
30	29	28	27	26	25
31	32	33	34	35	36

34 O, 35 F

F-1-A 3M-9-55

County Ravalli

Farm Checked: Date 11-17-57

By Vaughn Chadbourne

STATE OF MONTANA
STATE ENGINEERS OFFICE
Water Resources Survey

T. 9N. R. 20W. Plat No. 5

Photo No. 2P-78

Legal Land Owner Bernard O. Mienke Est. Address Stevensville, Montana - Rt. #2

Operator Bernard Mienke Address

Water is deliverd by:— 1. Private System; 2. Ditch Company; x 3. State Project; 4. Federal Project; 5. Irrigation District

If under Ditch Company, Irrigation District, or Government Project, state the number of shares or inches, acre feet, as the case may be in said system

App. No. Decree No.	NAME OF APPROPRIATOR TO WHOM DECREED	NAME OF STREAM	Date App. Date Priority	Miner's Inches	In Use	NAME OF DITCH (Water Delivered By)	No.	R/F	P/G/S	Present Irr. Acres	Irrigable Acres
D-204	Supply Ditch Co.	Bitterroot River	5-1-98	5000	81shs.	Supply Ditch	2	R		10	0

NOTE: R—Denotes Regular Irrigation. F—Flood Irrigation. P—Water diverted by means of pumping. G—Water diverted by gravity. S—Stored Water.

Condition of System Good Topography River Basin Columbia River, Bitterroot River

Adequate Supply: Yes x No Explain

Remarks Carl Mienke is signed up for 81 shares under the Supply Ditch Association. (Wood-Parkhurst Ditch)

Also in: Plat No. Twp. Rge.	Plat No. Twp. Rge.	Plat No. Twp. Rge.
Plat No. Twp. Rge.	Plat No. Twp. Rge.	Plat No. Twp. Rge.

Information From:

Bernard Mienke

6	5	4	3	2	1
7	8	9	10	11	12
18	17	16	15	14	13
19	20	21	22	23	24
30	29	28	27	26	25
31	32	33	34	35	36

34 X

F-1-A 3M-9-55

County Ravalli

Farm Checked: Date 11-1-57

By Vaughn Chadbourne

STATE OF MONTANA
STATE ENGINEERS OFFICE
Water Resources Survey
3

T 9N R 20W Plat No 5

Photo No 2P-75

Legal Land Owner Montana, State of Address

Operator Henry R. Kares Address Stevensville, Montana

Water is deliverd by:— 1. Private System; 2. Ditch Company; 3. State Project; 4. Federal Project; 5. Irrigation District

If under Ditch Company, Irrigation District, or Government Project, state the number of shares or inches, acre feet, as the case may be in said system

App. No. Decree No.	NAME OF APPROPRIATOR TO WHOM DECREED	NAME OF STREAM	Date App. Date Priority	Miner's Inches	In Use	NAME OF DITCH (Water Delivered By)	No.	R/F	P/G/S	Present Irr. Acres	Irrigable Acres
		Mill or Lyons Creek (Kootenai Creek)				Kares	1	F		223	0

NOTE: R—Denotes Regular Irrigation. F—Flood Irrigation. P—Water diverted by means of pumping. G—Water diverted by gravity. S—Stored Water.

Condition of System Good Topography 1st Bench River Basin Columbia River, Mill or Lyons Cr.

Adequate Supply: Yes No X Explain Late right.

Remarks Kares says that he believes that the State Water Board filed on 240 miner's inches of Kootenia Creek water in 1946 for this land.

Also in Summerdale Orchards

Also in: Plat No 2	Twp 1N	Rge 20W	Plat No 13	Twp 7N	Rge 20W	Plat No 30	Twp 2N	Rge 19W
Plat No 3	Twp 1N	Rge 19W	Plat No 14	Twp 7N	Rge 19W	Plat No 36	Twp 1N	Rge 19W
				43	25			22W

Information From:

Henry Kares

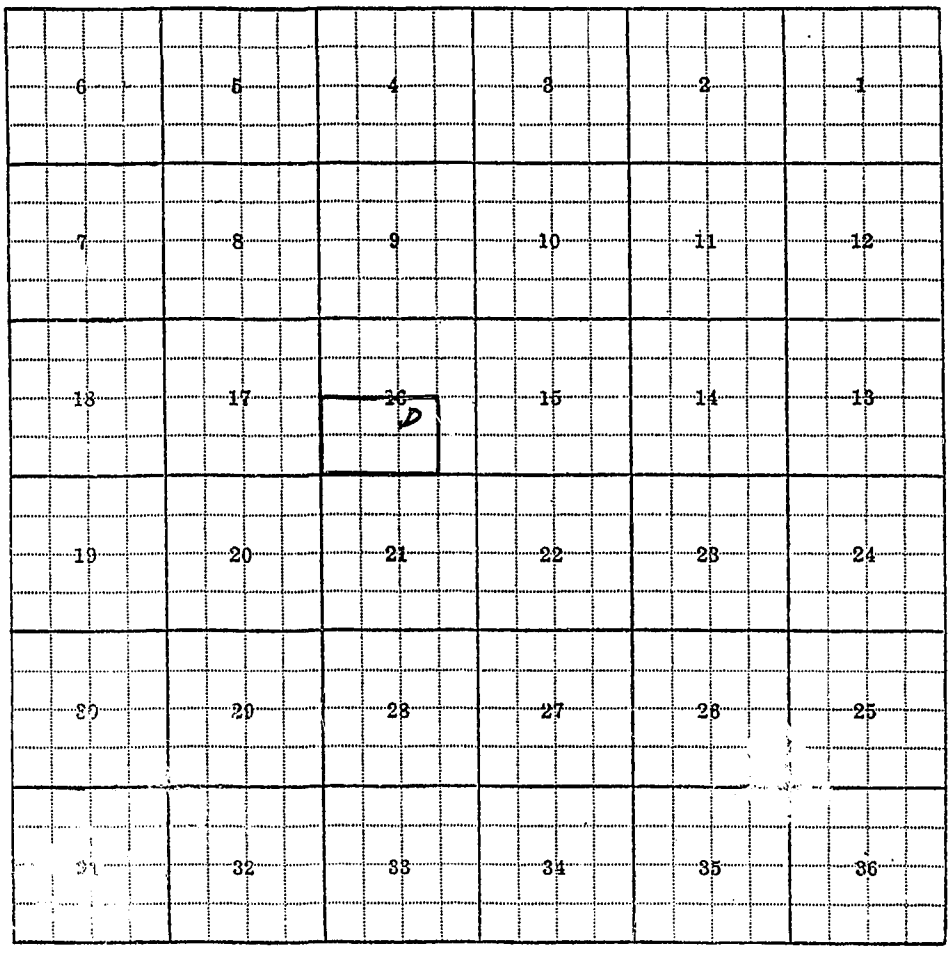
6
5
4
3
2
1
7
8
9
10
11
12
18
17
16
D
15
14
13
19
20
21
22
23
24
30
29
28
27
26
25
31
32
33
34
35
36

16-D

F-1-A 3M-9-55

County Ravalli

Farm Checked: Date 11-1-57

By Vaughn Chadbourne

STATE OF MONTANA
STATE ENGINEERS OFFICE
Water Resources Survey

T. 9N R. 20W Plat No. 5

Photo No. 2P-76

Legal Land Owner Constance Moore Address

Operator A. F. & Emma Sager Address Stevensville, Montana

Water is deliverd by:— 1. Private System; x 2. Ditch Company; 3. State Project; 4. Federal Project; 5. Irrigation District

If under Ditch Company, Irrigation District, or Government Project, state the number of shares or inches, acre feet, as the case may be in said system

App. No. Decree No.	NAME OF APPROPRIATOR TO WHOM DECREED	NAME OF STREAM	Date App. Date Priority	Miner's Inches	In Use	NAME OF DITCH (Water Delivered By)	No.	R/F	P/G/S	Present Irr. Acres	Irrigable Acres
D-663 *	Charles Buck	Mill or Lyons Creek	~~4-1-79~~	~~800~~	~~No~~						
		(Kootenai Creek)	4-1-02 *	60	80	Ditch #10	1	F		5	0

NOTE: R—Denotes Regular Irrigation. F—Flood Irrigation. P—Water diverted by means of pumping. G—Water diverted by gravity. S—Stored Water.

Condition of System Good Topography 1st Bench River Basin Columbia River, Mill or Lyons Cr.

Adequate Supply: Yes No x Explain Late right.

Remarks * Part of 80 miner's inches used by Sager on this land owned by Constance Moore.

Also in: Plat No. Twp. Rge.	Plat No. Twp. Rge.	Plat No. Twp. Rge.
Plat No. Twp. Rge.	Plat No. Twp. Rge.	Plat No. Twp. Rge.

Information From:

Daniel Shea

6	5	4	3	2	1
7	8	9	10	11	12
18	17	16	15	14	13
19	20	21	F 22	23	24
30	29	28	27	26	25
31	32	33	34	35	36

22 F

F-1-A 3M-9-55

County Ravalli

Farm Checked: Date 11-18-57

By Vaughn Chadbourne

STATE OF MONTANA
STATE ENGINEERS OFFICE
Water Resources Survey

T. 9N R. 20W Plat No. 5

Photo No. 2P-78

Legal Land Owner* Glen Morrison Address

Operator Earl Whitesitt - Leasing Address

Water is deliverd by:— 1. Private System; 2. Ditch Company; x 3. State Project; 4. Federal Project; 5. Irrigation District

If under Ditch Company, Irrigation District, or Government Project, state the number of shares or inches, acre feet, as the case may be in said system

App. No. Decree No.	NAME OF APPROPRIATOR TO WHOM DECREED	NAME OF STREAM	Date App. Date Priority	Minor's Inches	In Use	NAME OF DITCH (Water Delivered By)	No.	R/F	P/G/S	Present Irr. Acres	Irrigable Acres
D-208	Union Ditch Co.	Bitterroot River	10-4-89	860	.025	Union Ditch	2	R		3	0
[illegible]	[illegible]	[illegible]	[illegible]	[illegible]	[illegible]						

NOTE: R—Denotes Regular Irrigation. F—Flood Irrigation. P—Water diverted by means of pumping. G—Water diverted by gravity. S—Stored Water.

Condition of System Good Topography 1st Bench River Basin Columbia River, Bitterroot River

Adequate Supply: Yes x No Explain

Remarks *City of Stevensville buying for future cemetery.
City of Stevensville is signed up for .025 shares under the Union Ditch Co. (Mutual)

Also in: Plat No. Twp. Rge.	Plat No. Twp. Rge.	Plat No. Twp. Rge.
Plat No. Twp. Rge.	Plat No. Twp. Rge.	Plat No. Twp. Rge.

Information From:

Millie Morrison

6	5	4	3	2	1
7	8	9	10	11	12
18	17	16	15	14	13
19	20	21	22	23	24
30	29	28	27	26	25
31	32	33	34	35	36

34 K

F-1-A 3M-9-55

County Ravalli

Farm Checked: Date 11-18-57

By Vaughn Chadbourne

STATE OF MONTANA
STATE ENGINEERS OFFICE
Water Resources Survey

T 9N R 20W Plat No. 5

Photo No. 2P-78

Legal Land Owner Millie Morrison Address Stevensville, Montana

Operator Same Address

Water is deliverd by:— 1. Private System; 2. Ditch Company; x 3. State Project; 4. Federal Project; 5. Irrigation District

If under Ditch Company, Irrigation District, or Government Project, state the number of shares or inches, acre feet, as the case may be in said system

App. No. Decree No.	NAME OF APPROPRIATOR TO WHOM DECREED	NAME OF STREAM	Date App. Date Priority	Miner's Inches	In Use	NAME OF DITCH (Water Delivered By)	No.	R/F	P/G/S	Present Irr. Acres	Irrigable Acres
D-208	Union Ditch Co.	Bitterroot River	10-4-89	1860	?	Union Ditch	1	R		1	0
A-1711	Lyman Young	Swamp	5-6-88	200	No						

NOTE: R—Denotes Regular Irrigation. F—Flood Irrigation. P—Water diverted by means of pumping. G—Water diverted by gravity. S—Stored Water.

Condition of System Good Topography 1st Bench River Basin Columbia River, Bitterroot River

Adequate Supply: Yes x No Explain

Remarks Mille Morrison says she gets water from Union Ditch, but I have found no record of such.

Also in: Plat No. Twp. Rge.	Plat No. Twp. Rge.	Plat No. Twp. Rge.
Plat No. Twp. Rge.	Plat No. Twp. Rge.	Plat No. Twp. Rge.

Information From:

Mille Morrison

6	5	4	3	2	1
7	8	9	10	11	12
18	17	16	15	14	13
19	20	21	22	23	24
30	29	28	27	26	25
31	32	33	34	35	36

F-1-A 3M-9-55

County Ravalli

Farm Checked: Date 11-18-57

By Vaughn Chadbourne

STATE OF MONTANA
STATE ENGINEERS OFFICE
Water Resources Survey

T. 9N R. 20W Plat No. 5

Photo No. 2P-78

Legal Land Owner James & Evelyn Murphy Address

Operator Andrew Boulter Address Stevensville, Montana

Water is deliverd by:— 1. Private System; 2. Ditch Company; X 3. State Project; 4. Federal Project; 5. Irrigation District

If under Ditch Company, Irrigation District, or Government Project, state the number of shares or inches, acre foot, as the case may be in said system

App. No. Decree No.	NAME OF APPROPRIATOR TO WHOM DECREED	NAME OF STREAM	Date App. Date Priority	Miner's Inches	In Use	NAME OF DITCH (Water Delivered By)	No.	R/F	P/G/S	Present Irr. Acres	Irrigable Acres
D-208	Union Ditch Co.	Bitterroot River	10-4-89	1860	21875						
					shs.	Union Ditch	2	R		27	0
A-1711	Lyman Young	Seepage, Waste, Drain	5-6-88	200	No.						

NOTE: R—Denotes Regular Irrigation. F—Flood Irrigation. P—Water diverted by means of pumping. G—Water diverted by gravity. S—Stored Water.

Condition of System Good Topography 1st Bench River Basin Columbia River, Bitterroot River

Adequate Supply: Yes X No Explain

Remarks Amber Boulter is signed up for 21875 shares under the Union Ditch Co. (Mutual.)
Also in Home Acres Orchards.

Also in: Plat No. 2 Twp. 8N Rge. 20W	Plat No. Twp. Rge.	Plat No. Twp. Rge.
Plat No. Twp. Rge.	Plat No. Twp. Rge.	Plat No. Twp. Rge.

Information From:
Sarah Murphy

6	5	4	3	2	1
7	8	9	10	11	12
18	17	16	15	14	13
19	20	21	22	23	24
30	29	28	27	26	25
31	32	33	34	35	36

34-U

F-1-A 3M-9-55

County Ravalli

Farm Checked: Date 11-18-57

By Vaughn Chadbourne

STATE OF MONTANA
STATE ENGINEERS OFFICE
Water Resources Survey

T. 9N R. 20W Plat No. 5

Photo No. 2P-78

Legal Land Owner Sarah Jane (Mrs. Pete. J.) Murphy Address Stevensville, Montana

Operator Same Address

Water is delivered by:— 1. Private System; 2. Ditch Company; X 3. State Project; 4. Federal Project; 5. Irrigation District

If under Ditch Company, Irrigation District, or Government Project, state the number of shares or inches, acre feet, as the case may be in said system

App. No. Decree No.	NAME OF APPROPRIATOR TO WHOM DECREED	NAME OF STREAM	Date App. Date Priority	Miner's Inches	In Use	NAME OF DITCH (Water Delivered By)	No.	R/F	P/G/S	Present Irr. Acres	Irrigable Acres
D-204	Supply Ditch Co.	Bitterroot River	5-1-98	5000	100						
					shs.	Supply Ditch	2	R		20	0

NOTE: R—Denotes Regular Irrigation. F—Flood Irrigation. P—Water diverted by means of pumping. G—Water diverted by gravity. S—Stored Water.

Condition of System Good Topography 1st Bench River Basin Columbia River, Bitterroot River

Adequate Supply: Yes x No Explain

Remarks Mrs. Pete J. Murphy is signed up for 100 shares under the Supply Ditch Association. (Wood-Parkhurst Ditch)

Also in: Plat No. Twp. Rge.	Plat No. Twp. Rge.	Plat No. Twp. Rge.
Plat No. Twp. Rge.	Plat No. Twp. Rge.	Plat No. Twp. Rge.

Information From:

Sarah Jane Murphy

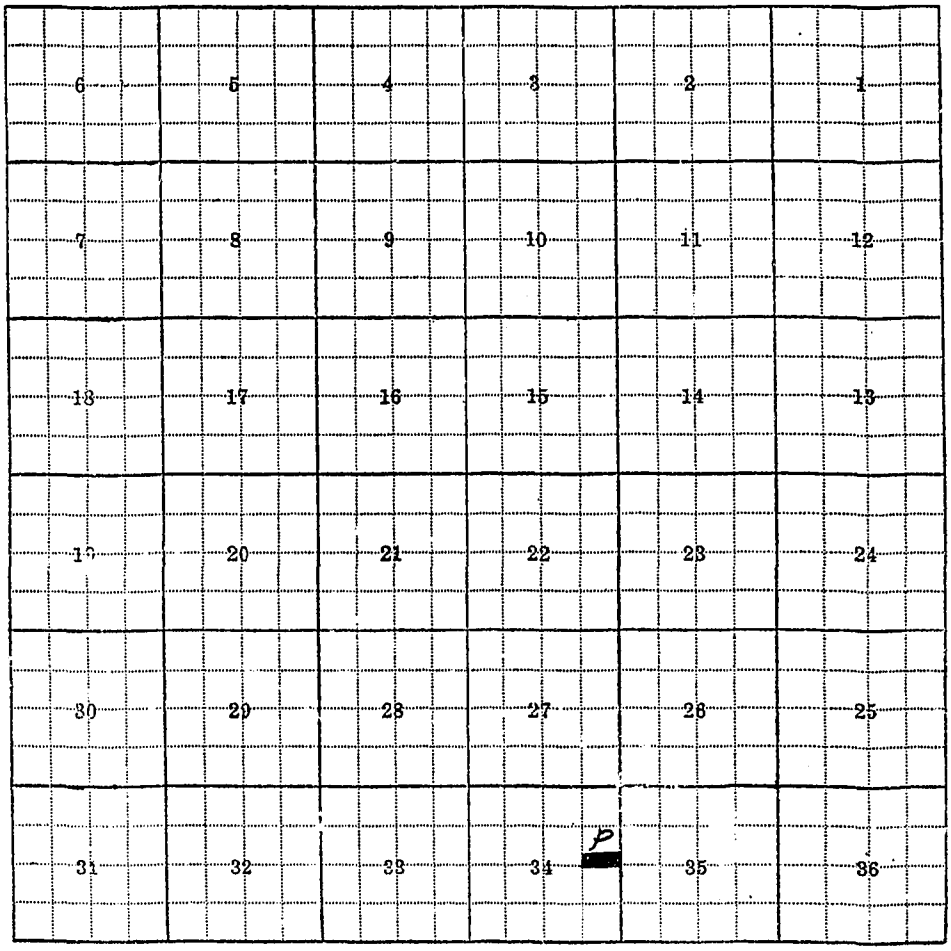
6
5
4
3
2
1
7
8
9
10
11
12
18
17
16
15
14
13
19
20
21
22
23
24
30
29
28
27
26
25
31
32
33
34
P
35
36

34-P

F-1-A 3M-9-55

County Ravalli

Farm Checked: Date 11-19-57

By Vaughn Chadbourne

STATE OF MONTANA
STATE ENGINEERS OFFICE
Water Resources Survey

T 9N R 20W Plat No. 5

Photo No. 2P-77

Legal Land Owner Lilly Murray & Mae Kuhanek Address Stevensville, Montana

Operator Same Address

Water is deliverd by:— 1. Private System; 2. Ditch Company; x 3. State Project; 4. Federal Project; 5. Irrigation District

If under Ditch Company, Irrigation District, or Government Project, state the number of shares or inches, acre feet, as the case may be in said system

App. No. Decree No.	NAME OF APPROPRIATOR TO WHOM DECREED	NAME OF STREAM	Date App. Date Priority	Miner's Inches	In Use	NAME OF DITCH (Water Delivered By)	No.	R/F	P/G/S	Present Irr. Acres	Irrigable Acres
D-208	Union Ditch Co.	Bitterroot River	10-4-89	860	.00850						
					shs.	Union Ditch	2	R		2	0

NOTE: R—Denotes Regular Irrigation. F—Flood Irrigation. P—Water diverted by means of pumping. G—Water diverted by gravity. S—Stored Water.

Condition of System Good Topography 1st Bench River Basin Columbia River, Bitterroot River

Adequate Supply: Yes x No Explain

Remarks Mae Kuhaneck is signed up for .00850 shares under the Union Ditch Co. (Mutual)

Also in: Plat No. Twp. Rge. | Plat No. Twp. Rge. | Plat No. Twp. Rge.
Plat No. Twp. Rge. | Plat No. Twp. Rge. | Plat No. Twp. Rge.

Information From:
Fred Porch

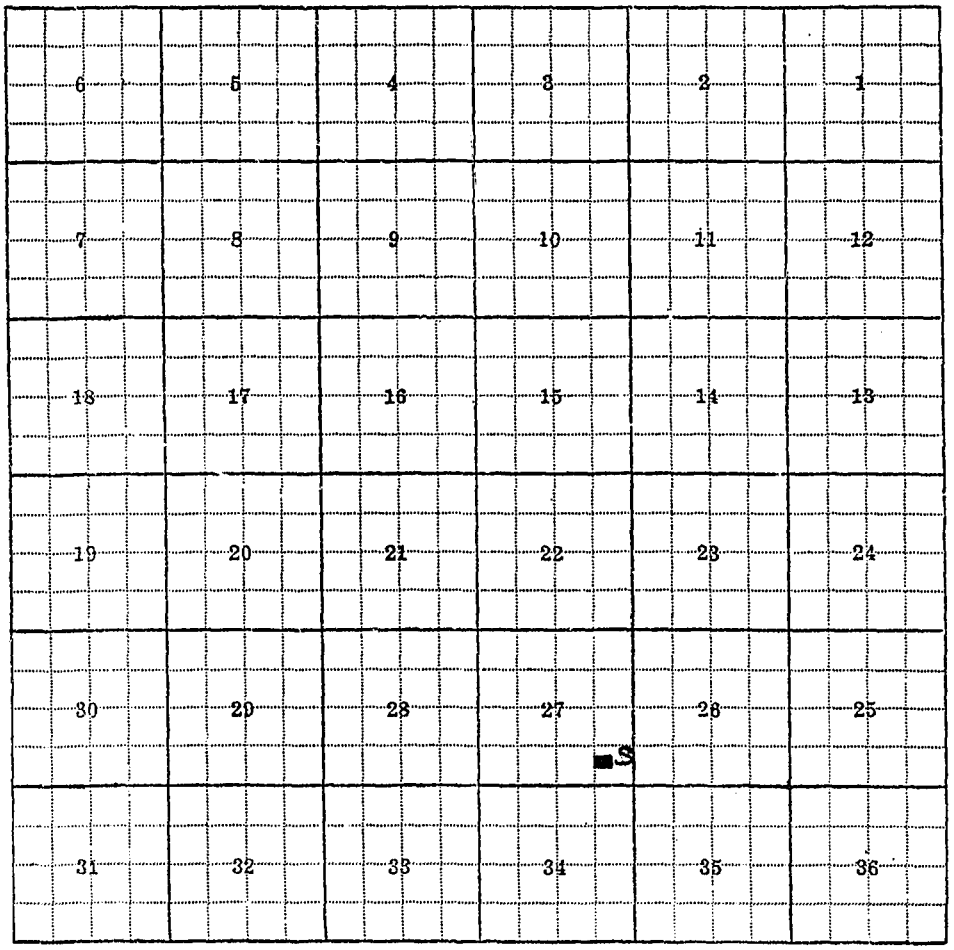
6
5
4
3
2
1
7
8
9
10
11
12
18
17
16
15
14
13
19
20
21
22
23
24
30
29
28
27
26
25
S
31
32
33
34
35
36

27-S

F-1-A 3M-9-55

County Ravalli

Farm Checked: Date 10-19-57

By Vaughn Chadbourne

STATE OF MONTANA
STATE ENGINEERS OFFICE
Water Resources Survey

T. 9N. R. 20W. Plat No. 5

Photo No. 2P-77

Legal Land Owner Seth & Marjie Nickerson Address

Operator Ronald Hellickson Address Stevensville, Montana

Water is deliverd by:— 1. Private System; X 2. Ditch Company; 3. State Project; 4. Federal Project; 5. Irrigation District

If under Ditch Company, Irrigation District, or Government Project, state the number of shares or inches, acre feet, as the case may be in said system

App. No. Decree No.	NAME OF APPROPRIATOR TO WHOM DECREED	NAME OF STREAM	Date App. Date Priority	Miner's Inches	In Use	NAME OF DITCH (Water Delivered By)	No.	R/F	P/G/S	Present Irr. Acres	Irrigable Acres
D-772	T. M. Couch	Sharratt Creek	11-1-84	75	Yes						
			12-10-87	25	Yes	Couch	1	F		77	0
A-1467	S. Sedwick	Weisenflue Slough	10-22-01	160	No						

NOTE: R—Denotes Regular Irrigation. F—Flood Irrigation. P—Water diverted by means of pumping. G—Water diverted by gravity. S—Stored Water.

Condition of System Good Topography Mountainous River Basin Columbia River, Sharratt Creek

Adequate Supply: Yes No. X Explain Late right

Remarks

Also in: Plat No. Twp. Rge. | Plat No. Twp. Rge. | Plat No. Twp. Rge.
Plat No. Twp. Rge. | Plat No. Twp. Rge. | Plat No. Twp. Rge.

Information From:
Ronald Helleckson

6	5	4	3	2	1
7	8	9	10	11	12
18	17	16	15	14	13
19	20	21	22	23	24
30	29	C 28	27	26	25
31	32	33	34	35	36

28-C

F-1-A 3M-9-55

County Ravalli

Farm Checked: Date 11-18-57

By Carpenter & Tate

STATE OF MONTANA
STATE ENGINEERS OFFICE
Water Resources Survey
3

T. 9N R. 20W. Plat No. 5

Photo No. 2P-178

Legal Land Owner Gustav Nuhring Address Stevensville, Montana

Operator Same Address

Water is deliverd by:— 1. Private System; x 2. Ditch Company; 3. State Project; 4. Federal Project; 5. Irrigation District

If under Ditch Company, Irrigation District, or Government Project, state the number of shares or inches, acre feet, as the case may be in said system

App. No. Decree No.	NAME OF APPROPRIATOR TO WHOM DECREED	NAME OF STREAM	Date App. Date Priority	Miner's Inches	In Use	NAME OF DITCH (Water Delivered By)	No.	R/F	P/G/S	Present Irr. Acres	Irrigable Acres
D-338	W. S. Burrell	N. Swamp Creek	6-1-66	58	Part	Howard-Keenan Ditch	1				

NOTE: R—Denotes Regular Irrigation. F—Flood Irrigation. P—Water diverted by means of pumping. G—Water diverted by gravity. S—Stored Water.

Condition of System Good Topography Valley River Basin Columbia River, N. Swamp Creek

Adequate Supply: Yes x No Explain

Remarks Supposed to use all of the 58 miner's inches only 3 days each month. Bk. 93, Page 168.

Also in: Plat No. Twp. Rge.	Plat No. Twp. Rge.	Plat No. Twp. Rge.
Plat No. Twp. Rge.	Plat No. Twp. Rge.	Plat No. Twp. Rge.

Information From:

Will Luby & Courthouse
Bk-93 - Pg. 168

6	5	4	3	2	1
7	8	9	10	11	12
18	17	16	15	14	13
19	20	21	22	23	24
30	29	28	27	26	25
31	32	33	34	35	36

26-T

F-1-A JM-9-55

County Ravalli

Form Checked: Date 10-20-57

By Vaughn Chadbourne

STATE OF MONTANA
STATE ENGINEERS OFFICE
Water Resources Survey

T 9N R 20W Plat No. 5

Photo No. 2P-46

Legal Land Owner John E. O'Brien Address

Operator Mrs. John O'Brien Address Stevensville, Montana

Water is deliverd by:— 1. Private System; X 2. Ditch Company; 3. State Project; 4. Federal Project; 5. Irrigation District

If under Ditch Company, Irrigation District, or Government Project, state the number of shares or inches, acre feet, as the case may be in said system

App. No. Decree No.	NAME OF APPROPRIATOR TO WHOM DECREED	NAME OF STREAM	Date App. Date Priority	Miner's Inches	In Use	NAME OF DITCH (Water Delivered By)	No.	R/F	P/G/S	Present Irr. Acres	Irrigable Acres
D-776	John O'Brien	Sharratt Creek	7-1-83	20	Yes						
			4-1-84	130	Yes	O'Brien & O'Brien-Sullivan	1	R		52	10
A-762	Hugh Deranso	Million Gulch *	10-24-94	100	Yes	Deranso	1	F		37	0

NOTE: R—Denotes Regular Irrigation. F—Flood Irrigation. P—Water diverted by means of pumping. G—Water diverted by gravity. S—Stored Water.

Condition of System Good Topography Mountainous River Basin Columbia River, Million Gulch, Sharratt Creek

Adequate Supply: Yes ✓ No. Explain

Remarks *First Gulch so. of Sharratt Creek. Point of diversion is near SW corner of Sec. 29.

Also in: Plat No. Twp. Rge. | Plat No. Twp. Rge. | Plat No. Twp. Rge.
Plat No. Twp. Rge. | Plat No. Twp. Rge. | Plat No. Twp. Rge.

Information From:

Mrs. O'Brien

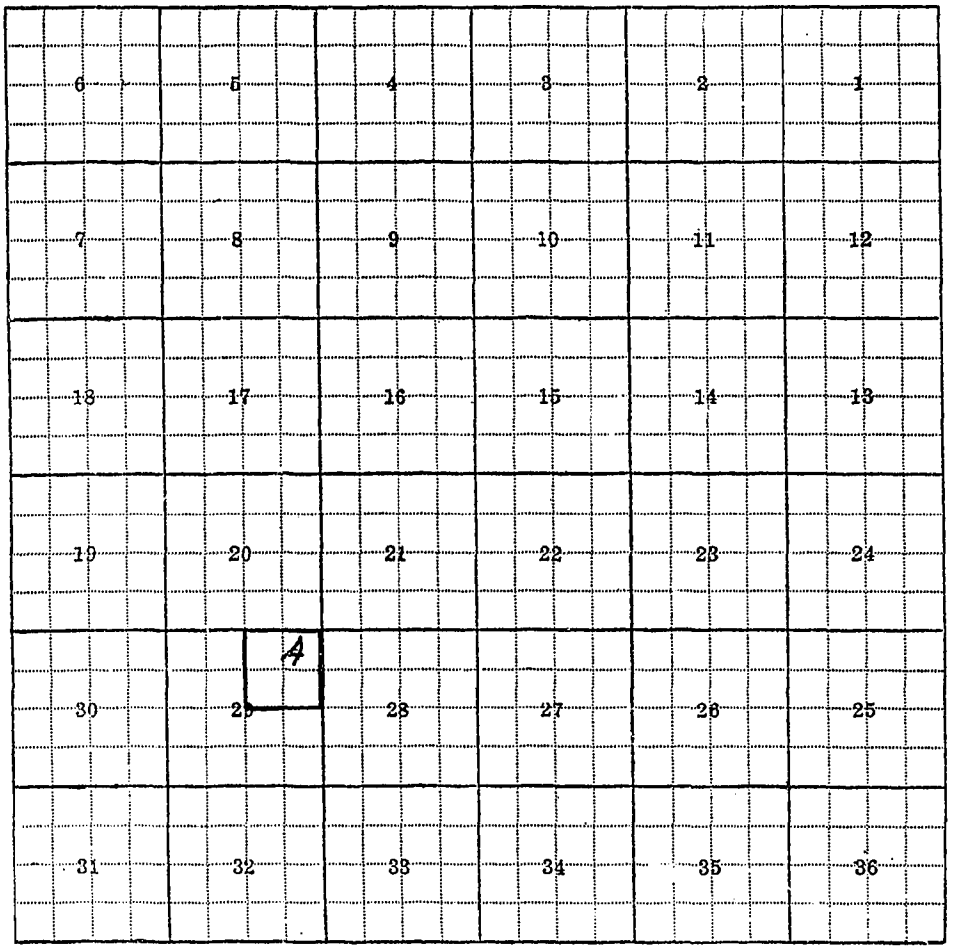
6
5
4
3
2
1
7
8
9
10
11
12
18
17
16
15
14
13
19
20
21
22
23
24
4
30
29
28
27
26
25
31
32
33
34
35
36

29-A

F-1-A 3M-9-55

County VRavalli

Farm Checked: Date 11-16-57

By Pete

STATE OF MONTANA
STATE ENGINEERS OFFICE
Water Resources Survey

T 9N R 20W Plat No. 5

Photo No. 2P-178

Legal Land Owner Vern Orvis Address

Operator Clarence McColley-Buying Address Stevensville, Montana

Water is deliverd by:— 1. Private System; 2. Ditch Company; 3. State Project; 4. Federal Project; 5. Irrigation District

If under Ditch Company, Irrigation District, or Government Project, state the number of shares or inches, acre feet, as the case may be in said system

App. No. Decree No.	NAME OF APPROPRIATOR TO WHOM DECREED	NAME OF STREAM	Date App. Date Priority	Miner's Inches	In Use	NAME OF DITCH (Water Delivered By)	No.	R/F	P/G/S	Present Irr. Acres	Irrigable Acres
D-397	W. A. McLaren	N. Swamp Creek	6-1-66	80	40	McLaren Ditches)	1	R		60	0
D-398	W. A. McLaren	Sapiel Creek	6-1-66	80	40	)					

NOTE: R—Denotes Regular Irrigation. F—Flood Irrigation. P—Water diverted by means of pumping. G—Water diverted by gravity. S—Stored Water.

Condition of System Fair Topography Creek Bottom River Basin Columbia River, N. Swamp Creek

Adequate Supply: Yes X No Explain

Remarks

Also in: Plat No. 6 Twp. 9N Rge. 19W	Plat No. Twp. Rge.	Plat No. Twp. Rge.
Plat No. Twp. Rge.	Plat No. Twp. Rge.	Plat No. Twp. Rge.

Information From:

C. McColley- Wm. Dexter

6	5	4	3	2	1
7	8	9	10	11	12
18	17	16	15	14	13
19	20	21	22	23	24
30	29	28	27	26	25
31	32	33	34	35	36

F

25-F

F-1-A 3M-9-55

County Ravalli

Farm Checked: Date 11-2-57

By Vaughn Chadbourne

STATE OF MONTANA
STATE ENGINEERS OFFICE
Water Resources Survey

T. 9N R. 20W Plat No. 5

Photo No. 2P-75

Legal Land Owner * John & Maude Pappas Address

Operator Walt Matusick Address Stevensville, Montana

Water is deliverd by:— 1. Private System; X 2. Ditch Company; 3. State Project; 4. Federal Project; 5. Irrigation District

If under Ditch Company, Irrigation District, or Government Project, state the number of shares or inches, acre feet, as the case may be in said system

App. No. Decree No.	NAME OF APPROPRIATOR TO WHOM DECREED	NAME OF STREAM	Date App. Date Priority	Miner's Inches	In Use	NAME OF DITCH (Water Delivered By)	No.	R/F	P/G/S	Present Irr. Acres	Irrigable Acres
D-678	Theodore Truxler	Mill or Lyons Cr. (Kootenai Creek)	11-16-01	80	Part	Ditch #7	1	F		15	0
A-433	Eneas Fransway	Dry Creek	6-1-66	300	No						

NOTE: R—Denotes Regular Irrigation. F—Flood Irrigation. P—Water diverted by means of pumping. G—Water diverted by gravity. S—Stored Water.

Condition of System Good Topography 1st Bench River Basin Columbia River, Mill or Lyons Cr.

Adequate Supply: Yes No x Explain Late right

Remarks: Matusick says that his abstract does not state what part of the Truxler Rt. of 80 miner's inches goes to this place.
*also in River View Addition to Stevensville.

Also in: Plat No. Twp. Rge.	Plat No. Twp. Rge.	Plat No. Twp. Rge.
Plat No. Twp. Rge.	Plat No. Twp. Rge.	Plat No. Twp. Rge.

Information From:
Walt Matusick

6	5	4	3	2	1
7	8	9	10	11	12
18	17	16	D 15	14	13
19	20	21	22	23	24
30	29	28	27	26	25
31	32	33	34	35	36

15-D

F-1-A 3M-9-55

County ...Ravalli.....

Farm Checked: Date..11-19-57.....

By Carpenter & Tate.....

STATE OF MONTANA

STATE ENGINEERS OFFICE

Water Resources Survey

3

T..9N.....R...20W.. Plat No....5.....

Photo No.2P-178.....

Legal Land Owner ....Ernest (G) & Bernetta Patterson..... Address ....Stevensville, Montana.....

Operator .....Same..... Address .....

Water is deliverd by:— 1. Private System; 2. Ditch Company; x 3. State Project; 4. Federal Project; 5. Irrigation District

If under Ditch Company, Irrigation District, or Government Project, state the number of shares or inches, acre feet, as the case may be in said system .....

App. No. Decree No.	NAME OF APPROPRIATOR TO WHOM DECREED	NAME OF STREAM	Date App. Date Priority	Minor's Inches	In Use	NAME OF DITCH (Water Delivered By)	No.	R/F	P/G/S	Present Irr. Acres	Irrigable Acres
*See											
Assn.		Bitterroot River				Supply Ditch	2	R			

NOTE: R—Denotes Regular Irrigation. F—Flood Irrigation. P—Water diverted by means of pumping. G—Water diverted by gravity. S—Stored Water.

Condition of System ....Good..... Topography .....Valley..... River Basin Columbia River, Bitterroot River

Adequate Supply: Yes....x.... No..... Explain .....

Remarks *..E. G. Patterson is signed up for 56 shares under the Supply Ditch Association. (Wood-Parkhurst Ditch)

Also in: Plat No..... Twp..... Rge.....	Plat No..... Twp..... Rge.....	Plat No..... Twp..... Rge.....
Plat No..... Twp..... Rge.....	Plat No..... Twp..... Rge.....	Plat No..... Twp..... Rge.....

Information From:

Bernetta Patterson

6	5	4	3	2	1
7	8	9	10	11	12
18	17	16	15	14	13
19	20	21	22	23	24
30	29	28	27	26	25
31	32	33	34	35	36

26-AO

F-1-A 3M-9-55

County Ravalli

Farm Checked: Date 11-18-57

By Pete

STATE OF MONTANA
STATE ENGINEERS OFFICE
Water Resources Survey

T 9N R 20W Plat No. 5

Photo No. 2P-177

Legal Land Owner Warren & Martha Pavlat Address Stevensville, Montana

Operator Same Address

Water is deliverd by:— 1. Private System; 2. Ditch Company; 3. State Project; 4. Federal Project; 5. Irrigation District

If under Ditch Company, Irrigation District, or Government Project, state the number of shares or inches, acre feet, as the case may be in said system

App. No. Decree No.	NAME OF APPROPRIATOR TO WHOM DECREED	NAME OF STREAM	Date App. Date Priority	Miner's Inches	In Use	NAME OF DITCH (Water Delivered By)	No.	R/F	P/G/S	Present Irr. Acres	Irrigable Acres
D-204	Supply Ditch Co.	Bitterroot River	5-1-98	5000	40shs.	Supply Ditch	2	R		5	0

NOTE: R—Denotes Regular Irrigation. F—Flood Irrigation. P—Water diverted by means of pumping. G—Water diverted by gravity. S—Stored Water.

Condition of System Good Topography valley River Basin Columbia River, Bitterroot River

Adequate Supply: Yes x No Explain

Remarks Warren Pavlat is signed up for 40 shares under the Supply Ditch Association. (Wood-Parkhurst Ditch)

Also in: Plat No. Twp. Rge.	Plat No. Twp. Rge.	Plat No. Twp. Rge.
Plat No. Twp. Rge.	Plat No. Twp. Rge.	Plat No. Twp. Rge.

Information From:

Ray Metcalf

6	5	4	3	2	1
7	8	9	10	11	12
18	17	16	15	14	13
19	20	21	22	23	24
30	29	28	27	26	25
31	32	33	34	35	36

35-G

F-1-A 3M-9-55

County Ravalli

Farm Checked: Date 11-2-57

By Vaughn Chadbourne

STATE OF MONTANA
STATE ENGINEERS OFFICE
Water Resources Survey
3

T. 9N R. 20W Plat No. 5

Photo No. 2P-75

Legal Land Owner Hans & Selma Pederson Address Pederson, Montana

Operator Same Address

Water is deliverd by:— 1. Private System; 2. Ditch Company; 3. State Project; 4. Federal Project; 5. Irrigation District

If under Ditch Company, Irrigation District, or Government Project, state the number of shares or inches, acre feet, as the case may be in said system

App. No. Decree No.	NAME OF APPROPRIATOR TO WHOM DECREED	NAME OF STREAM	Date App. Date Priority	Miner's Inches	In Use	NAME OF DITCH (Water Delivered By)	No.	R/F	P/G/S	Present Irr. Acres	Irrigable Acres
D-673	Evelyn Lauder	Mill or Lyons Cr. (Kootenai Creek)	11-16-01	80	Yes	Ditch #7	1	F		90	0
A-1644	Hans Pederson	Drain Ditch	4-24-53	40	Yes						

NOTE: R—Denotes Regular Irrigation. F—Flood Irrigation. P—Water diverted by means of pumping. G—Water diverted by gravity. S—Stored Water.

Condition of System Good Topography 1st bench River Basin Columbia River, Mill or Lyons Cr.

Adequate Supply: Yes ..... No x Explain Late right

Remarks

Also in: Plat No. ..... Twp. ..... Rge. ..... Plat No. ..... Twp. ..... Rge. ..... Plat No. ..... Twp. ..... Rge. .....
Plat No. ..... Twp. ..... Rge. ..... Plat No. ..... Twp. ..... Rge. ..... Plat No. ..... Twp. ..... Rge. .....

Information From:

Hans Pederson

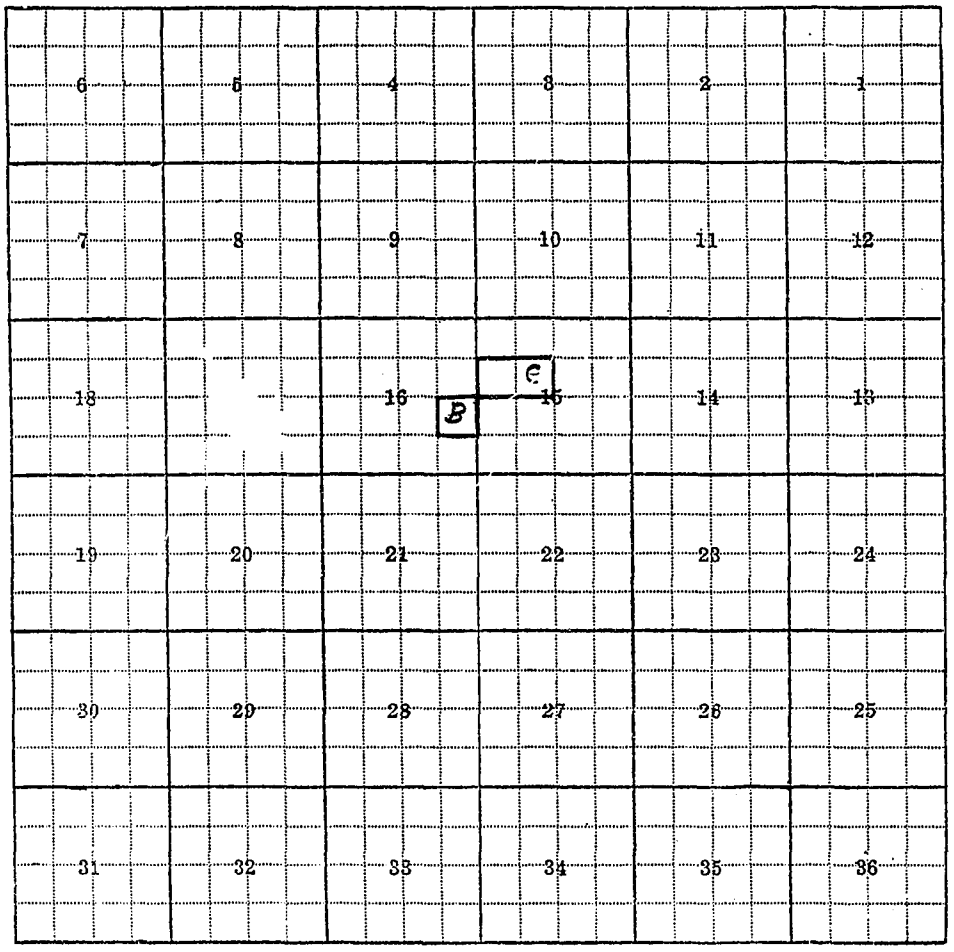
6
5
4
3
2
1
7
8
9
10
11
12
18
16
C
15
B
14
13
19
20
21
22
23
24
30
29
28
27
26
25
31
32
33
34
35
36

15-C, 16-B

F-1-A 3M-9-55

County Ravalli

Farm Checked: Date 11-15-57

By Pete

STATE OF MONTANA
STATE ENGINEERS OFFICE
Water Resources Survey

T 9N R 20W Plat No. 5

Photo No. 2P-179

Legal Land Owner Rosa B. Perry Address Stevensville, Montana

Operator Same Address

Water is deliverd by:— 1. Private System; 2. Ditch Company; 3. State Project; 4. Federal Project; 5. Irrigation District

If under Ditch Company, Irrigation District, or Government Project, state the number of shares or inches, acre feet, as the case may be in said system

App. No. Decree No.	NAME OF APPROPRIATOR TO WHOM DECREED	NAME OF STREAM	Date App. Date Priority	Miner's Inches	In Use	NAME OF DITCH (Water Delivered By)	No.	R/F	P/G/S	Present Irr. Acres	Irrigable Acres
D-204	Supply Ditch Co.	Bitterroot River	5-1-98	5000	200						
					shs.	Supply Ditch	2	R		68	0

NOTE: R—Denotes Regular Irrigation. F—Flood Irrigation. P—Water diverted by means of pumping. G—Water diverted by gravity. S—Stored Water.

Condition of System Good Topography creek bottom River Basin Columbia River, Bitterroot River

Adequate Supply: Yes x No Explain

Remarks Rosa Perry is signed up for 200 shares under the Supply Ditch Association. (Wood-Parkhurst Ditch)

Also in: Plat No. Twp. Rge.	Plat No. Twp. Rge.	Plat No. Twp. Rge.
Plat No. Twp. Rge.	Plat No. Twp. Rge.	Plat No. Twp. Rge.

Information From:

Miss. Perry

6	5	4	3	2	1
7	8	9	10	11	12
18	17	16	15	14	13
19	20	21	22	23 C	24
30	29	28	27	26	25
31	32	33	34	35	36

23-C

F-1-A

County Ravalli

Farm Checked: Date 11-17-57

By H. Carpenter & George Tate

STATE OF MONTANA
STATE ENGINEERS OFFICE
Water Resources Survey

T. 9N R. 20W Plat No. 5

Photo No. 2P-178

Legal Land Owner Andrew Polson et al Address Stevensville, Montana

Operator Same Address

Water is deliverd by:— 1. Private System; 2. Ditch Company; 3. State Project; 4. Federal Project; 5. Irrigation District

If under Ditch Company, Irrigation District, or Government Project, state the number of shares or inches, acre feet, as the case may be in said system

App. No. Decree No.	NAME OF APPROPRIATOR TO WHOM DECREED	NAME OF STREAM	Date App. Date Priority	Miner's Inches	In Use	NAME OF DITCH (Water Delivered By)	No.	R/F	P/G/S	Present Irr. Acres	Irrigable Acres
	NO IRRIGATION										

NOTE: R—Denotes Regular Irrigation. F—Flood Irrigation. P—Water diverted by means of pumping. G—Water diverted by gravity. S—Stored Water.

Condition of System Topography River Basin

Adequate Supply: Yes No Explain

Remarks Has 64 shares in the Supply Ditch. (Not used here.)

Also in: Plat No. Twp. Rge.	Plat No. Twp. Rge.	Plat No. Twp. Rge.
Plat No. Twp. Rge.	Plat No. Twp. Rge.	Plat No. Twp. Rge.

Information From:

Field Survey

6	5	4	3	2	1
7	8	9	10	11	12
18	17	16	15	14	13
19	20	21	22	23	24
30	29	28	27	26	25
31	32	33	34	35	36

26-E

F-1-A 3M-9-55

County Ravalli

Farm Checked: Date 11-18-57

By Vaughn Chadbourne

STATE OF MONTANA
STATE ENGINEERS OFFICE
Water Resources Survey

T. 9N R. 20W Plat No. 5

Photo No. 2D-78

Legal Land Owner Fred T. Porch et al Address

Operator Fred & Tom Porch Address Stevensville, Montana

Water is deliverd by:— 1. Private System; 2. Ditch Company; x 3. State Project; 4. Federal Project; 5. Irrigation District

If under Ditch Company, Irrigation District, or Government Project, state the number of shares or inches, acre feet, as the case may be in said system

App. No. Decree No.	NAME OF APPROPRIATOR TO WHOM DECREED	NAME OF STREAM	Date App. Date Priority	Miner's Inches	In Use	NAME OF DITCH (Water Delivered By)	No.	R/F	P/G/S	Present Irr. Acres	Irrigable Acres
D-204	Supply Ditch Co.	Bitterroot River	5-1-98	5000	200 shs.	Supply Ditch	2	R		38	0
D-208	Union Ditch Co.	Bitterroot River	10-4-89	1860	49 shs.	Union Ditch	2	R		29	0
A-1711	Lyman Young	Seepage, waste, drain	5-6-88	200	No						
D-332	Henry Buck, Adm. Est. Clara Buck	Robertson Creek	5-22-83	40	Yes (Not in use)						

NOTE: R—Denotes Regular Irrigation. F—Flood Irrigation. P—Water diverted by means of pumping. G—Water diverted by gravity. S—Stored Water.

Condition of System Good Topography 1st bench River Basin Columbia River, Bitterroot River

Adequate Supply: Yes x No Explain

Remarks Fred & Tom Porch are signed up with 25 and 24 shares under the Union Ditch Co. (Mutual) (82.81")
Fred Porch is signed up for 200 shares under the Supply Ditch Association (Wood-Parkhurst Ditch. (40")
Plat #6, Twp. 9N - Rge. 19W - land in Fred T. Porch name.

Also in:		
Plat No. 3 Twp. 10N Rge. 19W	Plat No. Twp. Rge.	Plat No. Twp. Rge.
Plat No. 6 Twp. 9N Rge. 19W	Plat No. Twp. Rge.	Plat No. Twp. Rge.

Information From:
Fred Porch

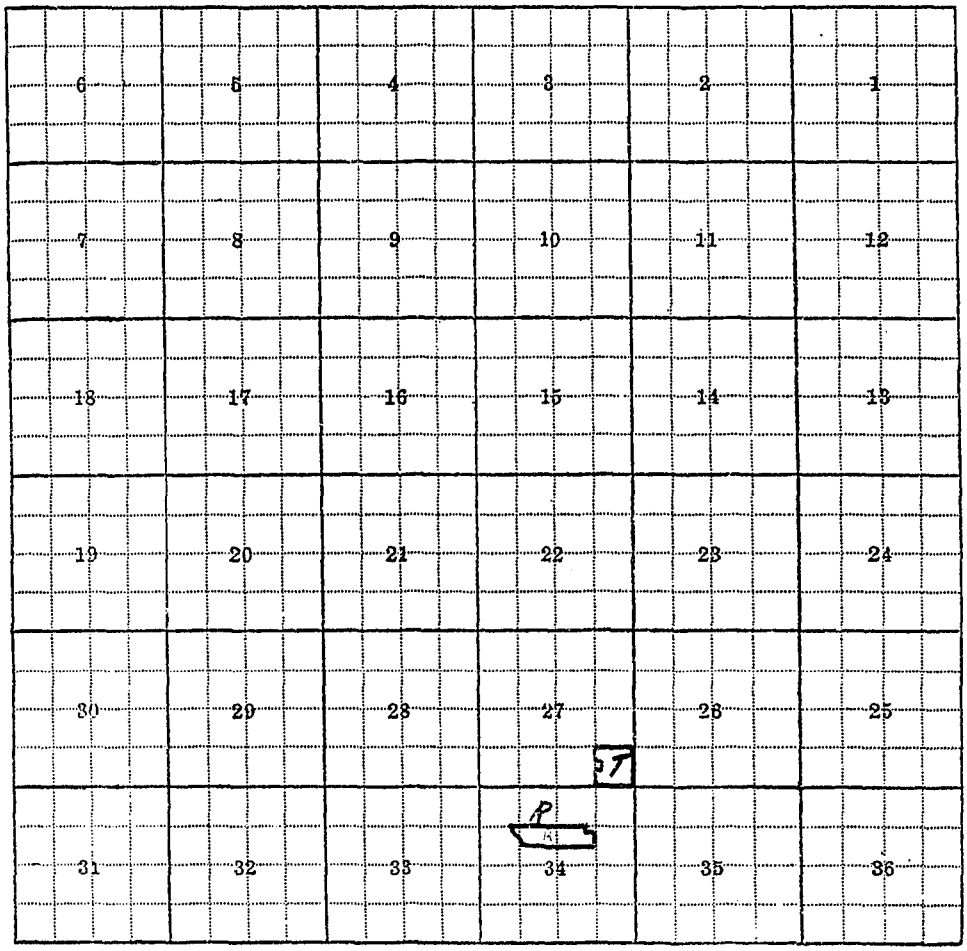
6
5
4
3
2
1
7
8
9
10
11
12
18
17
16
15
14
13
19
20
21
22
23
24
30
29
28
27
26
25
T
R
31
32
33
34
35
36

27-T, 34-R

F-1-A 3M-9-55

County Ravalli

Farm Checked: Date 11-15-57

By Pete

STATE OF MONTANA
STATE ENGINEERS OFFICE
Water Resources Survey

T 9N R 20W Plat No 5

Photo No 2P-179

Legal Land Owner Lee & Ruth Porter Address Stevensville, Montana

Operator Same Address

Water is deliverd by:— 1. Private System; 2. Ditch Company; 3. State Project; 4. Federal Project; 5. Irrigation District

If under Ditch Company, Irrigation District, or Government Project, state the number of shares or inches, acre feet, as the case may be in said system

App. No. Decree No.	NAME OF APPROPRIATOR TO WHOM DECREED	NAME OF STREAM	Date App. Date Priority	Minor's Inches	In Use	NAME OF DITCH (Water Delivered By)	No.	R/F	P/G/S	Present Irr. Acres	Irrigable Acres
D-204	Supply Ditch Co.	Bitterroot River	5-1-98	5000	200						
					shs.	Supply Ditch	2	R		58	0

NOTE: R—Denotes Regular Irrigation. F—Flood Irrigation. P—Water diverted by means of pumping. G—Water diverted by gravity. S—Stored Water.

Condition of System Good Topography Creek Bottom River Basin Columbia River, Bitterroot River

Adequate Supply: Yes x No Explain

Remarks Lee Porter is signed up for 200 shares under the Supply Ditch Association, (Wood-Parkhurst Ditch)

Also in: Plat No. Twp. Rge.	Plat No. Twp. Rge.	Plat No. Twp. Rge.
Plat No. Twp. Rge.	Plat No. Twp. Rge.	Plat No. Twp. Rge.

Information From:

Lee Porter

6	5	4	3	2	1
7	8	9	10	11	12
18	17	16	15	14	13
19	20	21	22	23	24
				D	
30	29	28	27	26	25
31	32	33	34	35	36

23-D

F-1-A 3M-9-55

County Ravalli

Farm Checked: Date 11-19-57

By Carpenter & Tate

STATE OF MONTANA
STATE ENGINEERS OFFICE
Water Resources Survey

T 9N R 20W Plat No. 5

Photo No. 2P-178

Legal Land Owner * Myrtle Potter Address

Operator Same Address Stevensville, Montana

Water is deliverd by:— 1. Private System; 2. Ditch Company; 3. State Project; 4. Federal Project; 5. Irrigation District

If under Ditch Company, Irrigation District, or Government Project, state the number of shares or inches, acre feet, as the case may be in said system

App. No. Decree No.	NAME OF APPROPRIATOR TO WHOM DECREED	NAME OF STREAM	Date App. Date Priority	Miner's Inches	In Use	NAME OF DITCH (Water Delivered By)	No.	R/F	P/G/S	Present Irr. Acres	Irrigable Acres
D-338	W. S. Burrell	N. Swamp Creek	6-1-66	58	2½ N						
		(SUB IRRIGATED)									

NOTE: R—Denotes Regular Irrigation. F—Flood Irrigation. P—Water diverted by means of pumping. G—Water diverted by gravity. S—Stored Water.

Condition of System Good Topography River Basin

Adequate Supply: Yes x No Explain

Remarks *Also in Mays add. to Stevensville, and also in Stevensville Heights.
Also in Sunset Orchards #1

Also in: Plat No. 9 Twp. 8N Rge. 20W	Plat No. Twp. Rge.	Plat No. Twp. Rge.
Plat No. 10 Twp. 8N Rge. 19W	Plat No. Twp. Rge.	Plat No. Twp. Rge.

Information From:
Field Survey & Court House
Book 63, Page 655

6	5	4	3	2	1
7	8	9	10	11	12
18	17	16	15	14	13
19	20	21	22	23	24
30	29	28	27	26	25
31	32	33	34	35	36

26-S

F-1-A 3M-9-55

County Ravalli

Farm Checked: Date

By Carpenter & Tate

STATE OF MONTANA
STATE ENGINEERS OFFICE
Water Resources Survey

T. 9N. R. 20W. Plat No. 5

Photo No. 2P-178

Legal Land Owner W. G. & Myrtle Potter Address Stevensville, Montana

Operator Same Address

Water is deliverd by:— 1. Private System; X 2. Ditch Company; 3. State Project; 4. Federal Project; 5. Irrigation District

If under Ditch Company, Irrigation District, or Government Project, state the number of shares or inches, acre feet, as the case may be in said system

App. No. Decree No.	NAME OF APPROPRIATOR TO WHOM DECREED	NAME OF STREAM	Date App. Date Priority	Miner's Inches	In Use	NAME OF DITCH (Water Delivered By)	No.	R/F	P/G/S	Present Irr. Acres	Irrigable Acres
D-338	W. S. Burrell	N. Swamp Creek	6-1-66	58	Part	Howard-Keenan Ditch	1	R		2	0

NOTE: R—Denotes Regular Irrigation. F—Flood Irrigation. P—Water diverted by means of pumping. G—Water diverted by gravity. S—Stored Water.

Condition of System Good Topography Valley River Basin Columbia River, N. Swamp Creek

Adequate Supply: Yes x No Explain

Remarks

Also in: Plat No. Twp. Rge.	Plat No. Twp. Rge.	Plat No. Twp. Rge.
Plat No. Twp. Rge.	Plat No. Twp. Rge.	Plat No. Twp. Rge.

Information From:
F. Williamson & Court House
Book 55, Page 310

6	5	4	3	2	1
7	8	9	10	11	12
18	17	16	15	14	13
19	20	21	22	23	24
30	29	28	27	AA 26	25
31	32	33	34	35	36

26-AA

F-1-A 3M-9-55

County Ravalli

Farm Ch. cked: Date 11-18-57

By Carpenter & Tate

STATE OF MONTANA
STATE ENGINEERS OFFICE
Water Resources Survey

T. 9N R. 20W Plat No. 5

Photo No. 2P-178

Legal Land Owner Elmo & Laura Puyear Address Stevensville, Montana

Operator Same Address

Water is deliverd by:— 1. Private System; X 2. Ditch Company; 3. State Project; 4. Federal Project; 5. Irrigation District

If under Ditch Company, Irrigation District, or Government Project, state the number of shares or inches, acre feet, as the case may be in said system

App. No. Decree No.	NAME OF APPROPRIATOR TO WHOM DECREED	NAME OF STREAM	Date App. Date Priority	Miner's Inches	In Use	NAME OF DITCH (Water Delivered By)	No.	R/F	P/G/S	Present Irr. Acres	Irrigable Acres
D-328	Alexander S. Buchanan	N. Swamp Creek	6-1-68	45	8-3/4	Hayden-Puyear Ditch	1	R		26	0
A-1650	Elmo Puyear	Seepage, Waste, Drain	6-6-40	40	?						
A-1651	M. W. Puyear	Seepage, Waste, Drain	4-13-38	All	?						

NOTE: R—Denotes Regular Irrigation. F—Flood Irrigation. P—Water diverted by means of pumping. G—Water diverted by gravity. S—Stored Water.

Condition of System Good Topography Valley River Basin Columbia River, Robertson Creek

Adequate Supply: Yes X No. Explain

Remarks

Also in: Plat No. Twp. Rge. Plat No. Twp. Rge. Plat No. Twp. Rge.
Plat No. Twp. Rge. Plat No. Twp. Rge. Plat No. Twp. Rge.

Information From:
George Terry & Court House
Book 83, Page 205

6	5	4	3	2	1
7	8	9	10	11	12
18	17	16	15	14	13
19	20	21	22	23	24
30	29	28	27	26 AI	25
31	32	33	34	35	36

26-AI

F-1-A 3M-9-55

County Ravalli

Farm Checked: Date 11-5-57

By Pete

STATE OF MONTANA
STATE ENGINEERS OFFICE
Water Resources Survey

T. 9N. R. 20W Plat No. 5

Photo No. 2P-74

Legal Land Owner Marvin Puyear Address

Operator J. L. McPherson - Buying Address Stevensville, Montana

Water is deliverd by:— 1. Private System; 2. Ditch Company; 3. State Project; 4. Federal Project; 5. Irrigation District

If under Ditch Company, Irrigation District, or Government Project, state the number of shares or inches, acre feet, as the case may be in said system

App. No. Decree No.	NAME OF APPROPRIATOR TO WHOM DECREED	NAME OF STREAM	Date App. Date Priority	Miner's Inches	In Use	NAME OF DITCH (Water Delivered By)	No.	R/F	P/G/S	Present Irr. Acres	Irrigable Acres
A-172	State Water Cons. Board	Bitterroot River	1-29-47	400	Yes	McPherson Ditch	1	R		194	0

NOTE: R—Denotes Regular Irrigation. F—Flood Irrigation. P—Water diverted by means of pumping. G—Water diverted by gravity. S—Stored Water.

Condition of System Good Topography River Bottom River Basin Columbia River, Bitterroot River

Adequate Supply: Yes x No Explain

Remarks

Also in: Plat No. Twp. Rge.	Plat No. Twp. Rge.	Plat No. Twp. Rge.
Plat No. Twp. Rge.	Plat No. Twp. Rge.	Plat No. Twp. Rge.

Information From:

Mrs. McPherson

6	5	4	3	2	1
7	8	9	10	11	12
18	17	16	15	14	13
19	20	21	22	23	24
30	29	28	27	26	25
31	32	33	34	35	36

3-A

F-1-A 3M-9-55

County Ravalli

Farm Checked: Date 11-2-57

By Pete

STATE OF MONTANA
STATE ENGINEERS OFFICE
Water Resources Survey

T 9N R 20W Plat No. 5

Photo No. 2P-182

Legal Land Owner * Chas. (W) Rathbun Address

Operator Same Address Stevensville, Montana

Water is deliverd by:— 1. Private System; 2. Ditch Company; 3. State Project; 4. Federal Project; 5. Irrigation District

If under Ditch Company, Irrigation District, or Government Project, state the number of shares or inches, acre feet, as the case may be in said system

App. No. Decree No.	NAME OF APPROPRIATOR TO WHOM DECREED	NAME OF STREAM	Date App. Date Priority	Miner's Inches	In Use	NAME OF DITCH (Water Delivered By)	No.	R/F	P/G/S	Present Irr. Acres	Irrigable Acres
A-1141	G. N. Johnson	Three Mile Creek waste	3-20-25	All	Yes	Johnson Ditch	1	R		8	0

NOTE: R—Denotes Regular Irrigation. F—Flood Irrigation. P—Water diverted by means of pumping. G—Water diverted by gravity. S—Stored Water.

Condition of System Good Topography Valley River Basin Columbia River, Three Mile Creek

Adequate Supply: Yes x No Explain

Remarks Chas. (W) Rathbun is signed up for 195 shares under the Supply Ditch Association. (Wood-Parkhurst Ditch)
*Also in Sunnyside Orchards
(Granger D.) Supply took over from Stevensville

Also in: Plat No. Twp. Rge.	Plat No. Twp. Rge.	Plat No. Twp. Rge.
Plat No. Twp. Rge.	Plat No. Twp. Rge.	Plat No. Twp. Rge.

Information From:
Chas. Rathbun

6	5	4	3	2	D 1
7	8	9	10	11	12
18	17	16	15	14	13
19	20	21	22	23	24
30	29	28	27	26	25
31	32	33	34	35	36

1-D

F-1-A 3M-9-55

County Ravalli

STATE OF MONTANA
STATE ENGINEERS OFFICE
Water Resources Survey

T. 9N R. 20W Plat No. 5

Farm Checked: Date 11-19-57

Photo No. 2P-77

By Vaughn Chadbourne

Legal Land Owner Edward (Ed) & Caroline Reissing Address Stevensville, Montana

Operator Same Address

Water is deliverd by:— 1. Private System; 2. Ditch Company; 3. State Project; 4. Federal Project; 5. Irrigation District

If under Ditch Company, Irrigation District, or Government Project, state the number of shares or inches, acre feet, as the case may be in said system

App. No. Decree No.	NAME OF APPROPRIATOR TO WHOM DECREED	NAME OF STREAM	Date App. Date Priority	Miner's Inches	In Use	NAME OF DITCH (Water Delivered By)	No.	R/F	P/G/S	Present Irr. Acres	Irrigable Acres
D-208	Union Ditch Company	Bitterroot River	10-4-89	1860	.02975 shs.	Union Ditch	2	R		2	0

NOTE: R—Denotes Regular Irrigation. F—Flood Irrigation. P—Water diverted by means of pumping. G—Water diverted by gravity. S—Stored Water.

Condition of System Good Topography 1st Bench River Basin Columbia River, Bitterroot River

Adequate Supply: Yes X No. Explain

Remarks Ed. Reissing is signed up for .02975 shares under the Union Ditch Co. (Mutual)

Also in: Plat No. Twp. Rge.	Plat No. Twp. Rge.	Plat No. Twp. Rge.
Plat No. Twp. Rge.	Plat No. Twp. Rge.	Plat No. Twp. Rge.

Information From:
Ed. Reissing

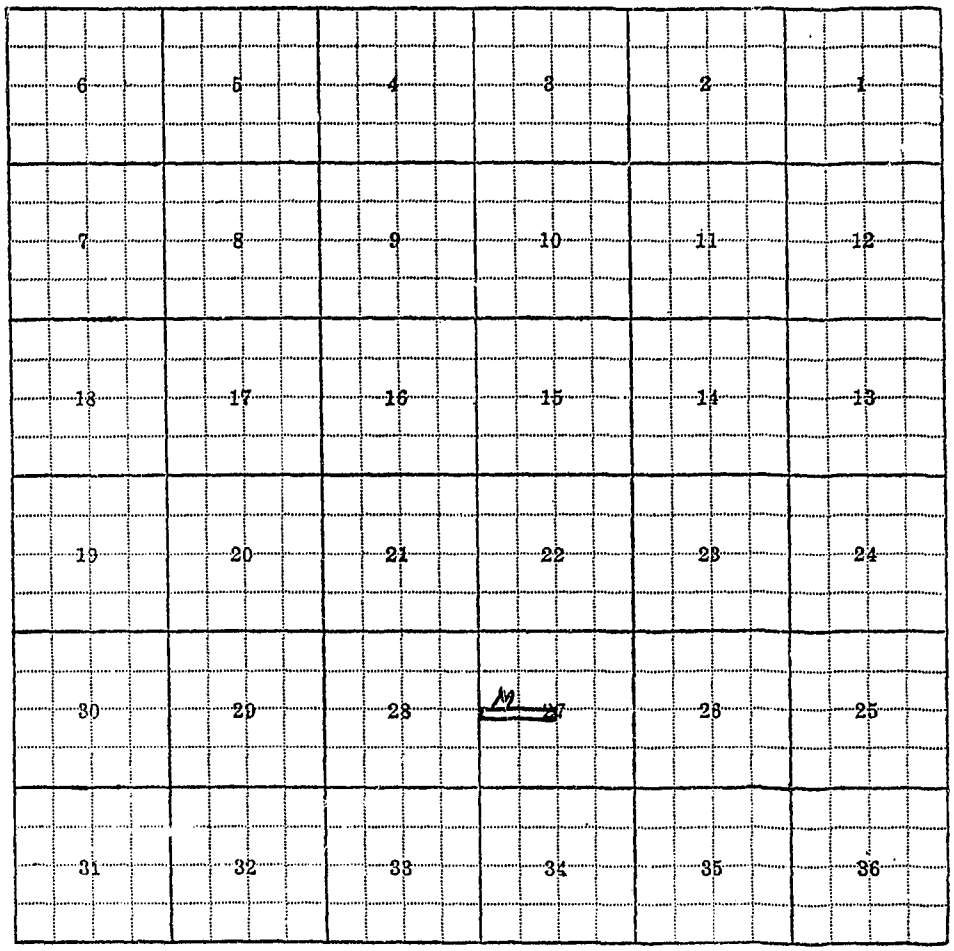
6
5
4
3
2
1
7
8
9
10
11
12
18
17
16
15
14
13
19
20
21
22
23
24
30
29
28
M
27
26
25
31
32
33
34
35
36

27-M

F-1-A 3M-9-55

County Ravalli

Farm Checked: Date 9-22-57

By Bill Lambeth & D. Pouliot

STATE OF MONTANA
STATE ENGINEERS OFFICE
Water Resources Survey

T. 9N R. 20W Plat No. 5

Photo No. 2P-78

Legal Land Owner E. K. & Juanita Ricks Address Stevensville, Montana

Operator Same Address

Water is deliverd by:— 1. Private System; 2. Ditch Company; X 3. State Project; 4. Federal Project; 5. Irrigation District

If under Ditch Company, Irrigation District, or Government Project, state the number of shares or inches, acre feet, as the case may be in said system

App. No. Decree No.	NAME OF APPROPRIATOR TO WHOM DECREED	NAME OF STREAM	Date App. Date Priority	Miner's Inches	In Use	NAME OF DITCH (Water Delivered By)	No.	R/F	P/G/S	Present Irr. Acres	Irrigable Acres
*See											
Assn.		Bitterroot River				Supply Ditch	2	R		50	0

NOTE: R—Denotes Regular Irrigation. F—Flood Irrigation. P—Water diverted by means of pumping. G—Water diverted by gravity. S—Stored Water.

Condition of System Good Topography Valley River Basin Columbia River, Bitterroot River

Adequate Supply: Yes x No Explain

Remarks *E. K. Ricks is signed up for 465 shares under the Supply Ditch Association. (Wood-Parkhurst Ditch)
Also in Nicols Addition #2

Also in:						
Plat No. 9	Twp. 8N	Rge. 20W	Plat No.	Twp.	Rge.	Plat No. Twp. Rge.
Plat No. 15	Twp. 6N	Rge. 21W	Plat No.	Twp.	Rge.	Plat No. Twp. Rge.

Information From:

E. K. Ricks

6	5	4	3	2	1
7	8	9	10	11	12
18	17	16	15	14	13
19	20	21	22	23	24
30	29	28	27	26	25
31	32	33	34	35	36

34-W

F-1-A 3M-9-55

County Ravalli

Farm Checked: Date 11-4-57

By Pete

STATE OF MONTANA
STATE ENGINEERS OFFICE
Water Resources Survey

T. 9N. R. 20W. Plat No. 5

Photo No. 2P-181

Legal Land Owner Aloysius & Lucille Rogmans Address Stevensville, Montana

Operator Same Address

Water is deliverd by:— 1. Private System; 2. Ditch Company; 3. State Project; 4. Federal Project; 5. Irrigation District

If under Ditch Company, Irrigation District, or Government Project, state the number of shares or inches, acre feet, as the case may be in said system

App. No. Decree No.	NAME OF APPROPRIATOR TO WHOM DECREED	NAME OF STREAM	Date App. Date Priority	Miner's Inches	In Use	NAME OF DITCH (Water Delivered By)	No.	R/F	P/G/S	Present Irr. Acres	Irrigable Acres
A-876	Aloysius A. Rogmans	Rogmans Creek	11-4-50	1000	Yes	Check dam and sub.	1	R		19	0
A-1149	D. F. Sullivan	Three Mile Creek	5-10-30	40	Yes	Sullivan Ditch	1	R-S		14	0

NOTE: R—Denotes Regular Irrigation. F—Flood Irrigation. P—Water diverted by means of pumping. G—Water diverted by gravity. S—Stored Water.

Condition of System Good Topography Valley River Basin Columbia River, Three Mile Creek, Rogmans Creek

Adequate Supply: Yes x No Explain

Remarks

Also in: Plat No. Twp. Rge.	Plat No. Twp. Rge.	Plat No. Twp. Rge.
Plat No. Twp. Rge.	Plat No. Twp. Rge.	Plat No. Twp. Rge.

Information From:

Aloysius Rogmans

6	5	4	3	2	1
7	8	9	10	11	12
18	17	16	15	14	13
19	20	21	22	23	24
30	29	28	27	26	25
31	32	33	34	35	36

2-A

F-1-A 3M-9-55

County Ravalli

Farm Checked: Date 11-14-57

By Vaughn Chadbourne

STATE OF MONTANA
STATE ENGINEERS OFFICE
Water Resources Survey

T 9N R 20W Plat No. 5

Photo No. 2P-74

Legal Land Owner Frank Ruffatto Address Florence, Montana

Operator Same Address

Water is deliverd by:— 1. Private System; X 2. Ditch Company; 3. State Project; 4. Federal Project; 5. Irrigation District

If under Ditch Company, Irrigation District, or Government Project, state the number of shares or inches, acre feet, as the case may be in said system

App. No. Decree No.	NAME OF APPROPRIATOR TO WHOM DECREED	NAME OF STREAM	Date App. Date Priority	Miner's Inches	In Use	NAME OF DITCH (Water Delivered By)	No.	R/F	P/G/S	Present Irr. Acres	Irrigable Acres
A-1277	C. P. Peter, D. J. & W. L. Whaley	Unnamed Creek	6-15-03	400	Part	Canton & Ruffatto	1	F)		8	0
D-1611	Nettie Lowell	Seepage, Waste, Drain	7-1-95	50	Part	Canton & Ruffatto	1	F)		5	
D-675	George W. Payne	Mill or Lyon Creek	5-1-02	60	No Ari	Ditch #5					

NOTE: R—Denotes Regular Irrigation. F—Flood Irrigation. P—Water diverted by means of pumping. G—Water diverted by gravity. S—Stored Water.

Condition of System Good Topography 1st Bench River Basin Columbia River, Seepage & Waste

Adequate Supply: Yes X No. Explain

Remarks

Also in: Plat No. Twp. Rge.	Plat No. Twp. Rge.	Plat No. Twp. Rge.
Plat No. Twp. Rge.	Plat No. Twp. Rge.	Plat No. Twp. Rge.

Information From:

Frank Ruffatto

6	5	4	3	2	1
7	8	9	10	11	12
18	17	16	15	14	13
19	20	21	22	23	24
30	29	28	27	26	25
31	32	33	34	35	36

10-E

F-1-A 3M-9-55

County Ravalli

STATE OF MONTANA
STATE ENGINEERS OFFICE
Water Resources Survey

T. 9N R. 20W Plat No. 5

Farm Checked: Date 11-1-57

Photo No. 2P-76

By Vaughn Chadbourne

Legal Land Owner A. E. & Emma Sager Address Stevensville, Montana

Operator Same Address

Water is deliverd by:— 1. Private System; 2. Ditch Company; 3. State Project; 4. Federal Project; 5. Irrigation District

If under Ditch Company, Irrigation District, or Government Project, state the number of shares or inches, acre feet, as the case may be in said system

App. No. Decree No.	NAME OF APPROPRIATOR TO WHOM DECREED	NAME OF STREAM	Date App. Date Priority	Miner's Inches	In Use	NAME OF DITCH (Water Delivered By)	No.	R/F	P/G/S	Present Irr. Acres	Irrigable Acres
D-663	Chas. H. Buck	Mill or Lyons Cr.	4-1-78	1800	No	Ditch #11					
		Mill or Lyons Cr.	4-1-02	160	½	Ditch #10	1	F		31	0
		(Kootenai Creek)									

NOTE: R—Denotes Regular Irrigation. F—Flood Irrigation. P—Water diverted by means of pumping. G—Water diverted by gravity. S—Stored Water.

Condition of System Good Topography 1st Bench River Basin Columbia River, Mill or Lyons Cr.

Adequate Supply: Yes ..... No x Explain Late Right

Remarks

Also in: Plat No. ..... Twp. ..... Rge.	Plat No. ..... Twp. ..... Rge.	Plat No. ..... Twp. ..... Rge. .....
Plat No. ..... Twp. ..... Rge.	Plat No. ..... Twp. ..... Rge.	Plat No. ..... Twp. ..... Rge. .....

Information From:

Daniel Shea

6	5	4	3	2	1
7	8	9	10	11	12
18	17	16	15	14	13
19	20	21 I	22	23	24
30	29	28	27	26	25
31	32	33	34	35	36

21-I

F-1-A 3M-9-55

County Ravalli

STATE OF MONTANA
STATE ENGINEERS OFFICE
Water Resources Survey

T. 9N R. 20W Plat No. 5

Farm Checked: Date 11-14-57

Photo No. 2P-179

By Pete

Legal Land Owner Donald & Ada Sawhill Address Stevensville, Montana

Operator Same Address

Water is deliverd by:— 1. Private System; 2. Ditch Company; 3. State Project; 4. Federal Project; 5. Irrigation District

If under Ditch Company, Irrigation District, or Government Project, state the number of shares or inches, acre feet, as the case may be in said system

App. No. Decree No.	NAME OF APPROPRIATOR TO WHOM DECREED	NAME OF STREAM	Date App. Date Priority	Miner's Inches	In Use	NAME OF DITCH (Water Delivered By)	No.	R/F	P/G/S	Present Irr. Acres	Irrigable Acres
D-344	Ethel W. Chapman	Burnt Fork Creek	5-5-83	160	Part	Wood Ditch	1	R		34	0
*See											
Ditch											
Dist.		Rock Creek				B. R. I. D.	4/5	R		39	0
D-380	Joseph T. Hunter	Burnt Fork Creek	4-25-85	160	No						
			5-10-86	120	No						

NOTE: R—Denotes Regular Irrigation. F—Flood Irrigation. P—Water diverted by means of pumping. G—Water diverted by gravity. S—Stored Water.

Condition of System Fair Topography Creek Bottom River Basin Columbia River, Burnt Fork Cr.,
Adequate Supply: Yes x No x Explain Not sufficient water to late priority Rock Creek
Remarks * Donald & Ada Sawhill are signed up for 38.8 acres under the Bitterroot Irrigation District.

Also in: Plat No. Twp. Rge.	Plat No. Twp. Rge.	Plat No. Twp. Rge.
Plat No. Twp. Rge.	Plat No. Twp. Rge.	Plat No. Twp. Rge.

Information From:
Mr. Sawhill

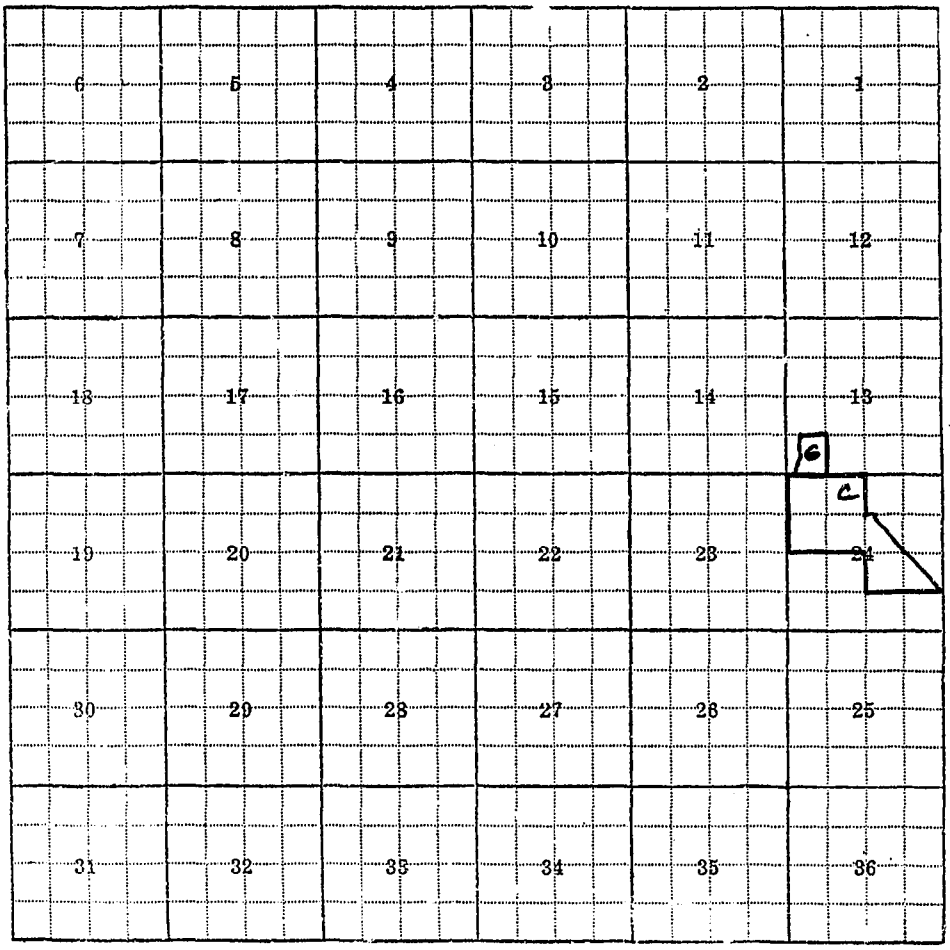
6
5
4
3
2
1
7
8
9
10
11
12
18
17
16
15
14
13
G
C
19
20
21
22
23
24
30
29
28
27
26
25
31
32
33
34
35
36

13-G, 24-C

F-1-A 3M-9-55

County Ravalli

Farm Checked: Date 10-5-57

By Pete

STATE OF MONTANA
STATE ENGINEERS OFFICE
Water Resources Survey

T. 9N R. 20W Plat No. 5

Photo No. 2P-179

Legal Land Owner Gottleib & Dorothy Schwaderer Address

Operator Norbert Schwaderer Address Stevensville, Montana

Water is deliverd by:— 1. Private System; 2. Ditch Company; 3. State Project; 4. Federal Project; 5. Irrigation District

If under Ditch Company, Irrigation District, or Government Project, state the number of shares or inches, acre feet, as the case may be in said system

App. No. Decree No.	NAME OF APPROPRIATOR TO WHOM DECREED	NAME OF STREAM	Date App. Date Priority	Minor's Inches	In Use	NAME OF DITCH (Water Delivered By)	No.	R/F	P/G/S	Present Irr. Acres	Irrigable Acres
*See											
Ditch											
Dist.		Rock Creek				B. R. I. D.	4/5	)			
A-1654	John W. Randles	Waste	9-1-17	All	Yes	B. R. I. D. Laterals	1	R)		20	0
A-1655	John W. Randles	Waste	9-1-17	All	Yes	B. R. I. D. Laterals		)			

NOTE: R—Denotes Regular Irrigation. F—Flood Irrigation. P—Water diverted by means of pumping. G—Water diverted by gravity. S—Stored Water.

Condition of System Good Topography Bench River Basin Columbia River, Rock Creek

Adequate Supply: Yes X No Explain

Remarks *Gottleib & Dorothy Schwaderer are signed up for 49.6 acres under the Bitterroot Irrigation District.

Also in: Plat No. 6 Twp. 9N Rge. 19W	Plat No. Twp. Rge.	Plat No. Twp. Rge.
Plat No. Twp. Rge.	Plat No. Twp. Rge.	Plat No. Twp. Rge.

Information From:

Norbert Schwaderer

6	5	4	3	2	1
7	8	9	10	11	12
18	17	16	15	14	13
19	20	21	22	23	24
30	29	28	27	26	25
31	32	33	34	35	36

E

24-E

F-1-A 3M-9-55

County Ravalli

Farm Checked: Date 11-16-57

By Pete

STATE OF MONTANA
STATE ENGINEERS OFFICE
Water Resources Survey

T. 9N. R. 20W Plat No. 5

Photo No. 2P-178

Legal Land Owner Bernice W. Severson Address

Operator Elmer Severson Address Stevensville, Montana

Water is deliverd by:— 1. Private System; 2. Ditch Company; 3. State Project; 4. Federal Project; 5. Irrigation District

If under Ditch Company, Irrigation District, or Government Project, state the number of shares or inches, acre feet, as the case may be in said system

App. No. Decree No.	NAME OF APPROPRIATOR TO WHOM DECREED	NAME OF STREAM	Date App. Date Priority	Miner's Inches	In Use	NAME OF DITCH (Water Delivered By)	No.	R/F	P/G/S	Present Irr. Acres	Irrigable Acres
D-348	Mary C. Dade	N. Swamp Creek	6-1-66	70	~~60~~ Yes	Dade Ditches	1	R		76	0
D-427	R. C. Smith	Robertson Creek	5-1-61	60	Yes?	Dade Ditches	1	R		49	0

NOTE: R—Denotes Regular Irrigation. F—Flood Irrigation. P—Water diverted by means of pumping. G—Water diverted by gravity. S—Stored Water.

Condition of System Fair Topography Creek Bottom River Basin Columbia River, N. Swamp Creek, Robertson Creek

Adequate Supply: Yes X No Explain

Remarks

Also in: Plat No. Twp. Rge. Plat No. Twp. Rge. Plat No. Twp. Rge.
Plat No. Twp. Rge. Plat No. Twp. Rge. Plat No. Twp. Rge.

Information From:
Wm. Dexter

6	5	4	3	2	1
7	8	9	10	11	12
18	17	16	15	14	13
19	20	21	22	23	24
30	29	28	27	26	25
31	32	33	34	35	36

25-E

F-1-A 3M-9-55

County Ravalli

Farm Checked: Date 11-19-57

By Carpenter & Tate

STATE OF MONTANA
STATE ENGINEERS OFFICE
Water Resources Survey

T 9N R 20W Plat No. 5

Photo No. 2P-178

Legal Land Owner Harry Sharp Address Stevensville, Montana

Operator Lester James Address

Water is deliverd by:— 1. Private System; 2. Ditch Company; X 3. State Project; 4. Federal Project; 5. Irrigation District

If under Ditch Company, Irrigation District, or Government Project, state the number of shares or inches, acre feet, as the case may be in said system

App. No. Decree No.	NAME OF APPROPRIATOR TO WHOM DECREED	NAME OF STREAM	Date App. Date Priority	Miner's Inches	In Use	NAME OF DITCH (Water Delivered By)	No.	R/F	P/G/S	Present Irr. Acres	Irrigable Acres
*See											
Assn.		Bitterroot River				Supply Ditch	2	R		14	0

NOTE: R—Denotes Regular Irrigation. F—Flood Irrigation. P—Water diverted by means of pumping. G—Water diverted by gravity. S—Stored Water.

Condition of System Good Topography Valley River Basin Columbia River, Bitterroot River

Adequate Supply: Yes X No Explain

Remarks * Harry Sharp is signed up for 80 shares under the Supply Ditch Association. (Wood-Parkhurst Ditch)

Also in: Plat No. Twp. Rge.	Plat No. Twp. Rge.	Plat No. Twp. Rge.
Plat No. Twp. Rge.	Plat No. Twp. Rge.	Plat No. Twp. Rge.

Information From:

Patterson

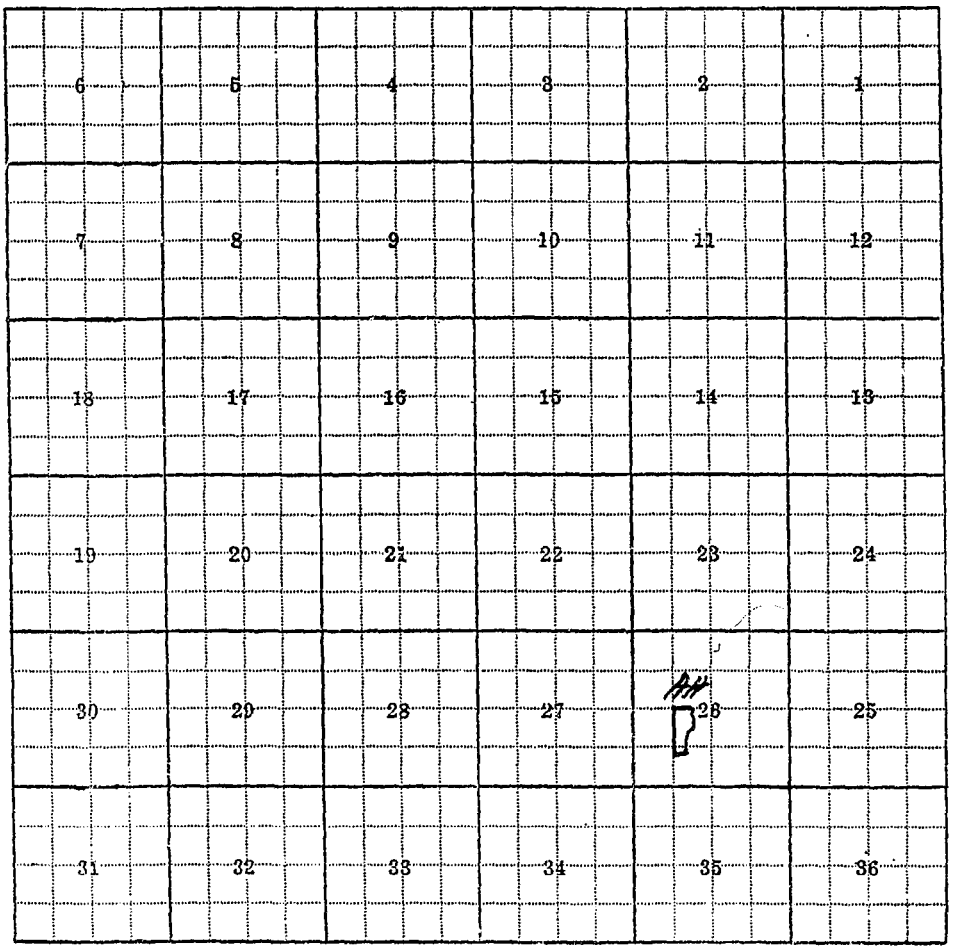
6
5
4
3
2
1
7
8
9
10
11
12
18
17
16
15
14
13
19
20
21
22
23
24
30
29
28
27
26
25
31
32
33
34
35
36

26-AH

F-1-A 3M-9-55

County Ravalli

Farm Checked: Date 10-31-57

By Vaughn Chadbourne

STATE OF MONTANA
STATE ENGINEERS OFFICE
Water Resources Survey
3

T. 9N R. 20W Plat No. 5

Photo No. 2P-76

Legal Land Owner Daniel J. Shea Address Stevensville, Montana

Operator Same Address

Water is deliverd by:— 1. Private System; x 2. Ditch Company; 3. State Project; 4. Federal Project; 5. Irrigation District

If under Ditch Company, Irrigation District, or Government Project, state the number of shares or inches, acre feet, as the case may be in said system

App. No. Decree No.	NAME OF APPROPRIATOR TO WHOM DECREED	NAME OF STREAM	Date App. Date Priority	Miner's Inches	In Use	NAME OF DITCH (Water Delivered By)	No.	R/F	P/G/S	Present Irr. Acres	Irrigable Acres
D-676	Margaret Shea	Mill or Lyons Cr.	6-1-71	160	Yes	Ditch #8	1	R		213	0
			5-8-83	160	Yes						

NOTE: R—Denotes Regular Irrigation. F—Flood Irrigation. P—Water diverted by means of pumping. G—Water diverted by gravity. S—Stored Water.

Condition of System Good Topography 1st Bench River Basin Columbia River, Mill or Lyons Cr.

Adequate Supply: Yes x No. Explain

Remarks

Also in: Plat No. Twp. Rge.	Plat No. Twp. Rge.	Plat No. Twp. Rge.
Plat No. Twp. Rge.	Plat No. Twp. Rge.	Plat No. Twp. Rge.

Information From:

Daniel Shea

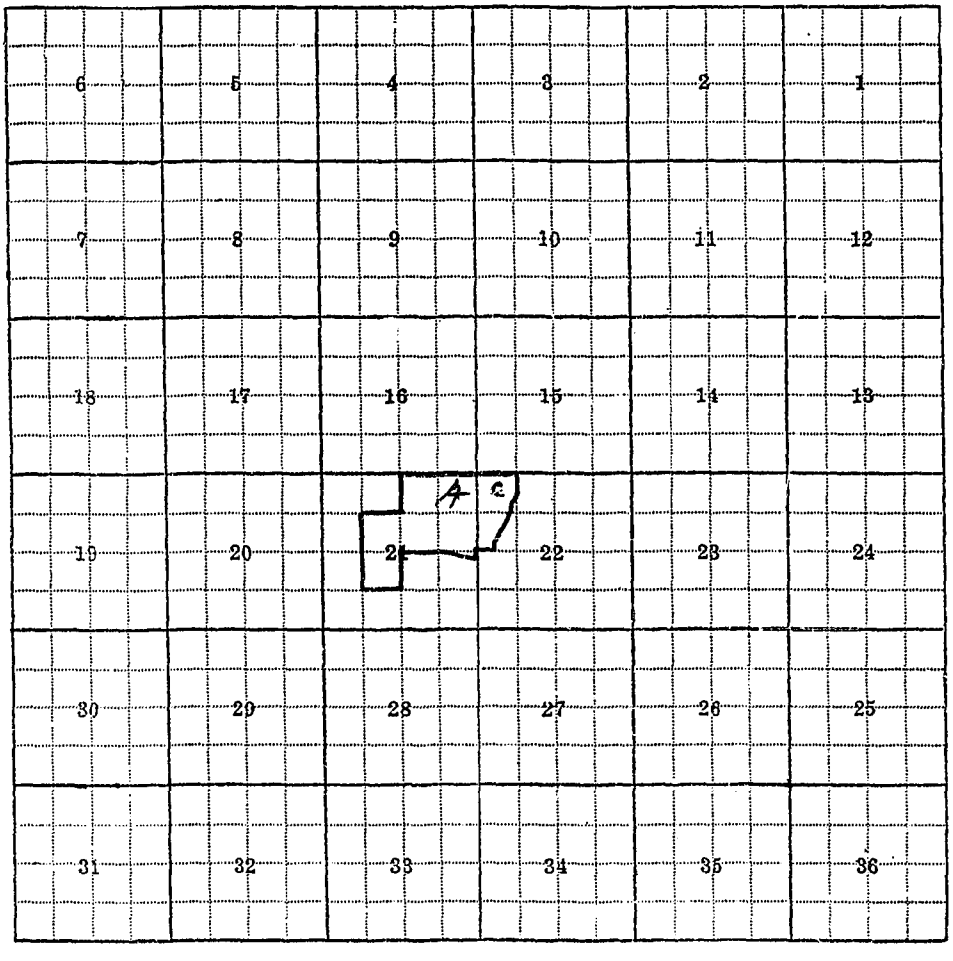
6
5
4
3
2
1
7
8
9
10
11
12
18
17
16
15
14
13
19
20
21
22
23
24
30
29
28
27
26
25
31
32
33
34
35
36
A
C

21-A, 22-C

F-1-A 3M-9-55

County Ravalli

STATE OF MONTANA
STATE ENGINEERS OFFICE
Water Resources Survey

T 9N R 20W Plat No. 5

Farm Checked: Date 11-17-57

Photo No. 2P-178

By Carpenter & Tate

Legal Land Owner Roy & Anna May Shriner Address Stevensville, Montana

Operator Same Address

Water is deliverd by:— 1. Private System; x 2. Ditch Company; 3. State Project; 4. Federal Project; 5. Irrigation District

If under Ditch Company, Irrigation District, or Government Project, state the number of shares or inches, acre feet, as the case may be in said system

App. No. Decree No.	NAME OF APPROPRIATOR TO WHOM DECREED	NAME OF STREAM	Date App. Date Priority	Miner's Inches	In Use	NAME OF DITCH (Water Delivered By)	No.	R/F	P/G/S	Present Irr. Acres	Irrigable Acres
D-338	W. S. Burrell	N. Swamp Creek	6-1-66	58	Part	Howard-Keenan Ditch	1	R		5	0

NOTE: R—Denotes Regular Irrigation. F—Flood Irrigation. P—Water diverted by means of pumping. G—Water diverted by gravity. S—Stored Water.

Condition of System Good Topography Valley River Basin Columbia River, N. Swamp Creek

Adequate Supply: Yes x No. Explain

Remarks

Also in: Plat No. Twp. Rge.	Plat No. Twp. Rge.	Plat No. Twp. Rge.
Plat No. Twp. Rge.	Plat No. Twp. Rge.	Plat No. Twp. Rge.

Information From:

F. Williamson, & Courthouse Book 48, Page 510

6	5	4	3	2	1
7	8	9	10	11	12
18	17	16	15	14	13
19	20	21	22	23	24
30	29	28	27	26	25
31	32	33	34	35	36

26-Z

F-1-A 3M-9-55

County Gavalli

STATE OF MONTANA
STATE ENGINEERS OFFICE
Water Resources Survey

T 9N R 20W Plat No. 5

Farm Checked: Date 11-19-57

Photo No. 2P-178

By Carpenter & Tate

Legal Land Owner Donald Westfall Address Stevensville, Montana

Operator Same Address

Water is deliverd by:— 1. Private System; X 2. Ditch Company; 3. State Project; 4. Federal Project; 5. Irrigation District

If under Ditch Company, Irrigation District, or Government Project, state the number of shares or inches, acre feet, as the case may be in said system

App. No. Decree No.	NAME OF APPROPRIATOR TO WHOM DECREED	NAME OF STREAM	Date App. Date Priority	Miner's Inches	In Use	NAME OF DITCH (Water Delivered By)	No.	R/F	P/G/S	Present Irr. Acres	Irrigable Acres
D-327	Alexander S. Buchanan	Robertson Creek	6-1-58	100	Part	Westfall-Hayden Ditch	1	R		2	0
						Westfall-Haupt Ditch	1	R		3	0

NOTE: R—Denotes Regular Irrigation. F—Flood Irrigation. P—Water diverted by means of pumping. G—Water diverted by gravity. S—Stored Water.

Condition of System Good Topography Valley River Basin Columbia River, Robertson Creek

Adequate Supply: Yes x No. Explain

Remarks

Also in: Plat No. Twp. Rge.	Plat No. Twp. Rge.	Plat No. Twp. Rge.
Plat No. Twp. Rge.	Plat No. Twp. Rge.	Plat No. Twp. Rge.

Information From:

Will Luby & Courthouse - Book 2, Page 273

6	5	4	3	2	1
7	8	9	10	11	12
18	17	16	15	14	13
19	20	21	22	23	24
30	29	28	27	26	25
31	32	33	34	35	36

26-AW

F-1-A 3M-9-55

County Ravalli

Farm Checked: Date 11-20-57

By Carpenter & Tate

STATE OF MONTANA
STATE ENGINEERS OFFICE
Water Resources Survey

T. 9N R. 20W Plat No. 5

Photo No. 2P-178

Legal Land Owner Donald & Myrtle Westfall Address Stevensville, Montana

Operator Address

Water is deliverd by:— 1. Private System; X 2. Ditch Company; 3. State Project; 4. Federal Project; 5. Irrigation District

If under Ditch Company, Irrigation District, or Government Project, state the number of shares or inches, acre feet, as the case may be in said system

App. No. Decree No.	NAME OF APPROPRIATOR TO WHOM DECREED	NAME OF STREAM	Date App. Date Priority	Miner's Inches	In Use	NAME OF DITCH (Water Delivered By)	No.	R/F	P/G/S	Present Irr. Acres	Irrigable Acres
D-327	Alexander S. Buchanan	Robertson Creek	6-1-58	100	Part	Westfall-Haupt Ditch	1			5	0

NOTE: R—Denotes Regular Irrigation. F—Flood Irrigation. P—Water diverted by means of pumping. G—Water diverted by gravity. S—Stored Water.

Condition of System Good Topography Valley River Basin Columbia River, Robertson Creek

Adequate Supply: Yes X No Explain

Remarks

Also in: Plat No. Twp. Rge.	Plat No. Twp. Rge.	Plat No. Twp. Rge.
Plat No. Twp. Rge.	Plat No. Twp. Rge.	Plat No. Twp. Rge.

Information From:
Will Luby & Courthouse - Book 2, Page 273

6	5	4	3	2	1
7	8	9	10	11	12
18	17	16	15	14	13
19	20	21	22	23	24
30	29	28	27	26	25
31	32	33	34	35	36

26-AV

F-1-A 3M-9-55

County Ravalli

Farm Checked: Date 10-30-57

By Vaughn Chadbourne

STATE OF MONTANA
STATE ENGINEERS OFFICE
Water Resources Survey

T. 9N. R. 20W Plat No. 5

Photo No. 2P-47 Sec. 20.
2P-48 Sec. 17

Legal Land Owner Allie J. Wetherald et al Address Stevensville, Montana

Operator Same Address

Water is deliverd by:— 1. Private System; x 2. Ditch Company; 3. State Project; 4. Federal Project; 5. Irrigation District

If under Ditch Company, Irrigation District, or Government Project, state the number of shares or inches, acre feet, as the case may be in said system

App. No. Decree No.	NAME OF APPROPRIATOR TO WHOM DECREED	NAME OF STREAM	Date App. Date Priority	Miner's Inches	In Use	NAME OF DITCH (Water Delivered By)	No.	R/F	P/G/S	Present Irr. Acres	Irrigable Acres
D-662	John Boskis	Mill or Lyons Creek (Kootenai Creek)	8-14-95	95	Yes	#3 Ditch	1	F)			
D-670	Geo. P. Harrington &							)		80	19
	Ed. S. Morgan	Mill or Lyons Creek	4-1-98	95	75	#3 Ditch	1	F)			
			6-1-95	10	Yes	#2 Ditch	1	F		16	0
			5-1-95	60	Yes	#4 Ditch	1	F		25	0

NOTE: R—Denotes Regular Irrigation. F—Flood Irrigation. P—Water diverted by means of pumping. G—Water diverted by gravity. S—Stored Water.

Condition of System Good Topography Mountainous River Basin Columbia River, Mill or Lyons Cr

Adequate Supply: Yes..... No. x Explain Late right

Remarks

Also in: Plat No. Twp. Rge.	Plat No. Twp. Rge.	Plat No. Twp. Rge.
Plat No. Twp. Rge.	Plat No. Twp. Rge.	Plat No. Twp. Rge.

Information From:
Bert & Ella Bosckis

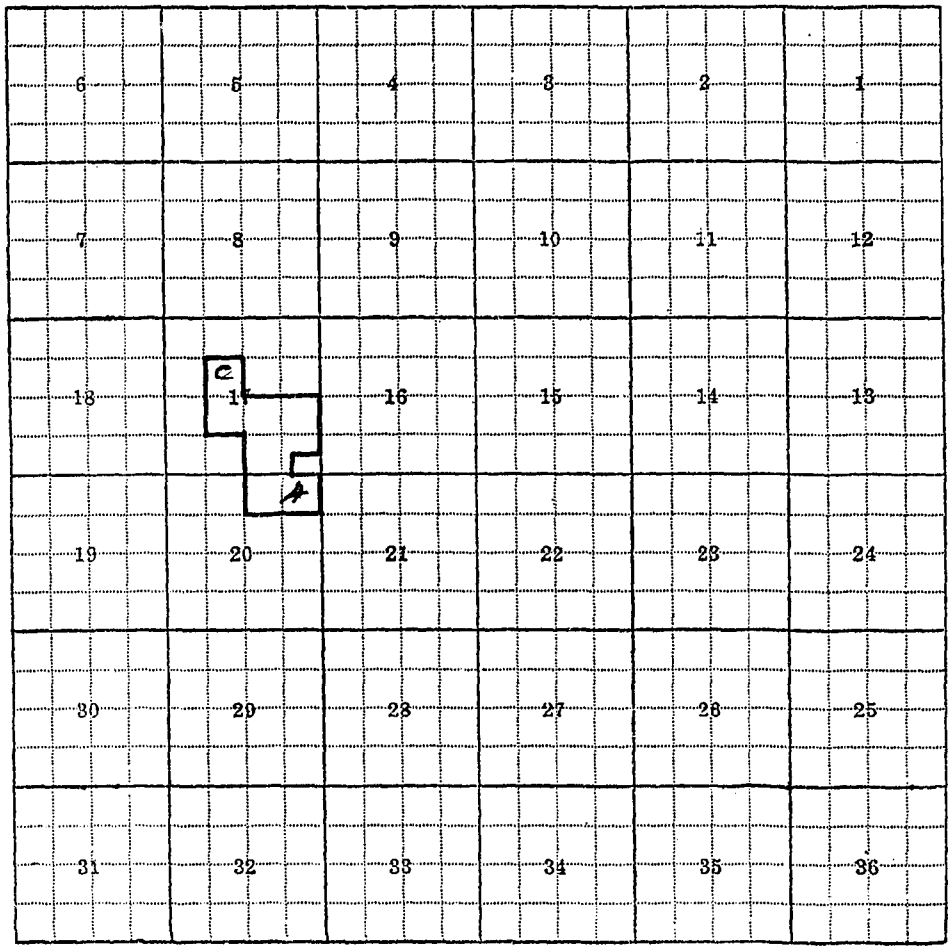
6
5
4
3
2
1
7
8
9
10
11
12
18
C
17
16
15
14
13
A
19
20
21
22
23
24
30
29
28
27
26
25
31
32
33
34
35
36

17-C, 20-A

F-1-A 3M-9-55

County Ravalli

Farm Checked: Date 11-14-57

By Pete

STATE OF MONTANA
STATE ENGINEERS OFFICE
Water Resources Survey

T. 9N R. 20W Plat No. 5

Photo No. 2P-179

Legal Land Owner L. O. Wetzel Address

Operator Bob Thomas - Buying Address Stevensville, Montana

Water is deliverd by:— 1. Private System; 2. Ditch Company; 3. State Project; 4. Federal Project; 5. Irrigation District

If under Ditch Company, Irrigation District, or Government Project, state the number of shares or inches, acre feet, as the case may be in said system

App. No. Decree No.	NAME OF APPROPRIATOR TO WHOM DECREED	NAME OF STREAM	Date App. Date Priority	Miner's Inches	In Use	NAME OF DITCH (Water Delivered By)	No.	R/F	P/G/S	Present Irr. Acres	Irrigable Acres
D-325	W. S. Bostworth	Burnt Fork Creek)	6-1-63	152	76	Thomas Ditch	1	R		139	0
D-344	Ethel W. Chapman	Burnt Fork Creek)	5-5-83	160	Part						
A-1547	Mark D. Fitzgarrald	Seepage, Waste, Drain)	7-24-17	200	Yes						

NOTE: R—Denotes Regular Irrigation. F—Flood Irrigation. P—Water diverted by means of pumping. G—Water diverted by gravity. S—Stored Water.

Condition of System Fair Topography Creek Bottom River Basin Columbia River, Burnt Fork Creek

Adequate Supply: Yes x No. Explain

Remarks

Also in: Plat No. Twp. Rge.	Plat No. Twp. Rge.	Plat No. Twp. Rge.
Plat No. Twp. Rge.	Plat No. Twp. Rge.	Plat No. Twp. Rge.

Information From:

Bob Thomas

6	5	4	3	2	1
7	8	9	10	11	12
18	17	16	15	14	13
19	20	21	22	23	24 D
30	29	28	27	26	25
31	32	33	34	35	36

24-D

F-1-A 3M-9-55

County Ravalli

Farm Checked: Date 11-18-57

By Vaughn Chadbourne

STATE OF MONTANA
STATE ENGINEERS OFFICE
Water Resources Survey

T. 9N R. 20W Plat No. 5

Photo No. 2P-78

Legal Land Owner Earl Whitesitt Address Stevensville, Montana

Operator Same Address

Water is deliverd by:— 1. Private System; 2. Ditch Company; x 3. State Project; 4. Federal Project; 5. Irrigation District

If under Ditch Company, Irrigation District, or Government Project, state the number of shares or inches, acre feet, as the case may be in said system

App. No. Decree No.	NAME OF APPROPRIATOR TO WHOM DECREED	NAME OF STREAM	Date App. Date Priority	Miner's Inches	In Use	NAME OF DITCH (Water Delivered By)	No.	R/F	P/G/S	Present Irr. Acres	Irrigable Acres
D-204	Supply Ditch Co.	Bitterroot River	5-1-98	5000	225						
					shs.	Supply Ditch	2	R		28	0

NOTE: R—Denotes Regular Irrigation. F—Flood Irrigation. P—Water diverted by means of pumping. G—Water diverted by gravity. S—Stored Water.

Condition of System Good Topography 1st Bench River Basin Columbia River, Bitterroot River

Adequate Supply: Yes x No Explain

Remarks Earl Whitesitt is signed up for 225 shares under the Supply Ditch Association. (Wood-Parkhurst Ditch)

Also in: Plat No. Twp. Rge.	Plat No. Twp. Rge.	Plat No. Twp. Rge.
Plat No. Twp. Rge.	Plat No. Twp. Rge.	Plat No. Twp. Rge.

Information From:
Earl Whitesitt

6	5	4	3	2	1
7	8	9	10	11	12
18	17	16	15	14	13
19	20	21	22	23	24
30	29	28	27	26	25
31	32	33	34	35	36

34-C

F-1-A 3M-9-55

County Ravalli

Farm Checked: Date 11-19-57

By Vaughn Chadbourne

STATE OF MONTANA
STATE ENGINEERS OFFICE
Water Resources Survey

T. 9N R. 20W. Plat No. 5

Photo No. 2P-78

Legal Land Owner Roy N. Whitesitt Address Stevensville, Montana

Operator Earl Whitesitt Address

Water is deliverd by:— 1. Private System; 2. Ditch Company; x 3. State Project; 4. Federal Project; 5. Irrigation District

If under Ditch Company, Irrigation District, or Government Project, state the number of shares or inches, acre feet, as the case may be in said system

App. No. Decree No.	NAME OF APPROPRIATOR TO WHOM DECREED	NAME OF STREAM	Date App. Date Priority	Miner's Inches	In Use	NAME OF DITCH (Water Delivered By)	No.	R/F	P/G/S	Present Irr. Acres	Irrigable Acres
D-204	Supply Ditch Co.	Bitterroot River	5-1-98	5000	*See	Supply Ditch	2	R		10	0
D-433	Supply Ditch Co.	Burnt Fork Creek	3-22-12	1000	below						

NOTE: R—Denotes Regular Irrigation. F—Flood Irrigation. P—Water diverted by means of pumping. G—Water diverted by gravity. S—Stored Water.

Condition of System Good Topography 1st Bench River Basin Columbia River, Bitterroot River

Adequate Supply: Yes x No Explain

Remarks Roy Whitesitt is signed up for 150 shares under the Suppl: Ditch Association. (Wood-Parkhurst Ditch)
*5 shares in Supply Ditch is equal to one (1) miner's inch of water.

Also in: Plat No. Twp. Rge.	Plat No. Twp. Rge.	Plat No. Twp. Rge.
Plat No. Twp. Rge.	Plat No. Twp. Rge.	Plat No. Twp. Rge.

Information From:
Earl Whitesitt

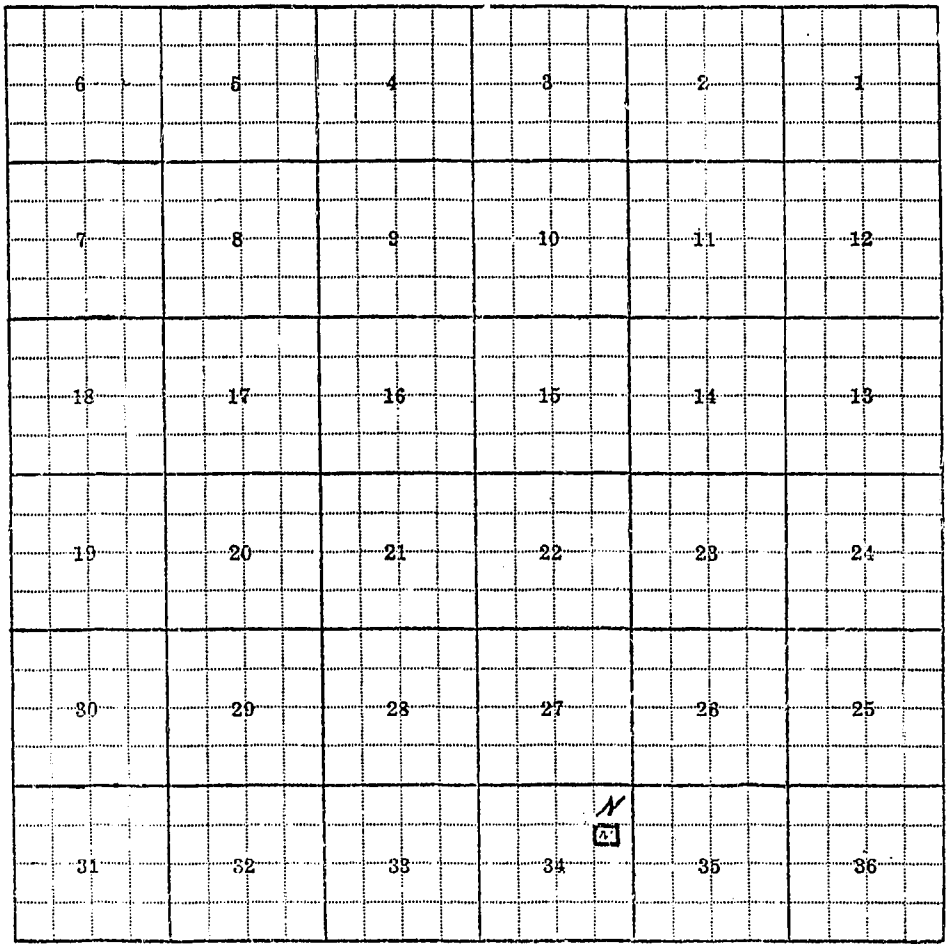
6
5
4
3
2
1
7
8
9
10
11
12
18
17
16
15
14
13
19
20
21
22
23
24
30
29
28
27
26
25
N
31
32
33
34
35
36

34-N

F-1-A 3M-9-55

County Ravalli

Farm Checked: Date 11-19-57

By Carpenter & Tate

STATE OF MONTANA
STATE ENGINEERS OFFICE
Water Resources Survey

T. 9N. R. 20W. Plat No. 5

Photo No. 2P-178

Legal Land Owner Mary & F. L. Williamson Address Stevensville, Montana

Operator Same Address

Water is deliverd by:— 1. Private System; x 2. Ditch Company; 3. State Project; 4. Federal Project; 5. Irrigation District

If under Ditch Company, Irrigation District, or Government Project, state the number of shares or inches, acre foot, as the case may be in said system

App. No. Decree No.	NAME OF APPROPRIATOR TO WHOM DECREED	NAME OF STREAM	Date App. Date Priority	Miner's Inches	In Use	NAME OF DITCH (Water Delivered By)	No.	R/F	P/G/S	Present Irr. Acres	Irrigable Acres
D-338	W. S. Burrell	N. Swamp Creek	6-1-66	58	Part	Howard-Keenan Ditch	1	R		5	0

NOTE: R—Denotes Regular Irrigation. F—Flood Irrigation. P—Water diverted by means of pumping. G—Water diverted by gravity. S—Stored Water.

Condition of System Good Topography Valley River Basin Columbia River, N. Swamp Creek

Adequate Supply: Yes x No. Explain

Remarks

Also in: Plat No. Twp. Rge. | Plat No. Twp. Rge. | Plat No. Twp. Rge.
Plat No. Twp. Rge. | Plat No. Twp. Rge. | Plat No. Twp. Rge.

Information From:
Frank Williamson & Courthouse
Book 61, Page 233

6	5	4	3	2	1
7	8	9	10	11	12
18	17	16	15	14	13
19	20	21	22	23	24
30	29	28	27	26 Y	25
31	32	33	34	35	36

26-Y

F-1-A 3M-9-55

County Ravalli

Farm Checked: Date 11-18-57

By Pete

STATE OF MONTANA
STATE ENGINEERS OFFICE
Water Resources Survey

T. 9N R. 20W Plat No. 5

Photo No. 2P-177

Legal Land Owner Harwood & Mary Willis Address Stevensville, Montana

Operator Same Address

Water is deliverd by:— 1. Private System; 2. Ditch Company; 3. State Project; 4. Federal Project; 5. Irrigation District

If under Ditch Company, Irrigation District, or Government Project, state the number of shares or inches, acre feet, as the case may be in said system

App. No. Decree No.	NAME OF APPROPRIATOR TO WHOM DECREED	NAME OF STREAM	Date App. Date Priority	Miner's Inches	In Use	NAME OF DITCH (Water Delivered By)	No.	R/F	P/G/S	Present Irr. Acres	Irrigable Acres
D-204	Supply Ditch Co.	Bitterroot River	5-1-98	5000	25 shs.	Supply Ditch	2	R		5	0

NOTE: R—Denotes Regular Irrigation. F—Flood Inigation. P—Water diverted by means of pumping. G—Water diverted by gravity. S—Stored Water.

Condition of System Good Topography Valley River Basin Columbia River, Bitterroot River

Adequate Supply: Yes X No. Explain

Remarks Harwood Willis is signed up for 25 shares under the Supply Ditch Association. (Wood-Parkhurst Ditch)

Also in: Plat No. Twp. Rge. | Plat No. Twp. Rge. | Plat No. Twp. Rge.
Plat No. Twp. Rge. | Plat No. Twp. Rge. | Plat No. Twp. Rge.

Information From:
Roy Metcalf

6	5	4	3	2	1
7	8	9	10	11	12
18	17	16	15	14	13
19	20	21	22	23	24
30	29	28	27	26	25
31	32	33	34	35	36

35-H

F-1-A 3M-9-55

County Ravalli

Farm Checked: Date 11-13-57

By Pete

STATE OF MONTANA
STATE ENGINEERS OFFICE
Water Resources Survey

T 9N R 20W Plat No. 5

Photo No. 2P-180

Legal Land Owner Otto & Josephine Wolf Address Stevensville, Montana

Operator Same Address

Water is deliverd by:— 1. Private System; 2. Ditch Company; 3. State Project; 4. Federal Project; 5. Irrigation District

If under Ditch Company, Irrigation District, or Government Project, state the number of shares or inches, acre feet, as the case may be in said system

App. No. Decree No.	NAME OF APPROPRIATOR TO WHOM DECREED	NAME OF STREAM	Date App. Date Priority	Miner's Inches	In Use	NAME OF DITCH (Water Delivered By)	No.	R/F	P/G/S	Present Irr. Acres	Irrigable Acres
D-204	Supply Ditch Co.	Bitterroot River	5-1-98	5000	300 shs.	Supply Ditch	2	R		74	0

NOTE: R—Denotes Regular Irrigation. F—Flood Irrigation. P—Water diverted by means of pumping. G—Water diverted by gravity. S—Stored Water.

Condition of System Good Topography Valley River Basin Columbia River, Bitterroot River

Adequate Supply: Yes x No Explain

Remarks Otto Wolf is signed up for 300 shares under the Supply Ditch Association. (Wood-Parkhurst Ditch)

Also in: Plat No. Twp. Rge.	Plat No. Twp. Rge.	Plat No. Twp. Rge.
Plat No. Twp. Rge.	Plat No. Twp. Rge.	Plat No. Twp. Rge.

Information From:

Otto Wolf

6	5	4	3	2	1
7	8	9	10	11	12
18	17	16	15	14	13
				E	
19	20	21	22	23	24
30	29	28	27	26	25
31	32	33	34	35	36

14-E

F-1-A 3M-9-55

County Ravalli

Farm Checked: Date 11-20-57

By Pete

STATE OF MONTANA
STATE ENGINEERS OFFICE
Water Resources Survey

T. 9N R. 20W Plat No. 5

Photo No. 2P-178

Legal Land Owner Roy & Ethel Wonnacott Address Stevensville, Montana

Operator Same Address

Water is deliverd by:— 1. Private System; 2. Ditch Company; 3. State Project; 4. Federal Project; 5. Irrigation District

If under Ditch Company, Irrigation District, or Government Project, state the number of shares or inches, acre feet, as the case may be in said system

App. No. Decree No.	NAME OF APPROPRIATOR TO WHOM DECREED	NAME OF STREAM	Date App. Date Priority	Miner's Inches	In Use	NAME OF DITCH (Water Delivered By)	No.	R/F	P/G/S	Present Irr. Acres	Irrigable Acres
D-415	J. H. Schwallen	Burnt Fork Creek	5-15-82	153	5	Weber Ditch	1	R		4	0

NOTE: R—Denotes Regular Irrigation. F—Flood Irrigation. P—Water diverted by means of pumping. G—Water diverted by gravity. S—Stored Water.

Condition of System Fair Topography Creek Bottom River Basin Columbia River, Mill Fork Channel

Adequate Supply: Yes x No Explain

Remarks Has enough from D-415 to irrigate this 5 acres.

Also in: Plat No. Twp. Rge.	Plat No. Twp. Rge.	Plat No. Twp. Rge.
Plat No. Twp. Rge.	Plat No. Twp. Rge.	Plat No. Twp. Rge.

Information From:

Mrs. Wonnacott

6	5	4	3	2	1
7	8	9	10	11	12
18	17	16	15	14	13
19	20	21	22	23	24
30	29	28	27	26	25
31	32	33	34	35	36

26-B

F-1-A

County Ravalli

Farm Checked: Date 10-5-57

By Pete

STATE OF MONTANA
STATE ENGINEERS OFFICE
Water Resources Survey

T. 9N. R. 20W. Plat No. 5

Photo No. 2F-178

Legal Land Owner Ada Wood & Doris Hill Address Stevensville, Montana

Operator Same Address

Water is deliverd by:— 1. Private System; 2. Ditch Company; 3. State Project; 4. Federal Project; 5. Irrigation District

If under Ditch Company, Irrigation District, or Government Project, state the number of shares or inches, acre feet, as the case may be in said system

App. No. Decree No.	NAME OF APPROPRIATOR TO WHOM DECREED	NAME OF STREAM	Date App. Date Priority	Miner's Inches	In Use	NAME OF DITCH (Water Delivered By)	No.	R/F	P/G/S	Present Irr. Acres	Irrigable Acres
D-447)	W. H. Wood	Burnt Fork Creek	6-1-60	150	Yes	Wood Ditches	1	R		193	0
D-448)	W. H. & Benjamin Wood	Burnt Fork Creek	10-1-63	160	80						
			6-1-72	50	25						
			6-1-80	95	47.5						

NOTE: R—Denotes Regular Irrigation. F—Flood Irrigation. P—Water diverted by means of pumping. G—Water diverted by gravity. S—Stored Water.

Condition of System Fair Topography Creek Bottom River Basin Columbia River, Burnt Fork Creek

Adequate Supply: Yes X No. Explain

Remarks

Also in: Plat No. 6 Twp. 9N Rge. 19W	Plat No. Twp. Rge.	Plat No. Twp. Rge.
Plat No. Twp. Rge.	Plat No. Twp. Rge.	Plat No. Twp. Rge.

Information From:

Ada Wood

6	5	4	3	2	1
7	8	9	10	11	12
18	17	16	15	14	13
19	20	21	22	23	24
30	29	28	27	26	25 B
31	32	33	34	35	36

25 B

F-1-A 3M-9-55

County Ravalli

Farm Checked: Date 10-7-57

By Pete

STATE OF MONTANA
STATE ENGINEERS OFFICE
Water Resources Survey

T. 9N R. 20W Plat No. 5

Photo No. 2P-179

Legal Land Owner Leo A. Wood Address Stevensville, Montana

Operator Same Address

Water is deliverd by:— 1. Private System; 2. Ditch Company; 3. State Project; 4. Federal Project; 5. Irrigation District

If under Ditch Company, Irrigation District, or Government Project, state the number of shares or inches, acre feet, as the case may be in said system

App. No. Decree No.	NAME OF APPROPRIATOR TO WHOM DECREED	NAME OF STREAM	Date App. Date Priority	Miner's Inches	In Use	NAME OF DITCH (Water Delivered By)	No.	R/F	P/G/S	Present Irr. Acres	Irrigable Acres
D-448	W. H. & Benjamin										
	Wood	Burnt Fork Creek	10-1-63	160	80	Rock-Wood Ditch)	1	R		27	0
						Wood Ditches)	1	R		69	0
			6-1-72	50	25						
			6-1-80	95	47.5						

NOTE: R—Denotes Regular Irrigation. F—Flood Irrigation. P—Water diverted by means of pumping. G—Water diverted by gravity. S—Stored Water.

Condition of System Fair Topography Creek Bottom River Basin Columbia River, Burnt Fork Creek

Adequate Supply: Yes X No Explain

Remarks

Also in: Plat No. 6 Twp. 9N Rge. 19W	Plat No. Twp. Rge.	Plat No. Twp. Rge.
Plat No. Twp. Rge.	Plat No. Twp. Rge.	Plat No. Twp. Rge.

Information From:

Leo Wood

6	5	4	3	2	1
7	8	9	10	11	12
18	17	16	15	14	13
19	20	21	22	23	24 F
30	29	28	27	26	25 A
31	32	33	34	35	36

24-F, 25-A

F-1-A 3M-9-55

County Ravalli

Farm Checked: Date 11-19-57

By Carpenter & Tate

STATE OF MONTANA
STATE ENGINEERS OFFICE
Water Resources Survey

T 9N R 20W Plat No. 5

Photo No. 2P-178

Legal Land Owner Ned F. Wood Address Stevensville, Montana

Operator Same Address

Water is deliverd by:— 1. Private System; 2. Ditch Company; X 3. State Project; 4. Federal Project; 5. Irrigation District

If under Ditch Company, Irrigation District, or Government Project, state the number of shares or inches, acre feet, as the case may be in said system

App. No. Decree No.	NAME OF APPROPRIATOR TO WHOM DECREED	NAME OF STREAM	Date App. Date Priority	Minor's Inches	In Use	NAME OF DITCH (Water Delivered By)	No.	R/F	P/G/S	Present Irr. Acres	Irrigable Acres
*See											
Assn.		Bitterroot River				Supply Ditch	2			2	0

NOTE: R—Denotes Regular Irrigation. F—Flood Irrigation. P—Water diverted by means of pumping. G—Water diverted by gravity. S—Stored Water.

Condition of System Good Topography Valley River Basin Columbia River, Bitterroot River

Adequate Supply: Yes X No Explain

Remarks * Ned Wood is signed up for 20 shares under the Supply Ditch Association. (Wood-Parkhurst Ditch)

Also in: Plat No. Twp. Rge.	Plat No. Twp. Rge.	Plat No. Twp. Rge.
Plat No. Twp. Rge.	Plat No. Twp. Rge.	Plat No. Twp. Rge.

Information From:
Field Survey

6	5	4	3	2	1
7	8	9	10	11	12
18	17	16	15	14	13
19	20	21	22	23	24
30	29	28	27	26	25
31	32	33	34	35	36

26-AL

F-1-A 3M-9-55

County Ravalli

Farm Checked: Date 11-19-57

By Carpenter & Tate

STATE OF MONTANA
STATE ENGINEERS OFFICE
Water Resources Survey

T. 9N R. 20W. Plat No. 5

Photo No. 2P-178

Legal Land Owner Ted & Cora Waddington Address Stevensville, Montana

Operator Same Address

Water is delivered by:— 1. Private System; 2. Ditch Company; X 3. State Project; 4. Federal Project; 5. Irrigation District

If under Ditch Company, Irrigation District, or Government Project, state the number of shares or inches, acre feet, as the case may be in said system

App. No. Decree No.	NAME OF APPROPRIATOR TO WHOM DECREED	NAME OF STREAM	Date App. Date Priority	Miner's Inches	In Use	NAME OF DITCH (Water Delivered By)	No.	R/F	P/G/S	Present Irr. Acres	Irrigable Acres
*See						Supply Ditch	2			10	0
Assn.		Bitterroot River									

NOTE: R—Denotes Regular Irrigation. F—Flood Irrigation. P—Water diverted by means of pumping. G—Water diverted by gravity. S—Stored Water.

Condition of System Good Topography Valley River Basin Columbia River, Bitterroot River

Adequate Supply: Yes x No Explain

Remarks * Ted Waddington is signed up for 52 shares under the Supply Ditch Association (Wood-Parkhurst Ditch)

Also in: Plat No. Twp. Rge. Plat No. Twp. Rge. Plat No. Twp. Rge.
Plat No. Twp. Rge. Plat No. Twp. Rge. Plat No. Twp. Rge.

Information From:
Field Survey


6
5
4
3
2
1
7
8
9
10
11
12
18
17
16
15
14
13
19
20
21
22
23
24
30
29
28
27
26
25
AN
31
32
33
34
35
36

26-AN

F-1-A 3M-9-55

County Ravalli

Farm Checked: Date 10-31-57

By Vaughn Chadbourne

STATE OF MONTANA
STATE ENGINEERS OFFICE
Water Resources Survey

T. 9N R. 20W Plat No. 5

Photo No. 2P-76

Legal Land Owner Ethel Wakeham et al Address

Operator Henry Ruby Monson Address

Water is deliverd by:— 1. Private System; 2. Ditch Company; 3. State Project; 4. Federal Project; 5. Irrigation District

If under Ditch Company, Irrigation District, or Government Project, state the number of shares or inches, acre feet, as the case may be in said system

App. No. Decree No.	NAME OF APPROPRIATOR TO WHOM DECREED	NAME OF STREAM	Date App. Date Priority	Miner's Inches	In Use	NAME OF DITCH (Water Delivered By)	No.	R/F	P/G/S	Present Irr. Acres	Irrigable Acres
D-671	W. K. Kellogg	Mill or Lyons Creek (Kootenai Creek)	8-1-10	120	Yes	#7 Ditch	1	F		66	0

NOTE: R—Denotes Regular Irrigation. F—Flood Irrigation. P—Water diverted by means of pumping. G—Water diverted by gravity. S—Stored Water.

Condition of System Fair Topography 1st Bench River Basin Columbia River, Mill or Lyons C

Adequate Supply: Yes ..... No x Explain Late right.

Remarks Water decreed through ditch #9 but is using #7, have found no trace of #9.

Also in: Plat No. ..... Twp. ..... Rge.	Plat No. ..... Twp. ..... Rge.	Plat No. ..... Twp. ..... Rge. .....
Plat No. ..... Twp. ..... Rge.	Plat No. ..... Twp. ..... Rge.	Plat No. ..... Twp. ..... Rge. .....

Information From:

Bert & Ella Bosckes

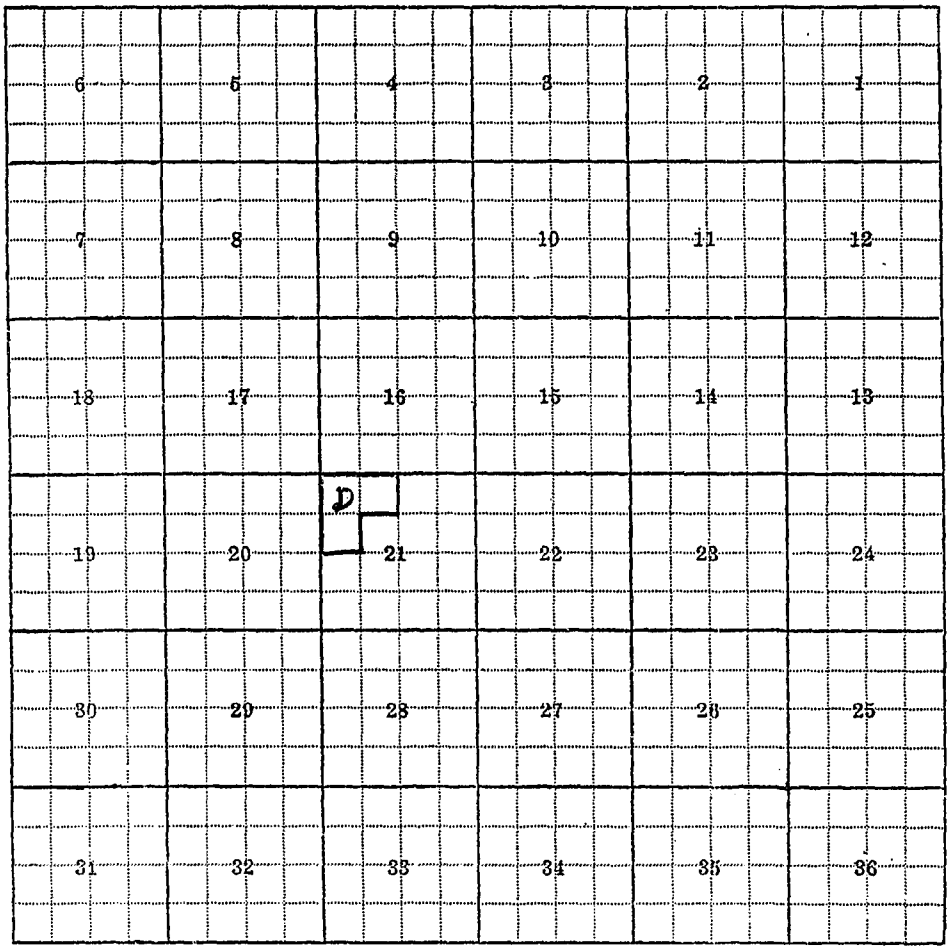
6
5
4
3
2
1
7
8
9
10
11
12
18
17
16
15
14
13
D
19
20
21
22
23
24
30
29
28
27
26
25
31
32
33
34
35
36

21-D

F-1-A 3M-9-55

County Ravalli

Farm Checked: Date 11-2-57

By Vaughn Chadbourne

STATE OF MONTANA
STATE ENGINEERS OFFICE
Water Resources Survey

T 9N R 20W Plat No. 5

Photo No. 2P-75

Legal Land Owner John & Rosa Slomp Address

Operator ~~Glen~~ KEN Sorree Address Stevensville, Montana

Water is deliverd by:— 1. Private System; x 2. Ditch Company; 3. State Project; 4. Federal Project; 5. Irrigation District

If under Ditch Company, Irrigation District, or Government Project, state the number of shares or inches, acre feet, as the case may be in said system

App. No. Decree No.	NAME OF APPROPRIATOR TO WHOM DECREED	NAME OF STREAM	Date App. Date Priority	Miner's Inches	In Use	NAME OF DITCH (Water Delivered By)	No.	R/F	P/G/S	Present Irr. Acres	Irrigable Acres
D-678	Theodore Truxler	Mill or Lyons Creek (Kootenai Creek)	11-16-01	80	Part	#7 Ditch	1	F		10	0

NOTE: R—Denotes Regular Irrigation. F—Flood Irrigation. P—Water diverted by means of pumping. G—Water diverted by gravity. S—Stored Water.

Condition of System Good Topography 1st Bench River Basin Columbia River, Mill or Lyons Cr.

Adequate Supply: Yes..... No....x.... Explain Late right

Remarks

Also in: Plat No..... Twp..... Rge..... Plat No..... Twp..... Rge..... Plat No..... Twp..... Rge.....
Plat No..... Twp..... Rge..... Plat No..... Twp..... Rge..... Plat No..... Twp..... Rge.....

Information From:
James Armstrong

6	5	4	3	2	1
7	8	9	10	11	12
18	17	16	15	14	13
19	20	21	22	23	24
30	29	28	27	26	25
31	32	33	34	35	36

15-F

F-1-A 3M-9-55

County Ravalli

Farm Checked: Date 10-21-57

By Vaughn Chadbourne

STATE OF MONTANA
STATE ENGINEERS OFFICE
Water Resources Survey

T 9N R 20W Plat No. 5

Photo No. 2P-A7

Legal Land Owner Chas. Smith and Donald Fox Address Stevensville, Montana

Operator Same Address

Water is delivered by:— 1. Private System; x 2. Ditch Company; 3. State Project; 4. Federal Project; 5. Irrigation District

If under Ditch Company, Irrigation District, or Government Project, state the number of shares or inches, acre feet, as the case may be in said system

App. No. Decree No.	NAME OF APPROPRIATOR TO WHOM DECREED	NAME OF STREAM	Date App. Date Priority	Miner's Inches	In Use	NAME OF DITCH (Water Delivered By)	No.	R/F	P/G/S	Present Irr. Acres	Irrigable Acres
D-667	E. D. Everson	Mill or Lyons Creek	6-1-95	30	Yes	#2 Ditch					
		(Kootenai Creek)	4-1-98	55	Yes		1	F		88	0

NOTE: R—Denotes Regular Irrigation. F—Flood Irrigation. P—Water diverted by means of pumping. G—Water diverted by gravity. S—Stored Water.

Condition of System Good Topography Mountainous River Basin Columbia River, Mill or Lyons Cr.

Adequate Supply: Yes..... No. x Explain Late Right

Remarks

Also in: Plat No. Twp. Rge.	Plat No. Twp. Rge.	Plat No. Twp. Rge.
Plat No. Twp. Rge.	Plat No. Twp. Rge.	Plat No. Twp. Rge.

Information From:
Chas. Smith

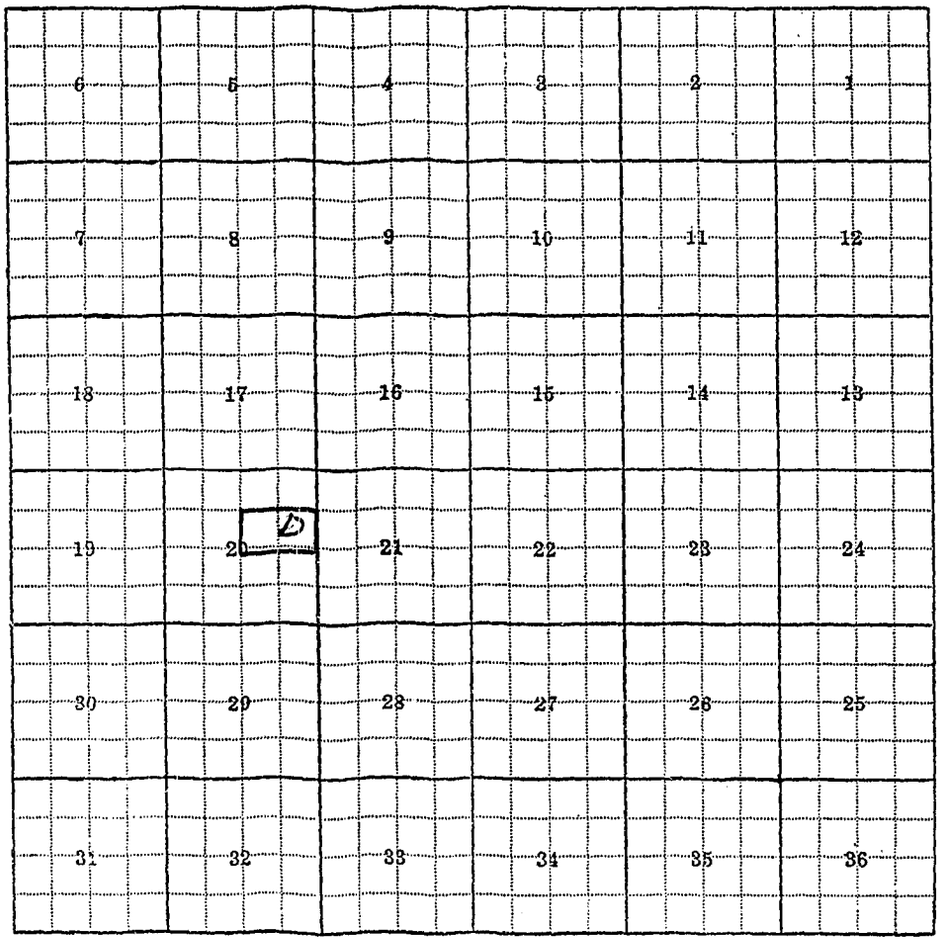
6
5
4
3
2
1
7
8
9
10
11
12
18
17
16
15
14
13
19
20
D
21
22
23
24
30
29
28
27
26
25
31
32
33
34
35
36

20-D

F-1-A 3M-9-55

County Ravalli

STATE OF MONTANA
STATE ENGINEERS OFFICE
Water Resources Survey

T. 9N. R. 20W Plat No. 5

Farm Checked: Date 11-1-57

Photo No. 2P-7P

By Vaughn Chadbourne

Legal Land Owner Hazel A. Smith Address

Operator Ernest Brinkerhoff Address Stevensville, Montana

Water is deliverd by:— 1. Private System; X 2. Ditch Company; 3. State Project; 4. Federal Project; 5. Irrigation District

If under Ditch Company, Irrigation District, or Government Project, state the number of shares or inches, acre feet, as the case may be in said system

App. No. Decree No.	NAME OF APPROPRIATOR TO WHOM DECREED	NAME OF STREAM	Date App. Date Priority	Minor's Inches	In Use	NAME OF DITCH (Water Delivered By)	No.	R/F	P/G/S	Present Irr. Acres	Irrigable Acres
D-97	George Corscadden	Big Creek	6-15-86	100	Yes						
			5-15-90	230	Yes	River Ditch	1	F			
A-137	Ben Cameron & Geo. Corscadden	Bitterroot River	4-15-05	720	11/20	River Ditch	1	F		257	0
A-1322	W. I. Daw	Unnamed Springs	10-23-44	240	Yes	Slew Ditch	1	R		30	0

NOTE: R—Denotes Regular Irrigation. F—Flood Irrigation. P—Water diverted by means of pumping. G—Water diverted by gravity. S—Stored Water.

Condition of System Good Topography Bottom Land River Basin Columbia River, Unnamed Springs, Bitterroot River, & Big Creek

Adequate Supply: Yes X No. Explain

Remarks

Also in: Plat No. 2 Twp. 8N Rge. 20W	Plat No. Twp. Rge.	Plat No. Twp. Rge.
Plat No. Twp. Rge.	Plat No. Twp. Rge.	Plat No. Twp. Rge.

Information From:

Ernest Brinkerhoff

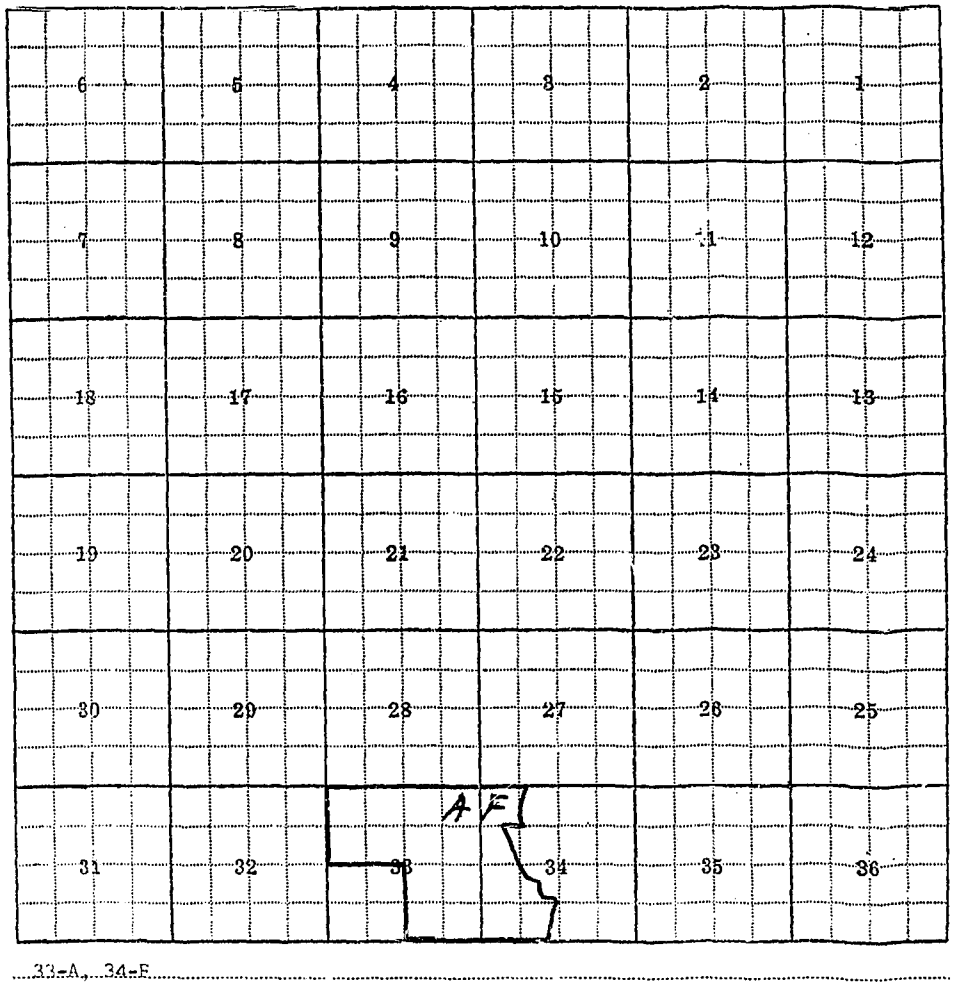
6
5
4
3
2
1
7
8
9
10
11
12
18
17
16
15
14
13
19
20
21
22
23
24
30
29
28
27
26
25
A
F
31
32
33
34
35
36

33-A, 34-F

F-1-A 3M-9-55

County .....Ravalli.....

Farm Checked: Date....11-19-57.....

By ....Carpenter & Tate.....

STATE OF MONTANA
STATE ENGINEERS OFFICE
Water Resources Survey

T....9N....R....20W.... Plat No....5.....

Photo No....2P-178.....

Legal Land Owner ....Robert (B) & Verna Smith..... Address ....Stevensville, Montana.....

Operator .....Same..... Address .....

Water is deliverd by:— 1. Private System; 2. Ditch Company; X 3. State Project; 4. Federal Project; 5. Irrigation District

If under Ditch Company, Irrigation District, or Government Project, state the number of shares or inches, acre feet, as the case may be in said system .....

App. No. Decree No.	NAME OF APPROPRIATOR TO WHOM DECREED	NAME OF STREAM	Date App. Date Priority	Minor's Inches	In Use	NAME OF DITCH (Water Delivered By)	No.	R/F	P/G/S	Present Irr. Acres	Irrigable Acres
*See											
Assn.		Bitterroot River				Supply Ditch	2			8	0

NOTE: R—Denotes Regular Irrigation. F—Flood Irrigation. P—Water diverted by means of pumping. G—Water diverted by gravity. S—Stored Water.

Condition of System ....Good..... Topography .....Valley..... River Basin Columbia River, Bitterroot River

Adequate Supply: Yes....x.... No..... Explain .....

Remarks *Robert B. Smith is signed up for 25 shares under the Supply Ditch Association. (Wood-Parkhurst Ditch.)

Also in: Plat No..... Twp..... Rge.....	Plat No..... Twp..... Rge.....	Plat No..... Twp..... Rge.....
Plat No..... Twp..... Rge.....	Plat No..... Twp..... Rge.....	Plat No..... Twp..... Rge.....

Information From:
Field Survey

6	5	4	3	2	1
7	8	9	10	11	12
18	17	16	15	14	13
19	20	21	22	23	24
30	29	28	27	26	25
31	32	33	34	35	36

26-H

F-1-A 3M-9-55

County Ravalli

Farm Checked: Date 11-19-57

By Pete

STATE OF MONTANA
STATE ENGINEERS OFFICE
Water Resources Survey

T. 9N R. 20W. Plat No. 5

Photo No. 2P-78

Legal Land Owner W. R. & Marie Spencer Address Stevensville, Montana

Operator Same Address

Water is deliverd by:— 1. Private System; 2. Ditch Company; 3. State Project; 4. Federal Project; 5. Irrigation District

If under Ditch Company, Irrigation District, or Government Project, state the number of shares or inches, acre feet, as the case may be in said system

App. No. Decree No.	NAME OF APPROPRIATOR TO WHOM DECREED	NAME OF STREAM	Date App. Date Priority	Miner's Inches	In Use	NAME OF DITCH (Water Delivered By)	No.	R/F	P/G/S	Present Irr. Acres	Irrigable Acres

NOTE: R—Denotes Regular Irrigation. F—Flood Irrigation. P—Water diverted by means of pumping. G—Water diverted by gravity. S—Stored Water.

Condition of System Topography River Basin

Adequate Supply: Yes No Explain

Remarks Has two pieces of ground. Didn't get any water with either piece, but was released some waste water from a neighbor to irrigate a small portion of this land.

Also in: Plat No. Twp. Rge.	Plat No. Twp. Rge.	Plat No. Twp. Rge.
Plat No. Twp. Rge.	Plat No. Twp. Rge.	Plat No. Twp. Rge.

Information From:

Dr. Spencer

6	5	4	3	2	1
7	8	9	10	11	12
18	17	16	15	14	13
19	20	21	22	23	24
30	29	28	27	26	25
31	32	33	34	35	36

25-D

F-1-A 3M-9-55

County Ravalli

Farm Checked: Date 10-22-57

By Vaughn Chadbourne

STATE OF MONTANA
STATE ENGINEERS OFFICE
Water Resources Survey

T. 9N. R. 20W. Plat No. 5

Photo No. 2P-77

Legal Land Owner Samuel & Alberta Steuart Address Stevensville, Montana

Operator Same Address

Water is deliverd by:— 1. Private System; x 2. Ditch Company; 3. State Project; 4. Federal Project; 5. Irrigation District

If under Ditch Company, Irrigation District, or Government Project, state the number of shares or inches, acre feet, as the case may be in said system

App. No. Decree No.	NAME OF APPROPRIATOR TO WHOM DECREED	NAME OF STREAM	Date App. Date Priority	Minor's Inches	In Use	NAME OF DITCH (Water Delivered By)	No.	R/F	P/G/S	Present Irr. Acres	Irrigable Acres
D-677	John F. Sullivan	Mill or Lyons Cr. (Kootenai Creek)	5-30-85	130	Yes	#6 Ditch	1	R		11	0
D-777	Heirs of J. F. Sullivan	Sharratt Creek	4-1-82	60	Yes	Sullivan & O'Brien-Sullivan	1	R		38	0

NOTE: R—Denotes Regular Irrigation. F—Flood Irrigation. P—Water diverted by means of pumping. G—Water diverted by gravity. S—Stored Water.

Condition of System Good Topography 2nd Bench River Basin Columbia River, Mill or Lyon Cr.
Adequate Supply: Yes x No Explain Sharratt Creek
Remarks

Also in: Plat No. Twp. Rge.	Plat No. Twp. Rge.	Plat No. Twp. Rge.
Plat No. Twp. Rge.	Plat No. Twp. Rge.	Plat No. Twp. Rge.

Information From:
Samuel Steuart

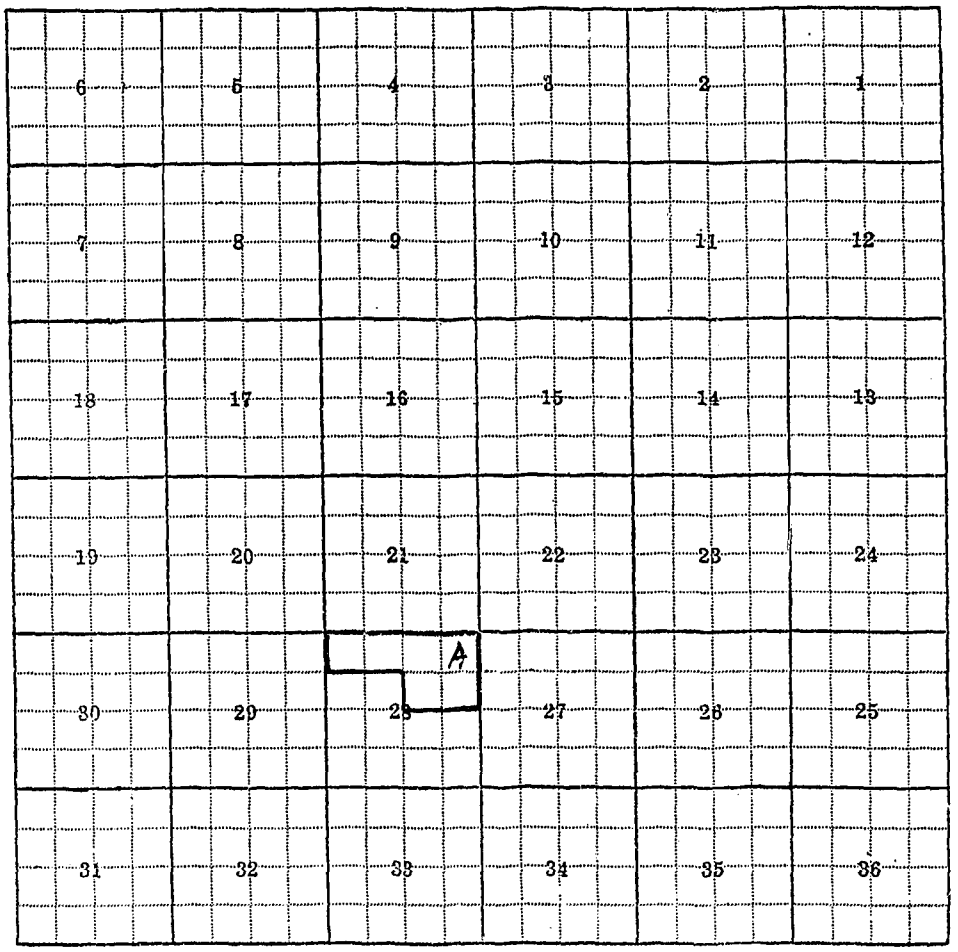
6
5
4
3
2
1
7
8
9
10
11
12
18
17
16
15
14
13
19
20
21
22
23
24
A
30
29
28
27
26
25
31
32
33
34
35
36

28-A

F-1-A 3M-9-55

County Ravalli

Farm Checked: Date 10-29-57

By Vaughn Chadbourne

STATE OF MONTANA
STATE ENGINEERS OFFICE
Water Resources Survey

T. 9N R. 20W Plat No. 5

Photo No. 2P-78

Legal Land Owner George & Doris Stevens Address Stevensville, Montana

Operator Same Address

Water is deliverd by:— 1. Private System; X 2. Ditch Company; 3. State Project; 4. Federal Project; 5. Irrigation District

If under Ditch Company, Irrigation District, or Government Project, state the number of shares or inches, acre feet, as the case may be in said system

App. No. Decree No.	NAME OF APPROPRIATOR TO WHOM DECREED	NAME OF STREAM	Date App. Date Priority	Miner's Inches	In Use	NAME OF DITCH (Water Delivered By)	No.	R/F	P/G/S	Present Irr. Acres	Irrigable Acres
D-672	William Landon	Mill or Lyons Creek (Kootenai Creek)	5-1-96	115	Yes	#1 Ditch	1	F		51	0

NOTE: R—Denotes Regular Irrigation. F—Flood Irrigation. P—Water diverted by means of pumping. G—Water diverted by gravity. S—Stored Water.

Condition of System Poor Topography Mountainous River Basin Columbia River, Mill or Lyons Cre

Adequate Supply: Yes..... No. x Explain Late Right

Remarks

Also in: Plat No. Twp. Rge.	Plat No. Twp. Rge.	Plat No. Twp. Rge.
Plat No. Twp. Rge.	Plat No. Twp. Rge.	Plat No. Twp. Rge.

Information From:

Doris Stevens

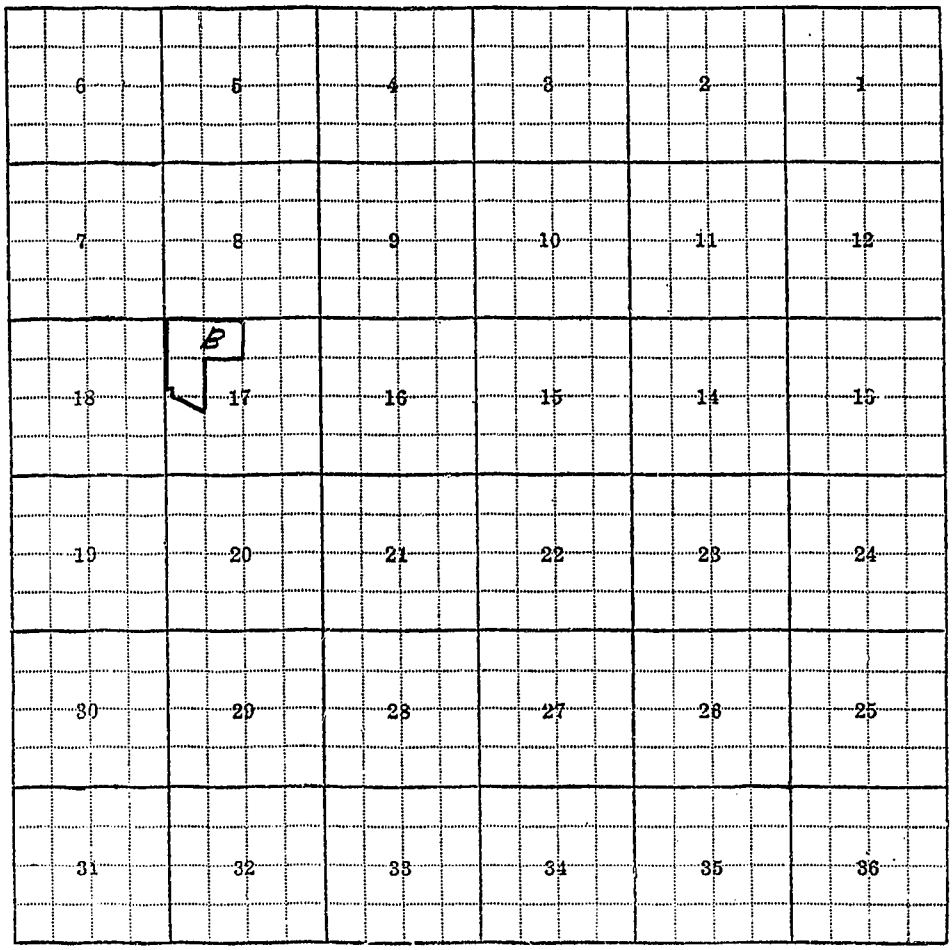
6
5
4
3
2
1
7
8
9
10
11
12
B
18
17
16
15
14
13
19
20
21
22
23
24
30
29
28
27
26
25
31
32
33
34
35
36

17-B

F-1-A 3M-9-55

County Ravalli

Form Checked: Date 11-18-57

By [illegible]in Chadbourne

STATE OF MONTANA
STATE ENGINEERS OFFICE
Water Resources Survey

T. 9N R. 20W Plat No. 5

Photo No. 2P-78

Legal Land Owner City of Stevensville- Cemetery Address

Operator Address

Water is deliverd by:— 1. Private System; 2. Ditch Company;x 3. State Project; 4. Federal Project; 5. Irrigation District

If under Ditch Company, Irrigation District, or Government Project, state the number of shares or inches, acre feet, as the case may be in said system

App. No. Decree No.	NAME OF APPROPRIATOR TO WHOM DECREED	NAME OF STREAM	Date App. Date Priority	Minor's Inches	In Use	NAME OF DITCH (Water Delivered By)	No.	R/F	P/G/S	Present Irr. Acres	Irrigable Acres
Use		Cemetery sump				Cemetery pump &					
						sprinkler	1	R		5	0
A-1711	Lyman Young	Seepage, Waste, Drain	5-6-88	200	No						

NOTE: R—Denotes Regular Irrigation. F—Flood Irrigation. P—Water diverted by means of pumping. G—Water diverted by gravity. S—Stored Water.

Condition of System Good Topography 1st Bench River Basin Columbia River, Sump

Adequate Supply: Yes x No. Explain

Remarks Pump water from a sump which can be filled with water from So. Swamp Creek. The City Clerk says that the City is not buying any Union Ditch that he knows of.

Also in: Plat No. Twp. Rge. | Plat No. Twp. Rge. | Plat No. Twp. Rge.
Plat No. Twp. Rge. | Plat No. Twp. Rge. | Plat No. Twp. Rge.

Information From:
Oscar Enoboe

6	5	4	3	2	1
7	8	9	10	11	12
18	17	16	15	14	13
19	20	21	22	23	24
30	29	28	27	26	25
31	32	33	34	35	36

34-H

F-1-A 3M-9-55

County Ravalli

Farm Checked: Date 11-19-57

By Carpenter & Tate

STATE OF MONTANA
STATE ENGINEERS OFFICE
Water Resources Survey
3

T 9N R 20W Plat No. 5

Photo No. 2P-178

Legal Land Owner Stevensville Heights (SEE FOLLOWING FORMS) Address Stevensville, Montana

Operator Address

Water is deliverd by:— 1. Private System; 2. Ditch Company; 3. State Project; 4. Federal Project; 5. Irrigation District

If under Ditch Company, Irrigation District, or Government Project, state the number of shares or inches, acre feet, as the case may be in said system

App. No. Decree No.	NAME OF APPROPRIATOR TO WHOM DECREED	NAME OF STREAM	Date App. Date Priority	Miner's Inches	In Use	NAME OF DITCH (Water Delivered By)	No.	R/F	P/G/S	Present Irr. Acres	Irrigable Acres
D-338	W. S. Burrell	N. Swamp Creek	6-1-66	58							

NOTE: R—Denotes Regular Irrigation. F—Flood Irrigation. P—Water diverted by means of pumping. G—Water diverted by gravity. S—Stored Water.

Condition of System Topography River Basin

Adequate Supply: Yes No Explain

Remarks

Also in: Plat No. Twp. Rge.	Plat No. Twp. Rge.	Plat No. Twp. Rge.
Plat No. Twp. Rge.	Plat No. Twp. Rge.	Plat No. Twp. Rge.

Information From:

6	5	4	3	2	1
7	8	9	10	11	12
18	17	16	15	14	13
19	20	21	22	23	24
30	29	28	27	26	25
31	32	33	34	35	36

Daily News, Lewistown 1500 2-53

Stevensville Heights

Name of landowners with no irrigation at time of survey

Ella Haacke - Lots 1-3, 26-28, Blk 3

Helen Long - Lots 15-19, Blk 3

Simon Owns Medicine - Lots Pt. 1-2-6-Pt 7, Blk 1

Myrtle A. Potter - Lots 4-14, 20-25, Blk 3

Anne W. Stoner - Lots 1-20, Blk 4

Ma ''', Stoner - Lots Pt 7-16, Blk 1

[illegible]

F-1-A 3M-9-55

County Ravalli

STATE OF MONTANA
STATE ENGINEERS OFFICE
Water Resources Survey

T. 9N R. 20W Plat No. 5

Farm Checked: Date

Photo No.

By

Stevensville Heights - Lots 10-16, Blk 2

Legal Land Owner Henry & Eunice Engel Address

Operator Address

Water is deliverd by:— 1. Private System; 2. Ditch Company; 3. State Project; 4. Federal Project; 5. Irrigation District

If under Ditch Company, Irrigation District, or Government Project, state the number of shares or inches, acre feet, as the case may be in said system

App. No. Decree No.	NAME OF APPROPRIATOR TO WHOM DECREED	NAME OF STREAM	Date App. Date Priority	Miner's Inches	In Use	NAME OF DITCH (Water Delivered By)	No.	R/F	P/G/S	Present Irr. Acres	Irrigable Acres

NOTE: R—Denotes Regular Irrigation. F—Flood Irrigation. P—Water diverted by means of pumping. G—Water diverted by gravity. S—Stored Water.

Condition of System Topography River Basin

Adequate Supply: Yes No Explain

Remarks Five foot well with centrifigal pump. Yard and Garden.

Also in: Plat No. Twp. Rge.	Plat No. Twp. Rge.	Plat No. Twp. Rge.
Plat No. Twp. Rge.	Plat No. Twp. Rge.	Plat No. Twp. Rge.

Information From:

Field Survey

F-1-A 3M-9-55

County Ravalli

Farm Checked: Date 11-20-57

By Carpenter & Tate

STATE OF MONTANA
STATE ENGINEERS OFFICE
Water Resources Survey
3

T. 9N R. 20W. Plat No. 5

Photo No. 2P-178

Legal Land Owner Mays Addition to Stevensville (SEE FOLLOWING FORMS) Address Stevensville, Montana

Operator Address

Water is deliverd by:— 1. Private System; 2. Ditch Company; x 3. State Project; 4. Federal Project; 5. Irrigation District

If under Ditch Company, Irrigation District, or Government Project, state the number of shares or inches, acre feet, as the case may be in said system

App. No. Decree No.	NAME OF APPROPRIATOR TO WHOM DECREED	NAME OF STREAM	Date App. Date Priority	Miner's Inches	In Use	NAME OF DITCH (Water Delivered By)	No.	R/F	P/G/S	Present Irr. Acres	Irrigable Acres
										10	0

NOTE: R—Denotes Regular Irrigation. F—Flood Irrigation. P—Water diverted by means of pumping. G—Water diverted by gravity. S—Stored Water.

Condition of System Topography River Basin

Adequate Supply: Yes No Explain

Remarks

Also in: Plat No. Twp. Rge.	Plat No. Twp. Rge.	Plat No. Twp. Rge.
Plat No. Twp. Rge.	Plat No. Twp. Rge.	Plat No. Twp. Rge.

Information From:

Leo Cook & Ralph Raymond

6	5	4	3	2	1
7	8	9	10	11	12
18	17	16	15	14	13
19	20	21	22	23	24
30	29	28	27	26	25
31	32	33	34	35	36

FOR OWNERSHIP SEE SPECIAL PLAT

Daily News, Lewistown 1500 2-53

Mays Addition to Stevensville

Names of Landowners with no irrigation at time of survey

Robert E. Adams - Blk 6

Mary Barton - Blk 5

Lee & Lucille Bass - Blk 5 #9, T. 8N - R. 20W

Bell-Holt-McCall Co. - Blk 6

Robert H. Davis - Blk 6 #9- T. 8N - R. 20W

Dorothy Dickerson - Pt lot 5, 6 Blk 8

James & Lucylle Evans - Blk 5

Robert E. Huggans - Pt lot 5, Blk 8

Anna M. Jarecki - Pt lot 2, Blk 5

Jessie Joseph - Lot 2, Blk 8

W. A. & Lela Miles - Blk 5

C. M. Perry - Blk 6

M. C. Perry - Blk 5

Dwight & Loretta Smith - Lot 3, Blk 6

F-1-A

County Ravalli

STATE OF MONTANA
STATE ENGINEERS OFFICE
Water Resources Survey

T. 9N R. 20W Plat No. 5

Farm Checked: Date 11-20-57

Photo No. 2P-178

By Carpenter & Tate

Mays Addition to Stevensville - Lot 2-3, Blk 4

Legal Land Owner Delbert Bragg Address Stevensville, Montana

Operator Same Address

Water is deliverd by:— 1. Private System; 2. Ditch Company; 3. State Project; 4. Federal Project; 5. Irrigation District

If under Ditch Company, Irrigation District, or Government Project, state the number of shares or inches, acre feet, as the case may be in said system

App. No. Decree No.	NAME OF APPROPRIATOR TO WHOM DECREED	NAME OF STREAM	Date App. Date Priority	Miner's Inches	In Use	NAME OF DITCH (Water Delivered By)	No.	R/F	P/G/S	Present Irr. Acres	Irrigable Acres
*See											
Ditch Assn.		Bitterroot River				Supply Ditch	2	R		7	0

NOTE: R—Denotes Regular Irrigation. F—Flood Irrigation. P—Water diverted by means of pumping. G—Water diverted by gravity. S—Stored Water.

Condition of System ..... Topography ..... River Basin Columbia River, Bitterroot River

Adequate Supply: Yes..... No..... Explain .....

Remarks * Delbert Bragg is signed up for 10 shares under the Supply Ditch Association. (Wood-Parkhurst Ditch)
Plots 2-3 Blk. 4 in Mays Add.

Also in: Plat No. Twp. Rge.	Plat No. Twp. Rge.	Plat No. Twp. Rge.
Plat No. Twp. Rge.	Plat No. Twp. Rge.	Plat No. Twp. Rge.

Information From:

Ralph Raymond

6	5	4	3	2	1
7	8	9	10	11	12
18	17	16	15	14	13
19	20	21	22	23	24
30	29	28	27	26	25
31	32	33	34	35	36

For ownership see special plat - Mays Addition to Stevensville - Plots 2 & 3 Blk 4.

F-1-A 3M-9-55

County ...Ravalli

Farm Checked: Date.....

By .....

STATE OF MONTANA
STATE ENGINEERS OFFICE
Water Resources Survey

T....9N....R.....20W Plat No....5.....

Photo No.....

Mays Addition to Stevensville - Lot 3, Blk 8

Legal Land Owner .....Leo & Nellie Cook..... Address .....

Operator ..... Address .....

Water is delivered by:— 1. Private System; 2. Ditch Company; 3. State Project; 4. Federal Project; 5. Irrigation District

If under Ditch Company, Irrigation District, or Government Project, state the number of shares or inches, acre feet, as the case may be in said system .....

App. No. Decree No.	NAME OF APPROPRIATOR TO WHOM DECREED	NAME OF STREAM	Date App. Date Priority	Miner's Inches	In Use	NAME OF DITCH (Water Delivered By)	No.	R/F	P/G/S	Present Irr. Acres	Irrigable Acres
										/	—

NOTE: R—Denotes Regular Irrigation. F—Flood Irrigation. P—Water diverted by means of pumping. G—Water diverted by gravity. S—Stored Water.

Condition of System ..... Topography ..... River Basin .....

Adequate Supply: Yes..... No..... Explain .....

Remarks Leo Cook is signed up for 6 shares under the Supply Ditch Association. (Wood-Parkhurst Ditch)

Also in: Plat No....5.... Twp...9N.... Rge..20W	Plat No..... Twp..... Rge.....	Plat No..... Twp..... Rge.....
Plat No..... Twp..... Rge.....	Plat No..... Twp..... Rge.....	Plat No..... Twp..... Rge.....

Information From:

Field Survey

F-1-A 3M-9-55

County Ravalli

Farm Checked: Date

By Carpenter & Tate

STATE OF MONTANA
STATE ENGINEERS OFFICE
Water Resources Survey

T. 9N. R. 20W. Plat No. 5

Photo No.

Mays Addition to Stevensville - Pt lot 12, Blk 8

Legal Land Owner N. M. Drew et al Address

Operator Same Address

Water is deliverd by:— 1. Private System; 2. Ditch Company; 3. State Project; 4. Federal Project; 5. Irrigation District

If under Ditch Company, Irrigation District, or Government Project, state the number of shares or inches, acre feet, as the case may be in said system

App. No. Decree No.	NAME OF APPROPRIATOR TO WHOM DECREED	NAME OF STREAM	Date App. Date Priority	Minor's Inches	In Use	NAME OF DITCH (Water Delivered By)	No.	R/F	P/G/S	Present Irr. Acres	Irrigable Acres
D-204	Supply Ditch Co.	Bitterroot River	5-1-98	5000	50						
					shs.	Supply Ditch	2	R		5	0

NOTE: R—Denotes Regular Irrigation. F—Flood Irrigation. P—Water diverted by means of pumping. G—Water diverted by gravity. S—Stored Water.

Condition of System Topography River Basin

Adequate Supply: Yes No Explain

Remarks N. M. Drew is signed up for 50 shares under the Supply Ditch Association. (Wood-Parkhurst Ditch)

Also in: Plat No. Twp. Rge.	Plat No. Twp. Rge.	Plat No. Twp. Rge.
Plat No. Twp. Rge.	Plat No. Twp. Rge.	Plat No. Twp. Rge.

Information From:
Leo Cook

F-1-A 3M-9-55

County ...Ravalli...

STATE OF MONTANA

STATE ENGINEERS OFFICE

Water Resources Survey

T.....9N.R...20W... Plat No....5.....

Farm Checked: Date.....

Photo No.....

By .....

Mays Addition to Stevensville - Pt lot 4, Blk 8

Legal Land Owner .....Myrtle P. Potter..... Address .....

Operator ..... Address .....

Water is deliverd by:— 1. Private System; 2. Ditch Company; 3. State Project; 4. Federal Project; 5. Irrigation District

If under Ditch Company, Irrigation District, or Government Project, state the number of shares or inches, acre feet, as the case may be in said system .....

App. No. Decree No.	NAME OF APPROPRIATOR TO WHOM DECREED	NAME OF STREAM	Date App. Date Priority	Miner's Inches	In Use	NAME OF DITCH (Water Delivered By)	No.	R/F	P/G/S	Present Irr. Acres	Irrigable Acres

NOTE: R—Denotes Regular Irrigation. F—Flood Irrigation. P—Water diverted by means of pumping. G—Water diverted by gravity. S—Stored Water.

Condition of System .. .. Topography ..... River Basin .....

Adequate Supply: Yes..... No..... Explain .....

Remarks ...Hathaway Estate is signed up for 19 shares under the Supply Ditch Association. (Wood-Parkhurst Ditch) No Water issued.

Also in Sunset Orchards #1

Also in:						
Plat No. 9	Twp. 8N	Rge. 20W	Plat No.....	Twp.....	Rge.....	Plat No..... Twp..... Rge.....
Plat No. 10	Twp. 8N	Rge. 19W	Plat No.....	Twp.....	Rge.....	Plat No..... Twp..... Rge.....

Information From:

Field Survey

F-1-A 3M-9-55

County Ravalli

Farm Checked: Date

By

STATE OF MONTANA
STATE ENGINEERS OFFICE
Water Resources Survey

T. 9N. R. 20W. Plat No. 5

Photo No.

Legal Land Owner Mays Addition to Stevensville - Blk 6-7 School Dist #7 Address

Operator Address

Water is deliverd by:— 1. Private System; 2. Ditch Company; 3. State Project; 4. Federal Project; 5. Irrigation District

If under Ditch Company, Irrigation District, or Government Project, state the number of shares or inches, acre feet, as the case may be in said system

App. No. Decree No.	NAME OF APPROPRIATOR TO WHOM DECREED	NAME OF STREAM	Date App. Date Priority	Miner's Inches	In Use	NAME OF DITCH (Water Delivered By)	No.	R/F	P/G/S	Present Irr. Acres	Irrigable Acres
		Bitterroot River				Supply Ditch				4	0
		(NO WATER SHOWN)									

NOTE: R—Denotes Regular Irrigation. F—Flood Irrigation. P—Water diverted by means of pumping. G—Water diverted by gravity. S—Stored Water.

Condition of System Good Topography Valley River Basin

Adequate Supply: Yes x No Explain

Remarks No water shown - irrigates practice field
Also in Victor Townsite

Also in: Plat No. 9 Twp. 8N Rge. 20W	Plat No. Twp. Rge.	Plat No. Twp. Rge.
Plat No. Twp. Rge.	Plat No. Twp. Rge.	Plat No. Twp. Rge.

Information From:
Field Survey

F-1-A 3M-9-55

County Ravalli

Farm Checked: Date

By

STATE OF MONTANA

STATE ENGINEERS OFFICE

Water Resources Survey

T. 9N R. 20W Plat No. 5

Photo No.

Mays Addition to Stevensville - Blk 6

Legal Land Owner Ellen H. Wilburn Address

Operator Same Address

Water is deliverd by:— 1. Private System; 2. Ditch Company; 3. State Project; 4. Federal Project; 5. Irrigation District

If under Ditch Company, Irrigation District, or Government Project, state the number of shares or inches, acre feet, as the case may be in said system

App. No. Decree No.	NAME OF APPROPRIATOR TO WHOM DECREED	NAME OF STREAM	Date App. Date Priority	Miner's Inches	In Use	NAME OF DITCH (Water Delivered By)	No.	R/F	P/G/S	Present Irr. Acres	Irrigable Acres

NOTE: R—Denotes Regular Irrigation. F—Flood Irrigation. P—Water diverted by means of pumping. G—Water diverted by gravity. S—Stored Water.

Condition of System Topography River Basin

Adequate Supply: Yes No Explain

Remarks Ellen H. Wilburn is signed up for 275 shares under the Supply Ditch Association. (Wood-Parkhurst Ditch)

Also in: Plat No. Twp. Rge.	Plat No. Twp. Rge.	Plat No. Twp. Rge.
Plat No. Twp. Rge.	Plat No. Twp. Rge.	Plat No. Twp. Rge.

Information From:

Field Survey

F-1-A 3M-9-55

County ...Ravalli.....

Farm Checked: Date.....

By Vaughn Chadbourne

STATE OF MONTANA

STATE ENGINEERS OFFICE

Water Resources Survey

T....9N....R.....20W Plat No....5.....

Photo No....2P-77.....

Legal Land Owner River View Addition to Stevensville (SEE FOLLOWING FORMS) Address .....

Operator ..... Address .....

Water is deliverd by:— 1. Private System; 2. Ditch Company; 3. State Project; 4. Federal Project; 5. Irrigation District

If under Ditch Company, Irrigation District, or Government Project, state the number of shares or inches, acre feet, as the case may be in said system .....

App. No. Decree No.	NAME OF APPROPRIATOR TO WHOM DECREED	NAME OF STREAM	Date App. Date Priority	Miner's Inches	In Use	NAME OF DITCH (Water Delivered By)	No.	R/F	P/G/S	Present Irr. Acres	Irrigable Acres
D-208	Union Ditch Co.	Bitterroot River	10-4-89	1800							

NOTE: R—Denotes Regular Irrigation. F—Flood Irrigation. P—Water diverted by means of pumping. G—Water diverted by gravity. S—Stored Water.

Condition of System ..... Topography ..... River Basin .....

Adequate Supply: Yes..... No..... Explain .....

Remarks .....

Also in: Plat No..... Twp. ..... Rge.....	Plat No..... Twp..... Rge.....	Plat No..... Twp..... Rge.....
Plat No..... Twp. ..... Rge.....	Plat No..... Twp..... Rge.....	Plat No..... Twp..... Rge.....

Information From:

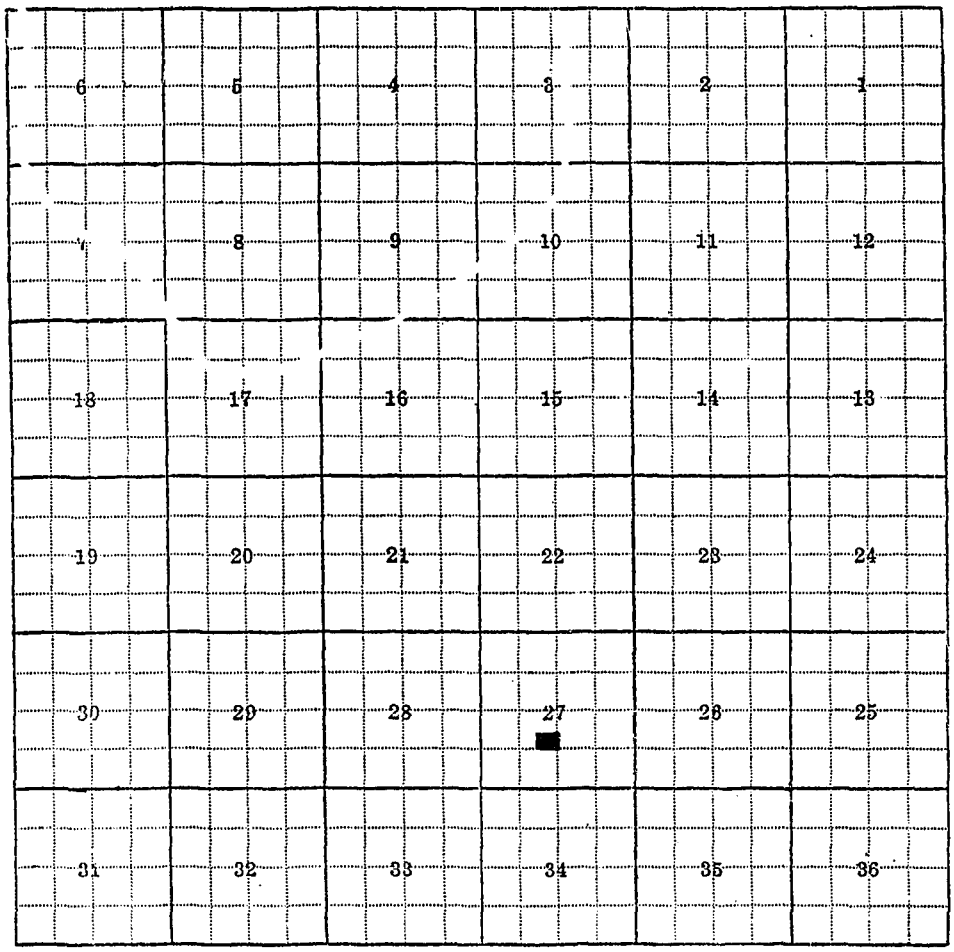
6
5
4
3
2
1
7
8
9
10
11
12
18
17
16
15
14
13
19
20
21
22
23
24
30
29
28
27
26
25
31
32
33
34
35
36

27

Daily News, Lewistown 1500 2-53

River View Addition to Stevensville

	Name of landowners with no irrigation at time of survey	
	Raymond & Doris Allen - Lot 18 - Pt 19, Blk 2	
	Mrs. Ada Haddix - Lots 17-18, Blk 1	
	Ted & Ada Haddix - Lots 20-21, Blk 2	
	Theodore Haddix - Lots 19-20, Blk 1; Pt 19, Blk 2	
	Claude & Margaret Kelly - Lots 15-16, Blk 1	
	Dayton C. Lockridge - Lots 1-14, Blk 1	
	John & Maude Pappas - Lots 5-17, 22-35, Blk 2	
	Ray & Alta Williams - Lots 1-4, Blk 2	

F-1-A 3M-9-55

County Ravalli

STATE OF MONTANA
STATE ENGINEERS OFFICE
Water Resources Survey

T. 9N. R. 20W Plat No. 5

Farm Checked: Date 11-19-57

Photo No. 2P-77

By Vaughn Chadbourne

Legal Land Owner River View Addition to Stevensville - Lots 36-38, Blk 2 Robert & Frances Brown Address

Operator Address

Water is deliverd by:— 1. Private System; 2. Ditch Company; 3. State Project; 4. Federal Project; 5. Irrigation District

If under Ditch Company, Irrigation District, or Government Project, state the number of shares or inches, acre feet, as the case may be in said system

App. No. Decree No.	NAME OF APPROPRIATOR TO WHOM DECREED	NAME OF STREAM	Date App. Date Priority	Miner's Inches	In Use	NAME OF DITCH (Water Delivered By)	No.	R/F	P/G/S	Present Irr. Acres	Irrigable Acres
D-208		Bitterroot River				Union Ditch	2	R			
		(Irrigates lawn and garden)									

NOTE: R—Denotes Regular Irrigation. F—Flood Irrigation. P—Water diverted by means of pumping. G—Water diverted by gravity. S—Stored Water.

Condition of System Good Topography 1st Bench River Basin

Adequate Supply: Yes x No Explain

Remarks Robert Brown is signed up for .00850 shares under the Union Ditch Co. (Mutual)

Also in: Plat No. Twp. Rge.	Plat No. Twp. Rge.	Plat No. Twp. Rge.
Plat No. Twp. Rge.	Plat No. Twp. Rge.	Plat No. Twp. Rge.

Information From:
Sam Severson

F-1-A 3M-9-55

County Ravalli

Farm Checked: Date

By

STATE OF MONTANA
STATE ENGINEERS OFFICE
Water Resources Survey

T. 9N R. 20W Plat No. 5

Photo No.

Legal Land Owner (Town of) Stevensville Address

Operator Address

Water is deliverd by:— 1. Private System; 2. Ditch Company; 3. State Project; 4. Federal Project; 5. Irrigation District

If under Ditch Company, Irrigation District, or Government Project, state the number of shares or inches, acre feet, as the case may be in said system

App. No. Decree No.	NAME OF APPROPRIATOR TO WHOM DECREED	NAME OF STREAM	Date App. Date Priority	Miner's Inches	In Use	NAME OF DITCH (Water Delivered By)	No.	R/F	P/G/S	Present Irr. Acres	Irrigable Acres
D-435	Town of Stevensville	Burnt Fork Creek	6-1-75	100	Yes)						
D-451	Town of Stevensville	No. Swamp Creek	5-5-09	200	Yes)						
D-394	Kate McCormack &				)	STORED IN RESERVOIR					
	Maria Higgins	Burnt Fork	7-1-52	507	50)						

NOTE: R—Denotes Regular Irrigation. F—Flood Irrigation. P—Water diverted by means of pumping. G—Water diverted by gravity. S—Stored Water.

Condition of System Topography River Basin

Adequate Supply: Yes No Explain

Remarks

Also in: Plat No. Twp. Rge.	Plat No. Twp. Rge.	Plat No. Twp. Rge.
Plat No. Twp. Rge.	Plat No. Twp. Rge.	Plat No. Twp. Rge.

Information From:

Field Survey

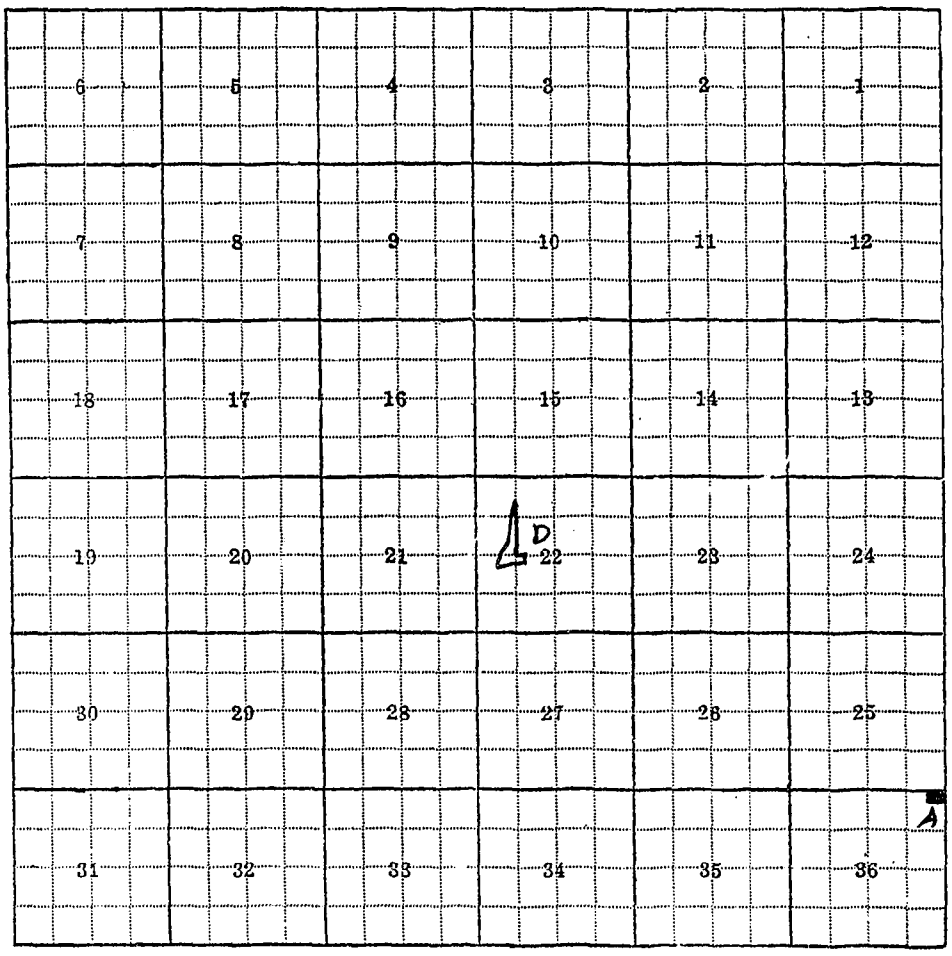
6
5
4
3
2
1
7
8
9
10
11
12
18
17
16
15
14
13
19
20
21
D
22
23
24
30
29
28
27
26
25
A
31
32
33
34
35
36

22-D, 36-A

F-1-A 3M-9-55

County ...Ravalli.....

Farm Checked: Date.....11-14-57.....

By ...Pete.....

STATE OF MONTANA
STATE ENGINEERS OFFICE
Water Resources Survey

T..9N.....R.20W..... Plat No....5.....

Photo No....2P-179.....

Legal Land Owner .....(Town of)Stevensville - Airport..... Address .....

Operator ..... Don Sawhill ..... Address ..... Stevensville, Montana .....

Water is deliverd by:— 1. Private System; 2. Ditch Company; 3. State Project; 4. Federal Project; 5. Irrigation District

If under Ditch Company, Irrigation District, or Government Project, state the number of shares or inches, acre feet, as the case may be in said system .....

App. No. Decree No.	NAME OF APPROPRIATOR TO WHOM DECREED	NAME OF STREAM	Date App. Date Priority	Miner's Inches	In Use	NAME OF DITCH (Water Delivered By)	No.	R/F	P/G/S	Present Irr. Acres	Irrigable Acres
A-1600	Chas. W. Topley	Seepage, Waste, Drain	6-1-38	All	No						
		(NO IRRIGATION)									

NOTE: R—Denotes Regular Irrigation. F—Flood Irrigation. P—Water diverted by means of pumping. G—Water diverted by gravity. S—Stored Water.

Condition of System ..... Topography ..... River Basin .....

Adequate Supply: Yes..... No..... Explain .....

Remarks .....

Also in: Plat No..... Twp..... Rge.....	Plat No..... Twp..... Rge.....	Plat No..... Twp..... Rge.....
Plat No..... Twp..... Rge.....	Plat No..... Twp..... Rge.....	Plat No..... Twp..... Rge.....

Information From:

Mr. Sawhill

W..... Plat No....5.....

P-179.....

igation District

P/G/S	Present Irr. Acres	Irrigable Acres

Water.

n From:

ill

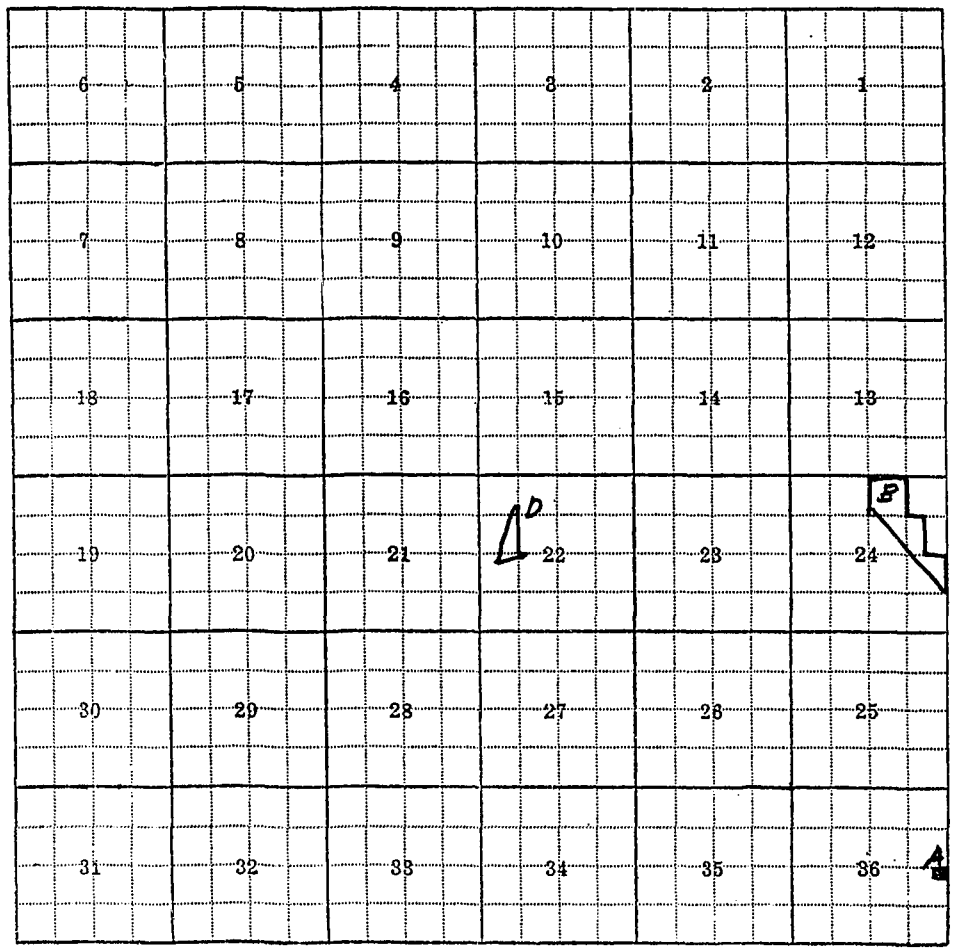

22-D, 36-A City of Stevensville
24-B City of Stevensville - Airport

F-1-A 3M-9-55

County ...Ravalli.....

Farm Checked: Date.....

By .....

STATE OF MONTANA

STATE ENGINEERS OFFICE

Water Resources Survey

3

T..9N.....R...20W.. Plat No....5.....

Photo No.....

Legal Land Owner .....St. Mary's Mission..... Address .....

Operator ..... Address .....

Water is deliverd by:— 1. Private System; 2. Ditch Company; 3. State Project; 4. Federal Project; 5. Irrigation District

If under Ditch Company, Irrigation District, or Government Project, state the number of shares or inches, acre feet, as the case may be in said system .....

App. No. Decree No.	NAME OF APPROPRIATOR TO WHOM DECREED	NAME OF STREAM	Date App. Date Priority	Miner's Inches	In Use	NAME OF DITCH (Water Delivered By)	No.	R/F	P/G/S	Present Irr. Acres	Irrigable Acres
D-431	St. Mary's Mission	Burnt Fork Creek	6-1-75	30	No						
		(NOT IN USE)									

NOTE: R—Denotes Regular Irrigation. F—Flood Irrigation. P—Water diverted by means of pumping. G—Water diverted by gravity. S—Stored Water.

Condition of System ..... Topography ..... River Basin .....

Adequate Supply: Yes..... No..... Explain .....

Remarks .....

Also in: Plat No..... Twp..... Rge.....	Plat No..... Twp ..... Rge.....	Plat No..... Twp..... Rge.....
Plat No..... Twp..... Rge.....	Plat No..... Twp..... Rge.....	Plat No..... Twp..... Rge.....

Information From:

Field Survey

.20W.. Plat No....5.....

Irrigation District

'F	P/G/S	Present Irr. Acres	Irrigable Acres

ored Water.

ıation From:

ield Survey

6	5	4	3	2	1
7	8	9	10	11	12
18	17	16	15	14	13
19	20	21	22	23	24
30	29	28	27	26	25
31	32	33	34	35	36

For land description see special plat of Stevensville T.9N- R. 20W - plat #5

F-1-A

County Ravalli

Farm Checked: Date 11-19-57

By H. Carpenter & George Tate

STATE OF MONTANA
STATE ENGINEERS OFFICE
Water Resources Survey

T. 9N R. 20W Plat No. 5

Photo No. 2P-178

Legal Land Owner *Anne W. Stoner Address Stevensville, Montana

Operator Same Address

Water is deliverd by:— 1. Private System; 2. Ditch Company; 3. State Project; 4. Federal Project; 5. Irrigation District

If under Ditch Company, Irrigation District, or Government Project, state the number of shares or inches, acre feet, as the case may be in said system

App. No. Decree No.	NAME OF APPROPRIATOR TO WHOM DECREED	NAME OF STREAM	Date App. Date Priority	Miner's Inches	In Use	NAME OF DITCH (Water Delivered By)	No.	R/F	P/G/S	Present Irr. Acres	Irrigable Acres
	SUB IRRIGATION										
**D-338	W. S. Burrell	N. Swamp Creek	6-1-66	58	No						

NOTE: R—Denotes Regular Irrigation. F—Flood Irrigation. P—Water diverted by means of pumping. G—Water diverted by gravity. S—Stored Water.

Condition of System ..... Topography ..... River Basin .....

Adequate Supply: Yes..... No..... Explain .....

Remarks *Also in Stevensville Heights

**Pete says she has part of 22 miner's inches of this right.

Also in: Plat No..... Twp..... Rge.....	Plat No..... Twp..... Rge.....	Plat No..... Twp..... Rge.....
Plat No..... Twp..... Rge.....	Plat No..... Twp..... Rge.....	Plat No..... Twp..... Rge.....

Information From:

Field Survey

20W Plat No. 5

2P-178

a

Irrigation District

n

/F	P/G/S	Present Irr. Acres	Irrigable Acres

Stored Water.

rmation From:

Field Survey



26-R

F-1-A 3M-9-55

County Ravalli

Farm Checked: Date 11-1-57

By Vaughn Chadbourne

STATE OF MONTANA

STATE ENGINEERS OFFICE

Water Resources Survey

T. 9N R. 20W Plat No. 5

Photo No. 2P-76

Legal Land Owner Robert & Rosanna Stroud Address Stevensville, Montana

Operator Same Address

Water is deliverd by:— 1. Private System; x 2. Ditch Company; 3. State Project; 4. Federal Project; 5. Irrigation District

If under Ditch Company, Irrigation District, or Government Project, state the number of shares or inches, acre feet, as the case may be in said system

App. No. Decree No.	NAME OF APPROPRIATOR TO WHOM LECREED	NAME OF STREAM	Date App. Date Priority	Miner's Inches	In Use	NAME OF DITCH (Water Delivered By)	No.	R/F	P/G/S	Present Irr. Acres	Irrigable Acres
D-663	Chas. H. Buck	Mill or Lyons Creek	4-1-02	160	½	#10 Ditch	1	F			
		(Kootenai Creek)									

NOTE: R—Denotes Regular Irrigation. F—Flood Irrigation. P—Water diverted by means of pumping. G—Water diverted by gravity. S—Stored Water.

Condition of System Good Topography 1st Bench River Basin Columbia River, Mill or Lyons Cr.

Adequate Supply: Yes..... No. x Explain Late Right

Remarks

Also in: Plat No..... Twp..... Rge.....	Plat No..... Twp..... Rge.....	Plat No..... Twp..... Rge.....
Plat No..... Twp..... Rge.....	Plat No..... Twp..... Rge.....	Plat No..... Twp..... Rge.....

Information From:

Daniel Shea

6	5	4	3	2	1
7	8	9	10	11	12
18	17	16	15	14	13
19	20	21 F	22	23	24
30	29	28	27	26	25
31	32	33	34	35	36

21-F

F-1-A 3M-9-55

County Ravalli

Farm Checked: Date 11-4-57

By Pete

STATE OF MONTANA
STATE ENGINEERS OFFICE
Water Resources Survey

T. 9N R. 20W Plat No. 5

Photo No. 2P-181

Legal Land Owner Daniel & Margaret Sullivan Address

Operator R. C. McElhaney - Buying Address Stevensville, Montana

Water is deliverd by:— 1. Private System; 2. Ditch Company; 3. State Project; 4. Federal Project; 5. Irrigation District

If under Ditch Company, Irrigation District, or Government Project, state the number of shares or inches, acre feet, as the case may be in said system

App. No. Decree No.	NAME OF APPROPRIATOR TO WHOM DECREED	NAME OF STREAM	Date App. Date Priority	Miner's Inches	In Use	NAME OF DITCH (Water Delivered By)	No.	R/F	P/G/S	Present Irr. Acres	Irrigable Acres
D-204	Supply Ditch Co.	Bitterroot River	5-1-98	5000	360 shs.	Supply Ditch	2	R		91	0
D-432	P. J. Sullivan	Burnt Fork Creek	10-1-82	100	No						
A-520	Edward Maloney	French Creek	6-10-82	200	No						
A-522	Edward Maloney	S. Fk. French Creek	11-5-83	200	No						

NOTE: R—Denotes Regular Irrigation. F—Flood Irrigation. P—Water diverted by means of pumping. G—Water diverted by gravity. S—Stored Water.

Condition of System Good Topography Valley River Basin Columbia River, Bitterroot River

Adequate Supply: Yes X No Explain

Remarks R. C. McElhaney is signed up for 360 shares under the Supply Ditch Association. (Wood-Parkhurst Ditch)

Also in: Plat No. Twp. Rge.	Plat No. Twp. Rge.	Plat No. Twp. Rge.
Plat No. Twp. Rge.	Plat No. Twp. Rge.	Plat No. Twp. Rge.

Information From:
Mr. McElhaney

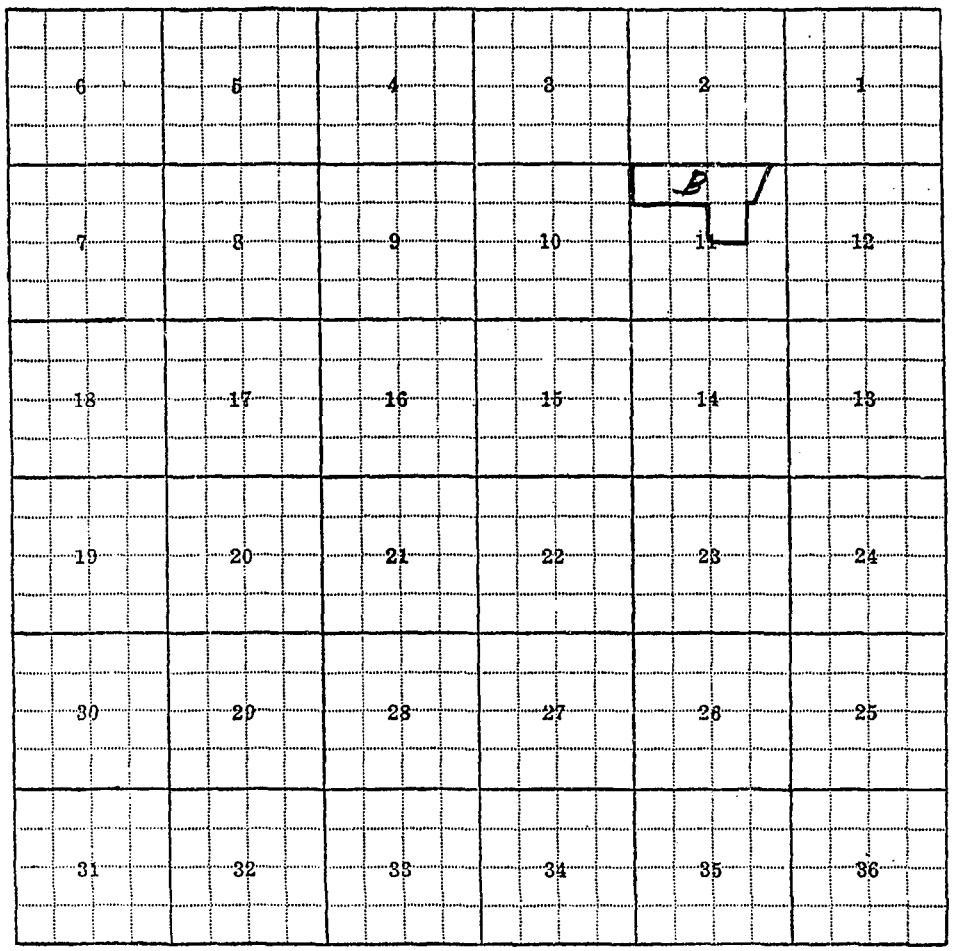
6
5
4
3
2
1
B
7
8
9
10
11
12
18
17
16
15
14
13
19
20
21
22
23
24
30
29
28
27
26
25
31
32
33
34
35
36

11-B

F-1-A 3M-9-55

County Ravalli

Farm Checked: Date 10-21-57

By Vaughn Chadbourne

STATE OF MONTANA
STATE ENGINEERS OFFICE
Water Resources Survey

T. 9N R. 20W. Plat No. 5

Photo No. 2P-47

Legal Land Owner John L. & Mary Sullivan Address Stevensville, Montana

Operator Same Address

Water is deliverd by:— 1. Private System; x 2. Ditch Company; 3. State Project; 4. Federal Project; 5. Irrigation District

If under Ditch Company, Irrigation District, or Government Project, state the number of shares or inches, acre feet, as the case may be in said system

App. No. Decree No.	NAME OF APPROPRIATOR TO WHOM DECREED	NAME OF STREAM	Date App. Date Priority	Miner's Inches	In Use	NAME OF DITCH (Water Delivered By)	No.	R/F	P/G/S	Present Irr. Acres	Irrigable Acres
D-666	J. H. Croughan	Mill or Lyons Creek	6-1-95	60	Yes						
		(Kootenai Creek)	4-1-98	75	Yes	#2 Ditch	1	F		95	0

NOTE: R—Denotes Regular Irrigation. F—Flood Irrigation. P—Water diverted by means of pumping. G—Water diverted by gravity. S—Stored Water.

Condition of System Topography Mountainous River Basin Columbia River, Mill or Lyons Creek

Adequate Supply: Yes No. x Explain Late right

Remarks

Also in: Plat No. Twp. Rge.	Plat No. Twp. Rge.	Plat No. Twp. Rge.
Plat No. Twp. Rge.	Plat No. Twp. Rge.	Plat No. Twp. Rge.

Information From:

Ford Heumphreus

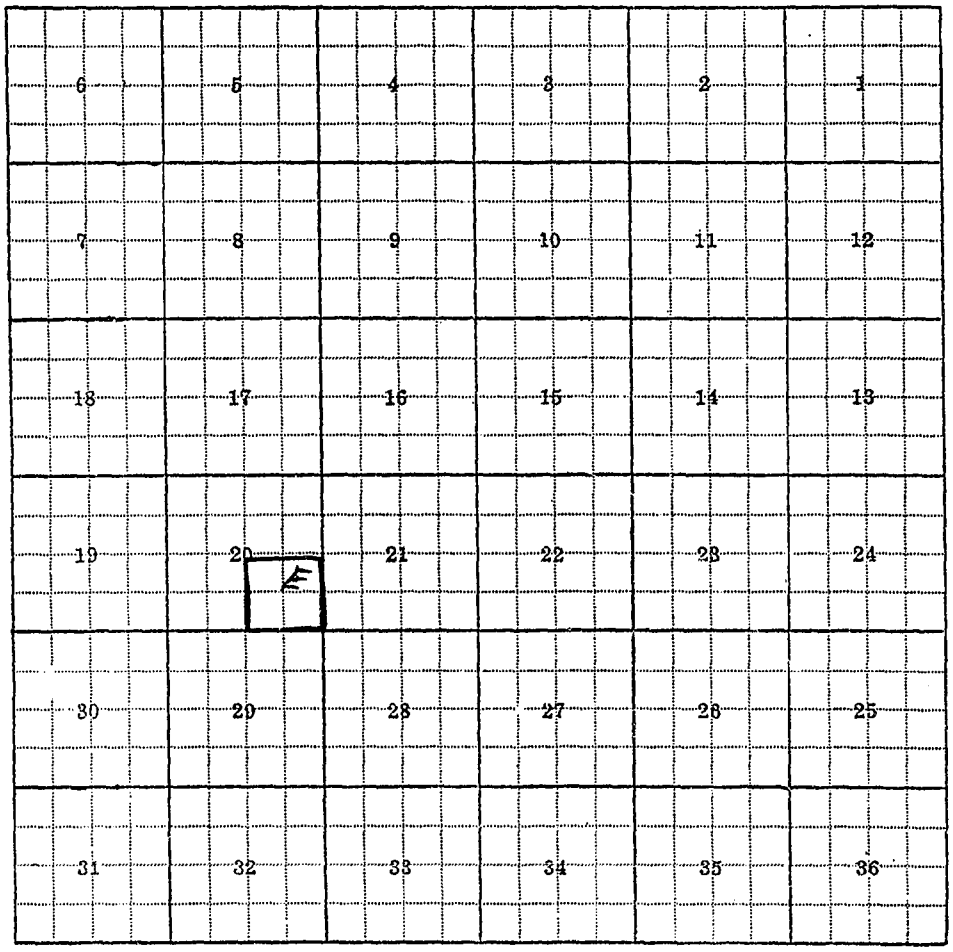
6
5
4
3
2
1
7
8
9
10
11
12
18
17
16
15
14
13
19
20
21
22
23
24
30
29
28
27
26
25
31
32
33
34
35
36
F

20-E

F-1-A 3M-9-55

County Ravalli

STATE OF MONTANA
STATE ENGINEERS OFFICE
Water Resources Survey

T. 9N R. 20W Plat No. 5

Farm Checked: Date 11-2-57

Photo No. 2P-182

By Pete

Legal Land Owner Sunnyside Orchards - Lots 14-17, Blk 1 Steven J. Anderson Address

Operator Chas Rathbun Address Stevensville, Montana

Water is deliverd by:— 1. Private System; 2. Ditch Company; x 3. State Project; 4. Federal Project; 5. Irrigation District

If under Ditch Company, Irrigation District, or Government Project, state the number of shares or inches, acre feet, as the case may be in said system

App. No. Decree No.	NAME OF APPROPRIATOR TO WHOM DECREED	NAME OF STREAM	Date App. Date Priority	Miner's Inches	In Use	NAME OF DITCH (Water Delivered By)	No.	R/F	P/G/S	Present Irr. Acres	Irrigable Acres
D-204	Supply Ditch Co.	Bitterroot River	5-1-98	5000	275 shs.	Supply Ditch	2	R		32	0

NOTE: R—Denotes Regular Irrigation. F—Flood Irrigation. P—Water diverted by means of pumping. G—Water diverted by gravity. S—Stored Water.

Condition of System Good Topography Valley River Basin

Adequate Supply: Yes x No Explain

Remarks Steven J. Anderson is signed up for 275 shares under the Supply Ditch Association. (Wood-Parkhurst Ditch)

Also in: Plat No. Twp. Rge.	Plat No. Twp. Rge.	Plat No. Twp. Rge.
Plat No. Twp. Rge.	Plat No. Twp. Rge.	Plat No. Twp. Rge.

Information From:

Chas. Rathbun

F-1-A 3M-9-55

County Ravalli

STATE OF MONTANA
STATE ENGINEERS OFFICE
Water Resources Survey

T. 9N R. 20W Plat No. 5

Farm Checked: Date 11-1-57

Photo No. 2P-182

By Pete

Legal Land Owner Sunnyside Orchards - Lots 9-10, 23-24, Blk 4 Ray & Doris Bell Address

Operator Same Address Stevensville, Montana

Water is deliverd by:— 1. Private System; 2. Ditch Company; x 3. State Project; 4. Federal Project; x 5. Irrigation District x

If under Ditch Company, Irrigation District, or Government Project, state the number of shares or inches, acre feet, as the case may be in said system

App. No. Decree No.	NAME OF APPROPRIATOR TO WHOM DECREED	NAME OF STREAM	Date App. Date Priority	Miner's Inches	In Use	NAME OF DITCH (Water Delivered By)	No.	R/F	P/G/S	Present Irr. Acres	Irrigable Acres
D-204	Supply Ditch Co.	Bitterroot River	5-1-98	5000	200						
					shs.	Supply Ditch	2	R		13	0
*See											
Ditch											
Dist.		Rock Creek				B. R. I. D.	4/5	R		28	0

NOTE: R—Denotes Regular Irrigation. F—Flood Irrigation. P—Water diverted by means of pumping. G—Water diverted by gravity. S—Stored Water.

Condition of System Good Topography Creek Bottom River Basin

Adequate Supply: Yes x No Explain.

Remarks Ray Bell is signed up for 200 shares under the Supply Ditch Association. (Wood-Parkhurst Ditch)
*Ray Bell is signed up for 59.7 acres under the Bitterroot Irrigation District.

Also in: Plat No. Twp. Rge.	Plat No. Twp. Rge.	Plat No. Twp. Rge.
Plat No. Twp. Rge.	Plat No. Twp. Rge.	Plat No. Twp. Rge.

Information From:
Mrs. Bell

F-1-A 3M-9-55

County Ravalli

Farm Checked: Date 11-1-57

By Pete

STATE OF MONTANA
STATE ENGINEERS OFFICE
Water Resources Survey

T. 9N R. 20W Plat No. 5

Photo No. 2P-182

Legal Land Owner Sunnyside Orchards - Lots 21, 25-27 Blk 4 * R. H. Bell Address

Operator Same Address Stevensville, Montana.

Water is deliverd by:— 1. Private System; 2. Ditch Company; x 3. State Project; 4. Federal Project; X 5. Irrigation District X

If under Ditch Company, Irrigation District, or Government Project, state the number of shares or inches, acre feet, as the case may be in said system

App. No. Decree No.	NAME OF APPROPRIATOR TO WHOM DECREED	NAME OF STREAM	Date App. Date Priority	Miner's Inches	In Use	NAME OF DITCH (Water Delivered By)	No.	R/F	P/G/S	Present Irr. Acres	Irrigable Acres
*See											
Ditch											
Dist.		Rock Creek				B. R. I. D.	4/5	R		23	0

NOTE: R—Denotes Regular Irrigation. F—Flood Irrigation. P—Water diverted by means of pumping. G—Water diverted by gravity. S—Stored Water.

Condition of System Good Topography Creek Bottom River Basin

Adequate Supply: Yes x No. Explain

Remarks *Also in Sunnyside Orchards #3
Ray Bell is signed up for 200 shares under the Supply Ditch Association. (Wood-Parkhurst Ditch)
*Bitterroot Irrigation District. (50.7 acres)

Also in: Plat No. Twp. Rge.	Plat No. Twp. Rge.	Plat No. Twp. Rge.
Plat No. Twp. Rge.	Plat No. Twp. Rge.	Plat No. Twp. Rge.

Information From:

Mrs. Bell

F-1-A 3M-9-55

County Ravalli

Farm Checked: Date 11-1-57

By Pete

STATE OF MONTANA
STATE ENGINEERS OFFICE
Water Resources Survey

T 9N R 20W Plat No. 5
9N 19W 6
Photo No. 3P-16; 2P-182;
2P-181

Legal Land Owner Sunnyside Orchards - Lots 17-18 blk 4; 14-19 blk 5 *Carmen & Lucy Gonzalez Address

Operator Same Address Stevensville, Montana

Water is deliverd by:— 1. Private System; 2. Ditch Company; X 3. State Project; 4. Federal Project; X 5. Irrigation District X

If under Ditch Company, Irrigation District, or Government Project, state the number of shares or inches, acre feet, as the case may be in said system

App. No. Decree No.	NAME OF APPROPRIATOR TO WHOM DECREED	NAME OF STREAM	Date App. Date Priority	Miner's Inches	In Use	NAME OF DITCH (Water Delivered By)	No.	R/F	P/G/S	Present Irr. Acres	Irrigable Acres
**(See											
(Ditch											
(Dist.	T. 9N - R. 20W	Rock Creek				B. R. I. D.	4/5	R		5	0
(D-204	Supply Ditch Co.	Bitterroot rver	5-1-98	5000	200						
					shs.	Supply Ditch	2	R		14	0
	T. 9N - R. 19W										
**See Dist.		Rock Creek				B. R. I. D.	4/5	R		39	0

NOTE: R—Denotes Regular Irrigation. F—Flood Irrigation. P—Water diverted by means of pumping. G—Water diverted by gravity. S—Stored Water.

Condition of System Topography River Basin

Adequate Supply: Yes No Explain

Remarks *Also in Sunnyside Orchards #3.
**Carmen & Lucy Gonzalez are signed up for 10 acres + 40.4 acres under the Bitterroot Irrigation District.
Carmen Gonzelez is signed up for 200 shares under the Supply Ditch Association. (D-204)

Also in: Plat No. Twp. Rge.	Plat No. Twp. Rge.	Plat No. Twp. Rge.
Plat No. Twp. Rge.	Plat No. Twp. Rge.	Plat No. Twp. Rge.

Information From:
Carmen Gonzalez

...20W Plat No. 5
19W 6
3P-16; 2P-182;
2P-181
ntana
rrigation District x

P/G/S	Present Irr. Acres	Irrigable Acres
	5	0
	14	0
	39	0

d Water.

District.

on From:
n Gonzalez

F-1-A 3M-9-55

County Ravalli

STATE OF MONTANA
STATE ENGINEERS OFFICE
Water Resources Survey

T. 9N R. 20W Plat No. 5

Farm Checked: Date 11-4-57

Photo No. 2P-182

By Pete

Legal Land Owner Sunnyside Orchards - Lots 13, 18-21 Blk 1; 16 Blk 4 *Robert & Elizabeth Irvine Address

Operator Same Address Stevensville, Montana

Water is deliverd by:— 1. Private System; 2. Ditch Company; x 3. State Project; 4. Federal Project; 5. Irrigation District

If under Ditch Company, Irrigation District, or Government Project, state the number of shares or inches, acre feet, as the case may be in said system

App. No. Decree No.	NAME OF APPROPRIATOR TO WHOM DECREED	NAME OF STREAM	Date App. Date Priority	Miner's Inches	In Use	NAME OF DITCH (Water Delivered By)	No.	R/F	P/G/S	Present Irr. Acres	Irrigable Acres
D-204	Supply Ditch Co.	Bitterroot River	5-1-08	5000	250 shs.	Supply Ditch	2	R		91	0

NOTE: R—Denotes Regular Irrigation. F—Flood Irrigation. P—Water diverted by means of pumping. G—Water diverted by gravity. S—Stored Water.

Condition of System Good Topography Valley River Basin
Adequate Supply: Yes x No Explain
Remarks Robert Irvine is signed up for 250 shares under the Supply Ditch Association. (Wood-Parkhurst Ditch)
*Also in Sunnyside Orchard #3.

Also in: Plat No. Twp. Rge.	Plat No. Twp. Rge.	Plat No. Twp. Rge.
Plat No. Twp. Rge.	Plat No. Twp. Rge.	Plat No. Twp. Rge.

Information From:
Field Survey & Neighbors

Plat No. 5

-182

tion District

/G/S	Present Irr. Acres	Irrigable Acres
	91	0

Water.

tch)

From:

Survey & Neighbors

F-1-A 3M-9-55

County Ravalli

Farm Checked: Date 11-4-57

By Pete

Legal Land Owner Sunnyside Orchards - Lots 11-15, 19-20 Blk 4 Vivian W. Irvine

Operator Robert Irvine

STATE OF MONTANA
STATE ENGINEERS OFFICE
Water Resources Survey

T. 9N. R. 20W. Plat No. 5

Photo No. 2P-182

Address

Address Stevensville, Montana

Water is deliverd by:— 1. Private System; 2. Ditch Company; X 3. State Project; 4. Federal Project; 5. Irrigation District.

If under Ditch Company, Irrigation District, or Government Project, state the number of shares or inches, acre feet, as the case may be in said system

App. No. Decree No.	NAME OF APPROPRIATOR TO WHOM DECREED	NAME OF STREAM	Date App. Date Priority	Miner's Inches	In Use	NAME OF DITCH (Water Delivered By)	No.	R/F	P/G/S	Present Irr. Acres	Irrigable Acres
D-204	Supply Ditch Co.	Bitterroot River	5-1-98	5000	300						
					shs.	Supply Ditch	2	R		12	0

NOTE: R—Denotes Regular Irrigation. F—Flood Irrigation. P—Water diverted by means of pumping. G—Water diverted by gravity. S—Stored Water.

Condition of System Good Topography Valley River Basin

Adequate Supply: Yes x No Explain

Remarks Vivian I. Stuart is signed up for 300 shares under the Supply Ditch Association. (Wood-Parkhurst Ditch)

Also in: Plat No. Twp. Rge.	Plat No. Twp. Rge.	Plat No. Twp. Rge.
Plat No. Twp. Rge.	Plat No. Twp. Rge.	Plat No. Twp. Rge.

Information From:
Field Survey

F-1-A 3M-9-55

County Ravalli

STATE OF MONTANA
STATE ENGINEERS OFFICE
Water Resources Survey

T. 9N R. 20W Plat No. 5

Farm Checked: Date 11-1-57

Photo No. 2P-182

By Pete

Legal Land Owner Sunnyside Orchards - Lot 22 Blk 4 Wm. & Thomas Moyer Address

Operator R. H. Bell Address Stevensville, Montana

Water is delivered by:— 1. Private System; 2. Ditch Company; 3. State Project; 4. Federal Project; x 5. Irrigation District x

If under Ditch Company, Irrigation District, or Government Project, state the number of shares or inches, acre feet, as the case may be in said system

App. No. Decree No.	NAME OF APPROPRIATOR TO WHOM DECREED	NAME OF STREAM	Date App. Date Priority	Miner's Inches	In Use	NAME OF DITCH (Water Delivered By)	No.	R/F	P/G/S	Present Irr. Acres	Irrigable Acres
*See Ditch Dist.		Rock Creek				B. R. I. D.	4/5	R		10	0

NOTE: R—Denotes Regular Irrigation. F—Flood Irrigation. P—Water diverted by means of pumping. G—Water diverted by gravity. S—Stored Water.

Condition of System Good Topography Creek Bottom River Basin

Adequate Supply: Yes x No Explain

Remarks * Wm. & Thomas Moyer are signed up for 7 acres under the Bitterroot Irrigation District.

Also in: Plat No. Twp. Rge.	Plat No. Twp. Rge.	Plat No. Twp. Rge.
Plat No. Twp. Rge.	Plat No. Twp. Rge.	Plat No. Twp. Rge.

Information From:

Mrs. Bell

F-1-A 3M-9-55

County Ravalli

STATE OF MONTANA
STATE ENGINEERS OFFICE
Water Resources Survey

T 9N R 20W Plat No. 5

Farm Checked: Date 11-2-57

Photo No. 2P-182

By Pete

Sunnyside Orchards - Lots 9-12, 22-24 Blk 1

Legal Land Owner Chas. W. Rathbun Address

Operator Same Address Stevensville, Montana

Water is deliverd by:— 1. Private System; x 2. Ditch Company; x 3. State Project; 4. Federal Project; 5. Irrigation District

If under Ditch Company, Irrigation District, or Government Project, state the number of shares or inches, acre feet, as the case may be in said system

App. No. Decree No.	NAME OF APPROPRIATOR TO WHOM DECREED	NAME OF STREAM	Date App. Date Priority	Minor's Inches	In Use	NAME OF DITCH (Water Delivered By)	No.	R/F	P/G/S	Present Irr. Acres	Irrigable Acres
A-1141	Geo. A. Johnson	Three Mile Creek	3-20-25	All	Yes	Johnson Ditch	1	R		34	0
D-204	Supply Ditch Co.	Bitterroot River	5-1-98	5000	195 shs.	Supply Ditch	2	R		21	0

NOTE: R—Denotes Regular Irrigation. F—Flood Irrigation. P—Water diverted by means of pumping. G—Water diverted by gravity. S—Stored Water.

Condition of System Good Topography Valley River Basin

Adequate Supply: Yes x No Explain

Remarks Chas. W. Rathbun is signed up for 195 shares under the Supply Ditch Association. (Wood-Parkhurst Ditch)

Also in: Plat No. Twp. Rge.	Plat No. Twp. Rge.	Plat No. Twp. Rge.
Plat No. Twp. Rge.	Plat No. Twp. Rge.	Plat No. Twp. Rge.

Information From:
Chas. Rathbun

F-1-A 3M-9-55

County Ravalli

STATE OF MONTANA

STATE ENGINEERS OFFICE

Water Resources Survey

T. 9N R. 20W Plat No. 5

Farm Checked: Date

Photo No.

By

Legal Land Owner Sunnyside Orchard #2 (SEE FOLLOWING FORMS) Address

Operator Address

Water is deliverd by:— 1. Private System; 2. Ditch Company; 3. State Project; 4. Federal Project; 5. Irrigation District

If under Ditch Company, Irrigation District, or Government Project, state the number of shares or inches, acre feet, as the case may be in said system

App. No. Decree No.	NAME OF APPROPRIATOR TO WHOM DECREED	NAME OF STREAM	Date App. Date Priority	Miner's Inches	In Use	NAME OF DITCH (Water Delivered By)	No.	R/F	P/G/S	Present Irr. Acres	Irrigable Acres
D-204		Bitterroot River				Supply Ditch	2	R		56	0

NOTE: R—Denotes Regular Irrigation. F—Flood Irrigation. P—Water diverted by means of pumping. G—Water diverted by gravity. S—Stored Water.

Condition of System Topography River Basin

Adequate Supply: Yes No Explain

Remarks

Also in: Plat No. Twp. Rge.	Plat No. Twp. Rge.	Plat No. Twp. Rge.
Plat No. Twp. Rge.	Plat No. Twp. Rge.	Plat No. Twp. Rge.

Information From:

Daily News, Lewistown 1500 2-53

Sunnyside Orchards #2.

Names of landowners with no Irrigation at time of survey.

Lottie Holroyd - Lot 45, Blk 4

F-1-A 3M-9-55

County Ravalli

STATE OF MONTANA
STATE ENGINEERS OFFICE
Water Resources Survey

T. 9N R. 20W. Plat No. 5

Farm Checked: Date 11-1-57

Photo No. 2P-182

By Pete

Legal Land Owner Sunnyside Orchards #2, Lot 35 Blk. 4. E. S. Bye Address

Operator *Ted Moody Address

Water is deliverd by:— 1. Private System; 2. Ditch Company; 3. State Project; 4. Federal Project; 5. Irrigation District

If under Ditch Company, Irrigation District, or Government Project, state the number of shares or inches, acre feet, as the case may be in said system

App. No. Decree No.	NAME OF APPROPRIATOR TO WHOM DECREED	NAME OF STREAM	Date App. Date Priority	Miner's Inches	In Use	NAME OF DITCH (Water Delivered By)	No.	R/F	P/G/S	Present Irr. Acres	Irrigable Acres
D-204	Supply Ditch Co.	Bitterroot River	5-1-98	5000		Supply Ditch	2	R		1	0

NOTE: R—Denotes Regular Irrigation. F—Flood Irrigation. P—Water diverted by means of pumping. G—Water diverted by gravity. S—Stored Water.

Condition of System Good Topography Valley River Basin

Adequate Supply: Yes.x No. Explain

Remarks *Mr. Moody does not know anything about this land, but is farming it along with his own water. E. S. Bye Est. is signed up for 1 acre under the Bitterroot Irrigation District.

Also in: Plat No. Twp. Rge.	Plat No. Twp. Rge.	Plat No. Twp. Rge.
Plat No. Twp. Rge.	Plat No. Twp. Rge.	Plat No. Twp. Rge.

Information From:
Mr. Moody

F-1-A 3M-9-55

County Ravalli

Farm Checked: Date 11-1-57

By Pete

STATE OF MONTANA

STATE ENGINEERS OFFICE

Water Resources Survey

3

T. 9N R. 20W Plat No. 5

Photo No. 2P-182

Legal Land Owner Sunnyside Orchards #2, Lots 33-34, 36-43, Pt 46-Pt 49 Blk 4 Ralph Endsley Address

Operator Ted Moody - Buying Address Stevensville, Montana

Water is deliverd by:— 1. Private System; 2. Ditch Company; 3. State Project; 4. Federal Project; 5. Irrigation District

If under Ditch Company, Irrigation District, or Government Project, state the number of shares or inches, acre feet, as the case may be in said system

App. No. Decree No.	NAME OF APPROPRIATOR TO WHOM DECREED	NAME OF STREAM	Date App. Date Priority	Miner's Inches	In Use	NAME OF DITCH (Water Delivered By)	No.	R/F	P/G/S	Present Irr. Acres	Irrigable Acres
D-204	Supply Ditch Co.	Bitterroot River	5-1-08	5000	114						
					shs.	Supply Ditch	2	R		18	0

NOTE: R—Denotes Regular Irrigation. F—Flood Irrigation. P—Water diverted by means of pumping. G—Water diverted by gravity. S—Stored Water.

Condition of System Good Topography Valley River Basin

Adequate Supply: Yes x No Explain

Remarks Ted Moody is signed up for 114 shares under the Supply Ditch Association. (Wood-Parkhurst Ditch) Also in Sunnyside Orchards.

Also in: Plat No. 5 Twp. 9N Rge. 20W	Plat No. Twp. Rge.	Plat No. Twp. Rge.
Plat No. Twp. Rge.	Plat No. Twp. Rge.	Plat No. Twp. Rge.

Information From: Ted Moody

20W Plat No. 5

2-182

gation District

P/G/S	Present Irr. Acres	Irrigable Acres
	18	0

i Water.

ion From:

Ted Moody

F-1-A 3M-9-55

County Ravalli

STATE OF MONTANA

STATE ENGINEERS OFFICE

Water Resources Survey

T. 9N R. 20W Plat No. 5

Photo No. 2P-182

Farm Checked: Date 11-1-57

By Pete

Sunnyside Orchard #2, Lot 44, Pt. 46-Pt 49 Block 4; 25 Block 1.

Legal Land Owner Oscar Enebo Address

Operator Ted Moody-Buying Address

Water is deliverd by:— 1. Private System; 2. Ditch Company; 3. State Project; 4. Federal Project; 5. Irrigation District

If under Ditch Company, Irrigation District, or Government Project, state the number of shares or inches, acre feet, as the case may be in said system

App. No. Decree No.	NAME OF APPROPRIATOR TO WHOM DECREED	NAME OF STREAM	Date App. Date Priority	Miner's Inches	In Use	NAME OF DITCH (Water Delivered By)	No.	R/F	P/G/S	Present Irr. Acres	Irrigable Acres
D-204	Supply Ditch Co.	Bitterroot River	5-1-98	5000	10 shs.	Supply Ditch	2	R		10	0

NOTE: R—Denotes Regular Irrigation. F—Flood Irrigation. P—Water diverted by means of pumping. G—Water diverted by gravity. S—Stored Water.

Condition of System Good Topography Valley River Basin

Adequate Supply: Yes x No Explain

Remarks Oscar Enebo is signed up for 10 shares under the Supply Ditch Association, (Wood-Parkhurst Ditch). Mr. Moody sold to Frank Esmay lot 25, Block 1 and Lot 44, Block 4 with enough water for lots. Lot 44, Pt. 46-Pt. 49, Blk 4; 25 Blk 1

Also in: Plat No. Twp. Rge.	Plat No. Twp. Rge.	Plat No. Twp. Rge.
Plat No. Twp. Rge.	Plat No. Twp. Rge.	Plat No. Twp. Rge.

Information From:

Ted Moody

W Plat No. 5

P-182

tion District

/G/S	Present Irr. Acres	Irrigable Acres
	10	0

Water.

). Mr. Moody

n From:

ody

F-1-A 3M-9-55

County Ravalli

Farm Checked: Date 11-2-57

By Pete

T. 9N R. 20W Plat No. 5

Photo No. 2P-182

STATE OF MONTANA
STATE ENGINEERS OFFICE
Water Resources Survey

Legal Land Owner Sunnyside Orchard #2, Lot 26-42, Block 1 Martha (William) Zittel Address

Operator Same Address Stevensville, Montana

Water is deliverd by:— 1. Private System; 2. Ditch Company; 3. State Project; 4. Federal Project; 5. Irrigation District

If under Ditch Company, Irrigation District, or Government Project, state the number of shares or inches, acre feet, as the case may be in said system

App. No. Decree No.	NAME OF APPROPRIATOR TO WHOM DECREED	NAME OF STREAM	Date App. Date Priority	Miner's Inches	In Use	NAME OF DITCH (Water Delivered By)	No.	R/F	P/G/S	Present Irr. Acres	Irrigable Acres
D-204	Supply Ditch Co.	Bitterroot River	5-1-98	5000	125						
					shs.	Supply Ditch	2	R-S		27	0

NOTE: R—Denotes Regular Irrigation. F—Flood Irrigation. P—Water diverted by means of pumping. G—Water diverted by gravity. S—Stored Water.

Condition of System Good Topography Valley River Basin

Adequate Supply: Yes x No Explain

Remarks William Zittel is signed up for 125 shares under the Supply Ditch Association. (Wood-Parkhurst Ditch)

Also in: Plat No. Twp. Rge.	Plat No. Twp. Rge.	Plat No. Twp. Rge.
Plat No. Twp. Rge.	Plat No. Twp. Rge.	Plat No. Twp. Rge.

Information From:

Mrs. Zittel

F-1-A 3M-9-55

County Ravalli

Farm Checked: Date

By

STATE OF MONTANA
STATE ENGINEERS OFFICE
Water Resources Survey

T. 9N R. 19W. 9N 20W Plat No. 6 & 5
Photo No. 3P-17; 2P-181

Legal Land Owner Sunnyside Orchard #3 (SEE FOLLOWING FORMS) Address

Operator Address

Water is deliverd by:— 1. Private System; 2. Ditch Company; 3. State Project; 4. Federal Project; 5. Irrigation District

If under Ditch Company, Irrigation District, or Government Project, state the number of shares or inches, acre feet, as the case may be in said system

App. No. Decree No.	NAME OF APPROPRIATOR TO WHOM DECREED	NAME OF STREAM	Date App. Date Priority	Minor's Inches	In Use	NAME OF DITCH (Water Delivered By)	No.	R/F	P/G/S	Present Irr. Acres	Irrigable Acres
	T. 9N - R. 20W										
*See Dist.		Rock Creek				B. R. I. D.	4/5			6	0
**See Assn.		Bitterroot River				Supply Ditch	2			294	0
	T. 9N - R. 19W.										
*See Dist.		Rock Creek				B. R. I. D.	4/5			236	0

NOTE: R—Denotes Regular Irrigation. F—Flood Irrigation. P—Water diverted by means of pumping. G—Water diverted by gravity. S—Stored Water.

Condition of System Topography River Basin
Adequate Supply: Yes No Explain
Remarks *Bitterroot Irrigation District
**Supply Ditch Association (Wood-Parkhurst Ditch)

Also in: Plat No. Twp. Rge.	Plat No. Twp. Rge.	Plat No. Twp. Rge.
Plat No. Twp. Rge.	Plat No. Twp. Rge.	Plat No. Twp. Rge.

Information From:

6	5	4	3	2	1
7	8	9	10	11	12
18	17	16	15	14	13
19	20	21	22	23	24
30	29	28	27	26	25
31	32	33	34	35	36

Daily News, Lewistown 1500 2-53

Sunnyside Orchard #3

List of landowners with no irrigation at time of survey.

Robert & Elizabeth Irvine - Lot 1 Blk 10. Also in Sunnyside Orch.
T. 9N - R. 20W: Plat No. 5

F-1-A 3M-9-55

County Ravalli

Farm Checked: Date 11-4-57

By Pete

STATE OF MONTANA
STATE ENGINEERS OFFICE
Water Resources Survey

T 9N R 20W Plat No. 5

Photo No. 2F-181

Legal Land Owner Sunnyside Orchard #3 - Lots 11-24 Blk 9 Glen & Mabel Akers Address Hamilton, Montana

Operator Vern Browning Address Stevensville, Montana

Water is deliverd by:— 1. Private System; 2. Ditch Company; X 3. State Project; 4. Federal Project; 5. Irrigation District

If under Ditch Company, Irrigation District, or Government Project, state the number of shares or inches, acre feet, as the case may be in said system

App. No. Decree No.	NAME OF APPROPRIATOR TO WHOM DECREED	NAME OF STREAM	Date App. Date Priority	Miner's Inches	In Use	NAME OF DITCH (Water Delivered By)	No.	R/F	P/G/S	Present Irr. Acres	Irrigable Acres
D-204	Supply Ditch Co.	Bitterroot River	5-1-08	5000	400						
					shs	Supply Ditch	2	R		91	0

NOTE: R—Denotes Regular Irrigation. F—Flood Irrigation. P—Water diverted by means of pumping. G—Water diverted by gravity. S—Stored Water.

Condition of System Good Topography Valley River Basin

Adequate Supply: Yes X No Explain

Remarks Glen Akers is signed up for 400 shares under the Supply Ditch Association. (Wood-Parkhurst Ditch)

Also in: Plat No. 15 Twp. 9N Rge. 20W	Plat No. Twp. Rge.	Plat No. Twp. Rge.
Plat No. Twp. Rge.	Plat No. Twp. Rge.	Plat No. Twp. Rge.

Information From:

Vern Browning

F-1-A 3M-9-55

County Ravalli

Farm Checked: Date

By Pete

STATE OF MONTANA
STATE ENGINEERS OFFICE
Water Resources Survey

T. 9N R. 20W Plat No. 5
9N 19W 6
Photo No. 2P-181; 2P-180

Sunnyside Orchard #3 - Lots 7-26 Blk 10; 9-23 Blk 11; Pt 9-Pt 11-Pt 12- Pt 13-17-21 Blk 12

Legal Land Owner Joel & Mary Antrim Address Stevensville, Montana

Operator Same Address

Water is deliverd by:— 1. Private System; 2. Ditch Company; 3. State Project; 4. Federal Project; X 5. Irrigation District X

If under Ditch Company, Irrigation District, or Government Project, state the number of shares or inches, acre feet, as the case may be in said system

App. No. Decree No.	NAME OF APPROPRIATOR TO WHOM DECREED	NAME OF STREAM	Date App. Date Priority	Miner's Inches	In Use	NAME OF DITCH (Water Delivered By)	No.	R/F	P/G/S	Present Irr. Acres	Irrigable Acres
* See											
Ditch											
Dist.		Rock Creek				B. R. I. D.	4/5			15	0
A-1480	Joel P. Antrim	Seepage, Waste, Drain	2-6-42	All	Yes						
A-1495	Elias Ryan & Frank										
	W. Westler	Seepage, Waste, Drain	10-20-84	400	Yes						
A-1667	Elias Ryan & Frank										
	W. Westler	Seepage, Waste, Drain	4-13-85	All	Yes						

NOTE: R—Denotes Regular Irrigation. F—Flood Irrigation. P--Water diverted by means of pumping. G—Water diverted by gravity. S—Stored Water.

Condition of System Good Topography Bench River Basin

Adequate Supply: Yes x No Explain

Remarks * Joel & Mary Antrim are signed up for 150.6 acres under the Bitterroot Irrigation District.

Also in:					
Plat No. 5 Twp. 9N Rge 20W	Plat No. Twp. Rge	Plat No. Twp. Rge
Plat No. 6 Twp. 9 Rge 19W	Plat No. Twp. Rge	Plat No. Twp. Rge

Information From:
Antrim's Foreman

F-1-A 3M-9-55

County Ravalli

Farm Checked: Date 11-1-57

By Pete

STATE OF MONTANA
STATE ENGINEERS OFFICE
Water Resources Survey

T. 9N R. 20W Plat No. 5

Photo No. 2P-181

Legal Land Owner Sunnyside Orchard #3 - Lots 1-4 Blk 9 *R. H. (Ray) Bell Address Stevensville, Montana

Operator Same Address

Water is deliverd by:— 1. Private System; 2. Ditch Company; X 3. State Project; 4. Federal Project; 5. Irrigation District

If under Ditch Company, Irrigation District, or Government Project, state the number of shares or inches, acre feet, as the case may be in said system

App. No. Decree No.	NAME OF APPROPRIATOR TO WHOM DECREED	NAME OF STREAM	Date App. Date Priority	Miner's Inches	In Use	NAME OF DITCH (Water Delivered By)	No.	R/F	P/G/S	Present Irr. Acres	Irrigable Acres
D-204	Supply Ditch Co.	Bitterroot River	5-1-98	5000	200 shs	Supply Ditch	2	R		38	0

NOTE: R—Denotes Regular Irrigation. F—Flood Irrigation. P—Water diverted by means of pumping. G—Water diverted by gravity. S—Stored Water.

Condition of System Good Topography Valley River Basin

Adequate Supply: Yes X No Explain

Remarks *Also in Sunnyside Orchards
Ray Bell is signed up for 200 shares under the Supply Ditch Association. (Wood-Parkhurst Ditch)

Also in: Plat No. 5 Twp 9N Rge 20W	Plat No. Twp. Rge.	Plat No. Twp. Rge.
Plat No. Twp. Rge.	Plat No. Twp. Rge.	Plat No. Twp. Rge.

Information From: Mrs. Bell

F-1-A 3M-9-55

County Ravalli

STATE OF MONTANA
STATE ENGINEERS OFFICE
Water Resources Survey

T. 9N R. 20W Plat No. 5

Farm Checked: Date 11-1-57

Photo No. 2P-181

By Pete

Sunnyside Orchard #3 - Lots 27-32 Blk 10

Legal Land Owner *Carmen & Lucy Gonzalez Address Stevensville, Montana

Operator Same Address

Water is deliverd by:— 1. Private System; 2. Ditch Company; X 3. State Project; 4. Federal Project; * 5. Irrigation District X

If under Ditch Company, Irrigation District, or Government Project, state the number of shares or inches, acre feet, as the case may be in said system

App. No. Decree No.	NAME OF APPROPRIATOR TO WHOM DECREED	NAME OF STREAM	Date App. Date Priority	Miner's Inches	In Use	NAME OF DITCH (Water Delivered By)	No.	R/F	P/G/S	Present Irr. Acres	Irrigable Acres
**See											
Ditch											
Dist.		Rock Creek				B. R. I. D.	4/5	R		6	0
D-204	Supply Ditch Co.	Bitterroot River	5-1-98	5000	200						
					shs.	Supply Ditch	2	R		48	0

NOTE: R—Denotes Regular Irrigation. F—Flood Irrigation. P—Water diverted by means of pumping. G—Water diverted by gravity. S—Stored Water.

Condition of System Good Topography Creek Bottom River Basin

Adequate Supply: Yes X No. Explain

Remarks *Also in Sunnyside Orchards

** Carmen & Lucy Gonzalez are signed up for 10 acres under the Bitterroot Irrigation District.

Carmen Gonzalez is signed up for 200 shares under the Supply Ditch Association. (Wood-Parkhurst Ditch)

Also in:					
Plat No. 5	Twp. 9N	Rge. 20W	Plat No.	Twp.	Rge.
Plat No. 6	Twp. 9N	Rge. 19W	Plat No.	Twp.	Rge.

Information From:

Carmen Gonzalez

F-1-A 3M-9-55

County Ravalli

Farm Checked: Date 11-4-57

By Pete

STATE OF MONTANA
STATE ENGINEERS OFFICE
Water Resources Survey

T. 9N R. 20W Plat No. 5

Photo No. 2P-181

Legal Land Owner Sunnyside Orchard #3 - Lots 9-10, 25-27 Blk 9 James & Rose Marie Higgins Address Stevensville, Montana

Operator Same Address

Water is deliverd by:— 1. Private System; 2. Ditch Company; X 3. State Project; 4. Federal Project; 5. Irrigation District

If under Ditch Company, Irrigation District, or Government Project, state the number of shares or inches, acre feet, as the case may be in said system

App. No. Decree No.	NAME OF APPROPRIATOR TO WHOM DECREED	NAME OF STREAM	Date App. Date Priority	Miner's Inches	In Use	NAME OF DITCH (Water Delivered By)	No.	R/F	P/G/S	Present Irr. Acres	Irrigable Acres
D-204	Supply Ditch Co.	Bitterroot River	5-1-98	5000	400 shs.	Supply Ditch	2	R		46	0
D-423	Lula A. Smith	Burnt Fork Creek	4-5-82	71-3/7	No						

NOTE: R—Denotes Regular Irrigation. F—Flood Irrigation. P—Water diverted by means of pumping. G—Water diverted by gravity. S—Stored Water.

Condition of System Good Topography Valley River Basin

Adequate Supply: Yes x No Explain

Remarks Duard Higgins is signed up for 400 shares under the Supply Ditch Association. Water is in Duard Higgins name.

Also in: Plat No. 5 Twp. 9N Rge 20W	Plat No. Twp. Rge	Plat No. Twp. Rge
Plat No. Twp. Rge	Plat No. Twp. Rge	Plat No. Twp. Rge

Information From:

Vern Browning-Field Survey

F-1-A 3M-9-55

County Ravalli

STATE OF MONTANA
STATE ENGINEERS OFFICE
Water Resources Survey

T. 9N R. 20W Plat No. 5

Farm Checked: Date 11-2-57

Photo No. 2P-181

By Pete

Sunnyside Orchard #3 - Lots 29-32 Blk 9; 2 Blk 10

Legal Land Owner Vester & Mildred Long Address California

Operator Ted Moody Address Stevensville, Montana

Water is deliverd by:— 1. Private System; 2. Ditch Company;X 3. State Project; 4. Federal Project; 5. Irrigation District

If under Ditch Company, Irrigation District, or Government Project, state the number of shares or inches, acre feet, as the case may be in said system

App. No. Decree No.	NAME OF APPROPRIATOR TO WHOM DECREED	NAME OF STREAM	Date App. Date Priority	Miner's Inches	In Use	NAME OF DITCH (Water Delivered By)	No.	R/F	P/G/S	Present Irr. Acres	Irrigable Acres
D-204	Supply Ditch Co.	Bitterroot River	5-1-98	5000	200						
					shs.	Supply Ditch	2	R		46	0

NOTE: R—Denotes Regular Irrigation. F—Flood Irrigation. P—Water diverted by means of pumping. G—Water diverted by gravity. S—Stored Water.

Condition of System Good Topography Bench River Basin

Adequate Supply: Yes X No Explain

Remarks Vester Long is signed up for 200 shares under the Supply Ditch Association. (Wood-Parkhurst Ditch)

Also in: Plat No. Twp. Rge.	Plat No. Twp. Rge.	Plat No. Twp. Rge.
Plat No. Twp. Rge.	Plat No. Twp. Rge.	Plat No. Twp. Rge.

Information From:

Mrs. Vallance

F-1-A 3M-9-55

County ....Ravalli.....

STATE OF MONTANA
STATE ENGINEERS OFFICE
Water Resources Survey

T..9N.....R....20W.. Plat No.....5.....

Farm Checked: Date....11-2-57.....

Photo No.....2P-181.....

By ....Pete.....

Legal Land Owner ....Sunnyside Orchard #3 - Lots 3-6 Blk 10 Fred & Hazel Vallance..... Address .....Stevensville, Montana.....

Operator .....Same..... Address .....

Water is deliverd by:— 1. Private System; 2. Ditch Company; X 3. State Project; 4. Federal Project; 5. Irrigation District

If under Ditch Company, Irrigation District, or Government Project, state the number of shares or inches, acre feet, as the case may be in said system .....

App. No. Decree No.	NAME OF APPROPRIATOR TO WHOM DECREED	NAME OF STREAM	Date App. Date Priority	Miner's Inches	In Use	NAME OF DITCH (Water Delivered By)	No.	R/F	P/G/S	Present Irr. Acres	Irrigable Acres
D-204	Supply Ditch Co.	Bitterroot River	5-1-98	5000	155						
					shs.	Supply Ditch	2	R		25	0

NOTE: R—Denotes Regular Irrigation. F—Flood Irrigation. P—Water diverted by means of pumping. G—Water diverted by gravity. S—Stored Water.

Condition of System ....Good..... Topography .....Bench..... River Basin .....

Adequate Supply: Yes....x..... No..... Explain .....

Remarks ..Fred Vallance is signed up for 155 shares under the Supply Ditch Association. (Wood-Parkhurst Ditch)

Also in: Plat No..... Twp..... Rge.....	Plat No..... Twp..... Rge.....	Plat No..... Twp..... Rge.....
Plat No..... Twp..... Rge.....	Plat No..... Twp..... Rge.....	Plat No..... Twp..... Rge.....

Information From:

Mrs. Vallance

N.. Plat No. 5

P-181

ation District

P/G/S	Present Irr. Acres	Irrigable Acres
	25	0

Water.

tch)

m From:

s. Vallance

F-1-A 3M-9-55

County Ravalli

STATE OF MONTANA
STATE ENGINEERS OFFICE
Water Resources Survey

T. 9N. R. 20W Plat No. 5

Farm Checked: Date 11-2-57

Photo No. 2P-181

By Pete

Legal Land Owner Sunnyside Orchard #3 - Lot 28 Blk 9 Elizabeth J. Winters Address Chicago, Illinois

Operator Address

Water is deliverd by:— 1. Private System; 2. Ditch Company; 3. State Project; 4. Federal Project; 5. Irrigation District

If under Ditch Company, Irrigation District, or Government Project, state the number of shares or inches, acre feet, as the case may be in said system

App. No. Decree No.	NAME OF APPROPRIATOR TO WHOM DECREED	NAME OF STREAM	Date App. Date Priority	Miner's Inches	In Use	NAME OF DITCH (Water Delivered By)	No.	R/F	P/G/S	Present Irr. Acres	Irrigable Acres
		(NO IRRIGATION)									

NOTE: R—Denotes Regular Irrigation. F—Flood Irrigation. P—Water diverted by means of pumping. G—Water diverted by gravity. S—Stored Water.

Condition of System Topography River Basin

Adequate Supply: Yes No Explain

Remarks Only has water if an when one of neighbors rents land.

Also in: Plat No. Twp. Rge.	Plat No. Twp. Rge.	Plat No. Twp. Rge.
Plat No. Twp. Rge.	Plat No. Twp. Rge.	Plat No. Twp. Rge.

Information From:

Mrs. Vallance

...20W Plat No. 5

2P-121

Irrigation District

F	P/G/S	Present Irr. Acres	Irrigable Acres

rod Water.

ation From:

rs. Vallance

F-1-A 3M-9-55

County Ravalli

Farm Checked: Date 10-20-57

By Vaughn Chadbourne

STATE OF MONTANA
STATE ENGINEERS OFFICE
Water Resources Survey

T. 9N R. 20W Plat No. 5

Photo No. 2P-47 Sec. 20;
2P-46 Sec. 29.

Legal Land Owner H. A. Tangmo & Donald Fox Address

Operator Bill Bailey Address Stevensville, Montana

Water is deliverd by:— 1. Private System; x 2. Ditch Company; 3. State Project; 4. Federal Project; 5. Irrigation District

If under Ditch Company, Irrigation District, or Government Project, state the number of shares or inches, acre feet, as the case may be in said system

App. No. Decree No.	NAME OF APPROPRIATOR TO WHOM DECREED	NAME OF STREAM	Date App. Date Priority	Minor's Inches	In Use	NAME OF DITCH (Water Delivered By)	No.	R/F	P/G/S	Present Irr. Acres	Irrigable Acres
Use		Sharratt Creek				Tangmo & Fox	1	F	)		
Use		Unnamed Draw (supply for Tangmo & Fox reservoir)				Tangmo & Fox	1	F	R)	30	0

NOTE: R—Denotes Regular Irrigation. F—Flood Irrigation. P—Water diverted by means of pumping. G—Water diverted by gravity. S—Stored Water.

Condition of System Fair Topography Mountainous River Basin Columbia River, Sharratt Creek

Adequate Supply: Yes ..... No x Explain Use Right Only

Remarks Mr. Smith and Ford Heumphreus says that Clarence Hagen (A-1563) has never owned land in this area; he owns land east of the river.

Also in: Plat No. ..... Twp. ..... Rge.	Plat No. ..... Twp. ..... Rge.	Plat No. ..... Twp. ..... Rge. .....
Plat No. ..... Twp. ..... Rge.	Plat No. ..... Twp. ..... Rge.	Plat No. ..... Twp. ..... Rge. .....

Information From:
Chas. Smith & Bill Bailey

20N Plat No. 5

2P-47 Sec. 20;

2P-46 Sec. 29.

na

Irrigation District

n

/F	P/G/S	Present Irr. Acres	Irrigable Acres
F	)		
F	R)	30	0

ored Water.

River, Sharratt Creek

area; he owns

ation From:

s. Smith & Bill Bailey

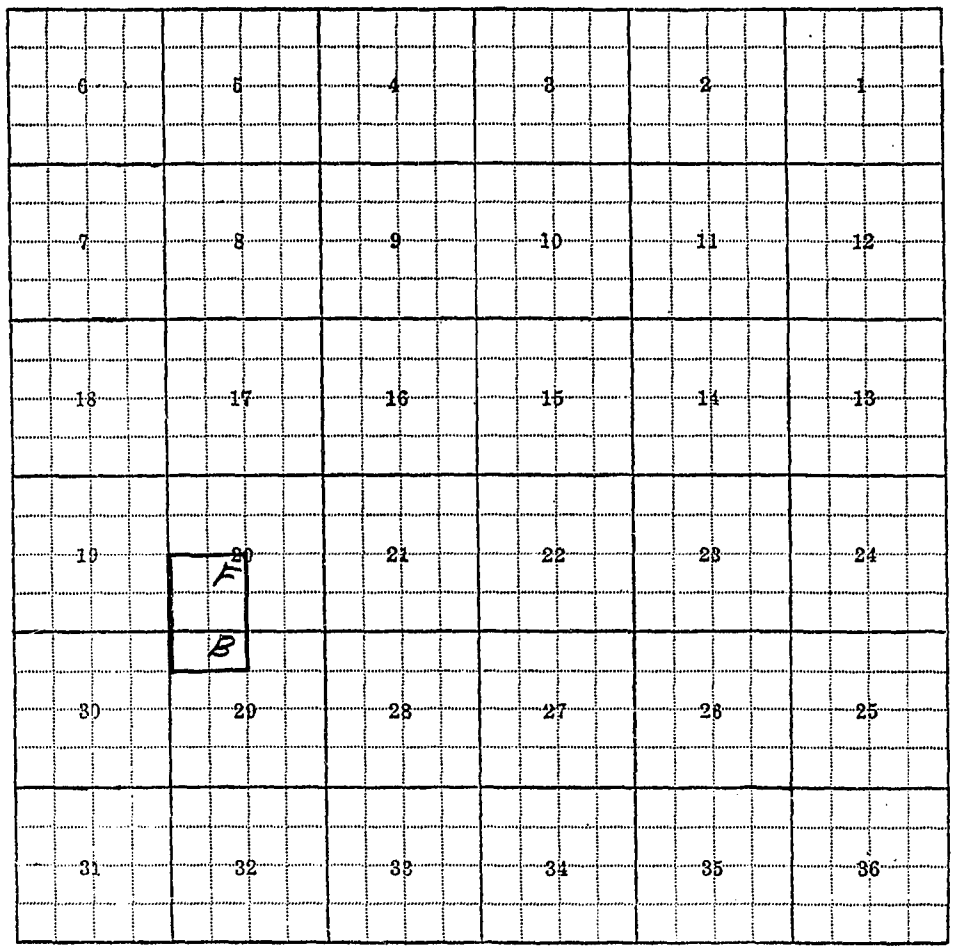

20-F, 29-B

F-1-A 3M-9-55

County Ravalli

STATE OF MONTANA
STATE ENGINEERS OFFICE
Water Resources Survey

T 9N R 20W Plat No. 5

Farm Checked: Date 11-18-57

Photo No. 2P-78

By Vaughn Chadbourne

Legal Land Owner Frederica Taylor Address

Operator Fred & Tom Porch Address Stevensville, Montana

Water is deliverd by:— 1. Private System; x 2. Ditch Company; 3. State Project; 4. Federal Project; 5. Irrigation District

If under Ditch Company, Irrigation District, or Government Project, state the number of shares or inches, acre feet, as the case may be in said system

App. No. Decree No.	NAME OF APPROPRIATOR TO WHOM DECREED	NAME OF STREAM	Date App. Date Priority	Minor's Inches	In Use	NAME OF DITCH (Water Delivered By)	No.	R/F	P/G/S	Present Irr. Acres	Irrigable Acres
D-208	Union Ditch Co.	Bitterroot River	10-4-89	1860	.10						
					shs.	Union Ditch	2	R		8	0
A-1711	Lyman Young	Seepage, Waste, Drain	5-6-88	200	No						

NOTE: R—Denotes Regular Irrigation. F—Flood Irrigation. P—Water diverted by means of pumping. G—Water diverted by gravity. S—Stored Water.

Condition of System Good Topography 1st Bench River Basin Columbia River, Bitterroot River

Adequate Supply: Yes x No Explain

Remarks Mrs. Frederica Taylor is signed up for .10 shares under the Union Ditch Co. (Mutual)

Also in: Plat No. Twp. Rge.	Plat No. Twp. Rge.	Plat No. Twp. Rge.
Plat No. Twp. Rge.	Plat No. Twp. Rge.	Plat No. Twp. Rge.

Information From:

Fred & Tom Porch

OW Plat No. 5

2P-78

ation District

P/G/S	Present Irr. Acres	Irrigable Acres
	8	0

Water.

er, Bitterroot River

n From:

Tom Porch

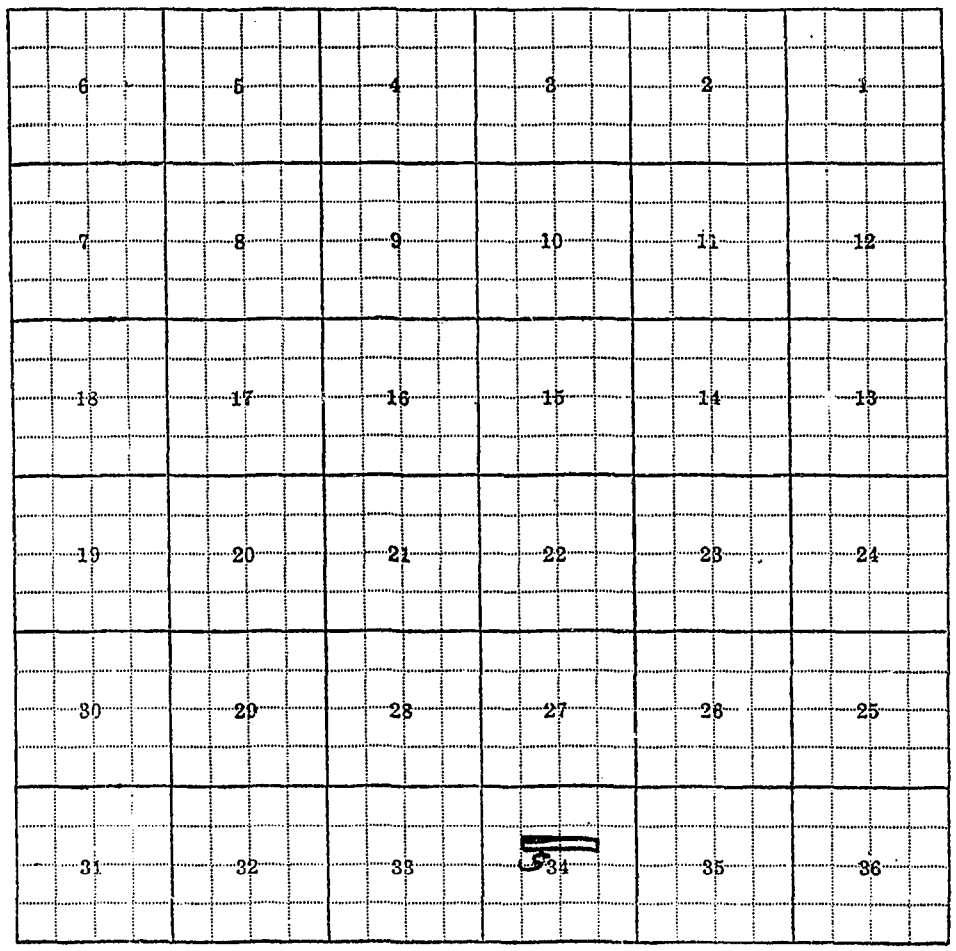

34-S

F-1-A 3M-9-55

County Ravalli

Farm Checked: Date 11-19-57

By Carpenter

STATE OF MONTANA
STATE ENGINEERS OFFICE
Water Resources Survey
3

T 9N R 20W Plat No. 5

Photo No. 2P-178

Legal Land Owner Mattie Taylor Address Stevensville, Montana

Operator Same Address

Water is deliverd by:— 1. Private System; X 2. Ditch Company; 3. State Project; 4. Federal Project; 5. Irrigation District

If under Ditch Company, Irrigation District, or Government Project, state the number of shares or inches, acre feet, as the case may be in said system

App. No. Decree No.	NAME OF APPROPRIATOR TO WHOM DECREED	NAME OF STREAM	Date App. Date Priority	Miner's Inches	In Use	NAME OF DITCH (Water Delivered By)	No.	R/F	P/G/S	Present Irr. Acres	Irrigable Acres
D-338	W. S. Burrell	N. Swamp Creek	6-1-66	58	Part	Howard-Keenan Ditch	1	R		2	0

NOTE: R—Denotes Regular Irrigation. F—Flood Irrigation. P—Water diverted by means of pumping. G—Water diverted by gravity. S—Stored Water.

Condition of System Good Topography Valley River Basin Columbia River, N. Swamp Creek

Adequate Supply: Yes X No Explain

Remarks

Also in: Plat No. Twp. Rge.	Plat No. Twp. Rge.	Plat No. Twp. Rge.
Plat No. Twp. Rge.	Plat No. Twp. Rge.	Plat No. Twp. Rge.

Information From:
Mattie Taylor & Courthouse - Book 58, Page 125

6	5	4	3	2	1
7	8	9	10	11	12
18	17	16	15	14	13
19	20	21	22	23	24
30	29	28	27	AC 26	25
31	32	33	34	35	36

26--AC

F-1-A 3M-9-55

County Ravalli

Farm Checked: Date 11-18-57

By Pete

STATE OF MONTANA
STATE ENGINEERS OFFICE
Water Resources Survey

T. 9N. R. 20W. Plat No. 5

Photo No. 2P-179, 2P-178

Legal Land Owner Fred A. Thomas Address Stevensville, Montana

Operator Wallace Weber - Buying Address Stevensville, Montana

Water is deliverd by:— 1. Private System; 2. Ditch Company; 3. State Project; 4. Fed al Project; 5. Irrigation District

If under Ditch Company, Irrigation District, or Government Project, state the number of shares or inches, acre feet, as the case may be in said system

App. No. Decree No.	NAME OF APPROPRIATOR TO WHOM DECREED	NAME OF STREAM	Date App. Date Priority	Miner's Inches	In Use	NAME OF DITCH (Water Delivered By)	No.	R/F	P/G/S	Present Irr. Acres	Irrigable Acres
D-338	W. S. Burrell	N. Swamp Creek (Mill Fork Creek)	6-1-66	58	36	Weber Ditch	1	R		150	0
A-1076	F. A. Thomas	N. Swamp Creek	8-25-53	100	Yes						
D-394	Kate H. McCormick et al	Burnt Fork Creek	7-1-52	507	90	Weber Ditch	1	R		36	0
D-415	J. H. Schwallen	Burnt Fork Creek	5-15-82	153	148						

NOTE: R—Denotes Regular Irrigation. F—Flood Irrigation. P—Water diverted by means of pumping. G—Water diverted by gravity. S—Stored Water.

Condition of System Fair Topography Creek Bottom River Basin Columbia River, N. Swamp Creek

Adequate Supply: Yes X No Explain

Remarks Fred A. Thomas is signed up for 450 shares under the Supply Ditch Association. (Wood-Parkhurst Ditch)

Also in: Plat No. Twp. Rge.	Plat No. Twp. Rge.	Plat No. Twp. Rge.
Plat No. Twp. Rge.	Plat No. Twp. Rge.	Plat No. Twp. Rge.

Information From:

Wallace Weber

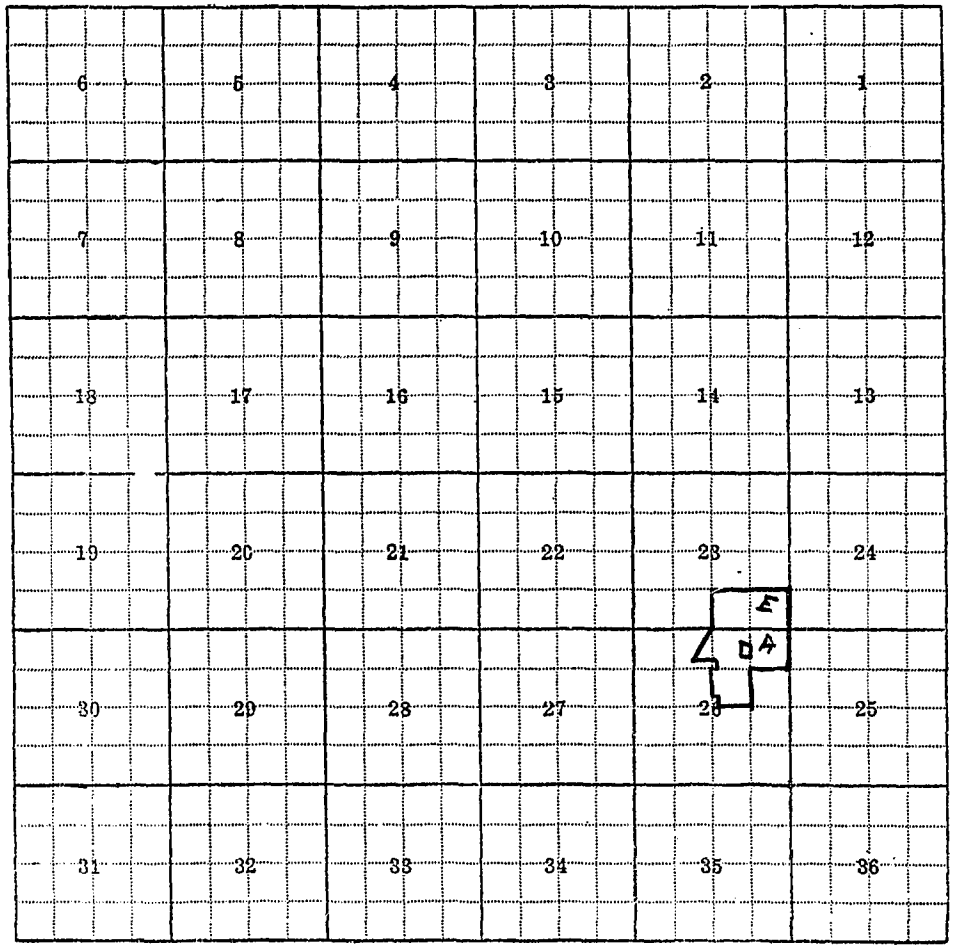
6
5
4
3
2
1
7
8
9
10
11
12
18
17
16
15
14
13
19
20
21
22
23
24
E
D
A
30
29
28
27
26
25
31
32
33
34
35
36

23-E, 26-A

F-1-A 3M-9-55

County ...Ravalli.....

Farm Checked: Date....11-15-57.....

By ...Vaughn Chadbourne.....

STATE OF MONTANA
STATE ENGINEERS OFFICE
Water Resources Survey

T....9N...R.....20W Plat No....5.....

Photo No....2P-50...(Sec.....5.)
2P-49 (Sec. 7)

Legal Land Owner ....United States of America..... Address .....

Operator ....Mario Feronato (E½W½ sec 5, NE¼NE¼ sec 7)..... Address ....Florence, Montana.....

Water is deliverd by:— 1. Private System; x 2. Ditch Company; 3. State Project; 4. Federal Project; 5. Irrigation District

If under Ditch Company, Irrigation District, or Government Project, state the number of shares or inches, acre feet, as the case may be in said system .....

App. No. Decree No.	NAME OF APPROPRIATOR TO WHOM DECREED	NAME OF STREAM	Date App. Date Priority	Miner's Inches	In Use	NAME OF DITCH (Water Delivered By)	No.	R/F	P/G/S	Present Irr. Acres	Irrigable Acres
D-23	W. A. Shannon	Bass Creek	8-23-02	109	Yes	Shannon Ditch	1	F)			
								)			
A-836	W. A. Shannon	Ralph Creek	4-12-11	60	Yes	Shannon Ditch	1	F)		110	0
D-26A	Bass Lake Reservoir							)			
	Co.	Bass Lake Reservoir	1-1-13	1629.72)				)			
				AF.	)			)			
D-26B	Bass Lake Reservoir				)1200			)			
	Co. Bass Lake	Bass Lake Reservoir	1-26-52	2000	) AF.			)			
				AF.				)			
		Brooks Creek				Burrough, Falton, Stotzer	1	F		19	0

NOTE: R—Denotes Regular Irrigation. F—Flood Irrigation. P—Water diverted by means of pumping. G—Water diverted by gravity. S—Stored Water.

Condition of System ....Good..... Topography ....Mountainous..... River Basin ....Columbia River, Bass Creek, Brooks Creek.....

Adequate Supply: Yes..... No....x.... Explain ....Late Right.....

Remarks .....

Also in: Plat No.32..... Twp.2N..... Rge.17W.....	Plat No...35... Twp.1N..... Rge.20W.	Plat No..... Twp..... Rge.....
Plat No.34..... Twp.1N..... Rge.21W.....	Plat No...36... Twp.1N..... Rge.19W.	Plat No..... Twp..... Rge.....

Information From:

Mario Feronato

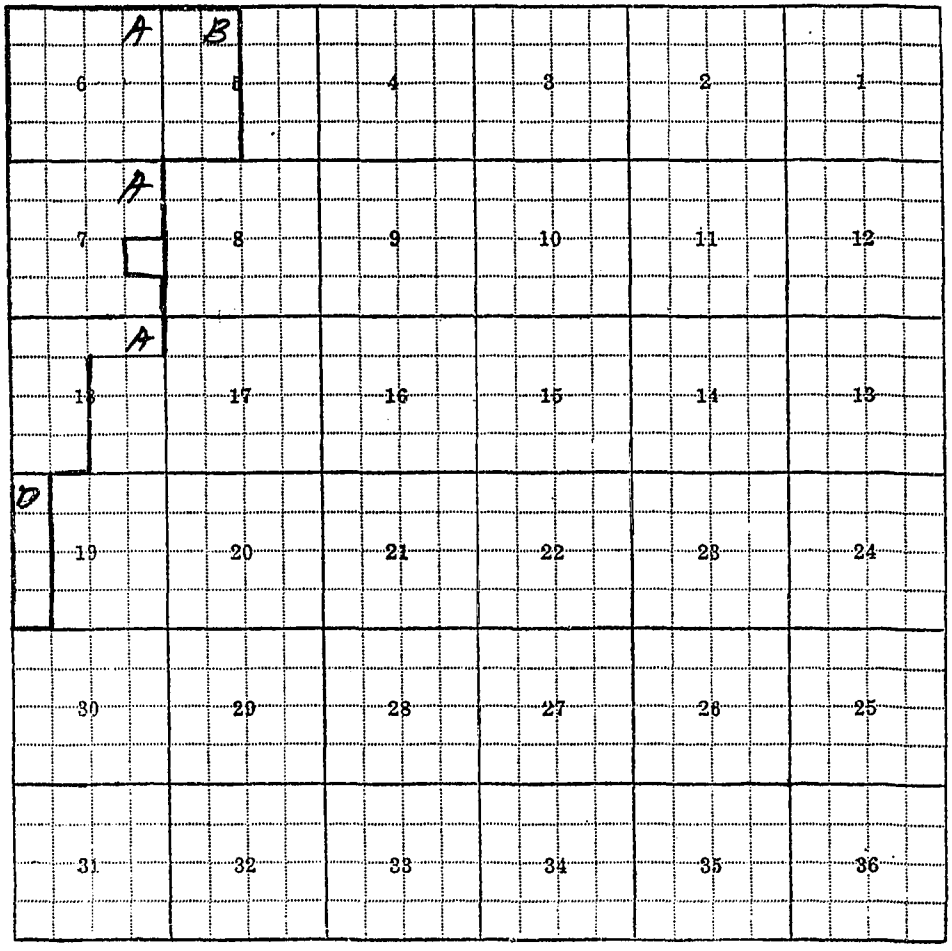

5-B, 6-A, 7-A, 18-A, 19-D

F-1-A 3M-9-55

County Ravalli

STATE OF MONTANA
STATE ENGINEERS OFFICE
Water Resources Survey

T. 9N R. 20W Plat No. 5

Farm Checked: Date 11-15-57

Photo No. 2P-77

By Pete

Legal Land Owner United States of America Forest Service Address Stevensville, Montana

Operator Same Address

Water is deliverd by:— 1. Private System; 2. Ditch Company; 3. State Project; 4. Federal Project; 5. Irrigation District

If under Ditch Company, Irrigation District, or Government Project, state the number of shares or inches, acre feet, as the case may be in said system

App. No. Decree No.	NAME OF APPROPRIATOR TO WHOM DECREED	NAME OF STREAM	Date App. Date Priority	Miner's Inches	In Use	NAME OF DITCH (Water Delivered By)	No.	R/F	P/G/S	Present Irr. Acres	Irrigable Acres
D-394	Kate H. McCormick &										
	Maria T. Higgins	Burnt Fork Creek	7-1-52	507	5.54	Fort Ditch	1	R		5	0

NOTE: R—Denotes Regular Irrigation. F—Flood Irrigation. P—Water diverted by means of pumping. G—Water diverted by gravity. S—Stored Water.

Condition of System Good Topography Valley River Basin Columbia River, Burnt Fork Creek

Adequate Supply: Yes x No Explain

Remarks Has 5 acres from old Ft. Owen grant. Deeded sufficient water from the Ft. Decree to irrigate land for pasture.

Also in: Plat No. Twp. Rge.	Plat No. Twp. Rge.	Plat No. Twp. Rge.
Plat No. Twp. Rge.	Plat No. Twp. Rge.	Plat No. Twp. Rge.

Information From:
J. M. McKinley

20W Plat No. 5

2P-77

a

igation District

P/G/S	Present Irr. Acres	Irrigable Acres
	5	0

d Water.

ver., Burnt Fork Creek

land for pasture.

lion From:

. McKinley

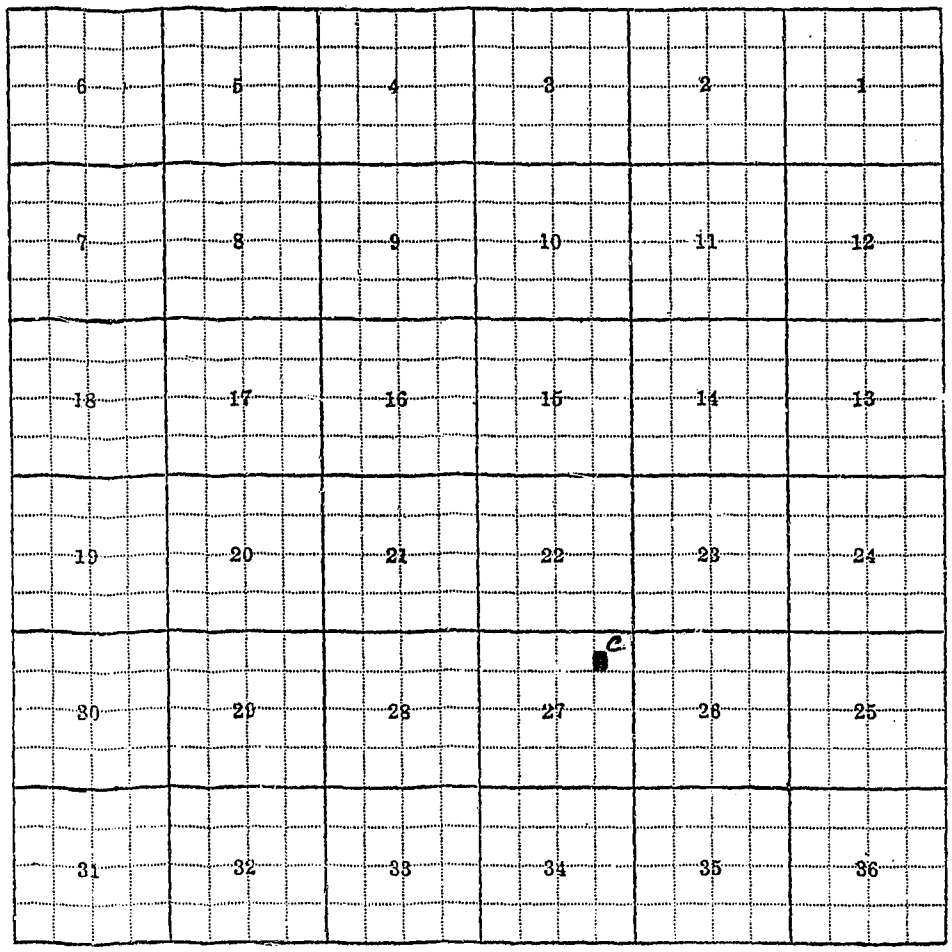

27-C

F-1-A 3M-9-55

County Ravalli

Farm Checked: Date 11-13-57

By Pete

STATE OF MONTANA
STATE ENGINEERS OFFICE
Water Resources Survey

T. 9N R. 20W Plat No. 5

Photo No. 2P-180, 2P-75

Legal Land Owner Paul Uremovich Address

Operator Gene Warburton Address Stevensville, Montana

Water is deliverd by:— 1. Private System; 2. Ditch Company; 3. State Project; 4. Federal Project; 5. Irrigation District

If under Ditch Company, Irrigation District, or Government Project, state the number of shares or inches, acre feet, as the case may be in said system

App. No. Decree No.	NAME OF APPROPRIATOR TO WHOM DECREED	NAME OF STREAM	Date App. Date Priority	Miner's Inches	In Use	NAME OF DITCH (Water Delivered By)	No.	R/F	P/G/S	Present Irr. Acres	Irrigable Acres
D-204	Supply Ditch Co.	Bitterroot River	5-1-98	5000	992						
					shs.	Supply Ditch	2	R	S	150	0
No											
Filing		Swamp				Warburton Ditch	1	R	S	130	0
D-347	S. D. Cowell	Burnt Fork Creek	4-5-82	71-3/7	No						
A-433	Ereas Fransway	Dry Creek	6-1-66	300	No						

NOTE: R—Denotes Regular Irrigation. F—Flood Irrigation. P—Water diverted by means of pumping. G—Water diverted by gravity. S—Stored Water.

Condition of System Good Topography River Bottom River Basin Columbia River, Bitterroot River, Swamp

Adequate Supply: Yes x No Explain

Remarks Gene Warburton is signed up for 992 shares under the Supply Ditch Association (Wood-Parkhurst Ditch)

Also in: Plat No. Twp. Rge.	Plat No. Twp. Rge.	Plat No. Twp. Rge.
Plat No. Twp. Rge.	Plat No. Twp. Rge.	Plat No. Twp. Rge.

Information From:
Gene Warburton

Plat No. 5

80, 2P-75

District

s	Present Irr. Acres	Irrigable Acres
	150	0
	139	0

itterroot River,

m:

rton

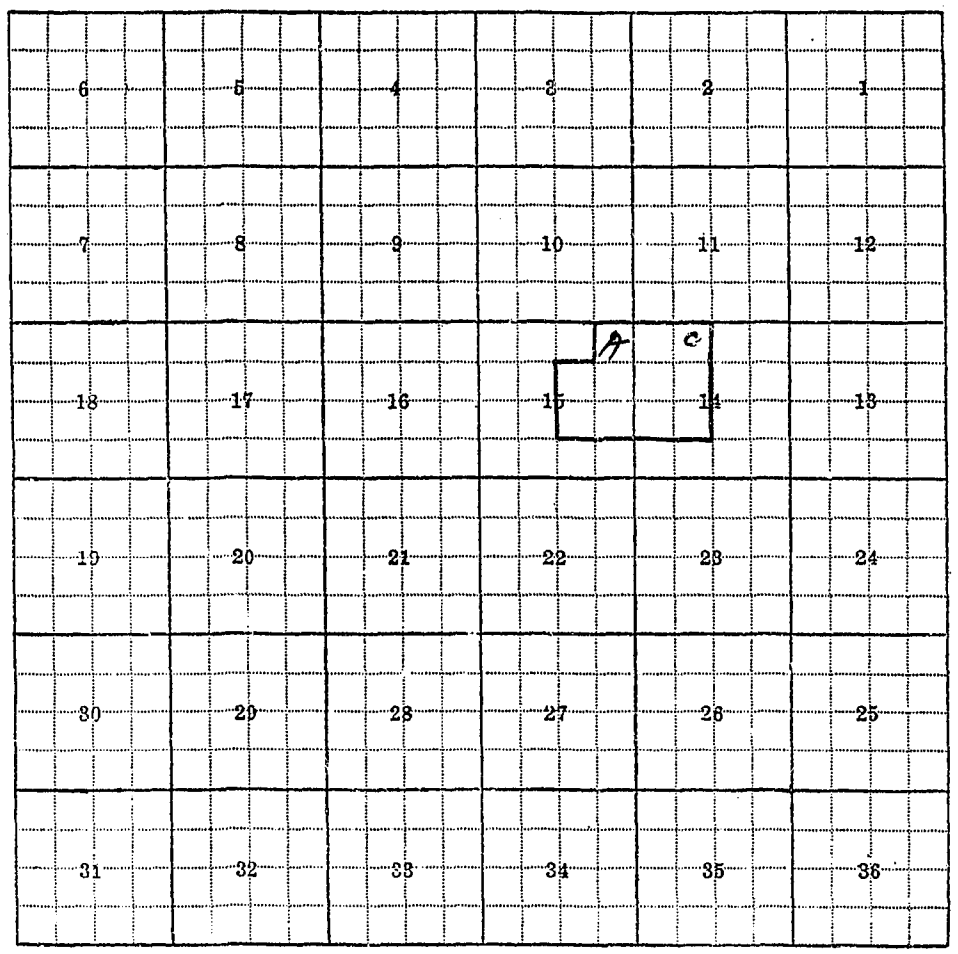

14-C, 15-A

F-1-A

County Ravalli

Farm Checked: Date 11-18-57

By Pete

STATE OF MONTANA
STATE ENGINEERS OFFICE
Water Resources Survey

T 9N R 20W Plat No. 5

Photo No. 2P-177

Legal Land Owner Ara L. Van Dusen Address

Operator Ray Metcalf Address Stevensville, Montana

Water is deliverd by:— 1. Private System; 2. Ditch Company; 3. State Project; 4. Federal Project; 5. Irrigation District

If under Ditch Company, Irrigation District, or Government Project, state the number of shares or inches, acre feet, as the case may be in said system

App. No. Decree No.	NAME OF APPROPRIATOR TO WHOM DECREED	NAME OF STREAM	Date App. Date Priority	Minor's Inches	In Use	NAME OF DITCH (Water Delivered By)	No.	R/F	P/G/S	Present Irr. Acres	Irrigable Acres
D-349	Mary C. Dade	Robertson Creek	5-1-61	60	Yes	Logan D.	1	R		40	0
						Brown Tangmo-Haupt	1	R		22	0
D-425	Robert C. Smith	So. Swamp Creek	7-1-84	140	Yes	Brown Tangmo Ditch	1	R		8	0
						Brown Cronin-Logan D.	1	R		20	0

NOTE: R—Denotes Regular Irrigation. F—Flood Irrigation. P—Water diverted by means of pumping. G—Water diverted by gravity. S—Stored Water.

Condition of System Fair Topography Creek Bottom River Basin Columbia River, Robertson Cr., S. Swamp Cr.

Adequate Supply: Yes x No Explain

Remarks

Also in:								
Plat No.	Twp.	Rge.	Plat No.	Twp.	Rge.	Plat No.	Twp.	Rge.
Plat No.	Twp.	Rge.	Plat No.	Twp.	Rge.	Plat No.	Twp.	Rge.

Information From:
Ray Metcalf

6	5	4	3	2	1
7	8	9	10	11	12
18	17	16	15	14	13
19	20	21	22	23	24
30	29	28	27	26	25
31	32	33	34	35	c 36

36C

F-1-A—5M—1-62—7448

County Ravalli

Farm Checked: Date 11-16-57

By Vaughn Chadbourne

STATE OF MONTANA
STATE ENGINEERS OFFICE
Water Resources Survey

T. 9N R. 20W Plat No. 5

Photo No. 2P-74

Legal Land Owner Matilda Hahn Address Florence, Montana

Operator Same Address

Water is delivered by:— 1. Private System; 2. Ditch Company; 3. State Project; 4. Federal Project; 5 Irrigation District

App. No. Decree No.	NAME OF APPROPRIATOR TO WHOM DECREED	NAME OF STREAM	Date App. Date Priority	Miner's Inches	In Use	NAME OF DITCH (Water Delivered By)	No.	R/F	Present Irr. Acres	Irrigable Acres
		(NO IRRIGATION)								

NOTE: R—Denotes Regular Irrigation. F—Flood Irrigation.

Adequate Supply: Yes..... No..... Explain.....

Remarks .....

..... River Basin .....

Also in: Plat No..... Twp. ..... Rge.....	Plat No..... Twp..... Rge.....	Plat No..... Twp..... Rge.....
Plat No..... Twp..... Rge.....	Plat No..... Twp..... Rge.....	Plat No..... Twp..... Rge.....

Information From:
Mario Feranatto

6	5	4	3	2	1
7	8	9	10	11	12
18	17	16	15	14	13
19	20	21	22	23	24
30	29	28	27	26	25
31	32	33	34	35	36

Land Ownership Section 10 - C

5
T9N-R20W

P-1-A

County Ravalli

Form Checked: Date 11-2-57

By Pete

STATE OF MONTANA
STATE ENGINEERS OFFICE
Water Resources Survey

T 9N R 20W Plat No. 5

Photo No. 2P-182

Legal Land Owner Arvel & Arlene Alleman Address Stevensville, Montana

Operator Same Address

Water is deliverd by:— 1. Private System; 2. Ditch Company; 3. State Project; 4. Federal Project; 5. Irrigation District

If under Ditch Company, Irrigation District, or Government Project, state the number of shares or inches, acre feet, as the case may be in said system

App. No. Decree No.	NAME OF APPROPRIATOR TO WHOM DECREED	NAME OF STREAM	Date App. Date Priority	Mine's Inches	In Use	NAME OF DITCH (Water Delivered By)	No.	R/F	P/G/S	Present Irr. Acres	Irrigable Acres
D-204	Supply Ditch Co.	Bitterroot River	5-1-98	5000	362shs	Supply Ditch	2	R		62	0
D-418	Richard A. Sleeman	Burnt Fork Creek	~~4-5-82~~	~~71 3/7~~	No						
A-1668	L. A. Schaffer	Seepage, Waste, Drain	5-7-38	All	No						

NOTE: R—Denotes Regular Irrigation. F—Flood Irrigation. P—Water diverted by means of pumping. G—Water diverted by gravity. S—Stored Water.

Condition of System Good Topography Valley River Basin Columbia River, Bitterroot River

Adequate Supply: Yes x No: Explain

Remarks Arvel Alleman is signed up for 362 shares under the Supply Ditch Association. (Wood-Parkhurst Ditch)

Also in: Plat No. Twp. Rge.	Plat No. Twp. Rge.	Plat No. Twp. Rge.
Plat No. Twp. Rge.	Plat No. Twp. Rge.	Plat No. Twp. Rge.

Information From:

Arvel Allema

6	5	4	3	2 B	1
7	8	9	10	11	12
18	17	16	15	14	13
19	20	21	22	23	24
30	29	28	27	26	25
31	32	33	34	35	36

2B

F-1-A

County Ravalli

Farm Checked: Date 11-19-57

By Robert Peter

STATE OF MONTANA
STATE ENGINEERS OFFICE
Water Resources Survey

T. 9N R. 20W Plat No. 5

Photo No. 2P-177

Legal Land Owner George & Pearl Anderson Address Stevensville, Montana

Operator Same Address

Water is deliverd by:— 1. Private System; 2. Ditch Company; 3. State Project; 4. Federal Project; 5. Irrigation District

If under Ditch Company, Irrigation District, or Government Project, state the number of shares or inches, acre feet, as the case may be in said system

App. No. Decree No.	NAME OF APPROPRIATOR TO WHOM DECREED	NAME OF STREAM	Date App. Date Priority	Miner's Inches	In Use	NAME OF DITCH (Water Delivered By)	No.	R/F	P/G/S	Present Irr. Acres	Irrigable Acres
D-402	C. M. Nichols	Robertson Creek	6-15-64	151	51	Robertson Ditch	1	R		53	0
		So. Swamp Creek				Brown-Cronin-Logan D.	1	R		16	0

NOTE: R—Denotes Regular Irrigation. F—Flood Irrigation. P—Water diverted by means of pumping. G—Water diverted by gravity. S—Stored Water.

Condition of System Fair Topography Creek Bottom River Basin Columbia River, Robertson Creek, So. Swamp

Adequate Supply: Yes x No Explain

Remarks Found in Courthouse - Unable to Determine - Geo. Anderson
86-170 4-17/32" Robertson Creek
107-498
110-17-15" of 5th Right
72-343
89-530
89-548
94-468

Also in: Plat No. Twp. Rge.	Plat No. Twp. Rge.	Plat No. Twp. Rge.
Plat No. Twp. Rge.	Plat No. Twp. Rge.	Plat No. Twp. Rge.

Information From:
John Brown - Mrs. Cronin

6	5	4	3	2	1
7	8	9	10	11	12
18	17	16	15	14	13
19	20	21	22	23	24
30	29	28	27	26	25
31	32	33	34	35	36 D

36-D

F-1-A

County Ravalli

Farm Checked: Date 10-7-57

By Pete

STATE OF MONTANA
STATE ENGINEERS OFFICE
Water Resources Survey

T. 9N R. 20W Plat No. 5

Photo No. 2P-180

Legal Land Owner Joel & Mary Antrim Address Stevensville, Montana

Operator Same Address

Water is deliverd by:— 1. Private System; 2. Ditch Company; 3. State Project; 4. Federal Project; 5. Irrigation District

If under Ditch Company, Irrigation District, or Government Project, state the number of shares or inches, acre feet, as the case may be in said system

App. No. Decree No.	NAME OF APPROPRIATOR TO WHOM DECREED	NAME OF STREAM	Date App. Date Priority	Miner's Inches	In Use	NAME OF DITCH (Water Delivered By)	No.	R/F	P/G/S	Present Irr. Acres	Irrigable Acres
A-1480	Joel P. Antrim	Seepage, Waste, Drain	2-6-42	All	Yes)						
A-1481	Antrim Bros.	Seepage, Waste, Drain	4-15-34	All	Yes)						
A-1652	John W. Randles	Seepage, Waste, Drain	8-1-17	All	Yes)	Antrim Pick up Ditch	1	F		167	0
A-1653	John W. Randles	Seepage, Waste, Drain	8-7-17	All	Yes)						

NOTE: R—Denotes Regular Irrigation. F—Flood Irrigation. P—Water diverted by means of pumping. G—Water diverted by gravity. S—Stored Water.

Condition of System Good Topography Bench River Basin Columbia River, Seepage -Waste

Adequate Supply: Yes x No. Explain

Remarks Also in Sunnyside Orchard #3

Also in: Plat No. 6 Twp. 9N Rge. 19W	Plat No. Twp. Rge.	Plat No. Twp. Rge.
Plat No. Twp. Rge.	Plat No. Twp. Rge.	Plat No. Twp. Rge.

Information From:

Hired Hand

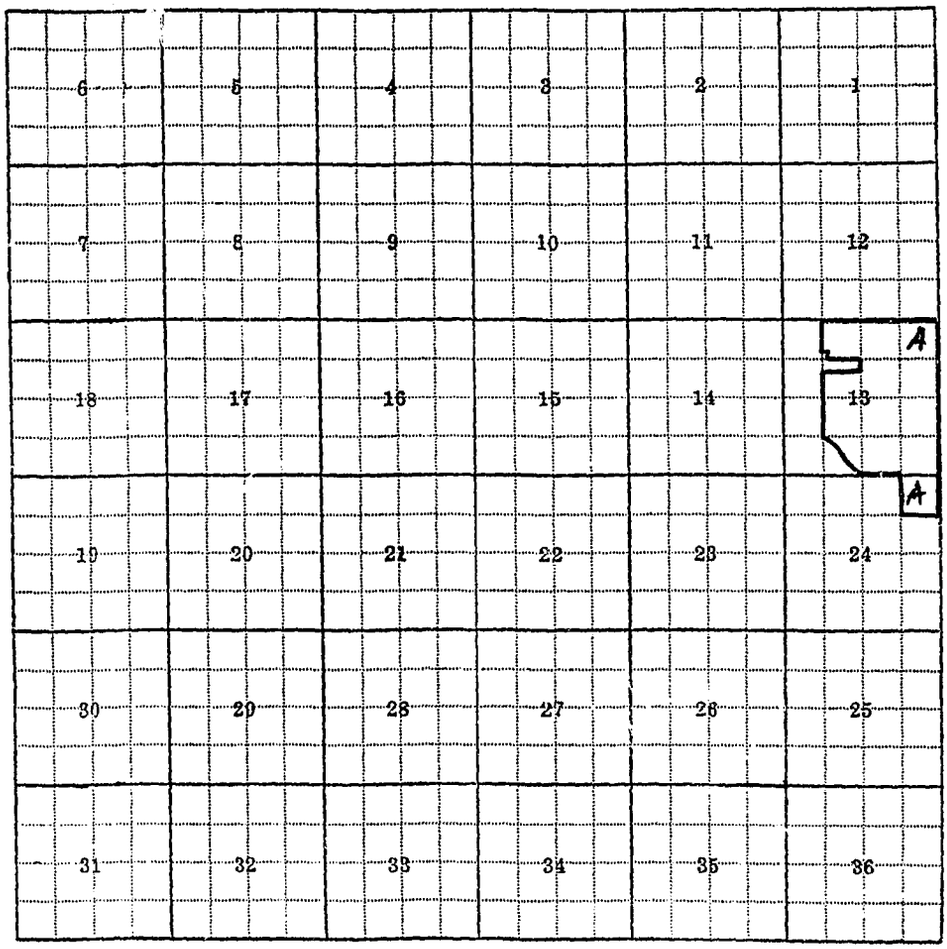
6
5
4
3
2
1
7
8
9
10
11
12
A
18
17
16
15
14
13
A
19
20
21
22
23
24
30
29
28
27
26
25
31
32
33
34
35
36

13A, 24A

F-1-A

County Ravalli

Farm Checked: Date Pete

By 11-15-57

STATE OF MONTANA

STATE ENGINEERS OFFICE

Water Resources Survey

T 9N R 20W Plat No. 5

Photo No. 2P-178, 2P-179, 2P-77, 2P-76

Legal Land Owner James & Ada Baird Address

Operator J. M. McKinley - Buying Address Stevensville, Montana

Water is deliverd by:— 1. Private System; 2. Ditch Company; 3. State Project; 4. Federal Project; 5. Irrigation District

If under Ditch Company, Irrigation District, or Government Project, state the number of shares or inches, acre feet, as the case may be in said system

App. No. Decree No.	NAME OF APPROPRIATOR TO WHOM DECREED	NAME OF STREAM	Date App. Date Priority	Miner's Inches	In Use	NAME OF DITCH (Water Delivered By)	No.	R/F	P/G/S	Present Irr. Acres	Irrigable Acres
D-394	Kate H. McCormick &										
	Maria T. Higgins	Burnt Fork Creek	7-1-52	507	Yes	McKinley Ditches thru Mill Creek Channel	1	R		410	7
No filing		Waste from School				Drain & Mill Creek Channel					

NOTE: R—Denotes Regular Irrigation. F—Flood Irrigation. P—Water diverted by means of pumping. G—Water diverted by gravity. S—Stored Water.

Condition of System Good Topography River Bottom River Basin Columbia River, Burnt Fork Creek

Adequate Supply: Yes X No Explain

Remarks Burnt Fork Water exchanged for Supply Ditch Water.
Agreement to the use of waste from the school through Mill Creek Fork Channel.

Also in:					
Plat No. Twp. Rge.	Plat No. Twp. Rge.	Plat No. Twp. Rge.
Plat No. Twp. Rge.	Plat No. Twp. Rge.	Plat No. Twp. Rge.

Information From:

J. M. McKinley

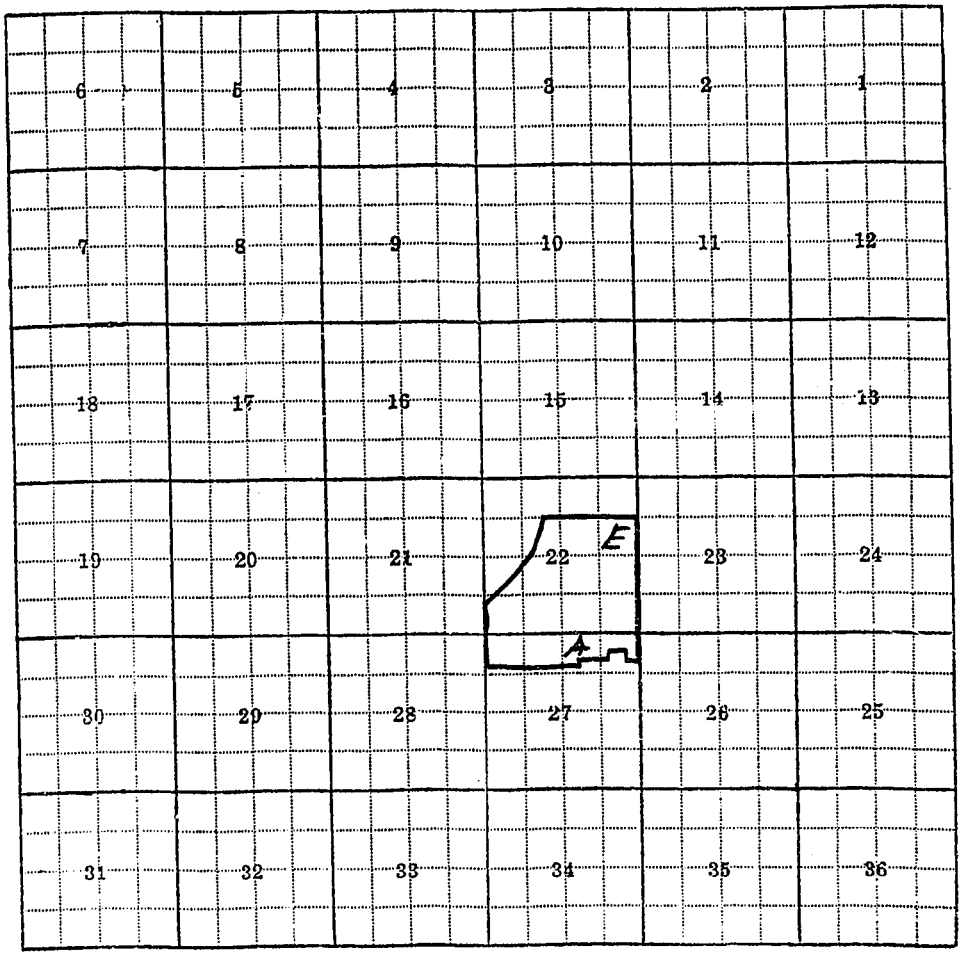
6
5
4
3
2
1
7
8
9
10
11
12
18
17
16
15
14
13
19
20
21
22
E
23
24
30
29
28
27
26
25
31
32
33
34
35
36

22E, 27A

F-1-A

County Ravalli

Farm Checked: Date 11-17-57

By Pete

STATE OF MONTANA
STATE ENGINEERS OFFICE
Water Resources Survey

T. 9N. R. 20W Plat No. 5

Photo No. 2P-177

Legal Land Owner A. V. Baldwin Address Stevensville, Montana

Operator Same Address

Water is delivered by:— 1. Private System; 2. Ditch Company; 3. State Project; 4. Federal Project; 5. Irrigation District

If under Ditch Company, Irrigation District, or Government Project, state the number of shares or inches, acre feet, as the case may be in said system

App. No. Decree No.	NAME OF APPROPRIATOR TO WHOM DECREED	NAME OF STREAM	Date App. Date Priority	Miner's Inches	In Use	NAME OF DITCH (Water Delivered By)	No.	R/F	P/G/S	Present Irr. Acres	Irrigable Acres
D-204	Supply Ditch Co.	Bitterroot River	5-1-98	5000	583shs.	Supply Ditch	2	R		39	0
D-331	Chas. H. Buck, Adm.										
	Est. W. G. Stewart	So. Swamp	7-1-75	60	5"No						

NOTE: R—Denotes Regular Irrigation. F—Flood Irrigation. P—Water diverted by means of pumping. G—Water diverted by gravity. S—Stored Water.

Condition of System Good Topography Valley River Basin Columbia River, Bitterroot River

Adequate Supply: Yes x No Explain

Remarks A. V. Baldwin is signed up for 583 shares under the Supply Ditch. (Wood-Parkhurst Ditch)

Also in: Plat No. Twp. Rge.	Plat No. Twp. Rge.	Plat No. Twp. Rge.
Plat No. Twp. Rge.	Plat No. Twp. Rge.	Plat No. Twp. Rge.

Information From:

Mrs. Baldwin

6	5	4	3	2	1
7	8	9	10	11	12
18	17	16	15	14	13
19	20	21	22	23	24
30	29	28	27	26	25
31	32	33	34	1 35	36

35. I

F-1-A

County Ravalli

Farm Checked: Date 11-17-57

By Pete

STATE OF MONTANA
STATE ENGINEERS OFFICE
Water Resources Survey

T. 9N R. 20W. Plat No. 5

Photo No. 2P-177

Legal Land Owner A. V. & Bessie Baldwin Address Stevensville, Montana

Operator Same Address

Water is deliverd by:— 1 Private System; 2. Ditch Company; 3. State Project; 4. Federal Project; 5. Irrigation District

If under Ditch Company, Irrigation District, or Government Project, state the number of shares or inches, acre feet, as the case may be in said system

App. No. Decree No.	NAME OF APPROPRIATOR TO WHOM DECREED	NAME OF STREAM	Date App. Date Priority	Miner's Inches	In Use	NAME OF DITCH (Water Delivered By)	No.	R/F	P/G/S	Present Irr. Acres	Irrigable Acres
D-204	Supply Ditch Co.	Bitterroot River	5-1-98	5000	583shs.	Supply Ditch	2	R		70	0

NOTE: R—Denotes Regular Irrigation. F—Flood Irrigation. P—Water diverted by means of pumping. G—Water diverted by gravity. S—Stored Water.

Condition of System Good Topography Valley River Basin Columbia River, Bitterroot River

Adequate Supply: Yes x No Explain

Remarks A. V. Baldwin is signed up for 583 shares under the Supply Ditch Association. (Wood - Parkhurst Ditch)

Also in: Plat No. Twp. Rge.	Plat No. Twp. Rge.	Plat No. Twp. Rge.
Plat No. Twp. Rge.	Plat No. Twp. Rge.	Plat No. Twp. Rge.

Information From:

Mrs. Baldwin

6	5	4	3	2	1
7	8	9	10	11	12
18	17	16	15	14	13
19	20	21	22	23	24
30	29	28	27	26	25
31	32	33	34	35	36

34Y, 35J

F-1-A

County Ravalli

Farm Checked: Date 10-16-57

By Vaughn Chadbourne

STATE OF MONTANA
STATE ENGINEERS OFFICE
Water Resources Survey

T. 9N R. 20W. Plat No. 5

Photo No. 2P-45

Legal Land Owner C. W. & Florence Baldwin Address Stevensville, Montana

Operator Same Address

Water is deliverd by:— 1. Private System; X 2. Ditch Company; 3 State Project; 4. Federal Project; 5. Irrigation District

If under Ditch Company, Irrigation District, or Government Project, state the number of shares or inches, acre feet, as the case may be in said system

App. No. Decree No.	NAME OF APPROPRIATOR TO WHOM DECREED	NAME OF STREAM	Date App. Date Priority	Miner's Inches	In Use	NAME OF DITCH (Water Delivered By)	No.	R/F	P/G/S	Present Irr. Acres	Irrigable Acres
D-612	Emanuel Johnson	McKellar Creek	5-1-83	60	Yes						
			7-1-87	20	Yes	Lowell - Baldwin	1	F)			
D-613	W. J. Kennedy	McKellar Creek	5-1-83	40	½						
			6-1-89	120	½	Lowell - Baldwin	1	F)		151	0
D-614	Julia Larson	McKellar Creek	7-1-87	100	Yes	Lowell - Baldwin	1	F)			
A-1046	Emanuel Johnson	Spring Creek	10-11-95	100	No						

NOTE: R—Denotes Regular Irrigation. F—Flood Irrigation. P—Water diverted by means of pumping. G—Water diverted by gravity. S—Stored Water.

Condition of System Good Topography Mountainous River Basin Columbia River, McKellar Creek

Adequate Supply: Yes X No Explain Late rights

Remarks

Also in: Plat No. Twp. Rge. | Plat No. Twp. Rge. | Plat No. Twp. Rge.
Plat No. Twp. Rge. | Plat No. Twp. Rge. | Plat No. Twp. Rge.

Information From:

C. W. Baldwin

6	5	4	3	2	1
7	8	9	10	11	12
18	17	16	15	14	13
19	20	21	22	23	24
30	29	28	27	26	25
31 C	32 D	33	34	35	36

31C., 32D

F-1-A

County Ravalli

Farm Checked: Date 11-15-57

By Pete Peters

STATE OF MONTANA

STATE ENGINEERS OFFICE

Water Resources Survey

T. 9N. R. 20W Plat No. 5

Photo No. 2P-179

Legal Land Owner Z. B. Baldwin (May be Zebulon Baldwin in S. 29, 30, 31, 32) Address Stevensville, Montana

Operator Same Address

Water is deliverd by:— 1. Private System; 2. Ditch Company; 3. State Project; 4. Federal Project; 5. Irrigation District

If under Ditch Company, Irrigation District, or Government Project, state the number of shares or inches, acre feet, as the case may be in said system

App. No. Decree No.	NAME OF APPROPRIATOR TO WHOM DECREED	NAME OF STREAM	Date App. Date Priority	Miner's Inches	In Use	NAME OF DITCH (Water Delivered By)	No.	R/F	P/G/S	Present Irr. Acres	Irrigable Acres
D-204	Supply Ditch Co.	Bitterroot River	5-1-98	5000	500shs.	Supply Ditch	2	R		149	0
*D-344	Ethel Chapman	Burnt Fork Creek	5-5-83	160	No						
A-1483	B. B. Baldwin	Seepage, Waste, Drain	6-4-31	100	Yes						

NOTE: R—Denotes Regular Irrigation. F—Flood Irrigation. P—Water diverted by means of pumping. G—Water diverted by gravity. S—Stored Water.

Condition of System Good Topography Valley River Basin Columbia River, Bitterroot River.

Adequate Supply: Yes x No Explain

Remarks *Claims about 20 miner's inches of this right.

Z. (Zeb) Baldwin is signed up for 500 shares under the Supply Ditch Association. (Wood - Parkhurst Ditch)

Also in: Plat No. Twp. Rge. Plat No. Twp. Rge. Plat No. Twp. Rge.
Plat No. Twp. Rge. Plat No. Twp. Rge. Plat No. Twp. Rge.

Information From:

Z. B. Baldwin

6	5	4	3	2	1
7	8	9	10	11	12
18	17	16	15	14	13
				4	
19	20	21	22	23	24
30	29	28	27	26	25
31	32	33	34	35	36

23A

F-1-A

County Ravalli

Farm Checked: Date 10-16-57

By Vaughn Chadbourne

STATE OF MONTANA
STATE ENGINEERS OFFICE
Water Resources Survey

T 9N R 20W Plat No. 5

Photo No. 2P-46, sec. 29 & 30;
2P-45, sec. 30 & 31,

Legal Land Owner Zebulon & Maude Baldwin Address Stevensville, Montana

Operator Same Address

Water is deliverd by:— 1. Private System; x 2. Ditch Company; 3. State Project; 4. Federal Project; 5. Irrigation District

If under Ditch Company, Irrigation District, or Government Project, state the number of shares or inches, acre feet, as the case may be in said system

App. No. Decree No.	NAME OF APPROPRIATOR TO WHOM DECREED	NAME OF STREAM	Date App. Date Priority	Miner's Inches	In Use	NAME OF DITCH (Water Delivered By)	No.	R/F	P/G/S	Present Irr. Acres	Irrigable Acres
D-613	W. J. Kennedy	McKellar Creek	5-1-83	40	½						
			6-1-89	120	½	Lowell - Baldwin	1	F		8	0
*D-774	Heirs of W. J.										
	Kennedy	Sharrat Creek	5-1-88	80	Yes						
			8-11-02	320	Yes	Kennedy	1	F		279	0
A-608	William J. Kennedy	Kennedy Creek	8-29-98	100	Yes	Kennedy	1	F		149	0
A-939	Wm. J. Kennedy	Silverthorn Creek	2-23-84	160	Yes	Kennedy	1	R		56	0
A-640	John Anderson	Little Creek	5-16-87	160	No						
*Use		Million Gulch				Baldwin	1	F			

NOTE: R—Denotes Regular Irrigation. F—Flood Irrigation. P—Water diverted by means of pumping. G—Water diverted by gravity. S—Stored Water.

Condition of System Good Topography Mountainous River Basin Columbia River, McKellar Creek, Silverthorne Creek, Kennedy Creek,

Adequate Supply: Yes ..... No x Explain Late rights

Remarks Point of diversion - A-640 Near west line, N. bank of stream, Sharratt Creek
Point of diversion - A-608 About 10 feet east of the sec. line between Sec. 29 & 30 & 25 rds. N. of the SW corner of Sec. 29-9 & 20 N. Bank.
Point of diversion - A-939 Center of E½ Sec. 31.

Also in: Plat No. ..... Twp. ..... Rge. ..... Plat No. ..... Twp. ..... Rge. ..... Plat No. ..... Twp. ..... Rge. .....
Plat No. ..... Twp. ..... Rge. ..... Plat No. ..... Twp. ..... Rge. ..... Plat No. ..... Twp. ..... Rge. .....

Information From:
C. W. Baldwin

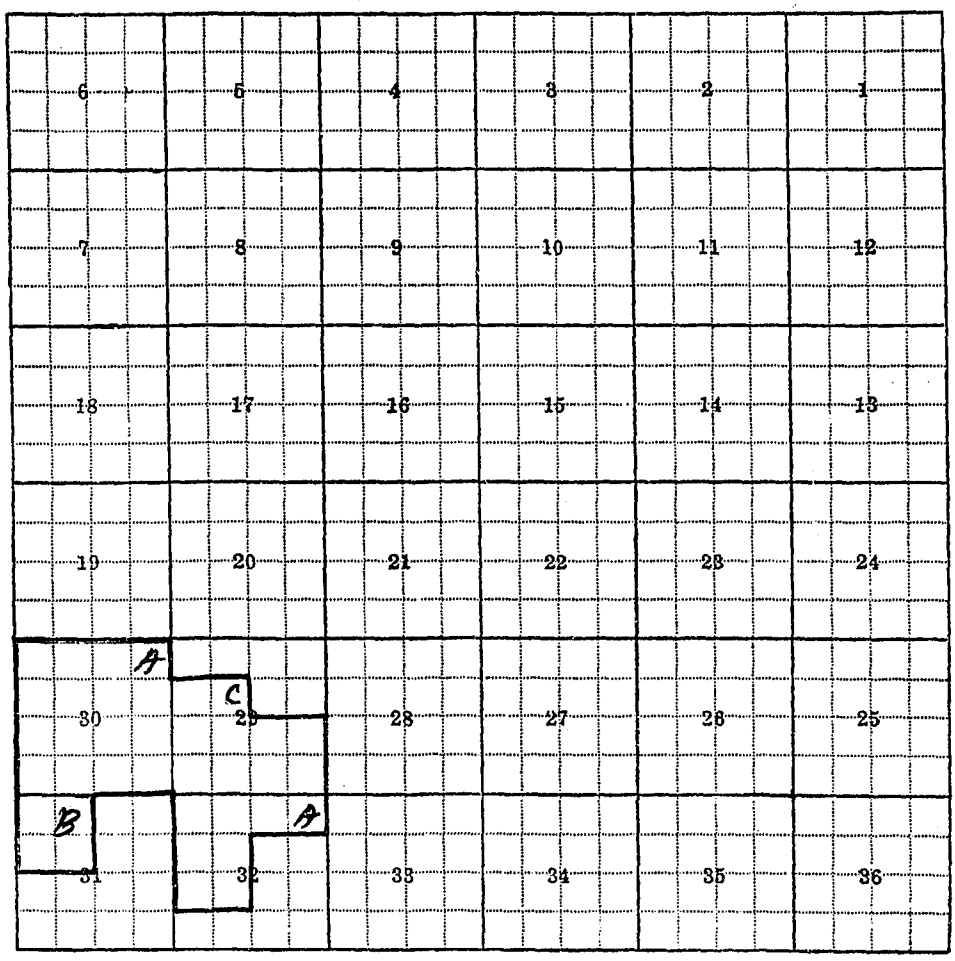

29C, 30A, 31B, 32A.

F-1-A

County Ravalli

Farm Checked: Date 11-13-57

By Vaughn Chadbourne

STATE OF MONTANA
STATE ENGINEERS OFFICE
Water Resources Survey

T 9N R 20W Plat No 5

Photo No 2P-73

Legal Land Owner Edna Beeston Address

Operator Edna Boltz Address

Water is deliverd by:— 1. Private System; X 2. Ditch Company; 3. State Project; 4. Federal Project; 5. Irrigation District

If under Ditch Company, Irrigation District, or Government Project, state the number of shares or inches, acre feet, as the case may be in said system

App. No. Decree No.	NAME OF APPROPRIATOR TO WHOM DECREED	NAME OF STREAM	Date App. Date Priority	Miner's Inches	In Use	NAME OF DITCH (Water Delivered By)	No.	R/F	P/G/S	Present Irr. Acres	Irrigable Acres
D-24	Fannie Templeton	Bass Creek	5-10-83	10	Yes	Pioneer Orchard	1)	F		10	0
D-26A	Bass Lake Res. Co.	Bass Lake Res.	1-1-13	1629.72)			)				
				af.	)		)				
D-26B	Bass Lake Res. Co.	Bass Lake Res.	1-26-52	2000	)10		)				
				af.	)af.		)				

NOTE: R—Denotes Regular Irrigation. F—Flood Irrigation. P—Water diverted by means of pumping. G—Water diverted by gravity. S—Stored Water.

Condition of System Good Topography 1st Bench River Basin Columbia River, Bass Creek

Adequate Supply: Yes x No Explain

Remarks

Also in: Plat No. Twp. Rge.	Plat No. Twp. Rge.	Plat No. Twp. Rge.
Plat No. Twp. Rge.	Plat No. Twp. Rge.	Plat No. Twp. Rge.

Information From:

Mario Feronatto

6	5	4	3	2	1
7	8	9	10	11	12
18	17	16	15	14	13
19	20	21	22	23	24
30	29	28	27	26	25
31	32	33	34	35	36

4B

F-1-A

County Ravalli

Farm Checked: Date 11-14-57

By Pete

STATE OF MONTANA
STATE ENGINEERS OFFICE
Water Resources Survey

T 9N R 20W Plat No 5

Photo No 2P-179

Legal Land Owner Helena & Otto Beyer Address Missoula, Montana

Operator J. O. Yearns Address Stevensville, Montana

Water is deliverd by:— 1. Private System; 2. Ditch Company; 3. State Project; 4. Federal Project; 5. Irrigation District

If under Ditch Company, Irrigation District, or Government Project, state the number of shares or inches, acre feet, as the case may be in said system

App. No. Decree No.	NAME OF APPROPRIATOR TO WHOM DECREED	NAME OF STREAM	Date App. Date Priority	Miner's Inches	In Use	NAME OF DITCH (Water Delivered By)	No.	R/F	P/G/S	Present Irr. Acres	Irrigable Acres
D-325)	W. G. Bostworth	Burnt Fork Creek	6-1-63	15~~6~~	76	Beyers Ditch	1	R		72	0
D-339)	August F. Byers	Burnt Fork Creek	6-1-83	160	Yes						
D-204	Supply Ditch Co.	Bitterroot River	5-1-98	5000	340shs.	Supply Ditch	2	R		142	0

NOTE: R—Denotes Regular Irrigation. F—Flood Irrigation. P—Water diverted by means of pumping. G—Water diverted by gravity. S—Stored Water.

Condition of System Good Topography Valley & Creek Bottom River Basin Columbia R., Burnt Fork Cr., Bitterroot River

Adequate Supply: Yes x No Explain

Remarks Helena & Joe Harrington are signed up for 340 shares under the Supply Ditch Association. (Wood-Parkhurst Ditch) Joe Harrington is a deceased husband of Helena. Otto Beyer is Helena's present husband.

Also in: Plat No. Twp. Rge.	Plat No. Twp. Rge.	Plat No. Twp. Rge.
Plat No. Twp. Rge.	Plat No. Twp. Rge.	Plat No. Twp. Rge.

Information From:

J. O. Yearns

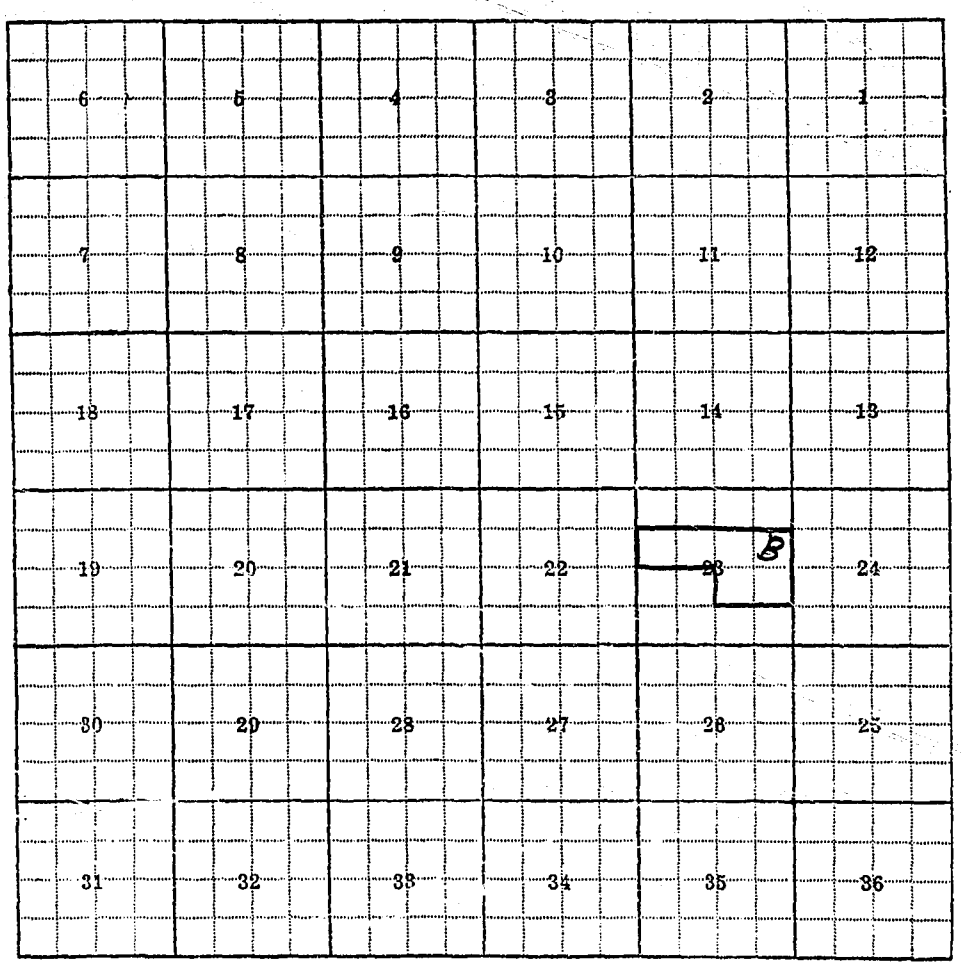
6
5
4
3
2
1
7
8
9
10
11
12
18
17
16
15
14
13
19
20
21
22
23
B
24
30
29
28
27
26
25
31
32
33
34
35
36

23B

F-1-A

County Ravalli

Farm Checked: Date 10-30-57

By Vaughn Chadbourne

STATE OF MONTANA
STATE ENGINEERS OFFICE
Water Resources Survey

T. 9N R. 20W Plat No. 5

Photo No. 2P-48

Legal Land Owner Bert & Ella Bosckis Address Stevensville, Montana

Operator Same Address

Water is deliverd by:— 1. Private System; x 2. Ditch Company, 3. State Project; 4. Federal Project; 5. Irrigation District

If under Ditch Company, Irrigation District, or Government Project, state the number of shares or inches, acre feet, as the case may be in said system

App. No. Decree No.	NAME OF APPROPRIATOR TO WHOM DECREED	NAME OF STREAM	Date App. Date Priority	Miner's Inches	In Use	NAME OF DITCH (Water Delivered By)	No.	R/F	P/G/S	Present Irr. Acres	Irrigable Acres
D-670	Geo. P. Harrington										
	& Ed. C. Morgan Jr.	Mill Cr Lyons Cr.	4-1-98	25	20	Ditch #2	1	F		3	0

NOTE: R—Denotes Regular Irrigation. F—Flood Irrigation. P—Water diverted by means of pumping. G—Water diverted by gravity. S—Stored Water.

Condition of System Good Topography 1st Bench River Basin Columbia River, Mill or Lyons Cr.

Adequate Supply: Yes ..... No x Explain Late Right

Remarks Bert & Ella Bosckis say they have lived here 60 years and they have never known of C. Hagen (A-1563) owning land in this vicinity.

Also in: Plat No. Twp. Rge.	Plat No. Twp. Rge.	Plat No. Twp. Rge.
Plat No. Twp. Rge.	Plat No. Twp. Rge.	Plat No. Twp. Rge.

Information From:

Bert & Ella Bosckis

6	5	4	3	2	1
7	8	9	10	11	12
18	17	16	15	14	13
19	20	21	22	23	24
30	29	28	27	26	25
31	32	33	34	35	36

17D

F-1-A

County Ravalli

Farm Checked: Date 10-30-57

By Vaughn Chadbourne

STATE OF MONTANA
STATE ENGINEERS OFFICE
Water Resources Survey

T. 9N. R. 20W. Plat No. 5

Photo No.

Legal Land Owner Pauline Bosckis Address Stevensville, Montana

Operator Same Address

Water is delivered by:— 1. Private System; 2. Ditch Company; 3. State Project; 4. Federal Project; 5. Irrigation District

If under Ditch Company, Irrigation District, or Government Project, state the number of shares or inches, acre feet, as the case may be in said system

App. No. Decree No.	NAME OF APPROPRIATOR TO WHOM DECREED	NAME OF STREAM	Date App. Date Priority	Miner's Inches	In Use	NAME OF DITCH (Water Delivered By)	No.	R/F	P/G/S	Present Irr. Acres	Irrigable Acres
D-699	Rose Harrington	Mill or Lyons Creek (Kootenai Creek)	6-1-95	40	Yes	Ditch #2	1	F		33	0
D-773	E. F. Hill	Sharrat Creek	4-1-95	75	Yes	Bosckis	1	F)			
D-778	Henry Weicher	Sharrat Creek	4-1-95	50	Yes	Bosckis	1	F)			
								)		129	0
A-662	Lars Larson	Larson Creek	8-13-94	60	Yes	Bosckis	1	F)			
A-1279	Aaron A. Rice	Unnamed Creeks	6-8-86	170	↓	Bosckis	1	F)			

NOTE: R—Denotes Regular Irrigation. F—Flood Irrigation. P—Water diverted by means of pumping. G—Water diverted by gravity. S—Stored Water.

Condition of System Good Topography Mountainous River Basin Columbia River, Sharratt Creek,
Adequate Supply: Yes No x Explain Late Right Larson Creek, Mill or Lyons Creek
Remarks

Also in: Plat No. Twp. Rge.	Plat No. Twp. Rge.	Plat No. Twp. Rge.
Plat No. Twp. Rge.	Plat No. Twp. Rge.	Plat No. Twp. Rge.

Information From
Pauline Bosckis

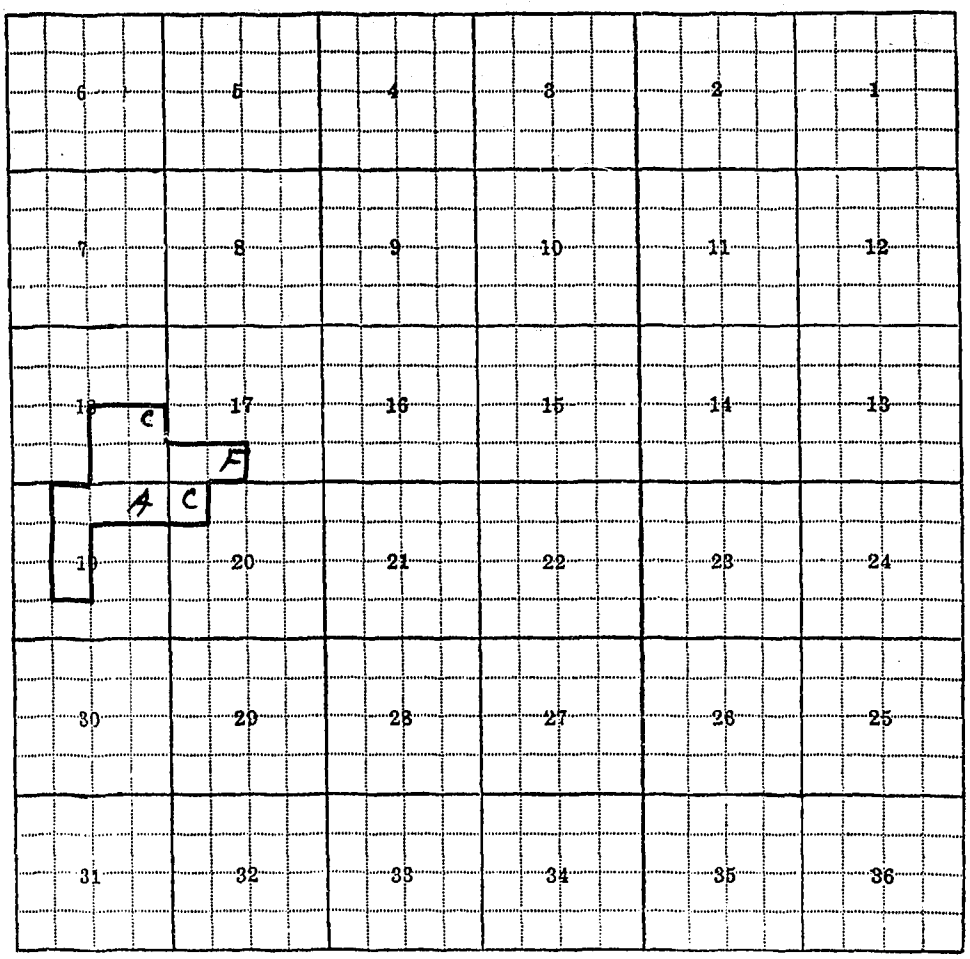

17-F, 18-C, 19-A, 20-C

F-1-A

County Ravalli

STATE OF MONTANA
STATE ENGINEERS OFFICE
Water Resources Survey

T. 9N R. 20W Plat No. 5

Farm Checked: Date 11-14-57

Photo No. 2P-180

By Pete

Legal Land Owner B. (Barney) G. Brazier Address Stevensville, Montana

Operator Same Address

Water is deliverd by:— 1. Private System; 2. Ditch Company; 3. State Project; 4. Federal Project; 5. Irrigation District

If under Ditch Company, Irrigation District, or Government Project, state the number of shares or inches, acre feet, as the case may be in said system

App. No. Decree No.	NAME OF APPROPRIATOR TO WHOM DECREED	NAME OF STREAM	Date App. Date Priority	Miner's Inches	In Use	NAME OF DITCH (Water Delivered By)	No.	R/F	P/G/S	Present Irr. Acres	Irrigable Acres
D-204	Supply Ditch Co.	Bitterroot River	5-1-98	5000	525shs.	Supply Ditch	2	R	S	89	0

NOTE: R—Denotes Regular Irrigation. F—Flood Irrigation. P—Water diverted by means of pumping. G—Water diverted by gravity. S—Stored Water.

Condition of System Good Topography Valley River Basin Columbia River, Bitterroot River

Adequate Supply: Yes x No. Explain

Remarks B.(Barney.)G. Brazier is signed up for 525 shs. under the Supply Ditch Association. (Wood-Parkhurst Ditch)

Also in: Plat No. 7 Twp. 9N Rge. 19W	Plat No. Twp. Rge.	Plat No. Twp. Rge.
Plat No. Twp. Rge.	Plat No. Twp. Rge.	Plat No. Twp. Rge.

Information From:

B. G. Brazier

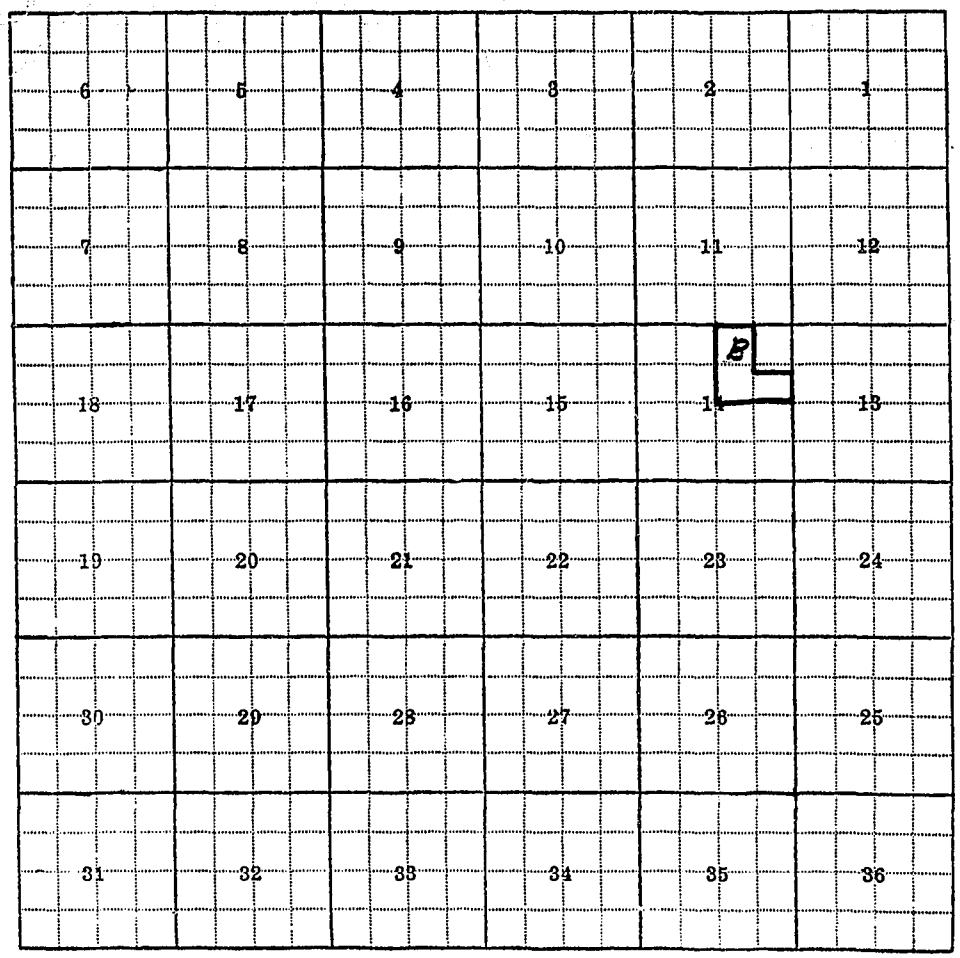
6
5
4
3
2
1
7
8
9
10
11
12
B
18
17
16
15
14
13
19
20
21
22
23
24
30
29
28
27
26
25
31
32
33
34
35
36

14B

F-1-A

County Ravalli

Farm Checked: Date 10-19-57

By Vaughn Chadbourne

STATE OF MONTANA
STATE ENGINEERS OFFICE
Water Resources Survey

T. 9N. R. 20W. Plat No. 5

Photo No. 2P-78

Legal Land Owner Ernest Brinkerhoff et al Address Stevensville, Montana

Operator Same Address

Water is deliverd by:— 1. Private System; X 2. Ditch Company; 3. State Project; 4. Federal Project; 5. Irrigation District

If under Ditch Company, Irrigation District, or Government Project, state the number of shares or inches, acre feet, as the case may be in said system

App. No. Decree No.	NAME OF APPROPRIATOR TO WHOM DECREED	NAME OF STREAM	Date App. Date Priority	Miner's Inches	In Use	NAME OF DITCH (Water Delivered By)	No.	R/F	P/G/S	Present Irr. Acres	Irrigable Acres
Use		McCalla Creek				Brinkerhoff	1	F		32	0

NOTE: R—Denotes Regular Irrigation. F—Flood Irrigation. P—Water diverted by means of pumping. G—Water diverted by gravity. S—Stored Water.

Condition of System Good Topography Bottom Land River Basin Columbia R., McKellar Creek

Adequate Supply: Yes ..... No x Explain Sufficient water from river, but insufficient water from McCalla Creek

Remarks

Also in: Plat No. Twp. Rge.	Plat No. Twp. Rge.	Plat No. Twp. Rge.
Plat No. Twp. Rge.	Plat No. Twp. Rge.	Plat No. Twp. Rge.

Information From:

Ernest Brinkerhoff


6
5
4
3
2
1
7
8
9
10
11
12
18
17
16
15
14
13
19
20
21
22
23
24
30
29
28
27
26
25
31
32
33
34
35
36

33R

F-1-A

County Ravalli

Farm Checked: Date 11-13-57

By Pete

STATE OF MONTANA
STATE ENGINEERS OFFICE
Water Resources Survey

T 9N R 20W Plat No. 5

Photo No. 2P-180

Legal Land Owner James (W. & Margaret Brown Address Stevensville, Montana

Operator Same Address

Water is deliverd by:— 1. Private System; 2. Ditch Company; 3. State Project; 4. Federal Project; 5. Irrigation District

If under Ditch Company, Irrigation District, or Government Project, state the number of shares or inches, acre feet, as the case may be in said system

App. No. Decree No.	NAME OF APPROPRIATOR TO WHOM DECREED	NAME OF STREAM	Date App. Date Priority	Miner's Inches	In Use	NAME OF DITCH (Water Delivered By)	No.	R/F	P/G/S	Present Irr. Acres	Irrigable Acres
D-204	Supply Ditch Co	Bitterroot River	5-1-08	5000	675shs	Supply Ditch	2	R		140	0
D-325	W. G. Bostworth	Burnt Fork Creek	4-5-82	71 3/7	No						

NOTE: R—Denotes Regular Irrigation. F—Flood Irrigation. P—Water diverted by means of pumping. G—Water diverted by gravity. S—Stored Water.

Condition of System Good Topography Valley River Basin Columbia R., Bitterroot River.

Adequate Supply: Yes X No. Explain

Remarks James W. Brown is signed up for 675 shares under the Supply Ditch Association. (Wood-Parkhurst Ditch)

Also in: Plat No. Twp. Rge.	Plat No. Twp. Rge.	Plat No. Twp. Rge.
Plat No. Twp. Rge.	Plat No. Twp. Rge.	Plat No. Twp. Rge.

Information From:

James Brown

6	5	4	3	2	1
7	8	9	10	11	12
18	17	16	15	14 D	13
19	20	21	22	23	24
30	29	28	27	26	25
31	32	33	34	35	36

14D

F-1-A

County Ravalli

Farm Checked: Date 4-18-57

By Robert Peter

STATE OF MONTANA
STATE ENGINEERS OFFICE
Water Resources Survey

T. 9N R. 20W Plat No. 5

Photo No. 2P-177

Legal Land Owner John P. Brown Address Stevensville, Montana

Operator Same Address

Water is deliverd by:— 1. Private System; 2. Ditch Company; 3. State Project; 4. Federal Project; 5. Irrigation District

If under Ditch Company, Irrigation District, or Government Project, state the number of shares or inches, acre feet, as the case may be in said system

App. No. Decree No.	NAME OF APPROPRIATOR TO WHOM DECREED	NAME OF STREAM	Date App. Date Priority	Miner's Inches	In Use	NAME OF DITCH (Water Delivered By)	No.	R/F	P/G/S	Present Irr. Acres	Irrigable Acres
D-359)**	William B. Faulds	Burnt Fork Creek	6-10-95	40	7/11 of 40" (25.5)						
* D-389)*	Kate Lowney	So. Swamp Creek	5-20-82	120	80						
D-387)	J. W. Lancaster	So. Swamp Creek	5-15-81	120	7/11 of 120" (76.4)						
D-402)	C. M. Nichols	Robertson	6-15-64	151	7/11 of 100" (63.64)						
D-331)	Chas. Buck Adm.	So. Swamp Creek	7-1-75	~~55.60~~	1/c 55						
D-386)	Ben Lancaster	So. Swamp Creek	5-15-81	80	7/11 of 40" (25.5)						
D-324)***	Ida Benson	So. Swamp Creek	5-20-82	90	7/11 of 90" (57.2)						
D-360)	W. B. Faulds & C. C. Lowney	So. Swamp Creek	6-1-83	150	7/11 of 150" (95.6") (400 T)	Brown-Cronin-Logan D.	1	R		220	0

NOTE: R—Denotes Regular Irrigation. F—Flood Irrigation. P—Water diverted by means of pumping. G—Water diverted by gravity. S—Stored Water.

Condition of System Good Topography Creek Bottom River Basin Columbia River, So. Swamp Creek

Adequate Supply: Yes..... No..... Explain .....

Remarks *40" to Ralph Brown

** John Wenger claims all of D-359, but the Deed Book 58, Page 307 lists him as having only ½ of this right. Dan and Ida Cronin also claim 4/11 of this right.

*** D-324 Henry & Rosalie Dietz claim 37.5 miner's inches. (Ref. Deed Book 55, Page 586 of this right. Dan & Ida Cronin also claim 4/11 of this right.

Also in: Plat No..... Twp..... Rge.....	Plat No..... Twp..... Rge.....	Plat No..... Twp..... Rge.....
Plat No..... Twp..... Rge.....	Plat No..... Twp..... Rge.....	Plat No..... Twp..... Rge.....

Information From:
John Brown

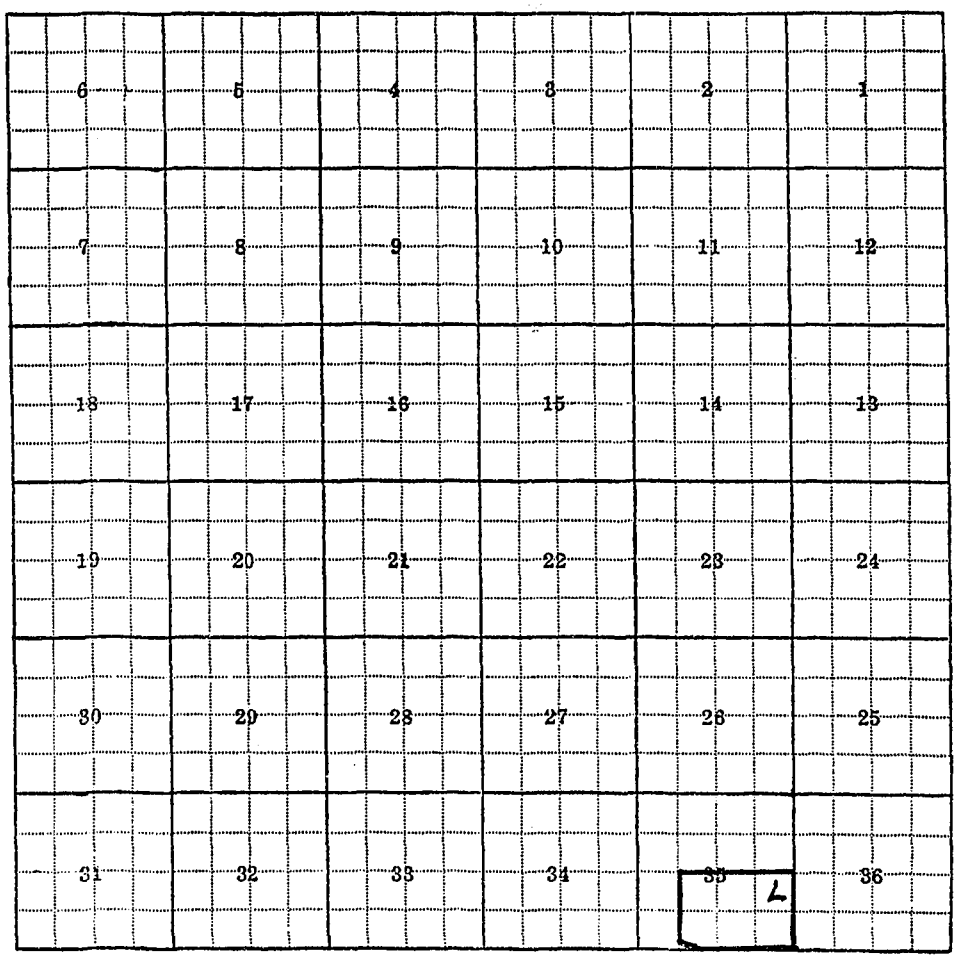
6
5
4
3
2
1
7
8
9
10
11
12
18
17
16
15
14
13
19
20
21
22
23
24
30
29
28
27
26
25
31
32
33
34
35
L
36

35-L

F-1-A

County Ravalli

Farm Checked: Date 11-19-57

By Pete

STATE OF MONTANA
STATE ENGINEERS OFFICE
Water Resources Survey

T 9N R 20W Plat No. 5

Photo No. 2P-177

Legal Land Owner Ralph & Dorothy Brown Address Stevensville, Montana

Operator Same Address

Water is deliverd by:— 1. Private System; 2. Ditch Company; 3. State Project; 4. Federal Project; 5. Irrigation District

If under Ditch Company, Irrigation District, or Government Project, state the number of shares or inches, acre feet, as the case may be in said system

App. No. Decree No.	NAME OF APPROPRIATOR TO WHOM DECREED	NAME OF STREAM	Date App. Date Priority	Miner's Inches	In Use	NAME OF DITCH (Water Delivered By)	No.	R/F	P/G/S	Present Irr. Acres	Irrigable Acres
D-389	Kate Lowney	S. Swamp	5-20-82	120	40	Brown Tangmo Ditch	1	R		40	0
		Robertson Creek				Brown Tangmo Haupt D.	1	F		36	0

NOTE: R—Denotes Regular Irrigation. F—Flood Irrigation. P—Water diverted by means of pumping. G—Water diverted by gravity. S—Stored Water.

Condition of System Fair Topography Creek Bottom River Basin Columbia River, Robertson Creek, S. Swamp Creek

Adequate Supply: Yes x No Explain

Remarks Gets some water for NE¼NE¼ whenever available in creek. Has no right

Also in: Plat No. Twp. Rge.	Plat No. Twp. Rge.	Plat No. Twp. Rge.
Plat No. Twp. Rge.	Plat No. Twp. Rge.	Plat No. Twp. Rge.

Information From:

John Brown - Wm. Dexter

6	5	4	3	2	1
7	8	9	10	11	12
18	17	16	15	14	13
19	20	21	22	23	24
30	29	28	27	26	25
31	32	33	34	35 A	36

35A

F-1-A—5M—1-62—7448

County Ravalli

Farm Checked: Date 11-17--57

By Vaughn Chadbourne

STATE OF MONTANA
STATE ENGINEERS OFFICE
Water Resources Survey

T 9N R 20W Plat No. 5

Photo No. 2P -78

Legal Land Owner Edgar Campbell Address Stevensville, Montana

Operator Same Address

Water is delivered by:— 1. Private System; 2. Ditch Company; 3. State Project; 4. Federal Project; 5. Irrigation District

App. No. Decree No.	NAME OF APPROPRIATOR TO WHOM DECREED	NAME OF STREAM	Date App. Date Priority	Miner's Inches	In Use	NAME OF DITCH (Water Delivered By)	No.	R/F	Present Irr. Acres	Irrigable Acres
*		Bitterroot River			156 shs	Supply Ditch	2	R	30	0

NOTE: R—Denotes Regular Irrigation. F—Flood Irrigation.

Adequate Supply: Yes X No Explain

Remarks Edgar Campbell is signed up for 156 shares under the Supply Ditch Association. (Wood - Parkhurst Ditch)
* See Supply Ditch Co. for water rights. (Pg. 139)

River Basin Columbia River, Bitterroot River

Also in: Plat No. Twp. Rge	Plat No. Twp. Rge	Plat No. Twp. Rge
Plat No. Twp. Rge	Plat No. Twp. Rge	Plat No. Twp. Rge

Information From:
Field Survey

6	5	4	3	2	1
7	8	9	10	11	12
18	17	16	15	14	13
19	20	21	22	23	24
30	29	28	27	26	25
31	32	33	34	35	36

Land Ownership 34 Q

F-1-A

County Ravalli

STATE OF MONTANA
STATE ENGINEERS OFFICE
Water Resources Survey

T. 9N R. 20W Plat No. 5

Farm Checked: Date 11-18-57

Photo No. 2P-18

By Vaughn Chadbourne

Legal Land Owner Floyd (H) & Frances Campbell Address Stevensville, Montana

Operator Same Address

Water is deliverd by:— 1. Private System; 2. Ditch Company; 3. State Project; 4. Federal Project; 5. Irrigation District

If under Ditch Company, Irrigation District, or Government Project, state the number of shares or inches, acre feet, as the case may be in said system

App. No. Decree No.	NAME OF APPROPRIATOR TO WHOM DECREED	NAME OF STREAM	Date App. Date Priority	Miner's Inches	In Use	NAME OF DITCH (Water Delivered By)	No.	R/F	P/G/S	Present Irr. Acres	Irrigable Acres
D-204	Supply Ditch Co.	Bitterroot River	5-1-98	5000	300sh	Supply Ditch	2	R)		67	0
D-208	Union Ditch Company	Bitterroot River	10-4-89	1860	Yes	Union Ditch	2	R)			

NOTE: R—Denotes Regular Irrigation. F—Flood Irrigation. P—Water diverted by means of pumping. G—Water diverted by gravity. S—Stored Water.

Condition of System Good Topography 1st Bench River Basin Columbia River, Bitterroot River

Adequate Supply: Yes x No Explain

Remarks Floyd H. Campbell is signed up for 300 shares under the Supply Ditch Association. (Wood-Parkhurst Ditch) (60")
Floyd H. Campbell is signed up for .10008 shares under the Union Ditch Company. (Mutual) (16.91352")
Supply - 5 shares = 1 miner's inch.
Union - 1 share = 169 miner's inches.

Also in: Plat No. Twp. Rge.	Plat No. Twp. Rge.	Plat No. Twp. Rge.
Plat No. Twp. Rge.	Plat No. Twp. Rge.	Plat No. Twp. Rge.

Information From:

Floyd Campbell

6	5	4	3	2	1
7	8	9	10	11	12
18	17	16	15	14	13
19	20	21	22	23	24
30	29	28	27	26	25
31	32	33	34 V	35	36

34V

F-1-A

County Ravalli

STATE OF MONTANA
STATE ENGINEERS OFFICE
Water Resources Survey

T. 9N R. 20W Plat No. 5

Farm Checked: Date 11-16-57

Photo No. 2P-178

By Pete

Legal Land Owner Murray Campbell Address

Operator Ed O'Hare - Buying Address Victor, Montana

Water is deliverd by:— 1. Private System; 2. Ditch Company; 3. State Project; 4. Federal Project; 5. Irrigation District

If under Ditch Company, Irrigation District, or Government Project, state the number of shares or inches, acre feet, as the case may be in said system

App. No. Decree No.	NAME OF APPROPRIATOR TO WHOM DECREED	NAME OF STREAM	Date App. Date Priority	Miner's Inches	In Use	NAME OF DITCH (Water Delivered By)	No.	R/F	P/G/S	Present Irr. Acres	Irrigable Acres
D-385	George Kinneman	Burnt Fork Creek	5-15-82	155	Yes	Kinneman Ditches	1	R		139	0

NOTE: R—Denotes Regular Irrigation. F—Flood Irrigation. P—Water diverted by means of pumping. G—Water diverted by gravity. S—Stored Water.

Condition of System Fair Topography Creek Bottom River Basin Columbia River, Burnt Fork Creek

Adequate Supply: Yes x No Explain

Remarks

Also in: Plat No. Twp. Rge.	Plat No. Twp. Rge.	Plat No. Twp. Rge.
Plat No. Twp. Rge.	Plat No. Twp. Rge.	Plat No. Twp. Rge.

Information From:

Wm. Dexter

6	5	4	3	2	1
7	8	9	10	11	12
18	17	16	15	14	13
19	20	21	22	23	24
30	29	28	27	26	25
31	32	33	34	35	36

25C

F-1-A

County Ravalli

Farm Checked: Date 11-16-57

By Vaughn Chadbourne

STATE OF MONTANA
STATE ENGINEERS OFFICE
Water Resources Survey

T 9N R 20W Plat No. 5

Photo No. 2P-74, 2P-75

Legal Land Owner James Canton Address Florence, Montana

Operator James & Joe Canton Address

Water is deliverd by:— 1. Private System; X 2. Ditch Company; 3. State Project; 4. Federal Project; 5. Irrigation District

If under Ditch Company, Irrigation District, or Government Project, state the number of shares or inches, acre feet, as the case may be in said system

App. No. Decree No.	NAME OF APPROPRIATOR TO WHOM DECREED	NAME OF STREAM	Date App. Date Priority	Miner's Inches	In Use	NAME OF DITCH (Water Delivered By)	No.	R/F	P/G/S	Present Irr. Acres	Irrigable Acres
D-25	Thomas Trevaille	Bass Creek	5-10-73	200	Yes	Trevaille	1	R		40	0
D-26A	Bass Lake Res. Co.	Bass Lake Res.	1-1-13	1620.72) af.	)200	Trevaille					
D-26B	Bass Lake Res. Co.	Bass Lake Res.	1-26-52	2000 af.	)af.	Trevaille					
A-244	James Canton	Brooks Creek	4-23-53	200	Yes	Canton	1	F		77	0
A-1277	C. P. Peter et al	Unnamed Creeks	6-15-03	400	Yes	Canton	1	F)			
A-1503	Cames Canton	Seepage, Waste, Drain	4-23-53	160	Yes	Canton	1	F)		118	0
A-1611	Nettie Lowell	Seepage, Waste, Drain	7-1-95	50	Part	Canton	1	F)			
D-675	[illegible]	Miller Lyons Ditch #5	5-1-92	60	Not Used						

NOTE: R—Denotes Regular Irrigation. F—Flood Irrigation. P—Water diverted by means of pumping. G—Water diverted by gravity. S—Stored Water.

Condition of System Good Topography 1st Bench River Basin Columbia River, Bass Cr., Brooks Cr., Unnamed Creeks

Adequate Supply: Yes x No Explain

Remarks James & Joe Canton are signed up for 200 shares under the Bass Lake Reservoir Company.

Also in:								
Plat No.	Twp.	Rge.	Plat No.	Twp.	Rge.	Plat No.	Twp.	Rge.
Plat No.	Twp.	Rge.	Plat No.	Twp.	Rge.	Plat No.	Twp.	Rge.

Information From:

Curtice Martin

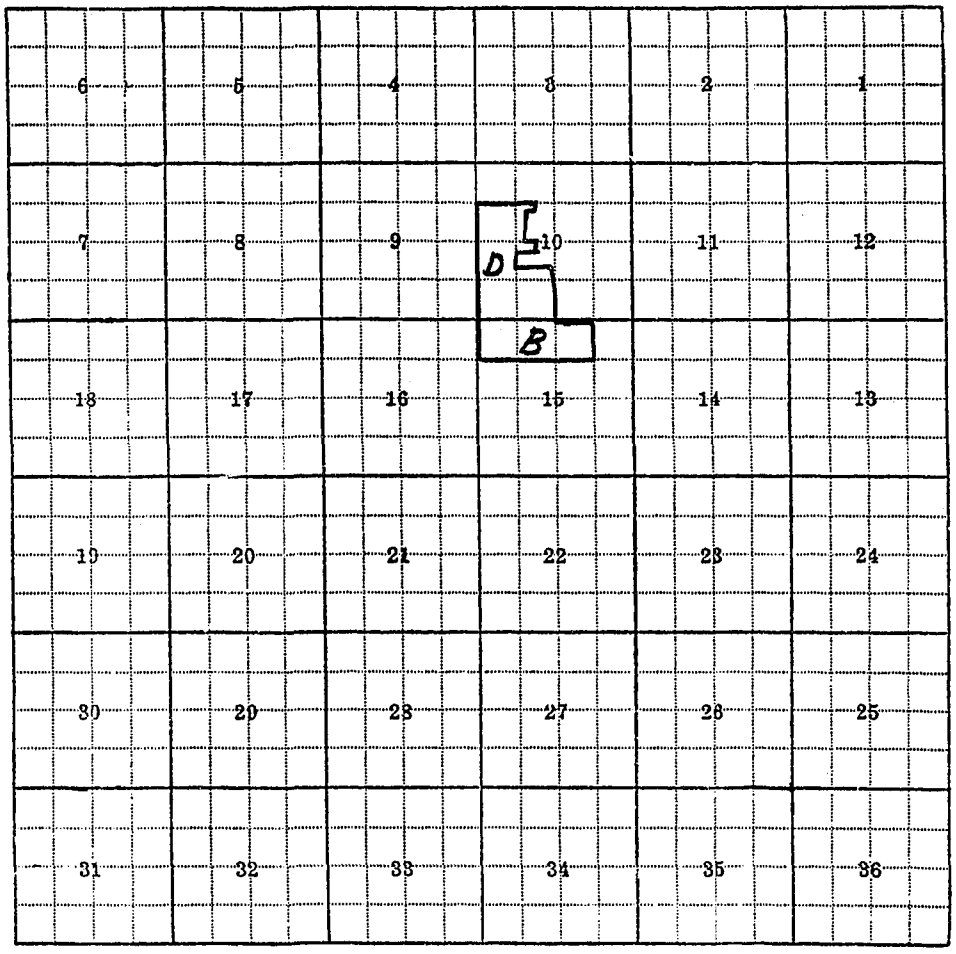
6
5
4
3
2
1
7
8
9
10
11
12
D
B
18
17
16
15
14
13
19
20
21
22
23
24
30
29
28
27
26
25
31
32
33
34
35
36

10D., 15B

F-1-A

County Ravalli

Farm Checked: Date 11-13-56

By Vaughn Chadbourne

STATE OF MONTANA
STATE ENGINEERS OFFICE
Water Resources Survey

T 9N R 20W Plat No 5

Photo No 2P-73 (Sec. 4)
2P-74 (Sec. 10)

Legal Land Owner James & Catrina Canton Address Florence

Operator James & Joe Canton Address

Water is deliverd by:— 1. Private System; X 2. Ditch Company; 3. State Project; 4. Federal Project; 5. Irrigation District

If under Ditch Company, Irrigation District, or Government Project, state the number of shares or inches, acre feet, as the case may be in said system

App. No. Decree No.	NAME OF APPROPRIATOR TO WHOM DECREED	NAME OF STREAM	Date App. Date Priority	Miner's Inches	In Use	NAME OF DITCH (Water Delivered By)	No.	R/F	P/G/S	Present Irr. Acres	Irrigable Acres
D-13	Rosetta B. Hougstadt	Bass Creek	6-15-95	80	Yes	Trevaille	1	F		69	0
D-26A	Bass Lake Res. Co.	Bass Lake Res.	1-1-13	1629.72) af.	)200	Trevaille					
D-26B	Bass Lake Res. Co.	Bass Lake Res.	1-26-52	2000 af.	))	Trevaille					
*D-25	Thomas Trevaille	Bass Creek	5-10-72	200	No						
*D-575	George W. Payne	Mill or Lynn Creek	5-1-92	60	No	Ditch #5					
*A-244	James Canton	Brooks Creek	4-23-53	200	No						
*A-1277	Peter& Whaley	Unnamed Cr. or Stream	6-15-03	400	No						
*A-1503	James Canton	Seepage & Waste	4-23-53	160	No						
*A-1611	Nettie Lowell	Waste from Bass Bros. Ranch	7-1-95	50	No						

NOTE: R—Denotes Regular Irrigation. F—Flood Irrigation. P—Water diverted by means of pumping. G—Water diverted by gravity. S—Stored Water.

Condition of System Good Topography 2nd bench River Basin Columbia River, Bass Creek

Adequate Supply: Yes..... No....x.... Explain Late Right

Remarks James & Joe Canton are signed up for 200 shares under the Bass Lake Reservoir Company.
* These rights may be used here, but are listed on the land of James Canton or Joe Canton.

Also in: Plat No..... Twp..... Rge.....	Plat No..... Twp..... Rge.....	Plat No..... Twp..... Rge.....
Plat No..... Twp..... Rge.....	Plat No..... Twp..... Rge.....	Plat No..... Twp..... Rge.....

Information From:

Curtice Martin

6	5	c	3	2	1
7	8	9	10	11	12
18	17	16	15	14	13
19	20	21	22	23	24
30	29	28	27	26	25
31	32	33	34	35	36

4 C

F-1-A

County Ravalli

Farm Checked: Date 11-16-56

By Vaughn Chadbourne

STATE OF MONTANA
STATE ENGINEERS OFFICE
Water Resources Survey

T. 9N. R. 20W Plat No. 5

Photo No. 2P-74

Legal Land Owner Joe Canton Address Florence, Montana

Operator Same Address

Water is deliverd by:— 1. Private System; X 2. Ditch Company; 3. State Project; 4. Federal Project; 5. Irrigation District

If under Ditch Company, Irrigation District, or Government Project, state the number of shares or inches, acre feet, as the case may be in said system

App. No. Decree No.	NAME OF APPROPRIATOR TO WHOM DECREED	NAME OF STREAM	Date App. Date Priority	Miner's Inches	In Use	NAME OF DITCH (Water Delivered By)	No.	R/F	P/G/S	Present Irr. Acres	Irrigable Acres
A-1277	C. P. Peter et al	Unnamed Creeks	6-15-03	400	Part	Canton	1	F		3	0
D-25	Thomas Trevaille	Bass Creek	5-10-73	200	No(Part)						
D-675	George W. Payne	Mill or Lyons Creek	5-1-92	60	No(Part)	Ditch #5					

NOTE: R—Denotes Regular Irrigation. F—Flood Irrigation. P—Water diverted by means of pumping. G—Water diverted by gravity. S—Stored Water.

Condition of System Good Topography 1st Bench River Basin Columbia River, Unnamed Creek

Adequate Supply: Yes x No Explain

Remarks

Also in: Plat No. Twp. Rge.	Plat No. Twp. Rge.	Plat No. Twp. Rge.
Plat No. Twp. Rge.	Plat No. Twp. Rge.	Plat No. Twp. Rge.

Information From:

Frank Ruffatto

6	5	4	3	2	1
7	8	9	10	11	12
18	17	16	15	14	13
19	20	21	22	23	24
30	29	28	27	26	25
31	32	33	34	35	36

10H

F-1-A

County Ravalli

Farm Checked: Date 11-19-57

By Vaughn Chadbourne

STATE OF MONTANA
STATE ENGINEERS OFFICE
Water Resources Survey

T 9N R 20W Plat No 5

Photo No 2P-77

Legal Land Owner George A. Chilcott Address Stevensville, Montana

Operator Same Address

Water is deliverd by:— 1. Private System; 2. Ditch Company; X 3. State Project; 4. Federal Project; 5. Irrigation District

If under Ditch Company, Irrigation District, or Government Project, state the number of shares or inches, acre feet, as the case may be in said system

App. No. Decree No.	NAME OF APPROPRIATOR TO WHOM DECREED	NAME OF STREAM	Date App. Date Priority	Miner's Inches	In Use	NAME OF DITCH (Water Delivered By)	No.	R/F	P/G/S	Present Irr. Acres	Irrigable Acres
D-204	Supply Ditch Co.	Bitterroot River	5-1-98	5000	225shs.	Supply Ditch	2	R)		57	0
D-208	Union Ditch Co.	Bitterroot River	10-4-89	1860	517shs	Union	2	R)			
D-420	G. A. Smith	Robertson Creek	5-22-83	36	No						

NOTE: R—Denotes Regular Irrigation. F—Flood Irrigation. P—Water diverted by means of pumping. G—Water diverted by gravity. S—Stored Water.

Condition of System Good Topography 1st Bench River Basin Bitterroot River, Columbia River

Adequate Supply: Yes x No Explain

Remarks George Chilcott is signed up for 517 shares under the Union Ditch Company. (Mutual) (87.343 miner's inches)
George Chilcott is signed up for 225 shares under the Supply Ditch Association. (Wood-Parkhurst Ditch) (45")

Also in: Plat No. Twp Rge	Plat No. Twp Rge	Plat No. Twp Rge
Plat No. Twp Rge	Plat No. Twp Rge	Plat No. Twp Rge

Information From:

Fred Porch

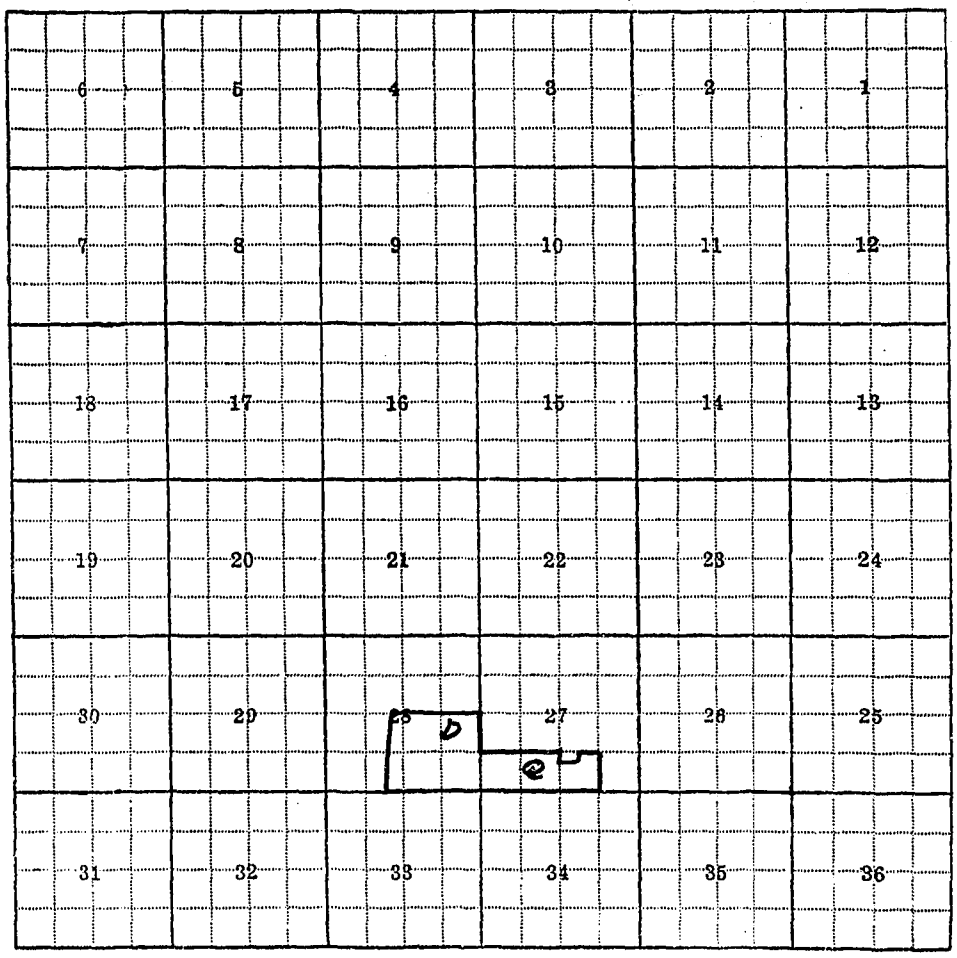
6
5
4
3
2
1
7
8
9
10
11
12
18
17
16
15
14
13
19
20
21
22
23
24
30
29
28
27
26
25
D
Q
31
32
33
34
35
36

28D., 27 Q

F-1-A

County Ravalli

Farm Checked: Date 11-19-57

By Carpenter & Tate

STATE OF MONTANA
STATE ENGINEERS OFFICE
Water Resources Survey

T. 9N. R. 20W Plat No. 5

Photo No. 2P-178

Legal Land Owner Christian B. Christianson Address Stevensville, Montana

Operator Same Address

Water is deliverd by:— 1. Private System; 2. Ditch Company; x 3. State Project; 4. Federal Project; 5. Irrigation District

If under Ditch Company, Irrigation District, or Government Project, state the number of shares or inches, acre feet, as the case may be in said system

App. No. Decree No.	NAME OF APPROPRIATOR TO WHOM DECREED	NAME OF STREAM	Date App. Date Priority	Miner's Inches	In Use	NAME OF DITCH (Water Delivered By)	No.	R/F	P/G/S	Present Irr. Acres	Irrigable Acres
*See											
Assn.		Bitterroot River				Supply Ditch	2	F		5	0

NOTE: R—Denotes Regular Irrigation. F—Flood Irrigation. P—Water diverted by means of pumping. G—Water diverted by gravity. S—Stored Water.

Condition of System Good Topography Valley River Basin Columbia River, Bitterroot River

Adequate Supply: Yes x No Explain

Remarks *Christian Bear is signed up for 50 shares under the Supply Ditch Association (Wood-Parkhurst Ditch). The water is signed up under the Christian Bear Name.

Also in: Plat No. Twp. Rge.	Plat No. Twp. Rge.	Plat No. Twp. Rge.
Plat No. Twp. Rge.	Plat No. Twp. Rge.	Plat No. Twp. Rge.

Information From:

Christian Bear

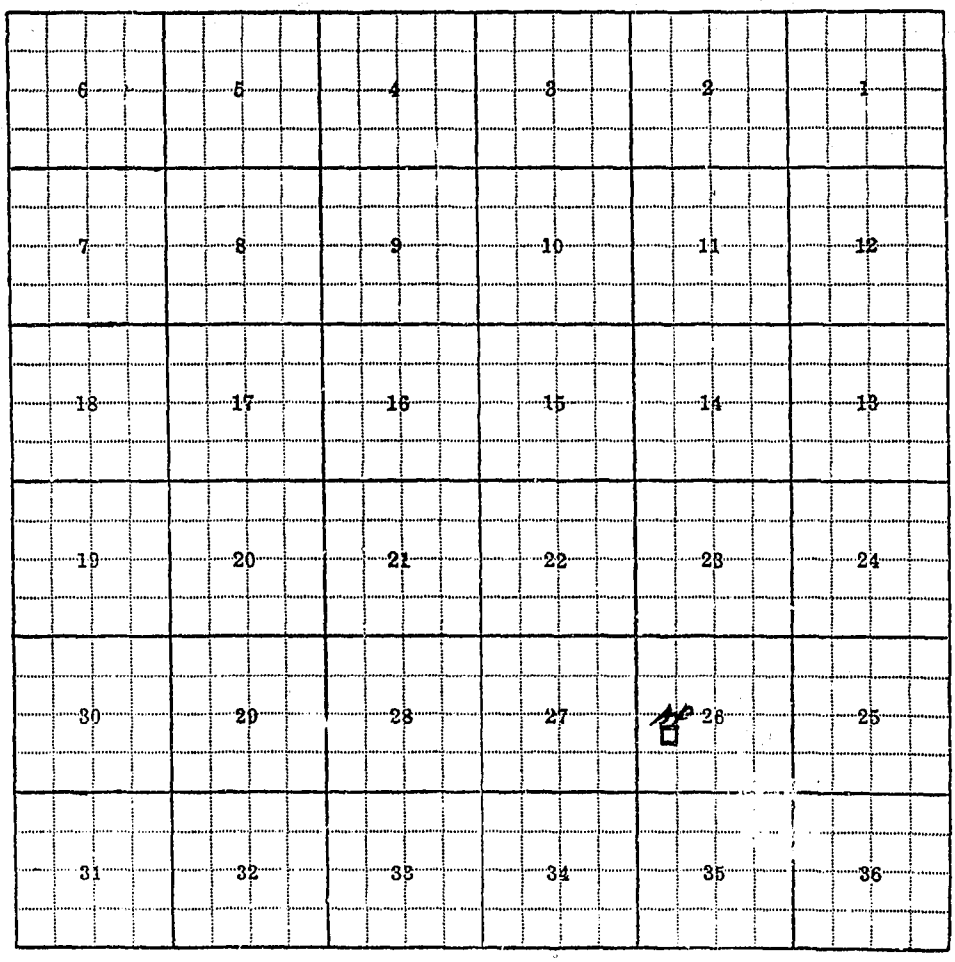
6
5
4
3
2
1
7
8
9
10
11
12
18
17
16
15
14
13
19
20
21
22
23
24
30
29
28
27
26
25
31
32
33
34
35
36

26 AP

F-1-A

County Ravalli

Farm Checked: Date 11-19-57

By Carpenter & Tate

STATE OF MONTANA
STATE ENGINEERS OFFICE
Water Resources Survey

T. 9N R. 20W. Plat No. 5

Photo No. 2P-178

Legal Land Owner* Leo & Nellie Cook Address Stevensville, Montana

Operator Same Address

Water is deliverd by:— 1. Private System; 2. Ditch Company; x 3. State Project; 4. Federal Project; 5. Irrigation District

If under Ditch Company, Irrigation District, or Government Project, state the number of shares or inches, acre feet, as the case may be in said system

App. No. Decree No.	NAME OF APPROPRIATOR TO WHOM DECREED	NAME OF STREAM	Date App. Date Priority	Miner's Inches	In Use	NAME OF DITCH (Water Delivered By)	No.	R/F	P/G/S	Present Irr. Acres	Irrigable Acres
*See											
Assn.		Bitterroot River				Supply Ditch	2			2	0

NOTE: R—Denotes Regular Irrigation. F—Flood Irrigation. P—Water diverted by means of pumping. G—Water diverted by gravity. S—Stored Water.

Condition of System Good Topography Valley River Basin Columbia River, Bitterroot River

Adequate Supply: Yes x No Explain

Remarks Leo Cook is signed up for 6 shares under the Supply Ditch Association. (Wood-Parkhurst Ditch)
*Also in Mays Addition to Stevensville.

Also in: Plat No. 5 Twp. 9N Rge. 20W	Plat No. Twp. Rge.	Plat No. Twp. Rge.
Plat No. Twp. Rge.	Plat No. Twp. Rge.	Plat No. Twp. Rge.

Information From:
Field Survey

6	5	4	3	2	1
7	8	9	10	11	12
18	17	16	15	14	13
19	20	21	22	23	24
30	29	28	27	26	25
31	32	33	34	35	36

26 AJ

F-1-A

County Ravalli

Farm Checked: Date 11-20-57

By Carpenter & Tate

STATE OF MONTANA
STATE ENGINEERS OFFICE
Water Resources Survey

T. 9N. R. 20W. Plat No. 5

Photo No. 2P-178

Legal Land Owner Wilber F. Cook Address Stevensville, Montana

Operator Same Address

Water is delivered by:— 1. Private System; 2. Ditch Company; 3. State Project; 4. Federal Project; 5. Irrigation District

If under Ditch Company, Irrigation District, or Government Project, state the number of shares or inches, acre feet, as the case may be in said system

App. No. Decree No.	NAME OF APPROPRIATOR TO WHOM DECREED	NAME OF STREAM	Date App. Date Priority	Miner's Inches	In Use	NAME OF DITCH (Water Delivered By)	No.	R/F	P/G/S	Present Irr. Acres	Irrigable Acres
										6	

NOTE: R—Denotes Regular Irrigation. F—Flood Irrigation. P—Water diverted by means of pumping. G—Water diverted by gravity. S—Stored Water.

Condition of System Good Topography Valley River Basin Columbia River, Bitterroot River

Adequate Supply: Yes x No. Explain

Remarks He irrigates, but there is no water shown.

Also in: Plat No. Twp. Rge.	Plat No. Twp. Rge.	Plat No. Twp. Rge.
Plat No. Twp. Rge.	Plat No. Twp. Rge.	Plat No. Twp. Rge.

Information From:

Ralph Raymond

6	5	4	3	2	1
7	8	9	10	11	12
18	17	16	15	14	13
19	20	21	22	23	24
30	29	28	27	26	25
31	32	33	34	35	36

26 F

F-1-A

County Ravalli

Farm Checked: Date 11-18-57

By Robert Peter

STATE OF MONTANA
STATE ENGINEERS OFFICE
Water Resources Survey

T 9N R 20W Plat No. 5

Photo No. 2P-177

Legal Land Owner Dan & Ida Cronin Address Stevensville, Montana

Operator Same Address

Water is deliverd by:— 1. Private System; 2. Ditch Company; 3. State Project; 4. Federal Project; 5. Irrigation District

If under Ditch Company, Irrigation District, or Government Project, state the number of shares or inches, acre feet, as the case may be in said system

App. No. Decree No.	NAME OF APPROPRIATOR TO WHOM DECREED	NAME OF STREAM	Date App. Date Priority	Miner's Inches	In Use	NAME OF DITCH (Water Delivered By)	No.	R/F	P/G/S	Present Irr. Acres	Irrigable Acres
A-1524	Dan W. Cronin Jr.	Seepage, Waste and Drain	6-26-52	100	Yes						
D-402	C. M. Nichols	So. Swamp Creek	6-15-64	151	4/11	of 100"					
D-359**	Wm. B. Faulds	Burnt Fork Creek	6-10-95	40	4/11	of 40"					
						Cronin Ditches	1	R		111	0
D-387	J. W. Lancaster	So. Swamp Creek	5-15-81	120	4/11	of 120"					
						Brown-Cronin-Logan D.	1	R		10	0
D-386	Ben Lancaster	So. Swamp Creek	5-15-81	80	4/11	of 40"					
						Munger Ditch	1	R		3	0
D-360*	W. B. Faulds & C. C. Lowney	So. Swamp Creek	6-1-83	150	4/11	of 150"					
D-324***	Ida Benson	So. Swamp Creek	5-20-82	90	4/11	of 90"					

NOTE: R—Denotes Regular Irrigation. F—Flood Irrigation. P—Water diverted by means of pumping. G—Water diverted by gravity. S—Stored Water.

Condition of System Fair Topography [illegible] River Basin Columbia River, So. Swamp Cr.

Adequate Supply: Yes X No. Explain

Remarks * Claimed by Sunset Irrigation District. Deed Mort. Bk. 74 - Page 170 gives 4/11 to Cronin. Possibly this right.
** John Wenger claims all of D-359 but the deed book 58 page 397 lists him as only having ½ of this right. John P. Brown also claims 7/11 of this right.
*** D-324 Henry & Rosalie Dietz claim 37.5" (Ref: Deed Book 55, Page 586 of this right. John P. Brown also claims 7/11 of this right.

Also in: Plat No. Twp. Rge.	Plat No. Twp. Rge.	Plat No. Twp. Rge.
Plat No. Twp. Rge.	Plat No. Twp. Rge.	Plat No. Twp. Rge.

Information From:
Mrs. Cronin

6	5	4	3	2	1
7	8	9	10	11	12
18	17	16	15	14	13
19	20	21	22	23	24
30	29	28	27	26	25
31	32	33	34	35	36

36-F

F-1-A

County Ravalli

Farm Checked: Date 11-19-57

By Carpenter & Tate

STATE OF MONTANA
STATE ENGINEERS OFFICE
Water Resources Survey

T 9N R 20W Plat No. 5

Photo No. 2P-178

Legal Land Owner Ella M. Daniels Address Stevensville, Montana

Operator Lester James Address

Water is deliverd by:— 1. Private System; 2. Ditch Company; x 3. State Project; 4. Federal Project; 5. Irrigation District

If under Ditch Company, Irrigation District, or Government Project, state the number of shares or inches, acre feet, as the case may be in said system

App. No. Decree No.	NAME OF APPROPRIATOR TO WHOM DECREED	NAME OF STREAM	Date App. Date Priority	Miner's Inches	In Use	NAME OF DITCH (Water Delivered By)	No.	R/F	P/G/S	Present Irr. Acres	Irrigable Acres
*See											
Assn.		Bitterroot River				Supply Ditch	2			3	0

NOTE: R—Denotes Regular Irrigation. F—Flood Irrigation. P—Water diverted by means of pumping. G—Water diverted by gravity. S—Stored Water.

Condition of System Good Topography Valley River Basin Columbia River, Bitterroot River

Adequate Supply: Yes x No Explain

Remarks *Ella M. Daniels is signed up for 12 shares under the Supply Ditch Association. (Wood-Parkhurst Ditch)

Also in: Plat No. Twp. Rge.	Plat No. Twp. Rge.	Plat No. Twp. Rge.
Plat No. Twp. Rge.	Plat No. Twp. Rge.	Plat No. Twp. Rge.

Information From:

Field Survey

6	5	4	3	2	1
7	8	9	10	11	12
18	17	16	15	14	13
19	20	21	22	23	24
30	29	28	27	26	25
31	32	33	34	35	36

26 AM

F-1-A

County Ravalli

Farm Checked: Date 11-19-57

By Carpenter & Tate

STATE OF MONTANA
STATE ENGINEERS OFFICE
Water Resources Survey

T. 9N R. 20W Plat No. 5

Photo No. 2P-178

Legal Land Owner Earl C. Dowd Address Stevensville, Montana

Operator Same Address

Water is deliverd by:— 1. Private System; x 2. Ditch Company; 3. State Project; 4. Federal Project; 5. Irrigation District

If under Ditch Company, Irrigation District, or Government Project, state the number of shares or inches, acre feet, as the case may be in said system

App. No. Decree No.	NAME OF APPROPRIATOR TO WHOM DECREED	NAME OF STREAM	Date App. Date Priority	Miner's Inches	In Use	NAME OF DITCH (Water Delivered By)	No.	R/F	P/G/S	Present Irr. Acres	Irrigable Acres
D-338	W. S. Burrell	N. Swamp Creek	6-1-66	58	Part	Howard-Keenan Ditch	1	R		4	0

NOTE: R—Denotes Regular Irrigation. F—Flood Irrigation. P—Water diverted by means of pumping. G—Water diverted by gravity. S—Stored Water.

Condition of System Good Topography Valley River Basin Columbia River, N. Swamp Cr.

Adequate Supply: Yes x No Explain

Remarks

Also in: Plat No. Twp. Rge.	Plat No. Twp. Rge.	Plat No. Twp. Rge.
Plat No. Twp. Rge.	Plat No. Twp. Rge.	Plat No. Twp. Rge.

Information From:
Frank Williamson &
Court House Bk. 58, Pg. 125

6	5	4	3	2	1
7	8	9	10	11	12
18	17	16	15	14	13
19	20	21	22	23	24
30	29	28	27	AB 26	25
31	32	33	34	35	36

26 AB

F-1-A

County Ravalli

Farm Checked: Date 11-1-57

By Vaughn Chadbourne

STATE OF MONTANA
STATE ENGINEERS OFFICE
Water Resources Survey

T. 9N R. 20W Plat No. 5

Photo No. 2P-75

Legal Land Owner Peter Drogitis Address Stevensville, Montana

Operator Same Address

Water is deliverd by:— 1. Private System; x 2. Ditch Company; 3. State Project; 4. Federal Project; 5. Irrigation District

If under Ditch Company, Irrigation District, or Government Project, state the number of shares or inches, acre feet, as the case may be in said system

App. No. Decree No.	NAME OF APPROPRIATOR TO WHOM DECREED	NAME OF STREAM	Date App. Date Priority	Miner's Inches	In Use	NAME OF DITCH (Water Delivered By)	No.	R/F	P/G/S	Present Irr. Acres	Irrigable Acres
Use		Drogitis well				Pump & Sprinkler	1	R		5	0

NOTE: R—Denotes Regular Irrigation. F—Flood Irrigation. P—Water diverted by means of pumping. G—Water diverted by gravity. S—Stored Water.

Condition of System Good Topography 1st Bench River Basin Columbia River, Well

Adequate Supply: Yes x No. Explain

Remarks

Also in: Plat No. Twp. Rge.	Plat No. Twp. Rge.	Plat No. Twp. Rge.
Plat No. Twp. Rge.	Plat No. Twp. Rge.	Plat No. Twp. Rge.

Information From:

Peter Drogitis

6	5	4	3	2	1
7	8	9	10	11	12
18	17	16 C	15	14	13
19	20	21	22	23	24
30	29	28	27	26	25
31	32	33	34	35	36

18 C

F-1-A

County .....Ravalli.....

Farm Checked: Date.....11-16-57.....

By .....Pete.....

STATE OF MONTANA

STATE ENGINEERS OFFICE

Water Resources Survey

T..9N.....R.....20W Plat No....5.....

Photo No....2P-177.....

Legal Land Owner ...William..&..Dorothy..Dexter..... Address .....Stevensville,..Montana.....

Operator .....Same..... Address .....

Water is deliverd by:— 1. Private System; 2. Ditch Company; 3. State Project; 4. Federal Project; 5. Irrigation District

If under Ditch Company, Irrigation District, or Government Project, state the number of shares or inches, acre feet, as the case may be in said system .....

App. No. Decree No.	NAME OF APPROPRIATOR TO WHOM DECREED	NAME OF STREAM	Date App. Date Priority	Miner's Inches	In Use	NAME OF DITCH (Water Delivered By)	No.	R/F	P/G/S	Present Irr. Acres	Irrigable Acres
D-397	W. A. McLaren	N. Swamp Creek)	6-1-66	80	40	McLaren Ditch	1	R		59	0
D-398	W. A. McLaren	Sapiel Creek)	6-1-66	80	40	Dexter Ditch	1	R		6	0

NOTE: R—Denotes Regular Irrigation. F—Flood Irrigation P—Water diverted by means of pumping. G—Water diverted by gravity. S—Stored Water.

Condition of System ..Fair..... Topography ..Creek..Bottom..... River Basin Columbia..River,..N..Swamp..Cr.,.....

Adequate Supply: Yes....x.... No..... Explain .....Robertson..Creek.....

Remarks .....

Also in: Plat No..... Twp..... Rge.....	Plat No..... Twp..... Rge.....	Plat No..... Twp..... Rge.....
Plat No..... Twp..... Rge.....	Plat No..... Twp..... Rge.....	Plat No..... Twp..... Rge.....

Information From:

Wm. Dexter

6	5	4	3	2	1
7	8	9	10	11	12
18	17	16	15	14	13
19	20	21	22	23	24
30	29	28	27	26	25
31	32	33	34	35	36

36B

F-1-A

County Ravalli

Farm Checked: Date 11-2-57

By Vaughn Chadbourne

STATE OF MONTANA
STATE ENGINEERS OFFICE
Water Resources Survey

T 9N R 20W Plat No. 5

Photo No. 2P-75

Legal Land Owner Theodore & Hazel Didier Address

Operator James H. Armstrong Address Stevensville, Montana

Water is deliverd by:— 1. Private System; X 2. Ditch Company; 3. State Project; 4. Federal Project; 5. Irrigation District

If under Ditch Company, Irrigation District, or Government Project, state the number of shares or inches, acre feet, as the case may be in said system

App. No. Decree No.	NAME OF APPROPRIATOR TO WHOM DECREED	NAME OF STREAM	Date App. Date Priority	Miner's Inches	In Use	NAME OF DITCH (Water Delivered By)	No.	R/F	P/G/S	Present Irr. Acres	Irrigable Acres
D-678	Theodore Truxler	Mill or Lyons Creek (Kootenai Creek)	11-16-01	80	*Part	Ditch #7	1	F		34	0

NOTE: R—Denotes Regular Irrigation. F—Flood Irrigation. P—Water diverted by means of pumping. G—Water diverted by gravity. S—Stored Water.

Condition of System Good Topography 1st Bench River Basin Columbia River, Mill or Lyons Cr.

Adequate Supply: Yes ..... No x Explain late right

Remarks * Armstrong says his abstract states 80 miner's inches, but doesn't state what part of that amount goes to this place

Also in:								
Plat No.	Twp.	Rge.	Plat No.	Twp.	Rge.	Plat No.	Twp.	Rge.
Plat No.	Twp.	Rge.	Plat No.	Twp.	Rge.	Plat No.	Twp.	Rge.

Information From:

James Armstrong

6	5	4	3	2	1
7	8	9	10	11	12
18	17	16	15	14	13
19	20	21	22	23	24
30	29	28	27	26	25
31	32	33	34	35	36

15E

F-1-A

County Ravalli

Farm Checked: Date 9-25-57

By B. Lambeth & D. Pouliot

STATE OF MONTANA
STATE ENGINEERS OFFICE
Water Resources Survey

T. 9N R. 20W Plat No. 5

Photo No. 2P-177

Legal Land Owner Henry (C.) & Rosalie Dietz Address Stevensville, Montana

Operator Same Address

Water is deliverd by:— 1. Private System; 2. Ditch Company; X 3. State Project; 4. Federal Project; 5. Irrigation District

If under Ditch Company, Irrigation District, or Government Project, state the number of shares or inches, acre feet, as the case may be in said system

App. No. Decree No.	NAME OF APPROPRIATOR TO WHOM DECREED	NAME OF STREAM	Date App. Date Priority	Miner's Inches	In Use	NAME OF DITCH (Water Delivered By)	No.	R/F	P/G/S	Present Irr. Acres	Irrigable Acres
*See Assn.		Bitterroot River				Supply Ditch	2	R		3	0

NOTE: R—Denotes Regular Irrigation. F—Flood Irrigation. P—Water diverted by means of pumping. G—Water diverted by gravity. S—Stored Water.

Condition of System Good Topography Valley River Basin Columbia River, Bitterroot River

Adequate Supply: Yes X No Explain

Remarks * Henry C. Dietz is signed up for 15 shares under the Supply Ditch Association. (Wood-Parkhurst Ditch) (3")

Also in:					
Plat No. 9 Twp. 8N Rge. 20W	Plat No. Twp. Rge.	Plat No. Twp. Rge.
Plat No. Twp. Rge.	Plat No. Twp. Rge.	Plat No. Twp. Rge.

Information From:

Field Survey

6	5	4	3	2	1
7	8	9	10	11	12
18	17	16	15	14	13
19	20	21	22	23	24
30	29	28	27	26	25
31	32	33	34	35	36

DK

35K

F-1-A

County Ravalli

STATE OF MONTANA
STATE ENGINEERS OFFICE
Water Resources Survey

T. 9N R. 20W Plat No. 5

Farm Checked: Date 10-16-57

Photo No. 2P-45

By Vaughn Chadbourne

Legal Land Owner Alfred & Elsie Eastman Address

Operator H. W. Lowell Address Stevensville, Montana

Water is deliverd by:— 1. Private System; 2. Ditch Company; 3. State Project; 4. Federal Project; 5. Irrigation District

If under Ditch Company, Irrigation District, or Government Project, state the number of shares or inches, acre feet, as the case may be in said system

App. No. Decree No.	NAME OF APPROPRIATOR TO WHOM DECREED	NAME OF STREAM	Date App. Date Priority	Miner's Inches	In Use	NAME OF DITCH (Water Delivered By)	No.	R/F	P/G/S	Present Irr. Acres	Irrigable Acres
Use		Spring Cr. (Trib. to McCalla)				Lowell- Baldwin	1	F)		16	0
D-611	Charles Foust	McKellar Creek	4-1-65	20	Yes	Lowell-Baldwin	1	R)			
A-642	William Thompson	Little Creek or McKelley Creek	6-17-96	160	No						

NOTE: R—Denotes Regular Irrigation. F—Flood Irrigation. P—Water diverted by means of pumping. G—Water diverted by gravity. S—Stored Water.

Condition of System Poor Topography Mountainous River Basin Columbia River, McKellar Creek

Adequate Supply: Yes x No Explain

Remarks D-611 originally decreed to land in Sec. 32, but later sold to this land.

Also in:					
Plat No. 8 Twp. 8N Rge. 21W	Plat No. Twp. Rge.	Plat No. Twp. Rge.
Plat No. 9 Twp. 8N Rge. 20W	Plat No. Twp. Rge.	Plat No. Twp. Rge.

Information From:

Mrs. Lowell

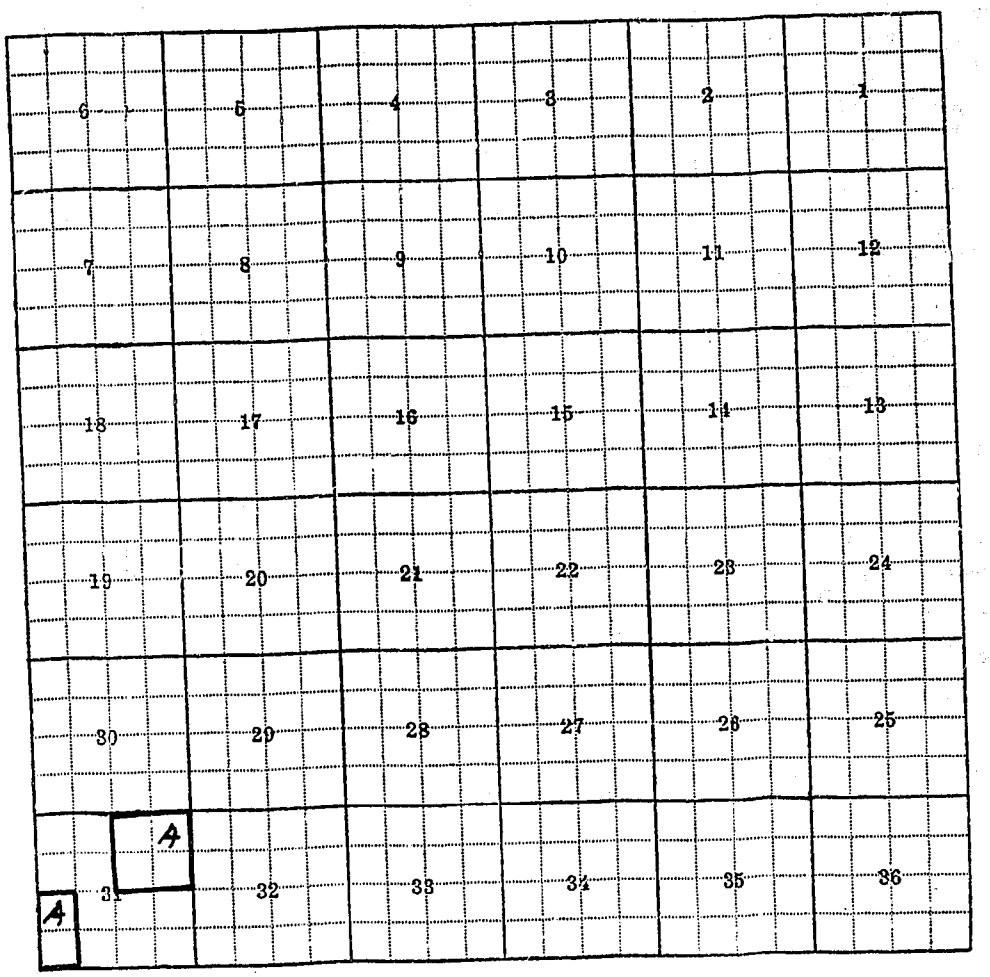
6
5
4
3
2
1
7
8
9
10
11
12
18
17
16
15
14
13
19
20
21
22
23
24
30
29
28
27
26
25
A
31
32
33
34
35
36
A

31 A

F-1-A

County Ravalli

Farm Checked: Date 11-1-57

By Pete

STATE OF MONTANA
STATE ENGINEERS OFFICE
Water Resources Survey

T. 9N R. 20W Plat No5

Photo No. 2P-182, 3P-16

Legal Land Owner *Ralph A. Endsley Address

Operator Ted Moody - Buying Address Stevensville, Montana

Water is deliverd by:— 1. Private System; 2. Ditch Company; 3. State Project; 4. Federal Project; 5. Irrigation District

If under Ditch Company, Irrigation District, or Government Project, state the number of shares or inches, acre feet, as the case may be in said system

App. No. Decree No.	NAME OF APPROPRIATOR TO WHOM DECREED	NAME OF STREAM	Date App. Date Priority	Minor's Inches	In Use	NAME OF DITCH (Water Delivered By)	No.	R/F	P/G/S	Present Irr. Acres	Irrigable Acres
D-204	Supply Ditch Co.	Bitterroot River	5-1-98	5000	114shs.	Supply Ditch	2	R		5	0

NOTE: R—Denotes Regular Irrigation. F—Flood Irrigation. P—Water diverted by means of pumping. G—Water diverted by gravity. S—Stored Water.

Condition of System Good Topography Valley River Basin Columbia River, Bitterroot River

Adequate Supply: Yes X No Explain

Remarks Ted Moody is signed up for 114 shares under the Supply Ditch Association. (Wood-Parkhurst Ditch) (Regester.)
Ted Moody is signed up for 88 shares under the Supply Ditch Association. (Wood-Parkhurst Ditch) (Moody.)
*Also in Sunnyside Orchard & Sunnyside Orchard #2.

Also in: Plat No. 5 Twp. 9N Rge. 20W	Plat No. Twp. Rge.	Plat No. Twp. Rge.
Plat No. Twp. Rge.	Plat No. Twp. Rge.	Plat No. Twp. Rge.

Information From:
Ted Moody

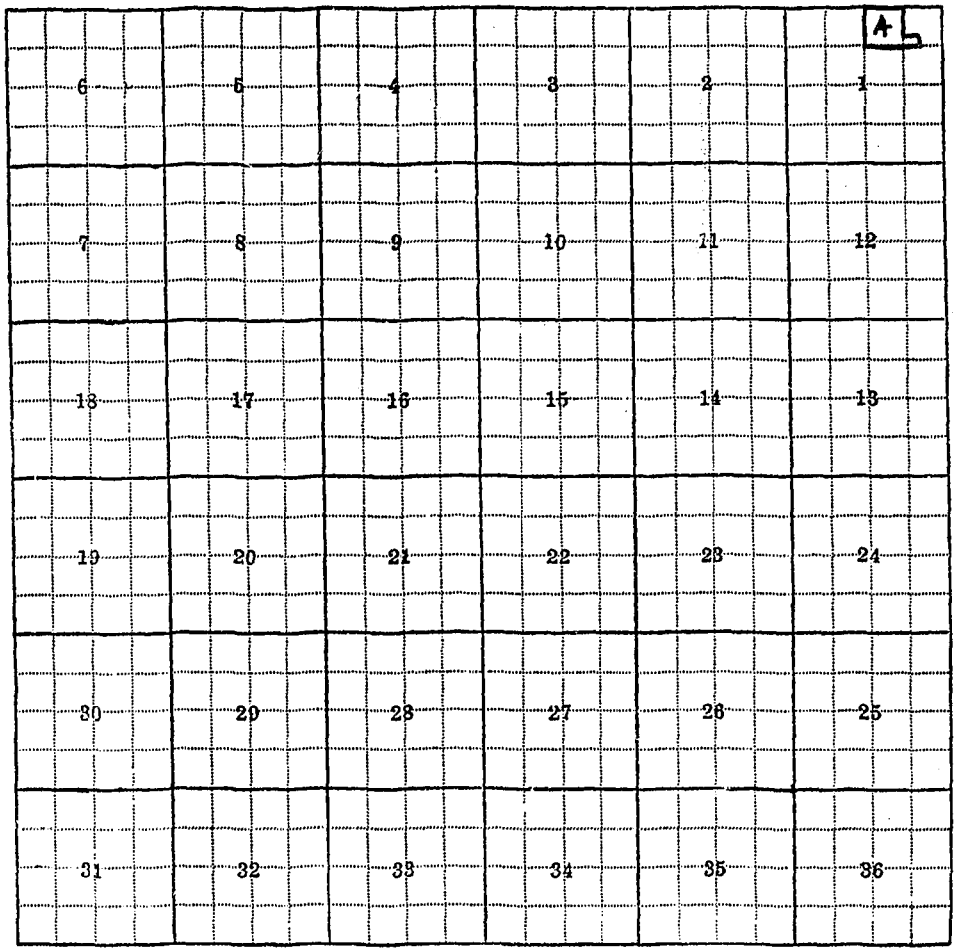
A
6
5
4
3
2
1
7
8
9
10
11
12
18
17
16
15
14
13
19
20
21
22
23
24
30
29
28
27
26
25
31
32
33
34
35
36

1 A

F-1-A

County .....Ravalli.....

Farm Checked: Date.....11-18-57.....

By .....Vaughn Chadbourne.....

STATE OF MONTANA
STATE ENGINEERS OFFICE
Water Resources Survey

T..9N.....R.....20W Plat No..5.....

Photo No.....2P-78.....

Legal Land Owner*..Oscar..&..Mildred..Enebo..... Address .....

Operator ..... Address .....

Water is deliverd by:— 1. Private System; 2. Ditch Company; X 3. State Project; 4. Federal Project; 5. Irrigation District

If under Ditch Company, Irrigation District, or Government Project, state the number of shares or inches, acre feet, as the case may be in said system .....

App. No. Decree No.	NAME OF APPROPRIATOR TO WHOM DECREED	NAME OF STREAM	Date App. Date Priority	Miner's Inches	In Use	NAME OF DITCH (Water Delivered By)	No.	R/F	P/G/S	Present Irr. Acres	Irrigable Acres
D-208	Union Ditch Co.	Bitterroot River	10-4-89	1860	.09483						
B 1711	Lyman Young	Sapsucker Drain	5-6-17		Shs.	Union	2	R		5	0
				200	No-rit						

NOTE: R—Denotes Regular Irrigation. F—Flood Irrigation. P—Water diverted by means of pumping. G—Water diverted by gravity. S—Stored Water.

Condition of System Good..... Topography ...1st..Bench..... River Basin ...Columbia..River,..Bitterroot..River

Adequate Supply: Yes...X..... No..... Explain .....

Remarks .....Oscar..Enebo..is..signed..up..for..09483..shares..under..the..Union..Ditch..Co..(Mutual).....
.....Mr..Enebo..did..have..13625..shares..in..the..Union..Ditch Co. jointly with Stevensville Cemetery, but that has now.....
.....terminated.....
.....*Also..in..Sunnyside..Orchard..#2..&..Sunset..Irrigation..District..-..20"....(Oscar..Enebo).....
.....Also..in..Sunset..Orchard..#4.....

Also in: Plat No....6.... Twp...9N.... Rge19W....	Plat No..... Twp..... Rge.....	Plat No..... Twp..... Rge.....
Plat No....2.... Twp...8N.... Rge...20W....	Plat No..... Twp..... Rge.....	Plat No..... Twp..... Rge.....

Information From:

Oscar Enebo

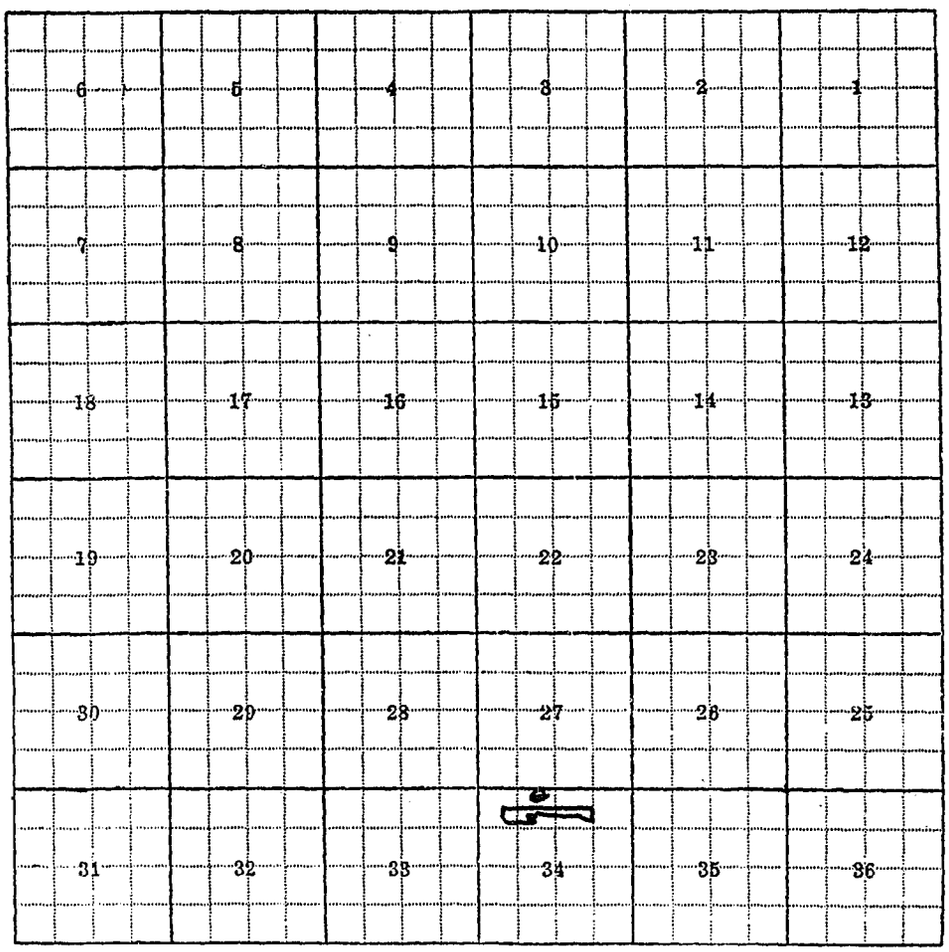
6
5
4
3
2
1
7
8
9
10
11
12
18
17
16
15
14
13
19
20
21
22
23
24
30
29
28
27
26
25
31
32
33
34
35
36

34 G

F-1-A

County Ravalli

Farm Checked: Date 11-13-57

By Vaughn Chadbourne

STATE OF MONTANA

STATE ENGINEERS OFFICE

Water Resources Survey

T. 9N R. 20W Plat No. 5

Photo No. 2P-50, Sec. 5; 2P-49, Sec. 8; 2P-74, Sec. 9 & 10; 2P-73, Sec. 3 & 4.

Legal Land Owner Mario & Mary Feronato Address

Operator Mario Feronato & George Ruffato Address Florence, Montana

Water is deliverd by:— 1. Private System; X 2. Ditch Company; 3. State Project; 4. Federal Project; 5. Irrigation District

If under Ditch Company, Irrigation District, or Government Project, state the number of shares or inches, acre feet, as the case may be in said system

App. No. Decree No.	NAME OF APPROPRIATOR TO WHOM DECREED	NAME OF STREAM	Date App. Date Priority	Miner's Inches	In Use	NAME OF DITCH (Water Delivered By)	No.	R/F	P/G/S	Present Irr. Acres	Irrigable Acres
A-1291	Geo. C. Woolsey	Unnamed Creek	3-27-50	120	Yes	Woolsey Ditch	1	F		94	0
A-1396	George C. Harper	Unnamed Springs	6-8-09	100	Yes	Harper	1	F			
D-10	Fannie J. Brooks	Bass Creek	10-27-84	160	Yes						
			5-10-83	143	Yes						
			6-15-95	80	Yes						
			4-1-94	35	Yes						
			3-1-95	45	Yes						
			10-1-96	20	Yes						
			4-1-84	33	Yes						
			4-1-85	107	Yes						
			6-15-00	80	Yes						
			6-15-05	120	Yes						
			7-1-70	36	Yes						
			4-1-93	92	Yes	Pioneer Orchard, Canyon					
D-17	Ada McGregor	Bass Creek	9-20-83	140	Yes	McGregor	1	R		224	0

(CONTINUED ON NEXT PAGE)

NOTE: R—Denotes Regular Irrigation. F—Flood Irrigation. P—Water diverted by means of pumping. G—Water diverted by gravity. S—Stored Water.

Condition of System Topography River Basin Columbia River, Unnamed Creek, Bass Creek, Brooks Creek, Seepage & Waste, Mill or Lyons Cr.

Adequate Supply: Yes X No Explain

Remarks

Mario Feronato is signed up for 1200 shares under the Bass Lake Reservoir Company.

Also in: Plat No. 2 Twp. 10N. Rge. 20W.	Plat No. Twp. Rge.	Plat No. Twp. Rge.
Plat No. Twp. Rge.	Plat No. Twp. Rge.	Plat No. Twp. Rge.

Information From:
Mario Feronato & Geo. Ruffato

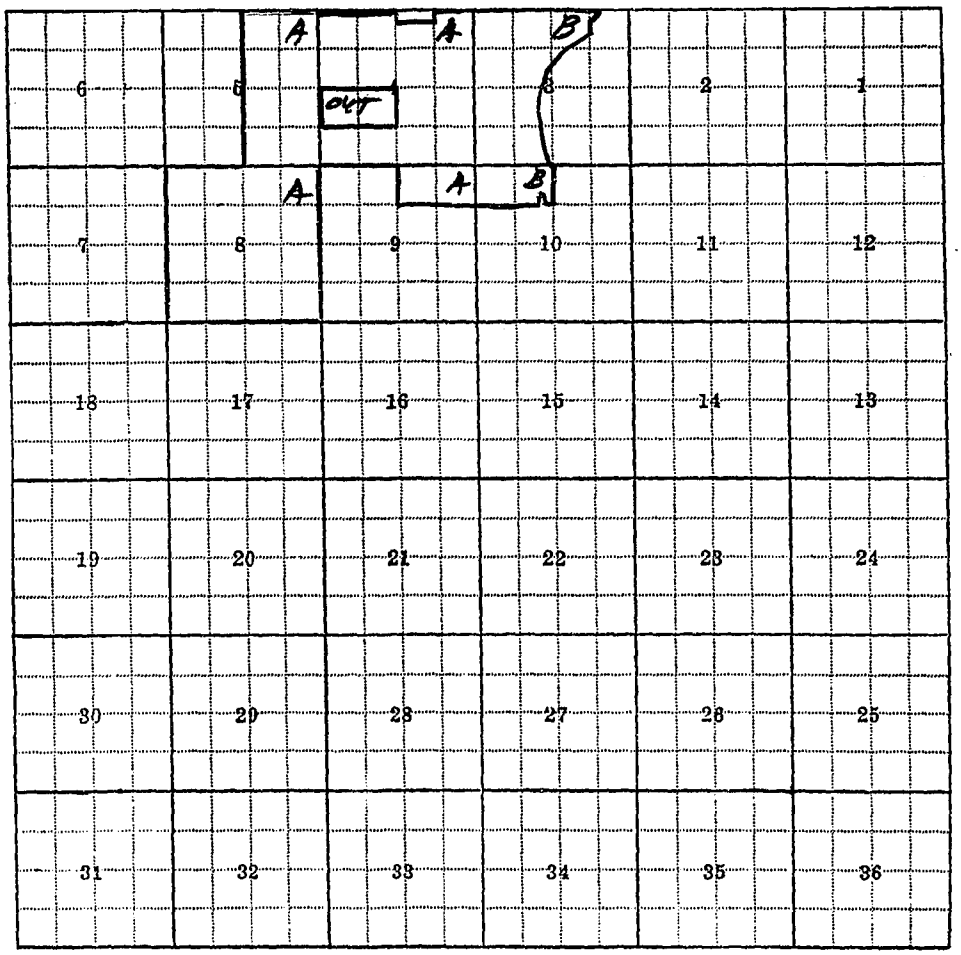

3 B, 4 A, 5 A, 8 A, 9 A, 10 B

F-1-A

County Ravalli

Farm Checked: Date

By

STATE OF MONTANA
STATE ENGINEERS OFFICE
Water Resources Survey

T. 9N R. 20W Plat No. 5

Photo No.

Legal Land Owner Mario & Mary Feronato (Continued) Address

Operator Address

Water is deliverd by:— 1. Private System; 2. Ditch Company; 3. State Project; 4. Federal Project; 5. Irrigation District

If under Ditch Company, Irrigation District, or Government Project, state the number of shares or inches, acre feet, as the case may be in said system

App. No. Decree No.	NAME OF APPROPRIATOR TO WHOM DECREED	NAME OF STREAM	Date App. Date Priority	Miner's Inches	In Use	NAME OF DITCH (Water Delivered By)	No.	R/F	P/G/S	Present Irr. Acres	Irrigable Acres
D-16	Susan McDermott et al	Bass Creek	6-5-95	35	Yes	Canyon, McGregor,					
						Weber				205	0
D-18	Peter O'Hare	Bass Creek	4-1-84	130	Yes						
			4-1-98	30	Yes	O'Hare	1	R)		58	0
D-19	Peter O'Hare	Bass Creek	4-1-98	35	Yes	O'Hare	1	F)			
D-20	Pioneer Orchard Co.	Bass Creek	5-10-83	143	Yes	Pioneer Orchard	1	R		372	0
D-21	Frank Ruffatto	Bass Creek	9-20-83	70	Yes	McGregor, Canyon	1	R)			
D-22	Peter Ruffatto	Bass Creek	9-20-83	70	Yes	McGregor, Canyon	1	R)			
D-26B	Bass Lake Res. Co.	Bass Lake Res.	1-26-52	2000		O'Hare, Weber, Canyon,					
				af.)	1200	Pioneet Orch					
D-26A	Bass Lake Res. Co.	Bass Lake Res.	1-1-13	1629.72	shs.	O'Hare, Weber, Canyon					
				af.	)	Pioneer Orch.	1	R			
D-12	C. F. Dorman &										
	T. B. Thompson	Bass Creek	5-10-83	10	Yes	Pioneer Orch	1	F			
Use		Seepage, Waste, Drain				Feronato	1	F		152	0

CONTINUED ON NEXT PAGE

NOTE: R—Denotes Regular Irrigation. F—Flood Irrigation. P—Water diverted by means of pumping. G—Water diverted by gravity. S—Stored Water.

Condition of System Topography River Basin

Adequate Supply: Yes No Explain

Remarks

Also in: Plat No. Twp. Rge.	Plat No. Twp. Rge.	Plat No. Twp. Rge.
Plat No. Twp. Rge.	Plat No. Twp. Rge.	Plat No. Twp. Rge.

Information From:

F-1-A

County Ravalli

Farm Checked: Date

By

STATE OF MONTANA
STATE ENGINEERS OFFICE
Water Resources Survey

T. 9N. R. 20W Plat No. 5

Photo No.

Legal Land Owner Mario & Mary Feronato (Continued) Address

Operator Address

Water is deliverd by:— 1. Private System; 2. Ditch Company; 3. State Project; 4. Federal Project; 5. Irrigation District

If under Ditch Company, Irrigation District, or Government Project, state the number of shares or inches, acre feet, as the case may be in said system

App. No. Decree No.	NAME OF APPROPRIATOR TO WHOM DECREED	NAME OF STREAM	Date App. Date Priority	Miner's Inches	In Use	NAME OF DITCH (Water Delivered By)	No.	R/F	P/G/S	Present Irr. Acres	Irrigable Acres
D-455	J. E. Borough,										
	C. C. Fulton,										
	C. F. Stotzer	Brooks Creek	6-1-86	160	Yes	Burrough-Fulton-Stotzer	1	F		52	0
D-456	H. G. Butler	Brooks Creek	7-1-69	480	Part	Butler	1	R		54	0
D-661	J. E. Borough,										
	C. C. Fulton,										
	C. F. Stotzer	Mill or Lyons Cr.	5-1-92	150	Yes	Ditch #5	1	F)		39	0
D-668	J. D. Hare	Mill or Lyons Cr.	5-1-92	150	Part	Ditch #5	1	F)			
		Bass Creek				Trevaille Ditch	1	F		175	0
		Bass Creek				Shannon Ditch	1	F		74	0

NOTE: R—Denotes Regular Irrigation. F—Flood Irrigation. P—Water diverted by means of pumping. G—Water diverted by gravity. S—Stored Water.

Condition of System Topography River Basin

Adequate Supply: Yes No Explain

Remarks

Also in: Plat No. Twp. Rge.	Plat No. Twp. Rge.	Plat No. Twp. Rge.
Plat No. Twp. Rge.	Plat No. Twp. Rge.	Plat No. Twp. Rge.

Information From:

F-1-A

County Ravalli

Farm Checked: Date 10-17-57

By Vaughn Chadbourne

STATE OF MONTANA
STATE ENGINEERS OFFICE
Water Resources Survey

T 9N R 20W Plat No. 5

Photo No. 2P-45

Legal Land Owner Vernon C. Foust Address Stevensville, Montana

Operator Same Address

Water is deliverd by:— 1. Private System; x 2. Ditch Company; 3. State Project; 4. Federal Project; 5. Irrigation District

If under Ditch Company, Irrigation District, or Government Project, state the number of shares or inches, acre feet, as the case may be in said system

App. No. Decree No.	NAME OF APPROPRIATOR TO WHOM DECREED	NAME OF STREAM	Date App. Date Priority	Miner's Inches	In Use	NAME OF DITCH (Water Delivered By)	No.	R/F	P/G/S	Present Irr. Acres	Irrigable Acres
A-938	Charles Foust	Silverthorn & Skaggs Creek	4-15-64	All	Yes	Foust	1	R		55	0
A-1543	Vernon C. Foust	Seepage, Waste, Drain Skaggs Creek	6-19-37	80	Yes	Foust	1	F		40	0
Use		Foust Well				Foust Well, Pump & Sprinkler			P	41	0

NOTE: R—Denotes Regular Irrigation. F—Flood Irrigation. P—Water diverted by means of pumping. G—Water diverted by gravity. S—Stored Water.

Condition of System Good Topography 2nd and 3rd Bench River Basin Columbia River, Silverthorne Cr.,
Adequate Supply: Yes x No Explain Seepage, Waste, Skaggs Creek
Remarks D-611 sold to Eastman place (H. W. Lowell)

Also in: Plat No. Twp. Rge.	Plat No. Twp. Rge.	Plat No. Twp. Rge.
Plat No. Twp. Rge.	Plat No. Twp. Rge.	Plat No. Twp. Rge.

Information From:
Vernon Foust


6
5
4
3
2
1
7
8
9
10
11
12
18
17
16
15
14
13
19
20
21
22
23
24
30
29
28
27
26
25
31
32
B
33
34
35
36

32 B

F-1-A

County Ravalli

Farm Checked: Date 11-18-57

By Vaughn Chadbourne

STATE OF MONTANA
STATE ENGINEERS OFFICE
Water Resources Survey

T 9N R 20W Plat No. 5

Photo No. 2P-78

Legal Land Owner Hazel & George Frazer Address Stevensville, Montana

Operator Same Address

Water is deliverd by:— 1. Private System; 2. Ditch Company; X 3. State Project; 4. Federal Project; 5. Irrigation District

If under Ditch Company, Irrigation District, or Government Project, state the number of shares or inches, acre feet, as the case may be in said system

App. No. Decree No.	NAME OF APPROPRIATOR TO WHOM DECREED	NAME OF STREAM	Date App. Date Priority	Miner's Inches	In Use	NAME OF DITCH (Water Delivered By)	No.	R/F	P/G/S	Present Irr. Acres	Irrigable Acres
D-208	Union Ditch Co.	Bitterroot River	10-4-89	1860	.3092	Union	2	R)		24	0
A-1077	George F. Frazier	S. Swamp Cr.	1-27-54	120	Yes	Union	1	F)			
A-1711	Lyman Young	Seepage, Waste, Drain	5-6-88	200	No						

NOTE: R—Denotes Regular Irrigation. F—Flood Irrigation. P—Water diverted by means of pumping. G—Water diverted by gravity. S—Stored Water.

Condition of System Good Topography 1st Bench River Basin Columbia River, Bitterroot River

Adequate Supply: Yes X No Explain

Remarks George & Hazel Frazier are signed up for .3092 shares under the Union Ditch Co. (Mutual)

Also in: Plat No. Twp. Rge.	Plat No. Twp. Rge.	Plat No. Twp. Rge.
Plat No. Twp. Rge.	Plat No. Twp. Rge.	Plat No. Twp. Rge.

Information From:

Oscar Enoboe

6	5	4	3	2	1
7	8	9	10	11	12
18	17	16	15	14	13
19	20	21	22	23	24
30	29	28	27	26	25
31	32	33	34	35	36

34 E

F-1-A

County Ravalli

Farm Checked: Date 11-18-57

By Vaughn Chadbourne

STATE OF MONTANA
STATE ENGINEERS OFFICE
Water Resources Survey

T 9N R 20W Plat No. 5

Photo No. 2P-78

Legal Land Owner W. A. & Beulah Gear Address Stevensville, Montana

Operator Address

Water is deliverd by:- 1. Private System; 2. Ditch Company; x 3. State Project; 4. Federal Project; 5. Irrigation District

If under Ditch Company, Irrigation District, or Government Project, state the number of shares or inches, acre feet, as the case may be in said system

App. No. Decree No.	NAME OF APPROPRIATOR TO WHOM DECREED	NAME OF STREAM	Date App. Date Priority	Miner's Inches	In Use	NAME OF DITCH (Water Delivered By)	No.	R/F	P/G/S	Present Irr. Acres	Irrigable Acres
D-208	Union Ditch Co.	Bitterroot River	10-4-89	1860	.01183	shs. Union Ditch	2	R		2	0
A-1711	Lyman Young	Seepage, Waste, Drain (A certain Swamp)	5-6-88	200	No. Ac-ft						

NOTE: R—Denotes Regular Irrigation. F—Flood Irrigation. P—Water diverted by means of pumping. G—Water diverted by gravity. S—Stored Water.

Condition of System Good Topography 1st Bench River Basin Columbia River, Bitterroot River

Adequate Supply: Yes x No Explain

Remarks W. A. Gear is signed up for .01183 shares under the Union Ditch Co. (Mutual)

Also in: Plat No. Twp. Rge.	Plat No. Twp. Rge.	Plat No. Twp. Rge.
Plat No. Twp. Rge.	Plat No. Twp. Rge.	Plat No. Twp. Rge.

Information From:

W. A. Gear

6	5	4	3	2	1
7	8	9	10	11	12
18	17	16	15	14	13
19	20	21	22	23	24
30	29	28	27	26	25
31	32	33	34	35	36

34M

F-1-A

County Ravalli

Farm Checked: Date 11-2-57

By Vaughn Chadbourne

STATE OF MONTANA
STATE ENGINEERS OFFICE
Water Resources Survey

T. 9N R. 20W Plat No. 5

Photo No. 2P-75

Legal Land Owner Theodore & Linda Glaze Address Stevensville, Montana

Operator Same Address

Water is deliverd by:— 1. Private System; x 2. Ditch Company; 3. State Project; 4. Federal Project; 5. Irrigation District

If under Ditch Company, Irrigation District, or Government Project, state the number of shares or inches, acre feet, as the case may be in said system

App. No. Decree No.	NAME OF APPROPRIATOR TO WHOM DECREED	NAME OF STREAM	Date App. Date Priority	Miner's Inches	In Use	NAME OF DITCH (Water Delivered By)	No.	R/F	P/G/S	Present Irr. Acres	Irrigable Acres
D-674	C. A. Lines	Mill or Lyons Cr. (Kootenai Creek)	6-1-87	80	Yes	Ditch #7	1	R		35	0

NOTE: R—Denotes Regular Irrigation. F—Flood Irrigation. P—Water diverted by means of pumping. G—Water diverted by gravity. S—Stored Water.

Condition of System Good Topography 1st Bench River Basin Columbia River, Mill or Lyons Cr.

Adequate Supply: Yes x No Explain

Remarks

Also in: Plat No. Twp. Rge.	Plat No. Twp. Rge.	Plat No. Twp. Rge.
Plat No. Twp. Rge.	Plat No. Twp. Rge.	Plat No. Twp. Rge.

Information From:

Daniel Shea

6	5	4	3	2	1
7	8	9	10	11	12
18	17	16	15	14	13
19	20	21	22	23	24
30	29	28	27	26	25
31	32	33	34	35	36

15 G

F-1-A

County Ravalli

Farm Checked: Date 10-19-57

By Vaughn Chadbourne

STATE OF MONTANA
STATE ENGINEERS OFFICE
Water Resources Survey

T. 9N R. 20W Plat No. 5

Photo No. 2P-45

Legal Land Owner John & Harriet Granteer Address Stevensville, Montana - Rt. #2

Operator Same Address

Water is deliverd by:— 1. Private System; X 2. Ditch Company; 3. State Project; 4. Federal Project; 5. Irrigation District

If under Ditch Company, Irrigation District, or Government Project, state the number of shares or inches, acre feet, as the case may be in said system

App. No. Decree No.	NAME OF APPROPRIATOR TO WHOM DECREED	NAME OF STREAM	Date App. Date Priority	Miner's Inches	In Use	NAME OF DITCH (Water Delivered By)	No.	R/F	P/G/S	Present Irr. Acres	Irrigable Acres
D-609	Eli Downing	McKellar Creek	4-1-72	35	Yes	Downing	1	R		45	0
A-1196	Eli Downing	Westler Gulch	4-20-01	100	Yes	Downing	1	F		5	0

NOTE: R—Denotes Regular Irrigation. F—Flood Irrigation. P—Water diverted by means of pumping. G—Water diverted by gravity. S—Stored Water.

Condition of System Good Topography Mountainous River Basin Columbia River, Westler Gulch,
Adequate Supply: Yes..... No. x Explain Insufficient amount of early right water. McKellar Creek
Remarks

Also in:								
Plat No. 9	Twp. 8N	Rge. 20W	Plat No.	Twp.	Rge.	Plat No.	Twp.	Rge.
Plat No.	Twp.	Rge.	Plat No.	Twp.	Rge.	Plat No.	Twp.	Rge.

Information From:
John & Harriet Ganteer

6	5	4	3	2	1
7	8	9	10	11	12
18	17	16	15	14	13
19	20	21	22	23	24
30	29	28	27	26	25
31	32	33	34	35	36

e

32 C

F-1-A

County Ravalli

Farm Checked: Date 11-6-57

By Pete

STATE OF MONTANA
STATE ENGINEERS OFFICE
Water Resources Survey

T 9N R 20W Plat No. 5

Photo No. 2P-74

Legal Land Owner Roy & Clara Grube Address

Operator Val Leesch Address Stevensville, Montana

Water is deliverd by:— 1. Private System; 2. Ditch Company; 3. State Project; 4. Federal Project; 5. Irrigation District

If under Ditch Company, Irrigation District, or Government Project, state the number of shares or inches, acre feet, as the case may be in said system

App. No. Decree No.	NAME OF APPROPRIATOR TO WHOM DECREED	NAME OF STREAM	Date App. Date Priority	Miner's Inches	In Use	NAME OF DITCH (Water Delivered By)	No.	R/F	P/G/S	Present Irr. Acres	Irrigable Acres
A-1450	Stillman & Verda Nickerson	Sloughs & Swamps	5-15-53	200	Yes	Nickerson Ditch	1	R	P	86	0

NOTE: R—Denotes Regular Irrigation. F—Flood Irrigation. P—Water diverted by means of pumping. G—Water diverted by gravity. S—Stored Water.

Condition of System Good Topography River bottom River Basin Columbia River, Slough

Adequate Supply: Yes x No Explain

Remarks

Also in: Plat No. Twp. Rge.	Plat No. Twp. Rge.	Plat No. Twp. Rge.
Plat No. Twp. Rge.	Plat No. Twp. Rge.	Plat No. Twp. Rge.

Information From:

Mr. Loesch

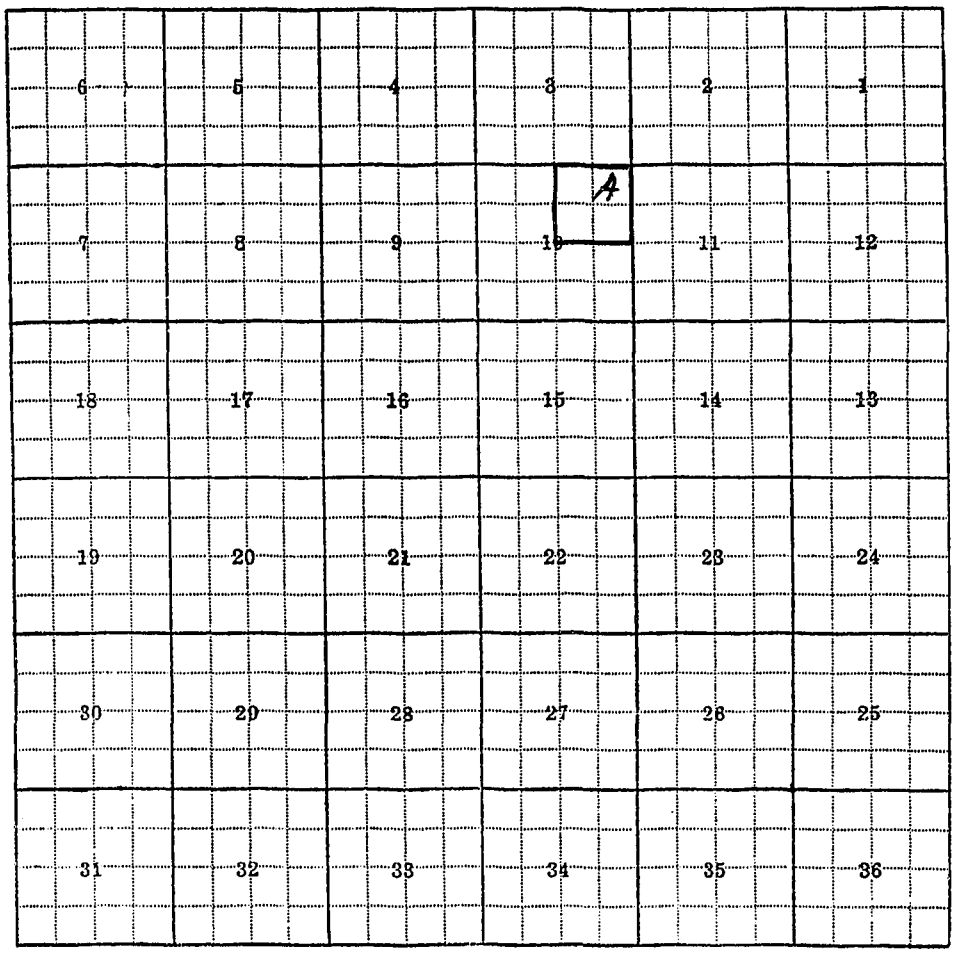
6
5
4
3
2
1
A
7
8
9
10
11
12
18
17
16
15
14
13
19
20
21
22
23
24
30
29
28
27
26
25
31
32
33
34
35
36

10 A

F-1-A

County Ravalli

Farm Checked: Date 11-5-57

By Pete

STATE OF MONTANA
STATE ENGINEERS OFFICE
Water Resources Survey

T. 9N. R. 20W Plat No. 5

Photo No. 2P-180, 2P-181, 2P-74

Legal Land Owner Harold M. Hagen Address Stevensville, Montana

Operator Same Address

Water is deliverd by:— 1. Private System; 2. Ditch Company; 3. State Project; 4. Federal Project; 5. Irrigation District

If under Ditch Company, Irrigation District, or Government Project, state the number of shares or inches, acre feet, as the case may be in said system

App. No. Decree No.	NAME OF APPROPRIATOR TO WHOM DECREED	NAME OF STREAM	Date App. Date Priority	Miner's Inches	In Use	NAME OF DITCH (Water Delivered By)	No.	R/F	P/G/S	Present Irr. Acres	Irrigable Acres
D-204	Supply Ditch Co.	Bitterroot River	5-1-98	5000	900 shs.	Supply Ditch	2	R		67	0
A-1277	C. P. Peter et al	Unnamed Creeks	6-15-03	400	Yes	Drains	1	R		79	0
A-1074	Harold Hagen	Swamp Creek	8-15-41	400	No		1	R		0	57
A-1455	S. D. Cowell	Burnt Fk. Cr. Swamp	8-19-04	500	No(Can't be used.)						
No Filing		Drains				Drain Ditches	1	R		107	0

NOTE: R—Denotes Regular Irrigation. F—Flood Irrigation. P—Water diverted by means of pumping. G—Water diverted by gravity. S—Stored Water.

Condition of System Good Topography Valley & River Bottom River Basin Columbia River, Bitterroot River,

Adequate Supply: Yes x No Explain Unnamed Cr., Seepage-Drains, Swamp Cr.

Remarks Harold Hagen is signed up for 900 shares under the Supply Ditch Association. (Wood-Parkhurst Ditch)

Also in: Plat No. Twp. Rge.	Plat No. Twp. Rge.	Plat No. Twp. Rge.
Plat No. Twp. Rge.	Plat No. Twp. Rge.	Plat No. Twp. Rge.

Information From:

Field Survey

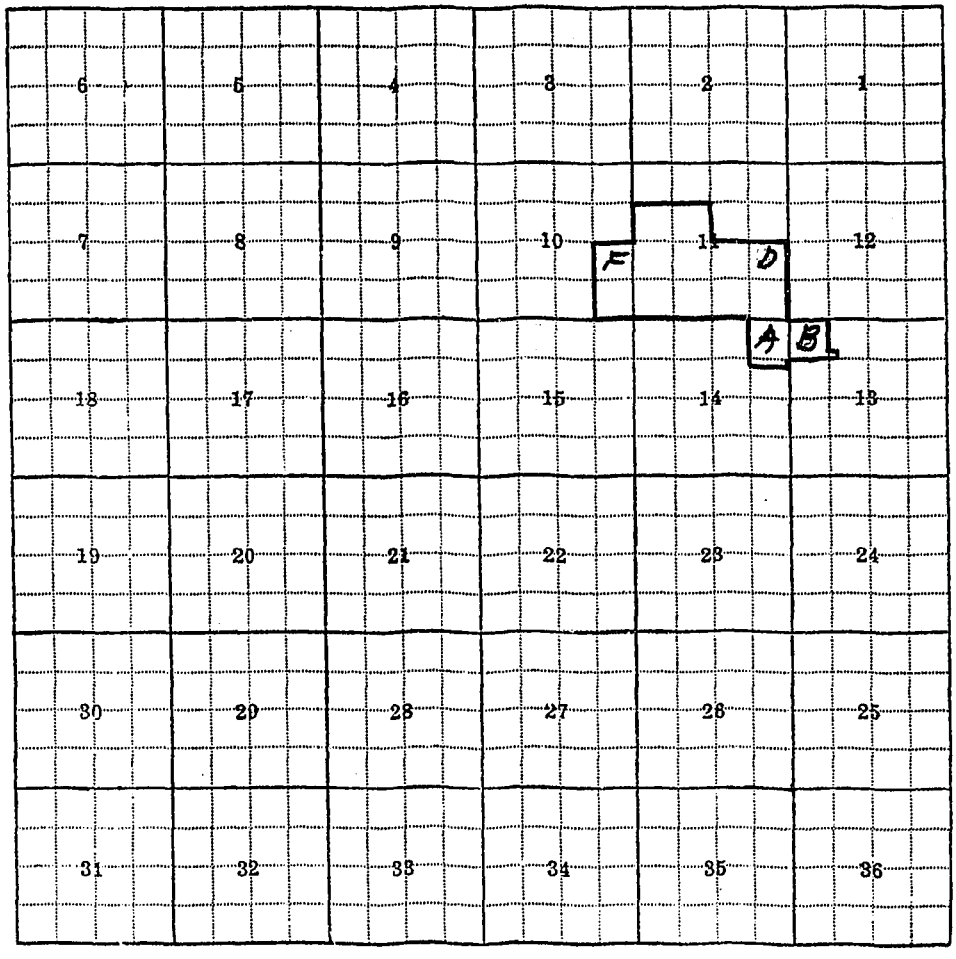

10F, 11D, 13B, 14A

F-1-A

County Ravalli

Farm Checked: Date 11-5-57

By Pete

STATE OF MONTANA
STATE ENGINEERS OFFICE
Water Resources Survey

T. 9N R. 20W Plat No. 5

Photo No. 2P-181

Legal Land Owner Harold M. & Willie May Hagen Address Stevensville, Montana

Operator Same Address

Water is deliverd by:— 1. Private System; 2. Ditch Company; 3. State Project; 4. Federal Project; 5. Irrigation District

If under Ditch Company, Irrigation District, or Government Project, state the number of shares or inches, acre feet, as the case may be in said system

App. No. Decree No.	NAME OF APPROPRIATOR TO WHOM DECREED	NAME OF STREAM	Date App. Date Priority	Miner's Inches	In Use	NAME OF DITCH (Water Delivered By)	No.	R/F	P/G/S	Present Irr. Acres	Irrigable Acres
D-204	Supply Ditch Co.	Bitterroot River	5-1-98	5000	900 shs.	Supply Ditch	2	R		30	0
D-323	O. M. Baldwin	Burnt Fork Creek	5-10-86	40	No						

NOTE: R—Denotes Regular Irrigation. F—Flood Irrigation. P—Water diverted by means of pumping. G—Water diverted by gravity. S—Stored Water.

Condition of System Good Topography Valley River Basin Columbia River, Bitterroot Rive

Adequate Supply: Yes x No Explain

Remarks Harold Hagen is signed up for 900 shares under the Supply Ditch Association. (Wood-Parkhurst Ditch)

Also in: Plat No. Twp. Rge.	Plat No. Twp. Rge.	Plat No. Twp. Rge.
Plat No. Twp. Rge.	Plat No. Twp. Rge.	Plat No. Twp. Rge.

Information From:

Harold Hagen

6	5	4	3	2	1
7	8	9	10	11 c	12
18	17	16	15	14	13
19	20	21	22	23	24
30	29	28	27	26	25
31	32	33	34	35	36

11 C

F-1-A—5M—1-62—7448

County Rxxxxxx Ravalli

Farm Checked: Date 11-16-57

By

Legal Land Owner Matilda Hahn

Operator

Water is delivered by:— 1. Private System; 2. Ditch Company; 3. State Project; 4. Federal Project; 5. Irrigation District

STATE OF MONTANA
STATE ENGINEERS OFFICE
Water Resources Survey

T. 9N R. 20W. Plat No. 5

Photo No. 2P-74

Address Florence

Address

App. No. Decree No.	NAME OF APPROPRIATOR TO WHOM DECREED	NAME OF STREAM	Date App. Date Priority	Miner's Inches	In Use	NAME OF DITCH (Water Delivered By)	No.	R/F	Present Irr. Acres	Irrigable Acres
		NO IRRIGATION								

NOTE: R—Denotes Regular Irrigation. F—Flood Irrigation.

Adequate Supply: Yes No Explain

Remarks

River Basin

Information From: Mario Feranatto

Also in: Plat No. Twp. Rge. | Plat No. Twp. Rge. | Plat No. Twp. Rge.
Plat No. Twp. Rge. | Plat No. Twp. Rge. | Plat No. Twp. Rge.

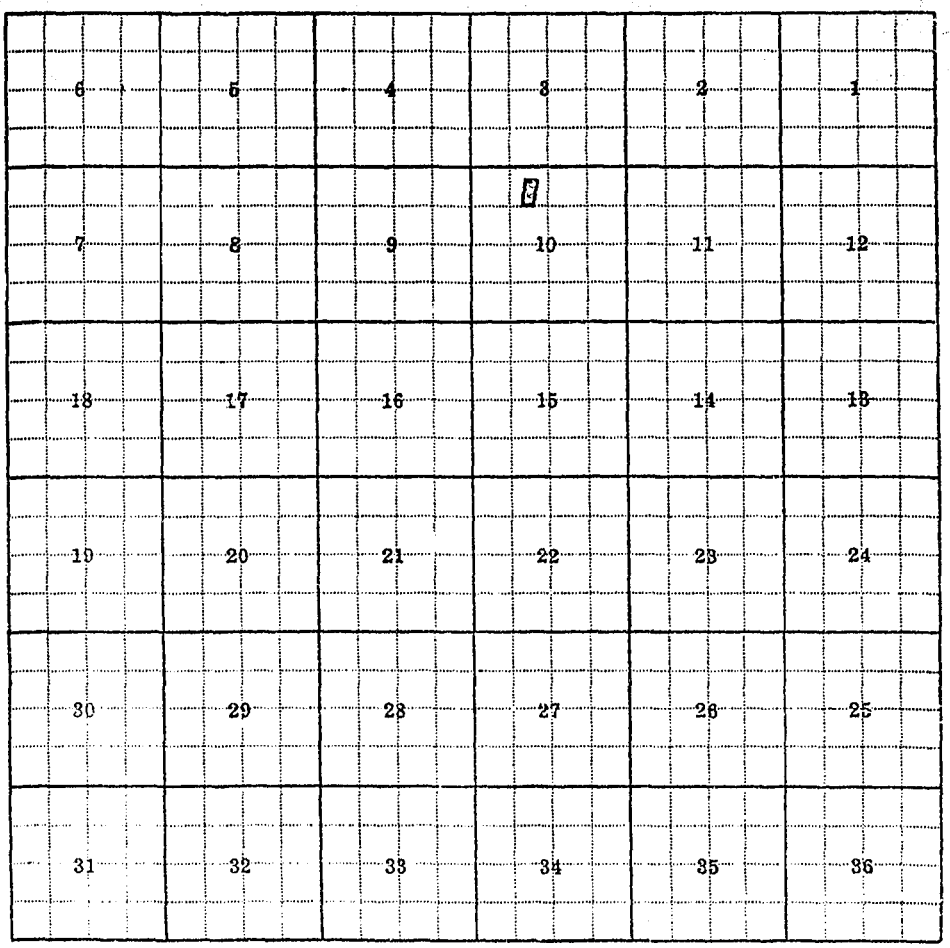

Land Ownership .....

F-1-A

County Ravalli

STATE OF MONTANA
STATE ENGINEERS OFFICE
Water Resources Survey

T 9N R 20W Plat No. 5

Farm Checked: Date 10-21-57

Photo No. 2P-47

By Vaughn Chadbourne

Legal Land Owner Daniel Harrington Address Stevensville, Montana

Operator Same Address

Water is deliverd by:— 1. Private System: x 2. Ditch Company; 3. State Project; 4. Federal Project; 5. Irrigation District

If under Ditch Company, Irrigation District, or Government Project, state the number of shares or inches, acre feet, as the case may be in said system

App. No. Decree No.	NAME OF APPROPRIATOR TO WHOM DECREED	NAME OF STREAM	Date App. Date Priority	Miner's Inches	In Use	NAME OF DITCH (Water Delivered By)	No.	R/F	P/G/S	Present Irr. Acres	Irrigable Acres
D-775	Rose Latting	Sharratt Creek	1881	75	Yes	Latta	1	R		73	0
A-1279	Aaron A. Rice	Unnamed Creeks	6-8-86	170	½	Latta	1	F			

NOTE: R—Denotes Regular Irrigation. F—Flood Irrigation. P—Water diverted by means of pumping. G—Water diverted by gravity. S—Stored Water.

Condition of System Good Topography Mountainous River Basin Columbia River, Sharratt Creek

Adequate Supply: Yes x No Explain

Remarks

Also in: Plat No. Twp. Rge.	Plat No. Twp. Rge.	Plat No. Twp. Rge.
Plat No. Twp. Rge.	Plat No. Twp. Rge.	Plat No. Twp. Rge.

Information From:

Daniel Harrington

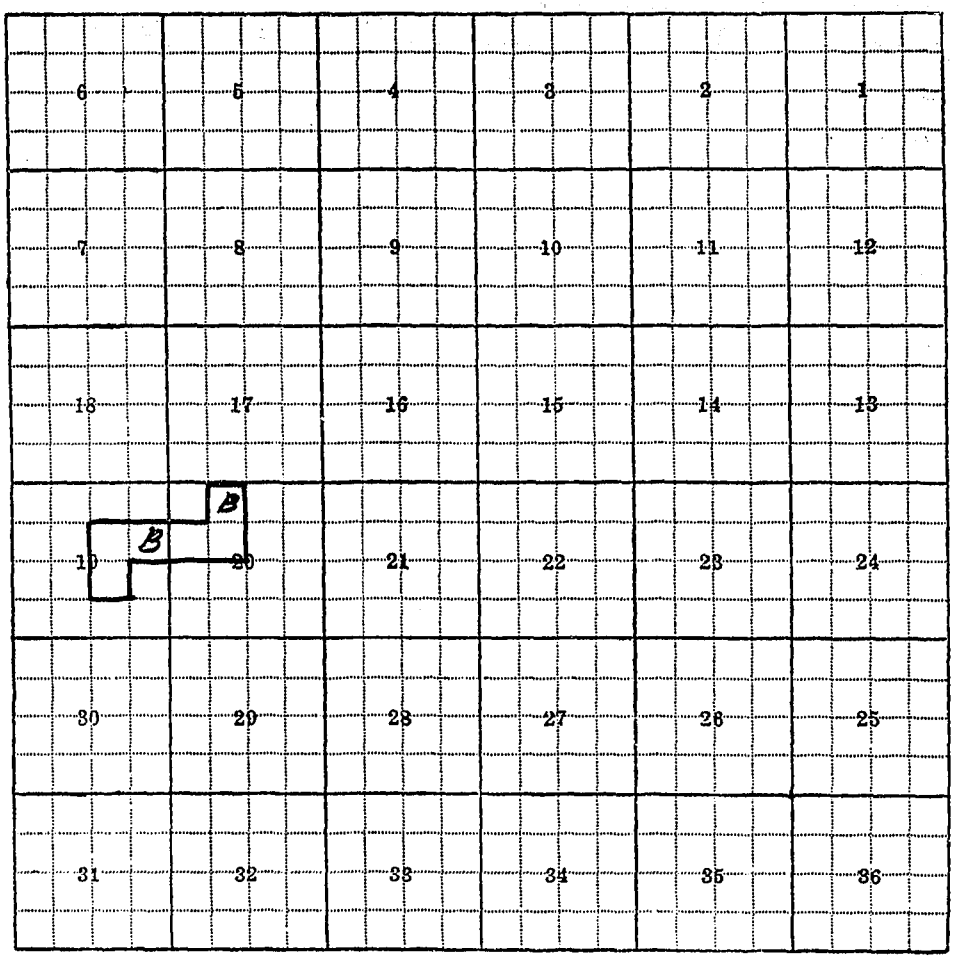
6
5
4
3
2
1
7
8
9
10
11
12
18
17
16
15
14
13
B
B
19
20
21
22
23
24
30
29
28
27
26
25
31
32
33
34
35
36

19B, 20B

F-1-A

County Ravalli

Farm Checked: Date 11-19-57

By Vaughn Chadbourne

STATE OF MONTANA
STATE ENGINEERS OFFICE
Water Resources Survey

T. 9N R. 20W Plat No. 5

Photo No. 2P-77

Legal Land Owner Rose Harrington Address

Operator Maplewood Cemetery Address

Water is deliverd by:— 1. Private System; 2. Ditch Company; 3. State Project; 4. Federal Project; 5. Irrigation District

If under Ditch Company, Irrigation District, or Government Project, state the number of shares or inches, acre feet, as the case may be in said system

App. No. Decree No.	NAME OF APPROPRIATOR TO WHOM DECREED	NAME OF STREAM	Date App. Date Priority	Miner's Inches	In Use	NAME OF DITCH (Water Delivered By)	No.	R/F	P/G/S	Present Irr. Acres	Irrigable Acres

NOTE: R—Denotes Regular Irrigation. F—Flood Irrigation. P—Water diverted by means of pumping. G—Water diverted by gravity. S—Stored Water.

Condition of System Topography River Basin

Adequate Supply: Yes No Explain

Remarks Sprinkles from City of Stevensville water supply

Also in: Plat No. Twp. Rge.	Plat No. Twp. Rge.	Plat No. Twp. Rge.
Plat No. Twp. Rge.	Plat No. Twp. Rge.	Plat No. Twp. Rge.

Information From:

Field Survey

6	5	4	3	2	1
7	8	9	10	11	12
18	17	16	15	14	13
19	20	21	22	23	24
30	29	28	27	26	25
31	32	33	34	35	36

27 R

F-1-A

County Ravalli

STATE OF MONTANA
STATE ENGINEERS OFFICE
Water Resources Survey

T. 9N R. 20W Plat No. 5

Farm Checked: Date 11-19-57

Photo No. 2P-177

By Pete

Legal Land Owner Chas. & Elizabeth Haupt Address Stevensville, Montana

Operator Same Address

Water is deliverd by:— 1. Private System; 2. Ditch Company; 3. State Project; 4. Federal Project; 5. Irrigation District

If under Ditch Company, Irrigation District, or Government Project, state the number of shares or inches, acre feet, as the case may be in said system

App. No. Decree No.	NAME OF APPROPRIATOR TO WHOM DECREED	NAME OF STREAM	Date App. Date Priority	Miner's Inches	In Use	NAME OF DITCH (Water Delivered By)	No.	R/F	P/G/S	Present Irr. Acres	Irrigable Acres
D-426	Robert C. Smith	Robertson Creek	4-1-60	20	Yes	Brown-Tangmo- Haupt D.	1	R		36	0
D-204	Supply Ditch Co.	Bitterroot River	5-1-98	5000	100 shs.	Supply Ditch	2	R		19	0

NOTE: R—Denotes Regular Irrigation. F—Flood Irrigation. P—Water diverted by means of pumping. G—Water diverted by gravity. S—Stored Water.

Condition of System Fair Topography Creek Bottom River Basin Columbia River, Bitterroot River, Robertson Creek.

Adequate Supply: Yes x No Explain

Remarks Chas. Haupt is signed up for 100 shares under the Supply Ditch Association. (Wood-Parkhurst Ditch)

Also in: Plat No. Twp. Rge.	Plat No. Twp. Rge.	Plat No. Twp. Rge.
Plat No. Twp. Rge.	Plat No. Twp. Rge.	Plat No. Twp. Rge.

Information From:

Chas. Haupt

6	5	4	3	2	1
7	8	9	10	11	12
18	17	16	15	14	13
19	20	21	22	23	24
30	29	28	27	26	25
31	32	33	34	35	36

35 C

F-1-A

County Ravalli

Farm Checked: Date 11-20-57

By Carpenter & Tate

STATE OF MONTANA
STATE ENGINEERS OFFICE
Water Resources Survey

T 9N R 20W Plat No. 5

Photo No. 2P-178

Legal Land Owner Wendall & Ruth Haupt Address Stevensville, Montana

Operator Address

Water is deliverd by:— 1. Private System; x 2. Ditch Company; 3. State Project; 4. Federal Project; 5. Irrigation District

If under Ditch Company, Irrigation District, or Government Project, state the number of sho es or inches, acre feet, as the case may be in said system

App. No. Decree No.	NAME OF APPROPRIATOR TO WHOM DECREED	NAME OF STREAM	Date App. Date Priority	Miner's Inches	In Use	NAME OF DITCH (Water Delivered By)	No.	R/F	P/G/S	Present Irr. Acres	Irrigable Acres
D-327	Alexander S. Buchanan	Robertson Creek	6-1-58	100	4 17/32	Westfall-Haupt Ditch	1	R		5	0

NOTE: R—Denotes Regular Irrigation. F—Flood Irrigation. P—Water diverted by means of pumping. G—Water diverted by gravity. S—Stored Water.

Condition of System Good Topography Valley River Basin Columbia River, Robertson Creek

Adequate Supply: Yes X No Explain

Remarks

Also in: Plat No. Twp. Rge.	Plat No. Twp. Rge.	Plat No. Twp. Rge.
Plat No. Twp. Rge.	Plat No. Twp. Rge.	Plat No. Twp. Rge.

Information From:
Will Luby & Courthouse -
Book 86, Page 170

6	5	4	3	2	1
7	8	9	10	11	12
18	17	16	15	14	13
19	20	21	22	23	24
30	29	28	27	26	25
				4X	
31	32	33	34	35	36

26 AX

F-1-A

County Ravalli

Farm Checked: Date 11-19-57

By Carpenter & Tate

STATE OF MONTANA
STATE ENGINEERS OFFICE
Water Resources Survey

T 9N R 20W Plat No. 5

Photo No. 2P-178

Legal Land Owner Julia & Arthur Hayden Address Stevensville, Montana

Operator Same Address

Water is deliverd by:— 1. Private System; x 2. Ditch Company; 3. State Project; 4. Federal Project; 5. Irrigation District

If under Ditch Company, Irrigation District, or Government Project, state the number of shares or inches, acre feet, as the case may be in said system

App. No. Decree No.	NAME OF APPROPRIATOR TO WHOM DECREED	NAME OF STREAM	Date App. Date Priority	Miner's Inches	In Use	NAME OF DITCH (Water Delivered By)	No.	R/F	P/G/S	Present Irr. Acres	Irrigable Acres
D-393	George May	Robertson Creek	4-1-60	20	Yes	Hayden-Puyear Ditch	1	R		21	0
						Westfall-Hayden Ditch	1	R		10	0

NOTE: R—Denotes Regular Irrigation. F—Flood Irrigation. P—Water diverted by means of pumping. G—Water diverted by gravity. S—Stored Water.

Condition of System Good Topography Valley River Basin Columbia River, Robertson Creek

Adequate Supply: Yes x No. Explain

Remarks

Also in: Plat No. Twp. Rge.	Plat No. Twp. Rge.	Plat No. Twp. Rge.
Plat No. Twp. Rge.	Plat No. Twp. Rge.	Plat No. Twp. Rge.

Information From:
Will Luby & Courthouse -
Book 63 Page 108

6	5	4	3	2	1
7	8	9	10	11	12
18	17	16	15	14	13
19	20	21	22	23	24
30	29	28	27	26	25
31	32	33	34	35	36

26 AT

F-1-A

County Ravalli

Farm Checked: Date 10-1-57

By Pete

STATE OF MONTANA

STATE ENGINEERS OFFICE

Water Resources Survey

T 9N R 20W Plat No. 5

Photo No. 2P-177

Legal Land Owner Chas. & Pearl Hereford Address Stevensville, Montana

Operator Same Address

Water is deliverd by:— 1. Private System; 2. Ditch Company; 3. State Project; 4. Federal Project; 5. Irrigation District

If under Ditch Company, Irrigation District, or Government Project, state the number of shares or inches, acre feet, as the case may be in said system

App. No. Decree No.	NAME OF APPROPRIATOR TO WHOM DECREED	NAME OF STREAM	Date App. Date Priority	Minor's Inches	In Use	NAME OF DITCH (Water Delivered By)	No.	R/F	P/G/S	Present Irr. Acres	Irrigable Acres
A-1504	Wyner L. Caple	Seepage	7-21-24	100	Yes	Lancaster Ditch	1	R		15	0
*See Ditch Dist.		Rock Creek				B. R. I. D.	4/5			85	0

NOTE: R—Denotes Regular Irrigation. F—Flood Irrigation. P—Water diverted by means of pumping. G—Water diverted by gravity. S—Stored Water.

Condition of System Fair Topography Creek Bottom and Bench River Basin Columbia River, Seepage, Rock Cr.

Adequate Supply: Yes x No Explain

Remarks *Chas. & Pearl Hereford are signed up for 38.6 acres under the Bitterroot Irrigation District.

Also in: Plat No. 6 Twp. 9N. Rge. 19W " Plat No. 9 Twp. 8N. Rge. 20W	Plat No. Twp. Rge. Plat No. Twp. Rge.	Plat No. Twp. Rge. Plat No. Twp. Rge.

Information From:

Chas. Hereford

6	5	4	3	2	1
7	8	9	10	11	12
18	17	16	15	14	13
19	20	21	22	23	24
30	29	28	27	26	25
31	32	33	34	35	36

G

36 G

F-1-A

County Ravalli

STATE OF MONTANA
STATE ENGINEERS OFFICE
Water Resources Survey

T. 9N R. 20W Plat No. 5

Farm Checked: Date 10-21-57

Photo No.

By Vaughn Chadbourne

Legal Land Owner Ford & Vera Heumphreus Address Stevensville, Montana

Operator Same Address

Water is deliverd by:— 1. Private System; x 2. Ditch Company; 3. State Project; 4. Federal Project; 5. Irrigation District

If under Ditch Company, Irrigation District, or Government Project, state the number of shares or inches, acre feet, as the case may be in said system

App. No. Decree No.	NAME OF APPROPRIATOR TO WHOM DECREED	NAME OF STREAM	Date App. Date Priority	Miner's Inches	In Use	NAME OF DITCH (Water Delivered By)	No.	R/F	P/G/S	Present Irr. Acres	Irrigable Acres
D-665	M. E. Cherry	Mill or Lyons Cr. (Kootenai)	5-30-85	120	Yes	Ditch #6	1			103	0

NOTE: R—Denotes Regular Irrigation. F—Flood Irrigation. P—Water diverted by means of pumping. G—Water diverted by gravity. S—Stored Water.

Condition of System Good Topography 2nd Bench River Basin Columbia River, Mill or Lyons Cr

Adequate Supply: Yes x No Explain

Remarks

Also in:					
Plat No. 6 Twp. N Rge. 19W	Plat No. Twp. Rge.	Plat No. Twp. Rge.	Information From:
Plat No. Twp. Rge.	Plat No. Twp. Rge.	Plat No. Twp. Rge.	Ford Heumphreus

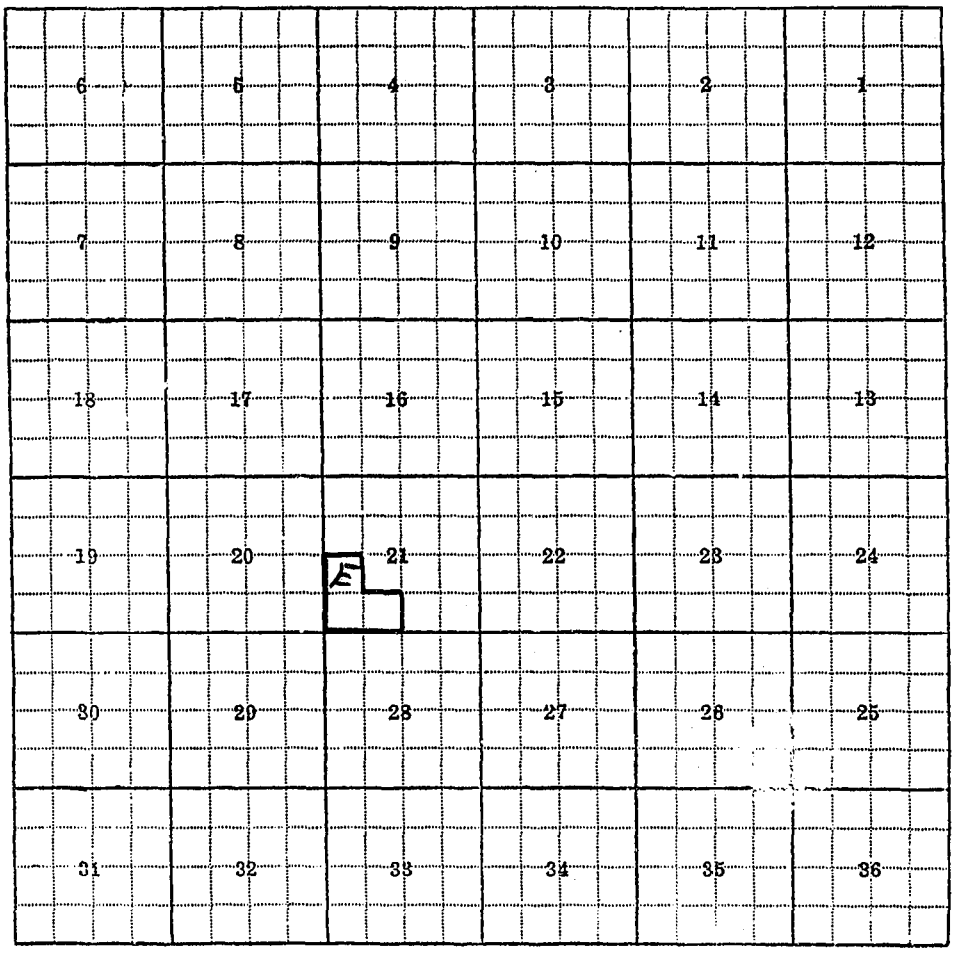
6
5
4
3
2
1
7
8
9
10
11
12
18
17
16
15
14
13
19
20
21
E
22
23
24
30
29
28
27
26
25
31
32
33
34
35
36

21 E

F-1-A

County Ravalli

Farm Checked: Date 11-4-57

By Pete

STATE OF MONTANA
STATE ENGINEERS OFFICE
Water Resources Survey

T. 9N. R. 20W Plat No. 5

Photo No. 2P-181

Legal Land Owner *James & Rose Marie Higgins Address

Operator Duard Higgins Address Stevensville, Montana

Water is deliverd by:— 1. Private System; 2. Ditch Company; 3. State Project; 4. Federal Project; 5. Irrigation District

If under Ditch Company, Irrigation District, or Government Project, state the number of shares or inches, acre feet, as the case may be in said system

App. No. Decree No.	NAME OF APPROPRIATOR TO WHOM DECREED	NAME OF STREAM	Date App. Date Priority	Miner's Inches	In Use	NAME OF DITCH (Water Delivered By)	No.	R/F	P/G/S	Present Irr. Acres	Irrigable Acres
D-204	Supply Ditch Co.	Bitterroot River	5-1-98	5000	400 shs.	Supply Ditch	2	R		40	0

NOTE: R—Denotes Regular Irrigation. F—Flood Irrigation. P—Water diverted by means of pumping. G—Water diverted by gravity. S—Stored Water.

Condition of System Good Topography Valley River Basin Columbia River, Bitterroot River

Adequate Supply: Yes x No Explain

Remarks Duard Higgins is signed up for 400 shares under the Supply Ditch Association (Wood - Parkhurst Ditch)
*Also in Sunnyside Orchard #3.

Also in: Plat No. 5 Twp. 9N Rge. 20W	Plat No Twp Rge	Plat No Twp Rge
Plat No Twp Rge	Plat No Twp Rge	Plat No Twp Rge

Information From:
Vern Browning

6	5	4	3	2	1
7	8	9	10	11	B 12
18	17	16	15	14	13
19	20	21	22	23	24
30	29	28	27	26	25
31	32	33	34	35	36

12 B

F-1-A

County Ravalli

STATE OF MONTANA
STATE ENGINEERS OFFICE
Water Resources Survey

T. 9N R. 20W Plat No. 5

Farm Checked: Date 11-18-57

Photo No. 2P-187

By Carpenter & Tate

Legal Land Owner W. C. Howard Address Stevensville, Montana

Operator Same Address

Water is deliverd by:— 1. Private System; x 2. Ditch Company; 3. State Project; 4. Federal Project; 5. Irrigation District

If under Ditch Company, Irrigation District, or Government Project, state the number of shares or inches, acre feet, as the case may be in said system

App. No. Decree No.	NAME OF APPROPRIATOR TO WHOM DECREED	NAME OF STREAM	Date App. Date Priority	Miner's Inches	In Use	NAME OF DITCH (Water Delivered By)	No.	R/F	P/G/S	Present Irr. Acres	Irrigable Acres
D-392	George May	N. Swamp Creek	6-1-66	60	5	Howard Ditch	1	R		36	0
Filed	W. C. Howard	Seepage-waste-drain	4-22-38	60	No						

NOTE: R—Denotes Regular Irrigation. F—Flood Irrigation. P—Water diverted by means of pumping. G—Water diverted by gravity. S—Stored Water.

Condition of System Good Topography Valley River Basin Columbia River, N. Swamp Creek

Adequate Supply: Yes x No Explain

Remarks Also uses Buchannan Ditch for part of irrigation.

Also in: Plat No. Twp. Rge.	Plat No. Twp. Rge.	Plat No. Twp. Rge.
Plat No. Twp. Rge.	Plat No. Twp. Rge.	Plat No. Twp. Rge.

Information From:

W. C. Howard

6	5	4	3	2	1
7	8	9	10	11	12
18	17	16	15	14	13
19	20	21	22	23	24
30	29	28	27	26	25
31	32	33	34	35	36

26 u

F-1-A

County Ravalli

Farm Checked: Date 11-15-57

By Vaughn Chadbourne

STATE OF MONTANA
STATE ENGINEERS OFFICE
Water Resources Survey

T. 9N. R. 20W. Plat No. 5

Photo No. 2P-48

Legal Land Owner Richard E. Huggans et al Address

Operator Richard E. Huggans Address Florence, Montana

Water is deliverd by:— 1. Private System; 2. Ditch Company; 3. State Project; 4. Federal Project; 5. Irrigation District

If under Ditch Company, Irrigation District, or Government Project, state the number of shares or inches, acre feet, as the case may be in said system

App. No. Decree No.	NAME OF APPROPRIATOR TO WHOM DECREED	NAME OF STREAM	Date App. Date Priority	Miner's Inches	In Use	NAME OF DITCH (Water Delivered By)	No.	R/F	P/G/S	Present Irr. Acres	Irrigable Acres
D-668	J. D. Hare	Mill or Lyons Cr.	5-1-92	150	Part	Ditch #5	1	F		155	0

NOTE: R—Denotes Regular Irrigation. F—Flood Irrigation. P—Water diverted by means of pumping. G—Water diverted by gravity. S—Stored Water.

Condition of System Good Topography 1st Bench River Basin Columbia River, Mill or Lyons Cr.

Adequate Supply: Yes..... No x Explain Late right.

Remarks

Also in: Plat No. Twp. Rge.	Plat No. Twp. Rge.	Plat No. Twp. Rge.
Plat No. Twp. Rge.	Plat No. Twp. Rge.	Plat No. Twp. Rge.

Information From:

Curtice Martin

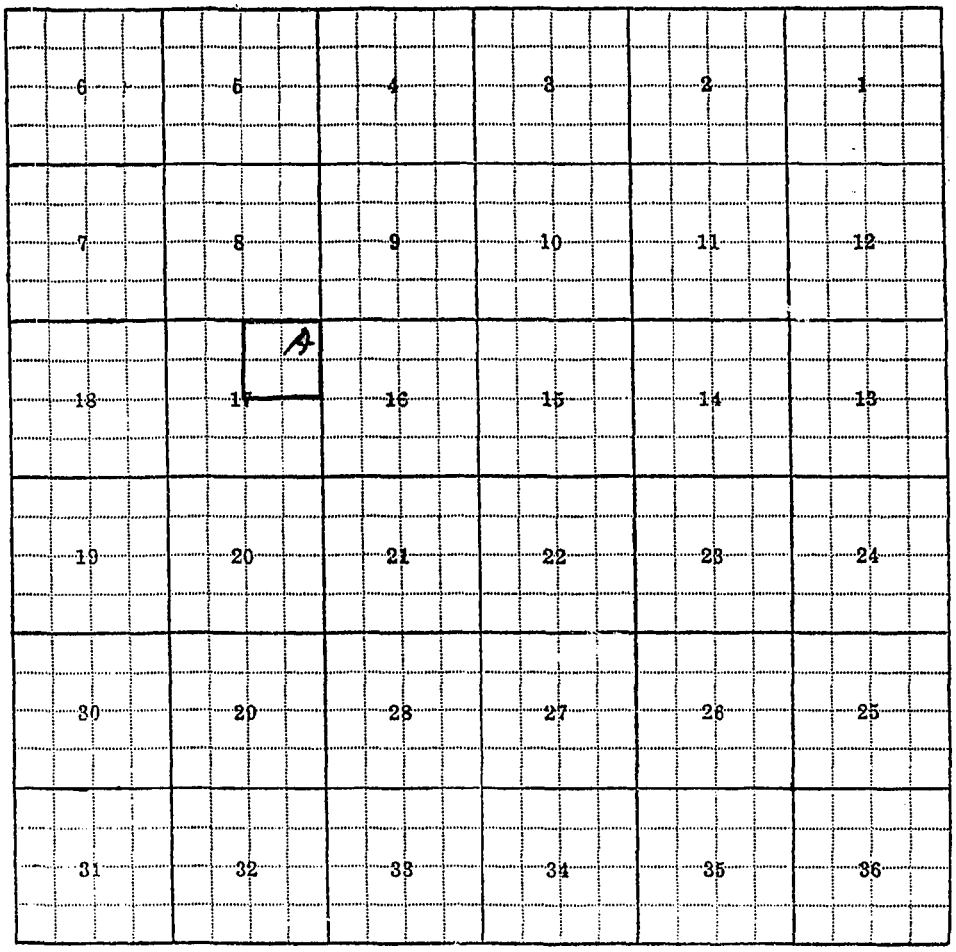
6
5
4
3
2
1
7
8
9
10
11
12
A
18
17
16
15
14
13
19
20
21
22
23
24
30
29
28
27
26
25
31
32
33
34
35
36

17. A

F-1-A

County Ravalli

Farm Checked: Date 11-19-57

By Carpenter & Tate

STATE OF MONTANA
STATE ENGINEERS OFFICE
Water Resources Survey

T. 9N. R. 20W. Plat No. 5

Photo No. 2P-178

Legal Land Owner Ruth Jarvis Address Stevensville, Montana

Operator Same Address

Water is deliverd by:— 1. Private System; 2. Ditch Company; x 3. State Project; 4. Federal Project; 5. Irrigation District

If under Ditch Company, Irrigation District, or Government Project, state the number of shares or inches, acre feet, as the case may be in said system

App. No. Decree No.	NAME OF APPROPRIATOR TO WHOM DECREED	NAME OF STREAM	Date App. Date Priority	Miner's Inches	In Use	NAME OF DITCH (Water Delivered By)	No.	R/F	P/G/S	Present Irr. Acres	Irrigable Acres
*See											
Assn.		Bitterroot River				Supply Ditch	2			3	0

NOTE: R—Denotes Regular Irrigation. F—Flood Irrigation. P—Water diverted by means of pumping. G—Water diverted by gravity. S—Stored Water.

Condition of System Good Topography Valley River Basin Columbia River, Bitterroot River

Adequate Supply: Yes x No Explain

Remarks *Ruth Jarvis is signed up for 21 shares under the Supply Ditch Association. (Wood-Parkhurst Ditch)

Also in: Plat No. Twp. Rge.	Plat No. Twp. Rge.	Plat No. Twp. Rge.
Plat No. Twp. Rge.	Plat No. Twp. Rge.	Plat No. Twp. Rge.

Information From:

Field Survey

6	5	4	3	2	1
7	8	9	10	11	12
18	17	16	15	14	13
19	20	21	22	23	24
30	29	28	27	26	25
31	32	33	34	35	36

2f AR

F-1-A

County Ravalli

STATE OF MONTANA
STATE ENGINEERS OFFICE
Water Resources Survey

T. 9N R. 20W Plat No. 5

Farm Checked: Date 11-13-57

Photo No. 2P-180

By Pete

Legal Land Owner Wallace & Helen Kaiser Address Stevensville, Montana

Operator Same Address

Water is deliverd by:— 1. Private System; 2. Ditch Company; 3. State Project; 4. Federal Project; 5. Irrigation District

If under Ditch Company, Irrigation District, or Government Project, state the number of shares or inches, acre feet, as the case may be in said system

App. No. Decree No.	NAME OF APPROPRIATOR TO WHOM DECREED	NAME OF STREAM	Date App. Date Priority	Miner's Inches	In Use	NAME OF DITCH (Water Delivered By)	No.	R/F	P/G/S	Present Irr. Acres	Irrigable Acres
D-204	Supply Ditch Co.	Bitterroot River	5-1-98	5000	15 shs.	Supply Ditch	2	R		8	0

NOTE: R—Denotes Regular Irrigation. F—Flood Irrigation. P—Water diverted by means of pumping. G—Water diverted by gravity. S—Stored Water.

Condition of System Good Topography Valley River Basin Columbia River, Bitterroot River

Adequate Supply: Yes X No Explain

Remarks Wallace Kaiser is signed up for 18 shares under the Supply Ditch Association. (Wood-Parkhurst Ditch)

Also in: Plat No. Twp. Rge.	Plat No. Twp. Rge.	Plat No. Twp. Rge.
Plat No. Twp. Rge.	Plat No. Twp. Rge.	Plat No. Twp. Rge.

Information From:

Jas. Brown

6	5	4	3	2	1
7	8	9	10	11	12
18	17	16	15	14	13
19	20	21	22	23	24
30	29	28	27	26	25
31	32	33	34	35	36

13 F

F-1-A

County Ravalli

Farm Checked: Date 11-18-57

By Carpenter & Tate

STATE OF MONTANA
STATE ENGINEERS OFFICE
Water Resources Survey

T. 9N R. 20W Plat No. 5

Photo No. 29-178

Legal Land Owner John & Margaret Keenan Address Stevensville, Montana

Operator Same Address

Water is deliverd by:— 1. Private System; X 2. Ditch Company; 3. State Project; 4. Federal Project; 5. Irrigation District

If under Ditch Company, Irrigation District, or Government Project, state the number of shares or inches, acre feet, as the case may be in said system

App. No. Decree No.	NAME OF APPROPRIATOR TO WHOM DECREED	NAME OF STREAM	Date App. Date Priority	Miner's Inches	In Use	NAME OF DITCH (Water Delivered By)	No.	R/F	P/G/S	Present Irr. Acres	Irrigable Acres
D-328	Alexander S. Buchannon	N. Swamp Creek	6-1-68	45	25	Howard-Keenan Ditch	1	R		20	0
D-327	Alexander S. Buchannon	Robertson Creek	6-1-58	100	18 1/8	Lybarger-Keenan Ditch	1	R		16	0
D-445	Joseph T. Wood	So. Swamp Cr.	7-1-75	25	Yes						

NOTE: R—Denotes Regular Irrigation. F—Flood Irrigation. P—Water diverted by means of pumping. G—Water diverted by gravity. S—Stored Water.

Condition of System Good Topography Valley River Basin Columbia River, N. Swamp Creek, Robertson Creek

Adequate Supply: Yes x No. Explain

Remarks

Also in: Plat No. Twp. Rge.	Plat No. Twp. Rge.	Plat No. Twp. Rge.
Plat No. Twp. Rge.	Plat No. Twp. Rge.	Plat No. Twp. Rge.

Information From: George Terry & Courthouse & John Brown

6	5	4	3	2	1
7	8	9	10	11	12
18	17	16	15	14	13
19	20	21	22	23	24
30	29	28	27	26 W	25
31	32	33	34	35	36

26 W

F-1-A

County Ravalli

Farm Checked: Date 11-18-57

By Carpenter & Tate

STATE OF MONTANA
STATE ENGINEERS OFFICE
Water Resources Survey

T 9N R 20W Plat No. 5

Photo No. 2P-178

Legal Land Owner Margaret Keenan Address Stevensville, Montana

Operator Same Address

Water is deliverd by:— 1. Private System; x 2. Ditch Company; 3. State Project; 4. Federal Project; 5. Irrigation District

If under Ditch Company, Irrigation District, or Government Project, state the number of shares or inches, acre feet, as the case may be in said system

App. No. Decree No.	NAME OF APPROPRIATOR TO WHOM DECREED	NAME OF STREAM	Date App. Date Priority	Miner's Inches	In Use	NAME OF DITCH (Water Delivered By)	No.	R/F	P/G/S	Present Irr. Acres	Irrigable Acres
D-327	Alexander S. Buchanan	Robertson Creek	6-1-58	100	Part	Westfall-Haupt Ditch	1	R		10	0
						Westfall-Hayden Ditch				5	0

NOTE: R—Denotes Regular Irrigation. F—Flood Irrigation. P—Water diverted by means of pumping. G—Water diverted by gravity. S—Stored Water.

Condition of System Good Topography Valley River Basin Columbia River, Robertson Creek

Adequate Supply: Yes x No Explain

Remarks

Also in: Plat No. Twp. Rge.	Plat No. Twp. Rge.	Plat No. Twp. Rge.
Plat No. Twp. Rge.	Plat No. Twp. Rge.	Plat No. Twp. Rge.

Information From:
George Terry & Courthouse -
Book 53, Page 475

6	5	4	3	2	1
7	8	9	10	11	12
18	17	16	15	14	13
19	20	21	22	23	24
30	29	28	27	26	25
31	32	33	34	35	36

26 AU

F-1-A

County Ravalli

Farm Checked: Date 11-19-57

By Carpenter & Tate

STATE OF MONTANA
STATE ENGINEERS OFFICE
Water Resources Survey

T 9N R 20W Plat No. 5

Photo No. 2P-178

Legal Land Owner John & Shirley Keith Address Stevensville, Montana

Operator Same Address

Water is deliverd by:— 1. Private System; 2. Ditch Company; X 3. State Project; 4. Federal Project; 5. Irrigation District

If under Ditch Company, Irrigation District, or Government Project, state the number of shares or inches, acre feet, as the case may be in said system

App. No. Decree No.	NAME OF APPROPRIATOR TO WHOM DECREED	NAME OF STREAM	Date App. Date Priority	Miner's Inches	In Use	NAME OF DITCH (Water Delivered By)	No.	R/F	P/G/S	Present Irr. Acres	Irrigable Acres
*See											
Assn.		Bitterroot River				Supply Ditch	2			3	0

NOTE: R—Denotes Regular Irrigation. F—Flood Irrigation. P—Water diverted by means of pumping. G—Water diverted by gravity. S—Stored Water.

Condition of System Good Topography Valley River Basin Columbia River, Bitterroot River

Adequate Supply: Yes X No. Explain

Remarks *John Keith is signed up for 22 shares under the Supply Ditch Association. (Wood-Parkhurst Ditch)

Also in: Plat No. Twp. Rge.	Plat No. Twp. Rge.	Plat No. Twp. Rge.
Plat No. Twp. Rge.	Plat No. Twp. Rge.	Plat No. Twp. Rge.

Information From:

Field Survey

6	5	4	3	2	1
7	8	9	10	11	12
18	17	16	15	14	13
19	20	21	22	23	24
30	29	28	27	26	25
31	32	33	34	35	36

26 AS

F-1-A

County Ravalli

Farm Checked: Date 11-18-57

By Vaughn Chandbourne

STATE OF MONTANA
STATE ENGINEERS OFFICE
Water Resources Survey

T. 9N R. 20W Plat No. 5

Photo No. 2P-78

Legal Land Owner Mae Lamoreux Address

Operator Lewis McKinney Address Stevensville, Montana

Water is deliverd by:— 1. Private System; 2. Ditch Company; X 3. State Project; 4. Federal Project; 5. Irrigation District

If under Ditch Company, Irrigation District, or Government Project, state the number of shares or inches, acre feet, as the case may be in said system

App. No. Decree No.	NAME OF APPROPRIATOR TO WHOM DECREED	NAME OF STREAM	Date App. Date Priority	Miner's Inches	In Use	NAME OF DITCH (Water Delivered By)	No.	R/F	P/G/S	Present Irr. Acres	Irrigable Acres
D-208	Union Ditch Co.	Bitterroot River	10-4-89	1860	.01136						
[illegible]	[illegible]	[illegible]	[illegible]	[illegible]	shs.	Union Ditch	2	R		2	0

NOTE: R—Denotes Regular Irrigation. F—Flood Irrigation. P—Water diverted by means of pumping. G—Water diverted by gravity. S—Stored Water.

Condition of System Good Topography 1st Bench River Basin Columbia River, Bitterroot River

Adequate Supply: Yes x No Explain

Remarks Mae Lamoreux is signed up for .01136 shares under the Union Ditch Co. (Mutual)

Also in: Plat No. Twp. Rge.	Plat No. Twp. Rge.	Plat No. Twp. Rge.
Plat No. Twp. Rge.	Plat No. Twp. Rge.	Plat No. Twp. Rge.

Information From:

W. A. Geer

6	5	4	3	2	1
7	8	9	10	11	12
18	17	16	15	14	13
19	20	21	22	23	24
30	29	28	27	26	25
31	32	33	34	35	36

34 D

F-1-A

County Ravalli

Farm Checked: Date 11-15-57

By Pete

STATE OF MONTANA
STATE ENGINEERS OFFICE
Water Resources Survey

T 9N R 20W Plat No. 5

Photo No. 2P-76, 2P-75

Legal Land Owner Charles & Flora Lea Address

Operator Wesley Lea Address Stevensville, Montana

Water is deliverd by:— 1. Private System; 2. Ditch Company; 3. State Project; 4. Federal Project; 5. Irrigation District

If under Ditch Company, Irrigation District, or Government Project, state the number of shares or inches, acre feet, as the case may be in said system

App. No. Decree No.	NAME OF APPROPRIATOR TO WHOM DECREED	NAME OF STREAM	Date App. Date Priority	Miner's Inches	In Use	NAME OF DITCH (Water Delivered By)	No.	R/F	P/G/S	Present Irr. Acres	Irrigable Acres
No											
Filing		Seepage				Lea Ditch	1	R		5	0

NOTE: R—Denotes Regular Irrigation. F—Flood Irrigation. P—Water diverted by means of pumping. G—Water diverted by gravity. S—Stored Water.

Condition of System Fair Topography Creek Bottom River Basin Columbia River, Seepage-waste

Adequate Supply: Yes X No Explain

Remarks

Also in: Plat No. Twp. Rge.	Plat No. Twp. Rge.	Plat No. Twp. Rge.
Plat No. Twp. Rge.	Plat No. Twp. Rge.	Plat No. Twp. Rge.

Information From:

Wesley Lea

6	5	4	3	2	1
7	8	9	10	11	12
18	17	16	15	14	13
19	20	21	22	23	24
30	29	28	27	26	25
31	32	33	34	35	36

15 I, 22 A.

F-1-A

County Ravalli

STATE OF MONTANA
STATE ENGINEERS OFFICE
Water Resources Survey

T. 9N R. 20W Plat No. 5

Farm Checked: Date 11-18-57

Photo No. 2P-78

By Vaughn Chadbourne

Legal Land Owner Walter W. Lea Address Stevensville, Montana

Operator Same Address

Water is deliverd by:— 1. Private System; 2. Ditch Company; x 3. State Project; 4. Federal Project; 5. Irrigation District

If under Ditch Company, Irrigation District, or Government Project, state the number of shares or inches, acre feet, as the case may be in said system

App. No. Decree No.	NAME OF APPROPRIATOR TO WHOM DECREED	NAME OF STREAM	Date App. Date Priority	Miner's Inches	In Use	NAME OF DITCH (Water Delivered By)	No.	R/F	P/G/S	Present Irr. Acres	Irrigable Acres
D-204	Supply Ditch Co.	Bitterroot River	5-1-98	5000	Yes	Supply Ditch	2	R		3	0

NOTE: R—Denotes Regular Irrigation. F—Flood Irrigation. P—Water diverted by means of pumping. G—Water diverted by gravity. S—Stored Water.

Condition of System Good Topography 1st Bench River Basin Columbia River, Bitterroot River

Adequate Supply: Yes x No. Explain

Remarks Walter W. Lea is signed up for 20 shares under the Supply Ditch Association. (Wood-Parkhurst Ditch)

Also in: Plat No. Twp. Rge.	Plat No. Twp. Rge.	Plat No. Twp. Rge.
Plat No. Twp. Rge.	Plat No. Twp. Rge.	Plat No. Twp. Rge.

Information From:

W. A. Geer

6	5	4	3	2	1
7	8	9	10	11	12
18	17	16	15	14	13
19	20	21	22	23	24
30	29	28	27	26	25
31	32	33	34	35	36

34 B

F-1-A

County Ravalli

Farm Checked: Date 11-18-57

By Vaughn Chadbourne

STATE OF MONTANA
STATE ENGINEERS OFFICE
Water Resources Survey

T. 9N R. 20W Plat No. 5

Photo No. 2P-78

Legal Land Owner Earl & Bessie Lee Address

Operator *Earl Whitesitt - Leased Address

Water is deliverd by:— 1. Private System; 2. Ditch Company; X 3. State Project; 4. Federal Project; 5. Irrigation District

If under Ditch Company, Irrigation District, or Government Project, state the number of shares or inches, acre feet, as the case may be in said system

App. No. Decree No.	NAME OF APPROPRIATOR TO WHOM DECREED	NAME OF STREAM	Date App. Date Priority	Miner's Inches	In Use	NAME OF DITCH (Water Delivered By)	No.	R/F	P/G/S	Present Irr. Acres	Irrigable Acres
D-208	Union Ditch Co.	Bitterroot River	10-4-89	1860	.04142						
					shs.	Union Ditch	2	R		8	0
Appr	Lucian Spaing	Bitterroot River	5-6-58	200	Water						

NOTE: R—Denotes Regular Irrigation. F—Flood Irrigation. P—Water diverted by means of pumping. G—Water diverted by gravity. S—Stored Water.

Condition of System Good Topography 1st Bench River Basin Columbia River, Bitterroot River

Adequate Supply: Yes X No Explain

Remarks See town of Stevensville, Union Ditch Shares .04142 shares.
*Purchased by Oscar Enoboe, then sold by him to the city of Stevensville for a future cemetery.

Also in: Plat No. Twp. Rge.	Plat No. Twp. Rge.	Plat No. Twp. Rge.
Plat No. Twp. Rge.	Plat No. Twp. Rge.	Plat No. Twp. Rge.

Information From:

Oscar Enoboe

6	5	4	3	2	1
7	8	9	10	11	12
18	17	16	15	14	13
19	20	21	22	23	24
30	29	28	27	26	25
31	32	33	34	35	36

34 J

F-1-A

County Ravalli

STATE OF MONTANA
STATE ENGINEERS OFFICE
Water Resources Survey

T 9N R 20W Plat No. 5

Farm Checked: Date 11-1-57

Photo No. 2P-182

By Pete

Legal Land Owner A. E. & May Leese Address

Operator Ted Moody - Buying Address Stevensville

Water is deliverd by:— 1. Private System; 2. Ditch Company; 3. State Project; 4. Federal Project; 5. Irrigation District

If under Ditch Company, Irrigation District, or Government Project, state the number of shares or inches, acre feet, as the case may be in said system

App. No. Decree No.	NAME OF APPROPRIATOR TO WHOM DECREED	NAME OF STREAM	Date App. Date Priority	Miner's Inches	In Use	NAME OF DITCH (Water Delivered By)	No.	R/F	P/G/S	Present Irr. Acres	Irrigable Acres
No Filing		Springs on place				Sprinkler & Pump	1	R		50	0

NOTE: R—Denotes Regular Irrigation. F—Flood Irrigation. P—Water diverted by means of pumping. G—Water diverted by gravity. S—Stored Water.

Condition of System Good Topography Valley River Basin Columbia River, Springs

Adequate Supply: Yes x No Explain

Remarks

Also in:		
Plat No. 2 Twp. 10N Rge. 20W	Plat No. Twp. Rge.	Plat No. Twp. Rge.
Plat No. Twp. Rge.	Plat No. Twp. Rge.	Plat No. Twp. Rge.

Information From:

Ted Moody

					c
6	5	4	3	2	1
7	8	9	10	11	12
18	17	16	15	14	13
19	20	21	22	23	24
30	29	28	27	26	25
31	32	33	34	35	36

1 C

F-1-A

County Ravalli

Farm Checked: Date 11-18-57

By Vaughn Chadbourne

STATE OF MONTANA
STATE ENGINEERS OFFICE
Water Resources Survey

T 9N R 20W Plat No. 5

Photo No. 2P-78

Legal Land Owner Adolph Lippen Address Stevensville, Montana

Operator Vernon Nelson Address Stevensville, Montana

Water is deliverd by:— 1. Private System; 2. Ditch Company; 3. State Project; 4. Federal Project; 5. Irrigation District

If under Ditch Company, Irrigation District, or Government Project, state the number of shares or inches, acre feet, as the case may be in said system

App. No. Decree No.	NAME OF APPROPRIATOR TO WHOM DECREED	NAME OF STREAM	Date App. Date Priority	Miner's Inches	In Use	NAME OF DITCH (Water Delivered By)	No.	R/F	P/G/S	Present Irr. Acres	Irrigable Acres
D-208	Union Ditch Co.	Bitterroot River	10-4-89	1860	.03125 shs.	Union Ditch	2	R		5	0
A-1711	Lyman Young	Seepage, waste, drain	5-6-88	200	No						

NOTE: R—Denotes Regular Irrigation. F—Flood Irrigation. P—Water diverted by means of pumping. G—Water diverted by gravity. S—Stored Water.

Condition of System Good Topography 1st Bench River Basin Columbia River, Bitterroot River

Adequate Supply: Yes x No Explain

Remarks Adolph Lippen has .03125 Shares - the Union Ditch Co. (Mutual)

Also in: Plat No. Twp. Rge.	Plat No. Twp. Rge.	Plat No. Twp. Rge.
Plat No. Twp. Rge.	Plat No. Twp. Rge.	Plat No. Twp. Rge.

Information From:

Floyd Campell

6	5	4	3	2	1
7	8	9	10	11	12
18	17	16	15	14	13
19	20	21	22	23	24
30	29	28	27	26	25
31	32	33	34	35	36

34 T

F-1-A

County Ravalli

Farm Checked: Date 11-13-57

By Pete

STATE OF MONTANA
STATE ENGINEERS OFFICE
Water Resources Survey

T 9N R 20W Plat No. 5

Photo No. 2P-180

Legal Land Owner Elizabeth Little Address

Operator J. Mittbarger- Buying Address Stevensville, Montana

Water is deliverd by:— 1. Private System; 2. Ditch Company; 3. State Project; 4. Federal Project; 5. Irrigation District

If under Ditch Company, Irrigation District, or Government Project, state the number of shares or inches, acre feet, as the case may be in said system

App. No. Decree No.	NAME OF APPROPRIATOR TO WHOM DECREED	NAME OF STREAM	Date App. Date Priority	Miner's Inches	In Use	NAME OF DITCH (Water Delivered By)	No.	R/F	P/G/S	Present Irr. Acres	Irrigable Acres
*D-204	Supply Ditch Co.	Bitterroot River	5-1-98	5000		Supply Ditch	2	R		19	0

NOTE: R—Denotes Regular Irrigation. F—Flood Irrigation. P—Water diverted by means of pumping. G—Water diverted by gravity. S—Stored Water.

Condition of System Good Topography Bench River Basin Columbia River, Bitterroot River

Adequate Supply: Yes x No Explain

Remarks * Has no shares- buys surplus water from canal. Costs about $50.00 per year. Receives about 50-60 miner's inches. Cut off is canal goes down to point it cannot deliver total water to shareholders.

Also in: Plat No. Twp. Rge.	Plat No. Twp. Rge.	Plat No. Twp. Rge.
Plat No. Twp. Rge.	Plat No. Twp. Rge.	Plat No. Twp. Rge.

Information From:

Daughter & Joe Brown

6	5	4	3	2	1
7	8	9	10	11	12
18	17	16	15	14	c 13
19	20	21	22	23	24
30	29	28	27	26	25
31	32	33	34	35	36

13 C

F-1-A

County Ravalli

STATE OF MONTANA
STATE ENGINEERS OFFICE
Water Resources Survey

T. 9N R. 20W Plat No. 5

Farm Checked: Date 11-19-57

Photo No. 2P-77

By Vaughn Chadbourne

Legal Land Owner * Dayton C. Lockridge Address

Operator Same Address

Water is deliverd by:— 1. Private System; 2. Ditch Company; X 3. State Project; 4. Federal Project; 5. Irrigation District

If under Ditch Company, Irrigation District, or Government Project, state the number of shares or inches, acre feet, as the case may be in said system

App. No. Decree No.	NAME OF APPROPRIATOR TO WHOM DECREED	NAME OF STREAM	Date App. Date Priority	Miner's Inches	In Use	NAME OF DITCH (Water Delivered By)	No.	R/F	P/G/S	Present Irr. Acres	Irrigable Acres
D-208	Union Ditch Co.	Bitterroot River	10-4-89	5000	.0487						
					shs.	Union Ditch	2	R		2	0

NOTE: R—Denotes Regular Irrigation. F—Flood Irrigation. P—Water diverted by means of pumping. G—Water diverted by gravity. S—Stored Water.

Condition of System Good Topography 1st Bench River Basin Columbia River, Bitterroot River

Adequate Supply: Yes x No Explain

Remarks Dayton C. Lockridge is signed up for .0487 shares Under the Union Ditch Co. (Mutual)
He has 15 shares in the Supply Ditch Association that he sold to Kaiser. Hasn't been used.
*Also in River View Addition to Stevensville.

Also in: Plat No. Twp. Rge.	Plat No. Twp. Rge.	Plat No. Twp. Rge.
Plat No. Twp. Rge.	Plat No. Twp. Rge.	Plat No. Twp. Rge.

Information From:

Dayton Lockridge

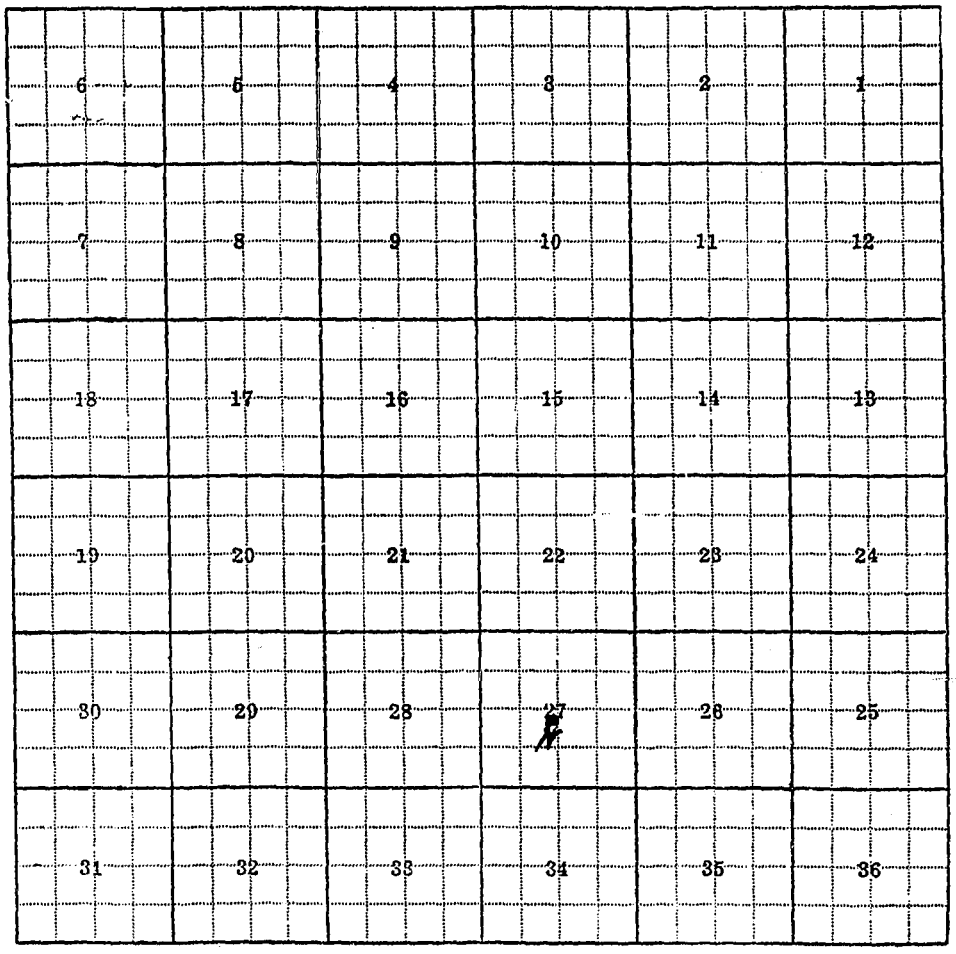
6
5
4
3
2
1
7
8
9
10
11
12
18
17
16
15
14
13
19
20
21
22
23
24
30
29
28
27
26
25
31
32
33
34
35
36

27 N

F-1-A

County Ravalli

Farm Checked: Date 11-18-57

By Vaughn Chadbourne

STATE OF MONTANA
STATE ENGINEERS OFFICE
Water Resources Survey

T. 9N. R. 20W. Plat No. 5

Photo No. 2P-78

Legal Land Owner Floyd Longbottom Address Stevensville, Montana

Operator Same Address

Water is delivered by:— 1. Private System; 2. Ditch Company; x 3. State Project; 4. Federal Project; 5. Irrigation District

If under Ditch Company, Irrigation District, or Government Project, state the number of shares or inches, acre feet, as the case may be in said system

App. No. Decree No.	NAME OF APPROPRIATOR TO WHOM DECREED	NAME OF STREAM	Date App. Date Priority	Miner's Inches	In Use	NAME OF DITCH (Water Delivered By)	No.	R/F	P/G/S	Present Irr. Acres	Irrigable Acres
D-204	Supply Ditch Co.	Bitterroot River	5-1-98	5000	20shs	Supply Ditch	2	R		5	0

NOTE: R—Denotes Regular Irrigation. F—Flood Irrigation. P—Water diverted by means of pumping. G—Water diverted by gravity. S—Stored Water.

Condition of System Good Topography 1st bench River Basin Columbia River, Bitterroot River

Adequate Supply: Yes x No Explain

Remarks Floyd Longbottom is signed up for 20 shares under the Supply Ditch Association. (Wood-Parkhurst Ditch)

Also in: Plat No. Twp. Rge.	Plat No. Twp. Rge.	Plat No. Twp. Rge.
Plat No. Twp. Rge.	Plat No. Twp. Rge.	Plat No. Twp. Rge.

Information From:
W. A. Geer

6	5	4	3	2	1
7	8	9	10	11	12
18	17	16	15	14	13
19	20	21	22	23	24
30	29	28	27	26	25
31	32	33	34	35	36

34 A

F-1-A

County Ravalli

Farm Checked: Date 10-1-57

By Pete

STATE OF MONTANA
STATE ENGINEERS OFFICE
Water Resources Survey

T. 9N. R. 20W. Plat No. 5

Photo No. 2P-177

Legal Land Owner Rueben & Marguerite Longbottom Address Stevensville, Montana

Operator Same Address

Water is deliverd by:— 1. Private System; 2. Ditch Company; 3. State Project; 4. Federal Project; 5. Irrigation District

If under Ditch Company, Irrigation District, or Government Project, state the number of shares or inches, acre feet, as the case may be in said system

App. No. Decree No.	NAME OF APPROPRIATOR TO WHOM DECREED	NAME OF STREAM	Date App. Date Priority	Miner's Inches	In Use	NAME OF DITCH (Water Delivered By)	No.	R/F	P/G/S	Present Irr. Acres	Irrigable Acres
D-386	Ben Lancaster	(S. Swamp	5-15-8'	80	40	Lancaster Ditch	1	R		8	0
		(S. Swamp				Longbottom Ditch	1	R		7	0

NOTE: R—Denotes Regular Irrigation. F—Flood Irrigation. P—Water diverted by means of pumping. G—Water diverted by gravity. S—Stored Water.

Condition of System Fair Topography Creek Bottom River Basin Columbia River, S. Swamp Creek

Adequate Supply: Yes X No Explain

Remarks

Also in: Plat No. 6 Twp. 9N Rge. 19W	Plat No. Twp. Rge.	Plat No. Twp. Rge.
Plat No. Twp. Rge.	Plat No. Twp. Rge.	Plat No. Twp. Rge.

Information From:

Reuben Longbottom

6	5	4	3	2	1
7	8	9	10	11	12
18	17	16	15	14	13
19	20	21	22	23	24
30	29	28	27	26	25
31	32	33	34	35	36

36 E

F-1-A

County Ravalli

Farm Checked: Date 11-18-57

By Carpenter & Tate

STATE OF MONTANA
STATE ENGINEERS OFFICE
Water Resources Survey

T. 9N. R. 20W. Plat No. 5

Photo No. 2P-178

Legal Land Owner Will & Agnes Luby Address Stevensville, Montana

Operator Same Address

Water is deliverd by:— 1. Private System; X 2. Ditch Company; 3. State Project; 4. Federal Project; 5. Irrigation District

If under Ditch Company, Irrigation District, or Government Project, state the number of shares or inches, acre feet, as the case may be in said system

Appr. No. Decree No.	NAME OF APPROPRIATOR TO WHOM DECREED	NAME OF STREAM	Date App. Date Priority	Miner's Inches	In Use	NAME OF DITCH (Water Delivered By)	No.	R/F	P/G/S	Present Irr. Acres	Irrigable Acres
D-327	Alexander S. Buchanan	Robertson Creek	6-1-58	100	45-5/8	Luby Ditch	1	R)			
D-328	Alexander S. Buchanan	N. Swamp Creek	6-1-68	45	8-3/4	Luby Ditch	1	R)		75	0
D-424	Robert C. Smith	Burnt Fork Creek	4-10-861	185-7/0	10	Luby Ditch	1	R)			

NOTE: R—Denotes Regular Irrigation. F—Flood Irrigation. P—Water diverted by means of pumping. G—Water diverted by gravity. S—Stored Water.

Condition of System Good Topography Valley River Basin Columbia River, Robertson Creek

Adequate Supply: Yes No Explain

Remarks Book 78, Page 30 says that 45 miner's inches of N. Swamp & 45 miner's inches of Robertson goes with this land, but does not specify which decree. (D-328 Bk. 31, Pg. 143) (D-327, Bk. 31, Pg. 143) D-424, Bk. 55, Pg., 525) (D-327, Bk. 55, Pg., 100) (D-327, Bk. 45, Pg., 480)

Also in: Plat No. Twp. Rge.	Plat No. Twp. Rge.	Plat No. Twp. Rge.
Plat No. Twp. Rge.	Plat No. Twp. Rge.	Plat No. Twp. Rge.

Information From:
Will Luby

6	5	4	3	2	1
7	8	9	10	11	12
18	17	16	15	14	13
19	20	21	22	23	24
30	29	28	27	26 ✓	25
31	32	33	34	35	36

26V

F-1-A

County Ravalli

Farm Checked: Date 11-20-57

By Carpenter & Tate

STATE OF MONTANA
STATE ENGINEERS OFFICE
Water Resources Survey

T. 9N R. 20W Plat No. 5

Photo No. 2P-178

Legal Land Owner Joe & Cora Lybarger Address Stevensville, Montana

Operator Same Address

Water is deliverd by:— 1. Private System; x 2. Ditch Company; 3. State Project; 4. Federal Project; 5. Irrigation District

If under Ditch Company, Irrigation District, or Government Project, state the number of shares or inches, acre feet, as the case may be in said system

App. No. Decree No.	NAME OF APPROPRIATOR TO WHOM DECREED	NAME OF STREAM	Date App. Date Priority	Miner's Inches	In Use	NAME OF DITCH (Water Delivered By)	No.	R/F	P/G/S	Present Irr. Acres	Irrigable Acres
D-327	Alexander S. Buchanan	Robertson Creek	6-1-58	100	Part	Lybarger-Keenan Ditch	1			10	0

NOTE: R—Denotes Regular Irrigation. F—Flood Irrigation. P—Water diverted by means of pumping. G—Water diverted by gravity. S—Stored Water.

Condition of System Good Topography Valley River Basin Columbia River, Robertson Creek

Adequate Supply: Yes x No Explain

Remarks

Also in: Plat No. Twp. Rge.	Plat No. Twp. Rge.	Plat No. Twp. Rge.
Plat No. Twp. Rge.	Plat No. Twp. Rge.	Plat No. Twp. Rge.

Information From:

Will Luby & Courthouse
Bk. 53, Page 504

6	5	4	3	2	1
7	8	9	10	11	12
18	17	16	15	14	13
19	20	21	22	23	24
30	29	28	27	26	25
31	32	33	34	35	36

26 AY

F-1-A

County Ravalli

Farm Checked: Date 11-19-57

By Carpenter & Tate

STATE OF MONTANA
STATE ENGINEERS OFFICE
Water Resources Survey

T. 9N. R. 20W Plat No. 5

Photo No. 2P-178

Legal Land Owner Chas. E. & Sadie Martin Address Stevensville, Montana

Operator Ernest & Bernetta Patterson Address

Water is deliverd by:— 1. Private System; 2. Ditch Company; 3. State Project; 4. Federal Project; 5. Irrigation District

If under Ditch Company, Irrigation District, or Government Project, state the number of shares or inches, acre feet, as the case may be in said system

App. No. Decree No.	NAME OF APPROPRIATOR TO WHOM DECREED	NAME OF STREAM	Date App. Date Priority	Miner's Inches	In Use	NAME OF DITCH (Water Delivered By)	No.	R/F	P/G/S	Present Irr. Acres	Irrigable Acres
A-1076	E. A. Thomas	N. Swamp Creek	8-25-53	100	No						

NOTE: R—Denotes Regular Irrigation. F—Flood Irrigation. P—Water diverted by means of pumping. G—Water diverted by gravity. S—Stored Water.

Condition of System Topography River Basin

Adequate Supply: Yes No Explain

Remarks Sub. Irrigated

Also in: Plat No. Twp. Rge.	Plat No. Twp. Rge.	Plat No. Twp. Rge.
Plat No. Twp. Rge.	Plat No. Twp. Rge.	Plat No. Twp. Rge.

Information From:

Patterson

6	5	4	3	2	1
7	8	9	10	11	12
18	17	16	15	14	13
19	20	21	22	23	24
30	29	28	27	26	25
31	32	33	34	35	36

26 C

F-1-A

County Ravalli

Farm Checked: Date 11-13-57

By Vaughn Chadbourne

STATE OF MONTANA
STATE ENGINEERS OFFICE
Water Resources Survey

T. 9N R. 20W Plat No. 5

Photo No. 2P-74 Sec. 9;
2P-75 Sec. 16

Legal Land Owner Curtice Martin Address Florence, Montana

Operator Same Address

Water is deliverd by:— 1. Private System; X 2. Ditch Company; 3. State Project; 4. Federal Project; 5. Irrigation District

If under Ditch Company, Irrigation District, or Government Project, state the number of shares or inches, acre feet, as the case may be in said system

App. No. Decree No.	NAME OF APPROPRIATOR TO WHOM DECREED	NAME OF STREAM	Date App. Date Priority	Miner's Inches	In Use	NAME OF DITCH (Water Delivered By)	No.	R/F	P/G/S	Present Irr. Acres	Irrigable Acres
D-11	H. G. Butler	Bass Creek	7-3-69	296	Yes						
			10-27-84	160	Yes	Bass	1	R		484	0
A-45	R. H. Peters	* Bass Creek	5-2[illegible]14	200	Yes	Bass	1	F			
D-456	H. G. Butler	Brooks Creek	7-1-69	480	Part		1	F		169	0
D-664	H. G. Butler	Mill or Lyons Cr.	5-1-92	150	Yes	Ditch #5	1	F		213	0

NOTE: R—Denotes Regular Irrigation. F—Flood Irrigation. P—Water diverted by means of pumping. G—Water diverted by gravity. S—Stored Water.

Condition of System Good Topography 1st Bench River Basin Columbia River, Bass Creek,
Adequate Supply: Yes X No Explain Brooks Creek, Mill or Lyons Cr.
Remarks

* [illegible]

Also in: Plat No. Twp. Rge.	Plat No. Twp. Rge.	Plat No. Twp. Rge.
Plat No. Twp. Rge.	Plat No. Twp. Rge.	Plat No. Twp. Rge.

Information From:
Curtice Martin

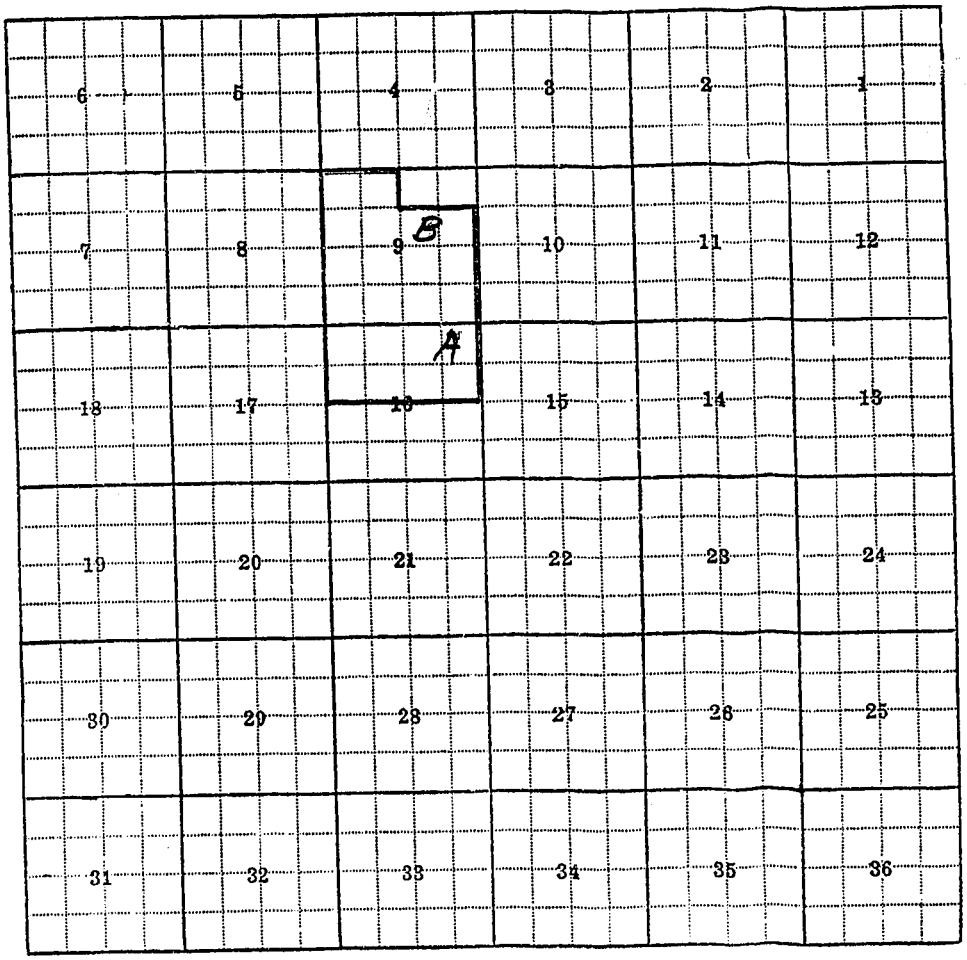
6
5
4
3
2
1
7
8
9
B
10
11
12
A
18
17
16
15
14
13
19
20
21
22
23
24
30
29
28
27
26
25
31
32
33
34
35
36

9-B, 16-A

F-1-A

County Ravalli

Farm Checked: Date 11-15-57

By Pete

STATE OF MONTANA
STATE ENGINEERS OFFICE
Water Resources Survey

T. 9N. R. 20W. Plat No. 5

Photo No. 2P-77

Legal Land Owner Andrew McNett Address Stevensville, Montana

Operator Same Address

Water is deliverd by:— 1. Private System; 2. Ditch Company; 3. State Project; 4. Federal Project; 5. Irrigation District

If under Ditch Company, Irrigation District, or Government Project, state the number of shares or inches, acre feet, as the case may be in said system

App. No. Decree No.	NAME OF APPROPRIATOR TO WHOM DECREED	NAME OF STREAM	Date App. Date Priority	Miner's Inches	In Use	NAME OF DITCH (Water Delivered By)	No.	R/F	P/G/S	Present Irr. Acres	Irrigable Acres
D-204	Supply Ditch Co.	Bitterroot River	5-1-98	5000	5 shs	Supply Ditch	1	R		1	0
*D-399	S. B. McNett	Burnt Fork Creek	6-1-75	30	Not in use						

NOTE: R—Denotes Regular Irrigation. F—Flood Irrigation. P—Water diverted by means of pumping. G—Water diverted by gravity. S—Stored Water.

Condition of System Good Topography Valley River Basin Columbia River, Bitterroot River

Adequate Supply: Yes x No Explain

Remarks Andrew McNett is signed up for 5 shares under the Supply Ditch Association. (Wood-Parkhurst Ditch)
About 2 acres in SE¼NW¼ - Sec. 27 - Twp. 9 - Rge. 20W.
* D-399 was transferred to the Supply Ditch Company for shares in the ditch. (Ref. Deed Bk. 25, Page 377) Transferred from George May to E. Chapman to Andrew McNett.

Also in: Plat No. Twp. Rge.	Plat No. Twp. Rge.	Plat No. Twp. Rge.
Plat No. Twp. Rge.	Plat No. Twp. Rge.	Plat No. Twp. Rge.

Information From:
J. M. McKinley

6	5	4	3	2	1
7	8	9	10	11	12
18	17	16	15	14	13
19	20	21	22	23	24
30	29	28	27	26	25
31	32	33	34	35	36

About 2 acres in SE¼NW¼ of section 27 T. 9N - R 20W

F-1-A

County Ravalli

Farm Checked: Date 11-15-57

By Pete

STATE OF MONTANA
STATE ENGINEERS OFFICE
Water Resources Survey

T. 9N R. 20W Plat No. 5

Photo No. 2P-77

Legal Land Owner Andrew G. McNett Address Stevensville, Montana

Operator J. M. McKinley - Buying Address

Water is deliverd by:— 1. Private System; 2. Ditch Company; 3. State Project; 4. Federal Project; 5. Irrigation District

If under Ditch Company, Irrigation District, or Government Project, state the number of shares or inches, acre feet, as the case may be in said system

App. No. Decree No.	NAME OF APPROPRIATOR TO WHOM DECREED	NAME OF STREAM	Date App. Date Priority	Miner's Inches	In Use	NAME OF DITCH (Water Delivered By)	No.	R/F	P/G/S	Present Irr. Acres	Irrigable Acres
D-204	Supply Ditch Co.	Bitterroot River	5-1-98	5000	150 shs.	Supply Ditch	2	R		21	0
*D-300	S. B. McNett	Burnt Fork Creek	6-1-75	30	Not in use						

NOTE: R—Denotes Regular Irrigation. F—Flood Irrigation. P—Water diverted by means of pumping. G—Water diverted by gravity. S—Stored Water.

Condition of System Good Topography River Bottom River Basin Columbia River, Bitterroot River

Adequate Supply: Yes x No Explain

Remarks J. M. McKinley is signed up for 150 shares under the Supply Ditch Association. (Wood-Parkhurst Ditch) McKinley buying all except 20 acres where McNett lives.

* D-300 was transferred to the Supply Ditch Company for shares in the ditch. Ref. Deed Bk. 25, Page 377.

Also in: Plat No. Twp. Rge.	Plat No. Twp. Rge.	Plat No. Twp. Rge.
Plat No. Twp. Rge.	Plat No. Twp. Rge.	Plat No. Twp. Rge.

Information From:
J. M. McKinley

6	5	4	3	2	1
7	8	9	10	11	12
18	17	16	15	14	13
19	20	21	22	23	24
30	29	28	27	26	25
31	32	33	34	35	36

27 G

F-1-A

County Ravalli

Farm Checked: Date 11-19-57

By Pete

STATE OF MONTANA
STATE ENGINEERS OFFICE
Water Resources Survey

T. 9N R. 20W Plat No. 5

Photo No. 2P-177

Legal Land Owner Phillip & Leah Merritt Address

Operator H. A. Tangmo - Buying Address Stevensville, Montana

Water is deliverd by:— 1. Private System; 2. Ditch Company; 3. State Project; 4. Federal Project; 5. Irrigation District

If under Ditch Company, Irrigation District, or Government Project, state the number of shares or inches, acre foot, as the case may be in said system

App. No. Decree No.	NAME OF APPROPRIATOR TO WHOM DECREED	NAME OF STREAM	Date App. Date Priority	Miner's Inches	In Use	NAME OF DITCH (Water Delivered By)	No.	R/F	P/G/S	Present Irr. Acres	Irrigable Acres
D-393)	Geo. May	Robertson Creek	5-20-65	40	Yes	Brown -Tangmo-Haupt D.	1	R		37	0
D-370)	Hans Hanson	S. Swamp	5-20-82	115	[illegible]	Tangmo-Brown Ditch	1	R		81	0

NOTE: R—Denotes Regular Irrigation. F—Flood Irrigation. P—Water diverted by means of pumping. G—Water diverted by gravity. S—Stored Water.

Condition of System Fair Topography Creek Bottom River Basin Columbia River, Robertson Cr., S. Swamp Creek

Adequate Supply: Yes x No Explain

Remarks

Also in: Plat No. Twp. Rge.	Plat No. Twp. Rge.	Plat No. Twp. Rge.
Plat No. Twp. Rge.	Plat No. Twp. Rge.	Plat No. Twp. Rge.

Information From:

Chas. Haupt & Geo. Terry

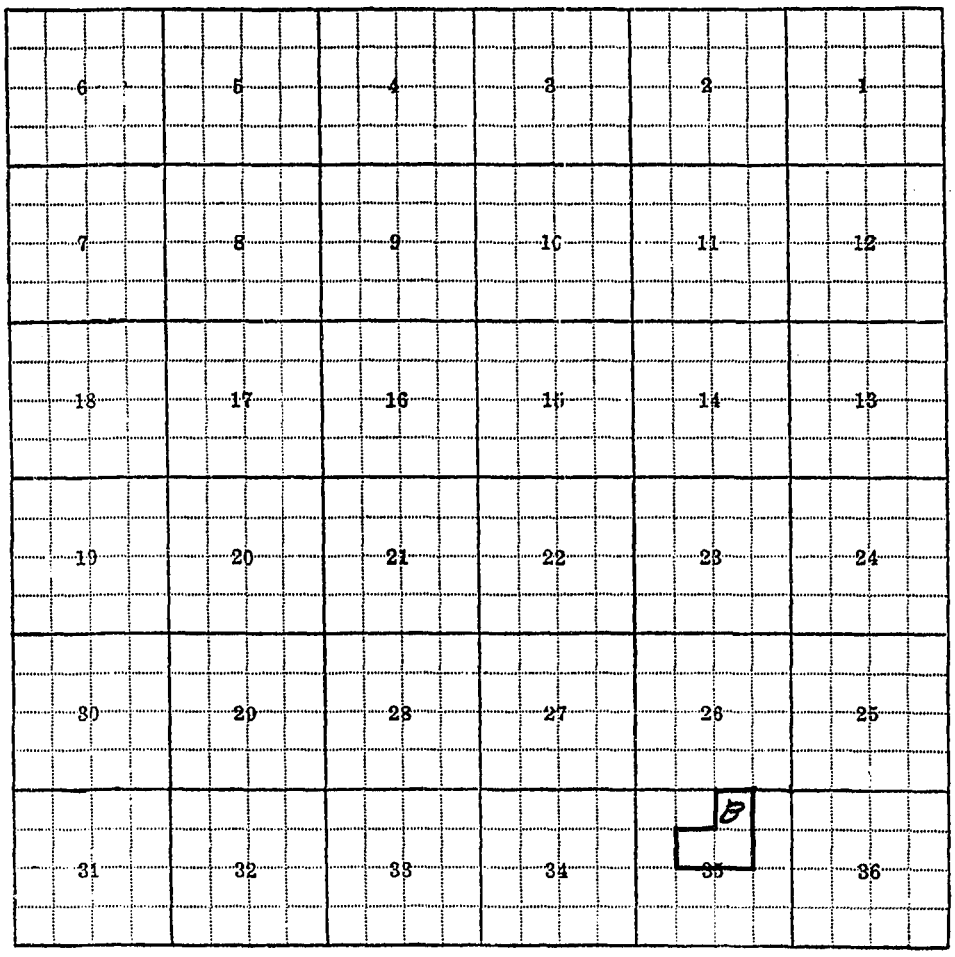
6
5
4
3
2
1
7
8
9
10
11
12
18
17
16
15
14
13
19
20
21
22
23
24
30
29
28
27
26
25
B
31
32
33
34
35
36

35-B

F-1-A

County Ravalli

Farm Checked: Date 11-19-57

By Carpenter & Tate

STATE OF MONTANA
STATE ENGINEERS OFFICE
Water Resources Survey

T. 9N. R. 20W. Plat No. 5

Photo No. 2P-178

Legal Land Owner Harriet & Lee Metcalf Address Stevensville, Montana

Operator Same Address

Water is deliverd by:— 1. Private System; 2. Ditch Company; 3. State Project; 4. Federal Project; 5. Irrigation District

If under Ditch Company, Irrigation District, or Government Project, state the number of shares or inches, acre feet, as the case may be in said system

App. No. Decree No.	NAME OF APPROPRIATOR TO WHOM DECREED	NAME OF STREAM	Date App. Date Priority	Minor's Inches	In Use	NAME OF DITCH (Water Delivered By)	No.	R/F	P/G/S	Present Irr. Acres	Irrigable Acres

NOTE: R—Denotes Regular Irrigation. F—Flood Irrigation. P—Water diverted by means of pumping. G—Water diverted by gravity. S—Stored Water.

Condition of System ..... Topography ..... River Basin .....

Adequate Supply: Yes..... No..... Explain .....

Remarks Sprinkle with City Water. Does Not have Supply Ditch Water.

Also in: Plat No..... Twp..... Rge.....	Plat No..... Twp..... Rge.....	Plat No..... Twp..... Rge.....
Plat No..... Twp..... Rge.....	Plat No..... Twp..... Rge.....	Plat No..... Twp..... Rge.....

Information From:

Mrs. Metcalf

6	5	4	3	2	1
7	8	9	10	11	12
18	17	16	15	14	13
19	20	21	22	23	24
30	29	28	27	26	25
31	32	33	34	35	36

26 AK

F-1-A 3M-9-55

County Ravalli

Farm Checked: Date 11-18-57

By Pete

STATE OF MONTANA
STATE ENGINEERS OFFICE
Water Resources Survey

T. 9N. R. 20W. Plat No. 5

Photo No. 2P-177

Legal Land Owner Ray Metcalf Address Stevensville, Montana

Operator Same Address

Water is deliverd by:— 1. Private System; 2. Ditch Company; 3. State Project; 4. Federal Project; 5. Irrigation District

If under Ditch Company, Irrigation District, or Government Project, state the number of shares or inches, acre feet, as the case may be in said system

App. No. Decree No.	NAME OF APPROPRIATOR TO WHOM DECREED	NAME OF STREAM	Date App. Date Priority	Miner's Inches	In Use	NAME OF DITCH (Water Delivered By)	No.	R/F	P/G/S	Present Irr. Acres	Irrigable Acres
D-204	Supply Ditch Co.	Bitterroot River	5-1-98	5000	288 shs	Supply Ditch	2	R		20	0

NOTE: R—Denotes Regular Irrigation. F—Flood Irrigation. P—Water diverted by means of pumping. G—Water diverted by gravity. S—Stored Water.

Condition of System Good Topography Valley River Basin Columbia River, Bitterroot River

Adequate Supply: Yes x No Explain

Remarks Ray Metcalf is signed up for 268 shares under the Supply Ditch Association (Wood-Parkhurst Ditch)
Metcalf Estate is signed up for 20 shares under the Supply Ditch Association (Wood-Parkhurst Ditch)

Also in: Plat No. Twp. Rge.	Plat No. Twp. Rge.	Plat No. Twp. Rge.
Plat No. Twp. Rge.	Plat No. Twp. Rge.	Plat No. Twp. Rge.

Information From:
Ray Metcalf

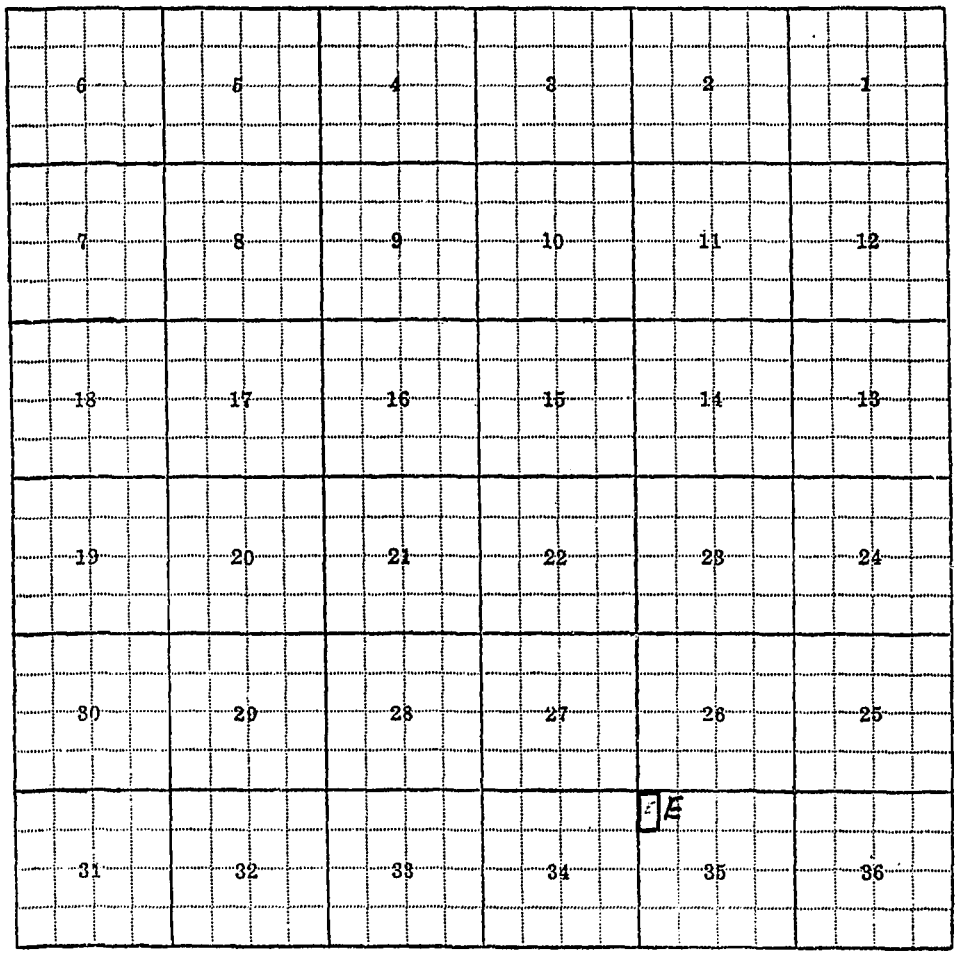
6
5
4
3
2
1
7
8
9
10
11
12
18
17
16
15
14
13
19
20
21
22
23
24
30
29
28
27
26
25
E
31
32
33
34
35
36

35 E

F-1-A 3M-9-55

County Ravalli

STATE OF MONTANA
STATE ENGINEERS OFFICE
Water Resources Survey

T. 9N R. 20W Plat No. 5

Farm Checked: Date 11-18-57

Photo No. 2P-177

By Pete

Legal Land Owner Ray & Grace Metcalf Address Stevensville, Montana

Operator Same Address

Water is deliverd by:— 1. Private System; 2. Ditch Company; 3. State Project; 4. Federal Project; 5. Irrigation District

If under Ditch Company, Irrigation District, or Government Project, state the number of shares or inches, acre feet, as the case may be in said system

App. No. Decree No.	NAME OF APPROPRIATOR TO WHOM DECREED	NAME OF STREAM	Date App. Date Priority	Miner's Inches	In Use	NAME OF DITCH (Water Delivered By)	No.	R/F	P/G/S	Present Irr. Acres	Irrigable Acres
D-204	Supply Ditch Co.	Bitterroot River	5-1-98	5000	288 shs.	Supply Ditch	2	R		13	0

NOTE: R—Denotes Regular Irrigation. F—Flood Irrigation. P—Water diverted by means of pumping. G—Water diverted by gravity. S—Stored Water.

Condition of System Good Topography Valley River Basin Columbia River, Bitterroot River

Adequate Supply: Yes X No Explain

Remarks Ray Metcalf is signed up for 268 shares under the Supply Ditch Association. (Wood-Parkhurst Ditch)
Metcalf Estate is signed up for 20 shares under the Supply Ditch Association. (Wood-Parkhurst Ditch.)

Also in: Plat No. Twp. Rge.	Plat No. Twp. Rge.	Plat No. Twp. Rge.
Plat No. Twp. Rge.	Plat No. Twp. Rge.	Plat No. Twp. Rge.

Information From:
Ray Metcalf

6	5	4	3	2	1
7	8	9	10	11	12
18	17	16	15	14	13
19	20	21	22	23	24
30	29	28	27	26	25
31	32	33	34	35	36

34 O, 35 F

F-1-A 3M-9-55

County Ravalli

STATE OF MONTANA
STATE ENGINEERS OFFICE
Water Resources Survey

T. 9N R. 20W Plat No. 5

Farm Checked: Date 11-17-57

Photo No. 2P-78

By Vaughn Chadbourne

Legal Land Owner Bernard O. Mienke Est. Address Stevensville, Montana - Rt. #2

Operator Bernard Mienke Address

Water is deliverd by:— 1. Private System; 2. Ditch Company; x 3. State Project; 4. Federal Project; 5. Irrigation District

If under Ditch Company, Irrigation District, or Government Project, state the number of shares or inches, acre feet, as the case may be in said system

App. No. Decree No.	NAME OF APPROPRIATOR TO WHOM DECREED	NAME OF STREAM	Date App. Date Priority	Miner's Inches	In Use	NAME OF DITCH (Water Delivered By)	No.	R/F	P/G/S	Present Irr. Acres	Irrigable Acres
D-204	Supply Ditch Co.	Bitterroot River	5-1-98	5000	81shs.	Supply Ditch	2	R		10	0

NOTE: R—Denotes Regular Irrigation. F—Flood Irrigation. P—Water diverted by means of pumping. G—Water diverted by gravity. S—Stored Water.

Condition of System Good Topography River Basin Columbia River, Bitterroot River

Adequate Supply: Yes x No Explain

Remarks Carl Mienke is signed up for 81 shares under the Supply Ditch Association. (Wood-Parkhurst Ditch)

Also in: Plat No. Twp. Rge.	Plat No. Twp. Rge.	Plat No. Twp. Rge.
Plat No. Twp. Rge.	Plat No. Twp. Rge.	Plat No. Twp. Rge.

Information From:

Bernard Mienke

6	5	4	3	2	1
7	8	9	10	11	12
18	17	16	15	14	13
19	20	21	22	23	24
30	29	28	27	26	25
31	32	33	34	35	36

34 X

F-1-A 3M-9-55

County Ravalli

STATE OF MONTANA
STATE ENGINEERS OFFICE
Water Resources Survey

T. 9N R. 20W Plat No. 5

Farm Checked: Date 11-1-57

Photo No. 2P-75

By Vaughn Chadbourne

Legal Land Owner Montana, State of Address

Operator Henry R. Kares Address Stevensville, Montana

Water is deliverd by:— 1. Private System; x 2. Ditch Company; 3. State Project; 4. Federal Project; 5. Irrigation District

If under Ditch Company, Irrigation District, or Government Project, state the number of shares or inches, acre feet, as the case may be in said system

App. No. Decree No.	NAME OF APPROPRIATOR TO WHOM DECREED	NAME OF STREAM	Date App. Date Priority	Miner's Inches	In Use	NAME OF DITCH (Water Delivered By)	No.	R/F	P/G/S	Present Irr. Acres	Irrigable Acres
		Mill or Lyons Creek (Kootenai Creek)				Kares	1	F		223	0

NOTE: R—Denotes Regular Irrigation. F—Flood Irrigation. P—Water diverted by means of pumping. G—Water diverted by gravity. S—Stored Water.

Condition of System Good Topography 1st Bench River Basin Columbia River, Mill or Lyons Cr.

Adequate Supply: Yes No x Explain Late right.

Remarks Kares says that he believes that the State Water Board filed on 240 miner's inches of Kootenia Creek water in 1946 for this land.

Also in Summerdale Orchards

Also in: Plat No. 2 Twp. 10N Rge. 20W	Plat No. 13 Twp. 7N Rge. 20W	Plat No. 30 Twp. 2N Rge. 19W
Plat No. 3 Twp. 10N Rge. 19W	Plat No. 14 Twp. 7N Rge. 19W	Plat No. 36 Twp. 1N Rge. 19W
		43 25 22W

Information From:

Henry Kares

6	5	4	3	2	1
7	8	9	10	11	12
18	17	16 D	15	14	13
19	20	21	22	23	24
30	29	28	27	26	25
31	32	33	34	35	36

16-D

F-1-A 3M-9-55

County Ravalli

Farm Checked: Date 11-1-57

By Vaughn Chadbourne

STATE OF MONTANA

STATE ENGINEERS OFFICE

Water Resources Survey

T. 9N R. 20W Plat No. 5

Photo No. 2P-76

Legal Land Owner Constance Moore Address

Operator A. E. & Emma Sager Address Stevensville, Montana

Water is deliverd by:— 1. Private System; x 2. Ditch Company; 3. State Project; 4. Federal Project; 5. Irrigation District

If under Ditch Company, Irrigation District, or Government Project, state the number of shares or inches, acre feet, as the case may be in said system

App. No. Decree No.	NAME OF APPROPRIATOR TO WHOM DECREED	NAME OF STREAM	Date App. Date Priority	Miner's Inches	In Use	NAME OF DITCH (Water Delivered By)	No.	R/F	P/G/S	Present Irr. Acres	Irrigable Acres
D-663 *	Charles Buck	Mill or Lyons Creek	~~4-1-78~~	~~800~~	~~No~~						
		(Kootenai Creek)	4-1-02	*160	80	Ditch #10	1	F		5	0

NOTE: R—Denotes Regular Irrigation. F—Flood Irrigation. P—Water diverted by means of pumping. G—Water diverted by gravity. S—Stored Water.

Condition of System Good Topography 1st Bench River Basin Columbia ~~River, Mill or Lyons Cr.~~

Adequate Supply: Yes..... No. x Explain late right.

Remarks * Part of 80 miner's inches used by Sager on this land owned by Constance Moore.

Also in: Plat No. Twp. Rge.	Plat No. Twp. Rge.	Plat No. Twp. Rge.
Plat No. Twp. Rge.	Plat No. Twp. Rge.	Plat No. Twp. Rge.

Information From:

Daniel Shea

6	5	4	3	2	1
7	8	9	10	11	12
18	17	16	15	14	13
19	20	21	F 22	23	24
30	29	28	27	26	25
31	32	33	34	35	36

22 F

F-1-A 3M-9-55

County Ravalli

STATE OF MONTANA
STATE ENGINEERS OFFICE
Water Resources Survey

T. 9N R. 20W Plat No. 5

Farm Checked: Date 11-18-57

Photo No. 2P-78

By Vaughn Chadbourne

Legal Land Owner* Glen Morrison Address

Operator Earl Whitesitt - Leasing Address

Water is deliverd by:— 1. Private System; 2. Ditch Company; x 3. State Project; 4. Federal Project; 5. Irrigation District

If under Ditch Company, Irrigation District, or Government Project, state the number of shares or inches, acre feet, as the case may be in said system

App. No. Decree No.	NAME OF APPROPRIATOR TO WHOM DECREED	NAME OF STREAM	Date App. Date Priority	Miner's Inches	In Use	NAME OF DITCH (Water Delivered By)	No.	R/F	P/G/S	Present Irr. Acres	Irrigable Acres
D-208	Union Ditch Co.	Bitterroot River	10-4-89	860	.025	Union Ditch	9	R		3	0
Acc	[illegible]	[illegible]	5-6-58	200	[illegible]						

NOTE: R—Denotes Regular Irrigation. F—Flood Irrigation. P—Water diverted by means of pumping. G—Water diverted by gravity. S—Stored Water.

Condition of System Good Topography 1st Bench River Basin Columbia River, Bitterroot River

Adequate Supply: Yes x No Explain

Remarks *City of Stevensville buying for future cemetery.
City of Stevensville is signed up for .025 shares under the Union Ditch Co. (Mutual)

Also in: Plat No. Twp. Rge.	Plat No. Twp. Rge.	Plat No. Twp. Rge.
Plat No. Twp. Rge.	Plat No. Twp. Rge.	Plat No. Twp. Rge.

Information From:

Millie Morrison

6	5	4	3	2	1
7	8	9	10	11	12
18	17	16	15	14	13
19	20	21	22	23	24
30	29	28	27	26	25
31	32	33	34	35	36

34 K

F-1-A 3M-9-55

County Ravalli

Farm Checked: Date 11-18-57

By Vaughn Chadbourne

STATE OF MONTANA
STATE ENGINEERS OFFICE
Water Resources Survey

T 9N R 20W Plat No. 5

Photo No. 2P-78

Legal Land Owner Millie Morrison Address Stevensville, Montana

Operator Same Address

Water is deliverd by:— 1. Private System; 2. Ditch Company; x 3. State Project; 4. Federal Project; 5. Irrigation District

If under Ditch Company, Irrigation District, or Government Project, state the number of shares or inches, acre feet, as the case may be in said system

App. No. Decree No.	NAME OF APPROPRIATOR TO WHOM DECREED	NAME OF STREAM	Date App. Date Priority	Miner's Inches	In Use	NAME OF DITCH (Water Delivered By)	No.	R/F	P/G/S	Present Irr. Acres	Irrigable Acres
D-208	Union Ditch Co.	Bitterroot River	10-4-89	1860	?	Union Ditch	1	R		1	0
A-1711	Lyman Young	Swamp	5-6-88	200	No						

NOTE: R—Denotes Regular Irrigation. F—Flood Irrigation. P—Water diverted by means of pumping. G—Water diverted by gravity. S—Stored Water.

Condition of System Good Topography 1st Bench River Basin Columbia River, Bitterroot River

Adequate Supply: Yes x No Explain

Remarks Mille Morrison says she gets water from Union Ditch, but I have found no record of such.

Also in: Plat No. Twp. Rge.	Plat No. Twp. Rge.	Plat No. Twp. Rge.
Plat No. Twp. Rge.	Plat No. Twp. Rge.	Plat No. Twp. Rge.

Information From:
Mille Morrison

6	5	4	3	2	1
7	8	9	10	11	12
18	17	16	15	14	13
19	20	21	22	23	24
30	29	28	27	26	25
31	32	33	34	35	36

34-1

F-1-A 3M-9-55

County Ravalli

Farm Checked: Date 11-18-57

By Vaughn Chadbourne

STATE OF MONTANA
STATE ENGINEERS OFFICE
Water Resources Survey

T. 9N R. 20W. Plat No. 5

Photo No. 2P-78

Legal Land Owner James & Evelyn Murphy Address

Operator Andrew Boulter Address Stevensville, Montana

Water is deliverd by:— 1. Private System; 2. Ditch Company; X 3. State Project; 4. Federal Project; 5. Irrigation District

If under Ditch Company, Irrigation District, or Government Project, state the number of shares or inches, acre feet, as the case may be in said system

App. No. Decree No.	NAME OF APPROPRIATOR TO WHOM DECREED	NAME OF STREAM	Date App. Date Priority	Miner's Inches	In Use	NAME OF DITCH (Water Delivered By)	No.	R/F	P/G/S	Present Irr. Acres	Irrigable Acres
D-208	Union Ditch Co.	Bitterroot River	10-4-89	1860	21875						
					shs.	Union Ditch	2	R		27	0
A-1711	Lyman Young	Seepage, Waste, Drain	5-6-88	200	No Art						

NOTE: R—Denotes Regular Irrigation. F—Flood Irrigation. P—Water diverted by means of pumping. G—Water diverted by gravity. S—Stored Water.

Condition of System Good Topography 1st Bench River Basin Columbia River, Bitterroot River

Adequate Supply: Yes X No Explain

Remarks Amber Boulter is signed up for 21875 shares under the Union Ditch Co. (Mutual)
Also in Home Acres Orchards.

Also in: Plat No. 9 Twp. 8N Rge. 20W	Plat No. Twp. Rge.	Plat No. Twp. Rge.
Plat No. Twp. Rge.	Plat No. Twp. Rge.	Plat No. Twp. Rge.

Information From:
Sarah Murphy

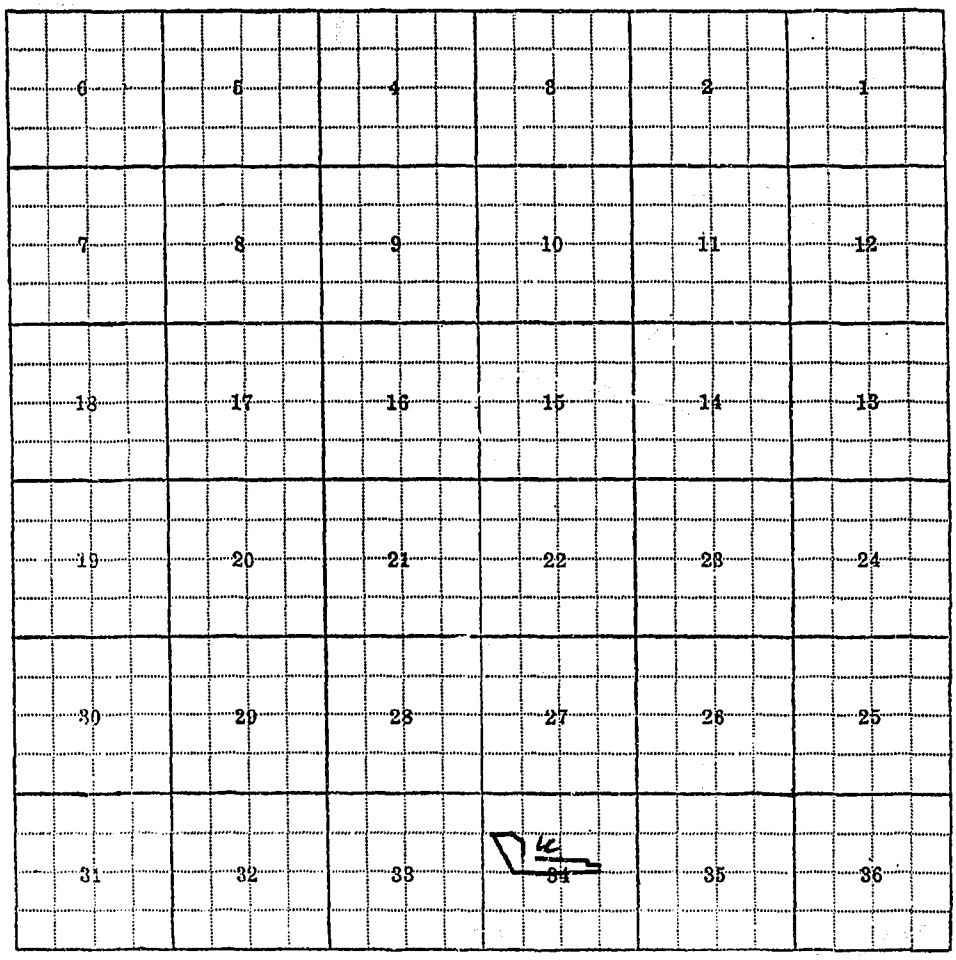
6
5
4
3
2
1
7
8
9
10
11
12
18
17
16
15
14
13
19
20
21
22
23
24
30
29
28
27
26
25
31
32
33
34
35
36

34-U

F-1-A 3M-9-55

County Ravalli

Farm Checked: Date 11-18-57

By Vaughn Chadbourne

STATE OF MONTANA
STATE ENGINEERS OFFICE
Water Resources Survey
3

T. 9N R. 20W Plat No. 5

Photo No. 2P-78

Legal Land Owner: Sarah Jane (Mrs. Pete. J.) Murphy Address Stevensville, Montana

Operator Same Address

Water is delivered by:— 1. Private System; 2. Ditch Company; x 3. State Project; 4. Federal Project; 5. Irrigation District

If under Ditch Company, Irrigation District, or Government Project, state the number of shares or inches, acre feet, as the case may be in said system

App. No. Decree No.	NAME OF APPROPRIATOR TO WHOM DECREED	NAME OF STREAM	Date App. Date Priority	Miner's Inches	In Use	NAME OF DITCH (Water Delivered By)	No.	R/F	P/G/S	Present Irr. Acres	Irrigable Acres
D-206	Supply Ditch Co.	Bitterroot River	5-1-98	5000	100						
					shs.	Supply Ditch	2	R		20	0

NOTE: R—Denotes Regular Irrigation. F—Flood Irrigation. P—Water diverted by means of pumping. G—Water diverted by gravity. S—Stored Water.

Condition of System Good Topography 1st Bench River Basin Columbia River, Bitterroot River

Adequate Supply: Yes x No Explain

Remarks Mrs. Pete J. Murphy is signed up for 100 shares under the Supply Ditch Association. (Wood-Parkhurst Ditch)

Also in: Plat No. Twp. Rge.	Plat No. Twp. Rge.	Plat No. Twp. Rge.
Plat No. Twp. Rge.	Plat No. Twp. Rge.	Plat No. Twp. Rge.

Information From:

Sarah Jane Murphy

6	5	4	3	2	1
7	8	9	10	11	12
18	17	16	15	14	13
19	20	21	22	23	24
30	29	28	27	26	25
31	32	33	34	35	36

34-P

F-1-A 3M-9-55

County Ravalli

Farm Checked: Date 11-19-57

By Vaughn Chadbourne

STATE OF MONTANA
STATE ENGINEERS OFFICE
Water Resources Survey

T 9N R 20W Plat No. 5

Photo No. 2P-77

Legal Land Owner Lilly Murray & Mae Kuhanek Address Stevensville, Montana

Operator Same Address

Water is deliverd by:— 1. Private System; 2. Ditch Company; x 3. State Project; 4. Federal Project; 5. Irrigation District

If under Ditch Company, Irrigation District, or Government Project, state the number of shares or inches, acre feet, as the case may be in said system

App. No. Decree No.	NAME OF APPROPRIATOR TO WHOM DECREED	NAME OF STREAM	Date App. Date Priority	Miner's Inches	In Use	NAME OF DITCH (Water Delivered By)	No.	R/F	P/G/S	Present Irr. Acres	Irrigable Acres
D-208	Union Ditch Co.	Bitterroot River	10-4-89	1860	.00850						
					shs.	Union Ditch	2	R		2	0

NOTE: R—Denotes Regular Irrigation. F—Flood Irrigation. P—Water diverted by means of pumping. G—Water diverted by gravity. S—Stored Water.

Condition of System Good Topography 1st Bench River Basin Columbia River, Bitterroot River

Adequate Supply: Yes x No. Explain

Remarks Mae Kuhaneck is signed up for .00850 shares under the Union Ditch Co. (Mutual.)

Also in: Plat No. Twp. Rge.	Plat No. Twp. Rge.	Plat No. Twp. Rge.
Plat No. Twp. Rge.	Plat No. Twp. Rge.	Plat No. Twp. Rge.

Information From:

Fred Porch

6	5	4	3	2	1
7	8	9	10	11	12
18	17	16	15	14	13
19	20	21	22	23	24
30	29	28	27	26	25
31	32	33	34	35	36

27-S

F-1-A 3M-9-55

County Ravalli

Farm Checked: Date 10-19-57

By Vaughn Chadbourne

STATE OF MONTANA
STATE ENGINEERS OFFICE
Water Resources Survey

T. 9N. R. 20W. Plat No. 5

Photo No. 2P-77

Legal Land Owner Seth & Marjie Nickerson Address

Operator Ronald Hellickson Address Stevensville, Montana

Water is deliverd by:— 1. Private System; X 2. Ditch Company; 3. State Project; 4. Federal Project; 5. Irrigation District

If under Ditch Company, Irrigation District, or Government Project, state the number of shares or inches, acre feet, as the case may be in said system

App. No. Decree No.	NAME OF APPROPRIATOR TO WHOM DECREED	NAME OF STREAM	Date App. Date Priority	Miner's Inches	In Use	NAME OF DITCH (Water Delivered By)	No.	R/F	P/G/S	Present Irr. Acres	Irrigable Acres
D-772	T. M. Couch	Sharratt Creek	11-1-84	75	Yes						
			12-10-87	25	Yes	Couch	1	F		77	0
A-1467	S. Sedwick	Weisenflue Slough	10-22-01	160	No						

NOTE: R—Denotes Regular Irrigation. F—Flood Irrigation. P—Water diverted by means of pumping. G—Water diverted by gravity. S—Stored Water.

Condition of System Good Topography Mountainous River Basin Columbia River, Sharratt Creek

Adequate Supply: Yes..... No. x Explain Late right

Remarks

Also in: Plat No. Twp. Rge.	Plat No. Twp. Rge.	Plat No. Twp. Rge.
Plat No. Twp. Rge.	Plat No. Twp. Rge.	Plat No. Twp. Rge.

Information From:
Ronald Helleckson

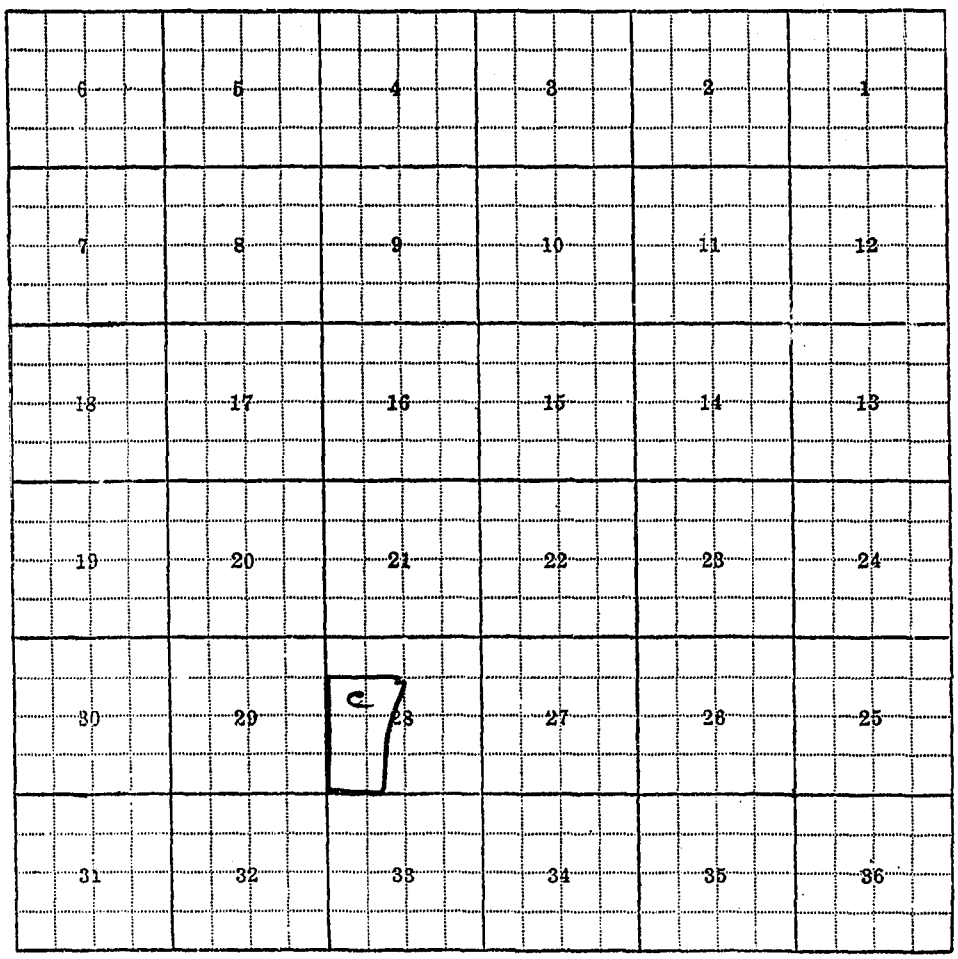
6
5
4
3
2
1
7
8
9
10
11
12
18
17
16
15
14
13
19
20
21
22
23
24
30
29
C
28
27
26
25
31
32
33
34
35
36

28-C

F-1-A 3M-9-55

County Ravalli

Farm Checked: Date 11-18-57

By Carpenter & Tate

STATE OF MONTANA
STATE ENGINEERS OFFICE
Water Resources Survey

T. 3N R. 20W. Plat No. 5

Photo No. 2P-178

Legal Land Owner Gustav Nuhring Address Stevensville, Montana

Operator Same Address

Water is deliverd by:— 1. Private System; x 2. Ditch Company; 3. State Project; 4. Federal Project; 5. Irrigation District

If under Ditch Company, Irrigation District, or Government Project, state the number of shares or inches, acre feet, as the case may be in said system

App. No. Decree No.	NAME OF APPROPRIATOR TO WHOM DECREED	NAME OF STREAM	Date App. Date Priority	Miner's Inches	In Use	NAME OF DITCH (Water Delivered By)	No.	R/F	P/G/S	Present Irr. Acres	Irrigable Acres
D-338	W. S. Burrell	N. Swamp Creek	6-1-66	58	Part	Howard-Keenan Ditch	1				

NOTE: R—Denotes Regular Irrigation. F—Flood Irrigation. P—Water diverted by means of pumping. G—Water diverted by gravity. S—Stored Water.

Condition of System Good Topography Valley River Basin Columbia River, N. Swamp Creek

Adequate Supply: Yes x No Explain

Remarks Supposed to use all of the 58 miner's inches only 3 days each month. Bk. 93, Page 168.

Also in: Plat No. Twp. Rge.	Plat No. Twp. Rge.	Plat No. Twp. Rge.
Plat No. Twp. Rge.	Plat No. Twp. Rge.	Plat No. Twp. Rge.

Information From:

Will Luby & Courthouse
Bk. 93 - Pg. 168

6	5	4	3	2	1
7	8	9	10	11	12
18	17	16	15	14	13
19	20	21	22	23	24
30	29	28	27	26	25
31	32	33	34	35	36

26-T

F-1-A 3M-9-55

County Ravalli

Farm Checked: Date 10-20-57

By Vaughn Chadbourne

STATE OF MONTANA

STATE ENGINEERS OFFICE

Water Resources Survey

3

T 9N R 20W Plat No. 5

Photo No. 2P-46

Legal Land Owner John E. O'Brien Address

Operator Mrs. John O'Brien Address Stevensville, Montana

Water is delivered by:— 1. Private System; x 2. Ditch Company; 3. State Project; 4. Federal Project; 5. Irrigation District

If under Ditch Company, Irrigation District, or Government Project, state the number of shares or inches, acre feet, as the case may be in said system

App. No. Decree No.	NAME OF APPROPRIATOR TO WHOM DECREED	NAME OF STREAM	Date App. Date Priority	Miner's Inches	In Use	NAME OF DITCH (Water Delivered By)	No.	R/F	P/G/S	Present Irr. Acres	Irrigable Acres
D-776	John O'Brien	Sharratt Creek	7-1-83	20	Yes						
			4-1-84	130	Yes	O'Brien & O'Brien-Sullivan	1	R		52	10
A-762	Hugh Deranso	Million Gulch *	3-24-94	100	Yes	Deranso	1	F		37	0

NOTE: R—Denotes Regular Irrigation. F—Flood Irrigation. P—Water diverted by means of pumping. G—Water diverted by gravity. S—Stored Water.

Condition of System Good Topography Mountainous River Basin Columbia River, Million Gulch, Sharratt Creek

Adequate Supply: Yes x No. Explain

Remarks *First Gulch so. of Sharratt Creek. Point of diversion is near SW corner of Sec. 29.

Also in: Plat No. Twp. Rge.	Plat No. Twp. Rge.	Plat No. Twp. Rge.
Plat No. Twp. Rge.	Plat No. Twp. Rge.	Plat No. Twp. Rge.

Information From:

Mrs. O'Brien

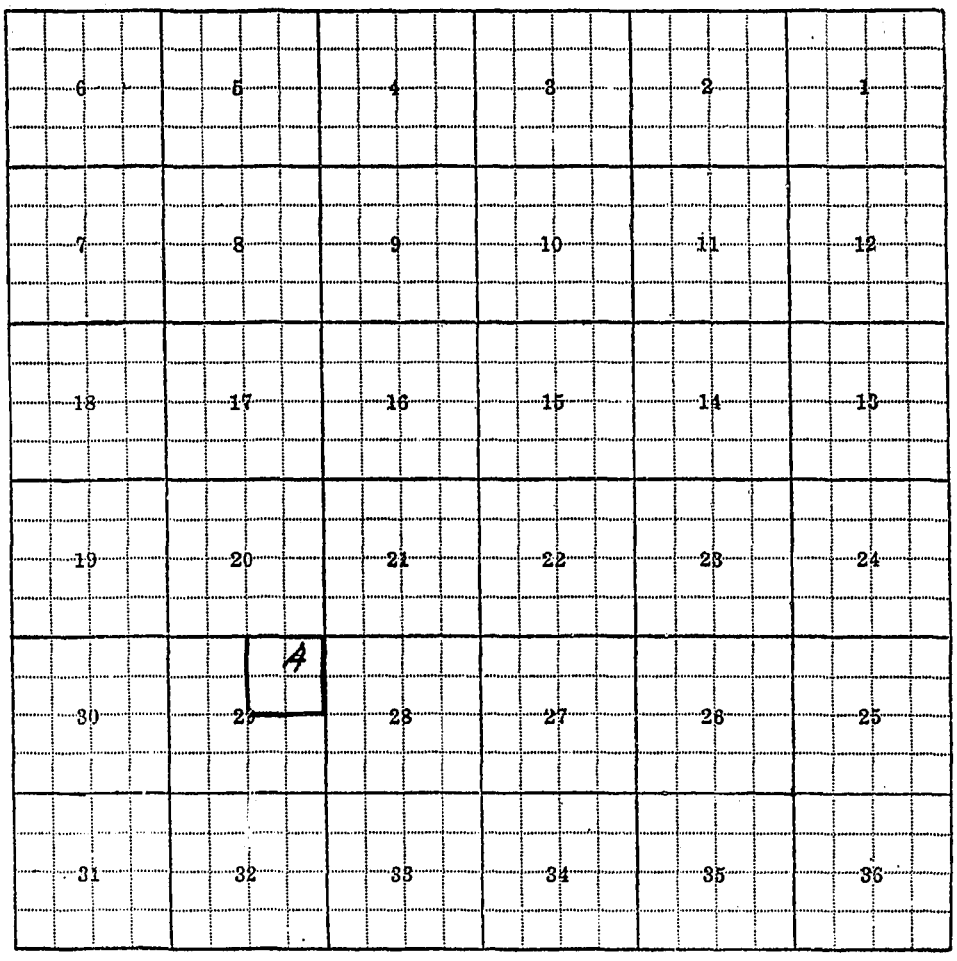
6
5
4
3
2
1
7
8
9
10
11
12
18
17
16
15
14
13
19
20
21
22
23
24
A
30
29
28
27
26
25
31
32
33
34
35
36

29-A

F-1-A 3M-9-55

County VRavalli

Farm Checked: Date 11-16-57

By Pete

STATE OF MONTANA
STATE ENGINEERS OFFICE
Water Resources Survey

T 9N R 20W Plat No. 5

Photo No. 2P-178

Legal Land Owner Vern Orvis Address

Operator Clarence McColley-Buying Address Stevensville, Montana

Water is deliverd by:— 1. Private System; 2. Ditch Company; 3. State Project; 4. Federal Project; 5. Irrigation District

If under Ditch Company, Irrigation District, or Government Project, state the number of shares or inches, acre feet, as the case may be in said system

App. No. Decree No.	NAME OF APPROPRIATOR TO WHOM DECREED	NAME OF STREAM	Date App. Date Priority	Miner's Inches	In Use	NAME OF DITCH (Water Delivered By)	No.	R/F	P/G/S	Present Irr. Acres	Irrigable Acres
D-397	W. A. McLaren	N. Swamp Creek	6-1-66	30	40	McLaren Ditches)	1	R		60	0
D-398	W. A. McLaren	Sapiel Creek	6-1-66	80	40	)					

NOTE: R—Denotes Regular Irrigation. F—Flood Irrigation. P—Water diverted by means of pumping. G—Water diverted by gravity. S—Stored Water.

Condition of System Fair Topography Creek Bottom River Basin Columbia River, N. Swamp Creek

Adequate Supply: Yes x No Explain

Remarks

Also in:					
Plat No. 6	Twp. 9N	Rge. 19W	Plat No.	Twp.	Rge.
Plat No.	Twp.	Rge.	Plat No.	Twp.	Rge.

Information From:

C. McColley- Wm. Dexter

6	5	4	3	2	1
7	8	9	10	11	12
18	17	16	15	14	13
19	20	21	22	23	24
30	29	28	27	26	25
31	32	33	34	35	36

F

25-F

F-1-A 3M-9-55

County Ravalli

STATE OF MONTANA
STATE ENGINEERS OFFICE
Water Resources Survey

T. 9N R. 20W Plat No. 5

Farm Checked: Date 11-2-57

Photo No. 2P-75

By Vaughn Chadbourne

Legal Land Owner * John & Maude Pappas Address

Operator Walt Matusick Address Stevensville, Montana

Water is deliverd by:— 1. Private System; X 2. Ditch Company; 3. State Project; 4. Federal Project; 5. Irrigation District

If under Ditch Company, Irrigation District, or Government Project, state the number of shares or inches, acre feet, as the case may be in said system

App. No. Decree No.	NAME OF APPROPRIATOR TO WHOM DECREED	NAME OF STREAM	Date App. Date Priority	Miner's Inches	In Use	NAME OF DITCH (Water Delivered By)	No.	R/F	P/G/S	Present Irr. Acres	Irrigable Acres
D-678	Theodore Truxler	Mill or Lyons Cr. (Kootenai Creek)	11-16-01	80	Part	Ditch #7	1	F		15	0
A-433	Eneas Fransway	Dry Creek	6-1-66	300	No						

NOTE: R—Denotes Regular Irrigation. F—Flood Irrigation. P—Water diverted by means of pumping. G—Water diverted by gravity. S—Stored Water.

Condition of System Good Topography 1st Bench River Basin Columbia River, Mill or Lyons Cr.

Adequate Supply: Yes ..... No x Explain Late right

Remarks Matusick says that his abstract does not state what part of the Truxler Rt. of 80 miner's inches goes to this place.
*Also in River View Addition to Stevensville.

Also in: Plat No. Twp. Rge.	Plat No. Twp. Rge.	Plat No. Twp. Rge.
Plat No. Twp. Rge.	Plat No. Twp. Rge.	Plat No. Twp. Rge.

Information From:
Walt Matusick

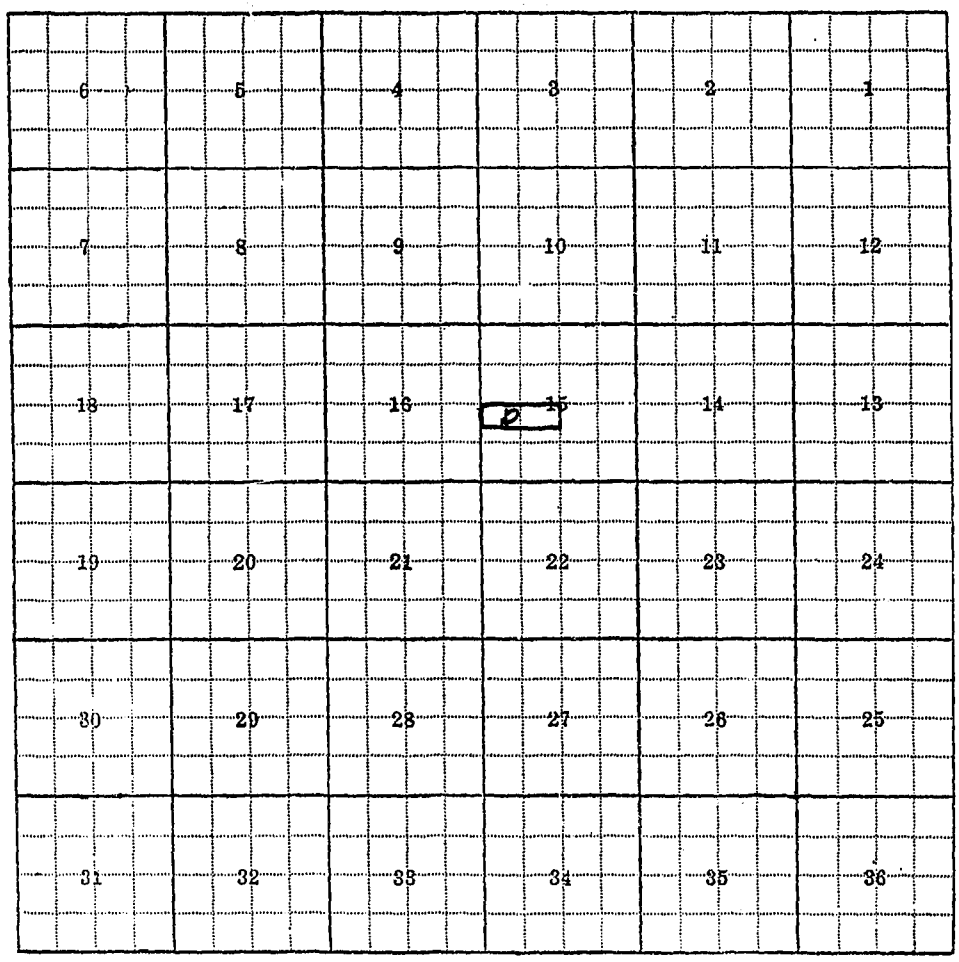
6
5
4
3
2
1
7
8
9
10
11
12
18
17
16
15
14
13
19
20
21
22
23
24
30
29
28
27
26
25
31
32
33
34
35
36

15-D

F-1-A 3M-9-55

County Ravalli

STATE OF MONTANA
STATE ENGINEERS OFFICE
Water Resources Survey

T. 9N R. 20W Plat No. 5

Farm Checked: Date 11-19-57

Photo No. 2P-178

By Carpenter & Tate

Legal Land Owner Ernest (G) & Bernetta Patterson Address Stevensville, Montana

Operator Same Address

Water is deliverd by:— 1. Private System; 2. Ditch Company; x 3. State Project; 4. Federal Project; 5. Irrigation District

If under Ditch Company, Irrigation District, or Government Project, state the number of shares or inches, acre feet, as the case may be in said system

App. No. Decree No.	NAME OF APPROPRIATOR TO WHOM DECREED	NAME OF STREAM	Date App. Date Priority	Miner's Inches	In Use	NAME OF DITCH (Water Delivered By)	No.	R/F	P/G/S	Present Irr. Acres	Irrigable Acres
*See											
Assn.		Bitterroot River				Supply Ditch	2	R			

NOTE: R—Denotes Regular Irrigation. F—Flood Irrigation. P—Water diverted by means of pumping. G—Water diverted by gravity. S—Stored Water.

Condition of System Good Topography Valley River Basin Columbia River, Bitterroot River

Adequate Supply: Yes x No Explain

Remarks * E. G. Patterson is signed up for 56 shares under the Supply Ditch Association. (Wood-Parkhurst Ditch)

Also in: Plat No. Twp. Rge.	Plat No. Twp. Rge.	Plat No. Twp. Rge.
Plat No. Twp. Rge.	Plat No. Twp. Rge.	Plat No. Twp. Rge.

Information From:
Bernetta Patterson

6	5	4	3	2	1
7	8	9	10	11	12
18	17	16	15	14	13
19	20	21	22	23	24
30	29	28	27	26	25
31	32	33	34	35	36

26-A

F-1-A 3M-9-55

County Ravalli

Farm Checked: Date 11-18-57

By Pete

STATE OF MONTANA
STATE ENGINEERS OFFICE
Water Resources Survey
3

T 9N R 20W Plat No. 5

Photo No. 2P-177

Legal Land Owner Warren & Martha Pavlat Address Stevensville, Montana

Operator Same Address

Water is deliverd by:— 1. Private System; 2. Ditch Company; 3. State Project; 4. Federal Project; 5. Irrigation District

If under Ditch Company, Irrigation District, or Government Project, state the number of shares or inches, acre feet, as the case may be in said system

App. No. Decree No.	NAME OF APPROPRIATOR TO WHOM DECREED	NAME OF STREAM	Date App. Date Priority	Miner's Inches	In Use	NAME OF DITCH (Water Delivered By)	No.	R/F	P/G/S	Present Irr. Acres	Irrigable Acres
D-204	Supply Ditch Co.	Bitterroot River	5-1-98	5000	40shs.	Supply Ditch	2	R		5	0

NOTE: R—Denotes Regular Irrigation. F—Flood Irrigation. P—Water diverted by means of pumping. G—Water diverted by gravity. S—Stored Water.

Condition of System Good Topography valley River Basin Columbia River, Bitterroot River

Adequate Supply: Yes x No Explain

Remarks Warren Pavlat is signed up for 40 shares under the Supply Ditch Association. (Wood-Parkhurst Ditch)

Also in: Plat No. Twp. Rge.	Plat No. Twp. Rge.	Plat No. Twp. Rge.
Plat No. Twp. Rge.	Plat No. Twp. Rge.	Plat No. Twp. Rge.

Information From:
Ray Metcalf

6	5	4	3	2	1
7	8	9	10	11	12
18	17	16	15	14	13
19	20	21	22	23	24
30	29	28	27	26	25
31	32	33	34	35	36

35-G

F-1-A 3M-9-55

County Ravalli

Farm Checked: Date 11-2-57

By Vaughn Chadbourne

STATE OF MONTANA
STATE ENGINEERS OFFICE
Water Resources Survey

T. 9N R. 20W Plat No. 5

Photo No. 2P-75

Legal Land Owner Hans & Selma Pederson Address Pederson, Montana

Operator Same Address

Water is deliverd by:— 1. Private System; 2. Ditch Company; 3. State Project; 4. Federal Project; 5. Irrigation District

If under Ditch Company, Irrigation District, or Government Project, state the number of shares or inches, acre feet, as the case may be in said system

App. No. Decree No.	NAME OF APPROPRIATOR TO WHOM DECREED	NAME OF STREAM	Date App. Date Priority	Miner's Inches	In Use	NAME OF DITCH (Water Delivered By)	No.	R/F	P/G/S	Present Irr. Acres	Irrigable Acres
D-673	Evelyn Lauder	Mill or Lyons Cr. (Kootenai Creek)	11-16-01	80	Yes	Ditch #7	1	F		90	0
A-1644	Hans Pederson	Drain Ditch	4-24-53	40	Yes						

NOTE: R—Denotes Regular Irrigation. F—Flood Irrigation. P—Water diverted by means of pumping. G—Water diverted by gravity. S—Stored Water.

Condition of System Good Topography 1st bench River Basin Columbia River, Mill or Lyons Cr.

Adequate Supply: Yes..... No. x Explain Late right

Remarks

Also in: Plat No..... Twp..... Rge..... Plat No..... Twp..... Rge..... Plat No..... Twp..... Rge.....
Plat No..... Twp..... Rge..... Plat No..... Twp..... Rge..... Plat No..... Twp..... Rge.....

Information From:

Hans Pederson

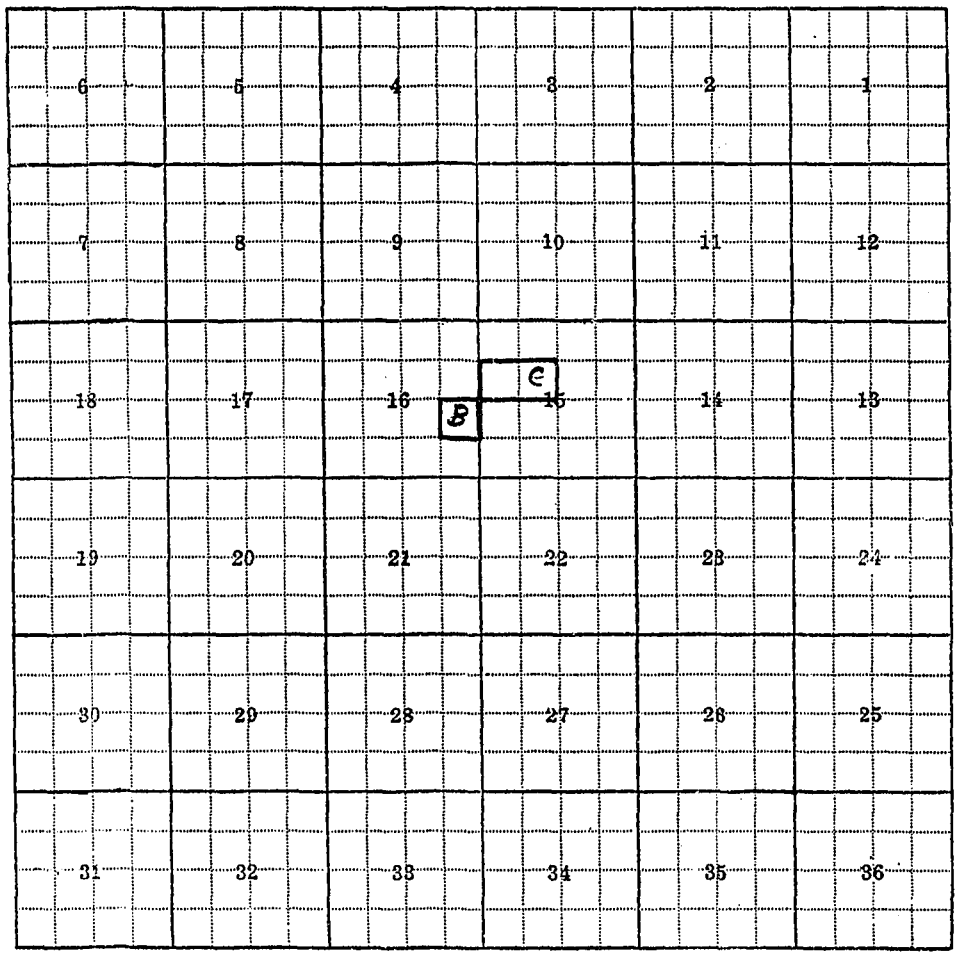
6
5
4
3
2
1
7
8
9
10
11
12
18
17
16
B
C
15
14
13
19
20
21
22
23
24
30
29
28
27
26
25
31
32
33
34
35
36

15-C, 16-B

F-1-A 3M-9-55

County Ravalli

Farm Checked: Date 11-15-57

By Pete

STATE OF MONTANA
STATE ENGINEERS OFFICE
Water Resources Survey

T. 9N R. 20W Plat No. 5

Photo No. 2P-179

Legal Land Owner Rosa R. Perry Address Stevensville, Montana

Operator Same Address

Water is deliverd by:— 1. Private System; 2. Ditch Company; 3. State Project; 4. Federal Project; 5. Irrigation District

If under Ditch Company, Irrigation District, or Government Project, state the number of shares or inches, acre feet, as the case may be in said system

App. No. Decree No.	NAME OF APPROPRIATOR TO WHOM DECREED	NAME OF STREAM	Date App. Date Priority	Miner's Inches	In Use	NAME OF DITCH (Water Delivered By)	No.	R/F	P/G/S	Present Irr. Acres	Irrigable Acres
D-204	Supply Ditch Co.	Bitterroot River	5-1-98	5000	200 shs.	Supply Ditch	2	R		68	0

NOTE: R—Denotes Regular Irrigation. F—Flood Irrigation. P—Water diverted by means of pumping. G—Water diverted by gravity. S—Stored Water.

Condition of System Good Topography creek bottom River Basin Columbia River, Bitterroot River

Adequate Supply: Yes X No Explain

Remarks Rosa Perry is signed up for 200 shares under the Supply Ditch Association. (Wood-Parkhurst Ditch)

Also in: Plat No. Twp. Rge. Plat No. Twp. Rge. Plat No. Twp. Rge.
Plat No. Twp. Rge. Plat No. Twp. Rge. Plat No. Twp. Rge.

Information From:

Miss. Perry

6	5	4	3	2	1
7	8	9	10	11	12
18	17	16	15	14	13
19	20	21	22	23 C	24
30	29	28	27	26	25
31	32	33	34	35	36

23-C

F-1-A

County Ravalli

Farm Checked: Date 11-17-57

By H. Carpenter & George Tate

STATE OF MONTANA
STATE ENGINEERS OFFICE
Water Resources Survey

T 9N R 20W Plat No. 5

Photo No. 2P-178

Legal Land Owner Andrew Polson et al Address Stevensville, Montana

Operator Same Address

Water is deliverd by:— 1. Private System; 2. Ditch Company; 3. State Project; 4. Federal Project; 5. Irrigation District

If under Ditch Company, Irrigation District, or Government Project, state the number of shares or inches, acre feet, as the case may be in said system

App. No. Decree No.	NAME OF APPROPRIATOR TO WHOM DECREED	NAME OF STREAM	Date App. Date Priority	Minor's Inches	In Use	NAME OF DITCH (Water Delivered By)	No.	R/F	P/G/S	Present Irr. Acres	Irrigable Acres
	NO IRRIGATION										

NOTE: R—Denotes Regular Irrigation. F—Flood Irrigation. P—Water diverted by means of pumping. G—Water diverted by gravity. S—Stored Water.

Condition of System ..... Topography ..... River Basin .....

Adequate Supply: Yes..... No..... Explain .....

Remarks Has 64 shares in the Supply Ditch. (Not used here.)

Also in: Plat No..... Twp..... Rge.....	Plat No..... Twp..... Rge.....	Plat No..... Twp..... Rge.....
Plat No..... Twp..... Rge.....	Plat No..... Twp..... Rge.....	Plat No..... Twp..... Rge.....

Information From:

Field Survey

6	5	4	3	2	1
7	8	9	10	11	12
18	17	16	15	14	13
19	20	21	22	23	24
30	29	28	27	26	25
31	32	33	34	35	36

26-E

F-1-A 3M-9-55

County Ravalli

Farm Checked: Date 11-18-57

By Vaughn Chadbourne

STATE OF MONTANA
STATE ENGINEERS OFFICE
Water Resources Survey

T. 9N R. 20W Plat No. 5

Photo No. 2P-78

Legal Land Owner Fred T. Porch et al Address

Operator Fred & Tom Porch Address Stevensville, Montana

Water is deliverd by:— 1. Private System; 2. Ditch Company; x 3. State Project; 4. Federal Project; 5. Irrigation District

If under Ditch Company, Irrigation District, or Government Project, state the number of shares or inches, acre feet, as the case may be in said system

App. No. Decree No.	NAME OF APPROPRIATOR TO WHOM DECREED	NAME OF STREAM	Date App. Date Priority	Miner's Inches	In Use	NAME OF DITCH (Water Delivered By)	No.	R/F	P/G/S	Present Irr. Acres	Irrigable Acres
D-204	Supply Ditch Co.	Bitterroot River	5-1-98	5000	200 shs.	Supply Ditch	2	R		38	0
D-208	Union Ditch Co.	Bitterroot River	10-4-89	1860	.49 shs.	Union Ditch	2	R		29	0
A-1711	Lyman Young	~~Seepage, waste, drain~~	~~5-6-88~~	~~200~~	~~No~~						
D-332	Henry Buck, Adm. Est. Clara Buck	Robertson Creek	5-22-83	40	Yes (Not in use)						

NOTE: R—Denotes Regular Irrigation. F—Flood Irrigation. P—Water diverted by means of pumping. G—Water diverted by gravity. S—Stored Water.

Condition of System Good Topography 1st bench River Basin Columbia River, Bitterroot River

Adequate Supply: Yes X. No. Explain

Remarks Fred & Tom Porch are signed up with 25 and 24 shares under the Union Ditch Co. (Mutual) (82.81")
Fred Porch is signed up for 200 shares under the Supply Ditch Association (Wood-Parkhurst Ditch. (40")
Plat #6, Twp. 9N. - Rge. 19W. - land in Fred T. Porch name.

Also in:					
Plat No. 3	Twp. 10N.	Rge 19W	Plat No. Twp. Rge	Plat No. Twp. Rge	
Plat No. 6	Twp. 9N.	Rge 19W	Plat No. Twp. Rge	Plat No. Twp. Rge	

Information From:
Fred Porch

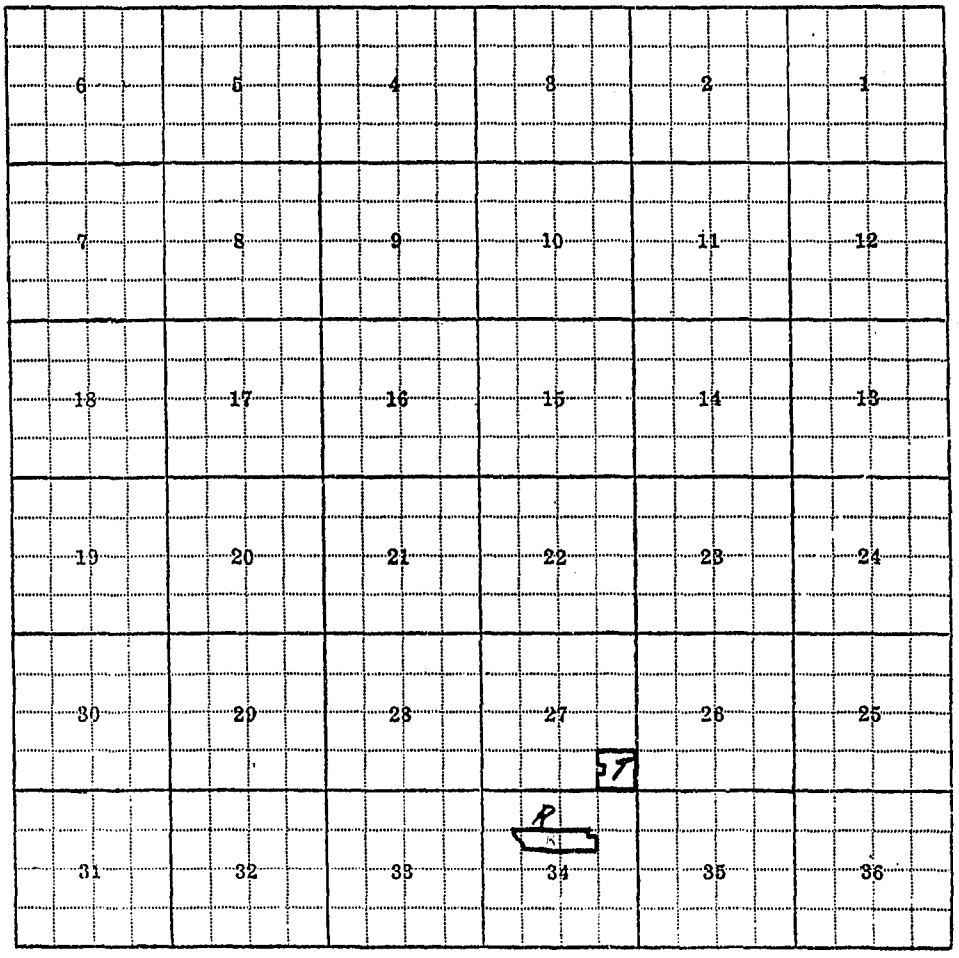
6
5
4
3
2
1
7
8
9
10
11
12
18
17
16
15
14
13
19
20
21
22
23
24
30
29
28
27
26
25
T
R
31
32
33
34
35
36

27-T, 34-R

F-1-A 3M-9-55

County Ravalli

Farm Checked: Date 11-15-57

By Pete

STATE OF MONTANA
STATE ENGINEERS OFFICE
Water Resources Survey

T. 9N R. 20W. Plat No. 5

Photo No. 2P-179

Legal Land Owner Lee & Ruth Porter Address Stevensville, Montana

Operator Same Address

Water is deliverd by:— 1. Private System; 2. Ditch Company; 3. State Project; 4. Federal Project; 5. Irrigation District

If under Ditch Company, Irrigation District, or Government Project, state the number of shares or inches, acre feet, as the case may be in said system

App. No. Decree No.	NAME OF APPROPRIATOR TO WHOM DECREED	NAME OF STREAM	Date App. Date Priority	Miner's Inches	In Use	NAME OF DITCH (Water Delivered By)	No.	R/F	P/G/S	Present Irr. Acres	Irrigable Acres
D-204	Supply Ditch Co.	Bitterroot River	5-1-98	5000	200						
					shs.	Supply Ditch	2	R		58	0

NOTE: R—Denotes Regular Irrigation. F—Flood Irrigation. P—Water diverted by means of pumping. G—Water diverted by gravity. S—Stored Water.

Condition of System Good Topography Creek Bottom River Basin Columbia River, Bitterroot River

Adequate Supply: Yes X No Explain

Remarks Lee Porter is signed up for 200 shares under the Supply Ditch Association. (Wood-Parkhurst Ditch)

Also in: Plat No. Twp. Rge.	Plat No. Twp. Rge.	Plat No. Twp. Rge.
Plat No. Twp. Rge.	Plat No. Twp. Rge.	Plat No. Twp. Rge.

Information From:
Lee Porter

6	5	4	3	2	1
7	8	9	10	11	12
18	17	16	15	14	13
19	20	21	22	23	24
				D	
30	29	28	27	26	25
31	32	33	34	35	36

23-D

F-1-A 3M-9-55

County Ravalli

Farm Checked: Date 11-19-57

By Carpenter & Tate

STATE OF MONTANA
STATE ENGINEERS OFFICE
Water Resources Survey

T 9N R 20W Plat No. 5

Photo No. 2P-178

Legal Land Owner * Myrtle Potter Address

Operator Same Address Stevensville, Montana

Water is deliverd by:— 1. Private System; 2. Ditch Company; 3. State Project; 4. Federal Project; 5. Irrigation District

If under Ditch Company, Irrigation District, or Government Project, state the number of shares or inches, acre feet, as the case may be in said system

App. No. Decree No.	NAME OF APPROPRIATOR TO WHOM DECREED	NAME OF STREAM	Date App. Date Priority	Miner's Inches	In Use	NAME OF DITCH (Water Delivered By)	No.	R/F	P/G/S	Present Irr. Acres	Irrigable Acres
D-338	W. S. Burrell	N. Swamp Creek	6-1-66	58	2½						
		(SUB IRRIGATED)									

NOTE: R—Denotes Regular Irrigation. F—Flood Irrigation. P—Water diverted by means of pumping. G—Water diverted by gravity. S—Stored Water.

Condition of System Good Topography River Basin

Adequate Supply: Yes x No Explain

Remarks *Also in Mays add. to Stevensville, and also in Stevensville Heights.
Also in Sunset Orchards #1

Also in: Plat No. 9 Twp. 9N Rge. 20W	Plat No. Twp. Rge.	Plat No. Twp. Rge.
Plat No. 10 Twp. 9N Rge. 19W	Plat No. Twp. Rge.	Plat No. Twp. Rge.

Information From:
Field Survey & Court House
Book 63, Page 655

6	5	4	3	2	1
7	8	9	10	11	12
18	17	16	15	14	13
19	20	21	22	23	24
30	29	28	27	26	25
31	32	33	34	35	36

26-S

F-1-A 3M-9-55

County Ravalli

Farm Checked: Date

By Carpenter & Tate

STATE OF MONTANA
STATE ENGINEERS OFFICE
Water Resources Survey

T. 9N. R. 20W. Plat No. 5

Photo No. 2P-178

Legal Land Owner W. G. & Myrtle Potter Address Stevensville, Montana

Operator Same Address

Water is deliverd by:— 1. Private System; x 2. Ditch Company; 3. State Project; 4. Federal Project; 5. Irrigation District

If under Ditch Company, Irrigation District, or Government Project, state the number of shares or inches, acre feet, as the case may be in said system

App. No. Decree No.	NAME OF APPROPRIATOR TO WHOM DECREED	NAME OF STREAM	Date App. Date Priority	Miner's Inches	In Use	NAME OF DITCH (Water Delivered By)	No.	R/F	P/G/S	Present Irr. Acres	Irrigable Acres
D-338	W. S. Burrell	N. Swamp Creek	6-1-66	58	Part	Howard-Keenan Ditch	1	R		2	0

NOTE: R—Denotes Regular Irrigation. F—Flood Irrigation. P—Water diverted by means of pumping. G—Water diverted by gravity. S—Stored Water.

Condition of System Good Topography Valley River Basin Columbia River, N. Swamp Creek.

Adequate Supply: Yes x No Explain

Remarks

Also in: Plat No. Twp. Rge.	Plat No. Twp. Rge.	Plat No. Twp. Rge.
Plat No. Twp. Rge.	Plat No. Twp. Rge.	Plat No. Twp. Rge.

Information From:
F. Williamson & Court House
Book 55, Page 310

6	5	4	3	2	1
7	8	9	10	11	12
18	17	16	15	14	13
19	20	21	22	23	24
30	29	28	27	AA 26	25
31	32	33	34	35	36

26-AA

F-1-A 3M-9-55

County Ravalli

STATE OF MONTANA
STATE ENGINEERS OFFICE
Water Resources Survey

T. 9N R. 20W Plat No. 5

Farm Checked: Date 11-18-57

Photo No. 2P-178

By Carpenter & Tate

Legal Land Owner Elmo & Laura Puyear Address Stevensville, Montana

Operator Same Address

Water is deliverd by:— 1. Private System; x 2. Ditch Company; 3. State Project; 4. Federal Project; 5. Irrigation District

If under Ditch Company, Irrigation District, or Government Project, state the number of shares or inches, acre feet, as the case may be in said system

App. No. Decree No.	NAME OF APPROPRIATOR TO WHOM DECREED	NAME OF STREAM	Date App. Date Priority	Miner's Inches	In Use	NAME OF DITCH (Water Delivered By)	No.	R/F	P/G/S	Present Irr. Acres	Irrigable Acres
D-328	Alexander S. Buchanan	N. Swamp Creek	6-1-68	45	8-3/4	Hayden-Puyear Ditch	1	R		26	0
A-1650	Elmo Puyear	Seepage, Waste, Drain	6-6-40	40	?						
A-1651	M. W. Puyear	Seepage, Waste, Drain	4-13-38	All	?						

NOTE: R—Denotes Regular Irrigation. F—Flood Irrigation. P—Water diverted by means of pumping. G—Water diverted by gravity. S—Stored Water.

Condition of System Good Topography Valley River Basin Columbia River, Robertson Creek

Adequate Supply: Yes x No Explain

Remarks

Also in: Plat No. Twp. Rge.	Plat No. Twp. Rge.	Plat No. Twp. Rge.
Plat No. Twp. Rge.	Plat No. Twp. Rge.	Plat No. Twp. Rge.

Information From:
George Terry & Court House
Book 83, Page 205

6	5	4	3	2	1
7	8	9	10	11	12
18	17	16	15	14	13
19	20	21	22	23	24
30	29	28	27	26 AI	25
31	32	33	34	35	36

26-AI

F-1-A 3M-9-55

County .....Ravalli.....

Farm Checked: Date....11-5-57.....

By .....Pete.....

STATE OF MONTANA

STATE ENGINEERS OFFICE

Water Resources Survey

T....9N....R.....20W Plat No....5.....

Photo No....2P-74.....

Legal Land Owner .....Marvin Puyear..... Address .....

Operator .....J. L. McPherson - Buying..... Address .....Stevensville, Montana.....

Water is deliverd by:— 1. Private System; 2. Ditch Company; 3. State Project; 4. Federal Project; 5. Irrigation District

If under Ditch Company, Irrigation District, or Government Project, state the number of shares or inches, acre feet, as the case may be in said system .....

App. No. Decree No.	NAME OF APPROPRIATOR TO WHOM DECREED	NAME OF STREAM	Date App. Date Priority	Miner's Inches	In Use	NAME OF DITCH (Water Delivered By)	No.	R/F	P/G/S	Present Irr. Acres	Irrigabl Acres
A-172	State Water										
	Cons. Board	Bitterroot River	1-29-47	400	Yes	McPherson Ditch	1	R		194	0

NOTE: R—Denotes Regular Irrigation. F—Flood Irrigation. P—Water diverted by means of pumping. G—Water diverted by gravity. S—Stored Water.

Condition of System ....Good..... Topography ..River Bottom..... River Basin ....Columbia River, Bitterroot Ri

Adequate Supply: Yes.....x.... No..... Explain .....

Remarks .....

Also in: Plat No..... Twp..... Rge.....	Plat No..... Twp..... Rge.....	Plat No..... Twp..... Rge.....
Plat No..... Twp..... Rge.....	Plat No..... Twp..... Rge.....	Plat No..... Twp..... Rge.....

Information From:

Mrs. McPherson

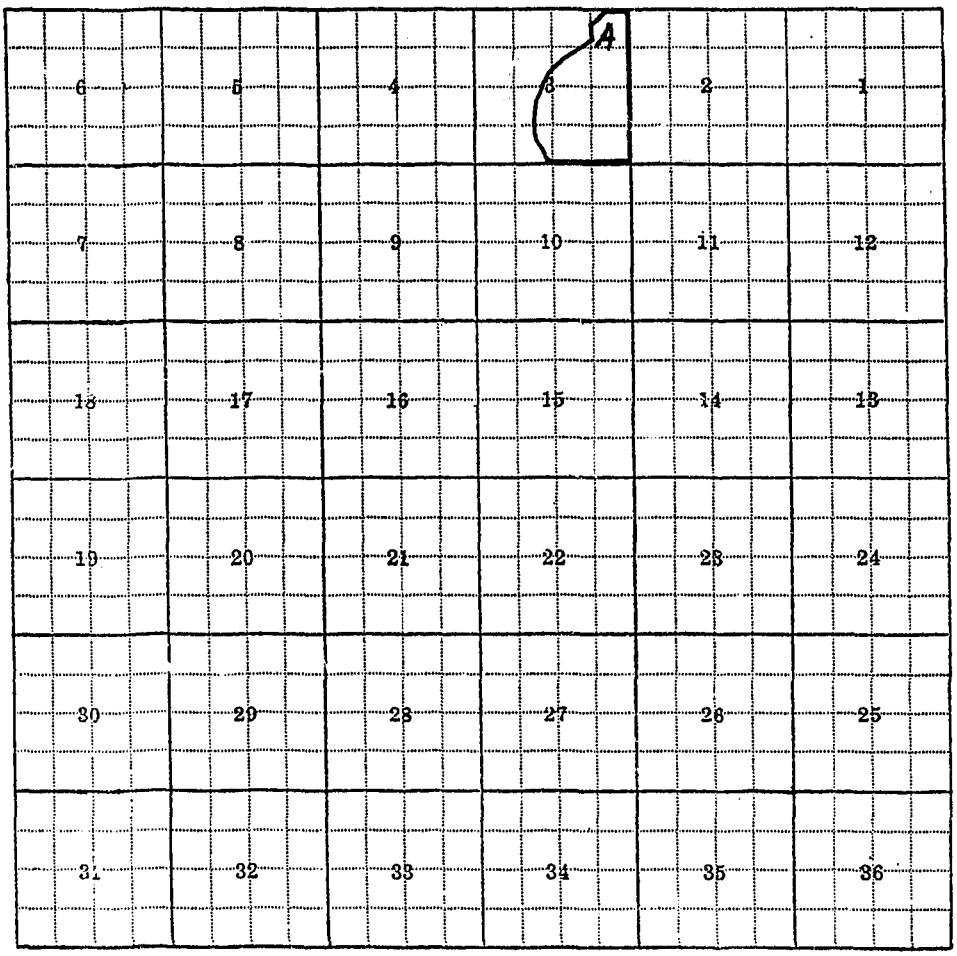
A
6
5
4
3
2
1
7
8
9
10
11
12
18
17
16
15
14
13
19
20
21
22
23
24
30
29
28
27
26
25
31
32
33
34
35
36

3-A

F-1-A 3M-9-55

County Ravalli

Farm Checked: Date 11-2-57

By Pete

STATE OF MONTANA
STATE ENGINEERS OFFICE
Water Resources Survey

T. 9N R. 20W Plat No. 5

Photo No. 2P-182

Legal Land Owner * Chas. (W) Rathbun Address

Operator Same Address Stevensville, Montana

Water is deliverd by:— 1. Private System; 2. Ditch Company; 3. State Project; 4. Federal Project; 5. Irrigation District

If under Ditch Company, Irrigation District, or Government Project, state the number of shares or inches, acre feet, as the case may be in said system

App. No. Decree No.	NAME OF APPROPRIATOR TO WHOM DECREED	NAME OF STREAM	Date App. Date Priority	Miner's Inches	In Use	NAME OF DITCH (Water Delivered By)	No.	R/F	P/G/S	Present Irr. Acres	Irrigable Acres
A-1141	G. N. Johnson	Three Mile Creek waste	3-20-25	All	Yes	Johnson Ditch	1	R		8	0

NOTE: R—Denotes Regular Irrigation. F—Flood Irrigation. P—Water diverted by means of pumping. G—Water diverted by gravity. S—Stored Water.

Condition of System Good Topography Valley River Basin Columbia River, Three Mile Creek

Adequate Supply: Yes x No Explain

Remarks Chas. (W) Rathbun is signed up for 195 shares under the Supply Ditch Association. (Wood-Parkhurst Ditch)
*Also in Sunnyside Orchards
(Granger D.) Supply took over from Stevensville

Also in: Plat No. Twp. Rge.	Plat No. Twp. Rge.	Plat No. Twp. Rge.
Plat No. Twp. Rge.	Plat No. Twp. Rge.	Plat No. Twp. Rge.

Information From:
Chas. Rathbun

6	5	4	3	2	D 1
7	8	9	10	11	12
18	17	16	15	14	13
19	20	21	22	23	24
30	29	28	27	26	25
31	32	33	34	35	36

1-D

F-1-A 3M-9-55

County Ravalli

Farm Checked: Date 11-19-57

By Vaughn Chadbourne

STATE OF MONTANA
STATE ENGINEERS OFFICE
Water Resources Survey

T. 9N R. 20W Plat No. 5

Photo No. 2P-77

Legal Land Owner Edward (Ed) & Caroline Reissing Address Stevensville, Montana

Operator Same Address

Water is deliverd by:— 1. Private System; 2. Ditch Company; 3. State Project; 4. Federal Project; 5. Irrigation District

If under Ditch Company, Irrigation District, or Government Project, state the number of shares or inches, acre feet, as the case may be in said system

App. No. Decree No.	NAME OF APPROPRIATOR TO WHOM DECREED	NAME OF STREAM	Date App. Date Priority	Miner's Inches	In Use	NAME OF DITCH (Water Delivered By)	No.	R/F	P/G/S	Present Irr. Acres	Irrigable Acres
D-208	Union Ditch Company	Bitterroot River	10-4-89	1860	.02975 shs.	Union Ditch	2	R		2	0

NOTE: R—Denotes Regular Irrigation. F—Flood Irrigation. P—Water diverted by means of pumping. G—Water diverted by gravity. S—Stored Water.

Condition of System Good Topography 1st Bench River Basin Columbia River, Bitterroot River

Adequate Supply: Yes x No. Explain

Remarks Ed. Reissing is signed up for .02975 shares under the Union Ditch Co. (Mutual)

Also in: Plat No. Twp. Rge.	Plat No. Twp. Rge.	Plat No. Twp. Rge.
Plat No. Twp. Rge.	Plat No. Twp. Rge.	Plat No. Twp. Rge.

Information From:
Ed. Reissing

6	5	4	3	2	1
7	8	9	10	11	12
18	17	16	15	14	13
19	20	21	22	23	24
30	29	28	M 27	26	25
31	32	33	34	35	36

27-M

F-1-A 3M-9-55

County Ravalli

Farm Checked: Date 9-22-57

By Bill Lambeth & D. Pouliot

STATE OF MONTANA
STATE ENGINEERS OFFICE
Water Resources Survey
3

T. 9N. R. 20W Plat No. 5

Photo No. 2P-78

Legal Land Owner E. K. & Juanita Ricks Address Stevensville, Montana

Operator Same Address

Water is deliverd by:— 1. Private System; 2. Ditch Company; x 3. State Project; 4. Federal Project; 5. Irrigation District

If under Ditch Company, Irrigation District, or Government Project, state the number of shares or inches, acre feet, as the case may be in said system

App. No. Decree No.	NAME OF APPROPRIATOR TO WHOM DECREED	NAME OF STREAM	Date App. Date Priority	Miner's Inches	In Use	NAME OF DITCH (Water Delivered By)	No.	R/F	P/G/S	Present Irr. Acres	Irrigable Acres
*See											
Assn.		Bitterroot River				Supply Ditch	2	R		50	0

NOTE: R—Denotes Regular Irrigation. F—Flood Irrigation. P—Water diverted by means of pumping. G—Water diverted by gravity. S—Stored Water.

Condition of System Good Topography Valley River Basin Columbia River, Bitterroot River

Adequate Supply: Yes x No Explain

Remarks *E. K. Ricks is signed up for 465 shares under the Supply Ditch Association. (Wood-Parkhurst Ditch)
Also in Nicols Addition #2

Also in: Plat No. 9 Twp. 8N Rge. 20W	Plat No. Twp. Rge.	Plat No. Twp. Rge.
Plat No. 15 Twp. 6N Rge. 21W	Plat No. Twp. Rge.	Plat No. Twp. Rge.

Information From:
E. K. Ricks

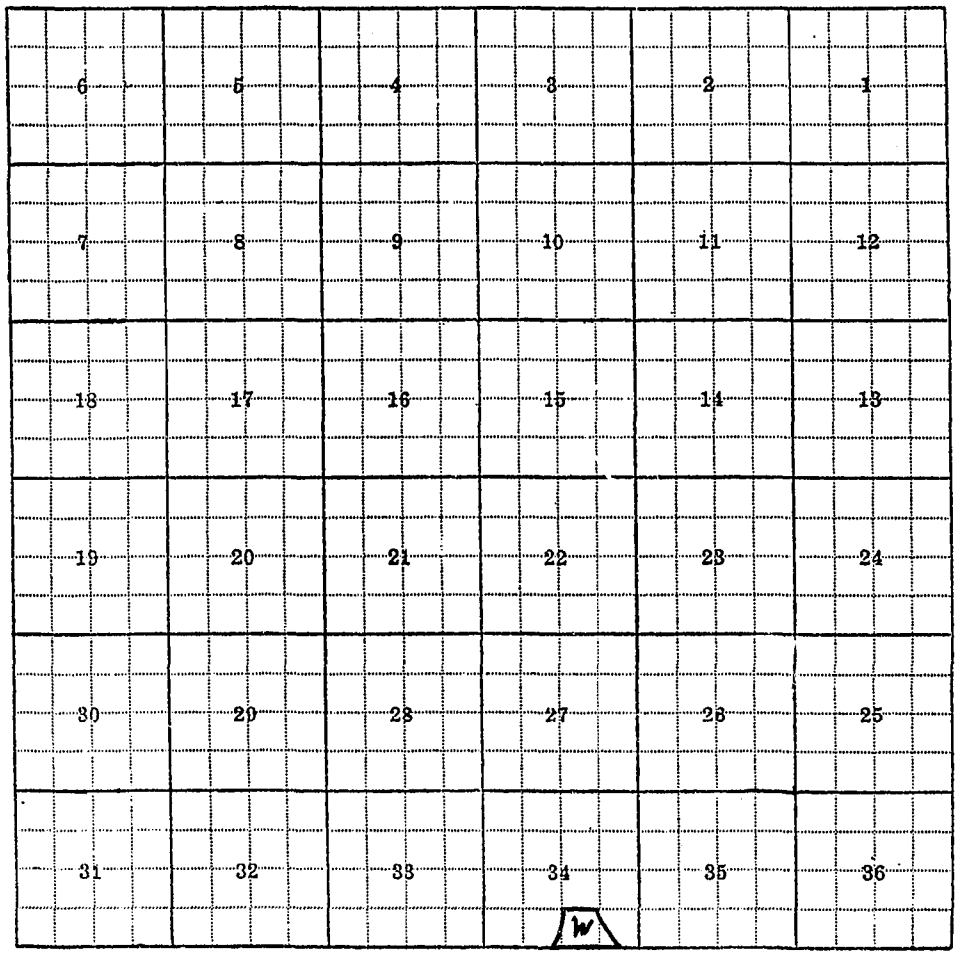
6
5
4
3
2
1
7
8
9
10
11
12
18
17
16
15
14
13
19
20
21
22
23
24
30
29
28
27
26
25
31
32
33
34
35
36
W

34-W

F-1-A 3M-9-55

County Ravalli

Farm Checked: Date 11-4-57

By Pete

STATE OF MONTANA

STATE ENGINEERS OFFICE

Water Resources Survey

3

T. 9N. R. 20W. Plat No. 5

Photo No. 2P-181

Legal Land Owner Aloysius & Lucille Rogmans Address Stevensville, Montana

Operator Same Address

Water is deliverd by:— 1. Private System; 2. Ditch Company; 3. State Project; 4. Federal Project; 5. Irrigation District

If under Ditch Company, Irrigation District, or Government Project, state the number of shares or inches, acre feet, as the case may be in said system

App. No. Decree No.	NAME OF APPROPRIATOR TO WHOM DECREED	NAME OF STREAM	Date App. Date Priority	Miner's Inches	In Use	NAME OF DITCH (Water Delivered By)	No.	R/F	P/G/S	Present Irr. Acres	Irrigable Acres
A-876	Aloysius A. Rogmans	Rogmans Creek	11-4-50	1000	Yes	Check dam and sub.	1	R		19	0
A-1149	D. F. Sullivan	Three Mile Creek	5-10-30	40	Yes	Sullivan Ditch	1	R-S		14	0

NOTE: R—Denotes Regular Irrigation. F—Flood Irrigation. P—Water diverted by means of pumping. G—Water diverted by gravity. S—Stored Water.

Condition of System Good Topography Valley River Basin Columbia River, Three Mile Creek, Rogmans Creek

Adequate Supply: Yes X No Explain

Remarks

Also in: Plat No. Twp. Rge.	Plat No. Twp. Rge.	Plat No. Twp. Rge.
Plat No. Twp. Rge.	Plat No. Twp. Rge.	Plat No. Twp. Rge.

Information From:

Aloysius Rogmans

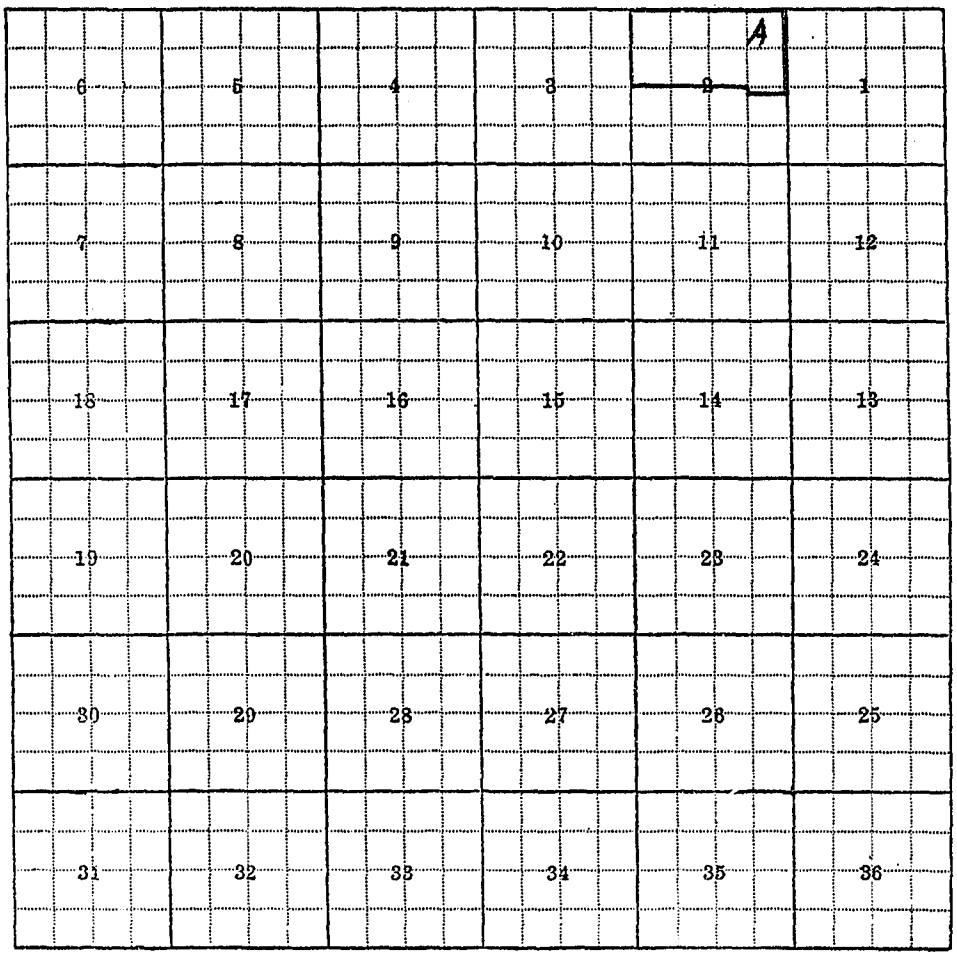
A
6
5
4
3
2
1
7
8
9
10
11
12
18
17
16
15
14
13
19
20
21
22
23
24
30
29
28
27
26
25
31
32
33
34
35
36

2-A

F-1-A 3M-9-55

County Ravalli

Farm Checked: Date 11-14-57

By Vaughn Chadbourne

STATE OF MONTANA
STATE ENGINEERS OFFICE
Water Resources Survey

T 9N R 20W Plat No 5

Photo No 2P-74

Legal Land Owner Frank Ruffatto Address Florence, Montana

Operator Same Address

Water is deliverd by:— 1. Private System; X 2. Ditch Company; 3. State Project; 4. Federal Project; 5. Irrigation District

If under Ditch Company, Irrigation District, or Government Project, state the number of shares or inches, acre feet, as the case may be in said system

App. No. Decree No.	NAME OF APPROPRIATOR TO WHOM DECREED	NAME OF STREAM	Date App. Date Priority	Miner's Inches	In Use	NAME OF DITCH (Water Delivered By)	No.	R/F	P/G/S	Present Irr. Acres	Irrigable Acres
A-1277	C. P. Peter, D. J.										
	& W. L. Whaley	Unnamed Creek	6-15-03	400	Part	Canton & Ruffatto	1	F		5	0
D-1611	Nettie Lowell	Seepage, Waste, Drain	7-1-95	50	Part	Canton & Ruffatto	1	F		5	
D-675	George W. Payne	Mill or Lyon Creek	5-1-92	60	No	Ditch #5					

NOTE: R—Denotes Regular Irrigation. F—Flood Irrigation. P—Water diverted by means of pumping. G—Water diverted by gravity. S—Stored Water.

Condition of System Good Topography 1st Bench River Basin Columbia River, Seepage & Waste

Adequate Supply: Yes X No Explain

Remarks

Also in: Plat No. Twp. Rge.	Plat No. Twp. Rge.	Plat No. Twp. Rge.
Plat No. Twp. Rge.	Plat No. Twp. Rge.	Plat No. Twp. Rge.

Information From:

Frank Ruffatto

6	5	4	3	2	1
7	8	9	10	11	12
18	17	16	15	14	13
19	20	21	22	23	24
30	29	28	27	26	25
31	32	33	34	35	36

10-E

F-1-A 3M-9-55

County Ravalli

Farm Checked: Date 11-1-57

By Vaughn Chadbourne

STATE OF MONTANA
STATE ENGINEERS OFFICE
Water Resources Survey
3

T. 9N R. 20W Plat No. 5

Photo No. 2P-76

Legal Land Owner A. E. & Emma Sager Address Stevensville, Montana

Operator Same Address

Water is deliverd by:— 1. Private System; 2. Ditch Company; 3. State Project; 4 Federal Project 5. Irrigation District

If under Ditch Company, Irrigation District, or Government Project, state the number of shares or inches, acre foot, as the case may be in said system

App. No. Decree No.	NAME OF APPROPRIATOR TO WHOM DECREED	NAME OF STREAM	Date App. Date Priority	Minor's Inches	In Use	NAME OF DITCH (Water Delivered By)	No.	R/F	P/G/S	Present Irr. Acres	Irrigable Acres
D-663	Chas. H. Buck	Mill or Lyons Cr.	4-1-78	1800	No	Ditch #11					
		Mill or Lyons Cr.	4-1-02	160	½	Ditch #10	1	F		31	0
		(Kootenai Creek)									

NOTE: R—Denotes Regular Irrigation. F—Flood Irrigation. P—Water diverted by means of pumping. G—Water diverted by gravity. S—Stored Water.

Condition of System Good Topography 1st Bench River Basin Columbia River, Mill or Lyons Cr.

Adequate Supply: Yes..... No x Explain Late Right

Remarks

Also in: Plat No. Twp. Rge.	Plat No. Twp. Rge.	Plat No. Twp. Rge.
Plat No. Twp. Rge.	Plat No. Twp. Rge.	Plat No. Twp. Rge.

Information From:

Daniel Shea

6	5	4	3	2	1
7	8	9	10	11	12
18	17	16	15	14	13
19	20	21 I	22	23	24
30	29	28	27	26	25
31	32	33	34	35	36

21-I

F-1-A 3M-9-55

County ...Ravalli.....

Farm Checked: Date..... 11-14-57.....

By .....Pete.....

STATE OF MONTANA

STATE ENGINEERS OFFICE

Water Resources Survey

T....9N....R.....20W Plat No....5.....

Photo No....2P-179.....

Legal Land Owner .....Donald & Ada Sawhill..... Address .....Stevensville, Montana.....

Operator .....Same..... Address .....

Water is deliverd by:— 1. Private System; 2. Ditch Company; 3. State Project; 4. Federal Project; 5. Irrigation District

If under Ditch Company, Irrigation District, or Government Project, state the number of shares or inches, acre feet, as the case may be in said system .....

App. No. Decree No.	NAME OF APPROPRIATOR TO WHOM DECREED	NAME OF STREAM	Date App. Date Priority	Miner's Inches	In Use	NAME OF DITCH (Water Delivered By)	No.	R/F	P/G/S	Present Irr. Acres	Irrigable Acres
D-344	Ethel W. Chapman	Burnt Fork Creek	5-5-83	160	Part	Wood Ditch	1	R		34	0
*See											
Ditch											
Dist.		Rock Creek				B. R. I. D.	4/5	R		39	0
D-380	Joseph T. Hunter	Burnt Fork Creek	4-25-85	160	No						
			5-10-86	120	No						

NOTE: R—Denotes Regular Irrigation. F—Flood Irrigation. P—Water diverted by means of pumping. G—Water diverted by gravity. S—Stored Water.

Condition of System ....Fair..... Topography .....Creek Bottom..... River Basin Columbia River, Burnt Fork Cr.,

Adequate Supply: Yes...x..... No.....x.... Explain ....Not sufficient water to late priority.....Rock Creek.

Remarks * Donald & Ada Sawhill are signed up for 38.8 acres under the Bitterroot Irrigation District.

Also in: Plat No..... Twp..... Rge.....	Plat No..... Twp..... Rge.....	Plat No..... Twp..... Rge.....
Plat No..... Twp..... Rge.....	Plat No..... Twp..... Rge.....	Plat No..... Twp..... Rge.....

Information From:

Mr. Sawhill

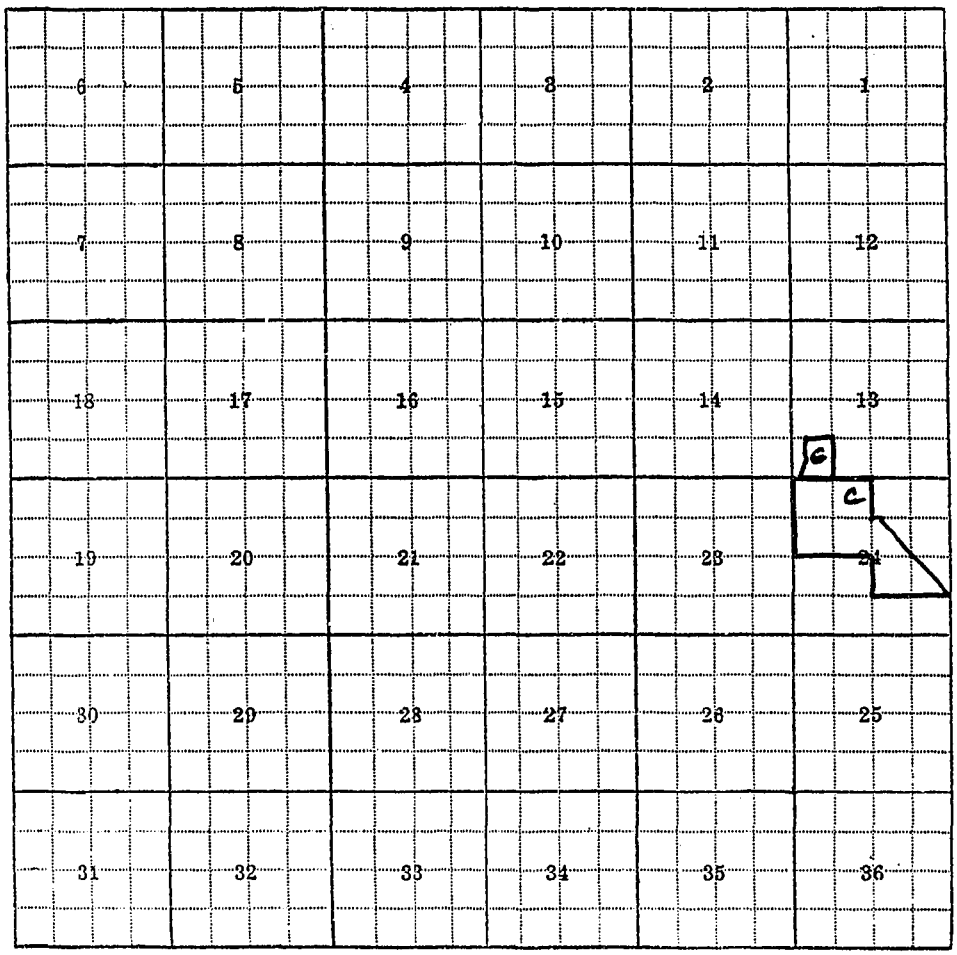
6
5
4
3
2
1
7
8
9
10
11
12
18
17
16
15
14
13
C
C
19
20
21
22
23
24
30
29
28
27
26
25
31
32
33
34
35
36

13-G, 24-C

F-1-A 3M-9-55

County Ravalli

Farm Checked: Date 10-5-57

By Pete

STATE OF MONTANA
STATE ENGINEERS OFFICE
Water Resources Survey

T 9N R 20W Plat No. 5

Photo No. 2P-179

Legal Land Owner Gottleib & Dorothy Schwaderer Address

Operator Norbert Schwaderer Address Stevensville, Montana

Water is deliverd by:— 1. Private System; 2. Ditch Company; 3. State Project; 4. Federal Project; 5. Irrigation District

If under Ditch Company, Irrigation District, or Government Project, state the number of shares or inches, acre feet, as the case may be in said system

App. No. Decree No.	NAME OF APPROPRIATOR TO WHOM DECREED	NAME OF STREAM	Date App. Date Priority	Miner's Inches	In Use	NAME OF DITCH (Water Delivered By)	No.	R/F	P/G/S	Present Irr. Acres	Irrigable Acres
*See											
Ditch											
Dist.		Rock Creek				B. R. I. D.	4/5	)			
A-1654	John W. Randles	Waste	9-1-17	All	Yes	B. R. I. D. Laterals	1	R)		20	0
A-1655	John W. Randles	Waste	9-1-17	All	Yes	B. R. I. D. Laterals		)			

NOTE: R—Denotes Regular Irrigation. F—Flood Irrigation. P—Water diverted by means of pumping. G—Water diverted by gravity. S—Stored Water.

Condition of System Good Topography Bench River Basin Columbia River, Rock Creek

Adequate Supply: Yes x No Explain

Remarks *Gottleib & Dorothy Schwaderer are signed up for 49.6 acres under the Bitterroot Irrigation District.

Also in: Plat No. 6 Twp. 9N Rge. 19W	Plat No. Twp. Rge.	Plat No. Twp. Rge.
Plat No. Twp. Rge.	Plat No. Twp. Rge.	Plat No. Twp. Rge.

Information From:

Norbert Schwaderer

6	5	4	3	2	1
7	8	9	10	11	12
18	17	16	15	14	13
19	20	21	22	23	24
30	29	28	27	26	25
31	32	33	34	35	36

E

24-E

F-1-A 3M-9-55

County Ravalli

Farm Checked: Date 11-16-57

By Pete

STATE OF MONTANA
STATE ENGINEERS OFFICE
Water Resources Survey

T 9N R 20W Plat No. 5

Photo No. 2P-178

Legal Land Owner Bernice W. Severson Address

Operator Elmer Severson Address Stevensville, Montana

Water is deliverd by:— 1. Private System; 2. Ditch Company; 3. State Project; 4. Federal Project; 5. Irrigation District

If under Ditch Company, Irrigation District, or Government Project, state the number of shares or inches, acre feet, as the case may be in said system

App. No. Decree No.	NAME OF APPROPRIATOR TO WHOM DECREED	NAME OF STREAM	Date App. Date Priority	Miner's Inches	In Use	NAME OF DITCH (Water Delivered By)	No.	R/F	P/G/S	Present Irr. Acres	Irrigable Acres
D-348	Mary C. Dade	N. Swamp Creek	6-1-66	70	60 Yes	Dade Ditches	1	R		76	0
D-427	R. C. Smith	Robertson Creek	5-1-61	60	Yes?	Dade Ditches	1	R		49	0

NOTE: R—Denotes Regular Irrigation. F—Flood Irrigation. P—Water diverted by means of pumping. G—Water diverted by gravity. S—Stored Water.

Condition of System Fair Topography Creek Bottom River Basin Columbia River, N. Swamp Creek, Robertson Creek

Adequate Supply: Yes X No. Explain

Remarks

Also in: Plat No. Twp. Rge. | Plat No. Twp. Rge. | Plat No. Twp. Rge.
Plat No. Twp. Rge. | Plat No. Twp. Rge. | Plat No. Twp. Rge.

Information From:
Wm. Dexter


6
5
4
3
2
1
7
8
9
10
11
12
18
17
16
15
14
13
19
20
21
22
23
24
30
29
28
27
26
25
E
31
32
33
34
35
36

25-E

F-1-A 3M-9-55

County Ravalli

Farm Checked: Date 11-19-57

By Carpenter & Tate

STATE OF MONTANA
STATE ENGINEERS OFFICE
Water Resources Survey

T 9N R 20W Plat No. 5

Photo No. 2P-178

Legal Land Owner Harry Sharp Address Stevensville, Montana

Operator Lester James Address

Water is deliverd by:— 1. Private System; 2. Ditch Company; X 3. State Project; 4. Federal Project; 5. Irrigation District

If under Ditch Company, Irrigation District, or Government Project, state the number of shares or inches, acre feet, as the case may be in said system

App. No. Decree No.	NAME OF APPROPRIATOR TO WHOM DECREED	NAME OF STREAM	Date App. Date Priority	Miner's Inches	In Use	NAME OF DITCH (Water Delivered By)	No.	R/F	P/G/S	Present Irr. Acres	Irrigable Acres
*See											
Assn.		Bitterroot River				Supply Ditch	2	R		14	0

NOTE: R—Denotes Regular Irrigation. F—Flood Irrigation. P—Water diverted by means of pumping. G—Water diverted by gravity. S—Stored Water.

Condition of System Good Topography Valley River Basin Columbia River, Bitterroot River

Adequate Supply: Yes X No Explain

Remarks * Harry Sharp is signed up for 80 shares under the Supply Ditch Association. (Wood-Parkhurst Ditch)

Also in: Plat No. Twp. Rge.	Plat No. Twp. Rge.	Plat No. Twp. Rge.
Plat No. Twp. Rge.	Plat No. Twp. Rge.	Plat No. Twp. Rge.

Information From:

Patterson

6	5	4	3	2	1
7	8	9	10	11	12
18	17	16	15	14	13
19	20	21	22	23	24
30	29	28	27	26	25
31	32	33	34	35	36

26-AH

F-1-A 3M-9-55

County Ravalli

STATE OF MONTANA
STATE ENGINEERS OFFICE
Water Resources Survey

T 9N R 20W Plat No. 5

Farm Checked: Date 10-31-57

Photo No. 2P-76

By Vaughn Chadbourne

Legal Land Owner Daniel J. Shea Address Stevensville, Montana

Operator Same Address

Water is deliverd by:— 1. Private System; x 2. Ditch Company; 3. State Project; 4. Federal Project; 5. Irrigation District

If under Ditch Company, Irrigation District, or Government Project, state the number of shares or inches, acre feet, as the case may be in said system

App. No. Decree No.	NAME OF APPROPRIATOR TO WHOM DECREED	NAME OF STREAM	Date App. Date Priority	Miner's Inches	In Use	NAME OF DITCH (Water Delivered By)	No.	R/F	P/G/S	Present Irr. Acres	Irrigable Acres
D-676	Margaret Shea	Mill or Lyons Cr.	6-1-71	160	Yes	Ditch #8	1	R		213	0
			5-8-83	160	Yes						

NOTE: R—Denotes Regular Irrigation. F—Flood Irrigation. P—Water diverted by means of pumping. G—Water diverted by gravity. S—Stored Water.

Condition of System Good Topography 1st Bench River Basin Columbia River, Mill or Lyons Cr.

Adequate Supply: Yes x No Explain

Remarks

Also in: Plat No. Twp. Rge.	Plat No. Twp. Rge.	Plat No. Twp. Rge.
Plat No. Twp. Rge.	Plat No. Twp. Rge.	Plat No. Twp. Rge.

Information From:

Daniel Shea

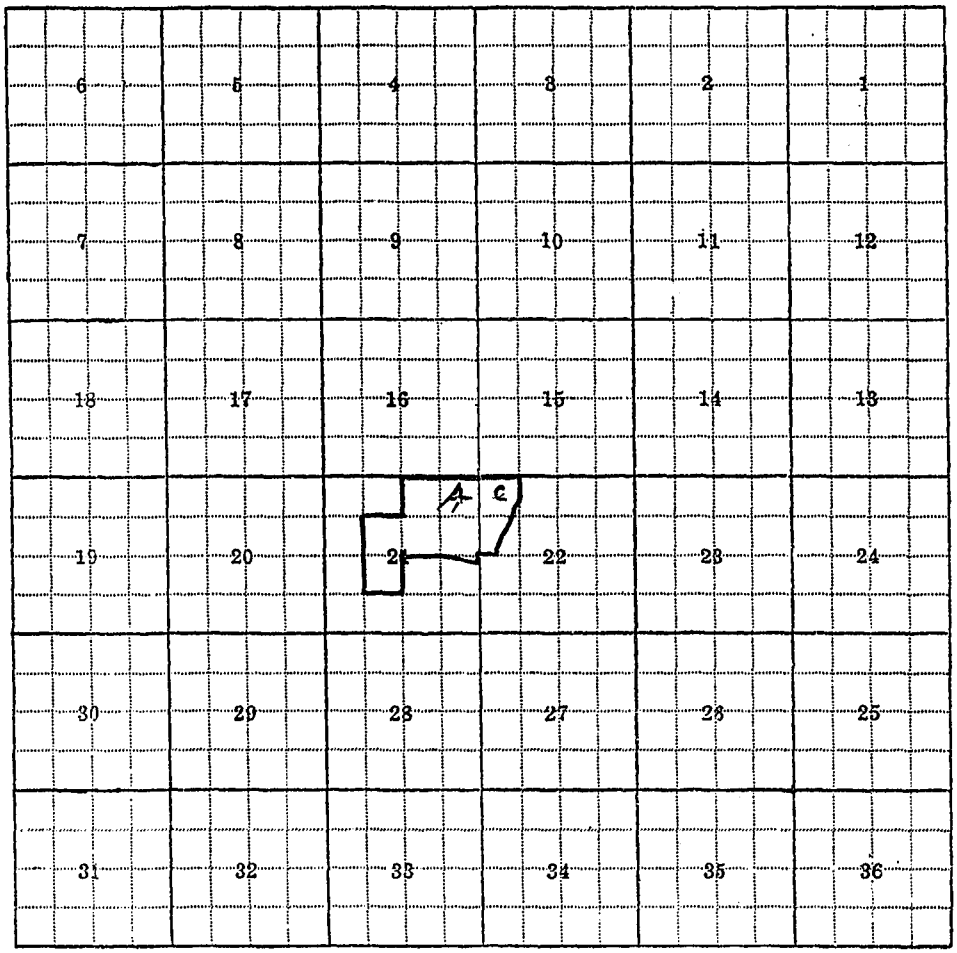
6
5
4
3
2
1
7
8
9
10
11
12
18
17
16
15
14
13
A
C
19
20
21
22
23
24
30
29
28
27
26
25
31
32
33
34
35
36

21-A, 22-C

F-1-A 3M-9-55

County Ravalli

STATE OF MONTANA
STATE ENGINEERS OFFICE
Water Resources Survey

T. 9N R. 20W Plat No. 5

Farm Checked: Date 11-17-57

Photo No. 2P-178

By Carpenter & Tate

Legal Land Owner Roy & Anna May Shriner Address Stevensville, Montana

Operator Same Address

Water is deliverd by:— 1. Private System; x 2. Ditch Company; 3. State Project; 4. Federal Project; 5. Irrigation District

If under Ditch Company, Irrigation District, or Government Project, state the number of shares or inches, acre feet, as the case may be in said system

App. No. Decree No.	NAME OF APPROPRIATOR TO WHOM DECREED	NAME OF STREAM	Date App. Date Priority	Miner's Inches	In Use	NAME OF DITCH (Water Delivered By)	No.	R/F	P/G/S	Present Irr. Acres	Irrigable Acres
D-338	W. S. Burrell	N. Swamp Creek	6-1-66	58	Part	Howard-Keenan Ditch	1	R		5	0

NOTE: R—Denotes Regular Irrigation. F—Flood Irrigation. P—Water diverted by means of pumping. G—Water diverted by gravity. S—Stored Water.

Condition of System Good Topography Valley River Basin Columbia River, N. Swamp Creek

Adequate Supply: Yes x No Explain

Remarks

Also in: Plat No. Twp. Rge.	Plat No. Twp. Rge.	Plat No. Twp. Rge.
Plat No. Twp. Rge.	Plat No. Twp. Rge.	Plat No. Twp. Rge.

Information From:

F. Williamson, & Courthouse
Book 4E, Page 510

6	5	4	3	2	1
7	8	9	10	11	12
18	17	16	15	14	13
19	20	21	22	23	24
30	29	28	27	Z 26	25
31	32	33	34	35	36

26-Z

F-1-A 3M-9-55

County Ravalli

STATE OF MONTANA
STATE ENGINEERS OFFICE
Water Resources Survey

T 9N R 20W Plat No. 5

Farm Checked: Date 11-19-57

Photo No. 2P-178

By Carpenter & Tate

Legal Land Owner Donald Westfall Address Stevensville, Montana

Operator Same Address

Water is deliverd by:— 1 Private System; X 2. Ditch Company; 3. State Project; 4. Federal Project; 5. Irrigation District

If under Ditch Company, Irrigation District, or Government Project, state the number of shares or inches, acre feet, as the case may be in said system

App. No. Decree No.	NAME OF APPROPRIATOR TO WHOM DECREED	NAME OF STREAM	Date App. Date Priority	Miner's Inches	In Use	NAME OF DITCH (Water Delivered By)	No.	R/F	P/G/S	Present Irr. Acres	Irrigable Acres
D-327	Alexander S. Buchanan	Robertson Creek	6-1-58	100	Part	Westfall-Hayden Ditch	1	R		2	0
						Westfall-Haupt Ditch	1	R		3	0

NOTE: R—Denotes Regular Irrigation. F—Flood Irrigation. P—Water diverted by means of pumping. G—Water diverted by gravity. S—Stored Water.

Condition of System Good Topography Valley River Basin Columbia River, Robertson Creek

Adequate Supply: Yes x No Explain

Remarks

Also in: Plat No. Twp. Rge.	Plat No. Twp. Rge.	Plat No. Twp. Rge.
Plat No. Twp. Rge.	Plat No. Twp. Rge.	Plat No. Twp. Rge.

Information From:

Will Luby & Courthouse - Book 2, Page 273

6	5	4	3	2	1
7	8	9	10	11	12
18	17	16	15	14	13
19	20	21	22	23	24
30	29	28	27	26	25
31	32	33	34	35	36

26-AW

F-1-A 3M-9-55

County Ravalli

Farm Checked: Date 11-20-57

By Carpenter & Tate

STATE OF MONTANA
STATE ENGINEERS OFFICE
Water Resources Survey

T. 9N R. 20W Plat No. 5

Photo No. 2P-178

Legal Land Owner Donald & Myrtle Westfall Address Stevensville, Montana

Operator Address

Water is deliverd by:— 1. Private System; X 2. Ditch Company; 3. State Project; 4. Federal Project; 5. Irrigation District

If under Ditch Company, Irrigation District, or Government Project, state the number of shares or inches, acre feet, as the case may be in said system

App. No. Decree No.	NAME OF APPROPRIATOR TO WHOM DECREED	NAME OF STREAM	Date App. Date Priority	Miner's Inches	In Use	NAME OF DITCH (Water Delivered By)	No.	R/F	P/G/S	Present Irr. Acres	Irrigable Acres
D-327	Alexander S. Buchanan	Robertson Creek	6-1-58	100	Part	Westfall-Haupt Ditch	1			5	0

NOTE: R—Denotes Regular Irrigation. F—Flood Irrigation. P—Water diverted by means of pumping. G—Water diverted by gravity. S—Stored Water.

Condition of System Good Topography Valley River Basin Columbia River, Robertson Creek

Adequate Supply: Yes X No Explain

Remarks

Also in: Plat No. Twp. Rge.	Plat No. Twp. Rge.	Plat No. Twp. Rge.
Plat No. Twp. Rge.	Plat No. Twp. Rge.	Plat No. Twp. Rge.

Information From:
Will Luby & Courthouse - Book 2, Page 273

6	5	4	3	2	1
7	8	9	10	11	12
18	17	16	15	14	13
19	20	21	22	23	24
30	29	28	27	26	25
31	32	33	34	35	36

26-AV

F-1-A 3M-9-55

County Ravalli

Farm Checked: Date 10-30-57

By Vaughn Chadbourne

STATE OF MONTANA
STATE ENGINEERS OFFICE
Water Resources Survey
3

T. 9N R. 20W Plat No. 5

Photo No. 2P-47 Sec. 20.

2P-48 Sec. 17

Legal Land Owner Allie J. Wetherald et al Address Stevensville, Montana

Operator Same Address

Water is deliverd by:— 1. Private System; x 2. Ditch Company; 3. State Project; 4. Federal Project; 5. Irrigation District

If under Ditch Company, Irrigation District, or Government Project, state the number of shares or inches, acre feet, as the case may be in said system

App. No. Decree No.	NAME OF APPROPRIATOR TO WHOM DECREED	NAME OF STREAM	Date App. Date Priority	Miner's Inches	In Use	NAME OF DITCH (Water Delivered By)	No.	R/F	P/G/S	Present Irr. Acres	Irrigable Acres
D-662	John Boskis	Mill or Lyons Creek (Kootenai Creek)	8-14-95	95	Yes	#3 Ditch	1	F			
D-670	Geo. P. Harrington & Ed. S. Morgan	Mill or Lyons Creek	4-1-98	95	75	#3 Ditch	1	F		80	19
			6-1-95	10	Yes	#2 Ditch	1	F		16	0
			5-1-95	60	Yes	#4 Ditch	1	F		25	0

NOTE: R—Denotes Regular Irrigation. F—Flood Irrigation. P—Water diverted by means of pumping. G—Water diverted by gravity. S—Stored Water.

Condition of System Good Topography Mountainous River Basin Columbia River, Mill or Lyons Cr

Adequate Supply: Yes..... No. x Explain Late right

Remarks

Also in: Plat No. Twp. Rge.	Plat No. Twp. Rge.	Plat No. Twp. Rge.
Plat No. Twp. Rge.	Plat No. Twp. Rge.	Plat No. Twp. Rge.

Information From:

Bert & Ella Boskis

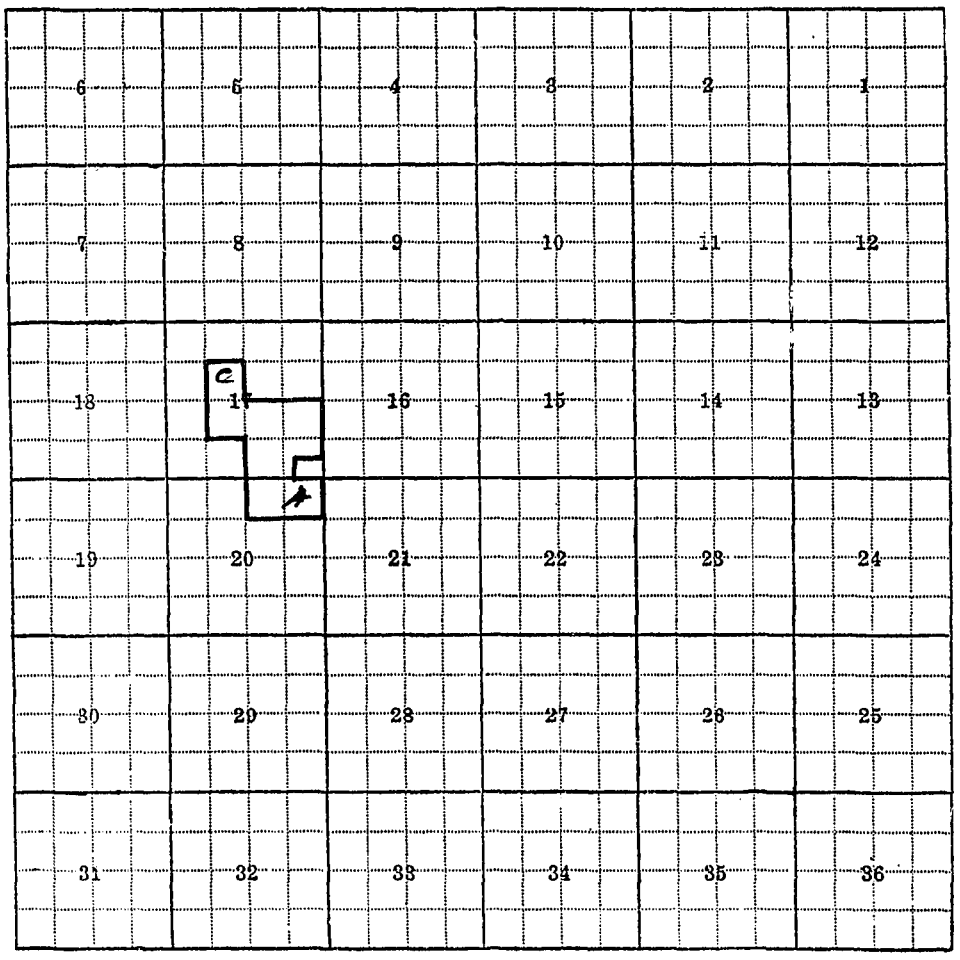
6
5
4
3
2
1
7
8
9
10
11
12
18
17
16
15
14
13
19
20
21
22
23
24
30
29
28
27
26
25
31
32
33
34
35
36

17-C, 20-A

F-1-A 3M-9-55

County Ravalli

Farm Checked: Date 11-14-57

By Pete

STATE OF MONTANA
STATE ENGINEERS OFFICE
Water Resources Survey

T. 9N. R. 20W. Plat No. 5

Photo No. 2P-179

Legal Land Owner L. O. Wetzel Address

Operator Bob Thomas - Buying Address Stevensville, Montana

Water is deliverd by:— 1. Private System; 2. Ditch Company; 3. State Project; 4. Federal Project; 5. Irrigation District

If under Ditch Company, Irrigation District, or Government Project, state the number of shares or inches, acre feet, as the case may be in said system

App. No. Decree No.	NAME OF APPROPRIATOR TO WHOM DECREED	NAME OF STREAM	Date App. Date Priority	Miner's Inches	In Use	NAME OF DITCH (Water Delivered By)	No.	R/F	P/G/S	Present Irr. Acres	Irrigable Acres
D-325	W. S. Bostwerth	Burnt Fork Creek)	6-1-63	152	76	Thomas Ditch	1	R		139	0
D-344	Ethel W. Chapman	Burnt Fork Creek)	5-5-83	160	Part						
A-1547	Mark D. Fitzgarrald	Seepage, Waste, Drain)	7-24-17	200	Yes						

NOTE: R—Denotes Regular Irrigation. F—Flood Irrigation. P—Water diverted by means of pumping. G—Water diverted by gravity. S—Stored Water.

Condition of System Fair Topography Creek Bottom River Basin Columbia River, Burnt Fork Creek

Adequate Supply: Yes x No. Explain

Remarks

Also in: Plat No. Twp. Rge.	Plat No. Twp. Rge.	Plat No. Twp. Rge.
Plat No. Twp. Rge.	Plat No. Twp. Rge.	Plat No. Twp. Rge.

Information From:

Bob Thomas

6	5	4	3	2	1
7	8	9	10	11	12
18	17	16	15	14	13
19	20	21	22	23	24 D
30	29	28	27	26	25
31	32	33	34	35	36

24-D

F-1-A 3M-9-55

County Ravalli

Farm Checked: Date 11-18-57

By Vaughn Chadbourne

STATE OF MONTANA
STATE ENGINEERS OFFICE
Water Resources Survey

T. 9N R. 20W Plat No. 5

Photo No. 2P-78

Legal Land Owner Earl Whitesitt Address Stevensville, Montana

Operator Same Address

Water is deliverd by:— 1. Private System; 2. Ditch Company: x 3. State Project; 4. Federal Project; 5. Irrigation District

If under Ditch Company, Irrigation District, or Government Project, state the number of shares or inches, acre feet, as the case may be in said system

App. No. Decree No.	NAME OF APPROPRIATOR TO WHOM DECREED	NAME OF STREAM	Date App. Date Priority	Miner's Inches	In Use	NAME OF DITCH (Water Delivered By)	No.	R/F	P/G/S	Present Irr. Acres	Irrigable Acres
D-204	Supply Ditch Co.	Bitterroot River	5-1-98	5000	225						
					shs.	Supply Ditch	2	R		28	0

NOTE: R—Denotes Regular Irrigation. F—Flood Irrigation. P—Water diverted by means of pumping. G—Water diverted by gravity. S—Stored Water.

Condition of System Good Topography 1st Bench River Basin Columbia River, Bitterroot River

Adequate Supply: Yes x No Explain

Remarks Earl Whitesitt is signed up for 225 shares under the Supply Ditch Association. (Wood-Parkhurst Ditch)

Also in: Plat No. Twp. Rge.	Plat No. Twp. Rge.	Plat No. Twp. Rge.
Plat No. Twp. Rge.	Plat No. Twp. Rge.	Plat No. Twp. Rge.

Information From:
Earl Whitesitt

6	5	4	3	2	1
7	8	9	10	11	12
18	17	16	15	14	13
19	20	21	22	23	24
30	29	28	27	26	25
31	32	33	34	35	36

34-C

F-1-A 3M-9-55

County Ravalli

Farm Checked: Date 11-19-57

By Vaughn Chadbourne

STATE OF MONTANA

STATE ENGINEERS OFFICE

Water Resources Survey

3

T. 9N R. 20W Plat No. 5

Photo No. 2P-78

Legal Land Owner Roy N. Whitesitt Address Stevensville, Montana

Operator Earl Whitesitt Address

Water is deliverd by:— 1. Private System; 2. Ditch Company; x 3. State Project; 4. Federal Project; 5. Irrigation District

If under Ditch Company, Irrigation District, or Government Project, state the number of shares or inches, acre feet, as the case may be in said system

App. No. Decree No.	NAME OF APPROPRIATOR TO WHOM DECREED	NAME OF STREAM	Date App. Date Priority	Miner's Inches	In Use	NAME OF DITCH (Water Delivered By)	No.	R/F	P/G/S	Present Irr. Acres	Irrigable Acres
D-204	Supply Ditch Co.	Bitterroot River	5-1-98	5000	*See	Supply Ditch	2	R		10	0
D-433	Supply Ditch Co.	Burnt Fork Creek	3-22-12	1000	below						

NOTE: R—Denotes Regular Irrigation. F—Flood Irrigation. P—Water diverted by means of pumping. G—Water diverted by gravity. S—Stored Water.

Condition of System Good Topography 1st Bench River Basin Columbia River, Bitterroot River

Adequate Supply: Yes x No Explain

Remarks Roy Whitesitt is signed up for 150 shares under the Supply Ditch Association. (Wood-Parkhurst Ditch)

*5 shares in Supply Ditch is equal to one (1) miner's inch of water.

Also in: Plat No. Twp. Rge.	Plat No. Twp. Rge.	Plat No. Twp. Rge.
Plat No. Twp. Rge.	Plat No. Twp. Rge.	Plat No. Twp. Rge.

Information From:

Earl Whitesitt

:OW.. Plat No....5.....

.....2P-78.....

.....

.....

igation District

P/G/S	Present Irr. Acres	Irrigable Acres
	10	0

Water.

~~ter, Bitterroot River~~

Ditch)

on From:

itesitt

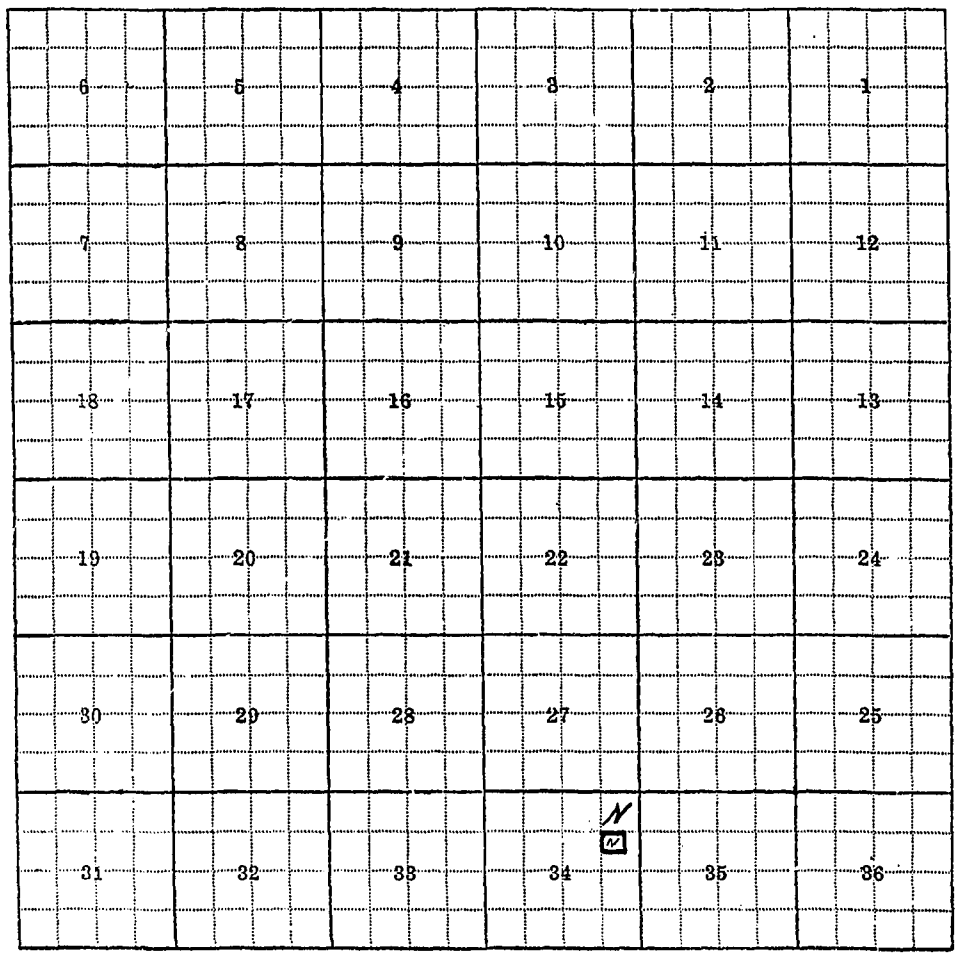

34-N

F-1-A 3M-9-55

County Ravalli

Farm Checked: Date 11-19-57

By Carpenter & Tate

STATE OF MONTANA

STATE ENGINEERS OFFICE

Water Resources Survey

3

T. 9N R. 20W. Plat No. 5

Photo No. 2P-178

Legal Land Owner Mary & F. L. Williamson Address Stevensville, Montana

Operator Same Address

Water is deliverd by:— 1. Private System; x 2. Ditch Company; 3. State Project; 4. Federal Project; 5. Irrigation District

If under Ditch Company, Irrigation District, or Government Project, state the number of shares or inches, acre feet, as the case may be in said system

App. No. Decree No.	NAME OF APPROPRIATOR TO WHOM DECREED	NAME OF STREAM	Date App. Date Priority	Miner's Inches	In Use	NAME OF DITCH (Water Delivered By)	No.	R/F	P/G/S	Present Irr. Acres	Irrigable Acres
D-338	W. S. Burrell	N. Swamp Creek	6-1-66	58	Part	Howard-Keenan Ditch	1	R		5	0

NOTE: R—Denotes Regular Irrigation. F—Flood Irrigation. P—Water diverted by means of pumping. G—Water diverted by gravity. S—Stored Water.

Condition of System Good Topography Valley River Basin Columbia River, N. Swamp Creek

Adequate Supply: Yes x No Explain

Remarks

Also in: Plat No. Twp. Rge.	Plat No. Twp. Rge.	Plat No. Twp. Rge.
Plat No. Twp. Rge.	Plat No. Twp. Rge.	Plat No. Twp. Rge.

Information From:
Frank Williamson & Courthouse
Book 61, Page 233

6	5	4	3	2	1
7	8	9	10	11	12
18	17	16	15	14	13
19	20	21	22	23	24
30	29	28	27	26 Y	25
31	32	33	34	35	36

26-Y

F-1-A 3M-9-55

County Ravalli

Farm Checked: Date 11-18-57

By Pete

STATE OF MONTANA
STATE ENGINEERS OFFICE
Water Resources Survey

T 9N R 20W Plat No. 5

Photo No. 2P-177

Legal Land Owner Harwood & Mary Willis Address Stevensville, Montana

Operator Same Address

Water is deliverd by:— 1. Private System; 2. Ditch Company; 3. State Project; 4. Federal Project; 5. Irrigation District

If under Ditch Company, Irrigation District, or Government Project, state the number of shares or inches, acre feet, as the case may be in said system

App. No. Decree No.	NAME OF APPROPRIATOR TO WHOM DECREED	NAME OF STREAM	Date App. Date Priority	Miner's Inches	In Use	NAME OF DITCH (Water Delivered By)	No.	R/F	P/G/S	Present Irr. Acres	Irrigable Acres
D-204	Supply Ditch Co.	Bitterroot River	5-1-98	5000	25 shs.	Supply Ditch	2	R		5	0

NOTE: R—Denotes Regular Irrigation. F—Flood Irrigation. P—Water diverted by means of pumping. G—Water diverted by gravity. S—Stored Water.

Condition of System Good Topography Valley River Basin Columbia River, Bitterroot River

Adequate Supply: Yes X No Explain

Remarks Harwood Willis is signed up for 25 shares under the Supply Ditch Association. (Wood-Parkhurst Ditch)

Also in: Plat No. Twp. Rge.	Plat No. Twp. Rge.	Plat No. Twp. Rge.
Plat No. Twp. Rge.	Plat No. Twp. Rge.	Plat No. Twp. Rge.

Information From:
Roy Metcalf

6	5	4	3	2	1
7	8	9	10	11	12
18	17	16	15	14	13
19	20	21	22	23	24
30	29	28	27	26	25
31	32	33	34	35	36

35-H

F-1-A 3M-9-55

County Ravalli

Farm Checked: Date 11-13-57

By Pete

STATE OF MONTANA
STATE ENGINEERS OFFICE
Water Resources Survey

T. 9N R. 20W Plat No. 5

Photo No. 2P-180

Legal Land Owner Otto & Josephine Wolf Address Stevensville, Montana

Operator Same Address

Water is deliverd by:— 1. Private System; 2. Ditch Company; 3. State Project; 4. Federal Project; 5. Irrigation District

If under Ditch Company, Irrigation District, or Government Project, state the number of shares or inches, acre feet, as the case may be in said system

App. No. Decree No.	NAME OF APPROPRIATOR TO WHOM DECREED	NAME OF STREAM	Date App. Date Priority	Miner's Inches	In Use	NAME OF DITCH (Water Delivered By)	No.	R/F	P/G/S	Present Irr. Acres	Irrigable Acres
D-204	Supply Ditch Co.	Bitterroot River	5-1-08	5000	300 shs.	Supply Ditch	2	R		74	0

NOTE: R—Denotes Regular Irrigation. F—Flood Irrigation. P—Water diverted by means of pumping. G—Water diverted by gravity. S—Stored Water.

Condition of System Good Topography Valley River Basin Columbia River, Bitterroot River

Adequate Supply: Yes x No Explain

Remarks Otto Wolf is signed up for 300 shares under the Supply Ditch Association. (Wood-Parkhurst Ditch)

Also in: Plat No. Twp. Rge.	Plat No. Twp. Rge.	Plat No. Twp. Rge.
Plat No. Twp. Rge.	Plat No. Twp. Rge.	Plat No. Twp. Rge.

Information From:

Otto Wolf

6	5	4	3	2	1
7	8	9	10	11	12
18	17	16	15	14	13
				E	
19	20	21	22	23	24
30	29	28	27	26	25
31	32	33	34	35	36

14-E

F-1-A 3M-9-55

County Ravalli

Farm Checked: Date 11-20-57

By Pete

STATE OF MONTANA
STATE ENGINEERS OFFICE
Water Resources Survey

T. 9N R. 20W Plat No. 5

Photo No. 2P-178

Legal Land Owner Roy & Ethel Wonnacott Address Stevensville, Montana

Operator Same Address

Water is deliverd by:— 1. Private System; 2. Ditch Company; 3. State Project; 4. Federal Project; 5. Irrigation District

If under Ditch Company, Irrigation District, or Government Project, state the number of shares or inches, acre feet, as the case may be in said system

App. No. Decree No.	NAME OF APPROPRIATOR TO WHOM DECREED	NAME OF STREAM	Date App. Date Priority	Miner's Inches	In Use	NAME OF DITCH (Water Delivered By)	No.	R/F	P/G/S	Present Irr. Acres	Irrigable Acres
D-415	J. H. Schwallen	Burnt Fork Creek	5-15-82	153	5	Weber Ditch	1	R		4	0

NOTE: R—Denotes Regular Irrigation. F—Flood Irrigation. P—Water diverted by means of pumping. G—Water diverted by gravity. S—Stored Water.

Condition of System Fair Topography Creek Bottom River Basin Columbia River, Mill Fork Channel

Adequate Supply: Yes x No Explain

Remarks Has enough from D-415 to irrigate this 5 acres.

Also in: Plat No Twp Rge	Plat No Twp Rge	Plat No Twp Rge
Plat No Twp Rge	Plat No Twp Rge	Plat No Twp Rge

Information From:

Mrs. Wonnacott

6	5	4	3	2	1
7	8	9	10	11	12
18	17	16	15	14	13
19	20	21	22	23	24
30	29	28	27	26	25
31	32	33	34	35	36

26-B

F-1-A

County Ravalli

STATE OF MONTANA
STATE ENGINEERS OFFICE
Water Resources Survey

T. 9N. R. 20W. Plat No. 5

Farm Checked: Date 10-5-57

Photo No. 2P-178

By Pete

Legal Land Owner Ada Wood & Doris Hill Address Stevensville, Montana

Operator Same Address

Water is deliverd by:— 1. Private System; 2. Ditch Company; 3. State Project; 4. Federal Project; 5. Irrigation District

If under Ditch Company, Irrigation District, or Government Project, state the number of shares or inches, acre feet, as the case may be in said system

App. No. Decree No.	NAME OF APPROPRIATOR TO WHOM DECREED	NAME OF STREAM	Date App. Date Priority	Miner's Inches	In Use	NAME OF DITCH (Water Delivered By)	No.	R/F	P/G/S	Present Irr. Acres	Irrigable Acres
D-447)	W. H. Wood	Burnt Fork Creek	6-1-60	150	Yes	Wood Ditches	1	R		193	0
D-448)	W. H. & Benjamin Wood	Burnt Fork Creek	10-1-63	160	80						
			6-1-72	50	25						
			6-1-80	95	47.5						

NOTE: R—Denotes Regular Irrigation. F—Flood Irrigation. P—Water diverted by means of pumping. G—Water diverted by gravity. S—Stored Water.

Condition of System Fair Topography Creek Bottom River Basin Columbia River, Burnt Fork Creek

Adequate Supply: Yes X No. Explain

Remarks

Also in: Plat No. 6 Twp. 9N Rge. 19W.	Plat No. Twp. Rge.	Plat No. Twp. Rge.
Plat No. Twp. Rge.	Plat No. Twp. Rge.	Plat No. Twp. Rge.

Information From:

Ada Wood

6	5	4	3	2	1
7	8	9	10	11	12
18	17	16	15	14	13
19	20	21	22	23	24
30	29	28	27	26	25 B
31	32	33	34	35	36

25 B

F-1-A 3M-9-55

County Ravalli

Farm Checked: Date 10-7-57

By Pete

STATE OF MONTANA
STATE ENGINEERS OFFICE
Water Resources Survey

T 9N R 20W Plat No. 5

Photo No. 2P-179

Legal Land Owner Leo A. Wood Address Stevensville, Montana

Operator Same Address

Water is deliverd by:— 1. Private System; 2. Ditch Company; 3. State Project; 4. Federal Project; 5. Irrigation District

If under Ditch Company, Irrigation District, or Government Project, state the number of shares or inches, acre feet, as the case may be in said system

App. No. Decree No.	NAME OF APPROPRIATOR TO WHOM DECREED	NAME OF STREAM	Date App. Date Priority	Miner's Inches	In Use	NAME OF DITCH (Water Delivered By)	No.	R/F	P/G/S	Present Irr. Acres	Irrigable Acres
D-448	W. H. & Benjamin										
	Wood	Burnt Fork Creek	10-1-63	160	80	Rock-Wood Ditch)	1	R		27	0
						Wood Ditches)	1	R		69	0
			6-1-72	50	25						
			6-1-80	95	47.5						

NOTE: R—Denotes Regular Irrigation. F—Flood Irrigation. P—Water diverted by means of pumping. G—Water diverted by gravity. S—Stored Water.

Condition of System Fair Topography Creek Bottom River Basin Columbia River, Burnt Fork Creek

Adequate Supply: Yes X No. Explain

Remarks

Also in: Plat No. 6 Twp. 9N Rge. 19W	Plat No. Twp. Rge.	Plat No. Twp. Rge.
Plat No. Twp. Rge.	Plat No. Twp. Rge.	Plat No. Twp. Rge.

Information From:

Leo Wood

6	5	4	3	2	1
7	8	9	10	11	12
18	17	16	15	14	13
19	20	21	22	23	24 F
30	29	28	27	26	25 A
31	32	33	34	35	36

24-F, 25-A

F-1-A 3M-9-55

County Ravalli

Farm Checked: Date 11-19-57

By Carpenter & Tate

STATE OF MONTANA
STATE ENGINEERS OFFICE
Water Resources Survey

T. 9N R. 20W Plat No. 5

Photo No. 2P-178

Legal Land Owner Ned F. Wood Address Stevensville, Montana

Operator Same Address

Water is deliverd by:— 1. Private System; 2. Ditch Company; X 3. State Project; 4. Federal Project; 5. Irrigation District

If under Ditch Company, Irrigation District, or Government Project, state the number of shares or inches, acre feet, as the case may be in said system

App. No. Decree No.	NAME OF APPROPRIATOR TO WHOM DECREED	NAME OF STREAM	Date App. Date Priority	Miner's Inches	In Use	NAME OF DITCH (Water Delivered By)	No.	R/F	P/G/S	Present Irr. Acres	Irrigable Acres
*See											
Assn.		Bitterroot River				Supply Ditch	2			2	0

NOTE: R—Denotes Regular Irrigation. F—Flood Irrigation. P—Water diverted by means of pumping. G—Water diverted by gravity. S—Stored Water.

Condition of System Good Topography Valley River Basin Columbia River, Bitterroot River

Adequate Supply: Yes X No Explain

Remarks * Ned Wood is signed up for 20 shares under the Supply Ditch Association. (Wood-Parkhurst Ditch)

Also in: Plat No. Twp. Rge. | Plat No. Twp. Rge. | Plat No. Twp. Rge.
Plat No. Twp. Rge. | Plat No. Twp. Rge. | Plat No. Twp. Rge.

Information From:
Field Survey

6	5	4	3	2	1
7	8	9	10	11	12
18	17	16	15	14	13
19	20	21	22	23	24
30	29	28	27	26	25
31	32	33	34	35	36

26.-A'

F-1-A 3M-9-55

County Ravalli

Farm Checked: Date 11-19-57

By Carpenter & Tate

STATE OF MONTANA
STATE ENGINEERS OFFICE
Water Resources Survey

T. 9N R. 20W Plat No. 5

Photo No. 2P-178

Legal Land Owner Ted & Cora Waddington Address Stevensville, Montana

Operator Same Address

Water is deliverd by:— 1. Private System; 2. Ditch Company; x 3. State Project; 4. Federal Project; 5. Irrigation District

If under Ditch Company, Irrigation District, or Government Project, state the number of shares or inches, acre feet, as the case may be in said system

App. No. Decree No.	NAME OF APPROPRIATOR TO WHOM DECREED	NAME OF STREAM	Date App. Date Priority	Miner's Inches	In Use	NAME OF DITCH (Water Delivered By)	No.	R/F	P/G/S	Present Irr. Acres	Irrigable Acres
*See Assn.		Bitterroot River				Supply Ditch	2			10	0

NOTE: R—Denotes Regular Irrigation. F—Flood Irrigation. P—Water diverted by means of pumping. G—Water diverted by gravity. S—Stored Water.

Condition of System Good Topography Valley River Basin Columbia River, Bitterroot River

Adequate Supply: Yes x No Explain

Remarks * Ted Waddington is signed up for 52 shares under the Supply Ditch Association (Wood-Parkhurst Ditch)

Also in: Plat No. Twp. Rge.	Plat No. Twp. Rge.	Plat No. Twp. Rge.
Plat No. Twp. Rge.	Plat No. Twp. Rge.	Plat No. Twp. Rge.

Information From:

Field Survey

6	5	4	3	2	1
7	8	9	10	11	12
18	17	16	15	14	13
19	20	21	22	23	24
30	29	28	27	26	25
				AN	
31	32	33	34	35	36

26-AN

F-1-A 3M-9-55

County Ravalli

Farm Checked: Date 10-31-57

By Vaughn Chadbourne

STATE OF MONTANA
STATE ENGINEERS OFFICE
Water Resources Survey

T. 9N R. 20W Plat No. 5

Photo No. 2P-76

Legal Land Owner Ethel Wakeham et al Address

Operator Henry Ruby Monson Address

Water is deliverd by:— 1. Private System; 2. Ditch Company; 3. State Project; 4. Federal Project; 5. Irrigation District

If under Ditch Company, Irrigation District, or Government Project, state the number of shares or inches, acre feet, as the case may be in said system

App. No. Decree No.	NAME OF APPROPRIATOR TO WHOM DECREED	NAME OF STREAM	Date App. Date Priority	Miner's Inches	In Use	NAME OF DITCH (Water Delivered By)	No.	R/F	P/G/S	Present Irr. Acres	Irrigable Acres
D-671	W. K. Kellogg	Mill or Lyons Creek (Kootenai Creek)	8-1-10	120	Yes	#7 Ditch	1	F		66	0

NOTE: R—Denotes Regular Irrigation. F—Flood Irrigation. P—Water diverted by means of pumping. G—Water diverted by gravity. S—Stored Water.

Condition of System Fair Topography 1st Bench River Basin Columbia River, Mill or Lyons C

Adequate Supply: Yes ..... No x Explain Late right.

Remarks Water decreed through ditch #9 but is using #7, have found no trace of #9.

Also in: Plat No. ..... Twp. ..... Rge.	Plat No. ..... Twp. ..... Rge.	Plat No. ..... Twp. ..... Rge. .....
Plat No. ..... Twp. ..... Rge.	Plat No. ..... Twp. ..... Rge.	Plat No. ..... Twp. ..... Rge. .....

Information From:

Bert & Ella Boscke

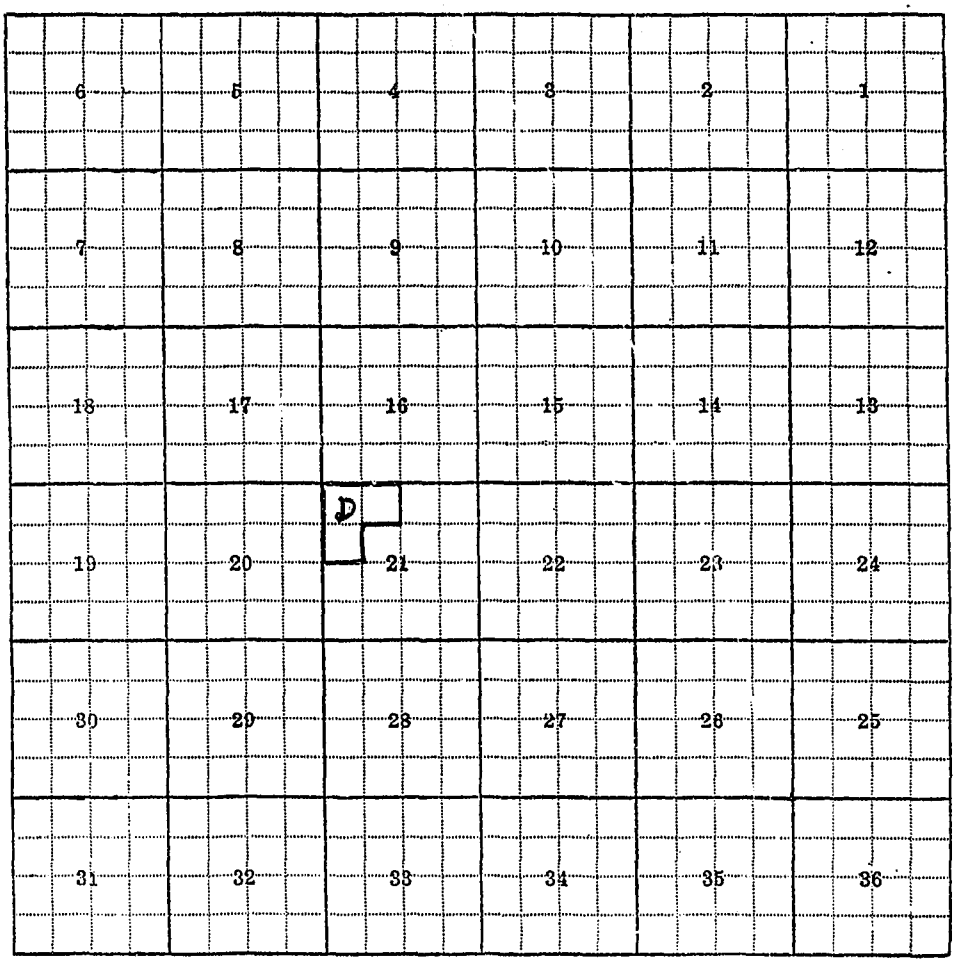
6
5
4
3
2
1
7
8
9
10
11
12
18
17
16
15
14
13
D
19
20
21
22
23
24
30
29
28
27
26
25
31
32
33
34
35
36

21-D

F-1-A 2M-9-55

County Ravalli

STATE OF MONTANA
STATE ENGINEERS OFFICE
Water Resources Survey

T. 9N R. 20W Plat No. 5

Farm Checked: Date 11-2-57

Photo No. 2P-75

By Vaughn Chadbourne

Legal Land Owner John & Rosa Slomp Address

Operator ~~Glen~~ KEN Sorree Address Stevensville, Montana

Water is deliverd by:— 1. Private System; x 2. Ditch Company; 3. State Project; 4. Federal Project; 5. Irrigation District

If under Ditch Company, Irrigation District, or Government Project, state the number of shares or inches, acre feet, as the case may be in said system

App. No. Decree No.	NAME OF APPROPRIATOR TO WHOM DECREED	NAME OF STREAM	Date App. Date Priority	Miner's Inches	In Use	NAME OF DITCH (Water Delivered By)	No.	R/F	P/G/S	Present Irr. Acres	Irrigable Acres
D-678	Theodore Truxler	Mill or Lyons Creek (Kootenai Creek)	11-16-01	80	Part	#7 Ditch	1	F		10	0

NOTE: R—Denotes Regular Irrigation. F—Flood Irrigation. P—Water diverted by means of pumping. G—Water diverted by gravity. S—Stored Water.

Condition of System Good Topography 1st Bench River Basin Columbia River, Mill or Lyons Cr.

Adequate Supply: Yes..... No....x.... Explain Late right

Remarks

Also in: Plat No. Twp. Rge.	Plat No. Twp. Rge.	Plat No. Twp. Rge.
Plat No. Twp. Rge.	Plat No. Twp. Rge.	Plat No. Twp. Rge.

Information From:

James Armstrong

6	5	4	3	2	1
7	8	9	10	11	12
18	17	16	15	14	13
19	20	21	22	23	24
30	29	28	27	26	25
31	32	33	34	35	36

15-F

F-1-A 3M-9-55

County Ravalli

Farm Checked: Date 10-21-57

By Vaughn Chadbourne

STATE OF MONTANA
STATE ENGINEERS OFFICE
Water Resources Survey

T. 9N R. 20W Plat No. 5

Photo No. 2P-47

Legal Land Owner Chas. Smith and Donald Fox Address Stevensville, Montana

Operator Same Address

Water is deliverd by:— 1. Private System; x 2. Ditch Company; 3. State Project; 4. Federal Project; 5. Irrigation District

If under Ditch Company, Irrigation District, or Government Project, state the number of shares or inches, acre feet, as the case may be in said system

App. No. Decree No.	NAME OF APPROPRIATOR TO WHOM DECREED	NAME OF STREAM	Date App. Date Priority	Miner's Inches	In Use	NAME OF DITCH (Water Delivered By)	No.	R/F	P/G/S	Present Irr. Acres	Irrigable Acres
D-667	E. D. Everson	Mill or Lyons Creek	6-1-95	30	Yes	#2 Ditch					
		(Kootenai Creek)	4-1-98	55	Yes		1	F		86	0

NOTE: R—Denotes Regular Irrigation. F—Flood Irrigation. P—Water diverted by means of pumping. G—Water diverted by gravity. S—Stored Water.

Condition of System Good Topography Mountainous River Basin Columbia River, Mill or Lyons Cr.

Adequate Supply: Yes..... No. x Explain Late Right

Remarks

Also in: Plat No. Twp. Rge.	Plat No. Twp. Rge.	Plat No. Twp. Rge.
Plat No. Twp. Rge.	Plat No. Twp. Rge.	Plat No. Twp. Rge.

Information From:

Chas. Smith

6	5	4	3	2	1
7	8	9	10	11	12
18	17	16	15	14	13
19	20 D	21	22	23	24
30	29	28	27	26	25
31	32	33	34	35	36

20-D

F-1-A 3M-9-55

County Ravalli

Farm Checked: Date 11-1-57

By Vaughn Chadbourne

STATE OF MONTANA
STATE ENGINEERS OFFICE
Water Resources Survey
3

T. 9N R. 20W Plat No. 5

Photo No. 2P-78

Legal Land Owner Hazel A. Smith Address

Operator Ernest Brinkerhoff Address Stevensville, Montana

Water is deliverd by:— 1. Private System; X 2. Ditch Company; 3. State Project; 4. Federal Project; 5. Irrigation District

If under Ditch Company, Irrigation District, or Government Project, state the number of shares or inches, acre feet, as the case may be in said system

App. No. Decree No.	NAME OF APPROPRIATOR TO WHOM DECREED	NAME OF STREAM	Date App. Date Priority	Miner's Inches	In Use	NAME OF DITCH (Water Delivered By)	No.	R/F	P/G/S	Present Irr. Acres	Irrigable Acres
D-97	George Corscadden	Big Creek	6-15-86	100	Yes						
			5-15-90	230	Yes	River Ditch	1	F			
A-137	Ben Cameron & Geo. Corscadden	Bitterroot River	4-15-05	720	11/20	River Ditch	1	F		257	0
A-1392	W. I. Daw	Unnamed Springs	10-23-44	240	Yes	Slew Ditch	1	R		30	0

NOTE: R—Denotes Regular Irrigation. F—Flood Irrigation. P—Water diverted by means of pumping. G—Water diverted by gravity. S—Stored Water.

Condition of System Good Topography Bottom Land River Basin Columbia River, Unnamed Springs, Bitterroot River, & Big Creek

Adequate Supply: Yes X No Explain

Remarks

Also in: Plat No. ? Twp. 8N Rge. 20W	Plat No. Twp. Rge.	Plat No. Twp. Rge.
Plat No. Twp. Rge.	Plat No. Twp. Rge.	Plat No. Twp. Rge.

Information From:

Ernest Brinkerhoff

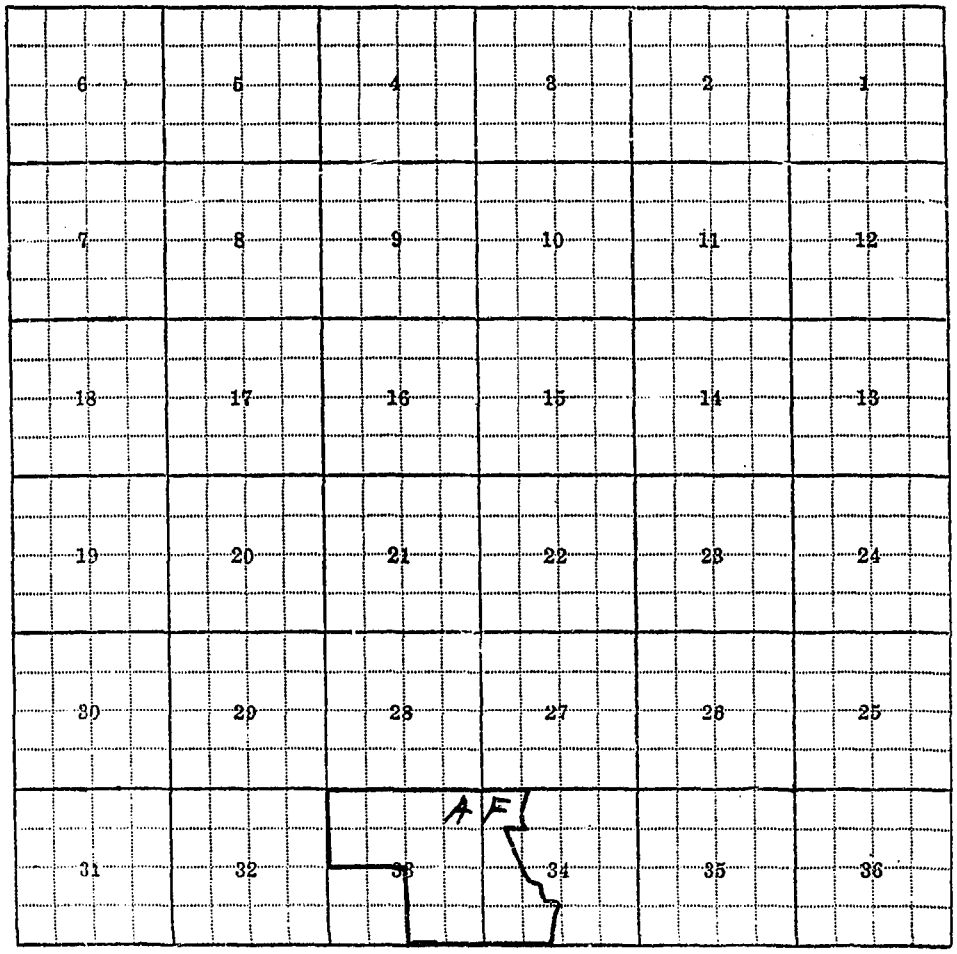
6
5
4
3
2
1
7
8
9
10
11
12
18
17
16
15
14
13
19
20
21
22
23
24
30
29
28
27
26
25
A
F
31
32
33
34
35
36

33-A, 34-F

F-1-A 3M-9-55

County Ravalli

Farm Checked: Date 11-19-57

By Carpenter & Tate

STATE OF MONTANA
STATE ENGINEERS OFFICE
Water Resources Survey
3

T 9N R 20W Plat No 5

Photo No 2P-178

Legal Land Owner Robert (B) & Verna Smith Address Stevensville, Montana

Operator Same Address

Water is deliverd by:— 1. Private System; 2. Ditch Company; X 3. State Project; 4. Federal Project; 5. Irrigation District

If under Ditch Company, Irrigation District, or Government Project, state the number of shares or inches, acre feet, as the case may be in said system

App. No. Decree No.	NAME OF APPROPRIATOR TO WHOM DECREED	NAME OF STREAM	Date App. Date Priority	Miner's Inches	In Use	NAME OF DITCH (Water Delivered By)	No.	R/F	P/G/S	Present Irr. Acres	Irrigable Acres
*See											
Assn.		Bitterroot River				Supply Ditch	2			8	0

NOTE: R—Denotes Regular Irrigation. F—Flood Irrigation. P—Water diverted by means of pumping. G—Water diverted by gravity. S—Stored Water.

Condition of System Good Topography Valley River Basin Columbia River, Bitterroot River

Adequate Supply: Yes x No Explain

Remarks *Robert B. Smith is signed up for 25 shares under the Supply Ditch Association. (Wood-Parkhurst Ditch)

Also in: Plat No. Twp. Rge.	Plat No. Twp. Rge.	Plat No. Twp. Rge.
Plat No. Twp. Rge.	Plat No. Twp. Rge.	Plat No. Twp. Rge.

Information From:
Field Survey

6	5	4	3	2	1
7	8	9	10	11	12
18	17	16	15	14	13
19	20	21	22	23	24
30	29	28	27	26	25
31	32	33	34	35	36

26-H

F-1-A 3M-9-55

County Ravalli

Farm Checked: Date 11-19-57

By Pete

STATE OF MONTANA
STATE ENGINEERS OFFICE
Water Resources Survey

T. 9N R. 20W. Plat No. 5

Photo No. 2P-78

Legal Land Owner W. R. & Marie Spencer Address Stevensville, Montana

Operator Same Address

Water is deliverd by:— 1. Private System; 2. Ditch Company; 3. State Project; 4. Federal Project; 5. Irrigation District

If under Ditch Company, Irrigation District, or Government Project, state the number of shares or inches, acre feet, as the case may be in said system

App. No. Decree No.	NAME OF APPROPRIATOR TO WHOM DECREED	NAME OF STREAM	Date App. Date Priority	Miner's Inches	In Use	NAME OF DITCH (Water Delivered By)	No.	R/F	P/G/S	Present Irr. Acres	Irrigable Acres

NOTE: R—Denotes Regular Irrigation. F—Flood Irrigation. P—Water diverted by means of pumping. G—Water diverted by gravity. S—Stored Water.

Condition of System Topography River Basin

Adequate Supply: Yes No Explain

Remarks Has two pieces of ground. Didn't get any water with either piece, but was released some waste water from a neighbor to irrigate a small portion of this land.

Also in: Plat No. Twp. Rge.	Plat No. Twp. Rge.	Plat No. Twp. Rge.
Plat No. Twp. Rge.	Plat No. Twp. Rge.	Plat No. Twp. Rge.

Information From:

Dr. Spencer

6	5	4	3	2	1
7	8	9	10	11	12
18	17	16	15	14	13
19	20	21	22	23	24
30	29	28	27	26	25
31	32	33	34	35	36

25-D

F-1-A 3M-9-55

County Ravalli

Farm Checked: Date 10-22-57

By Vaughn Chadbourne

STATE OF MONTANA
STATE ENGINEERS OFFICE
Water Resources Survey
3

T. 9N R. 20W Plat No. 5

Photo No. 2P-77

Legal Land Owner Samuel & Alberta Steuart Address Stevensville, Montana

Operator Same Address

Water is deliverd by:— 1. Private System; x 2. Ditch Company; 3. State Project; 4. Federal Project; 5. Irrigation District

If under Ditch Company, Irrigation District, or Government Project, state the number of shares or inches, acre feet, as the case may be in said system

App. No. Decree No.	NAME OF APPROPRIATOR TO WHOM DECREED	NAME OF STREAM	Date App. Date Priority	Miner's Inches	In Use	NAME OF DITCH (Water Delivered By)	No.	R/F	P/G/S	Present Irr. Acres	Irrigable Acres
D-677	John E. Sullivan	Mill or Lyons Cr. (Kootenai Creek)	5-30-85	130	Yes	#6 Ditch	1	R		11	0
D-777	Heirs of J. E. Sullivan	Sharratt Creek	4-1-82	60	Yes	Sullivan & O'Brien-Sullivan	1	R		38	0

NOTE: R—Denotes Regular Irrigation. F—Flood Irrigation. P—Water diverted by means of pumping. G—Water diverted by gravity. S—Stored Water.

Condition of System Good Topography 2nd Bench River Basin Columbia River, Mill or Lyon Cr.

Adequate Supply: Yes x No Explain Sharratt Creek

Remarks

Also in: Plat No. Twp. Rge.	Plat No. Twp. Rge.	Plat No. Twp. Rge.
Plat No. Twp. Rge.	Plat No. Twp. Rge.	Plat No. Twp. Rge.

Information From:

Samuel Steuart

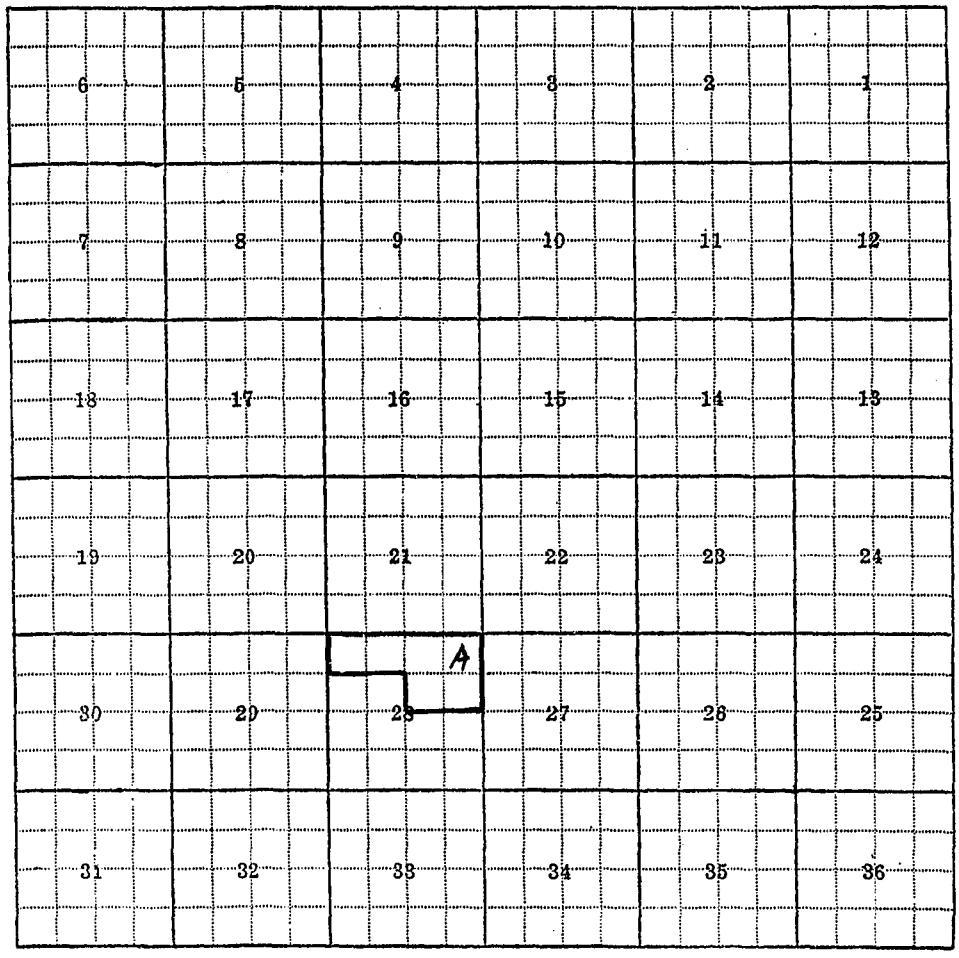
6
5
4
3
2
1
7
8
9
10
11
12
18
17
16
15
14
13
19
20
21
22
23
24
30
29
28
27
26
25
31
32
33
34
35
36

28-A

F-1-A 3M-9-55

County Ravalli

Farm Checked: Date 10-29-57

By Vaughn Chadbourne

STATE OF MONTANA
STATE ENGINEERS OFFICE
Water Resources Survey
3

T. 9N R. 20W Plat No. 5

Photo No. 2P-78

Legal Land Owner George & Doris Stevens Address Stevensville, Montana

Operator Same Address

Water is deliverd by:— 1. Private System; x 2. Ditch Company; 3. State Project; 4. Federal Project; 5. Irrigation District

If under Ditch Company, Irrigation District, or Government Project, state the number of shares or inches, acre feet, as the case may be in said system

App. No. Decree No.	NAME OF APPROPRIATOR TO WHOM DECREED	NAME OF STREAM	Date App. Date Priority	Miner's Inches	In Use	NAME OF DITCH (Water Delivered By)	No.	R/F	P/G/S	Present Irr. Acres	Irrigable Acres
D-672	William Landon	Mill or Lyons Creek (Kootenai Creek)	5-1-96	115	Yes	#1 Ditch	1	F		51	0

NOTE: R—Denotes Regular Irrigation. F—Flood Irrigation. P—Water diverted by means of pumping. G—Water diverted by gravity. S—Stored Water.

Condition of System Poor Topography Mountainous River Basin Columbia River, Mill or Lyons Cre

Adequate Supply: Yes..... No. x Explain Late Right

Remarks

Also in: Plat No. Twp. Rge.	Plat No. Twp. Rge.	Plat No. Twp. Rge.
Plat No. Twp. Rge.	Plat No. Twp. Rge.	Plat No. Twp. Rge.

Information From:

Doris Stevens

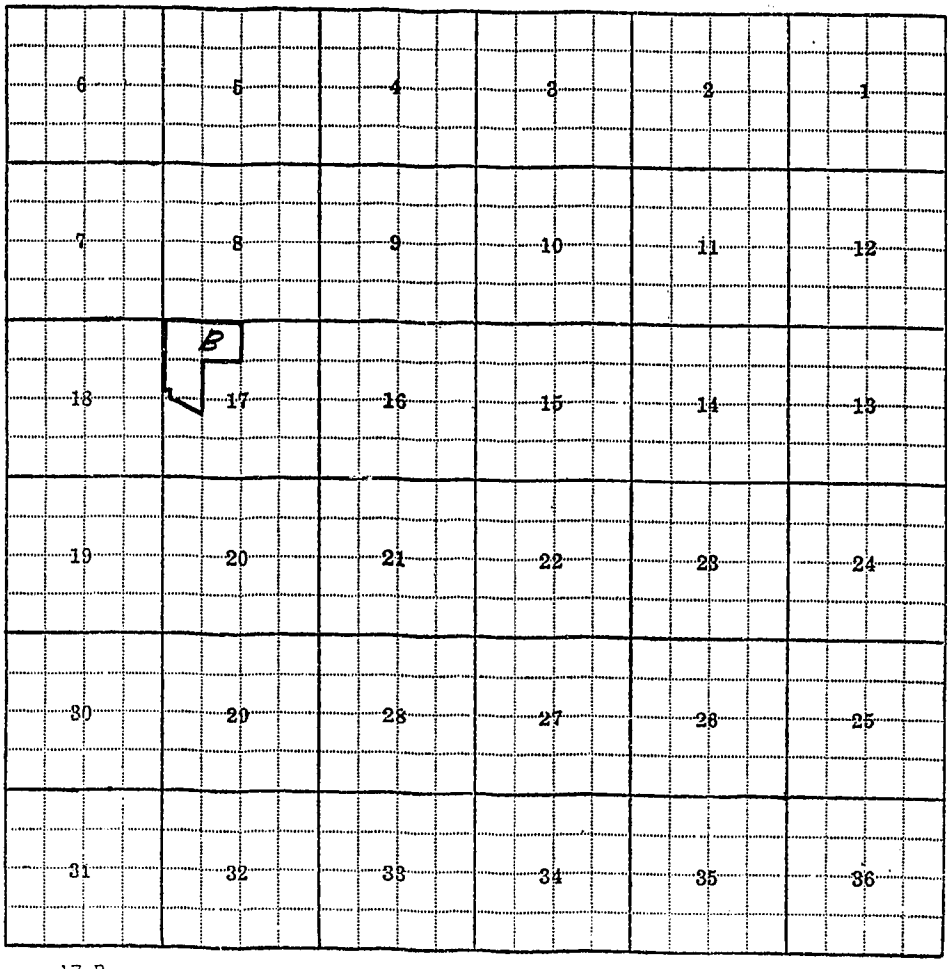
6
5
4
3
2
1
7
8
9
10
11
12
B
18
17
16
15
14
13
19
20
21
22
23
24
30
29
28
27
26
25
31
32
33
34
35
36

17-B

F-1-A 3M-9-55

County Ravalli

Farm Checked: Date 11-18-57

By Vaughn Chadbourne

STATE OF MONTANA
STATE ENGINEERS OFFICE
Water Resources Survey

T 9N R 20W Plat No. 5

Photo No. 2P-78

Legal Land Owner City of Stevensville- Cemetery Address

Operator Address

Water is deliverd by:— 1. Private System; 2. Ditch Company;x 3. State Project; 4. Federal Project; 5. Irrigation District

If under Ditch Company, Irrigation District, or Government Project, state the number of shares or inches, acre feet, as the case may be in said system

App. No. Decree No.	NAME OF APPROPRIATOR TO WHOM DECREED	NAME OF STREAM	Date App. Date Priority	Minor's Inches	In Use	NAME OF DITCH (Water Delivered By)	No.	R/F	P/G/S	Present Irr. Acres	Irrigable Acres
Use		Cemetery sump				Cemetery pump &					
						sprinkler	1	R		5	0
A-1711	Lyman Young	Seepage, Waste, Drain	5-6-88	200	No						

NOTE: R—Denotes Regular Irrigation. F—Flood Irrigation. P—Water diverted by means of pumping. G—Water diverted by gravity. S—Stored Water.

Condition of System Good Topography 1st Bench River Basin Columbia River, Sump

Adequate Supply: Yes X No Explain

Remarks Pump water from a sump which can be filled with water from So. Swamp Creek. The City Clerk says that the City is not buying any ninn Ditch that he knows of.

Also in: Plat No. Twp. Rge. | Plat No. Twp. Rge. | Plat No. Twp. Rge.
Plat No. Twp. Rge. | Plat No. Twp. Rge. | Plat No. Twp. Rge.

Information From:

Oscar Enoboe

6	5	4	3	2	1
7	8	9	10	11	12
18	17	16	15	14	13
19	20	21	22	23	24
30	29	28	27	26	25
31	32	33	34	35	36

34-H

F-1-A 3M-9-55

Couniy Ravalli

Farm Checked: Date 11-19-57

By Carpenter & Tate

STATE OF MONTANA

STATE ENGINEERS OFFICE

Water Resources Survey

T 9N R 20W Plat No. 5

Photo No. 22-178

Legal Land Owner Stevensville Heights (SEE FOLLOWING FORMS) Address Stevensville, Montana

Operator Address

Water is deliverd by:— 1. Private System; 2. Ditch Company; 3. State Project; 4. Federal Project; 5. Irrigation District

If under Ditch Company, Irrigation District, or Government Project, state the number of shares or inches, acre feet, as the case may be in said system

App. No. Decree No.	NAME OF APPROPRIATOR TO WHOM DECREED	NAME OF STREAM	Date App. Date Priority	Miner's Inches	In Use	NAME OF DITCH (Water Delivered By)	No.	R/F	P/G/S	Present Irr. Acres	Irrigable Acres
D-338	W. S. Burrell	N. Swamp Creek	6-1-66	58							

NOTE: R—Denotes Regular Irrigation. F—Flood Irrigation. P—Water diverted by means of pumping. G—Water diverted by gravity. S—Stored Water.

Condition of System Topography River Basin

Adequate Supply: Yes No Explain

Remarks

Also in: Plat No. Twp. Rge.	Plat No. Twp. Rge.	Plat No. Twp. Rge.
Plat No. Twp. Rge.	Plat No. Twp. Rge.	Plat No. Twp. Rge.

Information From:

6	5	4	3	2	1
7	8	9	10	11	12
18	17	16	15	14	13
19	20	21	22	23	24
30	29	28	27	26	25
31	32	33	34	35	36

Daily News, Lewistown 1500 2-53

Stevensville Heights

Name of landowners with no irrigation at time of survey

Ella Haacke - Lots 1-3, 26-28, Blk 3

Helen Long - Lots 15-19, Blk 3

Simon Owns Medicine - Lots Pt. 1-2-6-Pt 7, Blk 1

Myrtle A. Potter - Lots 4-14, 20-25, Blk 3

Anne W. Stoner - Lots 1-20, Blk 4

Mary W. Stoner - Lots Pt 7-16, Blk 1

~~Hugh Francis Engel - Lots 10-14 - Blk 2~~

F-1-A 3M-9-55

County Ravalli

Farm Checked: Date

By

STATE OF MONTANA
STATE ENGINEERS OFFICE
Water Resources Survey
3

T. 9N R. 20W. Plat No. 5

Photo No.

Legal Land Owner Stevensville Heights - Lots 10-16, Blk 2 Henry & Eunice Engel Address

Operator Address

Water is deliverd by:— 1. Private System; 2. Ditch Company; 3. State Project; 4. Federal Project; 5. Irrigation District

If under Ditch Company, Irrigation District, or Government Project, state the number of shares or inches, acre feet, as the case may be in said system

App. No. Decree No.	NAME OF APPROPRIATOR TO WHOM DECREED	NAME OF STREAM	Date App. Date Priority	Miner's Inches	In Use	NAME OF DITCH (Water Delivered By)	No.	R/F	P/G/S	Present Irr. Acres	Irrigable Acres

NOTE: R—Denotes Regular Irrigation. F—Flood Irrigation. P—Water diverted by means of pumping. G—Water diverted by gravity. S—Stored Water.

Condition of System Topography River Basin

Adequate Supply: Yes No Explain

Remarks Five foot well with centrifigal pump. Yard and Garden.

Also in: Plat No. Twp. Rge.	Plat No. Twp. Rge.	Plat No. Twp. Rge.
Plat No. Twp. Rge.	Plat No. Twp. Rge.	Plat No. Twp. Rge.

Information From:

Field Survey

F-1-A 3M-9-55

County Ravalli

Farm Checked: Date 11-20-57

By Carpenter & Tate

STATE OF MONTANA
STATE ENGINEERS OFFICE
Water Resources Survey
3

T. 9N. R. 20W. Plat No. 5

Photo No. 2P-178

Legal Land Owner Mays Addition to Stevensville (SEE FOLLOWING FORMS) Address Stevensville, Montana

Operator Address

Water is deliverd by:— 1. Private System; 2. Ditch Company; X 3. State Project; 4. Federal Project; 5. Irrigation District

If under Ditch Company, Irrigation District, or Government Project, state the number of shares or inches, acre feet, as the case may be in said system

App. No. Decree No.	NAME OF APPROPRIATOR TO WHOM DECREED	NAME OF STREAM	Date App. Date Priority	Miner's Inches	In Use	NAME OF DITCH (Water Delivered By)	No.	R/F	P/G/S	Present Irr. Acres	Irrigable Acres
										10	0

NOTE: R—Denotes Regular Irrigation. F—Flood Irrigation. P—Water diverted by means of pumping. G—Water diverted by gravity. S—Stored Water.

Condition of System Topography River Basin

Adequate Supply: Yes No Explain

Remarks

Also in: Plat No. Twp. Rge.	Plat No. Twp. Rge.	Plat No. Twp. Rge.
Plat No. Twp. Rge.	Plat No. Twp. Rge.	Plat No. Twp. Rge.

Information From:

Leo Cook & Ralph Raymond

6	5	4	3	2	1
7	8	9	10	11	12
18	17	16	15	14	13
19	20	21	22	23	24
30	29	28	27	26	25
31	32	33	34	35	36

FOR OWNERSHIP SEE SPECIAL PLAT

Daily News, Lewistown 1500 2-53

Mays Addition to Stevensville

Names of Landowners with no irrigation at time of survey

Robert E. Adams - Blk 6

Mary Barton - Blk 5

Lee & Lucille Bass - Blk 5 #9 T. 8N - R. 20W

Bell-Holt-McCall Co. - Blk 6

Robert H. Davis - Blk 6 #9- T. 8N - R. 20W

Dorothy Dickerson - Pt lot 5, 6 Blk 8

James & Lucylle Evans - Blk 5

Robert E. Huggans - Pt lot 5, Blk 8

Anna M. Jarecki - Pt lot 2, Blk 5

Jessie Joseph - Lot 2, Blk 8

W. A. & Lela Miles - Blk 5

C. M. Perry - Blk 6

M. C. Perry - Blk 5

Dwight & Loretta Smith - Lot 3, Blk 6

F-1-A

County Ravalli

Farm Checked: Date 11-20-57

By Carpenter & Tate

STATE OF MONTANA
STATE ENGINEERS OFFICE
Water Resources Survey

T. 9N R. 20W Plat No. 5

Photo No. 2P-178

Legal Land Owner Mays Addition to Stevensville - Lot 2-3, Blk 4 Delbert Bragg Address Stevensville, Montana

Operator Same Address

Water is deliverd by:— 1. Private System; 2. Ditch Company; 3. State Project; 4. Federal Project; 5. Irrigation District

If under Ditch Company, Irrigation District, or Government Project, state the number of shares or inches, acre feet, as the case may be in said system

App. No. Decree No.	NAME OF APPROPRIATOR TO WHOM DECREED	NAME OF STREAM	Date App. Date Priority	Miner's Inches	In Use	NAME OF DITCH (Water Delivered By)	No.	R/F	P/G/S	Present Irr. Acres	Irrigable Acres
*See Ditch Assn.		Bitterroot River				Supply Ditch	2	R		7	0

NOTE: R—Denotes Regular Irrigation. F—Flood Irrigation. P—Water diverted by means of pumping. G—Water diverted by gravity. S—Stored Water.

Condition of System Topography River Basin Columbia River, Bitterroot River

Adequate Supply: Yes No Explain

Remarks * Delbert Bragg is signed up for 10 shares under the Supply Ditch Association. (Wood-Parkhurst Ditch) Plots 2-3 Blk. 4 in Mays Add.

Also in: Plat No. Twp. Rge	Plat No. Twp. Rge	Plat No. Twp. Rge
Plat No. Twp. Rge	Plat No. Twp. Rge	Plat No. Twp. Rge

Information From:

Ralph Raymond

6	5	4	3	2	1
7	8	9	10	11	12
18	17	16	15	14	13
19	20	21	22	23	24
30	29	28	27	26	25
31	32	33	34	35	36

For ownership see special plat - Mays Addition to Stevensville - Plots 2 & 3 Blk 4.

F-1-A 3M-9-55

County ...Ravalli.....

STATE OF MONTANA

STATE ENGINEERS OFFICE

Water Resources Survey

T....9N....R.....20W Plat No....5.....

Farm Checked: Date.....

Photo No.....

By .....

Mays Addition to Stevensville - Lot 3, Blk 8

Legal Land Owner .....Leo & Nellie Cook..... Address .....

Operator ..... Address .....

Water is deliverd by:— 1. Private System; 2. Ditch Company; 3. State Project; 4. Federal Project; 5. Irrigation District

If under Ditch Company, Irrigation District, or Government Project, state the number of shares or inches, acre feet, as the case may be in said system .....

App. No. Decree No.	NAME OF APPROPRIATOR TO WHOM DECREED	NAME OF STREAM	Date App. Date Priority	Miner's Inches	In Use	NAME OF DITCH (Water Delivered By)	No.	R/F	P/G/S	Present Irr. Acres	Irrigable Acres
										/	—

NOTE: R—Denotes Regular Irrigation. F—Flood Irrigation. P—Water diverted by means of pumping. G—Water diverted by gravity. S—Stored Water.

Condition of System ..... Topography ..... River Basin .....

Adequate Supply: Yes..... No..... Explain .....

Remarks Leo Cook is signed up for 6 shares under the Supply Ditch Association. (Wood-Parkhurst Ditch)

Also in: Plat No....5.... Twp....9N.... Rge....20W..	Plat No..... Twp..... Rge.....	Plat No..... Twp..... Rge.....
Plat No..... Twp..... Rge.....	Plat No..... Twp..... Rge.....	Plat No..... Twp..... Rge.....

Information From:

Field Survey

F-1-A 3M-9-55

County ...Ravalli.....

Farm Checked: Date.....

By .....Carpenter & Tate.....

STATE OF MONTANA

STATE ENGINEERS OFFICE

Water Resources Survey

T....9N....R...20W.. Plat No....5.....

Photo No.....

Mays Addition to Stevensville - Pt lot 12, Blk 8

Legal Land Owner .....N. M. Drew et al..... Address .....

Operator .....Same..... Address .....

Water is deliverd by:— 1. Private System; 2. Ditch Company; 3. State Project; 4. Federal Project; 5. Irrigation District

If under Ditch Company, Irrigation District, or Government Project, state the number of shares or inches, acre feet, as the case may be in said system .....

App. No. Decree No.	NAME OF APPROPRIATOR TO WHOM DECREED	NAME OF STREAM	Date App. Date Priority	Miner's Inches	In Use	NAME OF DITCH (Water Delivered By)	No.	R/F	P/G/S	Present Irr. Acres	Irrigable Acres
D-204	Supply Ditch Co.	Bitterroot River	5-1-98	5000	50						
					shs.	Supply Ditch	2	R		5	0

NOTE: R—Denotes Regular Irrigation. F—Flood Irrigation. P—Water diverted by means of pumping. G—Water diverted by gravity. S—Stored Water.

Condition of System ..... Topography ..... River Basin .....

Adequate Supply: Yes..... No..... Explain .....

Remarks ...N. M. Drew is signed up for 50 shares under the Supply Ditch Association. (Wood-Parkhurst Ditch)

Also in: Plat No..... Twp..... Rge.....	Plat No..... Twp..... Rge.....	Plat No..... Twp..... Rge.....
Plat No..... Twp..... Rge.....	Plat No..... Twp..... Rge.....	Plat No..... Twp..... Rge.....

Information From:

Leo Cook

F-1-A 3M-9-55

County ...Ravalli.....

STATE OF MONTANA

STATE ENGINEERS OFFICE

Water Resources Survey

T.....9N.R...20W.. Plat No....5.....

Farm Checked: Date.....

Photo No.....

By .....

Mays Addition to Stevensville - Pt lot 4, Blk 8

Legal Land Owner .....Myrtle P. Potter..... Address .....

Operator ..... Address .....

Water is deliverd by:— 1. Private System; 2. Ditch Company; 3. State Project; 4. Federal Project; 5. Irrigation District

If under Ditch Company, Irrigation District, or Government Project, state the number of shares or inches, acre feet, as the case may be in said system .....

App. No. Decree No.	NAME OF APPROPRIATOR TO WHOM DECREED	NAME OF STREAM	Date App. Date Priority	Miner's Inches	In Use	NAME OF DITCH (Water Delivered By)	——— No.	R/F	P/G/S	Present Irr. Acres	Irrigable Acres

NOTE: R—Denotes Regular Irrigation. F—Flood Irrigation. P—Water diverted by means of pumping. G—Water diverted by gravity. S—Stored Water.

Condition of System ..... Topography ..... River Basin .....

Adequate Supply: Yes..... No..... Explain .....

Remarks ...Hathaway Estate is signed up for 19 shares under the Supply Ditch Association. (Wood-Parkhurst Ditch) No Water issued.

Also in Sunset Orchards #1

Also in: Plat No. 9 Twp. 8N Rge. 20W Plat No. 10 Twp. 8N Rge. 19W	Plat No..... Twp..... Rge..... Plat No..... Twp..... Rge.....	Plat No..... Twp..... Rge..... Plat No..... Twp..... Rge.....

Information From:

Field Survey

F-1-A 3M-9-55

County Ravalli

STATE OF MONTANA
STATE ENGINEERS OFFICE
Water Resources Survey

T....9N....R....20W.. Plat No....5

Farm Checked: Date

Photo No.

By

Mays Addition to Stevensville - Blk 6-7

Legal Land Owner School Dist #7 Address

Operator Address

Water is deliverd by:— 1. Private System; 2. Ditch Company; 3. State Project; 4. Federal Project; 5. Irrigation District

If under Ditch Company, Irrigation District, or Government Project, state the number of shares or inches, acre feet, as the case may be in said system

App. No. Decree No.	NAME OF APPROPRIATOR TO WHOM DECREED	NAME OF STREAM	Date App. Date Priority	Miner's Inches	In Use	NAME OF DITCH (Water Delivered By)	No.	R/F	P/G/S	Present Irr. Acres	Irrigable Acres
		Bitterroot River				Supply Ditch				4	0
		(NO WATER SHOWN)									

NOTE: R—Denotes Regular Irrigation. F—Flood Irrigation. P—Water diverted by means of pumping. G—Water diverted by gravity. S—Stored Water.

Condition of System Good Topography Valley River Basin

Adequate Supply: Yes x No Explain

Remarks No water shown - irrigates practice field
Also in Victor Townsite

Also in: Plat No. 9 Twp. 8N Rge. 20W	Plat No. Twp. Rge.	Plat No. Twp. Rge.
Plat No. Twp. Rge.	Plat No. Twp. Rge.	Plat No. Twp. Rge.

Information From:
Field Survey

F-1-A 3M-9-55

County Ravalli

STATE OF MONTANA

STATE ENGINEERS OFFICE

Water Resources Survey

T. 9N R. 20W Plat No. 5

Farm Checked: Date

Photo No.

By

Legal Land Owner Mays Addition to Stevensville - Blk 6 Ellen H. Wilburn Address

Operator Same Address

Water is deliverd by:— 1. Private System; 2. Ditch Company; 3. State Project; 4. Federal Project; 5. Irrigation District

If under Ditch Company, Irrigation District, or Government Project, state the number of shares or inches, acre feet, as the case may be in said system

App. No. Decree No.	NAME OF APPROPRIATOR TO WHOM DECREED	NAME OF STREAM	Date App. Date Priority	Miner's Inches	In Use	NAME OF DITCH (Water Delivered By)	No.	R/F	P/G/S	Present Irr. Acres	Irrigable Acres

NOTE: R—Denotes Regular Irrigation. F—Flood Irrigation. P—Water diverted by means of pumping. G—Water diverted by gravity. S—Stored Water.

Condition of System Topography River Basin

Adequate Supply: Yes No Explain

Remarks Ellen H. Wilburn is signed up for 275 shares under the Supply Ditch Association. (Wood-Parkhurst Ditch)

Also in: Plat No. Twp. Rge.	Plat No. Twp. Rge.	Plat No. Twp. Rge.
Plat No. Twp. Rge.	Plat No. Twp. Rge.	Plat No. Twp. Rge.

Information From:

Field Survey

F-1-A 3M-9-55

County Ravalli

STATE OF MONTANA
STATE ENGINEERS OFFICE
Water Resources Survey

T. 2N. R. 20W Plat No. 5

Farm Checked: Date

Photo No. 2P-77

By Vaughn Chadbourne

Legal Land Owner River View Addition to Stevensville (SEE FOLLOWING FORMS) Address

Operator Address

Water is deliverd by:— 1. Private System; 2. Ditch Company; 3. State Project; 4. Federal Project; 5. Irrigation District

If under Ditch Company, Irrigation District, or Government Project, state the number of shares or inches, acre feet, as the case may be in said system

App. No. Decree No.	NAME OF APPROPRIATOR TO WHOM DECREED	NAME OF STREAM	Date App. Date Priority	Miner's Inches	In Use	NAME OF DITCH (Water Delivered By)	No.	R/F	P/G/S	Present Irr. Acres	Irrigable Acres
D-203	Union Ditch Co.	Bitterroot River	10-4-89	1860							

NOTE: R—Denotes Regular Irrigation. F—Flood Irrigation. P—Water diverted by means of pumping. G—Water diverted by gravity. S—Stored Water.

Condition of System Topography River Basin

Adequate Supply: Yes No Explain

Remarks

Also in: Plat No. Twp. Rge.	Plat No. Twp. Rge.	Plat No. Twp. Rge.
Plat No. Twp. Rge.	Plat No. Twp. Rge.	Plat No. Twp. Rge.

Information From:

6	5	4	3	2	1
7	8	9	10	11	12
18	17	16	15	14	13
19	20	21	22	23	24
30	29	28	27	26	25
31	32	33	34	35	36

Daily News, Lewistown 1500 2-53

River View Addition to Stevensville

Name of landowners with no irrigation at time of survey

Raymond & Doris Allen - Lot 18 - Pt 19, Blk 2

Mrs. Ada Haddix - Lots 17-18, Blk 1

Ted & Ada Haddix - Lots 20-21, Blk 2

Theodore Haddix - Lots 19-20, Blk 1; Pt 19, Blk 2

Claude & Margaret Kelly - Lots 15-16, Blk 1

Dayton C. Lockridge - Lots 1-14, Blk 1

John & Maude Pappas - Lots 5-17, 22-35, Blk 2

Ray & Alta Williams - Lots 1-4, Blk 2

F-1-A 3M-9-55

County Ravalli

STATE OF MONTANA

STATE ENGINEERS OFFICE

Water Resources Survey

T. 9N R. 20W Plat No. 5

Farm Checked: Date 11-19-57

Photo No. 2P-77

By Vaughn Chadbourne

Legal Land Owner River View Addition to Stevensville - Lots 36-38, Blk 2 Robert & Frances Brown Address

Operator Address

Water is deliverd by:— 1. Private System; 2. Ditch Company; 3. State Project; 4. Federal Project; 5. Irrigation District

If under Ditch Company, Irrigation District, or Government Project, state the number of shares or inches, acre feet, as the case may be in said system

App. No. Decree No.	NAME OF APPROPRIATOR TO WHOM DECREED	NAME OF STREAM	Date App. Date Priority	Miner's Inches	In Use	NAME OF DITCH (Water Delivered By)	N/A	F/F	P/G/S	Present Irr. Acres	Irrigable Acres
D-208		Bitterroot River				Union Ditch	2	R			
		(Irrigates lawn and garden)									

NOTE: R—Denotes Regular Irrigation. F—Flood Irrigation. P—Water diverted by means of pumping. G—Water diverted by gravity. S—Stored Water.

Condition of System Good Topography 1st Bench River Basin

Adequate Supply: Yes x No Explain

Remarks Robert Brown is signed up for .00850 shares under the Union Ditch Co. (Mutual)

Also in: Plat No. Twp. Rge.	Plat No. Twp. Rge.	Plat No. Twp. Rge.
Plat No. Twp. Rge.	Plat No. Twp. Rge.	Plat No. Twp. Rge.

Information From:

Sam Severson

F-1-A 3M-9-55

County Ravalli

Farm Checked: Date

By

STATE OF MONTANA
STATE ENGINEERS OFFICE
Water Resources Survey

T. 9N R. 20W Plat No. 5

Photo No.

Legal Land Owner (Town of) Stevensville Address

Operator Address

Water is deliverd by:— 1. Private System; 2. Ditch Company; 3. State Project; 4. Federal Project; 5. Irrigation District

If under Ditch Company, Irrigation District, or Government Project, state the number of shares or inches, acre feet, as the case may be in said system

App. No. Decree No.	NAME OF APPROPRIATOR TO WHOM DECREED	NAME OF STREAM	Date App. Date Priority	Miner's Inches	In Use	NAME OF DITCH (Water Delivered By)	No.	R/F	P/G/S	Present Irr. Acres	Irrigable Acres
D-435	Town of Stevensville	Burnt Fork Creek	6-1-75	100	Yes)						
D-451	Town of Stevensville	No. Swamp Creek	5-5-09	200	Yes)						
D-394	Kate McCormack &				)	STORED IN RESERVOIR					
	Maria Higgins	Burnt Fork	7-1-52	507	50)						

NOTE: R—Denotes Regular Irrigation. F—Flood Irrigation. P—Water diverted by means of pumping. G—Water diverted by gravity. S—Stored Water.

Condition of System Topography River Basin

Adequate Supply: Yes No Explain

Remarks

Also in: Plat No. Twp. Rge.	Plat No. Twp. Rge.	Plat No. Twp. Rge.
Plat No. Twp. Rge.	Plat No. Twp. Rge.	Plat No. Twp. Rge.

Information From:

Field Survey

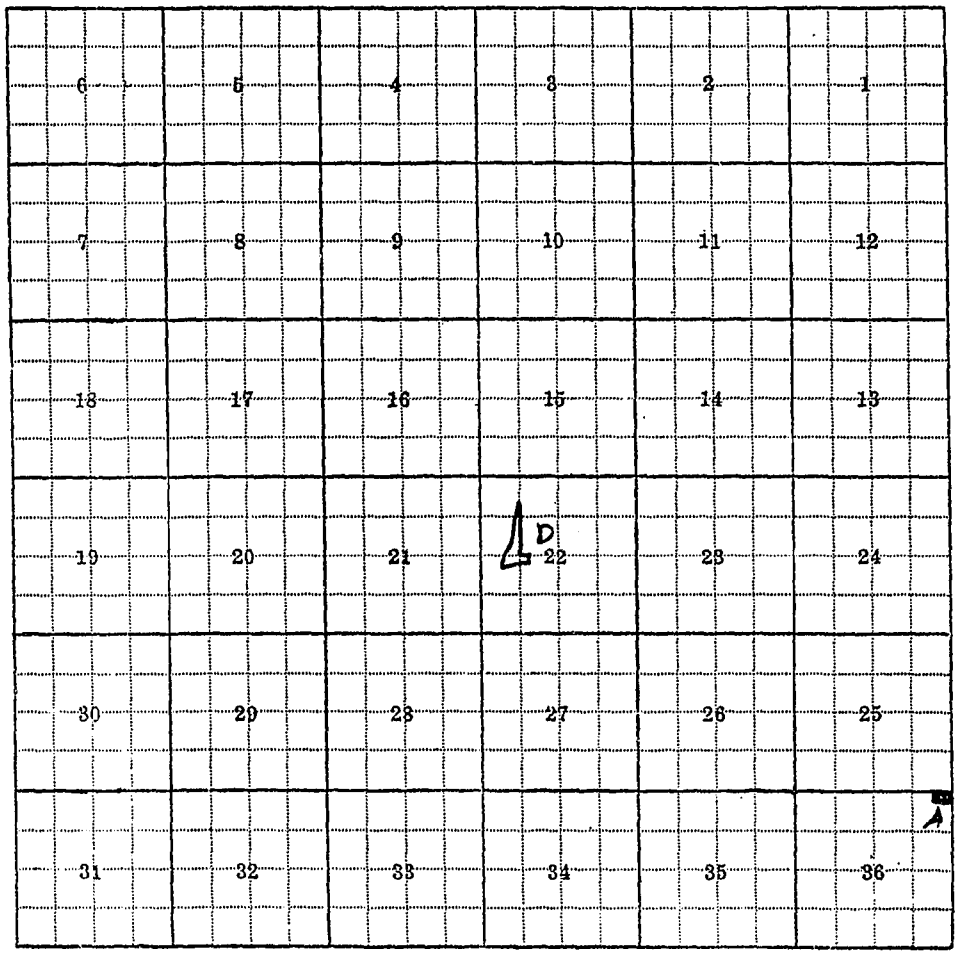
6
5
4
3
2
1
7
8
9
10
11
12
18
17
16
15
14
13
19
20
21
D
22
23
24
30
29
28
27
26
25
A
31
32
33
34
35
36

22-D, 36-A

F-1-A 3M-9-55

County ...Ravalli.....

Farm Checked: Date.....11-14-57.....

By ...Pete.....

STATE OF MONTANA
STATE ENGINEERS OFFICE
Water Resources Survey
3

T..9N.....R.20W..... Plat No....5.....

Photo No....2P-179.....

Legal Land Owner ....(Town of)Stevensville - Airport..... Address .....

Operator ....Don Sawhill..... Address ....Stevensville, Montana.....

Water is deliverd by:— 1. Private System; 2. Ditch Company; 3. State Project; 4. Federal Project; 5. Irrigation District

If under Ditch Company, Irrigation District, or Government Project, state the number of shares or inches, acre foot, as the case may be in said system .....

App. No. Decree No.	NAME OF APPROPRIATOR TO WHOM DECREED	NAME OF STREAM	Date App. Date Priority	Miner's Inches	In Use	NAME OF DITCH (Water Delivered By)	No.	R/F	P/G/S	Present Irr. Acres	Irrigable Acres
A-1699	Chas. W. Topley	Seepage, Waste, Drain	6-1-38	All	No						
		(NO IRRIGATION)									

NOTE: R—Denotes Regular Irrigation. F—Flood Irrigation. P—Water diverted by means of pumping. G—Water diverted by gravity. S—Stored Water.

Condition of System ..... Topography ..... River Basin .....

Adequate Supply: Yes..... No..... Explain .....

Remarks .....

Also in: Plat No..... Twp..... Rge.....	Plat No..... Twp..... Rge.....	Plat No..... Twp..... Rge.....
Plat No..... Twp..... Rge.....	Plat No..... Twp..... Rge.....	Plat No..... Twp..... Rge.....

Information From:

Mr. Sawhill

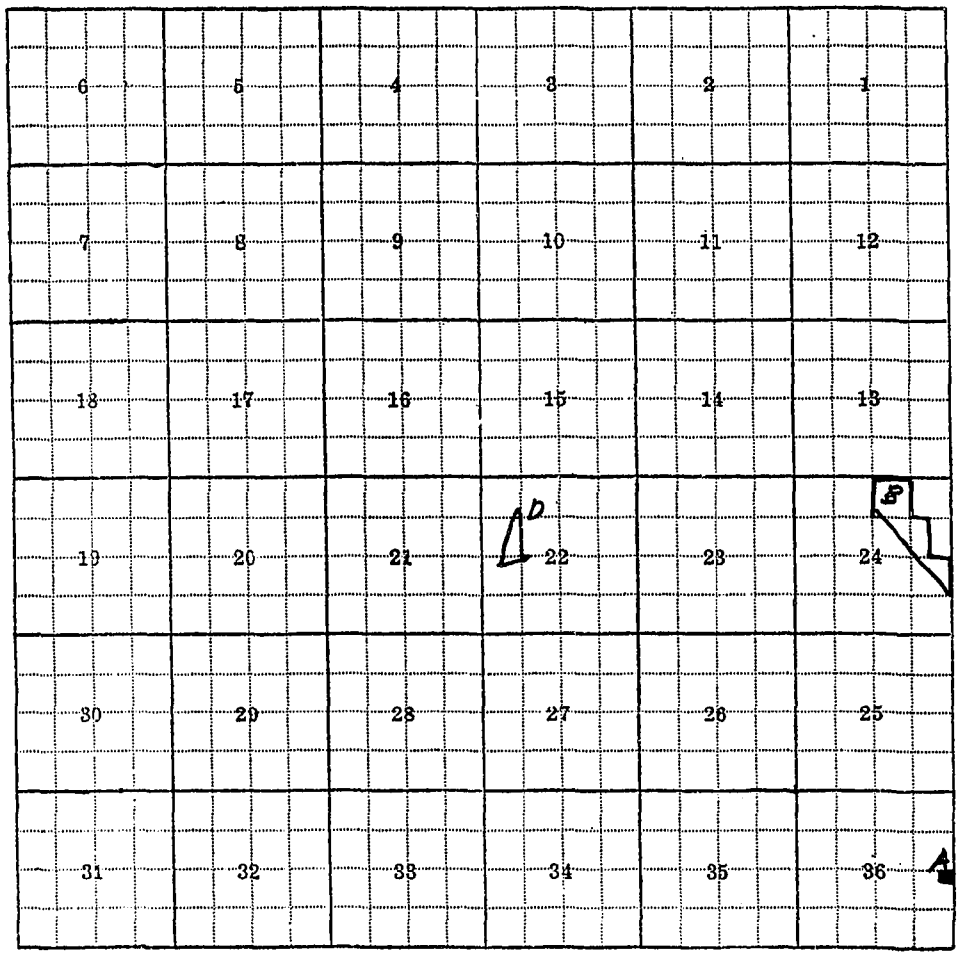

22-D, 36-A City of Stevensville
24-B City of Stevensville - Airport

F-1-A 3M-9-55

County ....Ravalli.....

Farm Checked: Date.....

By .....

STATE OF MONTANA
STATE ENGINEERS OFFICE
Water Resources Survey

T..9N.....R....20W.. Plat No....5.....

Photo No.....

Legal Land Owner .....St. Mary's Mission..... Address .....

Operator ..... Address .....

Water is deliverd by:— 1. Private System; 2. Ditch Company; 3. State Project; 4. Federal Project; 5. Irrigation District

If under Ditch Company, Irrigation District, or Government Project, state the number of shares or inches, acre feet, as the case may be in said system .....

App. No. Decree No.	NAME OF APPROPRIATOR TO WHOM DECREED	NAME OF STREAM	Date App. Date Priority	Miner's Inches	In Use	NAME OF DITCH (Water Delivered By)	No.	R/F	P/G/S	Present Irr. Acres	Irrigable Acres
D-431	St. Mary's Mission	Burnt Fork Creek (NOT IN USE)	6-1-75	30	No						

NOTE: R—Denotes Regular Irrigation. F—Flood Irrigation. P—Water diverted by means of pumping. G—Water diverted by gravity. S—Stored Water.

Condition of System ..... Topography ..... River Basin .....

Adequate Supply: Yes..... No..... Explain .....

Remarks .....

Also in: Plat No..... Twp..... Rge.....	Plat No..... Twp..... Rge.....	Plat No..... Twp..... Rge.....
Plat No..... Twp..... Rge.....	Plat No..... Twp..... Rge.....	Plat No..... Twp..... Rge.....

Information From:

Field Survey

6	5	4	3	2	1
7	8	9	10	11	12
18	17	16	15	14	13
19	20	21	22	23	24
30	29	28	27	26	25
31	32	33	34	35	36

For land description see special plat of Stevensville T.9N- R. 20W - plat #5

F-1-A

County Ravalli

STATE OF MONTANA
STATE ENGINEERS OFFICE
Water Resources Survey

T 9N R 20W Plat No. 5

Farm Checked: Date 11-19-57

Photo No. 2P-178

By H. Carpenter & George Tate

Legal Land Owner *Anne W. Stoner Address Stevensville, Montana

Operator Same Address

Water is deliverd by:— 1. Private System; 2. Ditch Company; 3. State Project; 4. Federal Project; 5. Irrigation District

If under Ditch Company, Irrigation District, or Government Project, state the number of shares or inches, acre feet, as the case may be in said system

App. No. Decree No.	NAME OF APPROPRIATOR TO WHOM DECREED	NAME OF STREAM	Date App. Date Priority	Miner's Inches	In Use	NAME OF DITCH (Water Delivered By)	No.	R/F	P/G/S	Present Irr. Acres	Irrigable Acres
	SUB IRRIGATION										
**D-338	W. S. Burrell	N. Swamp Creek	6-1-66	58	No						

NOTE: R—Denotes Regular Irrigation. F—Flood Irrigation. P—Water diverted by means of pumping. G—Water diverted by gravity. S—Stored Water.

Condition of System ..... Topography ..... River Basin .....

Adequate Supply: Yes..... No..... Explain .....

Remarks *Also in Stevensville Heights

**Pete says she has part of 22 miner's inches of this right.

Also in: Plat No..... Twp..... Rge.....	Plat No..... Twp..... Rge.....	Plat No..... Twp..... Rge.....
Plat No..... Twp..... Rge.....	Plat No..... Twp..... Rge.....	Plat No..... Twp..... Rge.....

Information From:

Field Survey

6	5	4	3	2	1
7	8	9	10	11	12
18	17	16	15	14	13
19	20	21	22	23	24
30	29	28	27	R 26	25
31	32	33	34	35	36

26-R

F-1-A 3M-9-55

County Ravalli

Farm Checked: Date 11-1-57

By Vaughn Chadbourne

STATE OF MONTANA
STATE ENGINEERS OFFICE
Water Resources Survey

T 9N R 20W Plat No. 5

Photo No. 2P-76

Legal Land Owner Robert & Rosanna Stroud Address Stevensville, Montana

Operator Same Address

Water is deliverd by:— 1. Private System; x 2. Ditch Company; 3. State Project; 4. Federal Project; 5. Irrigation District

If under Ditch Company, Irrigation District, or Government Project, state the number of shares or inches, acre foot, as the case may be in said system

App. No. Decree No.	NAME OF APPROPRIATOR TO WHOM DECREED	NAME OF STREAM	Date App. Date Priority	Miner's Inches	In Use	NAME OF DITCH (Water Delivered By)	No.	R/F	P/G/S	Present Irr. Acres	Irrigable Acres
D-663	Chas. H. Buck	Mill or Lyons Creek (Kootenai Creek)	4-1-02	160	½	#10 Ditch	1	F			

NOTE: R—Denotes Regular Irrigation. F—Flood Irrigation. P—Water diverted by means of pumping. G—Water diverted by gravity. S—Stored Water.

Condition of System Good Topography 1st Bench River Basin Columbia River, Mill or Lyons Cr.

Adequate Supply: Yes..... No. x Explain Late Right

Remarks

Also in: Plat No..... Twp..... Rge..... Plat No..... Twp..... Rge..... Plat No..... Twp..... Rge.....
Plat No..... Twp..... Rge..... Plat No..... Twp..... Rge..... Plat No..... Twp..... Rge.....

Information From:
Daniel Shea

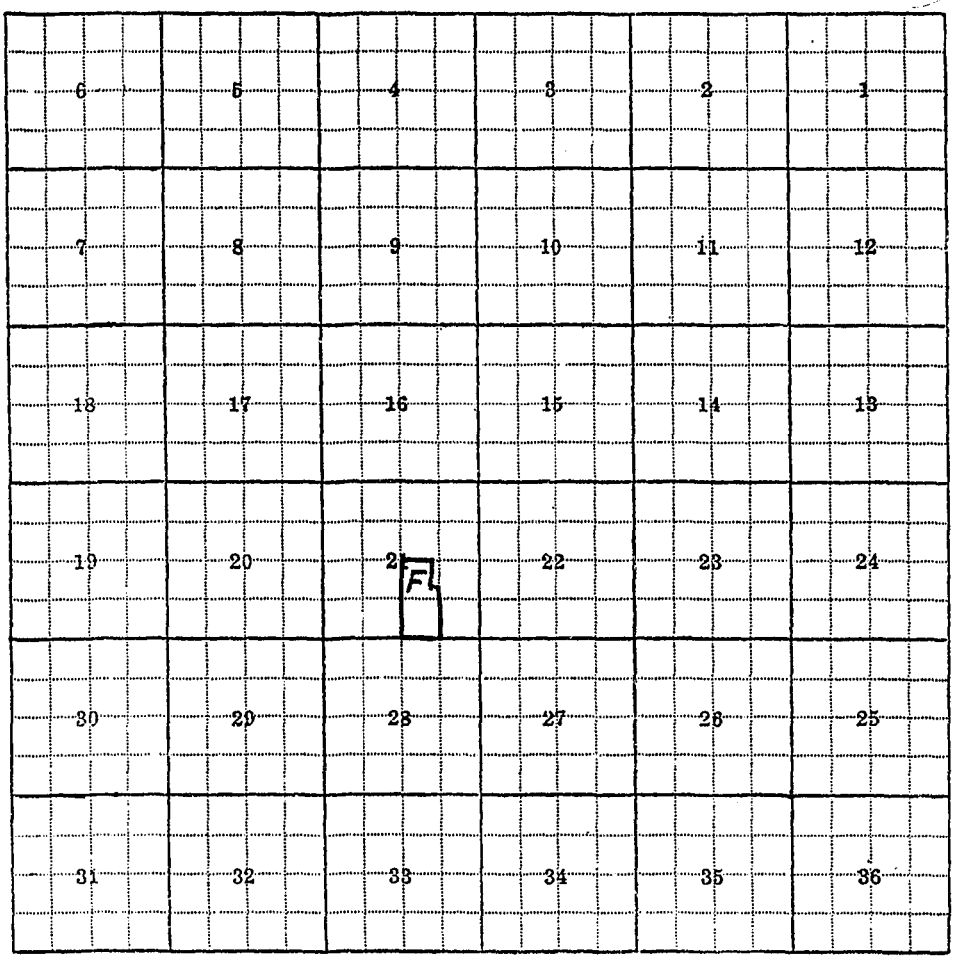
6
5
4
3
2
1
7
8
9
10
11
12
18
17
16
15
14
13
19
20
21
F
22
23
24
30
29
28
27
26
25
31
32
33
34
35
36

21-F

F-1-A 3M-9-55

County Ravalli

Farm Checked: Date 11-4-57

By Pete

STATE OF MONTANA
STATE ENGINEERS OFFICE
Water Resources Survey

T. 9N R. 20W Plat No. 5

Photo No. 2P-181

Legal Land Owner Daniel & Margaret Sullivan Address

Operator R. C. McElhaney - Buying Address Stevensville, Montana

Water is delivered by:— 1. Private System; 2. Ditch Company; 3. State Project; 4. Federal Project; 5. Irrigation District

If under Ditch Company, Irrigation District, or Government Project, state the number of shares or inches, acre feet, as the case may be in said system

App. No. Decree No.	NAME OF APPROPRIATOR TO WHOM DECREED	NAME OF STREAM	Date App. Date Priority	Minor's Inches	In Use	NAME OF DITCH (Water Delivered By)	No.	R/F	P/G/S	Present Irr. Acres	Irrigable Acres
D-204	Supply Ditch Co.	Bitterroot River	5-1-98	5000	360 shs.	Supply Ditch	2	R		91	0
D-432	P. J. Sullivan	Burnt Fork Creek	10-1-82	100	No						
A-520	Edward Maloney	French Creek	6-10-82	200	No						
A-522	Edward Maloney	S. Fk. French Creek	11-5-83	200	No						

NOTE: R—Denotes Regular Irrigation. F—Flood Irrigation. P—Water diverted by means of pumping. G—Water diverted by gravity. S—Stored Water.

Condition of System Good Topography Valley River Basin Columbia River, Bitterroot River

Adequate Supply: Yes X No Explain

Remarks R. C. McElhaney is signed up for 360 shares under the Supply Ditch Association. (Wood-Parkhurst Ditch)

Also in: Plat No. Twp. Rge.	Plat No. Twp. Rge.	Plat No. Twp. Rge.
Plat No. Twp. Rge.	Plat No. Twp. Rge.	Plat No. Twp. Rge.

Information From:
Mr. McElhaney

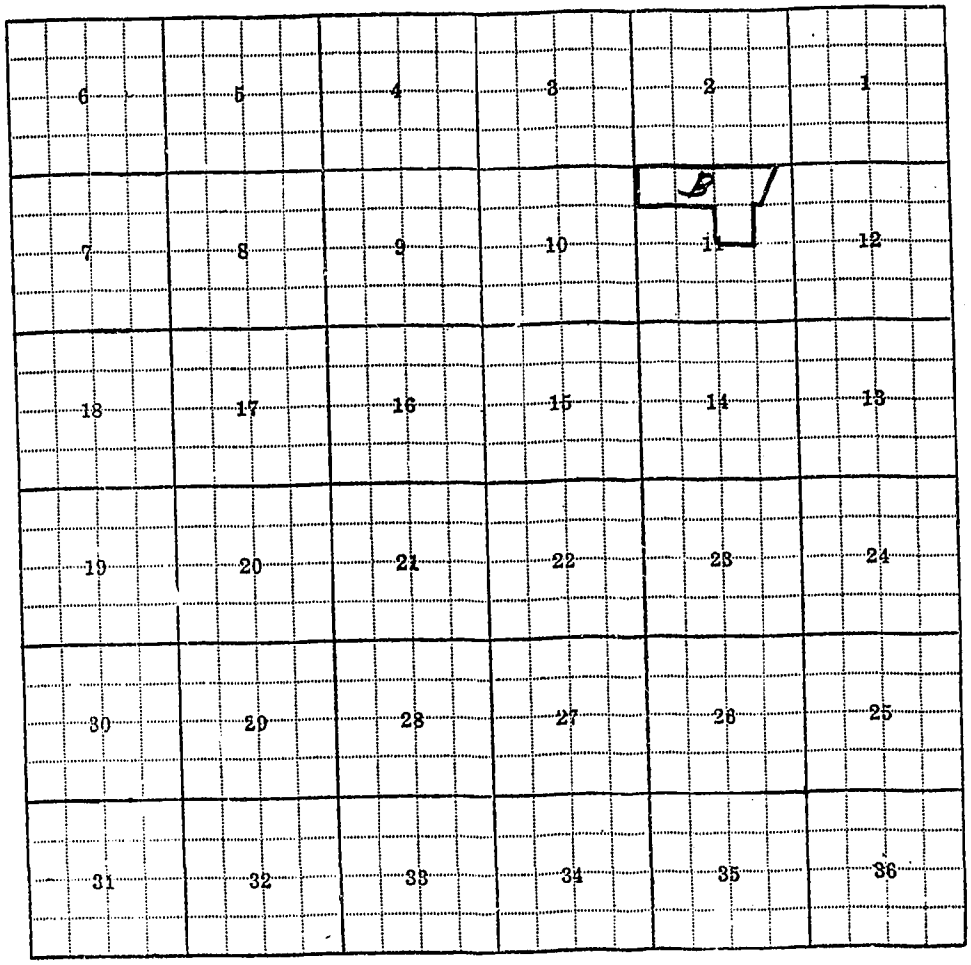
6
5
4
3
2
1
B
7
8
9
10
11
12
18
17
16
15
14
13
19
20
21
22
23
24
30
29
28
27
26
25
31
32
33
34
35
36

11-B

F-1-A 3M-9-55

County Ravalli

Farm Checked: Date 10-21-57

By Vaughn Chadbourne

STATE OF MONTANA
STATE ENGINEERS OFFICE
Water Resources Survey

T. 9N R. 20W Plat No. 5

Photo No. 2P-47

Legal Land Owner John L. & Mary Sullivan Address Stevensville, Montana

Operator Same Address

Water is deliverd by:— 1. Private System; x 2. Ditch Company; 3. State Project; 4. Federal Project; 5. Irrigation District

If under Ditch Company, Irrigation District, or Government Project, state the number of shares or inches, acre feet, as the case may be in said system

App. No. Decree No.	NAME OF APPROPRIATOR TO WHOM DECREED	NAME OF STREAM	Date App. Date Priority	Miner's Inches	In Use	NAME OF DITCH (Water Delivered By)	No.	R/F	P/G/S	Present Irr. Acres	Irrigable Acres
D-666	J. H. Croughan	Mill or Lyons Creek	6-1-95	60	Yes						
		(Kootenai Creek)	4-1-98	75	Yes	#2 Ditch	1	F		95	0

NOTE: R—Denotes Regular Irrigation. F—Flood Irrigation. P—Water diverted by means of pumping. G—Water diverted by gravity. S—Stored Water.

Condition of System ..... Topography Mountainous River Basin Columbia River, Mill or Lyons Creek

Adequate Supply: Yes..... No. x Explain Late right

Remarks

Also in: Plat No..... Twp..... Rge..... Plat No..... Twp..... Rge..... Plat No..... Twp..... Rge.....
Plat No..... Twp..... Rge..... Plat No..... Twp..... Rge..... Plat No..... Twp..... Rge.....

Information From:
Ford Heumphreus

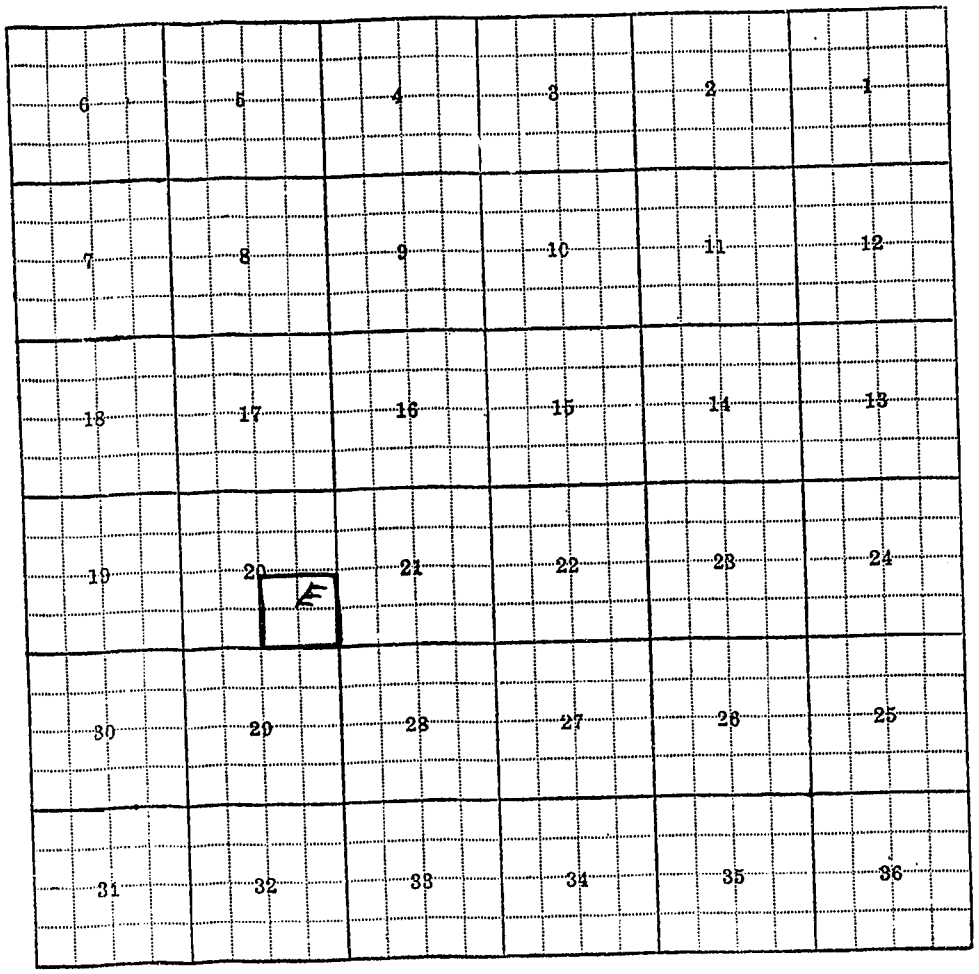
6
5
4
3
2
1
7
8
9
10
11
12
18
17
16
15
14
13
19
20
E
21
22
23
24
30
29
28
27
26
25
31
32
33
34
35
36

20-E

F-1-A 3M-9-55

County Ravalli

Farm Checked: Date 11-2-57

By Pete

STATE OF MONTANA
STATE ENGINEERS OFFICE
Water Resources Survey

T. 9N R. 20W Plat No. 5

Photo No. 2P-182

Legal Land Owner Sunnyside Orchards - Lots 14-17, Blk 1 Steven J. Anderson Address

Operator Chas Rathbun Address Stevensville, Montana

Water is deliverd by:— 1. Private System; 2. Ditch Company; x 3. State Project; 4. Federal Project; 5. Irrigation District

If under Ditch Company, Irrigation District, or Government Project, state the number of shares or inches, acre feet, as the case may be in said system

App. No. Decree No.	NAME OF APPROPRIATOR TO WHOM DECREED	NAME OF STREAM	Date App. Date Priority	Miner's Inches	In Use	NAME OF DITCH (Water Delivered By)	No.	R/F	P/G/S	Present Irr. Acres	Irrigable Acres
D-204	Supply Ditch Co.	Bitterroot River	5-1-08	5000	275 shs.	Supply Ditch	2	R		32	0

NOTE: R—Denotes Regular Irrigation. F—Flood Irrigation. P—Water diverted by means of pumping. G—Water diverted by gravity. S—Stored Water.

Condition of System Good Topography Valley River Basin

Adequate Supply: Yes x No. Explain

Remarks Steven J. Anderson is signed up for 275 shares under the Supply Ditch Association. (Good-Parkhurst Ditch)

Also in: Plat No. Twp. Rge. Plat No. Twp. Rge. Plat No. Twp. Rge.
Plat No. Twp. Rge. Plat No. Twp. Rge. Plat No. Twp. Rge.

Information From:
Chas. Rathbun

F-1-A 3M-9-55

County Ravalli

STATE OF MONTANA
STATE ENGINEERS OFFICE
Water Resources Survey

T. 9N R. 20W Plat No. 5

Farm Checked: Date 11-1-57

Photo No. 2P-182

By Pete

Sunnyside Orchards - Lots 9-10, 23-24, Blk 4

Legal Land Owner Ray & Doris Bell Address

Operator Same Address Stevensville, Montana

Water is delivered by:— 1. Private System; 2. Ditch Company; x 3. State Project; 4. Federal Project; x 5. Irrigation District x

If under Ditch Company, Irrigation District, or Government Project, state the number of shares or inches, acre feet, as the case may be in said system

App. No. Decree No.	NAME OF APPROPRIATOR TO WHOM DECREED	NAME OF STREAM	Date App. Date Priority	Miner's Inches	In Use	NAME OF DITCH (Water Delivered By)	No.	R/F	P/G/S	Present Irr. Acres	Irrigable Acres
D-204	Supply Ditch Co.	Bitterroot River	5-1-98	5000	200 shs.	Supply Ditch	2	R		13	0
*See Ditch Dist.		Rock Creek				B. R. I. D.	4/5	R		28	0

NOTE: R—Denotes Regular Irrigation. F—Flood Irrigation. P—Water diverted by means of pumping. G—Water diverted by gravity. S—Stored Water.

Condition of System Good Topography Creek Bottom River Basin

Adequate Supply: Yes x No Explain

Remarks Ray Bell is signed up for 200 shares under the Supply Ditch Association. (Wood-Parkhurst Ditch)
*Ray Bell is signed up for 59.7 acres under the Bitterroot Irrigation District.

Also in: Plat No. Twp. Rge.	Plat No. Twp. Rge.	Plat No. Twp. Rge.
Plat No. Twp. Rge.	Plat No. Twp. Rge.	Plat No. Twp. Rge.

Information From:
Mrs. Bell

F-1-A 3M-9-55

County Ravalli

Farm Checked: Date 11-1-57

By Pete

STATE OF MONTANA
STATE ENGINEERS OFFICE
Water Resources Survey

T. [illegible] R. 20W. Plat No. 5

Photo No. 2P-182

Legal Land Owner * R. H. Bell Address

Sunnyside Orchards - Lots 21, 25-27 Blk 4

Operator Same Address Stevensville, Montana

Water is deliverd by:— 1. Private System; 2. Ditch Company; x 3. State Project; 4. Federal Project; X 5. Irrigation District X

If under Ditch Company, Irrigation District, or Government Project, state the number of shares or inches, acre feet, as the case may be in said system

App. No. Decree No.	NAME OF APPROPRIATOR TO WHOM DECREED	NAME OF STREAM	Date App. Date Priority	Miner's Inches	In Use	NAME OF DITCH (Water Delivered By)	No.	R/F	P/G/S	Present Irr. Acres	Irrigable Acres
*See Ditch Dist.		Rock Creek				R. R. I. D.	4/5	R		23	0

NOTE: R—Denotes Regular Irrigation. F—Flood Irrigation. P—Water diverted by means of pumping. G—Water diverted by gravity. S—Stored Water.

Condition of System Good Topography Creek Bottom River Basin

Adequate Supply: Yes x No. Explain

Remarks *Also in Sunnyside Orchards #3

Ray Bell is signed up for 200 shares under the Supply Ditch Association (Wood-Parkhurst Ditch)

*Bitterroot Irrigation District. (32.7 acres)

Also in: Plat No. Twp. Rge.	Plat No. Twp. Rge.	Plat No. Twp. Rge.
Plat No. Twp. Rge.	Plat No. Twp. Rge.	Plat No. Twp. Rge.

Information From:

Mrs. Bell

F-1-A 3M-9-55

County Ravalli

Farm Checked: Date 11-1-57

By Pete

STATE OF MONTANA

STATE ENGINEERS OFFICE

Water Resources Survey

3

T. 9N R. 20W Plat No. 5
9N 19W 6

Photo No. 3P-16; 2P-182; 2P-181

Sunnyside Orchards - Lots 17-18 blk 4; 14-19 blk 5

Legal Land Owner *Carmen & Lucy Gonzalez Address

Operator Same Address Stevensville, Montana

Water is deliverd by:— 1. Private System; 2. Ditch Company; X 3. State Project; 4. Federal Project; X 5. Irrigation District X

If under Ditch Company, Irrigation District, or Government Project, state the number of shares or inches, acre feet, as the case may be in said system

App. No. Decree No.	NAME OF APPROPRIATOR TO WHOM DECREED	NAME OF STREAM	Date App. Date Priority	Miner's Inches	In Use	NAME OF DITCH (Water Delivered By)	No.	R/F	P/G/S	Present Irr. Acres	Irrigable Acres
**(See											
(Ditch											
(Dist.	T. 9N - R. 20W	Rock Creek				B. R. I. D.	4/5	R		5	0
(D-204	Supply Ditch Co.	Bitterroot Irver	5-1-98	5000	200						
					shs.	Supply Ditch	2	R		14	0
	T. 9N - R. 19W										
**See Dist.		Rock Creek				B. R. I. D.	4/5	R		39	0

NOTE: R—Denotes Regular Irrigation. F—Flood Irrigation. P—Water diverted by means of pumping. G—Water diverted by gravity. S—Stored Water.

Condition of System Topography River Basin

Adequate Supply: Yes No Explain

Remarks *Also in Sunnyside Orchards #3.
**Carmen & Lucy Gonzalez are signed up for 10 acres + 40.4 acres under the Bitterroot Irrigation District.
Carmen Gonzelez is signed up for 200 shares under the Supply Ditch Association. (D-204)

Also in: Plat No. Twp. Rge.	Plat No. Twp. Rge.	Plat No. Twp. Rge.
Plat No. Twp. Rge.	Plat No. Twp. Rge.	Plat No. Twp. Rge.

Information From:

Carmen Gonzalez

F-1-A 3M-9-55

County Ravalli

STATE OF MONTANA
STATE ENGINEERS OFFICE
Water Resources Survey

T. 9N R. 20W Plat No. 5

Farm Checked: Date 11-4-57

Photo No. 2P-182

By Pete

Sunnyside Orchards - Lots 13, 18-21 Blk 1; 16 Blk 4

Legal Land Owner *Robert & Elizabeth Irvine Address

Operator Same Address Stevensville, Montana

Water is deliverd by:— 1. Private System; 2. Ditch Company; X 3. State Project; 4. Federal Project; 5. Irrigation District

If under Ditch Company, Irrigation District, or Government Project, state the number of shares or inches, acre feet, as the case may be in said system

App. No. Decree No.	NAME OF APPROPRIATOR TO WHOM DECREED	NAME OF STREAM	Date App. Date Priority	Miner's Inches	In Use	NAME OF DITCH (Water Delivered By)	No.	R/F	P/G/S	Present Irr. Acres	Irrigable Acres
D-204	Supply Ditch Co.	Bitterroot River	5-1-08	5000	250 shs.	Supply Ditch	2	R		91	0

NOTE: R—Denotes Regular Irrigation. F—Flood Irrigation. P—Water diverted by means of pumping. G—Water diverted by gravity. S—Stored Water.

Condition of System Good Topography Valley River Basin

Adequate Supply: Yes x No Explain

Remarks Robert Irvine is signed up for 250 shares under the Supply Ditch Association. (Wood-Parkhurst Ditch)
*Also in Sunnyside Orchard #3.

Also in: Plat No. Twp. Rge.	Plat No. Twp. Rge.	Plat No. Twp. Rge.
Plat No. Twp. Rge.	Plat No. Twp. Rge.	Plat No. Twp. Rge.

Information From:
Field Survey & Neighbors

F-1-A 3M-9-55

County ...Ravalli

Farm Checked: Date 11-4-57

By Pete

Legal Land Owner Sunnyside Orchards - Lots 11-15, 19-20 Blk 4 Vivian W. Irvine

Operator Robert Irvine

STATE OF MONTANA
STATE ENGINEERS OFFICE
Water Resources Survey

T. 6N R. 20W Plat No. 5

Photo No. 2P-182

Address

Address Stevensville, Montana

Water is deliverd by:— 1. Private System; 2. Ditch Company; X 3. State Project; 4. Federal Project; 5. Irrigation District

If under Ditch Company, Irrigation District, or Government Project, state the number of shares or inches, acre feet, as the case may be in said system

App. No. Decree No.	NAME OF APPROPRIATOR TO WHOM DECREED	NAME OF STREAM	Date App. Date Priority	Miner's Inches	In Use	NAME OF DITCH (Water Delivered By)	No.	R/F	P/G/S	Present Irr. Acres	Irrigable Acres
D-204	Supply Ditch Co.	Bitterroot River	5-1-98	5000	300 shs.	Supply Ditch	2	R		12	0

NOTE: R—Denotes Regular Irrigation. F—Flood Irrigation. P—Water diverted by means of pumping. G—Water diverted by gravity. S—Stored Water.

Condition of System Good Topography Valley River Basin

Adequate Supply: Yes X No Explain

Remarks Vivian I. Stuart is signed up for 300 shares under the Supply Ditch Association. (Wood-Parkhurst Ditch)

Also in: Plat No. Twp. Rge. Plat No. Twp. Rge.

Plat No. Twp. Rge. Plat No. Twp. Rge.

Plat No. Twp. Rge. Plat No. Twp. Rge.

Information From:
Field Survey

F-1-A 3M-9-55

County Ravalli

STATE OF MONTANA
STATE ENGINEERS OFFICE
Water Resources Survey

T 9N R 20W Plat No. 5

Farm Checked: Date 11-1-57

Photo No. 2P-182

By Pete

Legal Land Owner Sunnyside Orchards - Lot 22 Blk 4 Wm. & Thomas Moyer Address

Operator R. H. Bell Address Stevensville, Montana

Water is deliverd by:— 1. Private System; 2. Ditch Company; 3. State Project; 4. Federal Project; x 5. Irrigation District x

If under Ditch Company, Irrigation District, or Government Project, state the number of shares or inches, acre feet, as the case may be in said system

App. No. Decree No.	NAME OF APPROPRIATOR TO WHOM DECREED	NAME OF STREAM	Date App. Date Priority	Miner's Inches	In Use	NAME OF DITCH (Water Delivered By)	No.	R/F	P/G/S	Present Irr. Acres	Irrigable Acres
*See Ditch Dist.		Rock Creek				B. R. I. D.	1/5	R		10	0

NOTE: R—Denotes Regular Irrigation. F—Flood Irrigation. P—Water diverted by means of pumping. G—Water diverted by gravity. S—Stored Water.

Condition of System Good Topography Creek Bottom River Basin

Adequate Supply: Yes x No. Explain

Remarks * Wm. & Thomas Moyer are signed up for 7 acres under the Bitterroot Irrigation District.

Also in: Plat No. Twp. Rge.	Plat No. Twp. Rge.	Plat No. Twp. Rge.
Plat No. Twp. Rge.	Plat No. Twp. Rge.	Plat No. Twp. Rge.

Information From: Mrs. Bell

F-1-A 3M-9-55

County Ravalli

STATE OF MONTANA
STATE ENGINEERS OFFICE
Water Resources Survey

T. 9N R. 20W Plat No. 5

Form Checked: Date 11-2-57

Photo No. 2P-182

By Pete

Sunnyside Orchards - Lots 9-12, 22-24 Blk 1

Legal Land Owner Chas. W. Rathbun Address

Operator Same Address Stevensville, Montana

Water is deliverd by:— 1. Private System; x 2. Ditch Company; x 3. State Project; 4. Federal Project; 5. Irrigation District

If under Ditch Company, Irrigation District, or Government Project, state the number of shares or inches, acre feet, as the case may be in said system

App. No. Decree No.	NAME OF APPROPRIATOR TO WHOM DECREED	NAME OF STREAM	Date App. Date Priority	Miner's Inches	In Use	NAME OF DITCH (Water Delivered By)	No.	R/F	P/G/S	Present Irr. Acres	Irrigable Acres
A-1141	Geo. A. Johnson	Three Mile Creek	3-20-25	All	Yes	Johnson Ditch	1	R		34	0
D-204	Supply Ditch Co.	Bitterroot River	5-1-98	5000	195 shs.	Supply Ditch	2	R		21	0

NOTE: R—Denotes Regular Irrigation. F—Flood Irrigation. P—Water diverted by means of pumping. G—Water diverted by gravity. S—Stored Water.

Condition of System Good Topography Valley River Basin

Adequate Supply: Yes x No Explain

Remarks Chas. W. Rathbun is signed up for 195 shares under the Supply Ditch Association. (Wood-Parkhurst Ditch)

Also in: Plat No. Twp. Rge.	Plat No. Twp. Rge.	Plat No. Twp. Rge.
Plat No. Twp. Rge.	Plat No. Twp. Rge.	Plat No. Twp. Rge.

Information From:

Chas. Rathbun

F-1-A 3M-9-55

County Ravalli

STATE OF MONTANA
STATE ENGINEERS OFFICE
Water Resources Survey

T. 9N R. 20W Plat No. 5

Farm Checked: Date

Photo No.

By

Legal Land Owner Sunnyside Orchard #2 (SEE FOLLOWING FORMS) Address

Operator Address

Water is deliverd by:— 1. Private System; 2. Ditch Company; 3. State Project; 4. Federal Project; 5. Irrigation District

If under Ditch Company, Irrigation District, or Government Project, state the number of shares or inches, acre feet, as the case may be in said system

App. No. Decree No.	NAME OF APPROPRIATOR TO WHOM DECREED	NAME OF STREAM	Date App. Date Priority	Miner's Inches	In Use	NAME OF DITCH (Water Delivered By)	No.	R/F	P/G/S	Present Irr. Acres	Irrigable Acres
D-204		Bitterroot River				Supply Ditch	2	R		56	0

NOTE: R—Denotes Regular Irrigation. F—Flood Irrigation. P—Water diverted by means of pumping. G—Water diverted by gravity. S—Stored Water.

Condition of System Topography River Basin

Adequate Supply: Yes No Explain

Remarks

Also in: Plat No. Twp. Rge.	Plat No. Twp. Rge.	Plat No. Twp. Rge.
Plat No. Twp. Rge.	Plat No. Twp. Rge.	Plat No. Twp. Rge.

Information From:

Daily News, Lewistown 1500 2-53

Sunnyside Orchards #2.

Names of landowners with no Irrigation at time of survey.

Lottie Holroyd - Lot 45, Blk 4

F-1-A 3M-9-55

County Ravalli

STATE OF MONTANA
STATE ENGINEERS OFFICE
Water Resources Survey

T. 9N R. 20W. Plat No. 5

Farm Checked: Date 11-1-57

Photo No. 2P-182

By Pete

Legal Land Owner Sunnyside Orchards #2, Lot 35 Blk. 4. E. S. Bye Address

Operator *Ted Moody Address

Water is deliverd by:— 1. Private System; 2. Ditch Company; 3. State Project; 4. Federal Project; 5. Irrigation District

If under Ditch Company, Irrigation District, or Government Project, state the number of shares or inches, acre feet, as the case may be in said system

App. No. Decree No.	NAME OF APPROPRIATOR TO WHOM DECREED	NAME OF STREAM	Date App. Date Priority	Miner's Inches	In Use	NAME OF DITCH (Water Delivered By)	No.	R/F	P/G/S	Present Irr. Acres	Irrigable Acres
D-204	Supply Ditch Co.	Bitterroot River	5-1-98	5000		Supply Ditch	2	R		1	0

NOTE: R—Denotes Regular Irrigation. F—Flood Irrigation. P—Water diverted by means of pumping. G—Water diverted by gravity. S—Stored Water.

Condition of System Good Topography Valley River Basin

Adequate Supply: Yes x No Explain

Remarks *Mr. Moody does not know anything about this land, but is farming it along with his own water. E. S. Bye Est. is signed up for 1 acre under the Bitterroot Irrigation District.

Also in: Plat No. Twp. Rge. Plat No. Twp. Rge. Plat No. Twp. Rge.
Plat No. Twp. Rge. Plat No. Twp. Rge. Plat No. Twp. Rge.

Information From:
Mr. Moody

F-1-A 3M-9-55

County Ravalli

STATE OF MONTANA
STATE ENGINEERS OFFICE
Water Resources Survey

T. 9N R. 20W Plat No. 5

Farm Checked: Date 11-1-57

Photo No. 2P-182

By Pete

Legal Land Owner Sunnyside Orchards #2, Lots 33-34, 36-43, Pt 46-Pt 49 Blk 4 Ralph Endsley Address

Operator Ted Moody - Buying Address Stevensville, Montana

Water is deliverd by:— 1. Private System; 2. Ditch Company; 3. State Project; 4. Federal Project; 5. Irrigation District

If under Ditch Company, Irrigation District, or Government Project, state the number of shares or inches, acre feet, as the case may be in said system

App. No. Decree No.	NAME OF APPROPRIATOR TO WHOM DECREED	NAME OF STREAM	Date App. Date Priority	Minor's Inches	In Use	NAME OF DITCH (Water Delivered By)	No.	B/F	P/G/S	Present Irr. Acres	Irrigable Acres
D-204	Supply Ditch Co.	Bitterroot River	5-1-08	5000	114						
					shs.	Supply Ditch	2	R		18	0

NOTE: R—Denotes Regular Irrigation. F—Flood Irrigation. P—Water diverted by means of pumping. G—Water diverted by gravity. S—Stored Water.

Condition of System Good Topography Valley River Basin

Adequate Supply: Yes x No Explain

Remarks Ted Moody is signed up for 114 shares under the Supply Ditch Association. (Wood-Parkhurst Ditch) Also in Sunnyside Orchards.

Also in: Plat No. 5 Twp. 9N Rge. 20W	Plat No. Twp. Rge.	Plat No. Twp. Rge.
Plat No. Twp. Rge.	Plat No. Twp. Rge.	Plat No. Twp. Rge.

Information From: Ted Moody

F-1-A 3M-9-55

County Ravalli

STATE OF MONTANA
STATE ENGINEERS OFFICE
Water Resources Survey

T. 9N R. 20W Plat No. 5

Farm Checked: Date 11-1-57

Photo No. 2P-182

By Pete

Sunnyside Orchard #2, Lot 44, Pt. 46-Pt 49 Block 4; 25 Block 1.

Legal Land Owner Oscar Enebo Address

Operator Ted Moody-Buying Address

Water is deliverd by:— 1. Private System; 2. Ditch Company; 3. State Project; 4. Federal Project; 5. Irrigation District

If under Ditch Company, Irrigation District, or Government Project, state the number of shares or inches, acre feet, as the case may be in said system

App. No. Decree No.	NAME OF APPROPRIATOR TO WHOM DECREED	NAME OF STREAM	Date App. Date Priority	Miner's Inches	In Use	NAME OF DITCH (Water Delivered By)	No.	R/F	P/G/S	Present Irr. Acres	Irrigable Acres
D-204	Supply Ditch Co.	Bitterroot River	5-1-98	5000	10 shs.	Supply Ditch	2	R		10	0

NOTE: R—Denotes Regular Irrigation. F—Flood Irrigation. P—Water diverted by means of pumping. G—Water diverted by gravity. S—Stored Water.

Condition of System Good Topography Valley River Basin

Adequate Supply: Yes x No Explain

Remarks Oscar Enebo is signed up for 10 shares under the Supply Ditch Association, (Wood-Parkhurst Ditch). Mr. Moody sold to Frank Esmay lot 25, Block 1 and Lot 44, Block 4 with enough water for lots. Lot 44, Pt. 46-Pt. 49, Blk 4; 25 Blk 1

Also in: Plat No. Twp. Rge.	Plat No. Twp. Rge.	Plat No. Twp. Rge.
Plat No. Twp. Rge.	Plat No. Twp. Rge.	Plat No. Twp. Rge.

Information From:
Ted Moody

F-1-A 3M-9-55

County Ravalli

Farm Checked: Date 11-2-57

By Pete

STATE OF MONTANA
STATE ENGINEERS OFFICE
Water Resources Survey

T 9N R 20W Plat No 5

Photo No 2P-182

Legal Land Owner Sunnyside Orchard #2, Lot 26-42, Block 1 Martha (William) Zittel Address

Operator Same Address Stevensville, Montana

Water is deliverd by:— 1. Private System; 2. Ditch Company; 3. State Project; 4. Federal Project; 5. Irrigation District

If under Ditch Company, Irrigation District, or Government Project, state the number of shares or inches, acre feet, as the case may be in said system

App. No. Decree No.	NAME OF APPROPRIATOR TO WHOM DECREED	NAME OF STREAM	Date App. Date Priority	Miner's Inches	In Use	NAME OF DITCH (Water Delivered By)	No.	R/F	P/G/S	Present Irr. Acres	Irrigable Acres
D-204	Supply Ditch Co.	Bitterroot River	5-1-98	5000	125						
					shs.	Supply Ditch	2	R-S		27	0

NOTE: R—Denotes Regular Irrigation. F—Flood Irrigation. P—Water diverted by means of pumping. G—Water diverted by gravity. S—Stored Water.

Condition of System Good Topography Valley River Basin

Adequate Supply: Yes x No Explain

Remarks William Zittel is signed up for 125 shares under the Supply Ditch Association. (Wood-Parkhurst Ditch)

Also in: Plat No. Twp. Rge.	Plat No. Twp. Rge.	Plat No. Twp. Rge.
Plat No. Twp. Rge.	Plat No. Twp. Rge.	Plat No. Twp. Rge.

Information From:

Mrs. Zittel

F-1-A 3M-9-55

County Ravalli

Farm Checked: Date

By

STATE OF MONTANA
STATE ENGINEERS OFFICE
Water Resources Survey

T. 9N R. 19W. 9N 20W Plat No. 6 & 5
Photo No. 3P-17; 2P-181

Legal Land Owner Sunnyside Orchard #3 (SEE FOLLOWING FORMS) Address

Operator Address

Water is deliverd by:— 1. Private System; 2. Ditch Company; 3. State Project; 4. Federal Project; 5. Irrigation District

If under Ditch Company, Irrigation District, or Government Project, state the number of shares or inches, acre feet, as the case may be in said system

App. No. Decree No.	NAME OF APPROPRIATOR TO WHOM DECREED	NAME OF STREAM	Date App. Date Priority	Miner's Inches	In Use	NAME OF DITCH (Water Delivered By)	No.	R/F	P/G/S	Present Irr. Acres	Irrigable Acres
	T. 9N - R. 20W										
*See Dist.		Rock Creek				B. R. I. D.	4/5			6	0
**See Assn.		Bitterroot River				Supply Ditch	2			294	0
	T. 9N - R. 19W.										
*See Dist.		Rock Creek				B. R. I. D.	4/5			236	0

NOTE: R—Denotes Regular Irrigation. F—Flood Irrigation. P—Water diverted by means of pumping. G—Water diverted by gravity. S—Stored Water.

Condition of System Topography River Basin
Adequate Supply: Yes No Explain
Remarks *Bitterroot Irrigation District
**Supply Ditch Association (Wood-Parkhurst Ditch)

Also in: Plat No. Twp. Rge.	Plat No. Twp. Rge.	Plat No. Twp. Rge.
Plat No. Twp. Rge.	Plat No. Twp. Rge.	Plat No. Twp. Rge.

Information From:

6	5	4	3	2	1
7	8	9	10	11	12
18	17	16	15	14	13
19	20	21	22	23	24
30	29	28	27	26	25
31	32	33	34	35	36

Daily News, Lewistown 1500 2-53

Sunnyside Orchard #3

List of landowners with no irrigation at time of survey.

Robert & Elizabeth Irvine - Lot 1 Blk 10. Also in Sunnyside Orch.
T. 9N - R. 20W; Plat No. 5

F-1-A 3M-9-55

County Ravalli

STATE OF MONTANA
STATE ENGINEERS OFFICE
Water Resources Survey

T. 9N R. 20W Plat No. 5

Farm Checked: Date 11-4-57

Photo No. 2P-181

By Pete

Legal Land Owner Sunnyside Orchard #3 - Lots 11-24 Blk 9 Glen & Mabel Akers Address Hamilton, Montana

Operator Vern Browning Address Stevensville, Montana

Water is deliverd by:— 1. Private System; 2. Ditch Company; X 3. State Project; 4. Federal Project; 5. Irrigation District

If under Ditch Company, Irrigation District, or Government Project, state the number of shares or inches, acre feet, as the case may be in said system

App. No. Decree No.	NAME OF APPROPRIATOR TO WHOM DECREED	NAME OF STREAM	Date App. Date Priority	Miner's Inches	In Use	NAME OF DITCH (Water Delivered By)	No.	R/F	P/G/S	Present Irr. Acres	Irrigable Acres
D-204	Supply Ditch Co.	Bitterroot River	5-1-98	5000	400						
					shs	Supply Ditch	2	R		91	0

NOTE: R—Denotes Regular Irrigation. F—Flood Irrigation. P—Water diverted by means of pumping. G—Water diverted by gravity. S—Stored Water.

Condition of System Good Topography Valley River Basin

Adequate Supply: Yes X No. Explain

Remarks Glen Akers is signed up for 400 shares under the Supply Ditch Association. (Wood-Parkhurst Ditch)

Also in: Plat No. 15 Twp. Rge.	Plat No. Twp. Rge.	Plat No. Twp. Rge.
Plat No. Twp. Rge.	Plat No. Twp. Rge.	Plat No. Twp. Rge.

Information From:

Vern Browning

F-1-A 3M-9-55

County Ravalli

Farm Checked: Date

By Pete

STATE OF MONTANA
STATE ENGINEERS OFFICE
Water Resources Survey

T. 9N R. 20W. Plat No. 5
9N 19W 6
Photo No. 2P-181; 2P-180

Sunnyside Orchard #3 - Lots 7-26 Blk 10; 9-23 Blk 11; Pt 9-Pt 11-Pt 12- Pt 13-17-21 Blk 12

Legal Land Owner Joel & Mary Antrim Address Stevensville, Montana

Operator Same Address

Water is deliverd by:— 1. Private System; 2. Ditch Company; 3. State Project; 4. Federal Project; X 5. Irrigation District X

If under Ditch Company, Irrigation District, or Government Project, state the number of shares or inches, acre feet, as the case may be in said system

App. No. Decree No.	NAME OF APPROPRIATOR TO WHOM DECREED	NAME OF STREAM	Date App. Date Priority	Miner's Inches	In Use	NAME OF DITCH (Water Delivered By)	No.	R/F	P/G/S	Present Irr. Acres	Irrigable Acres
* See											
Ditch											
Dist.		Rock Creek				B. R. I. D.	4/5			15	0
A-1480	Joel P. Antrim	Seepage, Waste, Drain	2-6-42	All	Yes						
A-1495	Elias Ryan & Frank W. Westler	Seepage, Waste, Drain	10-20-84	400	Yes						
A-1667	Elias Ryan & Frank W. Westler	Seepage, Waste, Drain	4-13-85	All	Yes						

NOTE: R—Denotes Regular Irrigation. F—Flood Irrigation. P—Water diverted by means of pumping. G—Water diverted by gravity. S—Stored Water.

Condition of System Good Topography Bench River Basin

Adequate Supply: Yes x No Explain

Remarks * Joel & Mary Antrim are signed up for 150.6 acres under the Bitterroot Irrigation District.

Also in: Plat No. 5 Twp. 9N Rge. 20W	Plat No. Twp. Rge.	Plat No. Twp. Rge.
Plat No. 6 Twp. 9N Rge. 19W	Plat No. Twp. Rge.	Plat No. Twp. Rge.

Information From:
Antrim's Foreman

F-1-A 3M-9-55

County Ravalli

STATE OF MONTANA
STATE ENGINEERS OFFICE
Water Resources Survey

T. 9N R. 20W. Plat No. 5

Farm Checked: Date 11-1-57

Photo No. 2P-181

By Pete

Legal Land Owner Sunnyside Orchard #3 - Lots 1-4 Blk 9 *R. H. (Ray) Bell

Address Stevensville, Montana

Operator Same

Address

Water is deliverd by:— 1. Private System; 2. Ditch Company; X 3. State Project; 4. Federal Project; 5. Irrigation District

If under Ditch Company, Irrigation District, or Government Project, state the number of shares or inches, acre feet, as the case may be in said system

App. No. Decree No.	NAME OF APPROPRIATOR TO WHOM DECREED	NAME OF STREAM	Date App. Date Priority	Miner's Inches	In Use	NAME OF DITCH (Water Delivered By)	No.	R/F	P/G/S	Present Irr. Acres	Irrigable Acres
D-204	Supply Ditch Co.	~~Bitterroot River~~	5-1-98	5000	200 shs	Supply Ditch	2	R		38	0

NOTE: R—Denotes Regular Irrigation. F—Flood Irrigation. P—Water diverted by means of pumping. G—Water diverted by gravity. S—Stored Water.

Condition of System Good Topography Valley River Basin

Adequate Supply: Yes X No Explain

Remarks *Also in Sunnyside Orchards
Ray Bell is signed up for 200 shares under the Supply Ditch Association. (Wood-Parkhurst Ditch)

Also in: Plat No. 5 Twp 9N Rge 20W	Plat No. Twp Rge	Plat No. Twp Rge
Plat No. Twp Rge	Plat No. Twp Rge	Plat No. Twp Rge

Information From:

Mrs. Bell

F-1-A 3M-9-55

County Ravalli

STATE OF MONTANA

STATE ENGINEERS OFFICE

Water Resources Survey

T. 9N R. 20W Plat No. 5

Farm Checked: Date 11-1-57

Photo No. 2P-181

By Pete

Sunnyside Orchard #3 - Lots 27-32 Blk 10

Legal Land Owner *Carmen & Lucy Gonzalez Address Stevensville, Montana

Operator Same Address

Water is delivered by:— 1. Private System; 2. Ditch Company; X 3. State Project; 4. Federal Project; X 5. Irrigation District X

If under Ditch Company, Irrigation District, or Government Project, state the number of shares or inches, acre feet, as the case may be in said system

App. No. Decree No.	NAME OF APPROPRIATOR TO WHOM DECREED	NAME OF STREAM	Date App. Date Priority	Miner's Inches	In Use	NAME OF DITCH (Water Delivered By)	No.	R/F	P/G/S	Present Irr. Acres	Irrigable Acres
**See											
Ditch											
Dist.		Rock Creek				B. R. I. D.	4/5	R		6	0
D-204	Supply Ditch Co.	Bitterroot River	5-1-98	5000	200						
					shs.	Supply Ditch	2	R		48	0

NOTE: R—Denotes Regular Irrigation. F—Flood Irrigation. P—Water diverted by means of pumping. G—Water diverted by gravity. S—Stored Water.

Condition of System Good Topography Creek Bottom River Basin

Adequate Supply: Yes X No Explain

Remarks *Also in Sunnyside Orchards

** Carmen & Lucy Gonzalez are signed up for 10 acres under the Bitterroot Irrigation District.

Carmen Gonzalez is signed up for 200 shares under the Supply Ditch Association. (Wood-Parkhurst Ditch)

Also in: Plat No. 5	Twp. 9N	Rge. 20W	Plat No.	Twp.	Rge.	Plat No.	Twp.	Rge.
Plat No. 6	Twp. 9N	Rge. 19W	Plat No.	Twp.	Rge.	Plat No.	Twp.	Rge.

Information From:

Carmen Gonzalez

F-1-A 3M-9-55

County ....Ravalli.....

STATE OF MONTANA

STATE ENGINEERS OFFICE

Water Resources Survey

T..9N.....R....20W.. Plat No....5.....

Farm Checked: Date....11-4-57.....

Photo No....2P-181.....

By ....Pete.....

Sunnyside Orchard #3 - Lots 9-10, 25-27 Blk 9

Legal Land Owner ....James & Rose Marie Higgins..... Address ....Stevensville, Montana.....

Operator ....Same..... Address .....

Water is deliverd by:— 1. *Private System;* 2. *Ditch Company;* X 3. *State Project;* 4. *Federal Project;* 5. *Irrigation District*

If under Ditch Company, Irrigation District, or Government Project, state the number of shares or inches, acre feet, as the case may be in said system .....

App. No. Decree No.	NAME OF APPROPRIATOR TO WHOM DECREED	NAME OF STREAM	Date App. Date Priority	Miner's Inches	In Use	NAME OF DITCH (Water Delivered By)	No.	R/F	P/G/S	Present Irr. Acres	Irrigable Acres
D-204	Supply Ditch Co.	Bitterroot River	5-1-98	5000	400 shs.	Supply Ditch	2	R		46	0
D-423	Lula A. Smith	Burnt Fork Creek	4-5-82	71-3/7	No						

NOTE: R—Denotes Regular Irrigation. F—Flood Irrigation. P—Water diverted by means of pumping. G—Water diverted by gravity. S—Stored Water.

Condition of System ....Good..... Topography ....Valley..... River Basin .....

Adequate Supply: Yes...x..... No..... Explain .....

Remarks ...Duard Higgins is signed up for 400 shares under the Supply Ditch Association. Water is in Duard Higgins name.

Also in: Plat No..5..... Twp.9N..... Rge.20W....	Plat No..... Twp..... Rge.....	Plat No..... Twp..... Rge.....
Plat No..... Twp..... Rge.....	Plat No..... Twp..... Rge.....	Plat No..... Twp..... Rge.....

Information From:

Vern Browning-Field Survey

F-1-A 3M-9-55

County ...Ravalli...

STATE OF MONTANA
STATE ENGINEERS OFFICE
Water Resources Survey

T....9N...R....20W.. Plat No....5.....

Farm Checked: Date....11-2-57.....

Photo No.....2P-181.....

By ....Pete.....

Legal Land Owner ....Sunnyside Orchard #3 - Lots 29-32 Blk 9; 2 Blk 10 Vester & Mildred Long..... Address ....California.....

Operator ....Ted Moody..... Address ....Stevensville, Montana.....

Water is deliverd by:— 1. Private System; 2. Ditch Company;X 3. State Project; 4. Federal Project; 5. Irrigation District

If under Ditch Company, Irrigation District, or Government Project, state the number of shares or inches, acre feet, as the case may be in said system .....

App. No. Decree No.	NAME OF APPROPRIATOR TO WHOM DECREED	NAME OF STREAM	Date App. Date Priority	Miner's Inches	In Use	NAME OF DITCH (Water Delivered By)	No.	R/F	P/G/S	Present Irr. Acres	Irrigable Acres
D-204	Supply Ditch Co.	Bitterroot River	5-1-98	5000	200						
					shs.	Supply Ditch	2	R		46	0

NOTE: R—Denotes Regular Irrigation. F—Flood Irrigation. P—Water diverted by means of pumping. G—Water diverted by gravity. S—Stored Water.

Condition of System ....Good..... Topography ....Bench..... River Basin .....

Adequate Supply: Yes....x.... No..... Explain .....

Remarks ..Vester Long is signed up for 200 shares under the Supply Ditch Association. (Wood-Parkhurst Ditch).....

Also in: Plat No..... Twp..... Rge.....	Plat No..... Twp..... Rge.....	Plat No..... Twp..... Rge.....
Plat No..... Twp..... Rge.....	Plat No..... Twp..... Rge.....	Plat No..... Twp..... Rge.....

Information From:

Mrs. Vallance

F-1-A 3M-9-55

County ....Ravalli.....

STATE OF MONTANA

STATE ENGINEERS OFFICE

Water Resources Survey

T..9N.....R....20W.. Plat No....5.....

Farm Checked: Date..11-2-57.....

Photo No.....2P-181.....

By ....Pete.....

Legal Land Owner ....Sunnyside Orchard #3 - Lots 3-6 Blk 10 Fred & Hazel Vallance..... Address .....Stevensville, Montana.....

Operator .....Same..... Address .....

Water is deliverd by:— 1. Private System; 2. Ditch Company; X 3. State Project; 4. Federal Project; 5. Irrigation District

If under Ditch Company, Irrigation District, or Government Project, state the number of shares or inches, acre feet, as the case may be in said system .....

App. No. Decree No.	NAME OF APPROPRIATOR TO WHOM DECREED	NAME OF STREAM	Date App. Date Priority	Miner's Inches	In Use	NAME OF DITCH (Water Delivered By)	No.	R/F	P/G/S	Present Irr. Acres	Irrigable Acres
D-204	Supply Ditch Co.	Bitterroot River	5-1-98	5000	155						
					shs.	Supply Ditch	2	R		25	0

NOTE: R—Denotes Regular Irrigation. F—Flood Irrigation. P—Water diverted by means of pumping. G—Water diverted by gravity. S—Stored Water.

Condition of System ...Good..... Topography .....Bench..... River Basin .....

Adequate Supply: Yes....x..... No..... Explain .....

Remarks ..Fred Vallance is signed up for 155 shares under the Supply Ditch Association. (Wood-Parkhurst Ditch).....

Also in: Plat No..... Twp..... Rge.....	Plat No..... Twp..... Rge.....	Plat No..... Twp..... Rge.....
Plat No..... Twp..... Rge.....	Plat No..... Twp..... Rge.....	Plat No..... Twp..... Rge.....

Information From:

Mrs. Vallance

F-1-A 3M-9-55

County Ravalli

STATE OF MONTANA
STATE ENGINEERS OFFICE
Water Resources Survey

T. 9N R. 20W Plat No. 5

Farm Checked: Date 11-2-57

Photo No. 2P-181

By Pete

Sunnyside Orchard #3 - Lot 28 Blk 9

Legal Land Owner Elizabeth J. Winters Address Chicago, Illinois

Operator Address

Water is delivered by:— 1. Private System; 2. Ditch Company; 3. State Project; 4. Federal Project; 5. Irrigation District

If under Ditch Company, Irrigation District, or Government Project, state the number of shares or inches, acre feet, as the case may be in said system

App. No. Decree No.	NAME OF APPROPRIATOR TO WHOM DECREED	NAME OF STREAM	Date App. Date Priority	Miner's Inches	In Use	NAME OF DITCH (Water Delivered By)	No.	R/F	P/G/S	Present Irr. Acres	Irrigable Acres
		(NO IRRIGATION)									

NOTE: R—Denotes Regular Irrigation. F—Flood Irrigation. P—Water diverted by means of pumping. G—Water diverted by gravity. S—Stored Water.

Condition of System Topography River Basin

Adequate Supply: Yes No Explain

Remarks Only has water if an when one of neighbors rents land.

Also in: Plat No. Twp. Rge.	Plat No. Twp. Rge.	Plat No. Twp. Rge.
Plat No. Twp. Rge.	Plat No. Twp. Rge.	Plat No. Twp. Rge.

Information From:
Mrs. Vallance

F-1-A 3M-9-55

County Ravalli

Farm Checked: Date 10-20-57

By Vaughn Chadbourne

STATE OF MONTANA
STATE ENGINEERS OFFICE
Water Resources Survey

T. 9N R. 20W Plat No. 5

Photo No. 2P-47 Sec. 20;
2P-46 Sec. 29.

Legal Land Owner H. A. Tangmo & Donald Fox Address

Operator Bill Bailey Address Stevensville, Montana

Water is deliverd by:— 1. Private System; x 2. Ditch Company; 3. State Project; 4. Federal Project; 5. Irrigation District

If under Ditch Company, Irrigation District, or Government Project, state the number of shares or inches, acre feet, as the case may be in said system

App. No. Decree No.	NAME OF APPROPRIATOR TO WHOM DECREED	NAME OF STREAM	Date App. Date Priority	Minor's Inches	In Use	NAME OF DITCH (Water Delivered By)	No.	R/F	P/G/S	Present Irr. Acres	Irrigable Acres
Use		Sharratt Creek				Tangmo & Fox	1	F	)		
Use		Unnamed Draw				Tangmo & Fox	1	F	R)	30	0
		(supply for Tangmo & Fox									
		reservoir)									

NOTE: R—Denotes Regular Irrigation. F—Flood Irrigation. P—Water diverted by means of pumping. G—Water diverted by gravity. S—Stored Water.

Condition of System Fair Topography Mountainous River Basin Columbia River, Sharratt Creek

Adequate Supply: Yes..... No. x Explain Use Right Only

Remarks Mr. Smith and Ford Heumphreus says that Clarence Hagen (A-1563) has never owned land in this area; he owns land east of the river.

Also in: Plat No..... Twp..... Rge.....	Plat No..... Twp..... Rge.....	Plat No..... Twp..... Rge.....
Plat No..... Twp..... Rge.....	Plat No..... Twp..... Rge.....	Plat No..... Twp..... Rge.....

Information From:
Chas. Smith & Bill Bailey

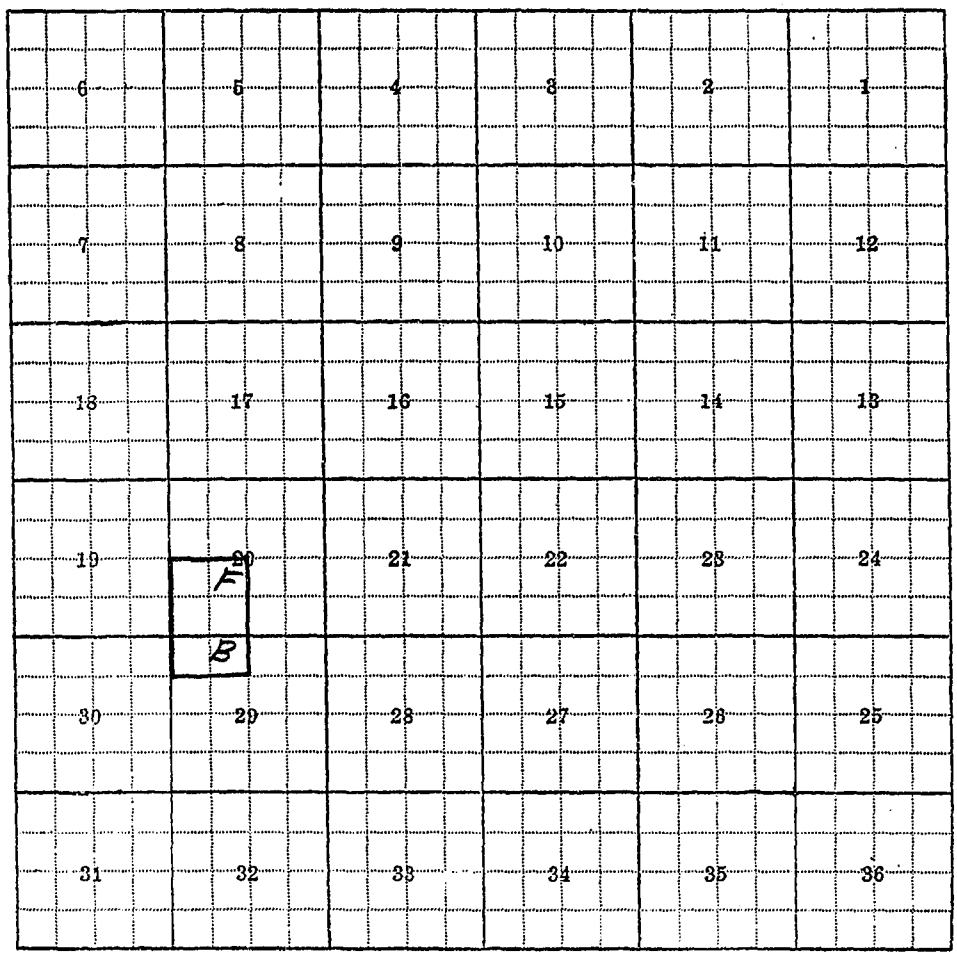
6
5
4
3
2
1
7
8
9
10
11
12
18
17
16
15
14
13
19
20
F
21
22
23
24
B
30
29
28
27
26
25
31
32
33
34
35
36

20-F, 29-B

F-1-A 3M-9-55

County Ravalli

STATE OF MONTANA
STATE ENGINEERS OFFICE
Water Resources Survey

T. 9N R. 20W Plat No. 5

Farm Checked: Date 11-18-57

Photo No. 2P-78

By Vaughn Chadbourne

Legal Land Owner Frederica Taylor Address

Operator Fred & Tom Porch Address Stevensville, Montana

Water is deliverd by:— 1. Private System; x 2. Ditch Company; 3. State Project; 4. Federal Project; 5. Irrigation District

If under Ditch Company, Irrigation District, or Government Project, state the number of shares or inches, acre feet, as the case may be in said system

App. No. Decree No.	NAME OF APPROPRIATOR TO WHOM DECREED	NAME OF STREAM	Date App. Date Priority	Miner's Inches	In Use	NAME OF DITCH (Water Delivered By)	No.	R/F	P/G/S	Present Irr. Acres	Irrigable Acres
D-208	Union Ditch Co.	Bitterroot River	10-4-80	1860	.10						
					shs.	Union Ditch	2	R		8	0
A-1711	Lyman Young	Seepage, Waste, Drain	5-6-88	200	No.						

NOTE: R—Denotes Regular Irrigation. F—Flood Irrigation. P—Water diverted by means of pumping. G—Water diverted by gravity. S—Stored Water.

Condition of System Good Topography 1st Bench River Basin Columbia River, Bitterroot River

Adequate Supply: Yes x No. Explain

Remarks Mrs. Frederica Taylor is signed up for .10 shares under the Union Ditch Co. (Mutual)

Also in: Plat No. Twp. Rge.	Plat No. Twp. Rge.	Plat No. Twp. Rge.
Plat No. Twp. Rge.	Plat No. Twp. Rge.	Plat No. Twp. Rge.

Information From:

Fred & Tom Porch

6	5	4	3	2	1
7	8	9	10	11	12
18	17	16	15	14	13
19	20	21	22	23	24
30	29	28	27	26	25
31	32	33	34	35	36

34-S

F-1-A 3M-9-55

County Ravalli

Farm Checked: Date 11-19-57

By Carpenter

STATE OF MONTANA
STATE ENGINEERS OFFICE
Water Resources Survey

T. 9N R. 20W Plat No. 5

Photo No. 2P-178

Legal Land Owner Mattie Taylor Address Stevensville, Montana

Operator Same Address

Water is deliverd by:— 1. Private System; X 2. Ditch Company; 3. State Project; 4. Federal Project; 5. Irrigation District

If under Ditch Company, Irrigation District, or Government Project, state the number of shares or inches, acre feet, as the case may be in said system

App. No. Decree No.	NAME OF APPROPRIATOR TO WHOM DECREED	NAME OF STREAM	Date App. Date Priority	Miner's Inches	In Use	NAME OF DITCH (Water Delivered By)	No.	R/F	P/G/S	Present Irr. Acres	Irrigable Acres
D-338	W. S. Burrell	N. Swamp Creek	6-1-66	58	Part	Howard-Keenan Ditch	1	R		2	0

NOTE: R—Denotes Regular Irrigation. F—Flood Irrigation. P—Water diverted by means of pumping. G—Water diverted by gravity. S—Stored Water.

Condition of System Good Topography Valley River Basin Columbia River, N. Swamp Creek

Adequate Supply: Yes X No Explain

Remarks

Also in: Plat No. Twp. Rge.	Plat No. Twp. Rge.	Plat No. Twp. Rge.
Plat No. Twp. Rge.	Plat No. Twp. Rge.	Plat No. Twp. Rge.

Information From:
Mattie Taylor & Courthouse - Book 58, Page 125

6	5	4	3	2	1
7	8	9	10	11	12
18	17	16	15	14	13
19	20	21	22	23	24
30	29	28	27	AC 26	25
31	32	33	34	35	36

26-AC

F-1-A 3M-9-55

County Ravalli

Farm Checked: Date 11-18-57

By Pete

STATE OF MONTANA
STATE ENGINEERS OFFICE
Water Resources Survey

T. 9N. R. 20W. Plat No. 5

Photo No. 2P-179, 2P-178

Legal Land Owner Fred A. Thomas Address Stevensville, Montana

Operator Wallace Weber - Buying Address Stevensville, Montana

Water is deliverd by:— 1. Private System; 2. Ditch Company; 3. State Project; 4. Federal Project; 5. Irrigation District

If under Ditch Company, Irrigation District, or Government Project, state the number of shares or inches, acre feet, as the case may be in said system

App. No. Decree No.	NAME OF APPROPRIATOR TO WHOM DECREED	NAME OF STREAM	Date App. Date Priority	Miner's Inches	In Use	NAME OF DITCH (Water Delivered By)	No.	R/F	P/G/S	Present Irr. Acres	Irrigable Acres
D-338	W. S. Burrell	N. Swamp Creek (Mill Fork Creek)	6-1-66	58	36	Weber Ditch	1	R		150	0
A-1076	F. A. Thomas	N. Swamp Creek	8-25-53	100	Yes						
D-394	Kate H. McCormick et al	Burnt Fork Creek	7-1-52	507	90	Weber Ditch	1	R		36	0
D-415	J. H. Schwallen	Burnt Fork Creek	5-15-82	153	148						

NOTE: R—Denotes Regular Irrigation. F—Flood Irrigation. P—Water diverted by means of pumping. G—Water diverted by gravity. S—Stored Water.

Condition of System Fair Topography Creek Bottom River Basin Columbia River, N. Swamp Creek

Adequate Supply: Yes x No. Explain

Remarks Fred A. Thomas is signed up for 450 shares under the Supply Ditch Association. (Wood-Parkhurst Ditch)

Also in: Plat No. Twp. Rge.	Plat No. Twp. Rge.	Plat No. Twp. Rge.
Plat No. Twp. Rge.	Plat No. Twp. Rge.	Plat No. Twp. Rge.

Information From:

Wallace Weber

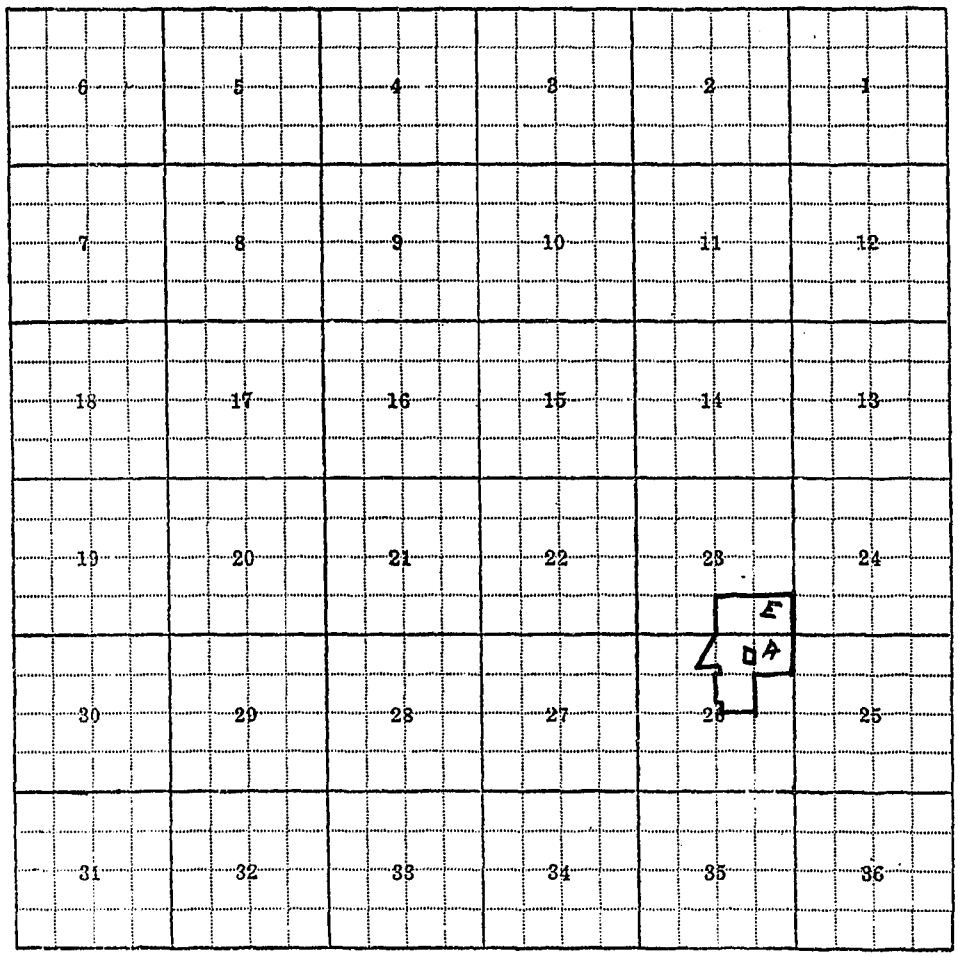
6
5
4
3
2
1
7
8
9
10
11
12
18
17
16
15
14
13
19
20
21
22
23
24
E
A
30
29
28
27
26
25
31
32
33
34
35
36

23-E., 26-A

F-1-A 3M-9-55

County ...Ravalli...

Farm Checked: Date...11-15-57...

By Vaughn Chadbourne

STATE OF MONTANA
STATE ENGINEERS OFFICE
Water Resources Survey

T...9N...R...20W Plat No...5...

Photo No...2P-50...(Sec. 5)...
...2P-49 (Sec. 7)...

Legal Land Owner ...United States of America... Address ...

Operator ...Mario Feronato (E½W½ sec 5, NE¼NE¼ sec 7)... Address ...Florence, Montana...

Water is deliverd by:— 1. Private System; x 2. Ditch Company; 3. State Project; 4. Federal Project; 5. Irrigation District

If under Ditch Company, Irrigation District, or Government Project, state the number of shares or inches, acre feet, as the case may be in said system ...

App. No. Decree No.	NAME OF APPROPRIATOR TO WHOM DECREED	NAME OF STREAM	Date App. Date Priority	Miner's Inches	In Use	NAME OF DITCH (Water Delivered By)	No.	R/F	P/G/S	Present Irr. Acres	Irrigable Acres
D-23	W. A. Shannon	Bass Creek	8-23-02	109	Yes	Shannon Ditch	1	F			
A-836	W. A. Shannon	Ralph Creek	4-12-11	60	Yes	Shannon Ditch	1	F		110	0
D-26A	Bass Lake Reservoir Co.	Bass Lake Reservoir	1-1-13	1629.72 AF.							
D-26B	Bass Lake Reservoir Co. Bass Lake	Bass Lake Reservoir	1-26-52	2000 AF.	1200 AF.						
		Brocks Creek				Burrough, Falton, Stotzer	1	F		19	0

NOTE: R—Denotes Regular Irrigation. F—Flood Irrigation. P—Water diverted by means of pumping. G—Water diverted by gravity. S—Stored Water.

Condition of System ...Good... Topography ...Mountainous... River Basin ...Columbia River, Bass Creek, Brooks Creek...

Adequate Supply: Yes..... No...x... Explain ...Late Right...

Remarks ...

Also in: Plat No. 32 Twp. 2N Rge. 17W	Plat No. 35 Twp. 1N Rge. 20W	Plat No. Twp. Rge.
Plat No. 34 Twp. 1N Rge. 21W	Plat No. 36 Twp. 1N Rge. 19W	Plat No. Twp. Rge.

Information From:
Mario Feronato

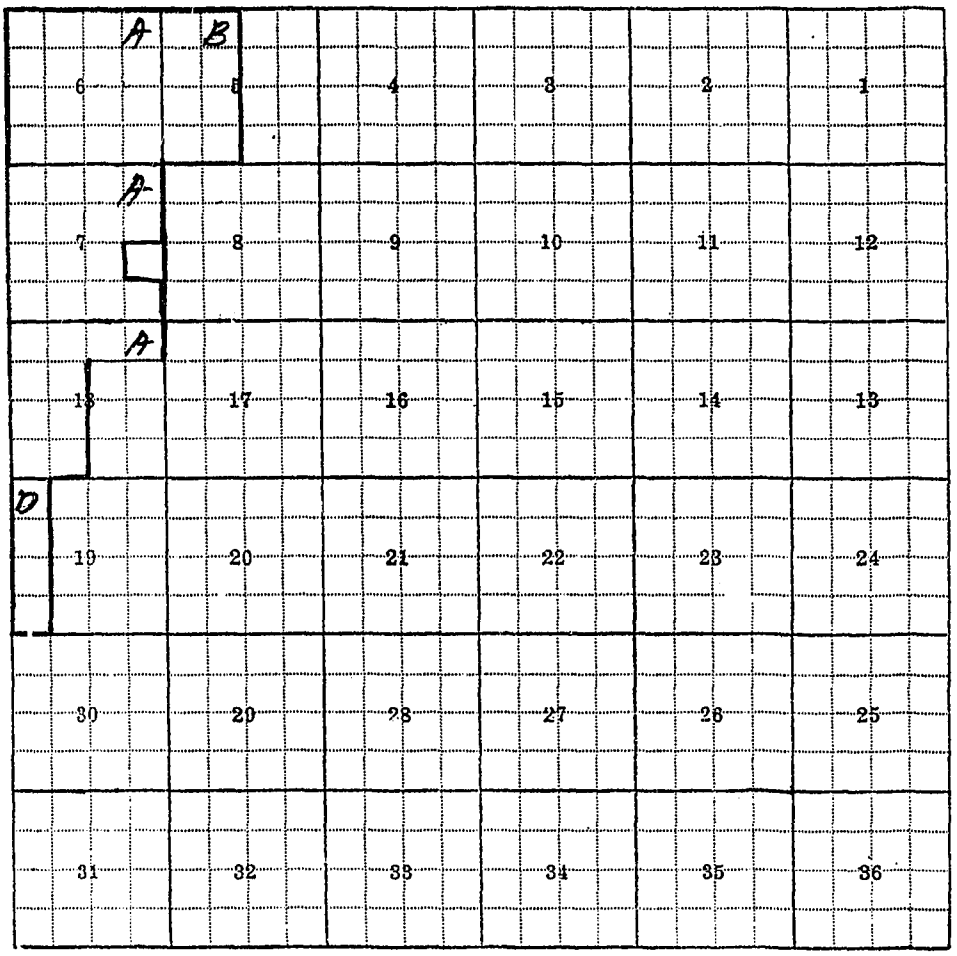

5-B, 6-A, 7-A, 18-A, 19-D

F-1-A 3M-9-55

County Ravalli

Farm Checked: Date 11-15-57

By Pete

STATE OF MONTANA
STATE ENGINEERS OFFICE
Water Resources Survey

T 9N R 20W Plat No. 5

Photo No. 2P-77

Legal Land Owner United States of America Forest Service Address Stevensville, Montana

Operator Same Address

Water is deliverd by:— 1. Private System; 2. Ditch Company; 3. State Project; 4. Federal Project; 5. Irrigation District

If under Ditch Company, Irrigation District, or Government Project, state the number of shares or inches, acre feet, as the case may be in said system

App. No. Decree No.	NAME OF APPROPRIATOR TO WHOM DECREED	NAME OF STREAM	Date App. Date Priority	Miner's Inches	In Use	NAME OF DITCH (Water Delivered By)	No.	R/F	P/G/S	Present Irr. Acres	Irrigable Acres
D-394	Kate H. McCormick &										
	Maria T. Higgins	Burnt Fork Creek	7-1-52	507	5 54	Fort Ditch	1	R		5	0

NOTE: R—Denotes Regular Irrigation. F—Flood Irrigation. P—Water diverted by means of pumping. G—Water diverted by gravity. S—Stored Water.

Condition of System Good Topography Valley River Basin Columbia River, Burnt Fork Creek

Adequate Supply: Yes X No Explain

Remarks Has 5 acres from old Ft. Owen grant. Deeded sufficient water from the Ft. Decree to irrigate land for pasture.

Also in: Plat No. Twp. Rge.	Plat No. Twp. Rge.	Plat No. Twp. Rge.
Plat No. Twp. Rge.	Plat No. Twp. Rge.	Plat No. Twp. Rge.

Information From:
J. M. McKinley

6	5	4	3	2	1
7	8	9	10	11	12
18	17	16	15	14	13
19	20	21	22	23	24
30	29	28	27	26	25
31	32	33	34	35	36

27-C

F-1-A 3M-9-55

County Ravalli

Farm Checked: Date 11-13-57

By Pete

STATE OF MONTANA
STATE ENGINEERS OFFICE
Water Resources Survey
3

T. 9N R. 20W Plat No. 5

Photo No. 2P-180, 2P-75

Legal Land Owner Paul Uremovich Address

Operator Gene Warburton Address Stevensville, Montana

Water is deliverd by:— 1. Private System; 2. Ditch Company; 3. State Project; 4. Federal Project; 5. Irrigation District

If under Ditch Company, Irrigation District, or Government Project, state the number of shares or inches, acre feet, as the case may be in said system

App. No. Decree No.	NAME OF APPROPRIATOR TO WHOM DECREED	NAME OF STREAM	Date App. Date Priority	Miner's Inches	In Use	NAME OF DITCH (Water Delivered By)	No.	R/F	P/G/S	Present Irr. Acres	Irrigable Acres
D-204	Supply Ditch Co.	Bitterroot River	5-1-98	5000	992						
					shs.	Supply Ditch	2	R	S	150	0
No											
Filing		Swamp				Warburton Ditch	1	R	S	139	0
D-347	S. D. Cowell	Burnt Fork Creek	4-5-82	71-3/7	No						
A-433	Eneas Eransway	Dry Creek	6-1-66	300	No						

NOTE: R—Denotes Regular Irrigation. F—Flood Irrigation. P—Water diverted by means of pumping. G—Water diverted by gravity. S—Stored Water.

Condition of System Good Topography River Bottom River Basin Columbia River, Bitterroot River,

Adequate Supply: Yes x No Explain Swamp

Remarks Gene Warburton is signed up for 992 shares under the Supply Ditch Association (Wood-Parkhurst Ditch)

Also in: Plat No. Twp. Rge.	Plat No. Twp. Rge.	Plat No. Twp. Rge.
Plat No. Twp. Rge.	Plat No. Twp. Rge.	Plat No. Twp. Rge.

Information From:
Gene Warburton

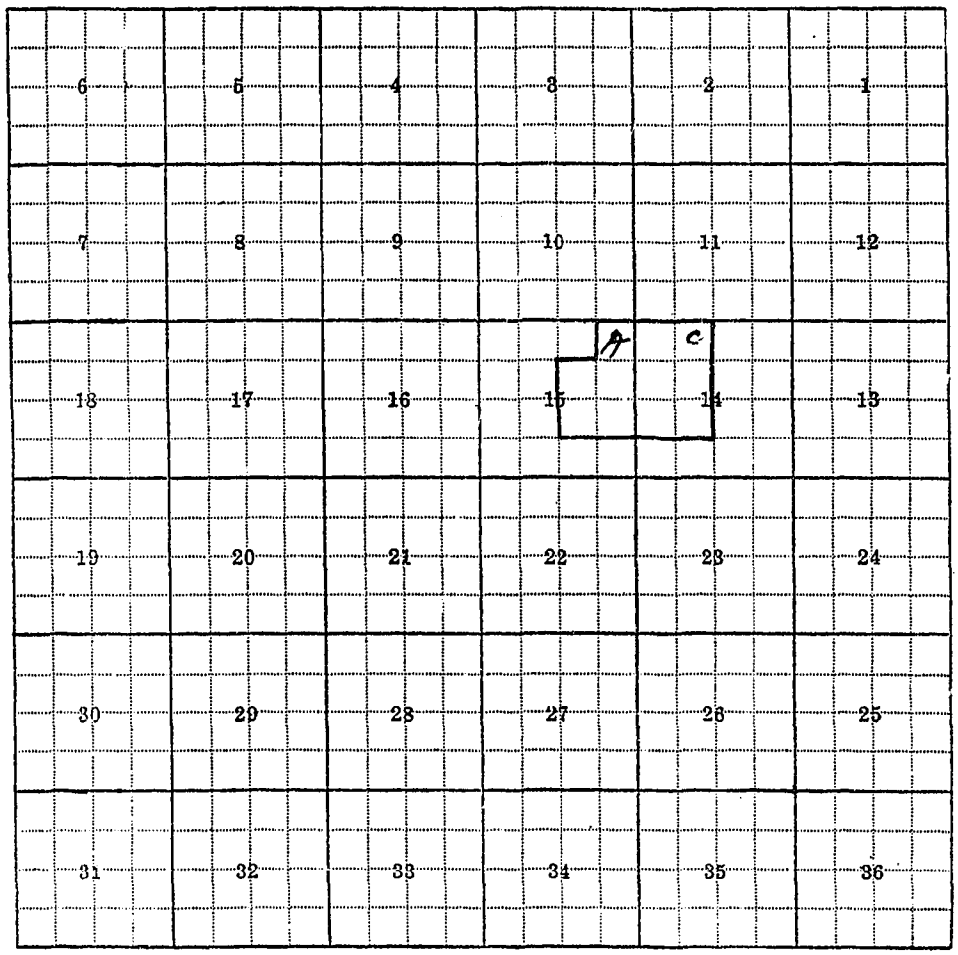
6
5
4
3
2
1
7
8
9
10
11
12
A
C
18
17
16
15
14
13
19
20
21
22
23
24
30
29
28
27
26
25
31
32
33
34
35
36

14-C, 15-A

F-1-A

County Ravalli

Farm Checked: Date 11-18-57

By Pete

STATE OF MONTANA
STATE ENGINEERS OFFICE
Water Resources Survey

T. 9N R. 20W Plat No. 5

Photo No. 2P-177

Legal Land Owner Ara L. Van Dusen Address

Operator Ray Metcalf Address Stevensville, Montana

Water is deliverd by:— 1. Private System; 2. Ditch Company; 3. State Project; 4. Federal Project; 5. Irrigation District

If under Ditch Company, Irrigation District, or Government Project, state the number of shares or inches, acre feet, as the case may be in said system

App. No. Decree No.	NAME OF APPROPRIATOR TO WHOM DECREED	NAME OF STREAM	Date App. Date Priority	Miner's Inches	In Use	NAME OF DITCH (Water Delivered By)	No.	R/F	P/G/S	Present Irr. Acres	Irrigable Acres
D-349	Mary C. Dade	Robertson Creek	5-1-61	60	Yes	Logan D.	1	R		40	0
						Brown Tangmo-Haupt	1	R		22	0
D-425	Robert C. Smith	So. Swamp Creek	7-1-84	140	Yes	Brown Tangmo Ditch	1	R		8	0
						Brown Cronin-Logan D.	1	R		20	0

NOTE: R—Denotes Regular Irrigation. F—Flood Irrigation. P—Water diverted by means of pumping. G—Water diverted by gravity. S—Stored Water.

Condition of System Fair Topography Creek Bottom River Basin Columbia River, Robertson Cr., S. Swamp Cr.

Adequate Supply: Yes x No Explain

Remarks

Also in: Plat No. Twp. Rge.	Plat No. Twp. Rge.	Plat No. Twp. Rge.
Plat No. Twp. Rge.	Plat No. Twp. Rge.	Plat No. Twp. Rge.

Information From:
Ray Metcalf

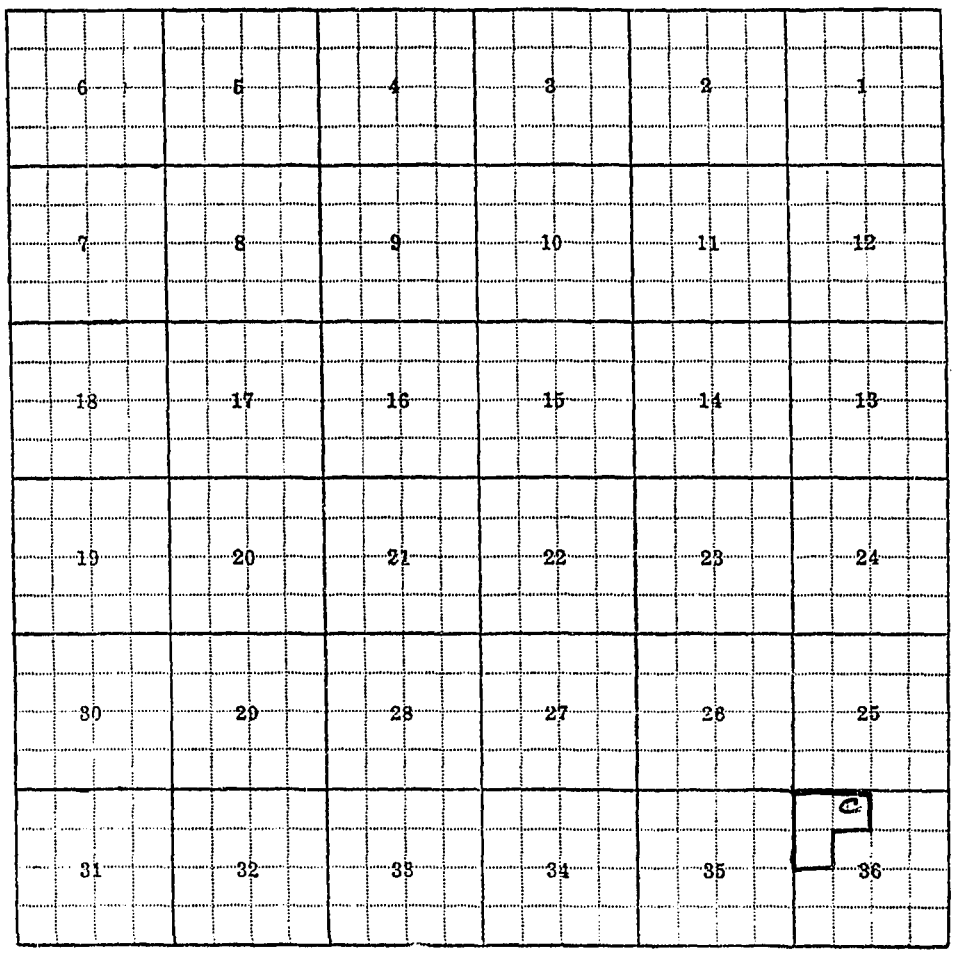
6
5
4
3
2
1
7
8
9
10
11
12
18
17
16
15
14
13
19
20
21
22
23
24
30
29
28
27
26
25
31
32
33
34
35
36
C

36C

F-1-A—5M—1-62—7448

County Ravalli

Farm Checked: Date 11-16-57

By Vaughn Chadbourne

STATE OF MONTANA
STATE ENGINEERS OFFICE
Water Resources Survey

T. 9N R. 20W Plat No. 5

Photo No. 2P-74

Legal Land Owner Matilda Hahn Address Florence, Montana

Operator Same Address

Water is delivered by:— 1. Private System; 2. Ditch Company; 3. State Project; 4. Federal Project; 5. Irrigation District

App. No. Decree No.	NAME OF APPROPRIATOR TO WHOM DECREED	NAME OF STREAM	Date App. Date Priority	Miner's Inches	In Use	NAME OF DITCH (Water Delivered By)	No.	R/F	Present Irr. Acres	Irrigable Acres
		(NO IRRIGATION)								

NOTE: R—Denotes Regular Irrigation. F—Flood Irrigation.

Adequate Supply: Yes ..... No ..... Explain .....

Remarks .....

..... River Basin .....

Also in: Plat No. ..... Twp. ..... Rge.	Plat No. ..... Twp. ..... Rge.	Plat No. ..... Twp. ..... Rge. .....
Plat No. ..... Twp. ..... Rge.	Plat No. ..... Twp. ..... Rge.	Plat No. ..... Twp. ..... Rge. .....

Information From:
Mario Feranatto

6	5	4	3	2	1
7	8	9	10	11	12
18	17	16	15	14	13
19	20	21	22	23	24
30	29	28	27	26	25
31	32	33	34	35	36

Land Ownership Section 10 - C