

Land Ownership.....

F-1-A

County Burton

T. 2N R. 57E Plat No. 22

Farm Checked: Date 11/1/57

MONTANA WATER RESOURCES BOARD
Water Resources Survey

Photo No. 5411 210

By W. J. ...

Legal Land Owner W. J. ...

Address SAVAGE MOUNT.

Operator W. J. ...

Address SAVAGE

Water is delivered by:— 1. Private System; 2. Ditch Company; 3. State Project; 4. Federal Project; 5. Irrigation District

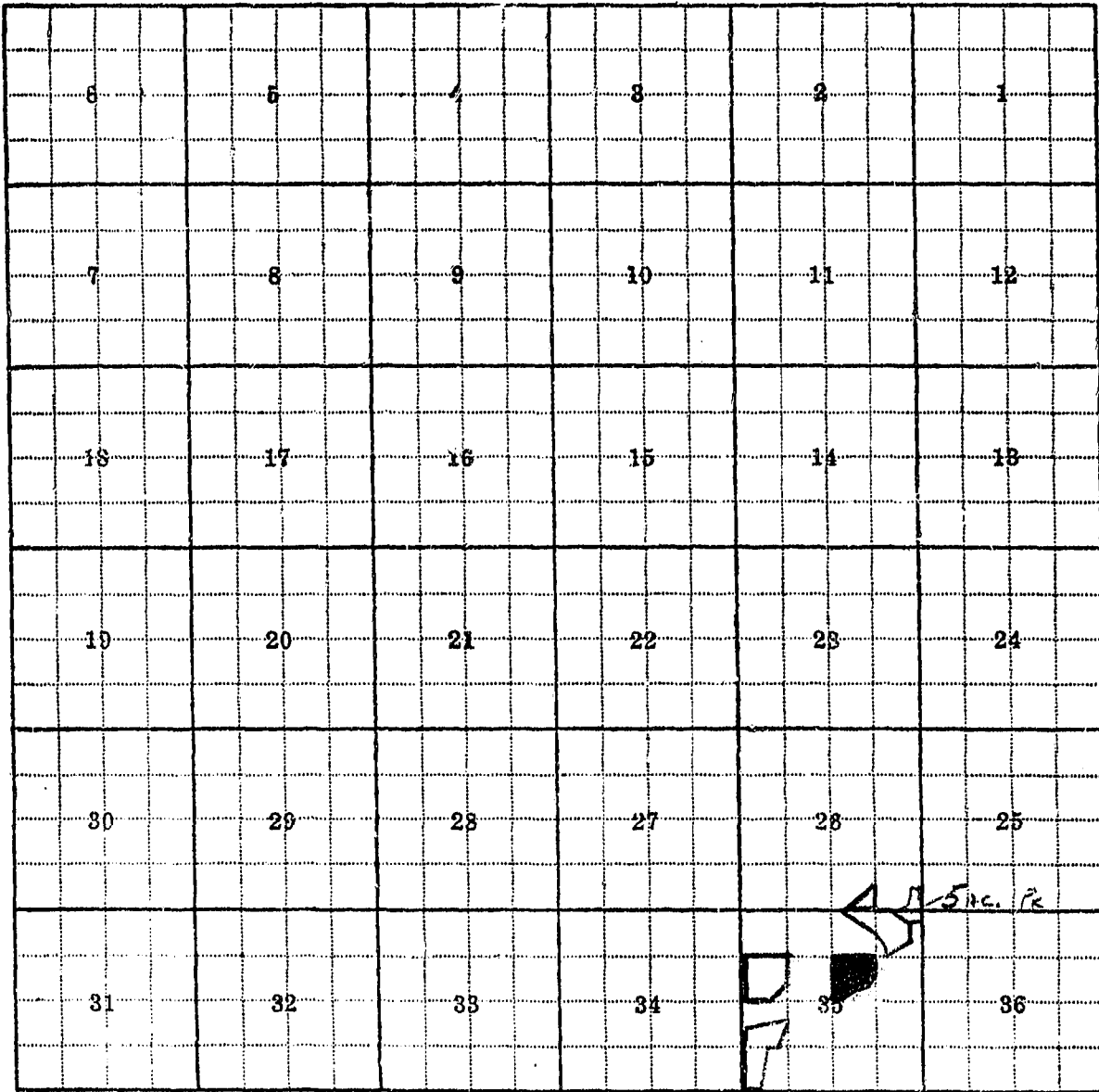
App. No. Decree No.	NAME OF APPROPRIATOR TO WHOM DECREED	NAME OF STREAM	Date App. Date Priority	Miner's Inches	In Use	NAME OF DITCH (Water Delivered By)	No.	R/F	Present Irr. Acres	Irrigable Acres
40111	U.S.R.P.	Yellowstone River	—	—	YES	Lower Yellowstone Main Canal	15	R	14.10	15.00
40112	U.S.R.P.	Yellowstone River	—	—	YES	LOWER YELLOWSTONE MAIN CANAL	15	R	OK	OK

NOTE: R—Denotes Regular Irrigation. F—Flood Irrigation.

Adequate Supply: Yes..... No..... Explain.....
Remarks.....

Lower Yellowstone River Request
300' 30" 12th 20' 20" Lot 6 T12N R20E
300' 30" 12th 20' 20" Lot 1 22 20
300' 30" 12th 20' 20" Lot 1 22 30
 part of this section is (R.P.)
300' 30" 12th 20' 20" Lot 1 22 10
300' 30" 12th 20' 20" Lot 1 22 30
300' 30" 12th 20' 20" Lot 1 22 10
 River Basin Yellowstone River

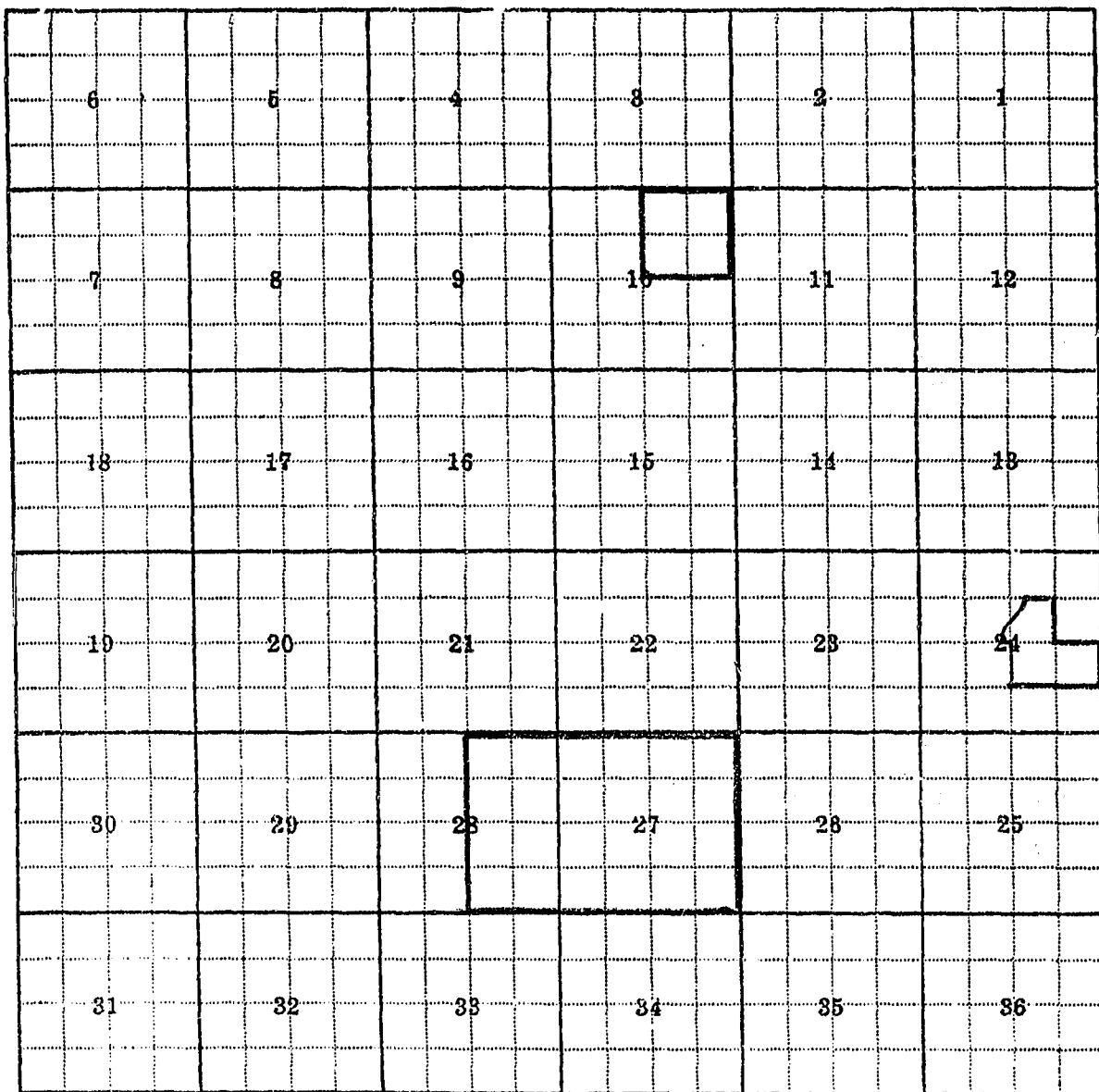
Also in: Plat No..... Twp..... Rge.....	Plat No..... Twp..... Rge.....	Plat No..... Twp..... Rge.....	Information From:
Plat No..... Twp..... Rge.....	Plat No..... Twp..... Rge.....	Plat No..... Twp..... Rge.....	<u>W. J. ...</u>



Land Ownership _____

6	5	4	3	2	1
7	8	9	10	11	12
13	14	15	16	17	18
19	20	21	22	23	24
25	26	27	28	29	30
31	32	33	34	35	36

Land Ownership _____



Land Ownership.....

F-1-A

County RICHLAND

T. 19N R. 57E Plat No. 67

Farm Checked: Date 1/21/49

MONTANA WATER RESOURCES BOARD
Water Resources Survey

Photo No. 6014-210 & 208

By A. P. ...

Legal Land Owner DOROTHY J. BRASE

Address ...

Operator ...

Address ...

Water is delivered by: — 1. Private System; 2. Ditch Company; 3. State Project; 4. Federal Project; 5. Irrigation District

App. No. Decree No.	NAME OF APPROPRIATOR TO WHOM DECREED	NAME OF STREAM	Date App. Date Priority	Miner's Inches	In Use	NAME OF DITCH (Water Delivered By)	No.	R/F	Present Irr. Acres	Irrigable Acres
2-370	...	BROWN LAKE	5-25-52	200	NO					
								
3-372	...	BROWN LAKE	5-24-52	200	NO					
								
* 5-1-40	U.S.G.C.	YELLOWSTONE RIVER	—	—	YES	LOWER YELLOWSTONE	1/2	R	18.00	630
2* 5-1-40	U.S.G.C.	YELLOWSTONE RIVER	—	—	YES	LOWER YELLOWSTONE	1/2	R	17.00	1900
						...				

NOTE: R—Denotes Regular Irrigation. F—Flood Irrigation.

Adequate Supply: Yes..... No..... Explain.....
Remarks.....

...
SR 25 ...
...

...
SR 26 ...
...

River Basin YELLOWSTONE RIVER

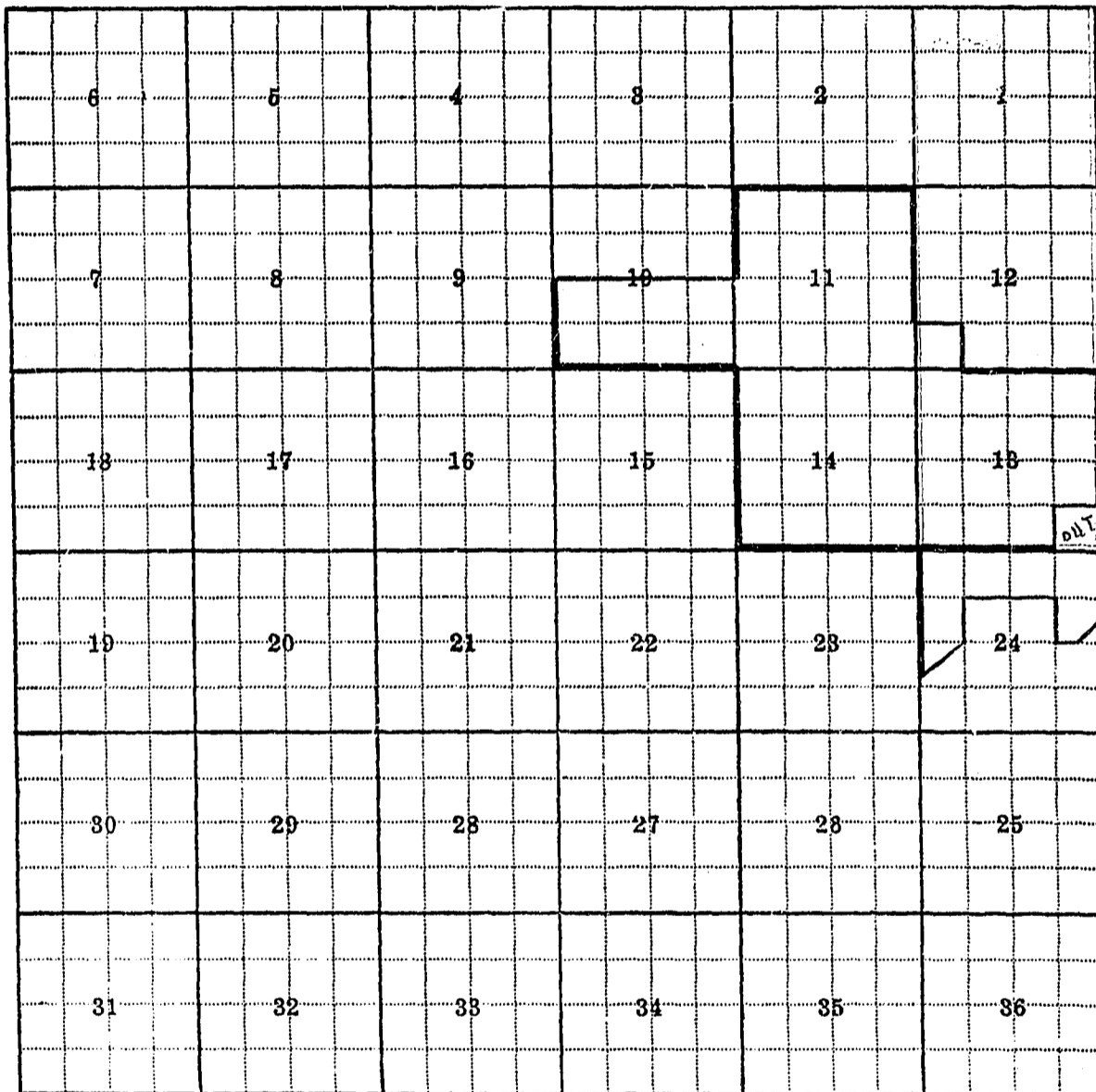
Also in: Plat No. Twp. Rge.	Plat No. Twp. Rge.	Plat No. Twp. Rge.
Plat No. Twp. Rge.	Plat No. Twp. Rge.	Plat No. Twp. Rge.

Information From:

RENE BARRIE
(NEIGHBOR)

6	5	4	3	2	1
7	8	9	10	11	12
13	14	15	16	17	18
19	20	21	22	23	24
25	26	27	28	29	30
31	32	33	34	35	36

Land Ownership



Land Ownership.....

	6		5		4		3		2		1
	7		8		9		10		11		12
	13		14		15		16		17		18
	19		20		21		22		23		24
	25		26		27		28		29		30
	31		32		33		34		35		36

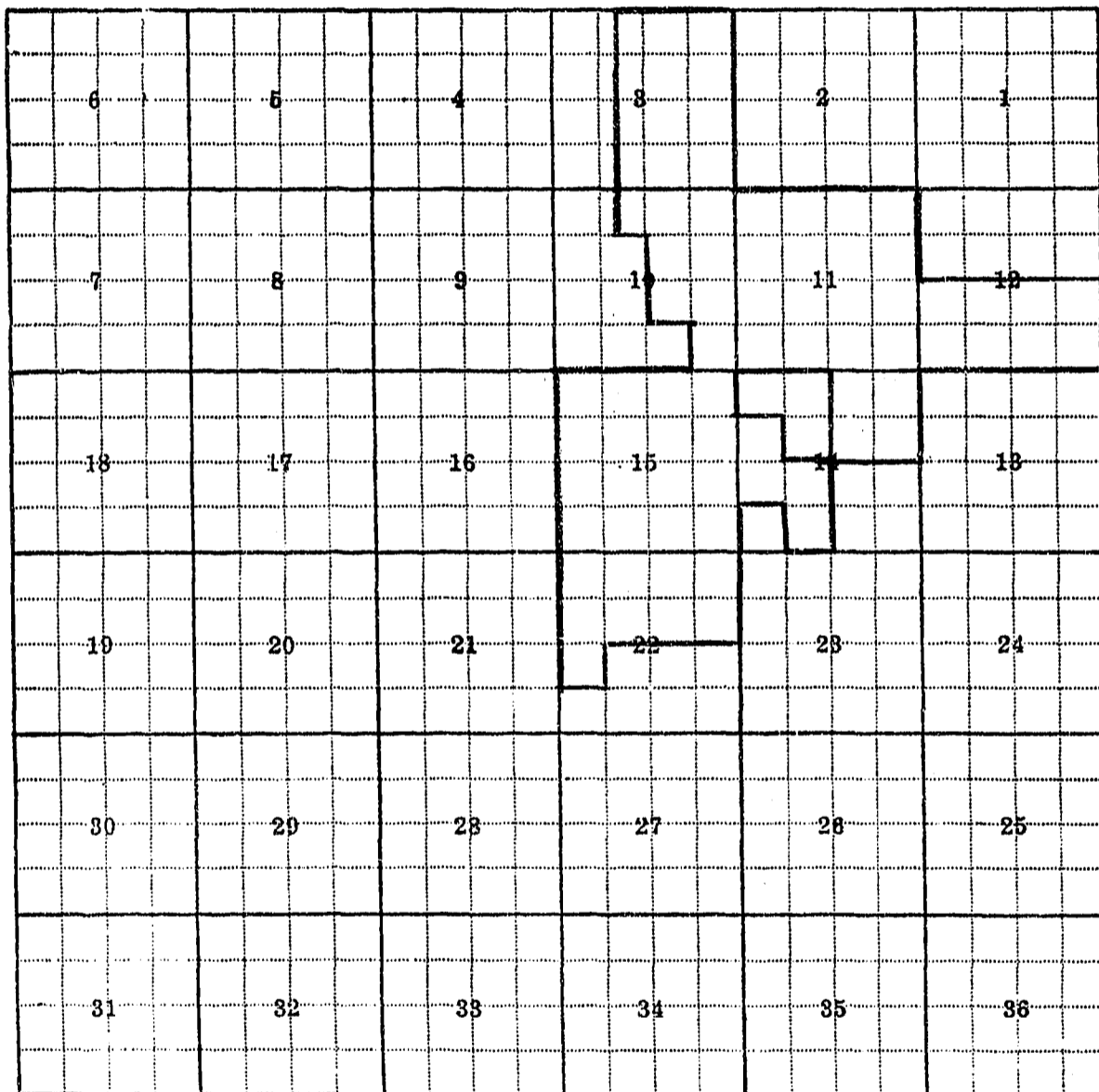
Land Ownership.....

.....

.....

6	5	4	3	2	1
7	8	9	10	11	12
13	14	15	16	17	18
19	20	21	22	23	24
25	26	27	28	29	30
31	32	33	34	35	36

Land Ownership.....



Land Ownership

.....

.....

F-1-A

County Richland

T. 19N R. 58E Plat No. 68

Farm Checked: Date 9-9-69

MONTANA WATER RESOURCES BOARD

Photo No. 2HH-127

Water Resources Survey

By Ben Haynes

Legal Land Owner John R. and Doris Redman

Address Sidney, Mont.

Operator Same

Address Same

Water is delivered by: — Private System; Ditch Company; State Project; Federal Project; Irrigation District

App. No. Decree No.	NAME OF APPROPRIATOR TO WHOM DECREED	NAME OF STREAM	Date App. Date Priority	Miner's Inches	In Use	NAME OF DITCH (Water Delivered By)	No.	R/F	Present Irr. Acres	Irrigable Acres
4-41	Karney J. Redman	Yellowstone River P.O.D. NWSE Sec 4 end line between SE and SW of SW 4 Sec 9 T19N-R58E	3-30-60	all	yes	Redman pump and ditches - pump side and ditches.	1	R	377.00	30.00
									JK	OK

NOTE: R—Denotes Regular Irrigation. F—Flood Irrigation.

Adequate Supply: Yes No Explain Pvt. I.R.R. 377.00 Pm.

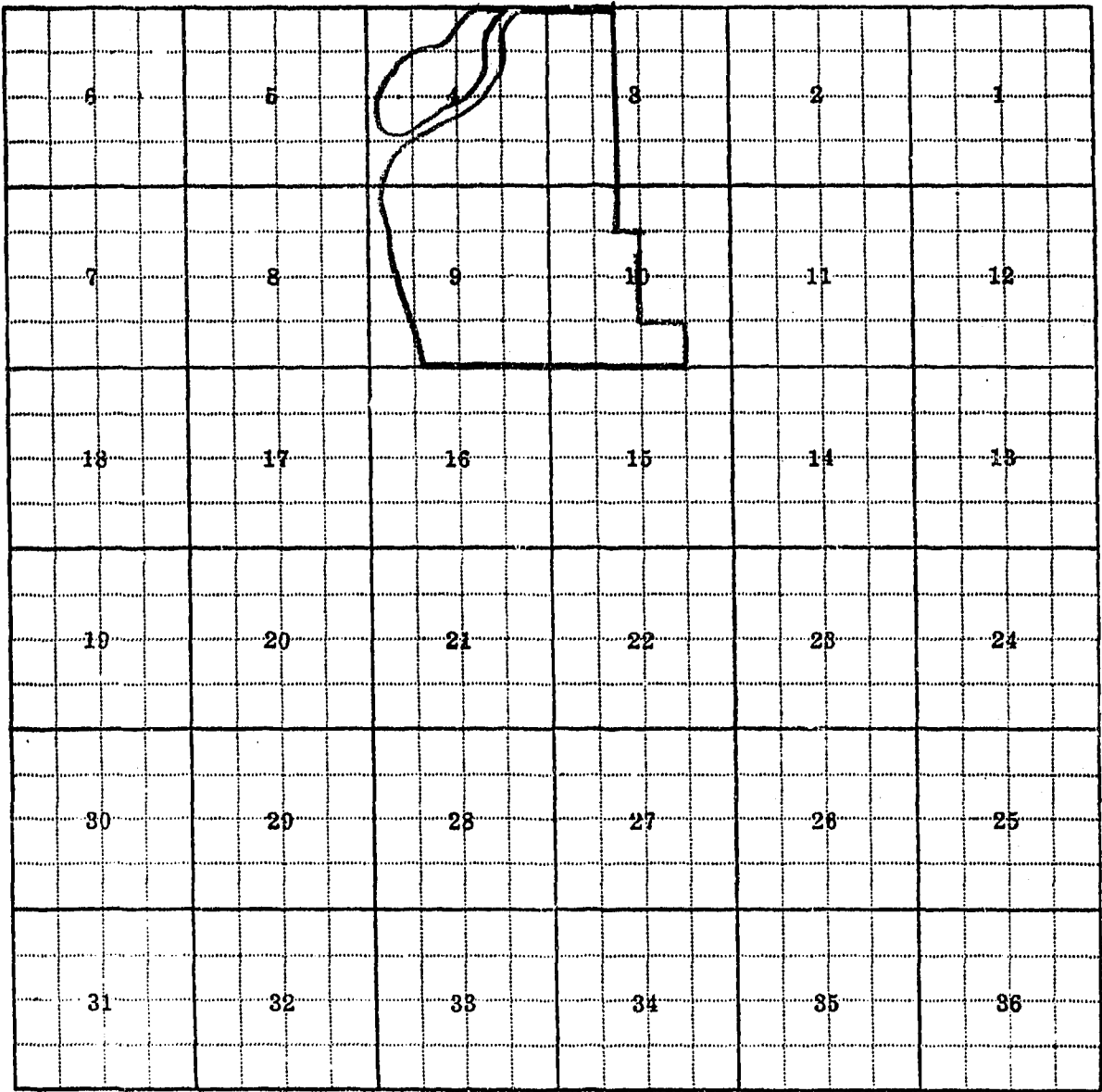
Remarks

River Basin Yellowstone

Also in: Plat No. Twp. Rge.	Plat No. Twp. Rge.	Plat No. Twp. Rge.
Plat No. Twp. Rge.	Plat No. Twp. Rge.	Plat No. Twp. Rge.

Information From:

Karney Redman



Land Ownership.....

F-1-A

County Richland

T. 19N R. 58E Plat No. 68

Farm Checked: Date 9-3-69

MONTANA WATER RESOURCES BOARD
Water Resources Survey

Photo No. 644-58

By Ben Haynes

Legal Land Owner Donald L. and Mae V. Sharbono

Address Savage

Operator Howard and Joe McPherson

Address Intake

Water is delivered by:— 1. Private System; 2. Ditch Company; 3. State Project; ④ Federal Project; ⑤ Irrigation District

App. No. Decree No.	NAME OF APPROPRIATOR TO WHOM DECREED	NAME OF STREAM	Date App. Date Priority	Miner's Inches	In Use	NAME OF DITCH (Water Delivered By)	No.	R/F	Present Irr. Acres	Irrigable Acres
* <u>Sec 4</u> <u>Project</u>	<u>U.S.B.R.</u>	<u>Yellowstone River</u>	<u>-</u>	<u>-</u>	<u>yes</u>	<u>Lower Yellowstone</u> <u>Main Canal, Savage</u> <u>Relief canal</u>	<u>75</u>	<u>R</u>	<u>143.76</u>	<u>---</u>

NOTE: R—Denotes Regular Irrigation. F—Flood Irrigation.

Adequate Supply: Yes..... No..... Explain.....

Remarks.....

* Lower Yellowstone Irr. Project - Savage Dist.

Howard McPherson

Sec 4

lots 6 & 7

E 2 5/4 W. of Hwy. 193.76 200. acres

.....

.....

.....

.....

.....

.....

.....

.....

.....

.....

.....

.....

.....

.....

.....

.....

.....

.....

.....

.....

.....

Also in: Plat No..... Twp..... Rge.....	Plat No..... Twp..... Rge.....	Plat No..... Twp..... Rge.....
Plat No..... Twp..... Rge.....	Plat No..... Twp..... Rge.....	Plat No..... Twp..... Rge.....

Information From:
Howard Mc Pherson

	5	4	3	2	1	
7	8	9	10	11	12	
13	17	16	15	14	13	
19	20	21	22	23	24	
29	29	28	27	26	25	
31	32	33	34	35	36	

Land Ownership

.....

.....

	6	5	4	3	2	1
7	8	9	10	11	12	
13	17	16	15	14	13	
19	20	21	22	23	24	
30	29	28	27	26	25	
31	32	33	34	35	36	

Land Ownership

F-1-A

County Richland

T. 19N R. 58E Plat No. 68

Farm Checked: Date 9-3-69

MONTANA WATER RESOURCES BOARD
Water Resources Survey

Photo No. 644-58

By Bob Haynes

Legal Land Owner William B. Anderson, Glen Lois Nemec

Address Box 102 - Savage, Mont.

Operator Same

Address Same

Water is delivered by:— 1. Private System; 2. Ditch Company; 3. State Project; ④ Federal Project; ⑤ Irrigation District

App. No. Decree No.	NAME OF APPROPRIATOR TO WHOM DECREED	NAME OF STREAM	Date App. Date Priority	Miner's Inches	In Use	NAME OF DITCH (Water Delivered By)	No.		Present Irr. Acres	Irrigable Acres
								R/F		
* <u>Sec</u>	<u>U.S.B.R.</u>	<u>Yellowstone River</u>	<u>-</u>	<u>-</u>	<u>yes</u>	<u>Lower Yellowstone</u>	<u>7/5</u>	<u>R</u>	<u>9676</u>	<u>-</u>
<u>Project</u>						<u>Main Canal, Savage</u>			<u>10400</u>	<u>-</u>
						<u>Pitt Canal</u>				<u>-</u>
									<u>OK</u>	

NOTE: R—Denotes Regular Irrigation. F—Flood Irrigation.

Adequate Supply: Yes..... No..... Explain.....

Remarks.....

* Lower Yellowstone Irr. Project - Savage Dist.

William B. Nemec Sec 6

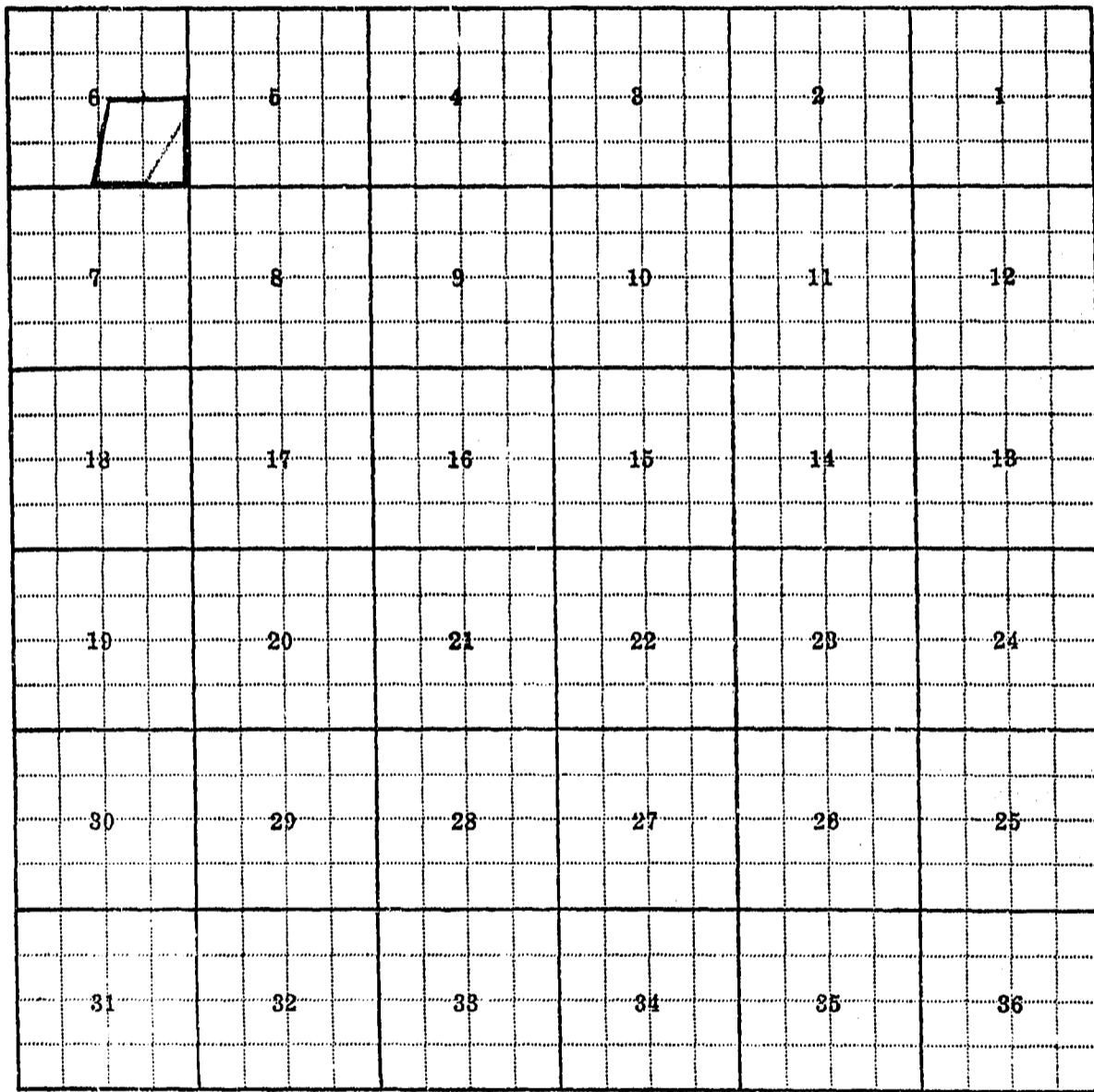
27.76 of Hwy - W. of Canal 96.76 ass. acres

River Basin Yellowstone

Also in: Plat No..... Twp..... Rge.....	Plat No..... Twp..... Rge.....	Plat No..... Twp..... Rge.....
Plat No..... Twp..... Rge.....	Plat No..... Twp..... Rge.....	Plat No..... Twp..... Rge.....

Information From:

Mrs. Nemec

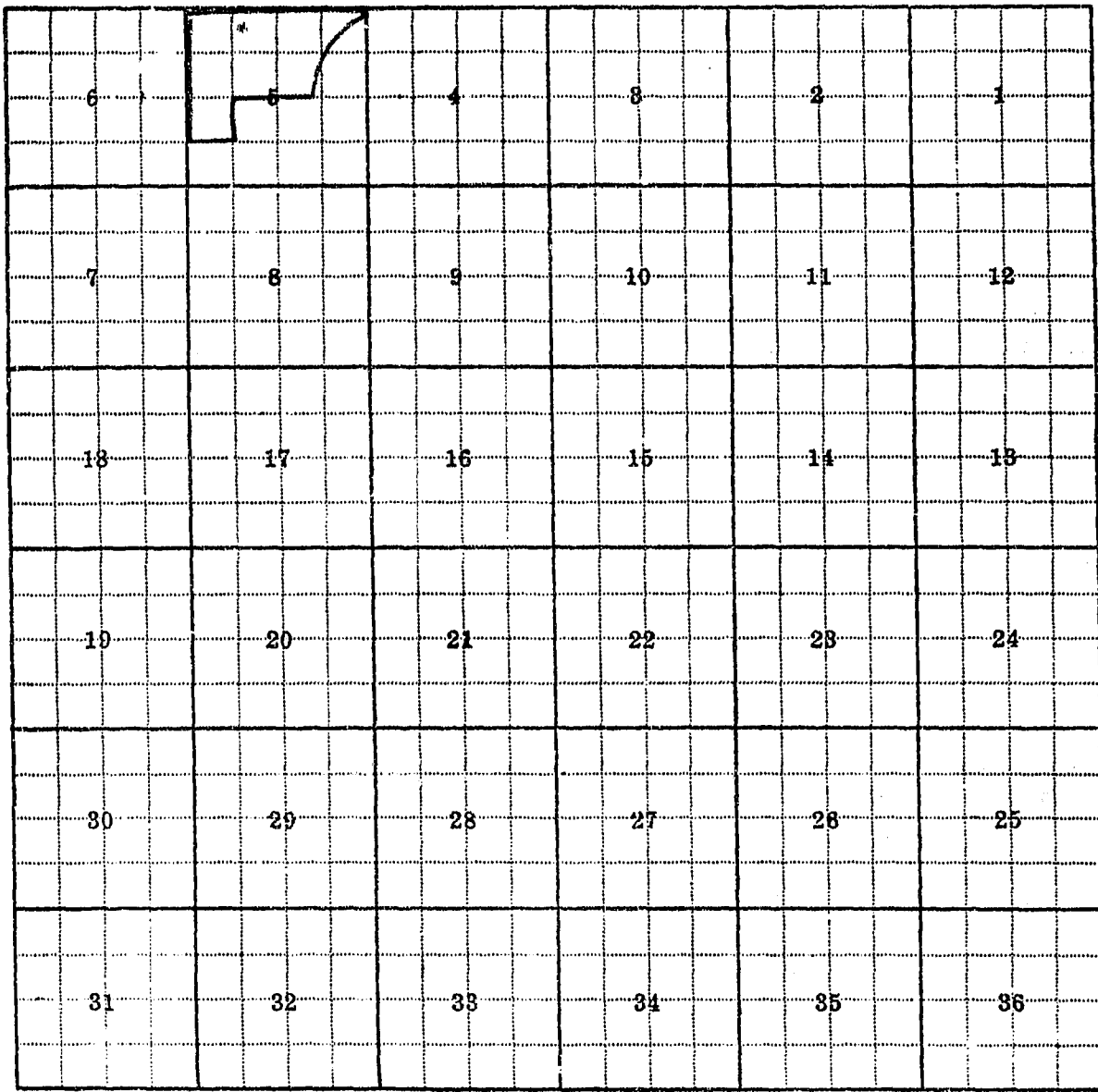


Land Ownership

.....

.....

.....



Land Ownership * - 7.00 Acres Lot 3 Leonard Johnson

F-1-A

County Richland

T. 19N R. 58E Plat No. 68

Farm Checked: Date 7-28-69

MONTANA WATER RESOURCES BOARD

Photo No. 644-58

Water Resources Survey

By Ron Haynes & Mike Weggenman

Legal Land Owner Tombres Inc.

Address Savage, Mont

Operator Mel and Birger Tombres

Address "

Water is delivered by: 1. Private System; 2. Ditch Company; 3. State Project; 4. Federal Project; 5. Irrigation District

App. No. Decree No.	NAME OF APPROPRIATOR TO WHOM DECREED	NAME OF STREAM	Date App. Date Priority	Miner's Inches	In Use	NAME OF DITCH (Water Delivered By)	No.	R/F	Present Irr. Acres	Irrigable Acres
* Ser. Project	<u>U.S.B.R.</u>	<u>Yellowstone River</u>	<u>-</u>	<u>-</u>	<u>Yes</u>	<u>Lower Yellowstone</u> <u>Main Canal, Savage</u> <u>Relief Canal</u>	<u>1/5</u>	<u>R</u>	<u>110.88</u>	<u>OK</u>
						<u>Lower Y-STONE PROJ.</u>			<u>286.00</u>	<u>OK</u>
									<u>31.00</u>	

NOTE: R—Denotes Regular Irrigation. F—Flood Irrigation.

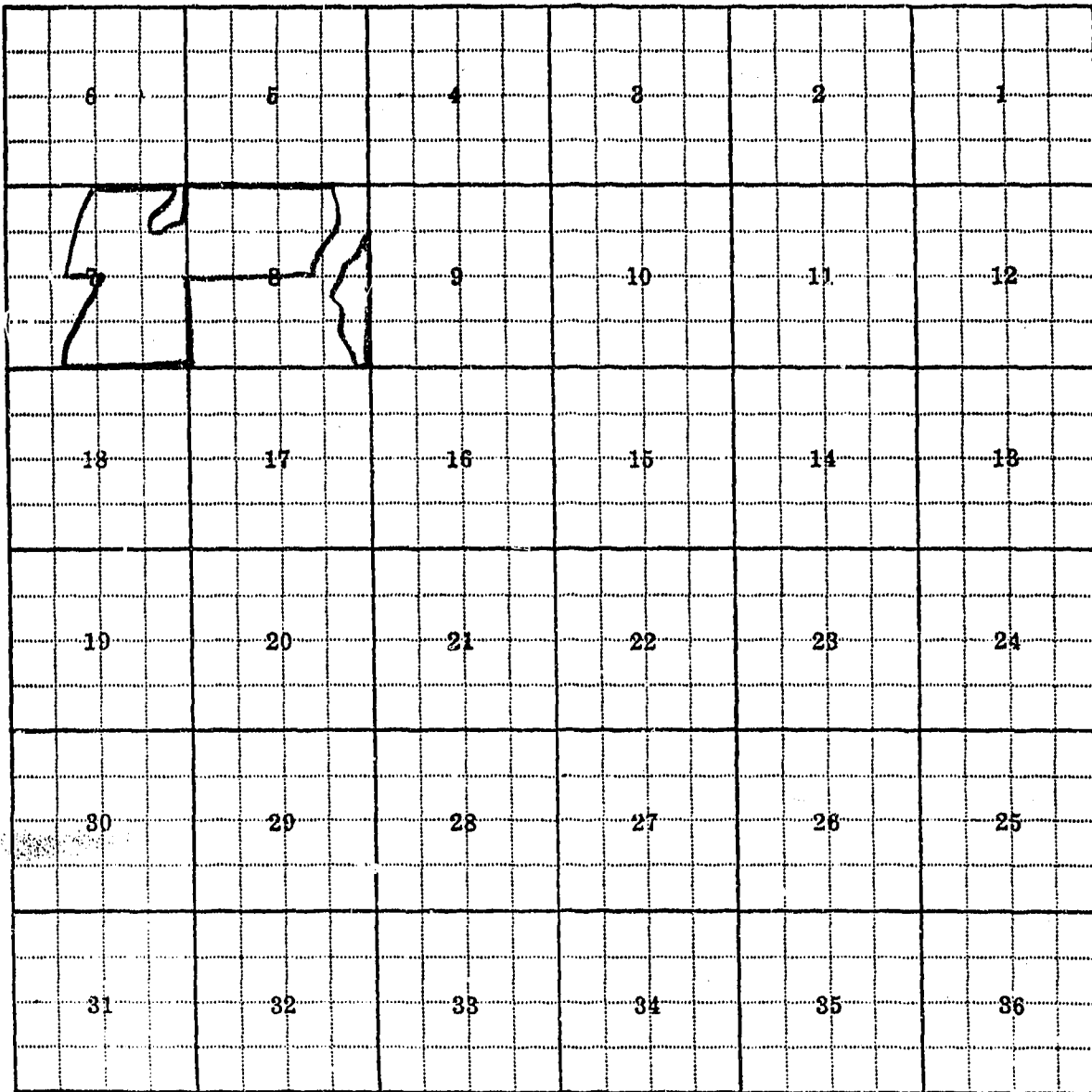
Adequate Supply: Yes..... No..... Explain.....

Remarks.....

* Lower Yellowstone Irr. Project -

Tombres Inc.	Sec. 7					Sec. 8	
Savage Dist	E ² W ² E. of Hwy.	98.88 acres				NE1/4	33.10
	NE1/4	4.60	"	"		NW1/4	36.00
Serial 30	SE1/4	22.10	"	"	Serial 34	SW1/4	37.00
	NESE	15.00	"	"		SE1/4	30.45
	SESE	18.90	"	"			385.23
	Sec. 8						
	Pl. lot 7	27.10	"	"			
Serial 31	Pl. lot 8	22.00	"	"			18.35
	N ² SW1/4	20.00	"	"			
Serial 32	W ² SW1/4	18.90	"	"	River Basin	Yellowstone	

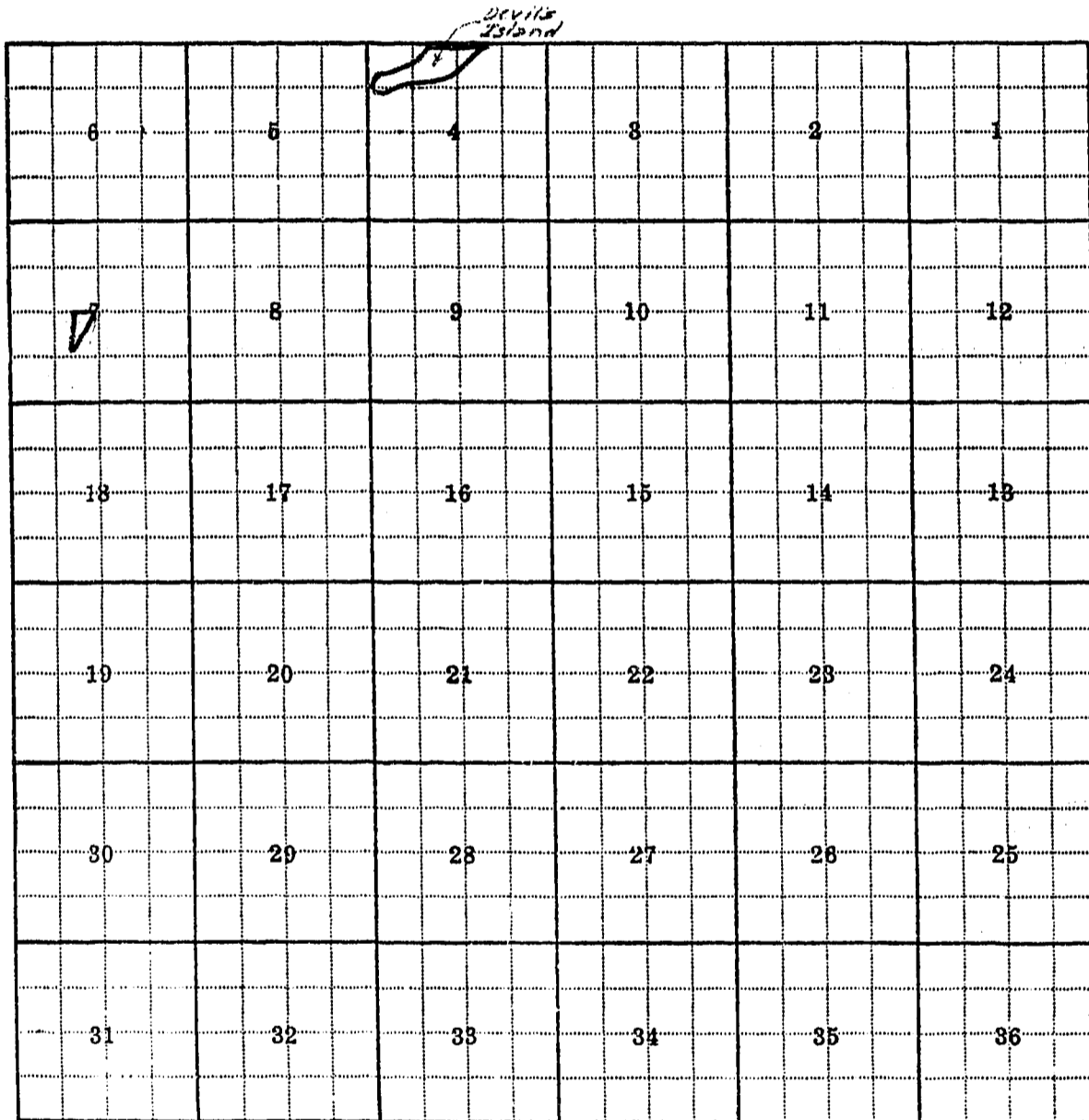
Also in: Plat No..... Twp..... Rge.....	Plat No..... Twp..... Rge.....	Plat No..... Twp..... Rge.....	Information From:
Plat No..... Twp..... Rge.....	Plat No..... Twp..... Rge.....	Plat No..... Twp..... Rge.....	<u>Mel & Birger Tombres</u>



Land Ownership.....

.....

.....



Land Ownership.....

	6	5	4	3	2	1
7	8	9	10	11	12	
13	14	15	16	17	18	
19	20	21	22	23	24	
25	26	27	28	29	30	
31	32	33	34	35	36	

Land Ownership _____

DATE _____
 TIME _____

15

6	5	4	3	2	1
7	8	9	10	11	12
13	17	16	15	14	13
19	20	21	22	23	24
30	29	28	27	26	25
31	32	33	34	35	36

Land Ownership _____

6	5	4	3	2	1
7	8	9	10	11	12
13	17	16	15	14	13
19	20	21	22	23	24
30	29	28	27	26	25
31	32	33	34	35	36


Land Ownership.....

.....

.....

6	5	4	3	2	1
7	8	9	10	11	12
13	17	16	15	14	13
19	20	21	22	23	24
29	29	28	27	26	25
31	32	33	34	35	36

Land Ownership.....



Land Ownership.....

F-1-A

County Richland

T. 19N R. 55E Plat No. 68

Farm Checked: Date 9-3-69

MONTANA WATER RESOURCES BOARD
Water Resources Survey

Photo No. 68H-60

By Red Haynes

Legal Land Owner Kenneth Larson

Address Savage

Operator Same

Address Same

Water is delivered by:— 1. Private System; 2. Ditch Company; 3. State Project; 4 Federal Project; 5 Irrigation District

App. No. Decree No.	NAME OF APPROPRIATOR TO WHOM DECREED	NAME OF STREAM	Date App. Date Priority	Miner's Inches	In Use	NAME OF DITCH (Water Delivered By)	No.	R/F	Present Irr. Acres	Irrigable Acres
* <u>SEC Project</u>	<u>U.S.B.R.</u>	<u>Yellowstone River</u>	<u>-</u>	<u>-</u>	<u>Yes</u>	<u>Lower Yellowstone</u> <u>Main Canal, Savage</u> <u>Relief Canal</u>	<u>7x</u>	<u>R</u>	<u>107.60</u>	<u>5.00</u>
<u>3-124</u>	<u>Mrs. Janet Kelly</u>	<u>Certain Spring</u> <u>R.O.D. NENE Sec. 13</u> <u>T 19N-R57E</u>	<u>5-1-24</u>	<u>all</u>	<u>No</u>					

NOTE: R—Denotes Regular Irrigation. F—Flood Irrigation.

Adequate Supply: Yes..... No..... Explain.....

Remarks.....

* Lower Yellowstone Irr. Project - Savage Dist.
Kenneth Larson

SEC 13
lots 1, 2
E2NW

112.60 ASS. ACRES

River Basin Yellowstone

Also in: Plat No..... Twp..... Rge.....	Plat No..... Twp..... Rge.....	Plat No..... Twp..... Rge.....
Plat No..... Twp..... Rge.....	Plat No..... Twp..... Rge.....	Plat No..... Twp..... Rge.....

Information From:
Kenneth Larson

	6		5		4		3		2		1
	7		8		9		10		11		12
	13		17		16		15		14		13
	19		20		21		22		23		24
	30		29		28		27		26		25
	31		32		33		34		35		36

Land Ownership.....

.....

.....

F-1-A

County Richland

T. 19N R. 58E Plat No. 68

Farm Checked: Date 7-2-69

MONTANA WATER RESOURCES BOARD
Water Resources Survey

Photo No. 644-60

By Ben Haynes



Legal Land Owner Charles and Jesse Basta

Address Savage, Mont.

Operator Lester Miller

Address Savage, Mont.

Water is delivered by:— 1. Private System; 2. Ditch Company; 3. State Project; ④ Federal Project; ⑤ Irrigation District

App. No. Decree No.	NAME OF APPROPRIATOR TO WHOM DECREED	NAME OF STREAM	Date App. Date Priority	Miner's Inches	In Use	NAME OF DITCH (Water Delivered By)	No.	R/F	Present Ir. Acres	Irrigable Acres
* <u>Sec Project</u>	<u>U. S. B. R.</u>	<u>Yellowstone River</u>	<u>-</u>	<u>-</u>	<u>yes</u>	<u>Lower Yellowstone Main Canal & Lat. HH</u>	<u>75</u>	<u>R</u>	<u>80.00</u>	<u>80.00</u>

JK

NOTE: R—Denotes Regular Irrigation. F—Flood Irrigation.

Adequate Supply: Yes..... No..... Explain.....

Remarks.....

* Lower Yellowstone Irr. Project -
Charles Basta Sec. 19, T. 19N, R. 58E
Serial 42
 { Lot 3 (NW NW) 25.20
 { Lot 4 (SW NW) 37.10
 { Lot 5 27.74
 { Lot 9 7.20
Total 111.24 255 acres

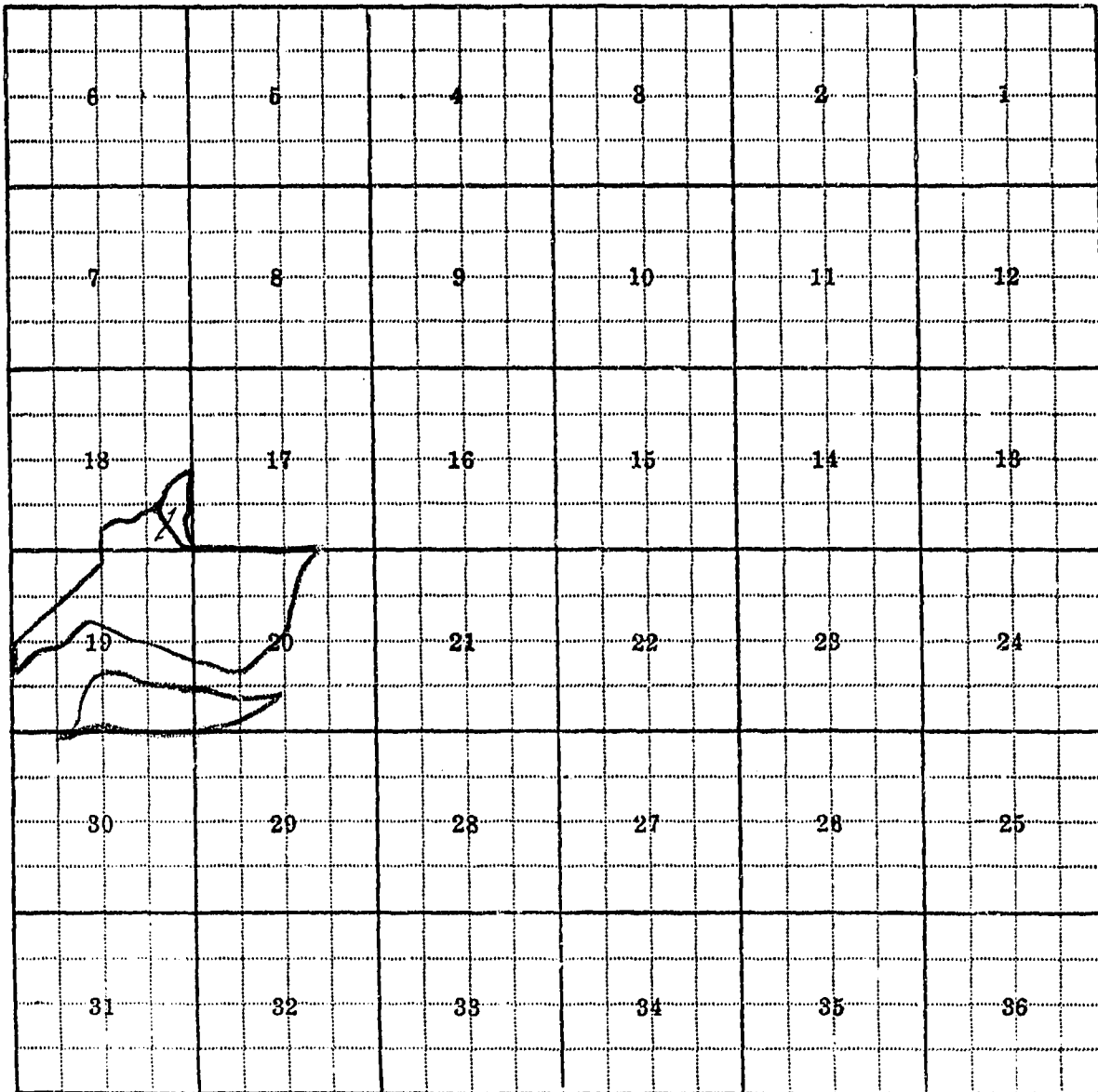
River Basin Yellowstone

Also in: Plat No..... Twp..... Rge.....	Plat No..... Twp..... Rge.....	Plat No..... Twp..... Rge.....
Plat No..... Twp..... Rge.....	Plat No..... Twp..... Rge.....	Plat No..... Twp..... Rge.....

Information From:
Lester Miller
Lester's brother

6	5	4	3	2	1
7	8	9	10	11	12
13	17	16	15	14	13
19	20	21	22	23	24
30	29	28	27	26	25
31	32	33	34	35	36

Land Ownership



Land Ownership.....

.....

.....

6	5	4	3	2	1
7	8	9	10	11	12
13	14	15	16	17	18
19	20	21	22	23	24
25	26	27	28	29	30
31	32	33	34	35	36

Land Ownership.....

.....

.....

F-1-A

County Richland

T. 19N R. 58E Plat No. 68

Farm Checked: Date 7-2-69

MONTANA WATER RESOURCES BOARD
Water Resources Survey

Photo No. 644-58, 644-60

By Ron Haynes



Legal Land Owner Albert T. and Sylvia M. Pedersen

Address Savage, Mont.

Operator Same

Address Same

Water is delivered by: 1. Private System; 2. Ditch Company; 3. State Project; 4. Federal Project; 5. Irrigation District

App. No. Decree No.	NAME OF APPROPRIATOR TO WHOM DECREED	NAME OF STREAM	Date App. Date	Priority	Miner's Inches	In Use	NAME OF DITCH (Water Delivered By)	No.	R/F	Present Irr. Acres	Irrigable Acres
* <u>Sec Project</u>	<u>U.S.B.R.</u>	<u>Yellowstone River</u>	<u>--</u>	<u>-</u>	<u>-</u>	<u>yes</u>	<u>Lower Yellowstone Main Canal</u>	<u>75</u>	<u>R</u>	<u>260.17</u> <u>263.00</u>	<u>—</u>
										<u>OK</u>	

NOTE: R—Denotes Regular Irrigation. F—Flood Irrigation.

Adequate Supply: Yes..... No..... Explain.....

Remarks.....

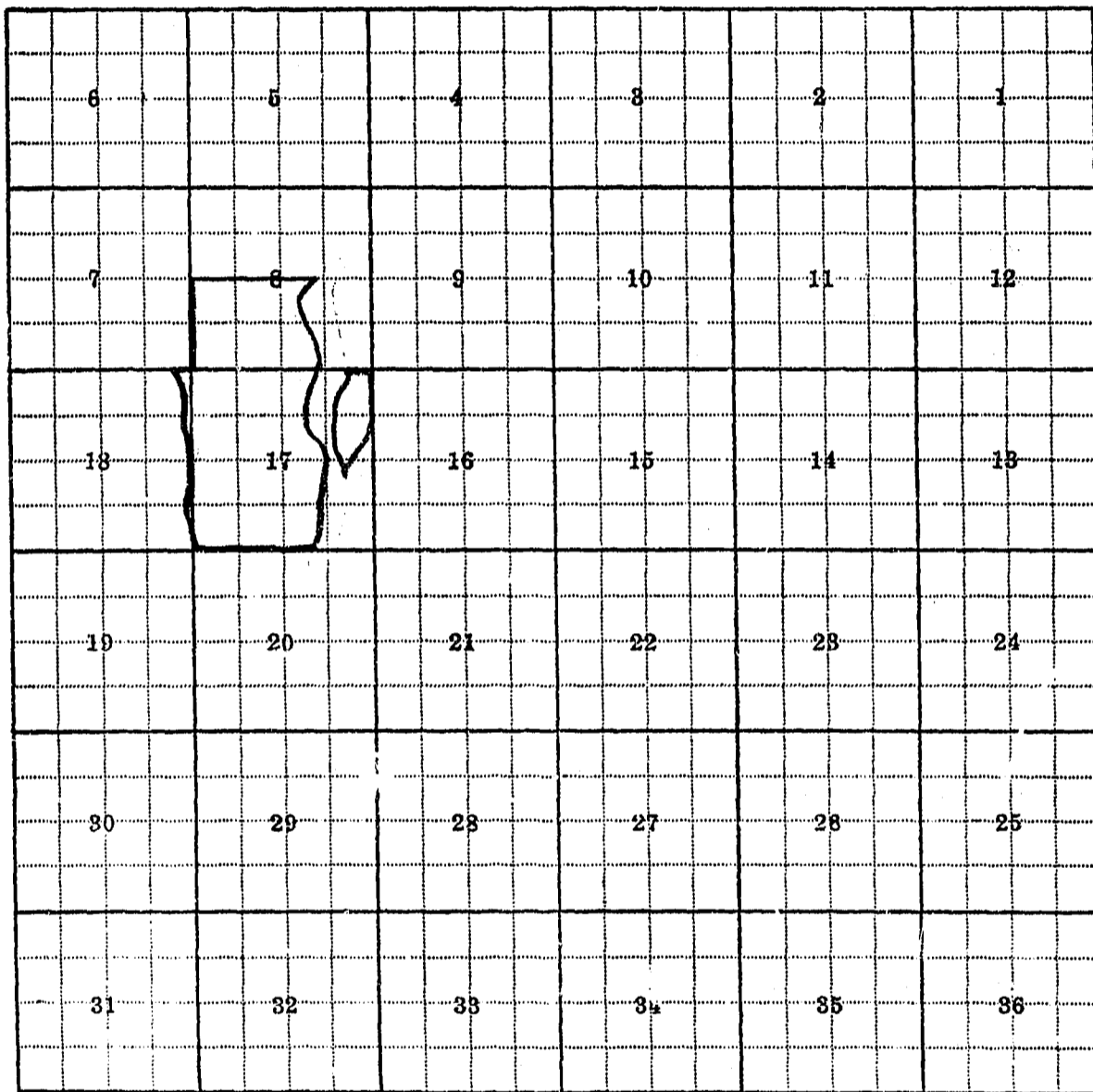
* Lower Yellowstone Irr. Project -
Albert T. & Sylvia M. Pedersen

<u>Serial 36</u>	<u>Sec. 8</u>	<u>Ass. Acres</u>	<u>Serial 37</u>	<u>Ass. Acres</u>
	<u>Lot 5</u>	<u>7.00</u>	<u>Lot 1</u>	<u>6.20</u>
	<u>Lot 6</u>	<u>6.00</u>	<u>Lot 2</u>	<u>9.00</u>
	<u>NE 1/4</u>	<u>28.20</u>	<u>Lot 4</u>	<u>5.00</u>
<u>Serial 35</u>	<u>N 1/2 SW 1/4</u>	<u>36.70</u>	<u>Serial 37</u>	<u>NE 1/4</u>
	<u>S 1/2 SW 1/4</u>	<u>33.70</u>		<u>28.17</u>
	<u>SE 1/4 SW 1/4</u>	<u>31.30</u>		<u>NW 1/4</u>
				<u>28.78</u>
				<u>SW 1/4</u>
				<u>26.32</u>
				<u>SE 1/4 NW 1/4</u>
				<u>12.00</u>
				<u>Total</u>
				<u>106.97 - 260.17</u>

River Basin Yellowstone

Also in: Plat No..... Twp..... Rge.....	Plat No..... Twp..... Rge.....	Plat No..... Twp..... Rge.....
Plat No..... Twp..... Rge.....	Plat No..... Twp..... Rge.....	Plat No..... Twp..... Rge.....

Information From:
Albert Pedersen



Land Ownership.....

F-1-A

County Richland

T19N R. 58E Plat No. 60

Farm Checked: Date 9-3-69

MONTANA WATER RESOURCES BOARD
Water Resources Survey

Photo No. 644-58

By Ron Haynes

Legal Land Owner Leonard E. Johnson Jr.

Address Same

Operator Same

Address Same

Water is delivered by:— 1. Private System; 2. Ditch Company; 3. State Project; ④ Federal Project; ⑤ Irrigation District

App. No. Decree No.	NAME OF APPROPRIATOR TO WHOM DECREED	NAME OF STREAM	Date App. Date Priority	Miner's Inches	In Use	NAME OF DITCH (Water Delivered By)	No.	R/P	Present Irr. Acres	Irrigable Acres
* Sec Project	U.S.B.R.	Yellowstone River	—	—	Yes	Lower Yellowstone Main Canal	75	R	450	—

NOTE: R—Denotes Regular Irrigation. F—Flood Irrigation.

Adequate Supply: Yes..... No..... Explain.....
Remarks.....

* Lower Yellowstone Irr. Project -
Leonard E. Johnson Jr.

HC serial no. Sec. 6
Lot 3 1.00 acres

River Basin Yellowstone

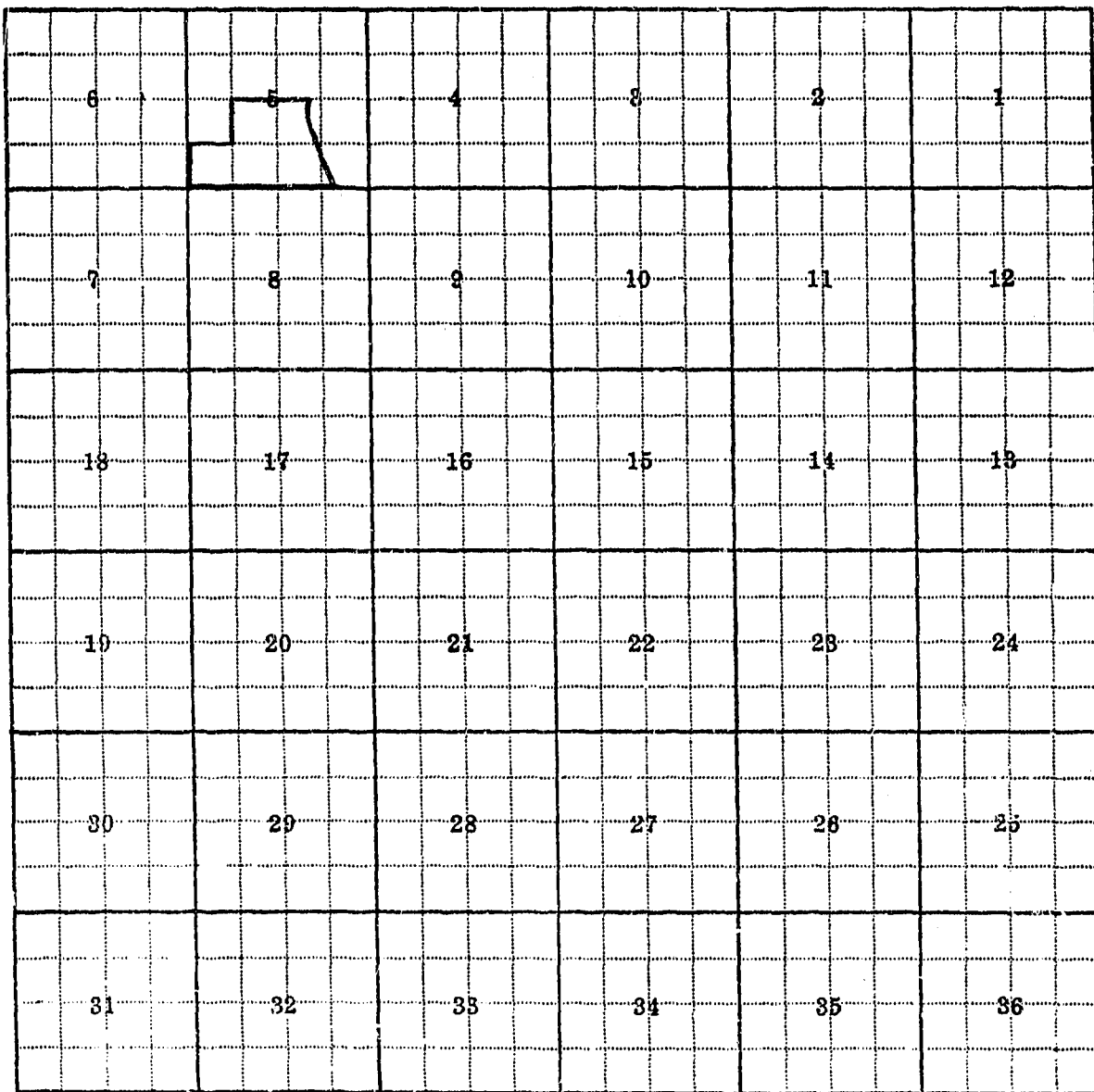
Also in: Plat No..... Twp..... Rge.....	Plat No..... Twp..... Rge.....	Plat No..... Twp..... Rge.....
Plat No..... Twp..... Rge.....	Plat No..... Twp..... Rge.....	Plat No..... Twp..... Rge.....

Information From:
Field Survey

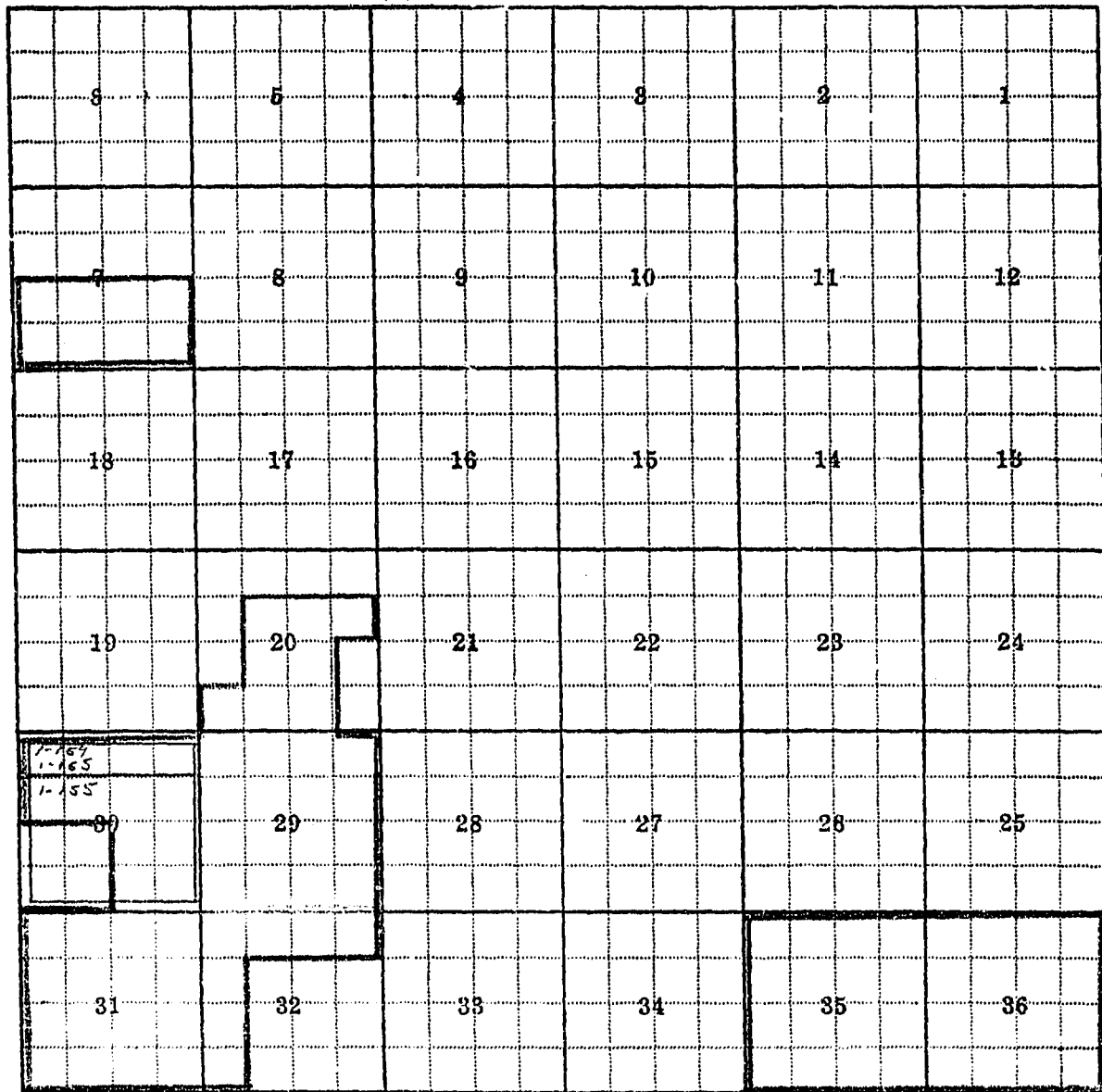
~~1000~~
Lot 2

6	5	4	3	2	1
7	8	9	10	11	12
13	17	16	15	14	18
19	20	21	22	23	24
30	29	28	27	26	25
31	32	33	34	35	36

Land Ownership.....



Land Ownership.....



Land Ownership

F-1-A

County RICHMOND

T. 19N R. 59E Plat No. 69

Farm Checked: Date 8-5-69

MONTANA WATER RESOURCES BOARD
Water Resources Survey

Photo No. 144-150

By Mike Weggenman

Legal Land Owner RAY & LONE SMART

Address SMART ROUTE, SPOKES

Operator RAY SMART

Address SAME

Water is delivered by:— 1. Private System; 2. Ditch Company; 3. State Project; 4. Federal Project; 5. Irrigation District

App. No. Decree No.	NAME OF APPROPRIATOR TO WHOM DECREED	NAME OF SYSTEM	Date App. Date Priority	Miner's Inches	In Use	NAME OF DITCH (Water Delivered By)	No.	R/F	Present Irr. Acres	Irrigable Acres
1-157	LILLIAN C. HUNTER	SMITH CREEK P.O.D. - SEC 28 T19N R59E	6-9-05	40"	Stock					
3-398	JOSEPH D & ELSIE K. MCDONALD	DRAINAGE IN NW ⁴ SEC 28, T19N R59E P.O.D. - NW ⁴ SEC 28 T19N R59E	7-15-50	60" ^{A/H}	Stock					
3-401	JOSEPH D & ELSIE K. MCDONALD	DRAINAGE LOCATED IN SW ⁴ SEC 28 - T19N R59E P.O.D. - SW ⁴ SEC 28 T19N R59E	7-15-50	60" ^{A/H}	Stock * SMART DAM					

NOTE: R—Denotes Regular Irrigation. F—Flood Irrigation.

Adequate Supply: Yes..... No..... Explain.....
Remarks.....

* DAM BUILT IN 1965 FLOOD - BROKEN DAM ON NORTHSIDE OF CREEK

River Basin YELLOWSTONE RIVER

Also in: Plat No..... Twp..... Rge.....	Plat No..... Twp..... Rge.....	Plat No..... Twp..... Rge.....	Plat No..... Twp..... Rge.....
Plat No..... Twp..... Rge.....	Plat No..... Twp..... Rge.....	Plat No..... Twp..... Rge.....	Plat No..... Twp..... Rge.....

Information From:
RAY SMART

6	5	4	3	2	1
7	8	9	10	11	12
13	14	15	16	17	18
19	20	21	22	23	24
25	26	27	28	29	30
31	32	33	34	35	36

3-218
 1-157 28-157
 3-401

Land Ownership

.....

.....