F-1-A

County Richland

T. 22N R. 58E Plat No. 55

Farm Checked: Date 6-20-69

MONTANA WATER RESOURCES BOARD

Water Resources Survey

Photo No. 1HH-233

By D. Lay

Legal Land Owner Thomas Wyman Address Sidney, Montana

Operator Same Address Box 235

Water is delivered by:— 1. Private System; 2. Ditch Company; 3. State Project; 4. Federal Project; 5. Irrigation District

App. No. Decree No.	NAME OF APPROPRIATOR TO WHOM DECREED	NAME OF STREAM	Date App. Date Priority	Miner's Inches	In Use	NAME OF DITCH (Water Delivered By)	No.	R/F	Present Irr. Acres	Irrigable Acres
1-9	Frank N. Lovering	Fox Creek	6-7-1900	100	No (P)				—	—
		Located in Twp. Sec. 24								

NOTE: R—Denotes Regular Irrigation. F—Flood Irrigation.

Adequate Supply: Yes..... No..... Explain INFO. ONLY

Remarks

River Basin Yellowstone

Also in: Plat No.	Twp.	Rge.	Plat No.	Twp.	Rge.	Plat No.	Twp.	Rge.
Plat No.	Twp.	Rge.	Plat No.	Twp.	Rge.	Plat No.	Twp.	Rge.

Information From: Thomas Wyman

6	5	4	3	2	1
7	8	9	10	11	12
18	17	16	15	14	13
19	20	21	22	23	24
30	29	28	27	26	25
31	32	33	34	35	36

Land Ownership

F-1-A

County Richland

T. 22N R. 58E Plat No. 55

Farm Checked: Date 7-1-62

MONTANA WATER RESOURCES BOARD

Water Resources Survey

Photo No. 2HH 113

By D. Lay

Legal Land Owner Edith Buxbaum Address Sidney, Montana

Operator Victor Lorenz Address Rte 1 Sidney, Montana

Water is delivered by:— 1. Private System; 2. Ditch Company; 3. State Project; 4. Federal Project; 5. Irrigation District

App. No. Decree No.	NAME OF APPROPRIATOR TO WHOM DECREED	NAME OF STREAM	Date App. Date Priority	Miner's Inches	In Use	NAME OF DITCH (Water Delivered By)	No.	R/F	Present Irr. Acres	Irrigable Acres
3-342	Manuel Buxbaum	*Fox Creek Flowing	7-31-1950	40	Stock				—	—
		in a Easterly Direction								
		PUD. is SWSW Sec 31								
3-167	Markus O. Sorenson**	S. Fox Creek	6-15-1937	400	Stock					
	Earl Wilson	PUD is SWSW Sec 31								

NOTE: R—Denotes Regular Irrigation. F—Flood Irrigation.

Adequate Supply: Yes..... No..... Explain INFO. ONLY

Remarks

*Victor Lorenz in Glendive on business

**Now known as South Fox Creek

River Basin Yellowstone

Also in: Plat No.	Twp.	Rge.	Plat No.	Twp.	Rge.	Plat No.	Twp.	Rge.
Plat No.	Twp.	Rge.	Plat No.	Twp.	Rge.	Plat No.	Twp.	Rge.

Information From:

*Mrs Victor Lorenz

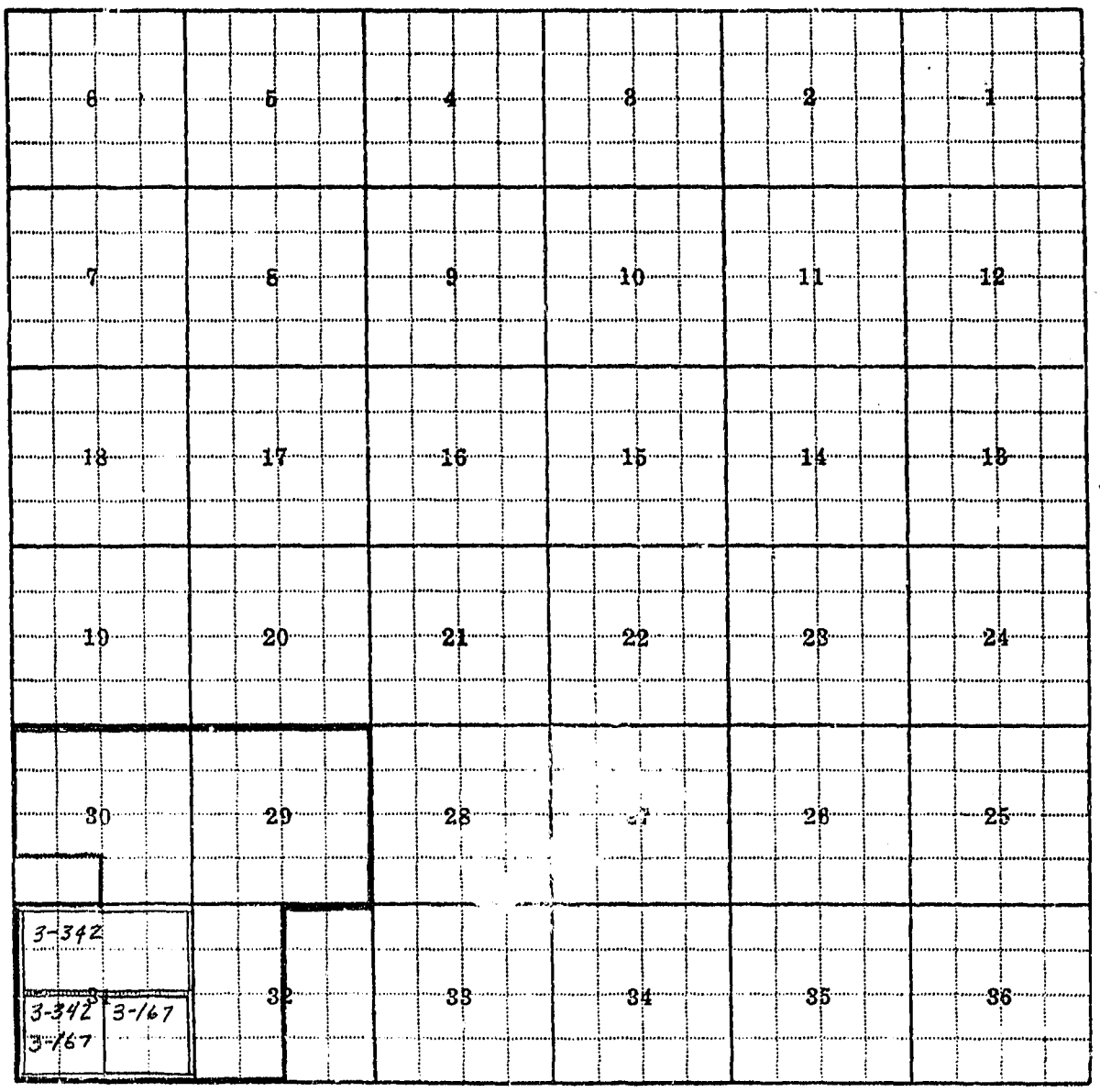

Land Ownership

56

22N59E

F-1-A

County RICHLAND T 22N R 59E Plat No. 56

Farm Checked: Date 7-29-1969

MONTANA WATER RESOURCES BOARD

Water Resources Survey

Photo No. 1 H H-170

By D. SMITH

Legal Land Owner SUNSET MEMORIAL GARDENS Address 203 N. CENTRAL AVE SIDNEY BOX 1247 - GLENDIVE, MONT.

Operator SAME Address

Water is delivered by:— (1) Private System; 2. Ditch Company; 3. State Project; (4) Federal Project; (5) Irrigation District

App. No. Decree No.	NAME OF APPROPRIATOR TO WHOM DECREED	NAME OF STREAM	Date App. Date Priority	Miner's Inches	In Use	NAME OF DITCH (Water Delivered By)	No.	R/F	Present Irr. Acres	Irrigable Acres
* SEE REMS.	U. S. B. R.	YELLOWSTONE RIVER	—	—	NO	LOWER YELLOWSTONE	4/5	R	—	—
						MAIN CANAL				
** G. W.	SUNSET MEMORIAL GARDENS	WELL IN NWNWW SEC 17	?	?	YES	SUNSET MEMORIAL	1	R	3.60	~~5.00~~
						GARDENS WELL &				
						SPRINKLER				

NOTE: R—Denotes Regular Irrigation. F—Flood Irrigation.

Adequate Supply: Yes. ..... No..... Explain.....

Remarks.....

* LOWER YELLOWSTONE IRRIGATION PROJECT

SEC. 17 & 18

SERIAL 280-1 { NWNW SEC. 17 3.60
NENE SEC. 18 5.00
8.60 TOTAL

** GET GROUND WATER NUMBER AND OTHER INFORMATION FROM S.W.R.B. OFFICE IN HELENA

UNABLE TO FIND ANY FILING FOR THIS WELL. JS

River Basin YELLOWSTONE

Also in: Plat No..... Twp..... Rge.....	Plat No..... Twp..... Rge.....	Plat No..... Twp..... Rge.....
Plat No..... Twp..... Rge.....	Plat No..... Twp..... Rge.....	Plat No..... Twp..... Rge.....

Information From:

EDWARD SMITH
(CARE TAKER)

6	5	4	3	2	1
7	8	9	10	11	12
18	17	16	15	14	13
19	20	21	22	23	24
30	29	28	27	26	25
31	32	33	34	35	36

Land Ownership.....

F-1-A

SEND COPY TO PIONEER

County RICHLAND

T 22N R 59E Plat No 56

Farm Checked: Date 8-18-1969

MONTANA WATER RESOURCES BOARD

Water Resources Survey

Photo No 1 HH-73

By D. Smith

Legal Land Owner PIONEER LOAN & REALTY CO. Address SIDNEY

Operator JOSEPH M. HALVORSEN Address 404 S CENTI AVE

Water is delivered by:— 1. Private System; 2. Ditch Company; 3. State Project; (4) Federal Project; (5) Irrigation District

App. No. Decree No.	NAME OF APPROPRIATOR TO WHOM DECREED	NAME OF STREAM	Date App. Date Priority	Miner's Inches	In Use	NAME OF DITCH (Water Delivered By)	No.	R/F	Present Irr. Acres	Irrigable Acres
* SEE PROJ	U.S.B.R	YELLOWSTONE RIVER	—	—	NO	LOWER YELLOWSTONE	4/5	R	— ✓	11.20
						MAIN CANAL &				Px &
						LAT. D				F1

NOTE: R—Denotes Regular Irrigation. F—Flood Irrigation.

Adequate Supply: Yes..... No..... Explain.....

Remarks.....

* LOWER YELLOWSTONE IRRIGATION PROJECT

SEC 2

SERIAL 230 LOT 7 6.00

THIS LAND HAS BEEN IRRIGATED SEVERAL YEARS AGO & HAS JUST BEEN LEVELED (11.2 ACRES) & WILL BE IRRIGATED IN 1970.

River Basin YELLOWSTONE

Also in: Plat No..... Twp..... Rge.....	Plat No..... Twp..... Rge.....	Plat No..... Twp..... Rge.....
Plat No..... Twp..... Rge.....	Plat No..... Twp..... Rge.....	Plat No..... Twp..... Rge.....

Information From:

JOE HALVORSEN

6	5	4	3	2	1
7	8	9	10	11	12
18	17	16	15	14	13
19	20	21	22	23	24
30	29	28	27	26	25
31	32	33	34	35	36

Land Ownership

F-1-A

County RICHLAND

T. 22N R. 59E Plat No. 56

Farm Checked: Date 8-12-1969

MONTANA WATER RESOURCES BOARD

Water Resources Survey

Photo No. 1HH-172

By D. Smith

Legal Land Owner MONDAY VETERINARY CLINIC Address RT. 1 SIDNEY

Operator SAME Address

Water is delivered by:— 1. Private System; 2. Ditch Company; 3. State Project; (4) Federal Project; (5) Irrigation District

App. No. Decree No.	NAME OF APPROPRIATOR TO WHOM DECREED	NAME OF STREAM	Date App. Date Priority	Miner's Inches	In Use	NAME OF DITCH (Water Delivered By)	No.	R/F	Present Irr. Acres	Irrigable Acres
* SEE BELOW	U.S.B.R	YELLOWSTONE RIVER	—	—	NO	LOWER YELLOWSTONE	4/5	R	—	—
						MAIN CANAL ℄				
						LAT. C				

NOTE: R—Denotes Regular Irrigation. F—Flood Irrigation.

Adequate Supply: Yes..... No..... Explain INFO. ONLY

Remarks

* NOT ON PROJECT LIST SEE SEC 5

IN RECENT TIME IT IS DIFFICULT TO GET WATER & FUTURE EXPANSION OF CORRALS WILL FURTHER PROBLEM

River Basin YELLOWSTONE

Also in: Plat No..... Twp..... Rge.....	Plat No..... Twp..... Rge.....	Plat No..... Twp..... Rge.....
Plat No..... Twp..... Rge.....	Plat No..... Twp..... Rge.....	Plat No..... Twp..... Rge.....

Information From:

DR. HOWARD K. McNEW (MANAGER)

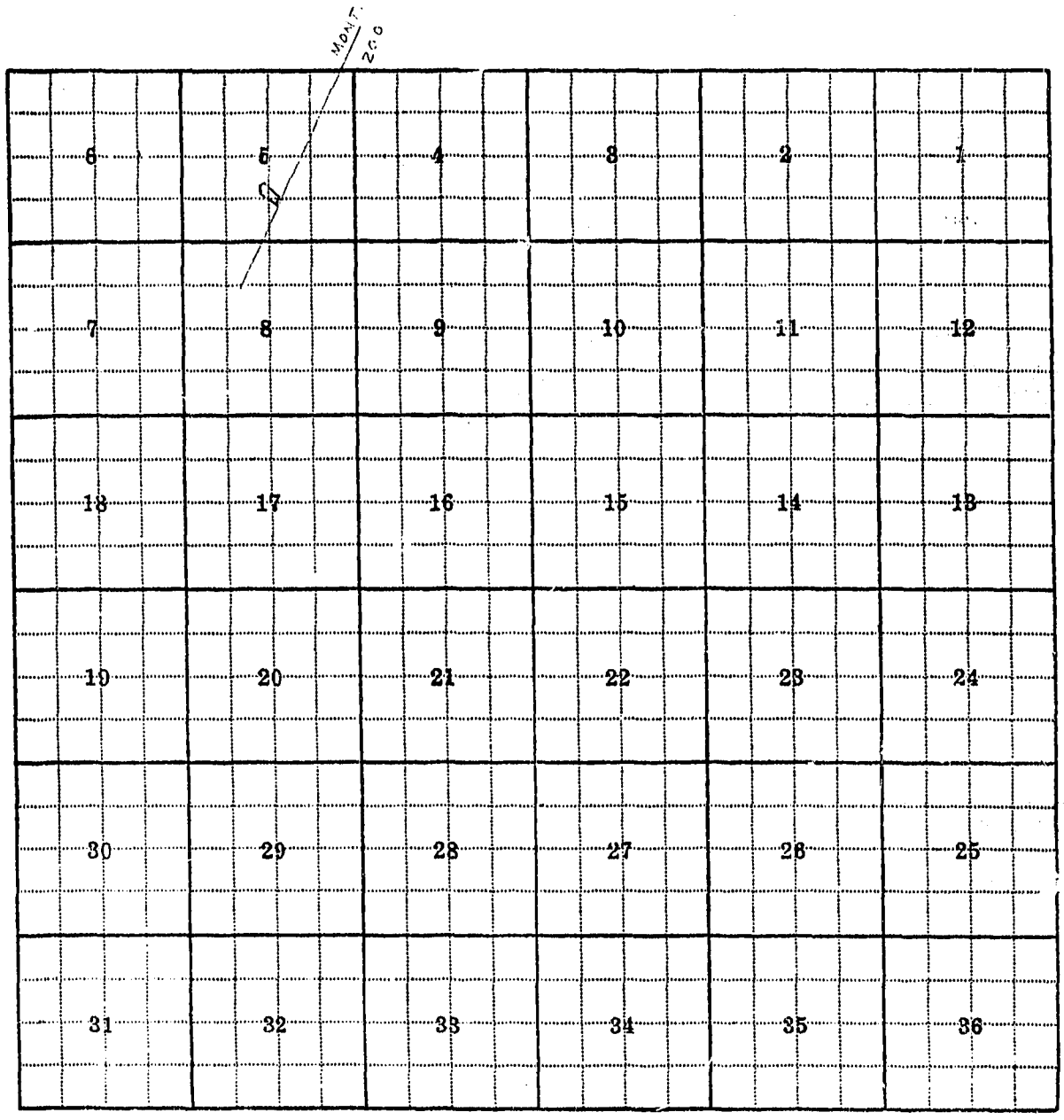

Land Ownership

F-1-A

County RICHLAND

T 22N R 59E Plat No. 56

Farm Checked: Date 8-12-1967

MONTANA WATER RESOURCES BOARD

Water Resources Survey

Photo No. 14H172

By D. Smith

Legal Land Owner QUINTO & MARY RUFFATO Address RT 1 SIDNEY

Operator SAME Address

Water is delivered by:— 1. Private System; 2. Ditch Company; 3. State Project; (4) Federal Project; (5) Irrigation District

App. No. Decree No.	NAME OF APPROPRIATOR TO WHOM DECREED	NAME OF STREAM	Date App. Date Priority	Miner's Inches	In Use	NAME OF DITCH (Water Delivered By)	No.	R/F	Present Irr. Acres	Irrigable Acres
* SEE BELOW	U.S.B.R.	YELLOWSTONE RIVER	—	—	NO	LOWER YELLOWSTONE	4/5	R	~~0~~	~~Px~~
						MAIN CANAL				
						LAT C				

NOTE: R—Denotes Regular Irrigation. F—Flood Irrigation.

Adequate Supply: Yes..... No..... Explain INFO. ONLY

Remarks

* NOT ON PROJECT LIST LAND IN E½ SW SEC 5

Px BECAUSE MRS RUFFATO SAID THEY DID NOT, NOW OR EVER, IRRIGATE. BACK YARD & GARDEN COULD EASILY BE IRRIGATED FROM DITCH

River Basin YELLOWSTONE

Also in: Plat No. Twp. Rge.	Plat No. Twp. Rge.	Plat No. Twp. Rge.
Plat No. Twp. Rge.	Plat No. Twp. Rge.	Plat No. Twp. Rge.

Information From:

MARY RUFFATO



Land Ownership.....

F-1-A

County RICHLAND

T 22N R 59E Plat No. 56

Farm Checked: Date 8-4-1969

MONTANA WATER RESOURCES BOARD

Water Resources Survey

Photo No. 1HH-172

By D. Smith

Legal Land Owner SIDNEY MUNICIPAL AIRPORT Address SIDNEY

Operator SAME Address

Water is delivered by:— 1. Private System; 2. Ditch Company; 3. State Project; (4.) Federal Project; (5.) Irrigation District

App. No. Decree No.	NAME OF APPROPRIATOR TO WHOM DECREED	NAME OF STREAM	Date App. Date Priority	Miner's Inches	In Use	NAME OF DITCH (Water Delivered By)	No.	R/F	Present Irr. Acres	Irrigable Acres
* SEE RENTAL	U. S. B. R.	YELLOWSTONE RIVER	—	—	NO	ANDERSON DITCHES & PUMPS	4/5	R	—	—

NOTE: R—Denotes Regular Irrigation. F—Flood Irrigation.

Adequate Supply: Yes..... No..... Explain INFO. ONLY

Remarks

* WATER RENTAL
ANDERSON BROS. PT NW¼ SEC. 6 PUMP 89 ACRES (APPROX. 35 ACRES OF THIS FIGURE WAS ON THIS OWNERSHIP, PREVIOUSLY OWNED & LAST IRRIGATED IN 1968 BY VIGGO ANDERSON. IT WILL NOT BE IRRIGATED AGAIN AS IT IS A NEW RUNWAY NOW UNDER CONSTRUCTION.)

River Basin YELLOWSTONE

Also in: Plat No..... Twp..... Rge.....	Plat No..... Twp..... Rge.....	Plat No..... Twp..... Rge.....
Plat No..... Twp..... Rge.....	Plat No..... Twp..... Rge.....	Plat No..... Twp..... Rge.....

Information From:

VIGGO ANDERSON



Land Ownership

F-1-A

County RICHLAND

T 22N R 59E Plat No. 56

Farm Checked: Date 8-18-1969

MONTANA WATER RESOURCES BOARD

Water Resources Survey

Photo No. 6HH-162

By D. Smith

Legal Land Owner MONTANA-DAKOTA UTILITIES CO. Address SIDNEY

Operator SAME Address

Water is delivered by:— 1. Private System; 2. Ditch Company; 3. State Project; (4) Federal Project; (5) Irrigation District

App. No. Decree No.	NAME OF APPROPRIATOR TO WHOM DECREED	NAME OF STREAM	Date App. Date Priority	Miner's Inches	In Use	NAME OF DITCH (Water Delivered By)	No.	R/F	Present Irr. Acres	Irrigable Acres
* SEE PROJ.	U. S. B. R	YELLOWSTONE RIVER	—	—	NO	LOWER YELLOWSTONE	4/5	R		
						MAIN CANAL				
** USE	MONTANA - DAKOTA	YELLOWSTONE RIVER	7-15-1956	145 cu.	YES	M. D. U. INDUSTRIAL				
	UTILITIES CO			FT. PER SECOND		PUMP & PIPELINE				
						INDUSTRIAL USE	ONLY			

NOTE: R—Denotes Regular Irrigation. F—Flood Irrigation.

Adequate Supply: Yes..... No..... Explain..... Not For Irr. Only

Remarks

* LOWER YELLOWSTONE IRRIGATION PROJECT

SEC. 9

SERIAL 274-1	SWNW	5.00	TOTAL	
SERIAL 275	SNESW	18.30		
	NWSW	23.50		
		41.80	TOTAL	
SERIAL 275-1	PART LOT 3	11.00	TOTAL	

MDU filed 2-22-73 Doc. 24905

** THIS RIGHT IS NOT ON FILE IN RICHLAND COUNTY COURTHOUSE. MAY BE FILED IN MINNESOTA. A NOTICE OF APPROPRIATION WAS POSTED ON THIS OWNERSHIP NEAR P.O.D. AT THE TIME IT WAS APPROPRIATED. A COPY IS ATTACHED HERE. I ENCOURAGED M.D.U. TO FILE THIS RIGHT IN COUNTY COURTHOUSE

River Basin YELLOWSTONE

Also in: Plat No..... Twp..... Rge.....	Plat No..... Twp..... Rge.....	Plat No..... Twp..... Rge.....
Plat No..... Twp..... Rge.....	Plat No..... Twp..... Rge.....	Plat No..... Twp..... Rge.....

Information From:

EARL F. BACKHAUS
(SUPERINTENDENT)

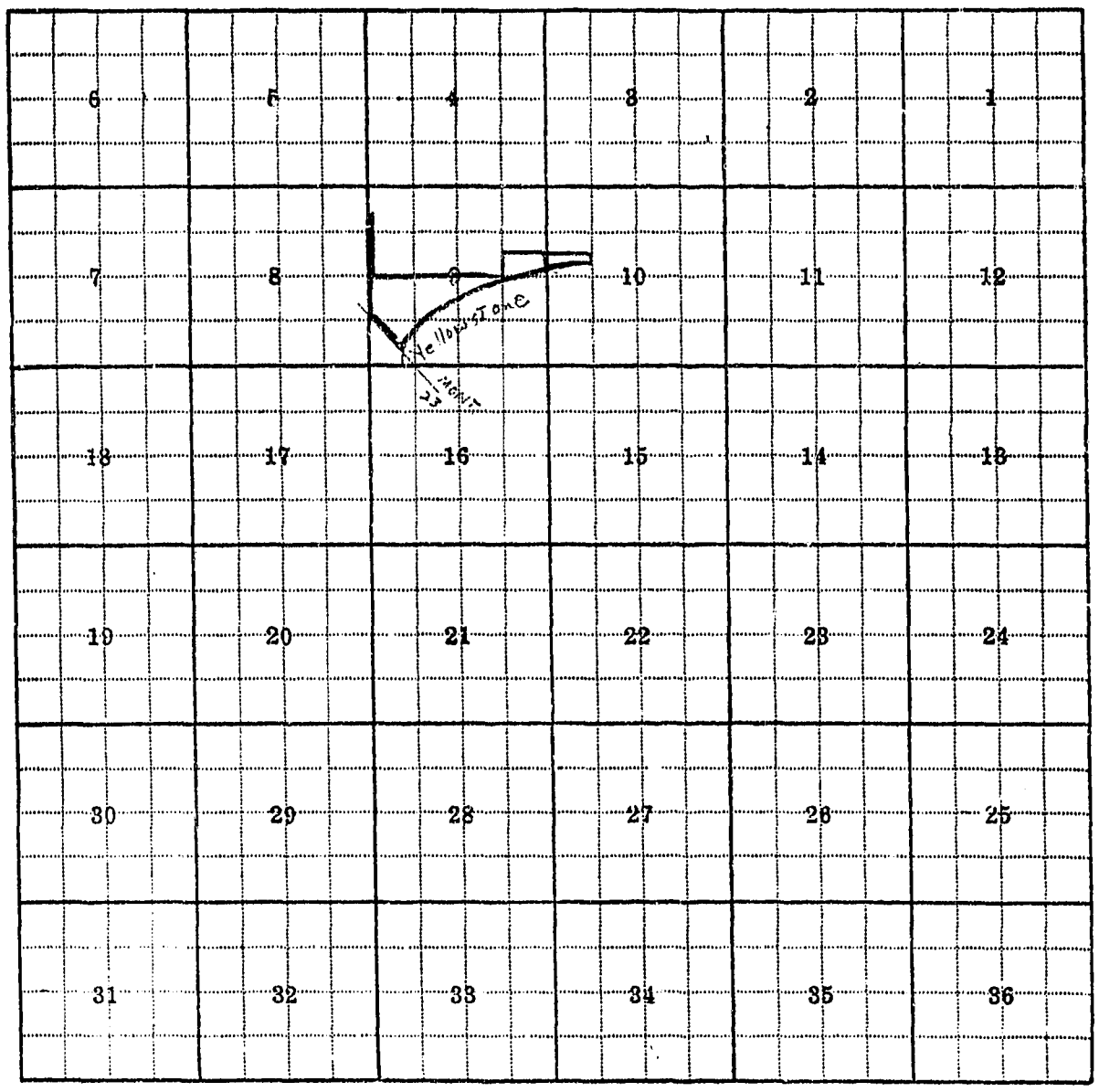

Land Ownership.....

.....

.....

NOTICE OF APPROPRIATION

Notice is hereby given that Montana-Dakota Utilities Co., a Delaware corporation, post office address 831 Second Avenue South, Minneapolis 2, Minnesota, has appropriated the waters of the Yellowstone River in the quantity, for the purpose, at the place and by the means hereinafter set forth:

1. 145 cubic feet per second is the quantity of water claimed, to be measured by means of the electric generating plant operating records and the pump discharge rates from the manufacturers' rating curves.

2. The diverted water will be passed through condensers of 2 steam electric units to cool and condense the steam exhausted thereto from the turbines. The water will be used at an electric generating plant to be located on the left bank of the Yellowstone River in Section 9, Township 22 North, Range 59 East, M.P.M., Richland County, Montana; immediately downstream from the highway bridge on Montana Highway 23 approximately 2 miles south of the City of Sidney, Montana.

3. The diversion will be accomplished by means of a concrete intake structure with screens constructed on the river bank. The water entering the intake will be pumped by vertical pumps through a pipe line to the power plant and, after its use, the water will be returned by pipe line to an outlet structure on the river bank adjacent to or near the intake.

4. The date of appropriation will be on and after July 15, 1956

5. The name of the appropriator is Montana-Dakota Utilities Co., a Delaware corporation.

6. The name of the stream from which the water will be appropriated is the Yellowstone River.

Dated at Minneapolis, Minnesota, this 3rd day of July 1956

MONTANA-DAKOTA UTILITIES CO.

By _____
W. L. Pearson
Vice President

STATE OF MINNESOTA)
) ss.
COUNTY OF HENNEPIN)

W. L. Pearson, being first duly sworn, on oath says: that he is the President of Montana-Dakota Utilities Co., the Appropriator named in the above Notice and makes this verification of affiant in its behalf; that he has read the foregoing Notice and knows the matters and facts contained therein and the same are true of his own knowledge, except as to those matters therein stated on information and belief, and as to those he believes it to be true.

_____

Subscribed and sworn to before me this 3rd day of July, 1956.

_____
Notary Public

F-1-A

County RICHLAND

T 22N R 59E Plat No. 56

Farm Checked: Date 8-6-1969

MONTANA WATER RESOURCES BOARD

Water Resources Survey

Photo No. 1 HH-170

By D. Swindal

Legal Land Owner DONALD R. & LORNA EDGERTON Address RT. 1 SIDNEY

Operator SAME Address

Water is delivered by:— 1. Private System; 2. Ditch Company; 3. State Project; 4. Federal Project; 5. Irrigation District

App. No. Decree No.	NAME OF APPROPRIATOR TO WHOM DECREED	NAME OF STREAM	Date App. Date Priority	Miner's Inches	In Use	NAME OF DITCH (Water Delivered By)	No.	R/F	Present Irr. Acres	Irrigable Acres
5-122	JAMES D. O'BRIEN	FOX CREEK	9-25-21	300	NO (PT)				—	—
	P.O.D — LOT 4 SEC 19 T22N-R 59E									

NOTE: R—Denotes Regular Irrigation. F—Flood Irrigation.

Adequate Supply: Yes..... No..... Explain INFO. ONLY

Remarks

River Basin YELLOWSTONE

Also in: Plat No..... Twp..... Rge.....	Plat No..... Twp..... Rge.....	Plat No..... Twp..... Rge.....
Plat No..... Twp..... Rge.....	Plat No..... Twp..... Rge.....	Plat No..... Twp..... Rge.....

Information From:

FIELD SURVEY

6	5	4	3	2	1
7	8	9	10	11	12
18	17	16	15	14	13
·77 AC. 19	20	21	22	23	24
30	29	28	27	26	25
31	32	33	34	35	36

Land Ownership

F-1-A

County RICHLAND

T. 22N R. 59E Plat No. 56

Farm Checked: Date 8-6-1964

MONTANA WATER RESOURCES BOARD

Water Resources Survey

Photo No. 1HH-170

By D. Smith

Legal Land Owner DANA, ROGER Address RT. 1 SIDNEY

Operator SAME Address

Water is delivered by:— 1. Private System; 2. Ditch Company; 3. State Project; (4.) Federal Project; (5.) Irrigation District

App. No. Decree No.	NAME OF APPROPRIATOR TO WHOM DECREED	NAME OF STREAM	Date App. Date Priority	Miner's Inches	In Use	NAME OF DITCH (Water Delivered By)	No.	R/F	Present Irr. Acres	Irrigable Acres
* SEE PROJ	U.S.B.R.	YELLOWSTONE RIVER	—	—	NO	LOWER YELLOWSTONE	4/5	R	—	—
						MAIN CANAL &				
						LAT. U.D				
3-122	JAMES D. O'BRIEN	FOX CREEK	9-25-21	300	NO (P)					
	P.O.D. - LOT 4 SEC. 19 T22N-R59E									
1-3	JOHN O'BRIEN	FOX CREEK	9-17-1883	500	NO (M)					
	P.O.D. - SEC. 24	T22N-R58E								

NOTE: R—Denotes Regular Irrigation. F—Flood Irrigation.

Adequate Supply: Yes..... No..... Explain INFO. ONLY

Remarks

* LOWER YELLOWSTONE IRRIGATION PROJECT

SEC. 19

SERIAL 207-1A PART LOT 4 W. OF HWY. 5.35

DANA HAS NOT IRRIGATED ANY OF THIS LAND FOR TWO YEARS & WILL NOT IN THE FUTURE BECAUSE ENTIRE OWNERSHIP WILL BE A TRAILER COURT, NOW BEING CONSTRUCTED.

River Basin YELLOWSTONE

Also in: Plat No..... Twp..... Rge.....	Plat No..... Twp..... Rge.....	Plat No..... Twp..... Rge.....
Plat No..... Twp..... Rge.....	Plat No..... Twp..... Rge.....	Plat No..... Twp..... Rge.....

Information From:

ROGER DANA

6	5	4	3	2	1
7	8	9	10	11	12
18	17	16	15	14	13
19	20	21	22	23	24
30	29	28	27	26	25
31	32	33	34	35	36

Land Ownership

F-1-A

SEND COPY

County RICHLAND

T 22N R 59E Plat No. 56

Farm Checked: Date 8-4-1969

MONTANA WATER RESOURCES BOARD

Water Resources Survey

Photo No. 1HH-172

By D. Smith

Legal Land Owner JOE G. JR & DONALD STEINBEISER Address BOX 210 RT 1 SIDNEY

Operator SAME Address

Water is delivered by:— 1. Private System; 2. Ditch Company; 3. State Project; 4. Federal Project; 5. Irrigation District

App. No. Decree No.	NAME OF APPROPRIATOR TO WHOM DECREED	NAME OF STREAM	Date App. Date Priority	Miner's Inches	In Use	NAME OF DITCH (Water Delivered By)	No.	R/F	Present Irr. Acres	Irrigable Acres
1-63	PAUL D. OBERGFELL &	LONE TREE CREEK	8-29-1902	500	NO (PT)				—	—
	GEORGE W. WILLIAMS									
	P.O.D. - SEC. 31 T23N-R59E									

NOTE: R—Denotes Regular Irrigation. F—Flood Irrigation.

Adequate Supply: Yes ..... No ..... Explain INFO. ONLY

Remarks

River Basin YELLOWSTONE

Also in: Plat No. ..... Twp. ..... Rge.	Plat No. ..... Twp. ..... Rge.	Plat No. ..... Twp. ..... Rge. .....
Plat No. ..... Twp. ..... Rge.	Plat No. ..... Twp. ..... Rge.	Plat No. ..... Twp. ..... Rge. .....

Information From:

JOE JR. & DONALD STEINBEISER

6	5	4	3	2	1
7	8	9	10	11	12
18	17	16	15	14	13
19	20	21	22	23	24
30	29	28	27	26	25
31	32	33	34	35	36

Land Ownership.....

F-1-A

County RICHLAND

T 22N R 59E Plat No. 56

Farm Checked: Date 8-15-1969

MONTANA WATER RESOURCES BOARD

Water Resources Survey

Photo No. 6HH-162

1HH-73

By D. Smith

Legal Land Owner HARDY, EDWIN B. C/O WALTER REICHENBACH Address RT. 1, SIDNEY

Operator WALTER REICHENBACH Address SAME

Water is delivered by:— 1. Private System; 2. Ditch Company; 3. State Project; (4.) Federal Project; (5.) Irrigation District

App. No. Decree No.	NAME OF APPROPRIATOR TO WHOM DECREED	NAME OF STREAM	Date App. Date Priority	Miner's Inches	In Use	NAME OF DITCH (Water Delivered By)	No.	R/F	Present Irr. Acres	Irrigable Acres
* SEE PROV.	U.S.B.R.	YELLOWSTONE RIVER	—	—	YES	LOWER YELLOWSTONE	4/5	R	~~185.80~~	—
						MAIN CANAL &		✓	201.10	—
						LAT. D & D6				

NOTE: R—Denotes Regular Irrigation. F—Flood Irrigation.

75.90
109.90
185.80

Adequate Supply: Yes..... No..... Explain.....

Remarks.....

* LOWER YELLOWSTONE IRRIGATION PROJECT

SEC. 3

SERIAL 231-1 LOT 1 (NENE) 37.26

SWNE 38.64

75.90 TOTAL

SERIAL 228 { LOT 2, LOT 3, LOT 4 } (SEC. 2) 39.00, 34.70, 36.20

109.90 TOTAL

River Basin YELLOWSTONE

Also in: Plat No..... Twp..... Rge.....	Plat No..... Twp..... Rge.....	Plat No..... Twp..... Rge.....
Plat No..... Twp..... Rge.....	Plat No..... Twp..... Rge.....	Plat No..... Twp..... Rge.....

Information From:

WALTER REICHENBACH



Land Ownership.....

F-1-A

County RICHLAND

T 22N R 59E Plat No. 56

Farm Checked: Date 8-15-1969

MONTANA WATER RESOURCES BOARD

Water Resources Survey

Photo No. 6 HH-162

By D. Smith

Legal Land Owner SCHEETZ, HERMAN & HILDA Address RT. 1, SIDNEY

Operator SAME Address

Water is delivered by:— 1. Private System; 2. Ditch Company; 3. State Project; (4.) Federal Project; (5.) Irrigation District

App. No. Decree No.	NAME OF APPROPRIATOR TO WHOM DECREED	NAME OF STREAM	Date App. Date Priority	Miner's Inches	In Use	NAME OF DITCH (Water Delivered By)	No.	R/F	Present Irr. Acres	Irrigable Acres
* SEE PROJ	U.S.B.R.	YELLOWSTONE RIVER	—	—	NO	LOWER YELLOWSTONE	4/6	R	— ✓	—
						MAIN CANAL				

NOTE: R—Denotes Regular Irrigation. F—Flood irrigation.

Adequate Supply: Yes..... No..... Explain.....

Remarks.....

* LOWER YELLOWSTONE IRRIGATION PROJECT

SEC 3

SERIAL 231-2 LOT 1 NENE .90

SCHEETZ IRRIGATES SMALL GARDEN & LAWN FROM DOMESTIC WELL.

River Basin YELLOWSTONE

Also in: Plat No..... Twp..... Rge.....	Plat No..... Twp..... Rge.....	Plat No..... Twp..... Rge.....
Plat No..... Twp..... Rge.....	Plat No..... Twp..... Rge.....	Plat No..... Twp..... Rge.....

Information From:

RICK SCHEETZ (SON)

T/AC

6	5	4	3	2	1
7	8	9	10	11	12
18	17	16	15	14	13
19	20	21	22	23	24
30	29	28	27	26	25
31	32	33	34	35	36

Land Ownership

F-1-A

County RICHLAND

T 22N R 59E Plat No. 56

Farm Checked: Date 8-18-1969

MONTANA WATER RESOURCES BOARD

Water Resources Survey

Photo No. 6 HA-162

By D. Smith

Legal Land Owner HANSEN, HENIUS

Address SIDNEY

Operator SAME

Address

Water is delivered by:— 1. Private System; 2. Ditch Company; 3. State Project; (4) Federal Project; (5) Irrigation District

App. No. Decree No.	NAME OF APPROPRIATOR TO WHOM DECREED	NAME OF STREAM	Date App. Date Priority	Miner's Inches	In Use	NAME OF DITCH (Water Delivered By)	No.	R/F	Present Irr. Acres	Irrigable Acres
* SEE PROJ.	U.S.B.R	YELLOWSTONE RIVER	—	—	YES	LOWER YELLOWSTONE	4/5	R	~~49.00~~	—
						MAIN CANAL E			✓53.00	
						LAT D			OK	

NOTE: R—Denotes Regular Irrigation. F—Flood Irrigation.

Adequate Supply: Yes..... No..... Explain.....

Remarks.....

* LOWER YELLOWSTONE IRRIGATION PROJECT

SEC. 3

SERIAL 235 { NESE 14.00
NWSE 35.00
49.00 TOTAL

Px BECAUSE - INCONVENIENT. MUST USE TENDERLOIN INDUSTRIES DITCH.

River Basin YELLOWSTONE

Also in: Plat No..... Twp..... Rge.....	Plat No..... Twp..... Rge.....	Plat No..... Twp..... Rge.....
Plat No..... Twp..... Rge.....	Plat No..... Twp..... Rge.....	Plat No..... Twp..... Rge.....

Information From:

HENIUS HANSEN

6	5	4	3	2	1
7	8	9	10	11	12
18	17	16	15	14	13
19	20	21	22	23	24
30	29	28	27	26	25
31	32	33	34	35	36

Land Ownership.....

F-1-A

County RICHLAND

T 22N R 59E Plat No 56

Farm Checked: Date 8-6-1969

MONTANA WATER RESOURCES BOARD

Water Resources Survey

Photo No. 6 HH-162

By D. Smith

Legal Land Owner STRASHEIM, JOHN Address RT 1 SIDNEY

Operator DON STRASHEIM Address SIDNEY

Water is delivered by:— 1. Private System; 2. Ditch Company; 3. State Project; (4.) Federal Project; (5.) Irrigation District

App. No. Decree No.	NAME OF APPROPRIATOR TO WHOM DECREED	NAME OF STREAM	Date App. Date Priority	Miner's Inches	In Use	NAME OF DITCH (Water Delivered By)	No.	R/F	Present Irr. Acres	Irrigable Acres
* SEE REM	U.S.B.R.	YELLOWSTONE RIVER	—	—	YES	LOWER YELLOWSTONE	4/5	R	145.00	—
						MAIN CANAL &			137.00	—
						LATS D & DG				

NOTE: R—Denotes Regular Irrigation. F—Flood Irrigation.

Adequate Supply: Yes..... No..... Explain.....

Remarks.....

* LOWER YELLOWSTONE IRRIGATION PROJECT

SEC. 3

SERIAL 232

LOT 3	35.70	
LOT 4	36.20	
SWNW	33.10	
SENW	40.00	
	145.00	TOTAL

River Basin YELLOWSTONE

Also in: Plat No. 46 Twp. 23N Rge. 59E	Plat No..... Twp..... Rge.....	Plat No..... Twp..... Rge.....
Plat No..... Twp..... Rge.....	Plat No..... Twp..... Rge.....	Plat No..... Twp..... Rge.....

Information From:

JOHN STRASHEIM

6	5	4	3	2	1
7	8	9	10	11	12
18	17	16	15	14	13
19	20	21	22	23	24
30	29	28	27	26	25
31	32	33	34	35	36

Land Ownership

F-1-A

County RICHLAND

T 22N R 59E Plat No. 56

Farm Checked: Date 8-15-1969

MONTANA WATER RESOURCES BOARD

Water Resources Survey

Photo No. 6H11-162

By D. Smith

Legal Land Owner FULTON, DOUGLAS Address RT. 1, SIDNEY

Operator WALTER REICHENBACH Address SAME

Water is delivered by:— 1. Private System; 2. Ditch Company; 3. State Project; (4.) Federal Project; (5.) Irrigation District

App. No. Decree No.	NAME OF APPROPRIATOR TO WHOM DECREED	NAME OF STREAM	Date App. Date Priority	Miner's Inches	In Use	NAME OF DITCH (Water Delivered By)	No.	R/F	Present Irr. Acres	Irrigable Acres
* SEE PROJ	U. S. B. R	YELLOWSTONE RIVER	—	—	YES	LOWER YELLOWSTONE	4/5	R	~~79.00~~	—
						MAIN CANAL &			✓ 79.10	
						LAT. D6				

NOTE: R—Denotes Regular Irrigation. F—Flood Irrigation.

Adequate Supply: Yes..... No..... Explain.....

Remarks

* LOWER YELLOWSTONE IRRIGATION PROJECT

SERIAL 231

SEC. 3
{ LOT 2 (NW NE) 39.10
{ SWNE 40.00
79.10 TOTAL

River Basin YELLOWSTONE

Also in: Plat No..... Twp..... Rge.....	Plat No..... Twp..... Rge.....	Plat No..... Twp..... Rge.....
Plat No..... Twp..... Rge.....	Plat No..... Twp..... Rge.....	Plat No..... Twp..... Rge.....

Information From:

WALTER REICHENBACH

6	5	4	3	2	1
7	8	9	10	11	12
18	17	16	15	14	13
19	20	21	22	23	24
30	29	28	27	26	25
31	32	33	34	35	36

Land Ownership

F-1-A

County RICHLAND

T 22N R 59E Plat No. 56

Farm Checked: Date 8-13-1969

MONTANA WATER RESOURCES BOARD

Water Resources Survey

Photo No. 6 HH-162

By D. Smith

Legal Land Owner TENDERLOIN INDUSTRIES Address 212 SO. CENTRAL, SIDNEY

Operator JACK KLING Address BOX 325 SIDNEY

Water is delivered by:— 1. Private System; 2. Ditch Company; 3. State Project; (4) Federal Project; (5) Irrigation District

App. No. Decree No.	NAME OF APPROPRIATOR TO WHOM DECREED	NAME OF STREAM	Date App. Date Priority	Miner's Inches	In Use	NAME OF DITCH (Water Delivered By)	No.	R/F	Present Irr. Acres	Irrigable Acres
* SEE PROJ.	U.S.B.R	YELLOWSTONE RIVER	—	—	YES	LOWER YELLOWSTONE	4/5	R	127.00	~~[illegible]~~
						MAIN CANAL &				NONE
						LAT D				

NOTE: R—Denotes Regular Irrigation. F—Flood Irrigation.

101.92
47.10
49.62
117
37.62

3
58
49
29

Adequate Supply: Yes..... No..... Explain.....

Remarks.....

* LOWER YELLOWSTONE IRRIGATION PROJECT

SEC. 3 S½NW¼

SERIAL 233 S½ { NESW 39.72; NWSW 32.10; SWSW ~~35.10~~; SESW 28.80; SWNW 1.30 } OUT TO FEEDLOT

137.02 TOTAL 101.92 52

SERIAL 234 SEC. 3 S½SE { SESE 18.20; SWSE 29.50 } 6 3

47.70 TOTAL Pl. 117

River Basin YELLOW STONE

Also in: Plat No..... Twp..... Rge.....	Plat No..... Twp..... Rge.....	Plat No..... Twp..... Rge.....
Plat No..... Twp..... Rge.....	Plat No..... Twp..... Rge.....	Plat No..... Twp..... Rge.....

Information From:

KENNETH KLING
(SON & EMPLOYEE

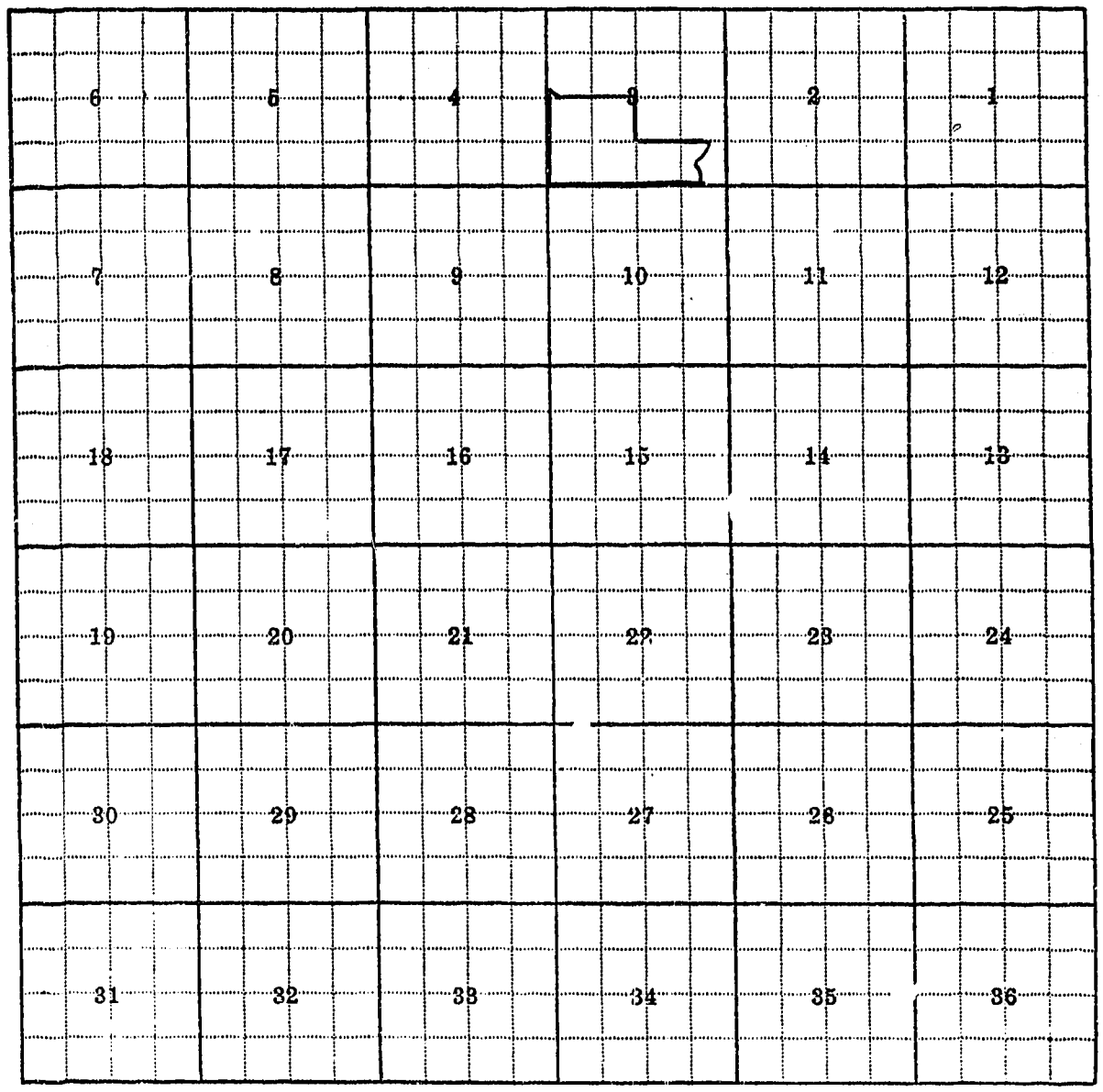

Land Ownership.....

F-1-A

County RICHLAND

T 22N R 59E Plat No. 56

Farm Checked: Date 8-13-1969

MONTANA WATER RESOURCES BOARD

Water Resources Survey

Photo No. 6 HH-162

By D. Smith

Legal Land Owner BERG, ARNOLD C. & DARLENE Address SIDNEY RT 1

Operator SAME Address

Water is delivered by:— 1. Private System; 2. Ditch Company; 3. State Project; (4) Federal Project; (5) Irrigation District

App. No. Decree No.	NAME OF APPROPRIATOR TO WHOM DECREED	NAME OF STREAM	Date App. Date Priority	Miner's Inches	In Use	NAME OF DITCH (Water Delivered By)	No.	R/F	Present Irr. Acres	Irrigable Acres
* SEE PROJ	U. S. B. R.	YELLOWSTONE RIVER	—	—	NO	LOWER YELLOWSTONE MAIN CANAL	4/5	R	—	0.35

NOTE: R—Denotes Regular Irrigation. F—Flood Irrigation.

Adequate Supply: Yes..... No..... Explain.....

Remarks

* LOWER YELLOWSTONE IRRIGATION PROJECT
SEC. 4
SERIAL 240-10 PART LOT 3 - TRACT 3
IN THE WHITAKER HOMESITE .35

River Basin YELLOWSTONE

Also in: Plat No..... Twp..... Rge.....	Plat No..... Twp..... Rge.....	Plat No..... Twp..... Rge.....
Plat No..... Twp..... Rge.....	Plat No..... Twp..... Rge.....	Plat No..... Twp..... Rge.....

Information From:

BRIAN BERG

6	5	4	3	2	1
7	8	9	10	11	12
18	17	16	15	14	13
19	20	21	22	23	24
30	29	28	27	26	25
31	32	33	34	35	36

Land Ownership.....

F-1-A

County RICHLAND

T 22N R 59E Plat No. 56

Farm Checked: Date 8-13-1969

MONTANA WATER RESOURCES BOARD

Water Resources Survey

Photo No. 6HH-162

By D Smith

Legal Land Owner KELLY, JAMES & MARY Address RT. 1, SIDNEY

Operator SAME Address

Water is delivered by:— 1. Private System; 2. Ditch Company; 3. State Project; (4) Federal Project; (5) Irrigation District

App. No. Decree No.	NAME OF APPROPRIATOR TO WHOM DECREED	NAME OF STREAM	Date App. Date Priority	Miner's Inches	In Use	NAME OF DITCH (Water Delivered By)	No.	R/F	Present Irr. Acres	Irrigable Acres
* SEE PROJ.	U.S.B.R	YELLOWSTONE RIVER	—	—	NO	LOWER YELLOWSTONE MAIN CANAL	4/5	R	—	—

NOTE: R—Denotes Regular Irrigation. F—Flood Irrigation.

Adequate Supply: Yes..... No..... Explain.....

Remarks.....

* LOWER YELLOWSTONE IRRIGATION PROJECT

SEC 4

SERIAL 240-7 { TRACT 2 IN THE WHITAKER HOMESITE PART LOT 3 .40

River Basin YELLOWSTONE

Also in: Plat No.	Twp.	Rge.	Plat No.	Twp.	Rge.	Plat No.	Twp.	Rge.
Plat No.	Twp.	Rge.	Plat No.	Twp.	Rge.	Plat No.	Twp.	Rge.

Information From:

BRIAN BERG
(NEIGHBOR)

6	5	4	3	2	1
7	8	9	10	11	12
18	17	16	15	14	13
19	20	21	22	23	24
30	29	28	27	26	25
31	32	33	34	35	36

Land Ownership

F-1-A

County RICHLAND

T 22N R 59E Plat No. 56

Farm Checked: Date 8-14-1969

MONTANA WATER RESOURCES BOARD

Water Resources Survey

Photo No. 6 HH-162

By D. Smith

Legal Land Owner BROWN, ROBERT Address RT. 1, SIDNEY

Operator SAME Address

Water is delivered by:— 1. Private System; 2. Ditch Company; 3. State Project; (4.) Federal Project; (5.) Irrigation District

App. No. Decree No.	NAME OF APPROPRIATOR TO WHOM DECREED	NAME OF STREAM	Date App. Date Priority	Miner's Inches	In Use	NAME OF DITCH (Water Delivered By)	No.	R/F	Present Irr. Acres	Irrigable Acres
* SEE PROJ.	U.S.B.R.	YELLOWSTONE RIVER	—	—	YES	LOWER YELLOWSTONE MAIN CANAL & LATS. C4 & C5	4/5	R	70.50	—
									OK	

NOTE: R—Denotes Regular Irrigation. F—Flood Irrigation.

Adequate Supply: Yes..... No..... Explain.....

Remarks

* LOWER YELLOWSTONE IRRIGATION PROJECT

SEC. 4

SERIAL 243 { SW SE 34.13
SE SE 36.37
70.50 TOTAL

River Basin YELLOWSTONE

Also in: Plat No..... Twp..... Rge.....	Plat No..... Twp..... Rge.....	Plat No..... Twp..... Rge.....
Plat No..... Twp..... Rge.....	Plat No..... Twp..... Rge.....	Plat No..... Twp..... Rge.....

Information From:

RAY BROWN (BROTHER)

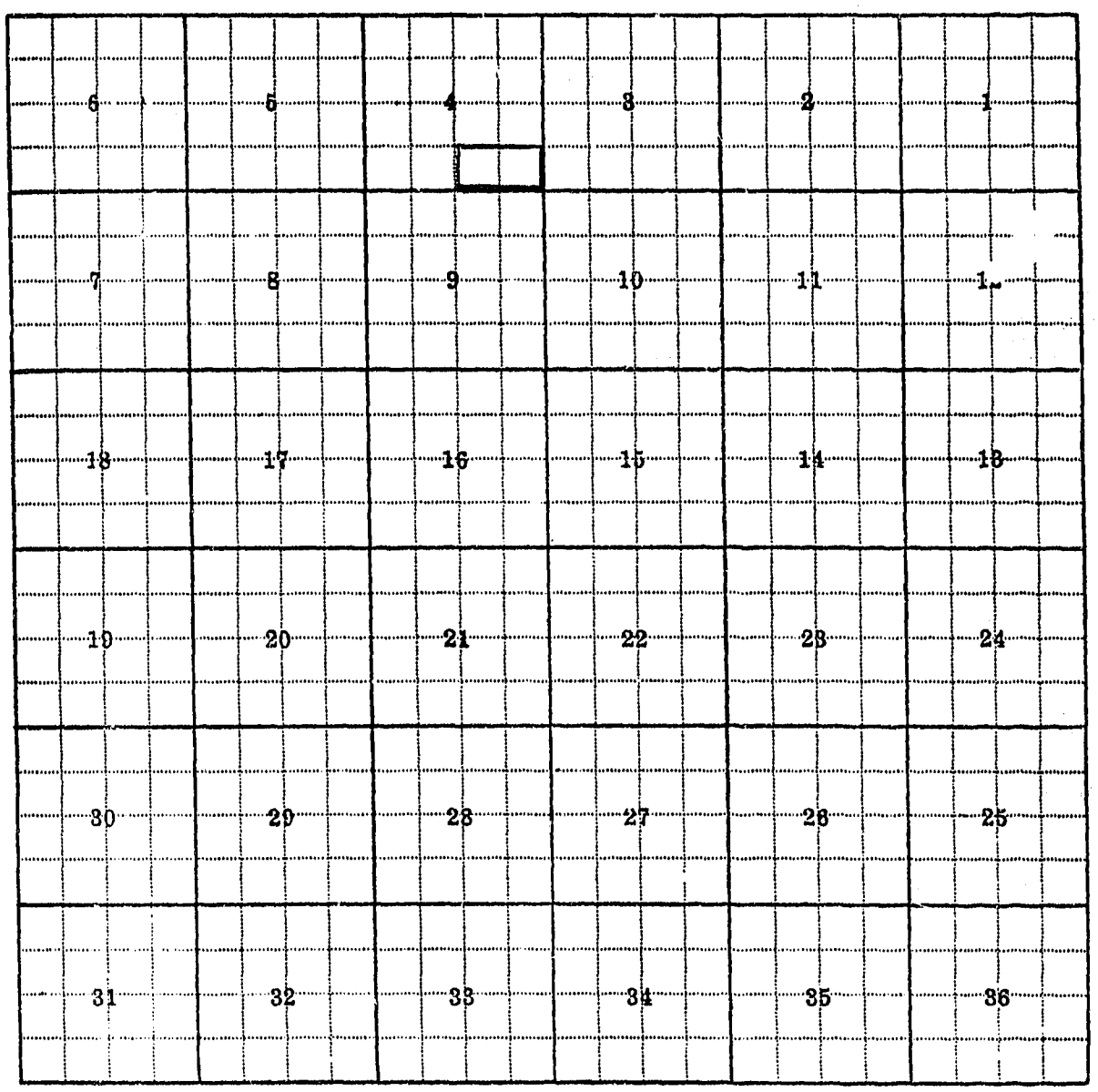

Land Ownership

F-1-A

County RICHLAND

T 22N R 59E Plat No. 56

Farm Checked: Date 8-13-1969

MONTANA WATER RESOURCES BOARD

Water Resources Survey

Photo No. 6 HH-162

By D. Smith

Legal Land Owner BURNS, JOHN Address 806 4th SE SIDNEY

Operator KENNETH KLING Address RT 1 SIDNEY

Water is delivered by:— 1. Private System; 2. Ditch Company; 3. State Project; (4.) Federal Project; (5.) Irrigation District

App. No. Decree No.	NAME OF APPROPRIATOR TO WHOM DECREED	NAME OF STREAM	Date App. Date Priority	Miner's Inches	In Use	NAME OF DITCH (Water Delivered By)	No.	R/F	Present Irr. Acres	Irrigable Acres
* SEE PROJ.	U.S.B.R.	YELLOWSTONE RIVER	—	—	YES	LOWER YELLOWSTONE	4/5	R	✓ 1.00	—
						MAIN CANAL &				
						LAT. D.				

NOTE: R—Denotes Regular Irrigation. F—Flood Irrigation.

Adequate Supply: Yes..... No..... Explain.....

Remarks.....

* LOWER YELLOWSTONE IRRIGATION PROJECT

SEC. 4

SERIAL 238-1 PART LOT 2 W. OF RR. 1.00

River Basin YELLOWSTONE

Also in: Plat No..... Twp..... Rge.....	Plat No..... Twp..... Rge.....	Plat No..... Twp..... Rge.....
Plat No..... Twp..... Rge.....	Plat No..... Twp..... Rge.....	Plat No..... Twp..... Rge.....

Information From:

KENNETH KLING

6	5	4	3	2	1
7	8	9	10	11	12
18	17	16	15	14	13
19	20	21	22	23	24
30	29	28	27	26	25
31	32	33	34	35	36

Land Ownership

F-1-A

County RICHLAND

T. 22N R. 59E Plat No. 56

Farm Checked: Date 8-13-1969

MONTANA WATER RESOURCES BOARD

Water Resources Survey

Photo No. 6HH-162

By D. Smith

Legal Land Owner DALE DOMBRASKY Address RT. 1 SIDNEY

Operator SAME Address

Water is delivered by:— 1. Private System; 2. Ditch Company; 3. State Project; (4) Federal Project; (5) Irrigation District

App. No. Decree No.	NAME OF APPROPRIATOR TO WHOM DECREED	NAME OF STREAM	Date App. Date Priority	Miner's Inches	In Use	NAME OF DITCH (Water Delivered By)	No.	R/F	Present Irr. Acres	Irrigable Acres
* SEE PROJ.	U.S.B.R.	YELLOWSTONE RIVER	—	—	YES	LOWER YELLOWSTONE	4/5	R	5.60	—
						MAIN CANAL &				
						LAT D				

NOTE: R—Denotes Regular Irrigation. F—Flood Irrigation.

Adequate Supply: Yes..... No..... Explain.....

Remarks.....

* LOWER YELLOWSTONE IRRIGATION PROJECT

SEC 4

SERIAL 238 LOT 2 W. OF R.R. 5.60

River Basin YELLOWSTONE

Also in: Plat No..... Twp..... Rge.....	Plat No..... Twp..... Rge.....	Plat No..... Twp..... Rge.....
Plat No..... Twp..... Rge.....	Plat No..... Twp..... Rge.....	Plat No..... Twp..... Rge.....

Information From:
FIELD SURVEY &
DONNA JACKSON
(NEIGHBOR

6	5	4	3	2	1
7	8	9	10	11	12
18	17	16	15	14	13
19	20	21	22	23	24
30	29	28	27	26	25
31	32	33	34	35	36

Land Ownership _____

_____

_____

F-1-A

County RICHLAND

T 22N R 59E Plat No. 56

Farm Checked: Date 8-13-1969

MONTANA WATER RESOURCES BOARD

Water Resources Survey

Photo No. 6HH-162

By D. Smith

Legal Land Owner JACKSON, ALBERT M. & DONNA M. Address RT. 1, SIDNEY, MONT.

Operator SAME Address

Water is delivered by:— 1. Private System; 2. Ditch Company; 3. State Project; (4.) Federal Project; (5.) Irrigation District

App. No. Decree No.	NAME OF APPROPRIATOR TO WHOM DECREED	NAME OF STREAM	Date App. Date Priority	Miner's Inches	In Use	NAME OF DITCH (Water Delivered By)	No.	R/F	Present Irr. Acres	Irrigable Acres
* SEE PROJ.	U.S.B.R.	YELLOWSTONE RIVER	—	—	YES	LOWER YELLOWSTONE	4/6	R	6.80	—
						MAIN CANAL &				
						LAT. D & D3				

NOTE: R—Denotes Regular Irrigation. F—Flood Irrigation.

Adequate Supply: Yes..... No..... Explain.....

Remarks.....

* LOWER YELLOWSTONE IRRIGATION PROJECT

SERIAL 237 SEC 4 W² E² OF LOT 2 6.80

River Basin YELLOWSTONE

Also in.. Plat No..... Twp..... Rge.....	Plat No..... Twp..... Rge.....	Plat No..... Twp..... Rge.....
Plat No..... Twp..... Rge.....	Plat No..... Twp..... Rge.....	Plat No..... Twp..... Rge.....

Information From:

DONNA JACKSON

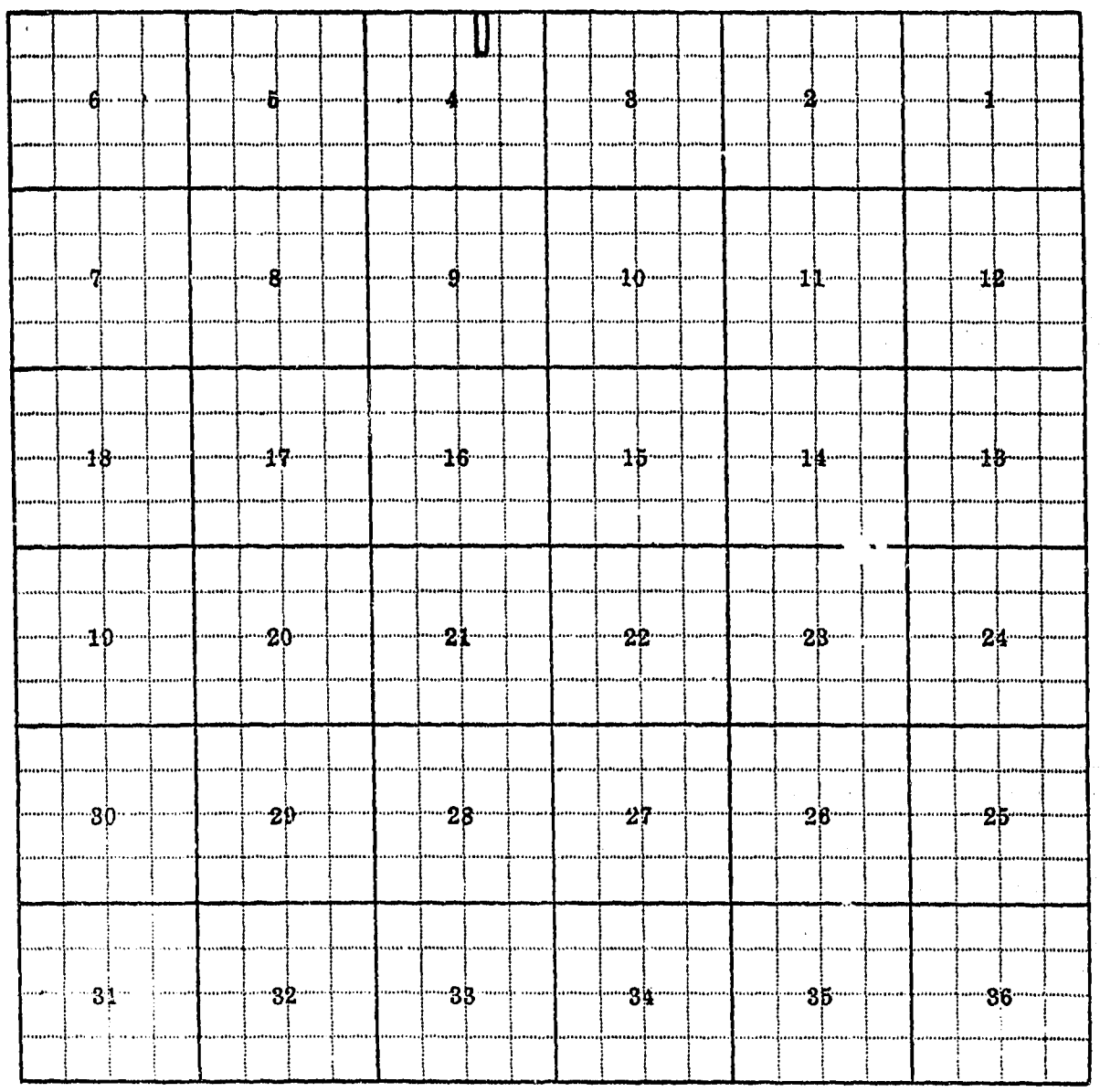

Land Ownership.....

F-1-A

County RICHLAND

T. 22N R. 59E Plat No. 56

Farm Checked: Date 8-13-1969

MONTANA WATER RESOURCES BOARD

Water Resources Survey

Photo No. 6HH-162

By D. Smith

Legal Land Owner GULLICKSON, JAMES A. & DIANNA Address CARTWRIGHT, N. DAK.

Operator ALEX RUPP Address RT 1 SIDNEY

Water is delivered by:— 1. Private System; 2. Ditch Company; 3. State Project; (4) Federal Project; (5) Irrigation District

App. No. Decree No.	NAME OF APPROPRIATOR TO WHOM DECREED	NAME OF STREAM	Date App. Date Priority	Miner's Inches	In Use	NAME OF DITCH (Water Delivered By)	No.	R/F	Present Irr. Acres	Irrigable Acres
* SEE PROJ	U.S.B.R.	YELLOWSTONE RIVER	—	—	YES	LOWER YELLOWSTONE	4/5	R	11.50	~~3.5~~
						MAIN CANAL &			DIC	NON
						LAT D3				

NOTE: R—Denotes Regular Irrigation. F—Flood Irrigation.

Adequate Supply: Yes..... No..... Explain.....

Remarks.....

* LOWER YELLOWSTONE IRRIGATION PROJECT

SEC. 4

SERIAL 237-1 NWNE E. OF R.R. 11.50

River Basin YELLOWSTONE

Also in: Plat No.	Twp.	Rge.	Plat No.	Twp.	Rge.	Plat No.	Twp.	Rge.
Plat No.	Twp.	Rge.	Plat No.	Twp.	Rge.	Plat No.	Twp.	Rge.

Information From: MRS. ALEX RUPP & WILMER RUPP (SON)

6	5	4	3	2	1
7	8	9	10	11	12
18	17	16	15	14	13
19	20	21	22	23	24
30	29	28	27	26	25
31	32	33	34	35	36

Land Ownership.....

F-1-A

County RICHLAND

T 22N R 59E Plat No. 56

Farm Checked: Date 8-13-1969

MONTANA WATER RESOURCES BOARD

Water Resources Survey

Photo No. 6 HH-162

By D. Smith

Legal Land Owner CUMMINS, LOY T. Address RT. 1, SIDNEY

Operator SAME Address

Water is delivered by:— 1. Private System; 2. Ditch Company; 3. State Project; (4) Federal Project; (5) Irrigation District

App. No. Decree No.	NAME OF APPROPRIATOR TO WHOM DECREED	NAME OF STREAM	Date App. Date Priority	Miner's Inches	In Use	NAME OF DITCH (Water Delivered By)	No.	R/F	Present Irr. Acres	Irrigable Acres
* SEE PROJ.	U. S. B. R.	YELLOWSTONE RIVER	—	—	YES	LOWER YELLOWSTONE	4/5	R	5.50	~~1.50~~
						MAIN CANAL &				NONE
						LAT D & D3				

NOTE: R—Denotes Regular Irrigation. F—Flood Irrigation.

Adequate Supply: Yes..... No..... Explain.....

Remarks.....

* LOWER YELLOWSTONE IRRIGATION PROJECT

SEC. 9

SERIAL 237-2 E² E² NW NE 5.50

River Basin YELLOWSTONE

Also in: Plat No. Twp. Rge.	Plat No. Twp. Rge.	Plat No. Twp. Rge.
Plat No. Twp. Rge.	Plat No. Twp. Rge.	Plat No. Twp. Rge.

Information From:

LOY CUMMINS

6	5	4	3	2	1
7	8	9	10	11	12
18	17	16	15	14	13
19	20	21	22	23	24
30	29	28	27	26	25
31	32	33	34	35	36

Land Ownership

F-1-A

County RICHLAND

T 22N R 59E Plat No 56

Farm Checked: Date 8-13-1969

MONTANA WATER RESOURCES BOARD

Water Resources Survey

Photo No. 6HH-162

By D. Smith

Legal Land Owner WINTER, AMY Address 110 7th AVE SW SIDNEY

Operator PETE KRINGEN Address RT 1 SIDNEY

Water is delivered by:— 1. Private System; 2. Ditch Company; 3. State Project; (4) Federal Project; (5) Irrigation District

App. No. Decree No.	NAME OF APPROPRIATOR TO WHOM DECREED	NAME OF STREAM	Date App. Date Priority	Miner's Inches	In Use	NAME OF DITCH (Water Delivered By)	No.	R/F	Present Irr. Acres	Irrigable Acres
* SEE PROJ	U.S.B.R.	YELLOWSTONE RIVER	—	—	YES	LOWER YELLOWSTONE	4/5	R	1.00	—
						MAIN CANAL &				
						LAT D				

NOTE: R—Denotes Regular Irrigation. F—Flood Irrigation.

Adequate Supply: Yes..... No..... Explain.....

Remarks

* LOWER YELLOWSTONE IRRIGATION PROJECT

SEC. 4

SERIAL 240-4 TRACT 8 ON THE WHITAKER HOMESITE 1.00

PART LOT 3

River Basin YELLOWSTONE

Also in: Plat No..... Twp..... Rge.....	Plat No..... Twp..... Rge.....	Plat No..... Twp..... Rge.....
Plat No..... Twp..... Rge.....	Plat No..... Twp..... Rge.....	Plat No..... Twp..... Rge.....

Information From:

BRIAN BERG
(NEIGHBOR)

6	5	4	3	2	1
7	8	9	10	11	12
18	17	16	15	14	13
19	20	21	22	23	24
30	29	28	27	26	25
31	32	33	34	35	36

Land Ownership _____

_____

_____

F-1-A

County RICHLAND

T22N R59E Plat No. 56

Farm Checked: Date 8-13-1969

MONTANA WATER RESOURCES BOARD

Water Resources Survey

Photo No. 6HH-162

By D. Smith

Legal Land Owner DISHON, VERNON Address RT. 1, SIDNEY

Operator SAME Address

Water is delivered by:— 1. Private System; 2. Ditch Company; 3. State Project; (4) Federal Project; (5) Irrigation District

App. No. Decree No.	NAME OF APPROPRIATOR TO WHOM DECREED	NAME OF STREAM	Date App. Date Priority	Miner's Inches	In Use	NAME OF DITCH (Water Delivered By)	No.	R/F	Present Irr. Acres	Irrigable Acres
* SEE PROJ.	U.S.B.R.	YELLOWSTONE RIVER	—	—	YES	LOWER YELLOWSTONE	4/5	R	2.00	—
						MAIN CANAL &				
						LAT. D				

NOTE: R—Denotes Regular Irrigation. F—Flood Irrigation.

Adequate Supply: Yes..... No..... Explain.....

Remarks.....

* LOWER YELLOWSTONE IRRIGATION PROJECT

SEC. 4

SERIAL 240-5 { TRACT 7 IN THE WHITAKER HOMESITE PART LOT 3 } 2.00

River Basin YELLOWSTONE

Also in: Plat No..... Twp..... Rge.....	Plat No..... Twp..... Rge.....	Plat No..... Twp..... Rge.....
Plat No..... Twp..... Rge.....	Plat No..... Twp..... Rge.....	Plat No..... Twp..... Rge.....

Information From:

DAWN DISHON (DAUGHTER)

6	5	4	3	2	1
7	8	9	10	11	12
18	17	16	15	14	13
19	20	21	22	23	24
30	29	28	27	26	25
31	32	33	34	35	36

Land Ownership .....

F-1-A

County RICHLAND

T 22N R 59E Plat No. 56

Farm Checked: Date 8-13-1969

MONTANA WATER RESOURCES BOARD

Water Resources Survey

Photo No. 6HH-162

By D. Sims

Legal Land Owner QUILLING, GORDON & NADINE Address 616 3RD SE SIDNEY

Operator SAME Address

Water is delivered by:— 1. Private System; 2. Ditch Company; 3. State Project; (4) Federal Project; (5) Irrigation District

App. No. Decree No.	NAME OF APPROPRIATOR TO WHOM DECREED	NAME OF STREAM	Date App. Date Priority	Miner's Inches	In Use	NAME OF DITCH (Water Delivered By)	No.	R/F	Present Irr. Acres	Irrigable Acres
* SEE PROJ.	U.S. B.R.	YELLOWSTONE RIVER	—	—	YES	LOWER YELLOWSTONE MAIN CANAL & LAT D	4/5	R ✓	3.00	—

NOTE: R—Denotes Regular Irrigation. F—Flood Irrigation.

Adequate Supply: Yes..... No..... Explain.....

Remarks

* LOWER YELLOWSTONE IRRIGATION PROJECT

SERIAL 240-8 { SEC. 4 PART LOT 3 - TRACT 6 IN THE WHITAKER HOMESITE 3.00

River Basin YELLOWSTONE

Also in: Plat No. Twp. Rge	Plat No. Twp. Rge	Plat No. Twp. Rge
Plat No. Twp. Rge	Plat No. Twp. Rge	Plat No. Twp. Rge

Information From:

TIM ENTZEL (NEIGHBOR)

6	5	4	3	2	1
7	8	9	10	11	12
18	17	16	15	14	13
19	20	21	22	23	24
30	29	28	27	26	25
31	32	33	34	35	36

Land Ownership.....

F-1-A

County RICHLAND

T 22N R 59E Plat No. 56

Farm Checked: Date 8-13-1969

MONTANA WATER RESOURCES BOARD

Water Resources Survey

Photo No. 6 HH-162

By D. Smith

Legal Land Owner SORENSEN, WALDEMAR & MABLE Address 510 6th SE SIDNEY

Operator SAME Address

Water is delivered by:— 1. Private System; 2. Ditch Company; 3. State Project; (4) Federal Project; (5) Irrigation District

App. No. Decree No.	NAME OF APPROPRIATOR TO WHOM DECREED	NAME OF STREAM	Date App. Date Priority	Miner's Inches	In Use	NAME OF DITCH (Water Delivered By)	No.	R/F	Present Irr. Acres	Irrigable Acres
* SEE PROJ.	U.S.B.R	YELLOWSTONE RIVER	—	—	YES	LOWER YELLOWSTONE	4/5	R	2.00	~~6.60~~
						MAIN CANAL &				
						LAT D			0	NONE

NOTE: R—Denotes Regular Irrigation. F—Flood Irrigation.

Adequate Supply: Yes..... No..... Explain.....

Remarks

* LOWER YELLOWSTONE IRRIGATION PROJECT

SEC. 4

SERIAL 240-9 PART LOT 3 TRACT 12 IN 6.60

THE WHITAKER HOMESITE

River Basin YELLOWSTONE

Also in: Plat No. Twp. Rge.	Plat No. Twp. Rge.	Plat No. Twp. Rge.
Plat No. Twp. Rge.	Plat No. Twp. Rge.	Plat No. Twp. Rge.

Information From: TIM ENTZEL (NEIGHBOR)

FIELD SURVEY

6	5	4	3	2	1
7	8	9	10	11	12
18	17	16	15	14	13
19	20	21	22	23	24
30	29	28	27	26	25
31	32	33	34	35	36

Land Ownership.....

F-1-A

County RICHLAND

T 22N R 59E Plat No 56

Farm Checked. Date 8-12-1969

MONTANA WATER RESOURCES BOARD

Water Resources Survey

Photo No. 6HH-162

By D. Smith

Legal Land Owner TED JENSEN JR Address RT 1 SIDNEY

Operator SAME Address

Water is delivered by:— 1. Private System; 2. Ditch Company; 3. State Project; (4.) Federal Project; 5. Irrigation District

App. No. Decree No.	NAME OF APPROPRIATOR TO WHOM DECREED	NAME OF STREAM	Date App. Date Priority	Miner's Inches	In Use	NAME OF DITCH (Water Delivered By)	No.	R/F	Present Irr. Acres	Irrigable Acres
* SEE PROJ	U. S. B. R.	YELLOWSTONE RIVER	—	—	YES	LOWER YELLOWSTONE	4/5	R	1.00	—
						MAIN CANAL E				
						LAT. D				

NOTE: R—Denotes Regular Irrigation. F—Flood Irrigation.

Adequate Supply: Yes..... No..... Explain.....

Remarks

* LOWER YELLOWSTONE IRRIGATION PROJECT
SEC 4
SERIAL 290-2 TRACT 9 IN THE WHITAKER HOMESITE
PART NENW LOT 2 1.00

River Basin YELLOWSTONE

Also in: Plat No..... Twp..... Rge.....	Plat No..... Twp..... Rge.....	Plat No..... Twp..... Rge.....
Plat No..... Twp..... Rge.....	Plat No..... Twp..... Rge.....	Plat No..... Twp..... Rge.....

Information From:

MRS. TED JENSEN JR.