F-1-A

County RICHLAND

T 22N R [illegible] Plat No. 56

Farm Checked: Date 7-28-1969

MONTANA WATER RESOURCES BOARD
Water Resources Survey

Photo No. 1H 168

Fy[illegible]

Le[illegible] Land Owner STEINBEISSER, JOSEPH G. & MARY M. Address RT 1 SIDNEY

Operator JOSEPH (SR & JR) & DONALD STEINBEISSER Address

Water is delivered by:— 1. Private System; 2. Ditch Company; 3. State Project; (4) Federal Project; (5) Irrigation District

App. No. Decree No.	NAME OF APPROPRIATOR TO WHOM DECREED	NAME OF STREAM	Date App. Date Priority	Miner's Inches	In Use	NAME OF DITCH (Water Delivered By)	No.	R/F	Present Irr. Acres	Irrigable Acres
* SEE PROJ.	U.S.B.R.	YELLOWSTONE RIVER	—	—	YES	LOWER YELLOWSTONE	4/5	R	[illegible]	—
						MAIN CANAL &			236.00	
						LAT PL 3				

NOTE: R—Denotes Regular Irrigation. F—Flood Irrigation.

29.40
74
143.80
47.20

Adequate Supply: Yes..... No..... Explain.....

Remarks

* LOWER YELLOWSTONE IRRIGATION PROJECT

SEC. 31

SERIAL 298 — (NENW) 35.70; LOT (NWNW) 38.10; TOTAL 74.00

SEC. 30

SERIAL 296 — LOT 7 (SWSE) 29.40

SEC. 31

SERIAL 297 — LOT 2 (SWNE) 49.50; SWNE 39.00; LOT 3 (SENE) 18.70; SENW 36.40; TOTAL 143.80

River Basin YELLOWSTONE

Also in: Plat No.	Twp.	Rge.	Plat No.	Twp.	Rge.	Plat No.	Twp.	Rge.
Plat No.	Twp.	Rge.	Plat No.	Twp.	Rge.	Plat No.	Twp.	Rge.

Information From:
DONALD STEINBEISSER
JOSEPH STEINBEISSER JR.

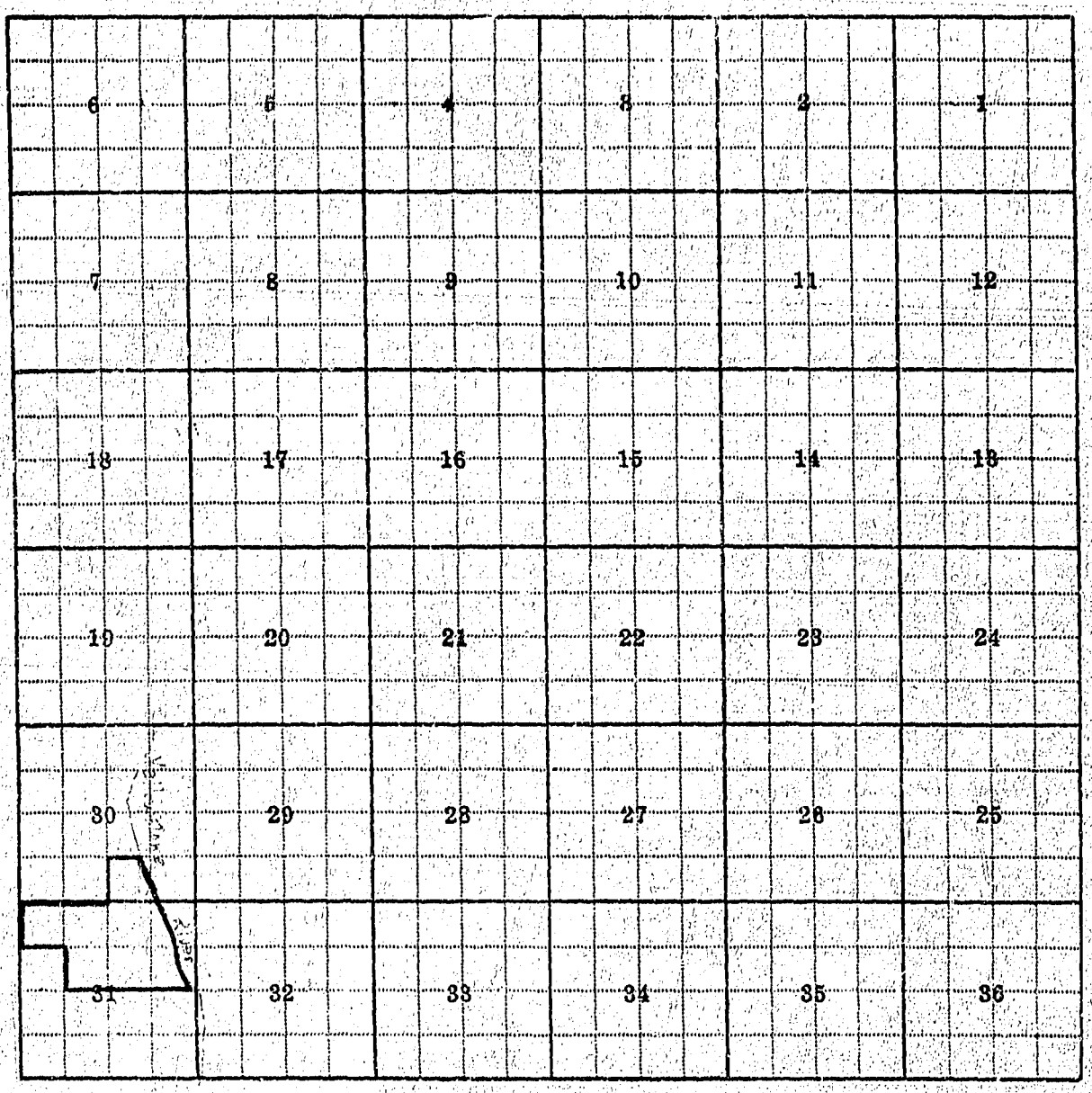

Land Ownership

F-1-A

County RICHLAND T 22N R 57E Plat No. 56

Farm Checked: Date 7-28-1969

MONTANA WATER RESOURCES BOARD
Water Resources Survey

Photo No. 1-4H-168

By D. Smith

Legal Land Owner SIMARD, ALPHA G Address RT 1, SIDNEY

Operator SAME Address

Water is delivered by:— 1. Private System; 2. Ditch Company; 3. State Project; (4) Federal Project; (5) Irrigation District

App. No. Decree No.	NAME OF APPROPRIATOR TO WHOM DECREED	NAME OF STREAM	Date App. Date Priority	Miner's Inches	In Use	NAME OF DITCH (Water Delivered By)	No.	R/F	Present Irr. Acres	Irrigable Acres
* SEE PROJ	U.S.B.R.	YELLOWSTONE RIVER	—	—	YES	LOWER YELLOWSTONE MAIN CANAL & LATS UU-2 & PP4 & FP3	4/5	R	147.00	

NOTE: R—Denotes Regular Irrigation. F—Flood Irrigation.

Adequate Supply: Yes..... No ..... Explain.....

Remarks.....

* LOWER YELLOWSTONE IRRIGATION PROJECT

SEC. 30

SERIAL 293

NWNE	38.26
SWNE	29.77
NENW	33.20
LOT 11 (NWNW)	35.00
	134.23 TOTAL ~~114~~ A.

SEC. 31

SERIAL 299

LOT 4 (SWNW)	34.60

River Basin YELLOWSTONE

Also in: Plat No. 55 Twp. 22N Rge. 56E	Plat No. ..... Twp. ..... Rge.	Plat No. ..... Twp. ..... Rge. .....
Plat No. ..... Twp. ..... Rge.	Plat No. ..... Twp. ..... Rge.	Plat No. ..... Twp. ..... Rge. .....

Information From: PHIL PEAL (CHRIS HAN)

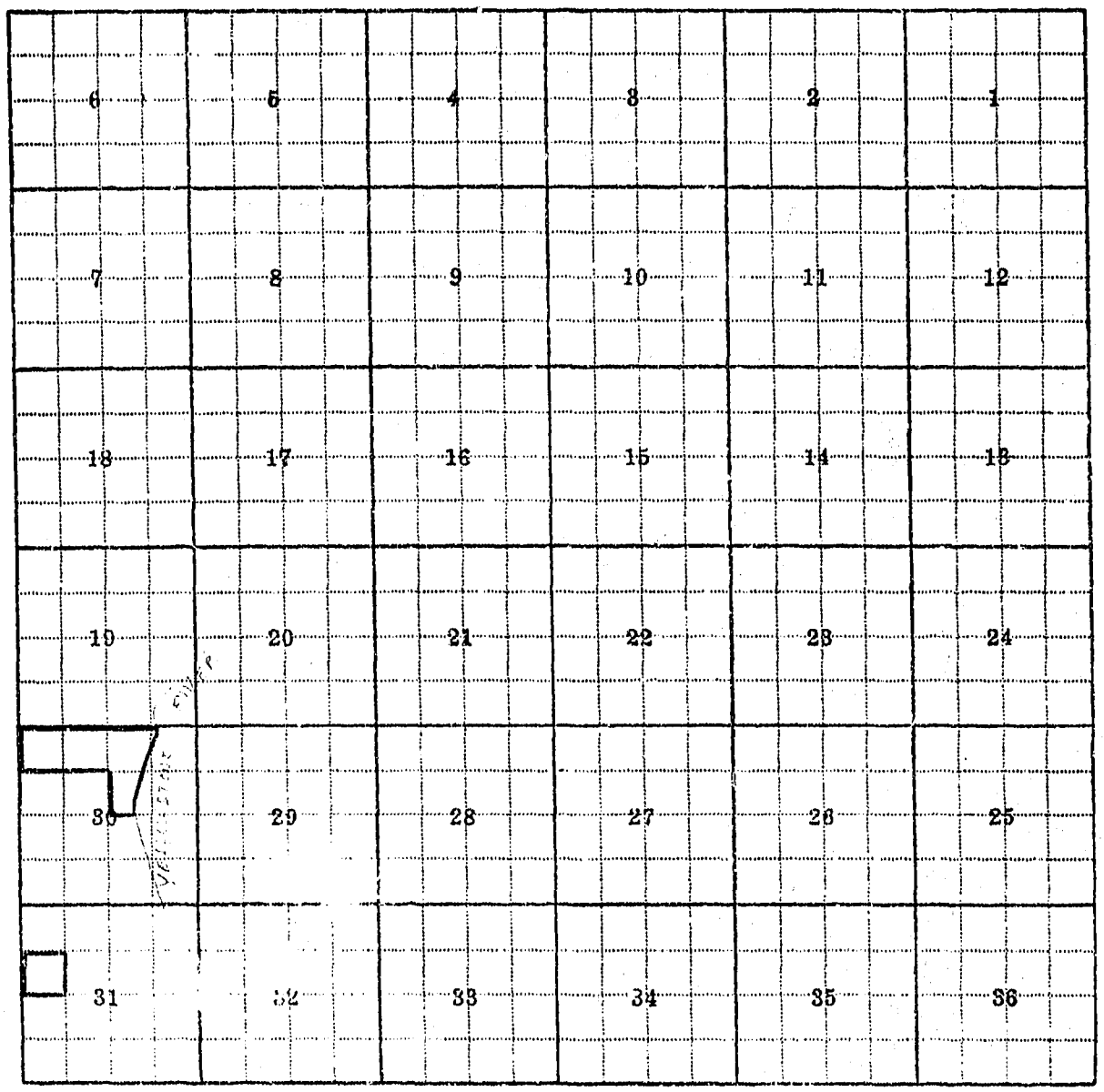

Land Ownership .....

F-1-A

County RICHLAND

T 23N R 59E Plat No. 56

Farm Checked: Date 7-28-1969

MONTANA WATER RESOURCES BOARD

Water Resources Survey

Photo No. 1HE-168

By R. Smith

Legal Land Owner SIDNEY LAND & LIVESTOCK Address 209 S. CENTRAL, SIDNEY

Operator HERMAN BADT Address RT. 1 SIDNEY

Water is delivered by:— 1. Private System; 2. Ditch Company; 3. State Project; (4.) Federal Project; (5.) Irrigation District

App. No. Decree No.	NAME OF APPROPRIATOR TO WHOM DECREED	NAME OF STREAM	Date App. Date Priority	Miner's Inches	In Use	NAME OF DITCH (Water Delivered By)	No.	R/F	Present Irr. Acres	Irrigable Acres
* SEE PROJ	U.S.B.R.	YELLOWSTONE RIVER	—	—	YES	LOWER YELLOWSTONE	96	R	136.00	~~[illegible]~~
						MAIN CANAL S				
						LAT. PK 3				NONE

NOTE: R—Denotes Regular Irrigation. F—Flood Irrigation.

Adequate Supply: Yes..... No..... Explain .....

Remarks

* LOWER YELLOWSTONE IRRIGATION PROJECT

SPECIAL 300

SEC. 31		
	N.E.S.W.	30.00
	LOT 9 (NW SW)	38.10
	LOT 8 (SW SW)	37.50
	S.E.S.W.	39.10
	~~145.10~~	TOTAL
	144.70	136 Ac. Ps.

River Basin YELLOWSTONE

Also in: Plat No.	Twp.	Rge.	Plat No.	Twp.	Rge.	Plat No.	Twp.	Rge.
Plat No.	Twp.	Rge.	Plat No.	Twp.	Rge.	Plat No.	Twp.	Rge.

Information From: HERMAN BADT

6	5	4	3	2	1
7	8	9	10	11	12
18	17	16	15	14	13
19	20	21	22	23	24
30	29	28	27	26	25
31	32	33	34	35	36

Land Ownership.....

F-1-A

County RICHLAND

T 22N R 59E Plat No. 56

Farm Checked: Date 7-28-1969

MONTANA WATER RESOURCES BOARD

Water Resources Survey

Photo No. 1 HH-168

By [illegible]

Legal Land Owner STEINREISSER, DONALD & LEONA

Address RT. 1 BOX 210 SIDNEY

Operator DONALD STEINREISSER & JOSEPH STEINREISSER SR. & JR.

Address

Water is delivered by:— 1. Private System; 2. Ditch Company; 3. State Project; (4) Federal Project; (5) Irrigation District

App. No. Decree No.	NAME OF APPROPRIATOR TO WHOM DECREED	NAME OF STREAM	Date App. Date Priority	Miner's Inches	In Use	NAME OF DITCH (Water Delivered By)	No.	R/F	Present Irr. Acres	Irrigable Acres
* SEE REM	U.S. F.S.	YELLOWSTONE RIVER	—	—	YES	LOWER YELLOWSTONE	4/5	R	207.0	—
						MAIN CANAL &				
						LATS. PP3 & PP4			6	
									6	

NOTE: R--Denotes Regular Irrigation. F—Flood Irrigation.

Adequate Supply: Yes ..... No ..... Explain .....

Remarks

* LOWER YELLOWSTONE IRRIGATION PROJECT

SEC. 30

SERIAL 295 — LOT 8 (SWSW) 29.10; SESW 36.00; 65.10 TOTAL

SERIAL 294 — SENW 37.20; LOT 4 (SWNW) 26.30; LOT 5 (NWSW) 37.50; NESW 33.00; 134.00 TOTAL

River Basin YELLOWSTONE

Also in: Plat No. 55 Twp. 22N Rge. 58E	Plat No. ..... Twp. ..... Rge.	Plat No. ..... Twp. ..... Rge. .....
Plat No. ..... Twp. ..... Rge.	Plat No. ..... Twp. ..... Rge.	Plat No. ..... Twp. ..... Rge. .....

Information From:
DONALD STEINREISSER
JOSEPH STEINREISSER, JR.

6	5	4	3	2	1
7	8	9	10	11	12
18	17	16	15	14	13
19	20	21	22	23	24
30	29	28	27	26	25
31	32	33	34	35	36

Land Ownership .....

F-1-A

County RICHLAND

T 22N R 59E Plat No. 56

Farm Checked: Date 7-22-1969

Photo No. 1HH-170

By [illegible]

MONTANA WATER RESOURCES BOARD

Water Resources Survey

Legal Land Owner JOHN D. O'BRIEN & HENRY O'BRIEN Address TOX 282 SE SIDNEY

Operator SAME Address

Water is delivered by:— 1. Private System; 2. Ditch Company; 3. State Project; (4) Federal Project; (5) Irrigation District

App. No. Decree No.	NAME OF APPROPRIATOR TO WHOM DECREED	NAME OF STREAM	Date App. Date Priority	Miner's Inches	In Use	NAME OF DITCH (Water Delivered By)	No.	R/F	Present Irr. Acres	Irrigable Acres
1-3	JOHN O'BRIEN	FOX CREEK	9-19-1893	500	STORAGE				74.00	~~24.00~~
	POD -- SESW SEC. 19	T22N - R59E								None
* SEE PROJ.	U.S.B.R.	YELLOWSTONE RIVER	----	—	YES	LOWER YELLOWSTONE	4/5	R		
						MAIN CANAL &				
						LAT. UU & UU-2				
2-123	JAMES L. O'BRIEN	FOX CREEK	4-25-71	300	STORAGE					
	POD - SESW SEC 19	T22N - R59E								

NOTE: R—Denotes Regular Irrigation. F—Flood Irrigation.

Adequate Supply: Yes ..... No ..... Explain .....

Remarks

* LOWER YELLOWSTONE IRRIGATION PROJECT

SEC. 19

LOT 4 (SW SE)	17.90	
SESW	23.10	
SWSE	31.00	
LOT 5	26.00	74 Ac. Ir.
	98.00 TOTAL	

River Basin YELLOWSTONE

Also in: Plat No. 56 Twp. 22N Rge. 59E	Plat No. ..... Twp. ..... Rge.	Plat No. ..... Twp. ..... Rge. .....
Plat No. ..... Twp. ..... Rge.	Plat No. ..... Twp. ..... Rge.	Plat No. ..... Twp. ..... Rge. .....

Information From:
JOHN & HENRY O'BRIEN
GERALD O'BRIEN
(BROTHER & EMPLOYEE)

6	5	4	3	2	1
7	8	9	10	11	12
18	17	16	15	14	13
19	20	21	22	23	24
30	29	28	27	26	25
31	32	33	34	35	36

Land Ownership .....

F-1-A

County RICHLAND

T 22N R 59E Plat No. 56

Farm Checked: Date 7-30-1969

MONTANA WATER RESOURCES BOARD

Water Resources Survey

Photo No. 1 HH-170

By D. Smith

Legal Land Owner WYMAN, WILLIAM Address RT. 1 SIDNEY

Operator SAME Address

Water is delivered by:— 1. Private System; 2. Ditch Company; 3. State Project; (4.) Federal Project; (5.) Irrigation District

App. No. Decree No.	NAME OF APPROPRIATOR TO WHOM DECREED	NAME OF STREAM	Date App. Date Priority	Miner's Inches	In Use	NAME OF DITCH (Water Delivered By)	No.	R/F	Present Irr. Acres	Irrigable Acres
* SEE PROJ	U.S.B.R.	YELLOWSTONE RIVER	—	—	YES	LOWER YELLOWSTONE	4/5	R	2.6	
						MAIN CANAL				
3-122	JAMES D. O'BRIEN	FOX CREEK	9-25-21	300	NO (PT)				1.6	
	POD - LOT 4 SEC 19	T 22N - R 59E								
1-3	JOHN O'BRIEN	FOX CREEK	9-17-1883	500	NO (PT)					
	POD SEC. 24	T 22N - R 58E								

NOTE: R—Denotes Regular Irrigation. F—Flood Irrigation.

Adequate Supply: Yes..... No..... Explain.....

Remarks

* LOWER YELLOWSTONE IRRIGATION PROJECT
SEC 19
SERIAL 208-1 PART LOT 4 2.65 TOTAL

River Basin YELLOWSTONE

Also in: Plat No. Twp. Rge.	Plat No. Twp. Rge.	Plat No. Twp. Rge.
Plat No. Twp. Rge.	Plat No. Twp. Rge.	Plat No. Twp. Rge.

Information From:

FIELD SURVEY

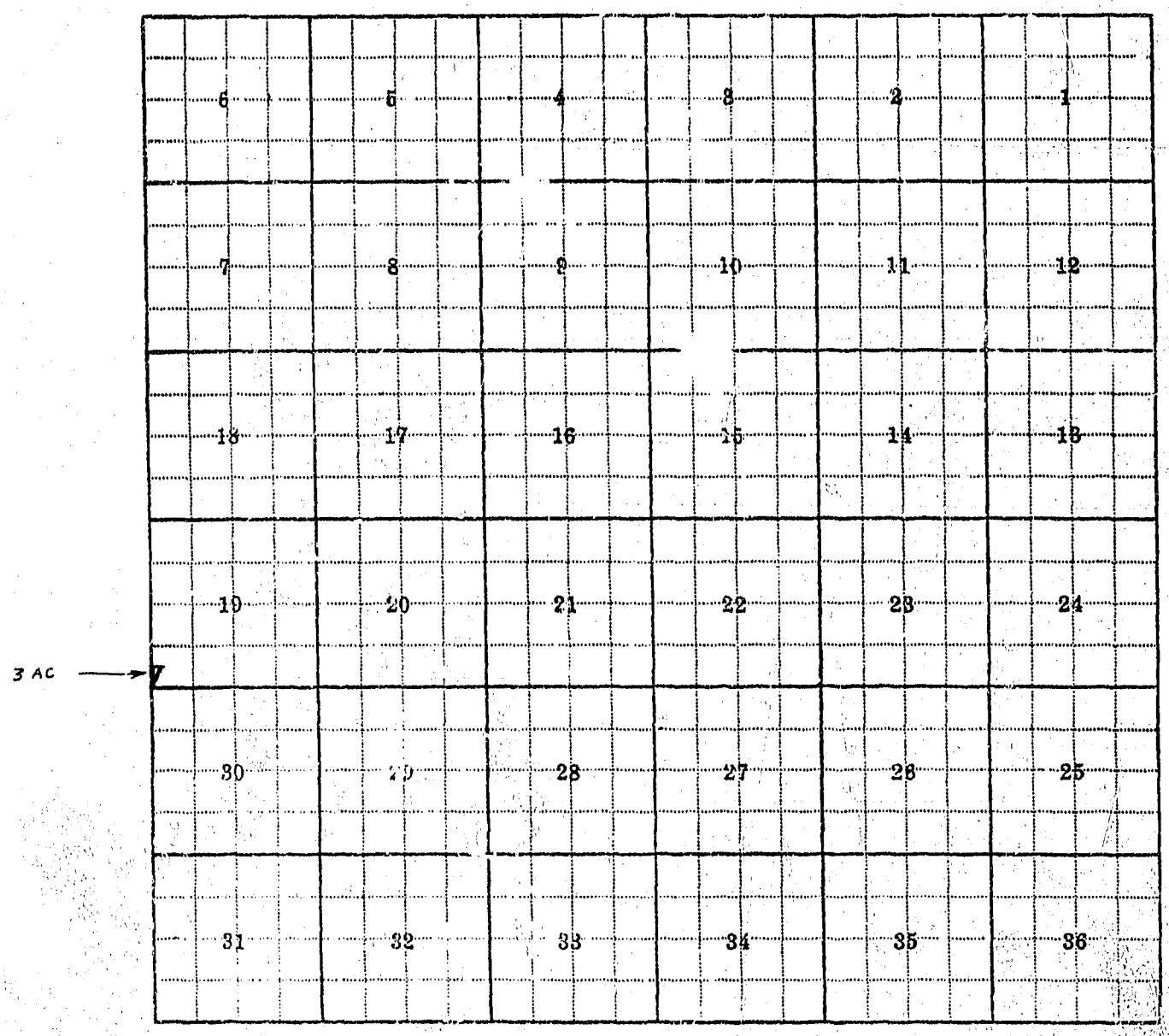

Land Ownership .....

F-1-A

County RICHLAND

T 22N R 59E Plat No. 56

Farm Checked: Date 7-29-1969

MONTANA WATER RESOURCES BOARD

Water Resources Survey

Photo No. 1 H H-170

By D. Smith

Legal Land Owner KOPP, PAULINE O'BRIEN Address SIDNEY BOX 204 RT 1

Operator SAME Address

Water is delivered by:— 1. Private System; 2. Ditch Company; 3. State Project; (4) Federal Project; (5) Irrigation District

App. No. Decree No.	NAME OF APPROPRIATOR TO WHOM DECREED	NAME OF STREAM	Date App. Date Priority	Miner's Inches	In Use	NAME OF DITCH (Water Delivered By)	No.	R/F	Present Irr. Acres	Irrigable Acres
* SEE PROJ	U.S.B.R.	YELLOWSTONE RIVER	—	—	YES	LOWER YELLOWSTONE	4/5	R	1.35	—
						MAIN CANAL				
						& LAT UU			PK	
3-122	JAMES D. O'BRIEN	FOX CREEK	9-25-21	300	NO (PT)					
	P.O.D. LOT 4 SEC 19	T22N-R59E								

NOTE: R—Denotes Regular Irrigation. F—Flood Irrigation.

Adequate Supply: Yes..... No..... Explain.....

Remarks

* LOWER YELLOWSTONE IRRIGATION PROJECT
SEC. 19
SERIAL 289-1 LOT 3 (NWSW) 1.35

River Basin YELLOWSTONE

Also in: Plat No. Twp. Rge.	Plat No. Twp. Rge.	Plat No. Twp. Rge.
Plat No. Twp. Rge.	Plat No. Twp. Rge.	Plat No. Twp. Rge.

Information From:

PAULINE KOPP

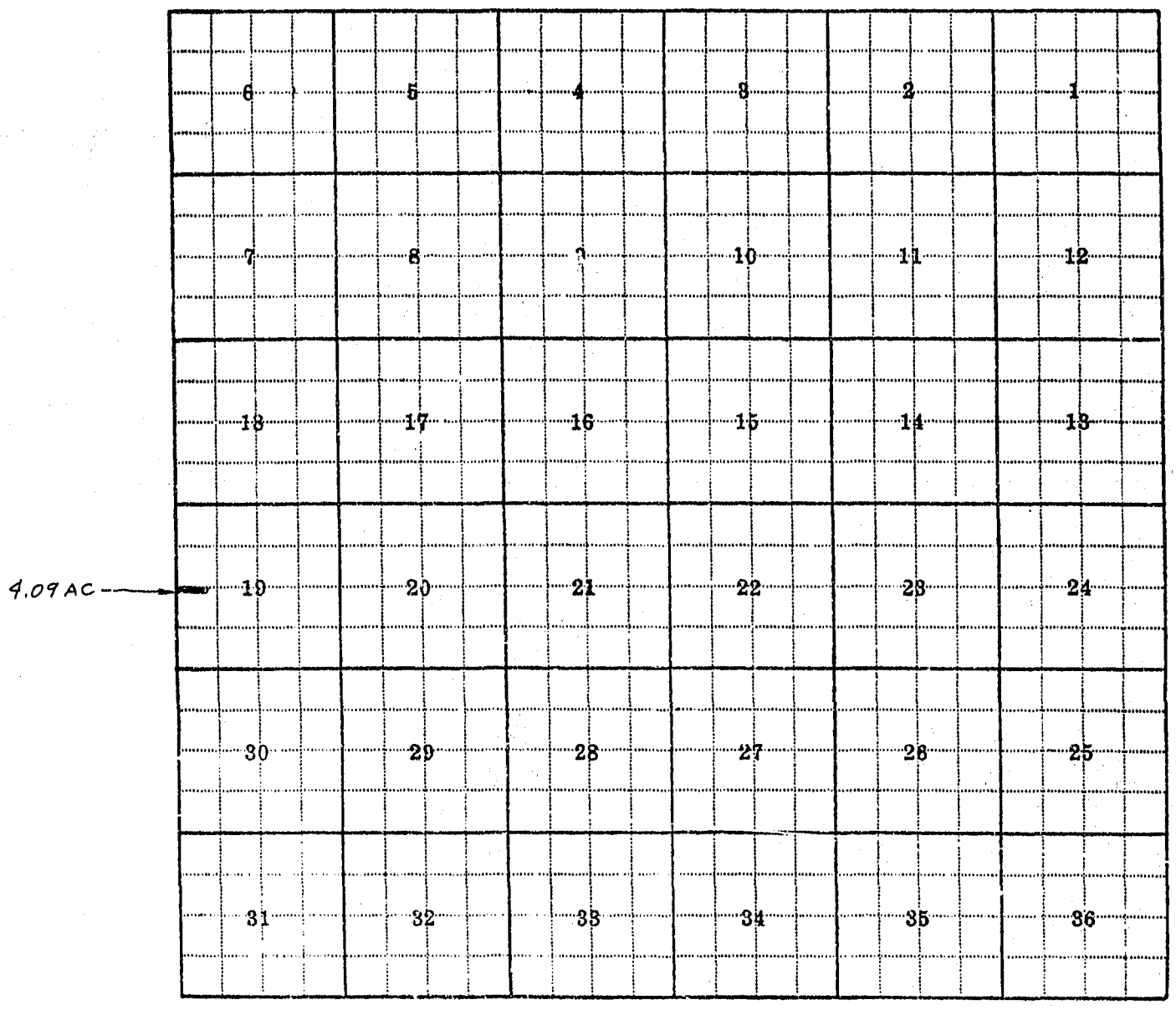

Land Ownership

F-1-A

County RICHLAND

T 22N R 59E Plat No. 56

Farm Checked: Date 8-18-1969

MONTANA WATER RESOURCES BOARD

Water Resources Survey

Photo No. 6HH 162

By D. S. [illegible]

Legal Land Owner HARRY FAWCETT, ET AL Address RT. 1 SIDNEY

Operator SAME Address

Water is delivered by:— 1. Private System; 2. Ditch Company; 3. State Project; (4.) Federal Project; (5.) Irrigation District

App. No. Decree No.	NAME OF APPROPRIATOR TO WHOM DECREED	NAME OF STREAM	Date App. Date Priority	Miner's Inches	In Use	NAME OF DITCH (Water Delivered By)	No.	R/F	Present Irr. Acres	Irrigable Acres
* SEE PROJ	U.S.B.R.	YELLOWSTONE RIVER	----	---	YES	LOWER YELLOWSTONE	4/5	R	~~104.30~~ 55.00	—
						MAIN CANAL &				
						LAT C4				
** SEE RENTAL	U.S.B.R.	YELLOWSTONE RIVER	----	—	NO	LOWER YELLOWSTONE	4/5	R	0.00	140.00
						MAIN CANAL &				
						LAT C4 & FAWCETT				
						PUMP & DITCH				

NOTE: R—Denotes Regular Irrigation. F—Flood Irrigation.

Adequate Supply: Yes..... No..... Explain.....

Remarks.....

* LOWER YELLOWSTONE IRRIGATION PROJECT

SEC. 9

SERIAL 274

NE NW	28.60
NW NW	31.00
SW NW	13.40
SE NW	33.30
	106.30 TOTAL

** WATER RENTAL

H.V. FAWCETT NW¼ SEC 9, T22N-R59E PUMP 40 ACRES

HAS NOT IRRIGATED SINCE 1967. LACK OF DESIRE.

River Basin YELLOWSTONE

Also in: Plat No.	Twp.	Rge.	Plat No.	Twp.	Rge.	Plat No.	Twp.	Rge.
Plat No.	Twp.	Rge.	Plat No.	Twp.	Rge.	Plat No.	Twp.	Rge.

Information From:

HARRY & MARY FAWCETT

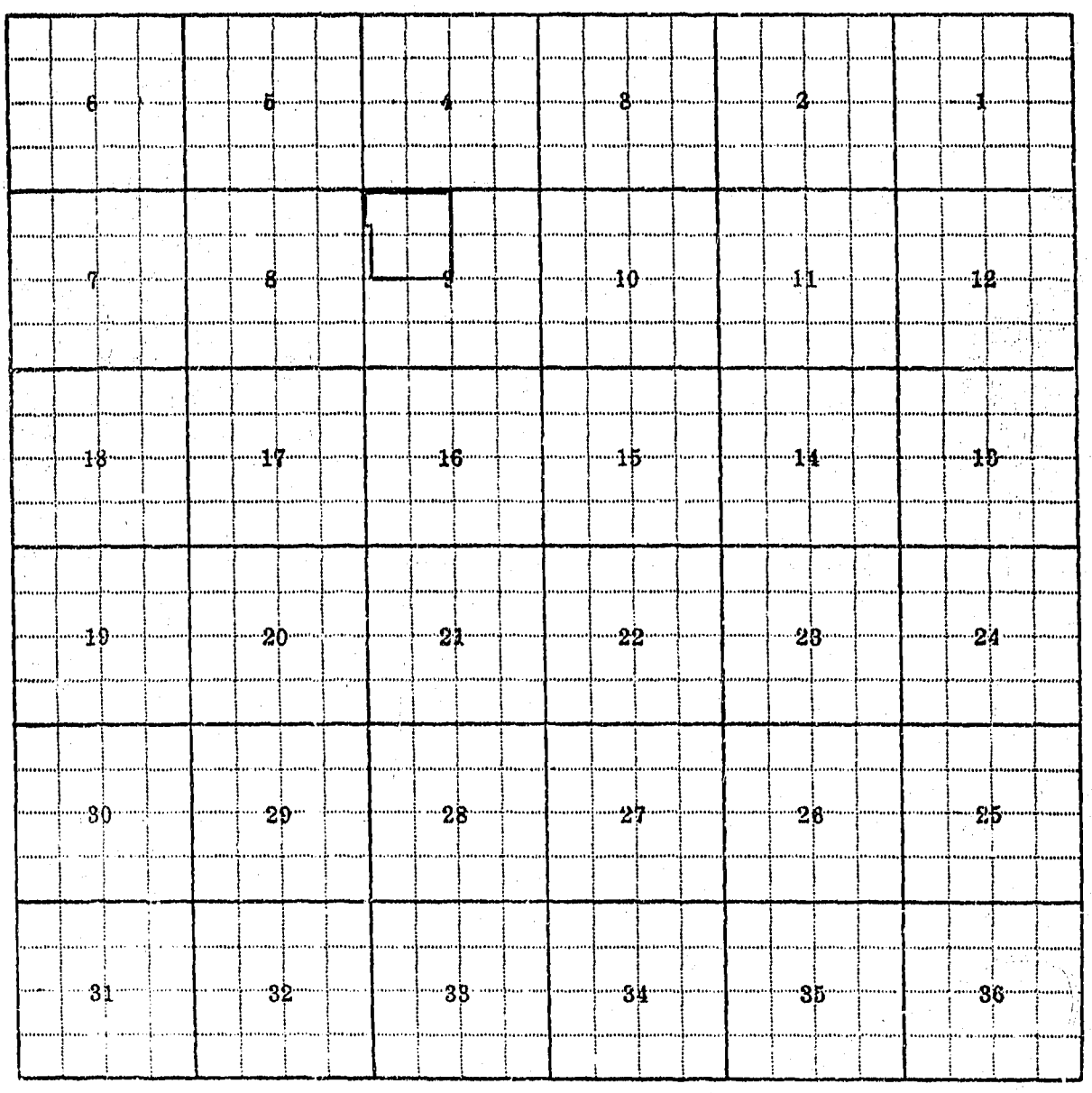

Land Ownership.....

F-1-A

County RICHLAND

T. 22N R. 59E Plat No. 56

Farm Checked: Date 8-18-1969

Photo No. 6 44-162

MONTANA WATER RESOURCES BOARD

Water Resources Survey

Legal Land Owner STERHAN E. M. Address RT. 1 SIDNEY

Operator SAME Address

Water is delivered by:— 1. Private System; 2. Ditch Company; 3. State Project; (4.) Federal Project; (5.) Irrigation District

App. No. Decree No.	NAME OF APPROPRIATOR TO WHOM DECREED	NAME OF STREAM	Date App. Date Priority	Miner's Inches	In Use	NAME OF DITCH (Water Delivered By)	No.	R/F	Present Irr. Acres	Irrigable Acres
* GT PRI	U.S.B.R.	YELLOWSTONE RIVER			YES	LOWER YELLOWSTONE MAIN CANAL & LAT. C4		R	2.80	—

NOTE: R—Denotes Regular Irrigation. F—Flood Irrigation.

Adequate Supply: Yes..... No..... Explain.....

Remarks

* LOWER YELLOWSTONE IRRIGATION PROJECT
SEC. 9
SERIAL 273-1 NWNE 2.80

River Basin YELLOWSTONE

Also in: Plat No.	Twp.	Rge.	Plat No.	Twp.	Rge.	Plat No.	Twp.	Rge.
Plat No.	Twp.	Rge.	Plat No.	Twp.	Rge.	Plat No.	Twp.	Rge.

Information From:

E. M. STERHAN

6	5	4	8	2	1
7	8	9	10	11	12
18	17	16	15	14	13
19	20	21	22	23	24
30	29	28	27	26	25
31	32	33	34	35	36

Land Ownership.....

.....

.....

F-1-A

County RICHLAND T 22N R 59E Plat No. 56

Farm Checked: Date 8-15-1969 **MONTANA WATER RESOURCES BOARD** Photo No. 6HH-162

By D. Smith **Water Resources Survey**

Legal Land Owner H. V. FAWCETT % EMIL & ROSE FINK Address RT 1 BOX 23 SIDNEY

Operator EMIL & ROSE FINK Address RT 1 SIDNEY

Water is delivered by:— 1. Private System; 2. Ditch Company; 3. State Project; (4.) Federal Project; (5.) Irrigation District

App. No. Decree No.	NAME OF APPROPRIATOR TO WHOM LECREED	NAME OF STREAM	Date App. Date Priority	Miner's Inches	In Use	NAME OF DITCH (Water Delivered By)	No.	R/F	Present Irr. Acres	Irrigable Acres
* SEE PROJ	U.S.B.R.	YELLOWSTONE RIVER	—	—	YES	LOWER YELLOWSTONE	4/5	R	~~43.00~~	—
						MAIN CANAL &			~~42.00~~	
						LAT C4			1.0	

NOTE: R—Denotes Regular Irrigation. F—Flood Irrigation.

Adequate Supply: Yes..... No..... Explain.....

Remarks.....

* LOWER YELLOWSTONE IRRIGATION PROJECT

SEC 9

SERIAL 272 { NENE 28.10
SENE 1.50
39.60 TOTAL

43 Ac. Pr.

River Basin YELLOWSTONE

Also in: Plat No.	Twp.	Rge.	Plat No.	Twp.	Rge.	Plat No.	Twp.	Rge.
Plat No.	Twp.	Rge.	Plat No.	Twp.	Rge.	Plat No.	Twp.	Rge.

Information From: ROSE FINK

6	5	4	3	2	1
7	8	9	10	11	12
18	17	16	15	14	13
19	20	21	22	23	24
30	29	28	27	26	25
31	32	33	34	35	36

Land Ownership.....

F-1-A

County RICHLAND

T 22N R 59E Plat No. 56

Farm Checked: Date 8-19-1969

MONTANA WATER RESOURCES BOARD

Water Resources Survey

Photo No. 6 HH-162

By D. Smith

Legal Land Owner LESTER I. MOORE % ROSE FINK Address RT. 1, BOX 23, SIDNEY

Operator ROSE FINK Address

Water is delivered by:— 1. Private System; 2. Ditch Company; 3. State Project; (4) Federal Project; (5) Irrigation District

App. No. Decree No.	NAME OF APPROPRIATOR TO WHOM DECREED	NAME OF STREAM	Date App. Date Priority	Miner's Inches	In Use	NAME OF DITCH (Water Delivered By)	No.	R/F	Present Irr. Acres	Irrigable Acres
* SEE PROJ	U.S.B.R.	YELLOWSTONE RIVER	—	—	YES	LOWER YELLOWSTONE	4/5	R	~~8.00~~	~~6.00~~
						MAIN CANAL &			5.00	
						LAT C4				
9-47	LESTER I. MOORE	LONE TREE CREEK DRAIN	5-6-1961	800	NO (PT)					
	P.D.D. LOT 3 SEC 10 T 22N R 59E									

NOTE: R—Denotes Regular Irrigation. F—Flood Irrigation.

Adequate Supply: Yes..... No..... Explain.....

Remarks

* LOWER YELLOWSTONE IRRIGATION PROJECT

SEC 10 13.00

SERIAL 277-1 NW NW

Px BECAUSE — NEEDS LEVELING

River Basin YELLOWSTONE

Also in: Plat No. Twp. Rge.	Plat No. Twp. Rge.	Plat No. Twp. Rge.
Plat No. Twp. Rge.	Plat No. Twp. Rge.	Plat No. Twp. Rge.

Information From: ROSE FINK



Land Ownership.....

F-1-A

SEND COPY TO OLSON

County RICHLAND

T 22N R 59E Plat No. 56

MONTANA WATER RESOURCES BOARD

Water Resources Survey

Farm Checked: Date 7-11-1969

Photo No. 1 HH-13

By [illegible]

Legal Land Owner CLARA LIEN C/D CHARLES J. OLSON Address SIDNEY MONT.

Operator CHARLES J. OLSON Address SKAAR RT. SIDNEY

Water is delivered by:— 1. Private System; 2. Ditch Company; (3) State Project; 4. Federal Project; 5. Irrigation District

App. No. Decree No.	NAME OF APPROPRIATOR TO WHOM DECREED	NAME OF STREAM	Date App. Date Priority	Miner's Inches	In Use	NAME OF DITCH (Water Delivered By)	No.	R/F	Present Irr. Acres	Irrigable Acres
* SEE ASSOC.	STATE WATER CONS. BOARD	YELLOWSTONE RIVER	—	—	YES	PUMP #2 & CANAL	3	R	~~[illegible]~~ 165.00	—
1-230	FRED KRUG	BEAVER CREEK	1-19-1909	500	STORAGE (IP)				—	—
	P.O.D.— NENE SEC 12, T 22N- R 59E									

NOTE: R—Denotes Regular Irrigation. F—Flood Irrigation.

Adequate Supply: Yes..... No..... Explain.....

Remarks.....

* SIDNEY WATER USERS' ASSOCIATION
SIDNEY PUMPING PROJECT

CONTRACT NO.	ACRE FEET	IRRIGATED ACRES	LAND DESCRIPTION
22-A-1	486	162	LAND IN S.W.¼ & SWSWNW SEC 1 LAND IN S½SE, NESE & SE¼NE SEC 2 LAND IN NENW, NWNE & NENE SEC 11

River Basin YELLOWSTONE

Also in: Plat No.	Twp.	Rge.	Plat No.	Twp.	Rge.	Plat No.	Twp.	Rge.
Plat No.	Twp.	Rge.	Plat No.	Twp.	Rge.	Plat No.	Twp.	Rge.

Information From:

CHARLES OLSON

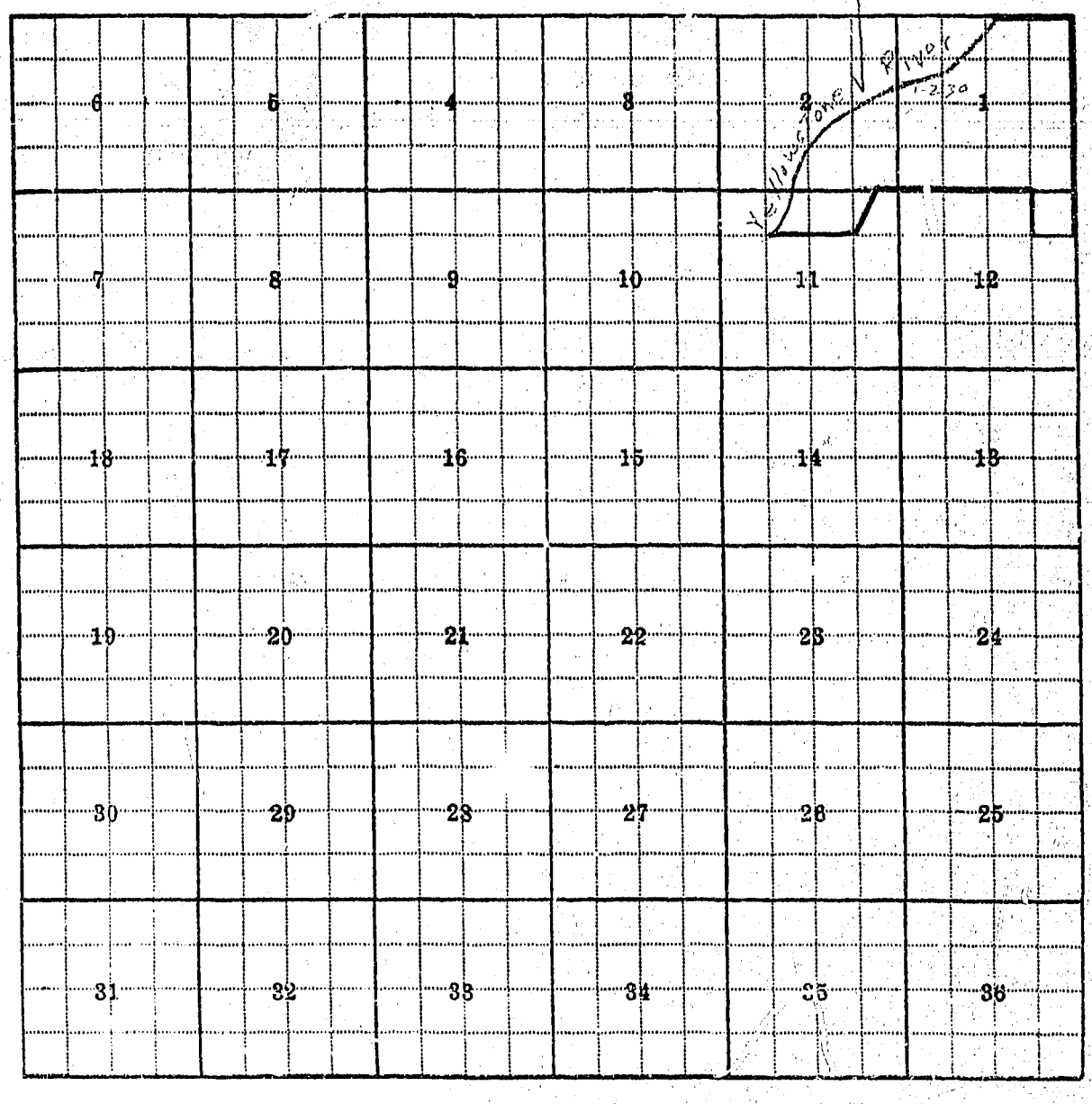

Land Ownership

F-1-A

County RICHLAND

T 22 N R 59 E Plat No. 56

Farm Checked: Date 7-8-1969

MONTANA WATER RESOURCES BOARD

Water Resources Survey

Photo No. 6 HH-169

1 HH-172

By D. Smith

Legal Land Owner RUBEN & MARIE HAMBURG Address SKAAR RT., SIDNEY

Operator SAME Address

Water is delivered by:— 1. Private System; 2. Ditch Company; (3.) State Project; (4.) Federal Project; (5.) Irrigation District

App. No. Decree No.	NAME OF APPROPRIATOR TO WHOM DECREED	NAME OF STREAM	Date App. Date Priority	Miner's Inches	In Use	NAME OF DITCH (Water Delivered By)	No.	R/F	Present Irr. Acres	Irrigable Acres
* SEE ASSOC.	STATE WATER CONS. BOARD	YELLOWSTONE RIVER	—	—	YES	PUMP #1 & MAIN CANAL	3	R	111.00	—
									111	
** SEE PROJ.	U. S. B. R.	YELLOWSTONE RIVER	—	—	NO	LOWER YELLOWSTONE MAIN CANAL & LAT B	4/5	R	—	~~Log~~ None

NOTE: R—Denotes Regular Irrigation. F—Flood Irrigation.

Adequate Supply: Yes..... No..... Explain.....

Remarks.....

* SIDNEY WATER USERS' ASSOCIATION
SIDNEY PUMPING PROJECT

CONTRACT NO.	ACRE FEET	IRRIGATED ACRES	LAND DESCRIPTION
11-B-2	90	30	LAND IN S½ SEC 21
19-A-1	162	54	E½ NW¼ SEC 21
62	81	27	LAND IN S½ SEC. 21
** LOWER YELLOWSTONE IRRIGATION PROJECT		111	IRR.

SEC. 8
SERIAL 271-4 NESE 1.00 AC. Rx.- LACK OF DESIRE River Basin YELLOWSTONE

Also in: Plat No. Twp. Rge.	Plat No. Twp. Rge.	Plat No. Twp. Rge.
Plat No. Twp. Rge.	Plat No. Twp. Rge.	Plat No. Twp. Rge.

Information From:

RUBEN HAMBURG

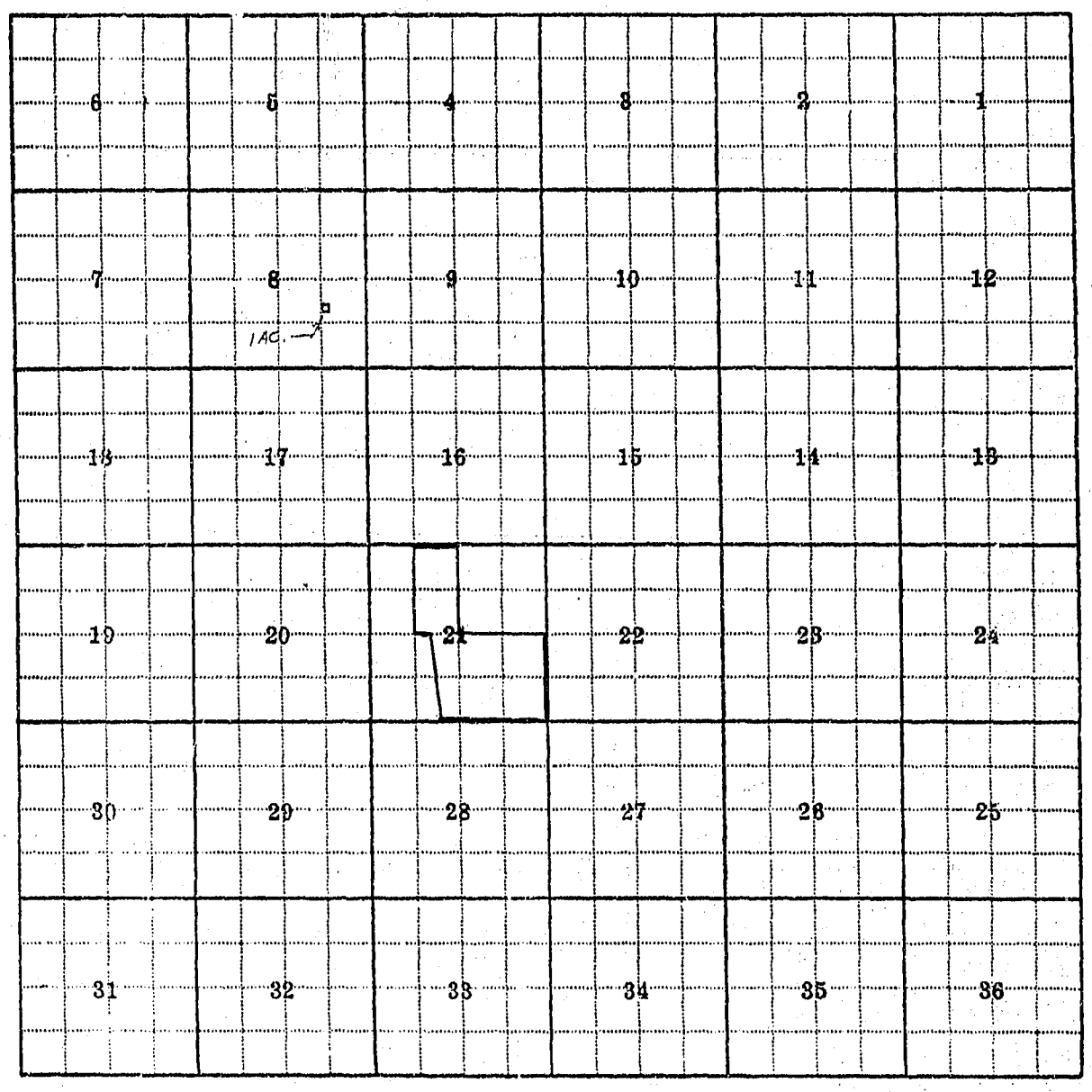

Land Ownership.....

F-1-A

SEND COPY

County RICHLAND

T. 22N R. 59E Plat No. 56

Farm Checked: Date 7-9-1969

MONTANA WATER RESOURCES BOARD

Water Resources Survey

Photo No. 6HH-164, 11-1-71

By [illegible]

6HH-166, 1HH-75, 6HH-162

Legal Land Owner [illegible], MARGARET RAU, ETAL Address SIDNEY

** Operator RAU, WILLMER & DOUGLAS C/D Address BOX 175 SIDNEY

Water is delivered by:— 1. Private System; 2. Ditch Company; (3.) State Project; 4. Federal Project; 5. Irrigation District

App. No. Decree No.	NAME OF APPROPRIATOR TO WHOM DECREED	NAME OF STREAM	Date App. Date Priority	Miner's Inches	In Use	NAME OF DITCH (Water Delivered By)	No.	R/F	Present Irr. Acres	Irrigable Acres
* LEE ASSOC.	STATE WATER CONS. BOARD	YELLOWSTONE RIVER	—	—	YES	PUMP #1 & MAIN CANAL	S	R	~~[illegible]~~ 356.00	—

NOTE: R—Denotes Regular Irrigation. F—Flood Irrigation.

Adequate Supply: Yes..... No..... Explain.....

Remarks.....

* SIDNEY WATER USERS ASSOCIATION — SIDNEY PUMPING PROJECT

CONTRACT NO.	ACRE FEET	IRRIGABLE ACRES
5-B	180	60
15-A	351	117
43-A	90	30
56	24	8
59	78	26
5A	300	100
72	57 ~~108~~	19

LAND IN SECS. 15, 16 & A SMALL PORTION IN S½S½ SEC 9

12R 344 P

** DOUGLAS SAID THAT WILLMER & NINA RAU OWN THE S½S½ SEC 15 & A PARCEL IN THE SE¼SW SEC 16 BUT THIS LAND IS FARMED AND OPERATED AS A PARTNERSHIP

River Basin YELLOWSTONE

Also in: Plat No. Twp. Rge.	Plat No. Twp. Rge.	Plat No. Twp. Rge.
Plat No. Twp. Rge.	Plat No. Twp. Rge.	Plat No. Twp. Rge.

Information From:

DOUGLAS RAU

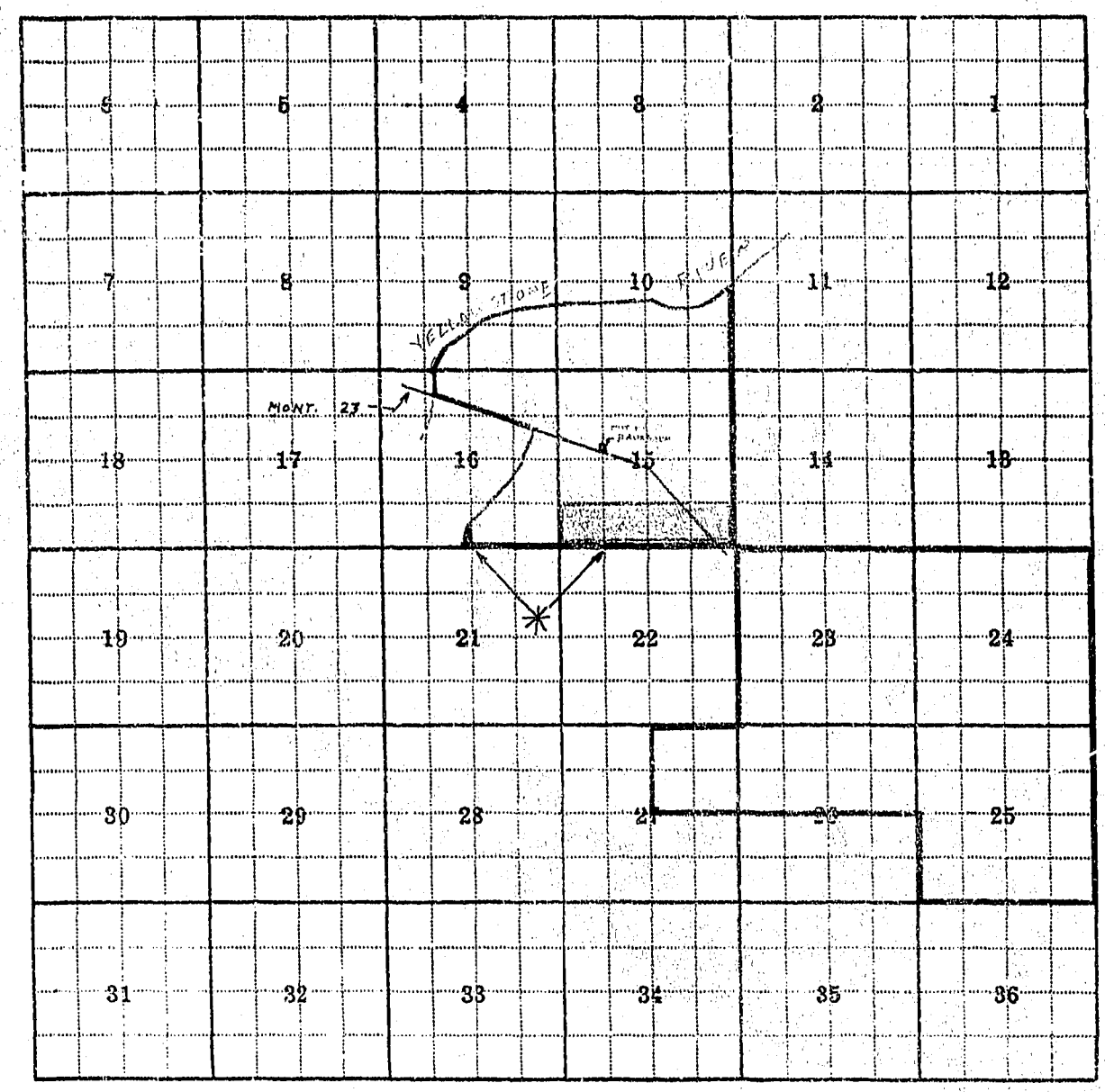

Land Ownership * OWNERSHIP IN RED IS OWNED BY WILLMER & NINA RAU, BUT IS OPERATED AS A PARTNERSHIP BETWEEN WILLMER & DOUGLAS RAU.

F-1-A

County RICHLAND

T. 22N R. 59E Plat No. 56

Farm Checked: Date 7-19-1969

MONTANA WATER RESOURCES BOARD

Water Resources Survey

Photo No. 1HH-73

1HH-75

By D. Smith

Legal Land Owner RAYMOND THIEL JR. Address R[illegible] SIDNEY

Operator SAME Address

Water is delivered by:— 1. Private System; 2. Ditch Company; (3.) State Project; 4. Federal Project; 5. Irrigation District

App. No. Decree No.	NAME OF APPROPRIATOR TO WHOM DECREED	NAME OF STREAM	Date App. Date Priority	Miner's Inches	In Use	NAME OF DITCH (Water Delivered By)	No.	R/F	Present Irr. Acres	Irrigable Acres
* SEE ASSOC.	STATE WATER CONS. BOARD	YELLOWSTONE RIVER	—	—	YES	PUMP #2 & CANAL	3	R	~~40.00~~	~~40.00~~
									✓ 111.00	NONE
1-230	FRED KRUG	BENNIE PEER CREEK	1-19-1909	500	NO (PI)					
	P.O.D.— NE SE SEC. 12 T22N-R59E									

NOTE: R—Denotes Regular Irrigation. F—Flood Irrigation.

Adequate Supply: Yes..... No..... Explain.....

Remarks

* SIDNEY WATER USERS ASSOCIATION
SIDNEY PUMPING PROJECT

CONTRACT NO.	ACRE FEET	IRRIGATED ACRES	LAND DESCRIPTION
20-B-1	90	30	LAND IN S½NE¼ SEC 11
21-A-3	210	70	LAND IN S½N½ SEC 11
44-4	228	76	LAND IN E½NE¼ SEC 11
		176	

River Basin YELLOWSTONE

Also in: Plat No. ..... Twp..... Rge.....	Plat No. ..... Twp..... Rge.....	Plat No. ..... Twp..... Rge.....
Plat No. ..... Twp..... Rge.....	Plat No. ..... Twp..... Rge.....	Plat No. ..... Twp..... Rge.....

Information From:

RAY THIEL JR.

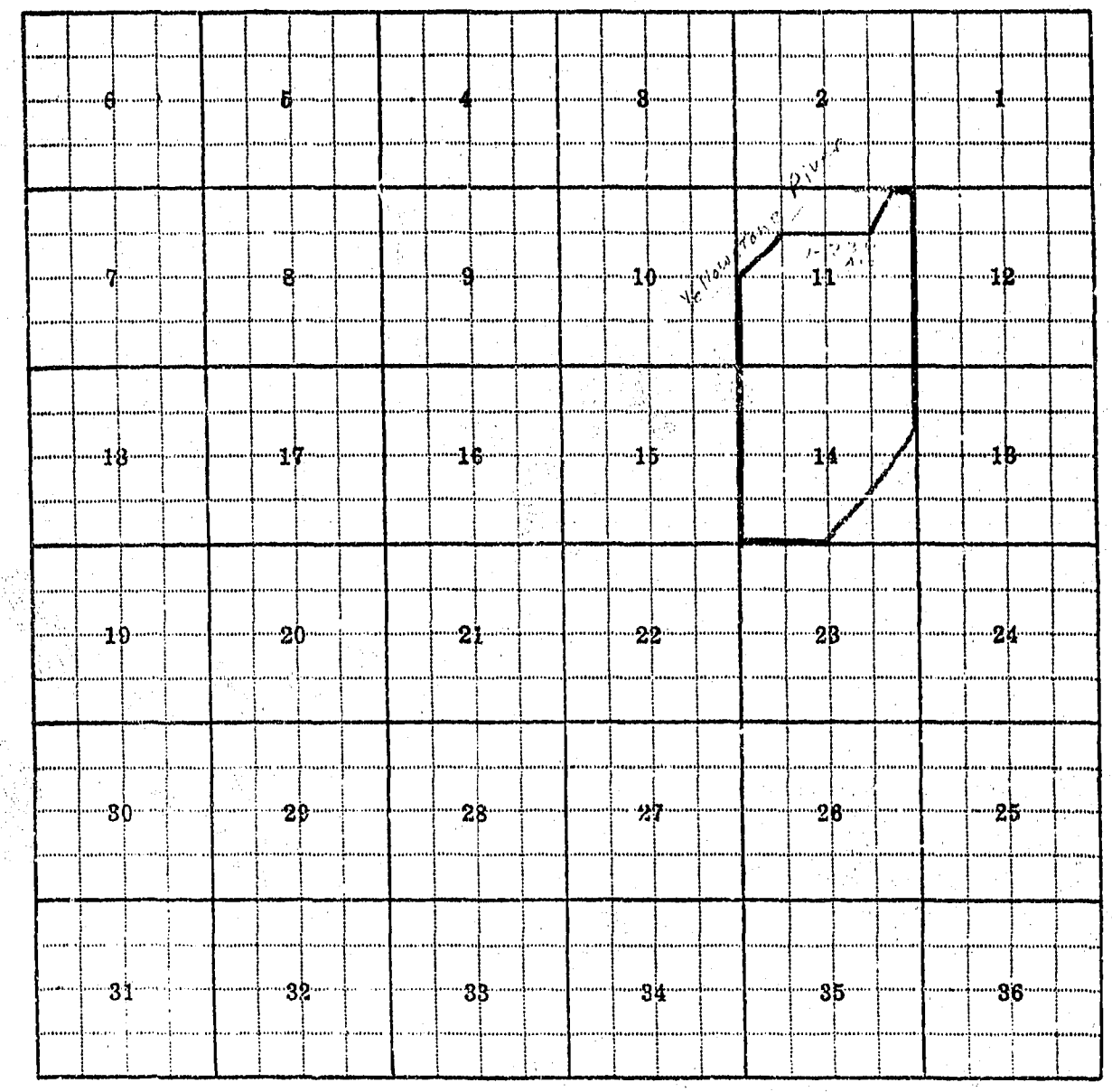

Land Ownership.....

F-1-A

County RICHLAND

T 22N R 59E Plat No. 56

Farm Checked: Date 7-10-1969

MONTANA WATER RESOURCES BOARD

Water Resources Survey

Photo No. 1HH-73

1HH-75

By D. Smith

Legal Land Owner SWIGART, STERLING J. & MARGARET R. Address SKAAR RT. SIDNEY

Operator SAME Address

Water is delivered by:— 1. Private System; 2. Ditch Company; (3) State Project; 4. Federal Project; 5. Irrigation District

App. No. Decree No.	NAME OF APPROPRIATOR TO WHOM DECREED	NAME OF STREAM	Date App. Date Priority	Miner's Inches	In Use	NAME OF DITCH (Water Delivered By)	No.	R/F	Present Irr. Acres	Irrigable Acres
* SEE ASSN.	STATE WATER CONS BOARD	YELLOWSTONE RIVER	—	—	YES	PUMP # 2 & CANAL	3	R	50.00	—
** SEE RENTAL	STATE WATER CONS. BOARD	YELLOWSTONE RIVER	—	—	YES	PUMP # 2 & CANAL & SWIGART PUMP & DITCH	3	R	30.00	—
									80.00	
									OK	

NOTE: R—Denotes Regular Irrigation. F—Flood Irrigation.

Adequate Supply: Yes..... No..... Explain.....

Remarks

* SIDNEY WATER USERS' ASSOCIATION
SIDNEY PUMPING PROJECT

CONTRACT NO.	ACRE FEET	IRRIGATED ACRES	LAND DESCRIPTION
20-A	90	30	NW NW SEC. 12
** SECONDARY RIGHT	—	70	LAND IN N½ SEC 12
		70	78 Ac. P.L.

River Basin YELLOWSTONE

Also in: Plat No. 56 Twp. 22N Rge. 59E	Plat No. ..... Twp. ..... Rge.	Plat No. ..... Twp. ..... Rge. .....
Plat No. ..... Twp. ..... Rge.	Plat No. ..... Twp. ..... Rge.	Plat No. ..... Twp. ..... Rge. .....

Information From:

STERLING SWIGART

6	5	4	3	2	1
7	8	9	10	11	12
18	17	16	15	14	13
19	20	21	22	23	24
30	29	28	27	26	25
31	32	33	34	35	36

Land Ownership.....

F-1-A

County RICHLAND

T. 22N R. 59E Plat No. 56

Farm Checked: Date 7-8-1969

MONTANA WATER RESOURCES BOARD

Water Resources Survey

Photo No. 6HH-164

By D. Smith

Legal Land Owner TRUSTEES OF RICHLAND CO. SPORTSMAN CLUB Address SIDNEY, MONT

Operator ROBT. L. BELL Address SKAAR RT. SIDNEY

Water is delivered by:— 1. Private System; 2. Ditch Company; (3.) State Project; 4. Federal Project; 5. Irrigation District

App. No. Decree No.	NAME OF APPROPRIATOR TO WHOM DECREED	NAME OF STREAM	Date App. Date Priority	Miner's Inches	In Use	NAME OF DITCH (Water Delivered By)	No.	R/F	Present Irr. Acres	Irrigable Acres
* SEE ASSOC	STATE WATER CONS. BOARD	YELLOWSTONE RIVER	—	—	YES	PUMP #1 & MAIN CANAL	3	R	2.50	—

NOTE: R—Denotes Regular Irrigation. F—Flood Irrigation.

Adequate Supply: Yes..... No..... Explain.....

Remarks.....

* SIDNEY WATER USERS' ASSOCIATION
SIDNEY PUMPING PROJECT

NO CONTRACT NUMBER. MRS. BELL SAID THEY DON'T HAVE A WRITTEN LEASE, THEY IRRIGATE & USE ABOUT 2 OR 3 ACRES OF THIS OWNERSHIP IN THE NENW SEC 16

River Basin YELLOWSTONE

Also in: Plat No..... Twp..... Rge.....	Plat No..... Twp..... Rge.....	Plat No..... Twp..... Rge.....
Plat No..... Twp..... Rge.....	Plat No..... Twp..... Rge.....	Plat No..... Twp..... Rge.....

Information From:

MRS. ROBT. BELL

6	5	4	3	2	1
7	8	9	10	11	12
18	17	16	15	14	13
19	20	21	22	23	24
30	29	28	27	26	25
31	32	33	34	35	36

Land Ownership.....

F-1-A

County RICHLAND

T. 22N R. 59E Plat No. 56

Farm Checked: Date 7-8-1969

MONTANA WATER RESOURCES BOARD

Water Resources Survey

Photo No. 6HH-167

By D. Smith

Legal Land Owner SHEETZ, PHILLIP Address SKAAR RT. SIDNEY

Operator SAME Address

Water is delivered by:— 1. Private System; 2. Ditch Company; (3.) State Project; 4. Federal Project; 5. Irrigation District

App. No. Decree No.	NAME OF APPROPRIATOR TO WHOM DECREED	NAME OF STREAM	Date App. Date Priority	Miner's Inches	In Use	NAME OF DITCH (Water Delivered By)	No.	R/F	Present Irr. Acres	Irrigable Acres
* SEE ASSOC	STATE WATER CONS. BOARD	YELLOWSTONE RIVER	------	----	YES	PUMP #1 & MAIN CANAL	3	R	~~86.00~~ 13.00	—

NOTE: R—Denotes Regular Irrigation. F—Flood Irrigation.

Adequate Supply: Yes..... No..... Explain.....

Remarks

* SIDNEY WATER USERS ASSOCIATION
SIDNEY PUMPING PROJECT

CONTRACT NO.	ACRE FEET	IRRIGABLE ACRES	LAND DESCRIPTION
17	225	75	LAND IN N½ S½ SEC 16
69	33	11	

River Basin YELLOWSTONE

Also in: Plat No.	Twp.	Rge.	Plat No.	Twp.	Rge.	Plat No.	Twp.	Rge.
Plat No.	Twp.	Rge.	Plat No.	Twp.	Rge.	Plat No.	Twp.	Rge.

Information From:

MRS. PHIL SHEETZ

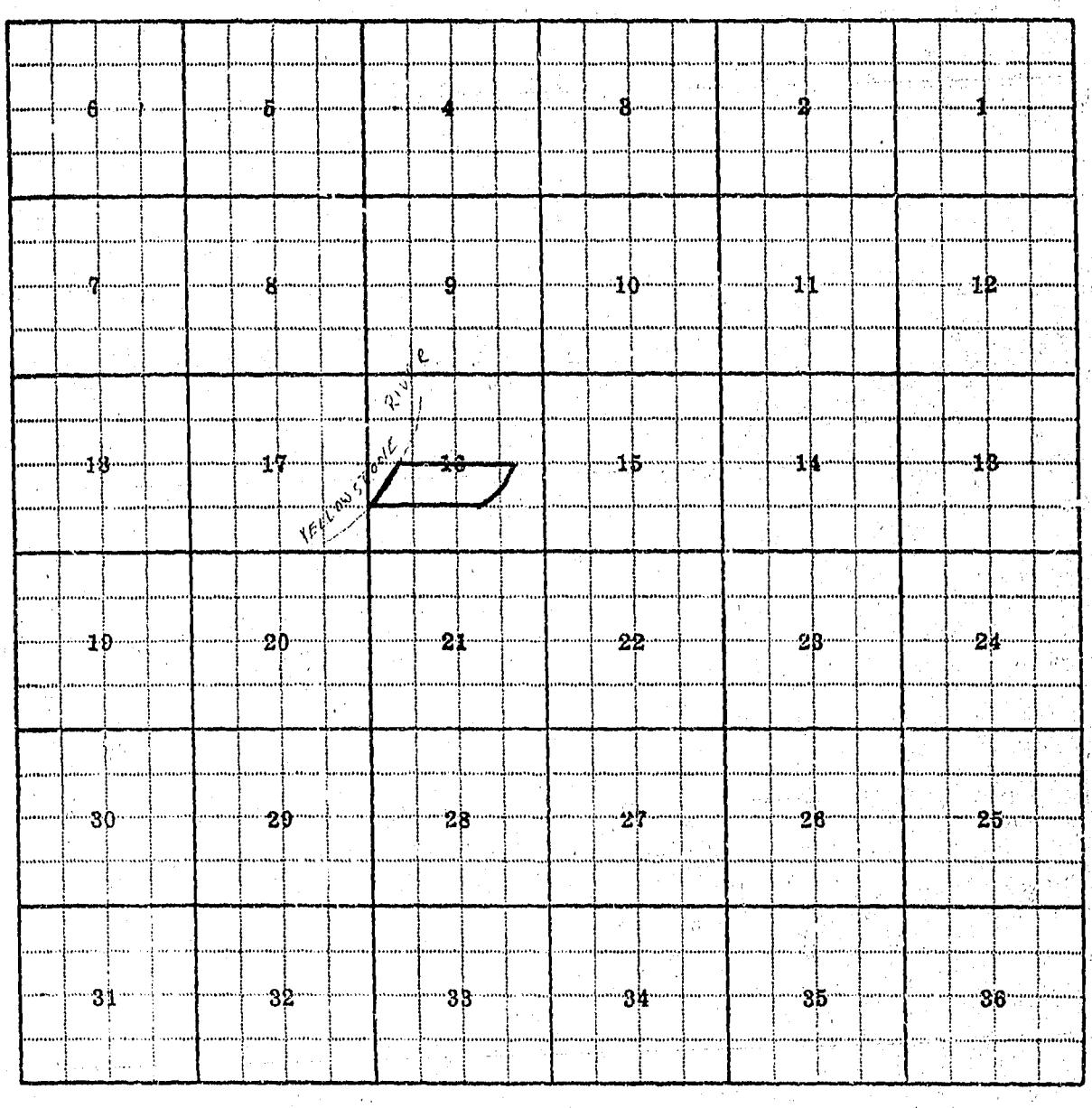

Land Ownership.....

F-1-A

County RICHLAND

T 22N R 59E Plat No. 56

Farm Checked: Date 7-8-1968

MONTANA WATER RESOURCES BOARD

Water Resources Survey

Photo No. 1HH-170

6HH-164

By [illegible]

Legal Land Owner BLODGETT, HOWARD L. & EVA ELIZABETH Address SKAAR RTE. FAIRVIEW MONT.

Operator SAME Address

Water is delivered by:— 1. Private System; 2. Ditch Company; (3.) State Project; 4. Federal Project; 5. Irrigation District

App. No. Decree No.	NAME OF APPROPRIATOR TO WHOM DECREED	NAME OF STREAM	Date App. Date Priority	Miner's Inches	In Use	NAME OF DITCH (Water Delivered By)	No.	R/F	Present Irr. Acres	Irrigable Acres
* SEE ASSOC.	STATE WATER CONS. BOARD	YELLOWSTONE RIVER	—	—	YES	PUMP #1 & MAIN CANAL	3	R	165.00	—

NOTE: R—Denotes Regular Irrigation. F—Flood Irrigation.

91
74
5

Adequate Supply: Yes..... No..... Explain.....

Remarks

* SIDNEY WATER USERS' ASSOCIATION
SIDNEY PUMPING PROJECT

CONTRACT NO.	ACRE FEET	IRRIGATED ACRES	LAND DESCRIPTION
			165 Ac. Pr.
71	45	15	LAND IN S½S½ SEC 16
11-A-3	15	5	
45-A-1	180	60	SESE SEC 17 & SWSW SEC 16
3	225	75	NE¼ SEC 20

River Basin YELLOWSTONE

Also in: Plat No..... Twp..... Rge.....	Plat No..... Twp..... Rge.....	Plat No..... Twp..... Rge.....
Plat No..... Twp..... Rge.....	Plat No..... Twp..... Rge.....	Plat No..... Twp..... Rge.....

Information From:

HOWARD BLODGETT

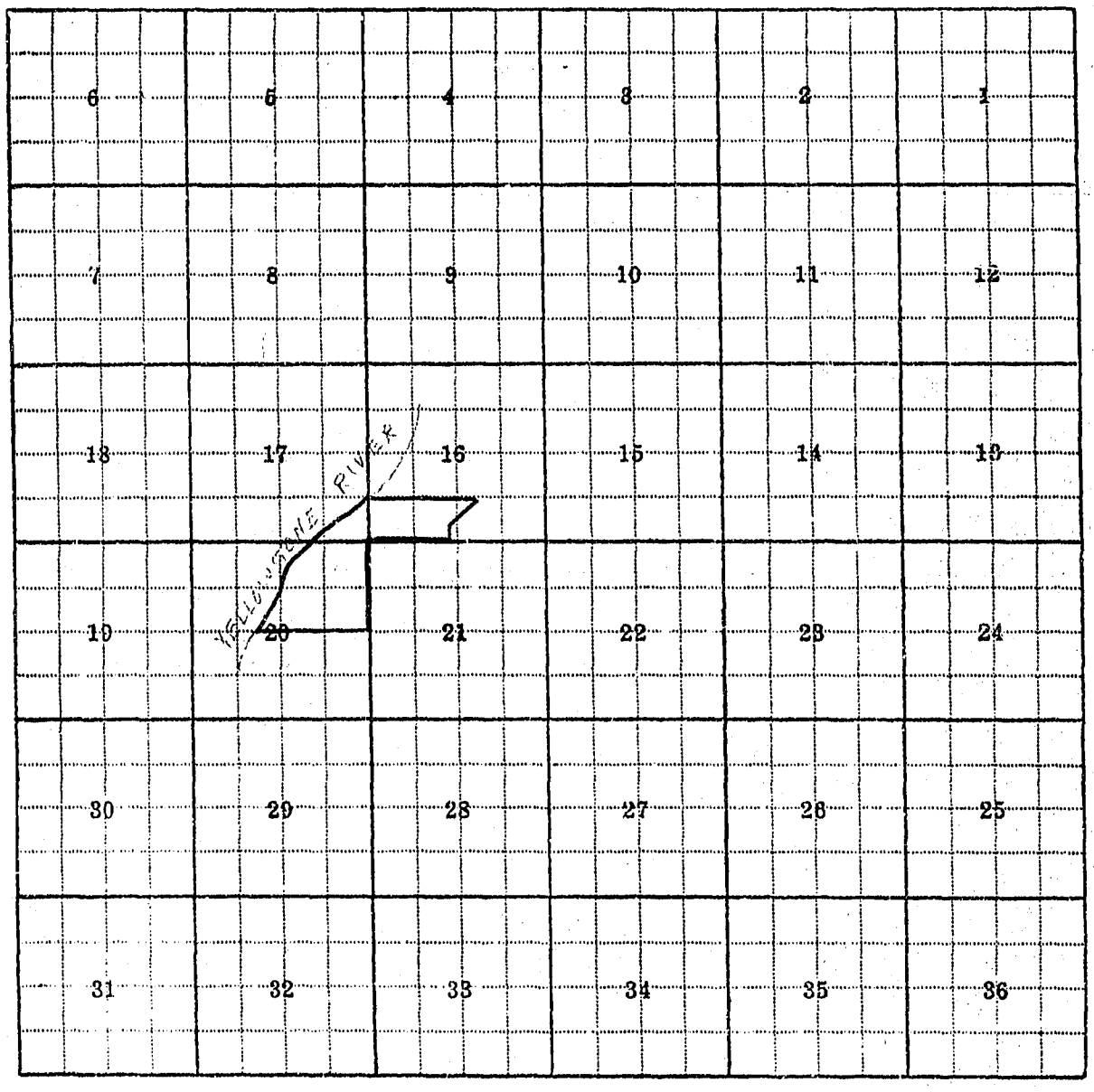

Land Ownership

RICHLAND

T. 22N R. 59E Plat No. 56

Checked: Date 7-1-1969

MONTANA WATER RESOURCES BOARD

Water Resources Survey

Photo No. 1HH-170

By: Smith

1HH-168

Legal Land Owner MARGARET VOORHEES ALBERT & LEWIS A. ALBERT Address SKAAR RT., SIDNEY

Operator SAME Address

Water is delivered by:— 1. Private System; 2. Ditch Company; (3.) State Project; (4.) Federal Project; (5.) Irrigation District

	App. No. Decree No.	NAME OF APPROPRIATOR TO WHOM DECREED	NAME OF STREAM	Date App. Date Priority	Miner's Inches	In Use	NAME OF DITCH (Water Delivered By)	No.	R/F	Present Irr. Acres	Irrigable Acres
*	SEE PROJ	U.S.B.R	YELLOWSTONE RIVER	—	—	YES	LOWER YELLOWSTONE MAIN CANAL & LAT. B1	4/5	R	15.00	—
**	SEE RENTAL	U.S. B.R.	YELLOWSTONE RIVER	—	—	YES	LOWER YELLOWSTONE MAIN CANAL & LAT. B1	4/5	R	2.00 ~~17.00~~	—
***	SEE ASSOC.	STATE WATER CONS. BOARD	YELLOWSTONE RIVER	—	—	YES	PUMP #1 & MAIN CANAL	3	R	85.00	22.00
	1-262	LOUISA C. PALMER R.O.D.- SESE	A CERTAIN (SPRINGS) SEC. 32	1910	1000 C.U. IN	STOCKCPT					

OK OK

NOTE: R—Denotes Regular Irrigation. F—Flood Irrigation.

Adequate Supply: Yes..... No..... Explain.....

Remarks.....

* LOWER YELLOWSTONE IRRIGATION PROJECT
SEC. 17

SERIAL 278 {NWNE 5.80
{NENW 14.00
19.80 TOTAL — 19.80
2.00

** MARGARET ALBERT RAILROAD R/W NENW SEC 17 GRAVITY 2 ACRES

*** SIDNEY WATER USERS' ASSOCIATION — SIDNEY PUMPING PROJECT

CONTRACT NO.	AC. FT	IRR. AC	LAND DESC.	
1-A-2	288	96	E½ SE¼ NWSE NESW } ALL IN SEC 32	

Px BECAUSE - LAND NEEDS LEVELING R 85.00

River Basin YELLOWSTONE 106.80

Also in: Plat No..... Twp..... Rge.....	Plat No..... Twp..... Rge.....	Plat No..... Twp..... Rge.....
Plat No..... Twp..... Rge.....	Plat No..... Twp..... Rge.....	Plat No..... Twp..... Rge.....

Information From:

LEWIS ALBERT
(HUSBAND)

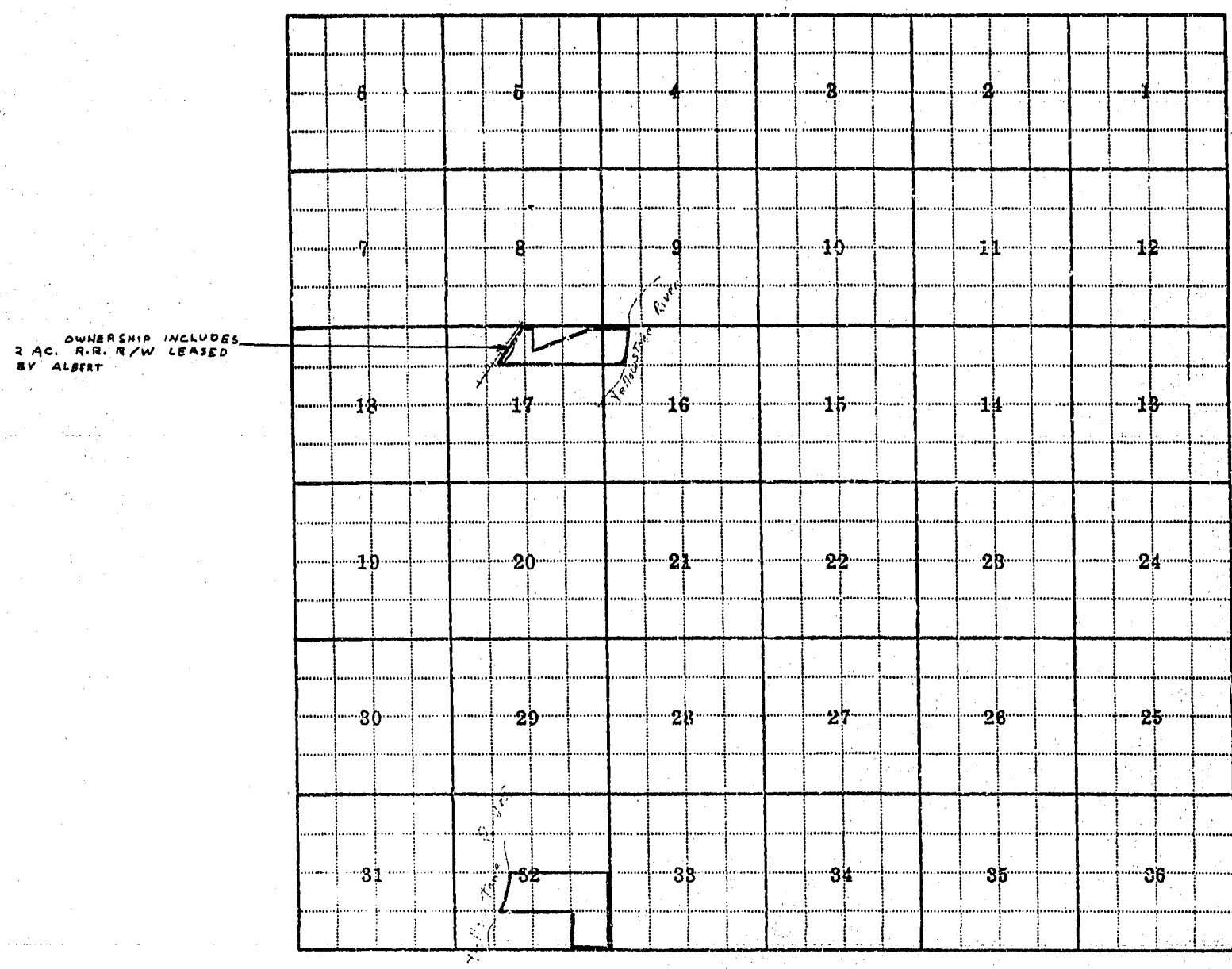

Land Ownership

F-1-A

County RICHLAND

Farm Checked: Date 7-2-1964

By D. S. [illegible]

T 22N R 59E Plat No. 56

Photo No. 6HH-166

1HH-77

MONTANA WATER RESOURCES BOARD

Water Resources Survey

Legal Land Owner MERCER RUSSELL G. & MARY A. Address SKAAR RT, SIDNEY, MONT.

Operator SAME Address

Water is delivered by:— 1. Private System; 2. Ditch Company; (3.) State Project; 4. Federal Project; 5. Irrigation District

App. No. Decree No.	NAME OF APPROPRIATOR TO WHOM DECREED	NAME OF STREAM	Date App. Date Priority	Miner's Inches	In Use	NAME OF DITCH (Water Delivered By)	No.	R/F	Present Irr. Acres	Irrigable Acres
*	SEE ASSOC.	STATE WATER CONS. BOARD	YELLOWSTONE RIVER	—	—	NO	PUMP #1 & MAIN CANAL	3	R	—	~~[illegible]~~ 36.00

NOTE: R—Denotes Regular Irrigation. F—Flood Irrigation.

Adequate Supply: Yes..... No..... Explain.....

Remarks.....

* SIDNEY WATER USERS ASSOCIATION

SIDNEY PUMPING PROJECT

CONTRACT NO.	ACRE FEET	IRRIGATED ACRES	LAND DESCRIPTION
12-A-1	120	40	NWSW & SWNW ALL SEC 33
57	36	12	NWNW SEC 33 & SWSW SEC 28

R - HASN'T BEEN IRRIGATED FOR 3 YEARS BECAUSE OF ALKALI & DESIRE

River Basin YELLOWSTONE

Also in: Plat No..... Twp..... Rge.....	Plat No..... Twp..... Rge.....	Plat No..... Twp..... Rge.....
Plat No..... Twp..... Rge.....	Plat No..... Twp..... Rge.....	Plat No..... Twp..... Rge.....

Information From:

RUSSELL MERCER

6	5	4	3	2	1
7	8	9	10	11	12
18	17	16	15	14	13
19	20	21	22	23	24
30	29	28	27	26	25
31	32	33	34	35	36

Land Ownership .....

F-1-A

County RICHLAND

T 22N R 59E Plat No. 56

Farm Checked: Date 7-2-1969

MONTANA WATER RESOURCES BOARD

Water Resources Survey

Photo No. 1HH-168

By D. Smith

Legal Land Owner JOSEPH D. & LOUIS GULBRAA Address SKAAR RT. SIDNEY

Operator SAME Address

Water is delivered by:— 1. Private System; 2. Ditch Company; (3) State Project; 4. Federal Project; 5. Irrigation District

App. No. Decree No.	NAME OF APPROPRIATOR TO WHOM DECREED	NAME OF STREAM	Date App. Date Priority	Miner's Inches	In Use	NAME OF DITCH (Water Delivered By)	No.	R/F	Present Irr. Acres	Irrigable Acres
* SEE ASSOC.	STATE WATER CONS. BOARD	YELLOWSTONE RIVER	—	—	YES	PUMP #1 & MAIN CANAL	3	R	~~54.00~~ 80.00	~~[illegible]~~ NONE

NOTE: R—Denotes Regular Irrigation. F—Flood Irrigation.

Adequate Supply: Yes..... No..... Explain.....

Remarks

* SIDNEY WATER USERS' ASSOCIATION
SIDNEY PUMPING PROJECT

CONTRACT NO.	ACRE FEET	IRRIGATED ACRES	LAND DESCRIPTION
10-A-2	54	1.8	PART NE NW SEC 32
18-A-1	225	7.5	N½ NE¼ SEC 32

River Basin YELLOWSTONE

Also in: Plat No. Twp. Rge.	Plat No. Twp. Rge.	Plat No. Twp. Rge.
Plat No. Twp. Rge.	Plat No. Twp. Rge.	Plat No. Twp. Rge.

Information From: JOE & LOUIS GULBRAA

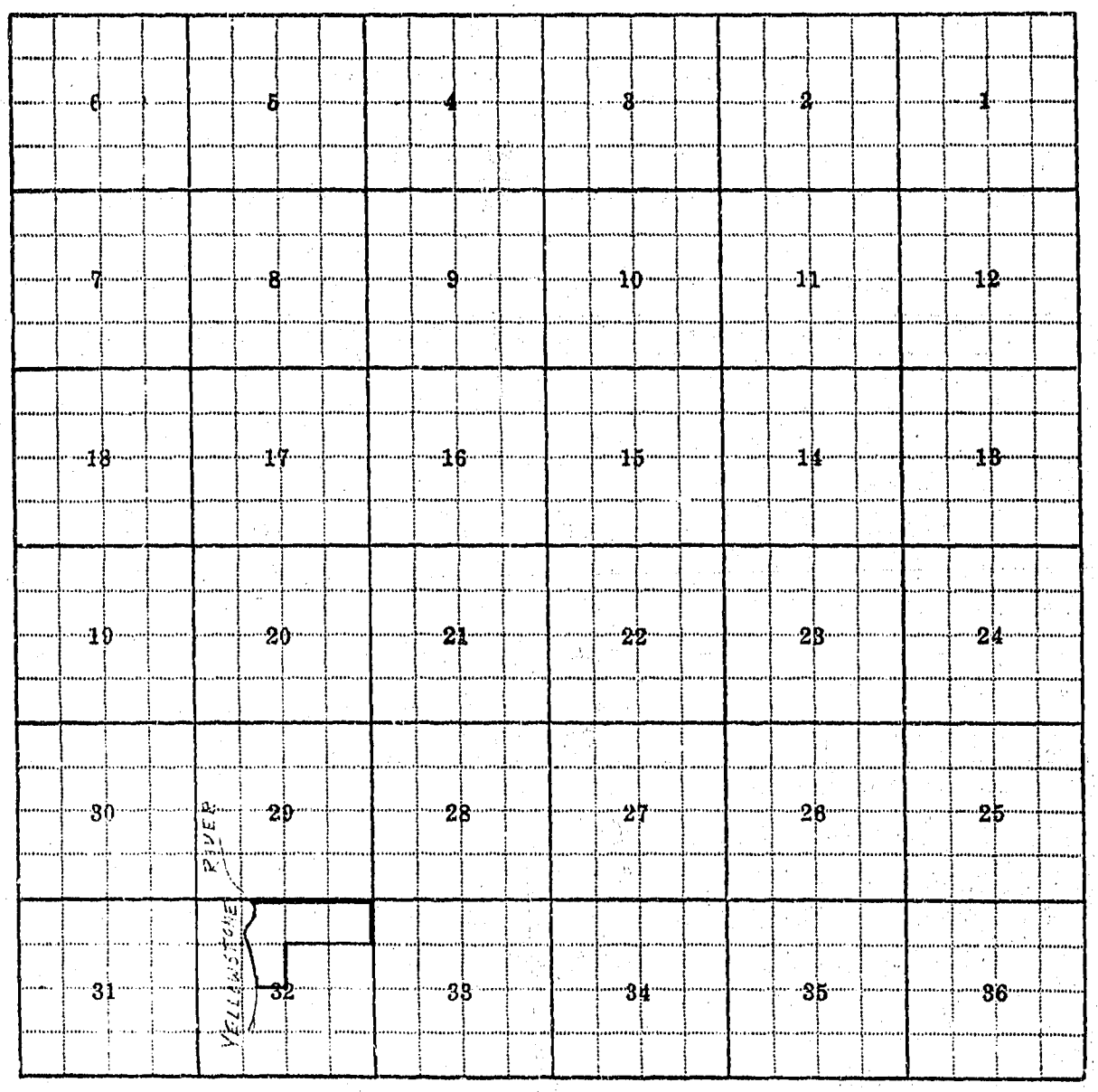

Land Ownership

F-1-A

County RICHLAND

T 22 N R 59 E Plat No. 56

Farm Checked: Date 6-30-1969

MONTANA WATER RESOURCES BOARD

Water Resources Survey

Photo No. 1HH-168

By D. Smith

Legal Land Owner TED J. & VERA J. REIDLE Address SKAAR RT. SIDNEY

Operator CAME Address

Water is delivered by:— 1. Private System; 2. Ditch Company; (3) State Project; 4. Federal Project; 5. Irrigation District

App. No. Decree No.	NAME OF APPROPRIATOR TO WHOM DECREED	NAME OF STREAM	Date App. Date Priority	Miner's Inches	In Use	NAME OF DITCH (Water Delivered By)	No.	R/F	Present Irr. Acres	Irrigable Acres
* SEE ASSOC.	STATE WATER CONS. BOARD	YELLOWSTONE RIVER	—	—	YES	PUMP #1 & MAIN CANAL	3	R	123.00	~~[illegible]~~ 10.00
1-262	LOUISA C. PALMER	A CERTAIN (SPRINGS)	1910	1000 CU. IN.	NO(m)					
	P.O.D.—	SW¼ SEC. 33								

NOTE: R—Denotes Regular Irrigation. F—Flood Irrigation.

Adequate Supply: Yes..... No..... Explain.....

Remarks.....

* SIDNEY WATER USERS ASSN.
SIDNEY PUMPING PROJECT

CONTRACT NO.	ACRE FEET	IRR. ACRES	LAND DESCRIPTION
9-A	441	147	SW SE, SE SW, S½ NE — ALL IN SEC. 32

** Px BECAUSE FIELD NEEDS LEVELING

River Basin YELLOWSTONE

Also in. Plat No.	Twp.	Rge.	Plat No.	Twp.	Rge.	Plat No.	Twp.	Rge.
Plat No.	Twp.	Rge.	Plat No.	Twp.	Rge.	Plat No.	Twp.	Rge.

Information From: TED J. REIDLE

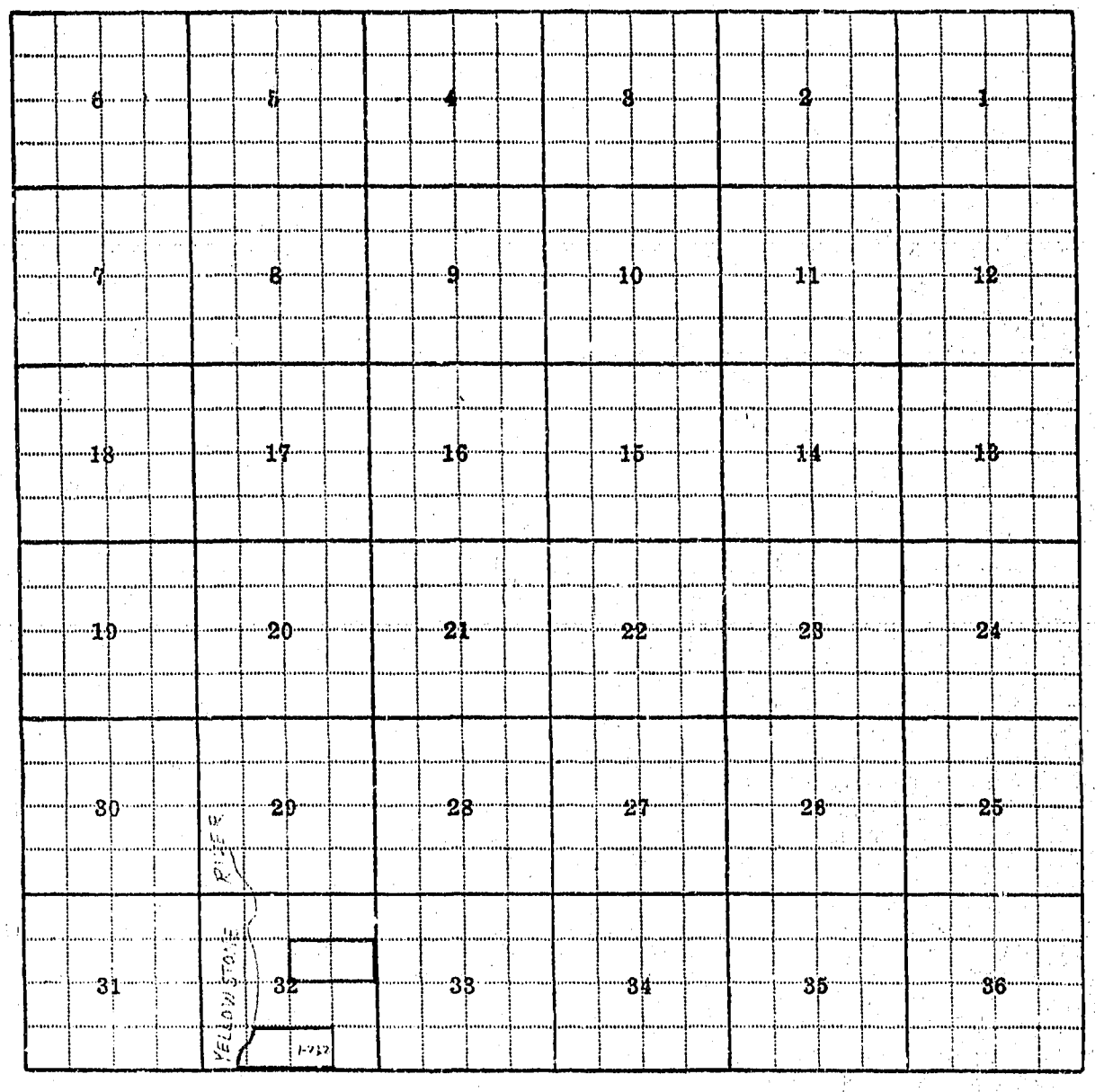

Land Ownership

F-1-A

County RICHLAND

T. 22N R. 59E Plat No. 56

Farm Checked: Date 7-2-1969

MONTANA WATER RESOURCES BOARD

Water Resources Survey

Photo No. 1HH-168

By D. Sandts

Legal Land Owner ARNE MADSEN DEGN Address BILLINGS, MONT.

Operator PAUL TORRES Address SKAAR RT., SIDNEY

Water is delivered by:— 1. Private System; 2. Ditch Company; (3) State Project; 4. Federal Project; 5. Irrigation District

App. No. Decree No.	NAME OF APPROPRIATOR TO WHOM DECREED	NAME OF STREAM	Date App. Date Priority	Miner's Inches	In Use	NAME OF DITCH (Water Delivered By)	No.	R/F	Present Irr. Acres	Irrigable Acres
* SEE ASSOC.	STATE WATER CONS. BOARD	YELLOWSTONE RIVER	—	—	YES	PUMP #1 & MAIN CANAL	3	R		
									~~255.00~~	—
** SEE RENTAL	STATE WATER CONS. BOARD	YELLOWSTONE RIVER	—	—	YES	DEGN PUMP & DITCH	3	R	257	—
1-129	L. H. RIPLEY	CERTAIN SPRINGS	APR. 22, 1909	40,000	NO				—	—
	P.O.D.	SESE SEC. 29							OK	

NOTE: R—Denotes Regular Irrigation. F—Flood Irrigation.

2.54
88
1.3
3.55

Adequate Supply: Yes..... No..... Explain.....

Remarks

* SIDNEY WATER USERS' ASSOCIATION
SIDNEY PUMPING PROJECT

CONTRACT NO.	ACRE FEET	IRRIGATED ACRES	LAND DESCRIPTION
8-A-1	689	228	ALL IN SEC. 29
1-A-9	54	18	
4-A	300	100	
** SECONDARY RIGHT		20	
		366	

River Basin YELLOWSTONE

Also in: Plat No. Twp. Rge.	Plat No. Twp. Rge.	Plat No. Twp. Rge.
Plat No. Twp. Rge.	Plat No. Twp. Rge.	Plat No. Twp. Rge.

Information From: PAUL TORRES

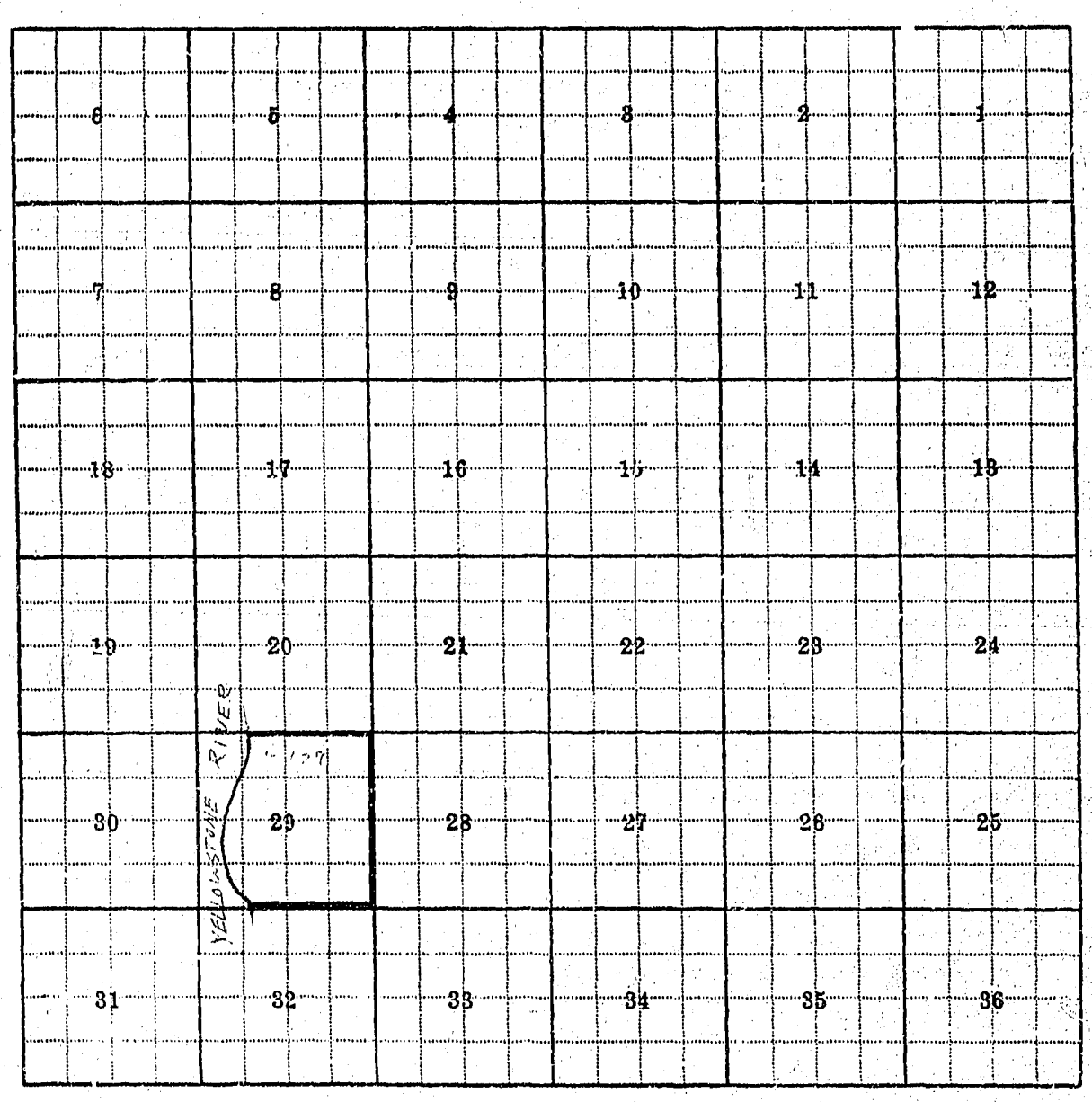

Land Ownership.....

F-1-A

County RICHLAND

T 22N R 59E Plat No. 56

Farm Checked: Date 7-2-1969

MONTANA WATER RESOURCES BOARD

Water Resources Survey

Photo No. 8 HH-166

P. D. Smith

Legal Land Owner ANDREW J. PETERSEN, JR. Address SKAAR RT., SIDNEY

Operator: SAME Address

Water is delivered by:— 1. Private System; 2. Ditch Company; (3.) State Project; 4. Federal Project; 5. Irrigation District

App. No. Decree No.	NAME OF APPROPRIATOR TO WHOM DECREED	NAME OF STREAM	Date App. Date Priority	Miner's Inches	In Use	NAME OF DITCH (Water Delivered By)	No.	R/F	Present Irr. Acres	Irrigable Acres
* SEE ASSOC.	STATE WATER CONS. BOARD	YELLOWSTONE RIVER	—	—	YES	PUMP #1 & MAIN CANAL	3	R	182.00	—
** SEE RENTAL	STATE WATER CONS. BOARD	YELLOWSTONE RIVER	—	—	YES	PUMP #1 & MAIN CANAL & PETERSEN PUMP & DITCHES	3	R	3.0	

NOTE: R—Denotes Regular Irrigation. F—Flood Irrigation.

Adequate Supply: Yes..... No..... Explain.....

Remarks.....

* SIDNEY WATER USERS' ASSOCIATION
SIDNEY PUMPING PROJECT

CONTRACT NO.	ACRE FEET	IRRIGATED ACRES	LAND DESCRIPTION
13	132	44	LAND IN NW¼ SEC. 28
61	9	3	LAND IN NW¼ SEC. 28
** SECONDARY RIGHT		35	LAND ABOVE MAIN CANAL IN NW¼ SEC. 28
		82	

River Basin YELLOWSTONE

Also in: Plat No.	Twp.	Rge.	Plat No.	Twp.	Rge.	Plat No.	Twp.	Rge.
Plat No.	Twp.	Rge.	Plat No.	Twp.	Rge.	Plat No.	Twp.	Rge.

Information From:

ANDREW J. PETERSEN, JR.

6	5	4	3	2	1
7	8	9	10	11	12
18	17	16	15	14	13
19	20	21	22	23	24
30	29	28	27	26	25
31	32	33	34	35	36

Land Ownership

SEND COPY

FORM A

County RICHLAND

T. 23N R. 59E Plat No. 56

Farm Checked: Date 7-9-1961

MONTANA WATER RESOURCES BOARD

Water Resources Survey

Photo No. 6HH-1

By D. [illegible]

Legal Land Owner RAY SMART Address KAAR RT. SIDNEY

Operator SAME Address

Water is delivered by:— 1. Private System; 2. Ditch Company; (3) State Project; 4. Federal Project; 5. Irrigation District

App. No. Decree No.	NAME OF APPROPRIATOR TO WHOM DECREED	NAME OF STREAM	Date App. Date Priority	Miner's Inches	In Use	NAME OF DITCH (Water Delivered By)	No.	R/F	Present Irr. Acres	Irrigable Acres
* SEE ASSOC.	STATE WATER CONS. BOARD	YELLOWSTONE RIVER	—	—	YES	PUMP #1 & MAIN CANAL	3	R	~~97.00~~ 104.00	—

NOTE: R—Denotes Regular Irrigation. F—Flood Irrigation.

Adequate Supply: Yes..... No..... Explain.....

Remarks.....

* SIDNEY WATER USERS ASSOCIATION
SIDNEY PUMPING PROJECT

CONTRACT NO.	ACRE FEET	IRRIGATED ACRES	LAND DESCRIPTION
7-A	240	80	LAND IN NE¼ SEC 21
5-4	36	12	LAND IN SW NE SEC 21
6-4	15	5	LAND IN NE¼ SEC 21
		97	

River Basin YELLOWSTONE

Also in: Plat No.	Twp.	Rge.	Plat No.	Twp.	Rge.	Plat No.	Twp.	Rge.
Plat No.	Twp.	Rge.	Plat No.	Twp.	Rge.	Plat No.	Twp.	Rge.

Information From:

JOHN SMART
(SON)

6	5	4	3	2	1
7	8	9	10	11	12
18	17	16	15	14	13
19	20	21	22	23	24
30	29	28	27	26	25
31	32	33	34	35	36

Land Ownership .....

F-1-A

County RICHLAND

T 22N R 59E Plat No. 56

Farm Checked: Date 7-7-1969

Photo No. 6HH-169

By D. Smith

MONTANA WATER RESOURCES BOARD

Water Resources Survey

Legal Land Owner EMIL & LUCILE TORAN Address SKAAR RT., SIDNEY MT.

Operator SAME Address

Water is delivered by:— 1. Private System; 2. Ditch Company; (3) State Project; 4. Federal Project; 5. Irrigation District

App. No. Decree No.	NAME OF APPROPRIATOR TO WHOM DECREED	NAME OF STREAM	Date App. Date Priority	Miner's Inches	In Use	NAME OF DITCH (Water Delivered By)	No.	R/F	Present Irr. Acres	Irrigable Acres
* SEE ASSOC	STATE WATER CONS. BOARD	YELLOWSTONE RIVER	—	—	YES	PUMP #1 & MAIN CANAL	3	R	~~62.00~~ 56.00 AC	—

NOTE: R—Denotes Regular Irrigation. F—Flood Irrigation.

Adequate Supply: Yes..... No..... Explain.....

Remarks.....

* SIDNEY WATER USERS' ASSOCIATION
SIDNEY PUMPING PROJECT

CONTRACT NO.	ACRE FEET	IRRIGATED ACRES	LAND DESCRIPTION
19-B	150	50	W½ NW¼ SEC 21

62 Ac. Pr.

River Basin YELLOWSTONE

Also in: Plat No..... Twp..... Rge.....	Plat No..... Twp..... Rge.....	Plat No..... Twp..... Rge.....
Plat No..... Twp..... Rge.....	Plat No..... Twp..... Rge.....	Plat No..... Twp..... Rge.....

Information From:

EMIL TORAN

6	5	4	3	2	1
7	8	9	10	11	12
18	17	16	15	14	13
19	20	21	22	23	24
30	29	28	27	26	25
31	32	33	34	35	36

Land Ownership .....

F-1-A

County RICHLAND

T 22N R 59E Plat No. 56

Farm Checked: Date 7-2-1969

MONTANA WATER RESOURCES BOARD

Water Resources Survey

Photo No. 6 H H-164

By E. Smith

Legal Land Owner GEORGE & ESTHER J SHEETZ Address SIDNEY MT SIDNEY MONT

Operator SAME Address

Water is delivered by:— 1. Private System; 2. Ditch Company; (3.) State Project; 4. Federal Project; 5. Irrigation District

App. No. Decree No.	NAME OF APPROPRIATOR TO WHOM DECREED	NAME OF STREAM	Date App. Date Priority	Miner's Inches	In Use	NAME OF DITCH (Water Delivered By)	No.	R/F	Present Irr. Acres	Irrigable Acres
* SEE ASSOC	STATE WATER CONS. BOARD	YELLOWSTONE RIVER	—	—	YES	PUMP #1 & MAIN CANAL	3	R	110.00	—

NOTE: R—Denotes Regular Irrigation. F—Flood Irrigation.

Adequate Supply: Yes ..... No ..... Explain .....

Remarks

* SIDNEY WATER USERS ASSOCIATION
SIDNEY PUMPING PROJECT

CONTRACT NO.	ACRE FEET	IRRIGATED ACRES	LAND DESCRIPTION
11-B-1	285	95	LAND IN SW 4 SEC 21
66	45	15	

River Basin YELLOWSTONE

Also in: Plat No.	Twp.	Rge.	Plat No.	Twp.	Rge.	Plat No.	Twp.	Rge.
Plat No.	Twp.	Rge.	Plat No.	Twp.	Rge.	Plat No.	Twp.	Rge.

Information From: ESTHER SHEETZ

6	5	4	3	2	1
7	8	9	10	11	12
18	17	16	15	14	13
19	20	21	22	23	24
30	29	28	27	26	25
31	32	33	34	35	36

Land Ownership

F-1-A

County RICHLAND

T 22N R 59E Plat No. 56

Farm Checked: Date 7 - 2 - 1969

MONTANA WATER RESOURCES BOARD

Water Resources Survey

Photo No. 1 HH - 170

By D. Smith

Legal Land Owner VICTOR & CHRISTINE MARKER Address SKAAR RT., SIDNEY

Operator SAME Address

Water is delivered by:— 1. Private System; 2. Ditch Company; (3) State Project; 4. Federal Project; 5. Irrigation District

App. No. Decree No.	NAME OF APPROPRIATOR TO WHOM DECREED	NAME OF STREAM	Date App. Date Priority	Miner's Inches	In Use	NAME OF DITCH (Water Delivered By)	No.	R/F	Present Irr. Acres	Irrigable Acres
* SEE ASSOC.	STATE WATER CONS. BOARD	YELLOWSTONE RIVER	—	—	YES	PUMP #1 & MAIN CANAL	3	R	147.00	~~[illegible]~~ NONE

NOTE: R—Denotes Regular Irrigation. F—Flood Irrigation.

Adequate Supply: Yes..... No..... Explain.....

Remarks.....

* SIDNEY WATER USERS ASSOCIATION
SIDNEY PUMPING PROJECT

CONTRACT NO.	ACRE FEET	IRRIGATED ACRES	LAND DESCRIPTION
11-A 4	360	120	LAND IN S2 SEC. 20
58	18	6	
68	78	26	122.141 Ac. Pl.
		152	

River Basin YELLOWSTONE

Also in: Plat No. Twp. Rge.	Plat No. Twp. Rge.	Plat No. Twp. Rge.
Plat No. Twp. Rge.	Plat No. Twp. Rge.	Plat No. Twp. Rge.

Information From:

VIC MARKER

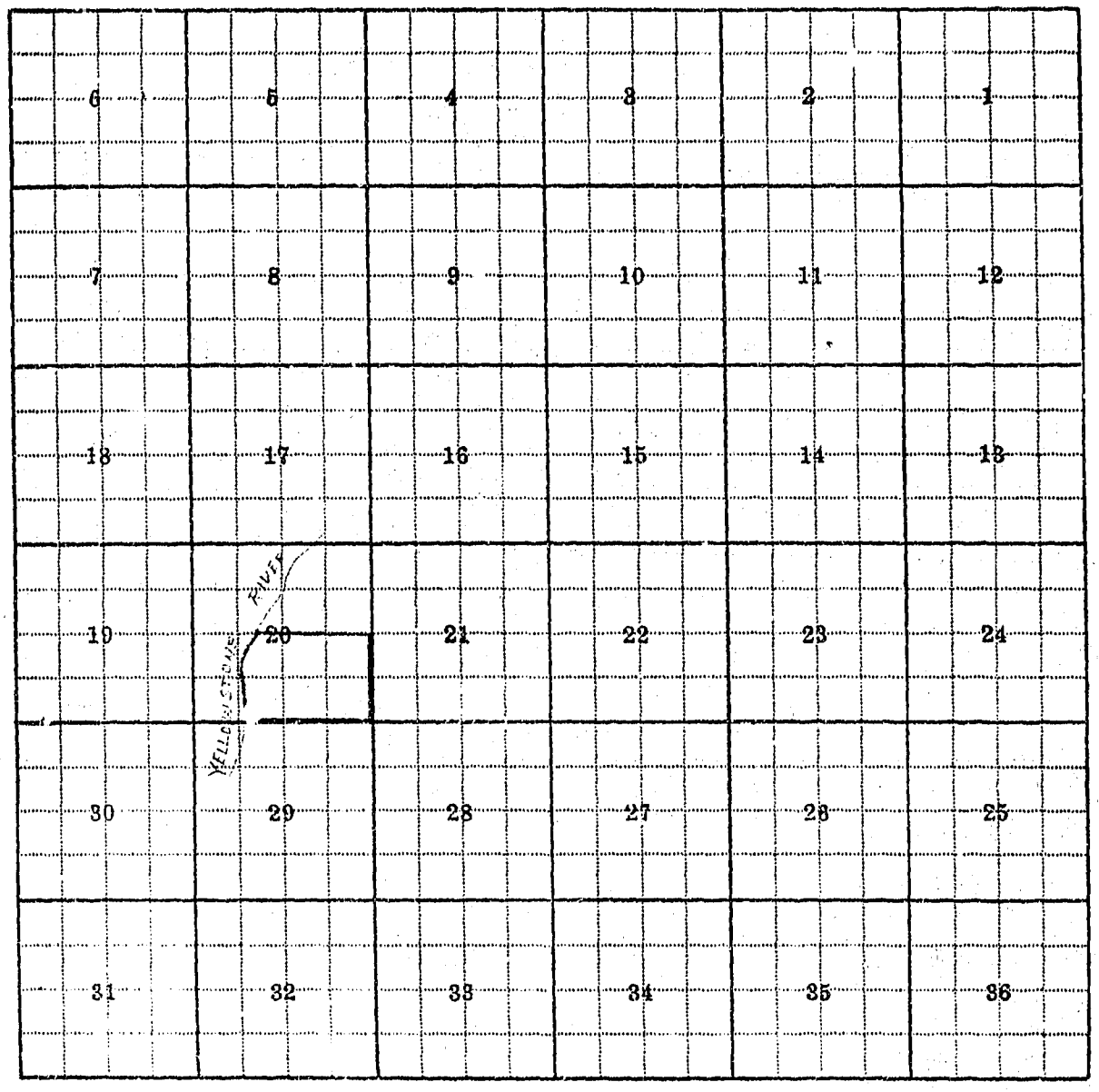

Land Ownership

F-1-A

SEND COPY

County RICHLAND

T. 22N R. 59E Plat No. 56

Farm Checked: Date 8-11-1969

MONTANA WATER RESOURCES BOARD

Water Resources Survey

Photo No. 1HH-172

By D. Smith

Legal Land Owner DIGE, ALBERT P. & ZELMA JO Address RT. 1 SIDNEY BOX 186

Operator SAME Address

Water is delivered by:— 1. Private System; 2. Ditch Company; 3. State Project; (4) Federal Project; (5) Irrigation District

App. No. Decree No.	NAME OF APPROPRIATOR TO WHOM DECREED	NAME OF STREAM	Date App. Date Priority	Miner's Inches	In Use	NAME OF DITCH (Water Delivered By)	No.	R/F	Present Irr. Acres	Irrigable Acres
* SEE REM.	U.S.B.R.	YELLOWSTONE RIVER	—	—	YES	LOWER YELLOWSTONE	4/5	R	75.30	—
						MAIN CANAL &				
						LAT. C. & C.3				

NOTE: R—Denotes Regular Irrigation. F—Flood Irrigation.

Adequate Supply: Yes..... No..... Explain.....

Rer arks.....

* LOWER YELLOWSTONE IRRIGATION PROJECT

SEC. 5

SERIAL 251 { NW SW 37.60
SW SW 37.70

75.30 TOTAL

River Basin YELLOWSTONE

Also in: Plat No.	Twp.	Rge.	Plat No.	Twp.	Rge.	Plat No.	Twp.	Rge.
Plat No.	Twp.	Rge.	Plat No.	Twp.	Rge.	Plat No.	Twp.	Rge.

Information From:

ALBERT DIGE

6	5	4	3	2	1
7	8	9	10	11	12
18	17	16	15	14	13
19	20	21	22	23	24
30	29	28	27	26	25
31	32	3	34	35	36

Land Ownership.....

F-1-A

County RICHLAND

T 22N R 59E Plat No. 56

Farm Checked: Date 8-11-1969

MONTANA WATER RESOURCES BOARD

Water Resources Survey

Photo No. 1 HA 172

By D. Smith

Legal Land Owner ELDRIDGE PETERSON 70 Address BOZEMAN, MONT.

Operator JULIAN VERHASSELT Address 924 3 SW SIDNEY

Water is delivered by:— 1. Private System; 2. Ditch Company; 3. State Project; (4) Federal Project; (5) Irrigation District

App. No. Decree No.	NAME OF APPROPRIATOR TO WHOM DECREED	NAME OF STREAM	Date App. Date Priority	Miner's Inches	In Use	NAME OF DITCH (Water Delivered By)	No.	R/F	Present Irr. Acres	Irrigable Acres
* SEE PROJ	U. S. B. R.	YELLOWSTONE RIVER	—	—	YES	LOWER YELLOWSTONE	4/5	R ✓	202.58	—
						MAIN CANAL &				
						LAT. CAL			OK	

NOTE: R—Denotes Regular Irrigation. F—Flood Irrigation.

155.20
24.38
202.58

Adequate Supply: Yes..... No..... Explain.....

Remarks

* LOWER YELLOWSTONE IRRIGATION PROJECT

SEC. 5

SERIAL 250
- LOT 3 40.10
- LOT 4 40.10
- SWNW 39.00
- SENW 39.00
- 158.20 TOTAL

SERIAL 246
- LOT 1 W OF CO. ROAD & NORTH OF EPH STAFFANSON 10.28
- LOT 2 NORTH OF EPH STAFFANSON 34.10
- 44.38 TOTAL

River Basin YELLOWSTONE

Also in: Plat No.	Twp.	Rge.	Plat No.	Twp.	Rge.	Plat No.	Twp.	Rge.
Plat No.	Twp.	Rge.	Plat No.	Twp.	Rge.	Plat No.	Twp.	Rge.

Information From:

MANUEL MALDONADO (FIELD HAND)

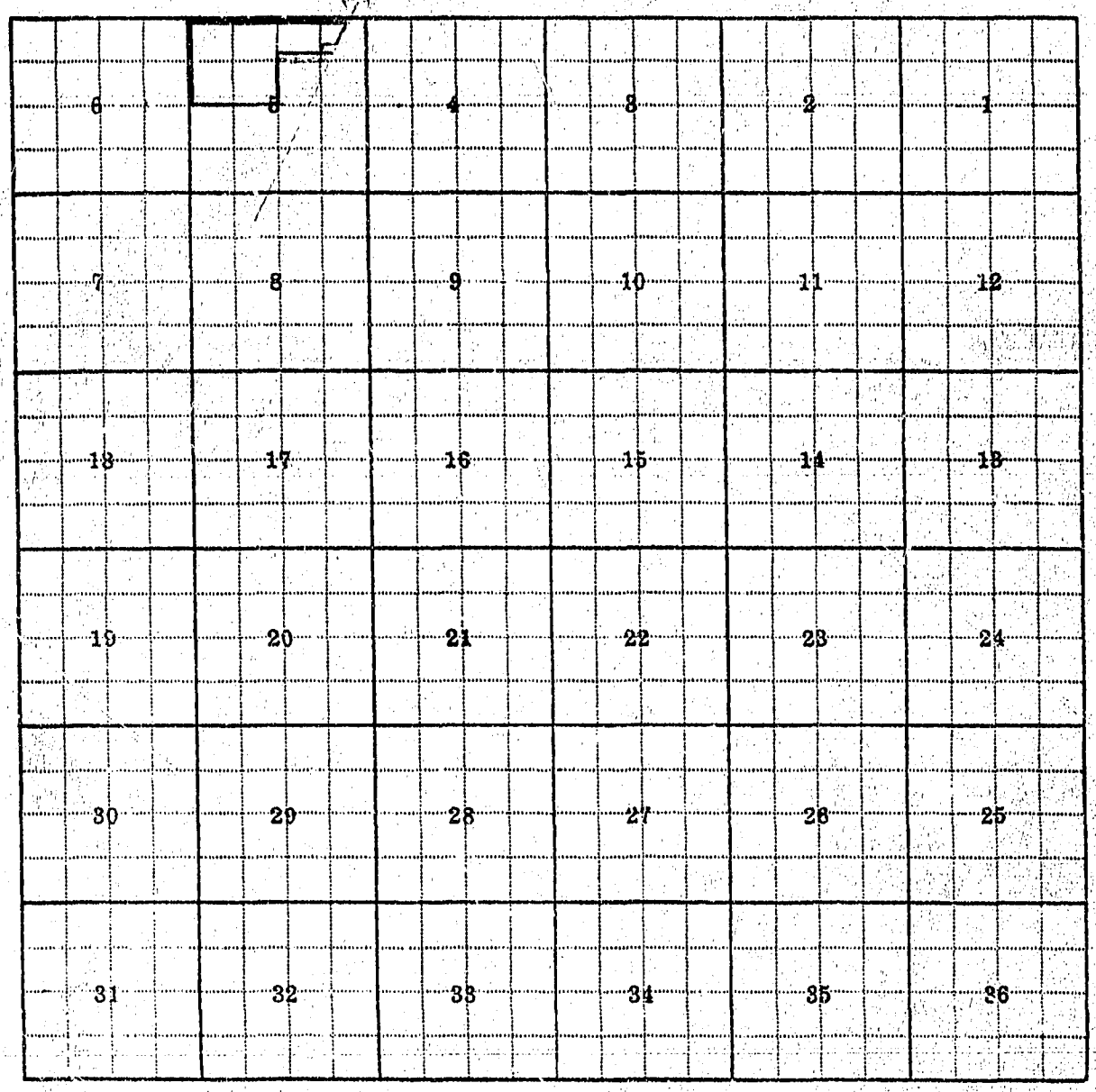

Land Ownership.....

.....

.....

F-1-A

County RICHLAND

T 22N R 59E Plat No. 56

Farm Checked: Date 8-12-1967

MONTANA WATER RESOURCES BOARD

Water Resources Survey

Photo No. 1HH-172

By D. Smith

Legal Land Owner RICHLAND COUNTY Address SIDNEY

Operator JULIAN VERHASSELT Address 924 3 SW SIDNEY

Water is delivered by:-- 1. Private System; 2. Ditch Company; 3. State Project; (4) Federal Project; (5) Irrigation District

App. No. Decree No.	NAME OF APPROPRIATOR TO WHOM DECREED	NAME OF STREAM	Date App. Date Priority	Miner's Inches	In Use	NAME OF DITCH (Water Delivered By)	No.	R/F	Present Irr. Acres	Irrigable Acres
* SEE PROJ.	U. S. B. R.	YELLOWSTONE RIVER	— —	—	YES	LOWER YELLOWSTONE	4/5	R ✓	31.00	—
						MAIN CANAL &				
						LAT C				

NOTE: R—Denotes Regular Irrigation. F—Flood Irrigation.

Adequate Supply: Yes..... No..... Explain.....

Remarks.....

* LOWER YELLOWSTONE IRRIGATION PROJECT

SEC. 5

SERIAL 249 { SENE E. OF CO. ROAD 27.30
SWNE E. OF CO. ROAD 3.70
31.00 TOTAL

River Basin YELLOWSTONE

Also in: Plat No.	Twp.	Rge.	Plat No.	Twp.	Rge.	Plat No.	Twp.	Rge.
Plat No.	Twp.	Rge.	Plat No.	Twp.	Rge.	Plat No.	Twp.	Rge.

Information From:

MANUEL MALDONADO
(HIRED HAND)

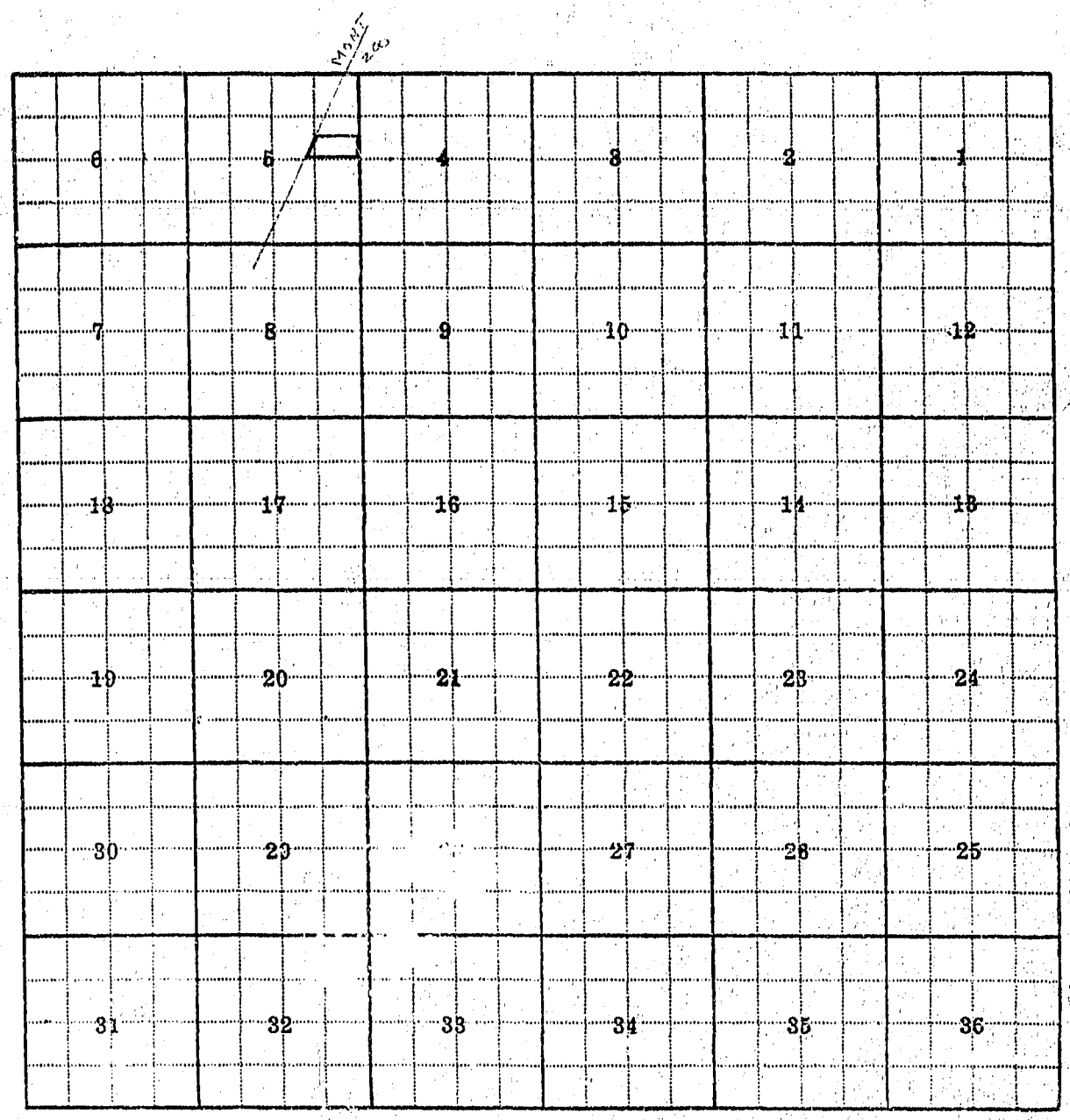

Land Ownership.....

F-1-A

County SIDNEY T. 22 N R. 58 E. Plat No. 56

Farm Checked: Date 8-11-1969

MONTANA WATER RESOURCES BOARD

Water Resources Survey

Photo No. 1 HH-172

By D. Smith

Legal Land Owner DEGN ROY M. & ARNE Address RT. 1 SIDNEY

Operator RICHARD FOX BAUM Address RT. 1 SIDNEY

Water is delivered by:— 1. Private System 2. Ditch Company; 3. State Project; (4.) Federal Project; (5.) Irrigation District

App. No. Decree No.	NAME OF APPROPRIATOR TO WHOM DECREED	NAME OF STREAM	Date App. Date Priority	Miner's Inches	In Use	NAME OF DITCH (Water Delivered By)	No.	R/F	Present Irr. Acres	Irrigable Acres
* SEE REM	U.S.B.R.	YELLOWSTONE RIVER	—	—	YES	LOWER YELLOWSTONE	4/5	R	129.50	5.00
						MAIN CANAL &				
						LATS. C & C1 & C2				

NOTE: R—Denotes Regular Irrigation. F—Flood Irrigation.

Adequate Supply: Yes..... No..... Explain.....

Remarks

* LOWER YELLOWSTONE IRRIGATION PROJECT

SERIAL 253 — SEC. 5
- NW SE W. OF CO. RD. 14.00
- SW SE W. OF CO. RD. .50
- 14.50 TOTAL

SERIAL 253-1
- E½ NESW 14.20
- E½ SESW 8.70
- 22.90 TOTAL

Remarks

* LOWER YELLOWSTONE IRRIGATION PROJECT

SERIAL 247 — SEC. 5
- LOT 2 6.00
- SWNE W. OF CO. RD. 25.60
- 31.60 TOTAL

SERIAL 57
- NW SE E. OF CO. RD. 21.40
- NE SE 39.10
- 60.50 TOTAL

River Basin YELLOWSTONE

Also in: Plat No.	Rge	Plat No.	Rge
Plat No.	Rge	Plat No.	Rge

Information From: RICHARD BAUMBAUM

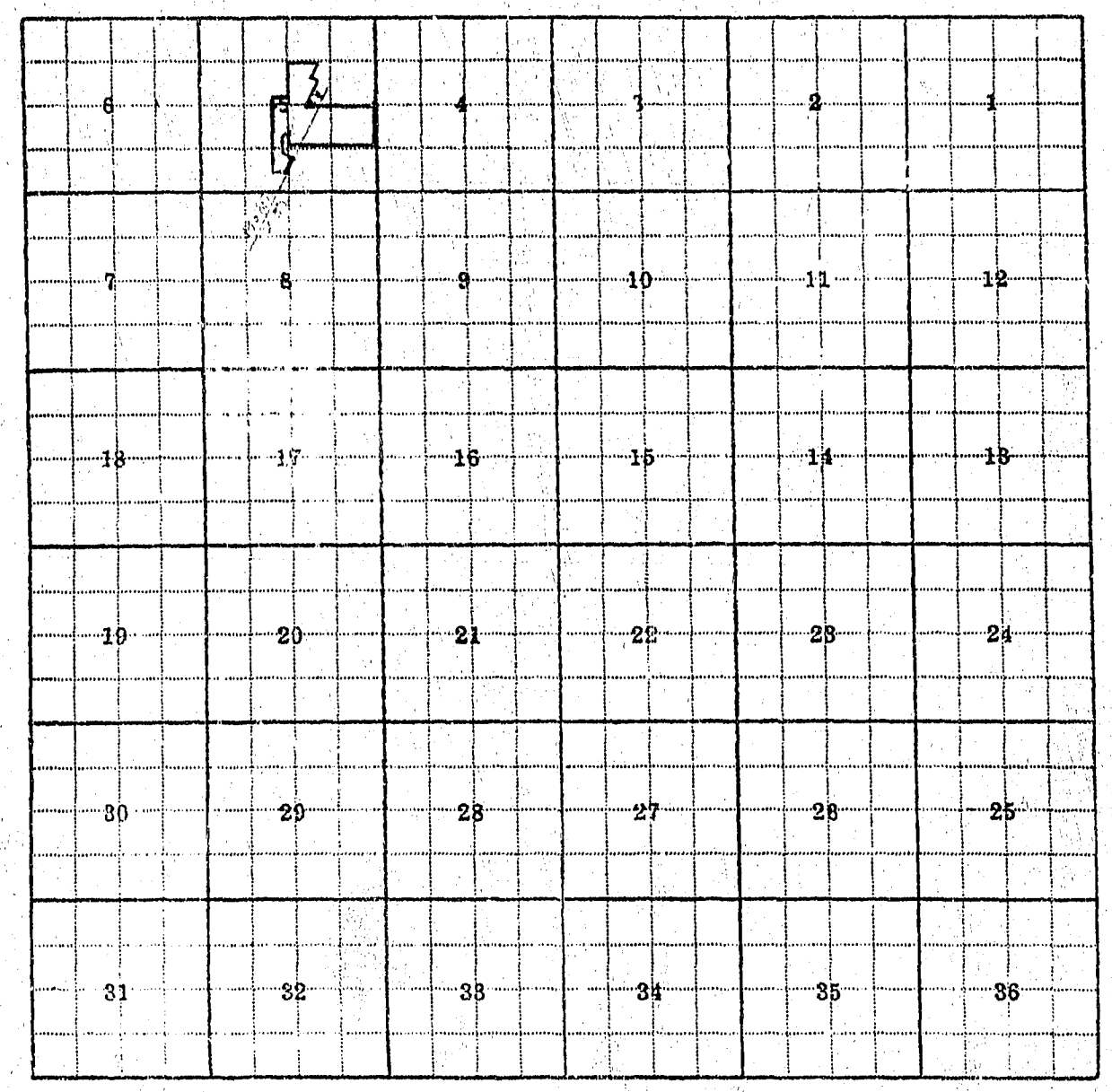

Land Ownership

F-1-A

County RICHLAND

T 22N R 59E Plat No. 56

Farm Checked: Date 8-11-1969

Photo No. 1 HH-172

By D. Smith

MONTANA WATER RESOURCES BOARD

Water Resources Survey

Legal Land Owner KERBEL, GEORGE Address RT 1, SIDNEY

Operator SAME Address

Water is delivered by:— 1. Private System; 2. Ditch Company; 3. State Project; (4.) Federal Project; (5.) Irrigation District

App. No. Decree No.	NAME OF APPROPRIATOR TO WHOM DECREED	NAME OF STREAM	Date App. Date Priority	Miner's Inches	In Use	NAME OF DITCH (Water Delivered By)	No.	R/F	Present Irr. Acres	Irrigable Acres
* SEE REM	U. S. B. R.	YELLOWSTONE RIVER	—	—	YES	LOWER YELLOWSTONE	4/5	R	74.50	—
						MAIN CANAL E				
						LAT C4				

NOTE: R—Denotes Regular Irrigation. F—Flood Irrigation.

Adequate Supply: Yes..... No..... Explain.....

Remarks

* LOWER YELLOWSTONE IRRIGATION PROJECT

SERIAL 254

SEC 5

SESW	E OF COUNTY ROAD	3.10
SWSE		34.90
SESE		36.50
		74.50

River Basin YELLOWSTONE

Also in: Plat No.	Twp.	Rge.	Plat No.	Twp.	Rge.	Plat No.	Twp.	Rge.
Plat No.	Twp.	Rge.	Plat No.	Twp.	Rge.	Plat No.	Twp.	Rge.

Information From:

GEORGE KERBEL

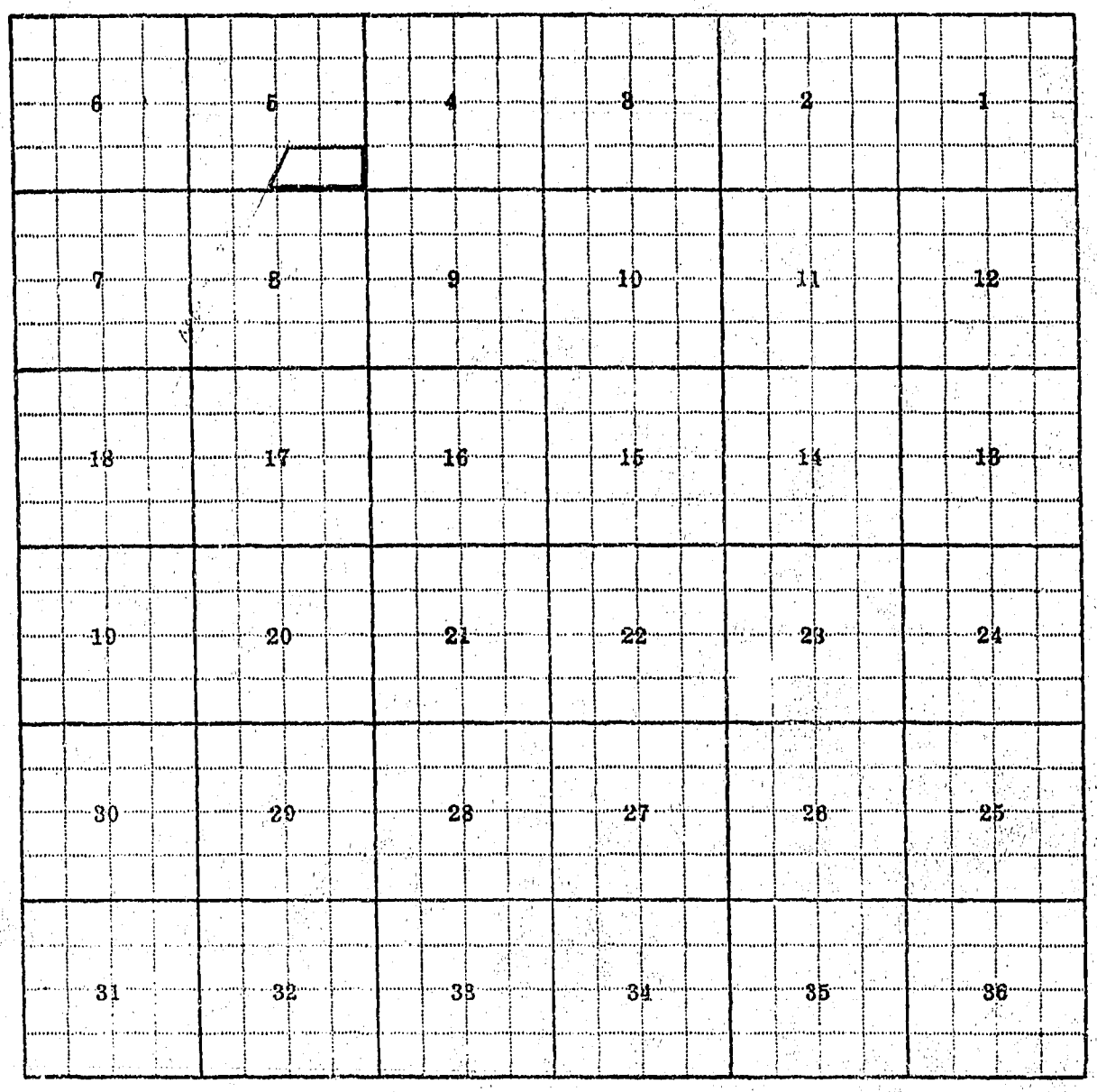

Land Ownership.....

F-1-A

County RICHLAND

T 22N R 59E Plat No. 56

Farm Checked: Date 8-11-1960

MONTANA WATER RESOURCES BOARD

Water Resources Survey

Photo No. 1H4-172

By D. Smith

Legal Land Owner THOMAS BROS EQUIPMENT Address SIDNEY

Operator SAME Address

Water is delivered by:— 1. Private System; 2. Ditch Company; 3. State Project; (4) Federal Project; (5) Irrigation District

App. No. Decree No.	NAME OF APPROPRIATOR TO WHOM DECREED	NAME OF STREAM	Date App. Date Priority	Miner's Inches	In Use	NAME OF DITCH (Water Delivered By)	No.	R/F	Present Irr. Acres	Irrigable Acres
* SEE PROJ	U.S.B.R.	YELLOWSTONE RIVER	—	—	NO	LOWER YELLOWSTONE MAIN CANAL	4/5	R	✓	~~8.28~~ NONE

NOTE: R—Denotes Regular Irrigation. F—Flood Irrigation.

Adequate Supply: Yes..... No..... Explain.....

Remarks

* LOWER YELLOWSTONE IRRIGATION PROJECT

SEC 5

SERIAL 245 LOT 1 (NE1/4NE1/4) E. OF CO. ROAD 2.50 TOTAL

SERIAL 248 PART SENE 5.78 TOTAL

8.28

River Basin YELLOWSTONE

Also in: Plat No.	Twp.	Rge.	Plat No.	Twp.	Rge.	Plat No.	Twp.	Rge.
Plat No.	Twp.	Rge.	Plat No.	Twp.	Rge.	Plat No.	Twp.	Rge.

Information From: FIELD SURVEY

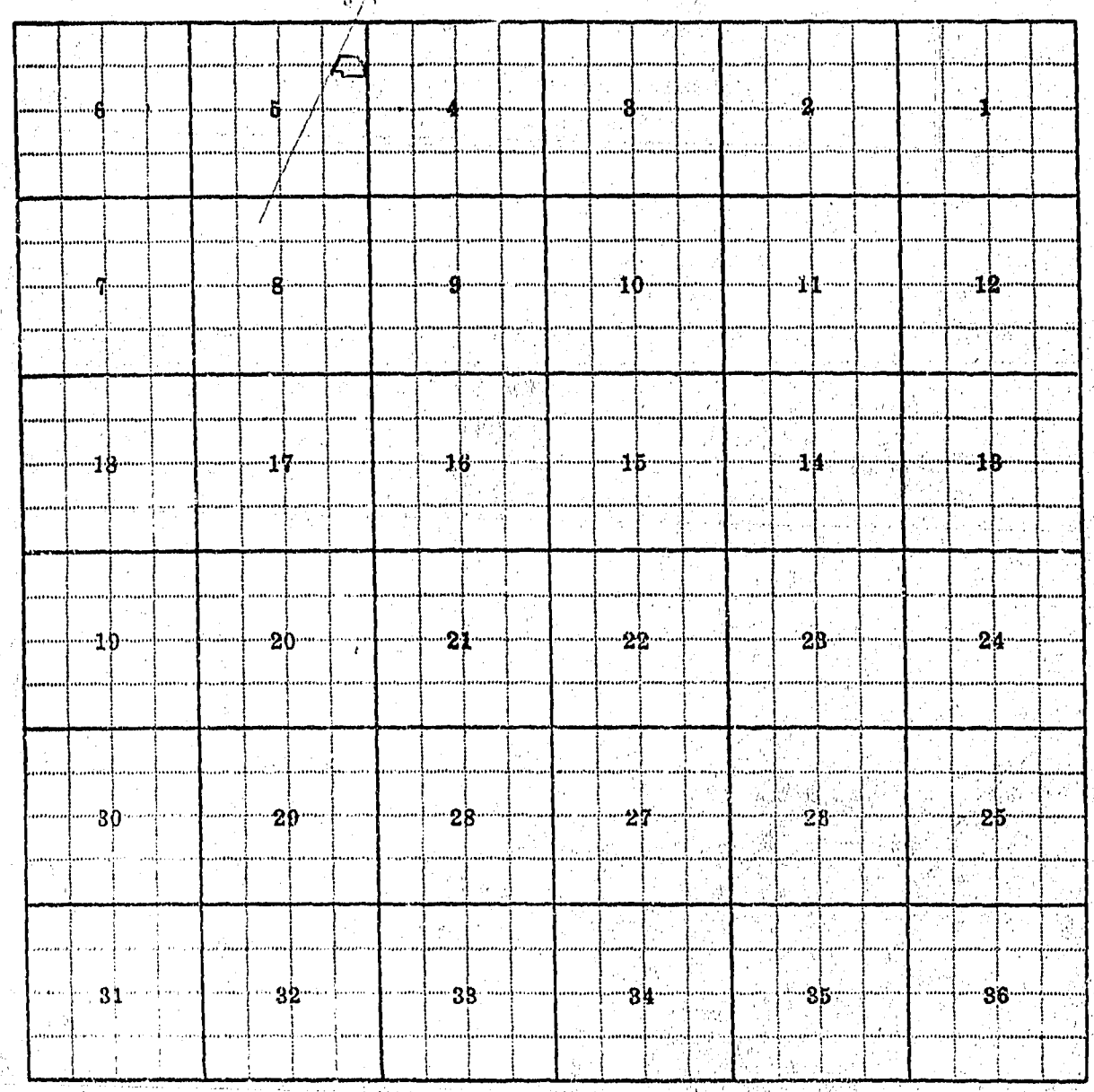

Land Ownership .....

F-1-A

County RICHLAND

T 22N R 57E Plat No. 56

Farm Checked: Date 8-12-1969

MONTANA WATER RESOURCES BOARD

Water Resources Survey

Photo No. 144-172

By D. Smith

Legal Land Owner KRUGER, HARRY & VIVIAN Address RT. 1, SIDNEY

Operator SAME Address

Water is delivered by:— 1. Private System; 2. Ditch Company; 3. State Project; (4) Federal Project; (5) Irrigation District

App. No. Decree No.	NAME OF APPROPRIATOR TO WHOM DECREED	NAME OF STREAM	Date App. Date Priority	Miner's Inches	In Use	NAME OF DITCH (Water Delivered By)	No.	R/F	Present Irr. Acres	Irrigable Acres
* SEE PROJ	U.S.B.R	YELLOWSTONE RIVER	—	—	NO	LOWER YELLOWSTONE MAIN CANAL	4/5	R	✓	✓

NOTE: R—Denotes Regular Irrigation. F—Flood Irrigation.

Adequate Supply: Yes..... No..... Explain.....

Remarks

* LOWER YELLOWSTONE IRRIGATION PROJECT

SEC 5

SERIAL 245-4 LOT 1 (NENE) E. OF CO. ROAD 1.00

River Basin YELLOWSTONE

Also in: Plat No.	Twp.	Rge.	Plat No.	Twp.	Rge.	Plat No.	Twp.	Rge.
Plat No.	Twp.	Rge.	Plat No.	Twp.	Rge.	Plat No.	Twp.	Rge.

Information From:

FIELD SURVEY



Land Ownership

F-1-A

County RICHLAND

T 22 N R 59 E Plat No. 56

Farm Checked: Date 8-12-1969

MONTANA WATER RESOURCES BOARD

Water Resources Survey

Photo No. 1HH-172

By D. Smith

Legal Land Owner EINAR RASMUSSEN ETAL Address RT. 1, SIDNEY

Operator SAME Address

Water is delivered by:— 1. Private System; 2. Ditch Company; 3. State Project; (4) Federal Project; (5) Irrigation District

App. No. Decree No.	NAME OF APPROPRIATOR TO WHOM DECREED	NAME OF STREAM	Date App. Date Priority	Miner's Inches	In Use	NAME OF DITCH (Water Delivered By)	No.	R/F	Present Irr. Acres	Irrigable Acres
* SEE PROJ.	U.S.B.R.	YELLOWSTONE RIVER	—	—	NO	LOWER YELLOWSTONE MAIN CANAL	96	R	—	—

NOTE: R—Denotes Regular Irrigation. F—Flood Irrigation.

Adequate Supply: Yes..... No..... Explain.....

Remarks

* LOWER YELLOWSTONE IRRIGATION PROJECT

SEC. 5

SERIAL 2-95-3 NENE .50

River Basin YELLOWSTONE

Also in: Plat No.	Twp.	Rge.	Plat No.	Twp.	Rge.	Plat No.	Twp.	Rge.
Plat No.	Twp.	Rge.	Plat No.	Twp.	Rge.	Plat No.	Twp.	Rge.

Information From:

FIELD SURVEY



Land Ownership

F-1-A

County RICHLAND

T. 22N R. 59E Plat No. 56

Farm Checked: Date 8-12-1969

MONTANA WATER RESOURCES BOARD

Water Resources Survey

Photo No. 1HH-172

By D. Smith

Legal Land Owner WILTON & VIVIAN LARSON % ED & GAIL CARPENTER Address RT. 1 BOX 178-A, SIDNEY

Operator ED CARPENTER Address

Water is delivered by:— 1. Private System; 2. Ditch Company; 3. State Project; (4.) Federal Project; (5.) Irrigation District

App. No. Decree No.	NAME OF APPROPRIATOR TO WHOM DECREED	NAME OF STREAM	Date App. Date Priority	Miner's Inches	In Use	NAME OF DITCH (Water Delivered By)	No.	R/F	Present Irr. Acres	Irrigable Acres
* SEE PROD	U.S.B.R.	YELLOWSTONE RIVER	—	—	NO	LOWER YELLOWSTONE MAIN CANAL	4/5	R	—	✓ 1.24
										1/C

NOTE: R—Denotes Regular Irrigation. F—Flood Irrigation.

Adequate Supply: Yes..... No..... Explain.....

Remarks.....

* LOWER YELLOWSTONE IRRIGATION PROJECT

SEC. 5

SERIAL 247-2 { SWNE W OF CO. ROAD
N½ BLOCK 2 1.24

Rx BECAUSE — LACK OF DESIRE & NO DITCH

River Basin YELLOWSTONE

Also in: Plat No.	Twp.	Rge.	Plat No.	Twp.	Rge.	Plat No.	Twp.	Rge.
Plat No.	Twp.	Rge.	Plat No.	Twp.	Rge.	Plat No.	Twp.	Rge.

Information From:

ED CARPENTER



Land Ownership .....

F-1-A

County RICHLAND

T 22 N R 59 E Plat No. 56

Farm Checked: Date 8-11-1969

MONTANA WATER RESOURCES BOARD

Water Resources Survey

Photo No. 1HA-172

By D. Smith

Legal Land Owner FISCHER, JAMES F. & SARAH E. Address RT. 1 SIDNEY

Operator SAME Address

Water is delivered by:— 1. Private System; 2. Ditch Company; 3. State Project; (4) Federal Project; (5) Irrigation District

App. No. Decree No.	NAME OF APPROPRIATOR TO WHOM DECREED	NAME OF STREAM	Date App. Date Priority	Miner's Inches	In Use	NAME OF DITCH (Water Delivered By)	No.	R/F	Present Irr. Acres	Irrigable Acres
* SEE PRO	U.S.B.R.	YELLOWSTONE RIVER	—	—	NO	LOWER YELLOWSTONE	4/5	R	—	[redacted]
						MAIN CANAL E				2.00
						LAT C				

NOTE: R—Denotes Regular Irrigation. F—Flood Irrigation.

Adequate Supply: Yes..... No..... Explain.....

Remarks.....

* LOWER YELLOWSTONE IRRIGATION PROJECT
SEC. 5
SERIAL 253-1A E½SESW 1.00

Px BECAUSE OF LACK OF DESIRE. DIFFICULT TO GET WATER.

River Basin YELLOWSTONE

Also in: Plat No.	Twp.	Rge.	Plat No.	Twp.	Rge.	Plat No.	Twp.	Rge.
Plat No.	Twp.	Rge.	Plat No.	Twp.	Rge.	Plat No.	Twp.	Rge.

Information From: SARAH FISCHER

6	5	4	3	2	1
7	8	9	10	11	12
18	17	16	15	14	13
19	20	21	22	23	24
30	29	28	27	26	25
31	32	33	34	35	36

Land Ownership.....

F-1-A

County RICHLAND

T. 22N R. 59E Plat No. 56

Farm Checked: Date 8-11-1969

MONTANA WATER RESOURCES BOARD

Water Resources Survey

Photo No. 1HH-172

By D. Smith

Legal Land Owner EVANSON, CLAIR L. Address RT. 1, SIDNEY

Operator SAME Address

Water is delivered by:— 1. Private System; 2. Ditch Company; 3. State Project; (4) Federal Project; (5) Irrigation District

App. No. Decree No.	NAME OF APPROPRIATOR TO WHOM DECREED	NAME OF STREAM	Date App. Date Priority	Miner's Inches	In Use	NAME OF DITCH (Water Delivered By)	No.	R/F	Present Irr. Acres	Irrigable Acres
* SEE PROJ	U.S.B.R	YELLOWSTONE RIVER	—	—	NO	LOWER YELLOWSTONE MAIN CANAL	4/5	R	—	—

NOTE: R—Denotes Regular Irrigation. F—Flood Irrigation.

Adequate Supply: Yes..... No..... Explain.....

Remarks

* LOWER YELLOWSTONE IRRIGATION PROJECT

SEC. 5

SERIAL 247-8 S½ OF BLK. 5 PART OF SWNE .50

PX BECAUSE - LACK OF DESIRE & NO FURTHER USE OF WATER

River Basin YELLOWSTONE

Also in:	Plat No.	Twp.	Rge.	Plat No.	Twp.	Rge.	Plat No.	Twp.	Rge.
	Plat No.	Twp.	Rge.	Plat No.	Twp.	Rge.	Plat No.	Twp.	Rge.

Information From: CLAIR EVANSON

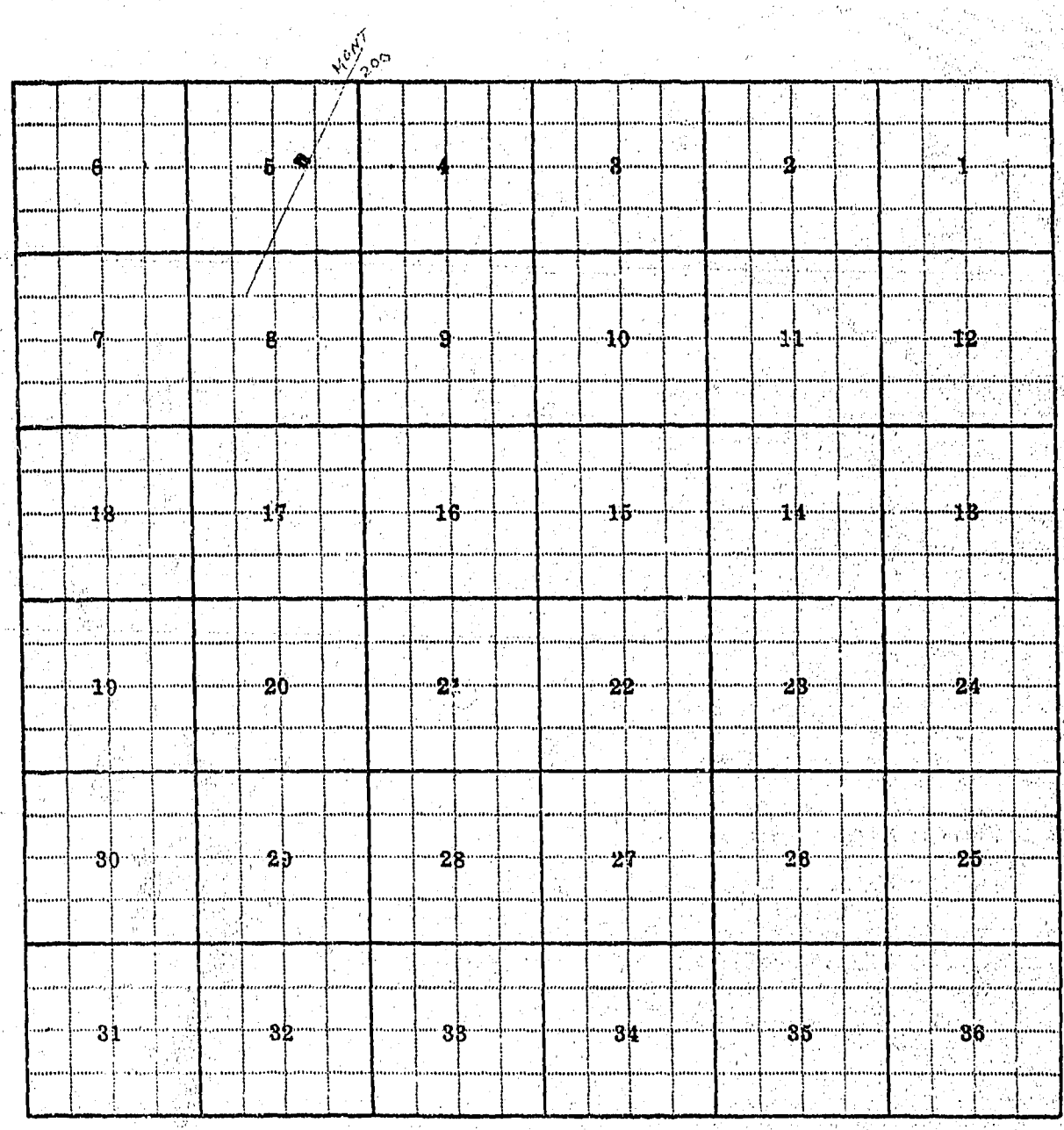

Land Ownership .....

F-1-A

County RICHLAND

T 22N R 59E Plat No. 56

Farm Checked: Date 8-11-1969

MONTANA WATER RESOURCES BOARD

Water Resources Survey

Photo No. 1 HH-172

By D. Smith

Legal Land Owner TULOMA GAS Address RT. 1 SIDNEY

Operator SAME Address

Water is delivered by:— 1. Private System; 2. Ditch Company; 3. State Project; (4) Federal Project; (5.) Irrigation District

App. No. Decree No.	NAME OF APPROPRIATOR TO WHOM DECREED	NAME OF STREAM	Date App. Date Priority	Miner's Inches	In Use	NAME OF DITCH (Water Delivered By)	No.	R/F	Present Irr. Acres	Irrigable Acres
* SEE PROJ.	U.S.B.R.	YELLOWSTONE RIVER	—	—	110	LOWER YELLOWSTONE MAIN CANAL	4/5	R	—	—

NOTE: R—Denotes Regular Irrigation. F—Flood Irrigation.

Adequate Supply: Yes..... No..... Explain.....

Remarks.

* LOWER YELLOWSTONE IRRIGATION PROJECT
SEC 5
SERIAL 247-3 JULIUS DEGN PLAT SWNE (BLK 1) 1.50
Px BECAUSE COMMERCIAL LOT - LACK OF DESIRE & NO SOURCE OF WATER.

River Basin YELLOWSTONE

Also in: Plat No. Twp. Rge.	Plat No. Twp. Rge.	Plat No. Twp. Rge.
Plat No. Twp. Rge.	Plat No. Twp. Rge.	Plat No. Twp. Rge.

Information From: FIELD SURVEY



Land Ownership

F-1-A

County RICHLAND T 22N R 59E Plat No. 56

Farm Checked: Date 8-12-1969

MONTANA WATER RESOURCES BOARD

Water Resources Survey

Photo No. 1HH-172

By D. Smith

Legal Land Owner PERRY + ESTHER HATTER % RALPH SHIELDS Address RT. 1 SIDNEY

Operator SAME Address

Water is delivered by:— 1. Private System; 2. Ditch Company; 3. State Project; (4.) Federal Project; (5.) Irrigation District

App. No. Decree No.	NAME OF APPROPRIATOR TO WHOM DECREED	NAME OF STREAM	Date App. Date Priority	Miner's Inches	In Use	NAME OF DITCH (Water Delivered By)	No.	R/F	Present Irr. Acres	Irrigable Acres
* SEE REM.	U. S. B. R.	YELLOWSTONE RIVER	—	—	NO	LOWER YELLOWSTONE MAIN CANAL	4/5	R	—	—

NOTE: R—Denotes Regular Irrigation. F—Flood Irrigation.

Adequate Supply: Yes..... No..... Explain.....

Remarks

* LOWER YELLOWSTONE IRRIGATION PROJECT

SEC. 5

SERIAL 247-1 IN NENE OF LOT 1 .50

River Basin YELLOWSTONE

Also in: Plat No.	Twp.	Rge.	Plat No.	Twp.	Rge.	Plat No.	Twp.	Rge.
Plat No.	Twp.	Rge.	Plat No.	Twp.	Rge.	Plat No.	Twp.	Rge.

Information From: FIELD SURVEY



Land Ownership

F-1-A

County RICHLAND

T. 22N R. 59E Plat No. 56

Farm Checked: Date 8-11-1969

MONTANA WATER RESOURCES BOARD

Water Resources Survey

Photo No. 1HH-172

By D. Smith

Legal Land Owner GREAT PLAINS SUPPLY Address RT. 1, SIDNEY

Operator SAME Address

Water is delivered by:— 1. Private System; 2. Ditch Company; 3. State Project; (4.) Federal Project; (5.) Irrigation District

App. No. Decree No.	NAME OF APPROPRIATOR TO WHOM DECREED	NAME OF STREAM	Date App. Date Priority	Miner's Inches	In Use	NAME OF DITCH (Water Delivered By)	No.	R/F	Present Irr. Acres	Irrigable Acres
* SEE PROJ	U.S.B.R.	YELLOWSTONE RIVER	—	—	NO	LOWER YELLOWSTONE MAIN CANAL	4/5	R	✓	— DK

NOTE: R—Denotes Regular Irrigation. F—Flood Irrigation.

Adequate Supply: Yes..... No..... Explain.....

Remarks

* LOWER YELLOWSTONE IRRIGATION PROJECT
SEC. 5
SERIAL 247-1 SWNW - ALL OF BLK. 3 2.00

River Basin YELLOWSTONE

Also in: Plat No.	Twp.	Rge.	Plat No.	Twp.	Rge.	Plat No.	Twp.	Rge.
Plat No.	Twp.	Rge.	Plat No.	Twp.	Rge.	Plat No.	Twp.	Rge.

Information From: FIELD SURVEY

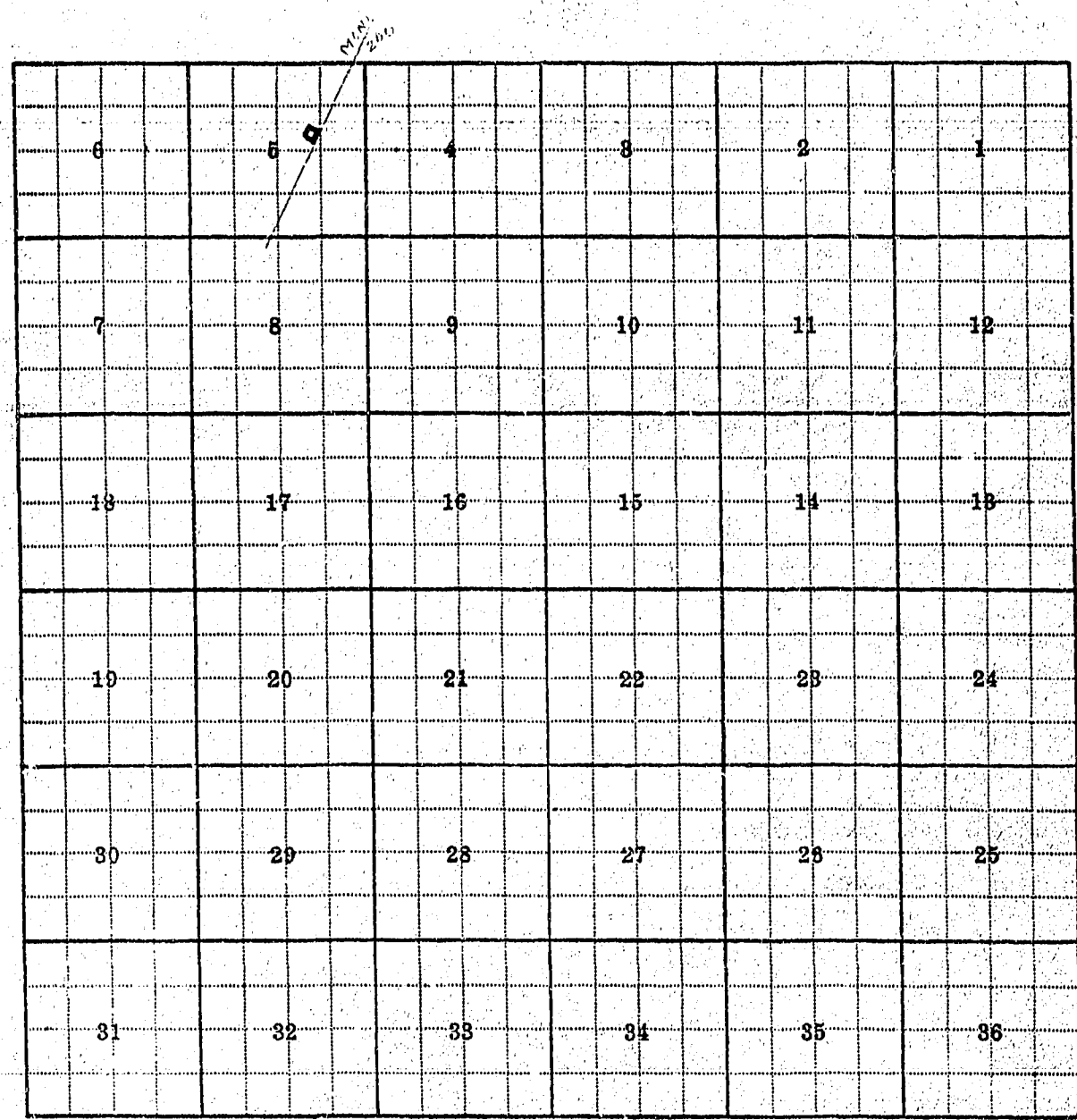

Land Ownership.....

.....

.....

F-1-A

County RICHLAND

T. 22N R. 59E Plat No. 56

Farm Checked: Date 8-12-1969

MONTANA WATER RESOURCES BOARD

Water Resources Survey

Photo No. 1H4-172

By D. Smith

Legal Land Owner RICHLAND MACHINERY CO. Address 218 E. MAIN, SIDNEY

Operator SAME Address

Water is delivered by:— 1. Private System; 2. Ditch Company; 3. State Project; (4) Federal Project; (5) Irrigation District

App. No. Decree No.	NAME OF APPROPRIATOR TO WHOM DECREED	NAME OF STREAM	Date App. Date Priority	Miner's Inches	In Use	NAME OF DITCH (Water Delivered By)	No.	R/F	Present Irr. Acres	Irrigable Acres
* SEE PROJ.	U.S.B.R.	YELLOWSTONE RIVER	—	—	NO	LOWER YELLOWSTONE MAIN CANAL	4/5	R	—	—
										D/C

NOTE: R—Denotes Regular Irrigation. F—Flood Irrigation.

Adequate Supply: Yes..... No..... Explain.....

Remarks

* LOWER YELLOWSTONE IRRIGATION PROJECT

SEC. 5

SERIAL 247-1 SW NE S½ BLK 2 1.00

PX BECAUSE - LACK OF DESIRE

River Basin YELLOWSTONE

Also in: Plat No.	Twp.	Rge.	Plat No.	Twp.	Rge.	Plat No.	Twp.	Rge.
Plat No.	Twp.	Rge.	Plat No.	Twp.	Rge.	Plat No.	Twp.	Rge.

Information From:

RICHARD BUXBAUM (NEIGHBOR)



Land Ownership.....

F-1-A

County RICHLAND

T 22N R 59E Plat No. 56

Farm Checked: Date 8-4-1969

MONTANA WATER RESOURCES BOARD

Water Resources Survey

Photo No. 1HH-172

By D. Smith

Legal Land Owner ALDYTH & VIGGO ANDERSEN Address RT. 1, SIDNEY BOX 255

Operator VIGGO ANDERSON Address SAME

Water is delivered by:— 1. Private System; 2. Ditch Company; 3. State Project; (4) Federal Project; (5) Irrigation District

App. No. Decree No.	NAME OF APPROPRIATOR TO WHOM DECREED	NAME OF STREAM	Date App. Date Priority	Miner's Inches	In Use	NAME OF DITCH (Water Delivered By)	No.	R/F	Present Irr. Acres	Irrigable Acres
* SEE PROJ	U.S.B.R.	YELLOWSTONE RIVER	—	—	YES	LOWER YELLOWSTONE	4/5	R	~~1057.20~~	—
						MAIN CANAL			1053.00	
1-63	PAUL D. OBERGFELL &	LONE TREE CREEK	8-29-1922	500	NO (PT)					
	GEORGE W. WILLIAMS									
	P.O.D. — SEC. 31	T 23N-R 59E								
									65.00	
** SEE RENTAL	U.S.B.R.	YELLOWSTONE RIVER	—	—	YES	ANDERSON DITCHES & PUMPS	4/5	R	~~[illegible]~~	—
									~~[illegible]~~	
									163.40	

NOTE: R--Denotes Regular Irrigation. F—Flood Irrigation.

Adequate Supply: Yes..... No..... Explain.....

Remarks.....

* LOWER YELLOWSTONE IRRIGATION PROJECT

SEC. 6

SERIAL 256 — LOT 1 33.50; LOT 2 5.10; SWNE 27.30; SENE 39.30

105.20 TOTAL

** WATER RENTAL

ANDERSON BROS NE¼ EST. NW¼ SEC 6 T 22N-R59E PUMP 89 ACRES 54 Ac.

ANDERSON FIGURES HE WILL LOSE APPRX 35 ACRES OF IRRIGATION ON THIS WATER RENTAL IN NW¼ SEC 6 BECAUSE OF NEW SIDNEY MUNICIPAL AIRPORT RIGHT OF WAY & RUNWAY (NOW UNDER CONSTR.) River Basin YELLOWSTONE

HE WILL RECONSTRUCT PART OF HIS SYSTEM NEXT YEAR & WILL IRRIGATE EVERYTHING EAST OF NEW RUNWAY.

Also in: Plat No..... Twp..... Rge.....	Plat No..... Twp..... Rge.....	Plat No..... Twp..... Rge.....
Plat No..... Twp..... Rge.....	Plat No..... Twp..... Rge.....	Plat No..... Twp..... Rge.....

Information From:

VIGGO ANDERSON



Land Ownership.....

F-1-A

County RICHLAND T. 22N R. 59 Plat No. 56

Farm Checked Date 8-1-1969 **MONTANA WATER RESOURCES BOARD** Photo No. 1HH-172, 1HH-170

By D. Smith **Water Resources Survey**

Legal Land Owner GROSKINSKY, ALBERT H. & ANNE Address RT. 1, SIDNEY

Operator SAME ** Address

Water is delivered by:— 1. Private System; 2. Ditch Company; 3. State Project; (4) Federal Project; (5) Irrigation District

App. No. Decree No.	NAME OF APPROPRIATOR TO WHOM DECREED	NAME OF STREAM	Date App. Date Priority	Miner's Inches	In Use	NAME OF DITCH (Water Delivered By)	No.	R/F	Present Irr. Acres	Irrigable Acres
* SEE PROJ.	U.S.B.R.	YELLOWSTONE RIVER	—	—	YES	LOWER YELLOWSTONE	4/5	R	~~542.25~~	—
						MAIN CANAL &				
						LATS. C, B & B1			553.25	
1-63	PAUL D. OBERGFELL &	LONE TREE CREEK	8-29-1902	500	NO (PT)					
	GEORGE W. WILLIAMS									
	P.O.D. SEC. 31 T. 23N-R59E									
	SEC. 6 208.40									
	7 195.65									
	17 125.20									
	18 24.00									
	593.25									

NOTE: R—Denotes Regular Irrigation. F—Flood Irrigation.

88.40 44.10 75.90 (6) 208.40 54.20 141.55 (7) 195.65

Adequate Supply: Yes..... No..... Explain.....

Remarks ** WILBER RUPP, VICTOR LORENZ & VICTOR BUXBAUM SEPARATELY SHARE CROP PORTIONS OF THIS OWNERSHIP.

* LOWER YELLOWSTONE IRRIGATION PROJECT

			NENE	28.00				LOT 7	7.10	SERIAL 263	SEC. 7	NENE	32.95
SERIAL 281	SEC. 18		SENE	36.00	SERIAL 258	SEC. 6		SESW	37.00			NWNE	31.70
			TOTAL	64.00				TOTAL	44.10			SWNE	39.00
			NWNW	31.80				SWSE	38.70			SENE	38.90
SERIAL 280	SEC. 17		SWNW	25.00	SERIAL 259	SEC. 6		SESE	37.20		TOTAL		141.55
			NWSW	31.20				TOTAL	75.90	6			
			SWSW	37.20				NENW	37.00	7			
			TOTAL	125.20	SERIAL 260	SEC. 7		LOT 1	17.10	17			
			NESW	13.40				TOTAL	54.10	18			
SERIAL 257	SEC. 6		NWSE	37.80									
			NESE	37.20									
				88.40									

River Basin YELLOWSTONE

Also in: Plat No.	Twp.	Rge.	Plat No.	Twp.	Rge.	Plat No.	Twp.	Rge.
Plat No.	Twp.	Rge.	Plat No.	Twp.	Rge.	Plat No.	Twp.	Rge.

Information From: VICTOR LORENZ, WILBER RUPP & VIC BUXBAUM

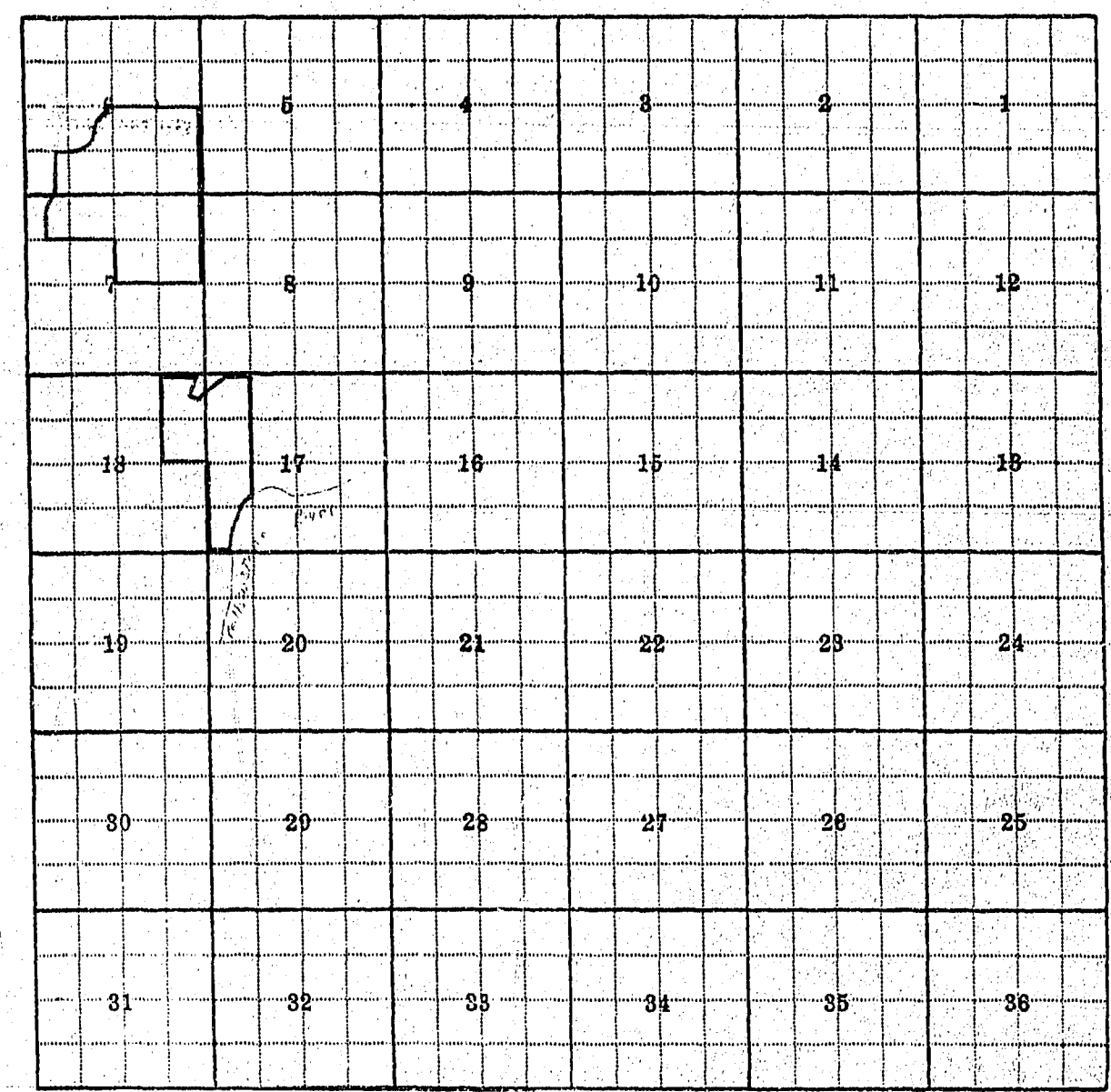

Land Ownership.....

F-1-A

County RICHLAND

T 22N R 59E Plat No. 56

Farm Checked: Date 8-4-1969

MONTANA WATER RESOURCES BOARD

Water Resources Survey

Photo No. 1HH-172

By D. Smith

Legal Land Owner MARY L. BAKER Address RT. 1 SIDNEY

Operator D. C. BAKER, D.V.M. Address SAME

Water is delivered by:— 1. Private System; 2. Ditch Company; 3. State Project; (4) Federal Project; (5) Irrigation District

App. No. Decree No.	NAME OF APPROPRIATOR TO WHOM DECREED	NAME OF STREAM	Date App. Date Priority	Miner's Inches	In Use	NAME OF DITCH (Water Delivered By)	No.	R/F	Present Irr. Acres	Irrigable Acres
* NONE	U.S.B.R	YELLOWSTONE RIVER	—	—	NO	OLD DITCH & PUMPSITE	4/5	R	—	11.00
							✓ THIS		PX	LEFT
							OUT		of	SUMMARY.
							HAS		NOT	BEEN
							USED		IN	10 yrs
									INFORMATION	
									ONLY.	

NOTE: R—Denotes Regular Irrigation. F—Flood Irrigation.

Adequate Supply: Yes..... No..... Explain.....

Remarks

* DR. BAKER SAID THIS SYSTEM HAS NOT BEEN USED FOR 10 OR 12 YEARS.

LAND IN SWSW SEC 6 NOT ON PROJECT LIST

River Basin YELLOWSTONE

Also in: Plat No..... Twp..... Rge.....	Plat No..... Twp..... Rge.....	Plat No..... Twp..... Rge.....
Plat No..... Twp..... Rge.....	Plat No..... Twp..... Rge.....	Plat No..... Twp..... Rge.....

Information From:

DR. D. C. BAKER

6	5	4	3	2	1
7	8	9	10	11	12
18	17	16	15	14	13
19	20	21	22	23	24
30	29	28	27	26	25
31	32	33	34	35	36

Land Ownership.....

F-1-A

County RICHLAND

T 22N R 57E Plat No 56

Farm Checked: Date 8-4-1969

MONTANA WATER RESOURCES BOARD
Water Resources Survey

Photo No 1H4-172

By D. Smith

Legal Land Owner LORENZ, VICTOR & ROSE Address RT. 1, SIDNEY

Operator SAME Address

Water is delivered by:— 1. Private System; 2. Ditch Company; 3. State Project; (4) Federal Project; (5) Irrigation District

App. No. Decree No.	NAME OF APPROPRIATOR TO WHOM DECREED	NAME OF STREAM	Date App. Date Priority	Miner's Inches	In Use	NAME OF DITCH (Water Delivered By)	No.	R/F	Present Irr. Acres	Irrigable Acres
* SEE PROJ	U.S.B.R	YELLOWSTONE RIVER	—	—	YES	LOWER YELLOWSTONE MAIN CANAL	4/5	R	~~[illegible]~~ 136.00	—
** SEE RENTAL	U.S.B.R	YELLOWSTONE RIVER	—	—	YES	LOWER YELLOWSTONE MAIN CANAL & LORENZ PUMP & DITCH	4/5	R	65.00	
									201	

NOTE: R—Denotes Regular Irrigation. F—Flood Irrigation.

49
82
131
65
196

150.50
65
215.50

Adequate Supply: Yes..... No..... Explain.....

Remarks

* LOWER YELLOWSTONE IRRIGATION PROJECT

SEC. 7

SERIAL 261

SENW	38.00
LOT 2	13.00
LOT 3	4.00
LOT 4	18.10
SESW	38.80
NESW	38.60
	150.50 TOTAL

** WATER RENTAL

VICTOR LORENZ LOTS 2,3 & 4 SEC. 7 PUMP 65 ACRES

T 22N - R 57E

River Basin YELLOWSTONE

Also in: Plat No..... Twp..... Rge.....	Plat No..... Twp..... Rge.....	Plat No..... Twp..... Rge.....
Plat No..... Twp..... Rge.....	Plat No..... Twp..... Rge.....	Plat No..... Twp..... Rge.....

Information From:

VIC LORENZ

6	5	4	3	2	1
7	8	9	10	11	12
18	17	16	15	14	13
19	20	21	22	23	24
30	29	28	27	26	25
31	32	33	34	35	36

Land Ownership

F-1-A

County RICHLAND

T 22 N R 59 E Plat No. 56

Farm Checked: Date 8-4-1969

MONTANA WATER RESOURCES BOARD

Water Resources Survey

Photo No. 1 HH-172

By D. Smith

Legal Land Owner BEAGLE LAND & LIVESTOCK CO. Address 120 2ND AVE SW, SIDNEY

Operator WILLMER A. LORENZ Address BOX 304 SIDNEY

Water is delivered by:— 1. Private System; 2. Ditch Company; 3. State Project; (4) Federal Project; (5) Irrigation District

App. No. Decree No.	NAME OF APPROPRIATOR TO WHOM DECREED	NAME OF STREAM	Date App. Date Priority	Miner's Inches	In Use	NAME OF DITCH (Water Delivered By)	No.	R/F	Present Irr. Acres	Irrigable Acres
* SEE PROJ	U. S. B. R.	YELLOWSTONE RIVER	—	—	YES	LOWER YELLOWSTONE MAIN CANAL & LATS B & B1	4/5	R	150.90	—
** SEE RENTAL	U.S.B.R	YELLOWSTONE RIVER	—	—	YES	LOWER YELLOWSTONE MAIN CANAL & LAT B1			134.00 ~~9.50~~ ~~184.90~~ 0	~~9.50~~ NONE

NOTE: R—Denotes Regular Irrigation. F—Flood Irrigation.

Adequate Supply: Yes ..... No ..... Explain .....

Remarks

* LOWER YELLOWSTONE IRRIGATION PROJECT

SEC 7

SERIAL 262

NE SE	39.00
NW SE	39.00
SW SE	38.10
SE SE	37.80
	150.90 TOTAL

SEC. 8

SERIAL 268

NE SW	37.00
NW SW	35.80
SW SW	35.40
SE SW	32.30
	140.50 TOTAL

** WATER RENTAL BEAGLE LAND & LIVESTOCK CO.
SESW & SWSE SEC 8 T22N - R59E
GRAVITY 3 ACRES
THIS IS RAILROAD RIGHT OF WAY, LEASED
BY BEAGLE LAND & LIVESTOCK CO.

* Rx BECAUSE IT IS INCONVENIENT & NEEDS LEVELING
134 Ac. R.

River Basin YELLOWSTONE

Also in: Plat No. ..... Twp. ..... Rge.	Plat No. ..... Twp. ..... Rge.	Plat No. ..... Twp. ..... Rge. .....
Plat No. ..... Twp. ..... Rge.	Plat No. ..... Twp. ..... Rge.	Plat No. ..... Twp. ..... Rge. .....

Information From:

WILLMER LORENZ

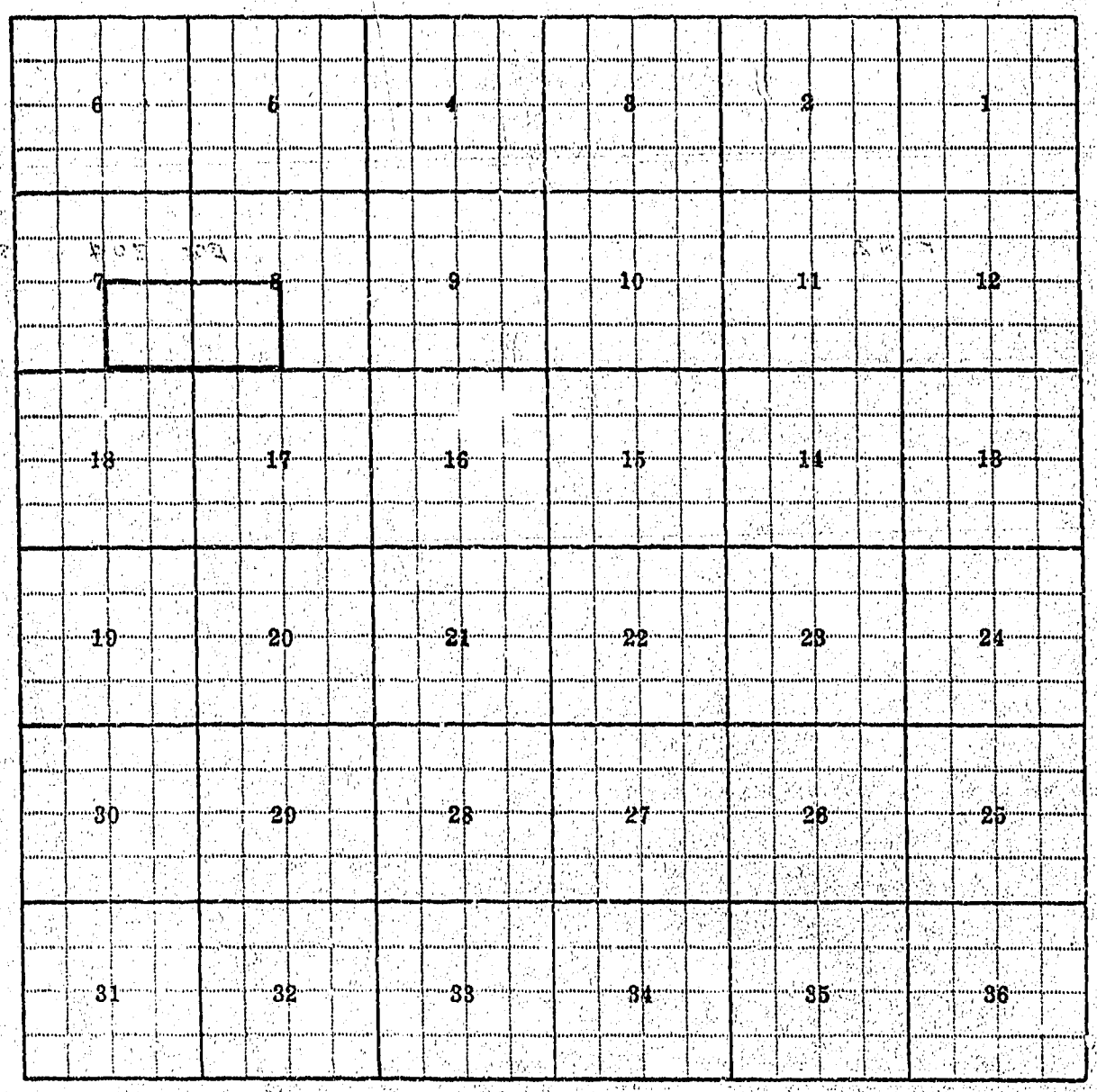

Land Ownership

F-1-A

County RICHLAND

T 22N R 59E Plat No. 56

Farm Checked: Date 8-7-1969

MONTANA WATER RESOURCES BOARD

Water Resources Survey

Photo No. 14H-172

By D. Smith

Legal Land Owner FRANCE, DARWIN & SHIRLEY J. Address SIDNEY

Operator SAME Address

Water is delivered by:— 1. Private System; 2. Ditch Company; 3. State Project; (4.) Federal Project; (5.) Irrigation District

App. No. Decree No.	NAME OF APPROPRIATOR TO WHOM DECREED	NAME OF STREAM	Date App. Date Priority	Miner's Inches	In Use	NAME OF DITCH (Water Delivered By)	No.	R/F	Present Irr. Acres	Irrigable Acres
* SEE FRO	U.S.B.R	YELLOWSTONE RIVER	—	—	YES	LOWER YELLOWSTONE	4/5	R	3.95	—
						MAIN CANAL &				
						LAT B				
									UC	

NOTE: R—Denotes Regular Irrigation. F—Flood Irrigation.

Adequate Supply: Yes ..... No ..... Explain .....

Remarks

* LOWER YELLOWSTONE IRRIGATION PROJECT

SEC. 8

SERIAL 270-6A NE SE 3.95

River Basin YELLOWSTONE

Also in: Plat No. ..... Twp. ..... Rge.	Plat No. ..... Twp. ..... Rge.	Plat No. ..... Twp. ..... Rge. .....
Plat No. ..... Twp. ..... Rge.	Plat No. ..... Twp. ..... Rge.	Plat No. ..... Twp. ..... Rge. .....

Information From:

SHIRLEY FRANCE

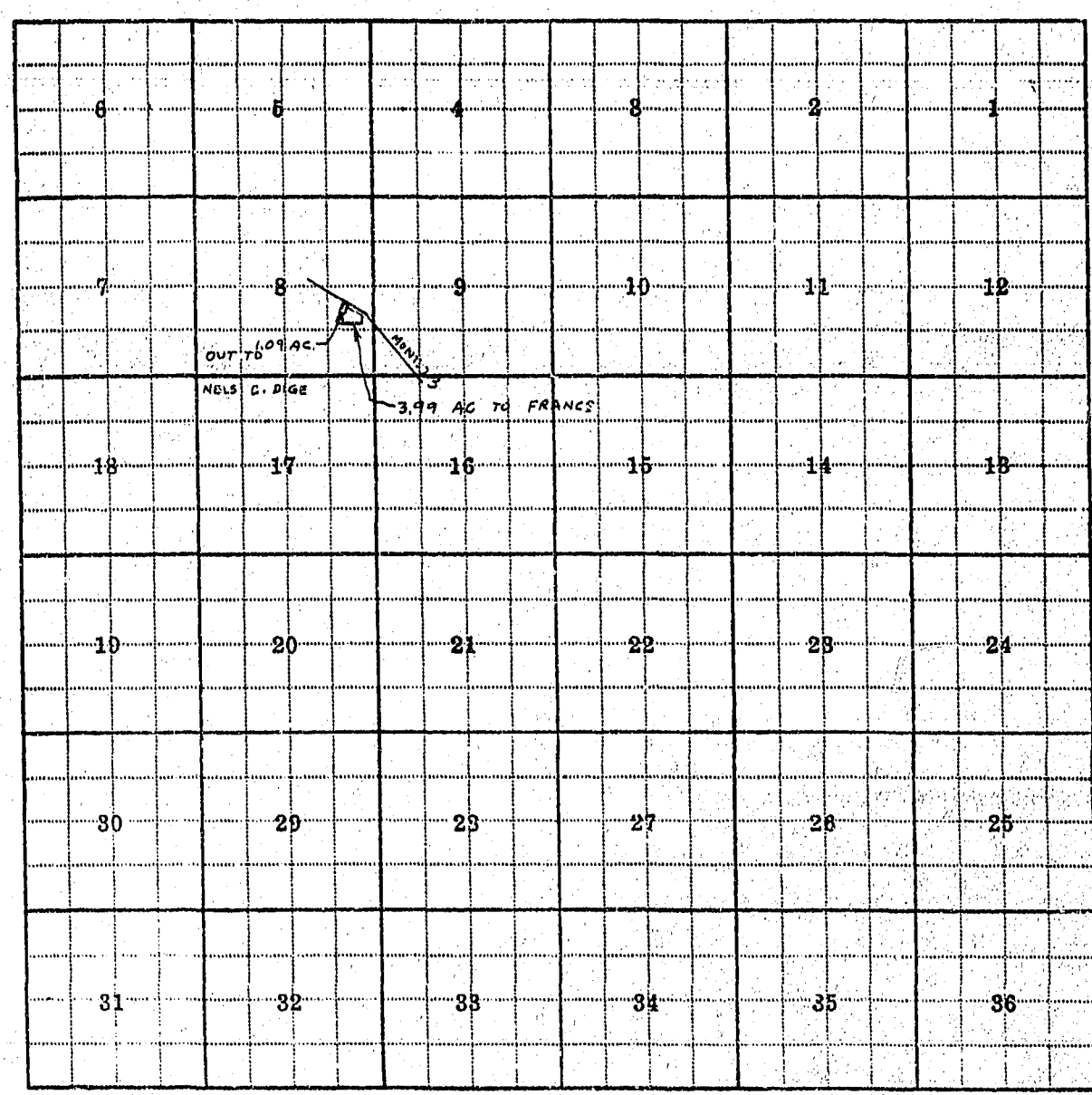

Land Ownership.....

F-1-A

County RICHLAND

T 22N R 59E Plat No. 56

Farm Checked: Date 8-6-1969

MONTANA WATER RESOURCES BOARD

Water Resources Survey

Photo No. 1HH-172

6HH-162

By D. Smith

Legal Land Owner DAHL, CARL & EDNA Address SKAAR RT. SIDNEY

Operator SAME Address

Water is delivered by:— 1. Private System; 2. Ditch Company; 3. State Project; (4) Federal Project; (5) Irrigation District

App. No. Decree No.	NAME OF APPROPRIATOR TO WHOM DECREED	NAME OF STREAM	Date App. Date Priority	Miner's Inches	In Use	NAME OF DITCH (Water Delivered By)	No.	R/F	Present Irr. Acres	Irrigable Acres
* SEE PROJ	U.S.F.R.	YELLOWSTONE RIVER	—	—	YES	LOWER YELLOWSTONE	4/5	R ✓	29.00	~~29.48~~
						MAIN CANAL				NONE
						& LAT. B				

NOTE: R—Denotes Regular Irrigation. F—Flood Irrigation.

Adequate Supply: Yes..... No..... Explain.....

Remarks.....

* LOWER YELLOWSTONE IRRIGATION PROJECT

SERIAL 271

SEC 8
NE SE SOUTH 1.00
PART LOT 1 14.10
SEC 9
PART LOT 3 10.80
26.98 TOTAL

River Basin YELLOWSTONE

Also in: Plat No..... Twp..... Rge.....	Plat No..... Twp..... Rge.....	Plat No..... Twp..... Rge.....
Plat No..... Twp..... Rge.....	Plat No..... Twp..... Rge.....	Plat No..... Twp..... Rge.....

Information From: EDNA DAHL

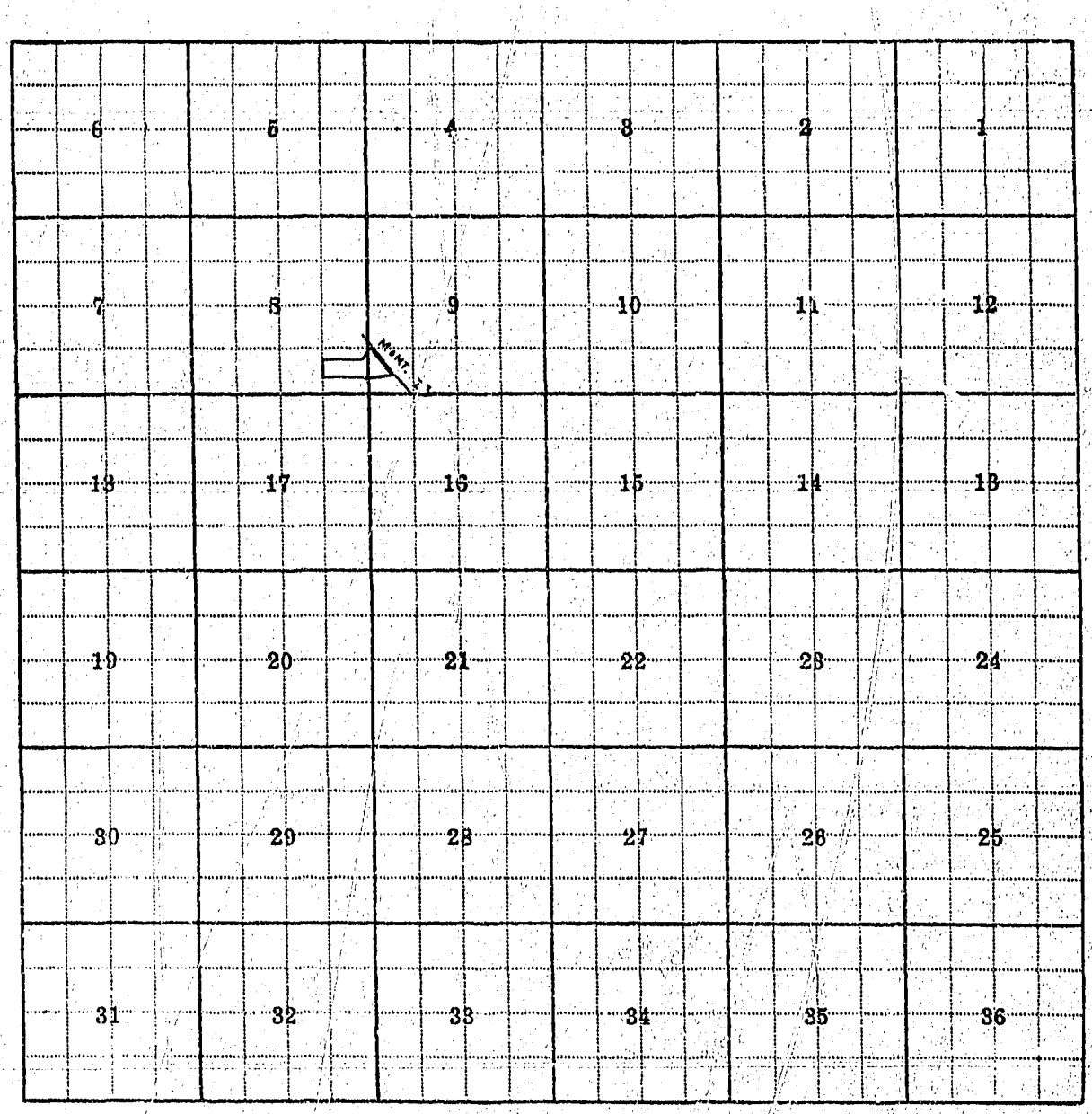

Land Ownership.....

F-1-A

County RICHLAND

T 22N R 59E Plat No. 56

Farm Checked: Date 8-6-1969

MONTANA WATER RESOURCES BOARD

Water Resources Survey

Photo No. 1 HH-172
6 HH-162

By T.

Legal Owner STRASHEIM, EUNICE L. STIP Address RT. 1, SIDNEY

Operator JOHN STRASHEIM (HUSBAND) Address

Water is delivered by:— 1. Private System; 2. Ditch Company; 3. State Project; (4.) Federal Project; (5.) Irrigation District

App. No. Decree No.	NAME OF APPROPRIATOR TO WHOM DECREED	NAME OF STREAM	Date App. Date Priority	Miner's Inches	In Use	NAME OF DITCH (Water Delivered By)	No.	R/F	Present Irr. Acres	Irrigable Acres
* SEE PROJ.	U.S.B.R.	YELLOWSTONE RIVER	—	—	YES	LOWER YELLOWSTONE	465	R	11.00	7.34
						MAIN CANAL				
						& LAT. B				

NOTE: R—Denotes Regular Irrigation. F—Flood Irrigation.

Adequate Supply: Yes..... No..... Explain.....

Remarks.....

* LOWER YELLOWSTONE IRRIGATION PROJECT

SEC 8 & 9

SERIAL 271-2 { LOT 1 (SESE) 16.34 → IN SEC 8
PART LOT 3 3.00 → IN SEC. 9
19.34 TOTAL

Ex — THAT PORTION OF THIS OWNERSHIP IN SEC. 9 CAN NO LONGER BE IRRIGATED BECAUSE DITCH WAS BURIED BY LANDSCAPING FOR NEW HOUSE.

River Basin YELLOWSTONE

Also in: Plat No..... Twp..... Rge.....	Plat No..... Twp..... Rge.....	Plat No..... Twp..... Rge.....
Plat No..... Twp..... Rge.....	Plat No..... Twp..... Rge.....	Plat No..... Twp..... Rge.....

Information From: JOHN STRASHEIM

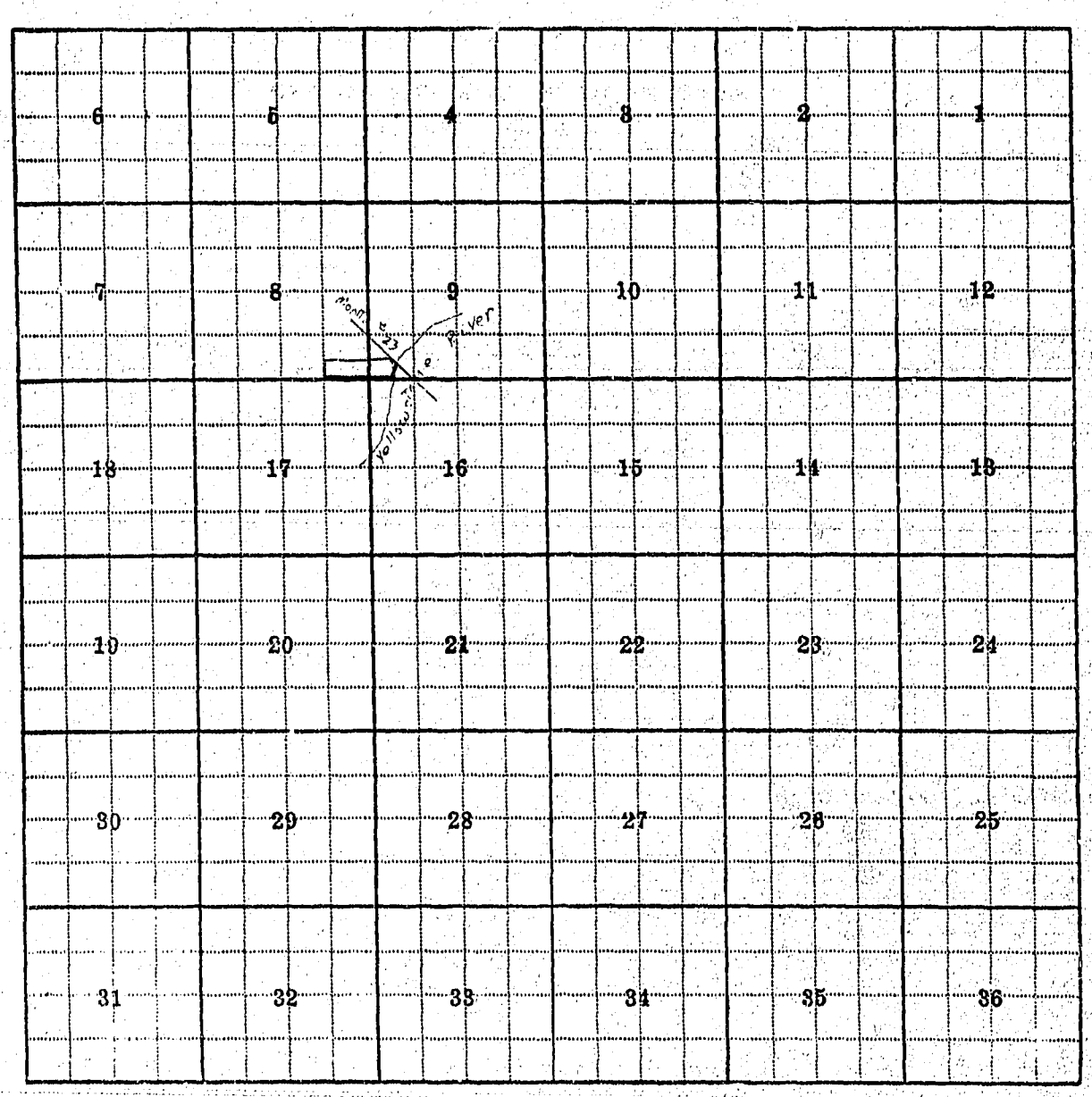

Land Ownership .....

F-1-A

County RICHLAND

T. 22 N R. 59 E Plat No. 56

Farm Checked: Date 8-5-1969

MONTANA WATER RESOURCES BOARD

Water Resources Survey

Photo No. 1HH-172

By D. Smith

Legal Land Owner BUXBAUM, MARY

Address 509 2nd NE, SIDNEY

Operator VICTOR BUXBAUM

Address RT. 1, SIDNEY

Water is delivered by:— 1. Private System; 2. Ditch Company; 3. State Project; (4.) Federal Project; (5.) Irrigation District

App. No. Decree No.	NAME OF APPROPRIATOR TO WHOM DECREED	NAME OF STREAM	Date App. Date Priority	Miner's Inches	In Use	NAME OF DITCH (Water Delivered By)	No.	R/F	Present Irr. Acres	Irrigable Acres
* SEE PROJ.	U.S.B.R.	YELLOWSTONE RIVER	—	—	YES	LOWER YELLOWSTONE	1/5	R	~~[illegible]~~	~~[illegible]~~
						MAIN CANAL &			116.00	NONE
						LATS. C3 & B				

NOTE: R—Denotes Regular Irrigation. F—Flood Irrigation.

Adequate Supply: Yes..... No..... Explain.....

Remarks

* LOWER YELLOWSTONE IRRIGATION PROJECT

SEC. 8

SERIAL 267

NENW	35.10
NWNW	36.20
SWNW	26.60
SENW	29.89
	122.79 TOTAL

River Basin YELLOWSTONE

Also in: Plat No.	Twp.	Rge.	Plat No.	Twp.	Rge.	Plat No.	Twp.	Rge.
Plat No.	Twp.	Rge.	Plat No.	Twp.	Rge.	Plat No.	Twp.	Rge.

Information From: VIC BUXBAUM

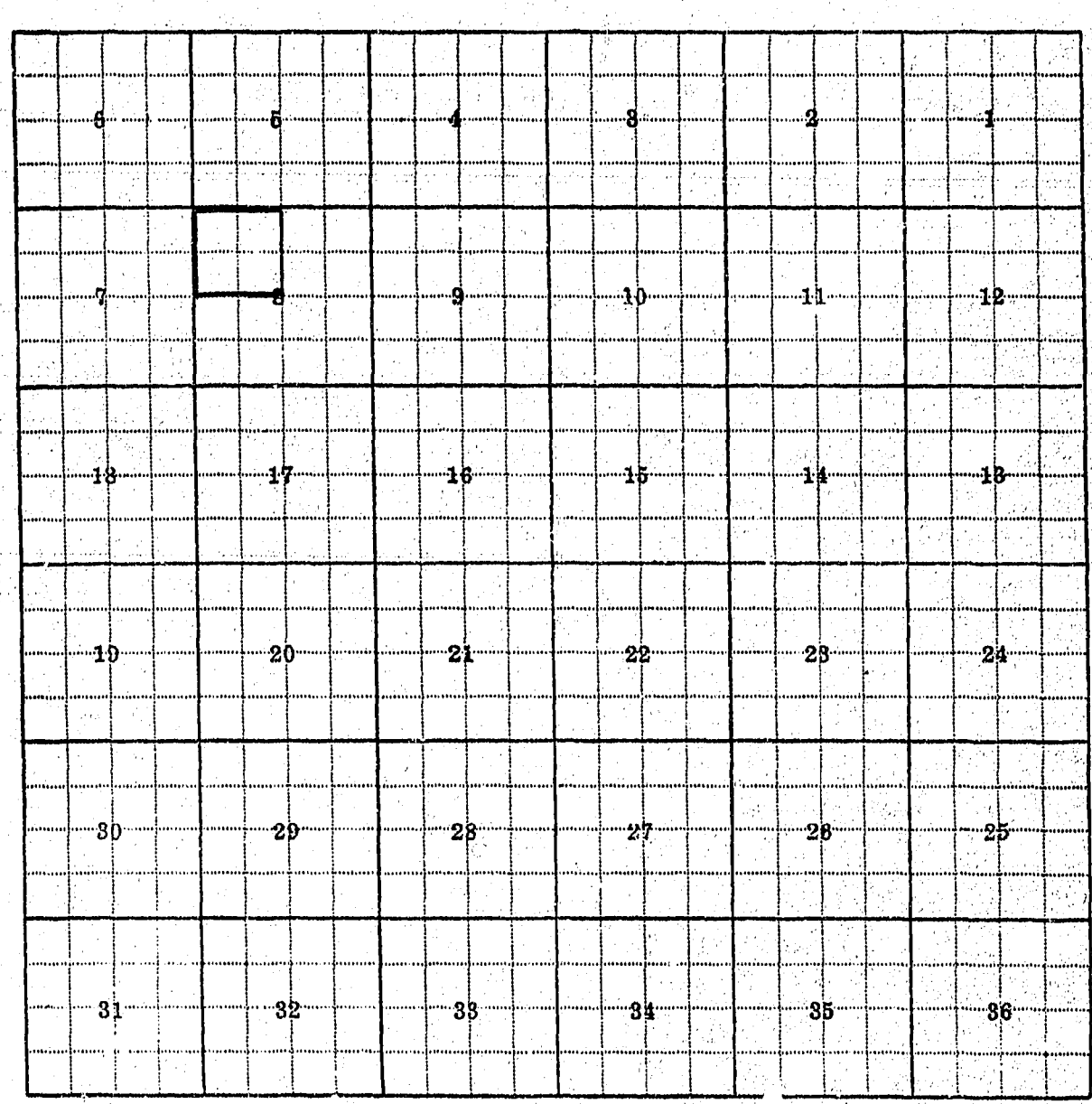

Land Ownership.....

F-1-A

County RICHLAND T. 22N R. 59E Plat No. 56

Farm Checked: Date 8-5-1969

MONTANA WATER RESOURCES BOARD
Water Resources Survey

Photo No. 1HH-172

By D. Smith

Legal Land Owner SATHER, HENRY Address RT. 1, SIDNEY

Operator WILLMER A. LORENZ Address BOX 304 SIDNEY

Water is delivered by:— 1. Private System; 2. Ditch Company; 3. State Project; (4) Federal Project; (5) Irrigation District

App. No. Decree No.	NAME OF APPROPRIATOR TO WHOM DECREED	NAME OF STREAM	Date App. Date Priority	Miner's Inches	In Use	NAME OF DITCH (Water Delivered By)	No.	R/F	Present Irr. Acres	Irrigable Acres
* SEE PROJ.	U.S.B.R.	YELLOWSTONE RIVER	—	—	YES	LOWER YELLOWSTONE MAIN CANAL & LAT. B1	4/5	R	2.20	—
** SEE RENTAL	U.S.B.R.	YELLOWSTONE RIVER	—	—	YES	LOWER YELLOWSTONE MAIN CANAL & LAT. B1	4/5	R	6.00	~~4.00~~ None

NOTE: R—Denotes Regular Irrigation. F—Flood Irrigation.

Adequate Supply: Yes..... No..... Explain.....

Remarks

* LOWER YELLOWSTONE IRRIGATION PROJECT
SEC. 8
SERIAL 269 SWSE W. OF RR. 2.20

** HENRY SATHER - RAILROAD R/W - SWSE W. OF RR. GRAVITY 10 ACRES
THIS LAND SUB LET TO LORENZ

River Basin YELLOWSTONE

Also in: Plat No.	Twp.	Rge.	Plat No.	Twp.	Rge.	Plat No.	Twp.	Rge.
Plat No.	Twp.	Rge.	Plat No.	Twp.	Rge.	Plat No.	Twp.	Rge.

Information From: WILLMER LORENZ

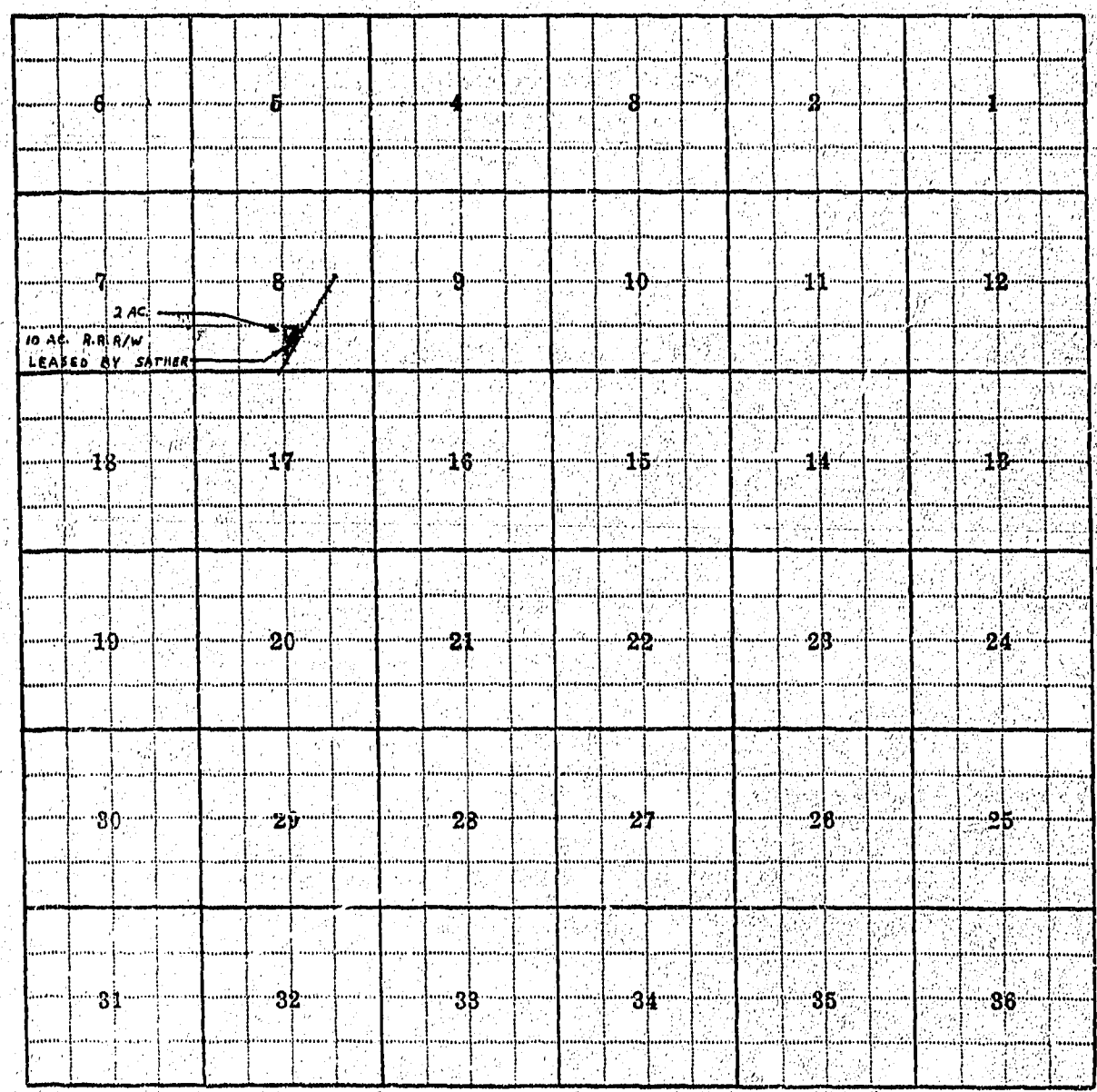

Land Ownership

F-1-A

County RICHLAND

T 22N R 59E Plat No. 56

Farm Checked: Date 8-6-1969

MONTANA WATER RESOURCES BOARD

Water Resources Survey

Photo No. 14H-172

By D. Smith

Legal Land Owner KLEMPEL, GUSTAV & CLARA Address SIDNEY

Operator NONE Address

Water is delivered by:— 1. Private System; 2. Ditch Company; 3. State Project; (4) Federal Project; (5) Irrigation District

App. No. Decree No.	NAME OF APPROPRIATOR TO WHOM DECREED	NAME OF STREAM	Date App. Date Priority	Miner's Inches	In Use	NAME OF DITCH (Water Delivered By)	No.	R/F	Present Irr. Acres	Irrigable Acres
* SEE PROJ	U.S.B.R.	YELLOWSTONE RIVER	—	—	YES	LOWER YELLOWSTONE	4/5	R	18.00	7.50
						MAIN CANAL &				
						LAT. B				NONE

NOTE: R—Denotes Regular Irrigation. F—Flood Irrigation.

Adequate Supply: Yes..... No..... Explain.....

Remarks

* LOWER YELLOWSTONE IRRIGATION PROJECT
SEC. 8
SERIAL 271-3 { PART LOT 1 (SESE) 4.00
PART OF NESE 5.50
9.50 TOTAL

River Basin YELLOWSTONE

Also in: Plat No.	Twp.	Rge.	Plat No.	Twp.	Rge.	Plat No.	Twp.	Rge.
Plat No.	Twp.	Rge.	Plat No.	Twp.	Rge.	Plat No.	Twp.	Rge.

Information From: JERRY KLEMPEL (SON)

6	5	4	3	2	1
7	8 9.49 AC	9	10	11	12
18	17	16	15	14	13
19	20	21	22	23	24
30	29	28	27	26	25
31	32	33	34	35	36

Land Ownership

F-1-A

County RICHLAND

T 22N R 59E Plat No. 56

Farm Checked: Date 8-7-1969

MONTANA WATER RESOURCES BOARD

Water Resources Survey

Photo No. 1 HH-172

By D. Smith

Legal Land Owner BUXBAUM, HAROLD & RICHARD Address SIDNEY

Operator STATE Address

Water is delivered by: -- 1. Private System; 2. Ditch Company; 3. State Project; (4) Federal Project; (5) Irrigation District

App. No. Decree No.	NAME OF APPROPRIATOR TO WHOM DECREED	NAME OF STREAM	Date App. Date Priority	Miner's Inches	In Use	NAME OF DITCH (Water Delivered By)	No.	R/F	Present Irr. Acres	Irrigable Acres
* SEE PROJ	U.S. B.R.	YELLOWSTONE RIVER	—	—	YES	LOWER YELLOWSTONE	4/5	R	146.00	~~150~~
						MAIN CANAL &				NONE
						LAT C4				

NOTE: R—Denotes Regular Irrigation. F—Flood Irrigation.

Adequate Supply: Yes..... No..... Explain.....

Remarks.....

* LOWER YELLOWSTONE IRRIGATION PROJECT

SEC. 8

SERIAL 264 { NENE 36.50; SENE W. OF R.R. 14.20 } 50.70 TOTAL

SERIAL 266 { NWNE 34.50; SWNE 26.60 } 61.10 TOTAL — 96 ac. P.L.

111.80

River Basin YELLOWSTONE

Also in: Plat No.	Twp.	Rge.	Plat No.	Twp.	Rge.	Plat No.	Twp.	Rge.
Plat No.	Twp.	Rge.	Plat No.	Twp.	Rge.	Plat No.	Twp.	Rge.

Information From: RICHARD BUXBAUM

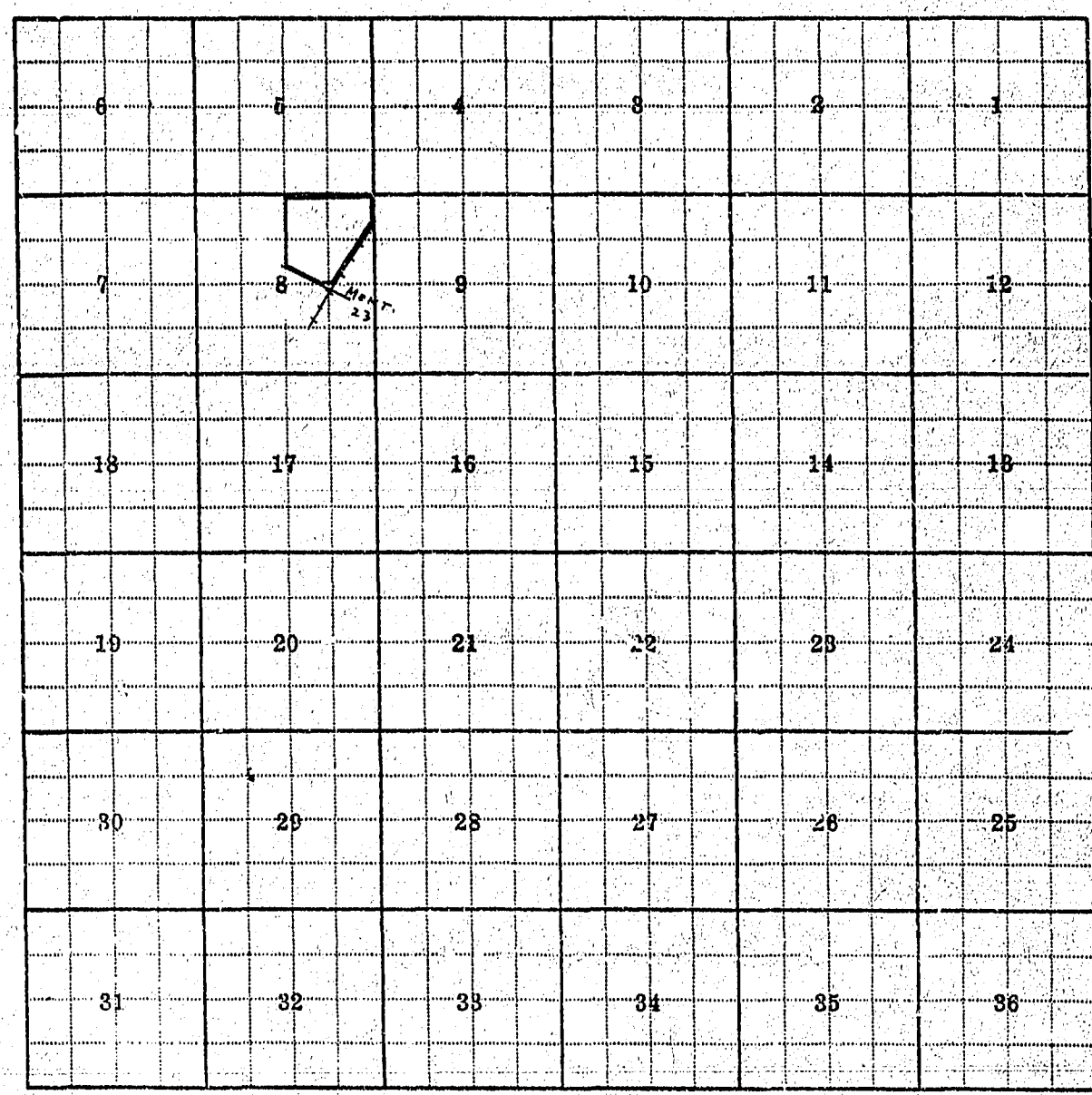

Land Ownership

F-1-A

County RICHLAND

T 22N R 59E Plat No. 56

Farm Checked: Date 8-7-1969

MONTANA WATER RESOURCES BOARD

Water Resources Survey

Photo No. 1HH-172

By D. Smith

Legal Land Owner SORENSON, HANS O. Address 701 3RD SE SIDNEY

Operator C/O ELROY HAGEN Address RT. 1 SIDNE

Water is delivered by:-- 1. Private System; 2. Ditch Company; 3. State Project; (4.) Federal Project; (5.) Irrigation District

App. No. Decree No.	NAME OF APPROPRIATOR TO WHOM DECREED	NAME OF STREAM	Date App. Date Priority	Miner's Inches	In Use	NAME OF DITCH (Water Delivered By)	No.	R/F	Present Irr. Acres	Irrigable Acres
* SEE PROJ.	U.S. B.R.	YELLOWSTONE RIVER	—	—	YES	LOWER YELLOWSTONE	4/5	R	2.00	—
						MAIN CANAL &				
						LAT C4				

NOTE: R—Denotes Regular Irrigation. F—Flood Irrigation.

Adequate Supply: Yes..... No..... Explain.....

Remarks

* LOWER YELLOWSTONE IRRIGATION PROJECT

SERIAL 265

SEC. 8
SENE E. OF KR 1.00
NENE 1.00
2.00 TOTAL

River Basin YELLOWSTONE

Also in: Plat No. Twp. Rge.	Plat No. Twp. Rge.	Plat No. Twp. Rge.
Plat No. Twp. Rge.	Plat No. Twp. Rge.	Plat No. Twp. Rge.

Information From:
FIELD SURVEY
MRS. RICHARD BUXBAUM
(NEIGHBOR)

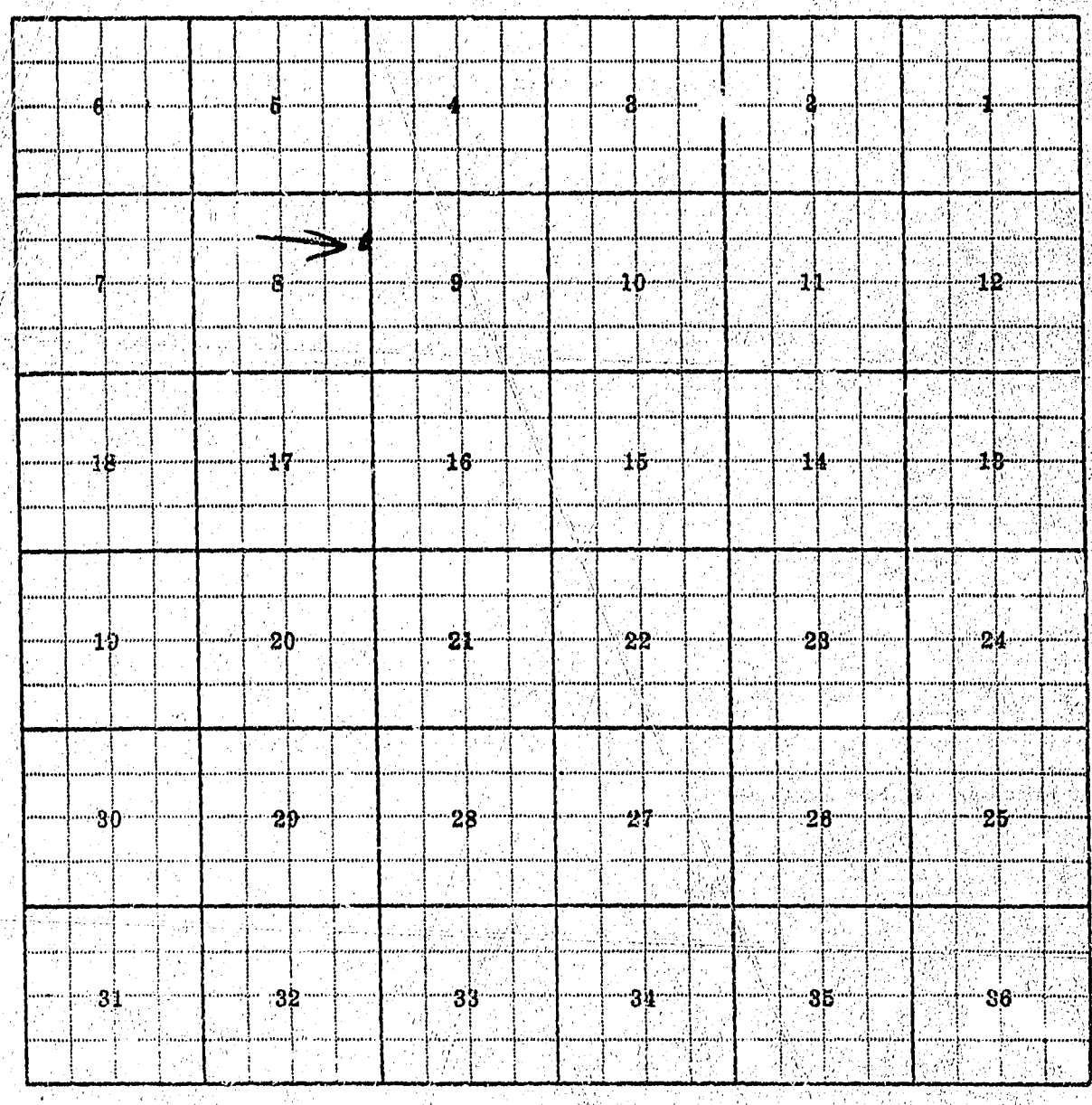

Land Ownership.....

F-1-A

County RICHLAND

T. 22N R. 59E Plat No. 56

Farm Checked: Date 8-7-1969

MONTANA WATER RESOURCES BOARD

Water Resources Survey

Photo No. 14H-172

By D. Smith

Legal Land Owner PALMER NORBY Address RT 1 SIDNEY

Operator SAME Address

Water is delivered by:— 1. Private System; 2. Ditch Company; 3. State Project; (4) Federal Project; (5) Irrigation District

App. No. Decree No.	NAME OF APPROPRIATOR TO WHOM DECREED	NAME OF STREAM	Date App. Date Priority	Miner's Inches	In Use	NAME OF DITCH (Water Delivered By)	No.	R/F	Present Irr. Acres	Irrigable Acres
* SEE REM	U.S.B.R	YELLOWSTONE RIVER	—	—	YES	LOWER YELLOWSTONE	4/5	R	5.00	~~5.00~~
						MAIN CANAL E				NONE
						LAT C4				

NOTE: R—Denotes Regular Irrigation. F—Flood Irrigation.

Adequate Supply: Yes..... No..... Explain.....

Remarks.....

* LOWER YELLOWSTONE IRRIGATION PROJECT
SEC. 8
SERIAL 2651-1 SENE E. OF R.R. 7.00

River Basin YELLOWSTONE

Also in: Plat No.	Twp	Rge	Plat No.	Twp	Rge	Plat No.	Twp	Rge
Plat No.	Twp	Rge	Plat No.	Twp	Rge	Plat No.	Twp	Rge

Information From:
FIELD SURVEY
MRS. RICHARD BUXBAUM
(NEIGHBOR)

6	5	4	3	2	1
7	8	9	10	11	12
18	17	16	15	14	13
19	20	21	22	23	24
30	29	28	27	26	25
31	32	33	34	35	36

Land Ownership

F-1-A

County RICHLAND T. 22N R. 59E Plat No. 56

Farm Checked: Date 8-6-1969 **MONTANA WATER RESOURCES BOARD** Photo No. 1 HH-172

Water Resources Survey

By D. Smith

Legal Land Owner BUXBAUM, HENRY Address RT. 1, SIDNEY

Operator SAME Address

Water is delivered by:— 1. Private System; 2. Ditch Company; 3. State Project; (4) Federal Project; (5) Irrigation District

App. No. Decree No.	NAME OF APPROPRIATOR TO WHOM DECREED	NAME OF STREAM	Date App. Date Priority	Miner's Inches	In Use	NAME OF DITCH (Water Delivered By)	No.	R/F	Present Irr. Acres	Irrigable Acres
* SEE PROJ.	U.S.B.R.	YELLOWSTONE RIVER	—	—	YES	LOWER YELLOWSTONE MAIN CANAL & LAT. B	4/5	R	25.95	—
									OK	

NOTE: R—Denotes Regular Irrigation. F—Flood Irrigation.

Adequate Supply: Yes..... No..... Explain.....

Remarks:

* LOWER YELLOWSTONE IRRIGATION PROJECT

SEC. 8

SERIAL 270

NWSE	2.25
SWSE	23.20
NESE	.50
	25.95 TOTAL

River Basin YELLOWSTONE

Also in: Plat No.	Twp.	Rge.	Plat No.	Twp.	Rge.	Plat No.	Twp.	Rge.
Plat No.	Twp.	Rge.	Plat No.	Twp.	Rge.	Plat No.	Twp.	Rge.

Information From:

RICHARD BAUXBAUM (SON)

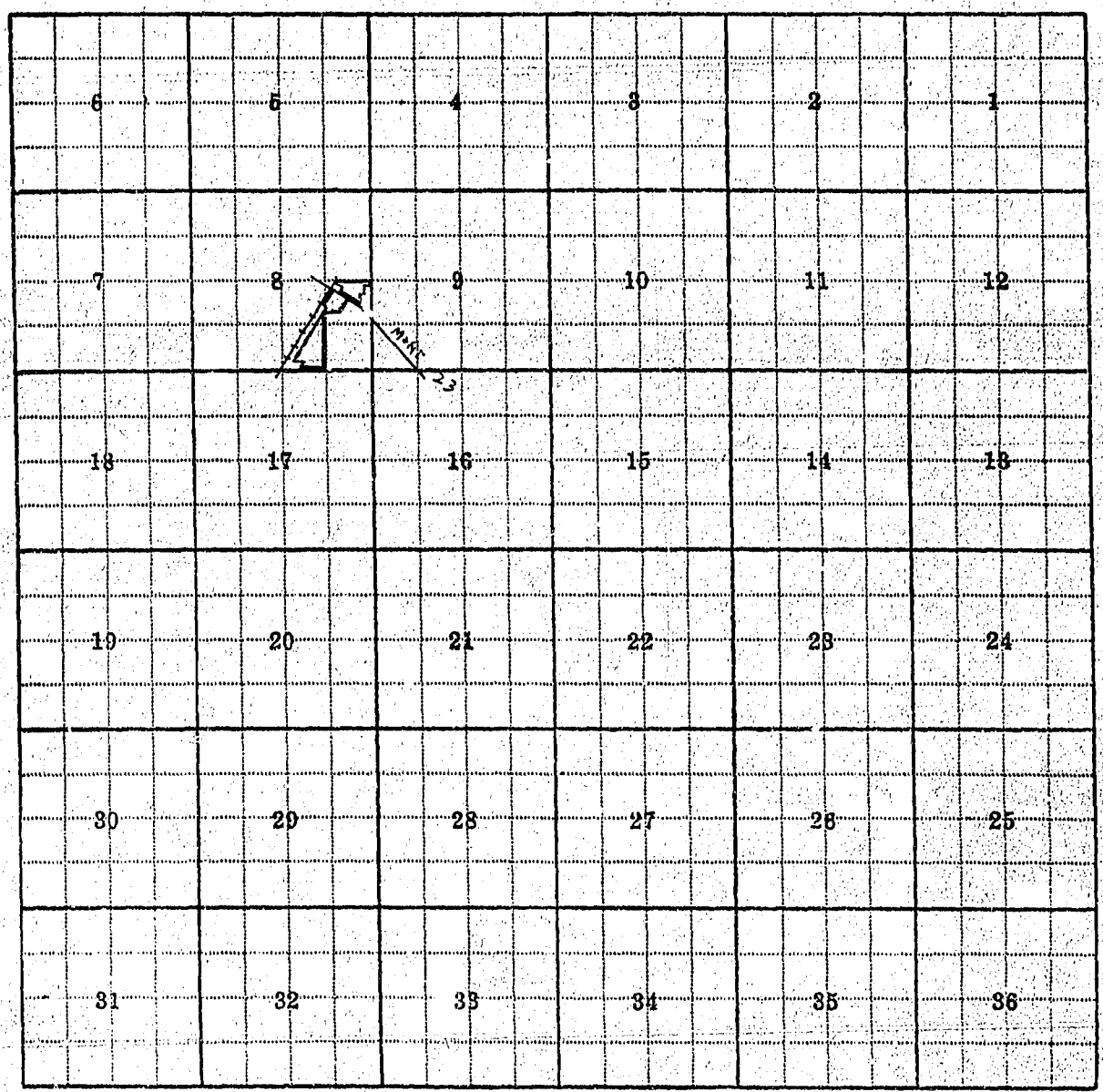

Land Ownership.....

.....

.....

F-1-A

County RICHLAND

T 22N R 59E Plat No. 55

Farm Checked: Date 8-7-1969

MONTANA WATER RESOURCES BOARD

Water Resources Survey

Photo No. 1HH-172

By D. Smith

Legal Land Owner HAROLD & ELAINE EMLY Address RT. 1 SIDNEY

Operator SAME Address

Water is delivered by:— 1. Private System; 2. Ditch Company; 3. State Project; (4.) Federal Project; (5.) Irrigation District

App. No. Decree No.	NAME OF APPROPRIATOR TO WHOM DECREED	NAME OF STREAM	Date App. Date Priority	Miner's Inches	In Use	NAME OF DITCH (Water Delivered By)	No.	R/F	Present Irr. Acres	Irrigable Acres
* SER PROJ.	U. S. B. R.	YELLOWSTONE RIVER	—	—	YES	LOWER YELLOWSTONE	4/5	R	1.00	—
						MAIN CANAL E				
						LAT. B				

NOTE: R—Denotes Regular Irrigation. F—Flood Irrigation.

Adequate Supply: Yes..... No..... Explain.....

Remarks.....

* LOWER YELLOWSTONE IRRIGATION PROJECT
SEC. B
SERIAL 271-1A PT. NESE 1.00 TOTAL ACREAGE

River Basin YELLOWSTONE

Also in: Plat No.	Twp.	Rge.	Plat No.	Twp.	Rge.	Plat No.	Twp.	Rge.
Plat No.	Twp.	Rge.	Plat No.	Twp.	Rge.	Plat No.	Twp.	Rge.

Information From: HAROLD EMLY

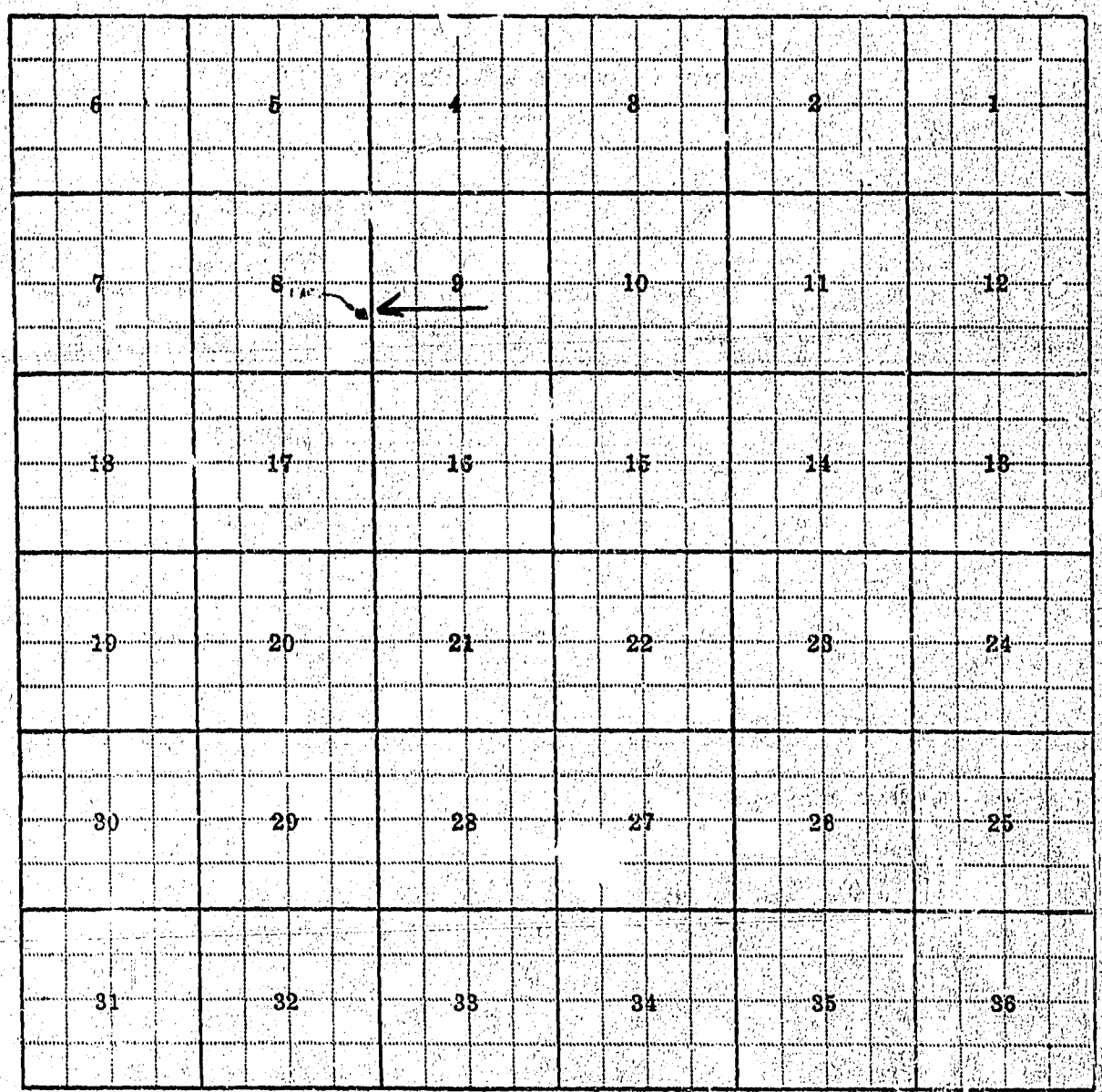

Land Ownership

6	5	4	3	2	1
7	8	9	10	11	12
18	17	16	15	14	13
19	20	21	22	23	24
30	29	28	27	26	25
31	32	33	34	35	36

Land Ownership .....

F-1-A

County RICHLAND

T 22N R 59E Plat No. 56

Farm Checked: Date 8-12-1969

MONTANA WATER RESOURCES BOARD

Water Resources Survey

Photo No. 6HH-162

By D. [illegible]

Legal Land Owner DOOLEY, HENRY & GOLDIE Address 826 4th SE SIDNEY

Operator GEORGE HOOVER & DELMAR DAMM ** Address RT 1 SIDNEY

Water is delivered by:— 1. Private System; 2. Ditch Company; 3. State Project; (4.) Federal Project; (5.) Irrigation District

App. No. Decree No.	NAME OF APPROPRIATOR TO WHOM DECREED	NAME OF STREAM	Date App. Date Priority	Miner's Inches	In Use	NAME OF DITCH (Water Delivered By)	No.	R/F	Present Irr. Acres	Irrigable Acres
* SEE PROJ	U.S.B.R.	YELLOWSTONE RIVER	—	—	YES	LOWER YELLOWSTONE	4/5	R ✓	1.10	—
						MAIN CANAL &				
						LAT D			OL.	

NOTE: R—Denotes Regular Irrigation. F—Flood Irrigation.

Adequate Supply: Yes..... No..... Explain.....

Remarks.....

* LOWER YELLOWSTONE IRRIGATION PROJECT

SEC. 4

SERIAL 240-12 PART LOT 4 (NW NW) 1.10

** HOOVER RENTS THE WEST PORTION OF OWNERSHIP & DAMM HAS A C/D ON EAST PORTION. BOTH PIECES HAVE IRRIGATION.

River Basin YELLOWSTONE

Also in: Plat No.	Twp.	Rge.	Plat No.	Twp.	Rge.	Plat No.	Twp.	Rge.
Plat No.	Twp.	Rge.	Plat No.	Twp.	Rge.	Plat No.	Twp.	Rge.

Information From: DELMAR DAMM & MRS. GEORGE HOOVER

6	5	4	3	2	1
7	8	9	10	11	12
18	17	16	15	14	13
19	20	21	22	23	24
30	29	28	27	26	25
31	32	33	34	35	36

Land Ownership.....

F-1-A

County RICHLAND

T 22N R 59E Plat No. 56

Farm Checked: Date 8-12-1969

Photo No. 6 M 4-162

By D. Smith

MONTANA WATER RESOURCES BOARD

Water Resources Survey

Legal Land Owner JENSEN, TED & MARGARET Address RT. 1, SIDNEY

Operator SAME Address

Water is delivered by:— 1. Private System; 2. Ditch Company; 3. State Project; (4.) Federal Project; (5.) Irrigation District

App. No. Decree No.	NAME OF APPROPRIATOR TO WHOM DECREED	NAME OF STREAM	Date App. Date Priority	Miner's Inches	In Use	NAME OF DITCH (Water Delivered By)	No.	R/F	Present Irr. Acres	Irrigable Acres
* SEE PMO	U.S.B.R	YELLOWSTONE RIVER	—	—	YES	LOWER YELLOWSTONE MAIN CANAL & LAT. D	4/5	R	2.00	—

NOTE: R—Denotes Regular Irrigation. F—Flood Irrigation.

Adequate Supply: Yes No Explain

Remarks

* LOWER YELLOWSTONE IRRIGATION PROJECT
SEC. 9
SERIAL 40-3 { TRACT 10 IN THE WHITAKER HOMESITE PART NE NW LOT 3 1.00
PART LOT 4 1.00
2.00 TOTAL

River Basin YELLOWSTONE

Also in: Plat No. Twp. Rge.	Plat No. Twp. Rge.	Plat No. Twp. Rge.
Plat No. Twp. Rge.	Plat No. Twp. Rge.	Plat No. Twp. Rge.

Information From:

MRS. TED JENSEN, JR.

6	5	4	3	2	1
7	8	9	10	11	12
18	17	16	15	14	13
19	20	21	22	23	24
30	29	28	27	26	25
31	32	33	34	35	36

Land Ownership .....

F-1-A

County RICHLAND

T. 22N R. 59E Plat No. 54

Farm Checked: Date 2-15-1969

MONTANA WATER RESOURCES BOARD

Water Resources Survey

Photo No. 6 HH-162

By D. Smith

Legal Land Owner REDMAN, KEARNEY % GERALD FISCHER Address RT. 1 SIDNEY

Operator GERALD FISCHER Address SAME

Water is delivered by:— 1. Private System; 2. Ditch Company; 3. State Project; (4) Federal Project; (5) Irrigation District

App. No. Decree No.	NAME OF APPROPRIATOR TO WHOM DECREED	NAME OF STREAM	Date App. Date Priority	Miner's Inches	In Use	NAME OF DITCH (Water Delivered By)	No.	R/F	Present Irr. Acres	Irrigable Acres
* SEE PROV.	U. S. B. R.	YELLOWSTONE RIVER	—	—	YES	LOWER YELLOWSTONE	4/5	R	1.31	—
						MAIN CANAL E				
						LAT. D			6.6	

NOTE: R—Denotes Regular Irrigation. F—Flood Irrigation.

Adequate Supply: Yes..... No..... Explain.....

Remarks

* LOWER YELLOWSTONE IRRIGATION PROJECT SEC. 7

SERIAL 1-3-1 { TRACTS 1, 13 & 4 IN THE WHITAKER HOMESITE, PART LOT 3 1.81

River Basin YELLOWSTONE

Also in: Plat No.	Twp.	Rge.	Plat No.	Twp.	Rge.	Plat No.	Twp.	Rge.
Plat No.	Twp.	Rge.	Plat No.	Twp.	Rge.	Plat No.	Twp.	Rge.

Information From:

GERALD FISCHER



Land Ownership

F-1-A

County FIDELAND

T 22N R 59E Plat No. 46

Farm Checked: Date 8-19-1969

MONTANA WATER RESOURCES BOARD

Water Resources Survey

Photo No. 6 HH-162

By [illegible]

Legal Land Owner DIGE'S FARM % ARNOLD DIGE Address RT. 1, BOX 159 SIDNEY

Operator ARNOLD DIGE Address SAME

Water is delivered by:— 1. Private System; 2. Ditch Company; 3. State Project; (4) Federal Project; (5) Irrigation District

App. No. Decree No.	NAME OF APPROPRIATOR TO WHOM DECREED	NAME OF STREAM	Date App. Date Priority	Miner's Inches	In Use	NAME OF DITCH (Water Delivered By)	No.	R/F	Present Irr. Acres	Irrigable Acres
* SEE REM	U. S. B. R.	YELLOWSTONE RIVER	—	—	YES	LOWER YELLOWSTONE			96.10	—
						MAIN CANAL	4/5	R		
						LAT. C & C 4				
* * SEE RENTAL	U. S. B. R.	YELLOWSTONE RIVER	—	—	YES	LOWER YELLOWSTONE	4/5	R		
						MAIN CANAL &				
						LAT. C & D 3				

NOTE: R—Denotes Regular Irrigation. F—Flood Irrigation.

Adequate Supply: Yes ..... No ..... Explain .....

Remarks

* LOWER YELLOWSTONE IRRIGATION PROJECT

SEC 4

SERIAL 242 — SW NW [illegible] 25.40; NW SW 39.10; NE SW 6.60; 71.10 TOTAL

* * WATER RENTAL

ARNOLD DIGE S½ NW¼ - SEC 4 T22N-R59E GRAVITY 25 ACRES

River Basin YELLOWSTONE

Also in: Plat No. 48 Twp. 23N Rge. 59E	Plat No. ..... Twp. ..... Rge.	Plat No. ..... Twp. ..... Rge. .....
Plat No. ..... Twp. ..... Rge.	Plat No. ..... Twp. ..... Rge.	Plat No. ..... Twp. ..... Rge. .....

Information From: ARNOLD DIGE & [illegible] DIGE (SON)

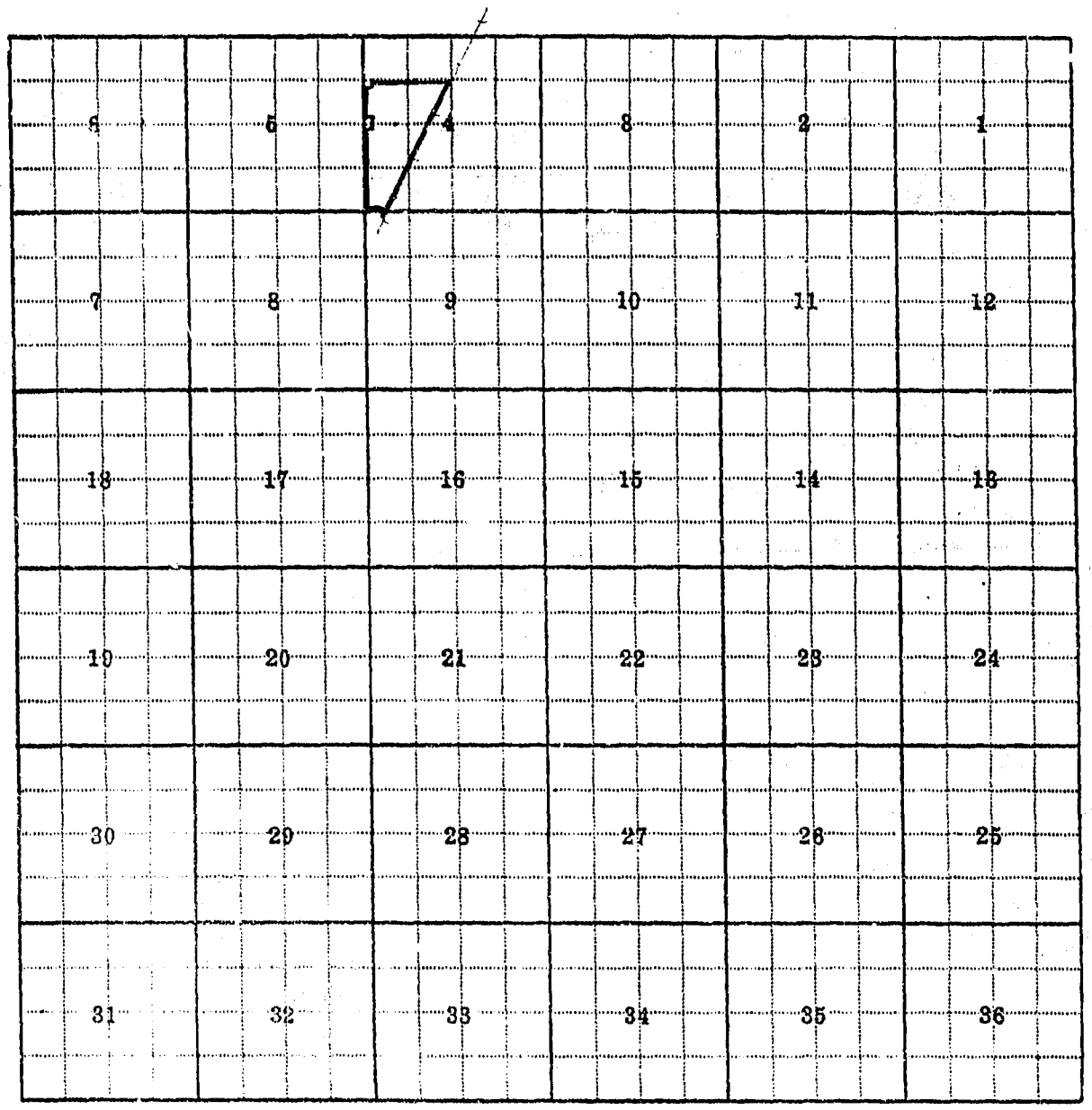

Land Ownership.....

F-1-A

County RICHLAND

T. 22N R. 59E Plat No. 56

Farm Checked: Date 8-19-1969

MONTANA WATER RESOURCES BOARD

Water Resources Survey

Photo No. 6HH 162

By D. Smith

Legal Land Owner DYMNESON CHRISTINA Address RT. 1 SIDNEY

Operator RAYMOND BROWN Address RT. 1 SIDNEY

Water is delivered by:— 1. Private System; 2. Ditch Company; 3. State Project; (4.) Federal Project; (5.) Irrigation District

App. No. Decree No.	NAME OF APPROPRIATOR TO WHOM DECREED	NAME OF STREAM	Date App. Date Priority	Miner's Inches	In Use	NAME OF DITCH (Water Delivered By)	No.	R/F	Present Irr. Acres	Irrigable Acres
* SEE REM	U.S.B.R.	YELLOWSTONE RIVER	---	—	YES	LOWER YELLOWSTONE	4/F	R	✓ 46.00	~~5.10~~
						MAIN CANAL &				NONE
						LAT. C5				

NOTE: R—Denotes Regular Irrigation. F—Flood Irrigation.

Adequate Supply: Yes..... No..... Explain.....

Remarks.....

* LOWER YELLOWSTONE IRRIGATION PROJECT

SEC. 4

SERIAL 294 { NE SE 26.00
{ NW SE 25.10
51.10 TOTAL

46.00 Ac.
5.10 Ac.

River Basin YELLOWSTONE

Also in: Plat No. Twp. Rge.	Plat No. Twp. Rge.	Plat No. Twp. Rge.
Plat No. Twp. Rge.	Plat No. Twp. Rge.	Plat No. Twp. Rge.

Information From:

RAY BROWN

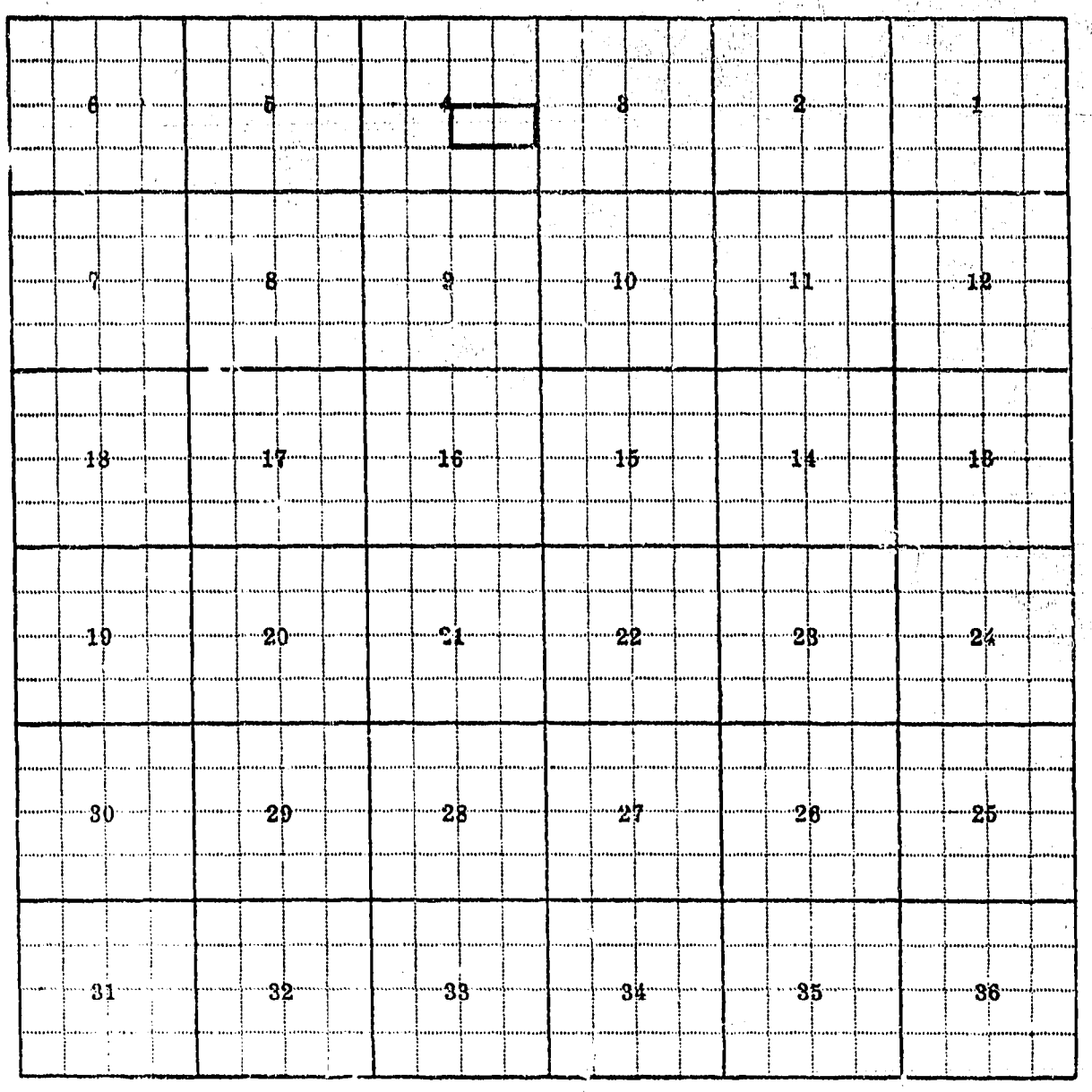

Land Ownership.....

F-1-A

County RICHLAND

T. 22N R. 59E Plat No.

Farm Checked: Date 8-13-1969

MONTANA WATER RESOURCES BOARD

Water Resources Survey

Photo No. 6 HH-162

By D. Smith

Legal Land Owner JERRY DEAN & BEVERLY ANN ROWE Address RT. 1, SIDNEY, MONT.

Operator SAME Address

Water is delivered by:— 1. Private System; 2. Ditch Company; 3. State Project; (4) Federal Project; (5) Irrigation Distri

App. No. Decree No.	NAME OF APPROPRIATOR TO WHOM DECREED	NAME OF STREAM	Date App. Date Priority	Miner's Inches	In Use	NAME OF DITCH (Water Delivered By)	No.	R/F	Present Yr. Acres	Irri Ac
* SEE PROV.	U.S.B.R.	YELLOWSTONE RIVER	—	—	YES	LOWER YELLOWSTONE	4/5	R	0.40	—
						MAIN CANAL &				
						LAT D				

NOTE: R—Denotes Regular Irrigation. F—Flood Irrigation.

Adequate Supply: Yes..... No..... Explain.....

Remarks

* LOWER YELLOWSTONE IRRIGATION PROJECT
SEC. 4
SERIAL 2.40-11 PART LOT 3 TRACT 5
IN THE WHITAKER HOMESITE .40

River Basin YELLOWSTONE

Also in: Plat No. Twp. Rge.	Plat No. Twp. Rge.	Plat No. Twp. Rge.
Plat No. Twp. Rge.	Plat No. Twp. Rge.	Plat No. Twp. Rge.

Information From:

BRIAN BERG
(NEIGHBOR)

6	5	4	3	2	1
7	8	9	10	11	12
18	17	16	15	14	13
19	20	21	22	23	24
30	29	28	27	26	25
31	32	33	34	35	36

Land Ownership _____

_____

_____

F-1-A

County RICHLAND

T 22N R 59E Plat No. 56

Farm Checked: Date 8-13-1969

MONTANA WATER RESOURCES BOARD

Water Resources Survey

Photo No. 6 HA 162

By D. Smith

Legal Land Owner ENTZEL, LEO A. & LENORA

Address RT. 1 SIDNEY

Operator SAME

Address

Water is delivered by:— 1. Private System; 2. Ditch Company; 3. State Project; (4) Federal Project; (5) Irrigation District

App. No. Decree No.	NAME OF APPROPRIATOR TO WHOM DECREED	NAME OF STREAM	Date App. Date Priority	Miner's Inches	In Use	NAME OF DITCH (Water Delivered By)	No.	R/F	Present Irr. Acres	Irrigable Acres
* SEE PROJ	U.S.B.R.	YELLOWSTONE RIVER	—	—	YES	LOWER YELLOWSTONE MAIN CANAL & LAT D	4/5	R	0.34	—

NOTE: R—Denotes Regular Irrigation. F—Flood Irrigation.

Adequate Supply: Yes..... No..... Explain.....

Remarks.....

* LOWER YELLOWSTONE IRRIGATION PROJECT SEC. 4

SERIAL 240-13 TRACT 9 IN THE WHITAKER HOMESITE .34

River Basin YELLOWSTONE

Also in: Plat No. ..... Twp. ..... Rge.	Plat No. ..... Twp. ..... Rge.	Plat No. ..... Twp. ..... Rge. .....
Plat No. ..... Twp. ..... Rge.	Plat No. ..... Twp. ..... Rge.	Plat No. ..... Twp. ..... Rge. .....

Information From:

TIM ENTZEL

6	5	4	3	2	1
7	8	9	10	11	12
18	17	16	15	14	13
19	20	21	22	23	24
30	29	28	27	26	25
31	32	33	34	35	36

Land Ownership.....

F-1-A

County RICHLAND

T 22N R 59E Plat No. 56

Farm Checked: Date 8-12-1967

MONTANA WATER RESOURCES BOARD

Water Resources Survey

Photo No. 6HH-162

By D. [illegible]

Legal Land Owner JACOB WALTZ % ART HERMAN Address RT 1 SIDNEY

Operator ART HERMAN Address

Water is delivered by:— 1. Private System; 2. Ditch Company; 3. State Project; (4) Federal Project; (5) Irrigation District

App. No. Decree No.	NAME OF APPROPRIATOR TO WHOM DECREED	NAME OF STREAM	Date App. Date Priority	Miner's Inches	In Use	NAME OF DITCH (Water Delivered By)	No.	R/F	Present Irr. Acres	Irrigable Acres
* SEE REM	U.S.B.R.	YELLOWSTONE RIVER	—	—	YES	LOWER YELLOWSTONE MAIN CANAL & LAT 2	4/5	R	0.50	—

NOTE: R—Denotes Regular Irrigation. F—Flood Irrigation.

Adequate Supply: Yes..... No..... Explain.....

Remarks

* LOWER YELLOWSTONE IRRIGATION PROJECT
SEC 4
SERIAL 270-6 PART LOT 4 (NWNW) .50

River Basin YELLOWSTONE

Also in: Plat No.	Twp.	Rge.	Plat No.	Twp.	Rge.	Plat No.	Twp.	Rge.
Plat No.	Twp.	Rge.	Plat No.	Twp.	Rge.	Plat No.	Twp.	Rge.

Information From:

JUDY & ROCKY HERMAN

6	5	4	3	2	1
7	8	9	10	11	12
18	17	16	15	14	13
19	20	21	22	23	24
30	29	28	27	26	25
31	32	33	34	35	36

Land Ownership.....

F-1-A

County RICHLAND

T. 22N R. 59E Plat No. 56

Farm Checked: Date 8-14-1969

MONTANA WATER RESOURCES BOARD

Water Resources Survey

Photo No. 6 H H-162

By D. Sanders

Legal Land Owner RUFFATO, CAROLINE & AUDREY Address BROCKTON

Operator RICHARD & HAROLD BURBAUM ** Address

Water is delivered by:— 1. Private System; 2. Ditch Company; 3. State Project; (4.) Federal Project; (5.) Irrigation District

App. No. Decree No.	NAME OF APPROPRIATOR TO WHOM DECREED	NAME OF STREAM	Date App. Date Priority	Miner's Inches	In Use	NAME OF DITCH (Water Delivered By)	No.	R/F	Present Irr. Acres	Irrigable Acres
* SEE PROJ.	U.S.B.R.	YELLOWSTONE RIVER	—	—	YES	LOWER YELLOWSTONE MAIN CANAL & LAT. C4 & C5	16	R	73.30	—

NOTE: R—Denotes Regular Irrigation. F—Flood Irrigation.

Adequate Supply: Yes..... No..... Explain.....

Remarks

* LOWER YELLOWSTONE IRR. CANAL DISTRICT

SEC. 9

SERIAL 241 { NE SW 27.30; SW SW 8.60; SE SW 37.40 } 73.30 TOTAL

** BURBAUM'S FARM BEETS & BEANS RUFFATTO FARMS THE ALFALFA.

River Basin YELLOWSTONE

Also in: Plat No.	Twp.	Rge.	Plat No.	Twp.	Rge.	Plat No.	Twp.	Rge.
Plat No.	Twp.	Rge.	Plat No.	Twp.	Rge.	Plat No.	Twp.	Rge.

Information From:

TERRY RUFFATTO & GREG BURBAUM (HAROLD'S SON)



Land Ownership.....

F-1-A

County RICHLAND

T 22N R 59E Plat No. 56

Farm Checked: Date 8-19-1969

MONTANA WATER RESOURCES BOARD

Water Resources Survey

Photo No. 6 MH-162

By D. S. M.

Legal Land Owner BECKER, LLOYD S. & DALE R. C/O LIDA BECKER CHRISTIANSON Address 813 2nd NE SIDNEY

Operator LLOYD & DALE BECKER Address RT 1 SIDNEY

Water is delivered by:— 1. Private System; 2. Ditch Company; 3. State Project; (4) Federal Project; (5) Irrigation District

App. No. Decree No.	NAME OF APPROPRIATOR TO WHOM DECREED	NAME OF STREAM	Date App. Date Priority	Miner's Inches	In Use	NAME OF DITCH (Water Delivered By)	No.	R/F	Present Irr. Acres	Irrigable Acres
* SEE PROJ.	U. S. B. R.	YELLOWSTONE RIVER	—	—	YES	LOWER YELLOWSTONE MAIN CANAL & LATS. D	4/5	R	48.00	—

NOTE: R—Denotes Regular Irrigation. F—Flood Irrigation.

Adequate Supply: Yes..... No..... Explain.....

Remarks

* LOWER YELLOWSTONE IRRIGATION PROJECT
SEC. 4
SERIAL 236 { LOT 1 (NENE) 25.60
SENE 27.40
53.00 TOTAL

River Basin YELLOWSTONE

Also in: Plat No. Twp. Rge.	Plat No. Twp. Rge.	Plat No. Twp. Rge.
Plat No. Twp. Rge.	Plat No. Twp. Rge.	Plat No. Twp. Rge.

Information From:

LIDA CHRISTIANSON

6	5	4	3	2	1
7	8	9	10	11	12
18	17	16	15	14	13
19	20	21	22	23	24
30	29	28	27	26	25
31	32	33	34	35	36

Land Ownership

F-1-A

County RICHLAND

T 22N R 59E Plat No. 56

Farm Checked: Date 8-14-1969

MONTANA WATER RESOURCES BOARD

Water Resources Survey

Photo No. 6H4-162

By D. Smith

Legal Land Owner CHRISTIANSON, LIDA WICKER Address RT 1, SIDNEY

Operator SAME Address

Water is delivered by:— 1. Private System; 2. Ditch Company; 3. State Project; (4) Federal Project; (5) Irrigation District

App. No. Decree No.	NAME OF APPROPRIATOR TO WHOM DECREED	NAME OF STREAM	Date App. Date Priority	Miner's Inches	In Use	NAME OF DITCH (Water Delivered By)	No.	R/F	Present Irr. Acres	Irrigable Acres
* SEE PROJ	U.S.B.R.	YELLOWSTONE RIVER	—	—	YES **	LOWER YELLOWSTONE MAIN CANAL & LAT D	4/5	R	—	~~5.00~~ NONE

NOTE: R—Denotes Regular Irrigation. F—Flood Irrigation.

Adequate Supply: Yes..... No..... Explain.....

Remarks

\# LOWER YELLOWSTONE IRRIGATION PROJECT

SEC 4

SERIAL 236-1 SWSENE 5.00

** LIDA IRRIGATES HER GARDEN, LAWN & TREES BY PUMP & GRAVITY. THE LONG PASTURE ON THE WEST SIDE OF THIS OWNERSHIP HAS NEVER BEEN IRRIGATED BECAUSE IT IS NOT LEVEL & IS ALSO SWAMPY.

River Basin YELLOWSTONE

Also in: Plat No. Twp. Rge.	Plat No. Twp. Rge.	Plat No. Twp. Rge.
Plat No. Twp. Rge.	Plat No. Twp. Rge.	Plat No. Twp. Rge.

Information From:

LIDA CHRISTIANSON

6	5	4	3	2	1
7	8	9	10	11	12
18	17	16	15	14	13
19	20	21	22	23	24
30	29	28	27	26	25
31	32	33	34	35	36

Land Ownership.....

F-1-A

County RICHLAND

T 22N R 57E Plat No.

Farm Checked: Date 8-13-1969

MONTANA WATER RESOURCES BOARD

Water Resources Survey

Photo No. 6 HH-162

By B. Smith

Legal Land Owner RUPP, ALEX Address RT. 1, SIDNEY

Operator SAME Address

Water is delivered by:— 1. Private System; 2. Ditch Company; 3. State Project; (4) Federal Project; (5) Irrigation Dist

App. No. Decree No.	NAME OF APPROPRIATOR TO WHOM DECREED	NAME OF STREAM	Date App. Date Priority	Miner's Inches	In Use	NAME OF DITCH (Water Delivered By)	No.	R/F	Present Irr. Acres	Ir
* SEE PROJ.	U.S.B.R.	YELLOWSTONE RIVER	—	—	YES	LOWER YELLOWSTONE MAIN CANAL & LAT D3	4/5	R	27.00	—
** SEE RENTAL	U.S.B.R	YELLOWSTONE RIVER	—	—	NO	LOWER YELLOWSTONE MAIN CANAL, LAT. D3 & RUPP PUMP SITE	9/5	R	—	4

NOTE: R—Denotes Regular Irrigation. F—Flo.d Irrigation.

Adequate Supply: Yes..... No..... Explain.....

Remarks.....

* LOWER YELLOWSTONE IRRIGATION PROJECT
SEC. 9
SERIAL 239 SWNE 27.0

** WATER RENTAL
ALEX RUPP PT N½ SWNE SEC 9 4 ACRES
HAS NOT IRRIGATED THIS FOR AT LEAST 10 YEARS

River Basin YELLOWSTONE

Also in: Plat No. Twp. Rge.	Plat No. Twp. Rge.	Plat No. Twp. Rge.
Plat No. Twp. Rge.	Plat No. Twp. Rge.	Plat No. Twp. Rge.

Information From: MRS. ALEX RUPP & WILMER RUPP C.S.

6	5	4	3	2	1
7	8	9	10	11	12
18	17	16	15	14	13
19	20	21	22	23	24
30	29	28	27	26	25
31	32	33	34	35	36

Land Ownership.....

F-1-A

County RICHLAND

T. 22N R. 59E Plat No. 56

Farm Checked: Date 7-8-1969

MONTANA WATER RESOURCES BOARD

Water Resources Survey

Photo No. 6HH-164

6HH-162

By D. Smith

Legal Land Owner ROBERT L. & JOAN BELL Address SKAAR RT. SIDNEY

Operator SAME Address

Water is delivered by:— 1. Private System; 2. Ditch Company; (3) State Project; (4) Federal Project; (5) Irrigation District

App. No. Decree No.	NAME OF APPROPRIATOR TO WHOM DECREED	NAME OF STREAM	Date App. Date Priority	Miner's Inches	In Use	NAME OF DITCH (Water Delivered By)	No.	R/F	Present Irr. Acres	Irrigable Acres
* SEE ASSOC.	STATE WATER CONS. BOARD	YELLOWSTONE RIVER	—	—	YES	PUMP #1 & MAIN CANAL	3	R	81.00	—
** SEE PROJ.	U.S.B.R.	YELLOWSTONE RIVER	—	—	YES	LOWER YELLOWSTONE MAIN CANAL & LAT. D	4/5	R	4.00	19.60

NOTE: R—Denotes Regular Irrigation. F—Flood Irrigation.

Adequate Supply: Yes..... No..... Explain Px BECAUSE THERE USED TO BE A FLUME ACROSS LONE TREE CREEK FROM LAT D.

Remarks BELL HAS RECENTLY PURCHASED THIS OWNERSHIP & INTENDS TO INSTALL A NEW FLUME.

* SIDNEY WATER USERS ASSOCIATION

SIDNEY PLANNING PROJECT

CONTRACT NO.	ACRE FEET	IRRIGATED ACRES	LAND DESCRIPTION
16-A-3	269	88	LAND IN N½ SEC 16 T34N R59E

** LOWER YELLOWSTONE IRRIGATION PROJECT

SEC 4

SERIAL 240 { TRACT 11 IN THE WHITAKER HOMESITE → 21.40
LOT 4 (NWNW) → 2.20
PART NENW (LOT 3) → 23.60 TOTAL

River Basin YELLOWSTONE

Also in: Plat No..... Twp..... Rge.....	Plat No..... Twp..... Rge.....	Plat No..... Twp..... Rge.....
Plat No..... Twp..... Rge.....	Plat No..... Twp..... Rge.....	Plat No..... Twp..... Rge.....

Information From: BOB BELL & JOAN BELL

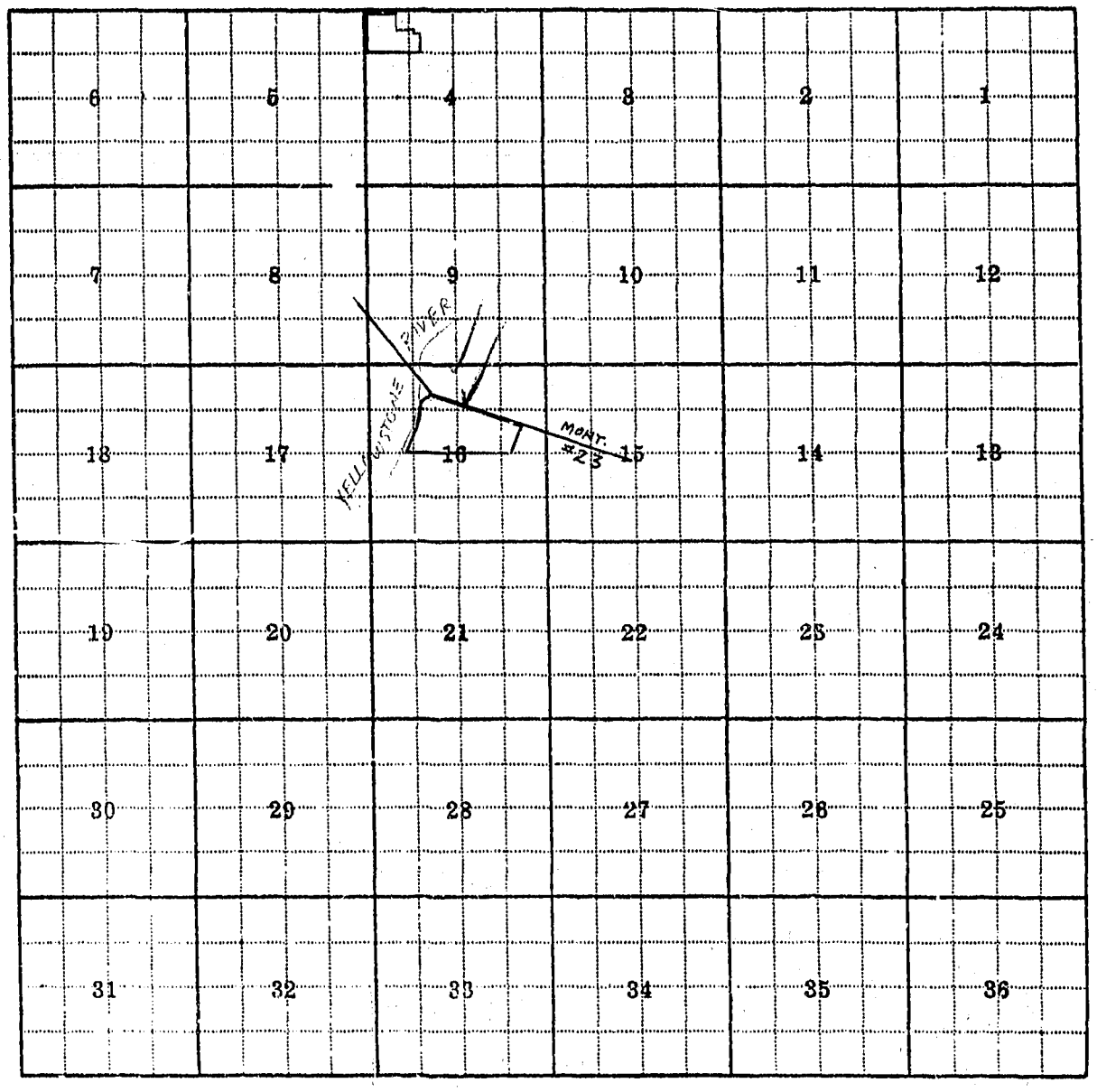

Land Ownership

F-1-A

County RICHLAND

T. 22N R. 59E Plat No. 56

Farm Checked: Date 8-12-1969

MONTANA WATER RESOURCES BOARD

Water Resources Survey

Photo No. 1HH-172

By D. Smith

Legal Land Owner DEGN HOMESITE Address SIDNEY

Operator (SEE ATTACHED COPY) Address

Water is delivered by:— 1. Private System; 2. Ditch Company; 3. State Project; (4) Federal Project; (5) Irrigation District

App. No. Decree No.	NAME OF APPROPRIATOR TO WHOM DECREED	NAME OF STREAM	Date App. Date Priority	Miner's Inches	In Use	NAME OF DITCH (Water Delivered By)	No.	R/F	Present Irr. Acres	Irrigable Acres
* SEE PROJ.	U.S.B.R.	YELLOWSTONE RIVER	—	—	NO	LOWER YELLOWSTONE MAIN CANAL	4/5	R	—	—

NOTE: R—Denotes Regular Irrigation. F—Flood Irrigation.

Adequate Supply: Yes..... No..... Explain.....

Remarks.....

* LOWER YELLOWSTONE IRRIGATION PROJECT

SEC. 5

SERIAL 297-6 LOTS 3, 4, 5, 6 1.00

River Basin YELLOWSTONE

Also in: Plat No..... Twp..... Rge.....	Plat No..... Twp..... Rge.....	Plat No..... Twp..... Rge.....
Plat No..... Twp..... Rge.....	Plat No..... Twp..... Rge.....	Plat No..... Twp..... Rge.....

Information From:

FIELD SURVEY

6	5	4	3	2	1
7	8	9	10	11	12
18	17	16	15	14	13
19	20	21	22	23	24
30	29	28	27	26	25
31	32	33	34	35	36

Land Ownership

ASSESSMENT RECORD

Lower Yellowstone Irrigation District No. 1

Class...

Degn. Homesite — 247-6 Serial No...

Sidney — Assessment for year

LAND DESCRIPTION					LEVY					
					Operation and Maintenance			United States Construction		
	Subdivision	Sec. or Lot	Twp. or Blk.	Range	Acres Assessable	Rate	Amount	Acres Assessable	Rate	Amou
	Mike and Anna Elko (Lot 3)	5	22	59	.25		4.50			
	Dale A. Davis etux (Lot 4)				.25		4.50			
	Wn. & Jessie Mullin (Lots 1 & 2)				.50		4.50			
	Joseph E. Edwards (Lot 6 S½)						4.50			
	TOTAL				1.00		18.00			

This Assessment will be included in the County Treasurer's Statement with other City, County and State Assessme
be paid to the County Treasurer.

F-1-A

County RICHLAND

T 22N R 59E Plat No. 56

Farm Checked: Date 8-12-1969

MONTANA WATER RESOURCES BOARD

Water Resources Survey

Photo No. 1HH-172

By D. Smith

Legal Land Owner BRUMFIELD, HUNTLEY C. & MILDRED Address SIDNEY

Operator SAME Address

Water is delivered by:— 1. Private System; 2. Ditch Company; 3. State Project; (4) Federal Project; (5) Irrigation District

App. No. Decree No.	NAME OF APPROPRIATOR TO WHOM DECREED	NAME OF STREAM	Date App. Date Priority	Miner's Inches	In Use	NAME OF DITCH (Water Delivered By)	No.	R/F	Present Irr. Acres	Irrigable Acres
* SEE PRO	U. S. B. R.	YELLOWSTONE RIVER	——	—	NO	LOWER YELLOWSTONE	4/5	R	✓	✓
						MAIN CANAL				

NOTE: R—Denotes Regular Irrigation. F—Flood Irrigation.

Adequate Supply: Yes..... No..... Explain.....

Remarks.....

* LOWER YELLOWSTONE IRRIGATION PROJECT
SEC. 5
SERIAL 245-5 PART LOT 1 1.00

River Basin YELLOWSTONE

Also in: Plat No.	Twp.	Rge.	Plat No.	Twp.	Rge.	Plat No.	Twp.	Rge.
Plat No.	Twp.	Rge.	Plat No.	Twp.	Rge.	Plat No.	Twp.	Rge.

Information From:

FIELD SURVEY

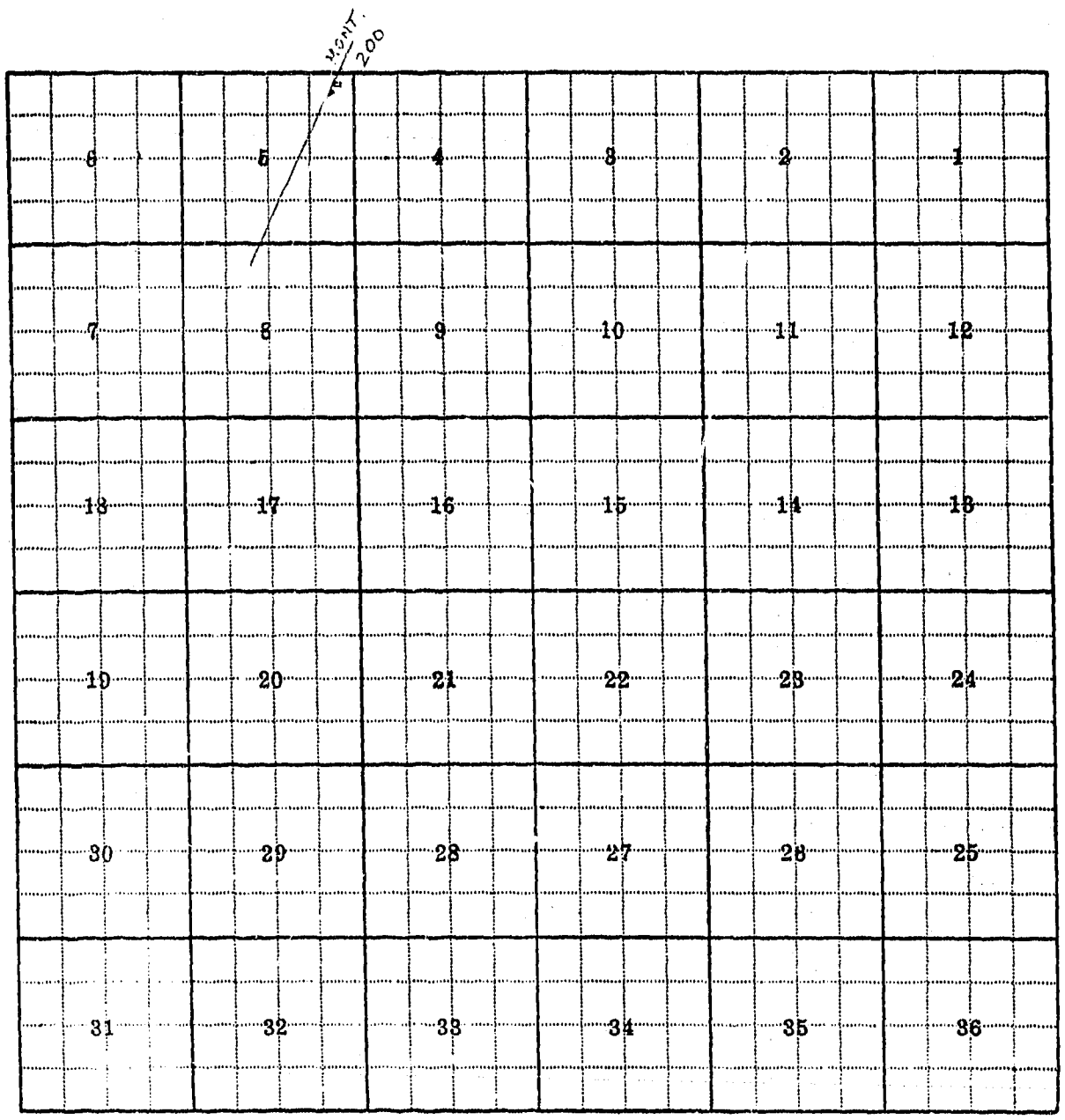

Land Ownership.....

F-1-A

County RICHLAND

T 22N R 59E Plat No. 56

Farm Checked: Date 8-12-1969

MONTANA WATER RESOURCES BOARD

Water Resources Survey

Photo No. 1HH-172

By D. Smith

Legal Land Owner CARPENTER, EDWARD & GAIL Address SOUTH RT. SIDNEY

Operator SAME Address

Water is delivered by:— 1. Private System; 2. Ditch Company; 3. State Project; (4) Federal Project; (5) Irrigation District

App. No. Decree No.	NAME OF APPROPRIATOR TO WHOM DECREED	NAME OF STREAM	Date App. Date Priority	Miner's Inches	In Use	NAME OF DITCH (Water Delivered By)	No.	R/F	Present Irr. Acres	Irrigable Acres
* SEE PROJ	U.S.B.R.	YELLOWSTONE RIVER	—	—	NO	LOWER YELLOWSTONE	4/5	R	✓	✓
						MAIN CANAL				

NOTE: R—Denotes Regular Irrigation. F—Flood Irrigation.

Adequate Supply: Yes..... No..... Explain.....

Remarks

* LOWER YELLOWSTONE IRRIGATION PROJECT

SEC. 5

SERIAL 248-1 SENE (E. OF HWY) 1.52

River Basin YELLOWSTONE

Also in: Plat No. Twp. Rge.	Plat No. Twp. Rge.	Plat No. Twp. Rge.
Plat No. Twp. Rge.	Plat No. Twp. Rge.	Plat No. Twp. Rge.

Information From:

ED CARPENTER



Land Ownership.....

F-1-A

County RICHLAND

T 22N R 59E Plat No. 56

Farm Checked: Date 8-12-1969

MONTANA WATER RESOURCES BOARD

Water Resources Survey

Photo No. 1 HH-172

By D. Smith

Legal Land Owner SMITH, EDWARD F. & ISIDRA

Address RT. 1, SIDNEY

Operator SAME

Address

Water is delivered by:— 1. Private System; 2. Ditch Company; 3. State Project; (4.) Federal Project; (5.) Irrigation District

App. No. Decree No.	NAME OF APPROPRIATOR TO WHOM DECREED	NAME OF STREAM	Date App. Date Priority	Miner's Inches	In Use	NAME OF DITCH (Water Delivered By)	No.	R/F	Present Irr. Acres	Irrigable Acres
* SEE PROJ.	U.S.B.R.	YELLOWSTONE RIVER	—	—	NO	LOWER YELLOWSTONE	9/5	R	✓	✓
						MAIN CANAL				
										96

NOTE: R—Denotes Regular Irrigation. F—Flood Irrigation.

Adequate Supply: Yes..... No..... Explain.....

Remarks.....

* LOWER YELLOWSTONE IRRIGATION PROJECT

SERIAL 245-1 SEC. 5 PART LOT 1 EAST OF CO. ROAD 1.00

River Basin YELLOWSTONE

Also in: Plat No.	Twp.	Rge.	Plat No.	Twp.	Rge.	Plat No.	Twp.	Rge.
Plat No.	Twp.	Rge.	Plat No.	Twp.	Rge.	Plat No.	Twp.	Rge.

Information From:

ED SMITH



Land Ownership

F-1-A

County RICHLAND

T 22N R 59E Plat No. 56

Farm Checked: Date 8-12-1969

MONTANA WATER RESOURCES BOARD

Water Resources Survey

Photo No. 144-172

By D. Smith

Legal Land Owner NESS, BENEDICT & GERTRUDE L Address 117 9TH AVE SW, SIDNEY

Operator SAME Address

Water is delivered by:— 1. Private System; 2. Ditch Company; 3. State Project; (4) Federal Project; (5) Irrigation District

App. No. Decree No.	NAME OF APPROPRIATOR TO WHOM DECREED	NAME OF STREAM	Date App. Date Priority	Miner's Inches	In Use	NAME OF DITCH (Water Delivered By)	No.	R/F	Present Irr. Acres	Irrigable Acres
* SEE PROJ	U.S. F.R.	YELLOWSTONE RIVER	—	—	NO	LOWER YELLOWSTONE MAIN CANAL	4/5	R	✓	✓

NOTE: R—Denotes Regular Irrigation. F—Flood Irrigation.

Adequate Supply: Yes ..... No ..... Explain .....

Remarks

* LOWER YELLOWSTONE IRRIGATION PROJECT
SEC. 5
PART LOT 1 W. OF CO. ROAD
SERIAL 246-1 & NORTH OF EPH. STAFFANSON .72

River Basin YELLOWSTONE

Also in: Plat No.	Twp.	Rge.	Plat No.	Twp.	Rge.	Plat No.	Twp.	Rge.
Plat No.	Twp.	Pge.	Plat No.	Twp.	Rge.	Plat No.	Twp.	Rge.

Information From:

FIELD SURVEY

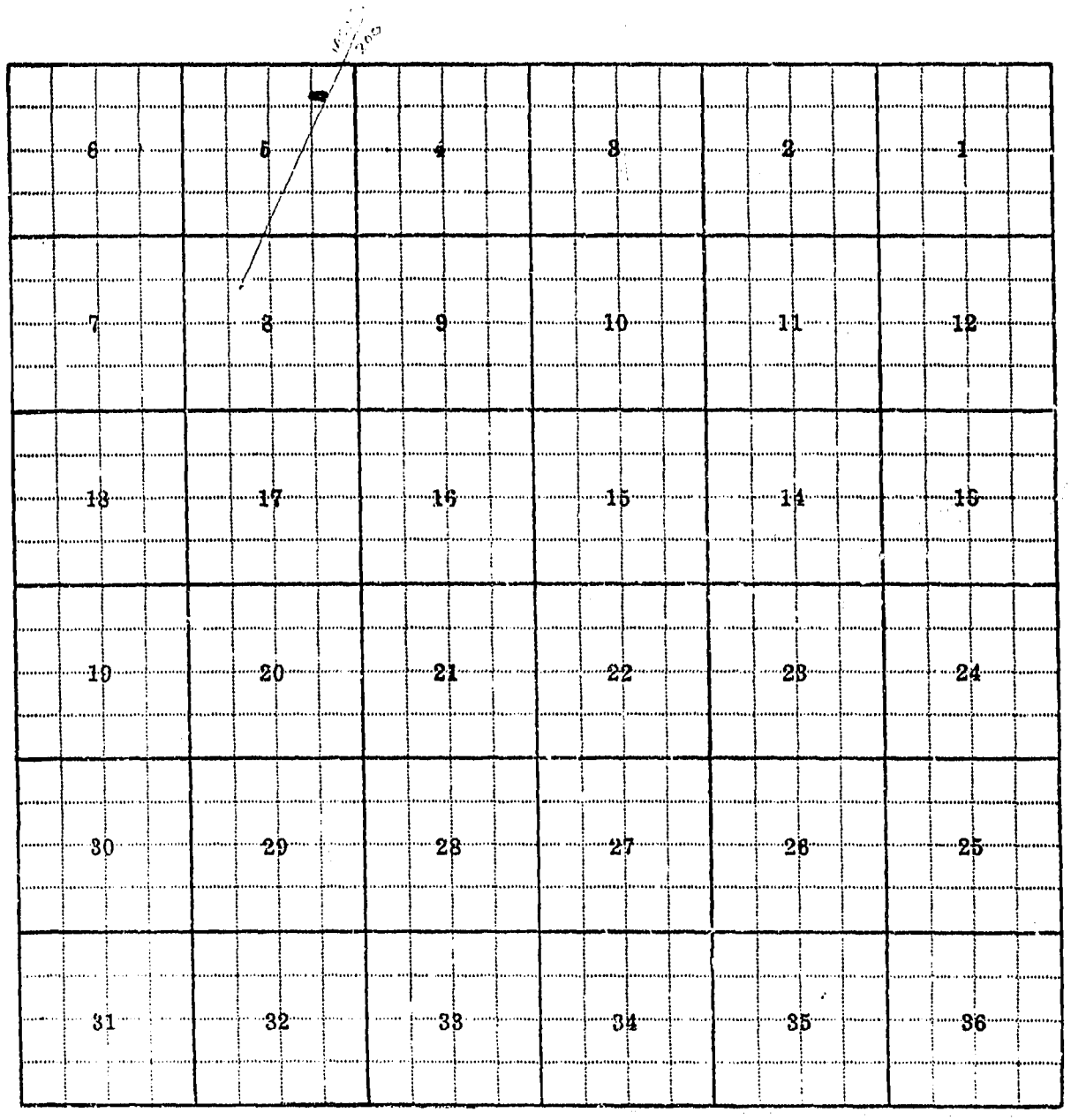

Land Ownership

P-1-A

County RICHLAND T 22 N R 57 E Plat No. 56

Farm Checked: Date 8-11-19 Photo No. 1HH-172

By S. Smith

MONTANA WATER RESOURCES BOARD

Water Resources Survey

Legal Land Owner OLGA L. McPHIER ET AL SALLY PIERCE Address RT. 1, SIDNEY

Operator Address

Water is delivered by:— 1. Private System; 2. Ditch Company; 3. State Project; (4.) Federal Project; (5.) Irrigation District

App. No. Decree No.	NAME OF APPROPRIATOR TO WHOM DECREED	NAME OF STREAM	Date App. Date Priority	Miner's Inches	In Use	NAME OF DITCH (Water Delivered By)	No.	R/F	Present Irr. Acres	Irrigable Acres
* SEE PROJ	U. S. B. R	YELLOWSTONE RIVER	—	—	NO	LOWER YELLOWSTONE	45	R	0	—
						MAIN CANAL E				
						LAT C				

NOTE: R—Denotes Regular Irrigation. F—Flood Irrigation.

Adequate Supply: Yes..... No..... Explain.....

Remarks

* LOWER YELLOWSTONE IRRIGATION PROJECT

SEC. 5

SERIAL 253-2 N½ SE¼SW 1.52

Rx LACK OF DESIRE. DIFFICULT TO GET WATER

River Basin YELLOWSTONE

Also in: Plat No.	Twp.	Rge.	Plat No.	Twp.	Rge.	Plat No.	Twp.	Rge.
Plat No.	Twp.	Rge.	Plat No.	Twp.	Rge.	Plat No.	Twp.	Rge.

Information From: SALLY PIERCE

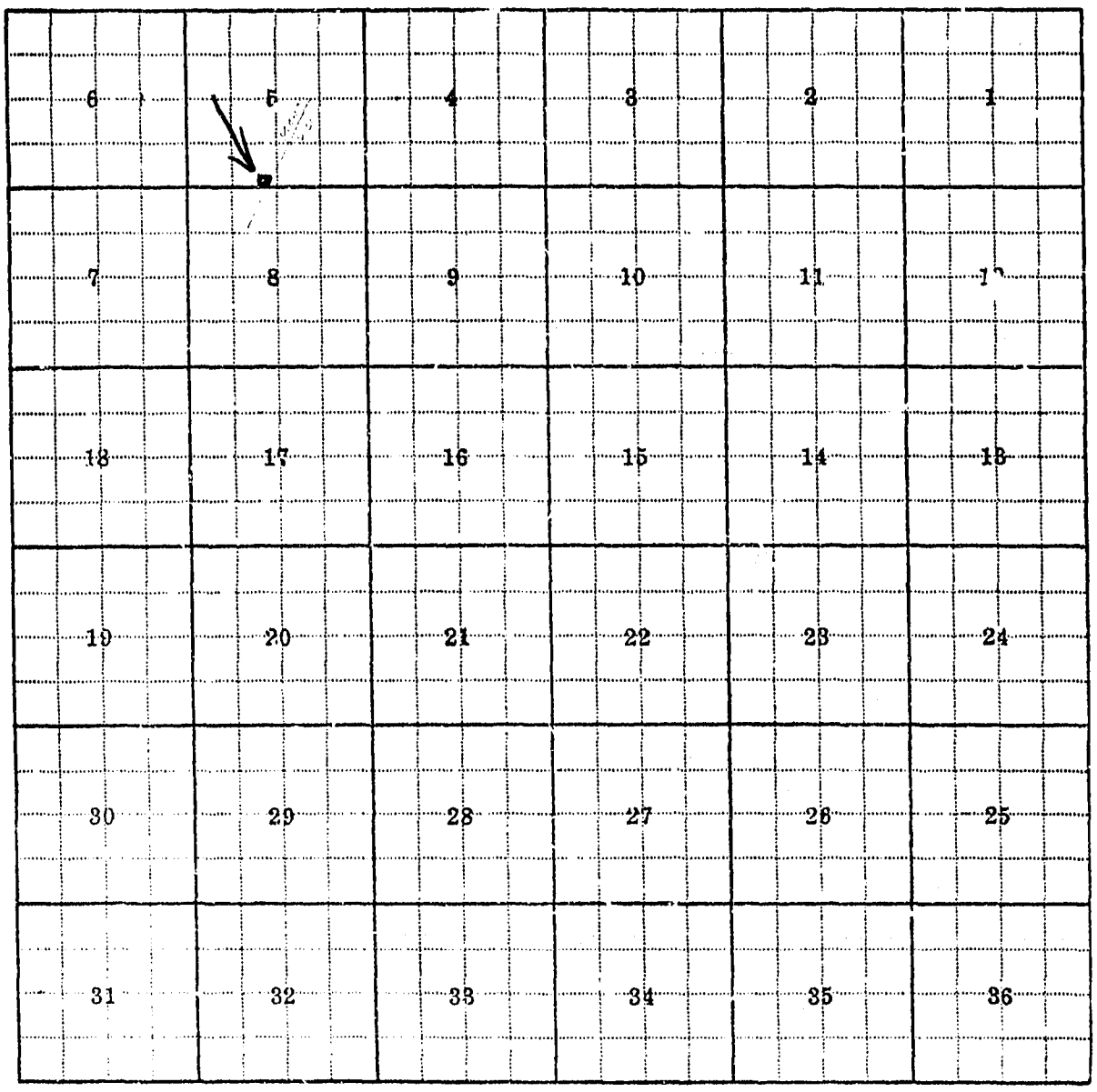

Land Ownership

F-1-A

County RICHLAND

T. 22N R. 59E Plat No. 56

Farm Checked: Date 8-11-1969

MONTANA WATER RESOURCES BOARD

Water Resources Survey

Photo No. 1H4-172

By B. Smith

Legal Land Owner GRAVES, MERV Address SIDNEY

Operator SAME Address

Water is delivered by:— 1. Private System; 2. Ditch Company; 3. State Project; (4.) Federal Project; (5.) Irrigation District

App. No. Decree No.	NAME OF APPROPRIATOR TO WHOM DECREED	NAME OF STREAM	Date App. Date Priority	Miner's Inches	In Use	NAME OF DITCH (Water Delivered By)	No.	R/F	Present Irr. Acres	Irrigable Acres
* SEE PROJ	U.S.A. R.	YELLOWSTONE RIVER	—	—	NO	LOWER YELLOWSTONE MAIN CANAL	4/5	R	—	1.00

NOTE: R—Denotes Regular Irrigation. F—Flood Irrigation.

Adequate Supply: Yes..... No..... Explain.....

Remarks

* LOWER YELLOWSTONE IRRIGATION PROJECT

SEC. 5

SERIAL 247-5 SWNE - S½ OF BLK 4 1.00

RELEASE - LACK OF DESIRE & NO SOURCE OF WATER

River Basin YELLOWSTONE

Also in: Plat No.	Twp.	Rge.	Plat No.	Twp.	Rge.	Plat No.	Twp.	Rge.
Plat No.	Twp.	Rge.	Plat No.	Twp.	Rge.	Plat No.	Twp.	Rge.

Information From:

FIELD SURVEY & CAR HOP (R-B STAND)

6	5	4	3	2	1
7	8	9	10	11	12
18	17	16	15	14	13
19	20	21	22	23	24
30	29	28	27	26	25
31	32	33	34	35	36

Land Ownership.....

F-1-A

County RICHLAND

T. 22N R. 57E Plat No. 56

Farm Checked: Date 8-11-1969

MONTANA WATER RESOURCES BOARD

Water Resources Survey

Photo No. 1H4-172

By B. [illegible]

Legal Land Owner TURNER, J. I. Address 411 4th SE SIDNEY

Operator GEORGE KERBEL Address RT. 1 SIDNEY

Water is delivered by:— 1. Private System; 2. Ditch Company; 3. State Project; (4.) Federal Project; (5.) Irrigation District

App. No. Decree No.	NAME OF APPROPRIATOR TO WHOM DECREED	NAME OF STREAM	Date App. Date Priority	Miner's Inches	In Use	NAME OF DITCH (Water Delivered By)	No.	R/F	Present Irr. Acres	Irrigable Acres
* SEE PROJ	U.S.B.R.	YELLOWSTONE RIVER	—	—	YES	LOWER YELLOWSTONE	4/5	R	38.40	—
						MAIN CANAL E				
						LAT. C			0C	

NOTE: R—Denotes Regular Irrigation. F—Flood Irrigation.

Adequate Supply: Yes ..... No ..... Explain .....

Remarks

* LOWER YELLOWSTONE IRRIGATION PROJECT

SEC. 5

SERIAL 252 { W½ NE SE 21.00

{ W½ SE SW 17.40

38.40 TOTAL

River Basin YELLOWSTONE

Also in: Plat No. ..... Twp. ..... Rge.	Plat No. ..... Twp. ..... Rge.	Plat No. ..... Twp. ..... Rge. .....
Plat No. ..... Twp. ..... Rge.	Plat No. ..... Twp. ..... Rge.	Plat No. ..... Twp. ..... Rge. .....

Information From:

GEORGE KERBEL



Land Ownership .....

F-1-A

County RICHLAND

T 22N R 59E Plat No. 56

Farm Checked: Date 8-4-1969

MONTANA WATER RESOURCES BOARD

Water Resources Survey

Photo No. 1 HH-170

By D. Smith

Legal Land Owner MC MILLAN, JOHN ... Address RT 1, SIDNEY

Operator SAME ... Address

Water is delivered by:— 1. Private System; 2. Ditch Company; 3. State Project; (4.) Federal Project; (5.) Irrigation District

	App. No. Decree No.	NAME OF APPROPRIATOR TO WHOM DECREED	NAME OF STREAM	Date App. Date Priority	Miner's Inches	In Use	NAME OF DITCH (Water Delivered By)	No.	R/F	Present Irr. Acres	Irrigable Acres
*	SEE PROJ	U.S.B.R	YELLOWSTONE RIVER	—	—	YES	LOWER YELLOWSTONE	1/5	R	0.72	—
							MAIN CANAL				
							& LAT A-3				

NOTE: R—Denotes Regular Irrigation. F—Flood Irrigation.

Adequate Supply: Yes ..... No ..... Explain .....

Remarks

* LOWER YELLOWSTONE IRRIGATION PROJECT

SEC. 18

SERIAL 285 SESW .72

River Basin YELLOWSTONE

Also in: Plat No. ... Twp. ... Rge. ...	Plat No. ... Twp. ... Rge. ...	Plat No. ... Twp. ... Rge. ...
Plat No. ... Twp. ... Rge. ...	Plat No. ... Twp. ... Rge. ...	Plat No. ... Twp. ... Rge. ...

Information From:

JOHN MC MILLAN

6	5	4	3	2	1
7	8	9	10	11	12
18 .72 AC	17	16	15	14	13
19	20	21	22	23	24
30	29	28	27	26	25
31	32	33	34	35	36

Land Ownership

F-1-A

County RICHLAND

T 22N R 59E Plat No. 56

Farm Checked: Date 8-4-1969

MONTANA WATER RESOURCES BOARD

Water Resources Survey

Photo No. 1 14-120

By D. Smith

Legal Land Owner FRANZ FRED & ETHEL Address RT. 1, SIDNEY

Operator SAME Address

Water is delivered by:— 1. Private System; 2. Ditch Company; 3. State Project; (4.) Federal Project; (5.) Irrigation District

App. No. Decree No.	NAME OF APPROPRIATOR TO WHOM DECREED	NAME OF STREAM	Date App. Date Priority	Miner's Inches	In Use	NAME OF DITCH (Water Delivered By)	No.	R/F	Present Irr. Acres	Irrigable Acres
* SEE REMS.	U.S.B.R.	YELLOWSTONE RIVER	—	—	YES	LOWER YELLOWSTONE	4/5	R	—	~~.53~~
						MAIN CANAL E			0.53	
						LAT A-3			0.10	

NOTE: R—Denotes Regular Irrigation. F—Flood Irrigation.

Adequate Supply: Yes..... No..... Explain.....

Remarks.....

* LOWER YELLOWSTONE IRRIGATION PROJECT

SEC. 18

SERIAL 285-3 SESW .53

River Basin YELLOWSTONE

Also in: Plat No.	Twp.	Rge.	Plat No.	Twp.	Rge.	Plat No.	Twp.	Rge.
Plat No.	Twp.	Rge.	Plat No.	Twp.	Rge.	Plat No.	Twp.	Rge.

Information From:

ETHEL FRANZ

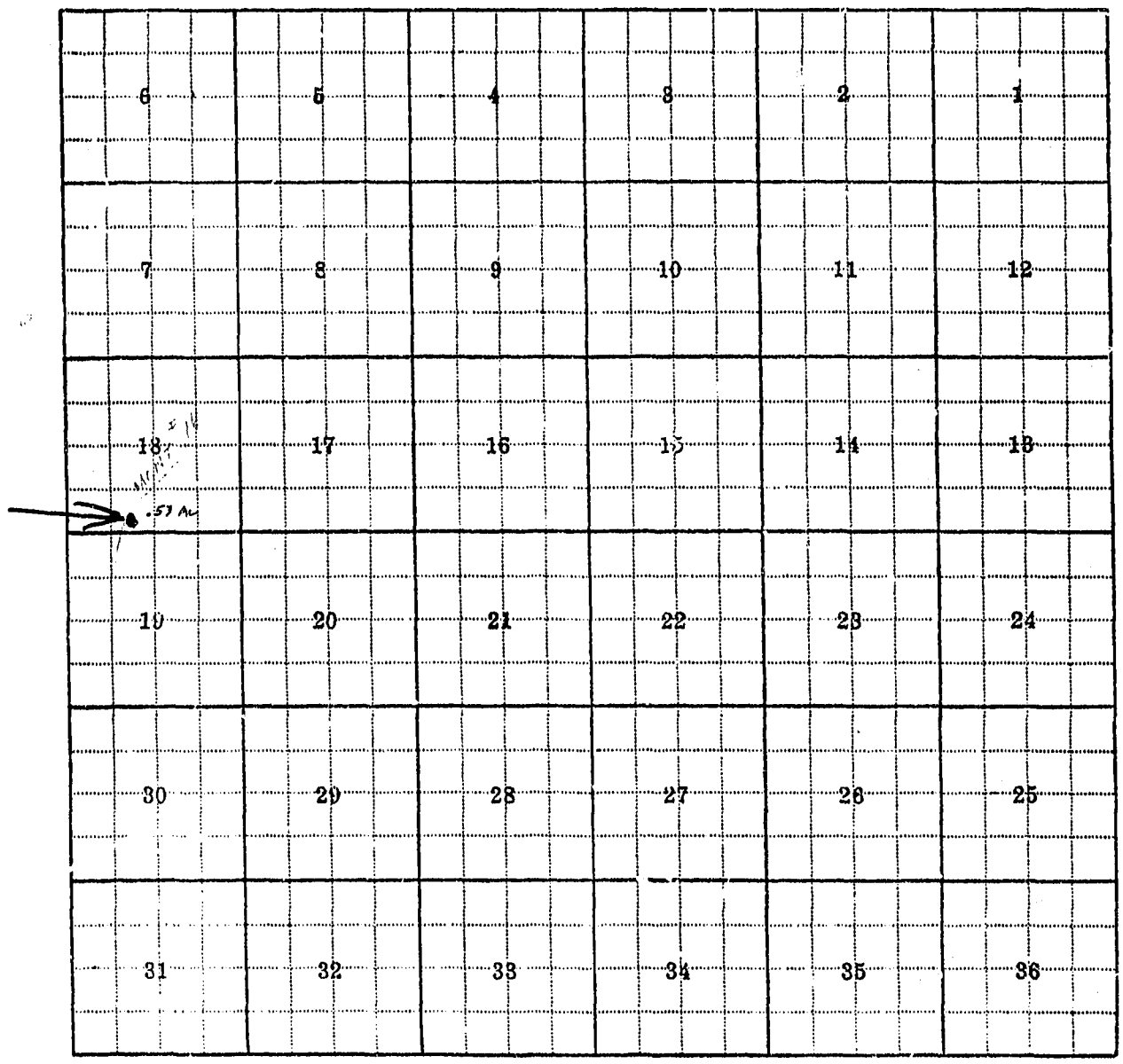

Land Ownership

F-1-A

County RICHLAND

T 22N R 59E Plat No. 56

Farm Checked: Date 8-6-1969

MONTANA WATER RESOURCES BOARD

Water Resources Survey

Photo No. 1HH-170

By D. Smith

Legal Land Owner GABLE, JOHN

Address RT 1, SIDNEY

Operator SAME

Address

Water is delivered by:— 1. Private System; 2. Ditch Company; 3. State Project; (4.) Federal Project; (5.) Irrigation District

App. No. Decree No.	NAME OF APPROPRIATOR TO WHOM DECREED	NAME OF STREAM	Date App. Date Priority	Miner's Inches	In Use	NAME OF DITCH (Water Delivered By)	No.	R/F	Present Irr. Acres	Irrigable Acres
* SEE PROJ	U.S.B.R.	YELLOWSTONE RIVER	—	—	YES	LOWER YELLOWSTONE	9A5	R	72.00	—
						MAIN CANAL E				
						LATS A & A3				

NOTE: R—Denotes Regular Irrigation. F—Flood Irrigation.

Adequate Supply: Yes..... No..... Explain.....

Remarks

* LOWER YELLOWSTONE IRRIGATION PROJECT

SEC. 18

SERIAL 284 { NE SW 37.30
NW SE 32.20
69.50 TOTAL

River Basin YELLOWSTONE

Also in: Plat No.	Twp.	Rge.	Plat No.	Twp.	Rge.	Plat No.	Twp.	Rge.
Plat No.	Twp.	Rge.	Plat No.	Twp.	Rge.	Plat No.	Twp.	Rge.

Information From:

KAY GABLE
(SISTER TO JOHN)

6	5	4	3	2	1
7	8	9	10	11	12
18	17	16	15	14	13
19	20	21	22	23	24
30	29	28	27	26	25
31	32	33	34	35	36

Land Ownership .....

F-1-A

County RICHLAND

T. 22N R. 59E Plat No. 56

Farm Checked: Date 6-5-1969

MONTANA WATER RESOURCES BOARD

Water Resources Survey

Photo No. 144-170

By D. Smith

Legal Land Owner WINSTEAD, MARY & C. R. Address 2720 8th ST SE - EDMONS, WASH

Operator REX GEBHARDT ** Address RT 1, SIDNEY

Water is delivered by:— 1. Private System; 2. Ditch Company; 3. State Project; (4.) Federal Project; (5.) Irrigation District

App. No. Decree No.	NAME OF APPROPRIATOR TO WHOM DECREED	NAME OF STREAM	Date App. Date Priority	Miner's Inches	In Use	NAME OF DITCH (Water Delivered By)	No.	R/F	Present Irr. Acres	Irrigable Acres
* SEE PROJ	U.S.B.R.	YELLOWSTONE RIVER	—	—	YES	LOWER YELLOWSTONE	4/5	R	~~15.00~~	~~17.65~~
						MAIN CANAL			15.00	None
						& LAT. A-3			JR	

NOTE: R—Denotes Regular Irrigation. F—Flood Irrigation.

Adequate Supply: Yes..... No..... Explain.....

Remarks

* LOWER YELLOWSTONE IRRIGATION PROJECT
SEC. 16
SERIAL 285 SESW 17.65

** GEBHARDT SAID HE IRRIGATED & LEASED THIS OWNERSHIP LAST YEAR (1968), BUT NOT THIS YEAR. HE SAID HE THOUGHT DANIEL DE SHAW HAD A CASH LEASE THIS YEAR. DE SHAW IS ABOVE HOME & LAND HAS NOT BEEN IRRIGATED THIS YEAR, BUT WAS LAST YEAR. GEBHARDT SAID HE WILL IRRIGATE, EITHER THIS YEAR OR NEXT, THE PARCEL SOUTH OF RAILROAD IN SWSE SEC. 1 BY PUMP & DITCH. SOURCE OF WATER WILL BE PROJECT WATER VIA NATURAL DRAIN DITCH IN SWSE SEC 16. River Basin YELLOWSTONE
GEBHARDT SAID HE WOULD NOT PAY WATER RENTAL. (F) IS APPRX. 5 AC.)

Also in: Plat No..... Twp..... Rge.....	Plat No..... Twp..... Rge.....	Plat No..... Twp..... Rge.....
Plat No..... Twp..... Rge.....	Plat No..... Twp..... Rge.....	Plat No..... Twp..... Rge.....

Information From:

REX GEBHARDT

6	5	4	3	2	1
7	8	9	10	11	12
18	17	16	15	14	13
19	20	21	22	23	24
30	29	28	27	26	25
31	32	33	34	35	36

Land Ownership

F-1-A

County RICHLAND T 22N R 59E Plat No. 56

Farm Checked: Date 8-6-1969

MONTANA WATER RESOURCES BOARD

Water Resources Survey

Photo No. [illegible]

By [illegible]

Legal Land Owner LYDIA GABLE ET AL Address RT. 1 SIDNEY

Operator JOHN GABLE Address RT. 1 SIDNEY

Water is delivered by:— 1. Private System; 2. Ditch Company; 3. State Project; (4) Federal Project; (5.) Irrigation District

App. No. Decree No.	NAME OF APPROPRIATOR TO WHOM DECREED	NAME OF STREAM	Date App. Date Priority	Miner's Inches	In Use	NAME OF DITCH (Water Delivered By)	No.	R/F	Present Irr. Acres	Irrigable Acres
* SEE PROJ	U. S. B. R	YELLOWSTONE RIVER	—	—	YES	LOWER YELLOWSTONE	4/5	R	77.0	—
						MAIN CANAL &				
						LAT. A			OK	

NOTE: R—Denotes Regular Irrigation. F—Flood Irrigation.

Adequate Supply: Yes..... No..... Explain.....

Remarks.....

* LOWER YELLOWSTONE IRRIGATION PROJECT

SEC. 18

SERIAL 282-1 { SENW 35.20

{ SWNE 39.00

77.20 TOTAL

River Basin YELLOWSTONE

Also in: Plat No. Twp. Rge.	Plat No. Twp. Rge.	Plat No. Twp. Rge.
Plat No. Twp. Rge.	Plat No. Twp. Rge.	Plat No. Twp. Rge.

Information From:

KAY GABLE

(SISTER TO JOHN)

6	5	4	3	2	1
7	8	9	10	11	12
18	17	16	15	14	13
19	20	21	22	23	24
30	29	28	27	26	25
31	32	33	34	35	36

Land Ownership

F-1-A

County RICHLAND

T. 22N R. 59E. Plat No. 56

Farm Checked: Date 8-5-1959

Photo No. 1 11 N. 170

By D. Smith

MONTANA WATER RESOURCES BOARD

Water Resources Survey

Legal Land Owner WHITAKER, HENRY A. & DELPHIA L. Address RT. 1, SIDNEY

Operator SAME Address

Water is delivered by:— 1. Private System; 2. Ditch Company; 3. State Project; (4) Federal Project; (5) Irrigation District

App. No. Decree No.	NAME OF APPROPRIATOR TO WHOM DECREED	NAME OF STREAM	Date App. Date Priority	Miner's Inches	In Use	NAME OF DITCH (Water Delivered By)	No.	R/F	Present Irr. Acres	Irrigable Acres
* SEE PROJ	U.S.B.R.	YELLOWSTONE RIVER	—	—	YES	LOWER YELLOWSTONE	4/5	R	8.00	~~4.60~~
						MAIN CANAL &				NONE
						LAT A3			OK	

NOTE: R—Denotes Regular Irrigation. F—Flood Irrigation.

Adequate Supply: Yes..... No..... Explain.....

Remarks.....

* LOWER YELLOWSTONE IRRIGATION PROJECT

SEC 18

SERIAL 202 LOT 4 (SWSW) 9.60

SEC 19 NW NW

River Basin YELLOWSTONE

Also in: Plat No. 55 Twp. 22N Rge. 59E	Plat No..... Twp..... Rge.....	Plat No..... Twp..... Rge.....
Plat No..... Twp..... Rge.....	Plat No..... Twp..... Rge.....	Plat No..... Twp..... Rge.....

Information From:

HENRY WHITAKER

6	5	4	3	2	1
7	8	9	10	11	12
18	17	16	15	14	13
19	20	21	22	23	24
30	29	28	27	26	25
31	32	33	34	35	36

Land Ownership .....

F-1-A

County RICHLAND

T 22 N R 59 E Plat No 56

Farm Checked: Date 8-1-1969

MONTANA WATER RESOURCES BOARD

Water Resources Survey

Photo No. 1 HH-170

By D. Smith

Legal Land Owner MERRION SIMONSEN % NEWION FARMS INC. Address RT. 1 SIDNEY

Operator MARLO SIMONSEN Address RT. 1 SIDNEY

Water is delivered by:— 1. Pri ate System; 2. Ditch Company; 3. State Project; (4) Federal Project; (5) Irrigation District

App. No. Decree No.	NAME OF APPROPRIATOR TO WHOM DECREED	NAME OF STREAM	Date App. Date Priority	Miner's Inches	In Use	NAME OF DITCH (Water Delivered By)	No.	R/F	Present Irr. Acres	Irrigable Acres
* SEE PROJ	U. S. B. R	YELLOWSTONE RIVER	—	—	YES	LOWER YELLOWSTONE	1/5	F	202.00	~~12.00~~
						MAIN CANAL &				NONE
						LAT UU				
3-122	JAMES D. O'BRIEN	FOR SPRY	7-25-21	3.00	NO (m)				0	
	R.O.W. LOT 4 SEC.	19 T22N-R59E								

NOTE: R—Denotes Regular Irrigation. F—Flood Irrigation.

Adequate Supply: Yes..... No..... Explain .....

Remarks

* LOWER YELLOWSTONE IRRIGATION PROJECT

SEC. 19

SERIAL 288 — NENW 9.00; LOT 2 0.00; SENW 26.00; 30.00 TOTAL — 202 Ac. PL

SEC. 19

SERIAL 287 — NENE 41.00; NWNE 34.00; SWNE 37.00; SENE 37.00; TOTAL 151.00

SEC. 19

SERIAL 286 SESE 33.00

River Basin YELLOWSTONE

Also in	Plat No.	Twp.	Rge.	Plat No.	Twp.	Rge.	Plat No.	Twp.	Rge.
	Plat No.	Twp.	Rge	Plat No.	Twp.	Rge	Plat No.	Twp.	Rge

Information From:

MARLO SIMONSEN

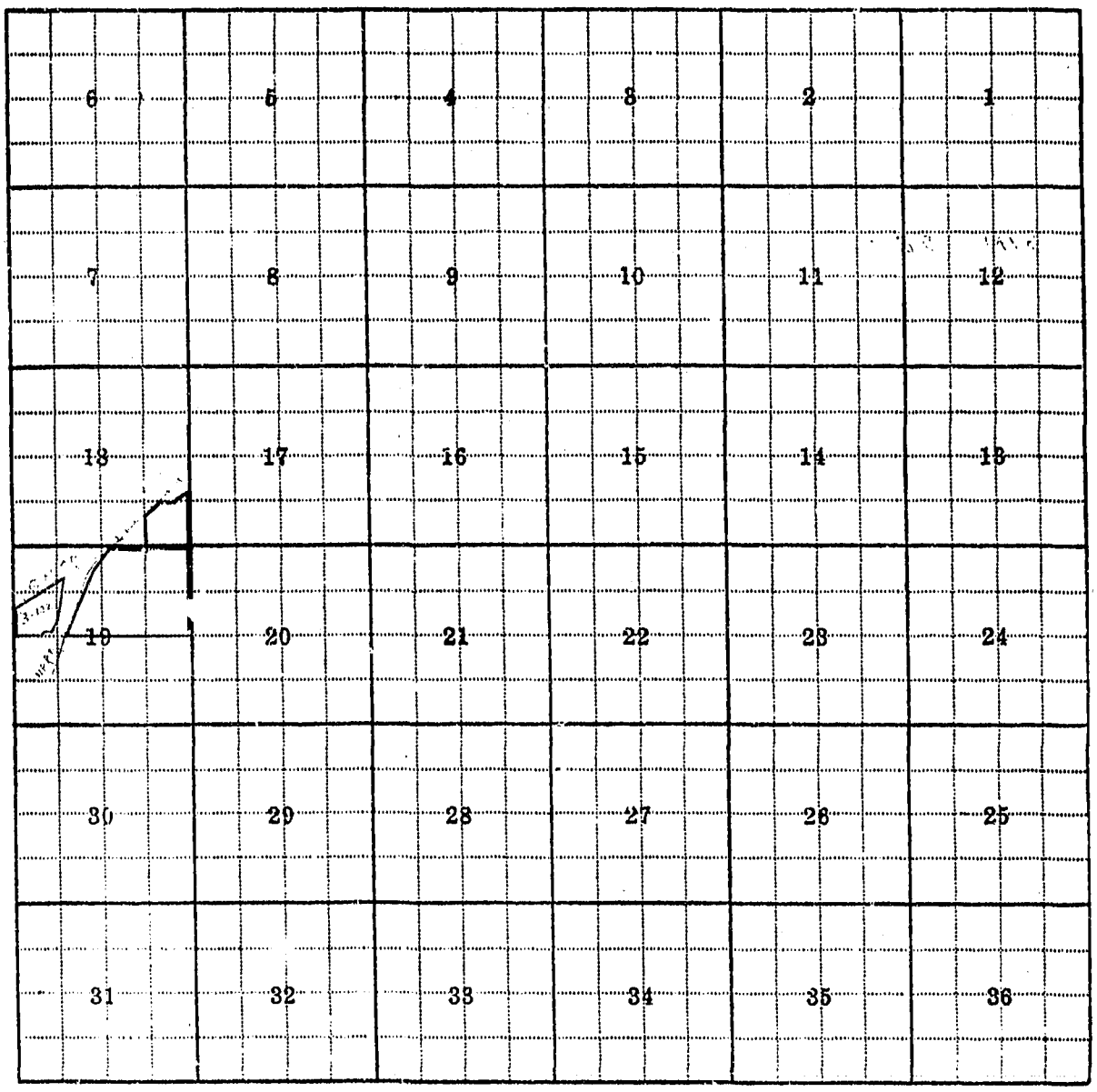

Land Ownership.....

F-1-A

County RICHLAND

T 22 N R 59 E Plat No. 56

Farm Checked: Date 8-1-1951

MONTANA WATER RESOURCES BOARD

Water Resources Survey

Photo No. 1HF-170

By [illegible]

Legal Land Owner NORTHWEST RENDERING CO. Address SIDNEY

Operator HENRY STIP Addres

Water is delivered by:— 1. Private System; 2. Ditch Company; 3. State Project; (4.) Federal Project; (5.) Irrigation District

App. No. Decree No.	NAME OF APPROPRIATOR TO WHOM DECREED	NAME OF STREAM	Date App. Date Priority	Miner's Inches	In Use	NAME OF DITCH (Water Delivered By)	No.	R/F	Present Irr. Acres	Irrigable Acres
* SEE PROJ.	U.S.B.R.	YELLOWSTONE RIVER	—	—	NO	LOWER YELLOWSTONE MAIN ANA.	4/5	R	—	~~4.80~~ None

NOTE: R—Denotes Regular Irrigation. F—Flood Irrigation.

Adequate Supply: Yes..... No..... Explain.....

Remarks.....

* LOWER YELLOWSTONE IRRIGATION PROJECT

SEC. 17

SERIAL 278-3 { LOT 1 3.00
PART NWNE 1.80
4.80 TOTAL

River Basin YELLOWSTONE

Also in: Plat No.	Twp.	Rge.	Plat No.	Twp.	Rge.	Plat No.	Twp.	Rge.
Plat No.	Twp.	Rge.	Plat No.	Twp.	Rge.	Plat No.	Twp.	Rge.

Information From:

HENRY STIP

6	5	4	3	2	1
7	8	9	10	11	12
18	17	16	15	14	13
19	20	21	22	23	24
30	29	28	27	26	25
31	32	33	34	35	36

Land Ownership.....

F-1-A

County RICHLAND

T 22N R 59E Plat No. 56

Farm Checked; Date 8-4-1969

MONTANA WATER RESOURCES BOARD

Water Resources Survey

Photo No. 1HH-170

By D. Smith

Legal Land Owner KOCH, ROBERT L. & VIRGINIA C. Address RT. 1, SIDNEY

Operator SAME Address

Water is delivered by:— 1. Private System; 2. Ditch Company; 3. State Project; (4.) Federal Project; (5.) Irrigation District

App. No. Decree No.	NAME OF APPROPRIATOR TO WHOM DECREED	NAME OF STREAM	Date App. Date Priority	Miner's Inches	In Use	NAME OF DITCH (Water Delivered By)	No.	R/F	Present Irr. Acres	Irrigable Acres
* SEE PROJ	U.S.B.R.	YELLOWSTONE RIVER	—	—	YES	LOWER YELLOWSTONE MAIN CANAL & LAT B1	4/5	R	12.40	—
									OK	

NOTE: R—Denotes Regular Irrigation. F—Flood Irrigation.

Adequate Supply: Yes..... No..... Explain.....

Remarks

* LOWER YELLOWSTONE IRR SATION PROJECT
SEC 17
SERIAL 278-1 { NENW W. OF RR 11.40
SENW W. OF RR 1.00
12.40 TOTAL

River Basin YELLOWSTONE

Also in: Plat No.	Twp.	Rge.	Plat No.	Twp.	Rge.	Plat No.	Twp.	Rge.
Plat No.	Twp.	Rge.	Plat No.	Twp.	Rge.	Plat No.	Twp.	Rge.

Information From:

PAME A KOCH
(DAUGHTER)

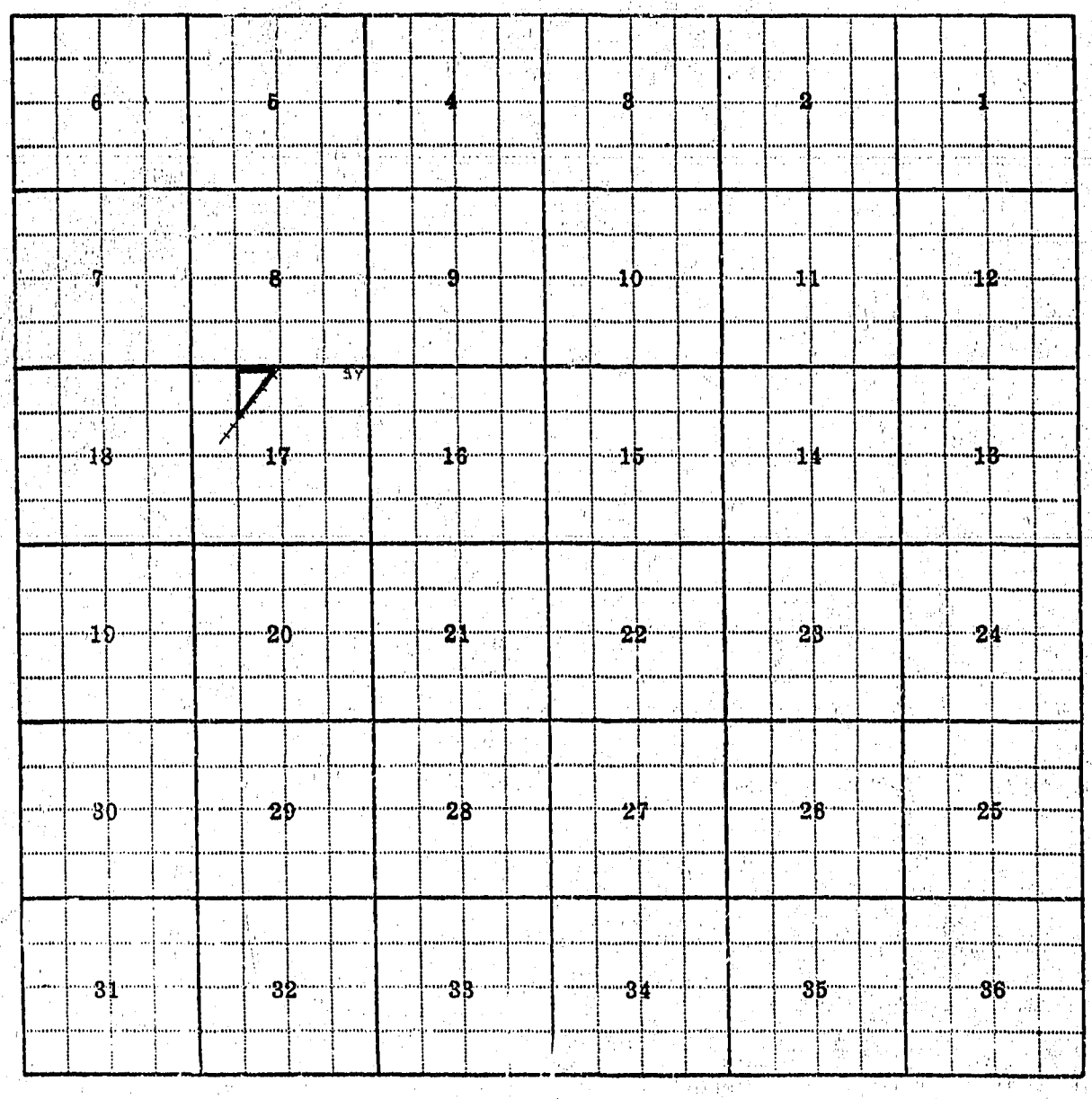

Land Ownership: .....

F-1-A

County RICHLAND

T 22N R 59E Plat No. 56

Farm Checked: Date 8-7-1969

MONTANA WATER RESOURCES BOARD

Water Resources Survey

Photo No. 144-170

By D. Smith

Legal Land Owner HAFFNER, GEORGE & KATHERINE Address RT. 1 SIDNEY

Operator SAME Address

Water is delivered by:— 1. Private System; 2. Ditch Company; 3. State Project; (4) Federal Project; (5) Irrigation District

App. No. Decree No.	NAME OF APPROPRIATOR TO WHOM DECREED	NAME OF STREAM	Date App. Date Priority	Miner's Inches	In Use	NAME OF DITCH (Water Delivered By)	No.	R/F	Present Irr. Acres	Irrigable Acres
* SEE PROJ.	U.S.B.R.	YELLOWSTONE RIVER	—	—	YES	LOWER YELLOWSTONE	4/5	R	225	
						MAIN CANAL &				
						LATS. UU, A2 & A5				

NOTE: R—Denotes Regular Irrigation. F—Flood Irrigation.

Adequate Supply: Yes..... No ..... Explain.....

Remarks.....

* LOWER YELLOWSTONE IRRIGATION PROJECT

SEC. 17

SERIAL 279 { SENW 18.60; NESW 18.80; SESW 8.00 (WASHED AWAY BY RIVER) } TOTAL 45.40 — 32 Ac. P.

SEC. 18

SERIAL 283 LOT 1 (NWNW) 37.20

SEC. 18

SERIAL 282 { NWNE 38.20; NENW 38.20 } TOTAL 76.40

37.20
76.40
77.36
190.96 SEC. 18
45.40 17
236.36 7 Ac.

SEC. 18

SERIAL 290 { LOT 2 (SWNW) 38.26; LOT 3 (NWSW) 39.10 } TOTAL 77.36

SA. 190.96 Ac.

River Basin YELLOWSTONE

Also in:	Plat No.	Twp.	Rge.	Plat No.	Twp.	Rge.	Plat No.	Twp.	Rge.
	55	22N	58E						
	Plat No.	Twp.	Rge.	Plat No.	Twp.	Rge.	Plat No.	Twp.	Rge.

Information From:

GEORGE HAFFNER

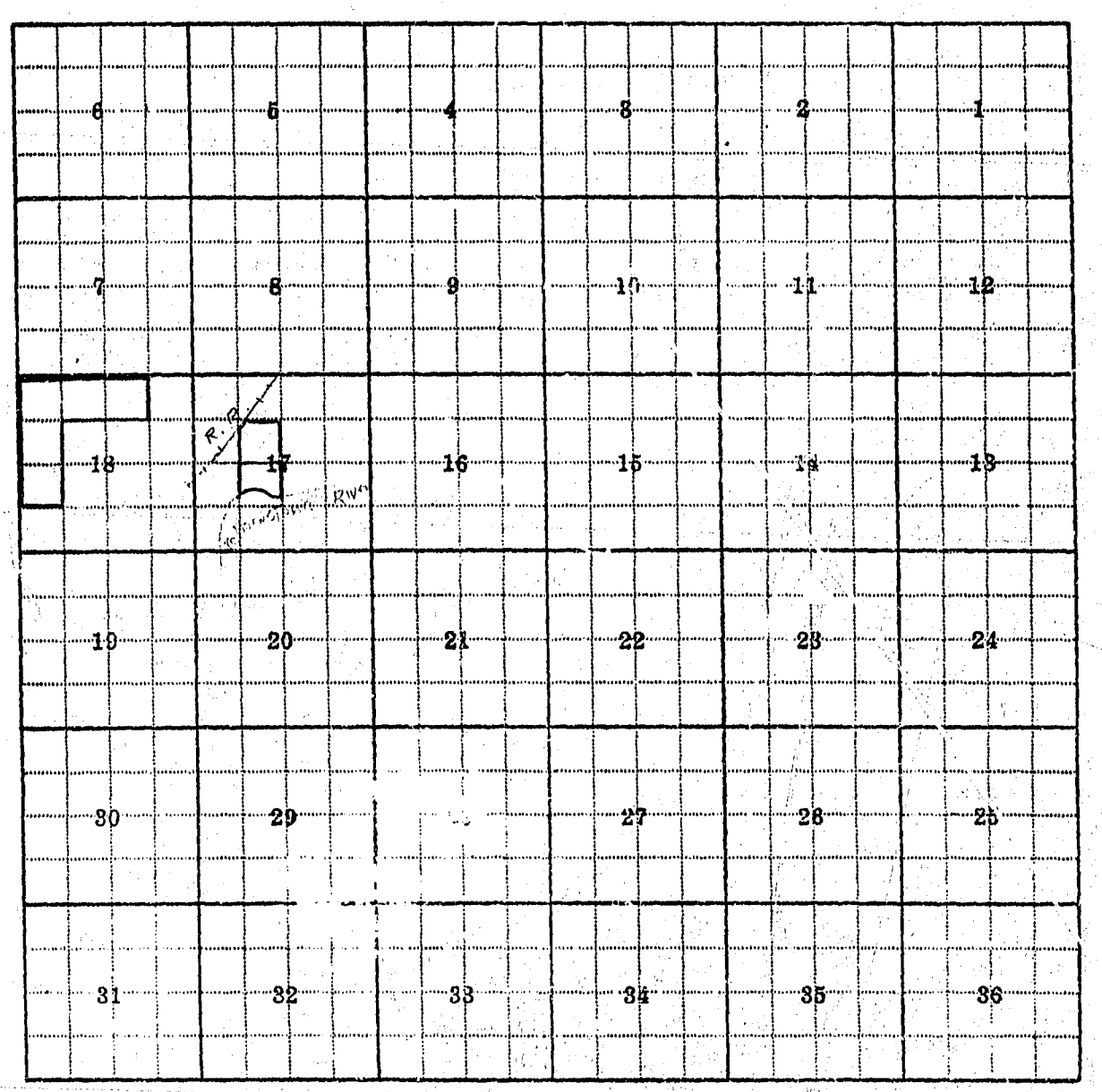

Land Ownership.....

F-1-A

County RICHLAND

T. [illegible] R. [illegible] Plat No. 56

Farm Checked: Date 8-1-1969

MONTANA WATER RESOURCES BOARD

Water Resources Survey

Photo No. [illegible]-170

By D. [illegible]

Legal Land Owner KELLY, NEVA

Address SKAAR RT. SIDNEY

Operator SAME

Address

Water is delivered by:— 1. Private System; 2. Ditch Company; 3. State Project; (4.) Federal Project; (5.) Irrigation District

App. No. Decree No.	NAME OF APPROPRIATOR TO WHOM DECREED	NAME OF STREAM	Date App. Date Priority	Miner's Inches	In Use	NAME OF DITCH (Water Delivered By)	No.	R/F	Present Irr. Acres	Irrigable Acres
* RE PROJ.	U.S.B.R.	YELLOWSTONE RIVER	—	—	YES	LOWER YELLOWSTONE MAIN CANAL & LAT. B1	96	R	9.50	—
									OK	

NOTE: R—Denotes Regular Irrigation. F—Flood Irrigation.

Adequate Supply: Yes ..... No ..... Explain .....

Remarks

* LOWER YELLOWSTONE IRRIGATION PROJECT

SEC. 17

SERIAL 278-2 NW NE 9.50

River Basin YELLOWSTONE RIVER

Also in:								
Plat No.	Twp.	Rge.	Plat No.	Twp.	Rge.	Plat No.	Twp.	Rge.
Plat No.	Twp.	Rge.	Plat No.	Twp.	Rge.	Plat No.	Twp.	Rge.

Information From: NEVA KELLY

6	5	4	3	2	1
7	8	9	10	11	12
18	17	16	15	14	13
19	20	21	22	23	24
30	29	28	27	26	25
31	32	33	34	35	36

Land Ownership

1-A

County RICHLAND

T 22N R 59E Plat No. 56

Farm Checked: Date 8-6-1969

MONTANA WATER RESOURCES BOARD
Water Resources Survey

Photo No. 1 HH-170

By [illegible]

Legal Land Owner HAROLD R. & GLADYS ATKINSON Address 617 6th SE SIDNEY

Operator SAME Address

Water is delivered by:— 1. Private System; 2. Ditch Company; 3. State Project; 4. Federal Project; (5.) Irrigation District

App. No. Decree No.	NAME OF APPROPRIATOR TO WHOM DECREED	NAME OF STREAM	Date App. Date Priority	Miner's Inches	In Use	NAME OF DITCH (Water Delivered By)	No.	R/F	Present Irr. Acres	Irrigable Acres
* SEE REM	U.S. B.R.	YELLOWSTONE RIVER	—	—	NO	LOWER YELLOWSTONE	4/5	R	—	~~100~~
						MAIN CANAL &				
						LAT. A3				None

NOTE: R—Denotes Regular Irrigation. F—Flood Irrigation.

Adequate Supply: Yes..... No..... Explain.....

Remarks

* LOWER YELLOWSTONE IRRIGATION PROJECT
SEC. 16
SERIAL 285-5 TRACT 1 OF MARSHALL
TRACTS IN SESW 1.00 TOTAL

River Basin YELLOWSTONE

Also in: Plat No.	Twp.	Rge.	Plat No.	Twp.	Rge.	Plat No.	Twp.	Rge.
Plat No.	Twp.	Rge.	Plat No.	Twp.	Rge.	Plat No.	Twp.	Rge.

Information From: HAROLD ATKINSON

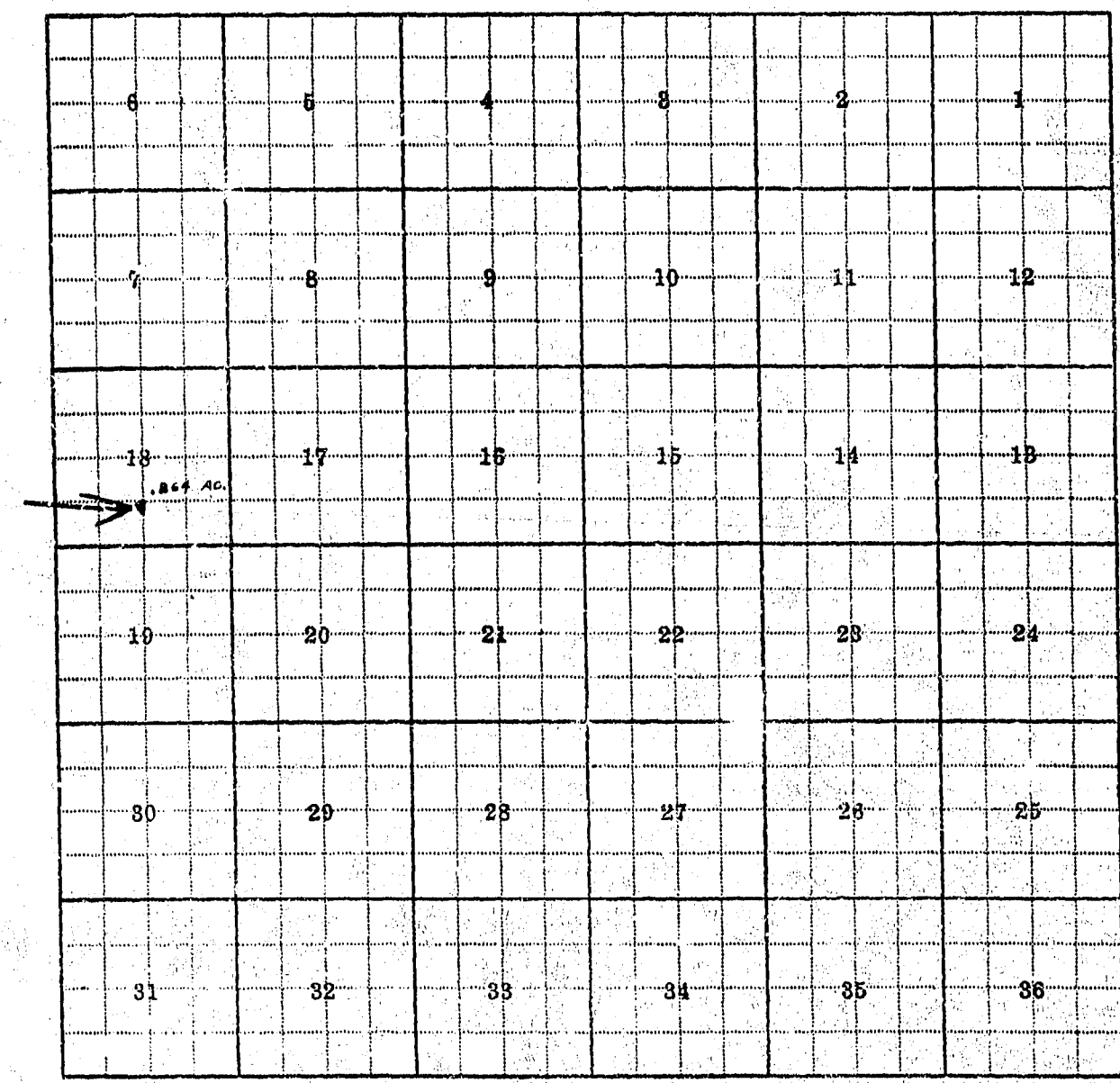

Land Ownership

F-1-A

County RICHLAND T 22N R 59E Plat No. 56

Farm Checked: Date 8-6-1959

MONTANA WATER RESOURCES BOARD

Water Resources Survey

Photo No. 1HH-170

By D Smith

Legal Land Owner MERCER, WM A. & EDNA Address SIDNEY

Operator SAME Address

Water is delivered by:— 1. Private System; 2. Ditch Company; 3. State Project; (4.) Federal Project; (5.) Irrigation District

App. No. Decree No.	NAME OF APPROPRIATOR TO WHOM DECREED	NAME OF STREAM	Date App. Date Priority	Miner's Inches	In Use	NAME OF DITCH (Water Delivered By)	No.	R/F	Present Irr. Acres	Irrigable Acres
* EX PROJ	U.S.B.R.	YELLOWSTONE RIVER	—	—	NO	LOWER YELLOWSTONE	4/5	R	—	0.90
						& LAT 43				

NOTE: R—Denotes Regular Irrigation. F—Flood Irrigation.

Adequate Supply: Yes..... No..... Explain.....

Remarks

* LOWER YELLOWSTONE IRRIGATION PROJECT SEC 18

SERIAL 285-6 TRACT 2 IN THE MARSHALL TRACTS IN SESW .90

River Basin YELLOWSTONE

Also in: Plat No.	Twp.	Rge.	Plat No.	Twp.	Rge.	Plat No.	Twp.	Rge.
Plat No.	Twp.	Rge.	Plat No.	Twp.	Rge.	Plat No.	Twp.	Rge.

Information From:

HAROLD ATKINSON (NEIGHBOR)

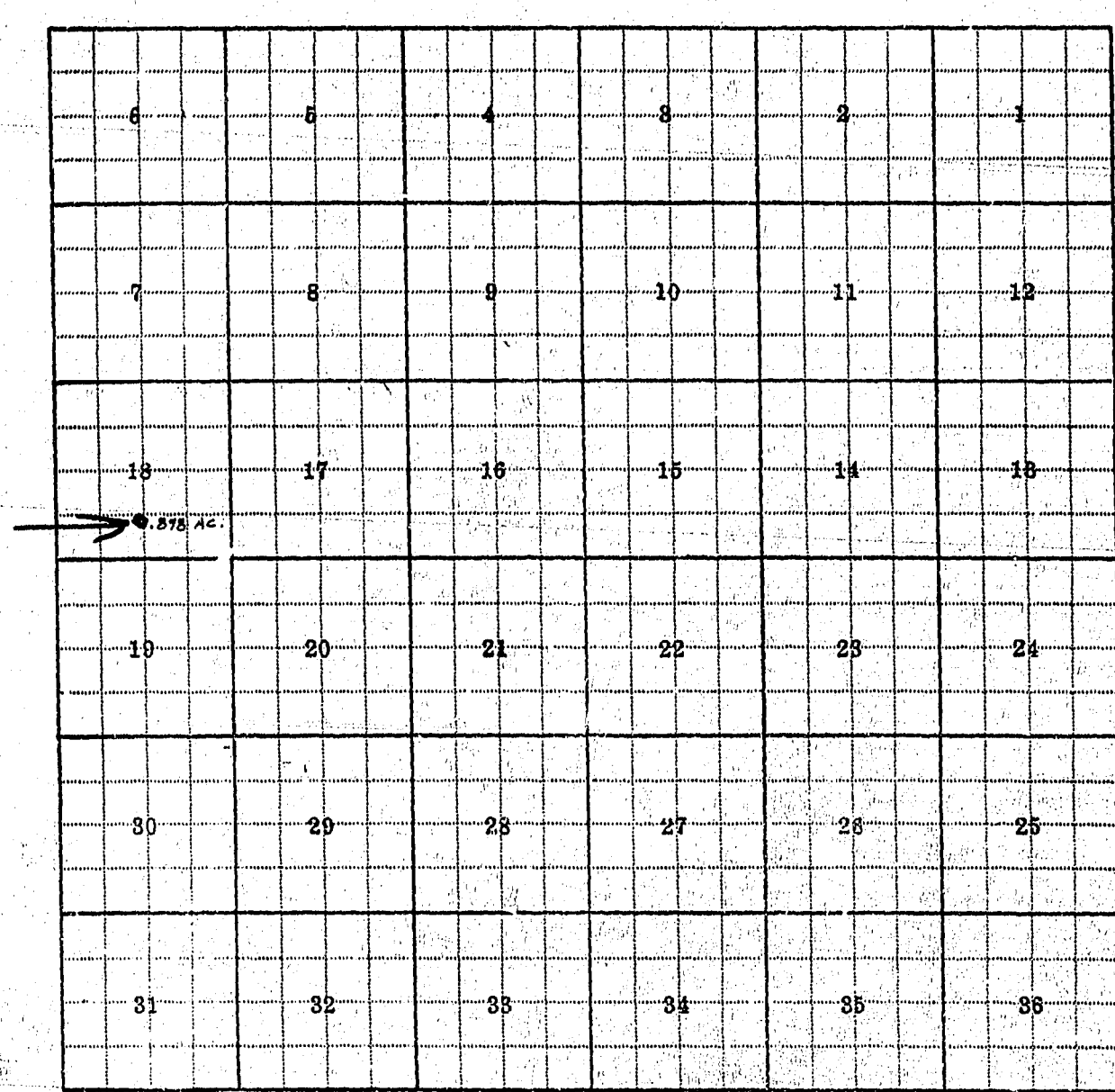

Land Ownership

F-1-A

County RICHLAND

T. 22N R. 59E Plat No. 56

Farm Checked: Date 8-5-1969

MONTANA WATER RESOURCES BOARD

Water Resources Survey

Photo No. 1 PM-170

By D. Smith

Legal Land Owner FARMERS UNION TRANSPORTATION ASSOCIATION Address SIDNEY

Operator SAME * * Address

Water is delivered by:-- 1. Private System; 2. Ditch Company; 3. State Project; (4) Federal Project; (5) Irrigation District

App. No. Decree No.	NAME OF APPROPRIATOR TO WHOM DECREED	NAME OF STREAM	Date App. Date Priority	Miner's Inches	In Use	NAME OF DITCH (Water Delivered By)	No.	R/F	Present Irr. Acres	Irrigable Acres
* (FE PROJ)	U. S. B. R.	YELLOWSTONE RIVER	—	—	NO	LOWER YELLOWSTONE	4/5	R		8.14
						MAIN CANAL &				
						LAT. A3				

NOTE: R—Denotes Regular Irrigation. F—Flood Irrigation.

Adequate Supply: Yes ..... No ..... Explain .....

Remarks

* LOWER YELLOWSTONE IRRIGATION PROJECT

SERIAL 2 [illegible] SEC 16 { SESW 7.50 / SWSE P2.00 } 9.50 TOTAL

** PETE KRINGEN CUT 3 ACRES OF HAY ON EAST EDGE OF THIS PROPERTY. THIS LAND IS P& & KRINGEN MAY IRRIGATE THIS YEAR. HE IS AN EMPLOYEE OF THIS FIRM & HAS NO LEASE. THE OTHER PORTION OF P& ON NORTH EDGE OF THIS PROPERTY IS OPERATED THIS YEAR BY REX GERHARDT & HE MAY IRRIGATE THIS YEAR. THERE IS NO WRITTEN LEASE. BOTH PARCELS HAVE BEEN IRRIGATED IN THE PAST.

River Basin YELLOWSTONE

Also in: Plat No.	Twp.	Rge.	Plat No.	Twp.	Rge.	Plat No.	Twp.	Rge.
Plat No.	Twp.	Rge.	Plat No.	Twp.	Rge.	Plat No.	Twp.	Rge.

Information From: REX GERHARDT & TOM LANE (EMPLOYEE & SON OF AL LANE, MGR.)



Land Ownership

F-1-A

County RICHLAND

T 22N R 59E Plat No. 56

Farm Checked: Date 7-29-1967

MONTANA WATER RESOURCES BOARD

Water Resources Survey

Photo No. 1 HH-170

By D. S. W.

Legal Land Owner O'BRIEN, BERTHA

Address BOX 204 RT1 SIDNEY

Operator JOHN & HENRY O'BRIEN

Address SAME

Water is delivered by:— 1. Private System; 2. Ditch Company; 3. State Project; (4.) Federal Project; (5.) Irrigation District

App. No. Decree No.	NAME OF APPROPRIATOR TO WHOM DECREED	NAME OF STREAM	Date App. Date Priority	Miner's Inches	In Use	NAME OF DITCH (Water Delivered By)	No.	R/F	Present Irr. Acres	Irrigable Acres
* SEE REM.	U.S.B.R.	YELLOWSTONE RIVER	—	—	YES	LOWER YELLOWSTONE	2/5	R	110.00	~~21.25~~
						MAIN CANAL &				4.00
						LAT 1 1 1				2X
3-122	JAMES J. O'BRIEN	FOX CREEK	9-25-21	300	NO (PT)					
	P.O.D. - LOT 4 SEC. 19	T22N-R59E							6 1/2	
1-3	JOHN O'BRIEN	FOX CREEK	9-17-1883	500	NO (PT)					
	P.O.D. - SEC. 29	T22N-R58E								

NOTE: R—Denotes Regular Irrigation. F—Flood Irrigation.

Adequate Supply: Yes..... No..... Explain.....

Remarks

* LOWER YELLOWSTONE IRRIGATION PROJECT

SEC. 19

SERIAL 2839	NESW	37.60
	LOT 3	20.25
	PART LOT 4	5.00
	NESE	27.00
	NWSE	31.30
		121.15 TOTAL

110 Ac. P.

* P.X. BECAUSE IT NEEDS LEVELING, HAS BEEN IRRIGATED.

River Basin YELLOWSTONE

Also in:								
Plat No.	Twp.	Rge.	Plat No.	Twp.	Rge.	Plat No.	Twp.	Rge.
Plat No.	Twp.	Rge.	Plat No.	Twp.	Rge.	Plat No.	Twp.	Rge.

Information From: BERTHA & JOHN O'BRIEN
GERALD O'BRIEN (SON)

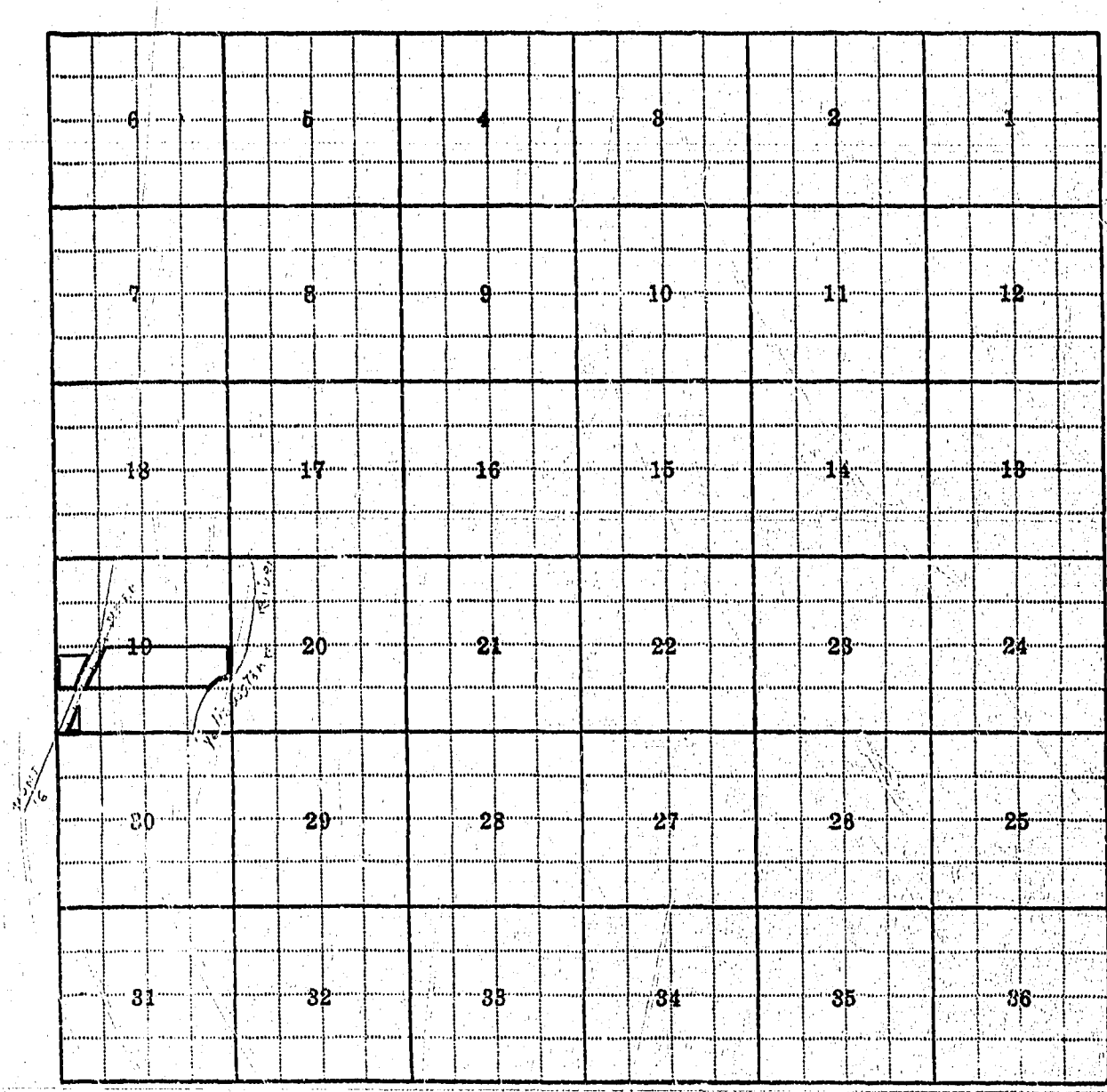

Land Ownership

F-1-A

County RICHLAND

T 22N R 57E Plat No. 56

Farm Checked: Date 7-25-1969

MONTANA WATER RESOURCES BOARD

Water Resources Survey

Photo No. 144-168

By D. SMITH

Legal Land Owner PUST, WILLIAM & WALDO

Address RT. 1, SIDNEY

Operator SAME

Address

Water is delivered by:— 1. Private System; 2. Ditch Company; 3. State Project; (4.) Federal Project; (5.) Irrigation District

App. No. Decree No.	NAME OF APPROPRIATOR TO WHOM DECREED	NAME OF STREAM	Date App. Date Priority	Miner's Inches	In Use	NAME OF DITCH (Water Delivered By)	No	R/F	Present Irr. Acres	Irrigable Acres
* SEE PROJ	U.S.B.R.	YELLOWSTONE RIVER	---	—	NO	LOWER YELLOWSTONE	44	R	0**	~~[illegible]~~
						MAIN CANAL &				125.00
						LAT. #3				

NOTE: R—Denotes Regular Irrigation. F—Flood Irrigation.

Adequate Supply: Yes..... No..... Explain.....

Remarks

* LOWER YELLOWSTONE IRRIGATION PROJECT

SEC. 31

SERIAL 301

LOT 6	(NESE)	31.30
	NW¼SW	39.00
LOT 7	(SESE)	35.00
	SWSE	39.00
	NESW	7.00
		151.30 TOTAL

** WALDO SAID HE DID NOT IRRIGATE LAST YEAR & HE WILL NOT THIS YEAR BECAUSE HE HAS TOO MUCH TO DO. WHEN IT WAS IRRIGATED & PROBABLY WILL BE IN 1970.

River Basin YELLOWSTONE

Also in: Plat No.	Twp.	Rge.	Plat No.	Twp.	Rge.	Plat No.	Twp.	Rge.
Plat No.	Twp.	Rge.	Plat No.	Twp.	Rge.	Plat No.	Twp.	Rge.

Information From: WALDO PUST

6	5	4	3	2	1
7	8	9	10	11	12
18	17	16	15	14	13
19	20	21	22	23	24
30	29	28	27	26	25
31	32	33	34	35	36

Land Ownership

F-1-A

County RICHLAND

T. 22N R. 59E. Plat No. 56

Farm Checked: Date 7-28-1969

Photo No. 1 HH - 168

By D. S.

MONTANA WATER RESOURCES BOARD

Water Resources Survey

Legal Land Owner COTTER, WALTER

Address RT. 1, SIDNEY

Operator C/O DANIEL & BARBARA J. LE SHAW

Address

Water is delivered by:— 1. Private System; 2. Ditch Company; 3. State Project; (4) Federal Project; (5) Irrigation District

App. No. Decree No.	NAME OF APPROPRIATOR TO WHOM DECREED	NAME OF STREAM	Date App Date Prior	Miner's Inches	In Use	NAME OF DITCH (Water Delivered By)	No.	R/F	Present Irr. Acres	Irrigable Acres
* SEE PROJ	U. S. B. R.	YELLOWSTONE RIVER	—	—	NO	LOWER YELLOWSTONE	4/5	R	0 **	~~31.25~~
						MAIN CANAL &				29.00
						LAT. DP3				

NOTE: R—Denotes Regular Irrigation. F—Flood Irrigation.

Adequate Supply: Yes..... No..... Explain.....

Remarks

* LOWER YELLOWSTONE IRRIGATION PROJECT

SE 30

SERIAL 292 OCT 6 31.20

** RX RECLUSE DE SHAW HAS NOT IRRIGATED FOR TWO YEARS. WORKS IN OILFIELD ND TIME.

River Basin YELLOWSTONE

Also in: Plat No. Twp. Rge.	Plat No. Twp. Rge.	Plat No. Twp. Rge.
Plat No. Twp. Rge.	Plat No. Twp. Rge.	Plat No. Twp. Rge.

Information From: WALTER COTTER

6	5	4	3	2	1
7	8	9	10	11	12
18	17	16	15	14	13
19	20	21	22	23	24
30	29	28	27	26	25
31	32	33	34	35	36

Land Ownership.....

F-1-A

County RICHLAND

T. 12N R. 59E Plat No. 56

Farm Checked: Date 8-1-1969

MONTANA WATER RESOURCES BOARD

Water Resources Survey

Photo No. 1H11-170

By D. Smith

Legal Land Owner IVERSEN, ENOCH A. & OLIVIA Address RT. 1, SIDNEY

Operator SAME Address

Water is delivered by:— 1. Private System; 2. Ditch Company; 3. State Project; (4) Federal Project; (5) Irrigation District

App. No. Decree No.	NAME OF APPROPRIATOR TO WHOM DECREED	NAME OF STREAM	Date App. Date Priority	Miner's Inches	In Use	NAME OF DITCH (Water Delivered By)	No.	R/F	Present Irr. Acres	Irrigable Acres
* SEE REM	U.S.B.R.	YELLOWSTONE RIVER	—	—	YES	LOWER YELLOWSTONE MAIN CANAL & LAT. U.U.	1/5	R	29.50	—
									OK	

NOTE: R—Denotes Regular Irrigation. F—Flood Irrigation.

Adequate Supply: Yes..... No..... Explain .....

Remarks

* LOWER YELLOWSTONE IRRIGATION PROJECT
SEC. 20
SERIAL 291 { NWNW 21.50
SWNW 8.00
29.50 TOTAL

River Basin YELLOWSTONE

Also in: Plat No.	Twp.	Rge.	Plat No.	Twp.	Rge.	Plat No.	Twp.	Rge.
Plat No.	Twp.	Rge.	Plat No.	Twp.	Rge.	Plat No.	Twp.	Rge.

Information From:

MAR IVERSEN
(NEPHEW & NEIGHBOR)

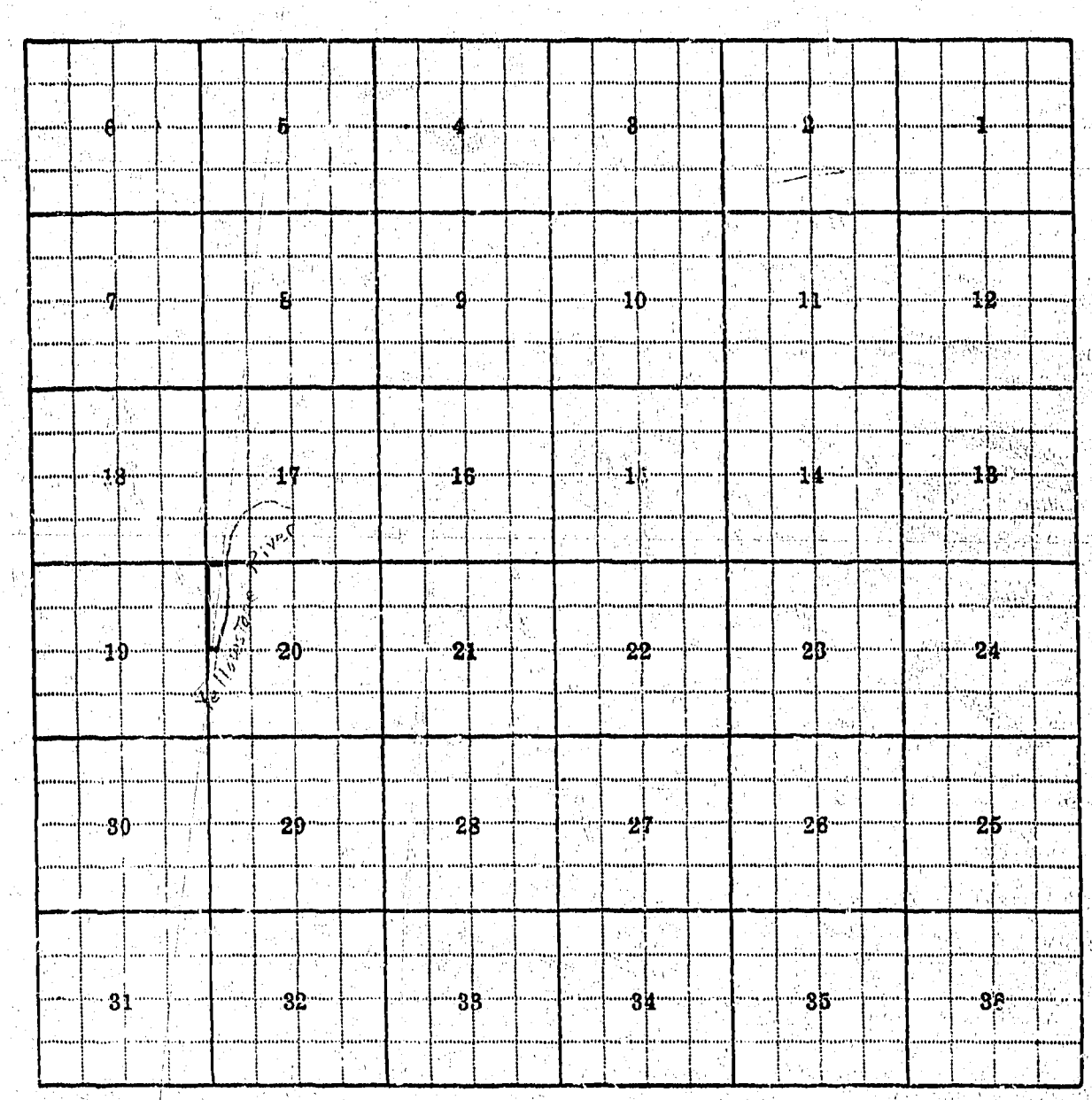

Land Ownership