F-1-A

County RICHLAND

T 22 N R 59 E Plat No. 56

Farm Checked: Date 8-6-1969

MONTANA WATER RESOURCES BOARD

Water Resources Survey

Photo No. 1 HH-172

By D. C. [illegible]

Legal Land Owner SCHEETZ, HENRY, CATHERINE & ELMER Address RT. 1, SIDNEY

Operator [illegible] Address

Water is delivered by:— 1. Private System; 2. Ditch Company; 3. State Project; (4.) Federal Project; (5.) Irrigation District

App. No. Decree No.	NAME OF APPROPRIATOR TO WHOM DECREED	NAME OF STREAM	Date App. Date Priority	Miner's Inches	In Use	NAME OF DITCH (Water Delivered By)	No.	R/F	Present Irr. Acres	Irrigable Acres
* SEE PROJ.	U.S.B.R.	YELLOWSTONE RIVER	—	—	YES	LOWER YELLOWSTONE	4/5	R	2.80	—
						MAIN CANAL &				
						LAT. B				

NOTE: R—Denotes Regular Irrigation. F—Flood Irrigation.

Adequate Supply: Yes..... No..... Explain .....

Remarks .....

* LOWER YELLOWSTONE IRRIGATION PROJECT

SEC. 8

SERIAL 270-9 SUBE 2.80

River Basin YELLOWSTONE

Also in: Plat No.	Twp.	Rge.	Plat No.	Twp.	Rge.	Plat No.	Twp.	Rge.
Plat No.	Twp.	Rge.	Plat No.	Twp.	Rge.	Plat No.	Twp.	Rge.

Information From:

KATHERINE SCHEETZ

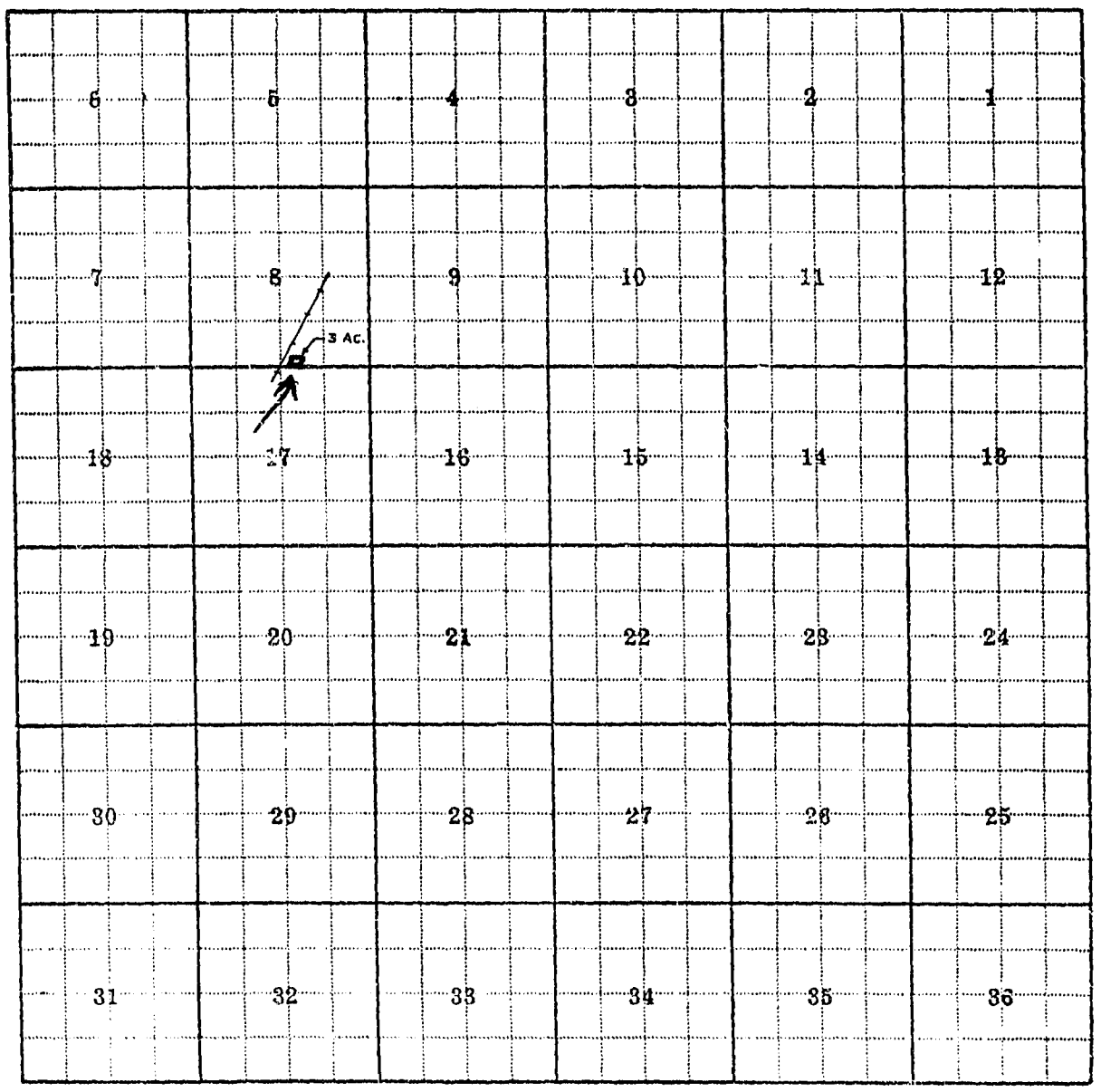

Land Ownership

F-1-A

County RICHLAND

T 22N R 59E Plat No. 56

Farm Checked: Date 8-6-1962

Photo No. 1 H 4-172

By [illegible]

MONTANA WATER RESOURCES BOARD

Water Resources Survey

Legal Land Owner N. P. R. R. Address

Operator RICHARD BUXBAUM Address RT. 1 SIDNEY

Water is delivered by:— 1. Private System; 2. Ditch Company; 3. State Project; (4.) Federal Project; (5.) Irrigation District

App. No. Decree No.	NAME OF APPROPRIATOR TO WHOM DECREED	NAME OF STREAM	Date App. Date Priority	Miner's Inches	In Use	NAME OF DITCH (Water Delivered By)	No.	R/F	Present Irr. Acres	Irrigable Acres
* SEE RENTAL	U.S.B.R	YELLOWSTONE RIVER	—	—	YES	LOWER YELLOWSTONE	9/15	R	6.00	—
						MAIN CANAL &				
						LAT B				

NOTE: R—Denotes Regular Irrigation. F—Flood Irrigation.

Adequate Supply: Yes..... No..... Explain.....

Remarks.....

* WATER RENTAL

RICHARD BUXBAUM R/W E. of INTER. SW¼ SEC 8 T22N-R59E GRAVITY 6 AC.

River Basin YELLOWSTONE

Also in: Plat No.	Twp.	Rge.	Plat No.	Twp.	Rge.	Plat No.	Twp.	Rge.
Plat No.	Twp.	Rge.	Plat No.	Twp.	Rge.	Plat No.	Twp.	Rge.

Information From:

RICHARD BUXBAUM

6	5	4	3	2	1
7	8	9	10	11	12
18	17	16	15	14	13
19	20	21	22	23	24
30	29	28	27	26	25
31	32	33	34	35	36

Land Ownership

F-1-A

County RICHLAND

T 22 N R 59 E Plat No. 56

Farm Checked: Date 8-7-1969

MONTANA WATER RESOURCES BOARD

Water Resources Survey

Photo No. 144-172

By S. Smith

Legal Land Owner PIGE, NELS C. & LOIS MAY Address SKAAR RT. SIDNEY

Operator SAME Address

Water is delivered by:— 1. Private System; 2. Ditch Company; 3. State Project; (4) Federal Project; (5) Irrigation District

App. No. Decree No.	NAME OF APPROPRIATOR TO WHOM DECREED	NAME OF STREAM	Date App. Date Priority	Miner's Inches	In Use	NAME OF DITCH (Water Delivered By)	No.	R/F	Present Irr. Acres	Irrigable Acres
* SEE REM.	U.S.B.R.	YELLOWSTONE RIVER	—	—	NO	LOWER YELLOWSTONE MAIN CANAL & LAT B	4/5	R	—	0.50

NOTE: R—Denotes Regular Irrigation. F—Flood Irrigation.

Adequate Supply: Yes..... No..... Explain.....

Remarks.....

* LOWER YELLOWSTONE IRRIGATION PROJECT

SEC 8

SERIAL 270-6 NE SE .55

River Basin YELLOWSTONE

Also in: Plat No.	Twp.	Rge	Plat No.	Twp.	Rge	Plat No.	Twp.	Rge
Plat No.	Twp.	Rge	Plat No.	Twp.	Rge	Plat No.	Twp.	Rge

Information From:
FIELD SURVEY
SHIRLEY FRANCE
(NEIGHBOR)

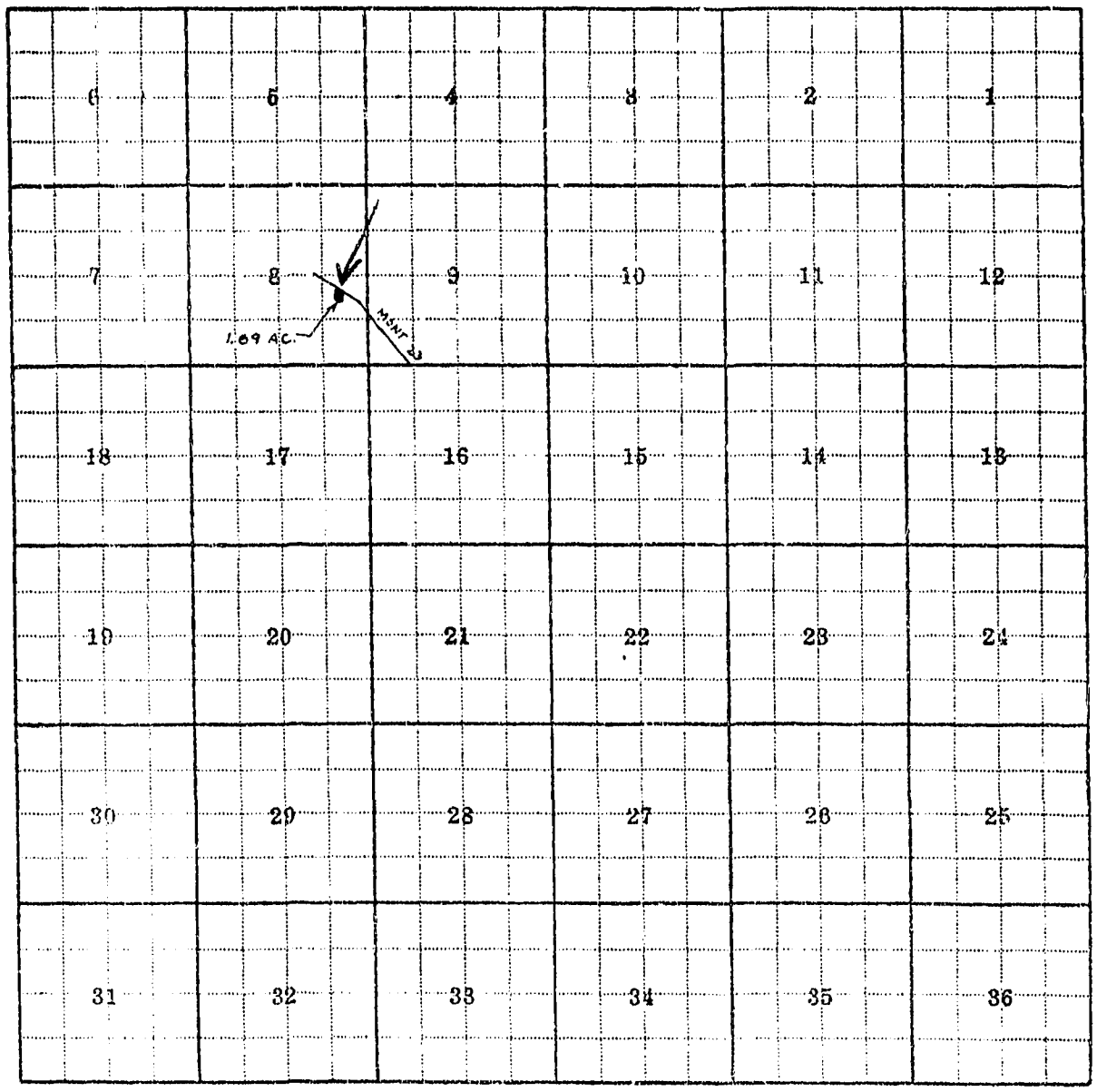

Land Ownership .....

F-1-A

County RICHLAND

T 22N R 59E Plat No. 56

Farm Checked: Date 8-7-1969

Photo No. 1 HH-172

By [illegible]

MONTANA WATER RESOURCES BOARD

Water Resources Survey

Legal Land Owner SMITH OSCAR

Address 211 11TH AVE SW SIDNEY

Operator SAME

Address

Water is delivered by:— 1. Private System; 2. Ditch Company; 3. State Project; (4) Federal Project; (5) Irrigation District

App. No. Decree No.	NAME OF APPROPRIATOR TO WHOM DECREED	NAME OF STREAM	Date App. Date Priority	Miner's Inches	In Use	NAME OF DITCH (Water Delivered By)	No.	R/F	Present Irr. Acres	Irrigable Acres
* SEE PROJ.	U. S. B. R.	YELLOWSTONE RIVER	—	—	NO	LOWER YELLOWSTONE MAIN CANAL	9/5	R	✓	~~4.30~~ ✓ NONE

NOTE: R—Denotes Regular Irrigation. F—Flood Irrigation.

Adequate Supply: Yes ..... No ..... Explain .....

Remarks

* LOWER YELLOWSTONE IRRIGATION PROJECT

SEC. 5

SERIAL 270-1 NESE 9.30

** SMITH OSCAR HAS EXPRESSED IS INTENTION. NO SOURCE OF WATER

River Basin YELLOWSTONE

Also in: Plat No.	Twp.	Rge.	Plat No.	Twp.	Rge.	Plat No.	Twp.	Rge.
Plat No.	Twp.	Rge.	Plat No.	Twp.	Rge.	Plat No.	Twp.	Rge.

Information From:
FIELD SURVEY
** MRS HAROLD BUXBAUM

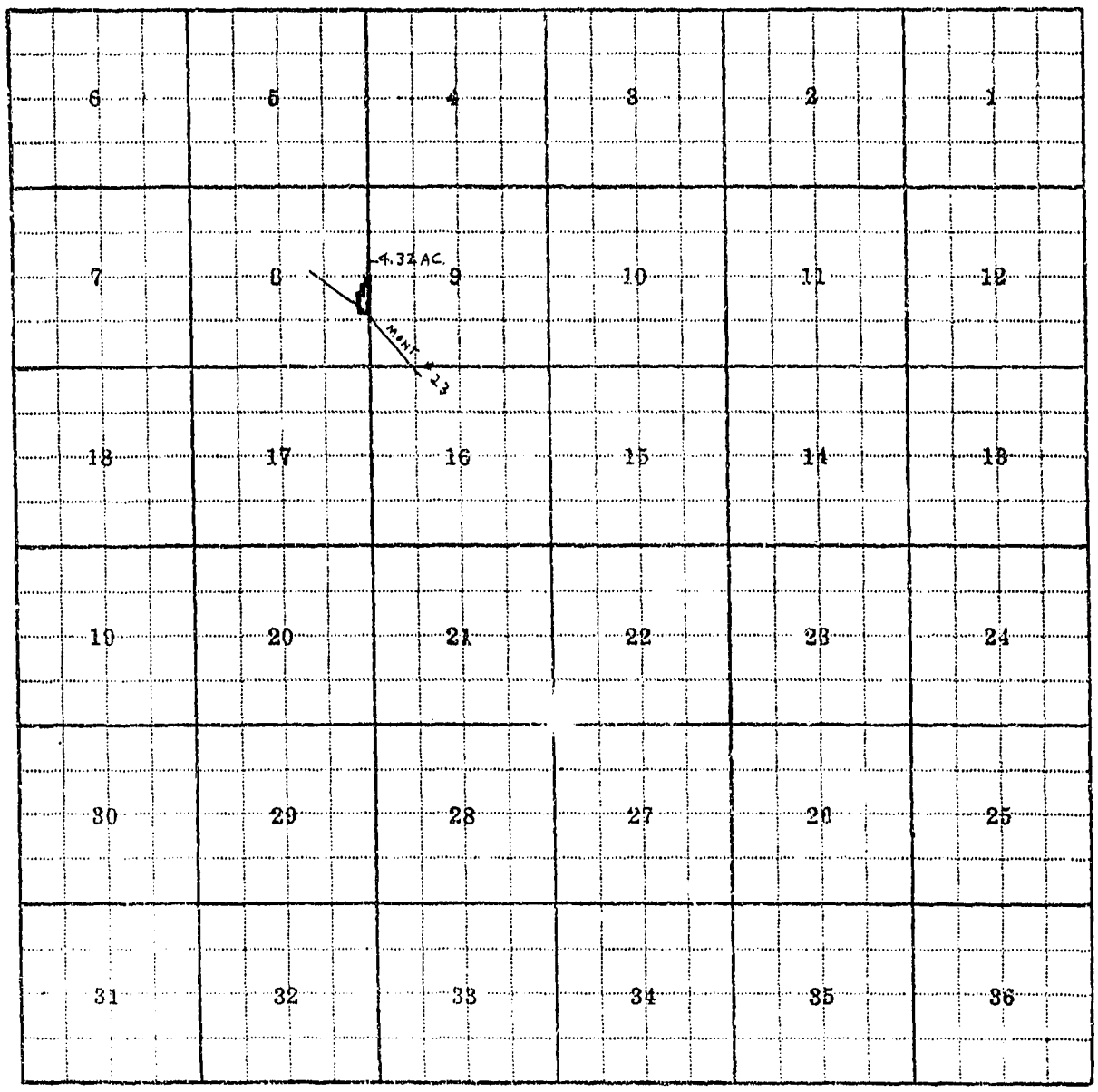

Land Ownership

F-1-A

County RICHLAND

T 22N R 59E Plat No. 56

Farm Checked: Date 8-7-1969

MONTANA WATER RESOURCES BOARD

Water Resources Survey

Photo No. 1 HH-172

By D. Gerdel

Legal Land Owner SAUER, CLARENCE Address RT. 1, SIDNEY

Operator SAME Address

Water is delivered by:-- 1. Private System; 2. Ditch Company; 3. State Project; (4.) Federal Project; (5.) Irrigation District

App. No. Decree No.	NAME OF APPROPRIATOR TO WHOM DECREED	NAME OF STREAM	Date App. Date Priority	Miner's Inches	In Use	NAME OF DITCH (Water Delivered By)	No.	R/F	Present Irr. Acres	Irrigable Acres
* SEE REM	U.S.B.R.	YELLOWSTONE RIVER	--	--	NO	LOWER YELLOWSTONE MAIN CANAL	4/5	R	—	✓ —

NOTE: R—Denotes Regular Irrigation. F—Flood Irrigation.

Adequate Supply: Yes..... No..... Explain.....

Remarks

* LOWER YELLOWSTONE IRRIGATION PROJECT

SEC. 8

SERIAL 270-C NWSE 1.70

River Basin YELLOWSTONE

Also in: Plat No.	Twp.	Rge.	Plat No.	Twp.	Rge.	Plat No.	Twp.	Rge.
Plat No.	Twp.	Rge.	Plat No.	Twp.	Rge.	Plat No.	Twp.	Rge.

Information From:
FIELD SURVEY &
ELSIE SAUER
(NEIGHBOR

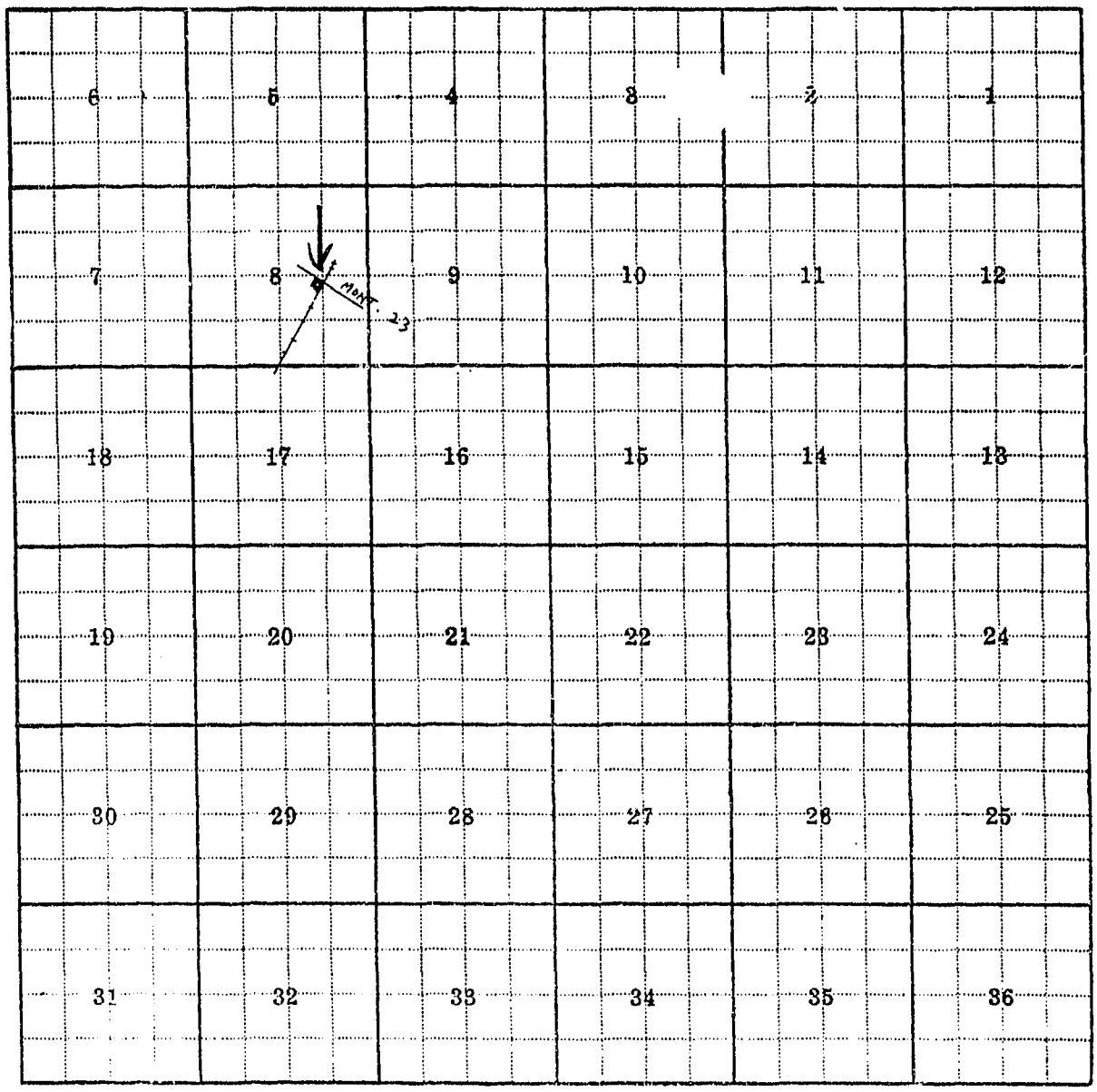

Land Ownership

F-1-A

County RICHLAND

T. 22N R. 59E Plat No. 76

Farm Checked: Date 8-6-1969

Photo No. 1HH-172

By D. Smith

MONTANA WATER RESOURCES BOARD

Water Resources Survey

Legal Land Owner HAMBURG, PEARL E. & JENNY

Address SKAAR RT., SIDNEY

Operator SAME

Address

Water is delivered by:— 1. Private System; 2. Ditch Company; 3. State Project; (4.) Federal Project; (5.) Irrigation District

App. No. Decree No.	NAME OF APPROPRIATOR TO WHOM DECREED	NAME OF STREAM	Date App. Date Priority	Miner's Inches	In Use	NAME OF DITCH (Water Delivered By)	No.	R/F	Present Irr. Acres	Irrigable Acres
* SEE PROJ.	U.S.B.R.	YELLOWSTONE RIVER	—	—	YES	LOWER YELLOWSTONE	4/5	R	—	✓ x1.00
						MAIN CANAL E				
						LAT. B				

NOTE: R—Denotes Regular Irrigation. F—Flood Irrigation.

Adequate Supply: Yes..... No..... Explain.....

Remarks

* LOWER YELLOWSTONE IRRIGATION PROJECT

SEC. 8

SERIAL 271-1 NE SE 1.00

Rx. PEARL HAMBURG HAS BUILT A SMALL SOFTBALL FIELD FOR NEIGHBORHOOD KIDS & DOESN'T IRRIGATE IT ANYMORE.

River Basin YELLOWSTONE

Also in: Plat No. Twp. Rge.	Plat No. Twp. Rge.	Plat No. Twp. Rge.
Plat No. Twp. Rge.	Plat No. Twp. Rge.	Plat No. Twp. Rge.

Information From:

PEARL HAMBURG

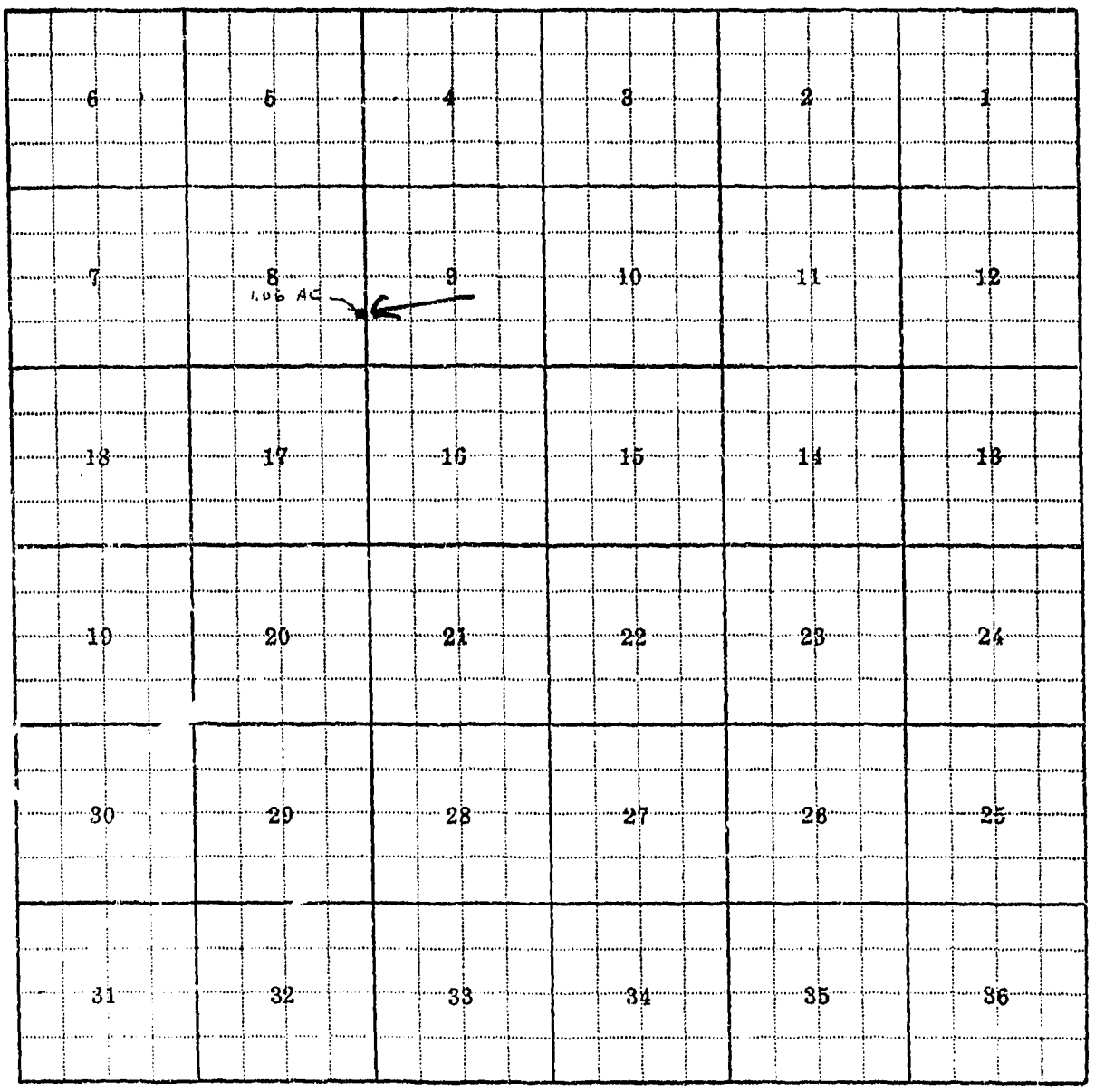

Land Ownership .....

F-1-A

County RICHLAND

T 22N R 59E Plat No. 56

Farm Checked: Date 8-7-1979

MONTANA WATER RESOURCES BOARD

Water Resources Survey

Photo No. 1H-1[illegible]

By [illegible]

Legal Land Owner HAMBURG, HARVEY Address SKAAR PT. SIDNEY

Operator SAME Address

Water is delivered by:— 1. Private System; 2. Ditch Company; 3. State Project; (4.) Federal Project; (5.) Irrigation District

App. No. Decree No.	NAME OF APPROPRIATOR TO WHOM DECREED	NAME OF STREAM	Date App. Date Priority	Miner's Inches	In Use	NAME OF DITCH (Water Delivered By)	No.	R/F	Present Irr. Acres	Irrigable Acres
* SEE PROJ	U.S. R.R.	YELLOWSTONE RIVER	—	—	NO	LOWER YELLOWSTONE	1/5	R	0 —	0.50
						MAIN CANAL &				
						LAT. B				

NOTE: R—Denotes Regular Irrigation. F—Flood Irrigation.

Adequate Supply: Yes..... No..... Explain.....

Remarks

* LOWER YELLOWSTONE IRRIGATION PROJECT

LAT. B

SEC 11 22N-59E NESE .50

Ex. BECAUSE IT IS MORE CONVENIENT TO IRRIGATE LAWN FROM WELL.

River Basin YELLOWSTONE

Also in: Plat No. Twp. Rge.	Plat No. Twp. Rge.	Plat No. Twp. Rge.
Plat No. Twp. Rge.	Plat No. Twp. Rge.	Plat No. Twp. Rge.

Information From:

RUBEN HAMBURG
(FATHER)

6	5	4	3	2	1
7	8 ½ AC	9	10	11	12
18	17	16	15	14	13
19	20	21	22	23	24
30	29	28	27	26	25
31	32	33	34	35	36

Land Ownership

F-1-A

County RICHLAND

T 22N R 59E Plat No. 56

Farm Checked: Date 8-7-1969

MONTANA WATER RESOURCES BOARD

Water Resources Survey

Photo No. 1HH-172

By D. Smith

Legal Land Owner MEYER MUNOZ ET AL

Address [illegible] RT. SIDNEY

Operator SAME

Address

Water is delivered by:— 1. Private System; 2. Ditch Company; 3. State Project; (4) Federal Project; (5) Irrigation District

App. No. Decree No.	NAME OF APPROPRIATOR TO WHOM DECREED	NAME OF STREAM	Date App. Date Priority	Miner's Inches	In Use	NAME OF DITCH (Water Delivered By)	No.	R/F	Present Irr. Acres	Irrigable Acres
* SEE REM	U.S.B.R.	YELLOWSTONE RIVER	—	—	NO **	LOWER YELLOWSTONE	1/5	R	— ✓	4.10
						MAIN CANAL				
						E LAT R				

NOTE: R—Denotes Regular Irrigation. F—Flood Irrigation.

Adequate Supply: Yes..... No..... Explain.....

Remarks

* LOWER YELLOWSTONE IRRIGATION PROJECT

SEC. 8

SERIAL 2707-2 NWSE 4.10

** MUNOZ ATTEMPTED TO IRRIGATE SEVERAL YEARS AGO BUT DIDN'T HAVE MUCH LUCK. LAND NEEDS LEVELING.

River Basin YELLOWSTONE

Also in: Plat No.	Twp.	Rge	Plat No.	Twp.	Rge	Plat No.	Twp.	Rge
Plat No.	Twp.	Rge	Plat No.	Twp.	Rge	Plat No.	Twp.	Rge

Information From:
FIELD SURVEY
ELSIE SATHER
(NEIGHBOR)

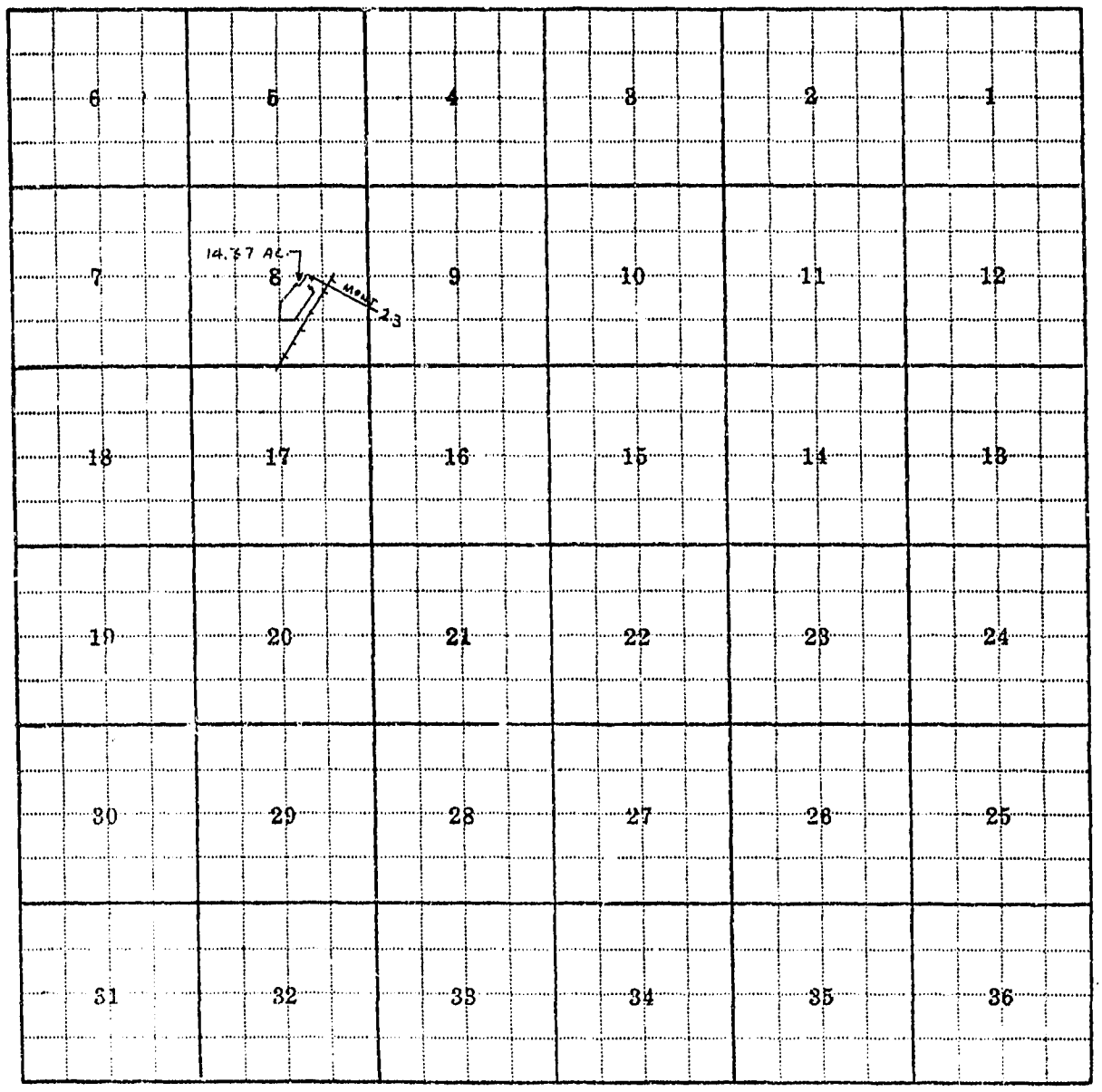

Land Ownership .....

F-1-A

County RICHLAND

T 22N R 57E Plat No. 56

Form Checked: Date 8-1-195

MONTANA WATER RESOURCES BOARD

Water Resources Survey

Photo No. 1HH-172

By [illegible]

Legal Land Owner WORTKEY, PAUL MARTIN Address RT 1 SIDNEY

Operator [illegible] Address

Water is delivered by:— 1. Private System; 2. Ditch Company; 3. State Project; (4.) Federal Project; (5.) Irrigation District

App. No. Decree No.	NAME OF APPROPRIATOR TO WHOM DECREED	NAME OF STREAM	Date App. Date Priority	Miner's Inches	In Use	NAME OF DITCH (Water Delivered By)	No.	R/F	Present Irr. Acres	Irrigable Acres
* SCE PROJ	U.S.B.R.	YELLOWSTONE RIVER	—	—	NO	LOWER YELLOWSTONE	1/5	R	—	100
						MAIN CANAL				
						DRAIN DITCH 12-3-L			0	K

NOTE: R—Denotes Regular Irrigation. F—Flood Irrigation.

Adequate Supply: Yes..... No..... Explain.....

Remarks

* LOWER YELLOWSTONE IRRIGATION PROJECT SEC. C

PERMIT 270-3 NWSE 1.30

X WORTKEY IRRIGATED HIS GARDEN FROM DRAIN DITCH IN THE EARLY 50'S, BY PUMP

River Basin YELLOWSTONE

Also in: Plat No. Twp. Rge.	Plat No. Twp. Rge.	Plat No. Twp. Rge.
Plat No. Twp. Rge.	Plat No. Twp. Rge.	Plat No. Twp. Rge.

Information From:

[illegible] SATHER

(NEIGHBOR)

6	5	4	3	2	1
7	8 1.17 AC.	9	10	11	12
18	17	16	15	14	13
19	20	21	22	23	24
30	29	28	27	26	25
31	32	33	34	35	36

Land Ownership .....

F-1-A

County RICHLAND

T. 22N R. 59E Plat No. 56

Farm Checked: Date 8-6-1969

MONTANA WATER RESOURCES BOARD

Water Resources Survey

Photo No. 1HH-172

By D. [illegible]

Legal Land Owner RUBEN HAMBURG Address SKAAR RT - SIDNEY

Operator C/D LLOYD S. QUINNELL Address RT 1 SIDNEY

Water is delivered by:— 1. Private System; 2. Ditch Company; 3. State Project; (4.) Federal Project; (5.) Irrigation District

App. No. Decree No.	NAME OF APPROPRIATOR TO WHOM DECREED	NAME OF STREAM	Date App. Date Priority	Miner's Inches	In Use	NAME OF DITCH (Water Delivered By)	No.	R/F	Present Irr. Acres	Irrigable Acres
* SEE PROJ.	U. S. B. R.	YELLOWSTONE RIVER	—	—	NO	LOWER YELLOWSTONE	4/5	R	— ✓	2.00
						MAIN CANAL C				
						LAT. B				

NOTE: R—Denotes Regular Irrigation. F—Flood Irrigation.

Adequate Supply: Yes..... No..... Explain .....

Remarks

* LOWER YELLOWSTONE IRRIGATION PROJECT

SEC. 8

TRIAL 211-9.B NESE 2.00 ACRES

1% LACK OF DESIRE

River Basin YELLOWSTONE

Also in: Plat No.	Twp.	Rge.	Plat No.	Twp.	Rge.	Plat No.	Twp.	Rge.
Plat No.	Twp.	Rge.	Plat No.	Twp.	Rge.	Plat No.	Twp.	Rge.

Information From:

RUBEN HAMBURG
(FORMER OWNER)

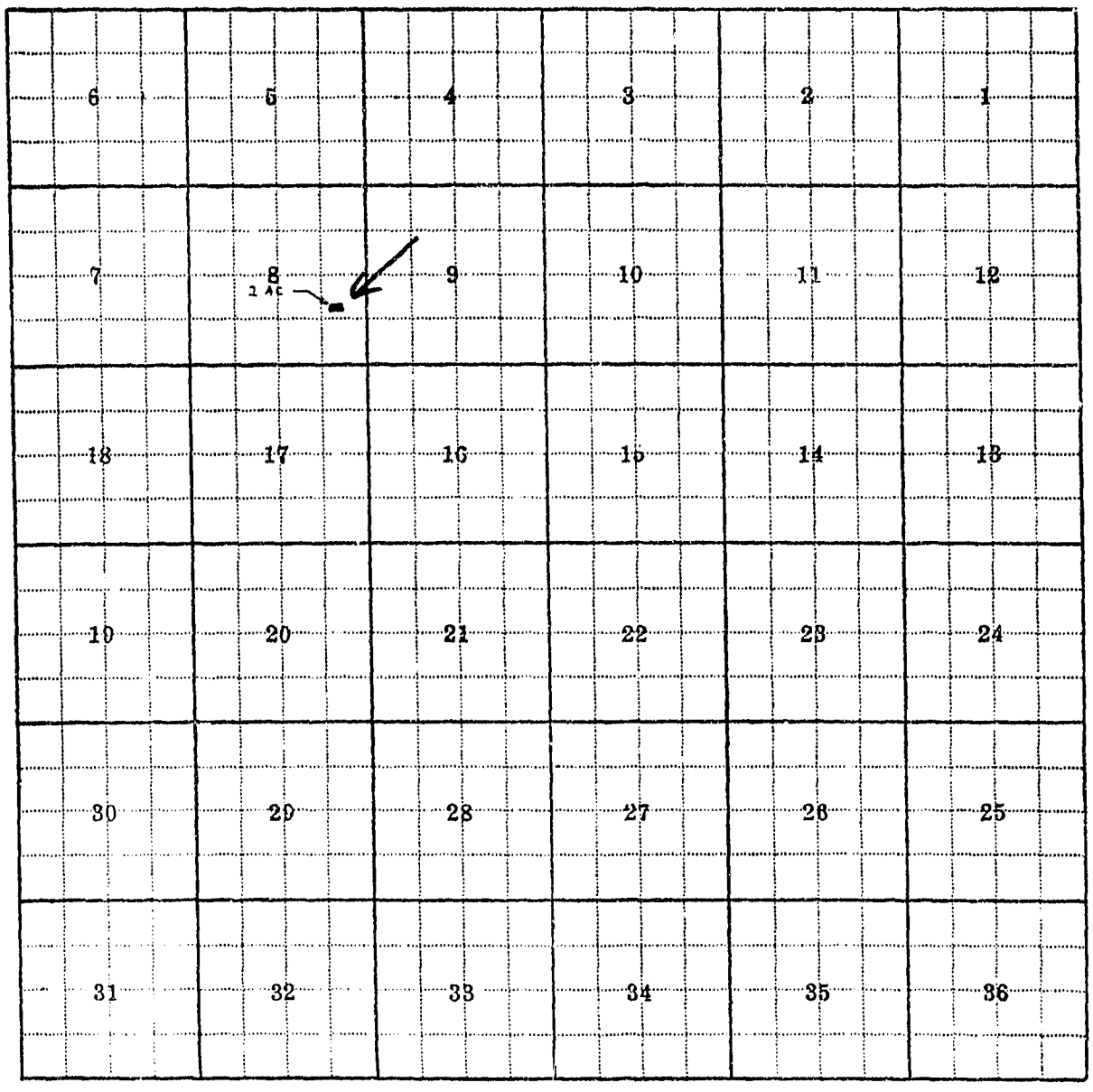

Land Ownership

F-1-A

County RICHLAND

T 22N R 59E Plat No. 56

Farm Checked: Date 8-15-1969

MONTANA WATER RESOURCES BOARD

Water Resources Survey

Photo No. 6H4-162

By [illegible]

Legal Land Owner DEAN YOUNGQUIST Address RT. 1 SIDNEY

Operator DEAN YOUNGQUIST Address RT. 1 SIDNEY

Water is delivered by:— 1. Private System; 2. Ditch Company; 3. State Project; (4.) Federal Project; (5.) Irrigation District

App. No. Decree No.	NAME OF APPROPRIATOR TO WHOM DECREED	NAME OF STREAM	Date App. Date Priority	Miner's Inches	In Use	NAME OF DITCH (Water Delivered By)	No.	R/F	Present Irr. Acres	Irrigable Acres
* SEE BLOW	U.S.B.R.	YELLOWSTONE RIVER	—	—	YES	LOWER YELLOWSTONE	4/5	R	50.00	~~[illegible]~~
						MAIN CANAL &				
						LAT. C4				200
									GK	CK

NOTE: R—Denotes Regular Irrigation. F—Flood Irrigation.

Adequate Supply: Yes ..... No ..... Explain .....

Remarks

* LOWER YELLOWSTONE IRRIGATION PROJECT

STG. 4

SERIAL 273 NW NE 7.50

SW NE 22.4

53.70 TOTAL

P2 -(PASTURE WEST OF HOUSE) BECAUSE NO PRESENT SOURCE OF WATER.

River Basin YELLOWSTONE

Also in: Plat No.	Twp.	Rge.	Plat No.	Twp.	Rge.	Plat No.	Twp.	Rge.
Plat No.	Twp.	Rge.	Plat No.	Twp.	Rge.	Plat No.	Twp.	Rge.

Information From:

MRS. DEAN YOUNGQUIST

6	5	4	3	2	1
7	8	9	10	11	12
18	17	16	15	14	13
19	20	21	22	23	24
30	29	28	27	26	25
31	32	33	34	35	36

Land Ownership

~~77-2165~~

F-1-A

County RICHLAND

T 22N R 59E Plat No. 56

Farm Checked: Date 8-14-1969

MONTANA WATER RESOURCES BOARD

Water Resources Survey

Photo No. 6 HH-162

By D. Smith

Legal Land Owner MOORE, LESTER I. Address 609 W. MAIN, SIDNEY

Operator Address

Water is delivered by:— 1. Private System; 2. Ditch Company; 3. State Project; (4.) Federal Project; (5.) Irrigation District

App. No. Decree No.	NAME OF APPROPRIATOR TO WHOM DECREED	NAME OF STREAM	Date App. Date Priority	Miner's Inches	In Use	NAME OF DITCH (Water Delivered By)	No.	R/F	Present Irr. Acres	Irrigable Acres
* SEE PROJ	U.S.B.R.	YELLOWSTONE RIVER	—	—	YES	LOWER YELLOWSTONE	4/5	R	90.00	2.00
						MAIN CANAL &				
						LAT. CA				
** 4-47	LESTER I. MOORE	LONE TREE CREEK DRAIN	5-6-1961	800	STOCK(FT)				—	~~20.00~~
	P.O.D. -- NENW SEC 10, T22N-R59E									None
** 4-77	LESTER I. MOORE	DRAIN DITCH & TRIBS	4-20-1965	500 OR 41 CUFT. PER SEC.	STOCK				—	~~[illegible]~~
	P.O.D. - SENE SEC. 9, T22N-R59E									None

NOTE: R—Denotes Regular Irrigation. F—Flood Irrigation.

Adequate Supply: Yes..... No..... Explain.....

Remarks

* LOWER YELLOWSTONE IRRIGATION PROJECT

SERIAL 277

SEC. 10

LOT 1	(NWNE)	25.90
LOT 2	(NENW)	33.60
LOT 3	(SW1/4W)	4.20
	NWNW	16.30
		80.00 TOTAL

93 ac. ft.

By BECAUSE — LACK OF DESIRE

** MOORE SAID HE WILL USE THESE RIGHTS SOMEDAY ON THE SENE SEC. 9 (APPRX. 10AC.) & A TRACT OF LAND IN N½ SEC 10 (APPRX. 20 AC). FIRST HE MUST FINISH CLEARING & LEVELING LAND.

River Basin YELLOWSTONE

Also in: Plat No. Twp. Rge.	Plat No. Twp. Rge.	Plat No. Twp. Rge.
Plat No. Twp. Rge.	Plat No. Twp. Rge.	Plat No. Twp. Rge.

Information From:

LESTER MOORE

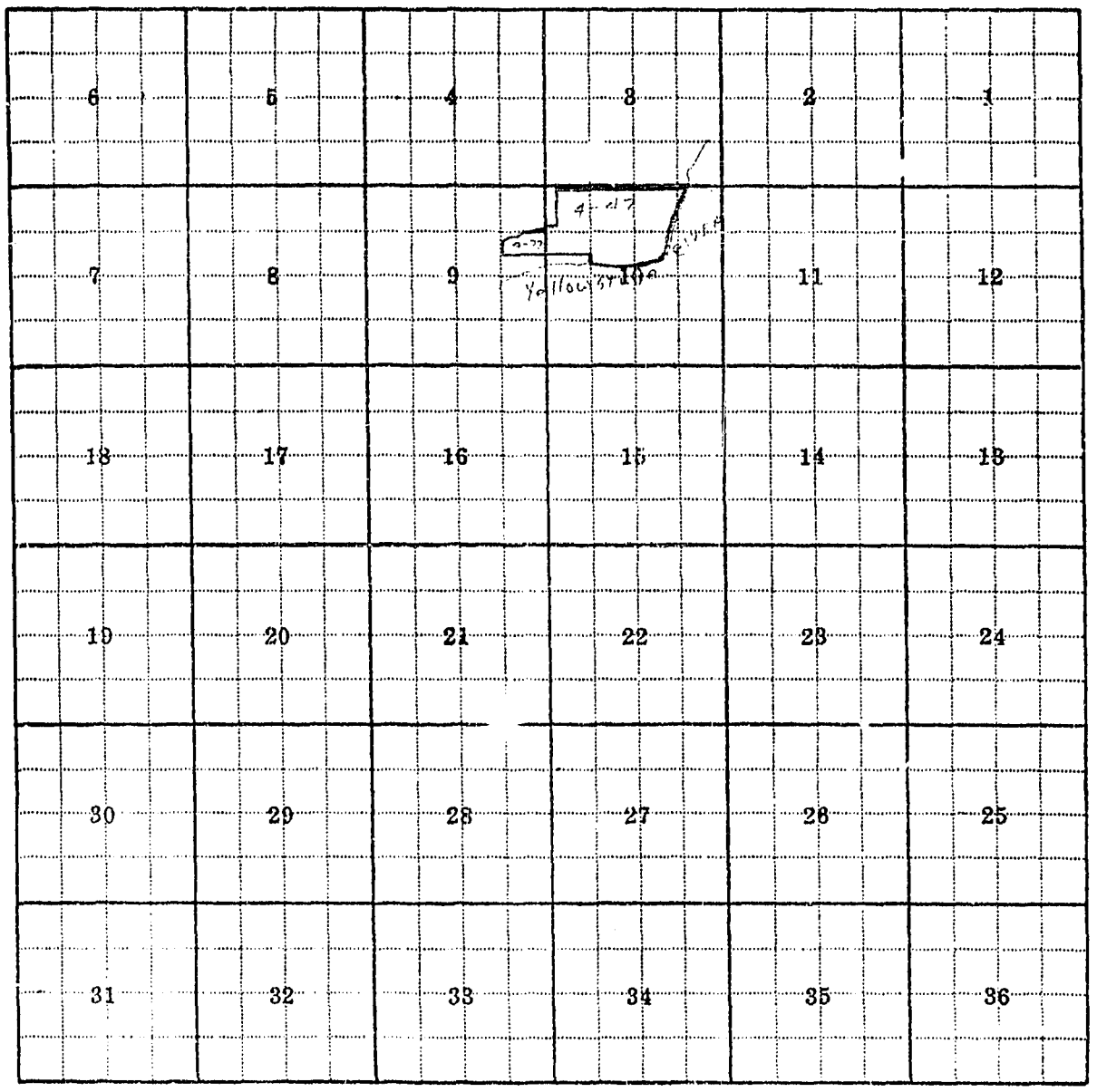

Land Ownership .....

-A

unty Richland

T. 22N R. 60E Plat No. 57

irm Checked: Date [illegible]

Photo No. [illegible]

y [illegible]

MONTANA WATER RESOURCES BOARD

Water Resources Survey

Legal Land Owner [illegible] Address [illegible]

Operator [illegible] Address [illegible]

Water is delivered by:— 1. Private System; 2. Ditch Company; 3. State Project; 4. Federal Project; 5. Irrigation District

App. No. Decree No.	NAME OF APPROPRIATOR TO WHOM DECREED	NAME OF STREAM	Date App. Date Priority	Miner's Inches	In Use	NAME OF DITCH (Water Delivered By)	No.	R/F	Present Irr. Acres	Irrigable Acres
[illegible]	[illegible]	[illegible] Pierre Creek	[illegible]	[illegible]	Stock Pl				—	—
	[illegible]									

NOTE: R—Denotes Regular Irrigation. F—Flood Irrigation.

Adequate Supply: Yes..... No..... Explain.....

Remarks [illegible] IN A WELL SYSTEM IN THE [illegible] HE [illegible] BUT [illegible] THERE IS NO SOURCE OF WATER OTHER THAN SPRINGS [illegible]

River Basin [illegible]

Also in: Plat No. [illegible] Twp. [illegible] Rge. [illegible]	Plat No. ..... Twp. ..... Rge.	Plat No ..... Twp. ..... Rge. .....
Plat No. ..... Twp. ..... Rge.	Plat No. ..... Twp. ..... Rge.	Plat No. ..... Twp. ..... Rge. .....

Information From:

Sterling [illegible]

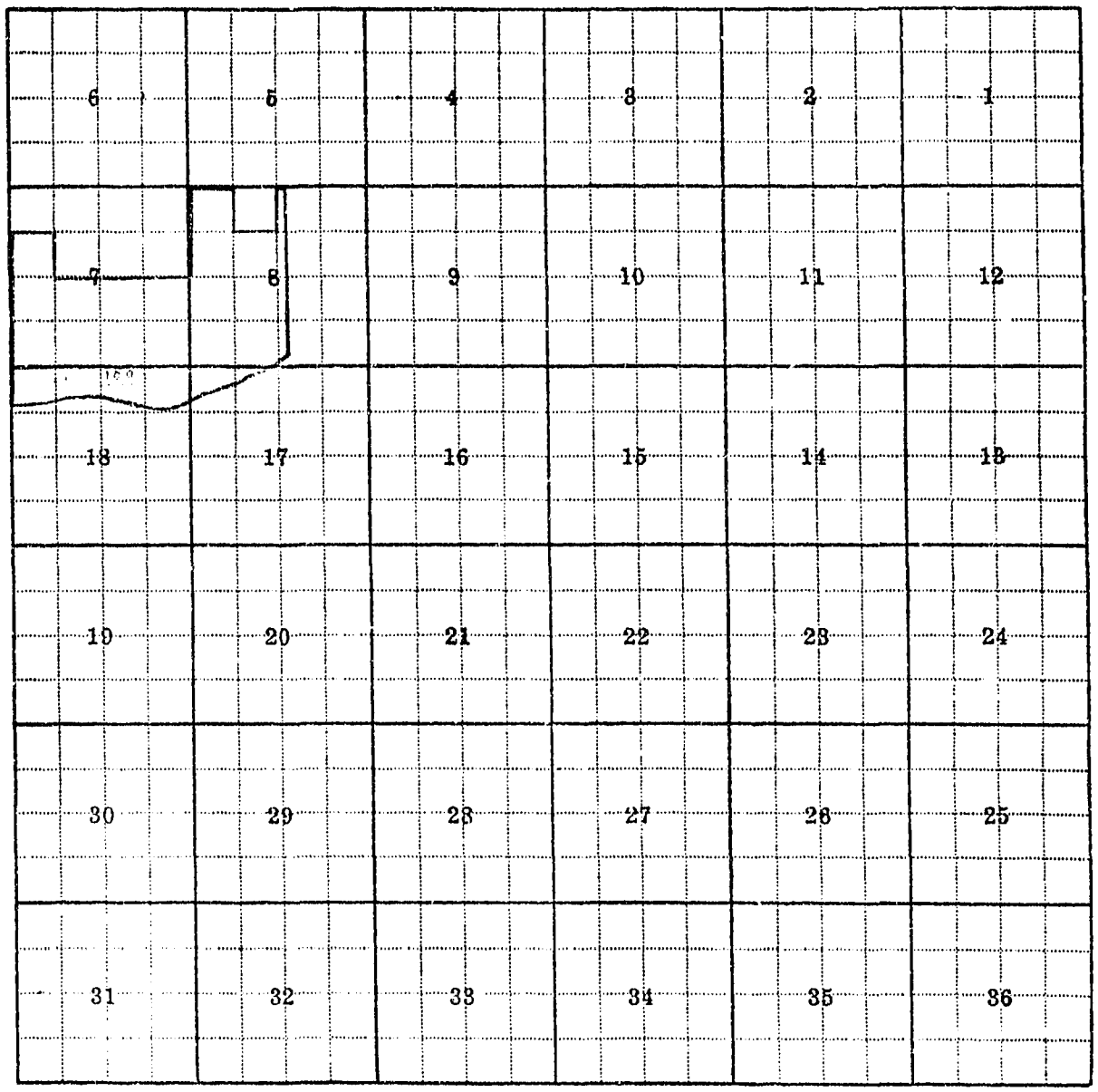

Land Ownership .....

F-1-A

County [illegible]

T [illegible] R [illegible] Plat No. 57

Farm Checked: Date [illegible]

MONTANA WATER RESOURCES BOARD

Water Resources Survey

Photo No. [illegible]

By [illegible]

[illegible]

Legal Land Owner [illegible] Address [illegible]

Operator [illegible] Address [illegible]

Water is delivered by:— (1. Private System; 2. Ditch Company; 3. State Project; 4. Federal Project; 5. Irrigation District

App. No. Decree No.	NAME OF APPROPRIATOR TO WHOM DECREED	NAME OF STREAM	Date App. Date Priority	Miner's Inches	In Use	NAME OF DITCH (Water Delivered By)	No.	R/F	Present Irr. Acres	Irrigable Acres
[illegible]	[illegible]	[illegible]	[illegible]	[illegible]	[illegible]				—	~~[illegible]~~
	[illegible] SW Sec. 17,	[illegible]								
[illegible]	[illegible]	[illegible]	[illegible]	[illegible]	Stock				—	—
	[illegible]									
	[illegible] SWSW Sec. 17, T [illegible] N	[illegible]								
* [illegible]	[illegible]	[illegible]	[illegible]	400	[illegible]	SCHEITZ DAM & DITCH	1	R	—	Pr. ~~[illegible]~~ 23 pr
		[illegible]								
	[illegible]									

NOTE: R—Denotes Regular Irrigation. F—Flood Irrigation.

Adequate Supply: Yes ..... No ..... Explain .....

Remarks [illegible] has not [illegible] for several years BUT SCHEITZ SAID HE MAY RESTORE IT

* There [illegible] 12 [illegible] RESERVOIR WHEN IT IS FULL, DUE TO SILT

River Basin [illegible]

Also in: Plat No. [illegible] Twp. [illegible] Rge. [illegible]	Plat No. ..... Twp. ..... Rge.	Plat No. ..... Twp. ..... Rge. .....
Plat No. ..... Twp. ..... Rge.	Plat No. ..... Twp. ..... Rge.	Plat No. ..... Twp. ..... Rge. .....

Information From:

George Scheitz

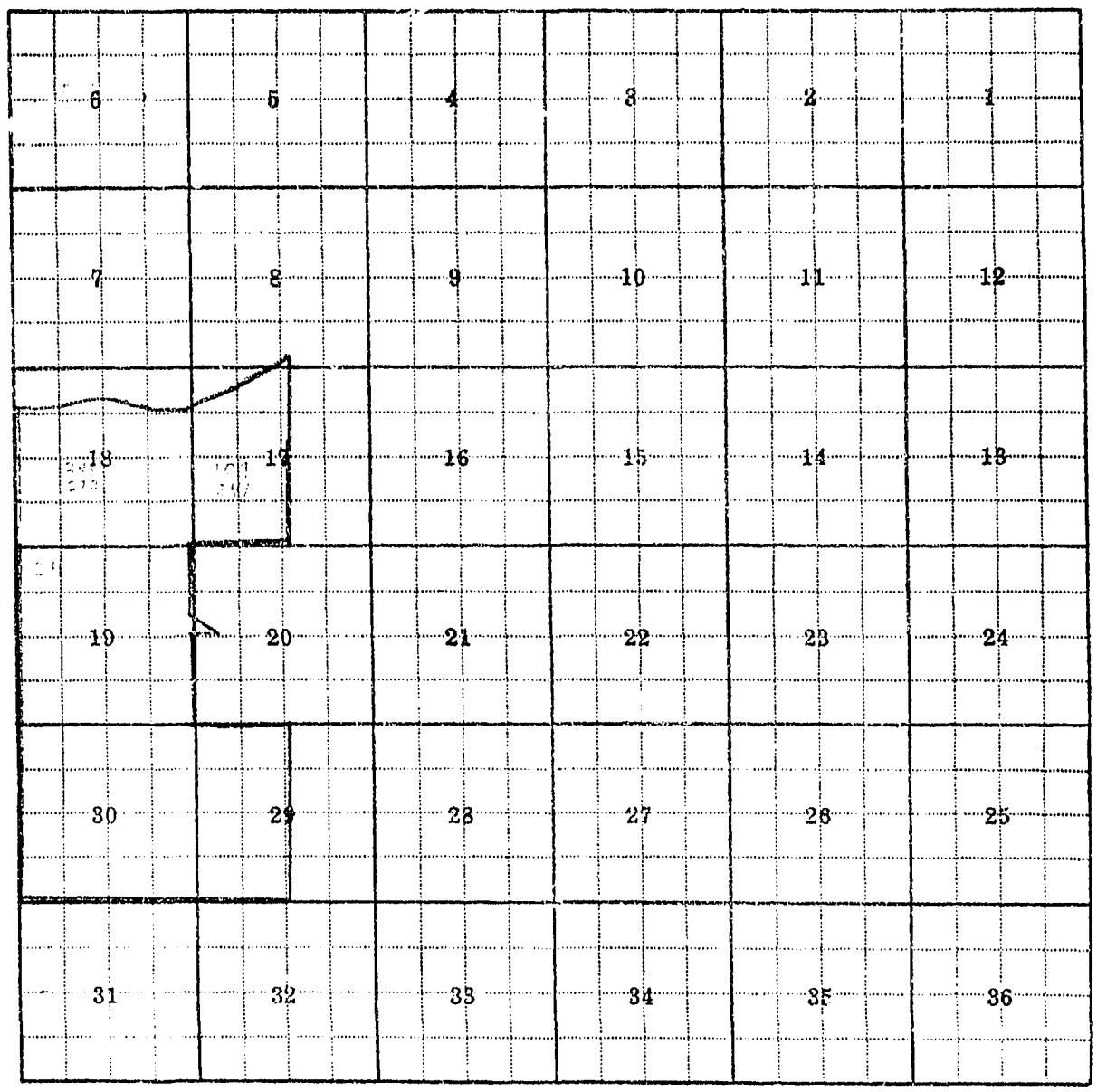

Land Ownership .....

58

21N56E

F-1-A

County Richland

T21N R56E Plat No. 58

Farm Checked: Date 8-15-69

MONTANA WATER RESOURCES BOARD

Water Resources Survey

Photo No. 4HH-39, 3HH-90

By Mike Wiseman

Legal Land Owner Peter De Nance Nan Thiessen Address Route 1, Savage

Operator * Peter D. Thiessen Address Same

Water is delivered by:— 1. Private System; 2. Ditch Company; 3. State Project; 4. Federal Project; 5. Irrigation District

App. No. Decree No.	NAME OF APPROPRIATOR TO WHOM DECREED	NAME OF STREAM	Date App. Date Priority	Miner's Inches	In Use	NAME OF DITCH (Water Delivered By)	No.	R/F	Present Irr. Acres	Irrigable Acres
3-387	Peter D. Thiessen	Crane Creek & Trib	5-7-51	300.00	Stock					
		P.O.D. - Sec 11 T21N - R56E								
3-385	Peter D. Thiessen	Thiessen Cr. & Fox Cr.	5-7-51	300.00	Stock					
		Further from a Reservoir								
		P.O.D. - NW" Sec 1 T21N - R56E								

NOTE: R—Denotes Regular Irrigation. F—Flood Irrigation.

Adequate Supply: Yes..... No..... Explain.....

Remarks.....

* Thiessen's Crane Creek water is used for stock.

River Basin Yellowstone River

Also In: Plat No. 58 Twp. 21N Rge. 56E	Plat No. ..... Twp. ..... Rge.	Plat No. ..... Twp. ..... Rge. .....
Plat No. ..... Twp. ..... Rge.	Plat No. ..... Twp. ..... Rge.	Plat No. ..... Twp. ..... Rge. .....

Information From: Nancy Mae Thiessen

6	5	4	3	2	1 3-385
7	8	9	10	11 3-387	12
18	17	16	15	14	13
19	20	21	22	23	24
30	29	28	27	26	25
31	32	33	34	35	36

Land Ownership .....

F-1-A

County Park

T 21 N R 56 E Plat No. 58

Farm Checked: Date 8-15-69

MONTANA WATER RESOURCES BOARD

Water Resources Survey

Photo No. 314-88

By Mike Wasserman

Legal Land Owner Winfred M. Spring Address Cooke City

Operator Winfred M. Spring Address Same

Water is delivered by:— 1. Private System; 2. Ditch Company; 3. State Project; 4. Federal Project; 5. Irrigation District

App. No. Decree No.	NAME OF APPROPRIATOR TO WHOM DECREED	NAME OF STREAM	Date App. Date Priority	Miner's Inches	In Use	NAME OF DITCH (Water Delivered By)	No.	R/F	Present Irr. Acres	Irrigable Acres
3-120	A. A. Johnson	N. Snake	6-9-20	800	Cons					
		P.O. Sec 30 Twp 4 Rge 6								

NOTE: R—Denotes Regular Irrigation. F—Flood Irrigation.

Adequate Supply: Yes..... No..... Explain.....

Remarks.....

River Basin Yellowstone River

Also in: Plat No.	Twp.	Rge.	Plat No.	Twp.	Rge.	Plat No.	Twp.	Rge.
Plat No.	Twp.	Rge.	Plat No.	Twp.	Rge.	Plat No.	Twp.	Rge.

Information From: Winfred M. Spring

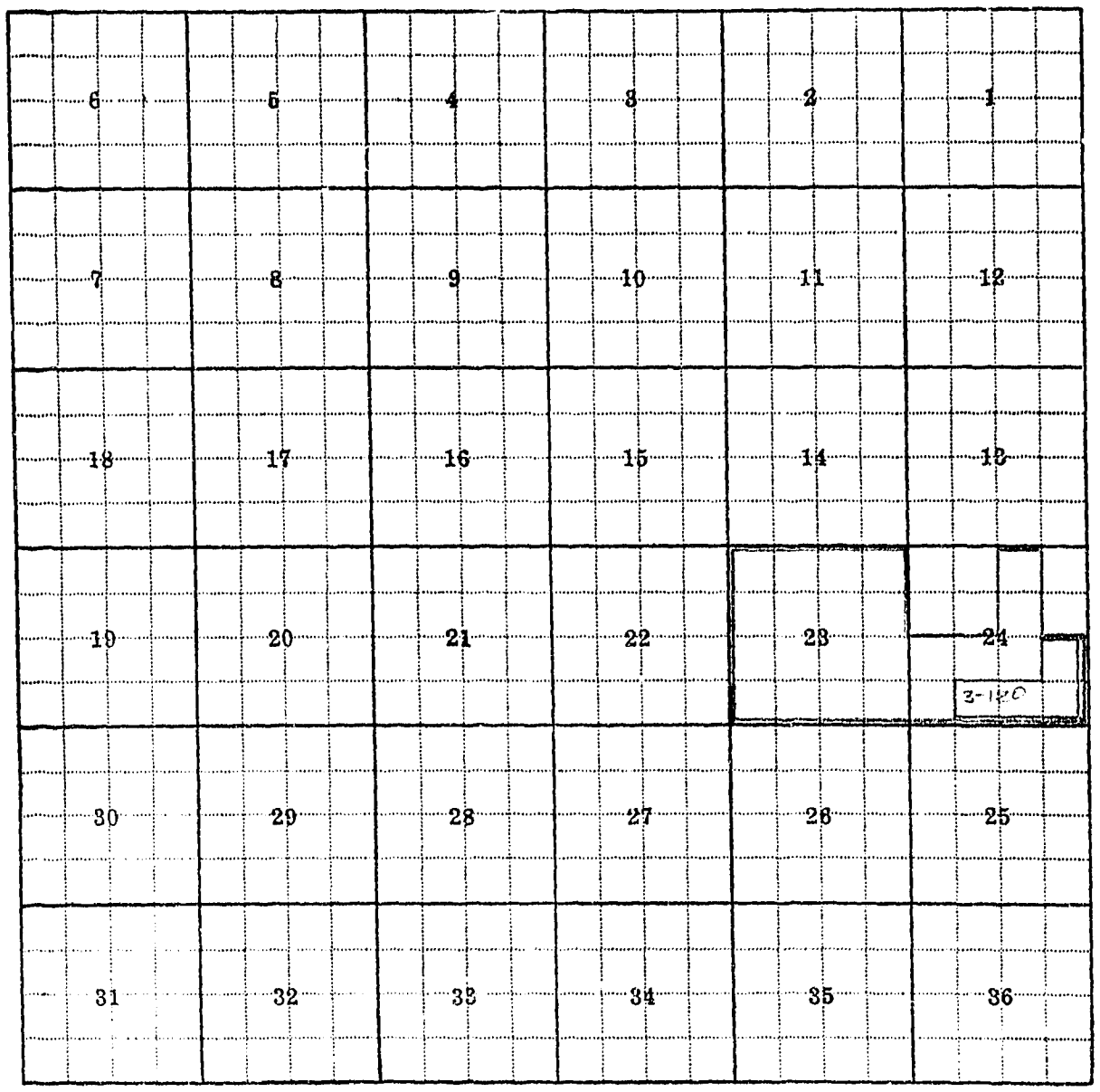

Land Ownership .....

59
21N 57E

F-1-A

County Ravalli

T21N R57E Plat No. 59

Farm Checked: Date 8-10-66

Photo No. 3HH-37

By Mike Weisenburn

MONTANA WATER RESOURCES BOARD

Water Resources Survey

Legal Land Owner Paul & Nancy Mae Thiessen

Address Route 1, Stevensville

Operator Nancy M. Thiessen

Address Stevensville

Water is delivered by:— 1. Private System; 2. Ditch Company; 3. State Project; 4. Federal Project; 5. Irrigation District

App. No. Decree No.	NAME OF APPROPRIATOR TO WHOM DECREED	NAME OF STREAM	Date App. Date Priority	Miner's Inches	In Use	NAME OF DITCH (Water Delivered By)	No.	R/F	Present Irr. Acres	Irrigable Acres
3-357	Paul D. Thiessen	Bitter Root River	5-7-51	3000	3000					
		P.O.D. - Sec. 30 T10S R20W								

NOTE: R—Denotes Regular Irrigation. F—Flood Irrigation.

Adequate Supply: Yes ..... No ..... Explain .....

Remarks .....

River Basin Bitterroot River

Also in: Plat No. 59 Twp. 21N Rge 57E	Plat No. ..... Twp. ..... Rge	Plat No. ..... Twp. ..... Rge .....
Plat No. ..... Twp. ..... Rge	Plat No. ..... Twp. ..... Rge	Plat No. ..... Twp. ..... Rge .....

Information From;

Nancy Mae Thiessen

6	5	4	3	2	1
3-387 7	8	9	10	11	12
18	17	16	15	14	13
19	20	21	22	23	24
30	29	28	27	26	25
31	32	33	34	35	36

Land Ownership .....

F-1-A

County Ravalli

T. 6N R. 21W Plat No. 59

Farm Checked: Date 8-20-69

MONTANA WATER RESOURCES BOARD

Water Resources Survey

Photo No. 6HH-46

By Mike Weckenmann

2HH-221

Legal Land Owner Earl & Alice Wilson

Address Box 9 - Ave SW Stevensville

Operator Earl Wilson

Address [illegible]

Water is delivered by:— 1. Private System; 2. Ditch Company; 3. State Project; 4. Federal Project; 5. Irrigation District

App. No. Decree No.	NAME OF APPROPRIATOR TO WHOM DECREED	NAME OF STREAM	Date App. Date Priority	Miner's Inches	In Use	NAME OF DITCH (Water Delivered By)	No.	R/F	Present Irr. Acres	Irrigable Acres
3-167	Marcus O Sanders	Sand Fox Creek	6-15-37	1/100	Good					
		P.O.D. - N line Sec [illegible] T.6N-R21W								

NOTE: R—Denotes Regular Irrigation. F—Flood Irrigation.

Adequate Supply: Yes..... No..... Explain.....

Remarks.....

River Basin Bitterroot River

Also in: Plat No.	Twp.	Rge.	Plat No.	Twp.	Rge.	Plat No.	Twp.	Rge.
Plat No.	Twp.	Rge.	Plat No.	Twp.	Rge.	Plat No.	Twp.	Rge.

Information From:

Earl Wilson

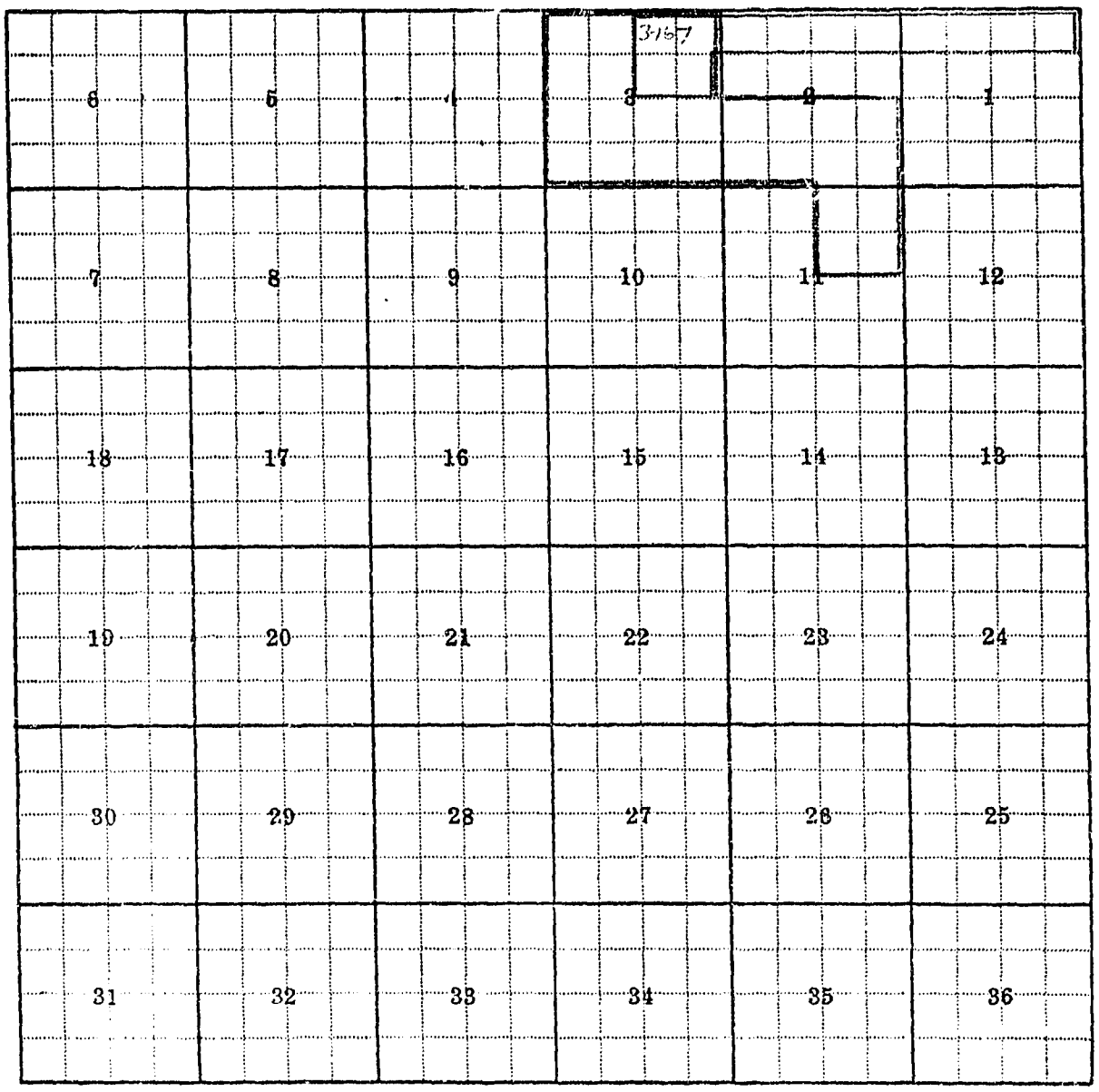

Land Ownership .....

F-1-A

County Ravalli

T [illegible] R 5 7 E Plat No. 59

Farm Checked: Date 7-10-69

Photo No. 6 [illegible] 46

By Mike Ulmann

MONTANA WATER RESOURCES BOARD

Water Resources Survey

Legal Land Owner Rose Fink

Address Route 1, Stevensville

Operator Rose Fink

Address same

Water is delivered by:-- 1. Private System; 2. Ditch Company; 3. State Project; 4. Federal Project; 5. Irrigation District

App. No. Decree No.	NAME OF APPROPRIATOR TO WHOM DECREED	NAME OF STREAM	Date App. Date Priority	Miner's Inches	In Use	NAME OF DITCH (Water Delivered By)	No.	R/F	Present Irr. Acres	Irrigable Acres
5-167	Minnie O. Sanderson	Sand Fork Creek	6-15-37	100	Same					
		Pod-Alene Tr's	[illegible]	[illegible]	[illegible]					

NOTE: R—Denotes Regular Irrigation. F—Flood Irrigation.

Adequate Supply: Yes..... No..... Explain.....

Remarks.....

River Basin Flathead River

Also in: Plat No..... Twp..... Rge.....	Plat No..... Twp..... Rge.....	Plat No..... Twp..... Rge.....
Plat No..... Twp..... Rge.....	Plat No..... Twp..... Rge.....	Plat No..... Twp..... Rge.....

Information From:

Fred Nelson

6	5	4	3	2	1
7	8	9	10	11	12
18	17	16	15	14	13
19	20	21	22	23	24
30	29	28	27	26	25
31	32	33	34	35	36

Land Ownership .....

F-1-A

County Park

T. 2 N. R. 9 E. Plat No. 9

Farm Checked: Date 2-22-62

Photo No. 6 [illegible] 16

By Alex Wilkerson

Legal Land Owner Earth Burrow

Address 206 10th Ave SW Dawson

Operator Earl Burrow

Address Same

Water is delivered by:— 1. Private System; 2. Ditch Company; 3. State Project; 4. Federal Project; 5. Irrigation District

MONTANA WATER RESOURCES BOARD

Water Resources Survey

App. No. Decree No.	NAME OF APPROPRIATOR TO WHOM DECREED	NAME OF STREAM	Date App. Date Priority	Miner's Inches	In Use	NAME OF DITCH (Water Delivered By)	No.	R/F	Present Irr. Acres	Irrigable Acres
2161	Horace O. Sorenson	Spring for Corral	6-15-37	1/00	Stock					
		Pole Creek Section [illegible]		[illegible]						

NOTE: R—Denotes Regular Irrigation. F—Flood Irrigation.

Adequate Supply: Yes..... No..... Explain.....

Remarks.....

River Basin Yellowstone River

Also in: Plat No.	Twp.	Rge.	Plat No.	Twp.	Rge.	Plat No.	Twp.	Rge.
Plat No.	Twp.	Rge.	Plat No.	Twp.	Rge.	Plat No.	Twp.	Rge.

Information From:

Earl Wilson

6	5	4	3	2	1
7	8	9	10	11	12
18	17	16	15	14	13
19	20	21	22	23	24
30	29	28	27	26	25
31	32	33	34	35	36

Land Ownership.....

60

21N58E

F-1-A

County [illegible]

T [illegible] R [illegible] Plat No. [illegible]

Farm Checked: Date [illegible]

MONTANA WATER RESOURCES BOARD

Water Resources Survey

Photo No. [illegible]

By [illegible]

Legal Land Owner [illegible] Address [illegible]

Operator [illegible] Address [illegible]

Water is delivered by:— (1.) Private System; 2. Ditch Company; 3. State Project; 4. Federal Project; 5. Irrigation District

App. No. Decree No.	NAME OF APPROPRIATOR TO WHOM DECREED	NAME OF STREAM	Date App. Date Priority	Miner's Inches	In Use	NAME OF DITCH (Water Delivered By)	No.	R/F	Present Irr. Acres	Irrigable Acres
[illegible]	[illegible]	[illegible]	[illegible]	[illegible]	yes	[illegible]	1	R	~~500.00~~	—
	[illegible]					[illegible]		✓	428.00	—
	[illegible]	[illegible]								

NOTE: R—Denotes Regular Irrigation. F—Flood Irrigation.

Adequate Supply: Yes..... No..... Explain.... Sec. 35 Irr. 428. ~~500~~ Ac. Ft.

Remarks.....

.....River Basin [illegible]

Also in: Plat No. [illegible] Twp. [illegible] Rge.....	Plat No..... Twp..... Rge.....	Plat No..... Twp..... Rge.....
Plat No..... Twp..... Rge.....	Plat No..... Twp..... Rge.....	Plat No..... Twp..... Rge.....

Information From:

[illegible]

6	5	4	3	2	1
7	8	9	10	11	12
18	17	16	15	14	13
19	20	21	22	23	24
30	29	28	27	26	25
31	32	33	34	35	36

Land Ownership.....

F-1-A

County [illegible]

T [illegible] R [illegible] Plat No. [illegible]

Farm Checked: Date [illegible]

MONTANA WATER RESOURCES BOARD

Water Resources Survey

Photo No. [illegible]

By [illegible]

Legal Land Owner [illegible] Address [illegible]

Operator [illegible] Address [illegible]

Water is delivered by:— (1) Private System; 2. Ditch Company; 3. State Project; 4. Federal Project; 5. Irrigation District

App. No. Decree No.	NAME OF APPROPRIATOR TO WHOM DECREED	NAME OF STREAM	Date App. Date Priority	Miner's Inches	In Use	NAME OF DITCH (Water Delivered By)	No.	R/F	Present Irr. Acres	Irrigable Acres
1 [illegible]	[illegible]	[illegible]	6 [illegible]	[illegible]	[illegible]	[illegible]	1	R	167.00	—
	[illegible]	[illegible]							DK	

NOTE: R—Denotes Regular Irrigation. F—Flood Irrigation.

Adequate Supply: Yes..... No..... Explain..... [illegible] 12 & 13 [illegible] 167 Ac. Pr.

Remarks.....

River Basin [illegible]

Also in: Plat No.	Twp.	Rge.	Plat No.	Twp.	Rge.	Plat No.	Twp.	Rge.
Plat No.	Twp.	Rge.	Plat No.	Twp.	Rge.	Plat No.	Twp.	Rge.

Information From:

[illegible]

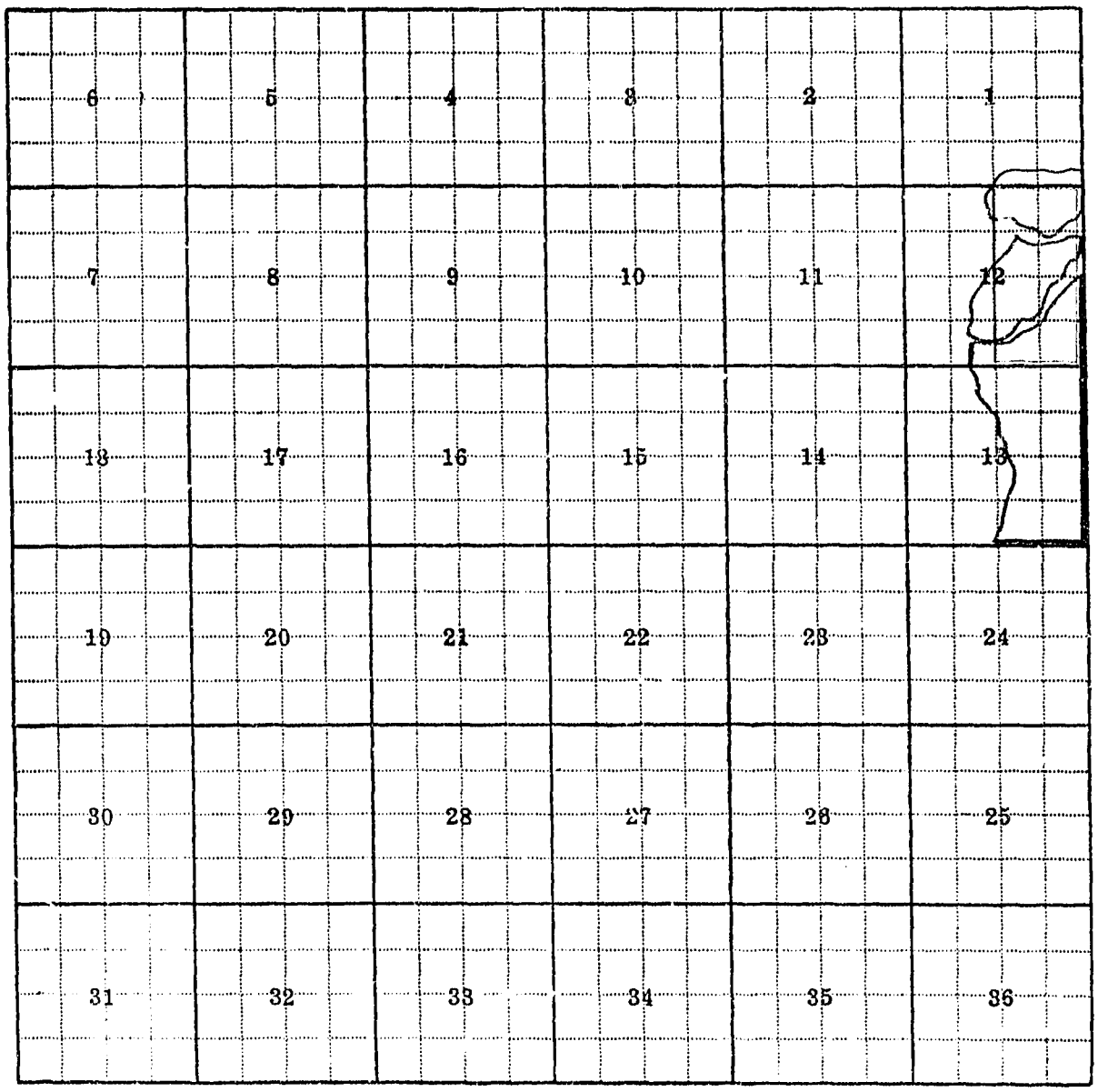

Land Ownership .....

F-1-A

County [illegible] T [illegible] R [illegible] Plat No. [illegible]

Farm Checked: Date [illegible]

MONTANA WATER RESOURCES BOARD

Water Resources Survey

Photo No. [illegible]

By [illegible]

Legal Land Owner [illegible] Address [illegible]

Operator [illegible] Address [illegible]

Water is delivered by:— 1. Private System; 2. Ditch Company; 3. State Project; 4. Federal Project; 5. Irrigation District

App. No. Decree No.	NAME OF APPROPRIATOR TO WHOM DECREED	NAME OF STREAM	Date App. Date Priority	Miner's Inches	In Use	NAME OF DITCH (Water Delivered By)	No.	R/F	Present Irr. Acres	Irrigable Acres
[illegible]	[illegible]	[illegible]	[illegible]	1000	NO				—	—
[illegible]	[illegible]	[illegible]								
		[illegible]	[illegible]	8000	NO				—	—
[illegible]	[illegible]	[illegible]	[illegible]	NO	NO				—	—

NOTE: R—Denotes Regular Irrigation. F—Flood Irrigation.

Adequate Supply: Yes..... No..... Explain INFO. ONLY

Remarks

River Basin Yellowstone River

Also in: Plat No. Twp. Rge.	Plat No. Twp. Rge.	Plat No. Twp. Rge.
Plat No. Twp. Rge.	Plat No. Twp. Rge.	Plat No. Twp. Rge.

Information From: [illegible]

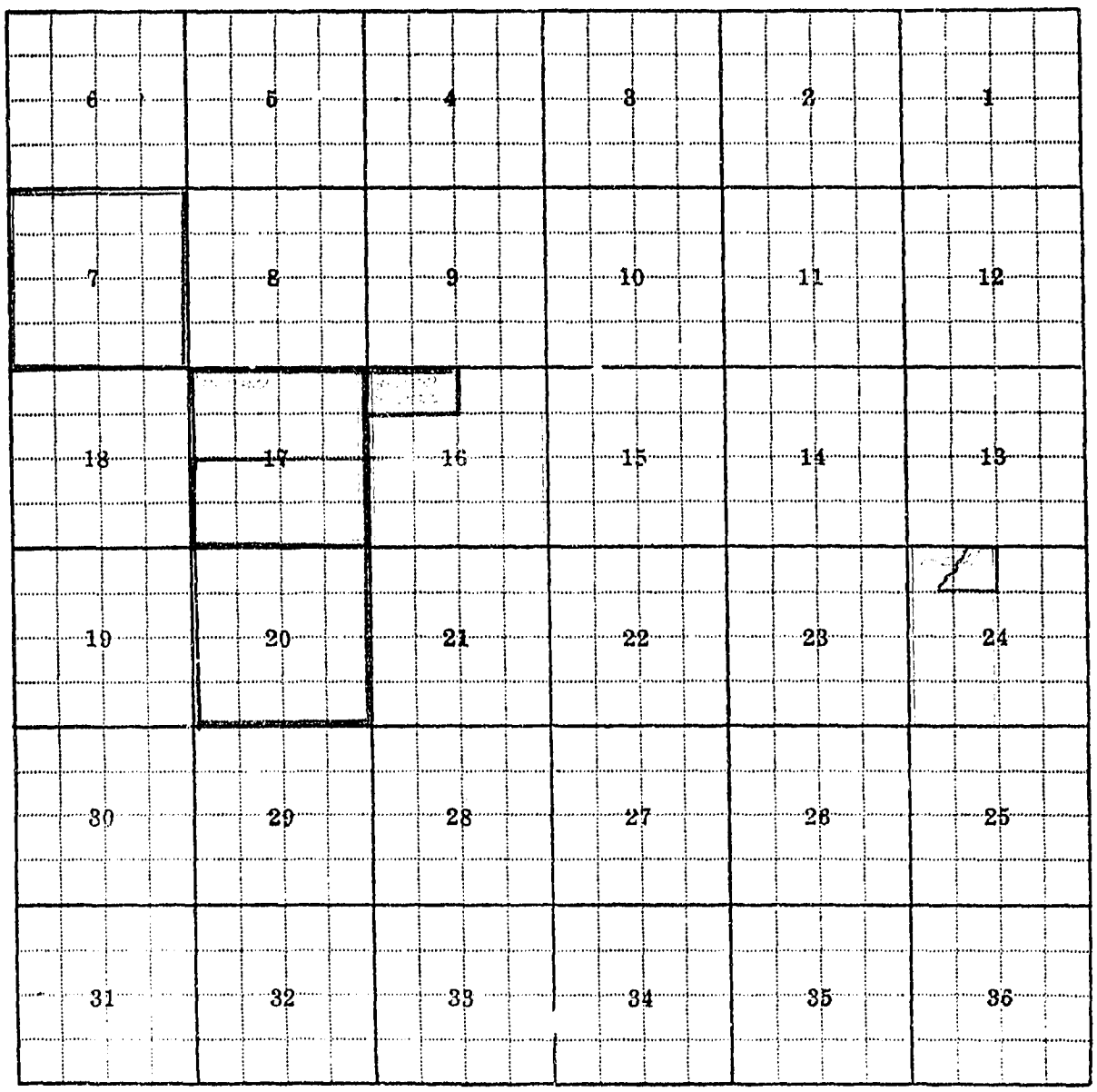

Land Ownership .....

.....

.....

F-1-A

County [illegible] T. [illegible] R. [illegible] Plat No. [illegible]

Farm Checked: Date [illegible]

MONTANA WATER RESOURCES BOARD

Water Resources Survey

Photo No. [illegible]

By [illegible]

Legal Land Owner [illegible] Address [illegible]

Operator [illegible] Address [illegible]

Water is delivered by:— 1. Private System; 2. Ditch Company; 3. State Project; 4. Federal Project; 5. Irrigation District

App. No. Decree No.	NAME OF APPROPRIATOR TO WHOM DECREED	NAME OF STREAM	Date App. Date Priority	Miner's Inches	In Use	NAME OF DITCH (Water Delivered By)	No.	R/F	Present Irr. Acres	Irrigable Acres
[illegible]	[illegible]	[illegible]	[illegible]	[illegible]					—	—
[illegible]	[illegible]	[illegible]	[illegible]	[illegible]	No					
		[illegible]								
		[illegible]								
	[illegible]									
	[illegible]									
						INFO. ONLY				

NOTE: R—Denotes Regular Irrigation. F—Flood Irrigation.

Adequate Supply: Yes..... No..... Explain SEC. 36 PET. IRR.

Remarks [illegible]

River Basin [illegible]

Also in: Plat No.	Twp.	Rge.	Plat No.	Twp.	Rge.	Plat No.	Twp.	Rge.
Plat No.	Twp.	Rge.	Plat No.	Twp.	Rge.	Plat No.	Twp.	Rge.

Information From: [illegible]

6	5	4	3	2	1
7	8	9	10	11	12
18	17	16	15	14	13
19	20	21	22	23	24
30	29	28	27	26	25
31	32	33	34	35	36

Land Ownership

F-1-A

County..... T.....R..... Plat No.....

Farm Checked: Date..... Photo No.....

By.....

MONTANA WATER RESOURCES BOARD

Water Resources Survey

Legal Land Owner..... Address.....

Operator..... Address.....

Water is delivered by:— 1. Private System; 2. Ditch Company, 3. State Project; 4. Federal Project; 5. Irrigation District

App. No. Decree No.	NAME OF APPROPRIATOR TO WHOM DECREED	NAME OF STREAM	Date App. Date Priority	Miner's Inches	In Use	NAME OF DITCH (Water Delivered By)	No.	R/F	Present Irr. Acres	Irrigable Acres
									10.90	~~[illegible]~~ NONE

NOTE: R—Denotes Regular Irrigation. F--Flood Irrigation.

Adequate Supply: Yes..... No..... Explain.....

Remarks.....

River Basin.....

Also in: Plat No. ..... Twp..... Rge.....	Plat No..... Twp..... Rge.....	Plat No..... Twp..... Rge.....
Plat No..... Twp..... Rge.....	Plat No..... Twp..... Rge.....	Plat No..... Twp..... Rge.....

Information From:

.....

6	5	4	3	2	1
7	8	9	10	11	12
18	17	16	15	14	13
19	20	21	22	23	24
30	29	28	27	26	25
31	32	33	34	35	36

Land Ownership

F-1-A

County.....

T.....R..... Plat No.....

Farm Checked: Date.....

MONTANA WATER RESOURCES BOARD

Water Resources Survey

Photo No.....

By.....

Legal Land Owner..... Address.....

Operator..... Address.....

Water is delivered by:— 1. Private System; 2. Ditch Company; 3. State Project; 4. Federal Project; 5. Irrigation District

App. No. Decree No.	NAME OF APPROPRIATOR TO WHOM DECREED	NAME OF STREAM	Date App Date Priority	Miner's Inches	In Use	NAME OF DITCH (Water Delivered By)	No.	R/F	Present Irr. Acres	Irrigable Acres
[illegible]	[illegible]	[illegible]			[illegible]	[illegible]	[illegible]	✓	45.00	—

NOTE: R—Denotes Regular Irrigation. F—Flood Irrigation.

Adequate Supply: Yes..... No..... Explain.....

Remarks.....

.....

.....

.....

.....

.....

.....

.....

.....

.....

.....

.....

.....

.....

.....

.....

.....River Basin.....

Also in: Plat No..... Twp..... Rge.....	Plat No..... Twp..... Rge.....	Plat No..... Twp..... Rge.....
Plat No..... Twp..... Rge.....	Plat No..... Twp..... Rge.....	Plat No..... Twp..... Rge.....

Information From:

.....

6	5	4	3	2	1
7	8	9	10	11	12
18	17	16	15	14	13
19	20	21	22	23	24
30	29	28	27	26	25
31	32	33	34	35	36

Land Ownership .....

County..... T.....R..... Plat No.....

Farm Checked: Date.....

MONTANA WATER RESOURCES BOARD

Water Resources Survey

Photo No.....

By.....

Legal Land Owner..... Address.....

Operator..... Address.....

Water is delivered by:— 1. Private System; 2. Ditch Company; 3. State Project; 4. Federal Project; 5. Irrigation District

App. No. Decree No.	NAME OF APPROPRIATOR TO WHOM DECREED	NAME OF STREAM	Date App. Date Priority	Miner's Inches	In Use	NAME OF DITCH (Water Delivered By)	No.	R/F	Present Irr. Acres	Irrigable Acres
								✓	97.00	—

NOTE: R—Denotes Regular Irrigation. F—Flood Irrigation.

Adequate Supply: Yes..... No..... Explain.....

Remarks.....

.....River Basin.....

Also in: Plat No. Twp..... Rge.....	Plat No..... Twp..... Rge.....	Plat No..... Twp..... Rge.....	Information From:
Plat No. Twp..... Rge.....	Plat No..... Twp..... Rge.....	Plat No..... Twp..... Rge.....	

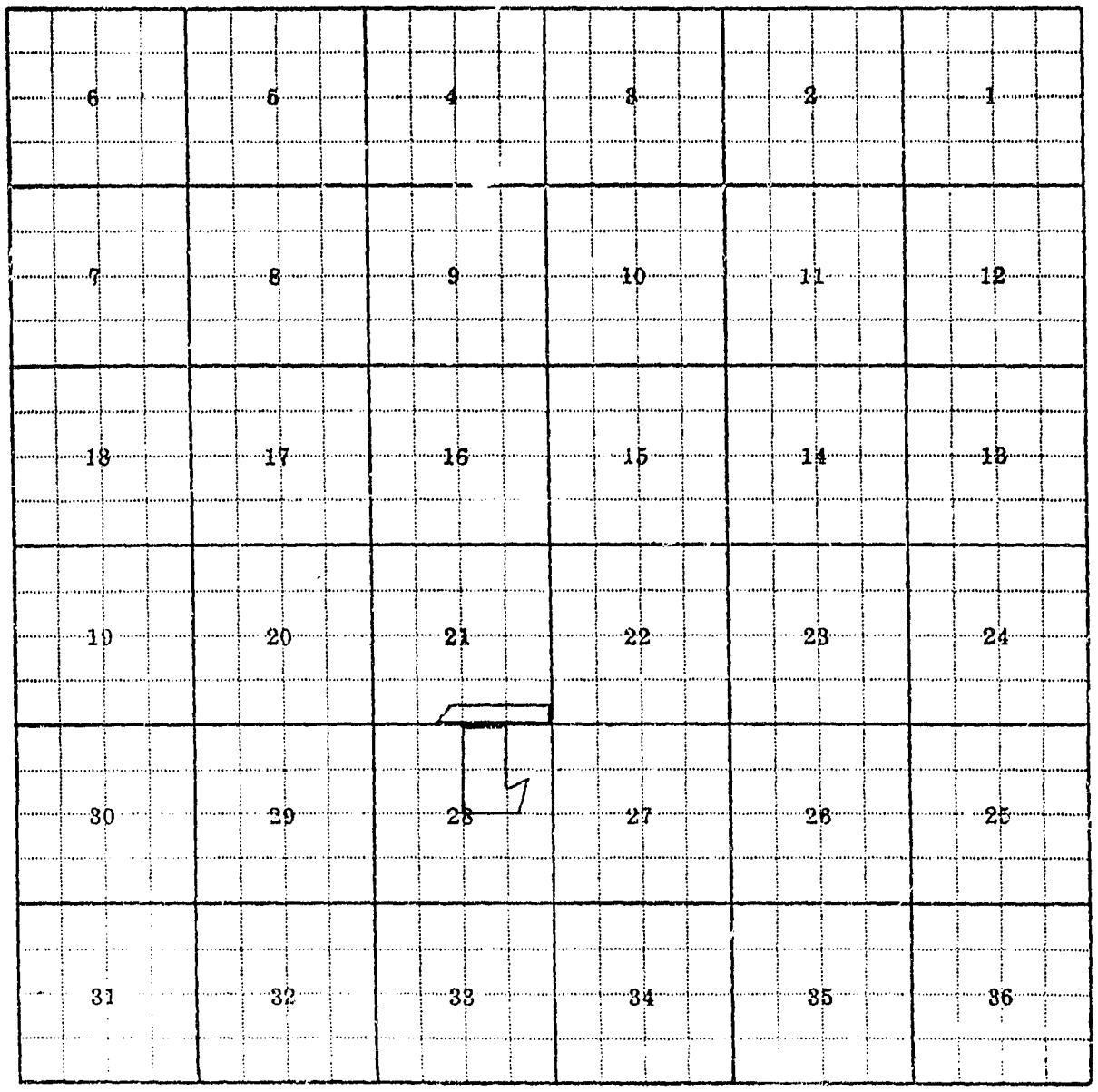

Land Ownership

F-1-A

County..... T.....R..... Plat No.....

Farm Checked: Date..... Photo No.....

By.....

Legal Land Owner..... Address.....

Operator..... Address.....

MONTANA WATER RESOURCES BOARD

Water Resources Survey

Water is delivered by:— 1. Private System; 2. Ditch Company; 3. State Project; 4. Federal Project; 5. Irrigation District

App. No. Decree No.	NAME OF APPROPRIATOR TO WHOM DECREED	NAME OF STREAM	Date App. Date Priority	Miner's Inches	In Use	NAME OF DITCH (Water Delivered By)	No.	R/F	Present Irr. Acres	Irrigable Acres
									12.75	—

NOTE: R—Denotes Regular Irrigation. F—Flood Irrigation.

Adequate Supply: Yes..... No..... Explain.....

Remarks.....

River Basin.....

Also in: Plat No..... Twp..... Rge.....	Plat No..... Twp..... Rge.....	Plat No..... Twp..... Rge.....
Plat No..... Twp..... Rge.....	Plat No..... Twp..... Rge.....	Plat No..... Twp..... Rge.....

Information From:

.....

6	5	4	3	2	1
7	8	9	10	11	12
18	17	16	15	14	13
19	20	21	22	23	24
30	29	28	27	26	25
31	32	33	34	35	36

Land Ownership

F-1-A

County [illegible]

T. [illegible] N. R. [illegible] Plat No. [illegible]

Farm Checked: Date [illegible]

MONTANA WATER RESOURCES BOARD

Water Resources Survey

Photo No. [illegible]

By [illegible]

Legal Land Owner [illegible] Address [illegible]

Operator [illegible] Address [illegible]

Water is delivered by:— 1. Private System; 2. Ditch Company; 3. State Project; 4. Federal Project; 5. Irrigation District

App. No. Decree No.	NAME OF APPROPRIATOR TO WHOM DECREED	NAME OF STREAM	Date App. Date Priority	Miner's Inches	In Use	NAME OF DITCH (Water Delivered By)	No.	R/F	Present Irr. Acres	Irrigable Acres
[illegible]	[illegible]	[illegible]				[illegible]	[illegible]	R	[illegible]	—
									[illegible]	

NOTE: R—Denotes Regular Irrigation. F—Flood Irrigation.

Adequate Supply: Yes ..... No ..... Explain [illegible]

Remarks [illegible]

River Basin [illegible]

Also in: Plat No. ..... Twp. ..... Rge.	Plat No. ..... Twp. ..... Rge.	Plat No. ..... Twp. ..... Rge. .....
Plat No. ..... Twp. ..... Rge.	Plat No. ..... Twp. ..... Rge.	Plat No. ..... Twp. ..... Rge. .....

Information From: [illegible]

6	5	4	3	2	1
7	8	9	10	11	12
18	17	16	15	14	13
19	20	21	22	23	24
30	29	28	27	26	25
31	32	33	34	35	36

Land Ownership

F-1-A

County..... T..... R..... Plat No.....

Farm Checked: Date..... **MONTANA WATER RESOURCES BOARD** Photo No.....

Water Resources Survey

By.....

Legal Land Owner..... Address.....

Operator..... Address.....

Water is delivered by.— 1. Private System; 2. Ditch Company; 3. State Project; 4. Federal Project; 5. Irrigation District

App. No. Decree No.	NAME OF APPROPRIATOR TO WHOM DECREED	NAME OF STREAM	Date App. Date Priority	Miner's Inches	In Use	NAME OF DITCH (Water Delivered By)	No.	R/F	Present Irr. Acres	Irrigable Acres
[illegible]	[illegible]	[illegible]	—	—	[illegible]	[illegible]	1/3	R	63.00	6.01
									57.00	"
										"

NOTE: R—Denotes Regular Irrigation. F—Flood Irrigation.

Adequate Supply: Yes..... No..... Explain.....

Remarks.....

[illegible]

[illegible] 1.00

[illegible] [illegible]

[illegible] 17.60

[illegible] 9.01

River Basin [illegible]

Also in: Plat No..... Twp..... Rge.....	Plat No..... Twp..... Rge.....	Plat No..... Twp..... Rge.....
Plat No..... Twp..... Rge.....	Plat No..... Twp..... Rge.....	Plat No..... Twp..... Rge.....

Information From: [illegible]

6	5	4	3	2	1
7	8	9	10	11	12
18	17	16	15	14	13
19	20	21	22	23	24
30	29	28	27	26	25
31	32	33	34	35	36

Land Ownership