F-1-A

County RICHLAND

T. 23N R. 56E Plat No. 48

Farm Checked: Date 7-18-69

MONTANA WATER RESOURCES BOARD

Water Resources Survey

Photo No. 1-HH-67

By JIM REHBEIN

Legal Land Owner HAROLD SORENSEN Address SIDNEY, MONTANA

Operator SAME Address

Water is delivered by:— 1. Private System; 2. Ditch Company; 3. State Project; 4. Federal Project; 5. Irrigation District

App. No. Decree No.	NAME OF APPROPRIATOR TO WHOM DECREED	NAME OF STREAM	Date App. Date Priority	Miner's Inches	In Use	NAME OF DITCH (Water Delivered By)	No.	R/F	Present Irr. Acres	Irrigable Acres
* SEE PROJECT	U.S.B.R.	YELLOWSTONE RIVER			YES	LOWER YELLOWSTONE MAIN CANAL	4/5	R	~~187~~	
						LAT 1 & 6-3			173.00	
							4/5	R	7.00	
									~~[illegible]~~	
									TOTAL	
									180.00	

NOTE: R—Denotes Regular Irrigation. F—Flood Irrigation.

Adequate Supply: Yes..... No. ✓ Explain LAT. TO SMALL TO CARRY ENOUGH WATER

Remarks

* LOWER YELLOWSTONE IRRIGATION PROJECT

SERIAL NO.	SECTION #1	ACRES
305-1	NESW - W. OF LAT	18.64
	NWSW	31.32
	SWSW	21.00
	SESW	1.80
		72.76 TOTAL 194 Ac. Pl.
	SECTION #1 → THIS 7 Ac. IS INC. INCL. W/ 194 Ac.	
302	LOT #1 (NENE)	37.00
	LOT #2 (NWNE)	19.90
	SWNE - W. OF US. DRAIN	33.00
		89.90 TOTAL

River Basin YELLOWSTONE

Also in: Plat No. Twp. Rge.	Plat No. Twp. Rge.	Plat No. Twp. Rge.
Plat No. Twp. Rge.	Plat No. Twp. Rge.	Plat No. Twp. Rge.

Information From: HAROLD SORENSEN

6	5	4	3	2	1
7	8	9	10	11	12
18	17	16	15	14	13
19	20	21	22	23	24
30	29	28	27	26	25
31	32	33	34	35	36



Land Ownership

F-1-A

County RICHLAND

T 23N R 59E Plat No. 48

Farm Checked: Date 7-22-69

MONTANA WATER RESOURCES BOARD

Water Resources Survey

Photo No. 1-HH-67

By JIM REHBEIN

Legal Land Owner SIDNEY LAND & LIVESTOCK Co. Address SIDNEY MONTANA

Operator EINER CONREDSEN Address SIDNEY, MONTANA

Water is delivered by:— 1. Private System; 2. Ditch Company; 3. State Project; (4.) Federal Project; (5.) Irrigation District

App. No. Decree No.	NAME OF APPROPRIATOR TO WHOM DECREED	NAME OF STREAM	Date App. Date Priority	Miner's Inches	In Use	NAME OF DITCH (Water Delivered By)	No.	R/F	Present Irr. Acres	Irrigable Acres
* SEE PROJ.	U.S.B.R.	YELLOWSTONE RIVER			YES	LOWER YELLOWSTONE MAIN CANAL	4/5	R	~~120.00~~	~~6.70~~
						LAT. I			✓112.00	NONE

NOTE: R—Denotes Regular Irrigation. F—Flood Irrigation.

Adequate Supply: Yes..... No..... Explain.....

Remarks.....

+ LOWER YELLOWSTONE IRRIGATION PROJECT

SERIAL NO	SECTION 2	ACRES
312	NESE	36.60
	NWSE	21.60
	SWSE	36.40
	SESE	32.10
		136.70 TOTAL

120 Ac. Pr.

River Basin YELLOWSTONE

Also in: Plat No.	Twp.	Rge.	Plat No.	Twp.	Rge.	Plat No.	Twp.	Rge.
Plat No.	Twp.	Rge.	Plat No.	Twp.	Rge.	Plat No.	Twp.	Rge.

Information From:

EINER CONREDSEN

6	5	4	3	2 3-12	1
7	8	9	10	11	12
18	17	16	15	14	13
19	20	21	22	23	24
30	29	28	27	26	25
31	32	33	34	35	36

Land Ownership .....

.....

.....

F-1-A

County RICHLAND

Farm Checked: Date 7-21-69

By JIM REHBEIN

T 23N R 59E Plat No. 48

Photo No. 1-HH 67

MONTANA WATER RESOURCES BOARD

Water Resources Survey

Legal Land Owner ENOCH IVERSON Address RT 1 SIDNEY, MONT

Operator NIELS & DAVID FRANDSEN Address RT 1 SIDNEY, MONT

Water is delivered by:— 1. Private System; 2. Ditch Company; 3. State Project; (4.) Federal Project; 5. Irrigation District

App. No. Decree No.	NAME OF APPROPRIATOR TO WHOM DECREED	NAME OF STREAM	Date App. Date Priority	Miner's Inches	In Use	NAME OF DITCH (Water Delivered By)	No.	R/F	Present Irr. Acres	Irrigable Acres
* SEE PROJ.	U.S.B.R.	YELLOWSTONE RIVER			YES	LOWER YELLOWSTONE MAIN CANAL	4/5	R	~~[illegible]~~	—
						LAT. I 2 & I 3			75.00	—

NOTE: R—Denotes Regular Irrigation. F—Flood Irrigation.

Adequate Supply: Yes..... No..... Explain.....

Remarks .....

* LOWER YE[illegible] IRRIGATION PROJECT

SERIAL NO.	SECTION 2	ACRES		
309	SENW	20.20	32.20	67.00
	SWNW	12.00		
	SESW	25.70	24.80	
	SWSW	9.10		
		67.00 TOTAL		~~87 AC.~~ PL.

River Basin YELLOWSTONE

Also in: Plat No..... Twp..... Rge.....	Plat No..... Twp..... Rge.....	Plat No..... Twp..... Rge.....
Plat No..... Twp..... Rge.....	Plat No..... Twp..... Rge.....	Plat No..... Twp..... Rge.....

Information From:

ENOCH IVERSON

6	5	4	3	2	1
7	8	9	10	11	12
18	17	16	15	14	13
19	20	21	22	23	24
30	29	28	27	26	25
31	32	33	34	35	36

Land Ownership.....

.....

.....

F-1-A

County RICHLAND

T 23N R 59E Plat No 43

Farm Checked: Date 7-21-69

MONTANA WATER RESOURCES BOARD

Water Resources Survey

Photo No. 1-HH-67

By JIM RENSEIN

Legal Land Owner OSCAR & SADIE M. JOHNSON Address SIDNEY, MONT

Operator ENOCK IVERSON Address SIDNEY

Water is delivered by:— 1. Private System; 2. Ditch Company; 3. State Project; (4.) Federal Project; (5.) Irrigation District

App. No. Decree No.	NAME OF APPROPRIATOR TO WHOM DECREED	NAME OF STREAM	Date App. Date Priority	Miner's Inches	In Use	NAME OF DITCH (Water Delivered By)	No.	R/F	Present Irr. Acres	Irrigable Acres
*SEE REM.	USBR	YELLOWSTONE RIVER			YES	LOWER YELLOWSTONE MAINCANAL LAT #12	1/6	R	~~5.67~~ 8.00	—

NOTE: R—Denotes Regular Irrigation. F—Flood Irrigation.

Adequate Supply: Yes..... No..... Explain.....

Remarks

* LOWER YELLOWSTONE IRRIGATION PROJECT

SERIAL NO	SEC. 2	ACRES
308	LOT 3 NE¼NW¼ W OF HY	5.67

River Basin YELLOWSTONE

Also in: Plat No..... Twp..... Rge.....	Plat No..... Twp..... Rge.....	Plat No..... Twp..... Rge.....
Plat No..... Twp..... Rge.....	Plat No..... Twp..... Rge.....	Plat No..... Twp..... Rge.....

Information From:

ENOCK IVERSON

6	5	4	3	2	1
7	8	9	10	11	12
18	17	16	15	14	13
19	20	21	22	23	24
30	29	28	27	26	25
31	32	33	34	35	36

Land Ownership.....

.....

.....

F-1-A

County RICHLAND

T23N R59E Plat No. 48

Farm Checked: Date 7-23-69

MONTANA WATER RESOURCES BOARD

Water Resources Survey

Photo No. 1-HH-67

By JIM REHBEIN

Legal Land Owner JACOB & EVA GARCIA Address RT. 1 SIDNEY MONTANA

Operator CHARLES SCHAUBEL Address SIDNEY, MONT

Water is delivered by:— 1. Private System; 2. Ditch Company; 3. State Project; (4.) Federal Project; (5.) Irrigation District

App. No. Decree No.	NAME OF APPROPRIATOR TO WHOM DECREED	NAME OF STREAM	Date App. Date Priority	Miner's Inches	In Use	NAME OF DITCH (Water Delivered By)	No.	R/F	Present Irr. Acres	Irrigable Acres
* SEE PROJECT	U.S.B.R.	YELLOWSTONE RIVER			YES	LOWER YELLOWSTONE	4/5	R	6.60	—
						MAIN CANAL			OK	—
						LAT. # I				

NOTE: R—Denotes Regular Irrigation. F—Flood Irrigation.

Adequate Supply: Yes..... No..... Explain.....

Remarks.....

+ LOWER YELLOWSTONE IRRIGATION PROJECT

SERIAL NO.	SEC 2	ACRES
310-1	NE SW E OF ROAD	610
		50
	TOTAL	660

SCHAUBEL [illegible] OUT OF THE DRAIN DITCH TOO, IF HE NEEDED MORE WATER.

River Basin YELLOWSTONE

Also in: Plat No. ..... Twp. ..... Rge.	Plat No. ..... Twp. ..... Rge.	Plat No. ..... Twp. ..... Rge. .....
Plat No. ..... Twp. ..... Rge.	Plat No. ..... Twp. ..... Rge.	Plat No. ..... Twp. ..... Rge. .....

Information From: CHARLES SCHAUBEL

6	5	4	3	2	1
7	8	9	10	11	12
18	17	16	15	14	13
19	20	21	22	23	24
30	29	28	27	26	25
31	32	33	34	35	36

Land Ownership

F-1-A

County RICHLAND

Farm Checked: Date 7-17-69

By JIM REHBEIN

MONTANA WATER RESOURCES BOARD

Water Resources Survey

T 23N R 59E Plat No. 48

Photo No. 1-HH-67

Legal Land Owner JOHN STEINBEISSER Address RT. 1 SIDNEY, MONT

Operator SAME Address

Water is delivered by:— 1. Private System; 2. Ditch Company; 3. State Project; (4.) Federal Project; (5.) Irrigation District

App. No. Decree No.	NAME OF APPROPRIATOR TO WHOM DECREED	NAME OF STREAM	Date App. Date Priority	Miner's Inches	In Use	NAME OF DITCH (Water Delivered By)	No.	R/F	Present Irr. Acres	Irrigable Acres
* SEE PROJ	USBR	YELLOWSTONE RIVER			YES	LOWER YELLOWSTONE MAIN CANAL	4/5	R	~~146.80~~	—
									142.80	—
** 1-172	JOHN MULVIHILL	HAY CREEK	11-5-03	1600	STOCK PL					
	R.O.D. SEC. LINE NE SE-SEC. 32 - NW SW-SEC. 33			T24N-R59E						

NOTE: R—Denotes Regular Irrigation. F—Flood Irrigation.

Adequate Supply: Yes..... No..... Explain.....

Remarks.....

* LOWER YELLOWSTONE IRRIGATION PROJECT

SERIAL NO.	SECTION No. 2	ACRES	
	LOT. 1 (NE NE)	24.60	
	LOT 2 (NW NE)	40.10	
307	SW NE	27.60	
	SE NE	33.60	
	SE NW W. of Co. RD.	17.90	CHECK
	NE NW - E. of [illegible]	3.00	CHECK
		146.80	TOTAL

STEINBEISSER [illegible] SOME IN SEC 33 T24N R59E BUT DOES NOT AT THIS TIME HE MAY AGAIN & STILL HAS THE PUMP & SPRINKLERS

River Basin YELLOWSTONE

Also in: Plat No..... Twp..... Rge.....	Plat No..... Twp..... Rge.....	Plat No..... Twp..... Rge.....
Plat No..... Twp..... Rge.....	Plat No..... Twp..... Rge.....	Plat No..... Twp..... Rge.....

Information From:

JOHN STEINBEISSER

6	5	4	3	2	1
7	8	9	10	11	12
18	17	16	15	14	13
19	20	21	22	23	24
30	29	28	27	26	25
31	32	33	34	35	36

Land Ownership _____

_____

_____

F-1-A

County RICHLAND T 23 N. R. 59 E Plat No. 48

Farm Checked: Date 7-29-69

MONTANA WATER RESOURCES BOARD

Water Resources Survey

Photo No. 6 HH 156

By JIM REHBEIN

Legal Land Owner JACK R. & ELLEN RASSMUSSEN Address RT 1 SIDNEY, MONT.

Operator [illegible] Address

Water is delivered by:— 1. Private System; 2. Ditch Company; 3. State Project; (4.) Federal Project; (5.) Irrigation District

App. No. Decree No.	NAME OF APPROPRIATOR TO WHOM DECREED	NAME OF STREAM	Date App. Date Priority	Miner's Inches	In Use	NAME OF DITCH (Water Delivered By)	No.	R/F	Present Irr. Acres	Irrigable Acres
* SEE PROJECT	U.S.B.R.	YELLOWSTONE RIVER			YES	LOWER YELLOWSTONE MAIN CANAL	A-6	R	~~5.80~~	
						LAT. I 3			✓6.00	

NOTE: R—Denotes Regular Irrigation. F—Flood Irrigation.

Adequate Supply: Yes..... No..... Explain.....

Remarks.....

* LOWER YELLOWSTONE IRRIGATION PROJECT

SERIAL NO.	SEC. 3	ACRES
	SE SE	4.10
313-1	SEC. 2	
	SW SW	1.70
		5.80

River Basin YELLOWSTONE

Also in: Plat No.	Twp.	Rge.	Plat No.	Twp.	Rge.	Plat No.	Twp.	Rge.
Plat No.	Twp.	Rge.	Plat No.	Twp.	Rge.	Plat No.	Twp.	Rge.

Information From:

JACK RASSMUSSEN

6	5	4	3	2	1
7	8	9	10	11	12
18	17	16	15	14	13
19	20	21	22	23	24
30	29	28	27	26	25
31	32	33	34	35	36

Land Ownership

F-1-A

County RICHLAND

T 23N R 59E Plat No. 48

Farm Checked: Date 7-22-69

MONTANA WATER RESOURCES BOARD

Water Resources Survey

Photo No. HH-67, CHH-156

By JIM REHBEIN

Legal Land Owner MERRILL LARSON Address RT 1 SIDNEY, MONT.

Operator SAME Address

Water is delivered by:— 1. Private System; 2. Ditch Company; 3. State Project; (4.) Federal Project; (5.) Irrigation District

App. No. Decree No.	NAME OF APPROPRIATOR TO WHOM DECREED	NAME OF STREAM	Date App. Date Priority	Miner's Inches	In Use	NAME OF DITCH (Water Delivered By)	No.	R/F	Present Irr. Acres	Irrigable Acres
* SEE PROJECT	U.S.B.R.	YELLOWSTONE RIVER			YES	LOWER YELLOWSTONE MAIN CANAL	W/S	R	~~77.46~~	—
						& LAT # L3			78.00	—
1-122	JOHN MULVIHILL	HAY CREEK	11-5-73	16.00	NO DIV					
	R&D SEC. LINE NESE SEC. 32 - NW SW		SEC 33 - T 24N - R 59E							
** SEE RENTAL	U.S.B.R.	YELLOWSTONE RIVER			YES	LOWER YELLOWSTONE MAIN CANAL LARSON PUMP & DITCH	W/S	R		

NOTE: R—Denotes Regular Irrigation. F—Flood Irrigation.

Adequate Supply: Yes..... No..... Explain.....

Remarks

* LOWER YELLOWSTONE IRRIGATION PROJECT

SERIAL NO.		ACRES
	SEC. 2	
	NW SW	2.48
	SW SW	20.38
313	SEC. 3	
	NE SE	19.60
	SE SE	35.00
	TOTAL	77.46

** WATER RENTAL SEC. 3 ACRES

MERRILL LARSON SESENE, NESE W. OF MAIN CANAL 8.0

River Basin YELLOWSTONE

Also in: Plat No.	Twp.	Rge.	Plat No.	Twp.	Rge.	Plat No.	Twp.	Rge.
Plat No.	Twp.	Rge.	Plat No.	Twp.	Rge.	Plat No.	Twp.	Rge.

Information From:

MERRILL LARSON

6	5	4	3	2	1
7	8	9	10	11	12
18	17	16	15	14	13
19	20	21	22	23	24
30	29	28	27	26	25
31	32	33	34	35	36

Land Ownership

F-1-A

County RICHLAND

Farm Checked: Date 7-22-69

By JIM REHBEIN

T. 23 N R 59 E Plat No. 48

Photo No. 1-HH-67, 6HH-156

MONTANA WATER RESOURCES BOARD

Water Resources Survey

Legal Land Owner CHRIS & NAOMI M. IVERSEN Address RT. 1 SIDNEY, MONT

Operator SAME Address

Water is delivered by:— 1. Private System; 2. Ditch Company; 3. State Project; (4.) Federal Project; (5.) Irrigation District

App. No. Decree No.	NAME OF APPROPRIATOR TO WHOM DECREED	NAME OF STREAM	Date App. Date Priority	Miner's Inches	In Use	NAME OF DITCH (Water Delivered By)	No.	R/F	Present Irr. Acres	Irrigable Acres
+ SEE PROJ	U.S.B.R.	YELLOWSTONE RIVER			YES	LOWER YELLOWSTONE MAIN CANAL	2/5	R	~~166.87~~	—
						& LAT I & LAT I 3			168.00	—

NOTE: R—Denotes Regular Irrigation. F—Flood Irrigation.

Adequate Supply: Yes..... No..... Explain.....

Remarks.....

+ LOWER YELLOWSTONE IRRIGATION PROJECT

SERIAL NO.	SECTION-2	ACRES
309-1	NE SW	3.70
	NW SW	35.22
	SW SW	.24
	SECTION 3	
	NE SE	5.40
	TOTAL	44.56

SERIAL NO	SEC. 11	ACRES
323-1	NW NW	35.50
	SW NW	37.10
	TOTAL	72.60
	SEC-11	
	NW NE - W. OF DRAIN	2.29
322-3	NE NW - W. OF DRAIN	29.20
	SE NW - W. OF DRAIN	8.24
	TOTAL	39.73

River Basin YELLOWSTONE

Also in: Plat No..... Twp..... Rge.....	Plat No..... Twp..... Rge.....	Plat No..... Twp..... Rge.....
Plat No..... Twp..... Rge.....	Plat No..... Twp..... Rge.....	Plat No..... Twp..... Rge.....

Information From:

CHRIS IVERSEN

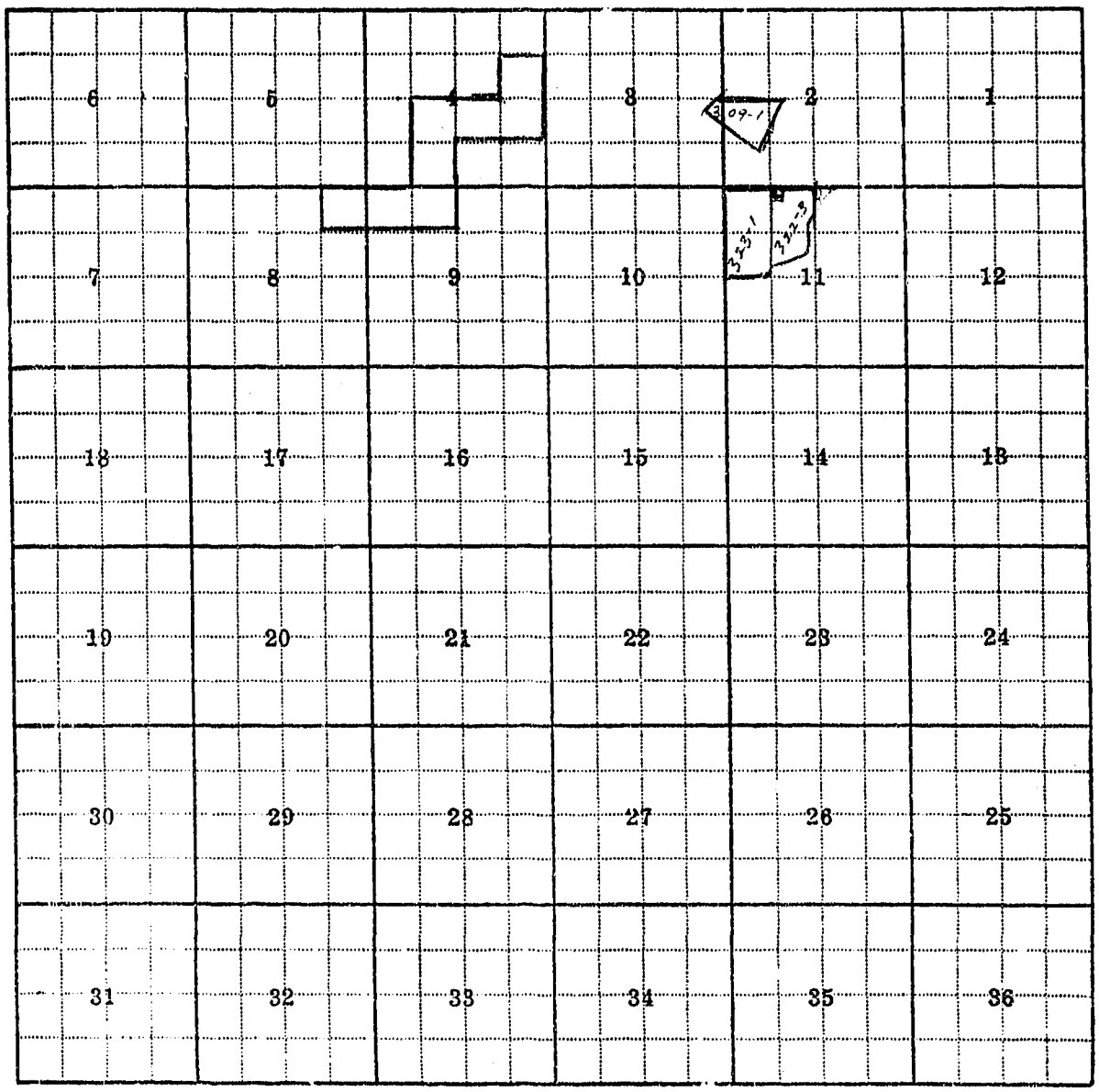

Land Ownership

F-1-A

County RICHLAND

Farm Checked: Date 7-21-69

By JIM REHSEIN

T 23N R 57E Plat No 48

Photo No 1-HH-67, 6HH-156

MONTANA WATER RESOURCES BOARD

Water Resources Survey

Legal Land Owner HERMAN & MARY PROPP Address RT-1 SIDNEY, MONT.

Operator SAME Address

Water is delivered by:— 1. Private System; 2. Ditch Company; 3. State Project; (4.) Federal Project; (5.) Irrigation District

App. No. Decree No.	NAME OF APPROPRIATOR TO WHOM DECREED	NAME OF STREAM	Date App. Date Priority	Miner's Inches	In Use	NAME OF DITCH (Water Delivered By)	No.	R/F	Present Irr. Acres	Irrigable Acres
* SEE PROJECT	U.S.B.R.	YELLOWSTONE RIVER			YES	LOWER YELLOWSTONE MAIN CANAL & LAT I	4/5	R	180.00 OK	

NOTE: R—Denotes Regular Irrigation. F—Flood Irrigation.

Adequate Supply: Yes..... No..... Explain.....

Remarks.....

* LOWER YELLOWSTONE IRRIGATION PROJECT

SERIAL NO.	SEC. 2	ACRES
310	NE SW E. of Co. Rd.	24.40
	SEC. 10	
317	NE NW	1.70
	SE NW	16.30
	TOTAL	17.00
	SEC. 10	
	NE NE	37.50
316	NW NE	32.50
	SW NE	40.00
	SE NE	37.00
	TOTAL	147.00

180 Ac. Pr.

River Basin YELLOWSTONE

Also in: Plat No.	Twp.	Rge.	Plat No.	Twp.	Rge.	Plat No.	Twp.	Rge.
Plat No.	Twp.	Rge.	Plat No.	Twp.	Rge.	Plat No.	Twp.	Rge.

Information From:

HERMAN PROPP

6	5	4	3	2	1
7	8	9	10	11	12
18	17	16	15	14	13
19	20	21	22	23	24
30	29	28	27	26	25
31	32	33	34	35	36

Land Ownership

F-1-A

p. 12

County RICHLAND

T23N R59E Plat No. 48

Farr[illegible]d: Date 7-24-69

MONTANA WATER RESOURCES BOARD

Water Resources Survey

Photo No. 6 HH-158

By J.L. EHBEIN

Legal Land Owner JAMES L. HARMON Address RT. 1 SIDNEY, MONTANA

Operator JAMES PETTY Address RT. 1 SIDNEY, MONT.

Water is delivered by:— 1. Private System; 2. Ditch Company; 3. State Project; (4.) Federal Project; (5.) Irrigation District

App. No. Decree No.	NAME OF APPROPRIATOR TO WHOM DECREED	NAME OF STREAM	Date App. Date Priority	Miner's Inches	In Use	NAME OF DITCH (Water Delivered By)	No.	R/F	Present Irr. Acres	Irrigable Acres
* SEE PROJ.	U.S.B.R.	YELLOWSTONE RIVER			YES	LOWER YELLOWSTONE MAIN CANAL LAT NO. I3	4/5	R	9.50	—

NOTE: R—Denotes Regular Irrigation. F—Flood Irrigation.

Adequate Supply: Yes..... No..... Explain.....

Remarks.....

* LOWER YELLOWSTONE IRRIGATION PROJECT

SERIAL NO. SEC. 3 ACRES

314 PT. SWSE 950

River Basin YELLOWSTONE

Also in: Plat No..... Twp..... Rge.....	Plat No..... Twp..... Rge.....	Plat No..... Twp..... Rge.....
Plat No..... Twp..... Rge.....	Plat No..... Twp..... Rge.....	Plat No..... Twp..... Rge.....

Information From:

JAMES PETTY

6	5	4	3	2	1
7	8	9	10	11	12
18	17	16	15	14	13
19	20	21	22	23	24
30	29	28	27	26	25
31	32	33	34	35	36

Land Ownership

F-1-A

County RICHLAND

T 23N R 59E Plat No 4-8

Farm Checked: Date 1-22-69

MONTANA WATER RESOURCES BOARD

Water Resources Survey

Photo No. 1-HH-67

By JIM FEHREIN

Legal Land Owner FRED SCHEETZ Address RT 1 SIDNEY, MONTANA

Operator GEORGE REITZ Address RT 1 Box SIDNEY, MONT.

Water is delivered by:— 1. Private System; 2. Ditch Company; 3. State Project; (4.) Federal Project; (5.) Irrigation District

App. No. Decree No.	NAME OF APPROPRIATOR TO WHOM DECREED	NAME OF STREAM	Date App. Date Priority	Miner's Inches	In Use	NAME OF DITCH (Water Delivered By)	No.	R/F	Present Irr. Acres	Irrigable Acres
*SEE PROJECT	USBR.	YELLOWSTONE RIVER			YES	LOWER YELLOWSTONE MAIN CANAL	#5	R	~~63.00~~	~~91.56~~
						LAT #63 & 65			58.00	N/ONS

NOTE: R—Denotes Regular Irrigation. F—Flood Irrigation.

Adequate Supply: Yes..... No..... Explain.....

Remarks

* LOWER YELLOWSTONE IRRIGATION PROJECT

SERIAL NO		ACRES
321-2	SEC. 12 PART SESW	25.13
	SEC. 11 NENE W. of RR	29.70
	SENE W. of RR	7.60
	TOTAL	62.43

River Basin YELLOW STONE

Also in: Plat No.	Twp.	Rge.	Plat No.	Twp.	Rge.	Plat No.	Twp.	Rge.
Plat No.	Twp.	Rge.	Plat No.	Twp.	Rge.	Plat No.	Twp.	Rge.

Information From:

GEORGE REITZ

6	5	4	3	2	1
7	8	9	10	11	12
18	17	16	15	14	13
19	20	21	22	23	24
30	29	28	27	26	25
31	32	33	34	35	36

Land Ownership _____

_____

_____

F-1-A

County RICHLAND

T 23N R 59E Plat No 48

Farm Checked: Date 7-23-69

MONTANA WATER RESOURCES BOARD

Water Resources Survey

Photo No 6HH-156, 6HH-158

By JIM REHBEIN

Legal Land Owner FRANK & MONICA STEINBEISSER Address 621 - 3rd ST SW, SIDNEY, MONT.

Operator BILL STEINBEISSER Address RT 1 BOX 104 SIDNEY, MONT

Water is delivered by:— 1. Private System; 2. Ditch Company; 3. State Project; (4.) Federal Project; (5.) Irrigation District

App. No. Decree No.	NAME OF APPROPRIATOR TO WHOM DECREED	NAME OF STREAM	Date App. Date Priority	Miner's Inches	In Use	NAME OF DITCH (Water Delivered By)	No.	R/F	Present Irr. Acres	Irrigable Acres
*SEE PROJ	USBR.	YELLOWSTONE RIVER			YES	LOWER YELLOWSTONE MAIN CANAL & LAT #6	4/5	R	~~315.00~~ 298.00	—
I-5	WILLIAM N. CHENEY POD. SE¼ SEC. 9	NATURAL SPRING	4-25-93	10	STOCK					

NOTE: R—Denotes Regular Irrigation. F—Flood Irrigation.

Adequate Supply: Yes..... No..... Explain.....

Remarks

* LOWER YELLOWSTONE IRRIGATION PROJECT

SERIAL NO.	SEC. 10	ACRES
	SWSE W of Road	32.60
319	SESW	39.10
	SWSW	33.10
	TOTAL	104.80
	SEC 10	ACRES
	NESE W. of Road	12.50
	NWSE	42.00
318	NESW	40.00
	NWSW	6.00
		96.30

SERIAL NO.	SEC. 9	ACRES
315	SESE	8.00
	SEC. 15	ACRES
	NWNW	37.00
346	SWNW	39.90
	N½ NWSW	18.10
	NESW	10.44
		105.44

8
134.80
96.30
105.44
314.54

River Basin YELLOWSTONE

Also in: Plat No..... Twp..... Rge.....	Plat No..... Twp..... Rge.....	Plat No..... Twp..... Rge.....
Plat No..... Twp..... Rge.....	Plat No..... Twp..... Rge.....	Plat No..... Twp..... Rge.....

Information From:

BILL STEINBEISSER

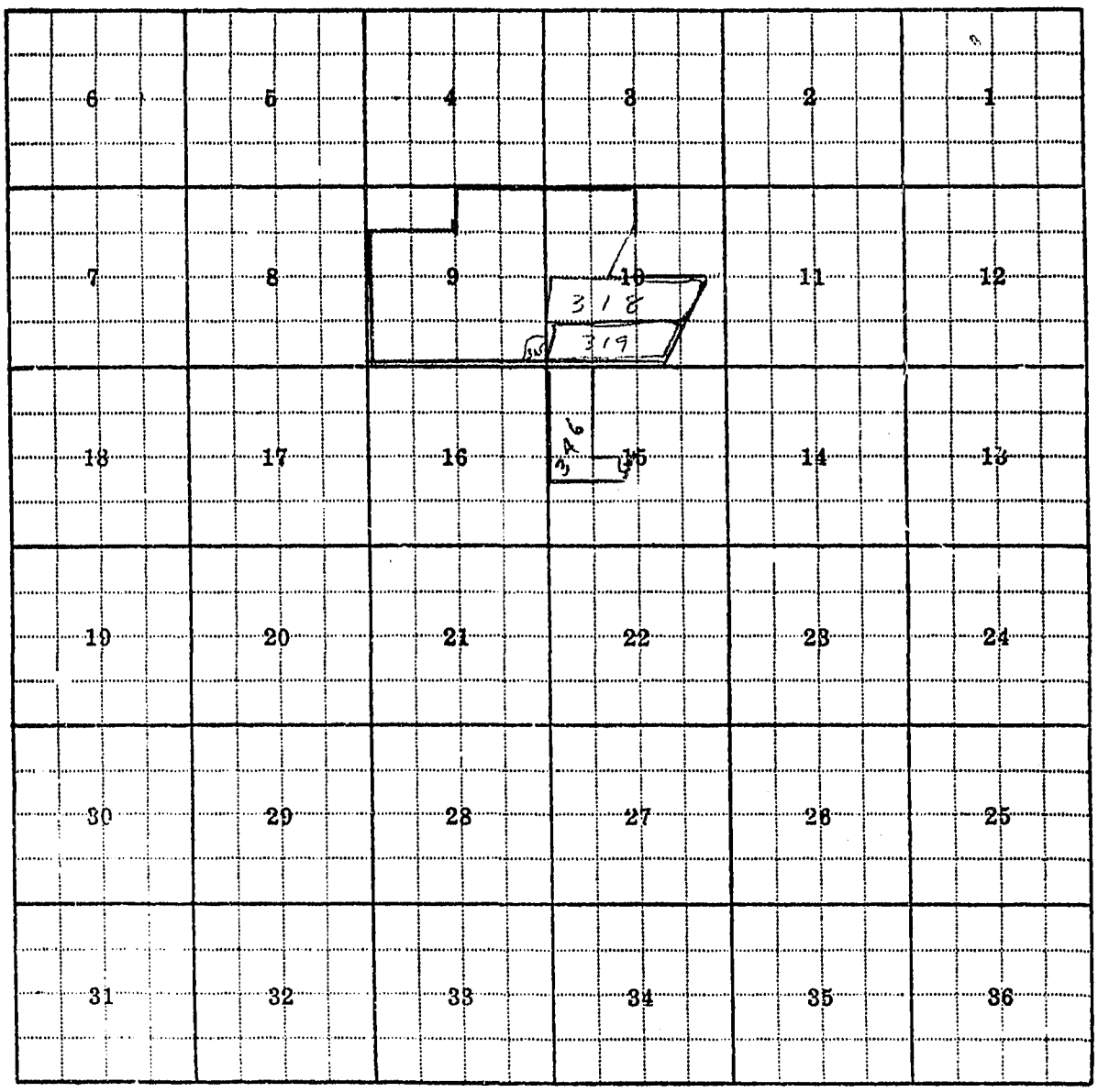

Land Ownership

F-1-A

County RICHLAND T 23 N R. 59 E Plat No. 48

Farm Checked: Date 7-23-64 **MONTANA WATER RESOURCES BOARD** Photo No. 1-HH-67, LAA-156

By JIM REHBEIN **Water Resources Survey**

Legal Land Owner IVER M. & RUTH E. IVERSEN Address RT. 1 SIDNEY, MONTANA

Operator SAME Address

Water is delivered by:— 1. Private System; 2. Ditch Company; 3. State Project; (4.) Federal Project; (5) Irrigation District

App. No. Decree No.	NAME OF APPROPRIATOR TO WHOM DECREED	NAME OF STREAM	Date App. Date Priority	Miner's Inches	In Use	NAME OF DITCH (Water Delivered By)	No.	R/F	Present Irr. Acres	Irrigable Acres
*SER PROJ	USBR	YELLOWSTONE RIVER			YES	LOWER YELLOWSTONE MAIN CANAL	7/5-	R	265.00	——
						LAT NO. 6-63+13			~~258.00~~	——
									256.00	✓
1-5	WILLIAM N. CHENEY	NATURAL SPRING	4-25-63	10	NO PT.					

NOTE: R—Denotes Regular Irrigation. F—Flood Irrigation.

Adequate Supply: Yes..... No..... Explain.....

Remarks..... 265 Ac. Pr.

* LOWER YELLOWSTONE IRRIGATION PROJECT

SERIAL NO.			ACRES
322	SEC. 11	NW NE E OF DRAIN	18.21
		SW NE	38.50
		NE NW E OF DRAIN	.50
		SE NW E OF DRAIN	14.96
		TOTAL	72.17
324	SEC. 11	NE SW	29.30
		SE SW	34.69
		TOTAL	63.99

SERIAL NO.			ACRES
323	SEC. 11	SW NW SW	26.90
		SW SW	15.90
		TOTAL	42.80
320	SEC. 10		ACRES
		NE SE E OF ROAD	26.70
		SE SE E OF ROAD	37.00
		SW SE E OF ROAD	4.20
		TOTAL	67.90

River Basin YELLOWSTONE

Also in: Plat No.	Twp.	Rge.	Plat No.	Twp.	Rge.	Plat No.	Twp.	Rge.
Plat No.	Twp.	Rge.	Plat No.	Twp.	Rge.	Plat No.	Twp.	Rge.

Information From: IVER IVERSEN

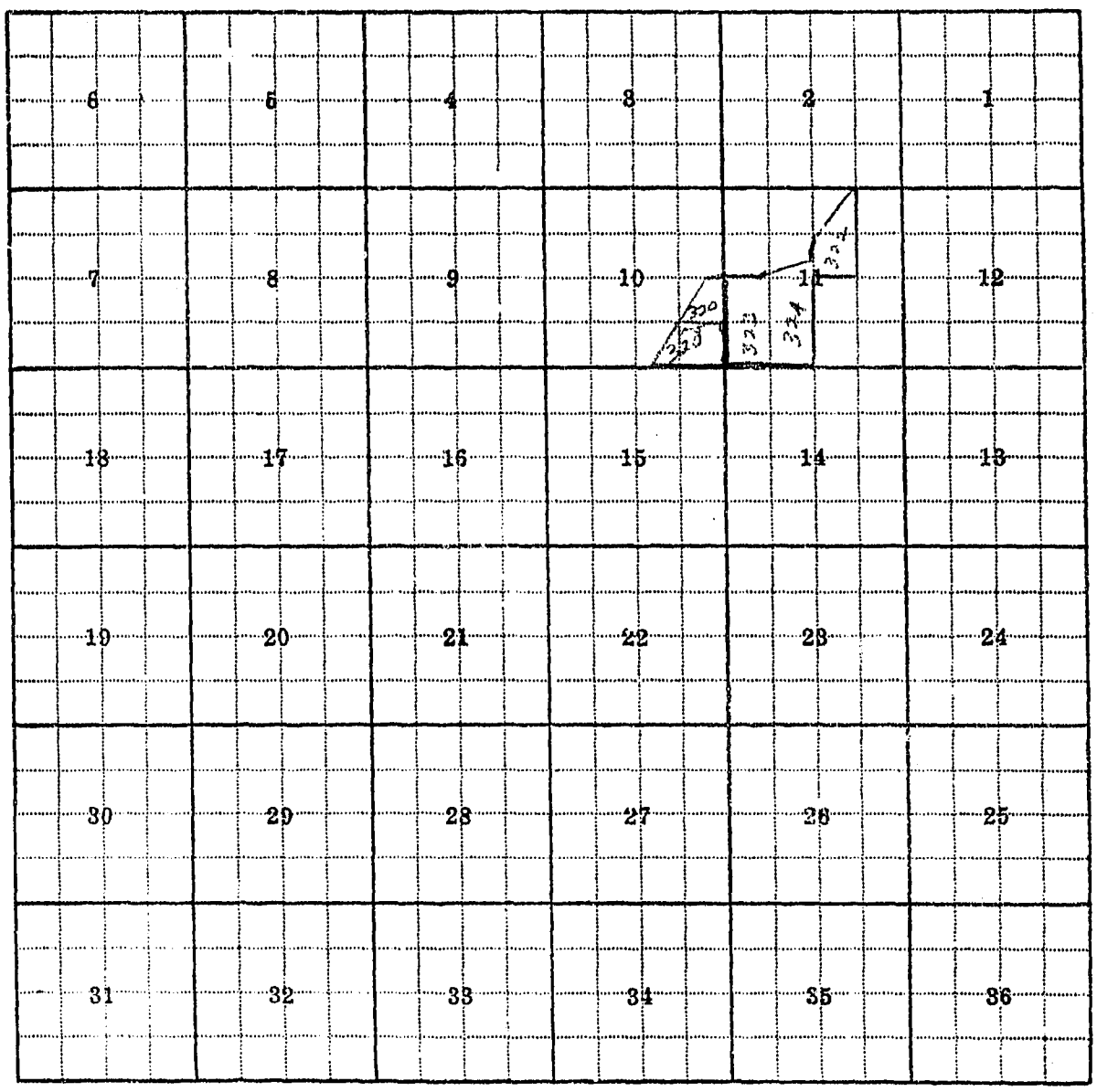

Land Ownership

F-1-A

County RICHLAND

T 23N R 59E Plat No 28

Farm Checked: Date 7-23-69

MONTANA WATER RESOURCES BOARD

Water Resources Survey

Photo No 1-11H-62

By JIM REHBEIN

Legal Land Owner JOSEPH & CECELIA PFAU Address RT. 1 SIDNEY, MONTANA

Operator SAME Address

Water is delivered by:— 1. Private System; 2. Ditch Company; 3. State Project; (4.) Federal Project; (5.) Irrigation District

App. No. Decree No.	NAME OF APPROPRIATOR TO WHOM DECREED	NAME OF STREAM	Date App. Date Priority	Miner's Inches	In Use	NAME OF DITCH (Water Delivered By)	No.	R/F	Present Irr. Acres	Irrigable Acres
* SEE PROJ	USBR	YELLOWSTONE RIVER			YES	LOWER YELLOWSTONE MAIN CANAL	4G	R	2.8	2
						LAT # G.			OK ✓	

NOTE: R—Denotes Regular Irrigation. F—Flood Irrigation.

Adequate Supply: Yes..... No..... Explain.....

Remarks.....

* LOWER YELLOWSTONE IRRIGATION PROJECT

SERIAL NO.	SEC 11	ACRES
324-1	SESE	2.81

River Basin YELLOWSTONE

Also in: Plat No..... Twp..... Rg	Plat No..... Twp..... Rge.....	Plat No..... Twp..... Rge.....
Plat No..... Twp..... Rge.....	Plat No..... Twp..... Rge.....	Plat No..... Twp..... Rge.....

Information From:

CECELIA PFAU

6	5	4	3	2	1
7	8	9	10	11	12
18	17	16	15	14	13
19	20	21	22	23	24
30	29	28	27	26	25
31	32	33	34	35	36

Land Ownership

F-1-A

County RICHLAND

T 23N R 59E Plat No. 48

Farm Checked: Date 7-24-69

MONTANA WATER RESOURCES BOARD

Water Resources Survey

Photo No. 1-H H-67

By JIM REHBEIN

Legal Land Owner A. RAY & BERNICE MILLER Address RT. 1 SIDNEY, MONT.

Operator GARY SORENSON Address RT 1 SIDNEY, MONT

Water is delivered by:— 1. Private System; 2. Ditch Company; 3. State Project; (4.) Federal Project; (5.) Irrigation District

App. No. Decree No.	NAME OF APPROPRIATOR TO WHOM DECREED	NAME OF STREAM	Date App. Date Priority	Miner's Inches	In Use	NAME OF DITCH (Water Delivered By)	No.	R/F	Present Irr. Acres	Irrigable Acres
* SEE PROJ.	U.S.B.R.	YELLOWSTONE RIVER			YES	LOWER YELLOWSTONE MAIN CANAL	4/5	R	28.70	—
						LAT G 3 & F 3			OK	—

NOTE: R—Denotes Regular Irrigation. F—Flood Irrigation.

Adequate Supply: Yes..... No..... Explain.....

Remarks

* LOWER YELLOWSTONE IRRIGATION PROJECT

SERIAL NO	SEC 11	ACRES
321-1	NENE E. OF RR	4.50
	SENE E. OF RR	24.20
	TOTAL	28.70

River Basin YELLOWSTONE

Also in: Plat No..... Twp..... Rge.....	Plat No..... Twp..... Rge.....	Plat No..... Twp..... Rge.....
Plat No..... Twp..... Rge.....	Plat No..... Twp..... Rge.....	Plat No..... Twp..... Rge.....

Information From:

GARY SORENSON

6	5	4	3	2	1
7	8	9	10	11	12
18	17	16	15	14	13
19	20	21	22	23	24
30	29	28	27	26	25
31	32	33	34	35	36

Land Ownership

F-1-A

County RICHLAND

Farm Checked: Date 7-22-69

By JIM R[illegible]BEIN

MONTANA WATER RESOURCES BOARD

Water Resources Survey

T 23N R 59E Plat No. 48

Photo No. 1-HH-67

Legal Land Owner RENO & ADELINE NELSON Address RT 1 SIDNEY, MONTANA

Operator SAME Address

Water is delivered by:— 1. Private System; 2. Ditch Company; 3. State Project; 4. Federal Project; 5. Irrigation District

App. No. Decree No.	NAME OF APPROPRIATOR TO WHOM DECREED	NAME OF STREAM	Date App. Date Priority	Miner's Inches	In Use	NAME OF DITCH (Water Delivered By)	No.	R/F	Present Irr. Acres	Irrigable Acres
* SEE PROJ	USB.R.	YELLOWSTONE RIVER			NO	LOWER YELLOWSTONE MAIN CANAL	2/5	R	—	~~6.80~~
						LAT I 3				8.00

NOTE: R—Denotes Regular Irrigation. F—Flood Irrigation.

Adequate Supply: Yes..... No..... Explain.....

Remarks

* LOWER YELLOWSTONE IRRIGATION PROJECT

SERIAL NO.	SEC. 11	ACRES
322-2	NW NE	6.80

THIS HAS BEEN IRRIGATED BUT HE IS NOT AT THIS TIME. HE PLANS TO SOMETIME IN THE FUTURE.

River Basin YELLOWSTONE

Also in: Plat No..... Twp..... Rge.....	Plat No..... Twp..... Rge.....	Plat No..... Twp..... Rge.....
Plat No..... Twp..... Rge.....	Plat No..... Twp..... Rge.....	Plat No..... Twp..... Rge.....

Information From:

ADELINE NELSON

6	5	4	3	2	1
7	8	9	10	11	12
18	17	16	15	14	13
19	20	21	22	23	24
30	29	28	27	26	25
31	32	33	34	35	36

Land Ownership

F-1-A

County RICHLAND

T 23N R 59E Plat No. 48

Farm Checked: Date 7-22-69

MONTANA WATER RESOURCES BOARD
Water Resources Survey

Photo No. 1-HH-67

By JIM REHBEIN

Legal Land Owner E.L. ALBRECHT (ALBRECHT BROS. INC) Address ANAMOOSE N.D.

Operator GEORGE REITZ Address RT 1 Box 94 SIDNEY, MONT

Water is delivered by:— 1. Private System; 2. Ditch Company; 3. State Project; (4.) Federal Project; (5.) Irrigation District

App. No. Decree No.	NAME OF APPROPRIATOR TO WHOM DECREED	NAME OF STREAM	Date App. Date Priority	Miner's Inches	In Use	NAME OF DITCH (Water Delivered By)	No.	R/F	Present Irr. Acres	Irrigable Acres
* S66 PROJ	USBR	YELLOWSTONE RIVER			YES	LOWER YELLOWSTONE MAIN CANAL LAT. F 3 & 6 3	4/5	R	~~140.18~~ 140.18 ~~153.00~~	

NOTE: R—Denotes Regular Irrigation. F—Flood Irrigation.

Adequate Supply: Yes..... No..... Explain.....

Remarks.....

* LOWER YELLOWSTONE IRRIGATION PROJECT

SERIAL NO	SEC 11	ACRES
	NE SE	35.38
325	NW SE	34.00
	SW SE	32.60
	SE SE	38.20
	TOTAL	140.18

122.00

River Basin YELLOWSTONE

Also in: Plat No.	Twp.	Rge.	Plat No.	Twp.	Rge.	Plat No.	Twp.	Rge.
Plat No.	Twp.	Rge.	Plat No.	Twp.	Rge.	Plat No.	Twp.	Rge.

Information From: GEORGE REITZ

6	5	4	3	2	1
7	8	9	10	11 345	12
18	17	16	15	14	13
19	20	21	22	23	24
30	29	28	27	26	25
31	32	33	34	35	36

Land Ownership

F-1-A

County RICHLAND

Farm Checked: Date 7-24-69

By JIM REHBEIN

T 23N R 59E Plat No. 48

Photo No. 1-HH-67

MONTANA WATER RESOURCES BOARD

Water Resources Survey ✓

Legal Land Owner EE KREBSBACH - KGCX Address 205 6TH SE. SIDNEY, MONT.

Operator BOB MILLER Address RT 1 371 SIDNEY, MONT.

Water is delivered by:— 1. Private System; 2. Ditch Company; 3. State Project; (4.) Federal Project; (5.) Irrigation District

App. No. Decree No.	NAME OF APPROPRIATOR TO WHOM DECREED	NAME OF STREAM	Date App. Date Priority	Miner's Inches	In Use	NAME OF DITCH (Water Delivered By)	No.	R/F	Present Irr. Acres	Irrigable Acres
* SEE PROJ	U.S.B.R.	YELLOWSTONE RIVER			YES	LOWER YELLOWSTONE MAIN CANAL	46	R	✓ —	~~5.50~~
						LAT I 3			5.00	3.00 PX

NOTE: R—Denotes Regular Irrigation. F—Flood Irrigation.

Adequate Supply: Yes ..... No ✓ Explain .....

Remarks

* LOWER YELLOWSTONE IRRIGATION PROJECT

SERIAL NO.	SEC. 11	ACRES
322-1	NENW	5.50

MILLER HAS NEVER GOTTEN WATER TO THE NORTH END OF THIS FIELD.

River Basin YELLOWSTONE

Also in: Plat No. ..... Twp. ..... Rge.	Plat No. ..... Twp. ..... Rge.	Plat No. ..... Twp. ..... Rge. .....
Plat No. ..... Twp. ..... Rge.	Plat No. ..... Twp. ..... Rge.	Plat No. ..... Twp. ..... Rge. .....

Information From: BOB MILLER

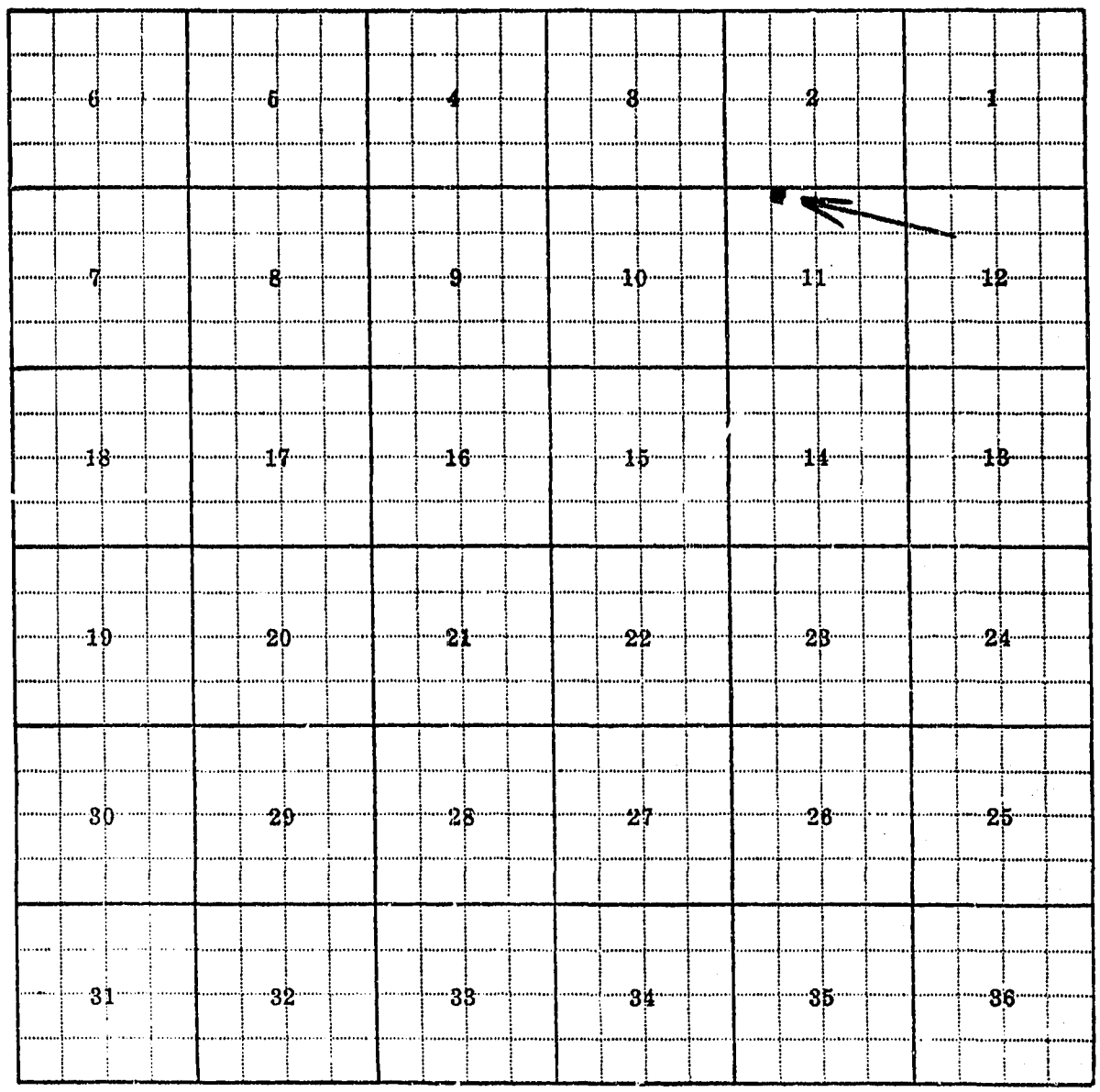

Land Ownership

F-1-A

County RICHLAND T 23 N R 57 E Plat No. 48

Farm Checked: Date 7-21-69

MONTANA WATER RESOURCES BOARD

Water Resources Survey

Photo No. 1-44-67

By JIM REHBEIN

Legal Land Owner FORREST MARKLE Address RT 1 SIDNEY MONTANA

Operator EINER CONRADSON Address SIDNEY MONTANA

Water is delivered by:— 1. Private System; 2. Ditch Company; 3. State Project; (4) Federal Project; (5) Irrigation District

App. No. Decree No.	NAME OF APPROPRIATOR TO WHOM DECREED	NAME OF STREAM	Date App. Date Priority	Miner's Inches	In Use	NAME OF DITCH (Water Delivered By)	No.	R/F	Present Irr. Acres	Irrigable Acres
* SEE PROJ	USBR.	YELLOWSTONE RIVER			YES	LOWER YELLOWSTONE MAIN CANAL LAT 6	46	R	155.00	—

NOTE: R—Denotes Regular Irrigation. F—Flood Irrigation.

Adequate Supply: Yes..... No..... Explain.....

Remarks

* LOWER YELLOWSTONE IRRIGATION PROJECT

SERIAL NO.	SECTION 12	ACRES
	N½ NESE, N½S½ NESE	21.00
331	N½ NWSE, N½S½ NWSE	22.90
	TOTAL	43.90

52 Ac. Pt.

River Basin YELLOWSTONE

Also in: Plat No..... Twp..... Rge.....	Plat No..... Twp..... Rge.....	Plat No..... Twp..... Rge.....
Plat No..... Twp..... Rge.....	Plat No..... Twp..... Rge.....	Plat No..... Twp..... Rge.....

Information From:

EINER CONRADSON

6	5	4	3	2	1
7	8	9	10	11	12
18	17	16	15	14	13
19	20	21	22	23	24
30	29	28	27	26	25
31	32	33	34	35	36

331

Land Ownership

F-1-A

County RICHLAND T 23N R 59E Plat No 48

Farm Checked: Date 7-22-69

MONTANA WATER RESOURCES BOARD
Water Resources Survey

Photo No 1-HH-67

By JIM REHBEIN

Legal Land Owner FRED SCHEETZ Address RT 1 SIDNEY MONTANA

Operator SAME Address

Water is delivered by:— 1. Private System; 2. Ditch Company; 3. State Project; (4) Federal Project; (5) Irrigation District

App. No. Decree No.	NAME OF APPROPRIATOR TO WHOM DECREED	NAME OF STREAM	Date App. Date Priority	Miner's Inches	In Use	NAME OF DITCH (Water Delivered By)	No.	R/F	Present Irr. Acres	Irrigable Acres
*SEE PROJECT	U.S.B.R.	YELLOWSTONE RIVER			YES	LOWER YELLOWSTONE MAIN CANAL LAT. G-65 F-3	4/5	R	12	—
								R	114.00	—

NOTE: R—Denotes Regular Irrigation. F—Flood Irrigation.

Adequate Supply: Yes..... No..... Explain.....

Remarks.....

*LOWER YELLOWSTONE IRRIGATION PROJECT

SERIAL NO	SEC. 12	ACRES
	NE SW	29.90
328	NW SW	32.50
	SW SW	37.30
	SE SW	10.67
	TOTAL	120.82

River Basin YELLOWSTONE

Also in: Plat No.	Twp.	Rge.	Plat No.	Twp.	Rge.	Plat No.	Twp.	Rge.
Plat No.	Twp.	Rge.	Plat No.	Twp.	Rge.	Plat No.	Twp.	Rge.

Information From:
FRED SCHEETZ

6	5	4	3	2	1
7	8	9	10	11	12
18	17	16	15	14	13
19	20	21	22	23	24
30	29	28	27	26	25
31	32	33	34	35	36

Land Ownership

F-1-A

County RICHLAND

Farm Checked: Date 7-21-69

JIM REHBEIN

T 23 N R 59 E Plat No. 48

Photo No. 1-HH-67

MONTANA WATER RESOURCES BOARD

Water Resources Survey

Legal Land Owner CLIFFORD JENSEN To LJ & GENEVIEVE M PARKOS SR Address 1248 W. 126TH ST LA. CALIF.

Operator HERMAN PROPP Address SIDNEY, MONT.

Water is delivered by:— 1. Private System; 2. Ditch Company; 3. State Project; (4.) Federal Project; (5.) Irrigation District

App. No. Decree No.	NAME OF APPROPRIATOR TO WHOM DECREED	NAME OF STREAM	Date App. Date Priority	Miner's Inches	In Use	NAME OF DITCH (Water Delivered By)	No.	R/F	Present Irr. Acres	Irrigable Acres
* SEE PROJ	USBR	YELLOWSTONE RIVER			YES	LOWER YELLOWSTONE MAIN CANAL	4/5	R	82.00	—
						LAT # 65 & 6			OK	—

NOTE: R—Denotes Regular Irrigation. F—Flood Irrigation.

Adequate Supply: Yes..... No..... Explain.....

Remarks

* LOWER YELLOWSTONE IRRIGATION PROJECT

SERIAL NO.	SEC. 12	ACRES
	SW SE	27.80
330	SE SE	30.92
	S½S½ NESE	6.40
	S½S½ NWSE	7.38
		72.50

82 Ac. Pr.

THIS LAND WAS LEVELED LAST FALL & NOW WATER DIFFERENT THAN WHEN THE PHOTOS WERE TAKEN ALSO MORE LAND WAS DEVELOPED. LAT. 66 WAS CHANGED

River Basin YELLOWSTONE

Also in: Plat No..... Twp..... Rge.....	Plat No..... Twp..... Rge.....	Plat No..... Twp..... Rge.....
Plat No..... Twp..... Rge.....	Plat No..... Twp..... Rge.....	Plat No..... Twp..... Rge.....

Information From: HERMAN PROPP

6	5	4	3	2	1
7	8	9	10	11	12
18	17	16	15	14	13
19	20	21	22	23	24
30	29	28	27	26	25
31	32	33	34	35	36

330

Land Ownership

F-1-A

County RICHLAND

T23N R59E Plat No. 48

Farm Checked: Date [illegible]

MONTANA WATER RESOURCES BOARD

Water Resources Survey

Photo No. 1-HH-67

By JIM REHBEIN

Legal Land Owner FRED IVERSEN

Address RT 1 SIDNEY, MONT.

Operator [illegible]

Address

Water is delivered by:— 1. Private System; 2. Ditch Company; 3. State Project; (4.) Federal Project; (5.) Irrigation District

App. No. Decree No.	NAME OF APPROPRIATOR TO WHOM DECREED	NAME OF STREAM	Date App. Date Priority	Miner's Inches	In Use	NAME OF DITCH (Water Delivered By)	No.	R/F	Present Irr. Acres	Irrigable Acres
* SEE PROJ.	U.S.B.R.	YELLOWSTONE RIVER			YES	LOWER YELLOWSTONE MAIN CANAL	4/5	R	~~60.00~~	—
						LAT # 63 & F3				
									61.00	
** SEE [illegible]	[illegible]	[illegible]			[illegible]	[illegible]	[illegible]	R		
						LAT # F3				
						IVERSEN PUMP				

NOTE: R—Denotes Regular Irrigation. F—Flood Irrigation.

Adequate Supply: Yes..... No..... Explain.....

Remarks.....

* LOWER YELLOWSTONE IRRIGATION PROJECT

SERIAL NO.	SEC. 12	ACRES
	NWNW	22.70
321	SWNW	21.10
	TOTAL	43.80

60 Ac. Pl.

WATER [illegible]

[illegible]

[illegible]

River Basin YELLOWSTONE

Also in: Plat No..... Twp..... Rge.....	Plat No..... Twp..... Rge.....	Plat No..... Twp..... Rge.....
Plat No..... Twp..... Rge.....	Plat No..... Twp..... Rge.....	Plat No..... Twp..... Rge.....

Information From:

FRED IVERSEN

6	5	4	3	2	1
7	8	9	10	11	12
18	17	16	15	14	13
19	20	21	22	23	24
30	29	28	27	26	25
31	32	33	34	35	36

32'

Land Ownership

F-1-A

County RICHLAND

T 23 N R 59 E Plat No. 48

Farm Checked: Date 7-21-69

MONTANA WATER RESOURCES BOARD

Water Resources Survey

Photo No. 1-HH-67

By JIM REHBEIN

Legal Land Owner JEAN BIDEGARAY Address ANAES, MONT

Operator J. CHESTER HILLMAN Address

Water is delivered by:— 1. Private System; 2. Ditch Company; 3. State Project; (4.) Federal Project; (5.) Irrigation District

App. No. Decree No.	NAME OF APPROPRIATOR TO WHOM DECREED	NAME OF STREAM	Date App. Date Priority	Miner's Inches	In Use	NAME OF DITCH (Water Delivered By)	No.	R/F	Present Irr. Acres	Irrigable Acres
+SEE PROJ.	U.S.B.R.	YELLOWSTONE RIVER			YES	LOWER YELLOWSTONE MAIN CANAL	66	R	~~111~~	~~27~~
						LAT. G & G-5		R	105.00	31 PX

NOTE: R—Denotes Regular Irrigation. F—Flood Irrigation.

Adequate Supply: Yes..... No..... Explain.....

Remarks

+ LOWER YELLOWSTONE IRRIGATION PROJECT

SERIAL NO.	SEC-12	ACRES
326	NENE	24.40
	NWNE	27.00
	SWNE	34.50
	SENE	33.40
		119.30

111 Ac. Pd.

HILLMAN COULD IRRIGATE PX BUT HE HAS AN ALKALINE PROBLEM SO PASTURES IT. HE HAS IT DITCHED & ON DRY YEARS HE DOES PUT WATER ON IT.

River Basin YELLOWSTONE

Also in: Plat No..... Twp..... Rge.....	Plat No..... Twp..... Rge.....	Plat No..... Twp..... Rge.....
Plat No..... Twp..... Rge.....	Plat No..... Twp..... Rge.....	Plat No..... Twp..... Rge.....

Information From:

CHARLES HILLMAN - SON

6	5	4	3	2	1
7	8	9	10	11	12
18	17	16	15	14	13
19	20	21	22	23	24
30	29	28	27	26	25
31	32	33	34	35	36

326

Land Ownership

F-1-A

County RICHLAND

T 23N R 59E Plat No 48

Farm Checked: Date 7-21-69

MONTANA WATER RESOURCES BOARD

Water Resources Survey

Photo No 1-HH-67

By JIM REHBEIN

Legal Land Owner ALLYN WATTS Address RT 1 FAIRVIEW MONT.

Operator SAME Address

Water is delivered by:— 1. Private System; 2. Ditch Company; 3. State Project; (4.) Federal Project; (5.) Irrigation District

App. No. Decree No.	NAME OF APPROPRIATOR TO WHOM DECREED	NAME OF STREAM	Date App. Date Priority	Miner's Inches	In Use	NAME OF DITCH (Water Delivered By)	No.	R/F	Present Irr. Acres	Irrigable Acres
*USBR PROJECT	U.S.B.R.	YELLOWSTONE RIVER			YES	LOWER YELLOWSTONE MAIN CANAL LAT # 65	46	R	~~77.00~~ 72.00	—

NOTE: R—Denotes Regular Irrigation. F—Flood Irrigation.

Adequate Supply: Yes ..... No..... Explain.....

Remarks..

* LOWER YELLOWSTONE IRRIGATION PROJECT

SERIAL NO.	SEC. 12	ACRES
	NE NW	38.50
327	SE NW	38.50
	TOTAL	77.00

WATTS IS RELEVELING THIS LAND & IT WILL BE IRRIGATED FROM EAST TO WEST TOWARD THE DRAIN DITCH EXCEPT NORTH END WILL BE IRRIGATED TO THE NORTH. HE COULD NOT DO A GOOD JOB OF IRRIGATING ON THIS BEFORE. HE DID NOT FARM IT AT ALL THIS YEAR

River Basin YELLOWSTONE

Also in:								
Plat No.....	Twp.....	Rge.....	Plat No.....	Twp.....	Rge.....	Plat No.....	Twp.....	Rge.....
Plat No.....	Twp.....	Rge.....	Plat No.....	Twp.....	Rge.....	Plat No.....	Twp.....	Rge.....

Information From:

ALLYN WATTS

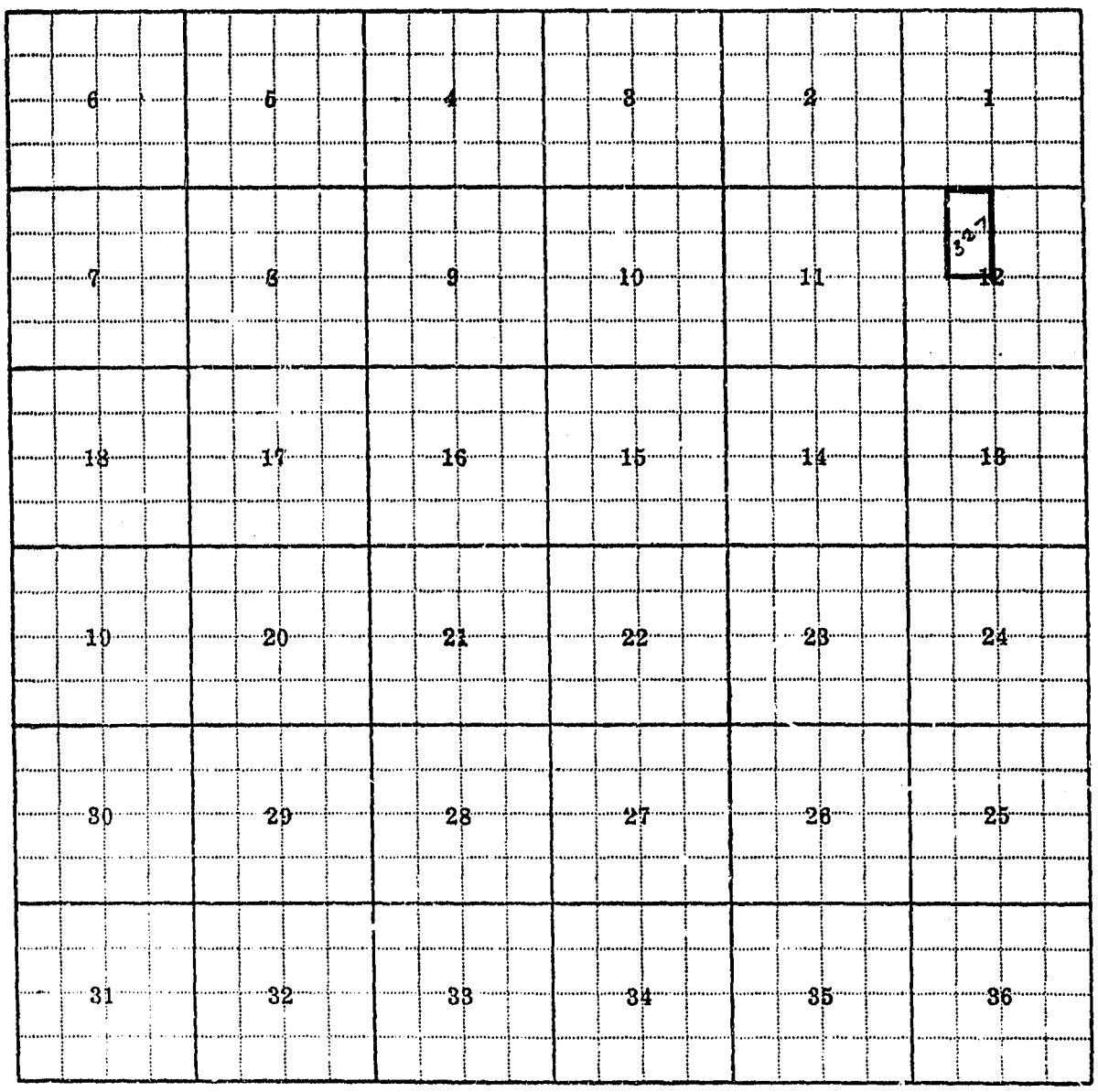

6	5	4	3	2	1
7	8	9	10	11	12
18	17	16	15	14	13
19	20	21	22	23	24
30	29	28	27	26	25
31	32	33	34	35	36

Land Ownership

F-1-A

County RICHLAND

T 23N R 59E Plat No. 78

Farm Checked: Date 8-5-69

MONTANA WATER RESOURCES BOARD

Water Resources Survey

Photo No. 1-HH-69, 6-HH-158

By JIM RICHARDSON

Legal Land Owner EUGENE IVERSEN Address RT 1 SIDNEY, MONT.

Operator ..... Address .....

Water is delivered by:— 1. Private System; 2. Ditch Company; 3. State Project; (4.) Federal Project; (5.) Irrigation District

App. No. Decree No.	NAME OF APPROPRIATOR TO WHOM DECREED	NAME OF STREAM	Date App. Date Priority	Miner's Inches	In Use	NAME OF DITCH (Water Delivered By)	No.	R/F	Present Irr. Acres	Irrigable Acres
*SEE PROJ	U.S.B.P.	YELLOWSTONE RIVER			YES	LOWER YELLOWSTONE MAIN CANAL LAT G	9/5	R	113.00 / 119.00	~~46~~ NONE

NOTE: R—Denotes Regular Irrigation. F—Flood Irrigation.

Adequate Supply: Yes ..... No ..... Explain .....

Remarks .....

* LOWER YELLOWSTONE IRRIGATION PROJECT

SERIAL NO.	SEC. 13	ACRES
	E½ NW NE	14.30
332-2	NE NE	25.00
	TOTAL	39.30

	SEC. 15	ACRES
	NE NW	3.00
345	SE NW	37.30
	TOTAL	74.30

109 Ac. P.

River Basin YELLOWSTONE

Also in: Plat No.	Twp.	Rge.	Plat No.	Twp.	Rge.	Plat No.	Twp.	Rge.
Plat No.	Twp.	Rge.	Plat No.	Twp.	Rge.	Plat No.	Twp.	Rge.

Information From: EUGENE IVERSEN

6	5	4	3	2	1
7	8	9	10	11	12
18	17	16	15	14	13
19	20	21	22	23	24
30	29	28	27	26	25
31	32	33	34	35	36

Land Ownership

F-1-A

County RICHLAND

Farm Checked: Date 7-23-69

By JIM REHBEIN

Fr 16

MONTANA WATER RESOURCES BOARD

Water Resources Survey

T23N R59E Plat No. 48

Photo No. 1-HH-69

Legal Land Owner GLEN W. & SENA JOSLIN Address RT 1 SIDNEY, MONT.

Operator SAME Address

Water is delivered by:— 1. Private System; 2. Ditch Company; 3. State Project; (4.) Federal Project; (5.) Irrigation District

App. No. Decree No.	NAME OF APPROPRIATOR TO WHOM DECREED	NAME OF STREAM	Date App. Date Priority	Miner's Inches	In Use	NAME OF DITCH (Water Delivered By)	No.	R/F	Present Irr. Acres	Irrigable Acres
* SEE PROJ	U.S.B.R.	YELLOWSTONE RIVER			YES	LOWER YELLOWSTONE MAIN CANAL	4/5	R	~~[illegible]~~	~~[illegible]~~
						LAT. F6			154.00	NONE

NOTE: R—Denotes Regular Irrigation. F—Flood Irrigation.

Adequate Supply: Yes..... No..... Explain.....

Remarks

* LOWER YELLOWSTONE IRRIGATION PROJECT

SERIAL NO.	SEC. 13	ACRES
	SENE	10.00
333	SNW	35.90
	SWNW	39.20
	LOT 2 (NW SE	.50
	TOTAL	85.60

	SEC. 14	
341	NESE	29.00
	SESE	37.20
	TOTAL	66.20

GLEN HAS DONE SOME WORK ON 341 & WILL DO MORE THIS FALL SO WATER WILL RUN DIFFERNT THAN PHOTO SHOWED.

River Basin YELLOWSTONE

Also in: Plat No. Twp. Rge.	Plat No. Twp. Rge.	Plat No. Twp. Rge.
Plat No. Twp. Rge.	Plat No. Twp. Rge.	Plat No. Twp. Rge.

Information From: GLEN JOSLIN

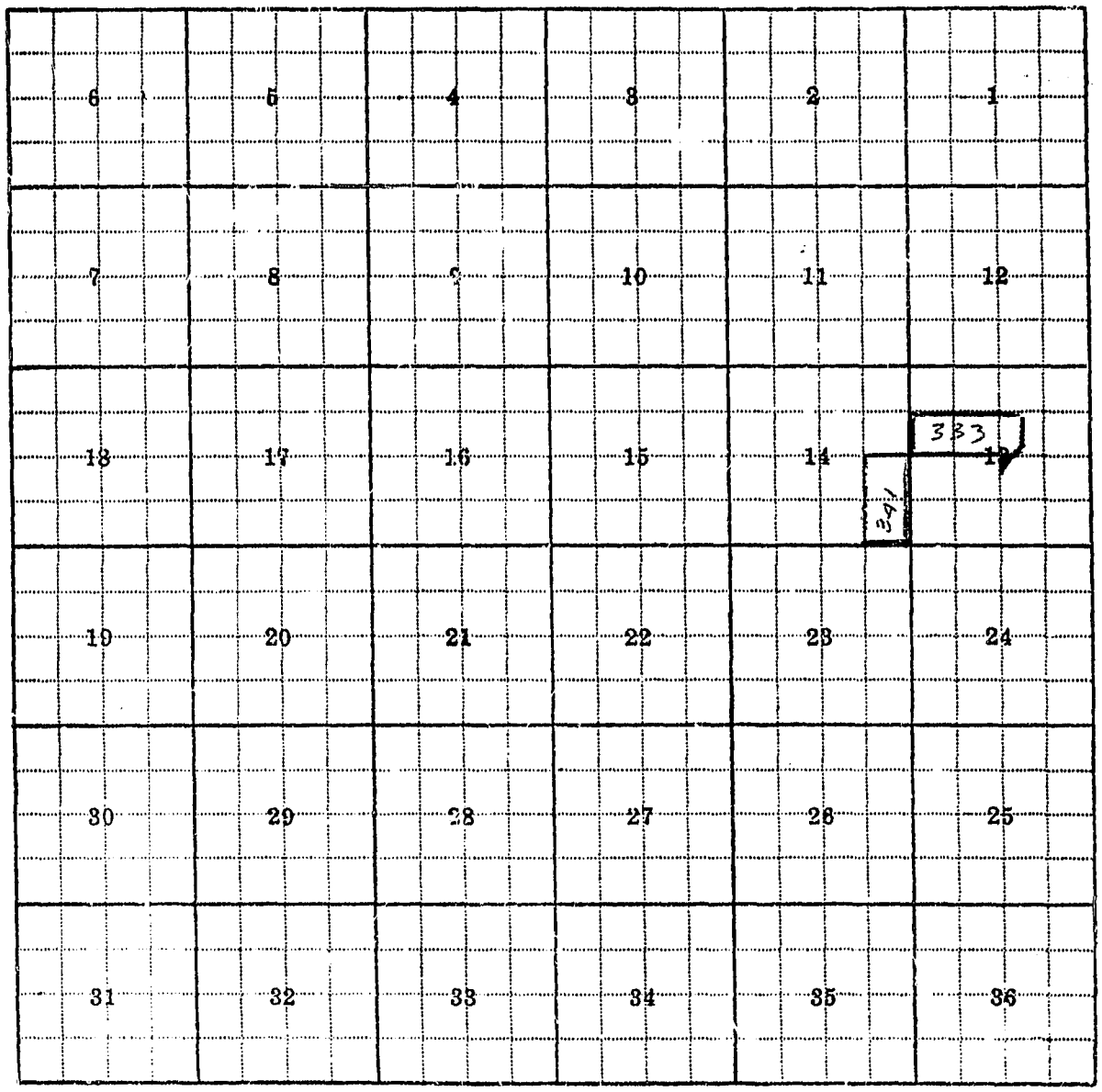

Land Ownership

F-1-A

County RICHLAND

Farm Checked: Date 8-5-69

By Jim REHBEIN

T 23N R 59E Plat No. 48

Photo No. 1-AH-69

MONTANA WATER RESOURCES BOARD

Water Resources Survey

Legal Land Owner STANLEY & DELIA MASLOWSKI Address RT 1 SIDNEY, MONTANA

Operator ..... Address .....

Water is delivered by:— 1. Private System; 2. Ditch Company; 3. State Project; (4.) Federal Project; (5.) Irrigation District

App. No. Decree No.	NAME OF APPROPRIATOR TO WHOM DECREED	NAME OF STREAM	Date App. Date Priority	Miner's Inches	In Use	NAME OF DITCH (Water Delivered By)	No.	R/F	Present Irr. Acres	Irrigable Acres
* SEE PROJ.	USBR	YELLOWSTONE RIVER			YES	LOWER YELLOWSTONE MAIN CANAL LAT FC	4/5	R	185	—

NOTE: R—Denotes Regular Irrigation. F—Flood Irrigation.

Adequate Supply: Yes..... No..... Explain.....

Remarks

* LOWER YELLOWSTONE IRRIGATION PROJECT

SERIAL NO.	SEC 13	ACRES
332	W½ NWNE	14.40
	SEC. 13	
332-1	NENW	37.00
	NWNW	37.00
	TOTAL	74.00

85 Ac. Pl.

River Basin YELLOWSTONE

Also in: Plat No..... Twp..... Rge.....	Plat No..... Twp..... Rge.....	Plat No..... Twp..... Rge.....
Plat No..... Twp..... Rge.....	Plat No..... Twp..... Rge.....	Plat No..... Twp..... Rge.....

Information From: STANLEY MASLOWSKI

6	5	4	3	2	1
7	8	9	10	11	12
18	17	16	15	14	13
19	20	21	22	23	24
30	29	28	27	26	25
31	32	33	34	35	36

332-1 332

Land Ownership

F-1-A

County RICHLAND

T 23N R 58E Plat No 48

Farm Checked: Date 8-5-69

MONTANA WATER RESOURCES BOARD

Water Resources Survey

Photo No 1-MM-69

By JIM REHBEIN

Legal Land Owner EAN RUDL Address RT 1 SIDNEY, MONT

Operator SAME Address

Water is delivered by:— 1. Private System; 2. Ditch Company; 3. State Project; (4) Federal Project; (5) Irrigation District

App. No. Decree No.	NAME OF APPROPRIATOR TO WHOM DECREED	NAME OF STREAM	Date App. Date Priority	Miner's Inches	In Use	NAME OF DITCH (Water Delivered By)	No.	R/F	Present Irr. Acres	Irrigable Acres
* SEE PROJ	USBR	YELLOWSTONE RIVER			YES	LOWER YELLOWSTONE MAIN CANAL LAT G.	46	P	210 DK	—

NOTE: R—Denotes Regular Irrigation. F—Flood Irrigation.

Adequate Supply: Yes..... No..... Explain.....

Remarks.....

* LOWER YELLOWSTONE IRRIGATION PROJECT

SER. NO SEC. 13 ACRES

— IN NW NE ?

IRRIGATES ORCHARD, PASTURE & GARDEN

River Basin YELLOWSTONE

Also in: Plat No..... Twp..... Rge.....	Plat No..... Twp..... Rge.....	Plat No..... Twp..... Rge.....
Plat No..... Twp..... Rge.....	Plat No..... Twp..... Rge.....	Plat No..... Twp..... Rge.....

Information From:

STAN MASLOWSKI (NEIGHBOR)

6	5	4	3	2	1
7	8	9	10	11	12
18	17	16	15	14	13
19	20	21	22	23	24
30	29	28	27	26	25
31	32	33	34	35	36

Land Ownership .....

F-1-A

County RICHLAND

T 23N R 59E Plat No. 48

Farm Checked: Date 7-24-69

MONTANA WATER RESOURCES BOARD

Water Resources Survey

Photo No. 1-HH-69

By JIM REHBEIN

Legal Land Owner S A ANDERSON Address 403 4TH SE SIDNEY MONTANA

Operator % JAMES & RAYMOND HUNDTOFTE Address SIDNEY, MONT.

Water is delivered by:— 1. Private System; 2. Ditch Company; 3. State Project; (4.) Federal Project; (5.) Irrigation District

App. No. Decree No.	NAME OF APPROPRIATOR TO WHOM DECREED	NAME OF STREAM	Date App. Date Priority	Miner's Inches	In Use	NAME OF DITCH (Water Delivered By)	No.	R/F	Present Irr. Acres	Irrigable Acres
*SEE PROJ	U.S.B.R.	YELLOWSTONE RIVER			YES	LOWER YELLOWSTONE MAIN CANAL	#6	R	107.90	—
						LAT F & FA			111.00	—

NOTE: R—Denotes Regular Irrigation. F—Flood Irrigation.

Adequate Supply: Yes..... No..... Explain.....

Remarks

* LOWER YELLOWSTONE IRRIGATION PROJECT

SERIAL NO.	SEC 13	ACRES
	NE SW	34.00
334	NW SW	28.00
	SW SW	30.90
	LOT 3 (SE SW)	15.00
	TOTAL	107.90

River Basin YELLOWSTONE

Also in: Plat No.	Twp.	Rge.	Plat No.	Twp.	Rge.	Plat No.	Twp.	Rge.
Plat No.	Twp.	Rge.	Plat No.	Twp.	Rge.	Plat No.	Twp.	Rge.

Information From:

JAMES HUNDTOFTE

6	5	4	3	2	1
7	8	9	10	11	12
18	17	16	15	14	13
19	20	21	22	23	24
30	29	28	27	26	25
31	32	33	34	35	36

234

Land Ownership

F-1-A

County RICHLAND

T 23N R 57E Plat No. 43

Farm Checked: Date 7-24-69

MONTANA WATER RESOURCES BOARD

Water Resources Survey

Photo No. 1-44-69

By JIM REHBEIN

Legal Land Owner LESLIE SORENSON Address RT 1 SIDNEY, MONT

Operator GARY SORENSON Address RT 1 SIDNEY, MONT.

Water is delivered by:— 1. Private System; 2. Ditch Company; 3. State Project; (4) Federal Project; (5) Irrigation District

App. No. Decree No.	NAME OF APPROPRIATOR TO WHOM DECREED	NAME OF STREAM	Date App. Date Priority	Miner's Inches	In Use	NAME OF DITCH (Water Delivered By)	No.	R/F	Present Irr. Acres	Irrigable Acres
+ SEE REM	USER	YELLOWSTONE RIVER			YES	LOWER YELLOWSTONE MAIN CANAL	4/5	R	69.30	
						LAT G-F6			OK	

NOTE: R—Denotes Regular Irrigation. F—Flood Irrigation.

Adequate Supply: Yes..... No..... Explain.....

Remarks

+ LOWER YELLOWSTONE IRRIGATION PROJECT

SERIAL No.	SEC. 14	ACRES
	NE NE	34.00
335	SE NE	35.30
	TOTAL	69.30

River Basin YELLOWSTONE

Also in: Plat No.	Twp.	Rge.	Plat No.	Twp.	Rge.	Plat No.	Twp.	Rge.
Plat No.	Twp.	Rge.	Plat No.	Twp.	Rge.	Plat No.	Twp.	Rge.

Information From: GARY SORENSON

6	5	4	3	2	1
7	8	9	10	11	12
18	17	16	15	14	13
19	20	21	22	23	24
30	29	28	27	26	25
31	32	33	34	35	36

334

Land Ownership.....

.....

.....

F-1-A

County RICHLAND T 23N R 59E Plat No 48

Farm Checked: Date 7-23-69

MONTANA WATER RESOURCES BOARD

Water Resources Survey

Photo No 1-HH 69

By JIM RENGEN

Legal Land Owner H. G. LINDEKIG & SAM RITTER Address RT 1 BOX 56 SIDNEY, MONT.

Operator EDWARD PROPP Address RT 1 SIDNEY, MONT.

Water is delivered by:— 1. Private System; 2. Ditch Company; 3. State Project; (4) Federal Project; (5) Irrigation District

App. No. Decree No.	NAME OF APPROPRIATOR TO WHOM DECREED	NAME OF STREAM	Date App. Date Priority	Miner's Inches	In Use	NAME OF DITCH (Water Delivered By)	No.	R/F	Present Irr. Acres	Irrigable Acres
* SEE PROJ	U.S.B.R.	YELLOWSTONE RIVER			YES	LOWER YELLOWSTONE MAIN CANAL LAT NO F3 & F5	4/5	R	~~121.50~~ 125.00	~~7~~ 1/4 PX
** SEE RENTAL	U.S.B.R.	YELLOWSTONE RIVER			YES	LOWER YELLOWSTONE MAIN CANAL LAT NO. F3 RITTER PUMP & DITCH	4/5	R		

NOTE: R—Denotes Regular Irrigation. F—Flood Irrigation.

Adequate Supply: Yes..... No..... Explain.....

Remarks.....

* LOWER YELLOWSTONE IRRIGATION PROJECT

SERIAL NO	SEC. 14	ACRES	
	NE SW	38.60	LAND HAS BEEN LEVELED LAST FALL
340	SE SW	25.10	
	NW SE	21.40	
	SW SE	36.40	
		121.50	

** WATER RENTAL SEC 14 ACRES

H.G. LINDEKIG & SAM RITTER PT NW SE PUMP 15.00

River Basin YELLOWSTONE

Also in: Plat No..... Twp..... Rge.....	Plat No..... Twp..... Rge.....	Plat No..... Twp..... Rge.....
Plat No..... Twp..... Rge.....	Plat No..... Twp..... Rge.....	Plat No..... Twp..... Rge.....

Information From:

EDWARD PROPP

6	5	4	3	2	1
7	8	9	10	11	12
18	17	16	15	14	13
19	20	21	22	23	24
30	29	28	27	26	25
31	32	33	34	35	36

Land Ownership

F-1-A

County RICHLAND

Farm Checked: Date 7-22-69

By JIM REHBEIN

T 23N R 59E Plat No. 48

Photo No. 1-HH-69

MONTANA WATER RESOURCES BOARD

Water Resources Survey

Legal Land Owner LEONARD J. & MARIANNE PARKOS Address RT. 1 SIDNEY, MONTANA

Operator HERMAN PROPP Address RT 1 SIDNEY, MONT

Water is delivered by:— 1. Private System; 2. Ditch Company; 3. State Project; (4.) Federal Project; (5.) Irrigation District

App. No. Decree No.	NAME OF APPROPRIATOR TO WHOM DECREED	NAME OF STREAM	Date App. Date Priority	Miner's Inches	In Use	NAME OF DITCH (Water Delivered By)	No.	R/F	Present Irr. Acres	Irrigable Acres
* SEE PROJ	USBR	YELLOWSTONE RIVER			YES	LOWER YELLOWSTONE MAIN CANAL LA + F 3	4/5	R	~~70.07~~ ~~[illegible]~~	
** SEE RENTAL	USBR	YELLOWSTONE RIVER			YES	LOWER YELLOWSTONE MAIN CANAL	4/5	R	~~37.90~~ 25.00	
									~~109.97~~	
									~~96.00~~ 95.07	

NOTE: R—Denotes Regular Irrigation. F—Flood Irrigation.

Adequate Supply. Yes ..... No ..... Explain .....

Remarks .....

* LOWER YELLOWSTONE IRRIGATION PROJECT

SERIAL NO.	SEC. 14	ACRES
337	NE NW	33.44
	SE NW	36.63
	TOTAL	70.07

	SEC. 14 NW	ACRES
338	NW NW	21.30
	SW NW	16.60
	TOTAL	37.90

** WATER RENTAL SEC-14 ACRES

HERMAN PROPP SW SW NW GRAVITY 7.00 [illegible]

NW SW NW

River Basin YELLOWSTONE

Also in: Plat No. ..... Twp. ..... Rge.	Plat No. ..... Twp. ..... Rge.	Plat No. ..... Twp. ..... Rge. .....
Plat No. ..... Twp. ..... Rge.	Plat No. ..... Twp. ..... Rge.	Plat No. ..... Twp. ..... Rge. .....

Information From: HERMAN PROPP

6	5	4	3	2	1
7	8	9	10	11	12
18	17	16	15	14	13
19	20	21	22	23	24
30	29	28	27	26	25
31	32	33	34	35	36

34 37

Land Ownership _____

_____

_____

F-1-A

County RICHLAND

T 23N R 59E Plat No. 48

Farm Checked: Date 7-23-69

MONTANA WATER RESOURCES BOARD

Water Resources Survey

Photo No. 1-H.9-69

By JIM REHBEIN

Legal Land Owner VIVIAN ATCHISON Address 425 2ND ST SE SIDNEY, MONTANA

Operator EINER CONRADSON Address

Water is delivered by:— 1. Private System; 2. Ditch Company; 3. State Project; (4.) Federal Project; (5.) Irrigation District

App. No. Decree No.	NAME OF APPROPRIATOR TO WHOM DECREED	NAME OF STREAM	Date App. Date Priority	Miner's Inches	In Use	NAME OF DITCH (Water Delivered By)	No.	R/F	Present Irr. Acres	Irrigable Acres
*SEE PROJ	USBR	YELLOWSTONE RIVER			YES	LOWER YELLOWSTONE MAIN CANAL LAT. G & F6 & F3	4/5	R	67.27	

NOTE: R—Denotes Regular Irrigation. F—Flood Irrigation

Adequate Supply: Yes..... No..... Explain.....

Remarks

* LOWER YELLOWSTONE IRRIGATION PROJECT

SERIAL NO.	SEC. 14	ACRES
336	NWNE WADE	33.67
	SWNE	33.60
	TOTAL	67.27

River Basin YELLOWSTONE

Also in: Plat No..... Twp..... Rge.....	Plat No..... Twp..... Rge.....	Plat No..... Twp..... Rge.....
Plat No..... Twp..... Rge.....	Plat No..... Twp..... Rge.....	Plat No..... Twp..... Rge.....

Information From:

EINER CONRADSON

6	5	4	3	2	1
7	8	9	10	11	12
18	17	16	15	14	13
19	20	21	22	23	24
30	29	28	27	26	25
31	32	33	34	35	36

336

Land Ownership

F-1-A

County RICHLAND T 23N R 59E Plat No 48

Farm Checked: Date 8-6-69

MONTANA WATER RESOURCES BOARD
Water Resources Survey

Photo No. 1-MM-69

By JIM REILEIN

Legal Land Owner ERICK D. ZADOW Address RT 1 SIDNEY MONTANA

Operator Address

Water is delivered by:— 1. Private System; 2. Ditch Company; 3. State Project; (4) Federal Project; (5) Irrigation District

App. No. Decree No.	NAME OF APPROPRIATOR TO WHOM DECREED	NAME OF STREAM	Date App. Date Priority	Miner's Inches	In Use	NAME OF DITCH (Water Delivered By)	No.	R/F	Present Irr. Acres	Irrigable Acres
*SEE PROJ	USBR	YELLOWSTONE RIVER			YES	LOWER YELLOWSTONE MAIN CANAL LAT. F3	4/5	R	~~38.20~~ 13900	~~21~~ 1/14 PK

NOTE: R—Denotes Regular Irrigation. F—Flood Irrigation.

Adequate Supply: Yes..... No..... Explain.....

Remarks.....

* LOWER YELLOWSTONE IRRIGATION PROJECT

SERIAL NO	SEC. 14		ACRES
339	NW SW	less	31.38
	SW SW		27.82
		TOTAL	59.20
			38.20 Irr.
			21.00 PK

River Basin YELLOWSTONE

Also in: Plat No. Twp. Rge.	Plat No. Twp. Rge.	Plat No. Twp. Rge.
Plat No. Twp. Rge.	Plat No. Twp. Rge.	Plat No. Twp. Rge.

Information From:
ERIC ZADOW

6	5	4	3	2	1
7	8	9	10	11	12
18	17	16	15	14	13
19	20	21	22	23	24
30	29	28	27	26	25
31	32	33	34	35	36

Land Ownership

F-1-A

County RICHLAND

T 23N R 59E Plat No 78

Farm Checked: Date 7-23-69

Photo No 1-HH-69

By JIM REHBEIN

MONTANA WATER RESOURCES BOARD

Water Resources Survey

Legal Land Owner MARGARET DOTSON Address RT 1 BOX 54 SIDNEY, MONTANA

Operator EDWARD PRIMP Address RT 1 SIDNEY, MONT

Water is delivered by:— 1. Private System; 2. Ditch Company; 3. State Project; (4) Federal Project; (5.) Irrigation District

App. No. Decree No.	NAME OF APPROPRIATOR TO WHOM DECREED	NAME OF STREAM	Date App. Date Priority	Miner's Inches	In Use	NAME OF DITCH (Water Delivered By)	No.	R/F	Present Irr. Acres	Irrigable Acres
*SEE PROJ.	USBR	YELLOWSTONE RIVER			YES	LOWER YELLOWSTONE MAIN CANAL LAT NO F3	4/5	R	14.50 OK	

NOTE: R—Denotes Regular Irrigation. F—Flood Irrigation.

Adequate Supply: Yes..... No..... Explain.....

Remarks

* LOWER YELLOWSTONE IRRIGATION PROJECT

SERIAL NO		SEC 1A	ACRES
340-2	PT.	SESW	4.50

River Basin YELLOWSTONE

Also in: Plat No..... Twp..... Rge.....	Plat No..... Twp..... Rge.....	Plat No..... Twp..... Rge.....
Plat No..... Twp..... Rge.....	Plat No..... Twp..... Rge.....	Plat No..... Twp..... Rge.....

Information From:

EDWARD PRIMP

F-1-A

County RICHLAND

T 23N R 59E Plat No 48

Farm Checked: Date 1-22-69

MONTANA WATER RESOURCES BOARD

Water Resources Survey

Photo No 1-HH-69

By JIM REHBEIN

Legal Land Owner FRED & ALVINA SCHMITT Address RT 1 SIDNEY, MONTANA

Operator SAME Address

Water is delivered by:— 1. Private System; 2. Ditch Company; 3. State Project; (4) Federal Project; (5) Irrigation District

App. No. Decree No.	NAME OF APPROPRIATOR TO WHOM DECREED	NAME OF STREAM	Date App. Date Priority	Miner's Inches	In Use	NAME OF DITCH (Water Delivered By)	No.	R/F	Present Irr. Acres	Irrigable Acres
* SEE PROJ	U.S.B.R.	YELLOWSTONE RIVER			NO	LOWER YELLOWSTONE MAIN CANAL	4.5	R	—	~~F 8.0~~
						LAT NO.			1	NONE

NOTE: R—Denotes Regular Irrigation. F—Flood Irrigation.

Adequate Supply: Yes..... No..... Explain.....

Remarks

* LOWER YELLOWSTONE IRRIGATION PROJECT

SERIAL NO. SEC 14 ACRES
340-1 PT. SESW 5.80

SCHMITT DOES NOT IRRIGATE THIS BECAUSE OF THE HIGH WATER TABLE HERE, IF THEY IRRIGATE THIS THEY GET THEIR BASEMENT FULL OF WATER. ALSO FEED LOT

River Basin YELLOWSTONE

Also in: Plat No. Twp. Rge.	Plat No. Twp. Rge.	Plat No. Twp. Rge.
Plat No. Twp. Rge.	Plat No. Twp. Rge.	Plat No. Twp. Rge.

Information From:

ALVINA SCHMITT

F-1-A

County RICHLAND

T 23N R 59E Plat No. 48

Farm Checked: Date 8-6-69

MONTANA WATER RESOURCES BOARD

Water Resources Survey

Photo No. 6HH-158

By JIM REHBEIN

Legal Land Owner WILLIAM J HARDY Address RT. 1 SIDNEY, MONT.

Operator SAME Address

Water is delivered by:— 1. Private System; 2. Ditch Company; 3. State Project; (4.) Federal Project; (5.) Irrigation District

App. No. Decree No.	NAME OF APPROPRIATOR TO WHOM DECREED	NAME OF STREAM	Date App. Date Priority	Miner's Inches	In Use	NAME OF DITCH (Water Delivered By)	No.	R/F	Present Irr. Acres	Irrigable Acres
* SER. PROJ.	USER	YELLOWSTONE RIVER			YES	LOWER YELLOWSTONE MAIN CANAL LAT # 6	1/5	R	2.56	—

NOTE: R—Denotes Regular Irrigation. F—Flood Irrigation.

Adequate Supply: Yes..... No..... Explain.....

Remarks.....

* LOWER YELLOWSTONE IRRIGATION PROJECT

SERIAL NO.		SEC. 15	ACRES
346-1	FR	NE SW	2.56

River Basin YELLOWSTONE

Also in: Plat No.	Twp.	Rge.	Plat No.	Twp.	Rge.	Plat No.	Twp.	Rge.
Plat No.	Twp.	Rge.	Plat No.	Twp.	Rge.	Plat No.	Twp.	Rge.

Information From:

WILLIAM HARDY

6	5	4	3	2	1
7	8	9	10	11	12
18	17	16	15	14	13
19	20	21	22	23	24
30	29	28	27	26	25
31	32	33	34	35	36

Land Ownership _____

_____

_____

F-1-A

County RICHLAND T23N R57E Plat No 48

Farm Checked: Date 8-5-69

MONTANA WATER RESOURCES BOARD
Water Resources Survey

Photo No. 6HH-158

By JIM REHBEIN

Legal Land Owner BRIGIDA CARRANZA Address RT. 1 SIDNEY, MONTANA

Operator SAME Address

Water is delivered by:— 1. Private System; 2. Ditch Company; 3. State Project; (4) Federal Project; (5) Irrigation District

App. No. Decree No.	NAME OF APPROPRIATOR TO WHOM DECREED	NAME OF STREAM	Date App. Date Priority	Miner's Inches	In Use	NAME OF DITCH (Water Delivered By)	No.	R/F	Present Irr. Acres	Irrigable Acres
*SEE PROJ.	U.S.B.R.	YELLOWSTONE RIVER			YES	LOWER YELLOWSTONE MAIN CANAL	4/6	R	94.00	~~45.00~~
						L.A.T. NO. Fa			OK	NONE

NOTE: R—Denotes Regular Irrigation. F—Flood Irrigation.

Adequate Supply: Yes..... No..... Explain.....

Remarks

* LOWER YELLOWSTONE IRRIGATION PROJECT

SERIAL NO.	SEC. 15	ACRES
	SE SW E OF ROAD	33.10
348	SW SE	39.10
	SE SE	36.80
		109.00

River Basin YELLOWSTONE

Also in: Plat No.....	Twp.....	Rge.....	Plat No.....	Twp.....	Rge.....	Plat No.....	Twp.....	Rge.....
Plat No.....	Twp.....	Rge.....	Plat No.....	Twp.....	Rge.....	Plat No.....	Twp.....	Rge.....

Information From:

BRIGIDA CARRANZA

6	5	4	3	2	1
7	8	9	10	11	12
18	17	16	15	14	13
19	20	21	22	23	24
30	29	28	27	26	25
31	32	33	34	35	36

348

Land Ownership

F-1-A

County RICHLAND

T 23N R 59E Plat No. 48

Farm Checked: Date 8-6-69

MONTANA WATER RESOURCES BOARD

Water Resources Survey

Photo No. 6HH-158

By JIM REHBEIN

Legal Land Owner MILDRED NEVINS WILLIAMS 70 ELDON STEFFENS 460 3RD ST SE SIDNEY

Address 106 S. CENTRAL SIDNEY, MONT.

Operator NIELS & DAVID FRANDSEN

Address RT 1 SIDNEY, MONT.

Water is delivered by:— 1. Private System; 2. Ditch Company; 3. State Project; (4.) Federal Project; (5.) Irrigation District

App. No. Decree No.	NAME OF APPROPRIATOR TO WHOM DECREED	NAME OF STREAM	Date App. Date Priority	Miner's Inches	In Use	NAME OF DITCH (Water Delivered By)	No.	R/F	Present Irr. Acres	Irrigable Acres
* SEE PROJ.	USBR	YELLOWSTONE RIVER			YES	LOWER YELLOWSTONE MAIN CANAL	4/5	R	~~57.80~~	—
						LAT # 6 & F2			55.00	—

NOTE: R—Denotes Regular Irrigation. F—Flood Irrigation.

Adequate Supply: Yes..... No..... Explain.....

Remarks.....

* LOWER YELLOWSTONE IRRIGATION PROJECT

SERIAL NO.	SEC. 15	ACRES
	S½ NE SW	18.30
349	S½ NW SE	20.00
	S½ NE SE	19.50
	TOTAL	57.80

River Basin YELLOWSTONE

Also in: Plat No..... Twp..... Rge.....	Plat No..... Twp..... Rge.....	Plat No..... Twp..... Rge.....
Plat No..... Twp..... Rge.....	Plat No..... Twp..... Rge.....	Plat No..... Twp..... Rge.....

Information From:

NIELS FRANDSEN

6	5	4	3	2	1
7	8	9	10	11	12
18	17	16	15 345	14	13
19	20	21	22	23	24
30	29	28	27	26	25
31	32	33	34	35	36

Land Ownership

F-1-A

County RICHLAND

T23N R59E Plat No. 43

Farm Checked: Date 8-6-69

MONTANA WATER RESOURCES BOARD

Water Resources Survey

Photo No. 6HH-158

By JIM REHBEIN

Legal Land Owner C.W. RASMUSSEN - CONTRACT FOR DEED ROSUEL BREKKUS Address 502 7th AVE SW SIDNEY, MONT

Operator ED PROPP Address SIDNEY, MONT

Water is delivered by:— 1. Private System; 2. Ditch Company; 3. State Project; (4.) Federal Project; (5.) Irrigation District

App. No. Decree No.	NAME OF APPROPRIATOR TO WHOM DECREED	NAME OF STREAM	Date App. Date Priority	Miner's Inches	In Use	NAME OF DITCH (Water Delivered By)	No.	R/F	Present Irr. Acres	Irrigable Acres
*SEE PROJ	U.S.B.R.	YELLOWSTONE RIVER			YES	LOWER YELLOWSTONE MAIN CANAL LAT. 6	4/5	R	~~14.20~~ 13.00	

NOTE: R—Denotes Regular Irrigation. F—Flood Irrigation.

Adequate Supply: Yes..... No..... Explain.....

Remarks

* LOWER YELLOWSTONE IRRIGATION PROJECT

SERIAL NO	SEC 15	ACRES
343	NW NE	14.20

River Basin YELLOWSTONE

Also in: Plat No..... Twp..... Rge.....	Plat No..... Twp..... Rge.....	Plat No..... Twp..... Rge.....
Plat No..... Twp..... Rge.....	Plat No..... Twp..... Rge.....	Plat No..... Twp..... Rge.....

Information From:

C.W. RASMUSSEN

6	5	4	3	2	1
7	8	9	10	11	12
18	17	16	15	14	13
19	20	21	22	23	24
30	29	28	27	26	25
31	32	33	34	35	36

Land Ownership

F-1-A

County RICHLAND

T 23N R 59E Plat No. 48

Farm Checked: Date 7-22-69

MONTANA WATER RESOURCES BOARD

Water Resources Survey

Photo No. 6HH-158

By JIM REHBEIN

Legal Land Owner GEO. R. & EVELYN A. WILLIAMS Address RT. 1 SIDNEY, MONTANA

Operator NAME Address

Water is delivered by:— 1. Private System; 2. Ditch Company; 3. State Project; (4.) Federal Project; (5.) Irrigation District

App. No. Decree No.	NAME OF APPROPRIATOR TO WHOM DECREED	NAME OF STREAM	Date App. Date Priority	Miner's Inches	In Use	NAME OF DITCH (Water Delivered By)	No.	R/F	Present Irr. Acres	Irrigable Acres
* SEE PROJ	USBR	YELLOWSTONE RIVER			YES	LOWER YELLOWSTONE MAIN CANAL	4/5	R	~~1000~~	—
						LAT # B			1400	—

NOTE: R—Denotes Regular Irrigation. F—Flood Irrigation.

Adequate Supply: Yes..... No..... Explain.....

Remarks.....

* LOWER YELLOWSTONE IRRIGATION PROJECT

SERIAL NO.	SEC.	ACRES
338-2	NE¼NE¼	10.00

River Basin YELLOWSTONE

Also in: Plat No.	Twp.	Rge.	Plat No.	Twp.	Rge.	Plat No.	Twp.	Rge.
Plat No.	Twp.	Rge.	Plat No.	Twp.	Rge.	Plat No.	Twp.	Rge.

Information From:

EVELYN WILLIAMS

6	5	4	3	2	1
7	8	9	10	11	12
18	17	16	15	14	13
19	20	21	22	23	24
30	29	28	27	26	25
31	32	33	34	35	36

Land Ownership

F-1-A

County RICHLAND T 23N R 59E Plat No 48

Farm Checked: Date 7-14-69 **MONTANA WATER RESOURCES BOARD** Photo No 6HH-156

By JIM REHBEIN **Water Resources Survey**

Legal Land Owner RICHARD HASS ESTATE Address RT 1 SIDNEY, MONT.

Operator SORN PETERSON Address RT 1 SIDNEY, MONT.

Water is delivered by:— 1. Private System; 2. Ditch Company; 3. State Project; (4.) Federal Project; (5.) Irrigation District

App. No. Decree No.	NAME OF APPROPRIATOR TO WHOM DECREED	NAME OF STREAM	Date App. Date Priority	Miner's Inches	In Use	NAME OF DITCH (Water Delivered By)	No.	R/F	Present Irr. Acres	Irrigable Acres
*SRA PROJECT	USBR	YELLOWSTONE RIVER			YES	LOWER YELLOWSTONE MAIN CANAL	4/5	R	~~39.60~~	—
						LAT NO. 6			✓81.00	—

NOTE: R—Denotes Regular Irrigation. F—Flood Irrigation.

Adequate Supply: Yes..... No..... Explain.....

Remarks.....

* LOWER YELLOWSTONE IRRIGATION PROJECT

SERIAL No.	SEC. 15	ACRES
	NE NE	21.50
338-1	SE NE	39.10
	TOTAL	60.60

	SEC 15	ACRES
342	NW NE E OF RD.	20.00

River Basin YELLOWSTONE

Also in: Plat No..... Twp..... Rge.....	Plat No..... Twp..... Rge.....	Plat No..... Twp..... Rge.....
Plat No..... Twp..... Rge.....	Plat No..... Twp..... Rge.....	Plat No..... Twp..... Rge.....

Information From:

DAVE & ROD HASS - SONS
SORN PETERSON

6	5	4	3	2	1
7	8	9	10	11	12
18	17	16	15	14	13
19	20	21	22	23	24
30	29	28	27	26	25
31	32	33	34	35	36

Land Ownership

F-1-A

County RICHLAND T 23N R 59E Plat No 48

Farm Checked: Date 8-6-69

MONTANA WATER RESOURCES BOARD
Water Resources Survey

Photo No 6HH-158

By JIM REHREIN

Legal Land Owner SOLEM E SCHMITT % J.L. SCHMITT Address WILLISTON N.D.

Operator SORN PETERSEN Address SIDNEY, MONTANA

Water is delivered by:— 1. Private System; 2. Ditch Company; 3. State Project; (4) Federal Project; (5) Irrigation District

App. No. Decree No.	NAME OF APPROPRIATOR TO WHOM DECREED	NAME OF STREAM	Date App. Date Priority	Miner's Inches	In Use	NAME OF DITCH (Water Delivered By)	No.	R/F	Present Irr. Acres	Irrigable Acres
* SEE REM.	U.S.B.R.	YELLOWSTONE RIVER			YES	LOWER YELLOWSTONE MAIN CANAL LAT. 6.	4/5	R	31.40 OK	—

NOTE: R—Denotes Regular Irrigation. F—Flood Irrigation.

Adequate Supply: Yes..... No..... Explain.....

Remarks....

LOWER YELLOWSTONE IRRIGATION PROJECT

SERIAL No	SECTION 15	ACRES
344	SWNE E OF ROAD	31.40

River Basin YELLOWSTONE

Also in: Plat No.	Twp.	Rge.	Plat No.	Twp.	Rge.	Plat No.	Twp.	Rge.
Plat No.	Twp.	Rge.	Plat No.	Twp.	Rge.	Plat No.	Twp.	Rge.

Information From: SORN PETERSON

6	5	4	3	2	1
7	8	9	10	11	12
18	17	16	15 3AK	14	13
19	20	21	22	23	24
30	29	28	27	26	25
31	32	33	34	35	36

Land Ownership _____

_____

_____

F-1-A

County RICHLAND

T 23N R 59E Plat No. 48

Farm Checked: Date 8-7-69

MONTANA WATER RESOURCES BOARD

Water Resources Survey

Photo No. GHH 158

By JIM REHBEIN

Legal Land Owner ROSUEL L. & ARVELL M. BREKKUS Address RT. 1 SIDNEY, MONTANA

Operator SAME Address

Water is delivered by:— 1. Private System; 2. Ditch Company; 3. State Project; (4) Federal Project; (5) Irrigation District

App. No. Decree No.	NAME OF APPROPRIATOR TO WHOM DECREED	NAME OF STREAM	Date App. Date Priority	Miner's Inches	In Use	NAME OF DITCH (Water Delivered By)	No.	R/F	Present Irr. Acres	Irrigable Acres
* SEE PROJECT	U.S.B.R.	YELLOWSTONE RIVER			YES	LOWER YELLOWSTONE MAIN CANAL LAT. NO. 6	96	R	1.30 OF	—

NOTE: R—Denotes Regular Irrigation. F—Flood Irrigation.

Adequate Supply: Yes..... No..... Explain.....

Remarks.....

* LOWER YELLOWSTONE IRRIGATION PROJECT

SERIAL NO. SEC. 15 ACRES

342-1 SW NE W. OF ROAD 1.30

River Basin YELLOWSTONE

Also in: Plat No.	Twp.	Rge.	Plat No.	Twp.	Rge.	Plat No.	Twp.	Rge.
Plat No.	Twp.	Rge.	Plat No.	Twp.	Rge.	Plat No.	Twp.	Rge.

Information From:

ROSUEL BREKKUS

6	5	4	3	2	1
7	8	9	10	11	12
18	17	16	15	14	13
19	20	21	22	23	24
30	29	28	27	26	25
31	32	33	34	35	36

Land Ownership

F-1-A

County RICHLAND

T 23N R 59E Plat No A8

Farm Checked: Date 8-5-69

MONTANA WATER RESOURCES BOARD

Water Resources Survey

Photo No 6HH-158

By JIM REHBEIN

Legal Land Owner CARL J. & RUBY J. DYNNESON Address RT. 1 SIDNEY, MONT.

Operator % EUGENE & LOUISE EVERSON Address RT 1 SIDNEY, MONTANA

Water is delivered by:— 1. Private System; 2. Ditch Company; 3. State Project; (4.) Federal Project; (5.) Irrigation District

App. No. Decree No.	NAME OF APPROPRIATOR TO WHOM DECREED	NAME OF STREAM	Date App. Date Priority	Miner's Inches	In Use	NAME OF DITCH (Water Delivered By)	No.	R/F	Present Irr. Acres	Irrigable Acres
* SEE PROJ.	U.S.B.R.	YELLOWSTONE RIVER			YES	LOWER YELLOWSTONE MAIN CANAL	9/5	R	43.25	—
						LAT No. 6		✓	37.00	—

NOTE: R—Denotes Regular Irrigation. F—Flood Irrigation.

Adequate Supply: Yes..... No..... Explain.....

Remarks

* LOWER YELLOWSTONE IRRIGATION PROJECT

SERIAL No.	SEC. 15	ACRES
	NE NE SW E OF ROAD	4.25
360	NE NW SE	19.00
	NE NE SE	19.50
	TOTAL	43.25

River Basin YELLOWSTONE

Also in: Plat No.	Twp.	Rge.	Plat No.	Twp.	Rge.	Plat No.	Twp.	Rge.
Plat No.	Twp.	Rge.	Plat No.	Twp.	Rge.	Plat No.	Twp.	Rge.

Information From:

EUGENE EVERSEN

6	5	4	3	2	1
7	8	9	10	11	12
18	17	16	15	14	13
19	20	21	22	23	24
30	29	28	27	26	25
31	32	33	34	35	36

Land Ownership

F-1-A

County RICHLAND T 23N R 59E Plat No 78

Farm Checked: Date 7-23-69

MONTANA WATER RESOURCES BOARD
Water Resources Survey

Photo No. 6HH-158
1HH-17C

By JIM REHBEIN

Legal Land Owner LYLE PETERSEN Address 113 10TH AVE SIDNEY, MONTANA

Operator EDWARD PROPP Address RT 1 SIDNEY, MONT.

Water is delivered by:— 1. Private System; 2. Ditch Company; 3. State Project; (4) Federal Project; (5) Irrigation District

App. No. Decree No.	NAME OF APPROPRIATOR TO WHOM DECREED	NAME OF STREAM	Date App. Date Priority	Miner's Inches	In Use	NAME OF DITCH (Water Delivered By)	No.	R/F	Present Irr. Acres	Irrigable Acres
*S&B PROJECT	U.S.B.R.	YELLOWSTONE RIVER			YES	LOWER YELLOWSTONE MAIN CANAL	4/5	R	~~98.00~~ 83.00	~~4.40~~ NONE

NOTE: R—Denotes Regular Irrigation. F—Flood Irrigation.

Adequate Supply: Yes..... No..... Explain.....

Remarks

* LOWER YELLOWSTONE IRRIGATION PROJECT

SERIAL NO.	SECTION 16	ACRES
	NENE	18.40
351	SWNE	4.40
	SENE	37.20
	NESE	27.60
	NWSE	9.80
		97.40

93 Ac. Pc.

River Basin YELLOWSTONE

Also in: Plat No..... Twp..... Rge.....	Plat No..... Twp..... Rge.....	Plat No..... Twp..... Rge.....
Plat No..... Twp..... Rge.....	Plat No..... Twp..... Rge.....	Plat No..... Twp..... Rge.....

Information From:
EDWARD PROPP

6	5	4	3	2	1
7	8	9	10	11	12
18	17	16	15	14	13
19	20	21	22	23	24
30	29	28	27	26	25
31	32	33	34	35	36

Land Ownership

F-1-A

County RICHLAND

T 23N R 57E Plat No. 48

Farm Checked: Date 8 5 69

MONTANA WATER RESOURCES BOARD

Water Resources Survey

Photo No. 6 HH-158

By JIM REHBEIN

Legal Land Owner ANNA PETERSEN Address 117 47TH AVE SW SIDNEY, MONTANA

Operator MATT RAMBUR Address RR 117 RT SIDNEY, MONT

Water is delivered by:— 1. Private System; 2. Ditch Company; 3. State Project; (4) Federal Project; (5) Irrigation District

App. No. Decree No.	NAME OF APPROPRIATOR TO WHOM DECREED	NAME OF STREAM	Date App. Date Priority	Miner's Inches	In Use	NAME OF DITCH (Water Delivered By)	No.	R/F	Present Irr. Acres	Irrigable Acres
*SEE PROJ	U.S.B.R.	YELLOWSTONE RIVER			YES	LOWER YELLOWSTONE MAIN CANAL	4/5	R	139.10	—
						LAT # 6 & F2			✓ 135.00	

NOTE: R—Denotes Regular Irrigation. F—Flood Irrigation.

Adequate Supply: Yes..... No..... Explain.....

Remarks.....

* LOWER YELLOWSTONE IRRIGATION PROJECT

SERIAL NO.	SEC. 15	ACRES
	S½ NW SW	20.00
347	SW SW	39.00
	SE SW IN OF RD.	3.00
	TOTAL	62.00
	SEC. 21	ACRES
	NW NE	38.00
356	NE NW	18.10
	NE NW - W 42 RODS	16.60
	NW NW E OF CANAL	4.40
	TOTAL	77.10

River Basin YELLOWSTONE

Also in: Plat No.	Twp.	Rge.	Plat No.	Twp.	Rge.	Plat No.	Twp.	Rge.
Plat No.	Twp.	Rge.	Plat No.	Twp.	Rge.	Plat No.	Twp.	Rge.

Information From:

MATT RAMBUR

6	5	4	3	2	1
7	8	9	10	11	12
18	17	16	15 (347)	14	13
19	20	21 (356)	22	23	24
30	29	28	27	26	25
31	32	33	34	35	36

Land Ownership

F-1-A

County RICHLAND T 23N R 59E Plat No 48

Farm Checked: Date 8-5-69 Photo No 6 HH-158

By JIM REHBEIN

MONTANA WATER RESOURCES BOARD

Water Resources Survey

Legal Land Owner KERMIT PETERSEN Address 503 5TH AVE SE, SIDNEY, MONT.

Operator MATT RAMBUR Address BOX 117 RT 1 SIDNEY

Water is delivered by:— 1. Private System; 2. Ditch Company; 3. State Project; (4.) Federal Project; (5.) Irrigation District

App. No. Decree No.	NAME OF APPROPRIATOR TO WHOM DECREED	NAME OF STREAM	Date App. Date Priority	Miner's Inches	In Use	NAME OF DITCH (Water Delivered By)	No.	R/F	Present Irr. Acres	Irrigable Acres
*SEE PROJ	U.S.B.R.	YELLOWSTONE RIVER			YES	LOWER YELLOWSTONE MAIN CANAL	46	R	~~146.00~~ 146.00	

NOTE: R—Denotes Regular Irrigation. F—Flood Irrigation.

Adequate Supply: Yes..... No..... Explain.....

Remarks.....

* LOWER YELLOWSTONE IRRIGATION PROJECT

SERIAL NO.	SECTION 16	ACRES
	NE SE	12.40
353	NW SE	7.20
	SE SE	39.10
	S.W.S.E.	35.10
	SE SW	8.40
	TOTAL	102.20
SERIAL NO	SECTION 20	ACRES
	NE SE	13.80
35A	SW SE	1.00
	SE SE	34.00
	TOTAL	48.80

River Basin YELLOWSTONE

Also in: Plat No..... Twp..... Rge..... | Plat No..... Twp..... Rge..... | Plat No..... Twp..... Rge.....

Plat No..... Twp..... Rge..... | Plat No..... Twp..... Rge..... | Plat No..... Twp..... Rge.....

Information From:

MATT RAMBUR

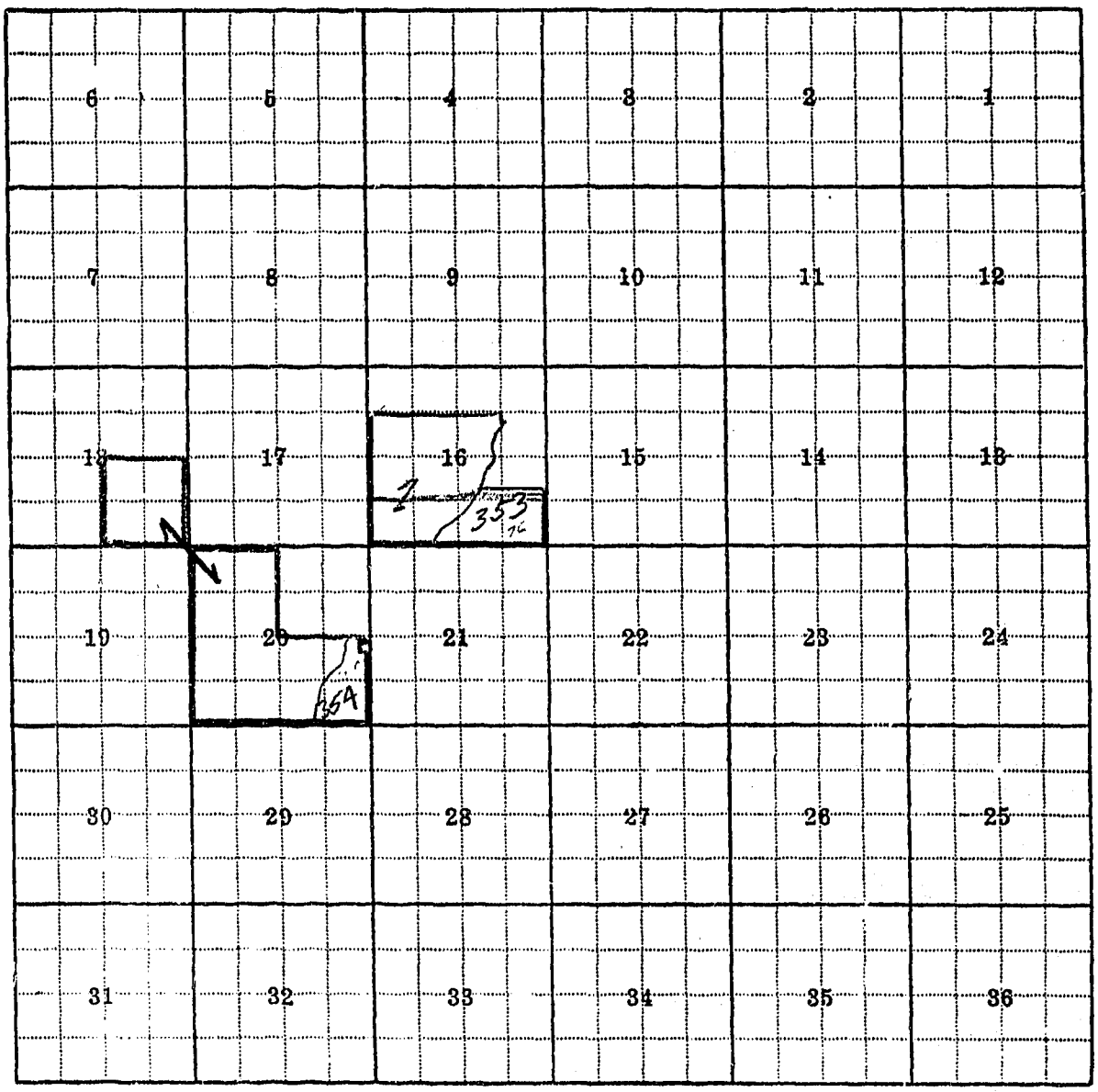

Land Ownership

F-1-A

County RICHLAND

T 23N R 59E Plat No 48

Farm Checked: Date 8-11-69

MONTANA WATER RESOURCES BOARD
Water Resources Survey

Photo No. 1HH-176

By JIM REHBEIN

Legal Land Owner ED RENNER Address RT. 1 SIDNEY, MONT.

Operator BERNIE EGGEBRAATEN Address RT 1 SIDNEY, MONT.

Water is delivered by:— 1. Private System; 2. Ditch Company; 3. State Project; (4.) Federal Project; (5.) Irrigation District

App. No. Decree No.	NAME OF APPROPRIATOR TO WHOM DECREED	NAME OF STREAM	Date App. Date Priority	Miner's Inches	In Use	NAME OF DITCH (Water Delivered By)	No.	R/F	Present Irr. Acres	Irrigable Acres
* SEE PROJ	USBR	YELLOWSTONE RIVER			YES	LOWER YELLOWSTONE MAIN CANAL	4/5	R	~~2.60~~ 2.00	—

NOTE: R—Denotes Regular Irrigation. F—Flood Irrigation.

Adequate Supply: Yes..... No..... Explain.....

Remarks.....

* LOWER YELLOWSTONE IRRIGATION PROJECT

SERIAL NO	SEC. 20	ACRES
354-1	NE SE	2.60

River Basin YELLOWSTONE

Also in: Plat No.	Twp.	Rge.	Plat No.	Twp.	Rge.	Plat No.	Twp.	Rge.
Plat No.	Twp.	Rge.	Plat No.	Twp.	Rge.	Plat No.	Twp.	Rge.

Information From:

DONNA EGGEBRAATEN

6	5	4	3	2	1
7	8	9	10	11	12
18	17	16	15	14	13
19	20	21	22	23	24
30	29	28	27	26	25
31	32	33	34	35	36

Land Ownership

F-1-A

County RICHLAND

T 23N R 59E Plat No. 48

Farm Checked: Date 8-7-69

Photo No. 6HH-158
6HH-160

By JIM REHBEIN

MONTANA WATER RESOURCES BOARD
Water Resources Survey

Legal Land Owner NIELS FRANDSEN Address RT 1 SIDNEY, MONTANA

Operator NIELS & DAVID FRANDSEN Address RT 1 SIDNEY, MONT

Water is delivered by:— 1. Private System; 2. Ditch Company; 3. State Project; (4.) Federal Project; (5.) Irrigation District

App. No. Decree No.	NAME OF APPROPRIATOR TO WHOM DECREED	NAME OF STREAM	Date App. Date Priority	Miner's Inches	In Use	NAME OF DITCH (Water Delivered By)	No.	R/F	Present Irr. Acres	Irrigable Acres
* SEE PROJ	U.S.B.R.	YELLOWSTONE RIVER			YES	LOWER YELLOWSTONE MAIN CANAL LAT. F	4/5	R	~~103.20~~ 101.00	—

NOTE: R—Denotes Regular Irrigation. F—Flood Irrigation.

Adequate Supply: Yes..... No..... Explain.....

Remarks

* LOWER YELLOWSTONE IRRIGATION PROJECT

SERIAL NO.		ACRES
371	SECTION 22	
	SESE W 30 RODS	14.00
	SWSW	36.60
	SECTION 21	
	SESE E OF ROAD	15.50
	TOTAL	66.10
	SECTION 28	ACRES
390	NE NW	37.10

103.20

River Basin YELLOWSTONE

Also in: Plat No.	Twp.	Rge.	Plat No.	Twp.	Rge.	Plat No.	Twp.	Rge.
Plat No.	Twp.	Rge.	Plat No.	Twp.	Rge.	Plat No.	Twp.	Rge.

Information From:
NIELS FRANDSEN

6	5	4	3	2	1
7	8	9	10	11	12
18	17	16	15	14	13
19	20	21	22	23	24
30	29	28	27	26	25
31	32	33	34	35	36

371

390 OUT

Land Ownership

F-1-A

County RICHLAND T23N R57E Plat No 48

Farm Checked: Date 8-13-69

MONTANA WATER RESOURCES BOARD

Water Resources Survey

Photo No 64K-158
1HH174

By JIM REHBEIN

Legal Land Owner HENRY & REBECCA ANDERSON Address RT. 1 SIDNEY, MONT.

Operator DALE ANDERSON Address RT 1 SIDNEY, MONT

Water is delivered by:— 1. Private System; 2. Ditch Company; 3. State Project; (4.) Federal Project; (5.) Irrigation District

App. No. Decree No.	NAME OF APPROPRIATOR TO WHOM DECREED	NAME OF STREAM	Date App. Date Priority	M[illegible] I[illegible]	In Use	NAME OF DITCH (Water Delivered By)	No.	R/F	Present Irr. Acres	Irrigable Acres
*SEE PROJECT	U.S.B.R.	YELLOWSTONE RIVER			YES	LOWER YELLOWSTONE MAIN CANAL	4/5	R	~~93.63~~ 92.00	—

NOTE: R—Denotes Regular Irrigation. F—Flood Irrigation.

Adequate Supply: Yes..... No..... Explain.....

Remarks.....

* LOWER YELLOWSTONE IRRIGATION PROJECT

SERIAL NO	SECTION 21	ACRES
361	SE NW SW	19.50

SERIAL NO	SECTION 29	ACRES
	SE NE	33.13
395	SW NE	40.00
	SE NW	3.00
	TOTAL	76.13

River Basin YELLOWSTONE

Also in: Plat No.	Twp.	Rge.	Plat No.	Twp.	Rge.	Plat No.	Twp.	Rge.
Plat No.	Twp.	Rge.	Plat No.	Twp.	Rge.	Plat No.	Twp.	Rge.

Information From:
HENRY ANDERSON

6	5	4	3	2	1
7	8	9	10	11	12
13	17	16	15	14	13
19	20	361	22	23	24
30	29 ~~395~~	28	27	26	25
31	32	33	34	35	36

Land Ownership

F-1-A

County RICHLAND T23N R59E Plat No. 48

Farm Checked: Date 8-6-64

MONTANA WATER RESOURCES BOARD
Water Resources Survey

Photo No. 6 HH-158

By JIM REHBEIN

Legal Land Owner MILDRED R. CARLSON & ESTER D. LYCKE % HOLGER PETERSEN Address SIDNEY, MONT.

Operator ART DEG Address SIDNEY, MONT.

Water is delivered by:— 1. Private System; 2. Ditch Company; 3. State Project; (4.) Federal Project; (5.) Irrigation District

App. No. Decree No.	NAME OF APPROPRIATOR TO WHOM DECREED	NAME OF STREAM	Date App. Date Priority	Miner's Inches	In Use	NAME OF DITCH (Water Delivered By)	No.	R/F	Present Irr. Acres	Irrigable Acres
*SEE PROJ.	U.S.B.R.	YELLOWSTONE RIVER			IRR'S	LOWER YELLOWSTONE MAIN CANAL	4/5	R	140.08	
						LAT. Fa			168.00	✓

NOTE: R—Denotes Regular Irrigation. F—Flood Irrigation.

Adequate Supply: Yes..... No..... Explain.....

Remarks

* LOWER YELLOWSTONE IRRIGATION PROJECT

SERIAL NO.	SECTION 22	ACRES
	NE NW	38.30
369	NW NW	32.60
	SW NW	29.18
	SE NW	40.00
	TOTAL	140.08

SERIAL NO.	SECTION 21	ACRES
355	NE NW	38.00

River Basin YELLOWSTONE

Also in: Plat No.	Twp.	Rge.	Plat No.	Twp.	Rge.	Plat No.	Twp.	Rge.
Plat No.	Twp.	Rge.	Plat No.	Twp.	Rge.	Plat No.	Twp.	Rge.

Information From: ART DEG

6	5	4	3	2	1
7	8	9	10	11	12
18	17	16	15	14	13
19	20	21	22	23	24
30	29	28	27	26	25
31	32	33	34	35	36

355 309 369

THIS GREEN PART OUT

Land Ownership

F-1-A

County RICHLAND

T 23N R 57E Plat No 48

Farm Checked: Date 8-8-69

MONTANA WATER RESOURCES BOARD

Water Resources Survey

Photo No 6HH-158

By JIM REHBEIN

Legal Land Owner SUBURBAN HOMES Address SIDNEY, MONT

Operator NIELS FRANDSEN Address RT 1 SIDNEY, MONT.

Water is delivered by:— 1. Private System; 2. Ditch Company; 3. State Project; (4.) Federal Project; (5.) Irrigation District

App. No. Decree No.	NAME OF APPROPRIATOR TO WHOM DECREED	NAME OF STREAM	Date App. Date Priority	Miner's Inches	In Use	NAME OF DITCH (Water Delivered By)	No.	R/F	Present Irr. Acres	Irrigable Acres
*SEE PROJ.	USBR.	YELLOWSTONE RIVER			YES	LOWER YELLOWSTONE MAIN CANAL LAT # F	4/6-	R	3.50 OK	

NOTE: R—Denotes Regular Irrigation. F—Flood Irrigation.

Adequate Supply: Yes..... No..... Explain.....

Remarks

* LOWER YELLOWSTONE IRRIGATION PROJECT

SERIAL NO 371-4 SEC. 21 IN NE SE IN SE SE ACRES TOTAL 3.50

THIS 3.50 ACRES IS A PART OF THE TOTAL OWNED BY WILLIAMSON, REES & KOCH

River Basin YELLOWSTONE

Also in: Plat No.	Twp.	Rge.	Plat No.	Twp.	Rge.	Plat No.	Twp.	Rge.
Plat No.	Twp.	Rge.	Plat No.	Twp.	Rge.	Plat No.	Twp.	Rge.

Information From:

NIELS FRANDSEN

6	5	4	3	2	1
7	8	9	10	11	12
18	17	16	15	14	13
19	20	21	22	23	24
30	29	28	27	26	25
31	32	33	34	35	36

Land Ownership

F-1-A

County RICHLAND

T 23N R 57E Plat No. 48

Farm Checked: Date 8-8-69

MONTANA WATER RESOURCES BOARD

Water Resources Survey

Photo No. GHH -158

By JIM REHBEIN

Legal Land Owner SUBURBAN HOMES Address SIDNEY, MONT

Operator HU N. & ELAINE WILLIAMSON Address SIDNEY, MONT

Water is delivered by:— 1. Private System; 2. Ditch Company; 3. State Project; (4) Federal Project; (5.) Irrigation District

App. No. Decree No.	NAME OF APPROPRIATOR TO WHOM DECREED	NAME OF STREAM	Date App. Date Priority	Miner's Inches	In Use	NAME OF DITCH (Water Delivered By)	No.	R/F	Present Irr. Acres	Irrigable Acres
* SEE PROJ	USBR.	YELLOWSTONE RIVER			NO	LOWER YELLOWSTONE MAIN CANAL LAT. F	4/5	R	—	~~3.00~~ NONE

NOTE: R—Denotes Regular Irrigation. F—Flood Irrigation.

Adequate Supply: Yes..... No..... Explain.....

Remarks.....

* LOWER YELLOWSTONE IRRIGATION PROJECT

SERIAL NO.	SEC. 21	ACRES
	NE SE	1.70
371-A	SE SE	1.90
	TOTAL	3.60

USES WELLS ONLY ON YARD

River Basin YELLOWSTONE

Also in: Plat No..... Twp..... Rge.....	Plat No..... Twp..... Rge.....	Plat No..... Twp..... Rge.....
Plat No..... Twp..... Rge.....	Plat No..... Twp..... Rge.....	Plat No..... Twp..... Rge.....

Information From:

HU N. WILLIAMSON

6	5	4	3	2	1
7	8	9	10	11	12
18	17	16	15	14	13
19	20	21	22	23	24
30	29	28	27	26	25
31	32	33	34	35	36

Land Ownership ....

F-1-A

County RICHLAND T 23N R 59E Plat No. 48

Farm Checked: Date 8-8-69 Photo No. 6H4 58

By JIM REHBEIN

MONTANA WATER RESOURCES BOARD
Water Resources Survey

Legal Land Owner SUBURBAN HOMES · Address SIDNEY, MONT.

Operator DON REES Address 516 3RD AVE SE SIDNEY, MONT

Water is delivered by:— 1. Private System; 2. Ditch Company; 3. State Project; (4.) Federal Project; (5.) Irrigation District

App. No. Decree No.	NAME OF APPROPRIATOR TO WHOM DECREED	NAME OF STREAM	Date App. Date Priority	Miner's Inches	In Use	NAME OF DITCH (Water Delivered By)	No.	R/F	Present Irr. Acres	Irrigable Acres
*SEE PROJ	USBR	YELLOWSTONE RIVER			NO	LOWER YELLOWSTONE MAIN CANAL	415	R	—	~~1.50~~ NONE

NOTE: R—Denotes Regular Irrigation. F—Flood Irrigation.

Adequate supply: Yes..... No..... Explain .....

Remarks

* LOWER YELLOWSTONE IRRIGATION PROJECT

SERIAL # SEC. 21 ACRES
1/4 NE SE
371-A 1/4 SE SE 1.50

River Basin YELLOWSTONE

Also in: Plat No..... Twp..... Rge.....	Plat No..... Twp..... Rge.....	Plat No..... Twp..... Rge.....
Plat No..... Twp..... Rge.....	Plat No..... Twp..... Rge.....	Plat No..... Twp..... Rge.....

Information From:

DON REES

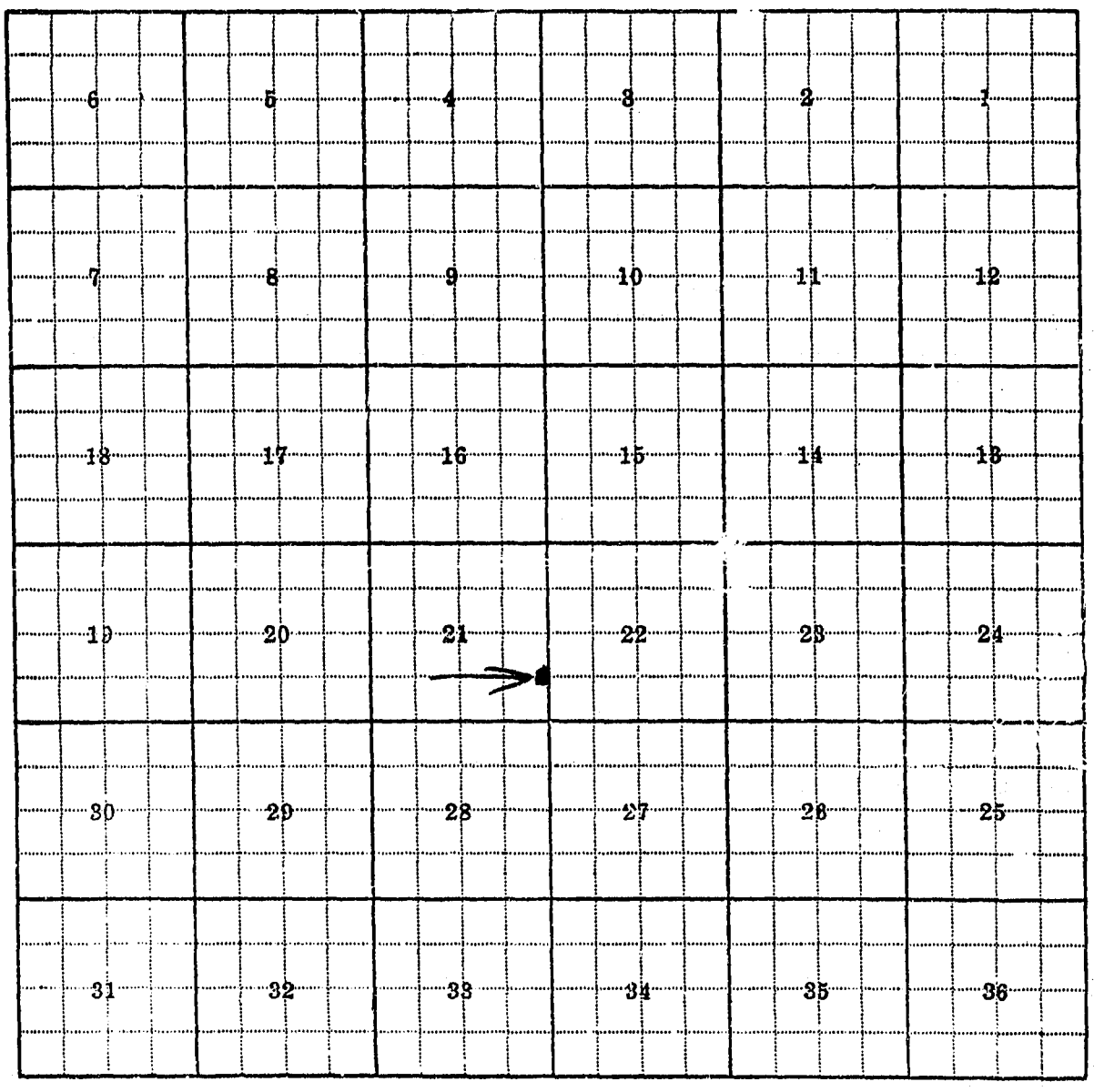

6	5	4	3	2	1
7	8	9	10	11	12
18	17	16	15	14	13
19	20	21	22	23	24
30	29	28	27	26	25
31	32	33	34	35	36

Land Ownership

F-1-A

County RICHLAND

Farm Checked: Date 8-8-69

By JIM REHBEIN

T 23N R 59E Plat No. 48

Photo No. 6 HH 158

MONTANA WATER RESOURCES BOARD

Water Resources Survey

Legal Land Owner SUBURBAN HOMES Address SIDNEY MONT

Operator VC & LOIS L. KOCH Address SIDNEY MONT

Water is delivered by:— 1. Private System; 2. Ditch Company; 3. State Project; (4.) Federal Project; (5.) Irrigation District

App. No. Decree No.	NAME OF APPROPRIATOR TO WHOM DECREED	NAME OF STREAM	Date App. Date Priority	Miner's Inches	In Use	NAME OF DITCH (Water Delivered By)	No.	R/F	Present Irr. Acres	Irrigable Acres
* SEE PROJ	USBR	YELLOWSTONE RIVER			NO	LOWER YELLOWSTONE MAIN CANAL	4/5	R	—	~~1.30~~ NONE

NOTE: R—Denotes Regular Irrigation. F—Flood Irrigation.

Adequate Supply: Yes..... No..... Explain.....

Remarks.....

* LOWER YELLOWSTONE IRRIGATION PROJECT

SERIAL NO SEC. 21 ACRES

371-A NESE 1.30

USES WELLS ONLY ON YARD

River Basin YELLOWSTONE

Also in: Plat No..... Twp..... Rge.....	Plat No..... Twp..... Rge.....	Plat No..... Twp..... Rge.....
Plat No..... Twp..... Rge.....	Plat No..... Twp..... Rge.....	Plat No..... Twp..... Rge.....

Information From: VC. KOCH

6	5	4	3	2	1
7	8	9	10	11	12
18	17	16	15	14	13
19	20	21	22	23	24
30	29	28	27	26	25
31	32	33	34	35	36

Land Ownership

ASSESSMENT RECORD

Lower Yellowstone Irrigation District No. 1

Class 1

Suburban Homes

Sidney

Serial No. 371-4

Assessment for year 1968

LAND DESCRIPTION				LEVY						
				Operation and Maintenance			United States Construction			
Subdivision	Sec. or Lot	Twp. or Blk.	Range	Acres Assessable	Rate	Amount	Acres Assessable	Rate	Amount	Total Charges United States and Distri
Hu N. & Elaine Williamson	21	23	59	1.90		8.55				
Hu N. & Elaine Williamson				1.70		7.65				
V.G. & Lois L. Koch				1.50		6.75				
V.G. & Lois L. Koch				1.30		5.85				
TOTAL				6.40	4.50	28.80				28.80

Assessment will be included in the County Treasurer's Statement with other City, County and State Assessments which shou be paid to the County Treasurer.

F-1-A

County RICHLAND

T 23 N R 59 E Plat No 48

Farm Checked: Date 8-13-69

MONTANA WATER RESOURCES BOARD

Water Resources Survey

Photo No 6HH-158

By JIM REHBEIN

Legal Land Owner SIDNEY CEMETERY ASSOCIATION Address SIDNEY, MONTANA

Operator SAME Address

Water is delivered by:— 1. Private System; 2. Ditch Company; 3. State Project; (4) Federal Project; (5) Irrigation District

App. No. Decree No.	NAME OF APPROPRIATOR TO WHOM DECREED	NAME OF STREAM	Date App. Date Priority	Miner's Inches	In Use	NAME OF DITCH (Water Delivered By)	No.	R/F	Present Irr. Acres	Irrigable Acres
* SEE PROJ	U.S.R.R.	YELLOWSTONE RIVER			YES	LOWER YELLOWSTONE MAIN CANAL	4/5	R	~~21~~ 18.00	~~30~~ 13.00

NOTE: R—Denotes Regular Irrigation. F—Flood Irrigation.

Adequate Supply: Yes..... No..... Explain.....

Remarks.....

* LOWER YELLOWSTONE IRRIGATION PROJECT

SERIAL NO. SEC. 21 ACRES

NONE NWNW 30.00 APPOX.

PUMP INTO 16,000 GAL TANK ON TOP OF THE HILL THEY FILL THE TANK FROM MAIN CANAL FOR IRRIGATING SMALL PLOTS. THEY PUMP & SPRINKLE DIRECT IN ALL OF THE CEMETERY. STUCH PUMP THEY ARE NOT CHARGED FOR THIS WATER. THEY DO NOT REMOVE ANY SPRINKLER HEADS FOR GOING OVER THE HILL OR ACROSS THE COULEE THEREFORE BOTH ARE IRRIGATED PX COULD BE SPRINKLED River Basin YELLOWSTONE

Also in: Plat No..... Twp..... Rge.....	Plat No..... Twp..... Rge.....	Plat No..... Twp..... Rge.....
Plat No..... Twp..... Rge.....	Plat No..... Twp..... Rge.....	Plat No..... Twp..... Rge.....

Information From:

HENRY SCHWENKE
CARE TAKER

6	5	4	3	2	1
7	8	9	10	11	12
18	17	16	15	14	13
19	20	21	22	23	24
30	29	28	27	26	25
31	32	33	34	35	36

Land Ownership

F-1-A

County RICHLAND

Farm Checked: Date 8-13-69

By J. REHBEIN

T23N R59E Plat No. 48

Photo No. 6HH-158

MONTANA WATER RESOURCES BOARD

Water Resources Survey

Legal Land Owner SIDNEY LAND & LIVESTOCK Address % GUNNER HANSEN SIDNEY, MONTANA

Operator GUNNER HANSEN Address SIDNEY, MONT

Water is delivered by:— 1. Private System; 2. Ditch Company; 3. State Project; (4) Federal Project; (5.) Irrigation District

App. No. Decree No.	NAME OF APPROPRIATOR TO WHOM DECREED	NAME OF STREAM	Date App. Date Priority	Miner's Inches	In Use	NAME OF DITCH (Water Delivered By)	No.	R/F	Present Irr. Acres	Irrigable Acres
* SEE PROJ	U.S.B.R.	YELLOWSTONE RIVER			YES	LOWER YELLOWSTONE MAIN CANAL	4/5	R	~~215.10~~	—
						LAT # F & F1			✓203.00	

NOTE: R—Denotes Regular Irrigation. F—Flood Irrigation.

Adequate Supply: Yes..... No..... Explain.....

Remarks.....

51.60
145.50
18.00
215.10

* LOWER YELLOWSTONE IRRIGATION PROJECT

SERIAL NO.	SECTION 21	ACRES
	SW SE	38.00
365	SE SE W. OF ROAD	13.60
	TOTAL	51.60
SERIAL NO.	SECTION 21	ACRES
	NE SW	38.00
364	SE SW	38.00
	NE SE W. OF ROAD	31.30
	NW SE	38.20
SERIAL NO. SEC. 21	TOTAL	145.50
360 SEC. 21 - N½ NW SW		18.00

River Basin YELLOWSTONE

Also in: Plat No..... Twp..... Rge.....	Plat No..... Twp..... Rge.....	Plat No..... Twp..... Rge.....
Plat No..... Twp..... Rge.....	Plat No..... Twp..... Rge.....	Plat No..... Twp..... Rge.....

Information From: GUNNER HANSEN

6	5	4	3	2	1
7	8	9	10	11	12
18	17	16	15	14	13
19	20	21 (360, 364, 365)	22	23	24
30	29	28	27	26	25
31	32	33	34	35	36

Land Ownership

F-1-A

County RICHLAND T 23N R 59E Plat No 48

Farm Checked: Date 8-11-69

MONTANA WATER RESOURCES BOARD
Water Resources Survey

Photo No. 6HH-158

By JIM REHBEIN

Legal Land Owner WILLIAM FINK Address RT. 1 SIDNEY, MONT.

Operator SAME Address

Water is delivered by:— 1. Private System; 2. Ditch Company; 3. State Project; (4.) Federal Project; (5.) Irrigation District

App. No. Decree No.	NAME OF APPROPRIATOR TO WHOM DECREED	NAME OF STREAM	Date App. Date Priority	Miner's Inches	In Use	NAME OF DITCH (Water Delivered By)	No.	R/F	Present Irr. Acres	Irrigable Acres
*SEE BELOW	USER	YELLOWSTONE RIVER			YES	LOWER YELLOWSTONE MAIN CANAL LAT F	4/5	R	2.10 OK	—

NOTE: R--Denotes Regular Irrigation. F—Flood Irrigation.

Adequate Supply: Yes..... No..... Explain.....

Remarks.....

* LOWER YELLOWSTONE IRRIGATION PROJECT

SERIAL NO SEC 21 ACRES

363-7 PT. S½ SWSW 2.10

FINK USES BOTH CANAL WATER & HIS WELL

River Basin YELLOWSTONE

Also in: Plat No.	Twp.	Rge.	Plat No.	Twp.	Rge.	Plat No.	Twp.	Rge.
Plat No.	Twp.	Rge.	Plat No.	Twp.	Rge.	Plat No	Twp.	Rge.

Information From:

WILLIAM FINK

6	5	4	3	2	1
7	8	9	10	11	12
18	17	16	15	14	13
19	20	21	22	23	24
30	29	28	27	26	25
31	32	33	34	35	36

Land Ownership

F-1-A

County RICHLAND

T 23N R 59E Plat No 48

Farm Checked: Date 8-11-69

MONTANA WATER RESOURCES BOARD
Water Resources Survey

Photo No. 6HH 158

By JIM REHBEIN

Legal Land Owner HAROLD HENDERSON Address RT. 1 SIDNEY, MONT

Operator SAME Address

Water is delivered by:— 1. Private System; 2. Ditch Company; 3. State Project; (4.) Federal Project; (5.) Irrigation District

App. No. Decree No.	NAME OF APPROPRIATOR TO WHOM DECREED	NAME OF STREAM	Date App. Date Priority	Miner's Inches	In Use	NAME OF DITCH (Water Delivered By)	No.	R/F	Present Irr. Acres	Irrigable Acres
* SEE PROJ	USA R	YELLOWSTONE RIVER			YES	LOWER YELLOWSTONE MAIN CANAL LAT. E1	4/5	R	1.71	7

NOTE: R—Denotes Regular Irrigation. F—Flood Irrigation.

Adequate Supply: Yes..... No..... Explain.....

Remarks.....

* LOWER YELLOWSTONE IRRIGATION PROJECT

SERIAL NO. SEC 21 ACRES

363-1 PT SE SWSW 1.71

River Basin YELLOWSTONE

Also in: Plat No.	Twp.	Rge.	Plat No.	Twp.	Rge.	Plat No.	Twp.	Rge.
Plat No.	Twp.	Rge	Plat No.	Twp.	Rge.	Plat No.	Twp.	Rge.

Information From:

HAROLD HENDERSON

6	5	4	3	2	1
7	8	9	10	11	12
18	17	16	15	14	13
19	20	21	22	23	24
30	29	28	27	26	25
31	32	33	34	35	36

Land Ownership

F-1-A

County RICHLAND

Farm Checked: Date 8-11-69

By JIM REABEIN

T 23 N R 59 E Plat No. 48

Photo No. 6HH-158

MONTANA WATER RESOURCES BOARD

Water Resources Survey

Legal Land Owner CLYDE MOORE Address RT. 1 SIDNEY MONT.

Operator SAME Address

Water is delivered by:— 1. Private System; 2. Ditch Company; 3. State Project; (4.) Federal Project; (5.) Irrigation District

App. No. Decree No.	NAME OF APPROPRIATOR TO WHOM DECREED	NAME OF STREAM	Date App. Date Priority	Miner's Inches	In Use	NAME OF DITCH (Water Delivered By)	No.	R/F	Present Irr. Acres	Irrigable Acres
* SEE PROJ	USBR	YELLOWSTONE RIVER			YES	LOWER YELLOWSTONE MAIN CANAL	4/5	R	.91	—
						LAT # F			OK	—

NOTE: R—Denotes Regular Irrigation. F—Flood Irrigation.

Adequate Supply: Yes..... No..... Explain.....

Remarks

* LOWER YELLOWSTONE IRRIGATION PROJECT

SERIAL NO. SEC ACRES

363-5 PT S½ SWSW .91

THIS IS THE FIRST YEAR MOORE HAS IRRIGATED FROM THE DITCH. HE HAS A WELL

River Basin YELLOWSTONE

Also in: Plat No..... Twp..... Rge.....	Plat No..... Twp..... Rge.....	Plat No..... Twp..... Rge.....
Plat No..... Twp..... Rge.....	Plat No..... Twp..... Rge.....	Plat No..... Twp..... Rge.....

Information From:

CLYDE MOORE

6	5	4	3	2	1
7	8	9	10	11	12
18	17	16	15	14	13
19	20	21	22	23	24
30	29	28	27	26	25
31	32	33	34	35	36

Land Ownership

F-1-A

County RICHLAND

T 23 N R 59 E Plat No. 18

Farm Checked: Date 8-11-69

MONTANA WATER RESOURCES BOARD

Water Resources Survey

Photo No. 6HH 168

By JIM REHBEIN

Legal Land Owner DOROTHY A RODGERS Address RT 1 SIDNEY, MONT

Operator SAME Address

Water is delivered by:— 1. Private System; 2. Ditch Company; 3. State Project; (4) Federal Project; (5) Irrigation District

App. No. Decree No.	NAME OF APPROPRIATOR TO WHOM DECREED	NAME OF STREAM	Date App. Date Priority	Miner's Inches	In Use	NAME OF DITCH (Water Delivered By)	No.	R/F	Present Irr. Acres	Irrigable Acres
*SEE PROJ	USBR	YELLOWSTONE RIVER			YES	LOWER YELLOWSTONE MAIN CANAL	4/6	R	0.90-	—
						L.A.T. F			OR	

NOTE: R—Denotes Regular Irrigation. F—Flood Irrigation.

Adequate Supply: Yes..... No..... Explain.....

Remarks

* LOWER YELLOWSTONE IRRIGATION PROJECT

SERIAL NO. SEC 21. ACRES

363-3 PT SW SWSW .90

USES WELL MOST OF THE TIME

River Basin YELLOWSTONE

Also in: Plat No.	Twp.	Rge.	Plat No.	Twp.	Rge.	Plat No.	Twp.	Rge.
Plat No.	Twp.	Rge.	Plat No.	Twp.	Rge.	Plat No.	Twp.	Rge.

Information From:

TED RODGERS

6	5	4	3	2	1
7	8	9	10	11	12
18	17	16	15	14	13
19	20	21	22	23	24
30	29	28	27	26	25
31	32	33	34	35	36

Land Ownership

F-1-A

County RICHLAND T 23 N R 59 E Plat No 48

Farm Checked: Date 8-11-69

MONTANA WATER RESOURCES BOARD

Water Resources Survey

Photo No. 64H-159

By JIM REHBEIN

Legal Land Owner WILLIAM A & LAVINA FORD Address RT. 1 SIDNEY, MONT.

Operator SAME Address

Water is delivered by:— 1. Private System; 2. Ditch Company; 3. State Project; (4) Federal Project; (5) Irrigation District

App. No. Decree No.	NAME OF APPROPRIATOR TO WHOM DECREED	NAME OF STREAM	Date App. Date Priority	Miner's Inches	In Use	NAME OF DITCH (Water Delivered By)	No.	R/F	Present Irr. Acres	Irrigable Acres
* SEE PROJ.	U.S.B.R.	YELLOWSTONE RIVER			NO	LOWER YELLOWSTONE MAIN CANAL	416	R	—	~~1.00~~ N.U.S.

NOTE: R—Denotes Regular Irrigation. F—Flood Irrigation.

Adequate Supply: Yes..... No..... Explain.....

Remarks.....

* LOWER YELLOWSTONE IRRIGATION PROJECT

SERIAL NO SEC 21 ACRES

363-6 PT SW SW SW 1.00

FORD USES WELLS ONLY CLAIMS TOO MUCH SILT & WEED SEEDS FROM DITCH WATER

River Basin YELLOWSTONE

Also in: Plat No..... Twp..... Rge.....	Plat No..... Twp..... Rge.....	Plat No..... Twp..... Rge.....
Plat No..... Twp..... Rge.....	Plat No..... Twp..... Rge.....	Plat No..... Twp..... Rge.....

Information From:

WILLIAM FORD

6	5	4	3	2	1
7	8	9	10	11	12
18	17	16	15	14	13
19	20	21	22	23	24
30	29	28	27	26	25
31	32	33	34	35	36

Land Ownership _____

_____

_____

F-1-A

County RICHLAND

T 23 N R 57 E Plat No. 4B

Farm Checked: Date 8-11-69

MONTANA WATER RESOURCES BOARD

Water Resources Survey

Photo No. 6 AH-158

By JIM PERRIN

Legal Land Owner EMMET & HOLDAH YOUNG Address RT. 1 SIDNEY, MONT

Operator SAME Address

Water is delivered by:— 1. Private System; 2. Ditch Company; 3. State Project; (4.) Federal Project; (5.) Irrigation District

App. No. Decree No.	NAME OF APPROPRIATOR TO WHOM DECREED	NAME OF STREAM	Date App. Date Priority	Miner's Inches	In Use	NAME OF DITCH (Water Delivered By)	No.	R/F	Present Irr. Acres	Irrigable Acres
* SEE PROJ	USBR	YELLOWSTONE RIVER			YES	LOWER YELLOWSTONE MAIN CANAL	4/5	R	✓.82	—
						LAT. F			OK	

NOTE: R—Denotes Regular Irrigation. F—Flood Irrigation.

Adequate Supply: Yes..... No..... Explain.....

Remarks.....

* LOWER YELLOWSTONE IRRIGATION PROJECT

SERIAL NO. SEC. 21 ACRES

363-2 PT SE SW SW .82

ALSO USES A WELL

River Basin YELLOWSTONE

Also in: Plat No.	Twp.	Rge.	Plat No.	Twp.	Rge.	Plat No.	Twp.	Rge.
Plat No.	Twp.	Rge.	Plat No.	Twp.	Rge.	Plat No.	Twp.	Rge.

Information From:

EMMET YOUNG

6	5	4	3	2	1
7	8	9	10	11	12
18	17	16	15	14	13
19	20	21	22	23	24
30	29	28	27	26	25
31	32	33	34	35	36

Land Ownership

F-1-A

County RICHLAND

T 23 N R 59 E Plat No 48

Farm Checked: Date 8-14-69

MONTANA WATER RESOURCES BOARD

Water Resources Survey

Photo No GHH 158

By JIM REHBEIN

Legal Land Owner WILBUR OTTO CORNELIA Address RT. 1 SIDNEY, MONT.

Operator SAME Address

Water is delivered by:— 1. Private System; 2. Ditch Company; 3. State Project; (4) Federal Project; (5) Irrigation District

App. No. Decree No.	NAME OF APPROPRIATOR TO WHOM DECREED	NAME OF STREAM	Date App. Date Priority	Miner's Inches	In Use	NAME OF DITCH (Water Delivered By)	No.	R/F	Present Irr. Acres	Irrigable Acres
* SEE PROJECT	USBR.	YELLOWSTONE RIVER			YES	LOWER YELLOWSTONE MAIN CANAL LAT F	A6	R	✓ 2.35 OK	—

NOTE: R—Denotes Regular Irrigation. F—Flood Irrigation.

Adequate Supply: Yes..... No..... Explain.....

Remarks

+ LOWER YELLOWSTONE IRRIGATION PROJECT

SERIAL NO	SEC. 21	ACRES
363-1A	PT S½ SWSW	.65
	PT S½ SWSW	1.70 ← NOT ON LIST
	TOTAL	2.35

River Basin YELLOWSTONE

Also in: Plat No..... Twp..... Rge.....	Plat No..... Twp..... Rge.....	Plat No..... Twp..... Rge.....
Plat No..... Twp..... Rge.....	Plat No..... Twp..... Rge.....	Plat No..... Twp..... Rge.....

Information From:

WILBUR CORNELIA

6	5	4	3	2	1
7	8	9	10	11	12
18	17	16	15	14	13
19	20	21	22	23	24
30	29	28	27	26	25
31	32	33	34	35	36

Land Ownership

F-1-A

County RICHLAND

T 23N R 59E Plat No. 48

Farm Checked: Date 8-11-69

MONTANA WATER RESOURCES BOARD

Water Resources Survey

Photo No. 6HH-158

By JIM REHBEIN

Legal Land Owner CLAIR & ELLEN BARTELS Address SIDNEY, MONT

Operator SAME Address

Water is delivered by:— 1. Private System; 2. Ditch Company; 3. State Project; (4) Federal Project; (5) Irrigation District

App. No. Decree No.	NAME OF APPROPRIATOR TO WHOM DECREED	NAME OF STREAM	Date App. Date Priority	Miner's Inches	In Use	NAME OF DITCH (Water Delivered By)	No.	R/F	Present Irr. Acres	Irrigable Acres
* SF# PROJECT	USBR	YELLOW STONE RIVER			YES	LOWER YELLOWSTONE MAIN CANAL	4/5"	R	✓ 31 —	—
						LAT. E			OK	

NOTE: R—Denotes Regular Irrigation. F—Flood Irrigation.

Adequate Supply: Yes..... No..... Explain.....

Remarks

* LOWER YELLOWSTONE IRRIGATION PROJECT

SERIAL NO	SECTION 21	ACRES
362-A	M SE SW SW	31

ALSO USES WELL

River Basin YELLOWSTONE

Also in: Plat No.	Twp.	Rge.	Plat No.	Twp.	Rge.	Plat No.	Twp.	Rge.
Plat No.	Twp.	Rge.	Plat No.	Twp.	Rge.	Plat No.	Twp.	Rge.

Information From:

MRS CLYDE MOORE (MISCHO

6	5	4	3	2	1
7	8	9	10	11	12
18	17	16	15	14	13
19	20	21	22	23	24
30	29	28	27	26	25
31	32	33	34	35	36

Land Ownership

F-1-A

County RICHLAND T 23N R 59E Plat No 48

Farm Checked: Date 8-8-69 Photo No 6 HH-158

By JIM REHBEIN

MONTANA WATER RESOURCES BOARD
Water Resources Survey

Legal Land Owner ASTRID PETERSON Address SIDNEY, MONT.

Operator BOB MARTIN Address RT 1 SIDNEY, MONT

Water is delivered by:— 1. Private System; 2. Ditch Company; 3. State Project; (4.) Federal Project; (5.) Irrigation District

App. No. Decree No.	NAME OF APPROPRIATOR TO WHOM DECREED	NAME OF STREAM	Date App. Date Priority	Miner's Inches	In Use	NAME OF DITCH (Water Delivered By)	No.	R/F	Present Irr. Acres	Irrigable Acres
*SEE PROJ.	USBR	YELLOWSTONE RIVER			YES	LOWER YELLOWSTONE MAIN CANAL LAT # F	96	R	1.80 OK	

NOTE: R—Denotes Regular Irrigation. F—Flood Irrigation.

Adequate Supply: Yes..... No..... Explain.....

Remarks

* LOWER YELLOWSTONE IRRIGATION PROJECT

SERIAL NO SECTION 21 ACRES

371-2 IN-NESE .80 YARD ONLY

River Basin YELLOWSTONE

Also in: Plat No..... Twp..... Rge.....	Plat No..... Twp..... Rge.....	Plat No..... Twp..... Rge.....
Plat No..... Twp..... Rge.....	Plat No..... Twp..... Rge.....	Plat No..... Twp..... Rge.....

Information From:

SORN PETERSON (BROTHER)

6	5	4	3	2	1
7	8	9	10	11	12
18	17	16	15	14	13
19	20	21	22	23	24
30	29	28	27	26	25
31	32	33	34	35	36

Land Ownership

F-1-A

County RICHLAND T23N R59E Plat No 48

Farm Checked: Date 8-11-69

MONTANA WATER RESOURCES BOARD

Water Resources Survey

Photo No. 6HH 159

By JIM REHBEIN

Legal Land Owner RUDOLPH FRANDSEN Address RT 1 SIDNEY MONT

Operator SAME Address

Water is delivered by:— 1. Private System; 2. Ditch Company; 3. State Project; (4.) Federal Project; (5) Irrigation District

App. No. Decree No.	NAME OF APPROPRIATOR TO WHOM DECREED	NAME OF STREAM	Date App. Date Priority	Miner's Inches	In Use	NAME OF DITCH (Water Delivered By)	No.	R/F	Present Irr. Acres	Irrigable Acres
* SEE PROJECT	USBR	YELLOWSTONE RIVER			YES	LOWER YELLOWSTONE MAIN CANAL	4/6	R	1.00	—
						LAT # F			OK	

NOTE: R—Denotes Regular Irrigation. F—Flood Irrigation.

Adequate Supply: Yes..... No..... Explain.....

Remarks.....

* LOWER YELLOWSTONE IRRIGATION PROJECT

SERIAL NO SEC 21 ACRES

371-1 SESE 1.00 - YARD ONLY

River Basin YELLOWSTONE

Also in: Plat No.	Twp.	Rge.	Plat No.	Twp.	Rge.	Plat No.	Twp.	Rge.
Plat No.	Twp.	Rge.	Plat No.	Twp.	Rge.	Plat No.	Twp.	Rge.

Information From:

RUDOLPH FRANDSEN

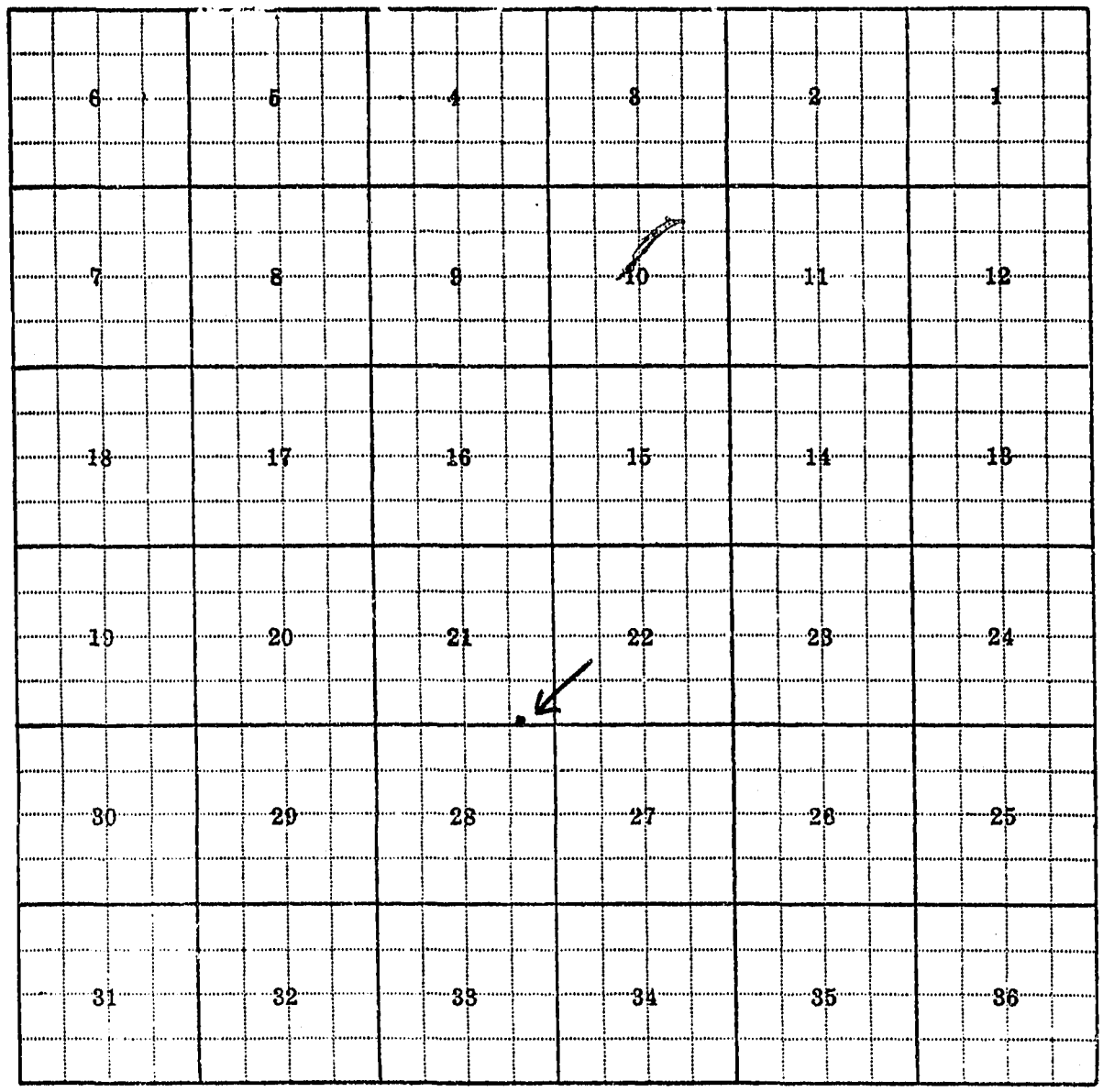

6	5	4	3	2	1
7	8	9	10	11	12
18	17	16	15	14	13
19	20	21	22	23	24
30	29	28	27	26	25
31	32	33	34	35	36

Land Ownership

F-1-A

County RICHLAND

Farm Checked: Date 8-8-69

By JIM REHBEIN

MONTANA WATER RESOURCES BOARD

Water Resources Survey

T 23 N R 59 E Plat No. 48

Photo No. 6HH-158

Legal Land Owner HARRY ROBINSON Address RT. 1 SIDNEY, MONT

Operator DAVID MCINTYRE Address RT 1 SIDNEY, MONT

Water is delivered by:— 1. Private System; 2. Ditch Company; 3. State Project; (4.) Federal Project; (5.) Irrigation District

App. No. Decree No.	NAME OF APPROPRIATOR TO WHOM DECREED	NAME OF STREAM	Date App. Date Priority	Miner's Inches	In Use	NAME OF DITCH (Water Delivered By)	No.	R/F	Present Irr. Acres	Irrigable Acres
*SEE PROJ	USBR	YELLOWSTONE RIVER			YES	LOWER YELLOWSTONE MAIN CANAL	4/5	R	8.80	—
						LAT. F			OC	

NOTE: R—Denotes Regular Irrigation. F—Flood Irrigation.

Adequate Supply: Yes..... No..... Explain.....

Remarks.....

* LOWER YELLOWSTONE IRRIGATION PROJECT

SERIAL NO. SEC. 21 ACRES

371-5 NESE .80 YARD ONLY

River Basin YELLOWSTONE

Also in: Plat No..... Twp..... Rge.....	Plat No..... Twp..... Rge.....	Plat No..... Twp..... Rge.....
Plat No..... Twp..... Rge.....	Plat No..... Twp..... Rge.....	Plat No..... Twp..... Rge.....

Information From: CHARLENE MCINTYRE

6	5	4	3	2	1
7	8	9	10	11	12
18	17	16	15	14	13
19	20	21	22	23	24
30	29	28	27	26	25
31	32	33	34	35	36

Land Ownership

F-1-A

County RICHLAND

T 23N R 59E Plat No. 48

Farm Checked: Date 8-9-69

MONTANA WATER RESOURCES BOARD
Water Resources Survey

Photo No. 6414-168

By JIM REGIERY

Legal Land Owner NOEL J. TESSIER Address SIDNEY, MONT.

Operator SAME Address

Water is delivered by:— 1. Private System; 2. Ditch Company; 3. State Project; (4.) Federal Project; (5.) Irrigation District

App. No. Decree No.	NAME OF APPROPRIATOR TO WHOM DECREED	NAME OF STREAM	Date App. Date Priority	Miner's Inches	In Use	NAME OF DITCH (Water Delivered By)	No.	R/F	Present Irr. Acres	Irrigable Acres
* SEE PROJ	USBR	YELLOWSTONE RIVER			YES	LOWER YELLOWSTONE MAIN CANAL LAT # F	4/5	R	0.50	—

NOTE: R—Denotes Regular Irrigation. F—Flood Irrigation.

Adequate Supply: Yes..... No..... Explain.....

Remarks.....

* LOWER YELLOWSTONE IRRIGATION PROJECT

SERIAL NO. SEC. 21 ACRES

371-3 NE SE .60 YARD ONLY

River Basin YELLOWSTONE

Also in: Plat No..... Twp..... Rge.....	Plat No..... Twp..... Rge.....	Plat No..... Twp..... Rge.....
Plat No..... Twp..... Rge.....	Plat No..... Twp..... Rge.....	Plat No..... Twp..... Rge.....

Information From:

NOEL TESSIER

6	5	4	3	2	1
7	8	9	10	11	12
18	17	16	15	14	13
19	20	21	22	23	24
30	29	28	27	26	25
31	32	33	34	35	36

Land Ownership

F-1-A

County RICHLAND

Farm Checked: Date 8-11-69

By JIM REHBEIN

T 23N R 59E Plat No 48

Photo No 6 HH-158

MONTANA WATER RESOURCES BOARD

Water Resources Survey

Legal Land Owner CECELIA RASMUSSEN Address RT-1 SIDNEY, MONT.

Operator ARNOLD DIGE Address RT1 SIDNEY, MONT

Water is delivered by:— 1. Private System; 2. Ditch Company; 3. State Project; (4.) Federal Project; (5.) Irrigation District

App. No. Decree No.	NAME OF APPROPRIATOR TO WHOM DECREED	NAME OF STREAM	Date App. Date Priority	Miner's Inches	In Use	NAME OF DITCH (Water Delivered By)	No.	R/F	Present Irr. Acres	Irrigable Acres
* SEE PROJECT	U.S.B.R.	YELLOWSTONE RIVER			YES	LOWER YELLOWSTONE MAIN CANAL	4/5	R	~~9.00~~	—
						LAT. F1			8.00	

NOTE: R—Denotes Regular Irrigation. F—Flood Irrigation.

Adequate Supply: Yes..... No..... Explain.....

Remarks

* LOWER YELLOWSTONE IRRIGATION PROJECT

SERIAL NO SECTION 21 ACRES

363 S½ SWSW E. 9 ACRES 9.00

River Basin YELLOWSTONE

Also in: Plat No..... Twp..... Rge.....	Plat No..... Twp..... Rge.....	Plat No..... Twp..... Rge.....
Plat No..... Twp..... Rge.....	Plat No..... Twp..... Rge.....	Plat No..... Twp..... Rge.....

Information From:

RUSSELL DIGE

6	5	4	3	2	1
7	8	9	10	11	12
18	17	16	15	14	13
19	20	21	22	23	24
30	29	28	27	26	25
31	32	33	34	35	36

Land Ownership

F-1-A

County RICHLAND

T 23N R 59E Plat No 48

Farm Checked: Date 8-11-69

MONTANA WATER RESOURCES BOARD
Water Resources Survey

Photo No 6HH-58

By JIM REHBEIN

Legal Land Owner FLORENCE R. GRANT Address RT. 1 SIDNEY, MONT.

Operator ARNOLD DIGE Address RT 1 SIDNEY, MONT

Water is delivered by:— 1. Private System; 2. Ditch Company; 3. State Project; (4.) Federal Project; (5.) Irrigation District

App. No. Decree No.	NAME OF APPROPRIATOR TO WHOM DECREED	NAME OF STREAM	Date App. Date Priority	Miner's Inches	In Use	NAME OF DITCH (Water Delivered By)	No.	R/F	Present Irr. Acres	Irrigable Acres
* SEE PROJECT	U.S.B.R.	YELLOWSTONE RIVER			YES	LOWER YELLOWSTONE MAIN CANAL	F/S	R	19.50	—
						LAT. F1			OK	

NOTE: R—Denotes Regular Irrigation. F—Flood Irrigation.

Adequate Supply: Yes..... No..... Explain.....

Remarks.....

* LOWER YELLOWSTONE IRRIGATION PROJECT

SERIAL No. SECTION 21 ACRES

362 N½ SWSW 1950

River Basin YELLOWSTONE

Also in: Plat No.	Twp.	Rge.	Plat No.	Twp.	Rge.	Plat No.	Twp.	Rge.
Plat No.	Twp.	Rge.	Plat No.	Twp.	Rge.	Plat No.	Twp.	Rge.

Information From:

RUSSELL DIGE (Sa

6	5	4	3	2	1
7	8	9	10	11	12
18	17	16	15	14	13
19	20	21	22	23	24
30	29	28	27	26	25
31	32	33	34	35	36

367

Land Ownership

F-1-A

County RICHLAND

T 23N R 59E Plat No. 48

Farm Checked: Date 8-6-69

MONTANA WATER RESOURCES BOARD

Water Resources Survey

Photo No. 6-HH-158

By JIM REUBEIN

Legal Land Owner KRISTINE PETERSON Address 401 W. MAIN, SIDNEY, MONT

Operator SORN PETERSON Address SIDNEY, MONT

Water is delivered by:— 1. Private System; 2. Ditch Company; 3. State Project; (4.) Federal Project; (5.) Irrigation District

App. No. Decree No.	NAME OF APPROPRIATOR TO WHOM DECREED	NAME OF STREAM	Date App. Date Priority	Miner's Inches	In Use	NAME OF DITCH (Water Delivered By)	No.	R/F	Present Irr. Acres	Irrigable Acres
* S&A PROJECT	USBR	YELLOWSTONE RIVER			YES	LOWER YELLOWSTONE MAIN CANAL & LAT # 6	1	R	~~118.60~~ 132.00	—

NOTE: R—Denotes Regular Irrigation. F—Flood Irrigation.

Adequate Supply: Yes..... No..... Explain.....

Remarks.....

* LOWER YELLOWSTONE IRRIGATION PROJECT

SERIAL NO.	SECTION 21	ACRES
	SE NE	40.00
366	SW NE	37.30
	TOTAL	77.30
SERIAL NO.	SECTION 21	ACRES
	N½ SE NW, N½S½ SE NW	30.00
358	N½ SW NW, N½S½ SW NW	22.30
	TOTAL	52.30
SERIAL NO.	SECTION 21	ACRES
	S½ S½ SW NW	10.00
359	S½ S½ SE NW	9.00
	TOTAL	19.00

River Basin YELLOWSTONE

Also in: Plat No.	Twp.	Rge.	Plat No.	Twp.	Rge.	Plat No.	Twp.	Rge.
Plat No.	Twp.	Rge.	Plat No.	Twp.	Rge.	Plat No.	Twp.	Rge.

Information From:

SORN PETERSON

6	5	4	3	2	1
7	8	9	10	11	12
18	17	16	15	14	13
19	20	348 ~~349~~ 21 316 366	22	23	24
30	29	28	27	26	25
31	32	33	34	35	36

Land Ownership

F-1-A

County RICHLAND

T 23N R 59E Plat No. 48

Farm Checked: Date 8-7-69

MONTANA WATER RESOURCES BOARD

Water Resources Survey

Photo No. 6HH-158

By JIM REHBEIN

Legal Land Owner BEAGLE LAND & LIVESTOCK Address SIDNEY, MONT.

Operator NIELS & DAVID FRANDSEN Address RT 1 SIDNEY, MONT

Water is delivered by:— 1. Private System; 2. Ditch Company; 3. State Project; (4.) Federal Project; (5.) Irrigation District

App. No. Decree No.	NAME OF APPROPRIATOR TO WHOM DECREED	NAME OF STREAM	Date App. Date Priority	Miner's Inches	In Use	NAME OF DITCH (Water Delivered By)	No.	R/F	Present Irr. Acres	Irrigable Acres
*SEE PROJ.	USBR	YELLOWSTONE RIVER			YES	LOWER YELLOWSTONE MAIN CANAL	4/5	R	~~180.33~~	—
						LAT # F & F3		✓	175.00	—
						& BEAGLE PUMP				

NOTE: R—Denotes Regular Irrigation. F—Flood Irrigation.

Adequate Supply: Yes..... No..... Explain.....

Remarks

* LOWER YELLOWSTONE IRRIGATION PROJECT

SERIAL NO.	SECTION 22	ACRES
	E½ NW¼ SE¼	16.34 ← FRANDSEN HAS TO PUMP & XELIFT THE WATER
372	SW SE W OF R.R.	17.09 FOR THIS FIELD
	NE SE W OF R.R.	1.40
	TOTAL	34.83
SERIAL NO.	SEC. 27	ACRES
	SW NW	37.30
385	NW NW	38.20
	NE NW	36.10
	SE NW	33.90
	TOTAL	145.50

River Basin YELLOWSTONE

Also in: Plat No..... Twp..... Rge.....	Plat No..... Twp..... Rge.....	Plat No..... Twp..... Rge.....
Plat No..... Twp..... Rge.....	Plat No..... Twp..... Rge.....	Plat No..... Twp..... Rge.....

Information From:

NIELS FRANDSEN

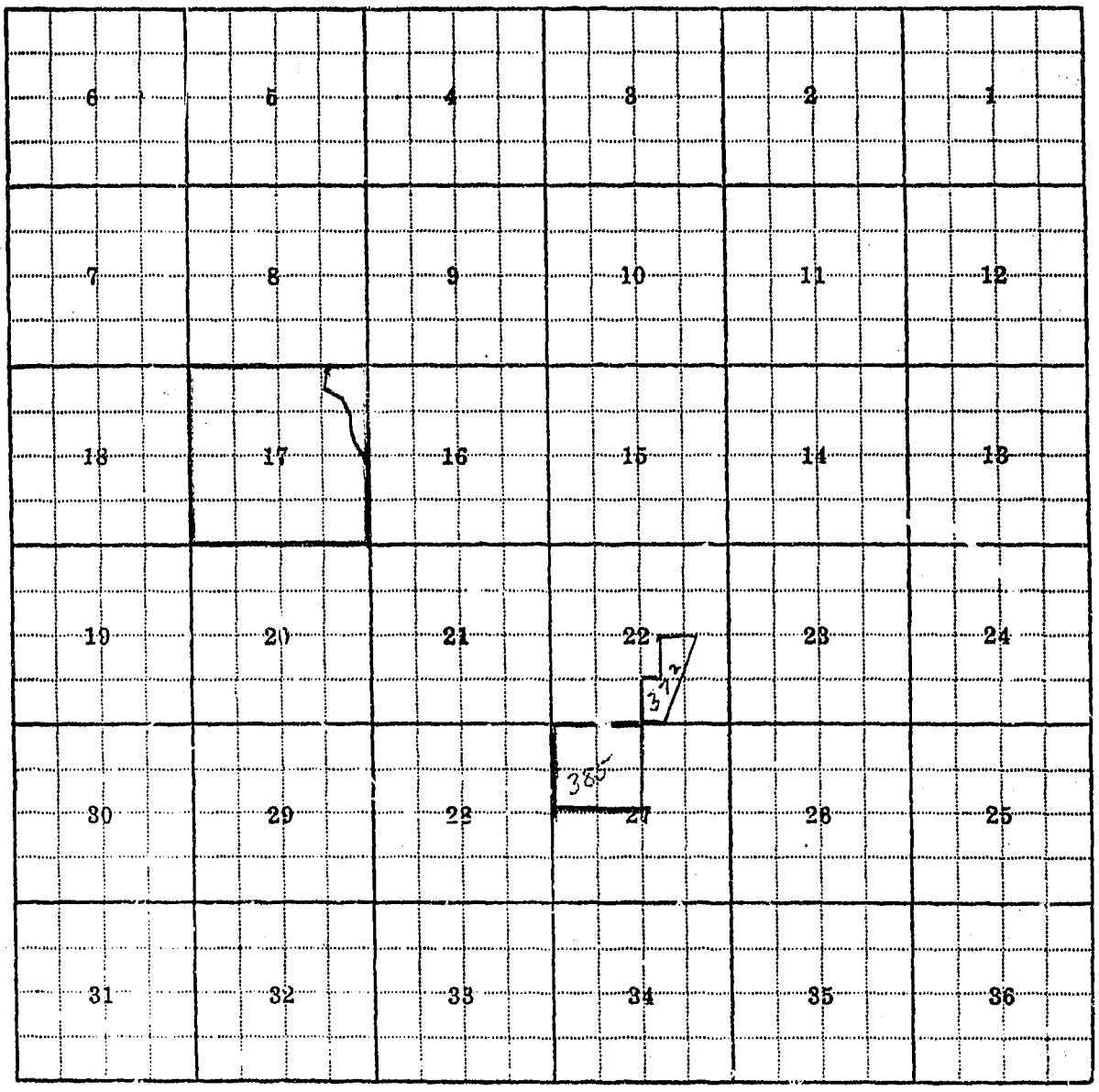

Land Ownership

F-1-A

County RICHLAND

T 23N R 59E Plat No 48

Farm Checked: Date 8-7-69

MONTANA WATER RESOURCES BOARD
Water Resources Survey

Photo No 6HH-158

By JIM RENBEIN

Legal Land Owner JOSEPH GARTNER & RUSSELL DENOWH Address GIRARD RT. SIDNEY, MONT.

Operator SAME Address

Water is delivered by:— 1. Private System; 2. Ditch Company; 3. State Project; (4.) Federal Project; (5.) Irrigation District

App. No. Decree No.	NAME OF APPROPRIATOR TO WHOM DECREED	NAME OF STREAM	Date App. Date Priority	Miner's Inches	In Use	NAME OF DITCH (Water Delivered By)	No.	R/F	Present Irr. Acres	Irrigable Acres
* SEE REM.	U.S.B.R.	YELLOWSTONE RIVER			YES	LOWER YELLOWSTONE MAIN CANAL LAT # F	4/5	R	68.20	
									OK	

NOTE: R—Denotes Regular Irrigation. F—Flood Irrigation.

Adequate Supply: Yes..... No..... Explain.....

Remarks

* LOWER YELLOW STONE IRRIGATION PROJECT

SERIAL No.	SECTION 22	ACRES
	NE SW	25.00
370-I	W½ NWSE	20.00
	SESW E 50 RODS	23.20
	TOTAL	68.20

River Basin YELLOW STONE

Also in: Plat No.	Twp.	Rge.	Plat No.	Twp.	Rge.	Plat No.	Twp.	Rge.
Plat No.	Twp.	Rge.	Plat No.	Twp.	Rge.	Plat No.	Twp.	Rge.

Information From:

RUSSELL DENOWH

6	5	4	3	2	1
7	8	9	10	11	12
18	17	16	15	14	13
19	20	21	22	23	24
30	29	28	27	26	25
31	32	33	34	35	36

Land Ownership

F-1-A

County RICHLAND

Farm Checked: Date 8-7-69

By JIM REHBEIN

MONTANA WATER RESOURCES BOARD

Water Resources Survey

T 23N R 59E Plat No. 48

Photo No. 6HH-158

Legal Land Owner E.H. & FRANCIS WICK Address RT 1 SIDNEY, MONTANA

Operator JOHN LAWLER Address RT 1 SIDNEY, MONT

Water is delivered by:— 1. Private System; 2. Ditch Company; 3. State Project; (4) Federal Project; (5) Irrigation District

App. No. Decree No.	NAME OF APPROPRIATOR TO WHOM DECREED	NAME OF STREAM	Date App. Date Priority	Miner's Inches	In Use	NAME OF DITCH (Water Delivered By)	No.	R/F	Present Irr. Acres	Irrigable Acres
*SEE PROJ.	U.S.B.R.	YELLOWSTONE RIVER			YES	LOWER YELLOWSTONE MAIN CANAL LAT # F3	4/5	R	✓12	
									OK	

NOTE: R—Denotes Regular Irrigation. F—Flood Irrigation.

Adequate Supply: Yes..... No..... Explain.....

Remarks.....

* LOWER YELLOWSTONE IRRIGATION PROJECT

SERIAL NO.	SECTION-22	ACRES
	NENE E OF RR	2.20
367-1	SENE	18.70
	TOTAL	20.90

12 Ac. IRR.

River Basin YELLOWSTONE

Also in: Plat No..... Twp..... Rge.....	Plat No..... Twp..... Rge.....	Plat No..... Twp..... Rge.....
Plat No..... Twp..... Rge.....	Plat No..... Twp..... Rge.....	Plat No..... Twp..... Rge.....

Information From:

JOHN LAWLER

6	5	4	3	2	1
7	8	9	10	11	12
18	17	16	15	14	13
19	20	21	22	23	24
30	29	28	27	26	25
31	32	33	34	35	36

Land Ownership

F-1-A

County RICHLAND

T 23N R 59E Plat No. 49

Farm Checked: Date 8-7-69

MONTANA WATER RESOURCES BOARD
Water Resources Survey

Photo No. 6HH-158

By JIM REHBEIN

Legal Land Owner SIDNEY LAND & LIVESTOCK Address % GUNNER HANSEN - SIDNEY MONT.

Operator (CONTRACT FOR DEED) MARK & KAY IVERSEN Address SIDNEY, MONTANA

Water is delivered by:— 1. Private System; 2. Ditch Company; 3. State Project; (4.) Federal Project; (5.) Irrigation District

App. No. Decree No.	NAME OF APPROPRIATOR TO WHOM DECREED	NAME OF STREAM	Date App. Date Priority	Miner's Inches	In Use	NAME OF DITCH (Water Delivered By)	No.	R/F	Present Irr. Acres	Irrigable Acres
* SEE PROJ	U.S.B.R.	YELLOWSTONE RIVER			YES	LOWER YELLOWSTONE MAIN CANAL LAT # F3	4/5	R	~~86.30~~ 78.00	

NOTE: R—Denotes Regular Irrigation. F—Flood Irrigation.

Adequate Supply: Yes..... No..... Explain.....

Remarks

* LOWER YELLOWSTONE IRRIGATION PROJECT

SERIAL NO.	SECTION 22	ACRES
	NW SE	1.80
374	NE SE E OF R.R.	35.60
	TOTAL	37.40

SERIAL NO	SECTION 22	ACRES
	SW SE E OF RR.	15.10
373	SE SE	33.80
	TOTAL	48.90

86.30

River Basin YELLOWSTONE

Also in: Plat No.	Twp.	Rge.	Plat No.	Twp.	Rge.	Plat No.	Twp.	Rge.
Plat No.	Twp.	Rge.	Plat No.	Twp.	Rge.	Plat No.	Twp.	Rge.

Information From: MARK IVERSEN

6	5	4	3	2	1
7	8	9	10	11	12
18	17	16	15	14	13
19	20	21	22	23	24
30	29	28	27	26	25
31	32	33	34	35	36

Land Ownership

F-1-A

County RICHLAND

T 23N R 57E Plat No. 48

Farm Checked: Date 7-23-69

MONTANA WATER RESOURCES BOARD
Water Resources Survey

Photo No. 6HH-158

By JIM REHBEIN

Legal Land Owner PERRY L. PARTIN Address 610 6TH AVE SE SIDNEY, MONT.

Operator GLEN JOSLIN Address RFD SIDNEY, MONT.

Water is delivered by:— 1. Private System; 2. Ditch Company; 3. State Project; (4) Federal Project; (5) Irrigation District

App. No. Decree No.	NAME OF APPROPRIATOR TO WHOM DECREED	NAME OF STREAM	Date App. Date Priority	Miner's Inches	In Use	NAME OF DITCH (Water Delivered By)	No.	R/F	Present Irr.	Irrigable Acres
*SEE PROJ	U.S.B.R.	YELLOWSTONE RIVER			YES	LOWER YELLOWSTONE MAIN CANAL LAT # 53	46	R	~~51.0~~ 45.00	—

NOTE: R—Denotes Regular Irrigation. F—Flood Irrigation.

Adequate Supply: Yes..... No..... Explain.....

Remarks.....

* LOWER YELLOWSTONE IRRIGATION PROJECT

SERIAL NO.	SECTION 22	ACRES
	NE NE	34.00
367	SE NE	17.02
	TOTAL	51.02

River Basin YELLOWSTONE

Also in: Plat No..... Twp..... Rge.....	Plat No..... Twp..... Rge.....	Plat No..... Twp..... Rge.....
Plat No..... Twp..... Rge.....	Plat No..... Twp..... Rge.....	Plat No..... Twp..... Rge.....

Information From:

GLEN JOSLIN

6	5	4	3	2	1
7	8	9	10	11	12
18	17	16	15	14	13
19	20	21	22	23	24
30	29	28	27	26	25
31	32	33	34	35	36

Land Ownership

F-1-A

County RICHLAND

T 23N R 59E Plat No. 48

Farm Checked: Date 8-6-69

MONTANA WATER RESOURCES BOARD

Water Resources Survey

Photo No. 6HH-158

By JIM REHPEIN

Legal Land Owner LOUELLA HUETH Address RT.1 BOX 124 SIDNEY, MONT.

Operator SAME Address

Water is delivered by:— 1. Private System; 2. Ditch Company; 3. State Project; (4.) Federal Project; (5.) Irrigation District

App. No. Decree No.	NAME OF APPROPRIATOR TO WHOM DECREED	NAME OF STREAM	Date App. Date Priority	Miner's Inches	In Use	NAME OF DITCH (Water Delivered By)	No.	R/F	Present Irr. Acres	Irrigable Acres
* SEE PROJECT	U.S.B.R.	YELLOWSTONE RIVER			NO	LOWER YELLOWSTONE MAIN CANAL LAT #	9/5	R	J	~~J~~ NONE

NOTE: R—Denotes Regular Irrigation. F—Flood Irrigation.

Adequate Supply: Yes..... No..... Explain.....

Remarks.....

* LOWER YELLOWSTONE IRRIGATION PROJECT

SERIAL NO SECTION 22 ACRES

369-2 NWNW 1.37

River Basin YELLOWSTONE

Also in: Plat No..... Twp..... Rge.....	Plat No..... Twp..... Rge.....	Plat No..... Twp..... Rge.....
Plat No..... Twp..... Rge.....	Plat No..... Twp..... Rge.....	Plat No..... Twp..... Rge.....

Information From:

LOUELLA HUETH

6	5	4	3	2	1
7	8	9	10	11	12
18	17	16	15	14	13
19	20	21	22	23	24
30	29	28	27	26	25
31	32	33	34	35	36

Land Ownership

F-1-A

County RICHLAND

Farm Checked: Date 8-7-69

By JIM REHBEIN

T 23N R 59E Plat No 48

Photo No. 6 HH-158

MONTANA WATER RESOURCES BOARD

Water Resources Survey

Legal Land Owner ERNEST H. & CAROL ROBINSON Address RT. 1 SIDNEY, MONTANA

Operator RODNEY PREWITT Address SIDNEY, MONT.

Water is delivered by:— 1. Private System; 2. Ditch Company; 3. State Project; (4.) Federal Project; (5.) Irrigation District

App. No. Decree No.	NAME OF APPROPRIATOR TO WHOM DECREED	NAME OF STREAM	Date App. Date Priority	Miner's Inches	In Use	NAME OF DITCH (Water Delivered By)	No.	R/F	Present Irr. Acres	Irrigable Acres
* SEE PROJ	U.S.B.R.	YELLOWSTONE RIVER			YES	LOWER YELLOWSTONE MAIN CANAL	4/5	R	~~79.10~~	
						LAT. F2 & F3			76.00	—

NOTE: R—Denotes Regular Irrigation. F—Flood Irrigation.

Adequate Supply: Yes..... No..... Explain.....

Remarks.....

* LOWER YELLOWSTONE IRRIGATION PROJECT

SERIAL NO.	SECTION 22	ACRES
	NW NE	39.10
368	SW NE	40.00
	TOTAL	79.10

River Basin YELLOWSTONE

Also in: Plat No..... Twp..... Rge.....	Plat No..... Twp..... Rge.....	Plat No..... Twp..... Rge.....
Plat No..... Twp..... Rge.....	Plat No..... Twp..... Rge.....	Plat No..... Twp..... Rge.....

Information From: RODNEY PREWITT

6	5	4	3	2	1
7	8	9	10	11	12
18	17	16	15	14	13
19	20	21	22	23	24
30	29	28	27	26	25
31	32	33	34	35	36

Land Ownership

F-1-A

County RICHLAND

T 23 N R 59 E Plat No. 48

Farm Checked: Date 9-7-69

MONTANA WATER RESOURCES BOARD

Water Resources Survey

Photo No. 6HH158

By JIM REHBEIN

Legal Land Owner SOFUS B. & PEARL W. PETERSEN Address RT 1 SIDNEY, MONTANA

Operator NIELS & DAVID FRANDSEN Address RT SIDNEY, MONT

Water is delivered by:— 1. Private System; 2. Ditch Company; 3. State Project; (4.) Federal Project; (5.) Irrigation District

App. No. Decree No.	NAME OF APPROPRIATOR TO WHOM DECREED	NAME OF STREAM	Date App. Date Priority	Miner's Inches	In Use	NAME OF DITCH (Water Delivered By)	No.	R/F	Present Irr. Acres	Irrigable Acres
* S&S PROJECT	U.S.B.R.	YELLOWSTONE RIVER			YES	LOWER YELLOWSTONE MAIN CANAL	4/5	R	~~54~~	
						LAT. F			30.00	—

NOTE: R—Denotes Regular Irrigation. F—Flood Irrigation.

Adequate Supply: Yes..... No..... Explain.....

Remarks.....

* LOWER YELLOWSTONE IRRIGATION PROJECT

SERIAL NO.	SECTION 22	ACRES
370	NE SW	15.00
	NW SW	39.00
	TOTAL	54.00

River Basin YELLOWSTONE

Also in: Plat No.	Twp.	Rge.	Plat No.	Twp.	Rge.	Plat No.	Twp.	Rge.
Plat No.	Twp.	Rge.	Plat No.	Twp.	Rge.	Plat No.	Twp.	Rge.

Information From:

NIELS FRANDSEN

6	5	4	3	2	1
7	8	9	10	11	12
18	17	16	15	14	13
19	20	21	370 22	23	24
30	29	28	27	26	25
31	32	33	34	35	36

Land Ownership

F-1-A

County RICHLAND T23N R59E Plat No 48

Farm Checked: Date 8-6-69 **MONTANA WATER RESOURCES BOARD** Photo No 6HH 158

Water Resources Survey

By JIM REHBEIN

Legal Land Owner CHARLES & RUBY DANIELS Address RT 1 SIDNEY, MONT.

Operator SAME Address

Water is delivered by:— 1. Private System; 2. Ditch Company; 3. State Project; (4.) Federal Project; (5.) Irrigation District

App. No. Decree No.	NAME OF APPROPRIATOR TO WHOM DECREED	NAME OF STREAM	Date App. Date Priority	Miner's Inches	In Use	NAME OF DITCH (Water Delivered By)	No.	R/F	Present Irr. Acres	Irrigable Acres
* SEE PROJ	U.S.B.R.	YELLOWSTONE RIVER			YES	LOWER YELLOWSTONE MAIN CANAL	#6	R	✓ 60	✓
						LAT #			OK	
						DRAIN DITCH #20				

NOTE: R—Denotes Regular Irrigation. F—Flood Irrigation.

Adequate Supply: Yes..... No..... Explain.....

Remarks

* LOWER YELLOWSTONE IRRIGATION PROJECT

SERIAL NO 369-7 { SECTION 21 PT. SENE; SECTION 22 PT. SENW } ACRES 60

PUMPS OUT OF DRAIN DITCH

River Basin YELLOWSTONE

Also in: Plat No.	Twp.	Rge.	Plat No.	Twp.	Rge.	Plat No.	Twp.	Rge.
Plat No.	Twp.	Rge.	Plat No.	Twp.	Rge.	Plat No.	Twp.	Rge.

Information From: CHARLES DANIELS

6	5	4	3	2	1
7	8	9	10	11	12
18	17	16	15	14	13
19	20	21	22	23	24
30	29	28	27	26	25
31	32	33	34	35	36

Land Ownership

F-1-A

County RICHLAND

T 23N R 59E Plat No 48

Farm Checked: Date 8-6-69

MONTANA WATER RESOURCES BOARD

Water Resources Survey

Photo No. 6HH-158

By JIM REHBEIN

Legal Land Owner O.S. & H. ERICKSON Address RT 1 SIDNEY, MONT.

Operator % CHARLES W & KATHLEEN A CROWELL Address RT 1 SIDNEY, MONT.

Water is delivered by:— 1. Private System; 2. Ditch Company; 3. State Project; (4.) Federal Project; (5.) Irrigation District

App. No. Decree No.	NAME OF APPROPRIATOR TO WHOM DECREED	NAME OF STREAM	Date App. Date Priority	Miner's Inches	In Use	NAME OF DITCH (Water Delivered By)	No.	R/F	Present Irr. Acres	Irrigable Acres
* SEE PROJECT	U.S.B.R.	YELLOWSTONE RIVER			YES	LOWER YELLOWSTONE MAIN CANAL	4/5	R	3.00	
						DRAIN DITCH #20				

NOTE: R—Denotes Regular Irrigation. F—Flood Irrigation.

Adequate Supply: Yes..... No..... Explain.....

Remarks.....

* LOWER YELLOWSTONE IRRIGATION PROJECT

SERIAL NO		ACRES
	SECTION 21 PT. SE¼NE¼	
369-3	SECTION 22 PT. SW¼NW¼	3.00
	TOTAL	3.00

PUMPS OUT OF DRAIN DITCH

River Basin YELLOWSTONE

Also in: Plat No.	Twp.	Rge.	Plat No.	Twp.	Rge.	Plat No.	Twp.	Rge.
Plat No.	Twp.	Rge.	Plat No.	Twp.	Rge.	Plat No.	Twp.	Rge.

Information From:

KATHLEEN CROWELL

6	5	4	3	2	1
7	8	9	10	11	12
18	17	16	15	14	13
19	20	21	22	23	24
30	29	28	27	26	25
31	32	33	34	35	36

Land Ownership

F-1-A

County RICHLAND T 23N R 59E Plat No 48

Farm Checked: Date 8-6-69

MONTANA WATER RESOURCES BOARD

Water Resources Survey

Photo No. GHH-158

By JIM REHBEIN

Legal Land Owner HARRY FRENCH JR. & HAZEL Y. FRENCH Address RT 1 SIDNEY, MONT

Operator SAME Address

Water is delivered by:— 1. Private System; 2. Ditch Company; 3. State Project; (4) Federal Project; (5) Irrigation District

App. No. Decree No.	NAME OF APPROPRIATOR TO WHOM DECREED	NAME OF STREAM	Date App. Date Priority	Miner's Inches	In Use	NAME OF DITCH (Water Delivered By)	No.	R/F	Present Irr. Acres	Irrigable Acres
* SEE PROJECT	U.S.B.R.	YELLOWSTONE RIVER			YES	LOWER YELLOWSTONE MAIN CANAL	4/5-	R	1.90	X
						DRAIN DITCH #20				

NOTE: R—Denotes Regular Irrigation. F—Flood Irrigation.

Adequate Supply: Yes..... No..... Explain.....

Remarks

* LOWER YELLOWSTONE IRRIGATION PROJECT

SERIAL NO	SECTION 21	ACRES
	PT. SENE	
369-1	SECTION 22	
	PT. SWNW	.90
	TOTAL	.90

River Basin YELLOWSTONE

Also in: Plat No.	Twp.	Rge.	Plat No.	Twp.	Rge.	Plat No.	Twp.	Rge.
Plat No.	Twp.	Rge.	Plat No.	Twp.	Rge.	Plat No.	Twp.	Rge.

Information From: HAZEL Y. FRENCH

6	5	4	3	2	1
7	8	9	10	11	12
18	17	16	15	14	13
19	20	21	22	23	24
30	29	28	27	26	25
31	32	33	34	35	36

Land Ownership

F-1-A

County RICHLAND

T 23N R 59E Plat No 48

Farm Checked: Date 8-6-69

MONTANA WATER RESOURCES BOARD

Water Resources Survey

Photo No 6HH-158

By JIM REHBEIN

Legal Land Owner VELMA REDDING Address RT-1 SIDNEY, MONT.

Operator SAME Address

Water is delivered by:— 1. Private System; 2. Ditch Company; 3. State Project; (4.) Federal Project; (5.) Irrigation District

App. No. Decree No.	NAME OF APPROPRIATOR TO WHOM DECREED	NAME OF STREAM	Date App. Date Priority	Miner's Inches	In Use	NAME OF DITCH (Water Delivered By)	No.	R/F	Present Irr. Acres	Irrigable Acres
*SEE PROJECT	U.S.B.R.	YELLOWSTONE RIVER			YES	LOWER YELLOWSTONE MAINCANAL	4/5	R	1.60	
						DRAIN DITCH A 20			/	

NOTE: R—Denotes Regular Irrigation. F—Flood Irrigation.

Adequate Supply: Yes ..... No ..... Explain .....

Remarks

* LOWER YELLOWSTONE IRRIGATION PROJECT

SERIAL NO SECTION 22 ACRES

369-5 SWNW .60

River Basin YELLOWSTONE

Also in: Plat No..... Twp..... Rge.....	Plat No..... Twp..... Rge.....	Plat No..... Twp..... Rge.....
Plat No..... Twp..... Rge.....	Plat No..... Twp..... Rge.....	Plat No..... Twp..... Rge.....

Information From:

VELMA REDDING

6	5	4	3	2	1
7	8	9	10	11	12
18	17	16	15	14	13
19	20	21 →	22	23	24
30	29	28	27	26	25
31	32	33	34	35	36

Land Ownership _____

_____

_____

F-1-A

County RICHLAND

T 23N R 59E Plat No 48

Farm Checked: Date 8-6-69

MONTANA WATER RESOURCES BOARD

Water Resources Survey

Photo No 6 14 H-15-8

By JIM REHBEIN

Legal Land Owner MYRTLE M. JOHNSON Address RT 1 SIDNEY, MONT.

Operator SAME Address

Water is delivered by:— 1. Private System; 2. Ditch Company; 3. State Project; (4.) Federal Project; (5.) Irrigation District

App. No. Decree No.	NAME OF APPROPRIATOR TO WHOM DECREED	NAME OF STREAM	Date App. Date Priority	Miner's Inches	In Use	NAME OF DITCH (Water Delivered By)	No.	R/F	Present Irr. Acres	Irrigable Acres
* SEE PROJ.	U.S.B.R.	YELLOWSTONE RIVER			YES	LOWER YELLOWSTONE MAIN CANAL	4/5	R	✓.80	✓
						LAT. #			0	
						DRAIN DITCH # 20				

NOTE: R—Denotes Regular Irrigation. F—Flood Irrigation.

Adequate Supply: Yes..... No..... Explain.....

Remarks.....

* LOWER YELLOWSTONE IRRIGATION PROJECT

SERIAL NO SECTION 22 ACRES

369-6 PT. SWNW .80

PUMPS OUT OF DRAIN DITCH

River Basin YELLOWSTONE

Also in: Plat No..... Twp..... Rge.....	Plat No..... Twp..... Rge.....	Plat No..... Twp..... Rge.....
Plat No..... Twp..... Rge.....	Plat No..... Twp..... Rge.....	Plat No..... Twp..... Rge.....

Information From:

MYRTLE JOHNSON

6	5	4	3	2	1
7	8	9	10	11	12
18	17	16	15	14	13
19	20	21	22	23	24
30	29	28	27	26	25
31	32	33	34	35	36

Land Ownership

F-1-A

County RICHLAND

T 21N R 59E Plat No. 48

Farm Checked: Date 8-6-69

MONTANA WATER RESOURCES BOARD
Water Resources Survey

Photo No. 6 HA-158

By JIM REHBEIN

Legal Land Owner ADOLPH J. BOSSHARD Address RT. 1 SIDNEY, MONTANA

Operator SAME Address

Water is delivered by:— 1. Private System; 2. Ditch Company; 3. State Project; (4) Federal Project; (5) Irrigation District

App. No. Decree No.	NAME OF APPROPRIATOR TO WHOM DECREED	NAME OF STREAM	Date App. Date Priority	Miner's Inches	In Use	NAME OF DITCH (Water Delivered By)	No.	R/F	Present Irr. Acres	Irrigable Acres
*SEE PROJ	U.S.B.R.	YELLOWSTONE RIVER			YES	LOWER YELLOWSTONE MAIN CANAL	4/5-	R	1.90	
						LAT #2			OK	
						DRAIN DITCH #20				

NOTE: R—Denotes Regular Irrigation. F—Flood Irrigation.

Adequate Supply: Yes..... No..... Explain.....

Remarks.....

* LOWER YELLOWSTONE IRRIGATION PROJECT

SEC NO. SECTION 22 ACRES

36 B-4 PT. SWNW .90

BOSSHARD OWNS A TOTAL OF 1.26

PUMPS OUT OF DRAIN DITCH

River Basin YELLOWSTONE

Also in: Plat No.	Twp.	Rge.	Plat No.	Twp.	Rge.	Plat No.	Twp.	Rge.
Plat No.	Twp.	Rge.	Plat No.	Twp.	Rge.	Plat No.	Twp.	Rge.

Information From:

DALPH BOSSHARD

6	5	4	3	2	1
7	8	9	10	11	12
18	17	16	15	14	13
19	20	21	22	23	24
30	29	28	27	26	25
31	32	33	34	35	36

Land Ownership

F-1-A

County RICHLAND

Farm Checked: Date 8-7-69

By JIM REHBEIN

MONTANA WATER RESOURCES BOARD

Water Resources Survey

T 23N R 59E Plat No. 48

Photo No. 1HH-69

Legal Land Owner JAMES G.D. PETERSON Address 225 6TH SW SIDNEY, MONTANA

Operator JOE FRIESS Address BOX 46 RT 1 SIDNEY, MONT.

Water is delivered by:— 1. Private System; 2. Ditch Company; 3. State Project; (4) Federal Project; (5) Irrigation District

App. No. Decree No.	NAME OF APPROPRIATOR TO WHOM DECREED	NAME OF STREAM	Date App. Date Priority	Miner's Inches	In Use	NAME OF DITCH (Water Delivered By)	No.	R/F	Present Irr. Acres	Irrigable Acres
*SEE PROJ	U.S.B.R.	YELLOWSTONE RIVER			YES	LOWER YELLOWSTONE MAIN CANAL LAT # F & F3	4/5	R	~~134.20~~ 131.00	—
**SEE RENTAL	USBR	YELLOWSTONE RIVER			YES	LOWER YELLOWSTONE MAIN CANAL LAT # F3 PETERSON PUMP	4/5	R		

NOTE: R—Denotes Regular Irrigation. F—Flood Irrigation.

Adequate Supply: Yes..... No..... Explain.....

Remarks.....

* LOWER YELLOWSTONE IRRIGATION PROJECT

SERIAL NO	SECTION 23	ACRES
	NE SW	36.20
379	NW SW	24.90
	SW SW	35.10
	SE SW	38.00
	TOTAL	134.20

FRIESS IS GOING TO RELEVEL THE FIELD HE PUMPS ON NOW HE WILL THEN BE ABLE TO GRAVITY IRRIGATE THE FIELD.

** WATER RENTAL SECTION 23 ACRES

JAMES PETERSON NW SW PUMP 7.00

River Basin YELLOWSTONE

Also in: Plat No..... Twp..... Rge.....	Plat No..... Twp..... Rge.....	Plat No..... Twp..... Rge.....
Plat No..... Twp..... Rge.....	Plat No..... Twp..... Rge.....	Plat No..... Twp..... Rge.....

Information From: JOE FRIESS

6	5	4	3	2	1
7	8	9	10	11	12
18	17	16	15	14	13
19	20	21	22	23 (379)	24
30	29	28	27	26	25
31	32	33	34	35	36

Land Ownership

F-1-A

County RICHLAND T 23N R 59E Plat No 48

Farm Checked: Date 8-5-69 Photo No 1 HH 69

By JIM REHBEIN

MONTANA WATER RESOURCES BOARD

Water Resources Survey

Legal Land Owner (GLENN) G.A. HALL Address 423 4TH SE SIDNEY, MONTANA

Operator FRED SCHMITT Address RT 1 SIDNEY

Water is delivered by:— 1. Private System; 2. Ditch Company; 3. State Project; (4.) Federal Project; (5.) Irrigation District

App. No. Decree No.	NAME OF APPROPRIATOR TO WHOM DECREED	NAME OF STREAM	Date App. Date Priority	Miner's Inches	In Use	NAME OF DITCH (Water Delivered By)	No.	R/F	Present Irr. Acres	Irrigable Acres
* SEE PROJ	U.S.B.R.	YELLOWSTONE RIVER			YES	LOWER YELLOWSTONE MAIN CANAL LAT #	4/5	R	~~98.00~~	~~32.00~~
									✓106.00	✓34.0
** SEE RENTAL	U.S.B.R.	YELLOWSTONE RIVER			NO	LOWER YELLOWSTONE MAIN CANAL LAT # HALL PUMP 8	4/5	R		PX

NOTE: R—Denotes Regular Irrigation. F—Flood Irrigation.

Adequate Supply: Yes..... No..... Explain.....

Remarks.....

* LOWER YELLOWSTONE IRRIGATION PROJECT

SERIAL NO.	SECTION 23	ACRES
	SW NW	22.40
378	SE NW	36.50
	NE NW	32.60
	NW NW	36.20
	TOTAL	127.70

PX IS TOO HARD TO IRRIGATE WITHOUT LEVELING. SCHMITT DOES NOT IRRIGATE IT. THIS WHOLE UNIT NEEDS LEVELING.

** WATER RENTAL G.A. HALL — SECTION 23 S½ NW¼ PUMP — ACRES 14.5 — 98 Ac. ft.

River Basin YELLOWSTONE

Also in: Plat No.	Twp.	Rge.	Plat No.	Twp.	Rge.	Plat No.	Twp.	Rge.
Plat No.	Twp.	Rge.	Plat No.	Twp.	Rge.	Plat No.	Twp.	Rge.

Infor From: FRT SCHMITT

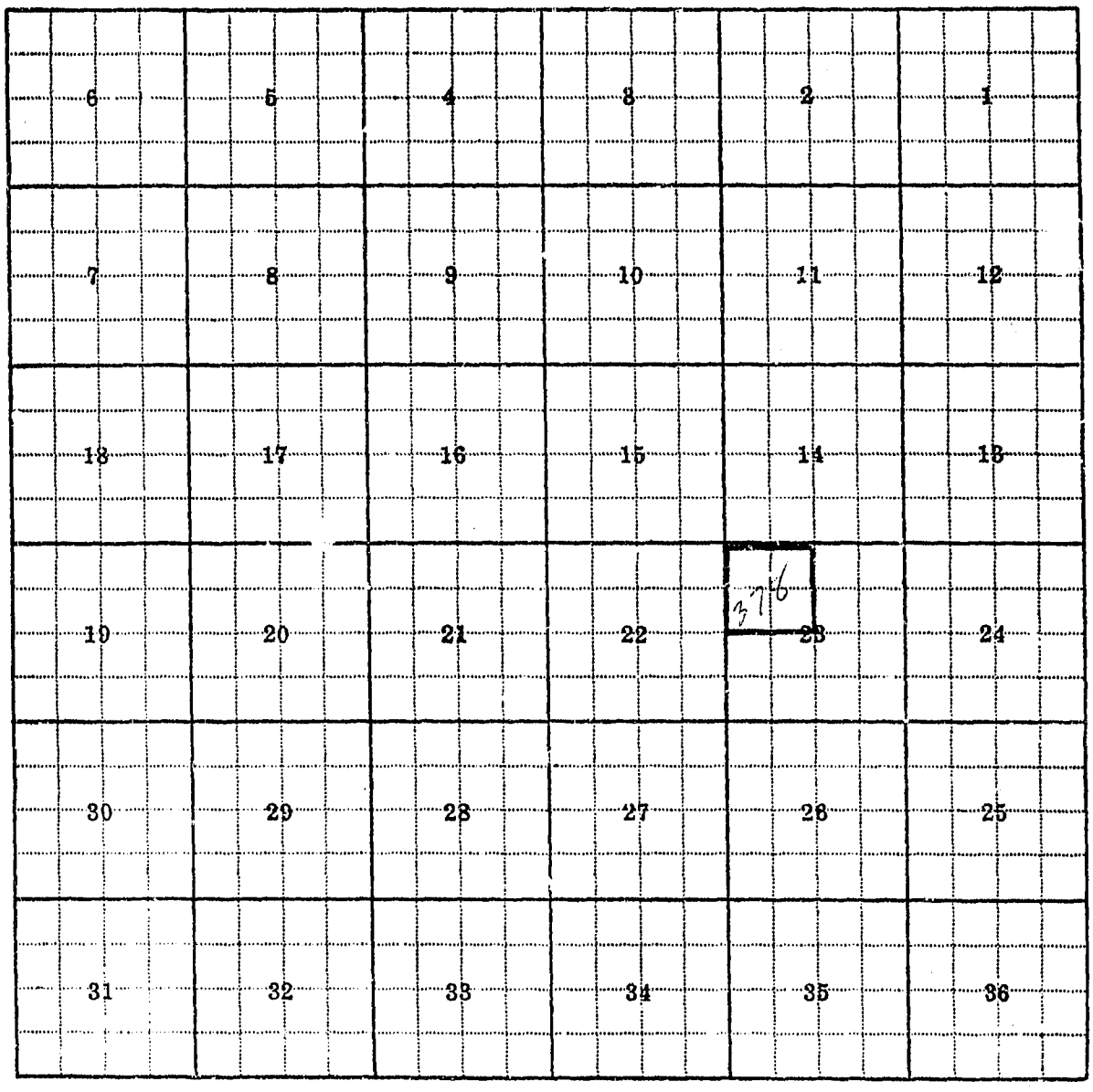

Land Ownership

F-1-A

County RICHLAND

T 23N R. 59E Plat No. 48

Farm Checked: Date 7-24-69

MONTANA WATER RESOURCES BOARD

Water Resources Survey

Photo No. 1HH-69

By JIM REHBEIN

Legal Land Owner CASPER & VIOLA WICK Address FAIRVIEW, MONTANA

Operator DENNIS WICK Address RT 1 SIDNEY, MONT.

Water is delivered by:— 1. Private System; 2. Ditch Company; 3. State Project; (4.) Federal Project; (5.) Irrigation District

App. No. Decree No.	NAME OF APPROPRIATOR TO WHOM DECREED	NAME OF STREAM	Date App. Date Priority	Miner's Inches	In Use	NAME OF DITCH (Water Delivered By)	No.	R/F	Present Irr. Acres	Irrigable Acres
*SEE PROJ.	U.S.B.R.	YELLOWSTONE RIVER			YES	LOWER YELLOWSTONE MAIN CANAL	45	R	151	—
						LAT # F5 & F4			148.00	—

NOTE: R—Denotes Regular Irrigation. F—Flood Irrigation.

Adequate Supply: Yes..... No..... Explain.....

Remarks.....

* LOWER YELLOWSTONE IRRIGATION PROJECT

SERIAL NO	SECTION 23	ACRES
	NENE	37.30
376	NWNE	39.10
	SENE	37.20
	SWNE	38.00
	TOTAL	151.60

River Basin YELLOWSTONE

Also in: Plat No..... Twp..... Rge.....	Plat No..... Twp..... Rge.....	Plat No..... Twp..... Rge.....
Plat No..... Twp..... Rge.....	Plat No..... Twp..... Rge.....	Plat No..... Twp..... Rge.....

Information From:

DENNIS WICK

6	5	4	3	2	1
7	8	9	10	11	12
18	17	16	15	14	13
19	20	21	22	23 376	24
30	29	28	27	26	25
31	32	33	34	35	36

Land Ownership

F-1-A

County RICHLAND T 23N R 59E Plat No. 48

Farm Checked: Date 7-29-69 **MONTANA WATER RESOURCES BOARD** Photo No. 1HH-69

By JIM REHBEIN **Water Resources Survey**

Legal Land Owner FANNIE RAMBUR Address FAIRVIEW, MONTANA

Operator JAMES HUNDTOFTE Address [illegible] SIDNEY, MONT

Water is delivered by:— 1. Private System; 2. Ditch Company; 3. State Project; (4.) Federal Project; (5.) Irrigation District

App. No. Decree No.	NAME OF APPROPRIATOR TO WHOM DECREED	NAME OF STREAM	Date App. Date Priority	Miner's Inches	In Use	NAME OF DITCH (Water Delivered By)	No.	R/F	Present Irr. Acres	Irrigable Acres
*SEE PROJ	U.S.B.R.	YELLOWSTONE RIVER			YES	LOWER YELLOWSTONE MAIN CANAL	4/5	R	~~98.80~~	—
						LAT # F		R	104.00	—

NOTE: R—Denotes Regular Irrigation. F—Flood Irrigation.

Adequate Supply: Yes..... No..... Explain.....

Remarks.....

* LOWER YELLOWSTONE IRRIGATION PROJECT

SERIAL NO.	SECTION 23	ACRES
	LOT 1	32.50
377	NW SE	33.40
	SW SE	24.70
	LOT 2	8.20
	TOTAL	98.80

River Basin YELLOWSTONE

Also in: Plat No.	Twp.	Rge.	Plat No.	Twp.	Rge.	Plat No.	Twp.	Rge.
Plat No.	Twp.	Rge.	Plat No.	Twp.	Rge.	Plat No.	Twp.	Rge.

Information From: JAMES HUNDTOFTE

6	5	4	3	2	1
7	8	9	10	11	12
18	17	16	15	14	13
19	20	21	22	23	24
30	29	28	27	26	25
31	32	33	34	35	36

37

Land Ownership

F-1-A

County RICHLAND

T 23N R 59E Plat No 48

Farm Checked: Date 7-24-69

MONTANA WATER RESOURCES BOARD

Water Resources Survey

Photo No. 1-HH-69

By JIM REAGEIN

Legal Land Owner JOHN HUNDTOFTE Address RT1 SIDNEY, MONTANA

Operator JAMES & RAYMOND HUNDTOFTE Address SAME

Water is delivered by:— 1. Private System; 2. Ditch Company; 3. State Project; (4.) Federal Project; (5.) Irrigation District

App. No. Decree No.	NAME OF APPROPRIATOR TO WHOM DECREED	NAME OF STREAM	Date App. Date Priority	Miner's Inches	In Use	NAME OF DITCH (Water Delivered By)	No.	R/F	Present Irr. Acres	Irrigable Acres
*SEE PROJ	U.S.B.R.	YELLOWSTONE RIVER			YES	LOWER YELLOWSTONE MAIN CANAL	4/5	R	~~60~~	—
						LAT # E A & F			31.00	—

NOTE: R—Denotes Regular Irrigation. F—Flood Irrigation.

Adequate Supply: Yes..... No..... Explain.....

Remarks.....

*LOWER YELLOWSTONE IRRIG. PROJECT

SERIAL NO. SECTION 24 ACRES

380 2 NE (NWNW) 30.20

2 3 (SWNW) 30.20

TOTAL 60.40

River Basin YELLOWSTONE

Also in: Plat No..... Twp..... Rge.....	Plat No..... Twp..... Rge.....	Plat No..... Twp..... Rge.....
Plat No..... Twp..... Rge.....	Plat No..... Twp..... Rge.....	Plat No..... Twp..... Rge.....

Information From:

JAMES HUNDTOFTE

6	5	4	3	2	1
7	8	9	10	11	12
18	17	16	15	14	13
19	20	21	22	23	24
30	29	28	27	26	25
31	32	33	34	35	36

Land Ownership

SIDNEY PUMPING PROJ.

F-1-A

County RICHLAND

T 23N R 59E Plat No 48

Farm Checked: Date 8 26 69

MONTANA WATER RESOURCES BOARD

Water Resources Survey

Photo No 1-MM 6-9

By JIM REHBEIN

Legal Land Owner BJARNE & MYRTLE WALLA Address SCHMAUT MONTANA

Operator LESLIE SCHILLING Address SIDNEY, MONT.

Water is delivered by:— 1. Private System; 2. Ditch Company; (3) State Project; 4. Federal Project; 5. Irrigation District

App. No. Decree No.	NAME OF APPROPRIATOR TO WHOM DECREED	NAME OF STREAM	Date App. Date Priority	Miner's Inches	In Use	NAME OF DITCH (Water Delivered By)	No.	R/F	Present Irr. Acres	Irrigable Acres
* SRS ASSOC	STATE WATER CONS. BOARD	YELLOWSTONE RIVER			YES	PUMP #3 & CANAL	3	R	34 - 131	42 - 126

NOTE: R—Denotes Regular Irrigation. F—Flood Irrigation.

Adequate Supply: Yes..... No..... Explain.....

Remarks.....

* SIDNEY WATER USERS ASSOCIATION
SIDNEY PUMPING PROJECT

CONTRACT No	ACRE FEET	IRRIGATED ACRES	LAND DESCRIPTION
A2-A-2	75	25	NW NE NE SEC. 24
53	27	9	NW NE NE SEC. 24

VERY SANDY SOIL IN #53

River Basin YELLOWSTONE

Also in: Plat No.	Twp.	Rge.	Plat No.	Twp.	Rge.	Plat No.	Twp.	Rge
Plat No.	Twp.	Rge.	Plat No.	Twp.	Rge.	Plat No.	Twp.	Rge

Information From:

ARRON SVTA (DITCHRIDER)
BJARNE WALLA

6	5	4	3	2	1
7	8	9	10	11	12
18	17	16	15	14	13
19	20	21	22	23	24
30	29	28	27	26	25
31	32	33	34	35	36

Land Ownership

F-1-A

County RICHLAND

T 23 N R 59 E Plat No. 48

Farm Checked: Date 8-25-69

MONTANA WATER RESOURCES BOARD

Water Resources Survey

Photo No. 1HH-69

By JIM RAHEIN

Legal Land Owner FLOYD STURGIS Address SIDNEY, MONTANA

Operator LAWRENCE JOHNSON Address RT 2 BOX 43 FAIRVIEW, MONT

Water is delivered by:— 1. Private System; 2. Ditch Company; (3.) State Project; 4. Federal Project; 5. Irrigation District

App. No. Decree No.	NAME OF APPROPRIATOR TO WHOM DECREED	NAME OF STREAM	Date App. Date Priority	Miner's Inches	In Use	NAME OF DITCH (Water Delivered By)	No.	R/F	Present Irr. Acres	Irrigable Acres
* 568 ASSOC.	STATE WATER CONS. BOARD	YELLOWSTONE RIVER			YES	PUMPS & CANAL	3	R	~~45~~ 46.00	—
	SIDNEY	PUMPS								

NOTE: R—Denotes Regular Irrigation. F—Flood Irrigation.

Adequate Supply: Yes..... No..... Explain.....

Remarks.....

* SIDNEY WATER USERS ASSOCIATION
SIDNEY PUMPING PROJECT

CONTRACT NO.	ACRE FEET	IRRIGATED ACRES	LAND DESCRIPTION
30-A-1	168	56	IN E½ SE¼ SEC. 24
73	36	12	IN E½ SE¼ SEC. 29

River Basin YELLOWSTONE

Also in: Plat No.	Twp.	Rge.	Plat No.	Twp.	Rge.	Plat No.	Twp.	Rge.
Plat No.	Twp.	Rge.	Plat No.	Twp.	Rge.	Plat No.	Twp.	Rge.

Information From:

LAWRENCE JOHNSON

6	5	4	3	2	1
7	8	9	10	11	12
18	17	16	15	14	13
19	20	21	22	23	24
30	29	28	27	26	25
31	32	33	34	35	36

Land Ownership

F-1-A

County RICHLAND

T 23N R 59E Plat No. 48

Farm Checked: Date 8-26-69

MONTANA WATER RESOURCES BOARD

Water Resources Survey

Photo No. 1-MM-69

By JIM REHBEIN

Legal Land Owner C.W. & CORA M YODER Address SIDNEY, MONT

Operator A.D. BELL Address SIDNEY, MONT

Water is delivered by:— 1. Private System; 2. Ditch Company; (3) State Project; 4. Federal Project; 5. Irrigation District

App. No. Decree No.	NAME OF APPROPRIATOR TO WHOM DECREED	NAME OF STREAM	Date App. Date Priority	Miner's Inches	In Use	NAME OF DITCH (Water Delivered By)	No.	R/F	Present Irr. Acres	Irrigable Acres
*S66ASSOC	STATE WATER CONS. BOARD	YELLOWSTONE RIVER			YES	POND #3 & CANAL	3	R	~~40~~ 63.00	~~PX 80~~ PX 8

NOTE: R—Denotes Regular Irrigation. F—Flood Irrigation.

Adequate Supply: Yes..... No..... Explain.....

Remarks

* SIDNEY WATER USERS ASSOCIATION
SIDNEY PUMPING PROJECT

CONTRACT NO.	ACRE FEET	IRRIGATED ACRES	LAND DESCRIPTION
38-A-1	150	50	IN S½ NE¼ SEC 24
60	48	16	IN S½ NE¼ SEC 24
			IN SE¼ NW SEC. 24

#60 IS NOT IRRIGATED NOW AS IT IS VERY SANDY SOIL & IT IRRIGATES VERY POOR. TO ROUGH

River Basin YELLOWSTONE

Also in: Plat No.	Twp.	Rge.	Plat No.	Twp.	Rge.	Plat No.	Twp.	Rge.
Plat No.	Twp.	Rge.	Plat No.	Twp.	Rge.	Plat No.	Twp.	Rge.

Information From:
A.D. BELL
MORRIS SITH (DITCH RIDER)

6	5	4	3	2	1
7	8	9	10	11	12
18	17	16	15	14	13
19	20	21	22	23	24
30	29	28	27	26	25
31	32	33	34	35	36

Land Ownership

F-1-A

County RICHLAND

T 23N R 59E Plat No. 48

Farm Checked: Date 8-25-69

MONTANA WATER RESOURCES BOARD

Water Resources Survey

Photo No. 1HH 69

By JIM REHBEIN

Legal Land Owner WM. M MOORE % DELBERT D. MOORE Address FAIRVIEW MONT

Operator MORRIS SYTH Address SIDNEY, MONT.

Water is delivered by:— 1. Private System; 2. Ditch Company; (3.) State Project; 4. Federal Project; 5. Irrigation District

App. No. Decree No.	NAME OF APPROPRIATOR TO WHOM DECREED	NAME OF STREAM	Date App. Date Priority	Miner's Inches	In Use	NAME OF DITCH (Water Delivered By)	No.	R/F	Present Irr. Acres	Irrigable Acres
* SEE ASSOC.	STATE WATER CONS BOARD	YELLOWSTONE RIVER			YES	PUMP # 3 & CANAL	3	R	~~44.00~~ 39.00	55.00 ~~[illegible]~~ 55.00

NOTE: R—Denotes Regular Irrigation. F—Flood Irrigation.

Adequate Supply: Yes..... No..... Explain.....

Remarks.....

* SIDNEY WATER USERS ASSOCIATION
SIDNEY PUMPING PLANT

CONTRACT NO.	ACRE FEET	IRRIGATED ACRES	LAND DESCRIPTION		
35-A-1	180	60	IN NESW & NWSE SEC. 24	(NWSE	~~38 Ac IRR~~
39-A-3	111	37	SEC. 25	(NESW	~~17 Ac PX~~)
44-A-2	6	2	SEC. 25	(~~NESW 6 Ac IRR~~	~~38 Ac PX~~)

THIS IS A VERY POOR JOB OF IRRIGATING AT BEST — VERY SANDY SOIL & ROUGH
PX IN 35-A-1 IS NOT IRRIGATED ANY MORE BECAUSE IT IS TO ROUGH.
DOES NOT IRRIGATE 39A-3 FOR SAME REASON. HAS LEVELED 39A-3 IN S½ SEC 25
BUT DID NOT IRRIGATE YET.

River Basin YELLOWSTONE

Also in: Plat No..... Twp..... Rge.....	Plat No..... Twp..... Rge.....	Plat No..... Twp..... Rge.....
Plat No..... Twp..... Rge.....	Plat No..... Twp..... Rge.....	Plat No..... Twp..... Rge.....

Information From:

MORRIS SYTH (DITCH RIDE

6	5	4	3	2	1
7	8	9	10	11	12
18	17	16	15	14	13
19	20	21	22	23	24
30	29	28	27	26	25
31	32	33	34	35	36

Land Ownership

F-1-A

County RICHLAND T 23N R 59E Plat No. 48

Farm Checked: Date 8-26-69 Photo No. 1HH-69

By JIM REHBEIN

MONTANA WATER RESOURCES BOARD

Water Resources Survey

Legal Land Owner RAYMOND E. & LUCY E. THIEL Address SIDNEY, MONT.

Operator LESLIE SCHILLING Address SIDNEY MONT

Water is delivered by:— 1. Private System; 2. Ditch Company; (3.) State Project; 4. Federal Project; 5. Irrigation District

App. No. Decree No.	NAME OF APPROPRIATOR TO WHOM DECREED	NAME OF STREAM	Date App. Date Priority	Miner's Inches	In Use	NAME OF DITCH (Water Delivered By)	No.	R/F	Present Irr. Acres	Irrigable Acres
*See Assoc.	STATE WATER CONS. BOARD	YELLOWSTONE RIVER			YES	PUMP #3 & CANAL	3	R	~~93~~ 154	~~5~~ 4 pk

NOTE: R—Denotes Regular Irrigation. F—Flood Irrigation.

Adequate Supply: Yes..... No..... Explain.....

Remarks

* SIDNEY WATER USERS ASSOCIATION
SIDNEY PUMPING PLANT

CONTRACT NO.	ACRE FEET	IRRIGATED ACRES	LAND DESCRIPTION	
20-B-1	90	30	NE 4 SEC. 25	THESE CONTRACTS ARE VALID
21-A-3	210	70	NE 4 SEC. 25	
40-A	228	76	SEC. 25	93 ACRES PLANIMETERED - 6 ACRES POTENTIAL

THIEL IS NOW RELEVELING SOME OF THESE FIELDS.

River Basin YELLOWSTONE

Also in: Plat No.	Twp.	Rge.	Plat No.	Twp.	Rge.	Plat No.	Twp.	Rge.
Plat No.	Twp.	Rge.	Plat No.	Twp.	Rge.	Plat No.	Twp.	Rge.

Information From:

LESLIE SCHILLING
MORRIS SYTH (DITCH RIDER)

6	5	4	3	2	1
7	8	9	10	11	12
18	17	16	15	14	13
19	20	21	22	23	24
30	29	28	27	26	25
31	32	33	34	35	36

Land Ownership

F-1-A

County RICHLAND

T 23N R 59E Plat No. 48

Farm Checked: Date 8-25-69

MONTANA WATER RESOURCES BOARD

Water Resources Survey

Photo No. 1HH-69

By JIM REHBEIN

Legal Land Owner HELEN EILERTSON Address 817 4TH ST SIDNEY, MONT

Operator RAY SYTH (CONTRACT FOR DEED) Address BOX 23 - SIDNEY

Water is delivered by:— 1. Private System; 2. Ditch Company; (3.) State Project; 4. Federal Project; 5. Irrigation District

App. No. Decree No.	NAME OF APPROPRIATOR TO WHOM DECREED	NAME OF STREAM	Date App. Date Priority	Miner's Inches	In Use	NAME OF DITCH (Water Delivered By)	No.	R/F	Present Irr. Acres	Irrigable Acres
* SEE ASSOC	STATE WATER CONS. BOARD	YELLOWSTONE RIVER			NO	PUMP #3 & CANAL	3	R	—	[illegible]
									—	62.00

NOTE: R—Denotes Regular Irrigation. F—Flood Irrigation.

Adequate Supply: Yes..... No..... Explain.....

Remarks.....

* SIDNEY WATER USERS ASSOCIATION

SIDNEY PUMPING PROJECT

CONTRACT NO. ACRE FEET IRRIGATED ACRES LAND DESCRIPTION

THIS LAND HAS NOT BEEN IRRIGATED FOR OVER TWO YEARS. WHEN EILERTSON SOLD IT THEY ALSO SOLD THE WATER RIGHTS TO THE CHRISTENSEN BROS. SYTH COULD GET SECONDARY RIGHTS ON THIS BUT IT IS NOT LEVEL ENOUGH SO HE PLANS TO GET A PUMP & SPRINKLER & SPRINKLE IT.

River Basin YELLOWSTONE

Also in: Plat No..... Twp..... Rge.....	Plat No..... Twp..... Rge.....	Plat No..... Twp..... Rge.....
Plat No..... Twp..... Rge.....	Plat No..... Twp..... Rge.....	Plat No..... Twp..... Rge.....

Information From: RAY SYTH

6	5	4	3	2	1
7	8	9	10	11	12
18	17	16	15	14	13
19	20	21	22	23	24
30	29	28	27	26	25
31	32	33	34	35	36

Land Ownership.....

.....

.....

F-1-A

County RICHLAND

T 23 N R 59 E Plat No. 48

Farm Checked: Date 8-11-69

MONTANA WATER RESOURCES BOARD

Water Resources Survey

Photo No. 1HH-71

By JIM PEARSON

Legal Land Owner HILLERK FISSER Address 627 8TH ST SE SIDNEY, MONT

Operator HAROLD STRASHEIM Address RT 1 SIDNEY, MONT

Water is delivered by:— 1. Private System; 2. Ditch Company; 3. State Project; (4) Federal Project; (5) Irrigation District

App. No. Decree No.	NAME OF APPROPRIATOR TO WHOM DECREED	NAME OF STREAM	Date App. Date Priority	Miner's Inches	In Use	NAME OF DITCH (Water Delivered By)	No.	R/F	Present Irr. Acres	Irrigable Acres
*SEE PROJ	USBR	YELLOWSTONE RIVER			YES	LOWER YELLOWSTONE MAIN CANAL	7/5	R	135	
						LAT #			✓130.00	
L-2-C	JOHN F KEMMIS	LONE TREE CREEK	3-10-02	960	NO PT					
	& GEST BETTEY									
	P.O.D. NWSW SEC 3-T22N-R59E									

NOTE: R—Denotes Regular Irrigation. F—Flood Irrigation.

Adequate Supply: Yes..... No..... Explain.....

Remarks.....

* LOWER YELLOWSTONE IRRIGATION PROJECT

SERIAL NO	SEC. 26	ACRES
	NE NW	32.20
382	NW NW	38.20
	SW NW	31.70
	SE NW	32.90
	TOTAL	135.00

River Basin YELLOWSTONE

Also in: Plat No.	Twp.	Rge.	Plat No.	Twp.	Rge.	Plat No.	Twp.	Rge.
Plat No.	Twp.	Rge.	Plat No.	Twp.	Rge.	Plat No.	Twp.	Rge.

Information From: (BETTEY) MERLIN STRASHEIM

6	5	4	3	2	1
7	8	9	10	11	12
18	17	16	15	14	13
19	20	21	22	23	24
30	29	28	27	26	25
31	32	33	34	35	36

382

Land Ownership

F-1-A

County RICHLAND

Farm Checked: Date 8-11-69

By JIM REHSEIN

MONTANA WATER RESOURCES BOARD

Water Resources Survey

T23N R59E Plat No. 48

Photo No. 1 HH-71

Legal Land Owner CONRAD STRASHIEM Address RT. 1 SIDNEY, MONT.

Operator MARVIN STRASHIEM Address R1 1 BOX 38 SIDNEY, MONT

Water is delivered by:— 1. Private System; 2. Ditch Company; 3. State Project; (4.) Federal Project; (5.) Irrigation District

App. No. Decree No.	NAME OF APPROPRIATOR TO WHOM DECREED	NAME OF STREAM	Date App. Date Priority	Miner's Inches	In Use	NAME OF DITCH (Water Delivered By)	No.	R/F	Present Irr. Acres	Irrigable Acres
* SEE PROJ	USBR	YELLOWSTONE RIVER			YES	LOWER YELLOWSTONE MAIN CANAL	4/5	R	~~145~~	
									137	—
1-26	JOHN E. KEMMIS	LONE TREE CREEK	3-10-02	960	NO					
	& BERT BETTEY									
	POD. NWSW SEC. 3	T22N-R59E								

NOTE: R—Denotes Regular Irrigation. F—Flood Irrigation.

Adequate Supply: Yes..... No..... Explain.....

Remarks.....

* LOWER YELLOWSTONE IRRIGATION PROJECT

SERIAL NO.	SEC 26	ACRES
	NW SW	32.40
383	NE SW	40.00
	SW SW	33.50
	SE SW	39.10
	TOTAL	145.00

THIS FIELD HAS BEEN RELEVELED & NOW IRRIGATES TO THE NORTH

River Basin YELLOWSTONE

Also in: Plat No..... Twp..... Rge.....	Plat No..... Twp..... Rge.....	Plat No..... Twp..... Rge.....
Plat No..... Twp..... Rge.....	Plat No..... Twp..... Rge.....	Plat No..... Twp..... Rge.....

Information From: MARVIN STRASHEIM

6	5	4	3	2	1
7	8	9	10	11	12
18	17	16	15	14	13
19	20	21	22	23	24
30	29	28	27	26	25
31	32	33	34	35	36

1-20
362
OUT

Land Ownership

F-1-A

County RICHLAND

T. 23N R. 59E Plat No. 43

Farm Checked: Date 8-12-69

MONTANA WATER RESOURCES BOARD

Water Resources Survey

Photo No. 1-HH-71

By JIM REHBEIN

Legal Land Owner EDWARD LEWIS Address GIRARD RT. SIDNEY MONT.

Operator VICTOR LORENZ Address RT 1 Box 44 SIDNEY

Water is delivered by:— 1. Private System; 2. Ditch Company; 3. State Project; (4) Federal Project; (5) Irrigation District

App. No. Decree No.	NAME OF APPROPRIATOR TO WHOM DECREED	NAME OF STREAM	Date App. Date Priority	Miner's Inches	In Use	NAME OF DITCH (Water Delivered By)	No.	R/F	Present Irr. Acres	Irrigable Acres
* SEE PROJ	USBR	YELLOWSTONE RIVER			YES	LOWER YELLOWSTONE MAIN CANAL	4/5	R	227	
						LAT D-5			218	10
1-26	JOHN F. REMMIS & BERT BETTEY	LONE TREE CREEK	3-10-02	960	NO PT					
	POD. NW SW SEC 3-T22N-R59E									

NOTE: R—Denotes Regular Irrigation. F—Flood Irrigation.

Adequate Supply: Yes..... No..... Explain.....

Remarks.....

* LOWER YELLOWSTONE IRRIGATION PROJECT

SERIAL NO.	SEC. 26	ACRES
	LOT 1	35.90
	LOT 2	55.10
381	LOT 3	32.00
	LOT 4	37.00
	NW SE	38.50
	SW SE	35.50
	NENW NE CORNER	3.10
	TOTAL	237.10

227 Ac. IRR.

River Basin YELLOWSTONE

Also in: Plat No..... Twp..... Rge.....	Plat No..... Twp..... Rge.....	Plat No..... Twp..... Rge.....
Plat No..... Twp..... Rge.....	Plat No..... Twp..... Rge.....	Plat No..... Twp..... Rge.....

Information From: VICTOR LORENZ

6	5	4	3	2	1
7	8	9	10	11	12
18	17	16	15	14	13
19	20	21	22	23	24
30	29	28	27	26	25
31	32	33	34	35	36

Land Ownership

F-1-A

County RICHLAND

Farm Checked: Date 8-9-69

By JIM REHBEIN

T 23 N R 59 E Plat No. 48

Photo No. 6 H H 160

MONTANA WATER RESOURCES BOARD

Water Resources Survey

Legal Land Owner MARTHA KAISER Address RT. 1 SIDNEY, MONT.

Operator BRUNO KAISER Address RT 1 BOX 42 SIDNEY, MONT

Water is delivered by:— 1. Private System; 2. Ditch Company; 3. State Project; (4.) Federal Project; (5.) Irrigation District

App. No. Decree No.	NAME OF APPROPRIATOR TO WHOM DECREED	NAME OF STREAM	Date App. Date Priority	Miner's Inches	In Use	NAME OF DITCH (Water Delivered By)	No.	R/F	Present Irr. Acres	Irrigable Acres
* SEE PROJ	USBR	YELLOWSTONE RIVER			YES	LOWER YELLOWSTONE MAIN CANAL	4/5	R	~~137.90~~	—
						LAT. F2 & LAT F			✓130.00	—

NOTE: R—Denotes Regular Irrigation. F—Flood Irrigation.

Adequate Supply: Yes..... No..... Explain .....

Remarks

* LOWER YELLOWSTONE IRRIGATION PROJECT

SERIAL No.	SEC 27	ACRES
	NE NE	34.00
384	NW NE	33.80
	SW NE	33.00
	SE NE	37.10
	TOTAL	137.90

River Basin YELLOWSTONE

Also in: Plat No..... Twp..... Rge.....	Plat No..... Twp..... Rge.....	Plat No..... Twp..... Rge.....
Plat No..... Twp..... Rge.....	Plat No..... Twp..... Rge.....	Plat No..... Twp..... Rge.....

Information From: BRUNO KAISER

6	5	4	3	2	1
7	8	9	10	11	12
18	17	16	15	14	13
19	20	21	22	23	24
30	29	28	27	26	25
31	32	33	34	35	36

T 8 4

Land Ownership

F-1-A

County RICHLAND

T 23N R 59E Plat No. 48

Farm Checked: Date 8-19-69

MONTANA WATER RESOURCES BOARD

Water Resources Survey

Photo No. 6HH-160

By JIM RENSIN

Legal Land Owner ROSIE HEIN Address 312 2ND AVE NE SIDNEY, MONT

Operator OSCAR HEIN Address SAME

Water is delivered by:— 1. Private System; 2. Ditch Company; 3. State Project; (4) Federal Project; (5) Irrigation District

App. No. Decree No.	NAME OF APPROPRIATOR TO WHOM DECREED	NAME OF STREAM	Date App. Date Priority	Miner's Inches	In Use	NAME OF DITCH (Water Delivered By)	No.	R/F	Present Irr. Acres	Irrigable Acres
*SER PROJ	USBR	YELLOWSTONE RIVER			YES	LOWER YELLOWSTONE MAIN CANAL	4/5	R	~~72.75~~ 121.00	

NOTE: R—Denotes Regular Irrigation. F—Flood Irrigation.

Adequate Supply: Yes..... No..... Explain.....

Remarks.....

* LOWER YELLOWSTONE IRRIGATION PROJECT

SERIAL NO	SEC 27	ACRES
	NE SE	23.70
387	NW SE	30.40
	SW SE	36.50
	SE SE	32.10
	TOTAL	122.70

River Basin YELLOWSTONE

Also in: Plat No..... Twp..... Rge.....	Plat No..... Twp..... Rge.....	Plat No..... Twp..... Rge.....
Plat No..... Twp..... Rge.....	Plat No..... Twp..... Rge.....	Plat No..... Twp..... Rge.....

Information From:

OSCAR HIEN

6	5	4	3	2	1
7	8	9	10	11	12
18	17	16	15	14	13
19	20	21	22	23	24
30	29	28	27	26	25
31	32	33	34	35	36

Land Ownership

F-1-A

County RICHLAND

Farm Checked: Date 8-7-69

By JIM REHBEIN

T 23N R 59E Plat No. 48

Photo No. 6HH 160

1-HH 71

MONTANA WATER RESOURCES BOARD

Water Resources Survey

Legal Land Owner JOSEPH & CHRISTINE STEINBEISSER Address BOX 564 SIDNEY, MONT.

Operator RALPH STEFFAN Address RT BOX 40A SIDNEY

Water is delivered by:— 1. Private System; 2. Ditch Company; 3. State Project; (4.) Federal Project; (5.) Irrigation District

App. No. Decree No.	NAME OF APPROPRIATOR TO WHOM DECREED	NAME OF STREAM	Date App. Date Priority	Miner's Inches	In Use	NAME OF DITCH (Water Delivered By)	No.	R/F	Present Irr. Acres	Irrigable Acres
* SEE PROJECT	USBR	YELLOWSTONE RIVER			YES	LOWER YELLOWSTONE MAIN CANAL LAT. E & LAT. D	4/5	R	~~229.20~~ 213.00	—

NOTE: R—Denotes Regular Irrigation. F—Flood Irrigation.

Adequate Supply: Yes..... No..... Explain.....

Remarks.....

* LOWER YELLOWSTONE IRRIGATION PROJECT

SERIAL NO.	SEC. 27	ACRES
	NE SW	36.50
386	NW SW	36.30
	SW SW	35.30
	SE SW	39.10
	TOTAL	147.20

SERIAL NO.	SEC. 34	ACRES
425	PT NW NW	3.00

SERIAL NO.	SEC. 35	ACRES
	LOT 1	40.00
432	LOT 2	38.00
	TOTAL	78.00

River Basin YELLOWSTONE

Also in: Plat No..... Twp..... Rge.....	Plat No..... Twp..... Rge.....	Plat No..... Twp..... Rge.....
Plat No..... Twp..... Rge.....	Plat No..... Twp..... Rge.....	Plat No..... Twp..... Rge.....

Information From:

RALPH STEFFAN

6	5	4	3	2	1
7	8	9	10	11	12
18	17	16	15	14	13
19	20	21	22	23	24
30	29	28	27	26	25
31	32	33	34	35	36

A 32

Land Ownership

F-1-A

County RICHLAND

T. 23N R. 59E Plat No. 48

Farm Checked: Date 8-26-69

MONTANA WATER RESOURCES BOARD

Water Resources Survey

Photo No. 6HH-160

By JIM REHBEIN

Legal Land Owner NORTH CENTRAL ADDITION Address SIDNEY

Operator ARTHUR & AXIS MILLER Address SIDNEY, MONT

Water is delivered by:— 1. Private System; 2. Ditch Company; 3. State Project; (4.) Federal Project; (5.) Irrigation District

App. No. Decree No.	NAME OF APPROPRIATOR TO WHOM DECREED	NAME OF STREAM	Date App. Date Priority	Miner's Inches	In Use	NAME OF DITCH (Water Delivered By)	No.	R/F	Present Irr. Acres	Irrigable Acres
* SEE PROJ	USBR	YELLOWSTONE RIVER			YES	LOWER YELLOWSTONE MAIN CANAL LAT. E1	5	R	2.02	—

NOTE: R—Denotes Regular Irrigation. F—Flood Irrigation.

Adequate Supply: Yes..... No..... Explain.....

Remarks

* LOWER YELLOWSTONE IRRIGATION PROJECT

SERIAL NO. SECTION 28 ACRES

PT. 393-1 LOT 10 2.02

River Basin YELLOWSTONE

Also in: Plat No..... Twp..... Rge.....	Plat No..... Twp..... Rge.....	Plat No..... Twp..... Rge.....
Plat No..... Twp..... Rge.....	Plat No..... Twp..... Rge.....	Plat No..... Twp..... Rge.....

Information From:

MRS WALTER KROEMER

6	5	4	3	2	1
7	8	9	10	11	12
18	17	16	15	14	13
19	20	21	22	23	24
30	29	28	27	26	25
31	32	33	34	35	36

Land Ownership

F-1-A

County RICHLAND T 23N R 59E Plat No. 48

Farm Checked: Date 8-2669 **MONTANA WATER RESOURCES BOARD** Photo No. 6 HH-160

By JIM KENGER **Water Resources Survey**

Legal Land Owner NORTH CENTRAL ADDITION Address SIDNEY

Operator WALTER KROEMER Address SIDNEY, MONT

Water is delivered by:— 1. Private System; 2. Ditch Company; 3. State Project; (4) Federal Project; (5) Irrigation District

App. No. Decree No.	NAME OF APPROPRIATOR TO WHOM DECREED	NAME OF STREAM	Date App. Date Priority	Miner's Inches	In Use	NAME OF DITCH (Water Delivered By)	No.	R/F	Present Irr. Acres	Irrigable Acres
*SEE PROJ.	USBR	YELLOWSTONE RIVER			YES	LOWER YELLOWSTONE MAIN CANAL LAT. E1	#5	R	2.17	—

NOTE: R—Denotes Regular Irrigation. F—Flood Irrigation.

Adequate Supply: Yes..... No..... Explain.....

Remarks.....

LOWER YELLOWSTONE IRRIGATION PROJECT

SERIAL NO. SECTION 28 ACRES

FT. 393-1 2.17

River Basin YELLOWSTONE

Also in:								
Plat No.....	Twp.....	Rge.....	Plat No.....	Twp.....	Rge.....	Plat No.....	Twp.....	Rge.....
Plat No.....	Twp.....	Rge.....	Plat No.....	Twp.....	Rge.....	Plat No.....	Twp.....	Rge.....

Information From:

MRS. WALTER KROEMER

6	5	4	3	2	1
7	8	9	10	11	12
18	17	16	15	14	13
19	20	21	22	23	24
30	29	28	27	26	25
31	32	33	34	35	36

Land Ownership

F-1-A

County RICHLAND

T 23N R 59E Plat No. 48

Farm Checked: Date 8-26-69

MONTANA WATER RESOURCES BOARD

Water Resources Survey

Photo No. 6 MM-160

By JIM [illegible]

Legal Land Owner NORTH CENTRAL ADDITION Address SIDNEY

Operator ED & MARGORIE THOGERSON Address SIDNEY

Water is delivered by:-- 1. Private System; 2. Ditch Company; 3. State Project; (4.) Federal Project; (5.) Irrigation District

App. No. Decree No.	NAME OF APPROPRIATOR TO WHOM DECREED	NAME OF STREAM	Date App. Date Priority	Miner's Inches	In Use	NAME OF DITCH (Water Delivered By)	No.	R/F	Present Irr. Acres	Irrigable Acres
X S&S PROJ	USBR	YELLOWSTONE RIVER			YES	LOWER YELLOWSTONE MAIN CANAL LAT NO. E1	4/5	R	1.30	—

NOTE: R—Denotes Regular Irrigation. F—Flood Irrigation.

Adequate Supply: Yes..... No..... Explain.....

Remarks.....

* LOWER YELLOWSTONE IRRIGATION PROJECT

SERIAL NO. SEC 28 ACRES

Pt - 393-1 LOT 4 PT NWSE 1.30

River Basin YELLOWSTONE

Also in: Plat No.	Twp.	Rge.	Plat No.	Twp.	Rge.	Plat No.	Twp.	Rge.
Plat No.	Twp.	Rge.	Plat No.	Twp.	Rge.	Plat No.	Twp.	Rge.

Information From:

MRS WALTER KROENKE

6	5	4	3	2	1
7	8	9	10	11	12
18	17	16	15	14	13
19	20	21	22	23	24
30	29	28	27	26	25
31	32	33	34	35	36

Land Ownership

F-1-A

County RICHLAND

T 23N R 59E Plat No. 48

Farm Checked: Date 8-4-69

MONTANA WATER RESOURCES BOARD

Water Resources Survey

Photo No. 6 HH-160

By JIM REHBEIN

Legal Land Owner NORTH CENTRAL ADDITION Address SIDNEY

Operator J.W. WHITAKER Address SIDNEY

Water is delivered by:— 1. Private System; 2. Ditch Company; 3. State Project; (4) Federal Project; (5) Irrigation District

App. No. Decree No.	NAME OF APPROPRIATOR TO WHOM DECREED	NAME OF STREAM	Date App. Date Priority	Miner's Inches	In Use	NAME OF DITCH (Water Delivered By)	No.	R/F	Present Irr. Acres	Irrigable Acres
* SEE PROJ	USBR	YELLOWSTONE RIVER			YES	LOWER YELLOWSTONE MAIN CANAL LAT. E 1	#5	R	2.04	—

NOTE: R—Denotes Regular Irrigation. F—Flood Irrigation.

Adequate Supply: Yes..... No..... Explain.....

Remarks.....

* LOWER YELLOWSTONE IRRIGATION PROJECT

SERIAL NO SEC 28 ACRES

PT. - 393-1 PT. LOT 1 N. 188' 2.04

River Basin YELLOW STONE

Also in: Plat No.	Twp.	Rge.	Plat No.	Twp.	Rge.	Plat No.	Twp.	Rge.
Plat No.	Twp.	Rge.	Plat No.	Twp.	Rge.	Plat No.	Twp.	Rge.

Information From:

MR. WALTER KRUEGER

6	5	4	3	2	1
7	8	9	10	11	12
18	17	16	15	14	13
19	20	21	22	23	24
30	29	28	27	26	25
31	32	33	34	35	36

Land Ownership

F-1-A

County RICHLAND

Farm Checked: Date 8-26-69

By JIM REHBEIN

T 23N R 59E Plat No. 43

Photo No. 6 HH-100

MONTANA WATER RESOURCES BOARD

Water Resources Survey

Legal Land Owner NORTH CENTRAL ADDITION Address SIDNEY

Operator SEE ATTACHED Address

Water is delivered by:— 1. Private System; 2. Ditch Company; 3. State Project; 4. Federal Project; 5. Irrigation District

App. No. Decree No.	NAME OF APPROPRIATOR TO WHOM DECREED	NAME OF STREAM	Date App. Date Priority	Miner's Inches	In Use	NAME OF DITCH (Water Delivered By)	No.	R/F	Present Irr. Acres	Irrigable Acres
* SEE PROJ.	USBR	YELLOWSTONE RIVER			YES	LOWER YELLOWSTONE	4/5	R	~~15.00~~	—
						MAIN CANAL			~~[illegible]~~	
						LAT E1			5.94	

NOTE: R—Denotes Regular Irrigation. F—Flood Irrigation.

Adequate Supply: Yes..... No..... Explain.....

Remarks

* LOWER YELLOWSTONE IRRIGATION PROJECT

SERIAL NO. SEC 28 ACRES

PT. 393-1 5.94

~~15 Ac. [illegible]~~

River Basin YELLOWSTONE

Also in: Plat No..... Twp..... Rge.....	Plat No..... Twp..... Rge.....	Plat No..... Twp..... Rge.....
Plat No..... Twp..... Rge.....	Plat No..... Twp..... Rge.....	Plat No..... Twp..... Rge.....

Information From:

MRS WALTER KROEMER

6	5	4	3	2	1
7	8	9	10	11	12
18	17	16	15	14	13
19	20	21	22	23	24
30	29	28	27	26	25
31	32	33	34	35	36

Land Ownership

ASSESSMENT RECORD

Lower Yellowstone Irrigation District No. 1

Class....

Name North Central Addition 393-1 Serial No.....

Address Sidney Assessment for year....

LAND DESCRIPTION					LEVY Operation and Maintenance			LEVY United States Construction		
Serial	Subdivision	Sec. or Lot	Twp. or Blk.	Range	Acres Assessable	Rate	Amount	Acres Assessable	Rate	Amount
[illegible]-4	Stener Hanson S 1/6	1	2		.42	4.50	4.50	✓		
[illegible]-4	J.W. Whitaker N 188'	1	2		2.04	4.50	9.18	✓		
[illegible]-5	Ray Kleinsasser N. 110' of S 182	2			.55	4.50	4.50	✓		
[illegible]-6	Alois & Charlotte Saller N 84'	2			.55	4.50	4.50	✓		
[illegible]-8	Robert Blome Sr. S 84'	2			.55	4.50	4.50	✓		
[illegible]-9	J.W. & Lillie Whitaker S. 72'	2			.55	4.50	4.50	✓		
[illegible]-12	V.H. Ross Part NWSE	3			.60	4.50	4.50	✓		
[illegible]-11	Ed & Marforie Thogerson Part NWSE	4			1.30	4.50	5.85	✓		
[illegible]-14	Earl ,F. Krause SENESW	5			.80	4.50	4.50	✓		
[illegible]-1	~~Evelyn Y. Hyde~~ JACK FULCHERSON SENESW	6			.70	4.50	4.50	✓		

This Assessment will be included in the County Treasurer's Statement with other City, County and State Asse[illegible] be paid to the County Treasurer.

ASSESSMENT RECORD

Lower Yellowstone Irrigation District No. 1

Pa

Class.....1...

North Central Addition 393-1 Serial No.....39

Sidney Assessment for year.....19

LAND DESCRIPTION				LEVY						
				Operation and Maintenance			United States Construction			To Ur a
Subdivision	Sec or Lot	Twp. or Blk.	Range	Acres Assessable	Rate	Amount	Acres Assessable	Rate	Amount	
Charles O. & June Johnson SWNWSE and SENESW	7			.70	4.50	4.50	✓			
Marjorie Long & Albert Cooley-Tract in SWNWSE	8			.52	4.50	4.50	✓			
Walter Kroemer				2.17	4.50	9.77	✓			
Arthur & Avis Miller	10			2.02	4.50	9.09				
TOTAL				13.47		78.89				

Assessment will be included in the County Treasurer's Statement with other City, County and State Assessments whi be paid to the County Treasurer.

F-1-A

E. 17

County RICHLAND

T 23N R 59E Plat No. 48

Farm Checked: Date 8-26-69

MONTANA WATER RESOURCES BOARD

Water Resources Survey

Photo No. 6HH-160

By JIM REHBEIN

Legal Land Owner HENRY C. SORENSON Address SIDNEY, MONT.

Operator SAME Address

Water is delivered by:— 1. Private System; 2. Ditch Company; 3. State Project; (4) Federal Project; (5) Irrigation District

App. No. Decree No.	NAME OF APPROPRIATOR TO WHOM DECREED	NAME OF STREAM	Date App. Date Priority	Miner's Inches	In Use	NAME OF DITCH ("Water Delivered By)	No.	R/F	Present Irr. Acres	Irrigable Acres
* SEE PROJ	USBR	YELLOWSTONE RIVER			NO	LOWER YELLOWSTONE MAIN CANAL	9/5	R	—	~~0.24~~ NONE

NOTE: R—Denotes Regular Irrigation. F—Flood Irrigation.

Adequate Supply: Yes..... No..... Explain.....

Remarks.....

* LOWER YELLOWSTONE IRRIGATION PROJECT

SERIAL No. SEC 28 ACRES

391--18 PT-SW SW .24

River Basin YELLOWSTONE

Also in: Plat No.	Twp.	Rge.	Plat No.	Twp.	Rge.	Plat No.	Twp.	Rge.
Plat No.	Twp.	Rge.	Plat No.	Twp.	Rge.	Plat No.	Twp.	Rge.

Information From:

MRS HENRY SORENSON

F-1-A

County RICHLAND

Form Checked: Date 8-26-69

By JIM REHBEIN

T 23N R 57E Plat No 48

Photo No 6HH 160

MONTANA WATER RESOURCES BOARD

Water Resources Survey

Legal Land Owner ELDON SNEDICAR Address W. HOLLY, SIDNEY, MONT.

Operator BYRON JOHNSON Address W HOLLY SIDNEY, MONT

Water is delivered by:— 1. Private System; 2. Ditch Company; 3. State Project; (4) Federal Project; (5) Irrigation District

App. No. Decree No.	NAME OF APPROPRIATOR TO WHOM DECREED	NAME OF STREAM	Date App. Date Priority	Miner's Inches	In Use	NAME OF DITCH (Water Delivered By)	No.	R/F	Present Irr. Acres	Irrigable Acres
* SEE PROJ.	USBR	YELLOWSTONE RIVER			NO	LOWER YELLOWSTONE MAIN CANAL	4/5	R	—	0.25
									1	NONE

NOTE: R—Denotes Regular Irrigation. F—Flood Irrigation.

Adequate Supply: Yes..... No..... Explain.....

Remarks.....

* LOWER YELLOWSTONE IRRIGATION PROJECT

SERIAL NO. SEC 28 ACRES

391-3A TRACT 4 NWSWSW .25

WATER IS NOT AVAILABLE

River Basin YELLOWSTONE

Also in: Plat No.	Twp.	Rge.	Plat No.	Twp.	Rge.	Plat No.	Twp.	Rge.
Plat No.	Twp.	Rge.	Plat No.	Twp.	Rge.	Plat No.	Twp.	Rge.

Information From:

HELEN JOHNSON

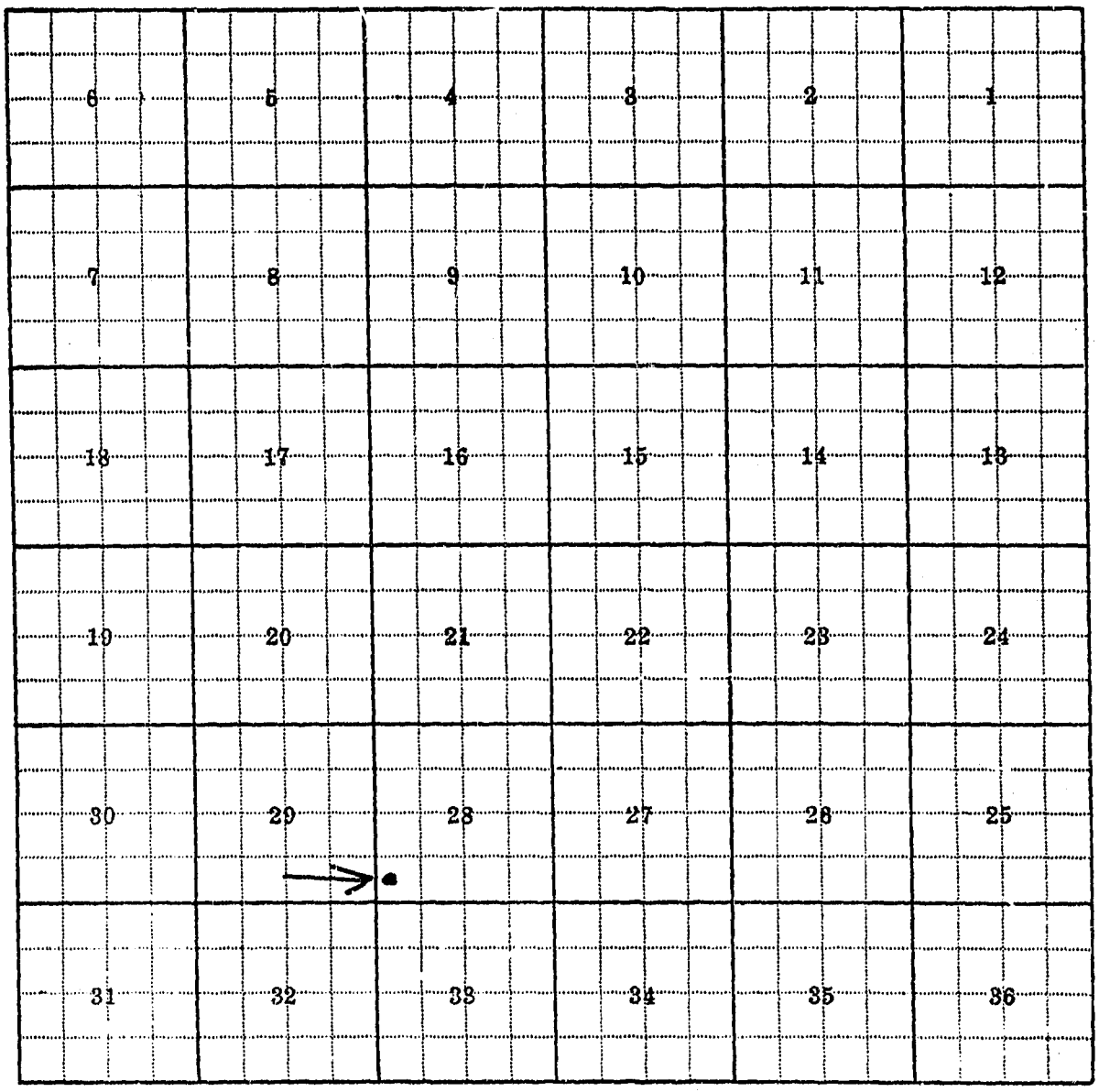

6	5	4	3	2	1
7	8	9	10	11	12
18	17	16	15	14	13
19	20	21	22	23	24
30	29	28	27	26	25
31	32	33	34	35	36

Land Ownership

F-1-A

County RICHLAND T 23N R 59E Plat No 78

Farm Checked: Date 8-26-69 **MONTANA WATER RESOURCES BOARD** Photo No 6HH160

By JIM REHBEIN **Water Resources Survey**

Legal Land Owner ALVIN SNEDIGAR Address WEST HOLLY, SIDNEY, MONT.

Operator SAME Address

Water is delivered by:— 1. Private System; 2. Ditch Company; 3. State Project; (4) Federal Project; (5.) Irrigation District

App. No. Decree No.	NAME OF APPROPRIATOR TO WHOM DECREED	NAME OF STREAM	Date App. Date Priority	Miner's Inches	In Use	NAME OF DITCH (Water Delivered By)	No.	R/F	Present Irr. Acres	Irrigable Acres
* SEE PROJ	USBR	YELLOWSTONE RIVER			1/10	LOWER YELLOWSTONE MAIN CANAL	9/5	R	—	~~P.I.~~ NONE

NOTE: R—Denotes Regular Irrigation. F—Flood Irrigation.

Adequate Supply: Yes..... No..... Explain.....

Remarks.....

* LOWER YELLOWSTONE IRRIGATION PROJECT

SERIAL NO. SEC 28 ACRES

391-3C TRACT 1 IN SWSW .13

River Basin YELLOWSTONE

Also in: Plat No.	Twp.	Rge.	Plat No.	Twp.	Rge.	Plat No.	Twp.	Rge.
Plat No.	Twp.	Rge.	Plat No.	Twp.	Rge.	Plat No.	Twp.	Rge.

Information From:

FM SNEDIGAR

6	5	4	3	2	1
7	8	9	10	11	12
18	17	16	15	14	13
19	20	21	22	23	24
30	29	28	27	26	25
31	32	33	34	35	36

Land Ownership_____

F-1-A

County RICHLAND

T 23 N R 59 E Plat No. 48

Farm Checked: Date 8-26-69

Photo No. 6HH-16 0

By JIM REHBEIN

MONTANA WATER RESOURCES BOARD

Water Resources Survey

Legal Land Owner JESSIE BAXTER & BESSIE RASMUSSEN Address 723 So. CENTRAL AVE., SIDNEY, MONT

Operator SAME Address

Water is delivered by:— 1. Private System; 2. Ditch Company; 3. State Project; 4. Federal Project; 5. Irrigation District

App. No. Decree No.	NAME OF APPROPRIATOR TO WHOM DECREED	NAME OF STREAM	Date App. Date Priority	Miner's Inches	In Use	NAME OF DITCH (Water Delivered By)	No.	R/F	Present Irr. Acres	Irrigable Acres
X SEE PROJECT	U.S.B.R.	YELLOWSTONE RIVER			NO	LOWER YELLOWSTONE MAIN CANAL	4/6	R	—	0.81
									NONE	

NOTE: R—Denotes Regular Irrigation. F—Flood Irrigation.

Adequate Supply: Yes..... No..... Explain.....

Remarks.....

* LOWER YELLOWSTONE IRRIGATION PROJECT

SERIAL NO. SEC 28 ACRES

393-6 PT SESESW E OF LATE-1 .81

River Basin YELLOWSTONE

Also in: Plat No.	Twp.	Rge.	Plat No.	Twp.	Rge.	Plat No.	Twp.	Rge.
Plat No.	Twp.	Rge.	Plat No.	Twp.	Rge.	Plat No.	Twp.	Rge.

Information From:

PAULINE FERRIS

6	5	4	3	2	1
7	8	9	10	11	12
18	17	16	15	14	13
19	20	21	22	23	24
30	29	28	27	26	25
31	32	33	34	35	36

Land Ownership

F-1-A

County RICHLAND

T 23N R 59E Plat No. 48

Farm Checked: Date 8-26-69

MONTANA WATER RESOURCES BOARD

Water Resources Survey

Photo No. 6HH-160

By JIM REHBEIN

Legal Land Owner ROYCE MILNE Address WEST HOLLY - SIDNEY, MONT.

Operator SAME Address

Water is delivered by:— 1. Private System; 2. Ditch Company; 3. State Project; (4.) Federal Project; (5.) Irrigation District

App. No. Decree No.	NAME OF APPROPRIATOR TO WHOM DECREED	NAME OF STREAM	Date App. Date Priority	Miner's Inches	In Use	NAME OF DITCH (Water Delivered By)	No.	R/F	Present Irr. Acres	Irrigable Acres
* SEE PROJ	U.S.B.R.	YELLOWSTONE RIVER			NO	LOWER YELLOWSTONE MAIN CANAL LAT No.	15	R	—	2.09 ALONE

NOTE: R--Denotes Regular Irrigation. F—Flood Irrigation.

Adequate Supply: Yes..... No..... Explain.....

Remarks

* LOWER YELLOWSTONE IRRIGATION PROJECT

SERIAL NO. SEC. 28 ACRES

391-12 PT. SWSW 2.09

River Basin YELLOWSTONE

Also in: Plat No..... Twp..... Rge.....	Plat No..... Twp..... Rge.....	Plat No..... Twp..... Rge.....
Plat No..... Twp..... Rge.....	Plat No..... Twp..... Rge.....	Plat No..... Twp..... Rge.....

Information From:

ADA McQUISTIN (MOTHER IN LAW)

6	5	4	3	2	1
7	8	9	10	11	12
18	17	16	15	14	13
19	20	21	22	23	24
30	29	28	27	26	25
31	32	33	34	35	36

Land Ownership

F-1-A

County. RICHLAND

T 23 N R 59 E Plat No. 48

Farm Checked: Date 8-26-69

MONTANA WATER RESOURCES BOARD
Water Resources Survey

Photo No. 6HH-160

By JIM REUBEIN

Legal Land Owner ADA McQUISTON Address W. HOLLY, SIDNEY, MONT.

Operator SAME Address

Water is delivered by:— 1. Private System; 2. Ditch Company; 3. State Project; (4.) Federal Project; (5.) Irrigation District

App. No. Decree No.	NAME OF APPROPRIATOR TO WHOM DECREED	NAME OF STREAM	Date App. Date Priority	Miner's Inches	In Use	NAME OF DITCH (Water Delivered By)	No.	R/F	Present Irr. Acres	Irrigable Acres
*SEE PROJ	USBR.	YELLOWSTONE RIVER			NO	LOWER YELLOWSTONE MAIN CANAL	4/5	R	~~—~~ ✓	~~0.60~~ NONE —

NOTE: R—Denotes Regular Irrigation. F—Flood Irrigation.

Adequate Supply: Yes..... No..... Explain.....

Remarks.....

* LOWER YELLOWSTONE IRRIGATION PROJECT

SERIAL NO SEC. 28 ACRES

391-13 PT. SW¼SW¼ 6.0

River Basin YELLOWSTONE

Also in: Plat No.	Twp.	Rge.	Plat No.	Twp.	Rge.	Plat No.	Twp.	Rge.
Plat No.	Twp.	Rge.	Plat No.	Twp.	Rge.	Plat No.	Twp.	Rge.

Information From: ADA McQUISTON

6	5	4	3	2	1
7	8	9	10	11	12
18	17	16	15	14	13
19	20	21	22	23	24
30	29	28	27	26	25
31	32	33	34	35	36

Land Ownership

F-1-A

County RICHLAND

T 23N R 59E Plat No. 48

Farm Checked: Date 8-26-69

MONTANA WATER RESOURCES BOARD

Water Resources Survey

Photo No. 6HH-160

By JIM REHBEIN

Legal Land Owner LOUISA LORENZ Address SIDNEY

Operator Address

Water is delivered by:— 1. Private System; 2. Ditch Company; 3. State Project; (4.) Federal Project; (5.) Irrigation District

App. No. Decree No.	NAME OF APPROPRIATOR TO WHOM DECREED	NAME OF STREAM	Date App. Date Priority	Miner's Inches	In Use	NAME OF DITCH (Water Delivered By)	No.	R/F	Present Irr. Acres	Irrigable Acres
* SEE PROJ.	USBR	YELLOWSTONE RIVER			NO	LOWER YELLOWSTONE MAIN CANAL	2/5	R	—	~~0.40~~ NONE

NOTE: R—Denotes Regular Irrigation. F—Flood Irrigation.

Adequate Supply: Yes..... No..... Explain.

Remarks

* LOWER YELLOWSTONE IRRIGATION PROJECT

SERIAL NO. [illegible] ACRES

391-1 PT [illegible] .40

River Basin YELLOWSTONE

Also in: Plat No. Twp. Rge.	Plat No. Twp. Rge.	Plat No. Twp. Rge.
Plat No. Twp. Rge.	Plat No. Twp. Rge.	Plat No. Twp. Rge.

Information From:

ADA MCQUISTON

6	5	4	3	2	1
7	8	9	10	11	12
18	17	16	15	14	13
19	20	21	22	23	24
30	29	28	27	26	25
31	32	33	34	35	36

Land Ownership

F-1-A

County RICHLAND

T 23N R 59E Plat No. 48

Farm Checked: Date 8-26-69

MONTANA WATER RESOURCES BOARD

Water Resources Survey

Photo No. 6HH-160

By JIM REHBEIN

Legal Land Owner R. & STANLEY LEUNO

Address 720½ MAIN SIDNEY, MONT.

Operator SAME

Address

Water is delivered by:— 1. Private System; 2. Ditch Company; 3. State Project; 4. Federal Project; 5. Irrigation District

App. No. Decree No.	NAME OF APPROPRIATOR TO WHOM DECREED	NAME OF STREAM	Date App. Date Priority	Miner's Inches	In Use	NAME OF DITCH (Water Delivered By)	No.	R/F	Present Irr. Acres	Irrigable Acres
* SEE PROJ	U.S.B.R.	YELLOWSTONE RIVER			NO	LOWER YELLOWSTONE MAIN CANAL	4/5	R	—	~~3.00~~ ✓ NONE

NOTE: R—Denotes Regular Irrigation. F—Flood Irrigation.

Adequate Supply: Yes..... No..... Explain.....

Remarks

* LOWER YELLOWSTONE IRRIGATION PROJECT

SERIAL NO SEC. 28 ACRES

393-5 PT. NESESW E. CO. RD. 2.12

PT. NWSWSE W. LAT. E1 .88

TOTAL 3.00

MINNEAPOLIS MOLINE MACHINE IN SALES

River Basin YELLOWSTONE

Also in: Plat No..... Twp..... Rge.....	Plat No..... Twp..... Rge.....	Plat No..... Twp..... Rge.....
Plat No..... Twp..... Rge.....	Plat No..... Twp..... Rge.....	Plat No..... Twp..... Rge.....

Information From:

S LEUNO

6	5	4	3	2	1
7	8	9	10	11	12
18	17	16	15	14	13
19	20	21	22	23	24
30	29	28	27	26	25
31	32	33	34	35	36

Land Ownership

F-1-A

County RICHLAND T 23N R 59E Plat No 48

Farm Checked: Date 8-21-69 Photo No 6HH-160

By JIM REHBEIN

MONTANA WATER RESOURCES BOARD

Water Resources Survey

Legal Land Owner YELLOWDEER EQUIPMENT Co. Address SIDNEY, MONT

Operator COLLINS MERCANTILE Co. Address

Water is delivered by:— 1. Private System; 2. Ditch Company; 3. State Project; (4) Federal Project; (5) Irrigation District

App. No. Decree No.	NAME OF APPROPRIATOR TO WHOM DECREED	NAME OF STREAM	Date App. Date Priority	Miner's Inches	In Use	NAME OF DITCH (Water Delivered By)	No.	R/F	Present Irr. Acres	Irrigable Acres
*SEE PROJ	USBR	YELLOWSTONE RIVER			NO	LOWER YELLOWSTONE MAIN CANAL	46-	R	— ✓	~~252~~ NONE

NOTE: R—Denotes Regular Irrigation. F—Flood Irrigation.

Adequate Supply: Yes ..... No..... Explain.....

Remarks.....

* LOWER YELLOWSTONE IRRIGATION PROJECT

SERIAL NO. SEC 28 ACRES

391-8 TRACT IN SESESW W OF LAT E1 2.02

River Basin YELLOWSTONE

Also in: Plat No..... Twp..... Rge.....	Plat No..... Twp..... Rge.....	Plat No..... Twp..... Rge.....
Plat No..... Twp..... Rge.....	Plat No..... Twp..... Rge.....	Plat No..... Twp..... Rge.....

Information From:

CARLOS COLLINS

F-1-A

County RICHLAND

T 23N R 59E Plat No. 4B

Farm Checked: Date 8-21-69

MONTANA WATER RESOURCES BOARD

Water Resources Survey

Photo No. 6 HH-160

By JIM REHBEIN

Legal Land Owner JAMES ABELEIN Address RT 1 SIDNEY, MONT

Operator ABC TRAILER COURT ED. WENDT Address SIDNEY, MONT.

Water is delivered by:— 1. Private System; 2. Ditch Company; 3. State Project; (4.) Federal Project; (5.) Irrigation District

App. No. Decree No.	NAME OF APPROPRIATOR TO WHOM DECREED	NAME OF STREAM	Date App. Date Priority	Miner's Inches	In Use	NAME OF DITCH (Water Delivered By)	No.	R/F	Present Irr. Acres	Irrigable Acres
* SEE PRO	U.S.B.R.	YELLOWSTONE RIVER			NO	LOWER YELLOWSTONE MAIN CANAL	9/5	R	—	~~2.27~~ ✓NONE

NOTE: R—Denotes Regular Irrigation. F—Flood Irrigation.

Adequate Supply: Yes..... No..... Explain.....

Remarks.....

* LOWER YELLOWSTONE IRRIGATION PROJECT

SERIAL NO.	SEC. 28	ACRES
391-9	IN SESW	1.46
391-10	IN SESW	.81
	TOTAL	2.27

River Basin YELLOWSTONE

Also in: Plat No.	Twp.	Rge.	Plat No.	Twp.	Rge.	Plat No.	Twp.	Rge.
Plat No.	Twp.	Rge.	Plat No.	Twp.	Rge.	Plat No.	Twp.	Rge.

ormation From:

U.S. ED. WENDT

6	5	4	3	2	1
7	8	9	10	11	12
18	17	16	15	14	13
19	20	21	22	23	24
30	29	28	27	26	25
31	32	33	34	35	36

Land Ownership

F-1-A

County RICHLAND T 23N R 59E Plat No. 78

Farm Checked: Date 8-26-69

MONTANA WATER RESOURCES BOARD
Water Resources Survey

Photo No. 6HH-160

By JIM REHBEIN

Legal Land Owner DALLAS L. JOHNSON Address 943½ W. HOLLY SIDNEY, MONT

Operator SAME Address

Water is delivered by:— 1. Private System; 2. Ditch Company; 3. State Project; (4) Federal Project; (5) Irrigation District

App. No. Decree No.	NAME OF APPROPRIATOR TO WHOM DECREED	NAME OF STREAM	Date App. Date Priority	Miner's Inches	In Use	NAME OF DITCH (Water Delivered By)	No.	R/F	Present Irr. Acres	Irrigable Acres
+ SEE PROJ	USBR	YELLOWSTONE RIVER			NO	LOWER YELLOWSTONE MAIN CANAL	7/5	R	—	0.27 NONE

F-1-A

County RICHLAND T 23 N R 59 E Plat No. 48

Farm Checked: Date 8-26-69 **MONTANA WATER RESOURCES BOARD** Photo No. 6HH-160

By JIM REHBEIN **Water Resources Survey**

Legal Land Owner CECELIA E. FISCHER % DIVE PEER Address EAST HOLLY, SIDNEY, MONT.

Operator SAME Address

Water is delivered by:— 1. Private System; 2. Ditch Company; 3. State Project; (4) Federal Project; (5) Irrigation District

App. No. Decree No.	NAME OF APPROPRIATOR TO WHOM DECREED	NAME OF STREAM	Date App. Date Priority	Miner's Inches	In Use	NAME OF DITCH (Water Delivered By)	No.	R/F	Present Irr. Acres	Irrigable Acres
* SEE REM	USBR	YELLOWSTONE RIVER			NO	LOWER YELLOWSTONE MAIN CANAL	76-	R	—	~~.74~~ 1 NONE
						LATE 2				

NOTE: R—Denotes Regular Irrigation. F—Flood Irrigation.

Adequate Supply: Yes..... No..... Explain.....

Remarks.....

* LOWER YELLOWSTONE IRRIGATION PROJECT

SERIAL NO. SEC. 28 ACRES

393-10 PT. SESE SW W OF LAT E. .74

River Basin YELLOWSTONE

Also in: Plat No.	Twp.	Rge.	Plat No.	Twp.	Rge.	Plat No.	Twp.	Rge.
Plat No.	Twp.	Rge.	Plat No.	Twp.	Rge.	Plat No.	Twp.	Rge.

Information From: PAULINE FERRIS

6	5	4	3	2	1
7	8	9	10	11	12
18	17	16	15	14	13
19	20	21	22	23	24
30	29	28	27	26	25
31	32	33	34	35	36

Land Ownership

F-1-A

County RICHLAND

T 23N R 59E Plat No. 48

Farm Checked: Date 8-26-69

MONTANA WATER RESOURCES BOARD

Water Resources Survey

Photo No. 6HH-160

By JIM REHBEIN

Legal Land Owner ANNA HARPER Address WEST HOLLY, SIDNEY, MONT.

Operator SAME Address

Water is delivered by:— 1. Private System; 2. Ditch Company; 3. State Project; (4.) Federal Project; (5.) Irrigation District

App. No. Decree No.	NAME OF APPROPRIATOR TO WHOM DECREED	NAME OF STREAM	Date App. Date Priority	Miner's Inches	In Use	NAME OF DITCH (Water Delivered By)	No.	R/F	Present Irr. Acres	Irrigable Acres
*SEE PROJ	USBR	YELLOWSTONE RIVER			NO	LOWER YELLOWSTONE MAIN CANAL	4/6	R	—	~~1.50~~ ✓ NONE

NOTE: R—Denotes Regular Irrigation. F—Flood Irrigation.

Adequate Supply: Yes..... No..... Explain.....

Remarks.....

* LOWER YELLOWSTONE IRRIGATION PROJECT

SERIAL No. SECTION 28 ACRES

391-4 PT SWSW 250

River Basin YELLOWSTONE

Also in: Plat No.	Twp.	Rge.	Plat No.	Twp.	Rge.	Plat No.	Twp.	Rge.
Plat No.	Twp.	Rge.	Plat No.	Twp.	Rge.	Plat No.	Twp.	Rge.

Information From:

VERGIE HARPER

6	5	4	3	2	1
7	8	9	10	11	12
18	17	16	15	14	13
19	20	21	22	23	24
30	29	28	27	26	25
31	32	33	34	35	36

Land Ownership

F-1-A

County RICHLAND

T 23N R 59E Plat No 48

Farm Checked: Date 8-26-69

MONTANA WATER RESOURCES BOARD

Water Resources Survey

Photo No 6HH-160

By JIM REHBEIN

Legal Land Owner MARTHA ANDERSON Address RT 1 SIDNEY MONTANA

Operator SAME Address

Water is delivered by:— 1. Private System; 2. Ditch Company; 3. State Project; (4) Federal Project; (5) Irrigation District

App. No. Decree No.	NAME OF APPROPRIATOR TO WHOM DECREED	NAME OF STREAM	Date App. Date Priority	Miner's Inches	In Use	NAME OF DITCH (Water Delivered By)	No.	R/F	Present Irr. Acres	Irrigable Acres
* SEE PAR.	U.S.B.R.	YELLOWSTONE RIVER			NO	LOWER YELLOWSTONE MAIN CANAL	4/5	R	—	~~1.66~~ NONE

NOTE: R—Denotes Regular Irrigation. F—Flood Irrigation.

Adequate Supply: Yes..... No..... Explain.....

Remarks

* LOWER YELLOWSTONE IRRIGATION PROJECT

SERIAL NO. SEC 28 ACRES

391-2 PT. SW SW 1.66

River Basin YELLOWSTONE

Also in: Plat No..... Twp..... Rge.....	Plat No..... Twp..... Rge.....	Plat No..... Twp..... Rge.....
Plat No..... Twp..... Rge.....	Plat No..... Twp..... Rge.....	Plat No..... Twp..... Rge.....

Information From:

MARTHA ANDERSON

6	5	4	3	2	1
7	8	9	10	11	12
18	17	16	15	14	13
19	20	21	22	23	24
30	29	28	27	26	25
31	32	33	34	35	36

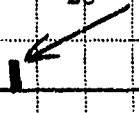

Land Ownership

F-1-A

County RICHLAND

T 23N R 59E Plat No. 48

Farm Checked: Date 8-26-69

MONTANA WATER RESOURCES BOARD

Water Resources Survey

Photo No. 6 HH-160

By JIM REHBEIN

Legal Land Owner CARRIE CHRISTOFFERSON % DAVE PEER Address 224 3rd AVE NE SIDNEY, MONT.

Operator PAULINE FERRIS Address SIDNEY, MONT

Water is delivered by:— 1. Private System; 2. Ditch Company; 3. State Project; 4. Federal Project; 5. Irrigation District

App. No. Decree No.	NAME OF APPROPRIATOR TO WHOM DECREED	NAME OF STREAM	Date App. Date Priority	Miner's Inches	In Use	NAME OF DITCH (Water Delivered By)	No.	R/F	Present Irr. Acres	Irrigable Acres
* SEE PROJ	USBR	YELLOWSTONE RIVER			NO	LOWER YELLOWSTONE MAIN CANAL LAT F	4/6	R	—	~~[illegible]~~ NONE

NOTE: R—Denotes Regular Irrigation. F—Flood Irrigation.

Adequate Supply: Yes..... No..... Explain.....

Remarks.....

* LOWER YELLOWSTONE IRRIGATION PROJECT

SERIAL NO. SECTION 28 ACRES

391-5 PT. SESESW .63

River Basin YELLOWSTONE

Also in: Plat No..... Twp..... Rge.....	Plat No..... Twp..... Rge.....	Plat No..... Twp..... Rge.....
Plat No..... Twp..... Rge.....	Plat No..... Twp..... Rge.....	Plat No..... Twp..... Rge.....

Information From:

PAULINE FERRIS

6	5	4	3	2	1
7	8	9	10	11	12
18	17	16	15	14	13
19	20	21	22	23	24
30	29	28	27	26	25
31	32	33	34	35	36

Land Ownership

F-1-A

County RICHLAND

Farm Checked: Date 8-21-69

By JIM REHBEIN

Legal Land Owner RICHFIELD ADDITION Address SIDNEY, MONT

Operator SEE ATTACHED SHEET Address

T 23N R 59E Plat No. 48

Photo No. 6HH-160

MONTANA WATER RESOURCES BOARD
Water Resources Survey

Water is delivered by:— 1. Private System; 2. Ditch Company; 3. State Project; (4.) Federal Project; (5.) Irrigation District

App. No. Decree No.	NAME OF APPROPRIATOR TO WHOM DECREED	NAME OF STREAM	Date App. Date Priority	Miner's Inches	In Use	NAME OF DITCH (Water Delivered By)	No.	R/F	Present Irr. Acres	Irrigable Acres
* SEE PROJ	USBR	YELLOWSTONE RIVER			ND	LOWER YELLOWSTONE MAIN CANAL	A/5	R	—	—

NOTE: R—Denotes Regular Irrigation. F—Flood Irrigation.

Adequate Supply: Yes..... No..... Explain.....

Remarks.....

* LOWER YELLOWSTONE IRRIGATION PROJECT

SERIAL NO. SEC. 28 ACRES

391-15 BLOCK B NONE GIVEN

INFO. ONLY

NO WATER AVAILABLE

River Basin YELLOWSTONE

Also in: Plat No.	Twp.	Rge.	Plat No.	Twp.	Rge.	Plat No.	Twp.	Rge.
Plat No.	Twp.	Rge.	Plat No.	Twp.	Rge.	Plat No.	Twp.	Rge.

Information From:

ROYAL A. KOCH

6	5	4	3	2	1
7	8	9	10	11	12
18	17	16	15	14	13
19	20	21	22	23	24
30	29	28	27	26	25
31	32	33	34	35	36

Land Ownership

ASSESSMENT RECORD

Lower Yellowstone Irrigation District No. 1

Class .....

Name Richfield Addition

Serial No. 391-15

Address Sidney

Assessment for year.....

LAND DESCRIPTION					LEVY Operation and Maintenance			LEVY United States Construction		
Name	Subdivision	Sec. or Lot	Twp. or Blk.	Range	Acres Assessable	Rate	Amount	Acres Assessable	Rate	Amount
	Hugh & Ruth Anderson	1	B				4.50			-
	Royal A. Koch	6&7	B				4.50			
	Eva Mae Hall	9&10	B				4.50			
	Yellow-Deer Equip. Co. 11, 12, 1		B				4.50			-
	TOTAL						18.00			

This Assessment will be included in the County Treasurer's Statement with other City, County and State Assessments to be paid to the County Treasurer.

F-1-A

County RICHLAND

T 23N R 57E Plat No. 48

Farm Checked: Date 8-26-69

MONTANA WATER RESOURCES BOARD

Water Resources Survey

Photo No. 6AH-160

By JIM REHBEIN

Legal Land Owner ELROY & VERGIE HARPER Address 954 W. HOLLY SIDNEY

Operator SAME Address

Water is delivered by:— 1. Private System; 2. Ditch Company; 3. State Project; (4.) Federal Project; (5.) Irrigation District

App. No. Decree No.	NAME OF APPROPRIATOR TO WHOM DECREED	NAME OF STREAM	Date App. Date Priority	Miner's Inches	In Use	NAME OF DITCH (Water Delivered By)	No.	R/F	Present Irr. Acres	Irrigable Acres
* SEE PROJ	USBR	YELLOWSTONE RIVER			YES	LOWER YELLOWSTONE MAIN CANAL	76	F	.51	
						LAT # E			OK	

NOTE: R—Denotes Regular Irrigation. F—Flood Irrigation.

Adequate Supply: Yes..... No..... Explain.....

Remarks.....

* LOWER YELLOWSTONE IRRIGATION PROJECT

SERIAL NO. SEC. 28 ACRES

391-14 PT. SW SW .51

FRONT LAWN ONLY

River Basin YELLOWSTONE

Also in: Plat No..... Twp..... Rge.....	Plat No..... Twp..... Rge.....	Plat No..... Twp..... Rge.....
Plat No..... Twp..... Rge.....	Plat No..... Twp..... Rge.....	Plat No..... Twp..... Rge.....

Information From:

VERGIE HARPER

6	5	4	3	2	1
7	8	9	10	11	12
18	17	16	15	14	13
19	20	21	22	23	24
30	29	28	27	26	25
31	32	33	34	35	36

Land Ownership

F-1-A

County RICHLAND

T 23N R 59E Plat No. 48

Farm Checked: Date 8-26-69

MONTANA WATER RESOURCES BOARD

Water Resources Survey

Photo No. 6HH-160

By JIM REHBEIN

Legal Land Owner NORA RENNIE Address SIDNEY, MONT.

Operator SAME Address

Water is delivered by:— 1. Private System; 2. Ditch Company; 3. State Project; (4) Federal Project; (5.) Irrigation District

App. No. Decree No.	NAME OF APPROPRIATOR TO WHOM DECREED	NAME OF STREAM	Date App. Date Priority	Miner's Inches	In Use	NAME OF DITCH (Water Delivered By)	No.	R/F	Present Irr. Acres	Irrigable Acres
*SE PRO	USBR	YELLOWSTONE RIVER			YES	LOWER YELLOWSTONE MAIN CANAL	4/6	R	✓1.00	—
					/	LAT. E			OK	

NOTE: R—Denotes Regular Irrigation. F—Flood Irrigation.

Adequate Supply: Yes..... No..... Explain.....

Remarks.....

* LOWER YELLOWSTONE IRRIGATION PROJECT

SERIAL NO. SEC. 28 ACRES

393-7 PT. SESESW W. LAT. E-1 1.00

River Basin YELLOWSTONE

Also in: Plat No..... Twp..... Rge.....	Plat No..... Twp..... Rge.....	Plat No..... Twp..... Rge.....
Plat No..... Twp..... Rge.....	Plat No..... Twp..... Rge.....	Plat No..... Twp..... Rge.....

Information From:

PAULINE FERRIS

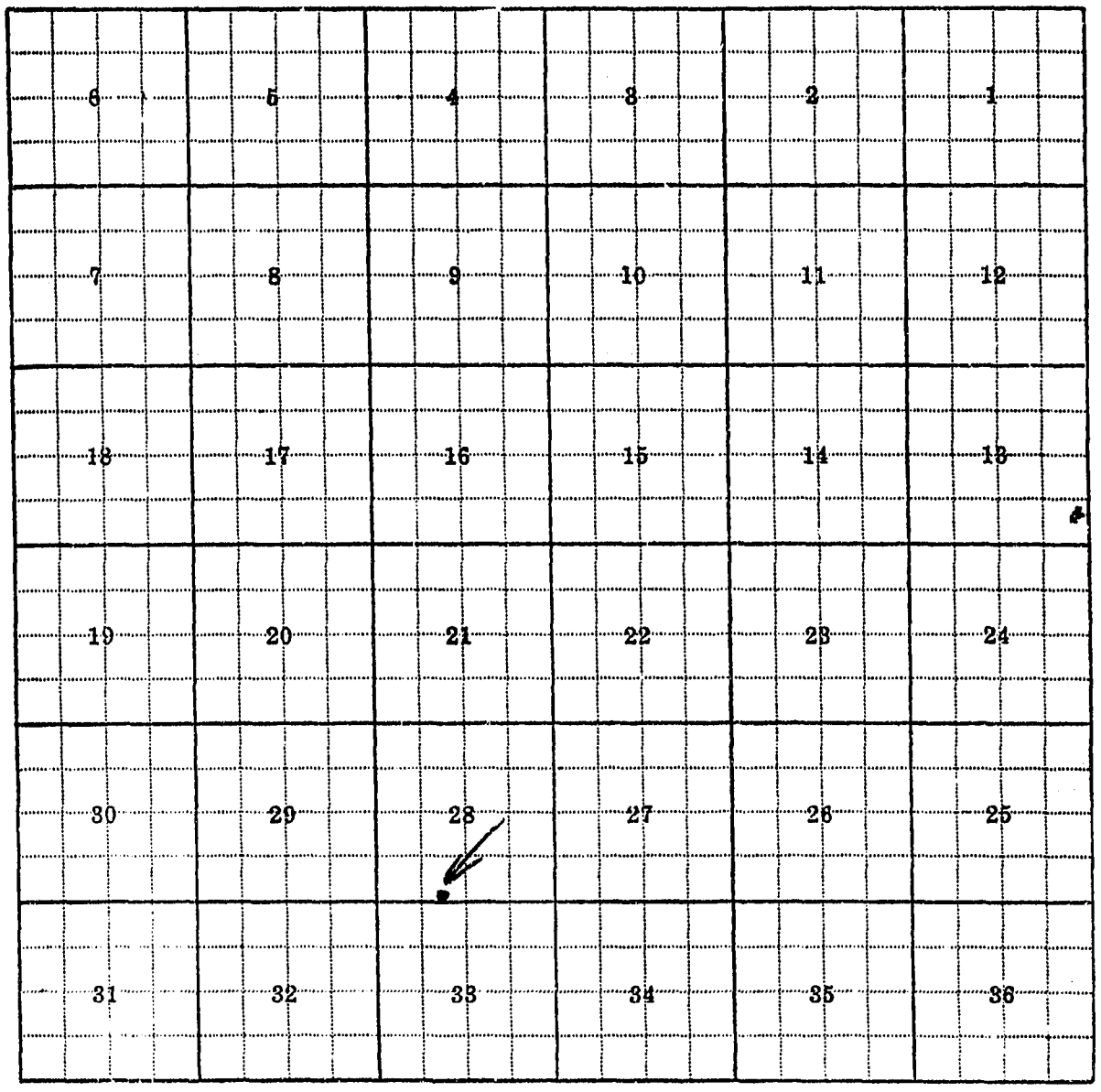

6	5	4	3	2	1
7	8	9	10	11	12
18	17	16	15	14	13
19	20	21	22	23	24
30	29	28	27	26	25
31	32	33	34	35	36

Land Ownership

F-1-A

County RICHLAND

T 23N R 59E Plat No 18

Farm Checked: Date 8-26-69

MONTANA WATER RESOURCES BOARD

Water Resources Survey

Photo No CHH 1:2

By JIM REHBEIN

Legal Land Owner F.N. SNEDIGAR Address 952 W. HOLLY SIDNEY, MONT.

Operator Address

Water is delivered by:— 1. Private System; 2. Ditch Company; 3. State Project; (4.) Federal Project; (5.) Irrigation District

App. No. Decree No.	NAME OF APPROPRIATOR TO WHOM DECREED	NAME OF STREAM	Date App. Date Priority	Miner's Inches	In Use	NAME OF DITCH (Water Delivered By)	No.	R/F	Present Irr. Acres	Irrigable Acres
*SEE PROJ.	U.S.B.R.	YELLOWSTONE RIVER			YES	LOWER YELLOWSTONE MAIN CANAL	4/5-	R	1.40	——
						LAT E			0	

NOTE: R—Denotes Regular Irrigation. F—Flood Irrigation.

Adequate Supply: Yes..... No..... Explain.....

Remarks.....

* LOWER YELLOWSTONE IRRIGATION PROJECT

SERIAL NO. SEC 28 ACRES

391-3 TRACT - 2 IN SWSW 1.40

River Basin YELLOWSTONE

Also in: Plat No.	Twp.	Rge.	Plat No.	Twp.	Rge.	Plat No.	Twp.	Rge.
Plat No.	Twp.	Rge.	Plat No.	Twp.	Rge.	Plat No.	Twp.	Rge.

Information From:

F.N. SNEDIGAR

6	5	4	3	2	1
7	8	9	10	11	12
18	17	16	15	14	13
19	20	21	22	23	24
30	29	28	27	26	25
31	32	33	34	35	36

Land Ownership

F-1-A

County RICHLAND T 23N R 59E Plat No. 48

Farm Checked: Date 8-11-69

MONTANA WATER RESOURCES BOARD

Water Resources Survey

Photo No. 6 HH-160

By JIM REHBEIN

Legal Land Owner EASTERN MONTANA EXPERIMENT STATION Address SIDNEY, MONTANA

Operator Address

Water is delivered by:— 1. Private System; 2. Ditch Company; 3. State Project; (4.) Federal Project; (5.) Irrigation District

App. No. Decree No.	NAME OF APPROPRIATOR TO WHOM DECREED	NAME OF STREAM	Date App. Date Priority	Miner's Inches	In Use	NAME OF DITCH (Water Delivered By)	No.	R/F	Present Irr. Acres	Irrigable Acres
+ 588 PROJ.	USBR	YELLOWSTONE RIVER			YES	LOWER YELLOWSTONE MAIN CANAL	4/5	R	~~46.00~~	~~22.60~~
						LAT E 1			107.00	NONE

NOTE: R—Denotes Regular Irrigation. F—Flood Irrigation.

Adequate Supply: Yes..... No..... Explain.....

Remarks

* LOWER YELLOWSTONE IRRIGATION PROJECT

SERIAL NO.	SECTION 28	ACRES
	NENE W. OF ROAD	1.30
	NWNE W. OF ROAD	33.70
388	SWNE W. OF ROAD	6.40
	NENE E. OF ROAD	35.00
	NWNE E. OF ROAD	1.00
	SWNE E. OF ROAD	17.60
	SENE	37.60
	TOTAL	132.60

110 Ac. Pr.

USE CITY WATER ON LAWNS River Basin YELLOWSTONE

Also in: Plat No.	Twp.	Rge.	Plat No.	Twp.	Rge.	Plat No.	Twp.	Rge.
Plat No.	Twp.	Rge.	Plat No.	Twp.	Rge.	Plat No.	Twp.	Rge.

Information From:

CHUCK CROWELL

6	5	4	3	2	1
7	8	9	10	11	12
18	17	16	15	14	13
19	20	21	22	23	24
30	29	28 38%	27	26	25
31	32	33	34	35	36

Land Ownership

F-1-A

County RICHLAND T23N R59E Plat No. 48

Farm Checked: Date 8-11-69

MONTANA WATER RESOURCES BOARD

Water Resources Survey

Photo No. 6HH-160

By JIM REHBEIN

Legal Land Owner NORTHERN PLAINS SOIL & WATER FIELD STATION Address SIDNEY, MONT.

Operator SAME Address

Water is delivered by:— 1. Private System; 2. Ditch Company; 3. State Project; (4) Federal Project; (5.) Irrigation District

App. No. Decree No.	NAME OF APPROPRIATOR TO WHOM DECREED	NAME OF STREAM	Date App. Date Priority	Miner's Inches	In Use	NAME OF DITCH (Water Delivered By)	No.	R/F	Present Irr. Acres	Irrigable Acres
* SEE PROJECT	USBR	YELLOWSTONE RIVER			YES	LOWER YELLOWSTONE MAIN CANAL	A/5	R	✓ 8.00	~~10.00~~
						LAT. E3			OK	NONE

NOTE: R—Denotes Regular Irrigation. F—Flood Irrigation.

Adequate Supply: Yes..... No..... Explain.....

Remarks.....

* LOWER YELLOWSTONE IRRIGATION PROJECT

SERIAL NO. SECTION ACRES

388-1 SWNE W. OF ROAD 10.00 8 AC. PL.

USE CITY WATER ON LAWN

River Basin YELLOWSTONE

Also in: Plat No..... Twp..... Rge.....	Plat No..... Twp..... Rge.....	Plat No..... Twp..... Rge.....
Plat No..... Twp..... Rge.....	Plat No..... Twp..... Rge.....	Plat No..... Twp..... Rge.....

Information From: AL BLACK (SOIL SPECIALIST)

6	5	4	3	2	1
7	8	9	10	11	12
18	17	16	15	14	13
19	20	21	22	23	24
30	29	28	27	26	25
31	32	33	34	35	36

Land Ownership

F-1-A

County RICHLAND T 23 N R 59 E Plat No. 48

Farm Checked: Date 8-11-69 Photo No. 6HH-160

By JIM REHBEIN

MONTANA WATER RESOURCES BOARD
Water Resources Survey

Legal Land Owner ALBERT M. COOLEY Address 223 2ND AVE SW. SIDNEY, MONT.

Operator DON STRASHEIM Address RT 1 SIDNEY, MONT.

Water is delivered by:— 1. Private System; 2. Ditch Company; 3. State Project; (4.) Federal Project; (5.) Irrigation District

App. No. Decree No.	NAME OF APPROPRIATOR TO WHOM DECREED	NAME OF STREAM	Date App. Date Priority	Miner's Inches	In Use	NAME OF DITCH (Water Delivered By)	No.	R/F	Present Irr. Acres	Irrigable Acres
*SAE PROJ	U.S.B.R.	YELLOWSTONE RIVER			YES	LOWER YELLOWSTONE MAIN CANAL LAT. E1	4/5	R	~~70.00~~ 62.00	—

NOTE: R—Denotes Regular Irrigation. F—Flood Irrigation.

Adequate Supply: Yes..... No..... Explain.....

Remarks.....

* LOWER YELLOWSTONE IRRIGATION PROJECT

SERIAL No.	SEC. 28	ACRES
	SE SE	36.00
393	SW SE	34.00
	TOTAL	70.00

River Basin YELLOWSTONE

Also in: Plat No..... Twp..... Rge.....	Plat No..... Twp..... Rge.....	Plat No..... Twp..... Rge.....
Plat No..... Twp..... Rge.....	Plat No..... Twp..... Rge.....	Plat No..... Twp..... Rge.....

Information From: (OTHER) MARVIN STRASHEIM

6	5	4	3	2	1
7	8	9	10	11	12
18	17	16	15	14	13
19	20	21	22	23	24
30	29	28	27	26	25
31	32	33	34	35	36

393

Land Ownership

F-1-A

County RICHLAND

T 23N R 59E Plat No. 4

Farm Checked: Date 8-11-69

MONTANA WATER RESOURCES BOARD
Water Resources Survey

Photo No. 6 HH-160

By JIM REHBEIN

Legal Land Owner MARJORIE A. LONG & ALBERT COULEY Address 223 2ND AVE SW SIDNEY, MONT.

Operator DON STRASHEIM Address RT 1 SIDNEY, MONT.

Water is delivered by:— 1. Private System; 2. Ditch Company; 3. State Project; (4.) Federal Project; (5.) Irrigation District

App. No. Decree No.	NAME OF APPROPRIATOR TO WHOM DECREED	NAME OF STREAM	Date App. Date Priority	Miner's Inches	In Use	NAME OF DITCH (Water Delivered By)	No.	R/F	Present Irr. Acres	Irriga Acr
* SEE PPS	USBR	YELLOWSTONE RIVER			YES	LOWER YELLOWSTONE MAIN CANAL	#5	R	164.00	—
						LAT # E1			OK	

NOTE: R—Denotes Regular Irrigation. F—Flood Irrigation.

Adequate Supply: Yes..... No..... Explain.....

Remarks.....

* LOWER YELLOWSTONE IRRIGATION PROJECT

SERIAL NO.	SEC. 28	ACRES
	NE SE	37.60
393-A	TRACT IN E½ NW SE	26.28
	TOTAL	63.88

River Basin YELLOWSTONE

Also in: Plat No..... Twp..... Rge.....	Plat No..... Twp..... Rge.....	Plat No..... Twp..... Rge.....
Plat No..... Twp..... Rge.....	Plat No..... Twp..... Rge.....	Plat No..... Twp..... Rge.....

Information From: (BROTHE
MARVIN STRASHEIM

6	5	4	3	2	1
7	8	9	10	11	12
18	17	16	15	14	13
19	20	21	22	23	24
30	29	28 393-A	27	26	25
31	32	33	34	35	36

Land Ownership

F-1-A

County RICHLAND

T 23N R 59E Plat No. 48

Farm Checked: Date 8-14-69

MONTANA WATER RESOURCES BOARD

Water Resources Survey

Photo No. SFH-160

By JIM REBEIN

Legal Land Owner NIELS BOADSGAARD Address RT 1 SIDNEY MONT.

Operator SAME Address

Water is delivered by:— 1. Private System; 2. Ditch Company; 3. State Project; (4.) Federal Projec , (5.) Irrigation District

App. No. Decree No.	NAME OF APPROPRIATOR TO WHOM DECREED	NAME OF STREAM	Date App. Date Priority	Miner's Inches	In Use	NAME OF DITCH (Water Delivered By)	No.	R/F	Present Irr. Acres	Irrigable Acres
* SEE PROJ	USBR	YELLOWSTONE RIVER			YES	LOWER YELLOWSTONE MAIN CANAL LAT. F	4/5	R	38-20 OK	—

NOTE: R—Denotes Regular Irrigation. F—Flood Irrigation.

Adequate Supply: Yes..... No..... Explain.....

Remarks.....

* LOWER YELLOWSTONE IRRIGATION PROJECT

SERIAL NO	SECTION 28	ACRES
390-1	NWNW	38.20

River Basin YELLOWSTONE

Also in: Plat No.	Twp.	Rge.	Plat No.	Twp.	Rge.	Plat No.	Twp.	Rge.
Plat No.	Twp.	Rge.	Plat No.	Twp.	Rge.	Plat No.	Twp.	Rge.

Information From:

NIELS BOADSGAARD

6	5	4	3	2	1
7	8	9	10	11	12
18	17	16	15	14	13
19	20	21	22	23	24
30	29	28	27	26	25
31	32	33	34	35	36

Land Ownership

F-1-A

County RICHLAND

Farm Checked: Date 8-14-69

By JIM REHBEIN

T. 23N R. 59E Plat No. 48

Photo No. 6HH-160

MONTANA WATER RESOURCES BOARD

Water Resources Survey

Legal Land Owner HUGH V. & RUTH F. ANDERSON Address 403 4TH SE SIDNEY, MONT.

Operator IKE RAMBUR Address

Water is delivered by:— 1. Private System; 2. Ditch Company; 3. State Project; (4.) Federal Project; (5.) Irrigation District

App. No. Decree No.	NAME OF APPROPRIATOR TO WHOM DECREED	NAME OF STREAM	Date App. Date Priority	Miner's Inches	In Use	NAME OF DITCH (Water Delivered By)	No.	R/F	Present Irr. Acres	Irrigable Acres
* SEE PROJ	USBR.	YELLOWSTONE RIVER			YES	LOWER YELLOWSTONE MAIN CANAL LAT. E	4/5	R	~~[illegible]~~ 124.00	—

NOTE: R—Denotes Regular Irrigation. F—Flood Irrigation.

Adequate Supply: Yes..... No..... Explain.....

Remarks

* LOWER YELLOWSTONE IRRIGATION PROJECT

SERIAL NO.	SEC 28	ACRES
	NE SW	37.90
391	NW SW	37.60
	SE SW	25.19
	SW SW	25.70
	NW SE	3.50
	TOTAL	129.89

River Basin YELLOWSTONE

Also in: Plat No..... Twp..... Rge.....	Plat No..... Twp..... Rge.....	Plat No..... Twp..... Rge.....
Plat No..... Twp..... Rge.....	Plat No..... Twp..... Rge.....	Plat No..... Twp..... Rge.....

Information From: IKE RAMBUR

6	5	4	3	2	1
7	8	9	10	11	12
18	17	16	15	14	13
19	20	21	22	23	24
30	29	28	27	26	25
31	32	33	34	35	36

391

Land Ownership

F-1-A

County RICHLAND T 23N R 57E Plat No 28

Farm Checked: Date 8-14-69

MONTANA WATER RESOURCES BOARD

Water Resources Survey

Photo No 64H-160

By JIM REHBEIN

Legal Land Owner FLORENCE V. ANDERSON Address 403 4th SE SIDNEY, MONT.

Operator IKE RAMBOR Address

Water is delivered by:— 1. Private System; 2. Ditch Company; 3. State Project; (4) Federal Project; (5.) Irrigation District

App. No. Decree No.	NAME OF APPROPRIATOR TO WHOM DECREED	NAME OF STREAM	Date App. Date Priority	Miner's Inches	In Use	NAME OF DITCH (Water Delivered By)	No.	R/F	Present Irr. Acres	Irrigable Acres
*SEE PROJ	USBR.	YELLOWSTONE RIVER			YES	LOWER YELLOWSTONE MAIN CANAL	4/6	R	~~74.70~~ 70.00	—

NOTE: R—Denotes Regular Irrigation. F—Flood Irrigation.

Adequate Supply: Yes..... No..... Explain.....

Remarks.....

* LOWER YELLOWSTONE IRRIGATION PROJECT

SERIAL NO.	SEC 28.	ACRES
391-11	SENW	37.10
	SWNW	37.60
	TOTAL	74.70

River Basin YELLOWSTONE

Also in: Plat No..... Twp..... Rge.....	Plat No..... Twp..... Rge.....	Plat No..... Twp..... Rge.....
Plat No..... Twp..... Rge.....	Plat No..... Twp..... Rge.....	Plat No..... Twp..... Rge.....

Information From:

IKE RAMBOR

6	5	4	3	2	1
7	8	9	10	11	12
18	17	16	15	14	13
19	20	21	22	23	24
30	29	391-11 28	27	26	25
31	32	33	34	35	36

Land Ownership

F-1-A

County RICHLAND

T 23N R. 59E Plat No. 48

Farm Checked: Date 8-13-69

MONTANA WATER RESOURCES BOARD

Water Resources Survey

Photo No. 1HH-174

By JIM REHBEIN

Legal Land Owner HARRY JOHNSON & HARLEY CARLSON Address RT 1 SIDNEY MONT.

Operator ** Address

Water is delivered by:— 1. Private System; 2. Ditch Company; 3. State Project; (4) Federal Project; (5.) Irrigation District

App. No. Decree No.	NAME OF APPROPRIATOR TO WHOM DECREED	NAME OF STREAM	Date App. Date Priority	Miner's Inches	In Use	NAME OF DITCH (Water Delivered By)	No.	R/F	Present Irr. Acres	Irrigable Acres
* SEE PROJ	USBR	YELLOWSTONE RIVER			NO	LOWER YELLOWSTONE MAIN CANAL	4/5	R	— / —	~~3.43~~ / NONE

NOTE: R—Denotes Regular Irrigation. F—Flood Irrigation.

Adequate Supply: Yes..... No..... Explain.....

Remarks

* LOWER YELLOWSTONE IRRIGATION PROJECT

SERIAL # SEC 29 ACRES

395-1 SENE (N. OF PLOT) LOTS 3.43

2-3-6-7-8 NO IRR.

NO DITCH

** SOLD TO VERNI ROLAND - 50 PT.

WAYNE CUMMINGS - NO. PT.

OKAN ANDERSON - NO. PT.

River Basin YELLOWSTONE

Also in: Plat No..... Twp..... Rge.....	Plat No..... Twp..... Rge.....	Plat No..... Twp..... Rge.....
Plat No..... Twp..... Rge.....	Plat No..... Twp..... Rge.....	Plat No..... Twp..... Rge.....

Information From:

DONNA JOHNSON

6	5	4	3	2	1
7	8	9	10	11	12
18	17	16	15	14	13
19	20	21	22	23	24
30	29	28	27	26	25
31	32	33	34	35	36

Land Ownership

F-1-A

County RICHLAND

T 23 N R 59 E Plat No 48

Farm Checked: Date 8-13-69

MONTANA WATER RESOURCES BOARD

Water Resources Survey

Photo No. 1HH 174

By JIM RENBEIN

Legal Land Owner WAYNE CUMMINGS Address RT 1 SIDNEY, MONT.

Operator SAME Address

Water is delivered by:— 1. Private System; 2. Ditch Company; 3. State Project; 4. Federal Project; 5. Irrigation District

App. No. Decree No.	NAME OF APPROPRIATOR TO WHOM DECREED	NAME OF STREAM	Date App. Date Priority	Miner's Inches	In Use	NAME OF DITCH (Water Delivered By)	No.	R/F	Present Irr. Acres	Irrigable Acres
* SEE PRIJ.	USBR	YELLOWSTONE RIVER			NO	LOWER YELLOWSTONE MAIN CANAL	4/5	R	—	~~.34~~ NONE

NOTE: R—Denotes Regular Irrigation. F—Flood Irrigation.

Adequate Supply: Yes..... No..... Explain.....

Remarks.....

* LOWER YELLOWSTONE IRRIGATION PROJECT

SERIAL NO. SEC 29 ACRES

395-3 LOT 5 N. OF 1ST LOT (SENE) .34

NO DITCH

River Basin YELLOWSTONE

Also in: Plat No.	Twp.	Rge.	Plat No.	Twp.	Rge.	Plat No.	Twp.	Rge.
Plat No.	Twp.	Rge.	Plat No.	Twp.	Rge.	Plat No.	Twp.	Rge.

Information From:

DONNA JOHNSON

(NEIGHBOR)

6	5	4	3	2	1
7	8	9	10	11	12
18	17	16	15	14	13
19	20	21	22	23	24
30	29	28	27	26	25
31	32	33	34	35	36

Land Ownership

F-1-A

County RICHLAND

Farm Checked: Date 8-13-69

By JIM REHBEIN

T 23N R 59E Plat No. 48

Photo No. 1HH-174

MONTANA WATER RESOURCES BOARD

Water Resources Survey

Legal Land Owner ELLA CRISTIANSON Address BOX 365 SANTA RITA, MONT.

Operator SAME Address

Water is delivered by:— 1. Private System; 2. Ditch Company; 3. State Project; 4. Federal Project; 5. Irrigation District

App. No. Decree No.	NAME OF APPROPRIATOR TO WHOM DECREED	NAME OF STREAM	Date App. Date Priority	Miner's Inches	In Use	NAME OF DITCH (Water Delivered By)	No.	R/F	Present Irr. Acres	Irrigab Acres
*SEE PROJ	USBR	YELLOWSTONE RIVER			NO	LOWER YELLOWSTONE MAIN CANAL	7/5	R	—	NON

NOTE: R—Denotes Regular Irrigation. F—Flood Irrigation.

Adequate Supply: Yes..... No..... Explain.....

Remarks.....

* LOWER YELLOWSTONE IRRIGATION PROJECT

SERIAL NO. SEC 29 ACRES

397-2 PT. SESE 47

River Basin YELLOWSTONE

Also in: Plat No..... Twp..... Rge.....	Plat No..... Twp..... Rge.....	Plat No..... Twp..... Rge.....
Plat No..... Twp..... Rge.....	Plat No..... Twp..... Rge.....	Plat No..... Twp..... Rge.....

Information From

ERWIN ANDERSON (NEIGHBOR)

6	5	4	3	2	1
7	8	9	10	11	12
18	17	16	15	14	13
19	20	21	22	23	24
30	29	28	27	26	25
31	32	33	34	35	36

Land Ownership

F-1-A

County RICHLAND

T 23N R 59E Plat No 48

Farm Checked: Date 8-13-69

MONTANA WATER RESOURCES BOARD

Water Resources Survey

Photo No 1 HH-174

By JIM REHBEIN

Legal Land Owner FLORENCE A. TRUDELL Address RT 1 SIDNEY, MONT.

Operator SAME Address

Water is delivered by:— 1. Private System; 2. Ditch Company; 3. State Project; (4.) Federal Project; (5.) Irrigation District

App. No. Decree No.	NAME OF APPROPRIATOR TO WHOM DECREED	NAME OF STREAM	Date App. Date Priority	Miner's Inches	In Use	NAME OF DITCH (Water Delivered By)	No.	R/F	Present Irr. Acres	Irrigable Acres
* SEE REMARKS	USBR	YELLOWSTONE RIVER			NO	LOWER YELLOWSTONE MAIN CANAL	46	R	—	~~53~~ NONE

NOTE: R—Denotes Regular Irrigation. F—Flood Irrigation.

Adequate Supply: Yes..... No..... Explain.....

Remarks.....

* LOWER YELLOWSTONE IRRIGATION PROJECT

SERIAL NO.	SEC 29	ACRES
397-1	PT SESE	53

River Basin YELLOWSTONE

Also in: Plat No..... Twp..... Rge.....	Plat No..... Twp..... Rge.....	Plat No..... Twp..... Rge.....
Plat No..... Twp..... Rge.....	Plat No..... Twp..... Rge.....	Plat No..... Twp..... Rge.....

Information From:

ERVIN ANDERSON (NRCHDMR)

6	5	4	3	2	1
7	8	9	10	11	12
18	17	16	15	14	13
19	20	21	22	23	24
30	29	28	27	26	25
31	32	33	34	35	36

Land Ownership

F-1-A

County RICHLAND

Farm Checked: Date

By JIM REHBEIN

T 23N R 57E Plat No. 28

Photo No. 1HH174

MONTANA WATER RESOURCES BOARD

Water Resources Survey

Legal Land Owner HARRY & DONNA JOHNSON Address 87 SIDNEY MONT

Operator SAME Address

Water is delivered by:— 1. Private System; 2. Ditch Company; 3. State Project; (4.) Federal Project; (5.) Irrigation District

App. No. Decree No.	NAME OF APPROPRIATOR TO WHOM DECREED	NAME OF STREAM	Date App. Date Priority	Miner's Inches	In Use	NAME OF DITCH (Water Delivered By)	No.	R/F	Present Irr. Acres	Irrigable Acres
* SEE PROJ	USBR	YELLOWSTONE RIVER			NO	LOWER YELLOWSTONE [illegible]	75	R	—	[illegible]

NOTE: R—Denotes Regular Irrigation. F—Flood Irrigation.

Adequate Supply: Yes..... No..... Explain.....

Remarks

* LOWER YELLOWSTONE IRRIGATION PROJECT

SERIAL NO. SEC 29 ACRES

395-2 LOT 4 N.DR. PLOT (SENE) 1.04

NO DITCH

River Basin YELLOWSTONE

Also in: Plat No..... Twp..... Rge.....	Plat No..... Twp..... Rge.....	Plat No..... Twp..... Rge.....
Plat No..... Twp..... Rge.....	Plat No..... Twp..... Rge.....	Plat No..... Twp..... Rge.....

Information From:

DONNA JOHNSON

6	5	4	3	2	1
7	8	9	10	11	12
18	17	16	15	14	13
19	20	21	22	23	24
30	29	28	27	26	25
31	32	33	34	35	36

Land Ownership

F-1-A

County RICHLAND

T 23N R 59E Plat No 4

Farm Checked: Date 8-13-69

MONTANA WATER RESOURCES BOARD

Water Resources Survey

Photo No 1HH-174

By JIM REHBEIN

Legal Land Owner ROBERT C & MARY HALL Address RT 1 SIDNEY, MONT

Operator SAMS Address

Water is delivered by:— 1. Private System; 2. Ditch Company; 3. State Project; (4) Federal Project; (5.) Irrigation District

App. No. Decree No.	NAME OF APPROPRIATOR TO WHOM DECREED	NAME OF STREAM	Date App. Date Priority	Miner's Inches	In Use	NAME OF DITCH (Water Delivered By)	No.	R/F	Present Irr. Acres	Irrigable Acres
* SEE PROJ	U.S.B.R.	YELLOWSTONE RIVER			1YO	LOWER YELLOWSTONE MAIN CANAL	4/5	R	—	~~.70~~ NONE

NOTE: R—Denotes Regular Irrigation. F—Flood Irrigation.

Adequate Supply: Yes..... No..... Explain .....

Remarks.....

* LOWER YELLOWSTONE IRRIGATION PROJECT

SERIAL # SEC 29 ACRES

395-6 S100' LOT 5 (SENE) .70

NO DITCH

River Basin YELLOWSTONE

Also in: Plat No..... Twp..... Rge.....	Plat No..... Twp..... Rge.....	Plat No..... Twp..... Rge.....
Plat No..... Twp..... Rge.....	Plat No..... Twp..... Rge.....	Plat No..... Twp..... Rge.....

Information From:

DONNA JOHNSON
(NEIGHBOR)

6	5	4	3	2	1
7	8	9	10	11	12
18	17	16	15	14	13
19	20	21	22	23	24
30	29	28	27	26	25
31	32	33	34	35	36

Land Ownership

F-1-A

County RICHLAND

T 23N R 59E Plat No. 4B

Farm Checked: Date 8-13-69

MONTANA WATER RESOURCES BOARD

Water Resources Survey

Photo No. 1HH-17A

By JIM REHBEIN

Legal Land Owner STANLEY & EVELYN DREYER Address RT. 1 SIDNEY, MONT.

Operator SAME Address

Water is delivered by:— 1. Private System: 2. Ditch Company; 3. State Project; (4.) Federal Project; (5.) Irrigation District

App. No. Decree No.	NAME OF APPROPRIATOR TO WHOM DECREED	NAME OF STREAM	Date App. Date Priority	Miner's Inches	In Use	NAME OF DITCH (Water Delivered By)	No.	R/F	Present Irr. Acres	Irrigable Acres
*SEE PRO.1	U.S.B.R.	YELLOWSTONE RIVER			NO	LOWER YELLOWSTONE MAIN CANAL	4/6	R	—	~~0~~ NONE

NOTE: R—Denotes Regular Irrigation. F—Flood Irrigation.

Adequate Supply: Yes..... No..... Explain.....

Remarks.....

* LOWER YELLOWSTONE IRRIGATION PROJECT

SERIAL NO. SEC 29 ACRES

395-4 S.67' LOT 2 (SINE) .4C

NO DITCH

River Basin YELLOWSTONE

Also in: Plat No.	Twp.	Rge.	Plat No.	Twp.	Rge.	Plat No.	Twp.	Rge.
Plat No.	Twp.	Rge.	Plat No.	Twp.	Rge.	Plat No.	Twp.	Rge.

Information From:

DONNA JOHNSON
(NEIGHBOR)

6	5	4	3	2	1
7	8	9	10	11	12
18	17	16	15	14	13
19	20	21	22	23	24
30	29	28	27	26	25
31	32	33	34	35	36

Land Ownership

F-1-A

County RICHLAND

Farm Checked: Date 8-11-69

By JIM REHBEIN

MONTANA WATER RESOURCES BOARD

Water Resources Survey

T 23N R 59E Plat No. 4B

Photo No. 1HH-174

Legal Land Owner ARNOLD DIGE Address RT 1 SIDNEY, MONT.

Operator SAME Address

Water is delivered by:— 1. Private System; 2. Ditch Company; 3. State Project; (4.) Federal Project; (5.) Irrigation District

App. No. Decree No.	NAME OF APPROPRIATOR TO WHOM DECREED	NAME OF STREAM	Date App. Date Priority	Miner's Inches	In Use	NAME OF DITCH (Water Delivered By)	No.	R/F	Present Irr. Acres	Irrigable Acres
* SEE PROJ.	U.S.B.R.	YELLOWSTONE RIVER			YES	LOWER YELLOWSTONE MAIN CANAL	4/5	R ✓	65.10	

NOTE: R—Denotes Regular Irrigation. F—Flood Irrigation.

Adequate Supply: Yes..... No..... Explain.....

Remarks

* LOWER YELLOWSTONE IRRIGATION PROJECT

SERIAL NO	SEC-29	ACRES
	NENE	38.10
394	NWNE	27.00
	TOTAL	65.10

DIGE HAS RELEVELED THIS & IT ALL IRRIGATES TO THE EAST NOW.

River Basin YELLOWSTONE

Also in: Plat No..... Twp..... Rge.....	Plat No..... Twp..... Rge.....	Plat No..... Twp..... Rge.....
Plat No..... Twp..... Rge.....	Plat No..... Twp..... Rge.....	Plat No..... Twp..... Rge.....

Information From: RUSSELL DIGE (SON)

6	5	4	3	2	1
7	8	9	10	11	12
18	17	16	15	14	13
19	20	21	22	23	24
30	29	28	27	26	25
31	32	33	34	35	36

394

Land Ownership

F-1-A

County RICHLAND

T 23N R 59E Plat No 48

Farm Checked: Date 8-14-69

MONTANA WATER RESOURCES BOARD

Water Resources Survey

Photo No. 1HH-17A

By JIM REHBEIN

Legal Land Owner DALE H. & MARGARET ANDERSON Address RT 1 SIDNEY, MONT.

Operator SAME Address

Water is delivered by:— 1. Private System; 2. Ditch Company; 3. State Project; (4.) Federal Project; (5.) Irrigation District

App. No. Decree No.	NAME OF APPROPRIATOR TO WHOM DECREED	NAME OF STREAM	Date App. Date Priority	Miner's Inches	In Use	NAME OF DITCH (Water Delivered By)	No.	R/F	Present Irr. Acres	Irrigable Acres
*SEE PROJ.	U.S.B.R.	YELLOWSTONE RIVER			YES	LOWER YELLOWSTONE MAIN CANAL	7/6	R	1.2	

NOTE: R—Denotes Regular Irrigation. F—Flood Irrigation.

Adequate Supply: Yes ..... No..... Explain.....

Remarks.....

* LOWER YELLOWSTONE IRRIGATION PROJECT

SERIAL NO. SEC. 29 ACRES

395—C NO. DRIVE PLOT TRACT NOT GIVEN

IN SENE LOT 1 HOME SITE ONLY

River Basin YELLOWSTONE

Also in: Plat No..... Twp..... Rge.....	Plat No..... Twp..... Rge.....	Plat No..... Twp..... Rge.....
Plat No..... Twp..... Rge.....	Plat No..... Twp..... Rge.....	Plat No..... Twp..... Rge.....

Information From:

HENRY ANDERSON (FATHER)

6	5	4	3	2	1
7	8	9	10	11	12
18	17	16	15	14	13
19	20	21	22	23	24
30	29	28	27	26	25
31	32	33	34	35	36

Land Ownership

F-1-A

County RICHLAND

T 23N R 59E Plat No 48

Farm Checked: Date 8-14-69

MONTANA WATER RESOURCES BOARD
Water Resources Survey

Photo No 10H-174

By JIM REHBEIN

Legal Land Owner ARNIE & HELGA HAUGEN Address GIRARD RT. SIDNEY, MONT

Operator SAME Address

Water is delivered by:— 1. Private System; 2. Ditch Company; 3. State Project; (4.) Federal Project; (5.) Irrigation District

App. No. Decree No.	NAME OF APPROPRIATOR TO WHOM DECREED	NAME OF STREAM	Date App. Date Priority	Miner's Inches	In Use	NAME OF DITCH (Water Delivered By)	No.	R/F	Present Irr. Acres	Irrigable Acres
* SE & PROJ	U.S.B.R.	YELLOWSTONE RIVER			YES	LOWER YELLOWSTONE MAIN CANAL LAT. E	4/5	R	1.33	0

NOTE: R—Denotes Regular Irrigation. F—Flood Irrigation.

Adequate Supply: Yes..... No..... Explain.....

Remarks

* LOWER YELLOWSTONE IRRIGATION PROJECT

SERIAL NO. SEC 29. ACRES

396-2 PT. SESW 1.33

River Basin YELLOWSTONE

Also in: Plat No.	Twp.	Rge.	Plat No.	Twp.	Rge.	Plat No.	Twp.	Rge.
Plat No.	Twp.	Rge.	Plat No.	Twp.	Rge.	Plat No.	Twp.	Rge.

Information From:

ARNE HAUGEN

6	5	4	3	2	1
7	8	9	10	11	12
18	17	16	15	14	13
19	20	21	22	23	24
30	29	28	27	26	25
31	32	33	34	35	36

Land Ownership

F-1-A

County RICHLAND

T 23N R 59E Plat No 48

Farm Checked: Date 8-13-69

MONTANA WATER RESOURCES BOARD

Water Resources Survey

Photo No. 1HH-174

By JIM REBBEIN

Legal Land Owner ROYCE MILNE Address RT 1 SIDNEY, MONT

Operator % ERVIN ANDERSON Address RT 1 SIDNEY, MONT

Water is delivered by:— 1. Private System; 2. Ditch Company; 3. State Project; (4) Federal Project; (5) Irrigation District

App. No. Decree No.	NAME OF APPROPRIATOR TO WHOM DECREED	NAME OF STREAM	Date App. Date Priority	Miner's Inches	In Use	NAME OF DITCH (Water Delivered By)	No.	R/F	Present Irr. Acres	Irrigable Acres
*SEE PROJ	U.S.B.R.	YELLOWSTONE RIVER			YES	LOWER YELLOWSTONE MAIN CANAL	4/5-	R	.50	K
						LAT. E			/	

NOTE: R—Denotes Regular Irrigation. F—Flood Irrigation.

Adequate Supply: Yes..... No..... Explain.....

Remarks.....

* LOWER YELLOWSTONE IRRIGATION PROJECT

SERIAL NO. SEC. 29 ACRES

397-3 PT. SESE .50

YARD ONLY

River Basin YELLOWSTONE

Also in: Plat No.	Twp.	Rge.	Plat No.	Twp.	Rge.	Plat No.	Twp.	Rge.
Plat No.	Twp.	Rge.	Plat No.	Twp.	Rge.	Plat No.	Twp.	Rge.

Information From:

ERVIN ANDERSON

6	5	4	3	2	1
7	8	9	10	11	12
18	17	16	15	14	13
19	20	21	22	23	24
30	29	28	27	26	25
31	32	33	34	35	36

Land Ownership

F-1-A

County RICHLAND

T23N R59E Plat No. 48

Farm Checked: Date 8-14-69

MONTANA WATER RESOURCES BOARD

Water Resources Survey

Photo No. 1 HH 174

By JIM REHBEIN

Legal Land Owner MARIE ANDERSON % OSCAR ANDERSON / MARTHA A. JOHNS Address SIDNEY, MONTANA

Operator GORDON RAMBUR Address

Water is delivered by:— 1. Private System; 2. Ditch Company; 3. State Project; (4.) Federa' Project; (5.) Irrigation District

App. No. Decree No.	NAME OF APPROPRIATOR TO WHOM DECREED	NAME OF STREAM	Date App. Date Priority	Miner's Inches	In Use	NAME OF DITCH (Water Delivered By)	No.	R/F	Present Irr. Acres	Irrigable Acres
* SEE PROJ.	U.S.B.R.	YELLOWSTONE RIVER			YES	LOWER YELLOWSTONE MAIN CANAL	4/5	R	~~[illegible]~~	
									✓163.00	16.00 PX
** SEE RENTAL	USBR	YELLOWSTONE RIVER			NO	LOWER YELLOWSTONE MAIN CANAL	4/5	R		

NOTE: R—Denotes Regular Irrigation. F—Flood Irrigation.

Adequate Supply: Yes..... No..... Explain.....

Remarks.....

* LOWER YELLOWSTONE IRRIGATION PROJECT

SERIAL No.	SEC. 29	ACRES
	NE SW	18.50
	NW SW	3.40
396	SW SW	3.80
	SE SW	.40
	TOTAL	26.10
	NE SE	37.70
397	NW SE	38.00
	SW SE	38.00
	SE SE	35.80
	TOTAL	149.50

XX WATER RENTAL SEC 29 ACRES

MARIE ANDERSON PT SWSW PUMP 12

THIS WATER RENTAL HAS NOT BEEN USED FOR FOUR YEARS

26.10
149.50
175.60

River Basin YELLOWSTONE

Also in: Plat No..... Twp..... Rge.....	Plat No..... Twp..... Rge.....	Plat No..... Twp..... Rge.....
Plat No..... Twp..... Rge.....	Plat No..... Twp..... Rge.....	Plat No..... Twp..... Rge.....

Information From:

ERVIN ANDERSON (BROTHER)
OSCAR ANDERSON

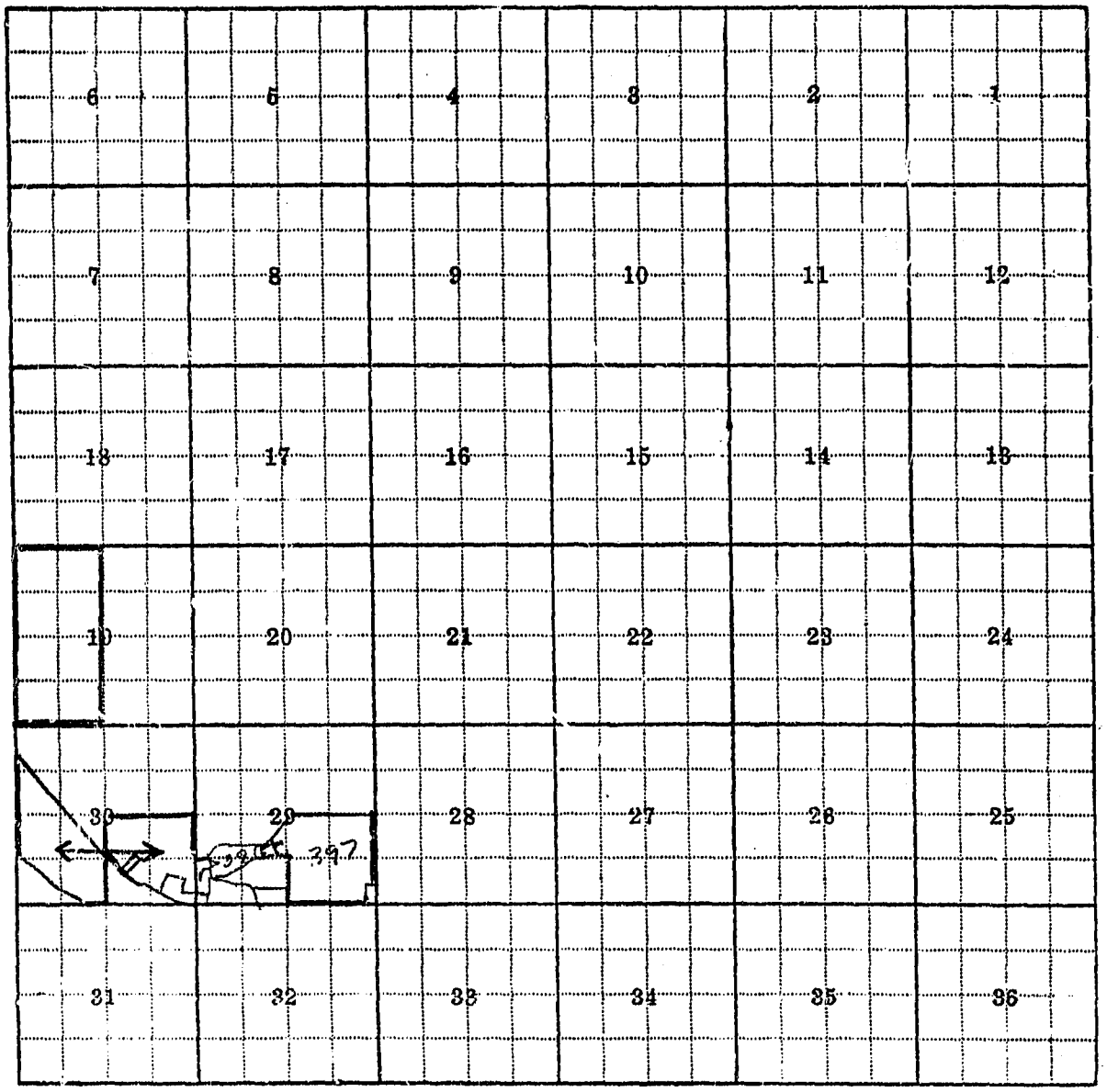

Land Ownership

F-1-A

County RICHLAND

T 23N R. 57E Plat No. 48

Farm Checked: Date 8-14-69

MONTANA WATER RESOURCES BOARD

Water Resources Survey

Photo No. 1HH-174

By JIM REHBEIN

Legal Land Owner MILTON J., WALLACE C., & GLEN M. LARSEN Address GIRARD RT. SIDNEY, MONT.

Operator IKE RAMBUR Address RT 1 SIDNEY, MONT.

Water is delivered by:— 1. Private System; 2. Ditch Company; 3. State Project; (4.) Federal Project; (5.) Irrigation District

App. No. Decree No.	NAME OF APPROPRIATOR TO WHOM DECREED	NAME OF STREAM	Date App. Date Priority	Miner's Inches	In Use	NAME OF DITCH (Water Delivered By)	No.	R/F	Present Irr. Acres	Irrigable Acres
*SEE PROJ	U.S.B.R.	YELLOWSTONE RIVER			YES	LOWER YELLOWSTONE MAIN CANAL & LAT. E	7/5	R	42.97 / OK	

NOTE: R—Denotes Regular Irrigation. F—Flood Irrigation.

Adequate Supply: Yes..... No..... Explain.....

Remarks.....

* LOWER YELLOWSTONE IRRIGATION PROJECT

SERIAL NO.	SEC 29	ACRES
	NE SW	1.90
396-1	SW SW	7.40
	SE SW	33.67
	TOTAL	42.97

River Basin YELLOWSTONE

Also in: Plat No..... Twp..... Rge.....	Plat No..... Twp..... Rge.....	Plat No..... Twp..... Rge.....
Plat No..... Twp..... Rge.....	Plat No..... Twp..... Rge.....	Plat No..... Twp..... Rge.....

Information From:

IKE RAMBUR

6	5	4	3	2	1
7	8	9	10	11	12
18	17	16	15	14	13
19	20	21	22	23	24
30	29	28	27	26	25
31	32	33	34	35	36

30L-1

Land Ownership

F-1-A

County RICHLAND

T 23N I 57E Plat No 48

Farm Checked: Date 8-26-69

MONTANA WATER RESOURCES BOARD

Water Resources Survey

Photo No CH-160

By JIM SEEBER

Legal Land Owner ..... Address SIDNEY, MONT.

Operator ..... Address .....

Water is delivered by:-- 1. Private System; 2. Ditch Company; 3. State Project; 4. Federal Project; 5. Irrigation District

App. No. Decree No.	NAME OF APPROPRIATOR TO WHOM DECREED	NAME OF STREAM	Date App. Date Priority	Miner's Inches	In Use	NAME OF DITCH (Water Delivered By)	No.	R/F	Present Irr. Acres	Irrigable Acres
									—	—
	THESE PEOPLE PUMP WATER FROM	LAT. D	BUT ARE	NOT ON ANY HOUSING LIST						
	LAT. D IS GOING TO BE CHANGED		AND WILL NOT							
	GO INTO TOWN SO THESE	PEOPLE WILL BE CUT OFF								

NOTE: R--Denotes Regular Irrigation. F--Flood Irrigation.

Adequate Supply: Yes ..... No ..... Explain .....

Remarks .....

ROY PERSON - LOT - 3RD AVE SE — JOE ERASCA - LOT CENTRAL

CHARLES TRUEL - LOT - 2ND AVE SE

CLAUDE STANFORD LOT 2ND AVE SE

HAROLD SWELEY LOT 2ND AVE SE

PAUL AULSBAEER LOT 2ND AVE SE

JAMES STANFORD LOT 5TH ST SE

N.R. NIELSEN - LOT 3RD AVE SE

E.E. EDMONDSON LOT 1ST AVE SE — (IRRIGATION ONLY)

CHRIS WILLIAMSEN LOT 5TH ST SE

BOB BOND 2 LOTS SO. LINCOLN

BEN HERRON 2 LOTS CENTRAL

JESS BAXTER 2 LOTS CENTRAL

River Basin YELLOWSTONE

Also in: Plat No.	Twp.	Rge.	Plat No.	Twp.	Rge.	Plat No	Twp.	Rge.
Plat No.	Twp.	Rge.	Plat No.	Twp.	Rge.	Plat N	Twp.	Rge.

Information From: —

F-1-A

County RICHLAND T 23N R 57E Plat No 48

Farm Checked: Date 8-20-69

MONTANA WATER RESOURCES BOARD

Water Resources Survey

Photo No 1HH 174

By JIM REMBEIN

Legal Land Owner A. J. WELNEL Address RT1 SIDNEY, MONT.

Operator SAME Address

Water is delivered by:— 1. Private System; 2. Ditch Company; 3. State Project; 4. Federal Project; 5. Irrigation District

App. No. Decree No.	NAME OF APPROPRIATOR TO WHOM DECREED	NAME OF STREAM	Date App. Date Priority	Maker's Inches	In Use	NAME OF DITCH (Water Delivered By)	No.	R/F	Present Irr. Acres	Irrigable Acres
1-16	OWEN LOVERING	LONE TREE CREEK	2-16-03	1000	NO RI					
	P.O.D. CENTER NE 4 SEC 36 - T23N-R58E									
3-53	AUGUSTUS VAUX	LONE TREE CREEK	9-15-15	1000	NO RI					
	P.O.D. DAM SE CORNER	NW4 SEC. 25 T23N R58E								
1-15	OWEN LOVERING	A CERTAIN COULEE	2-16-03	500	NO RI					
	POD NEAR SE CORNER	SEC 36 -T23N-R58E								
* SEE PAGE 1	USBR	YELLOWSTONE RIVER			YES	LOWER YELLOWSTONE MAIN CANAL	4/5	R	2.00 OK	

NOTE: R—Denotes Regular Irrigation. F—Flood Irrigation.

Adequate Supply: Yes..... No..... Explain.....

Remarks.....

* LOWER YELLOWSTONE IRRIGATION PROJECT

SERIAL NO.	SEC. 31	ACRES
NONE	S. MAIN CANAL	2.00

River Basin YELLOWSTONE

Also in: Plat No..... Twp..... Rge.....	Plat No..... Twp..... Rge.....	Plat No..... Twp..... Rge.....
Plat No..... Twp..... Rge.....	Plat No..... Twp..... Rge.....	Plat No..... Twp..... Rge.....

Information From:

JOSEPHINE WELNEL

6	5	4	3	2	1
7	8	9	10	11	12
18	17	16	15	14	13
19	20	21	22	23	24
30	29	28	27	26	25
31	32	33	34	35	36

Land Ownership

F-1-A

County RICHLAND

T 23N R 59E Plat No. 48

Farm Checked: Date 8-21-69

MONTANA WATER RESOURCES BOARD

Water Resources Survey

Photo No. 14H-174

By JIM REHBEIN

Legal Land Owner GLEN L. & MERNA A. BROWN Address SIDNEY MONT

Operator STATE Address

Water is delivered by:— 1. Private System; 2. Ditch Company; 3. State Project; (4.) Federal Project; (5.) Irrigation District

App. No. Decree No.	NAME OF APPROPRIATOR TO WHOM DECREED	NAME OF STREAM	Date App. Date Priority	Miner's Inches	In Use	NAME OF DITCH (Water Delivered By)	No.	R/F	Present Irr. Acres	Irrigable Acres
* SEE REM.	U.S.B.R.	YELLOWSTONE RIVER			NO	LOWER YELLOWSTONE MAIN CANAL LAT C 2	H/S	R	1 —	—

NOTE: R—Denotes Regular Irrigation. F—Flood Irrigation.

Adequate Supply: Yes..... No..... Explain.....

Remarks.....

* LOWER YELLOWSTONE IRRIGATION PROJECT

SERIAL NO. SEC. 32 ACRES

408-1 LOT IN BLOCK 1 OF JENSEN ADD NONE GIVEN

River Basin YELLOWSTONE

Also in: Plat No.	Twp.	Rge.	Plat No.	Twp.	Rge.	Plat No.	Twp.	Rge.
Plat No.	Twp.	Rge.	Plat No.	Twp.	Rge.	Plat No.	Twp.	Rge.

Information From: MERNA BROWN

6	5	4	3	2	1
7	8	9	10	11	12
18	17	16	15	14	13
19	20	21	22	23	24
30	29	28	27	26	25
31	32 →	33	34	35	36

Land Ownership

F-1-A

County RICHLAND

T 23N R 59E Plat No 48

Farm Checked: Date 8-21-69

MONTANA WATER RESOURCES BOARD

Water Resources Survey

Photo No 1HH-174

By JIM REHBEIN

Legal Land Owner CARLA M. JENSEN ADDITION · Address SIDNEY, .

Operator SAME Address

Water is delivered by:— 1. Private System; 2. Ditch Company; 3. State Project; (4) Federal Project; (5) Irrigation District

App. No. Decree No.	NAME OF APPROPRIATOR TO WHOM DECREED	NAME OF STREAM	Date App. Date Priority	Miner's Inches	In Use	NAME OF DITCH (Water Delivered By)	No.	R/F	Present Irr. Acres	Irrigable Acres
* SEE PROJ	U.S.B.R.	YELLOWSTONE RIVER			NO	LOWER YELLOWSTONE MAIN CANAL LAT. C 2	4/5	R	—	—

NOTE: R—Denotes Regular Irrigation. F—Flood Irrigation.

Adequate Supply: Yes..... No..... Explain.....

Remarks.....

* LOWER YELLOWSTONE IRRIGATION PROJECT

SERIAL NO. SEC 32 ACRES

408 LOT 2 IN BLOCK 1 NONE GIVEN

River Basin YELLOWSTONE

Also in: Plat No.	Twp.	Rge.	Plat No.	Twp.	Rge.	Plat No.	Twp.	Rge.
Plat No.	Twp.	Rge.	Plat No.	Twp.	Rge.	Plat No.	Twp.	Rge.

Information From:

MERNA BROWN

6	5	4	3	2	1
7	8	9	10	11	12
18	17	16	15	14	13
19	20	21	22	23	24
30	29	28	27	26	25
31	32	33	34	35	36

Land Ownership

F-1-A

County RICHLAND

T 23N R 59E Plat No. 48

Farm Checked: Date 8-21-69

MONTANA WATER RESOURCES BOARD

Water Resources Survey

Photo No. 1HH 174

By JIM REHBEIN

Legal Land Owner ALVIN L. VADER · Address WILLISTON, NORTH DAKOTA

Operator FIRST CHURCH OF CHRIST Address SIDNEY, MONT.

Water is delivered by:— 1. Private System; 2. Ditch Company; 3. State Project; (4) Federal Project; (5) Irrigation District

App. No. Decree No.	NAME OF APPROPRIATOR TO WHOM DECREED	NAME OF STREAM	Date App. Date Priority	Miner's Inches	In Use	NAME OF DITCH (Water Delivered By)	No.	R/F	Present Irr. Acres	Irrigable Acres
*SEE PROJ	U.S.B.R.	YELLOWSTONE RIVER			NO	LOWER YELLOWSTONE MAIN CANAL	9/5	R	~~1~~ —	~~.90~~ NONE

NOTE: R—Denotes Regular Irrigation. F—Flood Irrigation.

Adequate Supply: Yes..... No..... Explain.....

Remarks

* LOWER YELLOWSTONE IRRIGATION PROJECT

SERIAL NO. SEC. 32 ACRES

405-4 PT. SESE .90

River Basin YELLOWSTONE

Also in: Plat No.	Twp.	Rge.	Plat No.	Twp.	Rge.	Plat No.	Twp.	Rge.
Plat No.	Twp.	Rge.	Plat No.	Twp.	Rge.	Plat No.	Twp.	Rge.

Information From:

ALFIN VADER

6	5	4	3	2	1
7	8	9	10	11	12
18	17	16	15	14	13
19	20	21	22	23	24
30	29	28	27	26	25
31	32	33	34	35	36

Land Ownership

F-1-A

County RICHLAND

T 23 N R 59 E Plat No 48

Farm Checked: Date 8-21-69

MONTANA WATER RESOURCES BOARD

Water Resources Survey

Photo No 14H-174

By JIM REHBEIN

Legal Land Owner LLOYD JENSEN · Address SIDNEY, MONT.

Operator SAME Address

Water is delivered by:— 1. Private System; 2. Ditch Company; 3. State Project; (4) Federal Project; (5.) Irrigation District

App. No. Decree No.	NAME OF APPROPRIATOR TO WHOM DECREED	NAME OF STREAM	Date App. Date Priority	Miner's Inches	In Use	NAME OF DITCH (Water Delivered By)	No.	R/F	Present Irr. Acres	Irrigable Acres
*SEE PROJ	USBR	YELLOWSTONE RIVER			NO	LOWER YELLOWSTONE MAIN CANAL LAT C 2	9/5	R	—	~~52.0~~ NONE

NOTE: R--Denotes Regular Irrigation. F—Flood Irrigation.

Adequate Supply: Yes..... No..... Explain.....

Remarks

* LOWER YELLOWSTONE IRRIGATION PROJECT

SERIAL NO. 408-2 SEC. 32. LOT 3 & 4 IN LOT 1 ACRES 900

River Basin YELLOWSTONE

Also in: Plat No.	Twp.	Rge.	Plat No.	Twp.	Rge.	Plat No.	Twp.	Rge.
Plat No.	Twp.	Rge.	Plat No.	Twp.	Rge.	Plat No.	Twp.	Rge.

Information From:

MERNA BROWN

6	5	4	3	2	1
7	8	9	10	11	12
18	17	16	15	14	13
19	20	21	22	23	24
30	29	28	27	26	25
31	32	33	34	35	36

Land Ownership

F-1-A

County RICHLAND

T 23N R 59E Plat No. 48

Farm Checked: Date 8 20 69

MONTANA WATER RESOURCES BOARD

Water Resources Survey

Photo No. 1HH 174

By JIM REHBEIN

Legal Land Owner HATTIE BELL Address RT 1 SIDNEY, MONT

Operator SAME Address

Water is delivered by:— 1. Private System; 2. Ditch Company; 3. State Project; (4) Federal Project; (5) Irrigation District

App. No. Decree No.	NAME OF APPROPRIATOR TO WHOM DECREED	NAME OF STREAM	Date App. Date Priority	Miner's Inches	In Use	NAME OF DITCH (Water Delivered By)	No.	R/F	Present Irr. Acres	Irrigable Acres
* SEE PROJ	U.S.B.R	YELLOWSTONE RIVER			NO	LOWER YELLOWSTONE MAIN CANAL	1/5	R	✓ —	~~[illegible]~~ NONE

NOTE: R—Denotes Regular Irrigation. F—Flood Irrigation.

Adequate Supply: Yes..... No..... Explain.....

Remarks.....

* LOWER YELLOWSTONE IRRIGATION PROJECT

SERIAL NO. SEC. 32 ACRES

A05.2 IN SESE .50

River Basin YELLOWSTONE

Also in: Plat No..... Twp..... Rge.....	Plat No..... Twp..... Rge.....	Plat No..... Twp..... Rge.....
Plat No..... Twp..... Rge.....	Plat No..... Twp..... Rge.....	Plat No..... Twp..... Rge.....

Information From: HATTIE BELL

6	5	4	3	2	1
7	8	9	10	11	12
18	17	16	15	14	13
19	20	21	22	23	24
30	29	28	27	26	25
31	32	33	34	35	36

Land Ownership

F-1-A

County RICHLAND T 23N R 59E Plat No 4 B

Farm Checked: Date 8-26-69

MONTANA WATER RESOURCES BOARD

Water Resources Survey

Photo No. 1 HH 174

By JIM REHBEIN

Legal Land Owner D.W. & AGATHA PEER Address SIDNEY, MONT.

Operator Address

Water is delivered by:— 1. Private System; 2. Ditch Company; 3. State Project; (4.) Federal Project; (5.) Irrigation District

App. No. Decree No.	NAME OF APPROPRIATOR TO WHOM DECREED	NAME OF STREAM	Date App. Date Priority	Miner's Inches	In Use	NAME OF DITCH (Water Delivered By)	No.	R/F	Present Irr. Acres	Irrigable Acres
*SEE PROJ.	U.S.B.R.	YELLOWSTONE RIVER			NO	LOWER YELLOWSTONE MAIN CANAL	7/E	R	~~NONE~~ 11.25	~~NONE~~ NONE

NOTE: R—Denotes Regular Irrigation. F—Flood Irrigation.

Adequate Supply: Yes..... No..... Explain.....

Remarks.....

* LOWER YELLOWSTONE IRRIGATION PROJECT

SERIAL NO.	SEC 32	ACRES
406	IN NE SE	10.75
406-7	IN NE SE	.50

River Basin YELLOWSTONE

Also in: Plat No..... Twp..... Rge.....	Plat No..... Twp..... Rge.....	Plat No..... Twp..... Rge.....
Plat No..... Twp..... Rge.....	Plat No..... Twp..... Rge.....	Plat No..... Twp..... Rge.....

Information From:

D.W. PEER

6	5	4	3	2	1
7	8	9	10	11	12
18	17	16	15	14	13
19	20	21	22	23	24
30	29	28	27	26	25
31	32	33	34	35	36

Land Ownership

F-1-A

County RICHLAND

T 23N R 59E Plat No. 48

Farm Checked: Date 8-27-69

MONTANA WATER RESOURCES BOARD

Water Resources Survey

Photo No. 1HH-174

By JIM REHBEIN

Legal Land Owner GEORGE W. KEMMIS Address 1018 S. LINCOLN, SIDNEY, MONT

Operator SAME Address

Water is delivered by:— 1. Private System; 2. Ditch Company; 3. State Project; (4.) Federal Project; (5.) Irrigation District

App. No. Decree No.	NAME OF APPROPRIATOR TO WHOM DECREED	NAME OF STREAM	Date App. Date Priority	Miner's Inches	In Use	NAME OF DITCH (Water Delivered By)	No.	R/F	Present Irr. Acres	Irrigable Acres
*SEE PROJ	USBR	YELLOWSTONE RIVER			NO	LOWER YELLOWSTONE MAIN CANAL	1/5	R	—	100 NONE

NOTE: R—Denotes Regular Irrigation. F—Flood Irrigation.

Adequate Supply: Yes..... No..... Explain.....

Remarks.....

* LOWER YELLOWSTONE IRRIGATION PROJECT

SERIAL No. SEC 32 ACRES

A0C-5 PT. NESE 100

River Basin YELLOWSTONE

Also in: Plat No.	Twp.	Rge.	Plat No.	Twp.	Rge.	Plat No.	Twp.	Rge.
Plat No.	Twp.	Rge.	Plat No.	Twp.	Rge.	Plat No.	Twp.	Rge.

Information From:

GEO KEMMIS

6	5	4	3	2	1
7	8	9	10	11	12
18	17	16	15	14	13
19	20	21	22	23	24
30	29	28	27	26	25
31	32	33	34	35	36

Land Ownership

F-1-A

County RICHLAND

Farm Checked: Date 8-26-69

By JIM REHBEIN

MONTANA WATER RESOURCES BOARD

Water Resources Survey

T 23N R 59E Plat No. 49

Photo No. 1HH-174

Legal Land Owner JACK R. BANTA Address 711 S. LINCOLN SIDNEY, MONT

Operator SAME Address

Water is delivered by:— 1. Private System; 2. Ditch Company; 3. State Project; (4.) Federal Project; (5.) Irrigation District

App. No. Decree No.	NAME OF APPROPRIATOR TO WHOM DECREED	NAME OF STREAM	Date App. Date Priority	Miner's Inches	In Use	NAME OF DITCH (Water Delivered By)	No.	R/F	Present Irr. Acres	Irrigable Acres
* SEE PROJ	USBR.	YELLOWSTONE RIVER			NO	LOWER YELLOWSTONE MAIN CANAL	4/5	R	—	~~100~~
									✓	NONE

NOTE: R—Denotes Regular Irrigation. F—Flood Irrigation.

Adequate Supply: Yes..... No..... Explain.....

Remarks.....

* LOWER YELLOWSTONE IRRIGATION PROJECT

SERIAL NO. SEC 32 ACRES

409 FT NWSE 100

River Basin YELLOWSTONE

Also in: Plat No..... Twp..... Rge.....	Plat No..... Twp..... Rge.....	Plat No..... Twp..... Rge.....
Plat No..... Twp..... Rge.....	Plat No..... Twp..... Rge.....	Plat No..... Twp..... Rge.....

Information From:

JACK BANTA

6	5	4	3	2	1
7	8	9	10	11	12
18	17	16	15	14	13
19	20	21	22	23	24
30	29	28	27	26	25
31	32	33	34	35	36

Land Ownership

F-1-A

County RICHLAND T. 23N R. 59E Plat No. 48

Farm Checked: Date 8-26-69

MONTANA WATER RESOURCES BOARD

Water Resources Survey

Photo No. 1HH-174

By JIM REHBEIN

Legal Land Owner DALE LUNDBY Address 712 7TH AVE. SW. SIDNEY, MONT

Operator Address

Water is delivered by:— 1. Private System; 2. Ditch Company; 3. State Project; (4.) Federal Project; (5.) Irrigation District

App. No. Decree No.	NAME OF APPROPRIATOR TO WHOM DECREED	NAME OF STREAM	Date App. Date Priority	Miner's Inches	In Use	NAME OF DITCH (Water Delivered By)	No.	R/F	Present Irr. Acres	Irrigable Acres
*SEE PROJ	U S B R.	YELLOWSTONE RIVER			NO	LOWER YELLOWSTONE MAIN CANAL	9/5	R	---	~~1.00~~ None
									✓	

NOTE: R—Denotes Regular Irrigation. F—Flood Irrigation.

Adequate Supply: Yes..... No..... Explain.....

Remarks.....

* LOWER YELLOWSTONE IRRIGATION PROJECT

SERIAL NO. SEC. 32 ACRES

A06-C PT NE SE 1.00

River Basin YELLOWSTONE

Also in: Plat No.	Twp.	Rge.	Plat No.	Twp.	Rge.	Plat No.	Twp.	Rge.
Plat No.	Twp.	Rge.	Plat No.	Twp.	Rge.	Plat No.	Twp.	Rge.

Information From: GEO KEMMIS

6	5	4	3	2	1
7	8	9	10	11	12
18	17	16	15	14	13
19	20	21	22	23	24
30	29	28	27	26	25
31	32	33	34	35	36

Land Ownership.....

F-1-A

County RICHLAND

T 23N R. 59E Plat No. 48

Farm Checked: Date 8-20-69

MONTANA WATER RESOURCES BOARD

Water Resources Survey

Photo No. 1 HH 174

By JIM REHBEIN

Legal Land Owner HAROLD LORENZ Address 405 W MAIN SIDNEY, MONT

Operator SAME Address

Water is delivered by:— 1. Private System; 2. Ditch Company; 3. State Project; (4) Federal Project; (5) Irrigation District

App. No. Decree No.	NAME OF APPROPRIATOR TO WHOM DECREED	NAME OF STREAM	Date App. Date Priority	Miner's Inches	In Use	NAME OF DITCH (Water Delivered By)	No.	R/F	Present Irr. Acres	Irrigable Acres
* SEE REM	USBR	YELLOWSTONE RIVER			NO	LOWER YELLOWSTONE MAIN CANAL	405	R	—	2.50
									✓	NONE

NOTE: R—Denotes Regular Irrigation. F—Flood Irrigation.

Adequate Supply: Yes..... No..... Explain.....

Remarks

* LOWER YELLOWSTONE IRRICATION PROJECT

SERIAL NO. SEC. 32 ACRES

405-1 IN SESE E OF ROAD 2.50

River Basin YELLOWSTONE

Also in: Plat No..... Twp..... Rge.....	Plat No..... Twp..... Rge.....	Plat No..... Twp..... Rge.....
Plat No..... Twp..... Rge.....	Plat No..... Twp..... Rge.....	Plat No..... Twp..... Rge.....

Information From:

HAROLD LORENZ

6	5	4	3	2	1
7	8	9	10	11	12
18	17	16	15	14	13
19	20	21	22	23	24
30	29	28	27	26	25
31	32	33	34	35	36

Land Ownership

F-1-A

County RICHLAND

T 23N R 59E Plat No. 48

Farm Checked: Date 8-21-69

MONTANA WATER RESOURCES BOARD

Water Resources Survey

Photo No. 6HH 160

By JIM BERRIN

Legal Land Owner MARY LOU SCHWAB · Address 1504 MCARTHUR BLVD. OAKLAND, CALIF.

Operator NONE Address

Water is delivered by:— 1. Private System; 2. Ditch Company; 3. State Project; (4) Federal Project; (5) Irrigation District

App. No. Decree No.	NAME OF APPROPRIATOR TO WHOM DECREED	NAME OF STREAM	Date App. Date Priority	Miner's Inches	In Use	NAME OF DITCH (Water Delivered By)	No.	R/F	Present Irr. Acres	Irrigable Acres
*SEE REMS	USBR	YELLOWSTONE RIVER			NO	LOWER YELLOWSTONE MAIN CANAL	4/5	R	--	~~200~~
									1	NONE

NOTE: R—Denotes Regular Irrigation. F—Flood Irrigation.

Adequate Supply: Yes..... No..... Explain.....

Remarks

* LOWER YELLOWSTONE IRRIGATION PROJECT

SERIAL No. SEC 32 ACRES

407 NESE IN SE CORNER 2.00

River Basin YELLOWSTONE

Also in: Plat No.	Twp.	Rge.	Plat No.	Twp.	Rge.	Plat No.	Twp.	Rge.
Plat No.	Twp.	Rge.	Plat No.	Twp.	Rge.	Plat No.	Twp.	Rge.

Information From:

FIELD SURVEY

6	5	4	3	2	1
7	8	9	10	11	12
18	17	16	15	14	13
19	20	21	22	23	24
30	29	28	27	26	25
31	32	33	34	35	36

Land Ownership

F-1-A

County RICHLAND

T 23N R 59E Plat No. 48

Farm Checked: Date 8-20-69

MONTANA WATER RESOURCES BOARD

Water Resources Survey

Photo No. 1414 174

By JIM PEHRSEIN

Legal Land Owner GORDON & SUSAN MORRISON · Address RT 1 SIDNEY MONT.

Operator SAME Address

Water is delivered by:— 1. Private System; 2. Ditch Company; 3. State Project; (4) Federal Project; (5) Irrigation District

App. No. Decree No.	NAME OF APPROPRIATOR TO WHOM DECREED	NAME OF STREAM	Date App. Date Priority	Miner's Inches	In Use	NAME OF DITCH (Water Delivered By)	No.	R/F	Present Irr. Acres	Irrigable Acres
* SEEPROJ	U.S.B.R.	YELLOWSTONE RIVER			NO	LOWER YELLOWSTONE MAIN CANAL	4/5	R	—	~~0.52~~
									1	NONE

NOTE: R—Denotes Regular Irrigation. F—Flood Irrigation.

Adequate Supply: Yes..... No..... Explain.....

Remarks

* LOWER YELLOWSTONE IRRIGATION PROJECT

SERIAL NO. SEC. 32 ACRES

405-12 PT. LOTS 1 & 23 IN SESE .52

NO WATER AVAILABLE

River Basin YELLOWSTONE

Also in: Plat No..... Twp..... Rge.....	Plat No..... Twp..... Rge.....	Plat No..... Twp..... Rge.....
Plat No..... Twp..... Rge.....	Plat No..... Twp..... Rge.....	Plat No..... Twp..... Rge.....

Information From:

SUSAN MORRISON

6	5	4	3	2	1
7	8	9	10	11	12
18	17	16	15	14	13
19	20	21	22	23	24
30	29	28	27	26	25
31	32	33	34	35	36

Land Ownership _____

_____

_____

F-1-A

County RICHLAND

T 23N R 59E Plat No 48

Farm Checked: Date 8-20-69

MONTANA WATER RESOURCES BOARD

Water Resources Survey

Photo No 1HH 174

By JIM REHBEIN

Legal Land Owner HENRY A. JOHNSON Address RT 1 SIDNEY, MONT.

Operator CHARLES MEEHAN Address RT 1 SIDNEY, MONT

Water is delivered by:— 1. Private System; 2. Ditch Company; 3. State Project; (4) Federal Project; (5) Irrigation District

App. No. Decree No.	NAME OF APPROPRIATOR TO WHOM DECREED	NAME OF STREAM	Date App. Date Priority	Miner's Inches	In Use	NAME OF DITCH (Water Delivered By)	No.	R/F	Present Irr. Acres	Irrigable Acres
*SEE PROJ.	USBR	YELLOWSTONE RIVER			NO	LOWER YELLOWSTONE MAIN CANAL	4/5	R	—	~~160~~
									✓	NONE

NOTE: R—Denotes Regular Irrigation. F—Flood Irrigation.

Adequate Supply: Yes..... No..... Explain.....

Remarks..

* LOWER YELLOWSTONE IRRIGATION PROJECT

SERIAL No. SEC 32 ACRES

A05-3 IN SESE 1.00

River Basin YELLOWSTONE

Also in: Plat No.	Twp.	Rge.	Plat No.	Twp.	Rge.	Plat No.	Twp.	Rge.
Plat No.	Twp.	Rge.	Plat No.	Twp.	Rge.	Plat No.	Twp.	Rge.

Information From:

AUDREY MEEHAN

6	5	4	3	2	1
7	8	9	10	11	12
18	17	16	15	14	13
19	20	21	22	23	24
30	29	28	27	26	25
31	32	33	34	35	36

Land Ownership

F-1-A

County RICHLAND

T. 23N R 59E Plat No 48

Farm Checked: Date.....

MONTANA WATER RESOURCES BOARD

Water Resources Survey

Photo No. IHH 174

By JIM REHBEIN

Legal Land Owner CARPENTER & SIMARD ADDITION Address SIDNEY

Operator SEE ATTACHED SHEETS Address.....

Water is delivered by:— 1. Private System; 2. Ditch Company; 3. State Project; (4.) Federal Project; (5.) Irrigation District

App. No. Decree No.	NAME OF APPROPRIATOR TO WHOM DECREED	NAME OF STREAM	Date App. Date Priority	Miner's Inches	In Use	NAME OF DITCH (Water Delivered By)	No.	R/F	Present Irr. Acres	Irrigable Acres
*SBA PROJ	USBR	YELLOWSTONE RIVER			NO	LOWER YELLOWSTONE MAIN CANAL	9/E	R	1—	—

NOTE: R—Denotes Regular Irrigation. F—Flood Irrigation.

Adequate Supply: Yes..... No..... Explain.....

Remarks.....

* LOWER YELLOWSTONE IRRIGATION PROJECT

SERIAL NO. SEC 32 ACRES

406-9 IN NESE INFO ONLY

River Basin YELLOWSTONE

Also in: Plat No..... Twp..... Rge.....	Plat No..... Twp..... Rge.....	Plat No..... Twp..... Rge.....
Plat No..... Twp..... Rge.....	Plat No..... Twp..... Rge.....	Plat No..... Twp..... Rge.....

Information From:

KAY CARPENTER

6	5	4	3	2	1
7	8	9	10	11	12
18	17	16	15	14	13
19	20	21	22	23	24
30	29	28	27	26	25
31	32	33	34	35	36

Land Ownership

ASSESSMENT RECORD

Lower Yellowstone Irrigation District No. 1

Class.....

Name Carpenter & Simard Addition Serial No 906-9

Farm ..... Assessment for year.....

LAND DESCRIPTION				LEVY Operation and Maintenance			LEVY United States Construction		
Subdivision	Sec. or Lot	Twp. or Blk.	Range	Acres Assessable	Rate	Amount	Acres Assessable	Rate	Amount
Sidney Red-E-Mix	8	2				4.50			
Louie Anvix	9	2				4.50			
Monarch Lumber Co.	10	2				4.50			
Dolph & Pat Harris	11	2				4.50			
Gordon H. Peterson	1	3				4.50			
Lynn & Elma Foltz	2	3				4.50			
Kenneth Moen	3	3				4.50			
James Norden	4	2				4.50			
Elof Larsen	1	4				4.50			
William J. Seitz	2	4				4.50			
City of Sidney	3	4				4.50			
Clayton Brüggeman	4	4				4.50			
S. Phyllis Petersen	1	5				4.50			
William Forrester	2	5				4.50			
Victor Vuylsteke	3	5				4.50			

This Assessment will be included in the County Treasurer's Statement with other City, County and State Assessments be paid to the County Treasurer.

ASSESSMENT RECORD

Lower Yellowstone Irrigation District No. 1

Class.....1.....

Carpenter & Simard Addition..... Serial No. 406-9 406

..... Assessment for year.....196

LAND DESCRIPTION				LEVY						
				Operation and Maintenance			United States Construction			Total Unit and
Subdivision	Sec. or Lot	Twp. or Blk	Range	Acres Assessable	Rate	Amount	Acres Assessable	Rate	Amount	
Darryl La Counte 1, 2 &	3	1					4.50			4.
Kenneth O. & Evelyn Chapman	4	1					4.50			4.
Andy P. Lindberg	5	1					4.50			4.
Jerry Gunderson	6	1					4.50			4.
Dolf Harris	7	1					4.50			4.
Kenneth Moen	8	1					4.50			4.
Gilman Foss	1	2					4.50			4.
Gary Melby	2	2					4.50			4.
Carpenter & Simard	3	2					4.50			4.
Francis H. Siddoway	4	2					4.50			4.
Charles L. Cummings	5	2					4.50			4.
Don Stang	6	2					4.50			4.
Henry & Beverly Stip	7	2					4.50			4.

Assessment will be included in the County Treasurer's Statement with other City, County and State Assessments which be paid to the County Treasurer.

ASSESSMENT RECORD

I ver Yellowstone Irrigation District No. 1

Class.....

Carpenter & Simard Addition..... Serial No. 406-9

..... Assessment for year.....

LAND DESCRIPTION				LEVY					
				Operation and Maintenance			United States Construction		
Subdivision	Sec. or Lot	Twp. or Blk.	Range	Acres Assessable	Rate	Amount	Acres Assessable	Rate	Amount
Wilbur Damstrom & Elmer Williard	4	5				4.50			--
Howard Hunke	1	6				4.50			--
Dick Christensen	2	6				4.50			--
John Riley	3	6				4.50			--
Harman R. Pigg	4	6				4.50			
Loren DeTienne	5	6				4.50			
Audrey O. Sampson	6	6				4.50			
S. Phyllis Petersen	7	6				4.50			
TOTAL						162.00			

This Assessment will be included in the County Treasurer's Statement with other City, County and State Assessments w be paid to the County Treasurer.

F-1-A

County RICHLAND

T 23N R 59E Plat No 48

Farm Checked: Date 8-20-69

MONTANA WATER RESOURCES BOARD

Water Resources Survey

Photo No 1HH174

By JIM REHBEIN

Legal Land Owner NELS BACH 3RD ADDITION-BLOCK A & B Address SIDNEY

Operator SEE ATTACHED SHEET Address

Water is delivered by:— 1. Private System; 2. Ditch Company; 3. State Project; (4) Federal Project; (5) Irrigation District

App. No. Decree No.	NAME OF APPROPRIATOR TO WHOM DECREED	NAME OF STREAM	Date App. Date Priority	Miner's Inches	In Use	NAME OF DITCH (Water Delivered By)	No.	R/F	Present Irr. Acres	Irrigable Acres
* SEE PROJ	U.S.B.R.	YELLOWSTONE RIVER			NO	LOWER YELLOWSTONE MAIN CANAL	4/6	R	—	—

NOTE: R—Denotes Regular Irrigation. F—Flood Irrigation.

Adequate Supply: Yes..... No..... Explain.....

Remarks.....

* LOWER YELLOWSTONE IRRIGATION PROJECT

SERIAL NO. SEC. 32 ACRES

299 IN NE

(W FD. ONLY

NO DITCH — NO WATER

River Basin YELLOWSTONE

Also in: Plat No..... Twp..... Rge.....	Plat No..... Twp..... Rge.....	Plat No..... Twp..... Rge.....
Plat No..... Twp..... Rge.....	Plat No..... Twp..... Rge.....	Plat No..... Twp..... Rge.....

Information From:

FIELD SURVEY

6	5	4	3	2	1
7	8	9	10	11	12
18	17	16	15	14	13
19	20	21	22	23	24
30	29	28	27	26	25
31	32	33	34	35	36

Land Ownership

ASSESSMENT RECORD

Lower Yellowstone Irrigation District No. 1

Class 1

Sala Bach 3rd Addition, Block A and Block B — Serial No. 399

Assessment for year 1968

LAND DESCRIPTION				LEVY						
				Operation and Maintenance			United States Construction			Total Charges United States and District
Subdivision	Sec. or Lot	Twp. or Blk.	Range	Acres Assessable	Rate	Amount	Acres Assessable	Rate	Amount	
John A. Knoop North 10'	1									
South 60'	2									
North 10'	2	A								
All	3									
All	4					4.50				4.50
John Dahn	1	B				4.50				4.50
Reuben Hundtofte	2	B				4.50				4.50
Bernice Schaner	3	B				4.50				4.50
Robert Johnson Pt. 4	5	B				4.50				4.50
Victor & Minnie Norlin Pt. 5 &	6	B				4.50				4.50
Donald & Edna Leach Pt. 6 &	7	B				4.50				4.50
Hazen Alkire Pt. 7 &	8	B				4.50				4.50
Walter & Virgina Anderson Pt. 8 &	9	B				4.50				4.50
Edith Buxbaum N. 20'	9									
S. 55'	10					4.50				4.50
Eston & Marlene N.15'	10	B								
Sobolik S.55'	11	B				4.50				4.50

Assessment will be included in the County Treasurer's Statement with other City, County and State Assessments which should be paid to the County Treasurer.

ASSESSMENT RECORD

Lower Yellowstone Irrigation District No. 1

Class.....1

.....Nels Bach 3rd Addition, Block A and B..... Serial No.....399

..... Assessment for year.....19

LAND DESCRIPTION					LEVY						
					Operation and Maintenance			United States Construction			Total Unit and
Subdivision		Sec. or Lot	Twp. or Blk.	Range	Acres Assessable	Rate	Amount	Acres Assessable	Rate	Amount	
T. Hurley & Helen Carey	N 15'	11	B								
	S.65'	12	B				4.50				4.
Lyle Peterson	N 5'	12	B								
	All	13	B								
	S 2½	14	B				4.50				4.
Clara Johnson	65½'	14	B				4.50				4.
Sylvester and Louise Braaten		15	B				4.50				4.
Sidney Drug Store Inc.	N 20'	16	B								
	S.50'	17	B				4.50				4.
Sam W. & Odis Childers	Pt. 17	18	B				4.50				4.
Albert and Ethel Sobolik	Pt.19	20	B				4.50				4.
Alvin O. and Verna Fisher	N 40'	20	B								
	S 10'	21	B				4.50				4.
Eugene Lalonde Pt.		16	B				4.50				4.

Assessment will be included in the County Treasurer's Statement with other City, County and State Assessments which be paid to the County Treasurer.

ASSESSMENT RECORD

Lo[illegible]r Yellowstone Irrigation D[illegible]strict No. 1

Class. 1

Nels Bach 3rd Addition, Block A and Block B — Serial No. 399 [illegible]

Assessment for year.....19

LAND DESCRIPTION				LEVY						
				Operation and Maintenance			United States Construction			To Ui a
Subdivision	Sec. or Lot	Twp. or Blk.	Range	Acres Assessable	Rate	Amount	Acres Assessable	Rate	Amount	
Ben Nordell 18	19	B				4.50				
Paul & Barbara Johnson Pt.	21	B				4.50				
George Paladichuk Pt.23	24	B				4.50				
George A. Dotson N.50'	24	B								
S.10'	25	B				4.50				
Russell E. & Billie Packard N 60'	25	B				4.50				
Everett & Olive Coffrin S.60'	26	B				4.50				
Arthur Slagel 10'	26	B								
	27	B				4.50				
Adolph G. Strand	29	B				4.50				
TOTAL						130.50				13(

Assessment will be included in the County Treasurer's Statement with other City, County and State Assessments whic be paid to the County Treasurer.

F-1-A

County RICHLAND

T 23N R 57E Plat No. 48

Farm Checked: Date 8-21-69

MONTANA WATER RESOURCES BOARD

Water Resources Survey

Photo No. 1HH-174

By JIM REHBEIN

Legal Land Owner BACH 2ND. ADDITION TO SIDNEY Address

Operator SEE ATTACHED SHEET Address

Water is delivered by:— 1. Private System; 2. Ditch Company; 3. State Project; 4. Federal Project; 5. Irrigation District

App. No. Decree No.	NAME OF APPROPRIATOR TO WHOM DECREED	NAME OF STREAM	Date App. Date Priority	Miner's Inches	In Use	NAME OF DITCH (Water Delivered By)	No.	R/F	Present Irr. Acres	Irrigable Acres
* SEE PROJ	USBR	YELLOWSTONE RIVER			NO	LOWER YELLOWSTONE MAIN CANAL	415	R	✓	—

NOTE: R—Denotes Regular Irrigation. F—Flood Irrigation.

Adequate Supply: Yes..... No..... Explain.....

Remarks.....

* LOWER YELLOWSTONE IRRIGATION PROJECT

SERIAL No SEC. 32 ACRES

399-18 SW NE

INFO. ONLY

NO DITCH — NO WATER

River Basin YELLOWSTONE

Also in: Plat No.	Twp.	Rge.	Plat No.	Twp.	Rge.	Plat No.	Twp.	Rge.
Plat No.	Twp.	Rge.	Plat No.	Twp.	Rge.	Plat No.	Twp.	Rge.

Information From:

FIELD SURVEY

6	5	4	3	2	1
7	8	9	10	11	12
18	17	16	15	14	13
19	20	21	22	23	24
30	29	28	27	26	25
31	32	33	34	35	36

Land Ownership

ASSESSMENT RECORD

Low Yellowstone Irrigation D..rict No. 1

Class.....

Serial No. 399-18

Assessment for year.....

Bach 2nd Addition

LAND					LEVY						
DESCRIPTION					Operation and Maintenance			United States Construction			Tota Unit and
Subdivision		Sec. or Lot	Twp. or Blk.	Range	Acres Assessable	Rate	Amount	Acres Assessable	Rate	Amount	
Hubert & Lucille Johnson	E. 60'	1	1				4.50				4.
Verhasselt	W. 10'	1	1				4.50				4.
		2	1				~~4.50~~				4.
Paul Patch		3	1				4.50				4.
Anna Torgerson		5	1				4.50				4.
A. L. Black		6	1				4.50				4.
Brockman		1	2								
	N. 12'	2	2				4.50				4.
Lawrence Roath	S. 38'	2	2								
	N. 24'	3	2				4.50				4.
Board of Trustees of Church of Christ	S. 26'	3	2								
	N. 36'	4	2				4.50				4.
Thilmony	S. 14'	4	2								
	N. 48'	5	2				4.50				
David & Emma Easton	S. 2'	5	2								
		6	2				4.50				4.
TOTAL							45.00				45.

...a Assessment will be included in the County Treasurer's Statement with other City, County and State Assessments which be paid to the County Treasurer.

F-1-A

County RICHLAND T 23N R 59E Plat No 48

Farm Checked: Date 8-20-69 Photo No 1HH 174

By JIM REHBEIN

MONTANA WATER RESOURCES BOARD

Water Resources Survey

Legal Land Owner RICHLAND COUNTY HOUSING AUTHORITY Address SIDNEY, MONT.

Operator MIKE HERMAN (CARETAKER) Address

Water is delivered by:— 1. Private System; 2. Ditch Company; 3. State Project; (4.) Federal Project; (5.) Irrigation District

App. No. Decree No.	NAME OF APPROPRIATOR TO WHOM DECREED	NAME OF STREAM	Date App. Date Priority	Miner's Inches	In Use	NAME OF DITCH (Water Delivered By)	No.	R/F	Present Irr. Acres	Irrigable Acres
* BLE PROJ	U.S.B.R.	YELLOWSTONE RIVER			NO	LOWER YELLOWSTONE MAIN CANAL	4/5	R	--	~~5.80~~
									1	NONE

NOTE: R—Denotes Regular Irrigation. F—Flood Irrigation.

Adequate Supply: Yes..... No..... Explain.....

Remarks.....

* LOWER YELLOWSTONE IRRIGATION PROJECT

SERIAL NO:	SEC.	ACRES
402-1	PT. SWNE	5.80

River Basin YELLOWSTONE

Also in: Plat No.	Twp.	Rge.	Plat No.	Twp.	Rge.	Plat No.	Twp.	Rge.
Plat No.	Twp.	Rge.	Plat No.	Twp.	Rge.	Plat No.	Twp.	Rge.

Information From:

MIKE HERMAN

6	5	4	3	2	1
7	8	9	10	11	12
18	17	16	15	14	13
19	20	21	22	23	24
30	29	28	27	26	25
31	32	33	34	35	36

Land Ownership

F-1-A

County RICHLAND

Farm Checked: Date 8-13-69

By JIM REHBEIN

T 23N R 59E Plat No 48

Photo No 1HH 17A

MONTANA WATER RESOURCES BOARD

Water Resources Survey

Legal Land Owner SCHOOL DIST #5 Address SIDNEY, MONT

Operator SAME Address

Water is delivered by:— 1. Private System; 2. Ditch Company; 3. State Project; (4) Federal Project; (5) Irrigation District

App. No. Decree No.	NAME OF APPROPRIATOR TO WHOM DECREED	NAME OF STREAM	Date App. Date Priority	Miner's Inches	In Use	NAME OF DITCH (Water Delivered By)	No.	R/F	Present Irr. Acres	Irrigable Acres
+ SEE PROJ	U.S.B.R.	YELLOWSTONE RIVER			NO	LOWER YELLOWSTONE MAIN CANAL	9/5	R	—	~~716~~
									✓	NONE

NOTE: R—Denotes Regular Irrigation. F—Flood Irrigation.

Adequate Supply: Yes..... No..... Explain.....

Remarks

+ LOWER YELLOWSTONE IRRIGATION PROJECT

SERIAL NO.	SEC. 32	ACRES
402-2	PT SWNE	716

River Basin YELLOWSTONE

Also in: Plat No..... Twp..... Rge.....	Plat No..... Twp..... Rge.....	Plat No..... Twp..... Rge.....
Plat No..... Twp..... Rge.....	Plat No..... Twp..... Rge.....	Plat No..... Twp..... Rge.....

Information From:

BILL MARKER (CUSTODIAN)

6	5	4	3	2	1
7	8	9	10	11	12
18	17	16	15	14	13
19	20	21	22	23	24
30	29	28	27	26	25
31	32	33	34	35	36

Land Ownership

F-1-A

County RICHLAND T 23N R 59E Plat No 48

Farm Checked: Date 8-21-69

MONTANA WATER RESOURCES BOARD

Water Resources Survey

Photo No. 1HH 179

By JIM REHBEIN

Legal Land Owner RICHLAND HOMES Address SIDNEY, MONT.

Operator Address

Water is delivered by:— 1. Private System; 2. Ditch Company; 3. State Project; (4) Federal Project; (5) Irrigation District

App. No. Decree No.	NAME OF APPROPRIATOR TO WHOM DECREED	NAME OF STREAM	Date App. Date Priority	Miner's Inches	In Use	NAME OF DITCH (Water Delivered By)	No.	R/F	Present Irr. Acres	Irrigable Acres
* SEE PROJ	U.S.B.R.	YELLOWSTONE RIVER			NO	LOWER YELLOWSTONE MAIN CANAL	9/6	R	—	~~5.50~~
									✓	NONE

NOTE: R—Denotes Regular Irrigation. F—Flood Irrigation.

Adequate Supply: Yes..... No..... Explain.....

Remarks.....

* LOWER YELLOWSTONE IRRIGATION PROJECT

SERIAL NO. SEC 32 ACRES

399-19 PT. W½NE¼ 5.50

CITY WATER

River Basin YELLOWSTONE

Also in: Plat No..... Twp..... Rge.....	Plat No..... Twp..... Rge.....	Plat No..... Twp..... Rge.....
Plat No..... Twp..... Rge.....	Plat No..... Twp..... Rge.....	Plat No..... Twp..... Rge.....

Information From:

JOE HERRICK (EMPLOYEE)

6	5	4	3	2	1
7	8	9	10	11	12
18	17	16	15	14	13
19	20	21	22	23	24
30	29	28	27	26	25
31	32	33	34	35	36

Land Ownership

F-1-A

County RICHLAND

T 23N R 59E Plat No. 48

Farm Checked: Date 8-21-69

MONTANA WATER RESOURCES BOARD

Water Resources Survey

Photo No. IHH 174

By JIM REMBEIN

Legal Land Owner ALBERT SOBOLIK · Address GIRARD RT SIDNEY, MONT.

Operator SAME Address

Water is delivered by:— 1. Private System; 2. Ditch Company; 3. State Project; (4.) Federal Project; (5) Irrigation District

App. No. Decree No.	NAME OF APPROPRIATOR TO WHOM DECREED	NAME OF STREAM	Date App. Date Priority	Miner's Inches	In Use	NAME OF DITCH (Water Delivered By)	No.	R/F	Present Irr. Acres	Irrigable Acres
*SCEPP01	USBR	YELLOWSTONE RIVER			NO	LOWER YELLOWSTONE MAIN CANAL	4/6	R	✓	NONE

NOTE: R—Denotes Regular Irrigation. F—Flood Irrigation.

Adequate Supply: Yes..... No..... Explain.....

Remarks.....

* LOWER YELLOWSTONE IRRIGATION PROJECT

SERIAL NO. SEC. 32 ACRES

JOHNSONS 2ND ADDITION

400-3 LOTS 11 & 12 BLOCK 2 .66

River Basin YELLOWSTONE

Also in: Plat No.	Twp.	Rge.	Plat No.	Twp.	Rge.	Plat No.	Twp.	Rge.
Plat No.	Twp.	Rge.	Plat No.	Twp.	Rge.	Plat No.	Twp.	Rge.

Information From:

ERVIN JOHNSON

6	5	4	3	2	1
7	8	9	10	11	12
18	17	16	15	14	13
19	20	21	22	23	24
30	29	28	27	26	25
31	32	33	34	35	36

Land Ownership .....

.....

.....

F-1-A

County RICHLAND

T 23N R 59E Plat No. 48

Farm Checked: Date 8-21-69

MONTANA WATER RESOURCES BOARD

Water Resources Survey

Photo No. 1HH-174

By JIM REHBEIN

Legal Land Owner JEFF D. GREENE Address GIRARD ST SIDNEY, MONT.

Operator SAME Address

Water is delivered by:— 1. Private System; 2. Ditch Company; 3. State Project; (4) Federal Project; 5. Irrigation District

App. No. Decree No.	NAME OF APPROPRIATOR TO WHOM DECREED	NAME OF STREAM	Date App. Date Priority	Miner's Inches	In Use	NAME OF DITCH (Water Delivered By)	No.	R/F	Present Irr. Acres	Irrigable Acres
*SEE PROJ	USBR	YELLOWSTONE RIVER			NO	LOWER YELLOWSTONE MAIN CANAL	4/5	R	—	~~.34~~
									1	NONE

NOTE: R—Denotes Regular Irrigation. F—Flood Irrigation.

Adequate Supply: Yes..... No..... Explain.....

Remarks

* LOWER YELLOWSTONE IRRIGATION PROJECT

SERIAL NO. 400-1 SEC. 32 LOT 4 BLK 1 JOHNSON PLOT BEING PART OF NE NW ACRES .34

River Basin YELLOWSTONE

Also in: Plat No.	Twp.	Rge.	Plat No.	Twp.	Rge.	Plat No.	Twp.	Rge.
Plat No.	Twp.	Rge.	Plat No.	Twp.	Rge.	Plat No.	Twp.	Rge.

Information From: ERVIN JOHNSON

6	5	4	3	2	1
7	8	9	10	11	12
18	17	16	15	14	13
19	20	21	22	23	24
30	29	28	27	26	25
31	32	33	34	35	36

Land Ownership

F-1-A

County RICHLAND T23N R55E Plat No 48

Farm Checked: Date 8-21-69

MONTANA WATER RESOURCES BOARD

Water Resources Survey

Photo No 1144-124

By JIM REABEIN

Legal Land Owner WILLIAM R. DANNER Address SIDNEY, MONT

Operator SAME Address

Water is delivered by:— 1. Private System; 2. Ditch Company; 3. State Project; (4.) Federal Project; (5.) Irrigation District

App. No. Decree No.	NAME OF APPROPRIATOR TO WHOM DECREED	NAME OF STREAM	Date App. Date Priority	Miner's Inches	In Use	NAME OF DITCH (Water Delivered By)	No.	R/F	Present Irr. Acres	Irrigable Acres
* SEE PROJ	USBR	YELLOWSTONE RIVER			NO	LOWER YELLOWSTONE MAIN CANAL	4/5	R	— ✓	~~0.66~~ NONE

NOTE: R—Denotes Regular Irrigation. F—Flood Irrigation.

Adequate Supply: Yes..... No..... Explain.....

Remarks.....

* LOWER YELLOWSTONE IRRIGATION PROJECT

SERIAL NO. SEC 32 ACRES
LOT- 5 & 6, BLK. 1
400 - 2 LOT-12, BLOCK 2 IN NENW .66

River Basin YELLOWSTONE

Also in: Plat No..... Twp..... Rge.....	Plat No..... Twp..... Rge.....	Plat No..... Twp..... Rge.....
Plat No..... Twp..... Rge.....	Plat No..... Twp..... Rge.....	Plat No..... Twp..... Rge.....

Information From:

ERVIN JOHNSON

6	5	4	3	2	1
7	8	9	10	11	12
18	17	16	15	14	13
19	20	21	22	23	24
30	29	28	27	26	25
31	32	33	34	35	36

Land Ownership

F-1-A

County RICHLAND

T 23N R 59E Plat No. 48

Farm Checked: Date 8-21-69

MONTANA WATER RESOURCES BOARD

Water Resources Survey

Photo No. 1HH 174

By JIM REHBEIN

Legal Land Owner GLEN & LEONA VANDERHOOF Address RT. 1 SIDNEY, MONT.

Operator SAME Address

Water is delivered by:— 1. Private System; 2. Ditch Company; 3. State Project; (4.) Federal Project; (5.) Irrigation District

App. No. Decree No.	NAME OF APPROPRIATOR TO WHOM DECREED	NAME OF STREAM	Date App. Date Priority	Miner's Inches	In Use	NAME OF DITCH (Water Delivered By)	No.	R/F	Present Irr. Acres	Irrigable Acres
* SEE PROJ.	U.S.B.R.	YELLOWSTONE RIVER			YES	LOWER YELLOWSTONE MAIN CANAL	3/5	R	✓1.00	
						LAT. C 2			OK	

NOTE: R—Denotes Regular Irrigation. F—Flood Irrigation.

Adequate Supply: Yes..... No..... Explain.....

Remarks.....

* LOWER YELLOWSTONE IRRIGATION PROJECT

SERIAL NO. SEC. 32 ACRES

405-8 PT SESE 1.00

River Basin YELLOWSTONE

Also in: Plat No.	Twp.	Rge.	Plat No.	Twp.	Rge.	Plat No.	Twp.	Rge.
Plat No.	Twp.	Rge.	Plat No.	Twp.	Rge.	Plat No.	Twp.	Rge.

Information From:

GLEN VANDERHOOF

6	5	4	3	2	1
7	8	9	10	11	12
18	17	16	15	14	13
19	20	21	22	23	24
30	29	28	27	26	25
31	32	33	34	35	36

Land Ownership

F-1-A

County RICHLAND

T 23N R. 59E Plat No. 48

Farm Checked: Date 8-20-69

MONTANA WATER RESOURCES BOARD

Water Resources Survey

Photo No. 1 HH 174

By JIM REHBEIN

Legal Land Owner HENIUS HANSEN Address SIDNEY, MONT.

Operator ORLIN HANSEN Address

Water is delivered by:— 1. Private System; 2. Ditch Company; 3. State Project; (4) Federal Project; (5) Irrigation District

App. No. Decree No.	NAME OF APPROPRIATOR TO WHOM DECREED	NAME OF STREAM	Date App. Date Priority	Miner's Inches	In Use	NAME OF DITCH (Water Delivered By)	No.	R/F	Present Irr. Acres	Irrigable Acres
* SEE PRO.	U.S.B.R.	YELLOWSTONE RIVER			YES	LOWER YELLOWSTONE MAIN CANAL	4/5	R ✓	74	
									CK	

NOTE: R—Denotes Regular Irrigation. F—Flood Irrigation.

Adequate Supply: Yes..... No..... Explain.....

Remarks.....

* LOWER YELLOWSTONE IRRIGATION PROJECT

SERIAL No.	SEC. 32	ACRES
	PT SE NW E. of M.C.	12.00
402	N½ SW N. 30 RODS	18.50
	NW SE IN NW CORNER	1.60
	SW NE S OF LAT B	3.50
	TOTAL	35.60

	SEC. 32	ACRES	
403	N½ SW S 47 RODS	21.50	74 Ac. IRR.
	PT. NWSE	29.00	
		50.50	

River Basin YELLOWSTONE

Also in: Plat No.	Twp.	Rge.	Plat No.	Twp.	Rge.	Plat No.	Twp.	Rge.
Plat No.	Twp.	Rge.	Plat No.	Twp.	Rge.	Plat No.	Twp.	Rge.

Information From:

HENIUS HANSEN

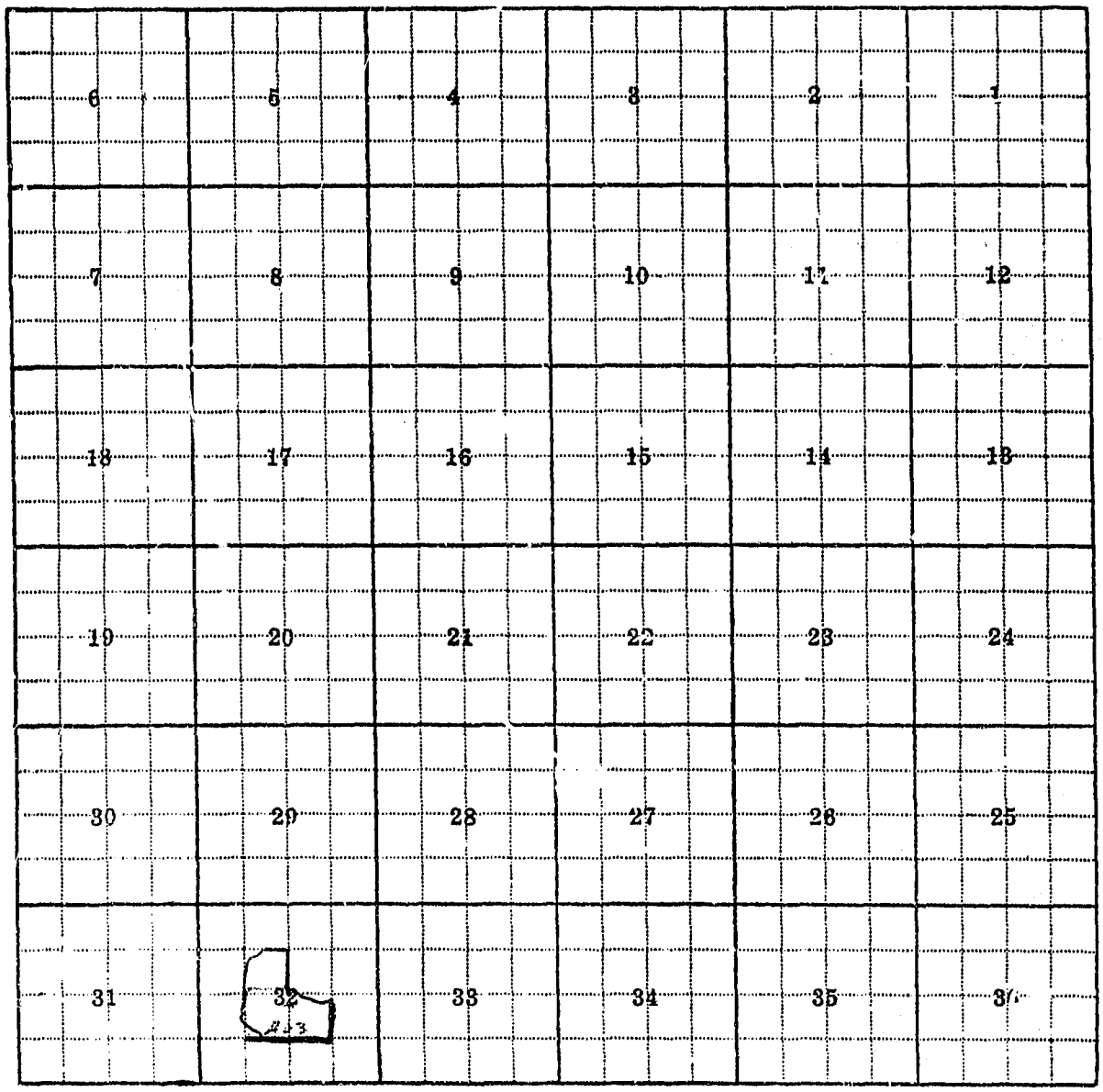

Land Ownership

F-1-A

County RICHLAND T23N R59E Plat No. 48

Farm Checked: Date 8-20-69

MONTANA WATER RESOURCES BOARD
Water Resources Survey

Photo No. 1HH-174

By JIM REHBEIN

Legal Land Owner JOHN E. & RUTH M. GRIMSTAD Address RT 1 BOX 272 SIDNEY, MONT.

Operator GEORGE SHENK Address

Water is delivered by:— 1. Private System; 2. Ditch Company; 3. State Project; (4) Federal Project; (5) Irrigation District

App. No. Decree No.	NAME OF APPROPRIATOR TO WHOM DECREED	NAME OF STREAM	Date App. Date Priority	Miner's Inches	In Use	NAME OF DITCH (Water Delivered By)	No.	R/F	Present Irr. Acres	Irrigable Acres
* SEE PROJ	USBR	YELLOWSTONE RIVER			YES	LOWER YELLOWSTONE MAIN CANAL LAT C2	4/5	R	1.00	

NOTE: R—Denotes Regular Irrigation. F—Flood Irrigation.

Adequate Supply: Yes..... No..... Explain.....

Remarks

* LOWER YELLOWSTONE IRRIGATION PROJECT

SERIAL No. SEC 32 ACRES

405-5 IN SE SE 1.00

River Basin YELLOWSTONE

Also in: Plat No..... Twp..... Rge.....	Plat No..... Twp..... Rge.....	Plat No..... Twp..... Rge.....
Plat No. ..... Twp..... Rge.....	Plat No..... Twp..... Rge.....	Plat No..... Twp..... Rge.....

Information From:

BETTY SHENK

6	5	4	3	2	1
7	8	9	10	11	12
18	17	16	15	14	13
19	20	21	22	23	24
30	29	28	27	26	25
31	32	33	34	35	36

Land Ownership

F-1-A

County RICHLAND T 23N R 59E Plat No 48

Farm Checked: Date 8-21-69

MONTANA WATER RESOURCES BOARD
Water Resources Survey

Photo No. 1HH 174

By Jim REHBEIN

Legal Land Owner ERVIN & JOYCE JOHNSON · Address GIRARD RT. SIDNEY, MONT.

Operator BENNIE BOWELS Address SIDNEY, MONT

Water is delivered by:— 1. Private System; 2. Ditch Company; 3. State Project; (4) Federal Project; (5) Irrigation District

App. No. Decree No.	NAME OF APPROPRIATOR TO WHOM DECREED	NAME OF STREAM	Date App. Date Priority	Miner's Inches	In Use	NAME OF DITCH (Water Delivered By)	No.	R/F	Present Irr. Acres	Irrigable Acres
* SEE PROJ	U.S.B.R.	YELLOWSTONE RIVER			YES	LOWER YELLOWSTONE MAIN CANAL	9/5	R	4	
									413.00	—

NOTE: R—Denotes Regular Irrigation. F—Flood Irrigation.

Adequate Supply: Yes..... No..... Explain.....

Remarks.....

* LOWER YELLOWSTONE IRRIGATION PROJECT

SERIAL NO. SEC 32 ACRES

A00 NE NW E OF MC. 24.34 TRIBAL OWNERSHIP

River Basin YELLOWSTONE

Also in: Plat No..... Twp..... Rge.....	Plat No..... Twp..... Rge.....	Plat No..... Twp..... Rge.....
Plat No..... Twp..... Rge.....	Plat No..... Twp..... Rge.....	Plat No..... Twp..... Rge.....

Information From:

ERVIN JOHNSON

6	5	4	3	2	1
7	8	9	10	11	12
18	17	16	15	14	13
19	20	21	22	23	24
30	29	28	27	26	25
31	32	33	34	35	36

Land Ownership

F-1-A

Pg 13

County RICHLAND

T 23N R 59E Plat No 48

Farm Checked: Date 8-20-69

MONTANA WATER RESOURCES BOARD

Water Resources Survey

Photo No 1HH 174

By JIM REHBEIN

Legal Land Owner DR. T. J. PETERSON · Address SIDNEY MONT

Operator ORLIN HANSEN Address

Water is delivered by:— 1. Private System; 2. Ditch Company; 3. State Project; (4.) Federal Project; (5.) Irrigation District

App. No. Decree No.	NAME OF APPROPRIATOR TO WHOM DECREED	NAME OF STREAM	Date App. Date Priority	Miner's Inches	In Use	NAME OF DITCH (Water Delivered By)	No.	R/F	Present Irr. Acres	Irrigable Acres
*SEE PROJ	USBR	YELLOWSTONE RIVER			YES	LOWER YELLOWSTONE MAIN CANAL	9/5	R	~~45.95~~	
						LAT C 2			✓48.00	

NOTE: R—Denotes Regular Irrigation. F—Flood Irrigation.

Adequate Supply: Yes..... No..... Explain.....

Remarks

* LOWER YELLOWSTONE IRRIGATION PROJECT

SERIAL NO. SEC 32 ACRES

405 .55 32.23

.56 13.72

TOTAL 45.95

THE EAST END OF THIS WILL BE A HOUSING AREA IN THE NEAR FUTURE

River Basin YELLOWSTONE

Also in: Plat No.... Twp..... Rge.....	Plat No..... Twp..... Rge.....	Plat No ..... Twp..... Rge.....
Plat No..... Twp..... Rge.....	Plat No..... Twp..... Rge.....	Plat No ..... Twp..... Rge.....

Information From:

ORLIN HANSEN

6	5	4	3	2	1
7	8	9	10	11	12
18	17	16	15	14	13
19	20	21	22	23	24
30	29	28	27	26	25
31	32	33	34	35	36

405

Land Ownership

F-1-A

County RICHLAND

T 23N R 59E Plat No. 48

Farm Checked: Date 8-21-69

MONTANA WATER RESOURCES BOARD

Water Resources Survey

Photo No. 1 HH 174

By JIM REHBEIN

Legal Land Owner WALTER & MARY JENSEN Address RT. 1 SIDNEY, MONT.

Operator SAME Address

Water is delivered by:— 1. Private System; 2. Ditch Company; 3. State Project; (4.) Federal Project; (5.) Irrigation District

App. No. Decree No.	NAME OF APPROPRIATOR TO WHOM DECREED	NAME OF STREAM	Date App. Date Priority	Miner's Inches	In Use	NAME OF DITCH (Water Delivered By)	No.	R/F	Present Irr. Acres	Irrigable Acres
*SEE PROJ	USBR	YELLOWSTONE RIVER			YES	LOWER YELLOWSTONE MAIN CANAL LAT # C-2	4/5	R	32.55 OK	

NOTE. R—Denotes Regular Irrigation. F—Flood Irrigation.

Adequate Supply: Yes..... No..... Explain.....

Remarks

* LOWER YELLOWSTONE IRRIGATION PROJECT

SERIAL NO	SEC 32	ACRES
	SW SW	7.00
404	SE SW	25.55
	TOTAL	32.55

River Basin YELLOWSTONE

Also in: Plat No.	Twp.	Rge.	Plat No.	Twp.	Rge.	Plat No.	Twp.	Rge.
Plat No.	Twp.	Rge.	Plat No.	Twp.	Rge.	Plat No.	Twp.	Rge.

Information From:

WALTER JENSEN

6	5	4	3	2	1
7	8	9	10	11	12
18	17	16	15	14	13
19	20	21	22	23	24
30	29	28	27	26	25
31	32	33	34	35	36

104

Land Ownership

F-1-A

County RICHLAND T 23N R 59E Plat No. 48

Farm Checked: Date 8-20-69 Photo No. 1HH179

By JIM REHBEIN

MONTANA WATER RESOURCES BOARD
Water Resources Survey

Legal Land Owner RONALD R. & JANET AMUNRUD Address RT 1 SIDNEY, MONT.

Operator SAME Address

Water is delivered by:— 1. Private System; 2. Ditch Company; 3. State Project; (4.) Federal Project; (5.) Irrigation District

App. No. Decree No.	NAME OF APPROPRIATOR TO WHOM DECREED	NAME OF STREAM	Date App. Date Priority	Miner's Inches	In Use	NAME OF DITCH (Water Delivered By)	No.	R/F	Present Irr. Acres	Irrigable Acres
* SEE PR'S	U.S.B.R.	YELLOWSTONE RIVER			YES	LOWER YELLOWSTONE MAIN CANAL	76	R	.31	
						LAT C 2			OK	—

NOTE: R—Denotes Regular Irrigation [illegible] Irrigation.

Adequate Supply: Yes..... No..... Explain.....

Remarks

* LOWER YELLOWSTONE IRRIGATION PROJECT

SERIAL NO. SEC 32 ACRES

405 - 14 IN SWSE .31

River Basin YELLOWSTONE

Also in: Plat No.	Twp.	Rge.	Plat No.	Twp.	Rge.	Plat No.	Twp.	Rge.
Plat No.	Twp.	Rge.	Plat No.	Twp.	Rge.	Plat No.	Twp.	Rge.

Information From:

RONALD AMUNRUD

6	5	4	3	2	1
7	8	9	10	11	12
18	17	16	15	14	13
19	20	21	22	23	24
30	29	28	27	26	25
31	32	33	34	35	36

Land Ownership

F-1-A

County RICHLAND

T 23N R 59E Plat No. 19

Farm Checked: Date 8-21-69

MONTANA WATER RESOURCES BOARD

Water Resources Survey

Photo No. IRR-174

By JIM REHBEIN

Legal Land Owner VIGGO & MARJORY ANDERSEN Address RT 1 SIDNEY, MONT.

Operator SAME Address

Water is delivered by:— 1. Private System; 2. Ditch Company; 3. State Project; (4.) Federal Project; (5.) Irrigation District

App. No. Decree No.	NAME OF APPROPRIATOR TO WHOM DECREED	NAME OF STREAM	Date App. Date Priority	Miner's Inches	In Use	NAME OF DITCH (Water Delivered By)	No.	R/F	Present Irr. Acres	Irrigable Acres
*SEE PROJ	U.S.B.R.	YELLOWSTONE RIVER			YES	LOWER YELLOWSTONE MAIN CANAL LAT C2	96-	R	✓.50 OK	

NOTE: R—Denotes Regular Irrigation. F—Flood Irrigation.

Adequate Supply: Yes..... No..... Explain.....

Remarks.....

* LOWER YELLOWSTONE IRRIGATION PROJECT

SERIAL No. SEC 32 ACRES

A05-6 SWSESE 50

River Basin YELLOWSTONE

Also in: Plat No..... Twp..... Rge.....	Plat No..... Twp..... Rge.....	Plat No..... Twp..... Rge.....
Plat No..... Twp..... Rge.....	Plat No..... Twp..... Rge.....	Plat No..... Twp..... Rge.....

Information From:

VIGGO ANDERSEN

6	5	4	3	2	1
7	8	9	10	11	12
18	17	16	15	14	13
19	20	21	22	23	24
30	29	28	27	26	25
31	32	33	34	35	36

Land Ownership _____

_____

_____

F-1-A

County RICHLAND

T. 23N R. 59E Plat No. 48

Farm Checked: Date 8-20-69

MONTANA WATER RESOURCES BOARD

Water Resources Survey

Photo No. 1HH-17A

By JIM REHBEIN

Legal Land Owner CHAS. & BERTHA BOUCHARD Address RT 1 SIDNEY, MONT

Operator SAME Address

Water is delivered by:— 1. Private System; 2. Ditch Company; 3. State Project; (4) Federal Project; (5) Irrigation District

App. No. Decree No.	NAME OF APPROPRIATOR TO WHOM DECREED	NAME OF STREAM	Date App. Date Priority	Miner's Inches	In Use	NAME OF DITCH (Water Delivered By)	No.	R/F	Present Irr. Acres	Irrigable Acres
* SEE PROJ	USBR	YELLOWSTONE RIVER			YES	LOWER YELLOWSTONE MAIN CANAL	4/5	R	1.50	
						LAT. C2			OK	

NOTE: R—Denotes Regular Irrigation. F—Flood Irrigation.

Adequate Supply: Yes..... No..... Explain.....

Remarks.....

* LOWER YELLOWSTONE IRRIGATION PROJECT

SERIAL NO. SEC 32 ACRES

A05-11 IN SW SE .50

River Basin YELLOWSTONE

Also in: Plat No.....	Twp.....	Rge.....	Plat No.....	Twp.....	Rge.....	Plat No.....	Twp.....	Rge.....
Plat No.....	Twp.....	Rge.....	Plat No.....	Twp.....	Rge.....	Plat No.....	Twp.....	Rge.....

Information From:

CHAS. BOUCHARD

6	5	4	3	2	1
7	8	9	10	11	12
18	17	16	15	14	13
19	20	21	22	23	24
30	29	28	27	26	25
31	32	33	34	35	36

Land Ownership

F-1-A

County RICHLAND

Farm Checked: Date 8-20-69

By JIM REHBEIN

T 23N R 59E Plat No. 48

Photo No. 1HH 174

MONTANA WATER RESOURCES BOARD

Water Resources Survey

Legal Land Owner ALBERT W. CLIFFORD Address RT. 1 SIDNEY, MONT.

Operator SAME Address

Water is delivered by:— 1. Private System; 2. Ditch Company; 3. State Project; (4) Federal Project; (5) Irrigation District

App. No. Decree No.	NAME OF APPROPRIATOR TO WHOM DECREED	NAME OF STREAM	Date App. Date Priority	Miner's Inches	In Use	NAME OF DITCH (Water Delivered By)	No.	R/F	Present Irr. Acres	Irrigable Acres
* SEE PROJ	U.S.B.R.	YELLOWSTONE RIVER			YES	LOWER YELLOWSTONE MAIN CANAL LAT. C2	4/5	R	✓.31 OK	

NOTE: R—Denotes Regular Irrigation. F—Flood Irrigation.

Adequate Supply: Yes..... No..... Explain.....

Remarks.....

* LOWER YELLOWSTONE IRRIGATION PROJECT

SERIAL NO SEC 32 ACRES

405-16 PT SWSE .31

River Basin YELLOWSTONE

Also in: Plat No..... Twp..... Rge.....	Plat No..... Twp..... Rge.....	Plat No..... Twp..... Rge.....
Plat No..... Twp..... Rge.....	Plat No..... Twp..... Rge.....	Plat No..... Twp..... Rge.....

Information From: ALBERT CLIFFORD

6	5	4	3	2	1
7	8	9	10	11	12
18	17	16	15	14	13
19	20	21	22	23	24
30	29	28	27	26	25
31	32	33	34	35	36

Land Ownership

F-1-A

County RICHLAND T 23N R 59E Plat No 48

Farm Checked: Date

MONTANA WATER RESOURCES BOARD
Water Resources Survey

Photo No 1 HH 174

By JIM REHBEIN

Legal Land Owner HANSEN ADDITION Address SIDNEY

Operator SEE ATTACHED Address

Water is delivered by:— 1. Private System; 2. Ditch Company; 3. State Project; (4) Federal Project; (5) Irrigation District

App. No. Decree No.	NAME OF APPROPRIATOR TO WHOM DECREED	NAME OF STREAM	Date App. Date Priority	Miner's Inches	In Use	NAME OF DITCH (Water Delivered By)	No.	R/F	Present Irr. Acres	Irrigable Acres
* SEE PROJ	U.S.B.R.	YELLOWSTONE RIVER			YES	LOWER YELLOWSTONE MAIN CANAL	4/5	R	4.00	
					**	LAT D			OK	—

NOTE: R—Denotes Regular Irrigation. F—Flood Irrigation.

Adequate Supply: Yes..... No..... Explain.....

Remarks

* LOWER YELLOWSTONE IRRIGATION PROJECT

SERIAL NO. SEC. 32 ACRES

406-1 4

** MARY MCCHESNEY, HOMER BANGER, WM PETTY } THESE ARE THE ONLY ONES IN THIS ADDITION THAT USE ANY WATER LOTS ARE 50' X 120'

LAT D WILL BE MOVED AROUND THE TOWN & WATER WILL NOT BE AVAILABLE HERE River Basin YELLOWSTONE

Also in: Plat No..... Twp..... Rge.....	Plat No..... Twp..... Rge.....	Plat No..... Twp..... Rge.....	Information From:
Plat No..... Twp..... Rge.....	Plat No..... Twp..... Rge.....	Plat No..... Twp..... Rge.....	HENIUS HANSEN

6	5	4	3	2	1
7	8	9	10	11	12
18	17	16	15	14	13
19	20	21	22	23	24
30	29	28	27	26	25
31	32	33	34	35	36

Land Ownership

ASSESSMENT RECORD
Lower Yellowstone Irrigation District No. 1

Class.....

Hansen Addition 406-1 Serial No.....

Assessment for year.....

LAND DESCRIPTION				LEVY						
				Operation and Maintenance			United States Construction			
Subdivision	Sec. or Lot	Twp. or Blk.	Range	Acres Assessable	Rate	Amount	Acres Assessable	Rate	Amount	T L
Clarence Steffan	1	1	NO				4.50			
James Johnson	2	1					4.50			
Ronald Bailey	3	1					4.50			
Donald E. Anseth	4	1					4.50			
Norman E. Togerson	5	1					4.50			
Walter & Evelyn Knopp	6	1					4.50			
Mary E. McChesney	7 & 8	1	YES				4.50			
Carl Alexander	9	1	YES				4.50			
Ernie McChesney	10	1	NO				4.50			
Marvin & Barbara Johnson	11 S½ 12	1 1					4.50			
People's Congregation Church	N½ 12	1								
	13	1					4.50			
Thelma Barber	14	1					4.50			
L. L. Sharbono	15 & 16	1					4.50			

Assessment will be included in the County Treasurer's Statement with other City, County and State Assessments whi be paid to the County Treasurer.

ASSESSMENT RECORD

Lower Yellowstone Irrigation District No. 1

406-1

Hansen Addition

Class.....1
Serial No.....4
Assessment for year.....1

LAND DESCRIPTION				LEVY						
				Operation and Maintenance			United States Construction			To Ur ar
Subdivision	Sec. or Lot	Twp. or Blk.	Range	Acres Assessable	Rate	Amount	Acres Assessable	Rate	Amount	
Catherine Schultz 1 &	2	2	NO				4.50			
Marvin Schultz	3	2					4.50			
Steve Paladichuk	4	2					4.50			
Don Schlathouer	5	2					4.50			
Herman Lorenz	6	2					4.50			
Homer & Lura Barber YES	7	2	YES				4.50			
David Larson % Wm. YES Petty	8	2	YES				4.50			
TOTAL							85.50 90.00			8

Assessment will be included in the County Treasurer's Statement with other City, County and State Assessments which be paid to the County Treasurer.

F-1-A

County RICHLAND

T 23N R 59E Plat No. 48

Farm Checked: Date 5-13-69

MONTANA WATER RESOURCES BOARD

Water Resources Survey

Photo No. 1HH 174

By JIM REHBEIN

Legal Land Owner PEOPLES CONGREGATIONAL CHURCH Address SIDNEY,

Operator ARNOLD DIGE Address RT 1 SIDNEY, MONT.

Water is delivered by:— 1. Private System; 2. Ditch Company; 3. State Project; (4.) Federal Project; (5.) Irrigation District

App. No. Decree No.	NAME OF APPROPRIATOR TO WHOM DECREED	NAME OF STREAM	Date App. Date Priority	Miner's Inches	In Use	NAME OF DITCH (Water Delivered By)	No.	R/F	Present Irr. Acres	Irrigable Acres
* SEE PROJ	USBR	YELLOWSTONE RIVER			YES	LOWER YELLOWSTONE MAIN CANAL LAT D	#5	R	2.94 DIG	

NOTE: R—Denotes Regular Irrigation. F—Flood Irrigation.

Adequate Supply: Yes..... No..... Explain.....

Remarks.....

* LOWER YELLOWSTONE IRRIGATION PROJECT

SERIAL No. SEC. 32 ACRES

402-A-2 TRACT IN SWNE 2.94

DIGE IRRIGATES ABOUT HALF OF THIS.

River Basin YELLOWSTONE

Also in: Plat No.	Twp.	Rge.	Plat No.	Twp.	Rge.	Plat No.	Twp.	Rge.
Plat No.	Twp.	Rge.	Plat No.	Twp.	Rge.	Plat No.	Twp.	Rge.

Information From:

ARNOLD DIGE

6	5	4	3	2	1
7	8	9	10	11	12
18	17	16	15	14	13
19	20	21	22	23	24
30	29	28	27	26	25
31	32	33	34	35	36

Land Ownership

F-1-A

County RICHLAND T 23N R 57E Plat No 48

Farm Checked: Date 8-21-69 Photo No IHH 174

By JIM REHBEIN

MONTANA WATER RESOURCES BOARD
Water Resources Survey

Legal Land Owner OSCAR ARDELL & JOANN SWENSON Address PT. 1 SIDNEY, MONT

Operator SAME Address

Water is delivered by:— 1. Private System; 2. Ditch Company; 3. State Project; (4) Federal Project; (5) Irrigation District

App. No. Decree No.	NAME OF APPROPRIATOR TO WHOM DECREED	NAME OF STREAM	Date App. Date Priority	Miner's Inches	In Use	NAME OF DITCH (Water Delivered By)	No.	R/F	Present Irr. Acres	Irrigable Acres
*SEE PAGE 1	U.S.B.R.	YELLOWSTONE RIVER			YES	LOWER YELLOWSTONE MAIN CANAL	45	R	.65	
						LAT. C 2			OR	

NOTE: R—Denotes Regular Irrigation. F—Flood Irrigation.

Adequate Supply: Yes..... No..... Explain.....

Remarks.....

* LOWER YELLOWSTONE IRRIGATION PROJECT

SERIAL NO. SEC 32 ACRES

405-15 PT. SINSE .65

River Basin YELLOWSTONE

Also in: Plat No..... Twp..... Rge.....	Plat No..... Twp..... Rge.....	Plat No..... Twp..... Rge.....
Plat No..... Twp..... Rge.....	Plat No..... Twp..... Rge.....	Plat No..... Twp..... Rge.....

Information From:

OSCAR SWENSON

6	5	4	3	2	1
7	8	9	10	11	12
18	17	16	15	14	13
19	20	21	22	23	24
30	29	28	27	26	25
31	32	33	34	35	36

Land Ownership

F-1-A

County RICHLAND T23N R59E Plat No. 48

Farm Checked: Date 8-24-69 Photo No. 14H 174

By JIM REHBEIN

MONTANA WATER RESOURCES BOARD
Water Resources Survey

Legal Land Owner MERRILL & RUTH SAX · Address RT. 1 SIDNEY, MONT.

Operator JIM WOODS Address

Water is delivered by:— 1. Private System; 2. Ditch Company; 3. State Project; (4.) Federal Project; (5.) Irrigation District

App. No. Decree No.	NAME OF APPROPRIATOR TO WHOM DECREED	NAME OF STREAM	Date App. Date Priority	Miner's Inches	In Use	NAME OF DITCH (Water Delivered By)	No.	R/F	Present Irr. Acres	Irrigable Acres
* SEE PROJ	U.S.B.R.	YELLOWSTONE RIVER			YES	LOWER YELLOWSTONE MAIN CANAL LAT C2	1/5	R	160 OK	

NOTE: R—Denotes Regular Irrigation. F—Flood Irrigation.

Adequate Supply: Yes..... No..... Explain.....

Remarks.....

* LOWER YELLOWSTONE IRRIGATION PROJECT

SERIAL NO. SEC. 32 ACRES

A04-3 PT SE SW .60

River Basin YELLOWSTONE

Also in: Plat No.	Twp.	Rge.	Plat No.	Twp.	Rge.	Plat No.	Twp.	Rge.
Plat No.	Twp.	Rge.	Plat No.	Twp.	Rge.	Plat No.	Twp.	Rge.

Information From: JIM WOODS

6	5	4	3	2	1
7	8	9	10	11	12
18	17	16	15	14	13
19	20	21	22	23	24
30	29	28	27	26	25
31	32	33	34	35	36

Land Ownership

F-1-A

County RICHLAND

T 23N R 59E Plat No 48

Farm Checked: Date 8-21-69

MONTANA WATER RESOURCES BOARD

Water Resources Survey

Photo No. 1HH 174

By JIM REHBEIN

Legal Land Owner PETE & CLARA RUFFATTO Address RT1 SIDNEY, MONT.

Operator SAME Address

Water is delivered by:— 1. Private System; 2. Ditch Company; 3. State Project; (4.) Federal Project; (5.) Irrigation District

App. No. Decree No.	NAME OF APPROPRIATOR TO WHOM DECREED	NAME OF STREAM	Date App. Date Priority	Miner's Inches	In Use	NAME OF DITCH (Water Delivered By)	No.	R/F	Present Irr. Acres	Irrigable Acres
*SEE PROJ	U.S.B.R.	YELLOWSTONE RIVER			YES	LOWER YELLOWSTONE MAIN CANAL	4/5	R	.60	
						LAT. C2			OK	

NOTE: R—Denotes Regular Irrigation. F—Flood Irrigation.

Adequate Supply: Yes..... No..... Explain.....

Remarks.....

* LOWER YELLOWSTONE IRRIGATION PROJECT

SERIAL NO SEC 32 ACRES

404-4 PT. SESW .60

River Basin YELLOWSTONE

Also in: Plat No..... Twp..... Rge.....	Plat No..... Twp..... Rge.....	Plat No..... Twp..... Rge.....
Plat No..... Twp..... Rge.....	Plat No..... Twp..... Rge.....	Plat No..... Twp..... Rge.....

Information From:

PETE RUFFATTO

6	5	4	3	2	1
7	8	9	10	11	12
18	17	16	15	14	13
19	20	21	22	23	24
30	29	28	27	26	25
31	32	33	34	35	36

Land Ownership

F-1-A

County RICHLAND

T 23N R 59E Plat No AB

Farm Checked: Date 8-20-64

MONTANA WATER RESOURCES BOARD

Water Resources Survey

Photo No. 1HH 174

By JIM REHBEIN

Legal Land Owner IVAN J. PETERSON JR · Address 106 SO. CENTRAL, SIDNEY, MONT

Operator SAME Address

Water is delivered by:— 1. Private System; 2. Ditch Company; 3. State Project; (4.) Federal Project; (5.) Irrigation District

App. No. Decree No.	NAME OF APPROPRIATOR TO WHOM DECREED	NAME OF STREAM	Date App. Date Priority	Miner's Inches	In Use	NAME OF DITCH (Water Delivered By)	No.	R/F	Present Irr. Acres	Irrigable Acres
* SEE PRO	U.S.B.R.	YELLOWSTONE RIVER			YES	LOWER YELLOWSTONE MAIN CANAL	115	R	.75	
						LAT C2			OK	

NOTE: R—Denotes Regular Irrigation. F—Flood Irrigation.

Adequate Supply: Yes..... No..... Explain.....

Remarks

* LOWER YELLOWSTONE IRRIGATION PROJECT

SERIAL No. SEC. 32 ACRES

405-13 PT SESE W 90' LOT .75

River Basin YELLOWSTONE

Also in: Plat No.	Twp.	Rge.	Plat No.	Twp.	Rge.	Plat No.	Twp.	Rge.
Plat No.	Twp.	Rge.	Plat No.	Twp.	Rge.	Plat No.	Twp.	Rge.

Information From:

IVAN PETERSON

6	5	4	3	2	1
7	8	9	10	11	12
18	17	16	15	14	13
19	20	21	22	23	24
30	29	28	27	26	25
31	32	33	34	35	36

Land Ownership

F-1-A

County RICHLAND

T 23N R 56E Plat No. 48

Farm Checked: Date 8-20-69

MONTANA WATER RESOURCES BOARD

Water Resources Survey

Photo No. 1HH 174

By JIM REHBEIN

Legal Land Owner ROBERT A. MORAN · Address MT PLEASANT DR. SIDNEY, MONT.

Operator SAME Address

Water is delivered by:— 1. Private System; 2. Ditch Company; 3. State Project; (4) Federal Project; (5) Irrigation District

App. No. Decree No.	NAME OF APPROPRIATOR TO WHOM DECREED	NAME OF STREAM	Date App. Date Priority	Miner's Inches	In Use	NAME OF DITCH (Water Delivered By)	No.	R/F	Present Irr. Acres	Irrigable Acres
* SEE REMARKS	USBR*	YELLOWSTONE RIVER			YES	LOWER YELLOWSTONE MAIN CANAL LAT C 2	4/5	R	1.50 OK	

NOTE: R—Denotes Regular Irrigation. F—Flood Irrigation.

Adequate Supply: Yes..... No..... Explain.....

Remarks.....

* LOWER YELLOWSTONE IRRIGATION PROJECT

SERIAL NO. SEC. 32 ACRES

405-10 IN SWSE .50

River Basin YELLOWSTONE

Also in: Plat No..... Twp..... Rge.....	Plat No..... Twp..... Rge.....	Plat No..... Twp..... Rge.....
Plat No..... Twp..... Rge.....	Plat No..... Twp..... Rge.....	Plat No..... Twp..... Rge.....

Information From:

ROBERT MORAN

6	5	4	3	2	1
7	8	9	10	11	12
18	17	16	15	14	13
19	20	21	22	23	24
30	29	28	27	26	25
31	32	33	34	35	36

Land Ownership

F-1-A

County RICHLAND T 23N R 59E Plat No 49

Farm Checked: Date 8-20-59 **MONTANA WATER RESOURCES BOARD** Photo No 1HH 174

By JIM REHBEIN **Water Resources Survey**

Legal Land Owner THOMAS R. MICHELETTO Address RT 1. SIDNEY, MONT.

Operator SAME Address

Water is delivered by:— 1. Private System; 2. Ditch Company; 3. State Project; (4) Federal Project; (5.) Irrigation District

App. No. Decree No.	NAME OF APPROPRIATOR TO WHOM DECREED	NAME OF STREAM	Date App. Date Priority	Miner's Inches	In Use	NAME OF DITCH (Water Delivered By)	No.	R/F	Present Irr. Acres	Irrigable Acres
* SEE PROJ	U.S.B.R.	YELLOWSTONE RIVER			YES	LOWER YELLOWSTONE MAIN CANAL	4/5	R	140	
						LAT S 2			OE	

NOTE: R—Denotes Regular Irrigation. F—Flood Irrigation.

Adequate Supply: Yes..... No..... Explain.....

Remarks

* LOWER YELLOWSTONE IRRIGATION PROJECT

SERIAL NO SEC 32 ACRES

404-2 IN SE SW 40

River Basin YELLOWSTONE

Also in: Plat No..... Twp..... Rge.....	Plat No..... Twp..... Rge.....	Plat No..... Twp..... Rge.....
Plat No..... Twp..... Rge.....	Plat No..... Twp..... Rge.....	Plat No..... Twp..... Rge.....

Information From:

TOM MICHELETTO

6	5	4	3	2	1
7	8	9	10	11	12
18	17	16	15	14	13
19	20	21	22	23	24
30	29	28	27	26	25
31	32	33	34	35	36

Land Ownership

F-1-A

County RICHLAND T 23N R 59E Plat No. 48

Farm Checked: Date 8-20-69

MONTANA WATER RESOURCES BOARD
Water Resources Survey

Photo No. 1HH-174

By JIM REHBEIN

Legal Land Owner GEORGE KNAFF · Address RT 1 SIDNEY

Operator SAME Address

Water is delivered by:— 1. Private System; 2. Ditch Company; 3. State Project; (4) Federal Project; (5.) Irrigation District

App. No. Decree No.	NAME OF APPROPRIATOR TO WHOM DECREED	NAME OF STREAM	Date App. Date Priority	Miner's Inches	In Use	NAME OF DITCH (Water Delivered By)	No.	R/F	Preser. Irr. Acres	Irrigable Acres
* SEE PROJ	USBR	YELLOWSTONE RIVER			YES	LOWER YELLOWSTONE MAIN CANAL	4/5	R	✓ 50	
						LAT C 2			OK	

NOTE: R—Denotes Regular Irrigation. F—Flood Irrigation.

Adequate Supply: Yes..... No..... Explain.....

Remarks.....

* LOWER YELLOWSTONE IRRIGATION PROJECT

SERIAL NO. SEC. 32 ACRES

A05-7 W½ BLOCK 20 IN SESE .50

River Basin YELLOWSTONE

Also in: Plat No.	Twp.	Rge.	Plat No.	Twp.	Rge.	Plat No.	Twp.	Rge.
Plat No.	Twp.	Rge.	Plat No.	Twp.	Rge.	Plat No.	Twp.	Rge.

Information Fr m:

GEORGE KNAFF



6	5	4	3	2	1
7	8	9	10	11	12
18	17	16	15	14	13
19	20	21	22	23	24
30	29	28	27	26	25
31	32	33	34	35	36

Land Ownership

F-1-A

County RICHLAND T 23N R 59E Plat No 48

Farm Checked: Date 8-20-69

MONTANA WATER RESOURCES BOARD

Water Resources Survey

Photo No. 1 HH 174

By JIM REHBEIN

Legal Land Owner CLIFFORD & ALICE HENNEN Address GREAT FALLS MONT.

Operator FLOYD KINDEL Address RT 1 SIDNEY

Water is delivered by:— 1. Private System; 2. Ditch Company; 3. State Project; (4.) Federal Project; (5.) Irrigation District

App. No. Decree No.	NAME OF APPROPRIATOR TO WHOM DECREED	NAME OF STREAM	Date App. Date Priority	Miner's Inches	In Use	NAME OF DITCH (Water Delivered By)	No.	R/F	Present Irr. Acres	Irrigable Acres
*SEE PROJ	USBR	YELLOWSTONE RIVER			YES	LOWER YELLOWSTONE MAIN CANAL LAT C2	46	R	150 / OK	

NOTE: R—Denotes Regular Irrigation. F—Flood Irrigation.

Adequate Supply: Yes..... No..... Explain.....

Remarks.....

* LOWER YELLOWSTONE IRRIGATION PROJECT

SERIAL NO. SEC. 32. ACRES

A05-9 IN SWSE 50

River Basin YELLOWSTONE

Also in: Plat No.	Twp.	Rge.	Plat No.	Twp.	Rge.	Plat No.	Twp.	Rge.
Plat No.	Twp.	Rge.	Plat No.	Twp.	Rge.	Plat No.	Twp.	Rge.

Information From: FLOYD KINDEL

6	5	4	3	2	1
7	8	9	10	11	12
18	17	16	15	14	13
19	20	21	22	23	24
30	29	28	27	26	25
31	32	33	34	35	36

Land Ownership

F-1-A

County RICHLAND

T 23N R 59E Plat No. 48

Farm Checked: Date 8-20-69

MONTANA WATER RESOURCES BOARD
Water Resources Survey

Photo No. 1HH-174

By JIM REHBEIN

Legal Land Owner DARRELL C. GOEBEL Address RT 1 SIDNEY, MONT

Operator SAME Address

Water is delivered by:— 1. Private System; 2. Ditch Company; 3. State Project; (4.) Federal Project; (5.) Irrigation District

App. No. Decree No.	NAME OF APPROPRIATOR TO WHOM DECREED	NAME OF STREAM	Date App. Date Priority	Miner's Inches	In Use	NAME OF DITCH (Water Delivered By)	No.	R/F	Present Irr. Acres	Irrigable Acres
* SEE PROJ	USBR	YELLOWSTONE RIVER			YES	LOWER YELLOWSTONE MAIN CANAL	9/5	R	1.55-1	
						LAT C2			OK	

NOTE: R—Denotes Regular Irrigation. F—Flood Irrigation.

Adequate Supply: Yes..... No..... Explain.....

Remarks

* LOWER YELLOWSTONE IRRIGATION PROJECT

SERIAL No. SEC 32 ACRES

404-A TRACT 100'X240' IN SESW 1.55

River Basin YELLOWSTONE

Also in: Plat No..... Twp..... Rge.....	Plat No..... Twp..... Rge.....	Plat No..... Twp..... Rge.....
Plat No..... Twp..... Rge.....	Plat No..... Twp..... Rge.....	Plat No..... Twp..... Rge.....

Information From:

DORIS GOEBEL

6	5	4	3	2	1
7	8	9	10	11	12
18	17	16	15	14	13
19	20	21	22	23	24
30	29	28	27	26	25
31	32	33	34	35	36

Land Ownership

F-1-A

County RICHLAND

T 23N R 59E Plat No 48

Farm Checked: Date 8-13-69

MONTANA WATER RESOURCES BOARD

Water Resources Survey

Photo No 14H 174

By JIM REBEIN

Legal Land Owner JAY LALONDE · Address 306 4TH AVE SE, SIDNEY, MONT.

Operator ARNOLD DIGE Address SIDNEY, MONT.

Water is delivered by:— 1. Private System; 2. Ditch Company; 3. State Project; (4.) Federal Project; (5.) Irrigation District

App. No. Decree No.	NAME OF APPROPRIATOR TO WHOM DECREED	NAME OF STREAM	Date App. Date Priority	Miner's Inches	In Use	NAME OF DITCH (Water Delivered By)	No.	R/F	Present Irr. Acres	Irrigable Acres
*SEE PROJ.	USBR	YELLOWSTONE RIVER			YES	LOWER YELLOWSTONE MAIN CANAL LAT D	9/5	R	~~71.49~~ 128.00	

NOTE: R—Denotes Regular Irrigation. F—Flood Irrigation.

Adequate Supply: Yes..... No..... Explain.....

Remarks.....

* LOWER YELLOWSTONE IRRIGATION PROJECT

SERIAL No. 399 — SEC 32 W½ NE¼ — ACRES 31.47

THIS WILL ALL BE HOUSING UNIT IN THE NEER FUTURE.

River Basin YELLOWSTONE

Also in: Plat No. Twp. Rge.	Plat No. Twp. Rge.	Plat No. Twp. Rge.
Plat No. Twp. Rge.	Plat No. Twp. Rge.	Plat No. Twp. Rge.

Information From: ARNOLD DIGE

6	5	4	3	2	1
7	8	9	10	11	12
18	17	16	15	14	13
19	20	21	22	23	24
30	29	28	27	26	25
31	32	33	34	35	36

Land Ownership

F-1-A

Pg. 19

County RICHLAND

Farm Checked: Date 8-21-69

By JIM REHBEIN

MONTANA WATER RESOURCES BOARD

Water Resources Survey

T23N R59E Plat No. 48

Photo No. 6HH-160

1HH-17A

Legal Land Owner CITY OF SIDNEY Address SIDNEY, MONT.

Operator KERMIT WETY (WATER COMM.) Address

Water is delivered by:— 1. Private System; 2. Ditch Company; 3. State Project; (4.) Federal Project; (5.) Irrigation District

App. No. Decree No.	NAME OF APPROPRIATOR TO WHOM DECREED	NAME OF STREAM	Date App. Date Priority	Miner's Inches	In Use	NAME OF DITCH (Water Delivered By)	No.	R/F	Present Irr. Acres	Irrigable Acres
* SEE PROJ	USBR	YELLOWSTONE RIVER			NO	LOWER YELLOWSTONE MAIN CANAL	4/5	R	—	~~55.19~~
									~~[illegible]~~	None

NOTE: R—Denotes Regular Irrigation. F—Flood Irrigation.

1.13
54.[illegible]

Adequate Supply: Yes..... No..... Explain.....

Remarks.....

* LOWER YELLOWSTONE IRRIGATION PROJECT

SERIAL NO.	SEC. 33	ACRES	
CITY WELL	PART NESE	44	12 AC PL
406-3	SEC. 32	ACRES	
CITY WELLS	PART SENE	2.50	2 AC PL
BALL PARK	PART NESE	7.12	OUT
CITY SHOP & POOL	TOTAL	10.06	

SERIAL NO.	SEC. 32	ACRES
399-20	IN W½ NE¼	1.13
CITY WELLS		

River Basin YELLOWSTONE

Also in: Plat No..... Twp..... Rge.....	Plat No..... Twp..... Rge.....	Plat No..... Twp..... Rge.....
Plat No..... Twp..... Rge.....	Plat No..... Twp..... Rge.....	Plat No..... Twp..... Rge.....

Information From: KERMIT WELTY

6	5	4	3	2	1
7	8	9	10	11	12
18	17	16	15	14	13
19	20	21	22	23	24
30	29	28	27	26	25
31	32	33	34	35	36

Land Ownership

F-1-A

County RICHLAND

T 23N R 59E Plat No 48

Farm Checked: Date 8-19-69

MONTANA WATER RESOURCES BOARD

Water Resources Survey

Photo No 6HH-160

By JIM REHBEIN

Legal Land Owner S & H CATTLE Co Address SIDNEY, MONT.

Operator SAME Address

Water is delivered by:— 1. Private System; 2. Ditch Company; 3. State Project; (4.) Federal Project; (5.) Irrigation District

App. No. Decree No.	NAME OF APPROPRIATOR TO WHOM DECREED	NAME OF STREAM	Date App. Date Priority	Miner's Inches	In Use	NAME OF DITCH (Water Delivered By)	No.	R/F	Present Irr. Acres	Irrigable Acres
* SEE PROJ	U.S.B.R.	YELLOWSTONE RIVER			NO	LOWER YELLOWSTONE MAIN CANAL	4/5	R	—	7.20 NONE

NOTE: R—Denotes Regular Irrigation. F—Flood Irrigation.

Adequate Supply: Yes..... No..... Explain.....

Remarks.....

* LOWER YELLOWSTONE IRRIGATION PROJECT

SERIAL No. SEC 33 ACRES

411 SENE E OF RR 7.20

River Basin YELLOWSTONE

Also in: Plat No..... Twp..... Rge.....	Plat No..... Twp..... Rge.....	Plat No..... Twp..... Rge.....
Plat No..... Twp..... Rge.....	Plat No..... Twp..... Rge.....	Plat No..... Twp..... Rge.....

Information From:

DAN PRICE (PARTNER)

6	5	4	3	2	1
7	8	9	10	11	12
18	17	16	15	14	13
19	20	21	22	23	24
30	29	28	27	26	25
31	32	33	34	35	36

Land Ownership

F-1-A

County RICHLAND

T 23 N R 59 E Plat No 48

Farm Checked: Date 8-20-69

MONTANA WATER RESOURCES BOARD

Water Resources Survey

Photo No 6HH-160

By JIM RENBERG

Legal Land Owner GIACOMO MITCHELETTO Address RT 1 SIDNEY MONT

Operator TO LYLE PETERSEN Address RT 1 SIDNEY, MONT

Water is delivered by:— 1. Private System; 2. Ditch Company; 3. State Project; (4) Federal Project; (5) Irrigation District

App. No. Decree No.	NAME OF APPROPRIATOR TO WHOM DECREED	NAME OF STREAM	Date App. Date Priority	Miner's Inches	In Use	NAME OF DITCH (Water Delivered By)	No.	R/F	Present Irr. Acres	Irrigable Acres
*SEE PROJ	U.S.B.R.	YELLOWSTONE RIVER			NO	LOWER YELLOWSTONE MAIN CANAL	4/5	R	—	~~500~~
						LAT E				NONE

NOTE: R—Denotes Regular Irrigation. F—Flood Irrigation.

Adequate Supply: Yes..... No..... Explain.....

Remarks.....

* LOWER YELLOWSTONE IRRIGATION PROJECT

SERIAL NO SEC-33 ACRES

A10-A NENE E OF RR 5.00

NO TURN OUT

River Basin YELLOWSTONE

Also in: Plat No..... Twp..... Rge.....	Plat No..... Twp..... Rge.....	Plat No..... Twp..... Rge.....
Plat No..... Twp..... Rge.....	Plat No..... Twp..... Rge.....	Plat No..... Twp..... Rge.....

Information From:

GIACOMO MITCHELETTO

6	5	4	3	2	1
7	8	9	10	11	12
18	17	16	15	14	13
19	20	21	22	23	24
30	29	28	27	26	25
31	32	33	34	35	36

Land Ownership

F-1-A

County RICHLAND

T 23N R 59E Plat No 40

Farm Checked: Date 8-19-69

MONTANA WATER RESOURCES BOARD

Water Resources Survey /

Photo No 6HH 160

By JIM REHBEIN

Legal Land Owner SIDNEY HIGH SCHOOL DIST. # 1 Address SIDNEY, MONT

Operator SAME Address

Water is delivered by:— 1. Private System; 2. Ditch Company; 3. State Project; (4) Federal Project; (5) Irrigation District

App. No. Decree No.	NAME OF APPROPRIATOR TO WHOM DECREED	NAME OF STREAM	Date App. Date Priority	Miner's Inches	In Use	NAME OF DITCH (Water Delivered By)	No.	R/F	Present Irr. Acres	Irrigable Acres
* SOL PROJ	U.S.B.R.	YELLOWSTONE RIVER			NO	LOWER YELLOWSTONE MAIN CANAL	46	R	— /	~~10100~~

NOTE: R—Denotes Regular Irrigation. F—Flood Irrigation.

Adequate Supply: Yes..... No..... Explain.....

Remarks.....

* LOWER YELLOWSTONE IRRIGATION PROJECT

SERIAL NO. SEC. 33 ACRES

A12-6 IN SESW 10.00 INFORMATION ONLY

SEE FOLLOWING FORM

(DUPLICATION)

River Basin YELLOW STONE

Also in: Plat No..... Twp..... Rge.....	Plat No..... Twp..... Rge.....	Plat No..... Twp..... Rge.....
Plat No..... Twp..... Rge.....	Plat No..... Twp..... Rge.....	Plat No..... Twp..... Rge.....

Information From:

DAN KINGERY (PERSONAL)

6	5	4	3	2	1
7	8	9	10	11	12
18	17	16	15	14	13
19	20	21	22	23	24
30	29	28	27	26	25
31	32	33	34	35	36

Land Ownership

F-1-A

County RICHLAND

T 23N R 59E Plat No 48

Farm Checked: Date 8-19-69

MONTANA WATER RESOURCES BOARD

Water Resources Survey

Photo No. 6HH 160

By JIM REHBEIN

Legal Land Owner STUDENT BODY OF HIGH SCHOOL Address SIDNEY, MONT.

Operator SAME Address

Water is delivered by:— 1. Private System; 2. Ditch Company; 3. State Project; (4.) Federal Project; (5.) Irrigation District

App. No. Decree No.	NAME OF APPROPRIATOR TO WHOM DECREED	NAME OF STREAM	Date App. Date Priority	Miner's Inches	In Use	NAME OF DITCH (Water Delivered By)	No.	R/F	Present Irr. Acres	Irrigable Acres
X SEE PROJ	U.S.B.R.	YELLOWSTONE RIVER			NO	LOWER YELLOWSTONE MAIN CANAL	45	R	—	~~12.94~~
									~~None~~	NONE

NOTE: R—Denotes Regular Irrigation. F—Flood Irrigation.

Adequate Supply: Yes..... No..... Explain.....

Remarks.....

X LOWER YELLOWSTONE IRRIGATION PROJECT

SERIAL NR.	SEC. 33	ACRES
	IN SESW	10.00
412-2	IN SWNE	2.94
	TOTAL	12.94

OUT

River Basin YELLOWSTONE

Also in: Plat No..... Twp..... Rge.....	Plat No..... Twp..... Rge.....	Plat No..... Twp..... Rge.....
Plat No..... Twp..... Rge.....	Plat No..... Twp..... Rge.....	Plat No..... Twp..... Rge.....

Information From:

DON KINGERY (PRINCIPAL

6	5	4	3	2	1
7	8	9	10	11	12
18	17	16	15	14	13
19	20	21	22	23	24
30	29	28	27	26	25
31	32	33	34	35	36

Land Ownership.....

.....

.....

F-1-A

County RICHLAND

T 23N R 59E Plat No 48

Farm Checked: Date 8-19-69

MONTANA WATER RESOURCES BOARD

Water Resources Survey

Photo No 6AH 160

By JIM REHBEIN

Legal Land Owner HALVORSEN—NIELSON ADDITION Address SIDNEY

Operator — SEE ATTACHED LIST. Address

Water is delivered by:— 1. Private System; 2. Ditch Company; 3. State Project; (4.) Federal Project; (5.) Irrigation District

App. No. Decree No.	NAME OF APPROPRIATOR TO WHOM DECREED	NAME OF STREAM	Date App. Date Priority	Miner's Inches	In Use	NAME OF DITCH (Water Delivered By)	No.	R/F	Present Irr. Acres	Irrigable Acres
*SEE PRO	U.S.B.R.	YELLOWSTONE RIVER			NO	LOWER YELLOWSTONE MAIN CANAL LAT D	7/5	R	— /	—

NOTE: R—Denotes Regular Irrigation. F—Flood Irrigation.

Adequate Supply: Yes..... No..... Explain.....

Remarks.....

* LOWER YELLOWSTONE IRRIGATION PROJECT

SERIAL NO. SEC. 33 ACRES

PT SE SW NON GRAIN INFORMATION ONLY

A12-5 PT SW SE NON GRAIN

River Basin YELLOWSTONE

Also in: Plat No.	Twp.	Rge.	Plat No.	Twp.	Rge.	Plat No.	Twp.	Rge.
Plat No.	Twp.	Rge.	Plat No.	Twp.	Rge.	Plat No.	Twp.	Rge.

Information From:

JOE HALVERSEN

6	5	4	3	2	1
7	8	9	10	11	12
18	17	16	15	14	13
19	20	21	22	23	24
30	29	28	27	26	25
31	32	33	34	35	36

Land Ownership.....

ASSESSMENT RECORD

Lower Yellowstone Irrigati... District No 1

Class.....

Halvorsen-Nielson Addition ..... 4/2-5 Serial No.....

..... Assessment for year.....

LAND DESCRIPTION				LEVY Operation and Maintenance			LEVY United States Construction		
Subdivision	Sec. or Lot	Twp. or Blk.	Range	Acres Assessable	Rate	Amount	Acres Assessable	Rate	Amount
Kent Anderson	1	A				4.50			
Weismandel	2	A				4.50			
Gene Nordberg	3	A				4.50			
Earl Nelson	1	B				4.50			
Thomas J. Thorson	2	B				4.50			
John L. Fincher	3	B				4.50			
Joe & Eva H. Fedora	4	B				4.50			
Ray Tasker	5	B				4.50			
Ronald Gordon	6	B				4.50			
Azalea Butka	7	B				4.50			
Donald Kingery	1	C							
W. 10'	2	C				4.50			
Loren Lang E. 50'	2	C							
W. 25'	3	C				4.50			
Wm. Marker E. 35'	3	C							
W. 30'	4	C				4.50			
Thomas Ziegler E. 30'	4	C							
W. 35'	5	C				4.50			

...Assessment will be included in the County Treasurer's Statement with other City, County and State Assessments ... be paid to the County Treasurer.

ASSESSMENT RECORD

Lower Yellowstone Irrigation District No. 1

Class... 1

Serial No... 412-5

Halvorsen-Nielson Addition

Assessment for year... 1968

LAND DESCRIPTION					LEVY						
					Operation and Maintenance			United States Construction			Total Ch. United S and Dis
Subdivision		Sec. or Lot	Twp. or Blk.	Range	Acres Assessable	Rate	Amount	Acres Assessable	Rate	Amount	
Arthur F. Arnold	E. 25'	5	C								4.50
	W. 40'	6	C				4.50				
Arnold L. Larson	E. 20'	6	C								4.50
	W. 45'	7	C				4.50				
LeRoy Prichard	E. 15'	7	C								4.50
		8	C				4.50				
Nielson & Halvorsen		9	C				4.50				4.50
		10	C				4.50				4.50
		11	C				4.50				4.50
		12	C				4.50				4.50
		13	C				4.50				4.50
		14	C				4.50				4.50
		15	C				4.50				4.50
		16	C				4.50				4.50
Henning G. Hanson		1	D								4.50
	N. 10'	2	D				4.50				
Henry J. Jaskot	S. 50'	2	D								4.50
	N. 15'	3	D				4.50				
Donald Maltese	S. 45'	3	D								4.50
	N. 20'	4	D				4.50				
Joseph J. Pulver	S. 45'	4	D								4.50
	N. 15'	5	D				4.50				

Assessment will be included in the County Treasurer's Statement with other City, County and State Assessments which sho be paid to the County Treasurer.

ASSESSMENT RECORD

Lower Yellowstone Irrigation District No. 1

Class.....

Malvorsen-Nielson Addition ..... 412-5 Serial No.....

..... Assessment for year.....

LAND DESCRIPTION				LEVY					
				Operation and Maintenance			United States Construction		
Subdivision	Sec. or Lot	Twp. or Blk.	Range	Acres Assessable	Rate	Amount	Acres Assessable	Rate	Amount
Martin F. Feldman S. 50'	5	D							
N. 10'	6	D				4.50			
Dean Williams S. 55'	6	D							
N. 5'	7	D				4.50			
Richard Dube S. 60'	7	D				4.50			
Edgar L. Fischer	8	D				4.50			
Rothman	9	D				4.50			
Richard Hedin	10	D				4.50			
Wm. J. & Elsie Cook S. 60'	11	D				4.50			
Marjorie Holte N. 5'	11	D							
	12	D				4.50			
Louie Kuylen	13	D				4.50			
Charles & Loretta Dowse	14	D				4.50			
Theodore M. Dolney S. 30'	1	E							
S. 30'	2	E							
N. 35'	3	E				4.50			
Delmar Nesper N. 60'	1	E							
N. 60'	2	E				4.50			

This Assessment will be included in the County Treasurer's Statement with other City, County and State Assessments w be paid to the County Treasurer.

ASSESSMENT RECORD

Lower Yellowstone Irrigation District No. 1

Class

Halvorsen-Nielson Addition ..... 412-5 Serial No.

..... Assessment for year

LAND DESCRIPTION				LEVY					
				Operation and Maintenance			United States Construction		
Subdivision	Sec. or Lot	Twp. or Blk.	Range	Acres Assessable	Rate	Amount	Acres Assessable	Rate	Amt
Robert F. Woodfill S.25'	3	E							
N.45'	4	E				4.50			
Raymond L. Qualley S. 15'	4	E							
	5	E				4.50			
TOTAL						193.50			

The Assessment will be included in the County Treasurer's Statement with other City, County and State Assessme
be paid to the County Treasurer.

F-1-A

County RICHLAND T 23N R 59E Plat No 49

Farm Checked: Date 8-13-69

MONTANA WATER RESOURCES BOARD
Water Resources Survey

Photo No 6HH-160

By JIM REHBEIN

Legal Land Owner BURNS ADDITION Address SIDNEY

Operator SEE ATTACHED Address

Water is delivered by:— 1. Private System; 2. Ditch Company; 3. State Project; (4) Federal Project; (5) Irrigation District

App. No. Decree No.	NAME OF APPROPRIATOR TO WHOM DECREED	NAME OF STREAM	Date App. Date Priority	Miner's Inches	In Use	NAME OF DITCH (Water Delivered By)	No.	R/F	Present Irr. Acres	Irrigable Acres
* SEE PROJ	USBR	YELLOWSTONE RIVER			NO	LOWER YELLOWSTONE MAIN CANAL	A/5	R	1	—

NOTE: R—Denotes Regular Irrigation. F—Flood Irrigation.

Adequate Supply: Yes..... No..... Explain.....

Remarks

* LOWER YELLOWSTONE IRRIGATION PROJECT

SERIAL NO SEC. 33 ACRES

A12-1 IN SWSE

INFO. ONLY

NO DITCH ANY MORE. TAKEN OUT IN 1958

River Basin YELLOWSTONE

Also in: Plat No..... Twp..... Rge.....	Plat No..... Twp..... Rge.....	Plat No..... Twp..... Rge.....
Plat No..... Twp..... Rge.....	Plat No..... Twp..... Rge.....	Plat No..... Twp..... Rge.....

Information From:

JOE MECK

6	5	4	3	2	1
7	8	9	10	11	12
18	17	16	15	14	13
19	20	21	22	23	24
30	29	28	27	26	25
31	32	33	34	35	36

Land Ownership

ASSESSMENT RECORD

Lower Yellowstone Irrigation District No. 1

Class.....

Name .....Burns Addition..... 412-1 Serial No.....

Address ..... Assessment for year.....

LAND DESCRIPTION					LEVY Operation and Maintenance			LEVY United States Construction		
Owner	Subdivision	Sec. or Lot	Twp. or Blk.	Range	Acres Assessable	Rate	Amount	Acres Assessable	Rate	Amount
	Thomas T. Burns 10 &	11					4.50			
	L.R. Burns	12					4.50			
	Axel Boe	13					4.50			
	Jim & Mira Stevenson	15					4.50			
	Mary M. Stevenson	14					4.50			
	F. J. Steffes	19					4.50			
	Joe Mock	20					4.50			
	Dean A. Rohner 21, 22	23					4.50			
	Joe Mock 8	9					4.50			
	Emma Wagner	18					4.50			
	Hubert Willet 24,25,26	27					4.50			
	Lorenzo & Anita Pena 19	20					4.50			
	Henry Hill	17					4.50			
	Ben Holm	7					4.50			
	John A. Hill	5					4.50			
	John A. Hill 3	4					4.50			
	TOTAL						72.00			

This Assessment will be included in the County Treasurer's Statement with other City, County and State Assessments and be paid to the County Treasurer.

F-1-A

County RICHLAND T23N R59E Plat No. 48

Farm Checked: Date 8-19-69 Photo No. 6HH-160

By JIM REHBEIN

MONTANA WATER RESOURCES BOARD

Water Resources Survey

Legal Land Owner DES TIRE & OIL Co. Address SIDNEY, MONT

Operator SAME Address

Water is delivered by:— 1. Private System; 2. Ditch Company; 3. State Project; (4.) Federal Project; (5) Irrigation District

App. No. Decree No.	NAME OF APPROPRIATOR TO WHOM DECREED	NAME OF STREAM	Date App. Date Priority	Miner's Inches	In Use	NAME OF DITCH (Water Delivered By)	No.	R/F	Present Irr. Acres	Irrigable Acres
*S66 PROJ	U.S.B.R.	YELLOWSTONE RIVER			NO	LOWER YELLOWSTONE MAIN CANAL	415	R	—	1.37
						LAT # D			/	NONE

NOTE: R—Denotes Regular Irrigation. F—Flood Irrigation.

Adequate Supply: Yes..... No..... Explain.....

Remarks

* LOWER YELLOWSTONE IRRIGATION PROJECT

SERIAL NO. SEC 33 ACRES

A13-34 PT. SWSW 1.37

River Basin YELLOWSTONE

Also in: Plat No.	Twp.	Rge.	Plat No.	Twp.	Rge.	Plat No.	Twp.	Rge.
Plat No.	Twp.	Rge.	Plat No.	Twp.	Rge.	Plat No.	Twp.	Rge.

Information From:

GEO. SWELEY (PARTNER)

6	5	4	3	2	1
7	8	9	10	11	12
18	17	16	15	14	13
19	20	21	22	23	24
30	29	28	27	26	25
31	32	33	34	35	36

Land Ownership

F-1-A

County RICHLAND T 23N R 59E Plat No 48

Farm Checked: Date 8-19-69

MONTANA WATER RESOURCES BOARD
Water Resources Survey

Photo No 6 HH-160

By JIM REHBEIN

Legal Land Owner H E HALVORSEN & VIVIAN ATCHISON & DORIS MYROY Address 34 3RD AVE. SE. SIDNEY, MONT.

Operator H.E. (BUD) HALVERSEN Address

Water is delivered by:— 1. Private System; 2. Ditch Company; 3. State Project; (4.) Federal Project; (5.) Irrigation District

App. No. Decree No.	NAME OF APPROPRIATOR TO WHOM DECREED	NAME OF STREAM	Date App. Date Priority	Miner's Inches	In Use	NAME OF DITCH (Water Delivered By)	No.	R/F	Present Irr. Acres	Irrigable Acres
*SEE PROJ	U S B R	YELLOWSTONE RIVER			YES	LOWER YELLOWSTONE MAIN CANAL	4/5	R	4300	—
						LAT. D			OK	
						SIDNEY HIGH SCHOOL				
						PUMP			—	

NOTE: R—Denotes Regular Irrigation. F—Flood Irrigation.

Adequate Supply: Yes..... No..... Explain.....

Remarks.....

* LOWER YELLOWSTONE IRRIGATION PROJECT

SERIAL NO	SEC. 33	ACRES
	SW SE	3.00
412-4	SE SW	7.00
	TOTAL	10.00
	TOTAL	13.00

River Basin YELLOWSTONE

Also in: Plat No..... Twp..... Rge.....	Plat No..... Twp..... Rge.....	Plat No..... Twp..... Rge.....
Plat No..... Twp..... Rge.....	Plat No..... Twp..... Rge.....	Plat No..... Twp..... Rge.....

Information From:

JOE HALVERSEN (BROTHER)

6	5	4	3	2	1
7	8	9	10	11	12
18	17	16	15	14	13
19	20	21	22	23	24
30	29	28	27	26	25
31	32	33	34	35	36

Land Ownership