F-1-A

County RICHLAND

T 23 N R 59 E Plat No. 98

Farm Checked: Date 8-19-69

MONTANA WATER RESOURCES BOARD

Water Resources Survey

Photo No. 6HA 160

By JIM REHBEIN

Legal Land Owner YELLOWSTONE LIVESTOCK CO. Address SIDNEY, MONT

Operator SAME Address

Water is delivered by:— 1. Private System; 2. Ditch Company; 3. State Project; (4.) Federal Project; (5.) Irrigation District

App. No. Decree No.	NAME OF APPROPRIATOR TO WHOM DECREED	NAME OF STREAM	Date App. Date Priority	Miner's Inches	In Use	NAME OF DITCH (Water Delivered By)	No.	R/F	Present Irr. Acres	Irrigable Acres
* SEE PROJ	USBR	YELLOWSTONE RIVER			YES	LOWER YELLOWSTONE MAIN CANAL LAT D	4/5	R	~~75.00~~ ~~30.50~~ 22.00	NONE

NOTE: R—Denotes Regular Irrigation. F—Flood Irrigation.

Adequate Supply: Yes..... No..... Explain.....

Remarks

* LOWER YELLOWSTONE IRRIGATION PROJECT

SERIAL NO.	SEC. 33	ACRES
	NE SE E OF RR	20.00
4/2	SE SE	35.50
	TOTAL	55.50

25 Ac. Pr.

River Basin YELLOWSTONE

Also in: Plat No. Twp. Rge.	Plat No. Twp. Rge.	Plat No. Twp. Rge.
Plat No. Twp. Rge.	Plat No. Twp. Rge.	Plat No. Twp. Rge.

Information From:

DAN PRICE (PARTNER)

6	5	4	3	2	1
7	8	9	10	11	12
18	17	16	15	14	13
19	20	21	22	23	24
30	29	28	27	26	25
31	32	33	34	35	36

A/L

Land Ownership

F-1-A

County RICHLAND

T 23N R 59E Plat No. 48

Farm Checked: Date 8-19-69

MONTANA WATER RESOURCES BOARD

Water Resources Survey

Photo No. 6 HH 160

By JIM REHBEIN

Legal Land Owner RALPH A. KAPPEL Address RT 1 SIDNEY MONT.

Operator SAME Address

Water is delivered by:— 1. Private System; 2. Ditch Company; 3. State Project; (4.) Federal Project; (5.) Irrigation District

App. No. Decree No.	NAME OF APPROPRIATOR TO WHOM DECREED	NAME OF STREAM	Date App. Date Priority	Miner's Inches	In Use	NAME OF DITCH (Water Delivered By)	No.	R/F	Present Irr. Acres	Irrigable Acres
* SEE PROJ	U.S.B.R.	YELLOWSTONE RIVER			YES	LOWER YELLOWSTONE MAIN CANAL LAT # D	4/5	R	7.00 OK	500 NONE

NOTE: R—Denotes Regular Irrigation. F—Flood Irrigation.

Adequate Supply: Yes..... No..... Explain.....

Remarks.....

* LOWER YELLOWSTONE IRRIGATION PROJECT

SERIAL No. SEC 33 ACRES

413 SW SW 3.20

LAT D WILL BE CHANGED AND WATER WILL NOT BE AVAILABLE TO THIS LAND IN THE FUTURE

TOTAL 12.00 Ac. Total Consumptive

River Basin YELLOWSTONE

Also in: Plat No..... Twp..... Rge.....	Plat No..... Twp..... Rge.....	Plat No..... Twp..... Rge.....
Plat No..... Twp..... Rge.....	Plat No..... Twp..... Rge.....	Plat No..... Twp..... Rge.....

Information From:

RALPH KAPPEL

6	5	4	3	2	1
7	8	9	10	11	12
18	17	16	15	14	13
19	20	21	22	23	24
30	29	28	27	26	25
31	32	33	34	35	36

Land Ownership

F-1-A

County RICHLAND

T 23N R 59E Plat No. 48

Farm Checked: Date 8-19-69

MONTANA WATER RESOURCES BOARD

Water Resources Survey

Photo No. 6HH-160

By JIM REHBEIN

Legal Land Owner VALLEY MEAT PACKING CO. Address SIDNEY, MONT.

Operator LLOYD RIGGENS Address SIDNEY, MONT

Water is delivered by:— 1. Private System; 2. Ditch Company; 3. State Project; (4) Federal Project; (5) Irrigation District

App. No. Decree No.	NAME OF APPROPRIATOR TO WHOM DECREED	NAME OF STREAM	Date App. Date Priority	Miner's Inches	In Use	NAME OF DITCH (Water Delivered By)	No.	R/F	Present Irr. Acres	Irrigable Acres
* SEE PROJ	USBR	YELLOWSTONE RIVER			NO	LOWER YELLOWSTONE MAIN CANAL LAT. D	415	R	—	13.90 OK

NOTE: R—Denotes Regular Irrigation. F—Flood Irrigation.

Adequate Supply: Yes..... No..... Explain.....

Remarks

* LOWER YELLOWSTONE IRRIGATION PROJECT

SERIAL NO.	SEC 33	ACRES
413-2	E½ SW¼ SE SW SW	13.90

River Basin YELLOWSTONE

Also in: Plat No..... Twp..... Rge.....	Plat No..... Twp..... Rge.....	Plat No..... Twp..... Rge.....
Plat No..... Twp..... Rge.....	Plat No..... Twp..... Rge.....	Plat No..... Twp..... Rge.....

Information From: JOE MENDER (MRC)

6	5	4	3	2	1
7	8	9	10	11	12
18	17	16	15	14	13
19	20	21	22	23	24
30	29	28	27	26	25
31	32	33	34	35	36

Land Ownership

F-1-A

County RICHLAND

T 23N R 59E Plat No. 48

Farm Checked: Date 8-19-69

MONTANA WATER RESOURCES BOARD

Water Resources Survey

Photo No. 6HH-160

By JIM SERAFIN

Legal Land Owner SIDNEY BOWLING CENTER Address SIDNEY, MONTANA

Operator SAME Address

Water is delivered by.— 1. Private System; 2. Ditch Company; 3. State Project; (4.) Federal Project; (5.) Irrigation District

App. No. Decree No.	NAME OF APPROPRIATOR TO WHOM DECREED	NAME OF STREAM	Date App. Date Priority	Miner's Inches	In ?	NAME OF DITCH (Water Delivered By)	No.	R/F	Present Irr. Acres	Irrigable Acres
* SEE PROJ	U.S.B.R.	YELLOWSTONE RIVER			NO	LOWER YELLOWSTONE MAIN CANAL LAT # D	1/5	R	—	5.83 ✓ NONE

NOTE: R—Denotes Regular Irrigation. F—Flood Irrigation.

Adequate Supply: Yes..... No..... Explain.....

Remarks

* LOWER YELLOWSTONE IRRIGATION PROJECT

SERIAL NO.	SEC 33	ACRES
	SW SW	4.13
413-3	NW SW	1.70
	TOTAL	5.83

River Basin YELLOW STONE

Also in: Plat No. Twp. Rge.	Plat No. Twp. Rge.	Plat No. Twp. Rge.
Plat No. Twp. Rge.	Plat No. Twp. Rge.	Plat No. Twp. Rge.

Information From:

ROBERT PETERSON (PARTNER)

6	5	4	3	2	1
7	8	9	10	11	12
18	17	16	15	14	13
19	20	21	22	23	24
30	29	28	27	26	25
31	32	33	34	35	36

Land Ownership .....

.....

.....

F-1-A

County RICHLAND

T 23N R 59E Plat No. 48

Farm Checked: Date 7-20-69

MONTANA WATER RESOURCES BOARD

Water Resources Survey

Photo No. 6HH-160

By JIM REHEEN

1HH-74

Legal Land Owner GIACOMO MICHELETTO Address RT 1 SIDNEY, MONT.

Operator TOM MICHELETTO Address RT 1 SIDNEY, MONT

Water is delivered by:— 1. Private System; 2. Ditch Company; 3. State Project; (4) Federal Project; (5) Irrigation District

App. No. Decree No.	NAME OF APPROPRIATOR TO WHOM DECREED	NAME OF STREAM	Date App. Date Priority	Miner's Inches	In Use	NAME OF DITCH (Water Delivered By)	No.	R/F	Present Irr. Acres	Irrigable Acres
* SEE PROJ.	U.S.B.R.	YELLOWSTONE RIVER			YES	LOWER YELLOWSTONE MAIN CANAL	7/5	R	23.55	—
						LAT E. CITY OF			OK	
						SIDNEY PUMP				
						LAT C2				

NOTE: R—Denotes Regular Irrigation. F—Flood Irrigation.

Adequate Supply: Yes..... No..... Explain.....

Remarks

* LOWER YELLOWSTONE IRRIGATION PROJECT

SERIAL NO	SEC 33	ACRES
410	NENE	20.95

SERIAL NO.	SEC 32	ACRES
404-1	SESW	2.60

River Basin YELLOWSTONE

Also in: Plat No..... Twp..... Rge.....	Plat No..... Twp..... Rge.....	Plat No..... Twp..... Rge.....
Plat No..... Twp..... Rge.....	Plat No..... Twp..... Rge.....	Plat No..... Twp..... Rge.....

Information From:

GIACOMO MICHELETTO

6	5	4	3	2	1
7	8	9	10	11	12
18	17	16	15	14	13
19	20	21	22	23	24
30	29	28	27	26	25
31	32	33	34	35	36

Land Ownership.....

F-1-A

County RICHLAND

T 23N R 59E Plat No. 48

Farm Checked: Date 8-20-69

MONTANA WATER RESOURCES BOARD

Water Resources Survey

Photo No. 6 GH-160

By JIM REHBEIN

Legal Land Owner FARMERS UNION G.T.A. Address SIDNEY, MONT.

Operator SAME Address

Water is delivered by:— 1. Private System; 2. Ditch Company; 3. State Project; (4.) Federal Project; (5.) Irrigation District

App. No. Decree No.	NAME OF APPROPRIATOR TO WHOM DECREED	NAME OF STREAM	Date App. Date Priority	Miner's Inches	In Use	NAME OF DITCH (Water Delivered By)	No.	R/F	Present Irr. Acres	Irrigable Acres
* SEE PRO.	U.S.B.R.	YELLOWSTONE RIVER			NO	LOWER YELLOWSTONE MAIN CANAL	45	R	—	~~2.50~~ NONE

NOTE: R—Denotes Regular Irrigation. F—Flood Irrigation.

Adequate Supply: Yes..... No..... Explain.....

Remarks.....

* LOWER YELLOWSTONE IRRIGATION PROJECT

SERIAL No. SEC. 33 ACRES

410-1 IN NENE 2.50

River Basin YELLOWSTONE

Also in: Plat No. Twp. Rge.	Plat No. Twp. Rge.	Plat No. Twp. Rge.
Plat No. Twp. Rge.	Plat No. Twp. Rge.	Plat No. Twp. Rge.

Information From:

FIELD SURVEY

6	5	4	3	2	1
7	8	9	10	11	12
18	17	16	15	14	13
19	20	21	22	23	24
30	29	28	27	26	25
31	32	33	34	35	36

Land Ownership

F-1-A

County RICHLAND

T 23N R 59E Plat No. 48

Farm Checked: Date 8-19-69

MONTANA WATER RESOURCES BOARD

Water Resources Survey

Photo No. 6HH-160

By JIM REHBEIN

Legal Land Owner VALLEY MEAT PACKING Co. Address SIDNEY, MONT.

Operator JOE MENDER MANAGER Address SIDNEY, MONT.

Water is delivered by:— 1. Private System; 2. Ditch Company; 3. State Project; 4. Federal Project; 5. Irrigation District

App. No. Decree No.	NAME OF APPROPRIATOR TO WHOM DECREED	NAME OF STREAM	Date App. Date Priority	Miner's Inches	In Use	NAME OF DITCH (Water Delivered By)	No.	R/F	Present Irr. Acres	Irrigable Acres
* SEE PROJ	USBR	YELLOWSTONE RIVER			NO	LOWER YELLOWSTONE MAIN CANAL	9/5	R	—	~~1.20~~
						LAT. D			✓	NONE.

NOTE: R—Denotes Regular Irrigation. F—Flood Irrigation.

Adequate Supply: Yes..... No..... Explain.....

Remarks.....

* LOWER YELLOWSTONE IRRIGATION PROJECT

SERIAL NO. SEC. 33 ACRES

414 PT SWSW 420

River Basin YELLOWSTONE

Also in: Plat No. Twp. Rge.	Plat No. Twp. Rge.	Plat No. Twp. Rge.
Plat No. Twp. Rge.	Plat No. Twp. Rge.	Plat No. Twp. Rge.

Information From:

JOE MENDER

6	5	4	3	2	1
7	8	9	10	11	12
18	17	16	15	14	13
19	20	21	22	23	24
30	29	28	27	26	25
31	32	33	34	35	36

Land Ownership

F-1-A

County RICHLAND

T. [illegible] R. [illegible] Plat No. [illegible]

Farm Checked: Date 8-12-69

MONTANA WATER RESOURCES BOARD

Water Resources Survey

Photo No. [illegible]

By JIM REHREIN

Legal Land Owner HOLLY SUGAR CORP. Address SIDNEY MONT.

Operator JACK KLING Address RD 2 BOX 25 SIDNEY MONT.

Water is delivered by:— 1. Private System; 2. Ditch Company; 3. State Project; (4) Federal Project; (5) Irrigation District

App. No. Decree No.	NAME OF APPROPRIATOR TO WHOM DECREED	NAME OF STREAM	Date App. Date Priority	Miner's Inches	In Use	NAME OF DITCH (Water Delivered By)	No.	R/F	Present Irr. Acres	Irrigable Acres
* SEE PROJ	USBR	YELLOWSTONE RIVER			YES	LOWER YELLOWSTONE DIVERSION CANAL	[illegible]	F	[illegible] OK	—
						LOT # E, LAT 05 &				
						FACTORY LAKE				
** 4-125	HOLLY SUGAR CORP.	YELLOWSTONE RIVER	11-22-28	2000	YES	LOWER YELLOWSTONE DIVERSION CANAL	[illegible]	**		

NOTE: R—Denotes Regular Irrigation. F—Flood Irrigation.

LAGOON, WATER STORAGE, PARKING LOT & BEET DUMP HAVE BEEN TAKEN OUT OF IRRIGATION. HOLLY HAS ALSO DISCONTINUED THEIR FEED LOT.

Adequate Supply: Yes ✓ No..... Explain.....

Remarks

* LOWER YELLOWSTONE IRRIGATION PROJECT

SERIAL NO.	SEC. 34	ACRES	SERIAL NO.	SEC 34	ACRES
411-1	SWNW EXCEPT 8 ACRES ON N.	23.00		NE NW	38.20
429-1	PART NESW	12.40		NWNW	27.30
424	SENE	35.40 FRR FROM LAKE	425	SWNW	8.00
	NENE	34.00 ~1800		SENW	30.00
	NWNE	39.10		SWNE	17.90
	TOTAL	108.50		TOTAL	121.40

** THIS WATER RIGHT WAS FILED FOR USE AT HOLLY SUGAR FACTORY ONLY. Bio Ag. Co. Inc.
HOLLY RUNS WATER INTO THE LAKE FROM LAT. E - THEY PUMP FROM THE LAKE INTO PLANT
NATURAL LAKE WITH FILL 647 ACRE FEET STORAGE. River Basin YELLOWSTONE

Also in: Plat No..... Twp..... Rge.....	Plat No..... Twp..... Rge.....	Plat No..... Twp..... Rge.....
Plat No..... Twp..... Rge.....	Plat No..... Twp..... Rge.....	Plat No..... Twp..... Rge.....

Information From:
JOHN NIGRO - PLANT MGR.
JACK KLING - FARM MGR.

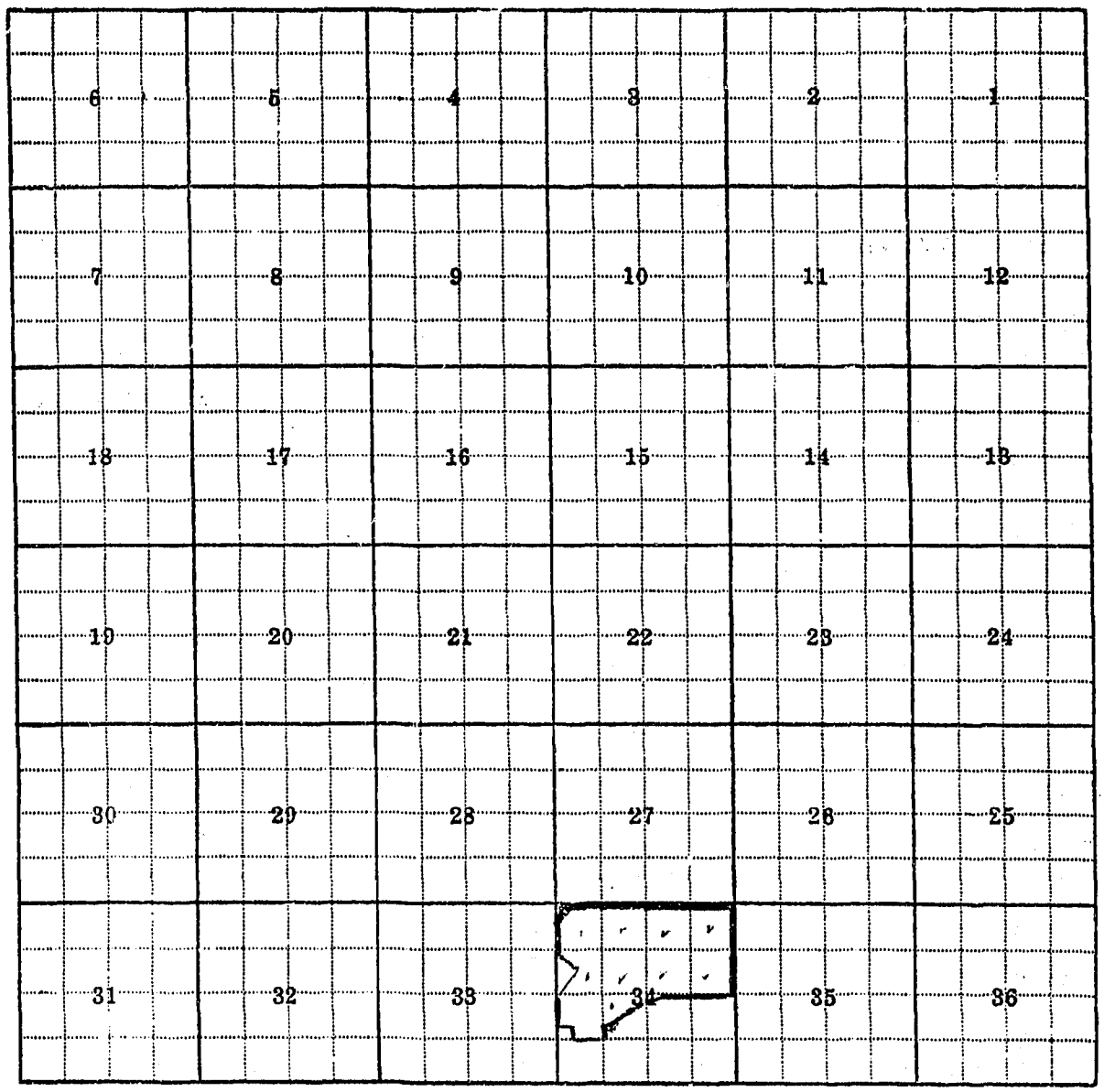

Land Ownership.....

County RICHLAND

T 23N R 59E Plat No. 18

Farm Checked: Date 8-11-69

MONTANA WATER RESOURCES BOARD

Water Resources Survey

Photo No. 6HH-160

By JIM REHBEIN

Legal Land Owner H.V. FAWCETT Address RT 1 SIDNEY MONT

Operator % JOHN STRASHEIM & HAROLD STRASHEIM Address RT 1 SIDNEY MONT

Water is delivered by:— 1 Private System; 2. Ditch Company; 3. State Project; (4.) Federal Project; (5.) Irrigation District

App. No. Decree No.	NAME OF APPROPRIATOR TO WHOM DECREED	NAME OF STREAM	Date App. Date Priority	Miner's Inches	In Use	NAME OF DITCH (Water Delivered By)	No.	R/F	Present Irr. Acres	Irrigable Acres
*SEE PROJ	USBR	YELLOWSTONE RIVER			YES	LOWER YELLOWSTONE MAIN CANAL	415	R	~~75~~	—
						LAT # D-5 & 6			64.00	—

NOTE: R—Denotes Regular Irrigation. F—Flood Irrigation.

Adequate Supply: Yes..... No..... Explain.....

Remarks

* LOWER YELLOWSTONE IRRIGATION PROJECT

SERIAL NO.	SEC. 34	ACRES
	E½ SESW	17.80
429-2	NE SW	2.50
	NW SE	35.70
	W½ SWSE	19.00
	TOTAL	75.00

THIS FIELD HAS BEEN REVEVLED & NOW IRRIGATES ALL ONE WAY

River Basin YELLOWSTONE

Also in: Plat No..... Twp..... Rge.....	Plat No..... Twp..... Rge.....	Plat No..... Twp..... Rge.....
Plat No..... Twp..... Rge.....	Plat No..... Twp..... Rge.....	Plat No..... Twp..... Rge.....

Information From: (BROTHER) MARVIN STRASHEIM

6	5	4	3	2	1
7	8	9	10	11	12
18	17	16	15	14	13
19	20	21	22	23	24
30	29	28	27	26	25
31	32	33	34	35	36

Land Ownership.....

F-1-A

County RICHLAND

T 23N R 59E Plat No. 48

Farm Checked: Date 8-15-69

MONTANA WATER RESOURCES BOARD

Water Resources Survey

Photo No. 6 HH-160

By JIM REHBEIN

Legal Land Owner DOUGLAS B. FULTON Address RT 1 SIDNEY, MONT.

Operator WALTER REICHENBACH Address RT 1 SIDNEY, MONT.

Water is delivered by:— 1. Private System; 2. Ditch Company; 3. State Project; (4.) Federal Project; (5.) Irrigation District

App. No. Decree No.	NAME OF APPROPRIATOR TO WHOM DECREED	NAME OF STREAM	Date App. Date Priority	Miner's Inches	In Use	NAME OF DITCH (Water Delivered By)	No.	R/F	Present Irr. Acres	Irrigable Acres
* SEE PROJ	USBR	YELLOWSTONE RIVER			YES	LOWER YELLOWSTONE MAIN CANAL	4/5	R	~~57.10~~	—
						LAT # D5			52.00	

NOTE: R—Denotes Regular Irrigation. F—Flood Irrigation.

Adequate Supply: Yes..... No..... Explain.....

Remarks

* LOWER YELLOWSTONE IRRIGATION PROJECT

SERIAL NO.	SEC 34	ACRES
	E½ SWSE	19.00
430	SESE	38.10
	TOTAL	57.10

River Basin YELLOWSTONE

Also in: Plat No. Twp. Rge.	Plat No. Twp. Rge.	Plat No. Twp. Rge.
Plat No. Twp. Rge.	Plat No. Twp. Rge.	Plat No. Twp. Rge.

Information From:

WALTER REICHENBACH

6	5	4	3	2	1
7	8	9	10	11	12
18	17	16	15	14	13
19	20	21	22	23	24
30	29	28	27	26	25
31	32	33	34	35	36

430

Land Ownership

F-1-A

County RICHLAND

T 23N R 59E Plat No. 48

Farm Checked: Date 8-15-69

MONTANA WATER RESOURCES BOARD

Water Resources Survey

Photo No. CFH-160

By JIM REHREIN

Legal Land Owner CLIFFORD JENSEN Address 302 2ND AVE SE SIDNEY, MONT.

Operator SAME Address

Water is delivered by:— 1. Private System; 2. Ditch Company; 3. State Project; (4.) Federal Project; (5.) Irrigation District

App. No. Decree No.	NAME OF APPROPRIATOR TO WHOM DECREED	NAME OF STREAM	Date App. Date Priority	Miner's Inches	In Use	NAME OF DITCH (Water Delivered By)	No.	R/F	Present Irr. Acres	Irrigable Acres
* SEE REV	USBR	YELLOWSTONE RIVER		**	YES	LOWER YELLOWSTONE MAIN CANAL	1/5	R	26	—
						LAT # D4			22.00	

NOTE: R—Denotes Regular Irrigation. F—Flood Irrigation.

Adequate Supply: Yes..... No..... Explain.....

Remarks

* LOWER YELLOWSTONE IRRIGATION PROJECT

	SERIAL NO.	SEC 34	ACRES
**	427	SWSW	18.41
	427-1	SWSW	2.00 DOES NOT IRRIGATE THIS TWO ACRES

26 Ac. Ag. Pr.

River Basin YELLOWSTONE

Also in: Plat No. Twp. Rge.	Plat No. Twp. Rge.	Plat No. Twp. Rge.
Plat No. Twp. Rge.	Plat No. Twp. Rge.	Plat No. Twp. Rge.

Information From: CLIFFORD JENSEN

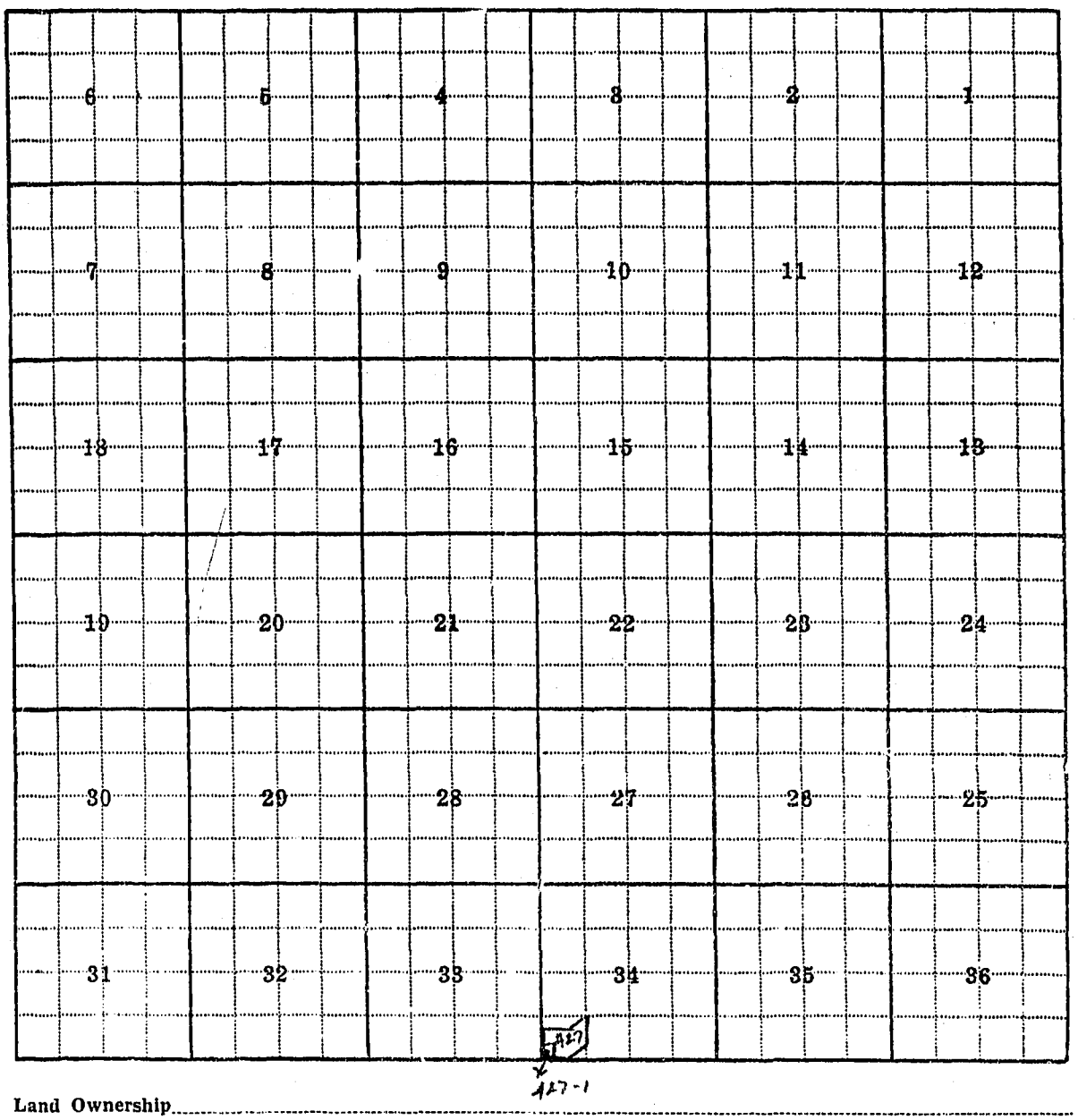

Land Ownership

F-1-A

County RICHLAND

T 23 N R 59 E Plat No. 48

Farm Checked: Date 8-19-69

MONTANA WATER RESOURCES BOARD

Water Resources Survey

Photo No. 544-160

By JIM FERRIN

Legal Land Owner SVEN E NILSSON Address SIDNEY, MONT.

Operator DON CONROY Address RT 1 SIDNEY

Water is delivered by:— 1. Private System; 2. Ditch Company; 3. State Project; (4.) Federal Project; (5.) Irrigation District

App. No. Decree No.	NAME OF APPROPRIATOR TO WHOM DECREED	NAME OF STREAM	Date App. Date Priority	Miner's Inches	In Use	NAME OF DITCH (Water Delivered By)	No.	R/F	Present Irr. Acres	Irrigable Acres
* SEE PAGE	USBR	YELLOWSTONE RIVER			YES	LOWER YELLOWSTONE MAIN CANAL	7/5	R	~~2.00~~ =	~~11.60~~
						LAT D-6			2.00	5.00 PX

NOTE: R—Denotes Regular Irrigation. F—Flood Irrigation.

Adequate Supply: Yes..... No. ✓ Explain.....

Remarks

* LOWER YELLOWSTONE IRRIGATION PROJECT

SERIAL NO.	SEC. 34	ACRES
	W½ SESW	11.60
428	SWSW E. OF DRAIN	2.00
	TOTAL	13.60

ONLY IRRIGATES HIS YARD & GARDEN. HE COULD IRRIGATE MORE BUT DOES NOT

River Basin YELLOWSTONE

Also in: Plat No.	Twp.	Rge.	Plat No.	Twp.	Rge.	Plat No.	Twp.	Rge.
Plat No.	Twp.	Rge.	Plat No.	Twp.	Rge.	Plat No.	Twp.	Rge.

Information From: DON CONROY

6	5	4	3	2	1
7	8	9	10	11	12
18	17	16	15	14	13
19	20	21	22	23	24
30	29	28	27	26	25
31	32	33	34	35	36

Land Ownership

F-1-A

County RICHLAND

T 23N R 59E Plat No 48

Farm Checked: Date 8-15-69

MONTANA WATER RESOURCES BOARD

Water Resources Survey

Photo No 6HH-160

By JIM REHBEIN

Legal Land Owner ERNEST R. POFF · Address BOX 524 SIDNEY, MONTANA

Operator BING POFF Address RT 1 BOX 36 SIDNEY, MONT

Water is delivered by:— 1. Private System; 2. Ditch Company; 3. State Project; 4. Federal Project; 5. Irrigation District

App. No. Decree No.	NAME OF APPROPRIATOR TO WHOM DECREED	NAME OF STREAM	Date App. Date Priority	Miner's Inches	In Use	NAME OF DITCH (Water Delivered By)	No.	R/F	Present Irr. Acres	Irrigable Acres
* SEE PROJ	USBR	YELLOWSTONE RIVER			YES	LOWER YELLOWSTONE MAIN CANAL	1/5	R	6.20	—
						LAT. D5				
									OK	

NOTE: R—Denotes Regular Irrigation. F—Flood Irrigation.

Adequate Supply: Yes..... No..... Explain.....

Remarks

* LOWER YELLOWSTONE IRRIGATION PROJECT

SERIAL NO	SEC. 3A	ACRES
431-1	PT-NE/4 NE/4	6.20

River Basin YELLOWSTONE

Also in: Plat No..... Twp..... Rge..... Plat No..... Twp..... Rge..... Plat No..... Twp..... Rge.....
Plat No..... Twp..... Rge..... Plat No..... Twp..... Rge..... Plat No..... Twp..... Rge.....

Information From: BING POFF

6	5	4	3	2	1
7	8	9	10	11	12
18	17	16	15	14	13
19	20	21	22	23	24
30	29	28	27	26	25
31	32	33	34	35	36

Land Ownership.....

F-1-A

County RICHLAND

T 23N R 59E Plat No. 48

Farm Checked: Date 8-19-69

MONTANA WATER RESOURCES BOARD

Water Resources Survey

Photo No. 1HH-71

By JIM REHBEIN

Legal Land Owner MALINE ELDSNESS - ETAL - Address BOX 413 FAIRVIEW, MONT.

Operator WILMER RAU Address SPAR RT. SIDNEY, MONT

Water is delivered by:— 1. Private System; 2. Ditch Company; 3. State Project; (4.) Federal Project; (5.) Irrigation District

App. No. Decree No.	NAME OF APPROPRIATOR TO WHOM DECREED	NAME OF STREAM	Date App. Date Priority	Miner's Inches	In Use	NAME OF DITCH (Water Delivered By)	No.	R/F	Present Irr. Acres	Irrigable Acres
* SEE PROJ	U.S.B.R.	YELLOWSTONE RIVER			YES	LOWER YELLOWSTONE MAIN CANAL	4/5	R	~~27.00~~	—
						LAT. D5			28.00	

NOTE: R—Denotes Regular Irrigation. F—Flood Irrigation.

Adequate Supply: Yes..... No..... Explain.....

Remarks

* LOWER YELLOWSTONE IRRIGATION PROJECT

SERIAL NO.	SEC. 34	ACRES
431	NE SE	31.60

27 Ac. Pl.

River Basin YELLOWSTONE

Also in: Plat No.	Twp.	Rge.	Plat No.	Twp.	Rge.	Plat No.	Twp.	Rge.
Plat No.	Twp.	Rge.	Plat No.	Twp.	Rge.	Plat No.	Twp.	Rge.

Information From:

DON CONROY (INTERVIEW)

6	5	4	3	2	1
7	8	9	10	11	12
18	17	16	15	14	13
19	20	21	22	23	24
30	29	28	27	26	25
31	32	33	34	35	36

Land Ownership

F-1-A

County RICHLAND

T 23N R 59E Plat No 48

Farm Checked: Date 8-19-69

MONTANA WATER RESOURCES BOARD

Water Resources Survey

Photo No. 6AA-160

By JIM BERGEIN

Legal Land Owner H.V. FAWCETT Address RT 1 SIDNEY

Operator % FRANK DANIELS & DON BAUR % BASIL HURBST Address RT 1 SIDNEY MONT.

Water is delivered by:— 1. Private System; 2. Ditch Company; 3. State Project; (4) Federal Project; (5) Irrigation District

App. No. Decree No.	NAME OF APPROPRIATOR TO WHOM DECREED	NAME OF STREAM	Date App. Date Priority	Miner's Inches	In Use	NAME OF DITCH (Water Delivered By)	No.	R/F	Present Irr. Acres	Irrigable Acres
* SEE PROJ	U.S.B.R.	YELLOWSTONE RIVER			NO	LOWER YELLOWSTONE MAIN CANAL	4/5	R	—	~~16.50~~
						LAT D-4				13.00

NOTE: R—Denotes Regular Irrigation. F—Flood Irrigation.

Adequate Supply: Yes..... No..... Explain.....

Remarks

* LOWER YELLOWSTONE IRRIGATION PROJECT

SERIAL NO SEC 34 ACRES

429 PT. NE SW 14.50

River Basin YELLOWSTONE

Also in: Plat No. Twp. Rge.	Plat No. Twp. Rge.	Plat No. Twp. Rge.
Plat No. Twp. Rge.	Plat No. Twp. Rge.	Plat No. Twp. Rge.

Information From: BASIL HURBST

6	5	4	3	2	1
7	8	9	10	11	12
18	17	16	15	14	13
19	20	21	22	23	24
30	29	28	27	26	25
31	32	33	~~34~~ 229	35	36

Land Ownership

F-1-A

County RICHLAND

T 23N R 59E Plat No. 48

Farm Checked: Date 8-19-69

MONTANA WATER RESOURCES BOARD

Water Resources Survey

Photo No. 644 160

By JIM REHBEIN

Legal Land Owner LARSON MOTOR CO Address SIDNEY MONTANA

Operator SAME Address

Water is delivered by:— 1. Private System; 2. Ditch Company; 3. State Project; (4.) Federal Project; (5.) Irrigation District

App. No. Decree No.	NAME OF APPROPRIATOR TO WHOM DECREED	NAME OF STREAM	Date App. Date Priority	Miner's Inches	In Use	NAME OF DITCH (Water Delivered By)	No.	R/F	Present Irr. Acres	Irrigable Acres
*SEE PRIO	U.S.B.R.	YELLOWSTONE RIVER			NO	LOWER YELLOWSTONE MAINCANAL	75	R	✓	—

NOTE: R—Denotes Regular Irrigation. F—Flood Irrigation.

Adequate Supply: Yes..... No..... Explain.....

Remarks

* LOWER YELLOWSTONE IRRIGATION PROJECT

SERIAL NO. SEC 34 ACRES

422-2 PT. SWSW 9.69 INFO. ONLY

USED CAR & JUNK CAR LOT ONLY

River Basin YELLOWSTONE

Also in: Plat No. Twp. Rge.	Plat No. Twp. Rge.	Plat No. Twp. Rge.
Plat No. Twp. Rge.	Plat No. Twp. Rge.	Plat No. Twp. Rge.

Information From:

CLIFF LARSON



Land Ownership

F-1-A

County RICHLAND

T 23N R 59E Plat No. 48

Farm Checked: Date 8-13-69

MONTANA WATER RESOURCES BOARD

Water Resources Survey

Photo No. 6HH-160

By JIM REHBEIN

Legal Land Owner NORTHERN PACAFIC RAILROAD Address MINNEAPOLIS, MINNESOTA

Operator JOE STEINBRISSER % RALPH STEFFAN Address RT 1 BOX 40A SIDNEY, MONT.

Water is delivered by:— 1. Private System; 2. Ditch Company; 3. State Project; (4.) Federal Project; (5.) Irrigation District

App. No. Decree No.	NAME OF APPROPRIATOR TO WHOM DECREED	NAME OF STREAM	Date App. Date Priority	Miner's Inches	In Use	NAME OF DITCH (Water Delivered By)	No.	R/F	Present Irr. Acres	Irrigable Acres
* SEE PAGE	U.S.B.R.	YELLOWSTONE RIVER			YES	LOWER YELLOWSTONE MAIN CANAL LAT. E	96-	R	3	
									OK	

NOTE: R—Denotes Regular Irrigation. F—Flood Irrigation.

Adequate Supply: Yes..... No..... Explain.....

Remarks.....

* LOWER YELLOWSTONE IRRIGATION PROJECT

SERIAL NO. SEC. 34 ACRES

NONE 1H NW NW NW 3.00 APPROX.

River Basin YELLOWSTONE

Also in: Plat No..... Twp..... Rge.....	Plat No..... Twp..... Rge.....	Plat No..... Twp..... Rge.....
Plat No..... Twp..... Rge.....	Plat No..... Twp..... Rge.....	Plat No..... Twp..... Rge.....

Information From:

RALPH STEFFAN

6	5	4	3	2	1
7	8	9	10	11	12
18	17	16	15	14	13
19	20	21	22	23	24
30	29	28	27	26	25
31	32	33	34	35	36

Land Ownership.....

.....

.....

F-1-A

County RICHLAND

T 34N R 59E Plat No 48

Farm Checked: Date 8-15-69

MONTANA WATER RESOURCES BOARD

Water Resources Survey

Photo No. 1 HH-71

By JIM REHBEIN

Legal Land Owner ALICE E JACKSON Address SIDNEY MONT

Operator TO ANDREW & MARJORIE ANN JACKSON JR. Address SIDNEY MONT.

Water is delivered by:— 1. Private System; 2. Ditch Company; 3. State Project; (4.) Federal Project; (5.) Irrigation District

App. No. Decree No.	NAME OF APPROPRIATOR TO WHOM DECREED	NAME OF STREAM	Date App. Date Priority	Miner's Inches	In Use	NAME OF DITCH (Water Delivered By)	No.	R/F	Present Irr. Acres	Irrigable Acres
* SEE PROJ.	U.S.B.R.	YELLOWSTONE RIVER			YES	LOWER YELLOWSTONE MAIN CANAL LAT. # D	4/5	R	191.05 OK	—

NOTE: R—Denotes Regular Irrigation. F—Flood Irrigation.

Adequate Supply: Yes..... No. ✓ Explain.....

Remarks

* LOWER YELLOWSTONE IRRIGATION PROJECT

SERIAL NO.	SEC 35		ACRES
	NESW		40.00
435	SESW		37.30
		TOTAL	77.30
	LOT 3		63.40
436	LOT 4		50.35
		TOTAL	113.75

191.05

River Basin YELLOWSTONE

Also in: Plat No. Twp. Rge.	Plat No. Twp. Rge.	Plat No. Twp. Rge.
Plat No. Twp. Rge.	Plat No. Twp. Rge.	Plat No. Twp. Rge.

Information From: ANDREW JACKSON

6	5	4	3	2	1
7	8	9	10	11	12
18	17	16	15	14	13
19	20	21	22	23	24
30	29	28	27	26	25
31	32	33	34	35 435 436	36

Land Ownership

F-1-A

County RICHLAND

T 23N R 59E Plat No. 48

Farm Checked: Date 8-11-69

MONTANA WATER RESOURCES BOARD

Water Resources Survey

Photo No. 1HH71

By JIM REHBEIN

Legal Land Owner CONRAD & HELEN STRASHEIM JR. Address SIDNEY, MONT

Operator MARVIN STRASHEIM Address RT. 1 Box 28 SIDNEY, MONT.

Water is delivered by:— 1. Private System; 2. Ditch Company; 3. State Project; (4.) Federal Project; (5.) Irrigation District

App. No. Decree No.	NAME OF APPROPRIATOR TO WHOM DECREED	NAME OF STREAM	Date App. Date Priority	Miner's Inches	In Use	NAME OF DITCH (Water Delivered By)	No.	R/F	Present Irr. Acres	Irrigable Acres
* SEE PROJ.	U.S.B.R.	YELLOWSTONE RIVER			YES	LOWER YELLOWSTONE MAIN CANAL	4/5	R	105.70	—
						LAT. D5			96.00	—

NOTE: R—Denotes Regular Irrigation. F—Flood Irrigation.

Adequate Supply: Yes..... No..... Explain.....

Remarks

* LOWER YELLOWSTONE IRRIGATION PROJECT

SERIAL No.	SEC 35	ACRES
	NWNE	36.30
433	NENW	36.00
	NWNW	32.80
	TOTAL	105.10

River Basin YELLOWSTONE

Also in: Plat No.	Twp.	Rge.	Plat No.	Twp.	Rge.	Plat No.	Twp.	Rge.
Plat No.	Twp.	Rge.	Plat No.	Twp.	Rge.	Plat No.	Twp.	Rge.

Information From:

MARVIN STRASHEIM

6	5	4	3	2	1
7	8	9	10	11	12
18	17	16	15	14	13
19	20	21	22	23	24
30	29	28	27	26	25
31	32	33	34	35	36

433

Land Ownership

F-1-A

County RICHLAND

T 23N R 59E Plat No. 48

Farm Checked: Date 8-11-69

MONTANA WATER RESOURCES BOARD

Water Resources Survey

Photo No. 1HH 71

By JIM REHBEIN

Legal Land Owner DONALD & JANE STRASHEIM Address RT 1 SIDNEY, MONT.

Operator SAME Address

Water is delivered by:— 1. Private System; 2. Ditch Company; 3. State Project; (4) Federal Project; (5) Irrigation District

App. No. Decree No.	NAME OF APPROPRIATOR TO WHOM DECREED	NAME OF STREAM	Date App. Date Priority	Miner's Inches	In Use	NAME OF DITCH (Water Delivered By)	No.	R/F	Present Irr. Acres	Irrigable Acres
*SEE PROJ	U.S.B.R.	YELLOWSTONE RIVER			YES	LOWER YELLOWSTONE MAIN CANAL	1/6-	F	119.10	—
						LAT. D5				
									1/114.00	—

NOTE: R—Denotes Regular Irrigation. F—Flood Irrigation.

Adequate Supply: Yes..... No..... Explain.....

Remarks

* LOWER YELLOWSTONE IRRIGATION PROJECT

SERIAL NO.	SEC. 35	ACRES
	SWNE	40.00
434	SENW	40.00
	SWNW	39.10
	TOTAL	119.10

River Basin YELLOWSTONE

Also in: Plat No..... Twp..... Rge.....	Plat No..... Twp..... Rge.....	Plat No..... Twp..... Rge.....
Plat No..... Twp..... Rge.....	Plat No..... Twp..... Rge.....	Plat No..... Twp..... Rge.....

Information From:

MARVIN STRASHEIM

6	5	4	3	2	1
7	8	9	10	11	12
18	17	16	15	14	13
19	20	21	22	23	24
30	29	28	27	26	25
31	32	33	34	35	36

434

Land Ownership

F-1-A

County RICHLAND

T 23N R 59E Plat No. 48

Farm Checked: Date 8-11-69

MONTANA WATER RESOURCES BOARD

Water Resources Survey

Photo No. 1HH-71

By JIM REHBEIN

Legal and Owner MALINE EIDSNESS -ETAL-

Address BOX 415 FAIRVIEW, MONT.

Operator DON STRASHEIM

Address RT. 1 SIDNEY, MONT.

Water is delivered by:— 1. Private System; 2. Ditch Company; 3. State Project; (4) Federal Project; (5) Irrigation District

App. No. Decree No.	NAME OF APPROPRIATOR TO WHOM DECREED	NAME OF STREAM	Date App. Date Priority	Miner's Inches	In Use	NAME OF DITCH (Water Delivered By)	No.	R/F	Present Irr. Acres	Irrigable Acres
* SEE PROJ	U.S.B.R.	YELLOWSTONE RIVER			YES	LOWER YELLOWSTONE MAIN CANAL	4/6-	R	72.90	—
						LAT. D & D5				
									OK	

NOTE: R—Denotes Regular Irrigation. F—Flood Irrigation.

Adequate Supply: Yes..... No..... Explain.....

Remarks

* LOWER YELLOWSTONE IRRIGATION PROJECT

SERIAL NO.	SEC. 35	ACRES
	NWSW	36.90
435-1	SW SW	36.00
	TOTAL	72.90

THIS LAND HAS BEEN RELEVELED. THE TREES ARE OUT & A FIELD DRAIN THAT DOESNT GO ANY PLACE PUT IN.

River Basin YELLOWSTONE

Also in: Plat No..... Twp..... Rge..... | Plat No..... Twp..... Rge..... | Plat No..... Twp..... Rge.....

Plat No..... Twp..... Rge..... | Plat No..... Twp..... Rge..... | Plat No..... Twp..... Rge.....

Information From:

MARVIN STRASHEIM

6	5	4	3	2	1
7	8	9	10	11	12
18	17	16	15	14	13
19	20	21	22	23	24
30	29	28	27	26	25
31	32	33	34	35	36

Land Ownership.....

F-1-A

County RICHLAND

T 23N R 59E Plat No. 48

Farm Checked: Date 8-8-69

MONTANA WATER RESOURCES BOARD

Water Resources Survey ✓

Photo No. 1HH 174

By J. [illegible]

Legal [illegible]wner RICHLAND COUNTY FAIRGROUNDS Address SIDNEY, MONT.

Operat[illegible] ADOLPH BOSSHARD – MANAGER Address

Water is delivered by:— (1.) Private System; 2. Ditch Company; 3. State Project; (4.) Federal Project; 5. Irrigation District

App. No. Decree No.	NAME OF APPROPRIATOR TO WHOM DECREED	NAME OF STREAM	Date App. Date Priority	Miner's Inches	In Use	NAME OF DITCH (Water Delivered By)	No.	R/F	Present Irr. Acres	Irrigable Acres
GW ?	RICHLAND COUNTY FAIRGROUND	3 WELLS			YES	RICHLAND COUNTY FAIRGROUND PUMPS & SPRINKLERS & WELLS	1	R	~~[illegible]~~ ~~[illegible]~~	—
** SEE PROJ	USBR	YELLOWSTONE RIVER			YES	LOWER YELLOWSTONE MAIN CANAL	4/5	R	✓1200	—

NOTE: R—Denotes Regular Irrigation. F—Flood Irrigation.

Adequate Supply: Yes..... No..... Explain.....

Remarks

* LOWER YELLOWSTONE IRRIGATION PROJECT
SERIAL NO- SEC 32 ACRES

** THE FAIR GROUNDS IS IRRIGATED BY THREE WELLS & SUPPLEMENTED BY THE LOWER YELLOWSTONE MAIN CANAL WHICH THEY ARE NOT CHARGED FOR.

River Basin YELLOWSTONE

Also in: Plat No. Twp. Rge.	Plat No. Twp. Rge.	Plat No. Twp. Rge.
Plat No. Twp. Rge.	Plat No. Twp. Rge.	Plat No. Twp. Rge.

Information From:

ADOLPH BOSSHARD

6	5	4	3	2	1
7	8	9	10	11	12
18	17	16	15	14	13
19	20	21	22	23	24
30	29	28	27	26	25
31	32	33	34	35	36

Land Ownership.....

F-1-A

County RICHLAND T. 23N R. 59E Plat No. 48

Farm Checked: Date 8-25-69

MONTANA WATER RESOURCES BOARD

Water Resources Survey

Photo No. 1HH-69

By JIM REHBEIN

Legal Land Owner CHRIS CHRISTENSEN Address CARTWRIGHT, N.D.

Operator ~~STATE~~ CLARENCE CHRISTENSEN Address SIDNEY

Water is delivered by:— (1) Private System; 2. Ditch Company; 3. State Project; 4. Federal Project; 5. Irrigation District

App. No. Decree No.	NAME OF APPROPRIATOR TO WHOM DECREED	NAME OF STREAM	Date App. Date Priority	Miner's Inches	In Use	NAME OF DITCH (Water Delivered By)	No.	R/F	Present Irr. Acres	Irrigable Acres
USE	CHRIS CHRISTENSEN	YELLOWSTONE RIVER	6-1-1951		NO	CHRISTENSEN PUMP & DITCH	1	R	—	✓PX.9. DK

NOTE: R—Denotes Regular Irrigation. F—Flood Irrigation.

Adequate Supply: Yes..... No..... Explain.....

Remarks.....

CHRISTENSEN HAS PUMPED ON THIS IN THE PAST BUT HAS NOT FOR ABOUT FIVE YEARS NOW AS HIS ACREAGE WAS SO SMALL. HE IS NOW IN THE PROCESS OF CLEARING & LEVELING THE REST OF THIS HE STILL HAS HIS PUMP & WILL PUMP WATER ON IT AGAIN NEXT YEAR.

HE HAS NEVER TAKEN WATER FROM SIDNEY PUMPING PROJECT FOR THIS.

River Basin YELLOWSTONE

Also in: Plat No..... Twp..... Rge.....	Plat No..... Twp..... Rge.....	Plat No..... Twp..... Rge.....
Plat No..... Twp..... Rge.....	Plat No..... Twp..... Rge.....	Plat No..... Twp..... Rge.....

Information From:

CHRIS CHRISTENSEN

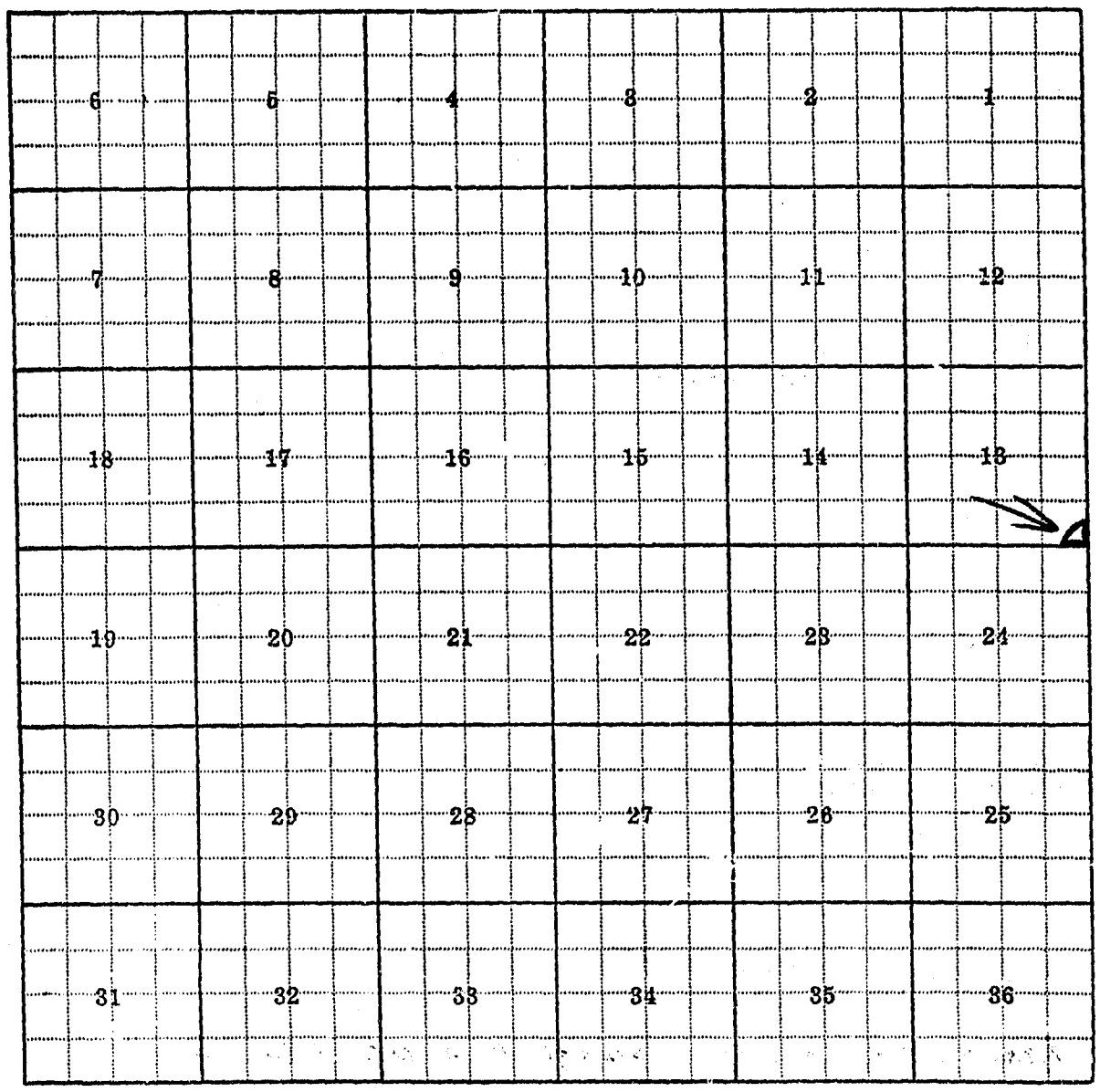

Land Ownership

F-1-A

County RICHLAND

T 23N R 59E Plat No. 48

Farm Checked: Date 7-24-69

MONTANA WATER RESOURCES BOARD

Water Resources Survey

Photo No. 1-HH-178

By JIM REHBEIN

Legal Land Owner JOSEPH STEINBEISSER Address SIDNEY, MONT.

Operator RALPH STEFFAN Address RT 1 BOX 40A - SIDNEY, MONT.

Water is delivered by:— 1. Private System; 2. Ditch Company; 3. State Project; 4. Federal Project; 5. Irrigation District

App. No. Decree No.	NAME OF APPROPRIATOR TO WHOM DECREED	NAME OF STREAM	Date App. Date Priority	Miner's Inches	In Use	NAME OF DITCH (Water Delivered By)	No.	R/F	Present Irr. Acres	Irrigable Acres
3-275	JOSEPH STEINBEISSER	BRANCH OF HAY CREEK	9-30-49	108 AF	STOCK			✓	0	
	POD. DAM CENTER OF SEC. 5									

NOTE: R—Denotes Regular Irrigation. F—Flood Irrigation.

Adequate Supply: Yes..... No..... Explain.....

Remarks.....

STEINBEISSER HAS A FILL ON THE NORTH WEST OF THE DAM FOR A RAISED DITCH & PUMP SITE BUT HAS NEVER COMPLETED THE SYSTEM RES. IS 84 A.F.

River Basin YELLOWSTONE

Also in: Plat No..... Twp..... Rge.....	Plat No..... Twp..... Rge.....	Plat No..... Twp..... Rge.....
Plat No..... Twp..... Rge.....	Plat No..... Twp..... Rge.....	Plat No..... Twp..... Rge.....

Information From:

RALPH STEFFAN

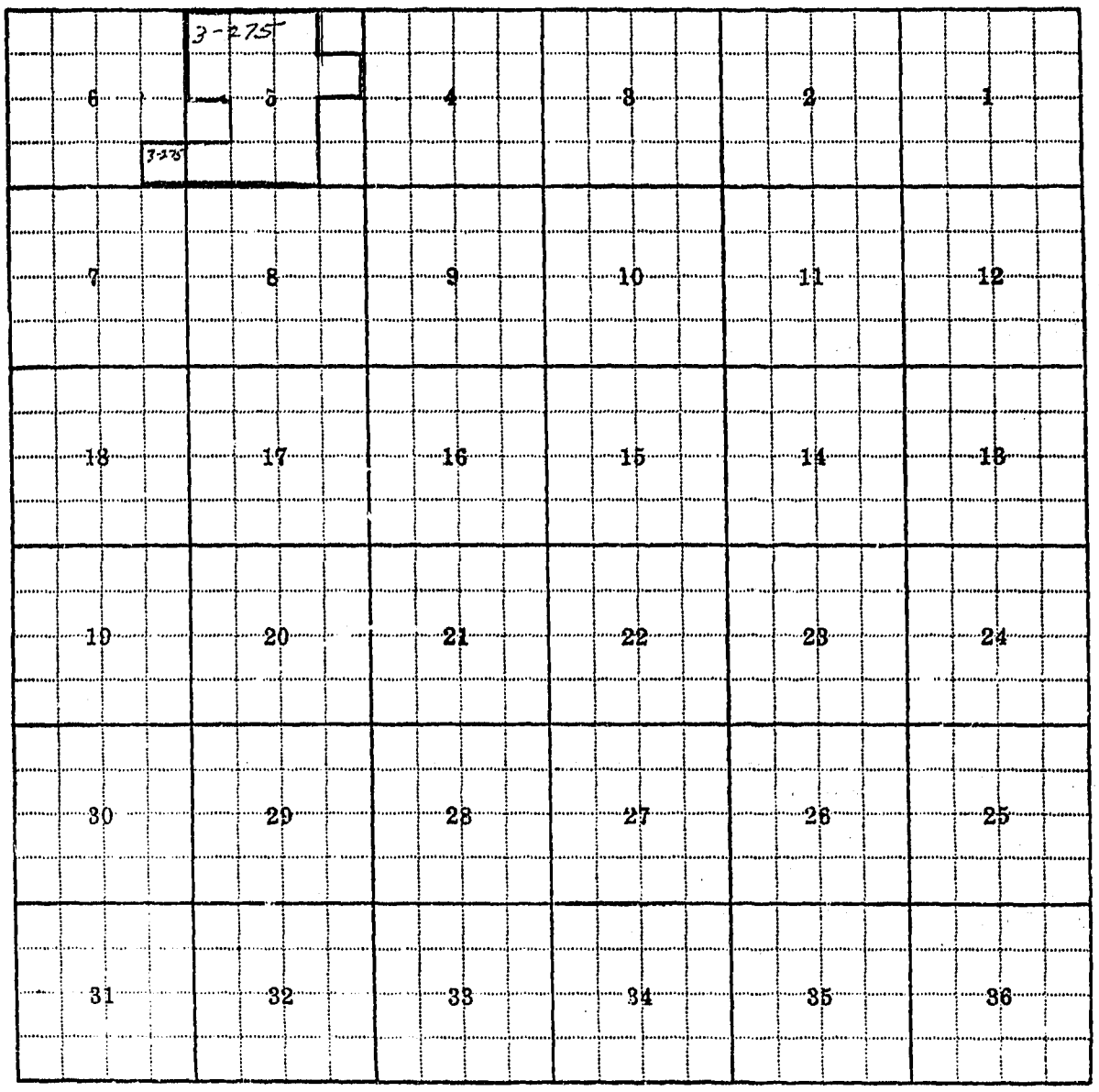

Land Ownership

F-1-A

County RICHLAND

T 23N R 59E Plat No. 48

Farm Checked: Date 8-2-69

MONTANA WATER RESOURCES BOARD

Water Resources Survey

Photo No. 1 HH 174

By JIM PERSEIN

Legal Land Owner SIDNEY MUNICIPAL AIRPORT Address SIDNEY, MONT

Operator BURNS FLYING SERVICE Address

Water is delivered by: – 1. Private System 2. Ditch Company; 3. State Project; 4. Federal Project; 5. Irrigation District

App. No. Decree No.	NAME OF APPROPRIATOR TO WHOM DECREED	NAME OF STREAM	Date App. Date Priority	Miner's Inches	In Use	NAME OF DITCH (Water Delivered By)	No.	R/F	Present Irr. Acres	Irrigable Acres
1-16	OWEN LOVERING	LONE TREE CREEK	2-16-03	1000	NO EI			✓	0	
	POD. CENTER NE4	SEC. 36 - T23N - R58E								
1-15	OWEN LOVERING	A CERTAIN COULEE	2-16-03	500	NO EI					
	POD. NEAR SE CORNER	SEC. 36 - T23N - R58E								
3-53	AUGUSTUS VAUX	LONE TREE CREEK	9-15-15	1000	NO EI					
	POD DAM SE CORNER NW4	SEC. 25 - T23N - R58E								
	KNOWN AS VAUX RES. #2									
3-299	FLORENCE V. ANDERSON	LONE TREE CREEK	10-29-49	1000	NO EI					
	POD. VAUX RES #1	NWNE SEC. 26 - T23N - R58E								

NOTE: R—Denotes Regular Irrigation. F—Flood Irrigation.

Adequate Supply: Yes ..... No ..... Explain .....

Remarks .....

River Basin YELLOWSTONE

Also in: Plat No. ..... Twp. ..... Rge.	Plat No. ..... Twp. ..... Rge.	Plat No. ..... Twp. ..... Rge. .....
Plat No. ..... Twp. ..... Rge.	Plat No. ..... Twp. ..... Rge.	Plat No. ..... Twp. ..... Rge. .....

Information From:

DALIS O'CONNER (#2 PILOT)

6	5	4	3	2	1
7	8	9	10	11	12
18	17	16	15	14	13
19	20	21	22	23	24
30	29	28	27	26	25
31	32	33	34	35	36

Land Ownership.....

F-1-A

County RICHLAND

T 23N R 59E Plat No. 48

Farm Checked: Date 8-4-69

MONTANA WATER RESOURCES BOARD

Water Resources Survey

Photo No. 1 4H 1 74

By JIM REHBEIN

Legal Land Owner SIDNEY COUNTRY CLUB · Address SIDNEY, MONT

Operator SAME Address

Water is delivered by:— (1.) Private System; 2. Ditch Company; 3. State Project; 4. Federal Project; 5. Irrigation District

App. No. Decree No.	NAME OF APPROPRIATOR TO WHOM DECREED	NAME OF STREAM	Date App. Date Priority	Miner's Inches	In Use	NAME OF DITCH (Water Delivered By)	No.	R/F	Present Irr. Acres	Irrigable Acres
GW ?	SIDNEY COUNTRY CLUB	2 WELLS		ALL	YES	SIDNEY COUNTRY CLUB	1	R	~~18.5~~	—
	FILE # 256603 - 2 WELLS			2000 GPM		PUMP & SPRINKLERS			123.00	—
	FILE # 313728 - 1 WELL			300 GPM						
1-16	OWEN LOVERING	LONE TREE CREEK	2-16-03	1000	NO DI				—	—
	POD. NW SW NE SEC. 31 - T23N - R59E									
3-53	AUGUSTUS VAUX	LONE TREE CREEK	9-15-15	1000	NO DI				—	—
	POD DAM SE CORNER NW 4 - SEC 25 - T23N - R58E									
	KNOWN AS VAUX RES. # 2									

NOTE: R—Denotes Regular Irrigation. F—Flood Irrigation.

Adequate Supply: Yes..... No..... Explain.....

Remarks.....

SIDNEY COUNTRY CLUB IRRIGATES 9 GREENS & FAIRWAYS FROM TWO WELLS. THEY PLAN TO PUT IN ANOTHER WELL THIS FALL

(2) WELLS PVT. IRR. 18.5 Ac.

River Basin YELLOW STONE

Also in: Plat No..... Twp..... Rge.....	Plat No..... Twp..... Rge.....	Plat No..... Twp..... Rge.....
Plat No..... Twp..... Rge.....	Plat No..... Twp..... Rge.....	Plat No..... Twp..... Rge.....

Information From: LEONARD SMITH - CARETAKER
ELDON STAPHENS - MANAGER

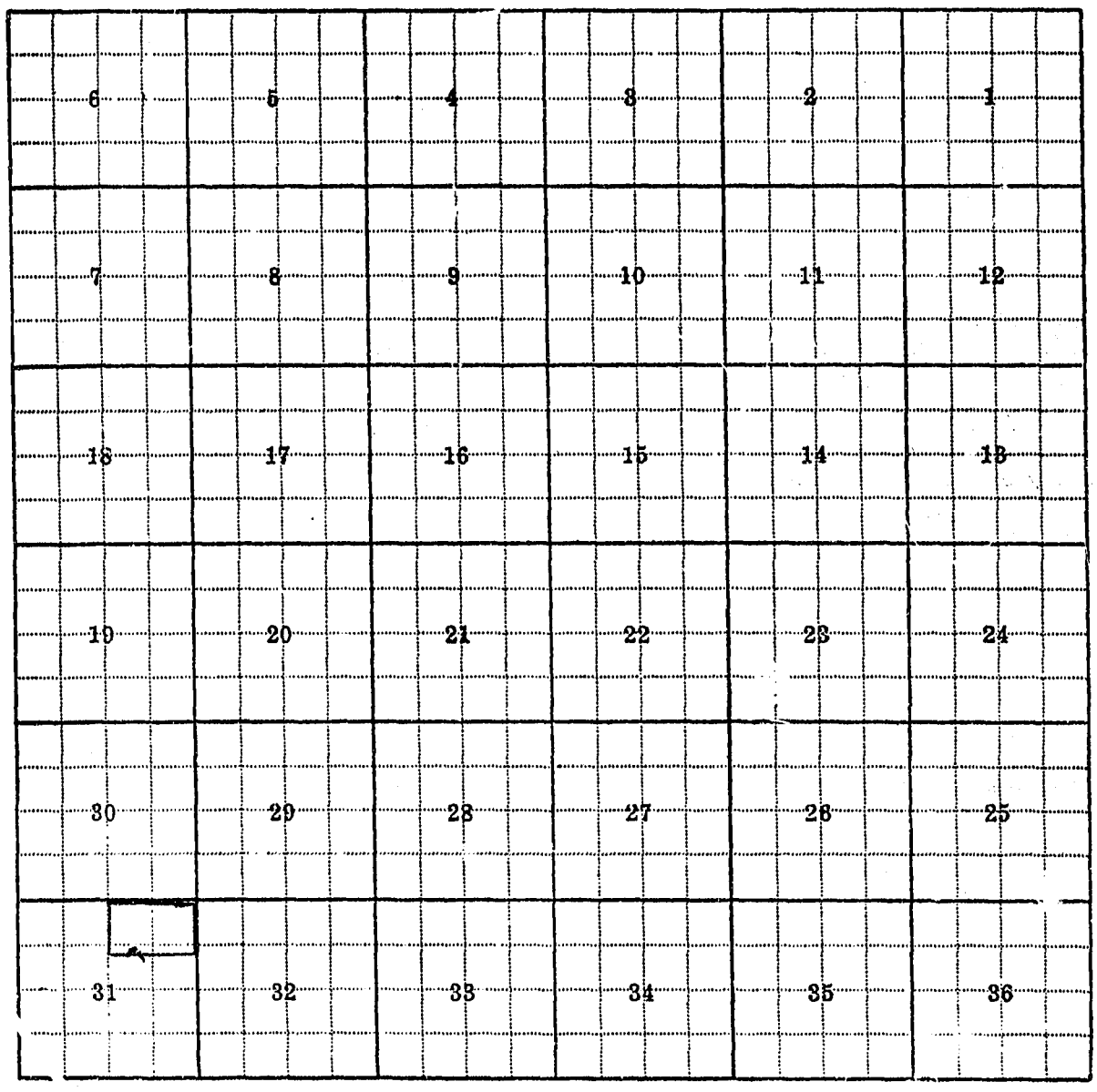

Land Ownership

F-1-A

County RICHLAND

T 23N R 59E Plat No. 48

Farm Checked: Date 8-21-69

MONTANA WATER RESOURCES BOARD

Water Resources Survey

Photo No. 1HH 174

By JIM REABEIN

Legal Land Owner LONE TREE RANCH INC · Address SIDNEY, MONT - 403 4TH SE

Operator CHESTER JENSEN Address SIDNEY, MONT - BOX 942

Water is delivered by:— (1.) Private System; 2. Ditch Company; 3. State Project; 4. Federal Project; 5. Irrigation District

App. No. Decree No.	NAME OF APPROPRIATOR TO WHOM DECREED	NAME OF STREAM	Date App. Date Priority	Miner's Inches	In Use	NAME OF DITCH (Water Delivered By)	No.	R/F	Present Irr. Acres	Irrigable Acres
1-16	OWEN LOVERING	LONE TREE CREEK	2-16-03	1000	YES	PT LONE TREE RANCH	1	R		
	POD CENTER NE 4	SEC 36 T23N-R58E				DITCH				
1-15	OWEN LOVERING	A CERTAIN COULEE	2-16-03	500	STOCK					
	POD NEAR SE CORNER	SEC 36 T23N-R58E								
* 3-53	AUGUSTUS VAUX	LONE TREE CREEK	9-15-15	1000	YES	VAUX DAM #2 & LONE	1	R	~~125~~ 125	~~27~~ 84
	POD. DAM SE CORNER	NW4 - SEC 25-T23N-R58E				TREE RANCH DITCH				
	KNOWN AS VAUX RES #2									
* 3-299	FLORENCE V. ANDERSON	LONE TREE CREEK	10-25-49	1000	YES	VAUX DAM #1 & LONE	1	R		
THIS IS AN ADDITION TO APP. 3-53 FOR MORE WATER TO						TREE RANCH DITCH				
IRRIGATE MORE LAND										
	POD. VAUX RES #1	NWNE SEC 26-T23N-R58E								

NOTE: R—Denotes Regular Irrigation. F—Flood Irrigation.

Adequate Supply: Yes ... No ... Explain ...

Remarks

* THESE TWO WATER RIGHTS WERE ASSIGNED OVER TO LONE TREE RANCH INC. BY FLORENCE V. ANDERSON - ASSIGNMENT # 4-70

THE DITCH ON WEST SIDE OF IRRIGATION HAS BEEN REWORKED THIS SUMMER & WILL BE USED AGAIN NEXT SPRING. - OLD AIRPORT CROSS STRIP IN SW4 SEC. 32 WILL COME OUT THIS FALL AND WILL BE FARMED NEXT YEAR.

River Basin YELLOWSTONE

Also in: Plat No. 47 Twp. 23N Rge. 58E	Plat No. ... Twp. ... Rge. ...	Plat No. ... Twp. ... Rge. ...
Plat No. ... Twp. ... Rge. ...	Plat No. ... Twp. ... Rge. ...	Plat No. ... Twp. ... Rge. ...

Information From: CHESTER JENSEN

6	5	4	3	2	1
7	8	9	10	11	12
18	17	16	15	14	13
19	20	21	22	23	24
30	29	28	27	26	25
31	32	33	34	35	36

Land Ownership.....

F-1-A

County RICHLAND

T 23N R 59E Plat No. 48

Farm Checked: Date 7-24-69

MONTANA WATER RESOURCES BOARD

Water Resources Survey

Photo No. LHA-156

By JIM REHBEIN

Legal Land Owner S.W. HENDERSON Address RT 1 SIDNEY, MONT.

Operator SAME Address

Water is delivered by:— (1.) Private System; 2. Ditch Company; 3. State Project; 4. Federal Project; 5. Irrigation District

App. No. Decree No.	NAME OF APPROPRIATOR TO WHOM DECREED	NAME OF STREAM	Date App. Date Priority	Miner's Inches	In Use	NAME OF DITCH (Water Delivered By)	No.	R/F	Present Irr. Acres	Irrigable Acres
3-211	SW HENDERSON	FIRST HAY CREEK	3-14-41	2000	YES	HENDERSON PUMP & SPRINKLER	1	R	60	—
	POD - LOT 2 - SEC 4 & LOT 3 SEC 4								OK	
	LOTS 1 & 2 - 3 SEC 4									

NOTE: R—Denotes Regular Irrigation. F—Flood Irrigation.

Adequate Supply: Yes ✓ No..... Explain.....

Remarks.....

HENDERSON HAS PUMPED HERE FROM 1941 HE SPRINKLES THIS EVERY YEAR. HE HAS THREE POND SITES IN SEC 4 THIS TOWNSHIP & ONE SW4 SEC 33 T24N-R59E

PVT. IRR. 60 Ac.

River Basin YELLOW STONE RIVER

Also in: Plat No. 38 Twp. 24N Rge. 59E	Plat No. ..... Twp. ..... Rge.	Plat No. ..... Twp. ..... Rge. .....
Plat No. ..... Twp. ..... Rge.	Plat No. ..... Twp. ..... Rge.	Plat No. ..... Twp. ..... Rge. .....

Information From:

VERA HENDERSON

6	5	3-2 11 4	3	2	1
7	8	9	10	11	12
18	17	16	15	14	13
19	20	21	22	23	24
30	29	28	27	26	25
31	32	33	34	35	36

Land Ownership

49
23N60E

T-1-A

County: ROSEBUD

T. 23N R. 60E Plat No. 49

Farm Checked: Date 8-22-66

MONTANA WATER RESOURCES BOARD

Water Resources Survey

Photo No. 6MM-134

By: PAT RASSMUSSEN

Legal Land Owner: ADOLPH D. BELL

Address: SIDNEY, MONT.

Operator: SAME

Address: SAME

Water is delivered by:— 1. Private System; 2. Ditch Company; (3.) State Project; 4. Federal Project; 5. Irrigation District

App. No. Decree No.	NAME OF APPROPRIATOR TO WHOM DECREED	NAME OF STREAM	Date App. Date Priority	Miner's Inches	In Use	NAME OF DITCH (Water Delivered By)	No.	R/F	Present Irr. Acres	Irrigable Acres
SEE	STATE WOLF CREEK BOARD	YELLOWSTONE RIVER	———	——	YES	PUMPING & CANAL	5	R	~~31.00~~ 34.00	—
A3900										

NOTE: R—Denotes Regular Irrigation. F—Flood Irrigation.

Adequate Supply: Yes..... No..... Explain: ** SURVO IS PRIOR ASSIGNED

Remarks: PRIMARY WATER SUPPLY FOR MONTANA RESTORATION PROJECT FISH HATCHERY PLANT

ACTUAL NO.	TOTAL LAND	IRRIGABLE AREAS	LAND RESTRICTION
37-A-1	22	21	SMALLDESER IN E MINING DESER. NO SEE OWNERSHIP
51-A-1	15	6	
76	3	1	
		28	

River Basin: YELLOWSTONE

Also in: Plat No..... Twp..... Rge..... Plat No..... Twp..... Rge..... Plat No..... Twp..... Rge.....
Plat No..... Twp..... Rge..... Plat No..... Twp..... Rge..... Plat No..... Twp..... Rge.....

Information From:

** NEIL SURVO

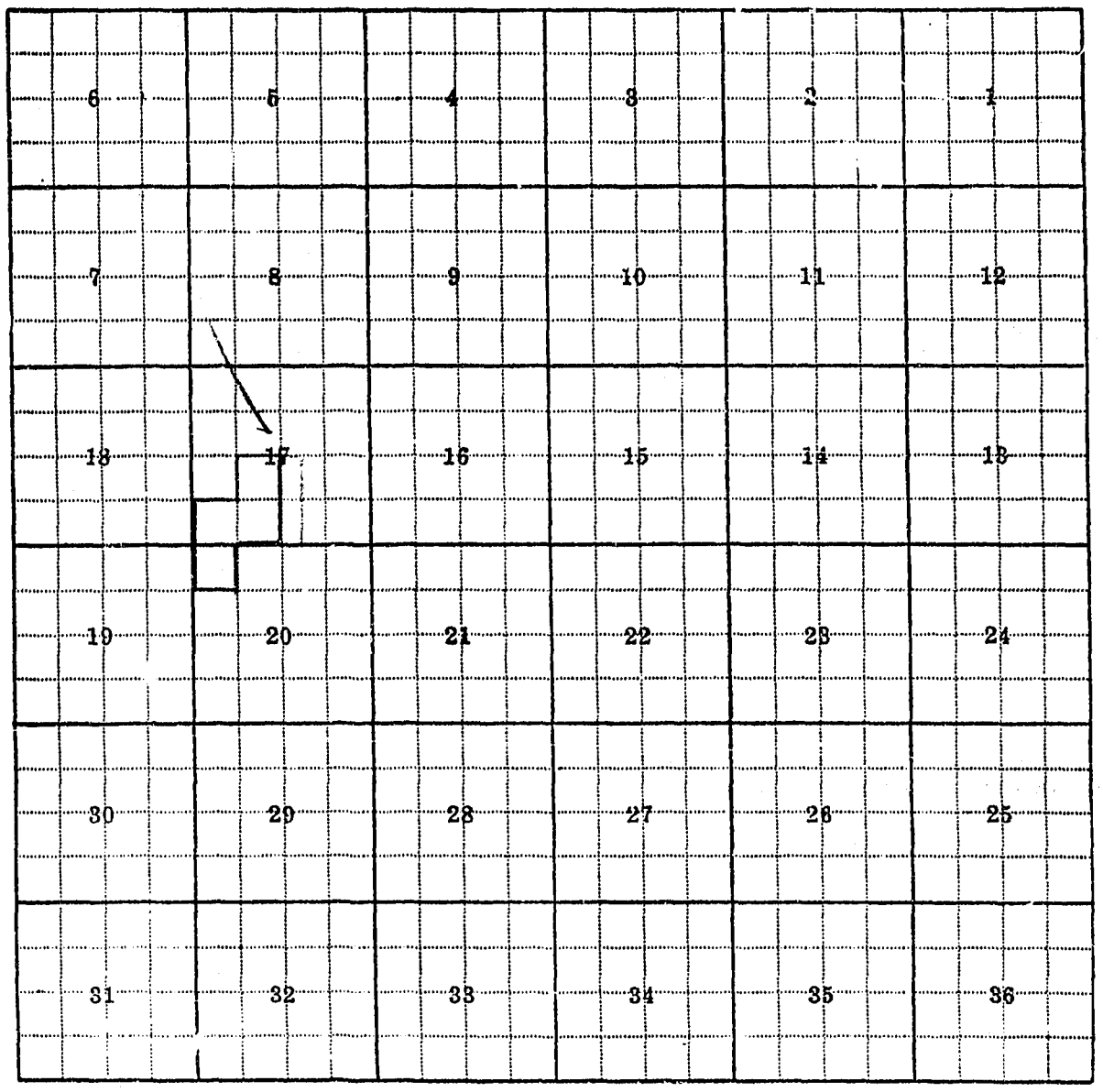

Land Ownership

F-1-A

49

County RICHLAND

T. 23N. R. 60E. Plat No. 57

Farm Checked: Date 8-26-69

Photo No. 6HH 130

By PAT RUSSELL

MONTANA WATER RESOURCES BOARD
Water Resources Survey

Legal Land Owner NICK M. & ALFREDA M. SERVO

Address CARTWRIGHT NORTH DAKOTA

Operator SAME

Address SAME

Water is delivered by:— 1. Private System; 2. Ditch Company; (3) State Project; 4. Federal Project; 5. Irrigation District

App. No. Decree No.	NAME OF APPROPRIATOR TO WHOM DECREED	NAME OF STREAM	Date App. Date Priority	Miner's Inches	In Use	NAME OF DITCH (Water Delivered By)	No.	R/F	Present Irr. Acres	Irrigable Acres
* SEE	STATE WATER CONS. BOARD	YELLOWSTONE RIVER	—	—	YES	E. P. #3 & CANAL	3	R	~~90.00~~	32.00
ASSOC.									75.00	O.K.

NOTE: R—Denotes Regular Irrigation. F—Flood Irrigation.

Adequate Supply: Yes..... No..... Explain.....

Remarks * SIDNEY WATER USERS ASSOCIATION
T.23N. R.60E. SIDNEY PUMPING PLANT

CONTRACT No.	ACRE FEET	IRRIGATED ACRES	LAND DESCRIPTION
34-A	30	10	S½ OF SEC. 18
55-A	150	50	S½ OF SEC. 18
41-B	60	20	S½ OF SEC. 18
		75	

90 Ac. Ft.

River Basin YELLOWSTONE

Also in: Plat No.	Twp.	Rge.	Plat No.	Twp.	Rge.	Plat No.	Twp.	Rge.
Plat No.	Twp.	Rge.	Plat No.	Twp.	Rge.	Plat No.	Twp.	Rge.

Information From:

NICK SERVO

6	5	4	3	2	1
7	8	9	10	11	12
18	17	16	15	14	13
19	20	21	22	23	24
30	29	28	27	26	25
31	32	33	34	35	36

Land Ownership.....