F-1-A

County RICHLAND

T 24N R 57E Plat No. 36

Farm Checked: Date 6-12-1969

MONTANA WATER RESOURCES BOARD

Water Resources Survey

Photo No. 6HH-29

6HH-31

By D. Smith

Legal Land Owner KATHERINE DYNNESON Address GIRARD RT. SIDNEY, MONT.

Operator C/D SHERMAN DYNNESON Address SAME

Water is delivered by:— 1. Private System; 2. Ditch Company; 3. State Project; 4. Federal Project; 5. Irrigation District

App. No. Decree No.	NAME OF APPROPRIATOR TO WHOM DECREED	NAME OF STREAM	Date App. Date Priority	Miner's Inches	In Use	NAME OF DITCH (Water Delivered By)	No.	R/F	Present Irr. Acres	Irrigable Acres
1-472	BERT VAN BUREN	ONE CERTAIN WATER SPRING	7-22-1912	40	NO *				—	—
		P.O.D. - NWSW SEC. 12								

NOTE: R—Denotes Regular Irrigation. F—Flood Irrigation.

Adequate Supply: Yes..... No..... Explain.....

Remarks

* LLOYD IS A NEIGHBOR & SAID THIS POD IS PROBABLY CORRECT BECAUSE THERE USED TO BE EVIDENCE OF A SPRING, BUT IT HAS DRIED UP & IS NOW BEING FARMED. HE SAID DYNNESON HAS A WELL DEVELOPED SPRING IN THE S2 SEC 13 & IS USING IT FOR STOCK.

River Basin YELLOWSTONE

Also in: Plat No..... Twp..... Rge.....	Plat No..... Twp..... Rge.....	Plat No..... Twp..... Rge.....
Plat No..... Twp..... Rge.....	Plat No..... Twp..... Rge.....	Plat No..... Twp..... Rge.....

Information From:
FIELD SURVEY
* LLOYD SALSBURY

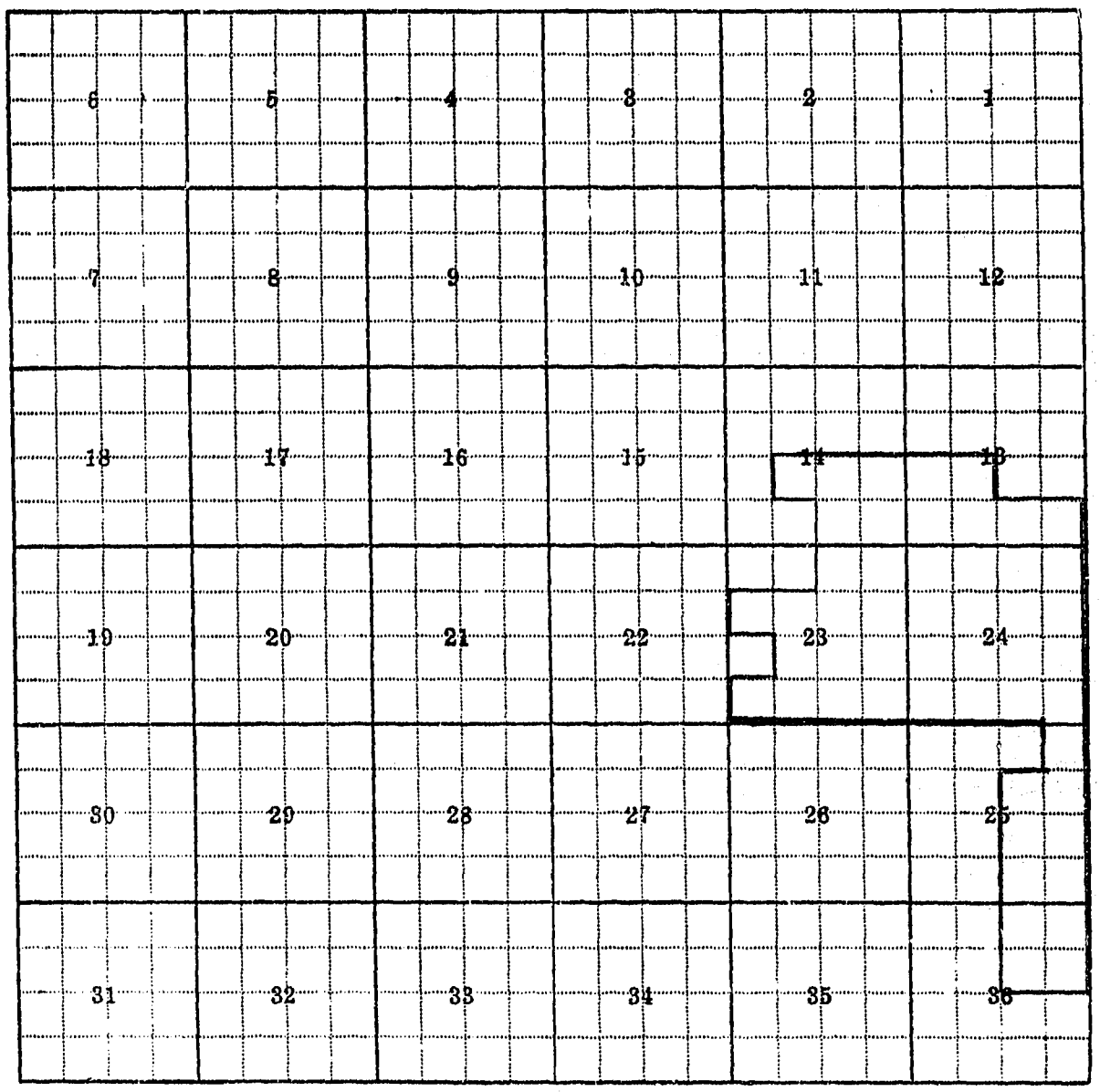

Land Ownership .....

.....

.....

F-1-A

County RICHLAND

T. 24N R. 57E Plat No. 36

Farm Checked: Date 6-20-1969

MONTANA WATER RESOURCES BOARD

Water Resources Survey

Photo No. 3HH-23

By D. Smith & N. Cooper

2HH-207

Legal Land Owner DAVID L. & ETHYL S. ALBIN Address GIRARD RT., SIDNEY

Operator SAME Address

Water is delivered by:— (1.) Private System; 2. Ditch Company; 3. State Project; 4. Federal Project; 5. Irrigation District

App. No. Decree No.	NAME OF APPROPRIATOR TO WHOM DECREED	NAME OF STREAM	Date App. Date Priority	Miner's Inches	In Use	NAME OF DITCH (Water Delivered By)	No.	R/F	Present Irr. Acres	Irrigable Acres
* USE	DAVID ALBIN	TRIB. TO S. FK LONE TREE CREEK	1962	ALL	YES	ALBIN DIKE	1	F	—	—

NOTE: R—Denotes Regular Irrigation. F—Flood Irrigation.

Adequate Supply: Yes..... No..... Explain.....

Remarks.....

* P.O.D. – DIKE IN NENE SEC. 32

THIS MAY NOT BE CONSIDERED IRRIGATION. OPERATOR SAYS IT IS HELPFUL TO SHELTER BELT. THIS FORM & IRR. ON PHOTO CAN BE REMOVED. THERE IS A HEADGATE IN DIKE TO CONTROL WATER.

D. Smith 8-20-69

River Basin YELLOWSTONE

Also in: Plat No. Twp. Rge.	Plat No. Twp. Rge.	Plat No. Twp. Rge.
Plat No. Twp. Rge.	Plat No. Twp. Rge.	Plat No. Twp. Rge.

Information From:

MRS. DAVID ALBIN

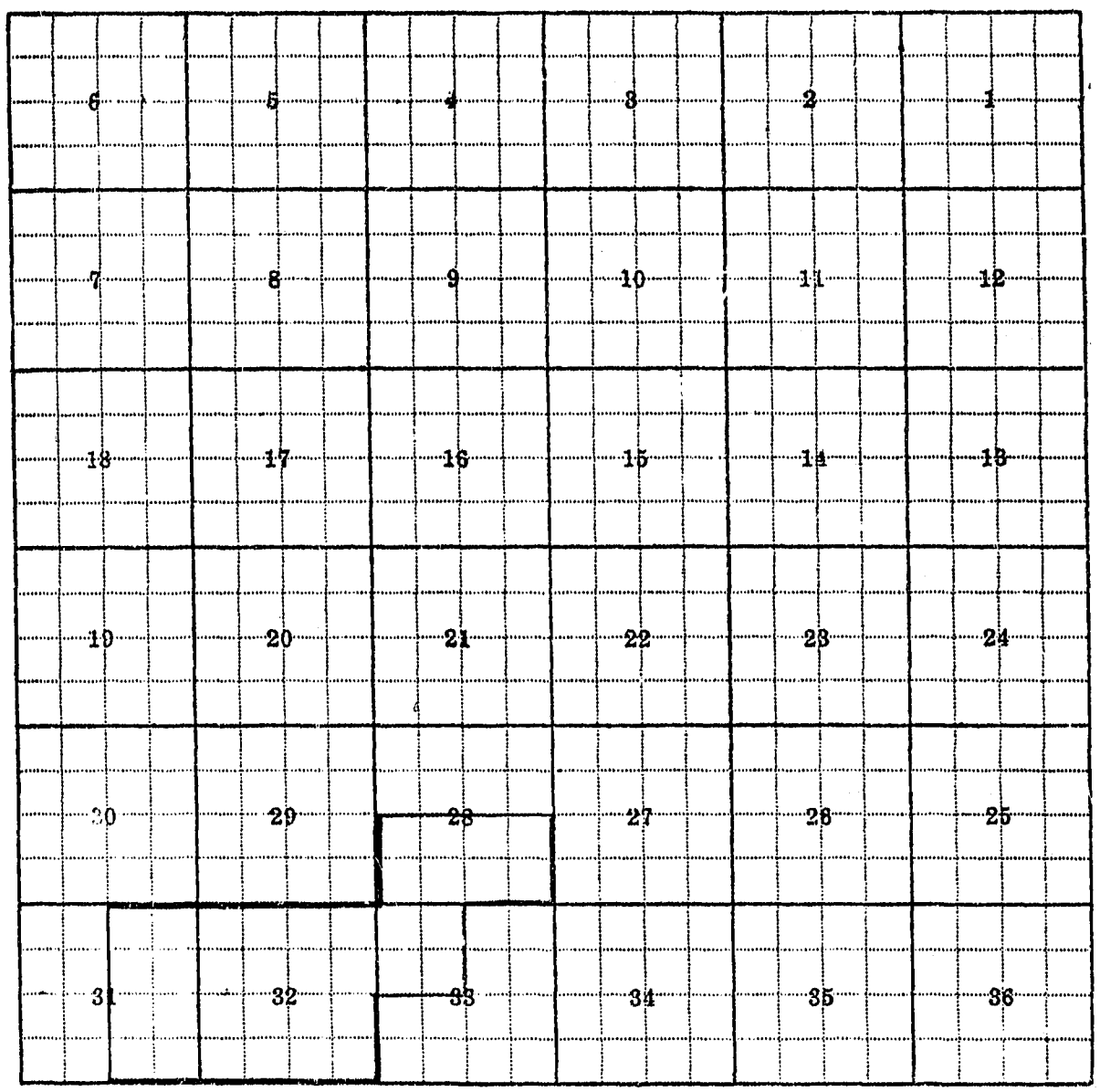

Land Ownership.....

37
24N58E

F -A

County RICHLAND

T 24N R 58E Plat No. 37

Farm Checked: Date 6-10-1962

MONTANA WATER RESOURCES BOARD
Water Resources Survey

Photo No. 1HH-216
1HH-218

By D Smith

Legal Land Owner DALLAS J. & EVELYN M. ULLMAN Address FAIRVIEW, MONT BOX 52.

Operator SAME Address

Water is delivered by:— 1. Private System; 2. Ditch Company; 3. State Project; 4. Federal Project; 5. Irrigation District

App. No. Decree No.	NAME OF APPROPRIATOR TO WHOM DECREED	NAME OF STREAM	Date App. Date Priority	Miner's Inches	In Use	NAME OF DITCH (Water Delivered By)	No.	R/F	Present Irr. Acres	Irrigable Acres
* 3-200	MRS. ROBERT ULLMAN	N. FORK BIG HAY CREEK	10-1-1938	1,000	[illegible]					

NOTE: R—Denotes Regular Irrigation. F--Flood Irrigation.

Adequate Supply: Yes..... No..... Explain.....

Remarks.....

* P.O.D. — NE SW SEC. 12

River Basin YELLOWSTONE

Also in: Plat No..... Twp..... Rge.....	Plat No..... Twp..... Rge.....	Plat No..... Twp..... Rge.....
Plat No..... Twp..... Rge.....	Plat No..... Twp..... Rge.....	Plat No..... Twp..... Rge.....

Information From:

DUANE ULLMAN

6	5	4	3	2	1
7	8	9	10	11	12
18	17	16	15	14	13
19	20	21	22	23	24
30	29	28	27	26	25
31	32	33	34	35	36

Land Ownership

F-1-A

County RICHLAND

T 24N R 58 E Plat No. 37

Farm Checked: Date 6-10-1969

By D. Smith

MONTANA WATER RESOURCES BOARD

Water Resources Survey

Photo No. 1HH-218; 1HH-220
2HH-65;
2HH-63; 6HH-195; 6HH-197

Legal Land Owner OLE & OLVINA SUNDHEIM Address FAIRVIEW, MONT.

Operator SAME Address

Water is delivered by:— 1. Private System; 2. Ditch Company; 3. State Project; 4. Federal Project; 5. Irrigation District

App. No. Decree No.	NAME OF APPROPRIATOR TO WHOM DECREED	NAME OF STREAM	Date App. Date Priority	Miner's Inches	In Use	NAME OF DITCH (Water Delivered By)	No.	R/F	Present Irr. Acres	Irrigable Acres
* B-321	ELLEN DORE	N. FORK OF HAY CREEK	11-25-1949	2200	STOCK(m)					
		& TRIBS.								
** 1-163	MARY M. HOSTETTER	ROCK COULEE	4-1-1905	500 CU. IN.	STOCK					
*** 4-459	GRANT HOSTETTER	FIRST HAY CREEK	4-13-1901	160	STOCK					
(DAWSON)		POD-SWSW SEC. 15								

NOTE: R—Denotes Regular Irrigation. F—Flood Irrigation.

Adequate Supply: Yes..... No..... Explain.....

Remarks

* POD— ANY TRIBS. IN SEC. 24 & 25. N. FORK OF HAY CREEK NOW KNOWN AS FIRST HAY CREEK

** POD— ON SOUTH LINE OF SESW SEC. 28

*** FROM M.L.D. LIST.

River Basin YELLOW STONE

Also in: Plat No..... Twp..... Rge.....	Plat No..... Twp..... Rge.....	Plat No..... Twp..... Rge.....
Plat No..... Twp..... Rge.....	Plat No..... Twp..... Rge.....	Plat No..... Twp..... Rge.....

Information From:

OLE SUNDHEIM

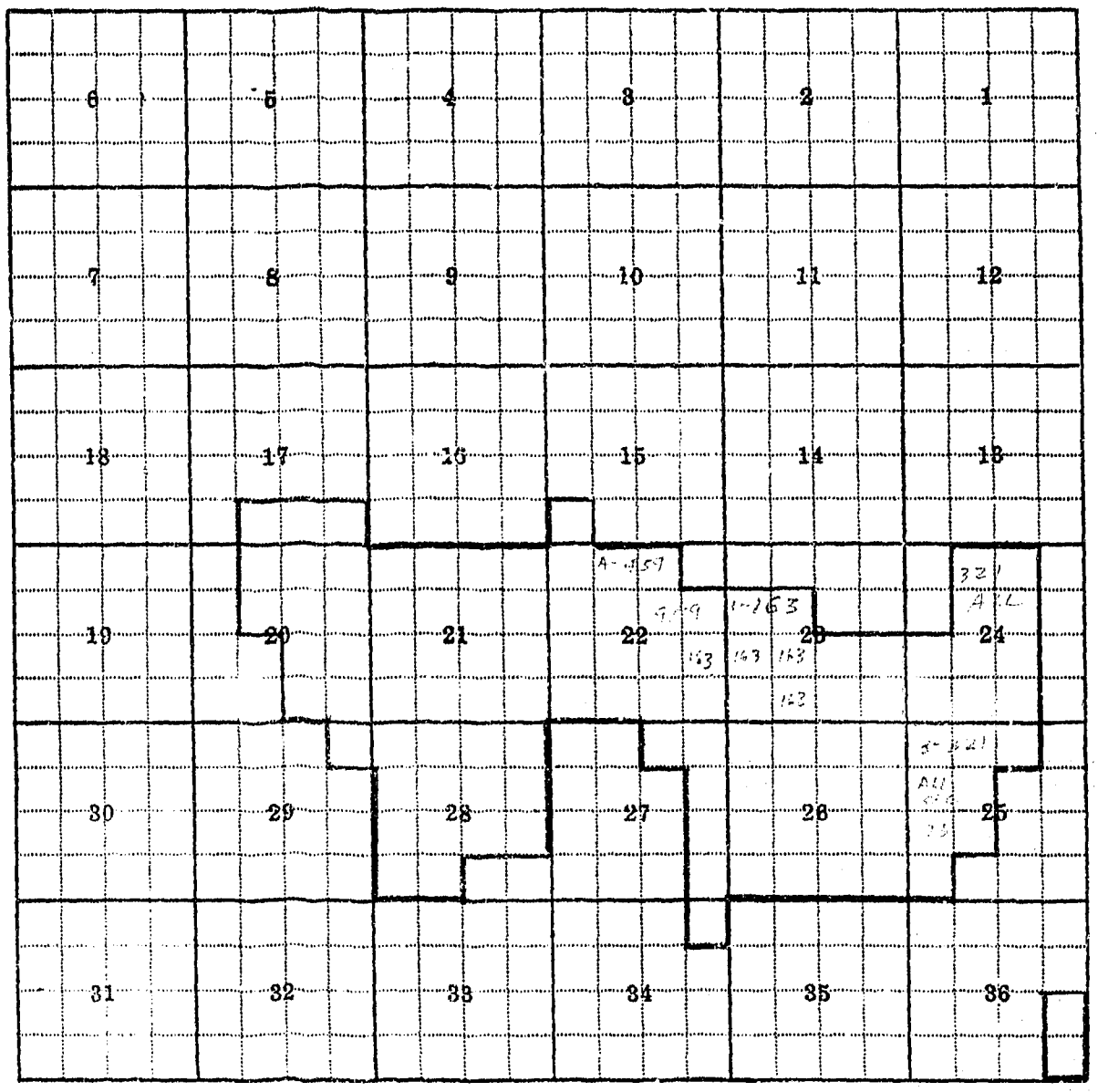

Land Ownership.....

F-1-A

County RICHLAND

T 24N R 58E Plat No. 37

Farm Checked: Date 6-10-1969

MONTANA WATER RESOURCES BOARD

Water Resources Survey

Photo No. 2HH-67; 2HH-65

By D. Smith

1HH-216; 1HH-218

Legal Land Owner MAE RENNIE BERRY & JACK BERRY Address FAIRVIEW, MONT.

Operator SAME Address

Water is delivered by:— 1. Private System; 2. Ditch Company; 3. State Project; 4. Federal Project; 5. Irrigation District

App. No. Decree No.	NAME OF APPROPRIATOR TO WHOM DECREED	NAME OF STREAM	Date App. Date Priority	Miner's Inches	In Use	NAME OF DITCH (Water Delivered By)	No.	R/F	Present Irr. Acres	Irrigable Acres
* 1-191	WILLIAM B. GLENDENNING	CERTAIN DRY COULEE	1-2-1907	2000	STOCK(PT)					

NOTE: R—Denotes Regular Irrigation. F—Flood Irrigation.

Adequate Supply: Yes..... No..... Explain.....

Remarks.....

* P.O.D.— NE SW SEC. 10

River Basin YELLOWSTONE

Also in: Plat No..... Twp..... Rge.....	Plat No..... Twp..... Rge.....	Plat No..... Twp..... Rge.....
Plat No..... Twp..... Rge.....	Plat No..... Twp..... Rge.....	Plat No..... Twp..... Rge.....

Information From:

MAE BERRY

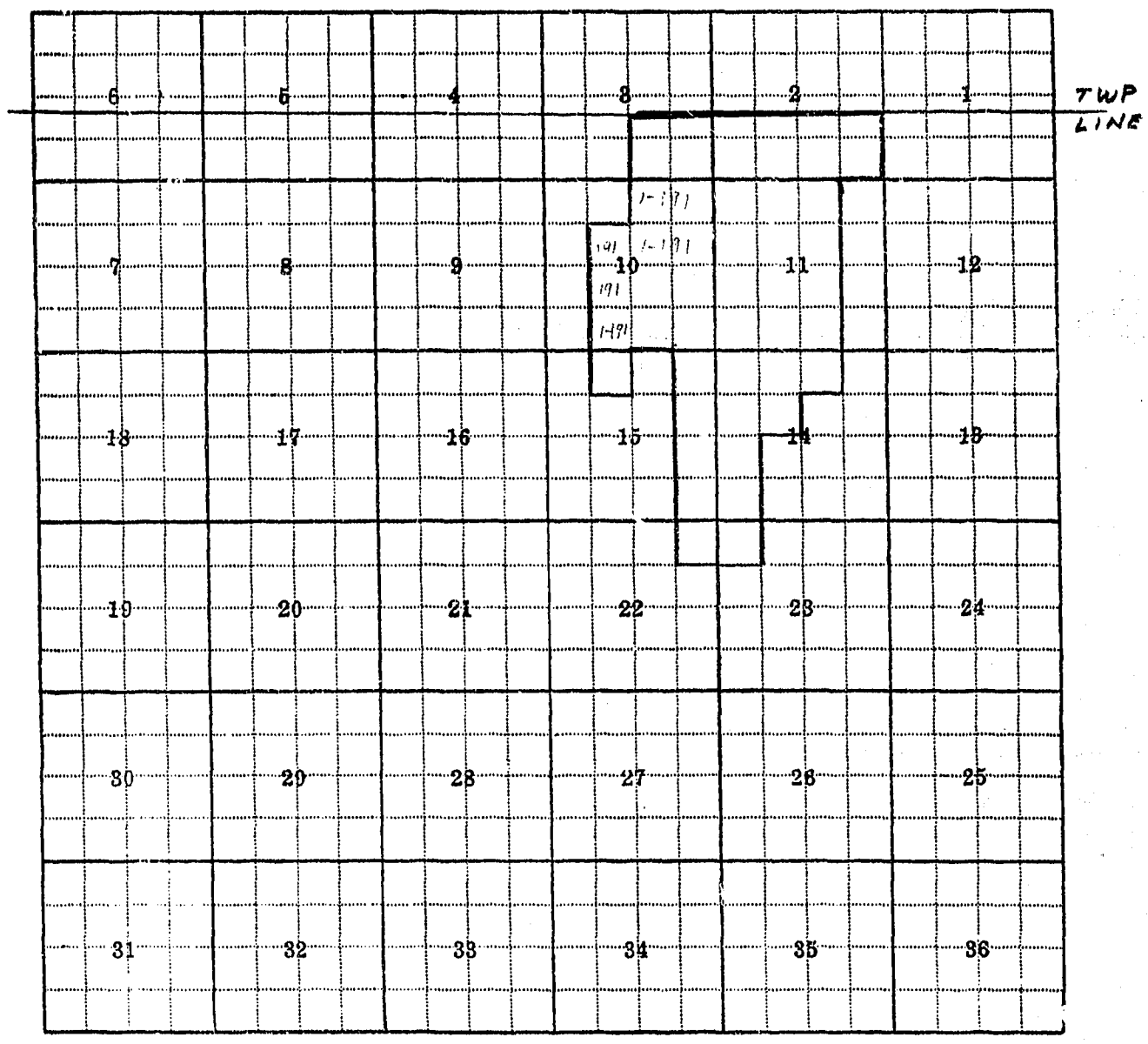

Land Ownership

F-1-A

County RICHLAND

T. 24N R. 38E Plat No. 37

Farm Checked: Date 6-10-1962

MONTANA WATER RESOURCES BOARD

Water Resources Survey

Photo No. 2HH-67

2HH-65

By D. S. [illegible]

Legal Land Owner DEVA ALLEN Address FAIRVIEW, MONT

Operator JAMES ALLEN Address FAIRVIEW, MONT

Water is delivered by:— 1. Private System; 2. Ditch Company; 3. State Project; 4. Federal Project; 5. Irrigation District

App. No. Decree No.	NAME OF APPROPRIATOR TO WHOM DECREED	NAME OF STREAM	Date App. Date Priority	Miner's Inches	In Use	NAME OF DITCH (Water Delivered By)	No.	R/F	Present Irr. Acres	Irrigable Acres
* 1-191	WILLIAM B. GLENDENNING	CERTAIN DRY COULEE	1-2-1907	2000	STOCK(PI)					
** 3-207	FRED F. ALLEN	N. FORK OF HAY CREEK	11-22-1939	600	STOCK					

NOTE: R—Denotes Regular Irrigation. F—Flood Irrigation.

Adequate Supply: Yes..... No..... Explain.....

Remarks

* P.O.D.— NWSE SEC 9

** P.O.D.— LOT 4, SEC. 3

River Basin YELLOWSTONE

Also in: Plat No..... Twp..... Rge.....	Plat No..... Twp..... Rge.....	Plat No..... Twp..... Rge.....
Plat No..... Twp..... Rge.....	Plat No..... Twp..... Rge.....	Plat No..... Twp..... Rge.....

Information From:
FIELD SURVEY
MAE BERRY
(NEIGHBOR)

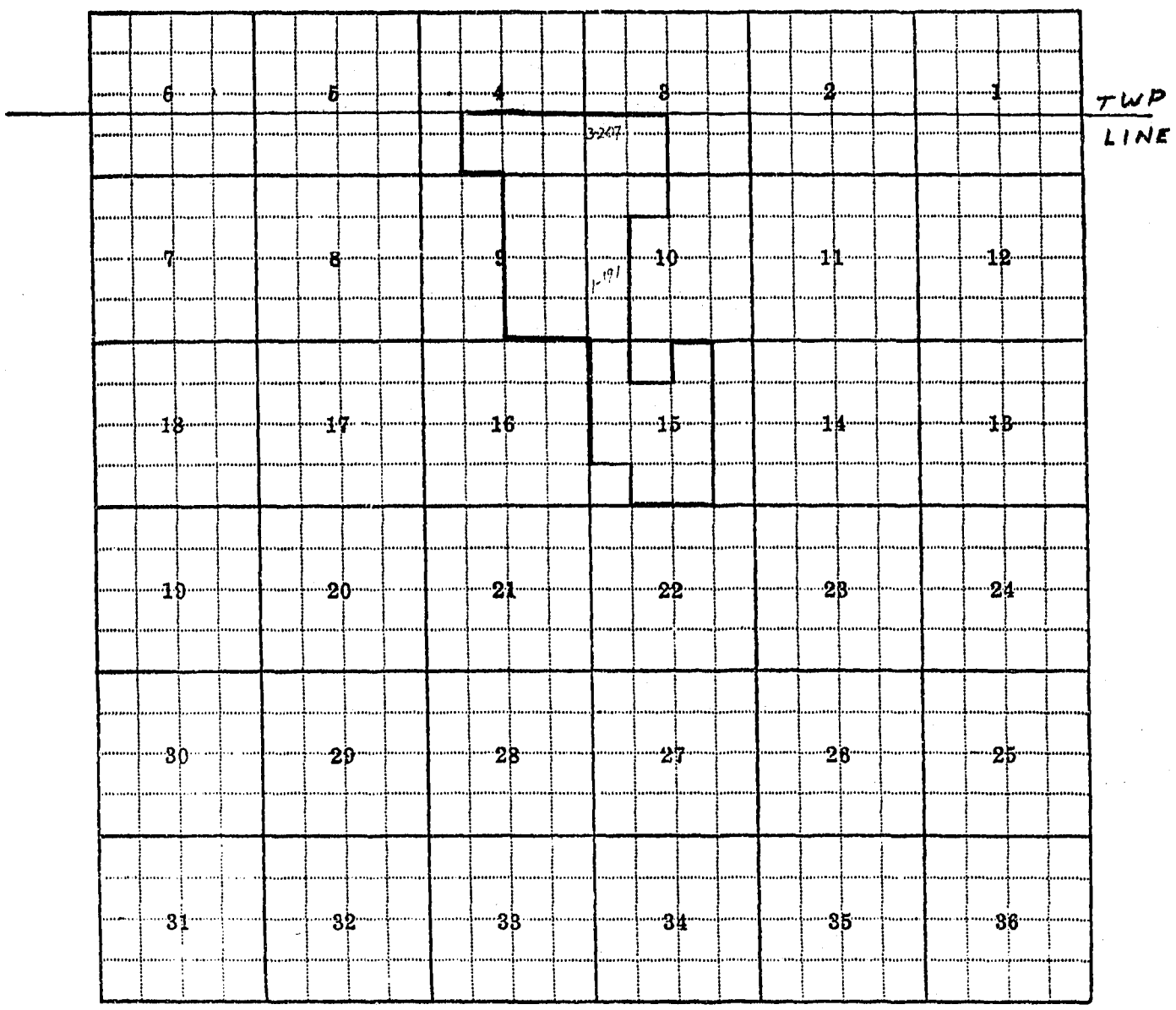

Land Ownership.....

F-1-A

County RICHLAND T 24N R 58E Plat No. 37

Farm Checked: Date 6-10-1969

MONTANA WATER RESOURCES BOARD

Water Resources Survey

Photo No. 1HH-218

1HH-220

By D. Sasek

Legal Land Owner ELLEN DORE Address DENVER COLO.

Operator CHESTER DORE Address FAIRVIEW, MONT

Water is delivered by:— 1. Private System; 2. Ditch Company; 3. State Project; 4. Federal Project; 5. Irrigation District

App. No. Decree No.	NAME OF APPROPRIATOR TO WHOM DECREED	NAME OF STREAM	Date App. Date Priority	Miner's Inches	In Use	NAME OF DITCH (Water Delivered By)	No.	R/F	Present Irr. Acres	Irrigable Acres
* 3-321	ELLEN DORE	N. FORK OF HAY CREEK	11-25-1949	2200	STOCKPT					
		& TRIB.								

NOTE: R—Denotes Regular Irrigation. F—Flood Irrigation.

Adequate Supply: Yes..... No..... Explain.....

Remarks

* P.O.D. – SESE SEC. 13. N. FORK OF HAY CREEK NOW KNOWN AS N. FORK OF 1ST HAY CREEK

River Basin YELLOWSTONE

Also in: Plat No..... Twp..... Rge.....	Plat No..... Twp..... Rge.....	Plat No..... Twp..... Rge.....
Plat No..... Twp..... Rge.....	Plat No..... Twp..... Rge.....	Plat No..... Twp..... Rge.....

Information From:
FIELD SURVEY
MAE BERRY
(NEIGHBOR)

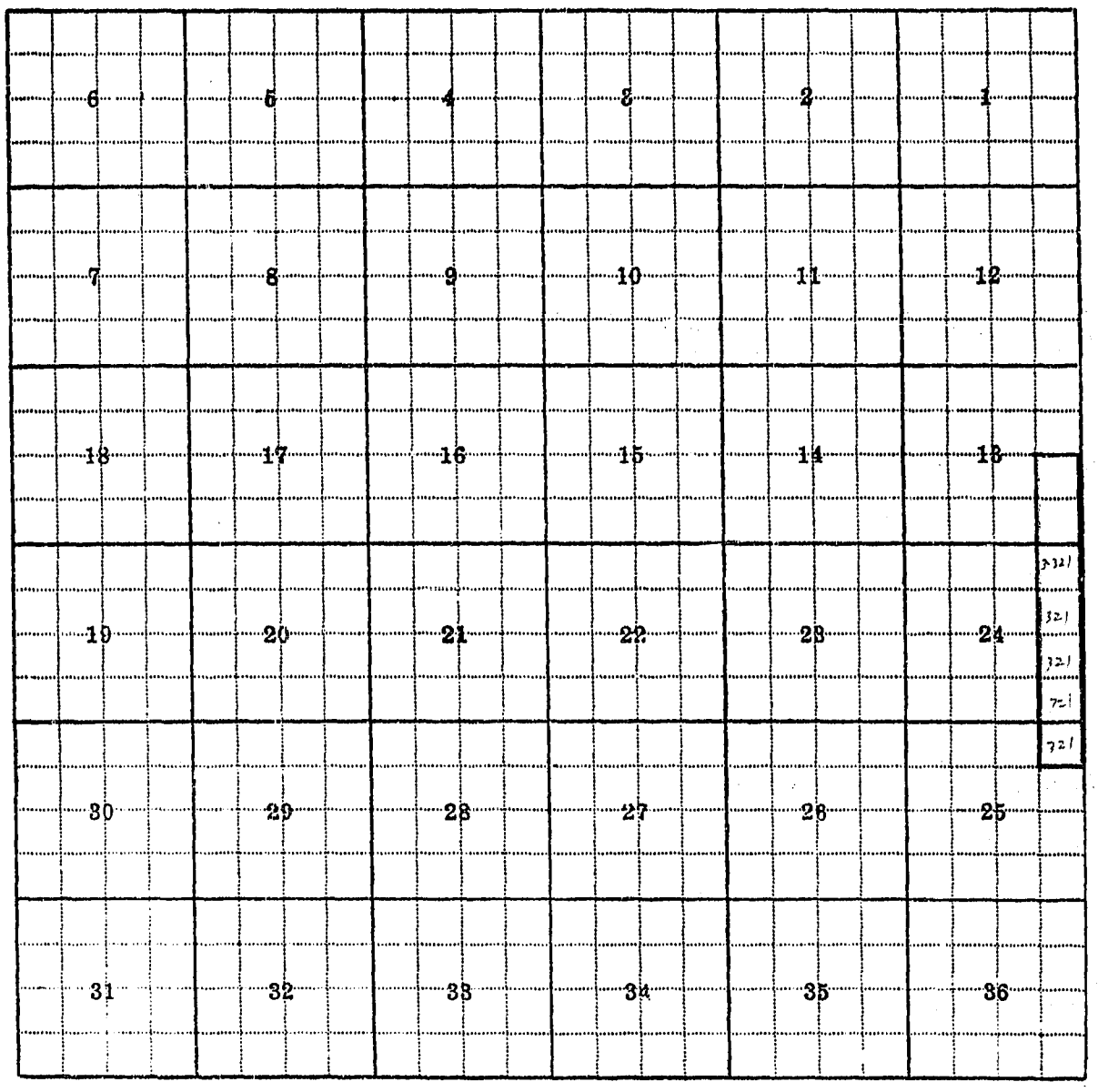

Land Ownership .....

F-1-A

County RICHLAND

T. 24N R. 58E Plat No. 37

Farm Checked: Date 6-10-1969

MONTANA WATER RESOURCES BOARD

Water Resources Survey

Photo No. 1 HH-218

By D. Smith

Legal Land Owner INEZ L. KUSSEHL & DELLA VERNE CLOUGH Address FAIRVIEW, MONT

Operator W. T. HENDERSON Address FAIRVIEW, MONT

Water is delivered by:— 1. Private System; 2. Ditch Company; 3. State Project; 4. Federal Project; 5. Irrigation District

App. No. Decree No.	NAME OF APPROPRIATOR TO WHOM DECREED	NAME OF STREAM	Date App. Date Priority	Miner's Inches	In Use	NAME OF DITCH (Water Delivered By)	No.	R/F	Present Irr. Acres	Irrigable Acres
* 3-321	ELLEN DORE	N. FORK OF HAY CREEK	11-25-1949	2200	STOCK(PT)					
		& TRIBS.								

NOTE: R—Denotes Regular Irrigation. F—Flood Irrigation.

Adequate Supply: Yes..... No..... Explain.....

Remarks.....

* P.O.D.-- ANY TRIBS. IN W½ NW¼ SEC. 24. N. FORK OF HAY CREEK NOW KNOWN AS N. FORK OF 1ST HAY CREEK.

River Basin YELLOWSTONE

Also in: Plat No..... Twp..... Rge.....	Plat No..... Twp..... Rge.....	Plat No..... Twp..... Rge.....
Plat No..... Twp..... Rge.....	Plat No..... Twp..... Rge.....	Plat No..... Twp..... Rge.....

Information From:
FIELD SURVEY
MAE BERRY
(NEIGHBOR)

6	5	4	3	2	1
7	8	9	10	11	12
18	17	16	15	14	13
19	20	21	22	23	24
30	29	28	27	26	25
31	32	33	34	35	36

Land Ownership

F-1-A

County RICHLAND

T 24N R 58E Plat No. 37

Farm Checked: Date 6-10-1969

MONTANA WATER RESOURCES BOARD

Water Resources Survey

Photo No. 1 HH-220

By D. SMITH

Legal Land Owner MARIE SWANBY (DECEASED) Address

Operator C/O HANS SWANBY (DECEASED); MARION SWANBY Address FAIRVIEW, MONT.

Water is delivered by:— 1. Private System; 2. Ditch Company; 3. State Project; 4. Federal Project; 5. Irrigation District

App. No. Decree No.	NAME OF APPROPRIATOR TO WHOM DECREED	NAME OF STREAM	Date App. Date Priority	Miner's Inches	In Use	NAME OF DITCH (Water Delivered By)	No.	R/F	Present Irr. Acres	Irrigable Acres
* 3-321	ELLEN DORE	N. FORK OF HAY CREEK	11-25-1899	2200	STOCK(PT)					
		& TRIBS								

NOTE: R—Denotes Regular Irrigation. F—Flood Irrigation.

Adequate Supply: Yes..... No..... Explain.....

Remarks

* P.O.D. — ANY TRIB. IN SEC. 25. N. FORK OF HAY CREEK NOW KNOWN AS NORTH FORK OF LEE HAY CREEK.

River Basin YELLOWSTONE

Also in: Plat No..... Twp..... Rge.....	Plat No..... Twp..... Rge.....	Plat No..... Twp..... Rge.....
Plat No..... Twp..... Rge.....	Plat No..... Twp..... Rge.....	Plat No..... Twp..... Rge.....

Information From:
FIELD SURVEY
* MAE BERRY
(NEIGHBOR)

6	5	4	8	2	1
7	8	9	10	11	12
18	17	16	15	14	13
19	20	21	22	23	24
30	29	28	27	26	25
31	32	33	34	35	36

J- 32.1
all.

Land Ownership

38
24N59E

F-1-A

County Richland

T 24N R 59E Plat No. 38

Farm Checked: Date 7-8-69

MONTANA WATER RESOURCES BOARD

Water Resources Survey

Photo No. 1HH-62, 1HH-64

By D. Lay

Legal Land Owner Amos Baxter

Address Fairview, Montana Box 12 Rte 1

Operator Same

Address

Water is delivered by:— 1. Private System; 2. Ditch Company; 3. State Project; (4.) Federal Project; (5.) Irrigation District

App. No. Decree No.	NAME OF APPROPRIATOR TO WHOM DECREED	NAME OF STREAM	Date App. Date Priority	Miner's Inches	In Use	NAME OF DITCH (Water Delivered By)	No.	R/F	Present Irr. Acres	Irrigable Acres
* See Proj	U. S. B. R.	Yellowstone River	—	—	Yes	Lower Yellowstone Main Canal	4/5	R	6.50 OK	—

NOTE: R—Denotes Regular Irrigation. F—Flood Irrigation.

Adequate Supply: Yes..... No X Explain At most times is not able to get water because turnout is to high in canal bank

Remarks * Lower Yellowstone Irrigation Project Section 24

Serial 451 NESE 6.50

River Basin Yellowstone

Also in: Plat No.	Twp.	Rge.	Plat No.	Twp.	Rge.	Plat No.	Twp.	Rge.
Plat No.	Twp.	Rge.	Plat No.	Twp.	Rge.	Plat No.	Twp.	Rge.

Information From: Amos Baxter

6	5	4	3	2	1
7	8	9	10	11	12
18	17	16	15	14	13
19	20	21	22	23	24
30	29	28	27	26	25
31	32	33	34	35	36

Township line

Land Ownership.....

F-1-A

County Richland

T. 24N. R. 59E. Plat No. 38

Farm Checked: Date 7-8-69

MONTANA WATER RESOURCES BOARD

Water Resources Survey

Photo No. 1HH-64

1HH-62

By D. Lay

Legal Land Owner Paul Propp

Address Rte 1 Box 59

Operator Same

Address Fairview, Montana

Water is delivered by:— 1. Private System; 2. Ditch Company; 3. State Project; (4) Federal Project; (5) Irrigation District

App. No. Decree No.	NAME OF APPROPRIATOR TO WHOM DECREED	NAME OF STREAM	Date App. Date Priority	Miner's Inches	In Use	NAME OF DITCH (Water Delivered By)	No.	R/F	Present Irr. Acres	Irrigable Acres
* See Proj	U. S. B. R.	Yellowstone River	—	—	Yes.	Lower Yellowstone	4/5	R	~~64.10~~	—
						Main Canal, Lat.			~~43.00~~	
						5a1, Lat. 5b, &			162.00	
						Lat 5b2.				

NOTE: R—Denotes Regular Irrigation. F—Flood Irrigation.

Adequate Supply: Yes ..... No ..... Explain .....

Remarks * Lower Yellowstone Irrigation Project

Section 25

		21.20		66.60
				2.50 out to
				64.10 S. Maslowski
Serial 452	NENE	23.70	-2.50	
	NWNE	8.40		
		32.60	Total	
Serial 453	Section 25 SWNE	29.60		
		17.70		
	Section 24 SESE	16.80		
		34.50		
		64.10		

River Basin Yellowstone

Also in: Plat No. 39 Twp. 24N. Rge. 59E.	Plat No. ..... Twp. ..... Rge.	Plat No. ..... Twp. ..... Rge. .....
Plat No. ..... Twp. ..... Rge.	Plat No. ..... Twp. ..... Rge.	Plat No. ..... Twp. ..... Rge. .....

Information From:

Paul Propp

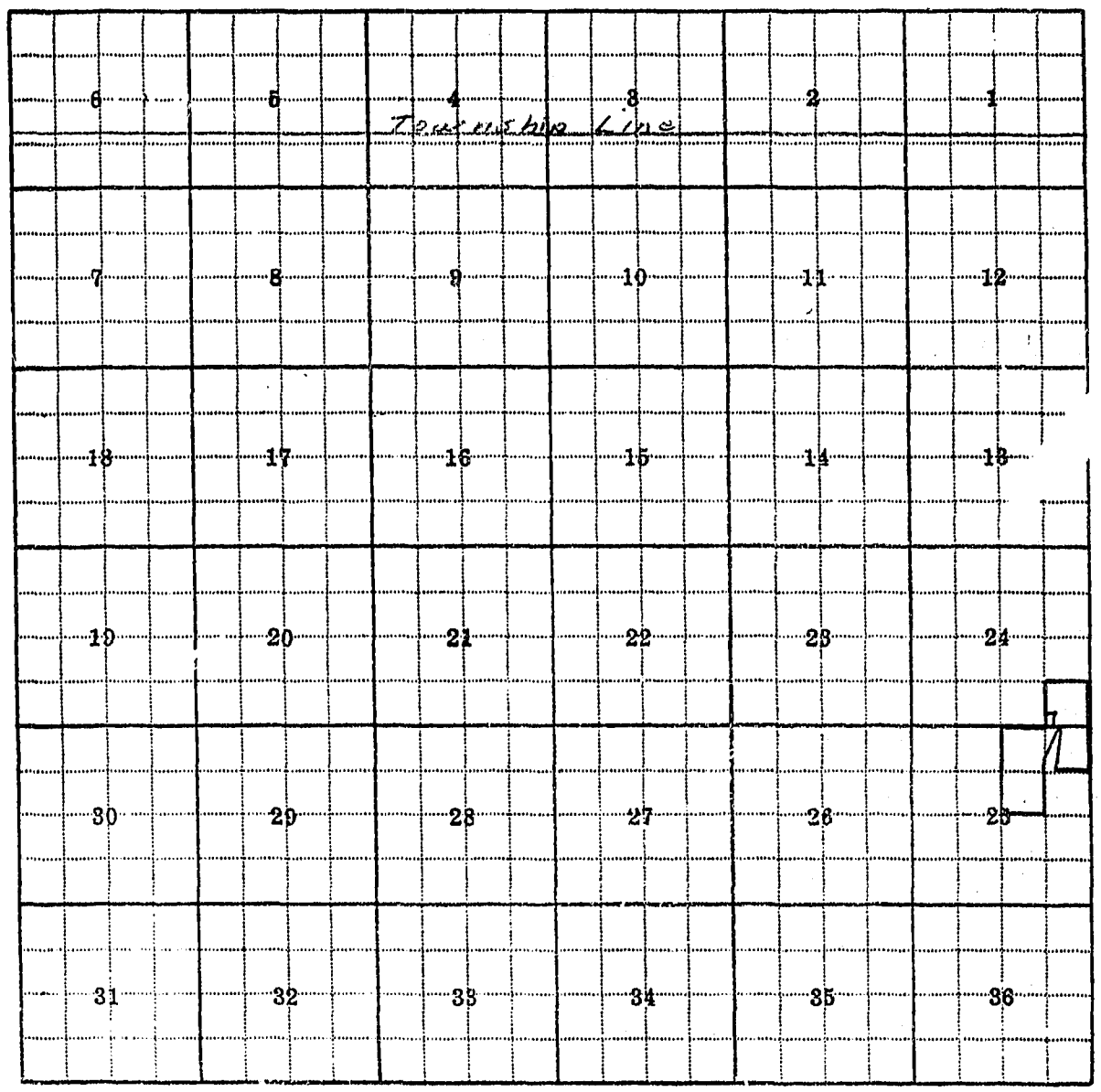

Land Ownership .....

F-1-A

County Richland

T. 24N R. 59E Plat No. 38

Farm Checked: Date 7-8-69

MONTANA WATER RESOURCES BOARD

Water Resources Survey

Photo No. 1HH-64

By D. Lay

Legal Land Owner Edward Thorman Address Fairview, Montana

Operator Same Address Rte 1 Box 60

Water is delivered by:— 1. Private System; 2. Ditch Company; 3. State Project; (4) Federal Project; (5) Irrigation District

App. No. Decree No.	NAME OF APPROPRIATOR TO WHOM DECREED	NAME OF STREAM	Date App. Date Priority	Miner's Inches	In Use	NAME OF DITCH (Water Delivered By)	No.	R/F	Present Irr. Acres	Irrigable Acres
* See Proj	U. S. B. R	Yellowstone River	—	—	Yes	Lower Yellowstone Main Canal & Lat 1b	4/5	R	3.60 OK	—

NOTE: R—Denotes Regular Irrigation. F—Flood Irrigation.

Adequate Supply: Yes..... No..... Explain.....

Remarks * Lower Yellowstone Irrigation Project

Section 25

Social 452-2 NENE 3.60

River Basin Yellowstone

Also in: Plat No. Twp. Rge.	Plat No. Twp. Rge.	Plat No. Twp. Rge.
Plat No. Twp. Rge.	Plat No. Twp. Rge.	Plat No. Twp. Rge.

Information From: Edward Thorman

6	5	4	3	2	1
7	8	9	10	11	12
18	17	16	15	14	13
19	20	21	22	23	24
30	29	28	27	26	25
31	32	33	34	35	36

Township Line

Land Ownership

F-1-A

County Richland

T. 24N R. 59E Plat No. 38

Farm Checked: Date 7-9-69

MONTANA WATER RESOURCES BOARD

Water Resources Survey

Photo No. 1HH-64

By D. Lay

Legal Land Owner Guadalupe Hernandez Address Fairview P.O. Box 46 Montana

Operator Robert Hernandez Address

Water is delivered by:— 1. Private System; 2. Ditch Company; 3. State Project; (4) Federal Project; (5) Irrigation District

App. No. Decree No.	NAME OF APPROPRIATOR TO WHOM DECREED	NAME OF STREAM	Date App. Date Priority	Miner's Inches	In Use	NAME OF DITCH (Water Delivered By)	No.	R/F	Present Irr. Acres	Irrigable Acres
*See Rep	U.S.B.R.	Yellowstone River	—	—	Yes	Lower Yellowstone	4/5	R	1.00	—
						Main Canal E			OK	
						Lateral 26				

NOTE: R—Denotes Regular Irrigation. F—Flood Irrigation.

Adequate Supply: Yes ..... No ..... Explain .....

Remarks * Lower Yellowstone Irrigation Project
Section 25

Serial 454-1 Pt N½ SENE 1.00

Louis Hernandez - Deceased

River Basin Yellowstone

Also in: Plat No. 39 Twp. 24N Rge. 60E	Plat No. ..... Twp. ..... Rge.	Plat No. ..... Twp. ..... Rge. .....
Plat No. ..... Twp. ..... Rge.	Plat No. ..... Twp. ..... Rge.	Plat No. ..... Twp. ..... Rge. .....

Information From:

Robert Hernandez

6	5	4	3	2	1
7	8	9	10	11	12
18	17	16	15	14	13
19	20	21	22	23	24
30	29	28	27	26	25
31	32	33	34	35	36

Township line

Land Ownership.....

F-1-A

County Richland

T 24N R 59E Plat No. 38

Farm Checked: Date 7-10-69

MONTANA WATER RESOURCES BOARD

Water Resources Survey

Photo No. 1HH-64

By D. Lay

Legal Land Owner Glenn Danielson & Mural

Address Fairview, Montana

Operator Same

Address

Water is delivered by:— 1. Private System; 2. Ditch Company; 3. State Project; (4) Federal Project; (5) Irrigation District

App. No. Decree No.	NAME OF APPROPRIATOR TO WHOM DECREED	NAME OF STREAM	Date App. Date Priority	Miner's Inches	In Use	NAME OF DITCH (Water Delivered By)	No.	R/F	Present Irr. Acres	Irrigable Acres
* See Proj	U. S. B. R.	Yellowstone River	—	—	Yes	Lower Yellowstone Main Canal	4/5	R	~~42.00~~ 58.00	~~42.00~~ NONE

NOTE: R—Denotes Regular Irrigation. F—Flood Irrigation.

Adequate Supply: Yes..... No..... Explain.....

Remarks * Lower Yellowstone Irrigation Project
Section 25

Sec in 456 NESW 1.30
NWSW 15.60
SWSW 22.00 42 Ac. Pr.
SESW 11.40
50.20

The area shown in the E½SW¼ Sec 25 which is under a ditch, but not shown as irrigated has been of a slow fast to irrigate. It is not shown as Px because of the wind and not to lost it. The land owner does not consider it irrigation and has no plans for it.

River Basin Yellowstone

Also in: Plat No. Twp. Rge.	Plat No. Twp. Rge.	Plat No. Twp. Rge.
Plat No. Twp. Rge.	Plat No. Twp. Rge.	Plat No. Twp. Rge.

Information From:

Glenn Danielson

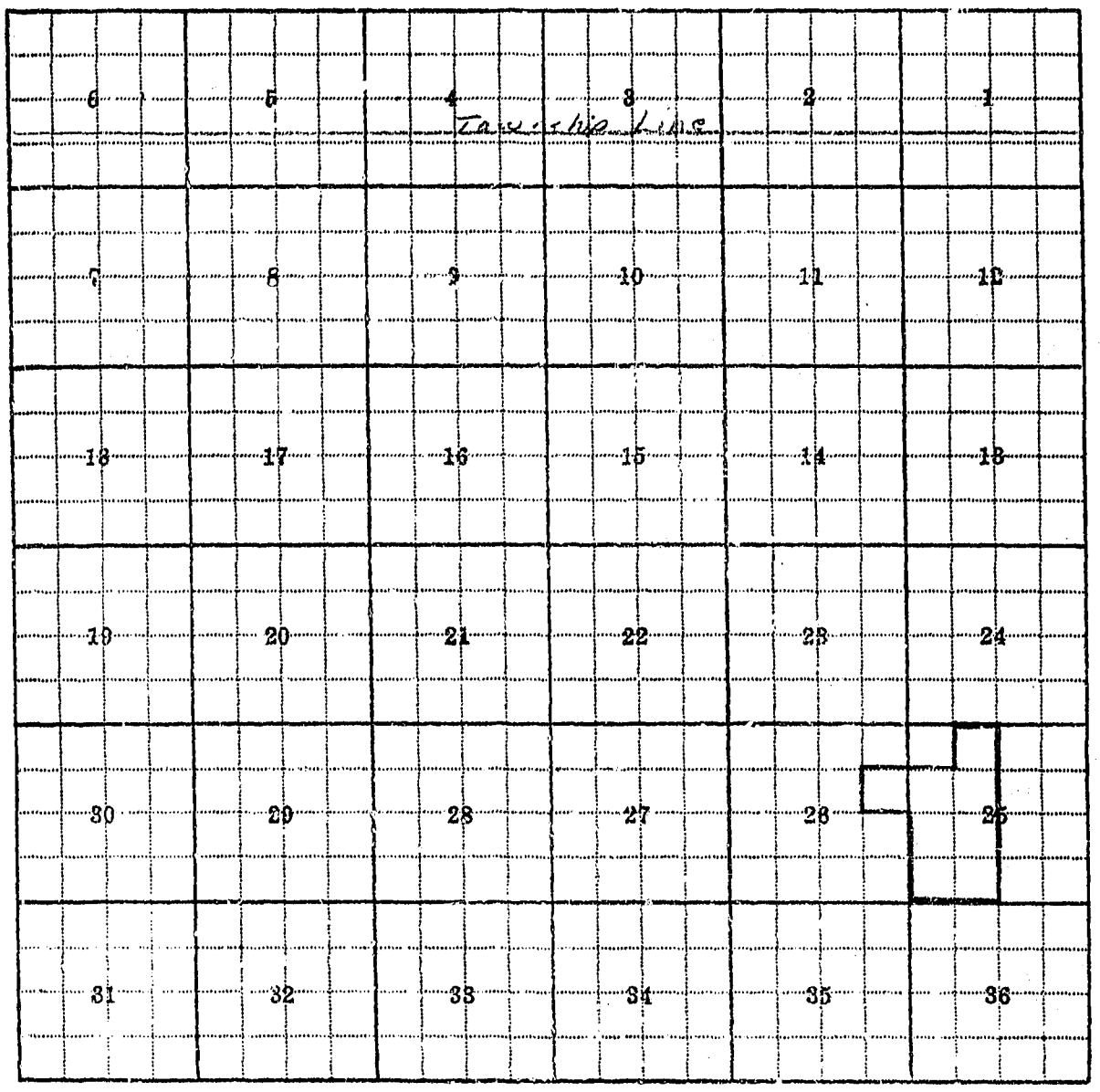

Land Ownership

F-1-A

County Richland

T 24N R 59E Plat No. 38

Farm Checked: Date 7-12-67

MONTANA WATER RESOURCES BOARD

Water Resources Survey

Photo No. 1HH-64

By D. Lay

Legal Land Owner Robert & Malina Eidsness

Address Box 208 Fairview, Montana

Operator Same

Address

Water is delivered by:— 1. Private System; 2. Ditch Company; 3. State Project; 4. Federal Project; 5. Irrigation District

App. No. Decree No.	NAME OF APPROPRIATOR TO WHOM DECREED	NAME OF STREAM	Date App. Date Priority	Miner's Inches	In Use	NAME OF DITCH (Water Delivered By)	No.	R/F	Present Irr. Acres	Irrigable Acres
* See Proj	U.S.B.R	Yellowstone River	—	—	Yes	Lower Yellowstone	4/5	R	~~10.00~~	—
						Main Canal E			11.00	
						Lateral H				

NOTE: R—Denotes Regular Irrigation. F—Flood Irrigation.

Adequate Supply: Yes ..... No ..... Explain .....

Remarks * Lower Yellowstone Irrigation Project

Section 25

Serial 457 SWSE 10.00 Ac

River Basin Yellowstone

Also in: Plat No. ..... Twp. ..... Rge.	Plat No. ..... Twp. ..... Rge.	Plat No. ..... Twp. ..... Rge. .....
Plat No. ..... Twp. ..... Rge.	Plat No. ..... Twp. ..... Rge.	Plat No. ..... Twp. ..... Rge. .....

Information From:

Malina Eidsness

6	5	4	3	2	1
7	8	9	10	11	12
18	17	16	15	14	13
19	20	21	22	23	24
30	29	28	27	26	25
31	32	33	34	35	36

Township Line

Land Ownership

F-1-A

County Richland

T. 24N R. 59E Plat No. 38

Farm Checked: Date 7-10-69

MONTANA WATER RESOURCES BOARD

Water Resources Survey

Photo No. 14H-64

By D. Lap

Legal Land Owner Hugo J. Asbeck Sr. Address Rte 1 Box 85 Sidney, Montana

Operator Same Address

Water is delivered by:— 1. Private System; 2. Ditch Company; 3. State Project; (4) Federal Project; (5) Irrigation District

App. No. Decree No.	NAME OF APPROPRIATOR TO WHOM DECREED	NAME OF STREAM	Date App. Date Priority	Miner's Inches	In Use	NAME OF DITCH (Water Delivered By)	No.	R/F	Present Irr. Acres	Irrigable Acres
* See Proj	U. S. B. R.	Yellowstone River	—	—	Yes	Lower Yellowstone Main Canal Lat Sal & Lat H	4/5	R	~~81.80~~ 73.00	—

NOTE: R—Denotes Regular Irrigation. F—Flood Irrigation.

Adequate Supply: Yes..... No..... Explain.....

Remarks * Lower Yellowstone Irrigation Project Section 25

Part Serial 458 NESE 30.70
NWSE 31.60
SESE 19.50
81.80 Total

River Basin Yellowstone

Also in: Plat No. 39 Twp. 24N Rge. 60E	Plat No. ..... Twp. ..... Rge.	Plat No. ..... Twp. ..... Rge. .....
Plat No. ..... Twp. ..... Rge.	Plat No. ..... Twp. ..... Rge.	Plat No. ..... Twp. ..... Rge. .....

Information From: Hugo Asbeck Sr.

6	5	4	3	2	1
7	8	9	10	11	12
18	17	16	15	14	13
19	20	21	22	23	24
30	29	28	27	26	25
31	32	33	34	35	36

Township line

Land Ownership.....

F-1-A

County Richland

T. 24 N. R. 59 E Plat No. 38

Farm Checked: Date 7-8-69

MONTANA WATER RESOURCES BOARD

Water Resources Survey

Photo No. 1HH-64

By D. Lay

Legal Land Owner Elsie Woodworth Putnam Address

Operator Arnold Kukus Address Rt. 1 Box [illegible]

Water is delivered by:— 1. Private System; 2. Ditch Company; 3. State Project; (4) Federal Project; (5) Irrigation District

App. No. Decree No.	NAME OF APPROPRIATOR TO WHOM DECREED	NAME OF STREAM	Date App. Date Priority	Miner's Inches	In Use	NAME OF DITCH (Water Delivered By)	No.	R/F	Present Irr. Acres	Irrigable Acres
* See Proj	U. S. B. R.	Yellowstone River	—	—	Yes	Lower Yellowstone	4/5	R	17.00	—
						Main Canal &			16.00	
						Lateral 1A1				

NOTE: R—Denotes Regular Irrigation. F—Flood Irrigation.

Adequate Supply: Yes..... No..... Explain.....

Remarks * Lower Yellowstone Irrigation Project 17 Ac. Pc.

Section 25

Serial 454 E½ SENE & Part NE SENE 13.50

** Neighbor of Elsie Putnam & Friend of A. Kukus. She has talked with A. Kukus and knows that he is the operator. Was unable to talk with A. Kukus or E. Putnam.

River Basin Yellowstone

Also in: Plat No. Twp. Rge.	Plat No. Twp. Rge.	Plat No. Twp. Rge.
Plat No. Twp. Rge.	Plat No. Twp. Rge.	Plat No. Twp. Rge.

Information From: ** Guadalupe Hernandez Field Survey

6	5	4	3	2	1
7	8	9	10	11	12
18	17	16	15	14	13
19	20	21	22	23	24
30	29	28	27	26	25
31	32	33	34	35	36

Township Line

Land Ownership.....

F-1-A

County Richland

T 24N R 59E Plat No. 38

Farm Checked: Date 7-11-69

MONTANA WATER RESOURCES BOARD

Water Resources Survey

Photo No. 1HH-64

By D. Lay

Legal Land Owner Stanley & Bill E. Maslowski Address Rte 1 Sidney Box 60

Operator Same Address

Water is delivered by:— 1. Private System; 2. Ditch Company; 3. State Project; 4. Federal Project; 5. Irrigation District

App. No. Decree No.	NAME OF APPROPRIATOR TO WHOM DECREED	NAME OF STREAM	Date App. Date Priority	Miner's Inches	In Use	NAME OF DITCH (Water Delivered By)	No.	R/F	Present Irr. Acres	Irrigable Acres
* See Proj	U. S. B. R.	Yellowstone River	—	—	~~No~~ No				~~[illegible]~~ ✓ None	~~[illegible]~~

NOTE: R—Denotes Regular Irrigation. F—Flood Irrigation.

Adequate Supply: Yes..... No..... Explain.....

Remarks * Lower Yellowstone Irrigation Project

Section 25

Serial 452-1 NE NE 2.50

River Basin Yellowstone

Also in: Plat No. 46 Twp. 23N Rge. 57E	Plat No. ..... Twp. ..... Rge.	Plat No. ..... Twp. ..... Rge. .....
Plat No. ..... Twp. ..... Rge.	Plat No. ..... Twp. ..... Rge.	Plat No. ..... Twp. ..... Rge. .....

Information From: Stan Maslowski

6	5	4	3	2	1
7	8	9	10	11	12
18	17	16	15	14	13
19	20	21	22	23	24
30	29	28	27	26	25
31	32	33	34	35	36

Township Line

2.5 3 Acres NENE Sec 25 out to S. Maslowski

Land Ownership

F-1-A

County Richland

T. 24N R. 59E Plat No. 38

Farm Checked: Date 7-10-69

MONTANA WATER RESOURCES BOARD

Water Resources Survey

Photo No. 1HH-64

By D. Lay

Legal Land Owner Viola Christensen Flynn Address

Operator Hugo J. Asbeck Jr. c/o Address Rte 1 Box 85 Sidney, Montana

Water is delivered by:— 1. Private System; 2. Ditch Company; 3. State Project; (4) Federal Project; (5) Irrigation District

App. No. Decree No.	NAME OF APPROPRIATOR TO WHOM DECREED	NAME OF STREAM	Date App. Date Priority	Miner's Inches	In Use	NAME OF DITCH (Water Delivered By)	No.	R/F	Present Irr. Acres	Irrigable Acres
* See Proj	U. S. B. R	Yellowstone River	—	—	Yes	Lower Yellowstone Main Canal, Lat. & Lat. 1	4/5	R	~~171.70~~ 159.00	—

NOTE: R—Denotes Regular Irrigation. F—Flood Irrigation.

Adequate Supply: Yes..... No..... Explain.....

Remarks * Lower Yellowstone Irrigation Project

Section 35

Serial 460	SENE	10.00	
	Lot 3	9.10	
	Lot 4	36.60	– TOTAL 88.40 Ac.
	NESE	30.50	
Section 36			
Serial 463	NENW	24.50	Total 43.50 Ac.
	SENW	19.00	
Serial 465	SESW	17.00	Total 39.80 171.70
	W½SW	22.80	

River Basin Yellowstone

Also in: Plat No. Twp. Rge.	Plat No. Twp. Rge.	Plat No. Twp. Rge.
Plat No. Twp. Rge.	Plat No. Twp. Rge.	Plat No. Twp. Rge.

Information From:

Hugo J. Asbeck Jr.

6	5	4	3	2	1
7	8	9	10	11	12
18	17	16	15	14	13
19	20	21	22	23	24
30	29	28	27	26	25
31	32	33	34	35	36

Township Line

Land Ownership

F-1-A

County Richland

T. 24N R. 59E Plat No. 38

Farm Checked: Date 7-12-69

MONTANA WATER RESOURCES BOARD

Water Resources Survey

Photo No. 1HH-64

By D. Lay

Legal Land Owner State of Montana Address

Operator Hugo Asbeck Jr. C/O Address Rte 1 Box 85 Sidney, Montana

Water is delivered by:— 1. Private System; 2. Ditch Company; 3. State Project; (4.) Federal Project; (5.) Irrigation District

App. No. Decree No.	NAME OF APPROPRIATOR TO WHOM DECREED	NAME OF STREAM	Date App. Date Priority	Miner's Inches	In Use	NAME OF DITCH (Water Delivered By)	No.	R/F	Present Irr. Acres	Irrigable Acres
* See Proj	U. S. B. R	Yellowstone River	—	—	Yes	Lower Yellowstone	4/5	R	~~30.00~~	~~17.00~~
						Main Canal & Lat.			✓32.00	NONE
						J.				

NOTE: R—Denotes Regular Irrigation. F—Flood Irrigation.

Adequate Supply: Yes..... No..... Explain.....

Remarks * Lower Yellowstone Irrigation Project 30 Ac. P.

Sec 36

Serial 464 NWNW 12.00

SWNW 35.00

Tot. 47.00 Ac

River Basin Yellowstone

Also in: Plat No. Twp. Rge.	Plat No. Twp. Rge.	Plat No. Twp. Rge.
Plat No. Twp. Rge.	Plat No. Twp. Rge.	Plat No. Twp. Rge.

Information From: Hugo Asbeck Jr.

6	5	4	3	2	1
7	8	9	10	11	12
18	17	16	15	14	13
19	20	21	22	23	24
30	29	28	27	26	25
31	32	33	34	35	36

Transmission Line

Land Ownership.....

F-1-A

County Richland

T. 24N R. 59E Plat No. 38

Farm Checked: Date 7-10-69

MONTANA WATER RESOURCES BOARD

Water Resources Survey

Photo No. 1HH-64

By D. Lay

Legal Land Owner Hugo & Nelda E. Asbeck

Address Rte 1 Box 85 Sidney, Montana

Operator Glenn & Beulah Asbeck c/o

Address Rte 1 Box 82 Sidney, Montana

Water is delivered by:— 1. Private System; 2. Ditch Company; 3. State Project; (4) Federal Project; (5) Irrigation District

App. No. Decree No.	NAME OF APPROPRIATOR TO WHOM DECREED	NAME OF STREAM	Date App. Date Priority	Miner's Inches	In Use	NAME OF DITCH (Water Delivered By)	No.	R/F	Present Irr. Acres	Irrigable Acres
* See Proj	U. S. B. R.	Yellowstone River	—	—	Yes	Lower Yellowstone	4/5	R	87.43	—
						Main Canal,				15.00 R
						Lateral J1 & Lateral				
						J3				

NOTE: R—Denotes Regular Irrigation. F—Flood Irrigation.

Adequate Supply: Yes..... No..... Explain.....

Remarks * Lower Yellowstone Irrigation Project

Sec. 36

NESE 30.00

Serial 467 NWSE 4.60 Total 87.43 Ac.

Lot 3 28.77

Lot 4 24.06

River Basin Yellowstone

Also in: Plat No. 39 Twp. 24N Rge. 59E	Plat No..... Twp..... Rge.....	Plat No..... Twp..... Rge.....
Plat No..... Twp..... Rge.....	Plat No..... Twp..... Rge.....	Plat No..... Twp..... Rge.....

Information From:

Glenn Asbeck

6	5	4	3	2	1
7	8	9	10	11	12
18	17	16	15	14	13
19	20	21	22	23	24
30	29	28	27	26	25
31	32	33	34	35	36

Transect line

Land Ownership.....

F-1-A

County Richland

T. 21 N. R. 59 E. Plat No. 38

Farm Checked: Date 7-9-69

MONTANA WATER RESOURCES BOARD

Water Resources Survey

Photo No. 1HH-69

By D. Lay

Legal Land Owner Hugo Asbeck Sr. Address Rte 1 Box 85

Operator Same Address Sidney, Montana

Water is delivered by:— 1. Private System; 2. Ditch Company; 3. State Project; (4) Federal Project; (5) Irrigation District

App. No. Decree No.	NAME OF APPROPRIATOR TO WHOM DECREED	NAME OF STREAM	Date App. Date Priority	Miner's Inches	In Use	NAME OF DITCH (Water Delivered By)	No.	R/F	Present Irr. Acres	Irrigable Acres
* See Proj	U. S. B. R.	Yellowstone River	—	—	Yes	Lower Yellowstone Main Canal & Lateral 4	4/5	R	~~76.57~~ ✓70.00	—

NOTE: R—Denotes Regular Irrigation. F—Flood Irrigation.

Adequate Supply: Yes..... No..... Explain.....

Remarks * Lower Yellowstone Irrigation Project.

Section 36

Serial 462	NENE	16.77
	NWNE	27.70
	SWNE	27.10
	** NENW	5.00
		76.57 Acres

** That portion of Serial 462 which extends off of H. Asbeck Sr. land (NENW – 5.00 Ac.) on to H. Asbeck Jr. land is not under a lease. It is farmed by H. Asbeck Sr. because it is handier for him to do so.

River Basin Yellowstone

Also in: Plat No. Twp. Rge.	Plat No. Twp. Rge.	Plat No. Twp. Rge.
Plat No. Twp. Rge.	Plat No. Twp. Rge.	Plat No. Twp. Rge.

Information From: Hugo Asbeck Sr.

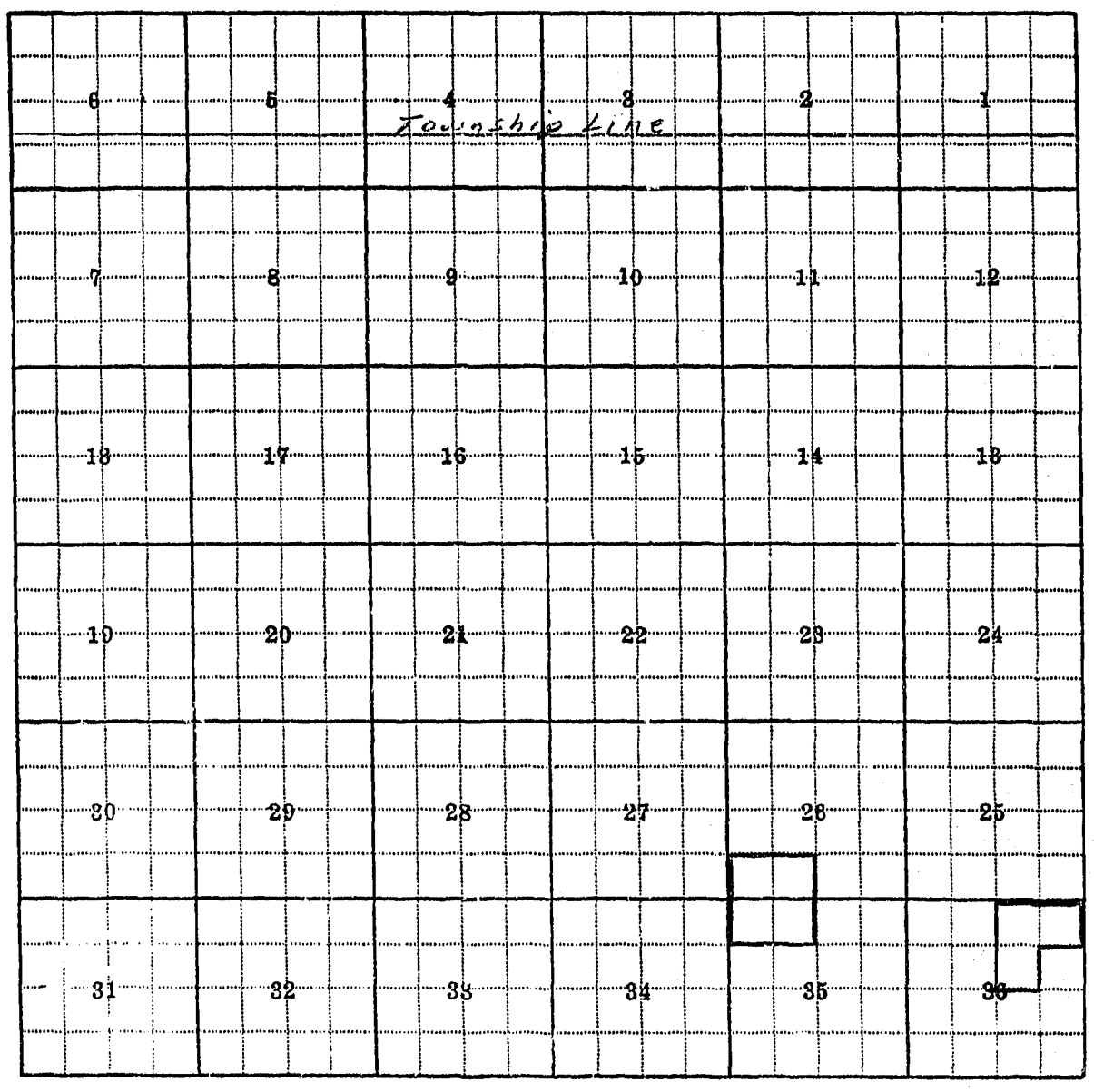

Land Ownership.....

F-1-A

County Richland

T. 24N. R. 59E. Plat No. 38

Farm Checked: Date 7-8-69

Photo No. 1HH-64, 1HH-130, 1HH-154, 1HH-200

By D. Lal

MONTANA WATER RESOURCES BOARD

Water Resources Survey

Legal Land Owner Elsworth W. & Johnnie Mae Candee

Address Box 604, Sidney, Montana

Operator Same

Address

Water is delivered by:— 1. Private System; 2. Ditch Company; 3. State Project; (4) Federal Project; (5) Irrigation District

App. No. Decree No.	NAME OF APPROPRIATOR TO WHOM DECREED	NAME OF STREAM	Date App. Date Priority	Miner's Inches	In Use	NAME OF DITCH (Water Delivered By)	No.	R/F	Present Irr. Acres	Irrigable Acres
1-282	Robert B. Hitchinson	Hitchinson Spring & Coulee *** POD is the SWNE Sec 26	11-1-1911	20	Stock					
* See Proj	U. S. B. R	Yellowstone	—	—	Yes	Lower Yellowstone Main Canal	4/5	R	~~38.00~~ 38.00	—
1-217	George Rhode	** Certain Branch of Hay Creek POD is the SWNE Sec 34	12-1-1907	500	Stock					
** 1-13	George Rhode	First Hay Creek POD SWNE Sec 34	12-14-1909	100	Stock					
** 1-8	George Rhode	First Hay Creek POD SWNE Sec 34	3-27-1901	160	Stock					

NOTE: R—Denotes Regular Irrigation. F—Flood Irrigation.

Adequate Supply: Yes..... No..... Explain.....

Remarks * Lower Yellowstone Irrigation Project

Serial 459

Section 26		
	N.E.S.E	3.10
	S.W.S.E	16.90
	S.E.S.E	15.30
Section 35		
	N.W.N.E	3.70
		39.00 Total

** Not Placed

*** POD is 3/4 S.W.R. N.W.S.E. Sec. 26

**** Known as First Hay Creek

River Basin Yellowstone

Also in: Plat No.	Twp.	Rge.	Plat No.	Twp.	Rge.	Plat No.	Twp.	Rge.
Plat No.	Twp.	Rge.	Plat No.	Twp.	Rge.	Plat No.	Twp.	Rge.

Information From: Elsworth Candee

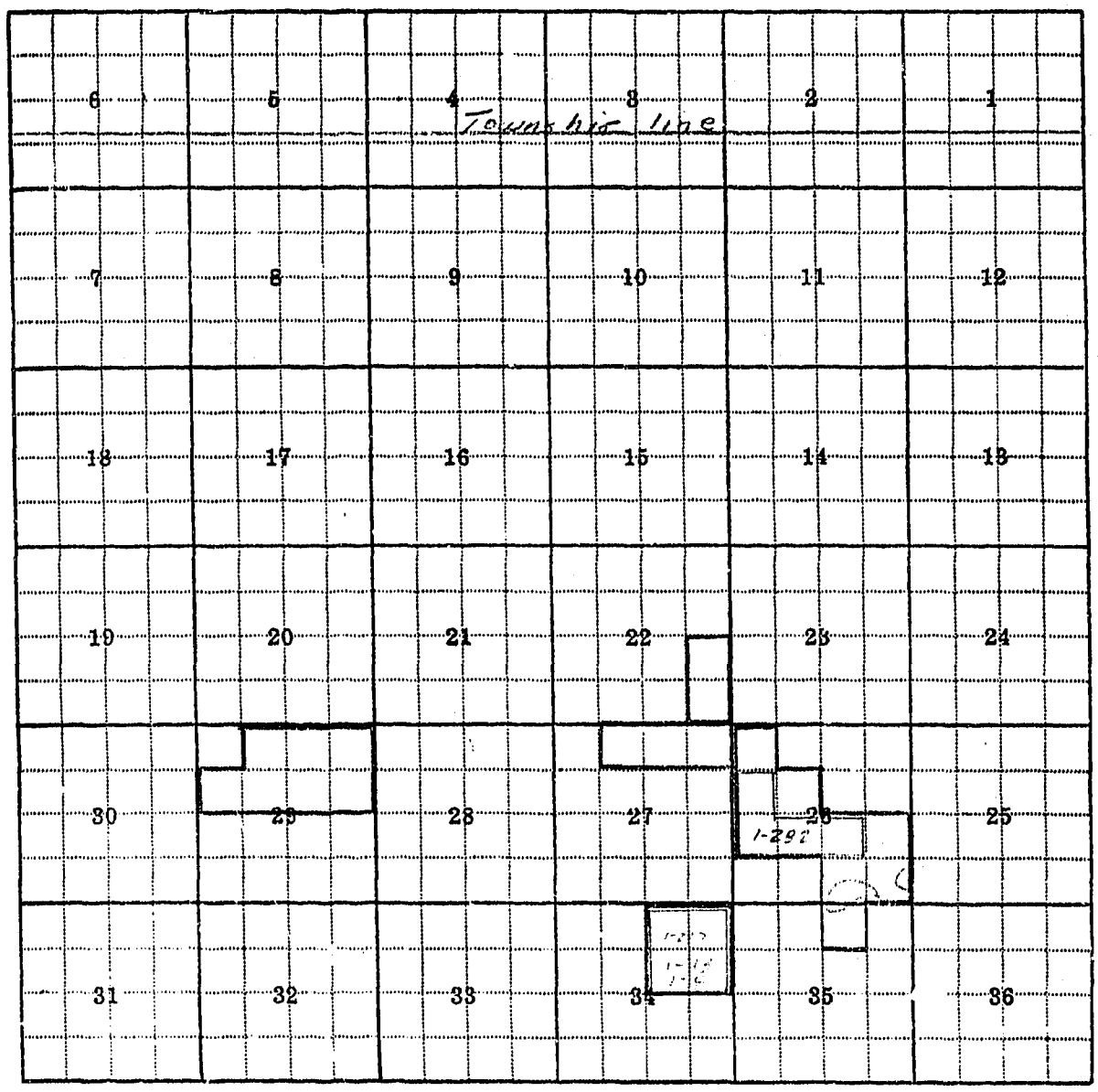

Land Ownership

F-1-A

County: Richland

T. 24N R. 59E Plat No. 39

Farm Checked: Date 7-10-69

MONTANA WATER RESOURCES BOARD

Water Resources Survey

Photo No. 1HH-64

By: D. Lap

Legal Land Owner: Richard & Diana Danielson

Address: Rte 1 Box 61 Sidney Mont.

Operator: Hugo L. Elsbeck Jr.

Address: Rte 1 Box 55 Sidney, Montana

Water is delivered by:— 1. Private System; 2. Ditch Company; 3. State Project; (4.) Federal Project; (5.) Irrigation District

App. No. Decree No.	NAME OF APPROPRIATOR TO WHOM DECREED	NAME OF STREAM	Date App. Date Priority	Miner's Inches	In Use	NAME OF DITCH (Water Delivered By)	No.	R/F	Present Irr. Acres	Irrigable Acres
1-267	Aime Gatieu	Hay Creek ***	10-17-1910	1920	No **					
		P.O. Dis. the NW/4 Sec 31 T24N R60E								
* See Rental	U. S. B. R.	Yellowstone River	—	—	Yes	Lower Yellowstone				
						Main Canal E	4/5	R	~~22.00~~	—
						Lateral J			35	

NOTE: R—Denotes Regular Irrigation. F—Flood Irrigation.

Adequate Supply: Yes..... No..... Explain.....

Remarks: Lower Yellowstone Irrigation Project

* Water Rental — this water rental also includes approximately 15 Acres in SWNW Sec 31 Richard Danielson SENE Sec 36 Gravity 33 Acres T24NR60E

** This right has not been used in the last 2 years. It is used at times when there is a water shortage and the water rentals are cut off. This right was last used in 1968. The land that this right is used on (when it is used) lies in Sec 31 T24N R60E. The land in Sec 36 T24N 59E which is shown as place of use is under Water Rental as shown above.

*** This Creek is now known as First Hay Creek

River Basin: Yellowstone

Also in: Plat No. 39 Twp. 24N Rge. 59E	Plat No. ..... Twp. ..... Rge.	Plat No. ..... Twp. ..... Rge. .....
Plat No. ..... Twp. ..... Rge.	Plat No. ..... Twp. ..... Rge.	Plat No. ..... Twp. ..... Rge. .....

Information From:

Hugo Elsbeck Jr.

6	5	4	3	2	1
7	8	9	10	11	12
18	17	16	15	14	13
19	20	21	22	23	24
30	29	28	27	26	25
31	32	33	34	35	36

Township Line

1-267

Land Ownership.....

F-1-A

Send Copy

MONTANA WATER RESOURCES BOARD

Water Resources Survey

County: Richland

Farm Checked: Date: 7-14-69

By: D. Lay

T. 24N R. 59E Plat No. 3B

Photo No. 1HH-184, 1HH-180, 6HH-154

Legal Land Owner: Chester L. & Damion Hillman

Address: Rte 1 Box 74A

Operator: Same

Address: Sidney, Montana

Water is delivered by:— (1) Private System; 2. Ditch Company; 3. State Project; 4. Federal Project; 5. Irrigation District

App. No. Decree No.	NAME OF APPROPRIATOR TO WHOM DECREED	NAME OF STREAM	Date App. Date Priority	Miner's Inches	In Use	NAME OF DITCH (Water Delivered By)	No.	R/F	Present Irr. Acres	Irrigable Acres
3-216	Walter R. Hillman	First Hay Creek* P.O.D. SWSW Sec 31	3-27-1941	1000	Stock					
3-213	Walter R. Hillman	First Hay Creek P.O.D. SWSW Sec 31	3-27-1941	160	Stock					
3-221	Chester L. Hillman	First Hay Creek - branches & Tribs. P.O.D. SWSW Sec 31	July-1943	2,000	Stock (91)					
3-165	Walter R. Hillman	Southwest Branch** P.O.D. in 1/3 Res Lot 2 Sec 6	7-13-1937	1000	Yes					
3-188	Walter R. Hillman	Certain trib of Second Hay Creek P.O.D. is 1/3 Res. Lot 2 Sec 6	10-20-1937	1,000	Yes	Hillman Reservoir	1	F	13 —	0
3-190	Walter R. Hillman	Certain trib of Second Hay Creek P.O.D is 1/3 Res Lot 2 Sec 6	10-20-1937	1,000	Yes					

NOTE: R—Denotes Regular Irrigation. F—Flood Irrigation.

Adequate Supply: Yes..... No..... Explain.....

Remarks: * Together with branches & tribs.
** & tribs of Second Hay Creek

River Basin: Yellowstone

Also in. Plat No. 4B	Twp. 23N	Rge. 59E	Plat No.	Twp.	Rge.	Plat No.	Twp.	Rge.
Plat No	Twp.	Rge.	Plat No.	Twp.	Rge.	Plat No.	Twp.	Rge.

Information From: Chester L. Hillman

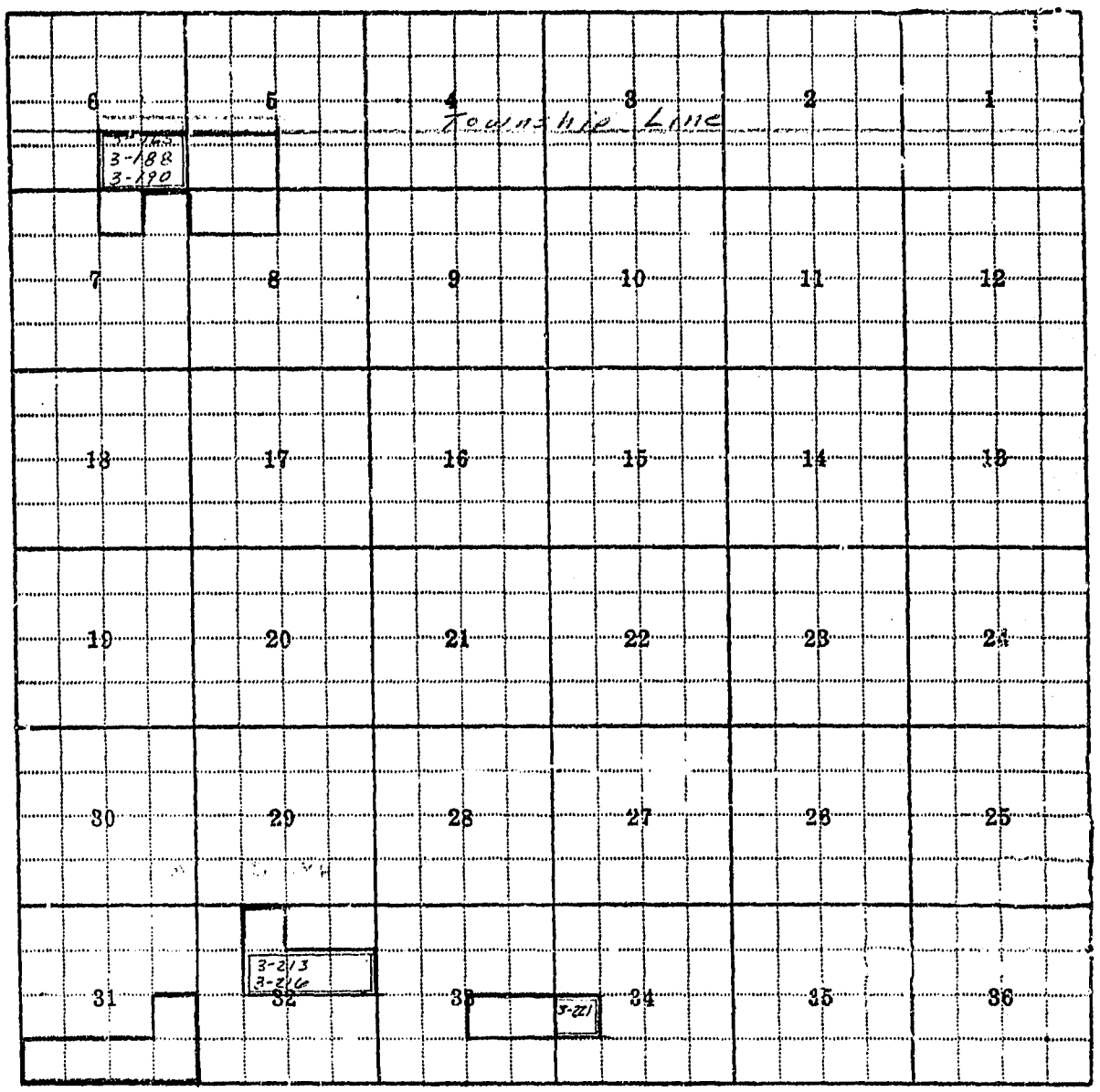

Land Ownership

F-1-A

County Richland

T. 24N R. 59E Plat No. 38

Farm Checked: Date 7-11-69

MONTANA WATER RESOURCES BOARD

Water Resources Survey

Photo No. 6HH-154

By D. Lay

Legal Land Owner Sherrill W. Henderson Address Rte [illegible] Sidney Mont.

Operator Same Address

Water is delivered by:— (1) Private System; 2. Ditch Company; 3. State Project; 4. Federal Project; 5. Irrigation District

App. No. Decree No.	NAME OF APPROPRIATOR TO WHOM DECREED	NAME OF STREAM	Date App. Date Priority	Miner's Inches	In Use	NAME OF DITCH (Water Delivered By)	No.	R/F	Present Irr. Acres	Irrigable Acres
3-211	S. W. Henderson	First Hay Creek	3-14-41	2,000	Yes					
		POD ***								
3-221	Chester L. Hillman	First Hay Creek *	7-1943	2,000	Yes (1)	Henderson Pumps	1	R	~~51.00~~	—
		POD ***				& Sprinklers			58.00	
1-122	John Melvihill	Hay Creek **	11-05-1903	1600	Yes (1)					
		POD ***								

NOTE: R—Denotes Regular Irrigation. F--Flood Irrigation.

Adequate Supply: Yes..... No..... Explain.....

Remarks * Includes Tributaries

** This creek is also known as First Hay Creek

*** P.O.D. is moveable pump sites along First Hay Creek on Henderson land. Pump furthest upstream is in SESW Sec 33

River Basin Yellowstone

Also in: Plat No. 48 Twp. 22 Rge. 59	Plat No. ..... Twp. ..... Rge.	Plat No. ..... Twp. ..... Rge. .....
Plat No. ..... Twp. ..... Rge.	Plat No. ..... Twp. ..... Rge.	Plat No. ..... Twp. ..... Rge. .....

Information From: Sherrill W. Henderson

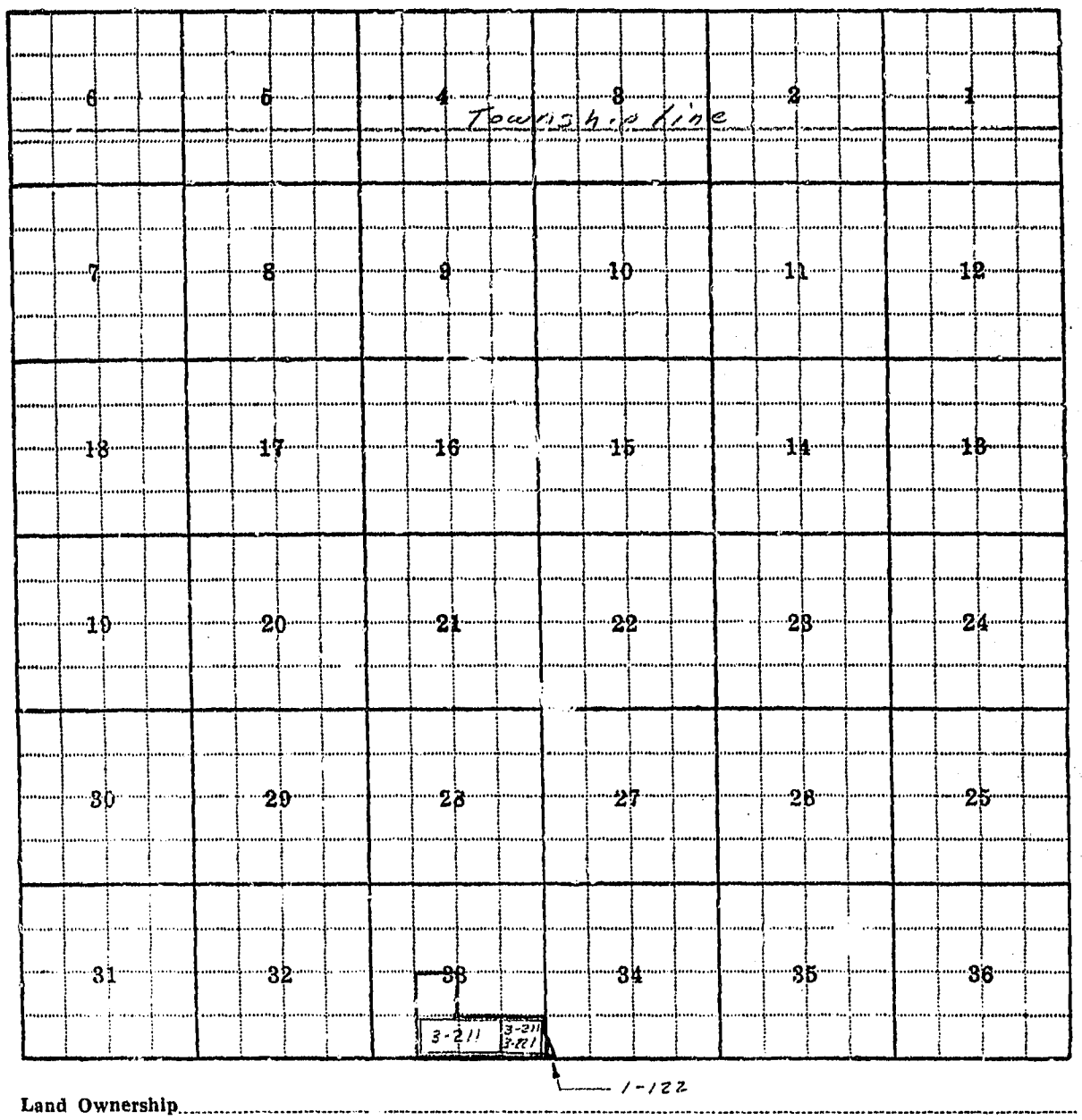

Land Ownership

F-1-A

County Richland

T 24N R 59E Plat No. 39

Farm Checked: Date 7-10-69

MONTANA WATER RESOURCES BOARD

Water Resources Survey

Photo No. 6HH-159

By D. Lay

Legal Land Owner John Steinbeisser

Address Rte 1 Box 85B Sidney, Montana

Operator Same

Address

Water is delivered by:— 1. Private System; 2. Ditch Company; 3. State Project; 4. Federal Project; 5. Irrigation District

App. No. Decree No.	NAME OF APPROPRIATOR TO WHOM DECREED	NAME OF STREAM	Date App. Date Priority	Miner's Inches	In Use	NAME OF DITCH (Water Delivered By)	No.	R/F	Present Irr. Acres	Irrigable Acres
1-122	John Melvihill	Hay Creek *	1-05-1903	1600	Stock(F)				0.00	0.00
		Pay is the same feed								

NOTE: R—Denotes Regular Irrigation. F—Flood Irrigation.

Adequate Supply: Yes..... No..... Explain.....

Remarks * Known as First Hay Creek

River Basin Yellowstone

Also in: Plat No.	Twp.	Rge.	Plat No.	Twp.	Rge.	Plat No.	Twp.	Rge.
Plat No.	Twp.	Rge.	Plat No.	Twp.	Rge.	Plat No.	Twp.	Rge.

Information From:

John Steinbeisser

6	5	4	3	2	1
7	8	9	10	11	12
18	17	16	15	14	13
19	20	21	22	23	24
30	29	28	27	26	25
31	32	33	34	35	36

Township Line

Land Ownership .....

F-1-A

County Richland

T. 24N R. 59E Plat No. 38

Farm Checked: Date 7-11-69

MONTANA WATER RESOURCES BOARD

Water Resources Survey

Photo No. 1HH-132

By D. Lay

1HH-132, 1HH-62

Legal Land Owner Ole Sundheim

Address R/c 1 Box 11 Fairview, Mont.

Operator Same

Address

Water is delivered by:— 1. Private System; 2. Ditch Company; 3. State Project; 4. Federal Project; 5. Irrigation District

App. No. Decree No.	NAME OF APPROPRIATOR TO WHOM DECREED	NAME OF STREAM	Date App. Date Priority	Miner's Inches	In Use	NAME OF DITCH (Water Delivered By)	No.	R/F	Present Irr. Acres	Irrigable Acres
1-135	C. P. Collins	Second Hay Creek	6-27-14	10 sq. ft.	Stock (PT)				0.00	0.00
		POD is SWR in lot 3 Sec 4								
1-155	C. P. Collins & Roy D. Collins	Second Hay Creek	5-2-07	400	Stock					
		POD is SWR in lot 3 Sec 4								
1-131	Roy D. Collins	of A Spring	4-25-1904	36 INCHES	Stock					
		POD is SWSW Sec 15								

NOTE: R—Denotes Regular Irrigation. F—Flood Irrigation.

Adequate Supply: Yes..... No..... Explain.....

Remarks.....

River Basin Yellowstone

Also in: Plat No.	Twp.	Rge	Plat No.	Twp.	Rge	Plat No.	Twp.	Rge
Plat No.	Twp.	Rge	Plat No.	Twp.	Rge	Plat No.	Twp.	Rge

Information From:

Ole Sundheim

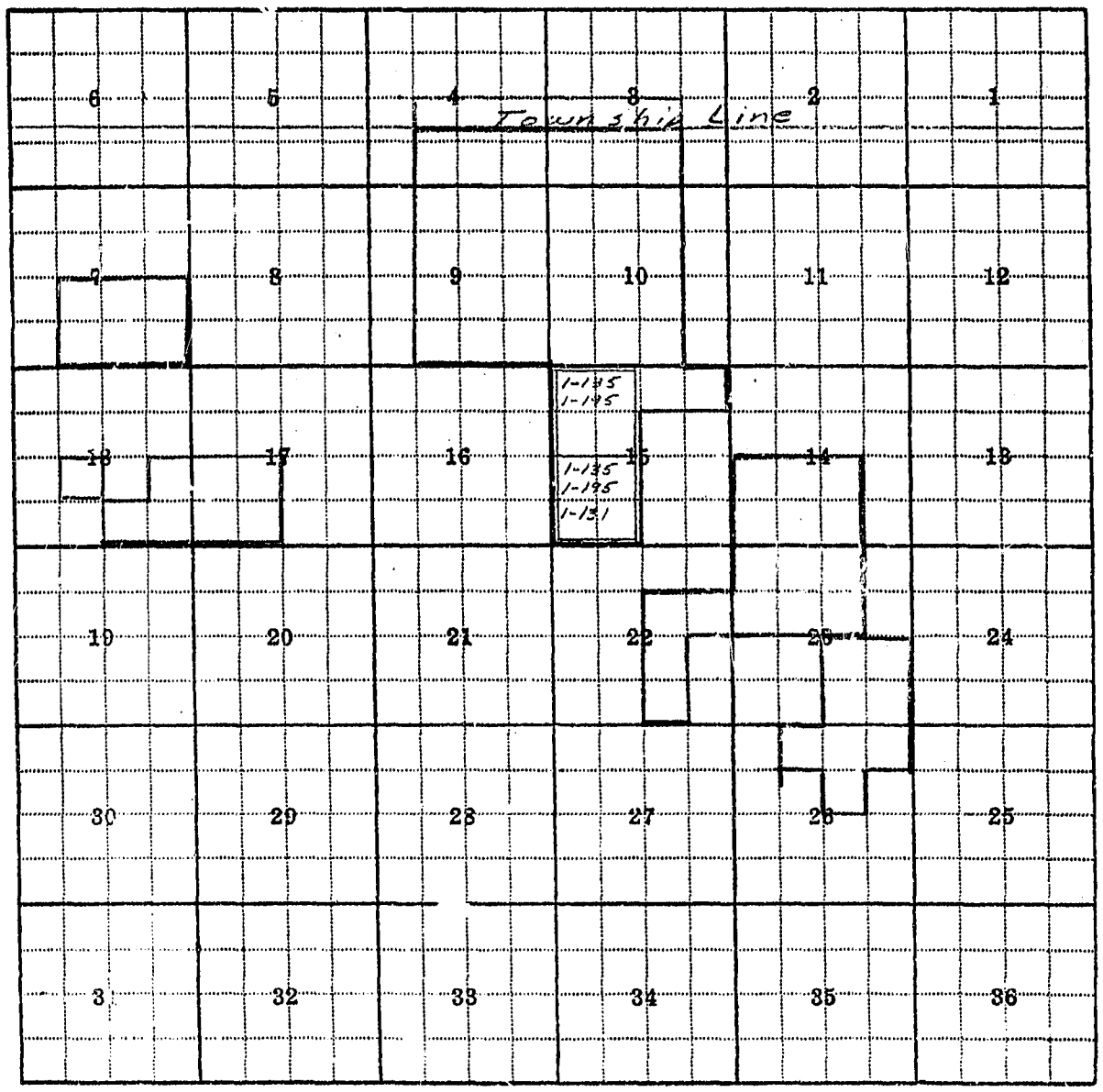

Land Ownership

F-1-A

County Richland

T. 24N R. 59E Plat No. 38

Farm Checked: Date 7-11-69

MONTANA WATER RESOURCES BOARD

Water Resources Survey

Photo No. 1HH-62

By D. Lay

Legal Land Owner Boyd C. & Shirley L. Hardy Address Rte 1 Box 72A Fairview, Mont

Operator Same Address

Water is delivered by:— 1. Private System; 2. Ditch Company; 3. State Project; 4. Federal Project; 5. Irrigation District

App. No. Decree No.	NAME OF APPROPRIATOR TO WHOM DECREED	NAME OF STREAM	Date App. Date Priority	Miner's Inches	In Use	NAME OF DITCH (Water Delivered By)	No.	R/F	Present Irr. Acres	Irrigable Acres
1-259	Andrew O. Foss	Third Hay Creek	5-31-1910	500	Stock				0.00	0.00
		BOD SWSE Sec 13		CU IN.						

NOTE: R—Denotes Regular Irrigation. F—Flood Irrigation.

Adequate Supply: Yes..... No..... Explain.....

Remarks.....

River Basin Yellowstone

Also in: Plat No. Twp. Rge.	Plat No. Twp. Rge.	Plat No. Twp. Rge.
Plat No. Twp. Rge.	Plat No. Twp. Rge.	Plat No. Twp. Rge.

Information From: Boyd Hardy

6	5	4	3	2	1
7	8	9	10	11	12
18	17	16	15	14	13
19	20	21	22	23	24
30	29	28	27	26	25
31	32	33	34	35	36

Township Line

1-25

Land Ownership

F-1-A

County Richland

T. 24N R. 59E Plat No. 38

Farm Checked: Date 7-14-69

MONTANA WATER RESOURCES BOARD

Water Resources Survey

Photo No. 1HH-130-

By D. Lay

1HH-62

Legal Land Owner Allen & Marjorie Watts

Address Rte 1 Box 71

Operator George Watts c/o

Address Fairview, Montana

Water is delivered by:— 1. Private System; 2. Ditch Company; 3. State Project; 4. Federal Project; 5. Irrigation District

App. No. Decree No.	NAME OF APPROPRIATOR TO WHOM DECREED	NAME OF STREAM	Date App. Date Priority	Miner's Inches	In Use	NAME OF DITCH (Water Delivered By)	No.	R/F	Present Irr. Acres	Irrigable Acres
1-135	C. P. Collins	Second Hay Creek	6-27-1914	10 Sq. Ft	Stock (PT)				0.00	0.00
		P.O.D. is SW SE Sec. 15								

NOTE: R—Denotes Regular Irrigation. F—Flood Irrigation.

Adequate Supply: Yes ..... No ..... Explain .....

Remarks

* Brother to George Watts, also has c/o for the remaining portion of Allen Watts land in this Township.

River Basin Yellowstone

Also in: Plat No. 39 Twp. 24N Rge. 60E	Plat No. ..... Twp. ..... Rge.	Plat No. ..... Twp. ..... Rge. .....
Plat No. ..... Twp. ..... Rge.	Plat No. ..... Twp. ..... Rge.	Plat No. ..... Twp. ..... Rge. .....

Information From:

* James Watts

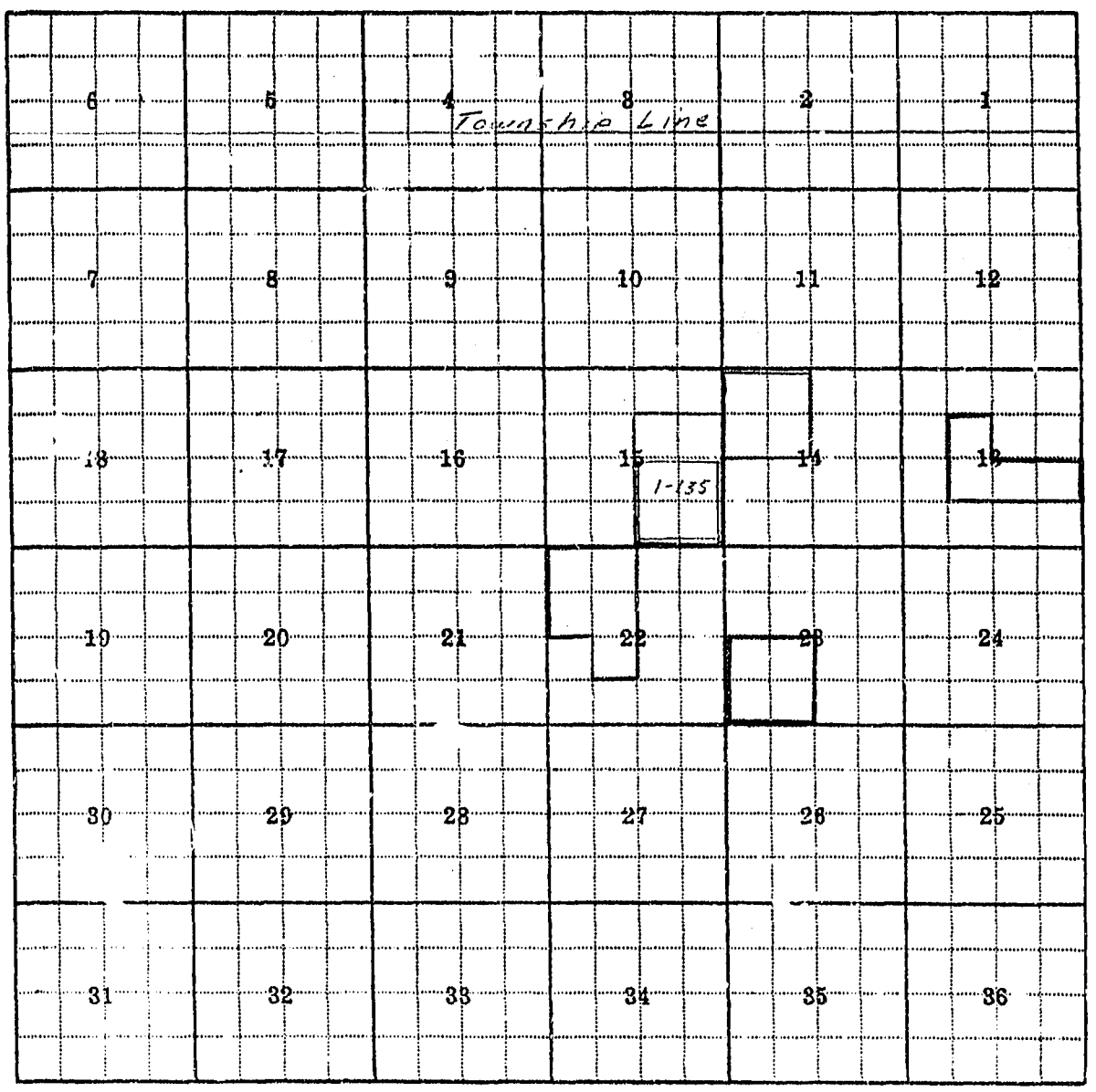

Land Ownership