

Land Ownership

.....

.....

.....

F-1-A

County Blaine

T. 24N R. 62E Plat No. 337

Farm Checked: Date 9-4-67

MONTANA WATER RESOURCES BOARD
Water Resources Survey

Photo No. 24N-140

By PAT RUSSELL

Legal Land Owner EDWARD ADAMS

Address Fairview Addn

Operator EDWARD ADAMS

Address same

Water is delivered by:— 1. Private System; 2. Ditch Company; 3. State Project; 4. Federal Project; 5. Irrigation District

App. No. Decree No.	NAME OF APPROPRIATOR TO WHOM DECREED	NAME OF STREAM	Date App. Date Priority	Miner's Inches	In Use	NAME OF DITCH (Water Delivered By)	No.	R/F	Present Irr. Acres	Irrigable Acres
					YES	LOWER YELLOWSTONE DITCH COMPANY L.C. # 104			1200 1900	

NOTE: R—Denotes Regular Irrigation. F—Flood Irrigation.

Adequate Supply: Yes No Explain
Remarks AS DITCH RIPPED

ADAMS

LAND IN SW 1/4 SEC 8 CITY LOTS IN SOUTH FAIRVIEW ADDITION - ALL LOTS IN BLOCKS 11, 12, 3, 4, 5 & 6 NOT ON PROJECT LIST. HE IS NOT ASSESSED FOR THIS LAND YET, AS IT IS NEWLY DEVELOPED.

River Basin YELLOWSTONE

Also in: Plat No. Twp. Rge.	Plat No. Twp. Rge.	Plat No. Twp. Rge.	Plat No. Twp. Rge.
Plat No. Twp. Rge.	Plat No. Twp. Rge.	Plat No. Twp. Rge.	Plat No. Twp. Rge.

Information From:
EDWARD ADAMS

	6	5	4	3	2	1
7	8	9	10	11	12	
	13					
18	17	16	15	14	13	
19	20	21	22	23	24	
30	29	28	27	26	25	
31	32	33	34	35	36	

Land Ownership.....

F-1-A

County.....

T.....R..... Plat No. 37

Farm Checked: Date 7/1/58

MONTANA WATER RESOURCES BOARD
Water Resources Survey

Photo No. 114188

By J. Ferris & D. Gegele

Legal Land Owner.....

Address FAIRVIEW

Operator SAME

Address.....

Water is delivered by:— 1. Private System; 2. Ditch Company; 3. State Project; 4. Federal Project; 5. Irrigation District

App. No. Decree No.	NAME OF APPROPRIATOR TO WHOM DECREED	NAME OF STREAM	Date App. Date Priority	Miner's Inches	In Use	NAME OF DITCH (Water Delivered By)	No.	R/F	Present Irr. Acres	Irrigable Acres
114188	J. Ferris	FAIRVIEW DITCH			YES	FAIRVIEW DITCH LAT M	1	R	6.00	

NOTE: R—Denotes Regular Irrigation. F—Flood Irrigation.

Adequate Supply? No Explain.....

Remarks.....

SCHOOL DIST 13 OWNS ALL LOTS IN SOUTH FAIRVIEW ADDITION IN THE FOLLOWING BLOCKS: 1, 2, 7, 8, 9, 10, 30, 31, 32, 33, 44 & 45

River Basin.....

Also in: Plat No..... Twp..... Rge.....	Plat No..... Twp..... Rge.....	Plat No..... Twp..... Rge.....
Plat No..... Twp..... Rge.....	Plat No..... Twp..... Rge.....	Plat No..... Twp..... Rge.....

Information From:
JERRY FERRIS }
JOHN AGELE } CUSTODIANS

6	5	4	3	2	1
7	8	9	10	11	12
13	17	16	15	14	13
19	20	21	22	23	24
29	29	28	27	26	25
31	32	33	34	35	36

Land Ownership

.....

.....

F-1-A

County BIG HORN

T. 24N R. 60E Plat No. 5

Farm Checked: Date 9-5-62

MONTANA WATER RESOURCES BOARD Water Resources Survey

Photo No. 444-140

By PAUL MISSELL

Legal Land Owner EDWIN M. L. WOLFE, NTGS Address MILLISTON, NORTH DAKOTA

Operator SOME Address SOME

Water is delivered by:— 1. Private System; 2. Ditch Company; 3. State Project; 4. Federal Project; 5. Irrigation District

App. No. Decree No.	NAME OF APPROPRIATOR TO WHOM DECREED	NAME OF STREAM	Date App. Date Priority	Miner's Inches	In Use	NAME OF DITCH (Water Delivered By)	No.	R/F	Present Irr. Acres	Irrigable Acres
<u>94E PROJ</u>	<u>C.S. B.R.</u>	<u>YELLOWSTONE RIVER</u>	<u>—</u>	<u>—</u>	<u>YES</u>	<u>LOWER YELLOWSTONE</u> <u>MAIN CANAL LET 1-2</u>	<u>42</u>	<u>F</u>	<u>32.00</u> <u>OK</u>	<u>2.50</u> <u>NONE</u>

NOTE: R—Denotes Regular Irrigation. F—Flood Irrigation.

Adequate Supply: Yes..... No..... Explain..... ** DITCH RIDER

Remarks ... IRRIGATION PROJECT DISTRICT ...

... RIDE

... 32 Ac. Per

.....

.....

.....

.....

.....

..... River Basin YELLOWSTONE

Also in: Plat No..... Twp..... Rge..... || Plat No..... Twp..... Rge..... || Plat No..... Twp..... Rge.....

Plat No..... Twp..... Rge..... || Plat No..... Twp..... Rge..... || Plat No..... Twp..... Rge.....

Information From: ** REX WILSON

6	5	4	3	2	1
7	8	9	10	11	12
13	14	15	16	17	18
19	20	21	22	23	24
25	26	27	28	29	30
31	32	33	34	35	36

Land Ownership.....

.....

.....

F-1-A

County BEAUFORT

T. 24N R. 60E Plat No. 39

Farm Checked: Date 7-3-69

MONTANA WATER RESOURCES BOARD
Water Resources Survey

Photo No. 644-190

By THE MUSEUM



Legal Land Owner CHARLES H. HUNTER

Address EL PASO MOUNT

Operator SAME

Address SAME

Water is delivered by: — 1. Private System; 2. Ditch Company; 3. State Project; 4. Federal Project; 5. Irrigation District

App. No. / Decree No.	NAME OF APPROPRIATOR TO WHOM DECREED	NAME OF STREAM	Date App. / Date Priority	Miner's Inches	In Use	NAME OF DITCH (Water Delivered By)	No.	R/F	Present Irr. Acres	Irrigable Acres
* SEE PAGE	<u>U.S. G.P.</u>	<u>YELLOWSTONE RIVER</u>			<u>YES</u>	<u>LOWER YELLOWSTONE MAIN CANAL</u>	<u>45</u>	<u>R</u>	<u>103</u> <u>98</u>	<u>5</u> <u>5</u>

NOTE: R—Denotes Regular Irrigation. F—Flood Irrigation.

Adequate Supply: Yes No Explain

Remarks * LOWER YELLOWSTONE IRRIGATION PROJECT DISTRICT 1
T. 24N R. 60E
SE 1/4 39 51
SE 1/4 39 51
TOTAL 74.51

103 Ac. Pl.

Also lands in Twp. 24N, R. 60E, & NAME OF DEC. 12

River Basin YELLOWSTONE

Also in: Plat No. Twp. Rge.	Plat No. Twp. Rge.	Plat No. Twp. Rge.
Plat No. Twp. Rge.	Plat No. Twp. Rge.	Plat No. Twp. Rge.

Information From: ANTHONY KLOSE

6	5	4	3	2	1
7	8	9	10	11	12
13	14	15	16	17	18
19	20	21	22	23	24
25	26	27	28	29	30
31	32	33	34	35	36

Land Ownership

F-1-A

County RICHLAND

T. 24N R. 60E Plat No. 39

Farm Checked: Date 9-5-69

MONTANA WATER RESOURCES BOARD
Water Resources Survey

Photo No. 6HH-140

By PAT RUSSELL

Legal Land Owner ALFRED MILLER

Address FARVIEW MONT

Operator SAME Address SAME

Water is delivered by: — 1. Private System; 2. Ditch Company; 3. State Project; 4. Federal Project; 5. Irrigation District

App. No. Decree No.	NAME OF APPROPRIATOR TO WHOM DECREEED	NAME OF STREAM	Date App. Date Priority	Miner's Inches	In Use	NAME OF DITCH (Water Delivered By)	No.	R/F	Present Irr. Acres	Irrigable Acres
* <u>SEC PROJ</u>	<u>U.S.B.R.</u>	<u>YELLOWSTON RIVER</u>			<u>YES</u>	<u>LOWER YELLOWSTONE MAIN CANAL LATERALS</u>	<u>45</u>	<u>R</u>	<u>51.00</u> <u>53.00</u>	

NOTE: R—Denotes Regular Irrigation. F—Flood Irrigation.

Adequate Supply: Yes..... No..... Explain.....


Remarks * LOWER YELLOWSTONE IRRIGATION PROJECT DISTRICT 1

SERIAL 479 SEC 17 LOT 3 36.54
479 LOT 4 36.54 51.00
TOTAL 62.34

River Basin YELLOWSTONE

Also in: Plat No..... Twp..... Rge.....	Plat No..... Twp..... Rge.....	Plat No..... Twp..... Rge.....
Plat No..... Twp..... Rge.....	Plat No..... Twp..... Rge.....	Plat No..... Twp..... Rge.....

Information From:
ALFRED MILLER



Land Ownership.....

.....

.....

F-1-A

County RICHLAND

T. 24N R. 60E Plat No. 59

Farm Checked: Date 9-3-69

MONTANA WATER RESOURCES BOARD
Water Resources Survey

Photo No. GH-140

By PHIL RUSSELL

Legal Land Owner NORMAN R SWANSON Address FAIRVIEW MONT

Operator SAME Address SAME

Water is delivered by:— 1. Private System; 2. Ditch Company; 3. State Project; 4. Federal Project; 5. Irrigation District

App. No. Decree No.	NAME OF APPROPRIATOR TO WHOM DECREED	NAME OF STREAM	Date App. Date Priority	Miner's Inches	In Use	NAME OF DITCH (Water Delivered By)	No.	R/F	Present Irr. Acres	Irrigable Acres
* SEE PROJ	U.S. B.R.	YELLOWSTONE RIVER	---	---	YES	LOWER YELLOWSTONE MAIN CANAL LATER	415	R	20K	✓

NOTE: R—Denotes Regular Irrigation. F—Flood Irrigation.


Adequate Supply: Yes No Explain

Remarks: LOWER YELLOWSTONE IRRIGATION PROJECT DISTRICT 1-24N P. 60E
SERIAL 472-1 CASE LATER NW SE 2.00 SEC. 17

River Basin YELLOWSTONE

Also in: Plat No. Twp. Rge.	Plat No. Twp. Rge.	Plat No. Twp. Rge.
Plat No. Twp. Rge.	Plat No. Twp. Rge.	Plat No. Twp. Rge.

Information From: ALFRED MILLER

6	5	4	3	2	1
7	8	9	10	11	12
13	14 	15	16	17	18
19	20	21	22	23	24
25	26	27	28	29	30
31	32	33	34	35	36

Land Ownership

.....

.....

.....

F-1-A

County RICHMOND

T. 24N R. 60E Plat No. 39

Farm Checked: Date 9-3-67

MONTANA WATER RESOURCES BOARD

Photo No. 644-140

Water Resources Survey

By PAT RUSSEL

Legal Land Owner ROBERT E. JONCE WINDREK

Address FAIRVIEW, MONTANA

Operator SAME

Address SAME

Water is delivered by:— 1. Private System; 2. Ditch Company; 3. State Project; 4. Federal Project; 5. Irrigation District

App. No. Decree No.	NAME OF APPROPRIATOR TO WHOM DECREED	NAME OF STREAM	Date App. Date Priority	Miner's Inches	In Use	NAME OF DITCH (Water Delivered By)	No.	R/F	Present Irr. Acres	Irrigable Acres
* SEE FRONT	U.S.P.R.	YELLOWSTONE RIVER	—	—	YES	LOWER YELLOWSTONE HORN CANYON LOT 1	45	R	2.86	—

NOTE: R—Denotes Regular Irrigation. F—Flood Irrigation.

Adequate Supply: Yes..... No..... Explain.....

Remarks.....

* LOWER YELLOWSTONE IRRIGATION PROJECT DISTRICT 1
TWIN-EDGE
SERIAL # 479-D SEC. 17 T. 24N R. 60E

River Basin YELLOWSTONE

Also in: Plat No..... Twp..... Rge.....	Plat No..... Twp..... Rge.....	Plat No..... Twp..... Rge.....	Plat No..... Twp..... Rge.....
Plat No..... Twp..... Rge.....	Plat No..... Twp..... Rge.....	Plat No..... Twp..... Rge.....	Plat No..... Twp..... Rge.....

Information From: MICHAEL MILLER

6	5	4	3	2	1
7	8	9	10	11	12
13	14	15	16	17	18
19	20	21	22	23	24
25	26	27	28	29	30
31	32	33	34	35	36

Land Ownership

2368

F-1-A

County BILLINGS

T. 9N R. 10E Plat No. 39

MONTANA WATER RESOURCES BOARD
Water Resources Survey

Farm Checked: Date 9-3-61

Photo No. G.H.H. 140

By R.D. RUSSELL

Legal Land Owner ANTONE ANNIE KLOSE Address PARSONS MONT.

Operator SAME Address SAME

Water is delivered by: 1. Private System; 2. Ditch Company; 3. State Project; 4. Federal Project; 5. Irrigation District

App. No. Decree No.	NAME OF APPROPRIATOR TO WHOM DECREE	NAME OF STREAM	Date App. Date Priority	Miner's Inches	In Use	NAME OF DITCH (Water Delivered By)	No.	R/F	Present Irr. Acres	Irrigable Acres
* SEE PAGE 2	11.9.57	YELLOWSTONE RIVER			YES	LOWER YELLOWSTONE MAIN CANAL LEFT	46	R	17500	1094
** A-479	John P. Meadows	Paul H. Cowles	APR 30-20	120	NO				171.00	NONE

NOTE: R—Denotes Regular Irrigation. F—Flood Irrigation.

Adequate Supply: Yes..... No..... Explain 175 Ac. Pl.

Remarks LOWER YELLOWSTONE IRRIGATION PROJECT DISTRICT 1

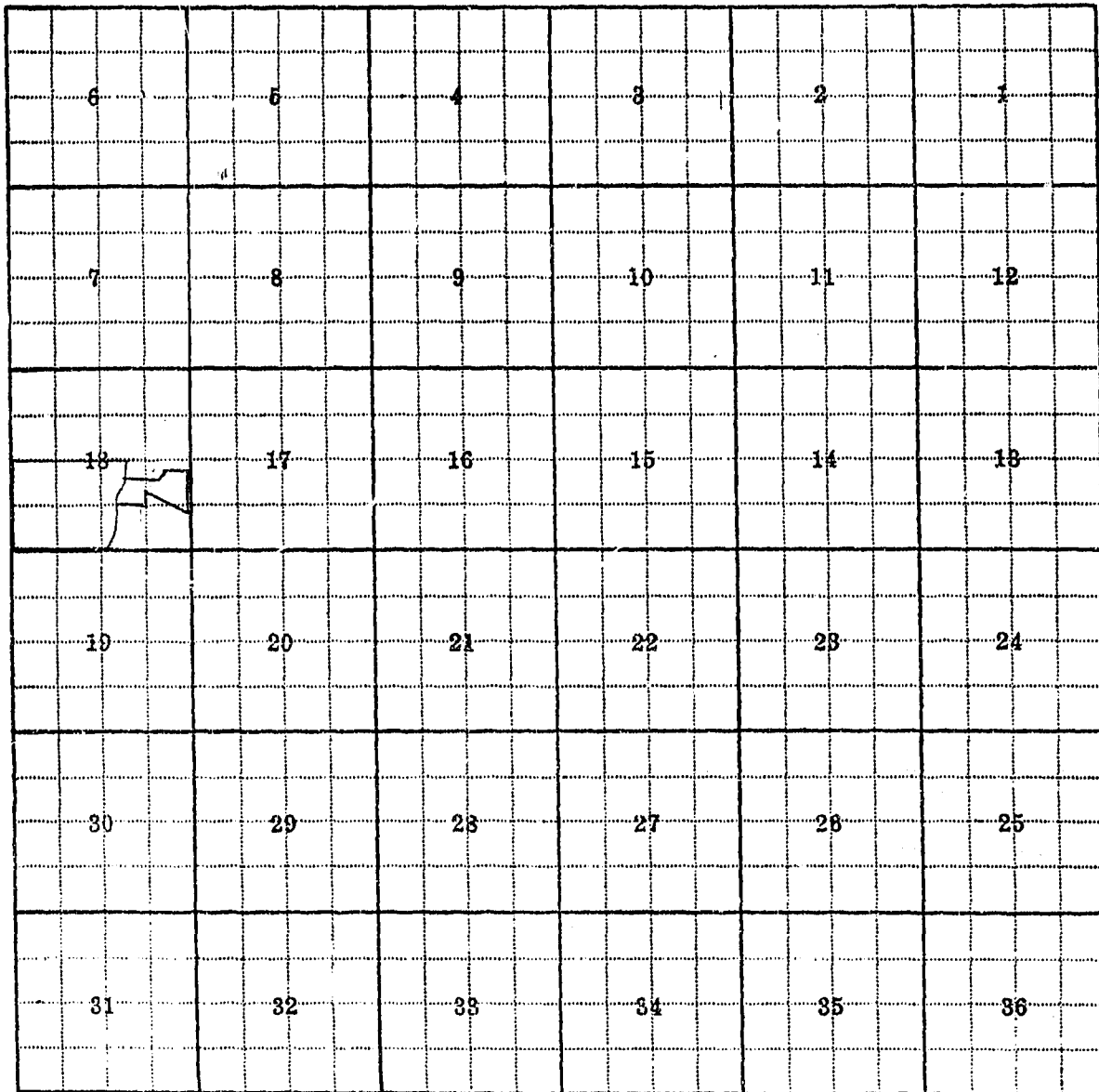
4672	30000	37.88
479	171.00	183.94
TOTAL	37180	183.94

** placed from N.E.D. list River Basin YELLOWSTONE

Also in: Plat No. Twp. Rge.	Plat No. Twp. Rge.	Plat No. Twp. Rge.	Information From: <u>ANTONE KLOSE</u>
Plat No. Twp. Rge.	Plat No. Twp. Rge.	Plat No. Twp. Rge.	

6	5	4	3	2	1
7	8	9	10	11	12
18	17	16	15	14	13
19	20	21	22	23	24
30	29	28	27	26	25
31	32	33	34	35	36

Land Ownership.....



Land Ownership.....

F-1-A

County RICHMOND

T. 24N R. 60E Plat No. 39

Farm Checked: Date 7-3-69

MONTANA WATER RESOURCES BOARD
Water Resources Survey

Photo No. GWR-140

By PAT RUSSELL

Legal Land Owner KENNETH CISNA

Address FARMER WEST

Operator SENE

Address SENE

Water is delivered by:— 1. Private System; 2. Ditch Company; 3. State Project; 4. Federal Project; 5. Irrigation District

App. No. Decree No.	NAME OF APPROPRIATOR TO WHOM DECREED	NAME OF STREAM	Date App. Date Priority	Miner's Inches	In Use	NAME OF DITCH (Water Delivered By)	No.	R/F	Present Irr. Acres	Irrigable Acres
* SEE 1422	U.S.B.R.	YELLOWSTONE RIVER	—	—	YES	LOWER YELLOWSTONE MAIN CANAL	14	R	73.80 65.00	—

NOTE: R—Denotes Regular Irrigation. F—Flood Irrigation.

Adequate Supply: Yes..... No..... Explain.....

Remarks * LOWER YELLOWSTONE IRRIGATION PROJECT DISTRICT-1

T- 24N R- 60E

SEE DECREE 1422 S24-17 34SW 36.70

SEE DECREE 1423 SEC 20 NE 1/4 S24-17 34SW 73.80

SEE DECREE 1423 SEC 20 NE 1/4 S24-17 34SW 73.80

River Basin YELLOWSTONE

Also in: Plat No..... Twp..... Rge.....	Plat No..... Twp..... Rge.....	Plat No..... Twp..... Rge.....
Plat No..... Twp..... Rge.....	Plat No..... Twp..... Rge.....	Plat No..... Twp..... Rge.....

Information From:
KENNETH CISNA

6	5	4	3	2	1
7	8	9	10	11	12
13	14	15	16	17	18
19	20	21	22	23	24
25	26	27	28	29	30
31	32	33	34	35	36

Land Ownership

.....

.....

.....

STATE OF TEXAS
COUNTY OF DALLAS

F-1-A

County BEAUFORT

T. 21N R. 62E Plat No. 59

Farm Checked: Date 7-3-67

MONTANA WATER RESOURCES BOARD
Water Resources Survey

Photo No. 6.H.H. 1467

By PAUL RUSSELL



Legal Land Owner K.H. GARDNER

Address FERRVIEW MONT.

Operator SAME

Address SAME

Water is delivered by:-- 1. Private System; 2. Ditch Company; 3. State Project; 4. Federal Project; 5. Irrigation District

App. No. Decree No.	NAME OF APPROPRIATOR TO WHOM DECREED	NAME OF STREAM	Date App. Date Priority	Miner's Inches	In Use	NAME OF DITCH (Water Delivered By)	No.	R/F	Present Irr. Acres	Irrigable Acres
* SEE PAGE	<u>U.S.B.R.</u>	<u>YELLOWSTONE RIVER</u>	<u>---</u>	<u>---</u>	<u>YES</u>	<u>LOWER YELLOWSTONE DITCH CANAL 161-2</u>	<u>446</u>	<u>R</u>	<u>7.62</u>	<u>---</u>

NOTE: R--Denotes Regular Irrigation. F--Flood Irrigation.

Adequate Supply: Yes No Explain

Remarks * LOWER YELLOWSTONE IRRIGATION DISTRICT

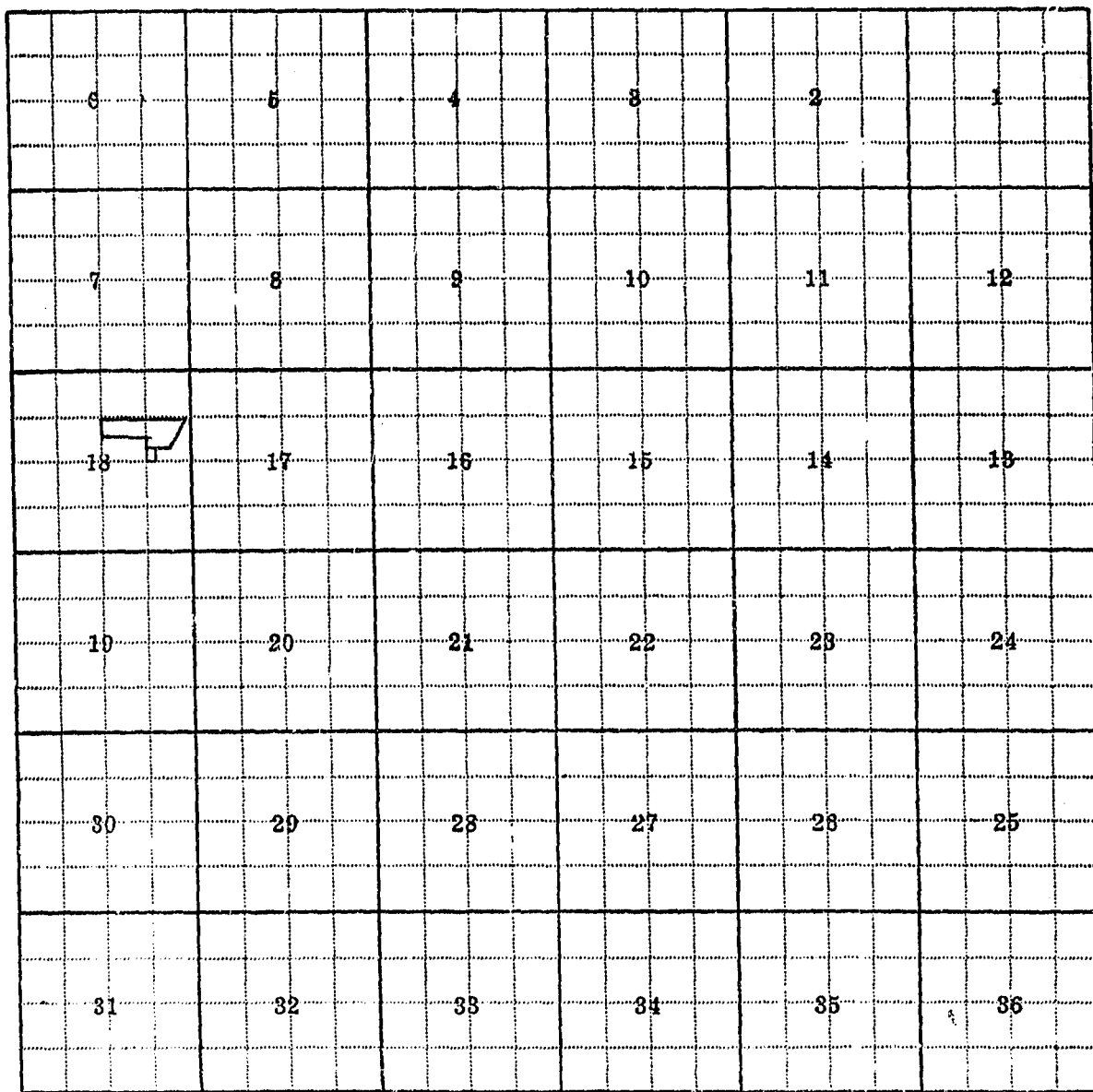
FERRVIEW

BEAUFORT COUNTY, MONTANA

River Basin YELLOWSTONE

Also in: Plat No. Twp. Rge.	Plat No. Twp. Rge.	Plat No. Twp. Rge.
Plat No. Twp. Rge.	Plat No. Twp. Rge.	Plat No. Twp. Rge.

Information From: K.H. GARDNER



Land Ownership

.....

.....

F-1-A

County RICHMOND

T. 24N R. 60E Plat No. 39

Farm Checked: Date 9-3-69

MONTANA WATER RESOURCES BOARD
Water Resources Survey

Photo No. 644-14

By PAE RUSSELL



Legal Land Owner EMMANUEL FIKLER

Address FARMVIEW MONT.

Operator SAME

Address SAME

Water is delivered by:— 1. Private System; 2. Ditch Company; 3. State Project; 4. Federal Project; 5. Irrigation District

App. No. Decree No.	NAME OF APPROPRIATOR TO WHOM DECREED	NAME OF STREAM	Date App. Date Priority	Miner's Inches	In Use	NAME OF DITCH (Water Delivered By)	No.	R/F	Present Irr. Acres	Irrigable Acres
* SEE DIST	<u>U.S.D.</u>	<u>YELLOWSTONE RIVER</u>	—	—	<u>YES</u>	<u>LOWER YELLOWSTONE</u> <u>MAIN CANAL LOT-1</u>	<u>1/2</u>	<u>R</u>	<u>1.80</u>	<u>0</u>

NOTE: R—Denotes Regular Irrigation. F—Flood Irrigation.

Adequate Supply: Yes No Explain ** DITCH RIDER

Remarks * LONG DISTANCE DELIVERY THROUGH DISTRICT 1
U.S.D. 2-1-3
SERRAVALLO'S SUBS. STAGE, A.S.C.

River Basin YELLOWSTONE

Also in: Plat No. <u> </u> Twp. <u> </u> Rge. <u> </u>	Plat No. <u> </u> Twp. <u> </u> Rge. <u> </u>	Plat No. <u> </u> Twp. <u> </u> Rge. <u> </u>	Information From:
Plat No. <u> </u> Twp. <u> </u> Rge. <u> </u>	Plat No. <u> </u> Twp. <u> </u> Rge. <u> </u>	Plat No. <u> </u> Twp. <u> </u> Rge. <u> </u>	<u>**</u> <u>GEN. WILSON</u>

6	6	4	8	2	1
7	8	9	10	11	12
13	17	16	15	14	13
19	20	21	22	23	24
30	29	28	27	26	25
31	32	33	34	35	36

Land Ownership.....

.....

.....

F-1-A

County BILLINGS

T. 24N R. 60E Plat No. 39

Farm Checked: Date 9-3-69

MONTANA WATER RESOURCES BOARD
Water Resources Survey

Photo No. 6111-140

By PAT RUSSELL

Legal Land Owner ORVAL MARTIN

Address FAIRVIEW, MONT

Operator SAME

Address SAME

Water is delivered by: — 1. Private System; 2. Ditch Company; 3. State Project; 4. Federal Project; 5. Irrigation District

App. No. Decree No.	NAME OF APPROPRIATOR TO WHOM DECREED	NAME OF STREAM	Date App. Date Priority	Miner's Inches	In Use	NAME OF DITCH (Water Delivered By)	No.	R/F	Present Irr. Acres	Irrigable Acres
* SEE PROT	USBR	YELLOWSTONE RIVER	—	—	YES	LOWER YELLOWSTONE MAIN CANAL LOT 1-2	46	R	1.00	—

NOTE: R—Denotes Regular Irrigation. F—Flood Irrigation.

Adequate Supply: Yes..... No..... Explain.....

Remarks SEC. 18

* THIS NAME (ORVAL MARTIN) NOT LISTED UNDER PROT. & SHOULD BE

River Basin YELLOWSTONE

Also in: Plat No..... Twp..... Rge.....	Plat No..... Twp..... Rge.....	Plat No..... Twp..... Rge.....	Plat No..... Twp..... Rge.....
Plat No..... Twp..... Rge.....	Plat No..... Twp..... Rge.....	Plat No..... Twp..... Rge.....	Plat No..... Twp..... Rge.....

Information From: ORVAL MARTIN

F-1-A

County RICHLAND

T. 24N R. 6E Plat No. 39

Farm Checked: Date 7-3-69

MONTANA WATER RESOURCES BOARD
Water Resources Survey

Photo No. 244-119

By PHIL RUSSELL

Legal Land Owner DANIEL WATTS

Address FARVIEW MONT.

Operator DBS

Address SAME

Water is delivered by:— 1. Private System; 2. Ditch Company; 3. State Project; 4. Federal Project; 5. Irrigation District

App. No. Decree No.	NAME OF APPROPRIATOR TO WHOM DECREED	NAME OF STREAM	Date App. Date Priority	Miner's Inches	In Use	NAME OF DITCH (Water Delivered By)	No.	R/F	Present Irr. Acres	Irrigable Acres
489001	L.S.B.R.	YELLOWSTONE RIVER	---	---	YES	LAKE YELLOWSTONE MAIN CANAL 1A-12	4/5	R	0.94	

NOTE: R—Denotes Regular Irrigation. F—Flood Irrigation.

Adequate Supply: Yes No Explain

Remarks LAKE YELLOWSTONE IRRIGATION DISTRICT-1
489001
489001-12-15 PART SAME IRRIGATION CANAL

River Basin YELLOWSTONE

Also in: Plat No. Twp. Rge. || Plat No. Twp. Rge. || Plat No. Twp. Rge.
Plat No. Twp. Rge. || Plat No. Twp. Rge. || Plat No. Twp. Rge.

Information From:
DANIEL WATTS

6	5	4	3	2	1
7	8	9	10	11	12
13	17	16	15	14	18
19	20	21	22	23	24
29	29	28	27	26	25
31	32	33	34	35	36

Land Ownership.....

F-1-A

County RIKLAND

T. 24N R. 60E Plat No. 37

Farm Checked: Date 9-4-69

MONTANA WATER RESOURCES BOARD
Water Resources Survey

Photo No. 6111-140

By HAR RUSSELL

Legal Land Owner HAROLD HELLAND Address FARVIEW MOUNT

Operator SAME Address SAME

Water is delivered by:— 1. Private System; 2. Ditch Company; 3. State Project; 4. Federal Project; 5. Irrigation District

App. No. Decree No.	NAME OF APPROPRIATOR TO WHOM DECREED	NAME OF STREAM	Date App. Date Priority	Miner's Inches	In Use	NAME OF DITCH (Water Delivered By)	No.	R/F	Present Irr. Acres	Irrigable Acres
SEE PROJ	U.S.R.R.	YELLOWSTONE RIVER			YES	LOWER YELLOWSTONE MAIN CANAL SECT 1	4/8	R	102	

NOTE: R—Denotes Regular Irrigation. F—Flood Irrigation.

Adequate Supply: Yes No Explain

Remarks SEE PROJ 102

SEE PROJ 102

SEE PROJ 102

SEE PROJ 102

SEE PROJ 102

SEE PROJ 102

SEE PROJ 102

SEE PROJ 102

SEE PROJ 102

SEE PROJ 102

SEE PROJ 102

SEE PROJ 102

SEE PROJ 102

SEE PROJ 102

SEE PROJ 102

SEE PROJ 102

SEE PROJ 102

SEE PROJ 102

SEE PROJ 102

SEE PROJ 102

SEE PROJ 102

SEE PROJ 102

SEE PROJ 102

SEE PROJ 102

SEE PROJ 102

SEE PROJ 102

SEE PROJ 102

Also in: Plat No. Twp. Rge.	Plat No. Twp. Rge.	Plat No. Twp. Rge.
Plat No. Twp. Rge.	Plat No. Twp. Rge.	Plat No. Twp. Rge.

Information From:
HAROLD HELLAND

River Basin YELLOWSTONE

6	5	4	3	2	1
7	8	9	10	11	12
13	14	15	16	17	18
19	20	21	22	23	24
25	26	27	28	29	30
31	32	33	34	35	36

Land Ownership.....

F-1-A

County RICHLAND

T. 24 R. 60E Plat No. 39

Farm Checked: Date 7-4-69

MONTANA WATER RESOURCES BOARD

Water Resources Survey

Photo No. 644-140

By BOB RUSSELL



Legal Land Owner ERIN MARION EDWARDS Address FREEMAN MOUNT

Operator ADME Address ADME

Water is delivered by:— 1. Private System; 2. Ditch Company; 3. State Project; 4. Federal Project; 5. Irrigation District

App. No. Decree No.	NAME OF APPROPRIATOR TO WHOM DECREED	NAME OF STREAM	Date App. Date Priority	Miner's Inches	In Use	NAME OF DITCH (Water Delivered By)	No.	R/F	Present Irr. Acres	Irrigable Acres
<u>7-PRD</u>	<u>A. G. P.</u>	<u>YELLOWSTONE RIVER</u>	<u>---</u>	<u>---</u>	<u>YES</u>	<u>LOWER YELLOWSTONE MAIN CANAL LOT-2</u>	<u>4/5</u>	<u>R</u>	<u>2.90</u>	<u>---</u>

NOTE: R—Denotes Regular Irrigation. F—Flood Irrigation.

Adequate Supply: Yes..... No..... Explain..... NO DITCH PIDER

Remarks LOWER YELLOWSTONE IRRIGATION DISTRICT DISTRICT-1
SEC. 18 T. 24 N. R. 60 E
MAIN CANAL LOT-1 (GENE) LAMBERT, CO
MAIN CANAL LOT-2
90

River Basin YELLOWSTONE

Also in: Plat No..... Twp..... Rge.....	Plat No..... Twp..... Rge.....	Plat No..... Twp..... Rge.....
Plat No..... Twp..... Rge.....	Plat No..... Twp..... Rge.....	Plat No..... Twp..... Rge.....

Information From: ** BEN WILSON

6	5	4	3	2	1
7	8	9	10	11	12
13	14	15	16	17	18
19	20	21	22	23	24
25	26	27	28	29	30
31	32	33	34	35	36

Land Ownership.....

6	5	4	3	2	1
7	8	9	10	11	12
13	17	16	15	14	18
19	20	21	22	23	24
30	29	28	27	26	25
31	32	33	34	35	36

Land Ownership.....

F-1-A

County... RICHMOND

Farm Checked: Date 9-4-62

By... EAT. RUSSELL

Legal Land Owner... DEAN E. MATTHE CARLSEN

Operator... SHANE

Water is delivered by:— 1. Private System; 2. Ditch Company; 3. State Project; 4. Federal Project; 5. Irrigation District

MONTANA WATER RESOURCES BOARD
Water Resources Survey

T. 24N/R. 62E Plat No. 39

Photo No. G.H.H. 140

Address... FERRIER MOUNT

Address... SHANE

App. No. Decree No.	NAME OF APPROPRIATOR TO WHOM DECREED	NAME OF STREAM	Date App. Date Priority	Miner's Inches	In Use	NAME OF DITCH (Water Delivered By)	No.	R/F	Present Irr. Acres	Irrigable Acres
* SEE PAGE	<u>W.S.R.E.</u>	<u>YELLOWSTONE RIVER</u>			<u>YES</u>	<u>LOWER YELLOWSTONE DITCH COMPANY LETS</u>	<u>95</u>	<u>R</u>	<u>1.80</u>	<u>—</u>
									<u>0</u>	

NOTE: R—Denotes Regular Irrigation. F—Flood Irrigation.

Adequate Supply: Yes..... No..... Explain..... 44 RITON RIDER

Remarks: LOWER YELLOWSTONE IRRIGATION DISTRICT-1

9-100-1-100

SERIAL 100 SER 15 100-1 (SEE NE) 180

River Basin YELLOWSTONE

Also in: Plat No..... Twp..... Rge.....	Plat No..... Twp..... Rge.....	Plat No..... Twp..... Rge.....	Plat No..... Twp..... Rge.....
Plat No..... Twp..... Rge.....	Plat No..... Twp..... Rge.....	Plat No..... Twp..... Rge.....	Plat No..... Twp..... Rge.....

Information From:
** BEN WILSON

6	6	4	8	2	1
7	8	9	10	11	12
13	17	16	15	14	13
19	20	21	22	23	24
30	29	28	27	28	25
31	32	33	34	35	36

Land Ownership

.....

.....

6	5	4	3	2	1
7	8	9	10	11	12
13	14	15	16	17	18
19	20	21	22	23	24
25	26	27	28	29	30
31	32	33	34	35	36

Land Ownership.....

6	5	4	3	2	1
7	8	9	10	11	12
13	14	15	16	17	18
19	20	21	22	23	24
25	26	27	28	29	30
31	32	33	34	35	36

Land Ownership.....

6	5	4	3	2	1
7	8	9	10	11	12
13	14	15	16	17	18
19	20	21	22	23	24
25	26	27	28	29	30
31	32	33	34	35	36

Land Ownership.....

.....

.....

F-1-A

County RICELAND

T. 24N R. 60E Plat No. 32

Farm Checked: Date 7-11-68

MONTANA WATER RESOURCES BOARD
Water Resources Survey

Photo No. GM-140

By ART RUSSELL

Legal Land Owner Erud Karst 7/5 Address FARVIEW MOUNT

Operator Pete Kiamas Address same

Water is delivered by:— 1. Private System; 2. Ditch Company; 3. State Project; 4. Federal Project; 5. Irrigation District

App. No. Decree No.	NAME OF APPROPRIATOR TO WHOM DECREED	NAME OF STREAM	Date App. Date Priority	Miner's Inches	In Use	NAME OF DITCH (Water Delivered By)	No.	R/F	Present Irr. Acres	Irrigable Acres
362	U.S.B.R.	YELLOWSTONE RIVER	—	—	Yes	LOWER YELLOWSTONE	46	R	95.00	—
						MAIN CANAL			95.00	—
Serial 500-1	U.S.B.R.	Yellowstone River	—	—	Yes	KIAMAS DITCH	46	R	24.00	12.00
						MAIN Canal			29.00	15.00

NOTE: R—Denotes Regular Irrigation. F—Flood Irrigation.

Adequate Supply: Yes..... No..... Explain.....

Remarks * SEE M.M.R.L.

PETE KIAMAS PART OF N.E.N.E. SEC. 29 T. 24N. R. 60E. B-57000PS

Lower Yellow Irrigation Project District-1

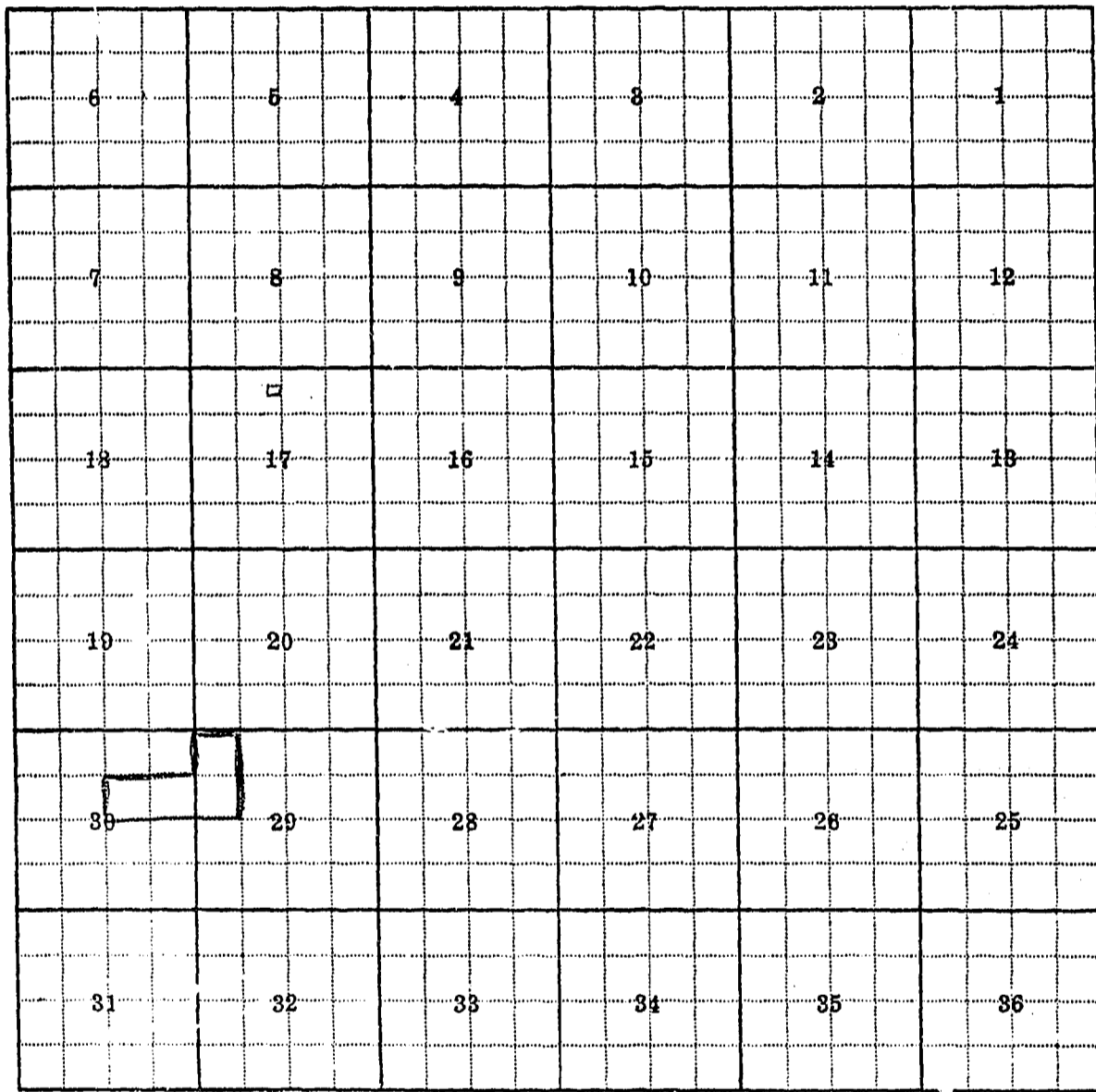
T-20N R-60E

Serial 500-1 Sec-29 NW NW 24.00
SW NW 24.00
Total 58.00

Serial 502 Sec-30 SE NE 27.60
SW NE 28.00
Total 58.00 116.00

River Basin YELLOWSTONE

Also in: Plat No..... Twp..... Rge.....	Plat No..... Twp..... Rge.....	Plat No..... Twp..... Rge.....	Information From:
Plat No..... Twp..... Rge.....	Plat No..... Twp..... Rge.....	Plat No..... Twp..... Rge.....	<u>Pete KIAMAS</u>



Land Ownership.....

.....

.....

6	5	4	3	2	1
7 1792	8	9	10	11	12
13	14	15	16	17	18
19	20	21	22	23	24
25	26	27	28	29	30
31	32	33	34	35	36

Land Ownership.....

.....

.....

6	5	4	3	2	1
7	8	9	10	11	12
13	14	15	16	17	18
19	20	21	22	23	24
25	26	27	28	29	30
31	32	33	34	35	36

Land Ownership.....

.....

.....

F-1-A

County HILL

T. 24 N. R. 40 E. Plat No. 39

Farm Checked: Date 9-5-37

MONTANA WATER RESOURCES BOARD
Water Resources Survey

Photo No. L.H.H. 138

By DR. RUSSELL

Legal Land Owner HUGO ASBECCK AND T. ASBECCK JR.

Address Lawrence

Operator Hugo Asbeck to Hugo T. Asbeck Jr.

Address Lawrence

Water is delivered by:— 1. Private System; 2. Ditch Company; 3. State Project; 4. Federal Project; 5. Irrigation District

App. No. Decree No.	NAME OF APPROPRIATOR TO WHOM DECREED	NAME OF STREAM	Date App. Date Priority	Miner's Inches	In Use	NAME OF DITCH (Water Delivered By)	No.	R/F	Present Irr. Acres	Irrigable Acres
<u>11 193</u>	<u>U.S.A.</u>	<u>YELLOWSTONE RIVER</u>			<u>YES</u>	<u>LOWER YELLOWSTONE MAIN CANAL LOT H</u>	<u>42</u>		<u>71.00</u>	<u>43.00</u>

NOTE: R—Denotes Regular Irrigation. F—Flood Irrigation.

Adequate Supply: Yes No Explain

Remarks 71.00 Per
YELLOWSTONE RIVER DISTRICT
LOT H
32.80

River Basin YELLOWSTONE

Also in: Plat No. Twp. Rge.	Plat No. Twp. Rge.	Plat No. Twp. Rge.	Plat No. Twp. Rge.
Plat No. Twp. Rge.	Plat No. Twp. Rge.	Plat No. Twp. Rge.	Plat No. Twp. Rge.

Information From:
Hugo Asbeck

6	5	4	3	2	1
7	8	9	10	11	12
13	14	15	16	17	18
19	20	21	22	23	24
25	26	27	28	29	30
31	32	33	34	35	36

Land Ownership

.....

.....

F-1-A

County RICHMOND

T. 24N. R. 00E Plat No. 39

Farm Checked: Date 9-1-69

MONTANA WATER RESOURCES BOARD
Water Resources Survey

Photo No. 644-140

By Pat Russel

Legal Land Owner L.H. LUDINGTON

Address FAIRVIEW, MONTANA

Operator SAME

Address SAME

Water is delivered by:— 1. Private System; 2. Ditch Company; 3. State Project; 4. Federal Project; 5. Irrigation District

App. No. Decree No.	NAME OF APPROPRIATOR TO WHOM DECREED	NAME OF STREAM	Date App. Date Priority	Miner's Inches	In Use	NAME OF DITCH (Water Delivered By)	No.	R/F	Present Irr. Acres	Irrigable Acres
* Sec 19-20	<u>IL & P.R.</u>	<u>YELLOWSTONE RIVER</u>	<u>-</u>	<u>-</u>	<u>YES</u>	<u>LOWER YELLOWSTONE</u>			<u>158.00</u>	<u>21.58</u>
						<u>MINN COUNL LOT K-E</u>				
						<u>LOT K-2-</u>	<u>45</u>	<u>R</u>	<u>199.00</u>	<u>NONE</u>

NOTE: R—Denotes Regular Irrigation. F—Flood Irrigation.

Adequate Supply: Yes..... No..... Explain..... 158 Ac. P.

Remarks..... * LOWER YELLOWSTONE IRRIGATION DISTRICT - 1

<u>TRAIL PLACE</u>	
SERIAL # 188 SEC. 19 NE 5/4 39.00 ac	SERIAL # 188 SEC. 19 SW 5/4 26.80 -
SW 5/4 36.70 ac	SE 5/4 33.20 -
NE 5/4 27.68 -	SERIAL # 189 SEC. 20 SW 5/4 22.20 -
	SERIAL # 189 SEC. 20 NE 5/4 33.60 -
SERIAL # 488 SEC. 20 NW 5/4 36.10 -	
TOTAL 139.48	TOTAL 115.80
63.78	63.78
	179.58

River Basin YELLOWSTONE

Also in: Plat No. Twp. Rge.	Plat No. Twp. Rge.	Plat No. Twp. Rge.	Plat No. Twp. Rge.
Plat No. Twp. Rge.	Plat No. Twp. Rge.	Plat No. Twp. Rge.	Plat No. Twp. Rge.

Information From: L.H. LUDINGTON

6	5	4	3	2	1
7	8	9	10	11	12
13	14	15	16	17	18
19	20	21	22	23	24
25	26	27	28	29	30
31	32	33	34	35	36

Land Ownership

F-1-A

County PILLBURN

T. 21N R. 22E Plat No. 59

Farm Checked: Date 2-4-88

MONTANA WATER RESOURCES BOARD
Water Resources Survey

Photo No. 644-146 644-138

By PHI RUSSELL

Legal Land Owner ALVIN LATTIS

Address FARMVIEW MONT.

Operator SAME

Address SAME

Water is delivered by:— 1. Private System; 2. Ditch Company; 3. State Project; 4. Federal Project; 5. Irrigation District

App. No. Decree No.	NAME OF APPROPRIATOR TO WHOM DECREEED	NAME OF STREAM	Date App. Date Priority	Miner's Inches	In Use	NAME OF DITCH (Water Delivered By)	No.	R/F	Present Irr. Acres	Irrigable Acres
<u>X</u> <u>SEE PAGE</u>	<u>L.S.B.R.</u>	<u>YELLOWSTONE RIVER</u>	<u>---</u>	<u>---</u>	<u>YES</u>	<u>LOWER YELLOWSTONE</u>	<u>415</u>	<u>R</u>	<u>---</u>	<u>---</u>
<u>1-12</u>	<u>JACOB H DOSE</u>	<u>SECOND BOX CREEK</u>	<u>4-1-01</u>	<u>325</u>	<u>NO PT</u>	<u>MOORE CANAL</u>			<u>72.00</u>	<u>52000</u>
	<u>BOUND 1/4 MILE WEST OF QUINCY ROAD 1/4 SEC 31 T14N R22E</u>					<u>L.D. F.</u>				
	<u>NATURAL SPRING 1/4 SEC 31 T14N R22E 1/4 MILE WEST OF THIS POINT</u>									

NOTE: R—Denotes Regular Irrigation. F—Flood Irrigation.

Adequate Supply: Yes --- No --- Explain 71 Ac. Pe.

Remarks SMALL YELLOWSTONE RIVER DELIVERED BY DITCH IN DISTRICT

River Basin YELLOWSTONE

Also in: Plat No. Twp. Rge.	Plat No. Twp. Rge.	Plat No. Twp. Rge.	Plat No. Twp. Rge.
Plat No. Twp. Rge.	Plat No. Twp. Rge.	Plat No. Twp. Rge.	Plat No. Twp. Rge.

Information From: JIM WITTS

6	5	4	3	2	1
7	8	9	10	11	12
13	17	16	15	14	13
19	20	21	22	23	24
30	29	28	27	26	25
31	32	33	34	35	36

Land Ownership.....

.....

.....

F-1-A

County FAIRFAX

T. 24R. 10E Plat No. 52

Farm Checked: Date 7-9-69

MONTANA WATER RESOURCES BOARD
Water Resources Survey

Photo No. 644-140

By R. W. RUSSELL

644-138

Legal Land Owner TRILL PROPD

Address FARMLEN MONT

Operator SAME

Address SAME

Water is delivered by:— 1. Private System; 2. Ditch Company; 3. State Project; ④ Federal Project; ⑤ Irrigation District

App. No. Decree No.	NAME OF APPROPRIATOR TO WHOM DECREED	NAME OF STREAM	Date App. Date Priority	Miner's Inches	In Use	NAME OF DITCH (Water Delivered By)	No.	R/F	Present Irr. Acres	Irrigable Acres
<u>911 DPT</u>	<u>L.S.E.L.</u>	<u>YELLOWSTONE RIVER</u>			<u>YES</u>	<u>LOWER YELLOWSTONE</u> <u>NEED ADJUST</u>	<u>46</u>	<u>R</u>	<u>63.60</u>	<u>—</u>
<u>1-12</u>	<u>JACOB E. BORE</u>	<u>SECOND HAY CREEK</u>	<u>4-1-01</u>	<u>300</u>	<u>NO</u>	<u>LEAK</u>				
	<u>PO. 2 MILE WEST OF STAGE ROAD PLUS SEVERAL</u>									
	<u>NATURAL SPRINGS ARE 1/2 TO 1 MILE WEST OF THIS POINT</u>									

NOTE: R--Denotes Regular Irrigation. F--Flood Irrigation.

Adequate Supply: Yes No Explain

Remarks LOW FLOW DURING WINTER MONTHS
NO FLOW FROM 12/15/68 TO 2/15/69
NO FLOW FROM 3/15/69 TO 4/15/69
NO FLOW FROM 5/15/69 TO 6/15/69
TOTAL 63.60

River Basin YELLOWSTONE

Also in: Plat No. Twp. Rge.	Plat No. Twp. Rge.	Plat No. Twp. Rge.
Plat No. Twp. Rge.	Plat No. Twp. Rge.	Plat No. Twp. Rge.

Information From: JIM WATTS

	6		5		4		3		2		1
	7		8		9		10		11		12
	13		14		15		16		17		18
	19		20		21		22		23		24
	25		26		27		28		29		30
	31		32		33		34		35		36

Land Ownership.....

F-1-A

County BEAUFORT

T. 20N R. 60E Plat No. 37

Farm Checked: Date 9-4-67

MONTANA WATER RESOURCES BOARD
Water Resources Survey

Photo No. 6001140

By PAUL RUSSELL



Legal Land Owner BRIGIDA CARSENZA

Address R.T. 1, SIDNEY MONT

Operator SAME

Address SAME

Water is delivered by:— 1. Private System; 2. Ditch Company; 3. State Project; 4. Federal Project; 5. Irrigation District

App. No. Decree No.	NAME OF APPROPRIATOR TO WHOM DECREED	NAME OF STREAM	Date App. Date Priority	Miner's Inches	In Use	NAME OF DITCH (Water Delivered By)	No.	R/F	Present Irr. Acres	Irrigable Acres
31877	P.L.B.R.	YELLOWSTONE PAVED			YES	LOWER YELLOWSTONE DITCH	48	R	66.50	
						LATER			6300	

NOTE: R—Denotes Regular Irrigation. F—Flood Irrigation.

Adequate Supply: Yes..... No..... Explain.....

Remarks LOWER YELLOWSTONE IRRIGATION DISTRICT
SERIAL 4000000 (S.M. 5100)
LOT 11 (FALSE) 50.00
TR 211

River Basin YELLOWSTONE

Also in: Plat No..... Twp..... Rge.....	Plat No..... Twp..... Rge.....	Plat No..... Twp..... Rge.....
Plat No..... Twp..... Rge.....	Plat No..... Twp..... Rge.....	Plat No..... Twp..... Rge.....

Information From:
THOMAS GARRETT

6	5	4	3	2	1
7	8	9	10	11	12
13	14	15	16	17	18
19	20	21	22	23	24
25	26	27	28	29	30
31	32	33	34	35	36

Land Ownership _____

F-1-A

County MUSKOGEE

T. 24N R. 60E Plat No. 37

Farm Checked: Date 7-5-67

MONTANA WATER RESOURCES BOARD
Water Resources Survey

Photo No. GAH 138

By PAT RUSSELL

Legal Land Owner LUCAS & LUIS HERNANDEZ

Address FORGED MOUNT

Operator SPAC

Address SPAC

Water is delivered by:— 1. Private System; 2. Ditch Company; 3. State Project; 4. Federal Project; 5. Irrigation District

App. No. Decree No.	NAME OF APPROPRIATOR TO WHOM DECREED	NAME OF STREAM	Date App. Date Priority	Miner's Inches	In Use	NAME OF DITCH (Water Delivered By)	No.	R/F	Present Irr. Acres	Irrigable Acres
* SLE PRO	U.S. B. R.	YELLOWSTONE RIVER			YES	LOWER YELLOWSTONE MAIN CANAL			42.00	4.00
									47.00	4.00

NOTE: R—Denotes Regular Irrigation. F—Flood Irrigation.

Adequate Supply: Yes No Explain 42 Ac. Per

Remarks * LOWER YELLOWSTONE IRRIGATION DISTRICT - 1

7.000 2.000

36.000 5.000 1.000 2.000

30.000 1.500

7.000 2.000

River Basin YELLOWSTONE

Also in: Plat No. Twp. Rge.	Plat No. Twp. Rge.	Plat No. Twp. Rge.
Plat No. Twp. Rge.	Plat No. Twp. Rge.	Plat No. Twp. Rge.

Information From: D. LAY

6	6	4	8	2	1
7	8	9	10	11	12
13	17	16	15	14	13
19	20	21	22	23	24
29	29	28	27	28	25
31	32	33	34	35	36

Land Ownership

.....

.....

.....