



6	5	4	3	2	1
7	8	9	10	11	12
13	17	16	15	14	13
19	20	21	22	23	24
30	29	28	27	26	25
31	32	33	34	35	36

1-183

Land Ownership \_\_\_\_\_  
 \_\_\_\_\_  
 \_\_\_\_\_



6	5	4	3	2	1
7	8	9	10	11	12
13	14	15	16	17	18
19	20	21	22	23	24
25	26	27	28	29	30
31	32	33	34	35	36

Land Ownership .....

.....

.....



6	5	4	3	2	1
7	8	9	10	11	12
13	14	15	16	17	18
19	20	21	22	23	24
25	26	27	28	29	30
31	32	33	34	35	36

1-183  
1-187

Land Ownership.....  
.....  
.....



	6		5		4		3		2		1
	7		8		9		10		11		12
	13		14		15		16		17		18
	19		20		21		22		23		24
	25		26		27		28		29		30
	31		32		33		34		35		36

Land Ownership.....  
 .....  
 .....



F-1-A

County Richmond

STATE OF MONTANA  
WATER CONSERVATION BOARD  
Water Resources Survey

T. 25N R. 57E Plat No. 27

Farm Checked: Date 6-10-67

Photo No. 6-HH-24 6-HH-26

By Blairne Walla

Legal Land Owner Emma E. & ANDREW PETERSON

Address 1515 E. Lincoln

Operator SAME

Address

Water is delivered by:— 1. Private System; 2. Ditch Company; 3. State Project; 4. Federal Project; 5. Irrigation District

App. No. Decree No.	NAME OF APPROPRIATOR TO WHOM DECREED	NAME OF STREAM	Date App. Date Priority	Miner's Inches	In Use	NAME OF DITCH (Water Delivered By)	No.	R/F	Present Irr. Acres	Irrigable Acres
* 4-1	Andrew Peterson & Emma Peterson	North Fork of Hay Creek	April 25 1953	600	Stock					
		P.O.D. - PETERSON DAM (62.92 AC. FT) SW SW SEC. 22								

NOTE: R—Denotes Regular Irrigation. F—Flood Irrigation.

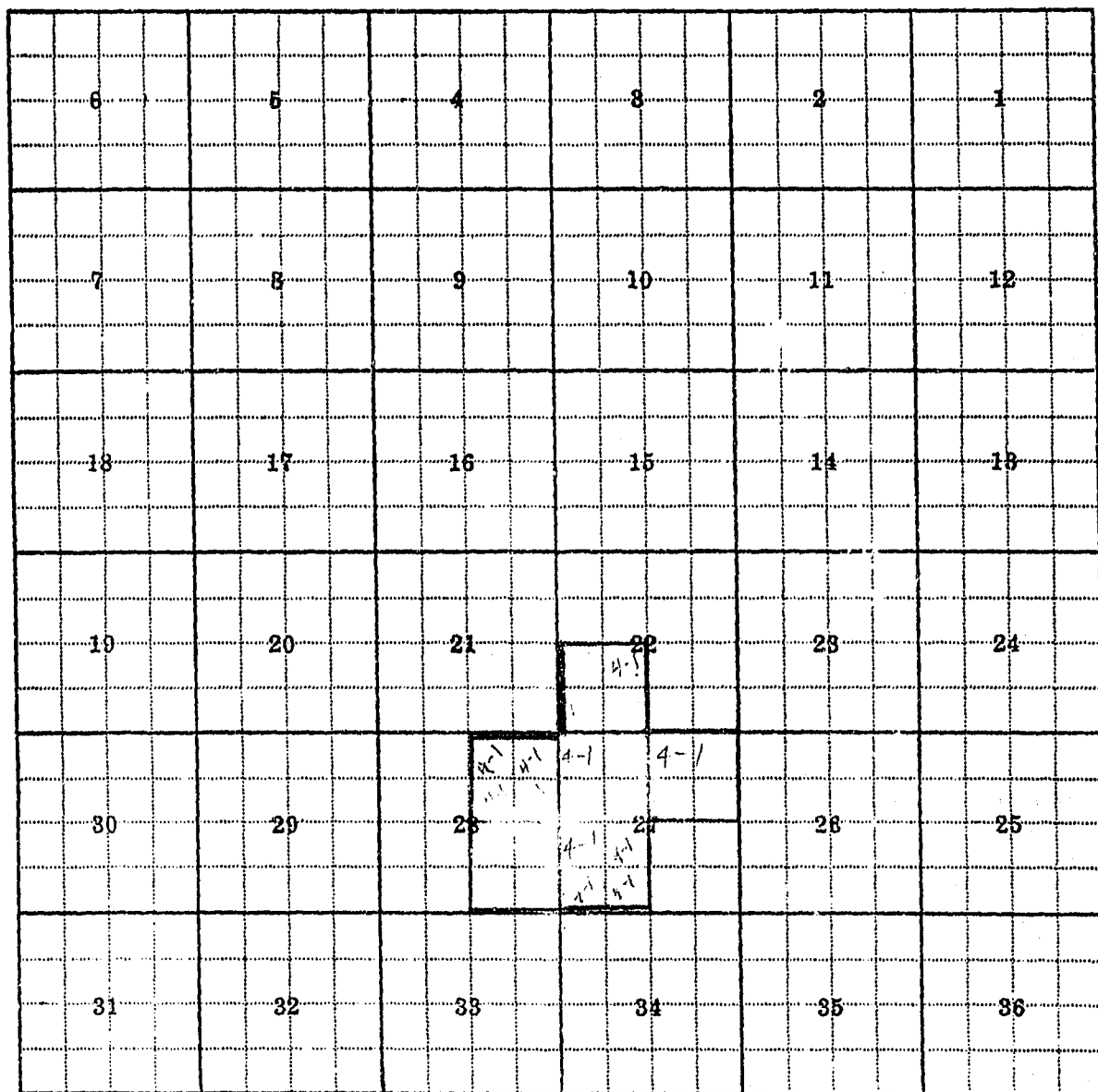
Adequate Supply: Yes..... No..... Explain.....

Remarks \* NOW KNOWN AS NORTH FORK OF THE HAY CREEK

River Basin Yellowstone

Also in: Plat No. .... Twp. .... Rge. ....	Plat No. .... Twp. .... Rge. ....	Plat No. .... Twp. .... Rge. ....
Plat No. .... Twp. .... Rge. ....	Plat No. .... Twp. .... Rge. ....	Plat No. .... Twp. .... Rge. ....

Information From: ANDREW PETERSON



Land Ownership.....

.....

.....

F-1-A

County Richland

T.25N. R.57E. Plat No. 27

Farm Checked: Date 6-9-69

MONTANA WATER RESOURCES BOARD  
Water Resources Survey

Photo No. 2.H.H. 15. 2.H.H. 93

By Bjarne Walla

Legal Land Owner Larry A + Doris Ann Treit Address Rt. 1, Box 172, Richland, Mont.

Operator Same Address

Water is delivered by:— 1. Private System; 2. Ditch Company; 3. State Project; 4. Federal Project; 5. Irrigation District

App. No. Decree No.	NAME OF APPROPRIATOR TO WHOM DECREED	NAME OF STREAM	Date App. Date Priority	Miner's Inches	In Use	NAME OF DITCH (Water Delivered By)	No.	R/F	Present Irr. Acres	Irrigable Acres
1-123	Bertha Kircher	North Fork of Hay Creek P.O.D. - NW 1/4 SEC 36	Oct 27-06	1,300	NO (F)					
1-147	ALBERT KIRCHER	CERTAIN SMALL INLAND LAKE P.O.D. - W 1/4 SEC. 23	2-5-1905	200	NO (F)					

NOTE: R—Denotes Regular Irrigation. F—Flood Irrigation.

Adequate Supply: Yes..... No..... Explain.....

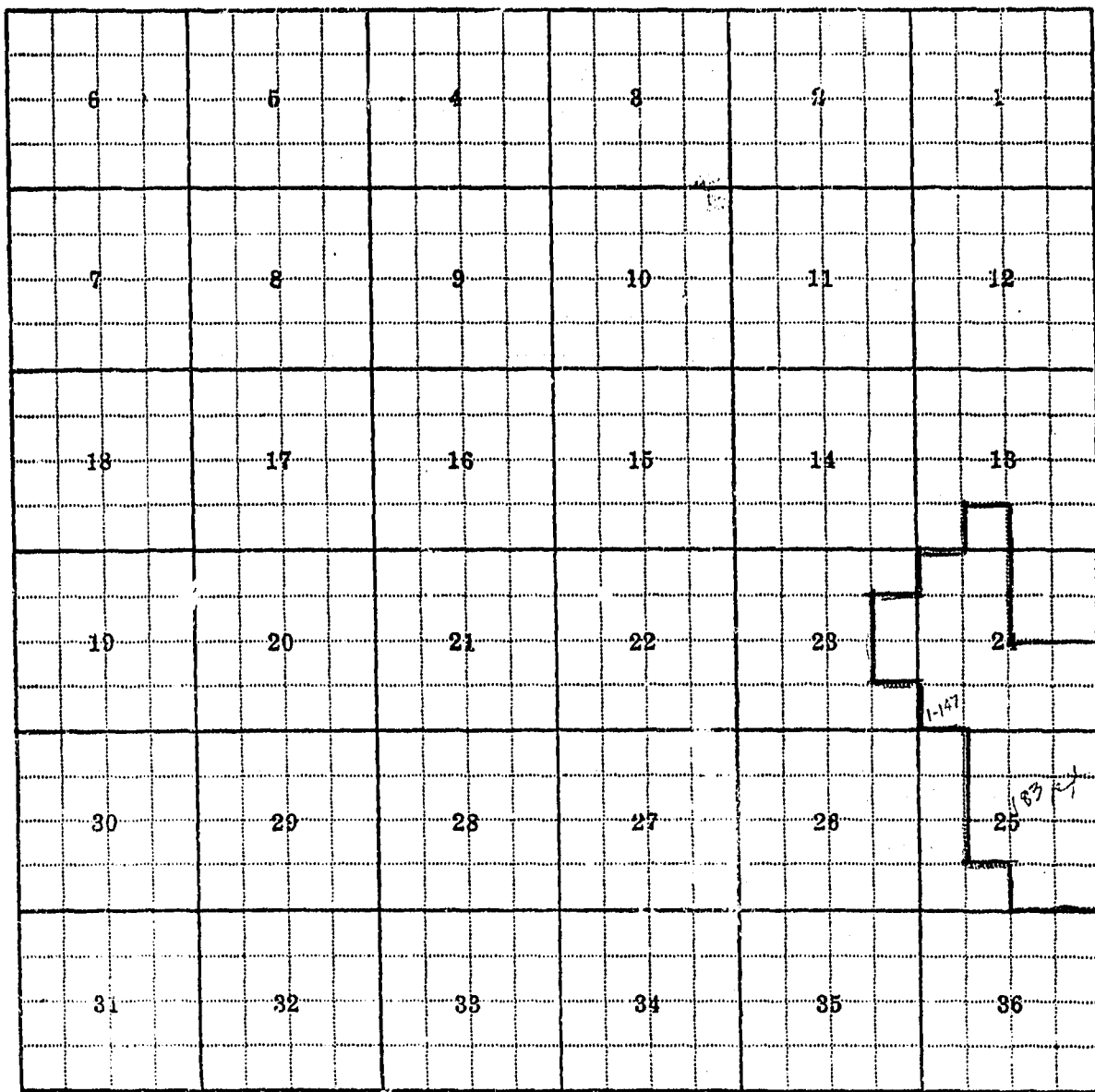
Remarks

\* North Fork of Hay Creek

Also in: Plat No..... Twp..... Rge.....	Plat No..... Twp..... Rge.....	Plat No..... Twp..... Rge.....
Plat No..... Twp..... Rge.....	Plat No..... Twp..... Rge.....	Plat No..... Twp..... Rge.....

Information From:  
Field Survey

River Basin Yellowstone



Land Ownership.....

.....

.....

F-1-A

County Richland

T. 25N. R. 57E. Plat No. 27

Farm Checked: Date 6-10-69

MONTANA WATER RESOURCES BOARD  
Water Resources Survey

Photo No. 3:HH-95 & HH-26

By Bjarne Walla

Legal Land Owner Mrs. Carrie Hanson 2/3 Warner + Alice Hanson Address RT 1 Fairview Mont.

Operator Same Address \_\_\_\_\_

Water is delivered by:— 1. Private System; 2. Ditch Company; 3. State Project; 4. Federal Project; 5. Irrigation District

App. No. Decree No.	NAME OF APPROPRIATOR TO WHOM DECREED	NAME OF STREAM	Date App. Date Priority	Miner's Inches	In Use	NAME OF DITCH (Water Delivered By)	No.	R/F	Present Irr. Acres	Irrigable Acres
<u>1-183</u>	<u>Bertha Kirehor</u>	<u>North Fork of Hay Creek</u> <u>P.O.D. - NW NE SEC. 35</u>	<u>Oct 27, 1906</u>	<u>1000</u>	<u>No (P)</u>					

NOTE: R—Denotes Regular Irrigation. F—Flood Irrigation.

Adequate Supply: Yes \_\_\_\_\_ No \_\_\_\_\_ Explain \_\_\_\_\_

Remarks Now known as the North Fork of Hay Creek

River Basin Yellowstone

Also in: Plat No. _____ Twp _____ Rge _____	Plat No. _____ Twp _____ Rge _____	Plat No. _____ Twp _____ Rge _____	Plat No. _____ Twp _____ Rge _____
Plat No. _____ Twp _____ Rge _____	Plat No. _____ Twp _____ Rge _____	Plat No. _____ Twp _____ Rge _____	Plat No. _____ Twp _____ Rge _____

Information From:  
FIELD SURVEY  
Edward Lewis  
(NEIGHBOR)

6	5	4	3	2	1
7	8	9	10	11	12
13	17	16	15	14	13
19	20	21	22	23	24
29	29	28	27	26	25
31	32	33	34	35	36

1-183

Land Ownership.....

.....

.....

F-1-A

County Richland

Town R. 57E Plat No. 27

Farm Checked: Date 6-10-69

MONTANA WATER RESOURCES BOARD  
Water Resources Survey

Photo No. 2-HH-95

By Rjames Walla



Legal Land Owner Martha Platseh

Address UNKNOWN

Operator Albert Swanson

Address R1 Fairview Mont

Water is delivered by:— 1. Private System; 2. Ditch Company; 3. State Project; 4. Federal Project; 5. Irrigation District

App. No. Decree No.	NAME OF APPROPRIATOR TO WHOM DECREED	NAME OF STREAM	Date App. Date Priority	Miner's Inches	In Use	NAME OF DITCH (Water Delivered By)	No.	R/F	Present Irr. Acres	Irrigable Acres
1-183	Bertha Kircher	North Fork of Hayward Creek R.O.D. - NENE SEC. 35	Oct 27, 1906	1,000	713 (F)					

NOTE: R—Denotes Regular Irrigation. F—Flood Irrigation.

Adequate Supply: Yes..... No..... Explain.....

Remarks.....  
Same as in the North bank of the Hayward Creek  
.....  
.....  
.....  
.....  
.....  
.....  
.....  
.....  
.....  
.....  
.....  
.....

River Basin Yellowstone

Also in: Plat No..... Twp..... Rge.....	Plat No..... Twp..... Rge.....	Plat No..... Twp..... Rge.....	Plat No..... Twp..... Rge.....
Plat No..... Twp..... Rge.....	Plat No..... Twp..... Rge.....	Plat No..... Twp..... Rge.....	Plat No..... Twp..... Rge.....

Information From:  
FIELD SURVEY  
Edward Lewis  
(NEIGHBOR)

6	5	4	3	2	1
7	8	9	10	11	12
13	14	15	16	17	18
19	20	21	22	23	24
25	26	27	28	29	30
31	32	33	34	35	36

Land Ownership

.....

.....

.....



F-1-A

County Richland

T25.N R.57.E Plat No. 27

Farm Checked: Date 6-10-69

MONTANA WATER RESOURCES BOARD  
Water Resources Survey

Photo No. 2-HH-95

By Bjarna Walla

Legal Land Owner Albert H. Van Swanson Address 571 Fairview Mont

Operator Same Address \_\_\_\_\_

Water is delivered by:— 1. Private System; 2. Ditch Company; 3. State Project; 4. Federal Project; 5. Irrigation District

App. No. Decree No.	NAME OF APPROPRIATOR TO WHOM DECREED	NAME OF STREAM	Date App. Date Priority	Miner's Inches	In Use	NAME OF DITCH (Water Delivered By)	No.	R/F	Present Irr. Acres	Irrigable Acres
1-183	Bertie Kitcher	North Fork of Hay Creek P.O.D.-NENE SEC. 35	0-1-27-68	1000	NO (PT)					

NOTE: R—Denotes Regular Irrigation. F—Flood Irrigation.

Adequate Supply: Yes..... No..... Explain.....

Remarks.....  
New basin with north bank of 1st Hay Creek  
.....  
.....  
.....  
.....  
.....  
.....  
.....  
.....

River Basin Yellowstone

Also in: Plat No..... Twp..... Rge.....	Plat No..... Twp..... Rge.....	Plat No..... Twp..... Rge.....
Plat No..... Twp..... Rge.....	Plat No..... Twp..... Rge.....	Plat No..... Twp..... Rge.....

Information From:  
FIELD SURVEY &  
Edward Lewis  
(NEIGHBOR)

6	5	4	3	2	1
7	8	9	10	11	12
13	17	16	15	14	13
19	20	21	22	23	24
29	29	28	27	26	25
31	32	33	34	35	36

1-183

Land Ownership

---



---



---

F-1-A

County Richland

T. 25N. R. 57E. Plat No. 27

Farm Checked: Date.....

MONTANA WATER RESOURCES BOARD  
Water Resources Survey

Photo No. 244-95

By Bjarne Walla



Legal Land Owner Bert Vickstrom

Address RT 1 Fairview Mont

Operator Same

Address.....

Water is delivered by:— 1. Private System; 2. Ditch Company; 3. State Project; 4. Federal Project; 5. Irrigation District

App. No. Decree No.	NAME OF APPROPRIATOR TO WHOM DECREED	NAME OF STREAM	Date App. Date Priority	Miner's Inches	In Use	NAME OF DITCH (Water Delivered By)	No.	R/F	Present Irr. Acres	Irrigable Acres
1-183	Bertha Kircher	North Fork of Hay Creek P.O. NENE SEC. 35	Oct 27, 1906	1,000	NO (RT)					

NOTE: R—Denotes Regular Irrigation. F—Flood Irrigation.

Adequate Supply: Yes..... No..... Explain.....

Remarks.....  
Map shows the ditch as a branch of the Hay Creek

River Basin Yellowstone

Also in: Plat No..... Twp..... Rge.....	Plat No..... Twp..... Rge.....	Plat No..... Twp..... Rge.....
Plat No..... Twp..... Rge.....	Plat No..... Twp..... Rge.....	Plat No..... Twp..... Rge.....

Information From:  
FIELD SURVEY  
Edward Lewis  
(NEIGHBOR)

	6		5		4		3		2		1
	7		8		9		10		11		12
	13		14		15		16		17		18
	19		20		21		22		23		24
	25		26		27		28		29		30
	31		32		33		34		35		36

Land Ownership.....

.....

.....

F-1-A

County Richland

T25N R57E Plat No. 27

Farm Checked: Date 6-9-69

MONTANA WATER RESOURCES BOARD  
Water Resources Survey

Photo No. 2-HH-95, 2-HH-93

By Bjarnes Watta

Legal Land Owner Robert R + Geo. F. Johnson

Address S. F. Johnson Ave.

Operator J. J. ....

Address .....

Water is delivered by:— 1. Private System; 2. Ditch Company; 3. State Project; 4. Federal Project; 5. Irrigation District

App. No. / Decree No.	NAME OF APPROPRIATOR TO WHOM DECREE	NAME OF STREAM	Date App. / Date Priority	Miner's Inches	In Use	NAME OF DITCH (Water Delivered By)	No.	R/F	Present Irr. Acres	Irrigable Acres
* 1-183	Bertha Kircher	North Fork of Hay Creek p.o.b. - SW 1/4 SEC. 26	Oct 27, 1906	1,000	Stack (P)					
1-147	Albert Kircher	Clinton Small Inland Lake p.o.b. - W 1/2 SEC. 23	Feb 5, 1905	200	No (P)					

NOTE: R—Denotes Regular Irrigation. F—Flood Irrigation.

Adequate Supply: Yes..... No..... Explain.....  
Remarks.....

\* Non-Irrigated as the North Fork of Hay Creek

.....  
.....  
.....  
.....  
.....  
.....  
.....  
.....

River Basin Yellowstone

Also in: Plat No..... Twp..... Rge.....	Plat No..... Twp..... Rge.....	Plat No..... Twp..... Rge.....
Plat No..... Twp..... Rge.....	Plat No..... Twp..... Rge.....	Plat No..... Twp..... Rge.....

Information From:  
Field Survey

6	6	4	8	2	1
7	8	9	10	11	12
13	17	16	15	14	13
19	20	21	22	23	24
30	29	28	27	26	25
31	32	33	34	35	36

Land Ownership

.....

.....

.....

28  
25N58E

F-1-A County Yellowstone T. R. 34E Plat No. 22

Farm Checked: Date 7-2-72 MONTANA WATER RESOURCES BOARD Photo No. 100-211-274-72

By William H. Hill Water Resources Survey

Legal Land Owner R. E. Delaney Address Delaney Dam

Operator R. E. DELANEY Address SAME

Water is delivered by: — (1) Private System; 2. Ditch Company; 3. State Project; 4. Federal Project; 5. Irrigation District

App. No. Decree No.	NAME OF APPROPRIATOR TO WHOM DECREED	NAME OF STREAM	Date App. Date Priority	Miner's Inches	In Use	NAME OF DITCH (Water Delivered By)	No.	R/F	Present Irr. Acres	Irrigable Acres
* 4-67	POD - NWNW SEC. 9	Four Mile Creek	8-22-1951	200 A/P 12 CU. FT. PER SEC.	YES	Delaney Dam	1	R	76	---
* 4-67	POD - NWNW SEC. 9	Four Mile Creek	8-22-1951	200 A/P					70	

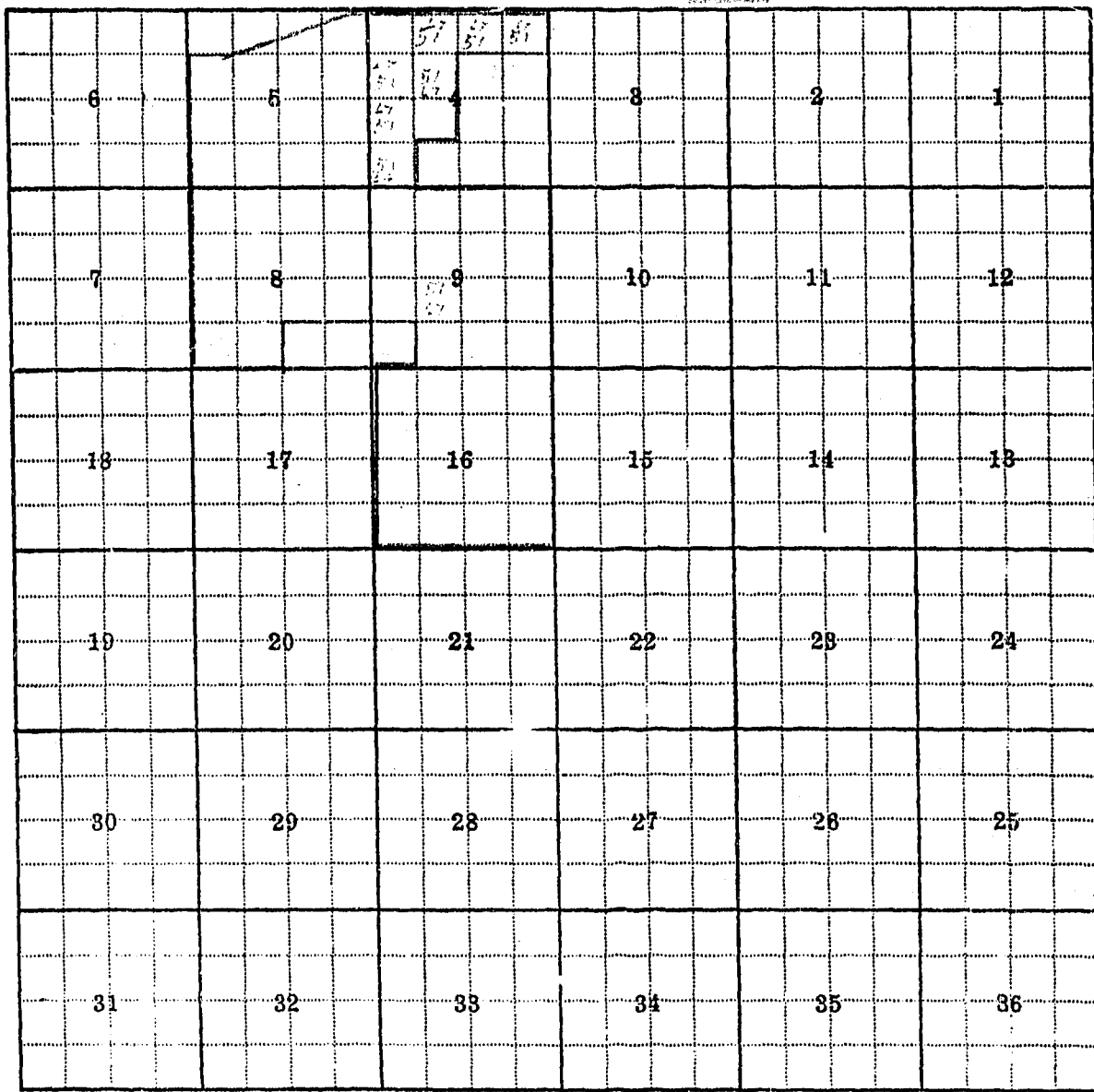
NOTE: R—Denotes Regular Irrigation. F—Flood Irrigation.

Adequate Supply: Yes No Explain

Remarks  
4-67 IS A SUPPLEMENTARY TO 4-51. TOTAL APPROPRIATION IS FOR 400 ACRE FEET OF STORAGE IN (DELANEY) RES. 12 CU. FT. PER SEC. OF FOUR MILE CREEK. DELANEY INTENDS TO ENLARGE THE DAM AGAIN IN THE FUTURE.

River Basin Yellowstone

Also in: Plat No. Twp. Rge.	Plat No. Twp. Rge.	Plat No. Twp. Rge.	Information From:
Plat No. Twp. Rge.	Plat No. Twp. Rge.	Plat No. Twp. Rge.	<u>R. E. Delaney</u>



Land Ownership

.....

.....

.....



F-1-A

County Richland

T24N R58E Plat No. 28

Farm Checked: Date 7-9-69

MONTANA WATER RESOURCES BOARD  
Water Resources Survey

Photo No. 1-HH-190

By S. J. ...

Legal Land Owner Margaret J. ...

Address Fairview Mont

Operator ...

Address ...

Water is delivered by:— 1. Private System; 2. Ditch Company; 3. State Project; 4. Federal Project; 5. Irrigation District

App. No. Decree No.	NAME OF APPROPRIATOR TO WHOM DECREED	NAME OF STREAM	Date App. Date Priority	Miner's Inches	In Use	NAME OF DITCH (Water Delivered By)	No.	R/F	Present Irr. Acres	Irrigable Acres
* 1-186 POD	Peter Bernard SWNE Sec 2 T25N R58E (SWR)	of a Dry Coulee (SWR)	11-7-1906	9000	NO				—	—
✓ 1-42 POD	E. B. Jackson SWNE Sec 2 T25N R58E	EAST Coulee	7-10-1902	200	N (R)				—	—
✓ 1-22 POD	Andrew D. Foss SWNW Sec 2 T25N R58E	Four Mile Coulee	5-19-1902	3500 <sup>64</sup> <sub>17</sub>	NO (R)				—	—
✓ 1-24 POD	Andrew D. Foss SESE SEC. 11 T25N R58E	Branch of Four Mile Cr.	5-14-1902	2000	NO (R)				—	—
* 1-25 POD	Andrew D. Foss SWK SWNE SEC 2, 1st 1/2 - R58E	Branch of Four Mile Cr.	5-17-1902	2,000	NS (R)				—	—

NOTE: R—Denotes Regular Irrigation. F—Flood Irrigation.

Adequate Supply: Yes..... No..... Explain.....

Remarks This land is in soil bank

\* THIS DRAINAGE IS ALSO CALLED EAST COULEE

River Basin Yellowstone

Also in: Plat No. .... Twp. .... Rge. ....	Plat No. .... Twp. .... Rge. ....	Plat No. .... Twp. .... Rge. ....	Plat No. .... Twp. .... Rge. ....
Plat No. .... Twp. .... Rge. ....	Plat No. .... Twp. .... Rge. ....	Plat No. .... Twp. .... Rge. ....	Plat No. .... Twp. .... Rge. ....

Information From:

Kingent Wheeler  
Neighbor

					100	10	20	30				
					20	10	100	100				
6		5		4		3		2			1	
7		8		9		10		11			12	
13		17		16		15		14			13	
19		20		21		22		23			24	
30		29		28		27		26			25	
31		32		33		34		35			36	

Land Ownership.....

.....

.....

F-1-A

County Richland

T. 25N R. 58E Plat No. 28

Farm Checked: Date 7-9-1967

MONTANA WATER RESOURCES BOARD  
Water Resources Survey

Photo No. 1-HH-192

By Walter Kalla

Legal Land Owner Henry Benedict Doyle

Address Lincoln, Mont.

Operator Vincent Wheeler

Address \_\_\_\_\_

Water is delivered by:— 1. Private System; 2. Ditch Company; 3. State Project; 4. Federal Project; 5. Irrigation District

App. No. Decree No.	NAME OF APPROPRIATOR TO WHOM DECREED	NAME OF STREAM	Date App. Date Priority	Miner's Inches	In Use	NAME OF DITCH (Water Delivered By)	No.	R/F	Present Irr. Acres	Irrigable Acres
✓ 1-185	Edward F. Doyle Pod NE SW Sec 11 T25N R 58E	Fork of Four Mile	10-31-1906	80000	Stock				—	—
✓ 1-44	Fleetwood Jackson Pod NE SW Sec 11 T25N R 58E	West Coulee empties in Four Mile Cr.	7-18-02	200	Stock				—	—
✓ 1-27	Andrew Q. Fass Pod NW SE of Sec 2, T25N R 58E	Four Mile Creek	5-19-1902	36500	Stock (PT)				—	—
* 1-25	Andrew Q. Fass Pod NW SE of Sec 2, T25N R 58E	Branch of Four Mile Cr.	5-19-1902	2000	Stock (PT)				—	—
✓ 1-29	Andrew Q. Fass Pod SE of Sec 11 T25N R 58E	Branch of Four Mile Cr.	5-19-1902	2000	Stock (PT)				—	—
✓ 1-40	F. B. Jackson Pod NW SE	East Coulee	7-10-1902	200	Stock (PT)				—	—
✓ 1-161	FLEETWOOD B. JACKSON Pod NW NE SEC 11 T 25N - R 58E	DRAIN WATER OF CERTAIN COULEE	11-7-1906	80000	Stock (PT)				—	—

NOTE: R—Denotes Regular Irrigation. F—Flood Irrigation.

Adequate Supply: Yes..... No..... Explain.....

Remarks.....

\* THIS DRAINAGE IS ALSO CALLED EAST COULEE

River Basin MISSOURI

Also in: Plat No..... Twp..... Rge.....	Plat No..... Twp..... Rge.....	Plat No..... Twp..... Rge.....	Plat No..... Twp..... Rge.....
Plat No..... Twp..... Rge.....	Plat No..... Twp..... Rge.....	Plat No..... Twp..... Rge.....	Plat No..... Twp..... Rge.....

Information From:

Vincent Wheeler

A	B	C	D	E	F	G
					74 44 82 60 44 44 40 45	124 36 24
7	8	9	10	11		12
18	17	16	15	14		13
10	20	21	22	23		24
30	29	28	27	26		25
31	32	33	34	35		36

Land Ownership.....  
 .....  
 .....

F-1-A

County Phillips

T.R.S.N. R. 48.5 Plat No. 38

Farm Checked: Date 1-9-67

MONTANA WATER RESOURCES BOARD  
Water Resources Survey

Photo No. 1-11-192, 1-2-5-211

By B. J. ...

2.H.H-72

Legal Land Owner David Iverson

Address Franklin W. Mont

Operator S. C. ...

Address

Water is delivered by:— 1. Private System; 2. Ditch Company; 3. State Project; 4. Federal Project; 5. Irrigation District

App. No. Decree No.	NAME OF APPROPRIATOR TO WHOM DECREED	NAME OF STREAM	Date App. Date Priority	Miner's Inches	In Use	NAME OF DITCH (Water Delivered By)	No.	R/F	Present Irr. Acres	Irrigable Acres
1-167	Fleetwood E. Jackson	Darn Waters	1877-1882	20000	5100	(??)				
1-43	E. B. Jackson	Coulee	1878-1880	200						
	SWNE 1/4 Sec 12 T25N R 52E									


NOTE: R—Denotes Regular Irrigation. F—Flood Irrigation.

Adequate Supply: Yes..... No..... Explain.....  
Remarks.....

River Basin Yellowstone

Also in: Plat No. .... Twp. .... Rge. ....	Plat No. .... Twp. .... Rge. ....	Plat No. .... Twp. .... Rge. ....	Plat No. .... Twp. .... Rge. ....
Plat No. .... Twp. .... Rge. ....	Plat No. .... Twp. .... Rge. ....	Plat No. .... Twp. .... Rge. ....	Plat No. .... Twp. .... Rge. ....

Information From:  
David Iverson



Land Ownership.....

.....

.....

F-1-A

County Richland

T.25.11 R.5.8 E Plat No. 28

Farm Checked: Date 7-9-69

MONTANA WATER RESOURCES BOARD

Water Resources Survey

Photo No: HH-213, 1-H4-215

By Bjarnie Walla

Legal Land Owner Agda Foss Edal & Kai & Dagny A. Skov Address Fairview Mont

Operator Same Address .....

Water is delivered by: 1. Private System; 2. Ditch Company; 3. State Project; 4. Federal Project; 5. Irrigation District

App. No. Decree No.	NAME OF APPROPRIATOR TO WHOM DECREED	NAME OF STREAM	Date App. Date Priority	Miner's Inches	In Use	NAME OF DITCH (Water Delivered By)	No.	R/F	Present Irr. Acres	Irrigable Acres
1-167	Bearse S. 21 Sec 21 T25N R58E	Mason Hill Run	1-30-1916	500	Stock P					
POD	SWSW Sec 21 T25N R58E									

NOTE: R—Denotes Regular Irrigation. F—Flood Irrigation.

Adequate Supply: Yes ..... No ..... Explain .....

Remarks .....

River Basin North Platte

Also in: Plat No. .... Twp. .... Rge. ....	Plat No. .... Twp. .... Rge. ....	Plat No. .... Twp. .... Rge. ....
Plat No. .... Twp. .... Rge. ....	Plat No. .... Twp. .... Rge. ....	Plat No. .... Twp. .... Rge. ....

Information From:

Dagny A. Skov

6	5	4	3	2	1
7	8	9	10	11	12
13	17	16	15	14	13
19	20	21	22	23	24
30	29	28	27	26	25
31	32	33	34	35	36

Land Ownership.....

.....

.....



F-1-A

County Richland

T. 25 N. R. 58 E. Plat No. 28

Farm Checked: Date 7-9-1969

MONTANA WATER RESOURCES BOARD  
Water Resources Survey

Photo No. H. 14-215

By Bjorne Walla OTTERSTROM

Legal Land Owner Andrew E. Bertha, Jr. & Dr. Val Edward Vather Hoff

Address Fairview Mont

Operator Same Address \_\_\_\_\_

Water is delivered by:— 1. Private System; 2. Ditch Company; 3. State Project; 4. Federal Project; 5. Irrigation District

App. No. Decree No.	NAME OF APPROPRIATOR TO WHOM DECREED	NAME OF STREAM	Date App. Date Priority	Miner's Inches	In Use	NAME OF DITCH (Water Delivered By)	No.	R/F	Present Irr. Acres	Irrigable Acres
1-167	George S. Otis & W. A. Kirkey <u>Pod NW NW of Sec 28</u>	Main 4 Mile Coulee	1-30-1906	500	Stock (PT)					

NOTE: R—Denotes Regular Irrigation. F—Flood Irrigation.

Adequate Supply: Yes..... No..... Explain.....

Remarks.....

River Basin Yellowstone

Also in: Plat No. .... Twp. .... Rge. ....	Plat No. .... Twp. .... Rge. ....	Plat No. .... Twp. .... Rge. ....
Plat No. .... Twp. .... Rge. ....	Plat No. .... Twp. .... Rge. ....	Plat No. .... Twp. .... Rge. ....

Information From:  
Dagny S. Kay  
Neighbor

6	5	4	3	2	1
7	8	9	10	11	12
13	14	15	16	17	18
19	20	21	22	23	24
25	26	27	28	29	30
31	32	33	34	35	36

Land Ownership.....  
 .....  
 .....

F-1-A

County Richland

T. 22N R. 38E Plat No. 28

Farm Checked: Date 7-9-69

**MONTANA WATER RESOURCES BOARD**  
Water Resources Survey

Photo No. HH-68, 2-HH-70

By Byronne Walla



Legal Land Owner Lynn E. Stride

Address Fairview Mont

Operator Sama

Address

Water is delivered by: 1. Private System; 2. Ditch Company; 3. State Project; 4. Federal Project; 5. Irrigation District

App. No. Decree No.	NAME OF APPROPRIATOR TO WHOM DECREED	NAME OF STREAM	Date App. Date Priority	Miner's Inches	In Use	NAME OF DITCH (Water Delivered By)	No.	R/F	Present Irr. Acres	Irrigable Acres
1-192	Charles C. Thacker R15E NE1 of Sec 29	A certain Dry Coulee T25N R58E	2-15-1907	400	Stock					

NOTE: R—Denotes Regular Irrigation. F—Flood Irrigation.

Adequate Supply: Yes  No  Explain

Remarks

.....

.....

.....

.....

.....

.....

.....

.....

.....

.....

.....

.....

.....

.....

.....

.....

River Basin Walla Walla Basin

Also in: Plat No. .... Twp. .... Rge. ....	Plat No. .... Twp. .... Rge. ....	Plat No. .... Twp. .... Rge. ....
Plat No. .... Twp. .... Rge. ....	Plat No. .... Twp. .... Rge. ....	Plat No. .... Twp. .... Rge. ....

Information From:  
Daghey, Steve  
Neighbor

6	5	4	3	2	1
7	8	9	10	11	12
13	14	15	16	17	18
19	20	21	22	23	24
25	26	27	28	29	30
31	32	33	34	35	36

Land Ownership

---



---



---

F-1-A

County Richland

T. 25N R. 58E Plat No. 28

Farm Checked: Date 7-7-69

MONTANA WATER RESOURCES BOARD  
Water Resources Survey

Photo No. 2-HR-68, 2-HR-70

By B. Anne Walla

Legal Land Owner Larry T. & Doris Ann Treit Address Fairview Mont

Operator Same Address .....

Water is delivered by:— 1. Private System; 2. Ditch Company; 3. State Project; 4. Federal Project; 5. Irrigation District

App. No. Decree No.	NAME OF APPROPRIATOR TO WHOM DECREED	NAME OF STREAM	Date App. Date Priority	Miner's Inches	In Use	NAME OF DITCH (Water Delivered By)	No.	R/F	Present Irr. Acres	Irrigable Acres
* L-183 Pul	Bertha Kroscher SW NW Sec 31 T25N R58E	North E. of Hay Creek	12-27-1906	1000	No (ET)					

NOTE: R—Denotes Regular Irrigation. F—Flood Irrigation.

Adequate Supply: Yes..... No..... Explain.....

Remarks.....

\* North Kroscher as the North bank of East Hay Creek

River Basin Yellowstone

Also in: Plat No..... Twp..... Rge.....	Plat No..... Twp..... Rge.....	Plat No..... Twp..... Rge.....
Plat No..... Twp..... Rge.....	Plat No..... Twp..... Rge.....	Plat No..... Twp..... Rge.....

Information From:  
Ragney S. Kay  
Neighbor

6	5	4	3	2	1
7	8	9	10	11	12
13	14	15	16	17	18
19	20	21	22	23	24
25	26	27	28	29	30
31	32	33	34	35	36

Land Ownership.....  
 .....  
 .....

F-1-A

County Richland

T. 25N R. 58E Plat No. 28

Farm Checked: Date 7-9-1969

MONTANA WATER RESOURCES BOARD  
Water Resources Survey

Photo No. 7-14-68

By Bjarne Walla

Legal Land Owner Hazel Rennie Address 213 3rd Av SW Sidney Mont

Operator Same Address

Water is delivered by:— 1. Private System; 2. Ditch Company; 3. State Project; 4. Federal Project; 5. Irrigation District

App. No. / Decree No.	NAME OF APPROPRIATOR TO WHOM DECREED	NAME OF STREAM	Date App. / Date Priority	Miner's Inches	In Use	NAME OF DITCH (Water Delivered By)	No.	R/F	Present Irr. Acres	Irrigable Acres
* 1-133	Bertha C. Kircher	Hay Creek	5-7-1904	1000	SPK					
	East SW NW sec 31 T 25 N R 58 E									
* 1-183	Bertha Kircher	North FK of Hay Creek	10-27-1906	1000	SPK					
	East SW NW sec 31 T 25 N R 58 E									

NOTE: R—Denotes Regular Irrigation. F—Flood Irrigation.

Adequate Supply: Yes..... No..... Explain

Remarks

\* New Reservoir on North Fork of FIRST Hay Creek

River Basin Yellowstone

Also in: Plat No..... Twp..... Rge.....	Plat No..... Twp..... Rge.....	Plat No..... Twp..... Rge.....
Plat No..... Twp..... Rge.....	Plat No..... Twp..... Rge.....	Plat No..... Twp..... Rge.....

Information From:

Dagney Skov  
Neighbor

	6		5		4		3		2		1
	7		8		9		10		11		12
	13		14		15		16		17		18
	19		20		21		22		23		24
	25		26		27		28		29		30
133 123	31	135	32		33		34		35		36

Land Ownership.....  
 .....  
 .....



F-1-A

County Richland

T. 25N R. 58E Plat No. 28

Farm Checked: Date 7-7-1969

MONTANA WATER RESOURCES BOARD  
Water Resources Survey

Photo No. H.H. 27, L.H.H. 213

By Byronne Walla

Legal Land Owner Alfred & Margaret Amvik

Address Fairview Mont.

Operator Same

Address

Water is delivered by:— 1. Private System; 2. Ditch Company; 3. State Project; 4. Federal Project; 5. Irrigation District

App. No. Decree No.	NAME OF APPROPRIATOR TO WHOM DECREED	NAME OF STREAM	Date App. Date Priority	Miner's Inches	In Use	NAME OF DITCH (Water Delivered By)	No.	R/F	Present Irr. Acres	Irrigable Acres
* 2-99	Emily M. Owen	None Given	2-10-1913	None Given	NO					

NOTE: R—Denotes Regu'ar Irrigation. F—Flood Irrigation.

Adequate Supply: Yes  No  Explain

Remarks

Source of water in field was NW 1/4 sec 22 T. 25 N. R. 58 E

Source of water has never been developed. This was her land

\* This was taken FROM N.L.D. LIST CHECKED AT COURTHOUSE — EMILY M. OWEN HAD

A DESERT LAND CLAIM IN NW 1/4 SEC 22 T. 25 N. R. 58 E

Also in: Plat No. .... Twp. .... Rge. ....	Plat No. .... Twp. .... Rge. ....	Plat No. .... Twp. .... Rge. ....
Plat No. .... Twp. .... Rge. ....	Plat No. .... Twp. .... Rge. ....	Plat No. .... Twp. .... Rge. ....

Information From:  
Field Survey

River Basin Yellowstone

6	5	4	3	2	1
7	8	9	10	11	12
13	14	15	16	17	18
19	20	21	22	23	24
25	26	27	28	29	30
31	32	33	34	35	36

2.99

Land Ownership

---



---



---

29  
25N57E

F-1-A

County RICHLAND

T 25N R 57E Plat No. 29

Farm Checked: Date 9-3-1969

MONTANA WATER RESOURCES BOARD  
Water Resources Survey

Photo No. 6.H.H-6

By D. Smith

Legal Land Owner JOHNSON, RICHARD W.

Address DORE, M.D.

Operator SAME

Address

Water is delivered by:— 1. Private System; 2. Ditch Company; 3. State Project; 4. Federal Project; 5. Irrigation District

App. No. Decree No.	NAME OF APPROPRIATOR TO WHOM DECREED	NAME OF STREAM	Date App. Date Priority	Miner's Inches	In Use	NAME OF DITCH (Water Delivered By)	No.	R/F	Present Irr. Acres	Irrigable Acres
* SEE PROJ	U. S. B. R.	YELLOWSTONE RIVER	—	—	Y/S	LOWER YELLOWSTONE MAIN CANAL	4/S	R	3.00 4.00	—

NOTE: R—Denotes Regular Irrigation. F—Flood Irrigation.

Adequate Supply: Yes..... No..... Explain.....

Remarks.....

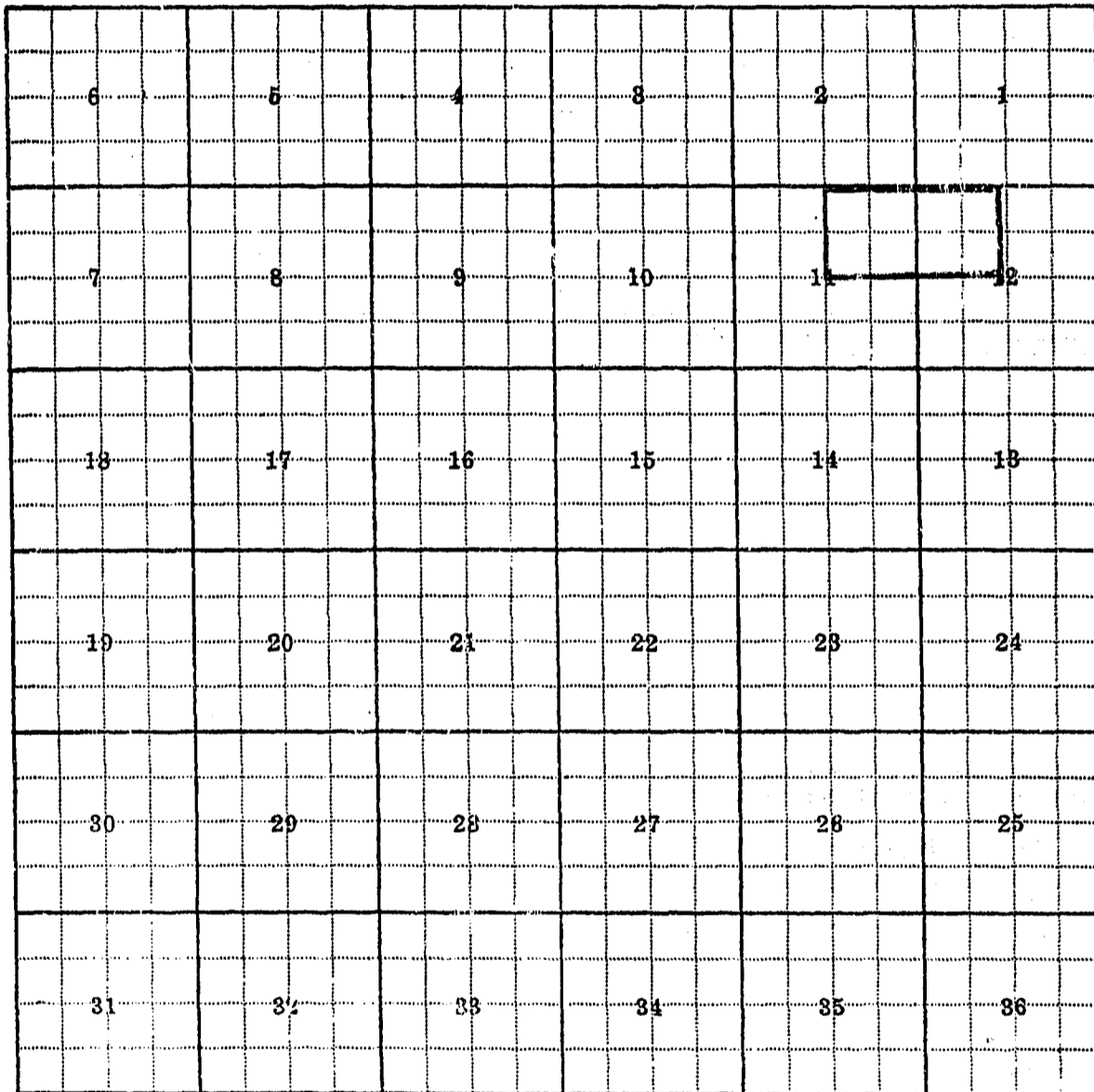
\* LOWER YELLOWSTONE IRRIGATION PROJECT

SERIAL 507 SEC. 12 LOT 1 3.00

River Basin YELLOWSTONE

Also in: Plat No. .... Twp. .... Rge. ....	Plat No. .... Twp. .... Rge. ....	Plat No. .... Twp. .... Rge. ....	Plat No. .... Twp. .... Rge. ....
Plat No. .... Twp. .... Rge. ....	Plat No. .... Twp. .... Rge. ....	Plat No. .... Twp. .... Rge. ....	Plat No. .... Twp. .... Rge. ....

Information From:  
FIELD SURVEY



Land Ownership \_\_\_\_\_  
 \_\_\_\_\_  
 \_\_\_\_\_

F-1-A

County RICHLAND

T 25N R 59E Plat No. 29

Farm Checked: Date 9-3-1969

MONTANA WATER RESOURCES BOARD  
Water Resources Survey

Photo No. 644-B

By D. Smith

Legal Land Owner JOHNSON, VERNON

Address FAIRVIEW

Operator SAME

Address

Water is delivered by:— 1. Private System; 2. Ditch Company; 3. State Project; 4. Federal Project; 5. Irrigation District

App. No. Decree No.	NAME OF APPROPRIATOR TO WHOM DECREED	NAME OF STREAM	Date App. Date Priority	Miner's Inches	In Use	NAME OF DITCH (Water Delivered By)	No.	R/F	Present Irr. Acres	Irrigable Acres
* SEE PROJ.	U.S. B. R.	YELLOWSTONE RIVER	—	—	NO	LOWER YELLOWSTONE MAIN CANAL	45	R	—	7.00
** SEE RENTAL	U.S. B. R.	YELLOWSTONE RIVER	—	—	NO	LOWER YELLOWSTONE MAIN CANAL			—	17.00
*** A-508 M (DAWSON)	A.F. NOBLE P.O. S.W.S.W. SEC. 24 T. 25N-R. 59E	FOUR MILE CREEK	4-17-1902	2000	NO (PT)				—	—

NOTE: R—Denotes Regular Irrigation. F—Flood Irrigation.

Adequate Supply: Yes..... No..... Explain.....

Remarks.....

\* LOWER YELLOWSTONE IRRIGATION PROJECT  
 SERIAL 510 S.W.S.W. SEC. 24 7.00 PK BECAUSE - LACK OF DESIRE  
 SERIAL 508 LOT 2 (SE.W) 12.00

\*\* WATER RENTAL  
 S.W.S.W. SEC. 24 PUMP 5.00 AC.

\*\*\* NOBLE ASSIGNED 2.0 M.I. OF THIS RIGHT TO FRANK CHAPMAN ON 3-29-1969 (DAWSON B-64 MISS.)  
 River Basin YELLOWSTONE

Also in: Plat No..... Twp..... Rge.....	Plat No..... Twp..... Rge.....	Plat No..... Twp..... Rge.....
Plat No..... Twp..... Rge.....	Plat No..... Twp..... Rge.....	Plat No..... Twp..... Rge.....

Information From:  
MRS. VERNON JOHNSON

6	5	4	3	2	1
7	8	9	10	11	12
13	14	15	16	17	18
19	20	21	22	23	24
25	26	27	28	29	30
31	32	33	34	35	36

Land Ownership

---



---



---

F-1-A

County RICHLAND

T. 25N R. 59E Plat No. 29

Farm Checked: Date 9-3-1969

MONTANA WATER RESOURCES BOARD  
Water Resources Survey

Photo No. 6HH-8

By D. Smith

6HH-10

Legal Land Owner SULLIVAN, MANFORD

Address FAIRVIEW

Operator SAME

Address

Water is delivered by:— 1. Private System; 2. Ditch Company; 3. State Project; 4. Federal Project; 5. Irrigation District

App. No. Decree No.	NAME OF APPROPRIATOR TO WHOM DECREED	NAME OF STREAM	Date App. Date Priority	Miner's Inches	In Use	NAME OF DITCH (Water Delivered By)	No.	R/F	Present Irr. Acres	Irrigable Acres
* SEE PROV.	U.S.B.R.	YELLOWSTONE RIVER	—	—	NO	LOWER YELLOWSTONE MAIN CANAL	4/5	R		<del>34.80</del> 28.00
** A-508 M (DAWSON)	A.F. NOHLE P.O.D. NESW SEC 29, T. 25N-R. 59E	FOUR MILE CREEK	4-14-1902	8,000	STOCK (PF)					

NOTE: R—Denotes Regular Irrigation. F—Flood Irrigation.

Adequate Supply: Yes..... No..... Explain.....

Remarks

\* LOWER YELLOWSTONE IRRIGATION PROJECT

SEC. 29

LOT 3 (NESW) 19.10

LOT 4 0.00

SERIAL 509

SEC. 25

LOT 1 (NENW) 10.70

LOT 2 (SEHW) 5.00

34.80 TOTAL

Px BECAUSE LACK OF DESIRE

\*\* NOHLE ASSIGNED 320 M.I. OF THIS RIGHT TO FRANK CHAPWAGE ON 3-29-1909 (DAWSON 52-64 MISC.)  
River Basin YELLOWSTONE

Also in: Plat No..... Twp..... Rge.....	Plat No..... Twp..... Rge.....	Plat No..... Twp..... Rge.....
Plat No..... Twp..... Rge.....	Plat No..... Twp..... Rge.....	Plat No..... Twp..... Rge.....

Information From:  
MANFORD SULLIVAN

6	5	4	3	2	1
7	8	9	10	11	12
13	14	15	16	17	18
19	20	21	22	23	24
25	26	27	28	29	30
31	32	33	34	35	36

NORTH  
DARK

Land Ownership.....  
 .....  
 .....



F-1-A

County RICHLAND

T. 25N R. 59E Plat No. 29

Farm Checked: Date 9-3-1964

**MONTANA WATER RESOURCES BOARD**

Photo No. 6.H.H-10

**Water Resources Survey**

By D. Smith

Legal Land Owner FEHRS, FRED Address DORE, N.D.

Operator SAME Address \_\_\_\_\_

Water is delivered by:— 1. Private System; 2. Ditch Company; 3. State Project; ④ Federal Project; Irrigation District

App. No. Decree No.	NAME OF APPROPRIATOR TO WHOM DECREEED	NAME OF STREAM	Date App. Date Priority	Miner's Inches	In Use	NAME OF DITCH (Water Delivered By)	No.	R/F	Present Irr. Acres	Irrigable Acres
* SWP PROJ	U.S.B.R	YELLOWSTONE RIVER	—	—	NO	LOWER YELLOWSTONE MAIN CANAL	4/5	R	—	<del>13.00</del> 13.00

NOTE: R—Denotes Regular Irrigation. F—Flood Irrigation.

Adequate Supply: Yes..... No..... Explain.....

Remarks.....

\* LOWER YELLOWSTONE IRRIGATION PROJECT

SEC. 25

SERIAL 510-1 NW 1/4 16.00

PK BECAUSE TOO DIFFICULT NEEDS LEVELING.

River Basin YELLOWSTONE

Also in: Plat No..... Twp..... Rge.....	Plat No..... Twp..... Rge.....	Plat No..... Twp..... Rge.....
Plat No..... Twp..... Rge.....	Plat No..... Twp..... Rge.....	Plat No..... Twp..... Rge.....

Information From:  
MRS. FRED FEHRS

6	5	4	3	2	1
7	8	9	10	11	12
13	17	16	15	14	13
19	20	21	22	23	24
30	29	28	27	26	25
31	32	33	34	35	36

NORTH  
DAKOTA

Land Ownership.....  
 .....  
 .....

F-1-A

County RICHLAND

T. 251 R. 19E Plat No. 29

Farm Checked: Date 9-3-1969

**MONTANA WATER RESOURCES BOARD**

Photo No. 644-10

**Water Resources Survey**

By D. Smith

Legal Land Owner MRS. ANNA HAMMER Address FAIRVIEW

Operator SAME Address \_\_\_\_\_

Water is delivered by: — 1. Private System; 2. Ditch Company; 3. State Project; ④ Federal Project; ⑤ Irrigation District

App. No. Decree No.	NAME OF APPROPRIATOR TO WHOM DECREED	NAME OF STREAM	Date App. Date Priority	Miner's Inches	In Use	NAME OF DITCH (Water Delivered By)	No.	R/F	Present Irr. Acres	Irrigable Acres
* SEE PROJ.	U.S. B. R.	YELLOWSTONE RIVER	—	—	YES	LOWER YELLOWSTONE MAIN CANAL	9/5	R	3.40 4.00	—

NOTE: R—Denotes Regular Irrigation. F—Flood Irrigation.

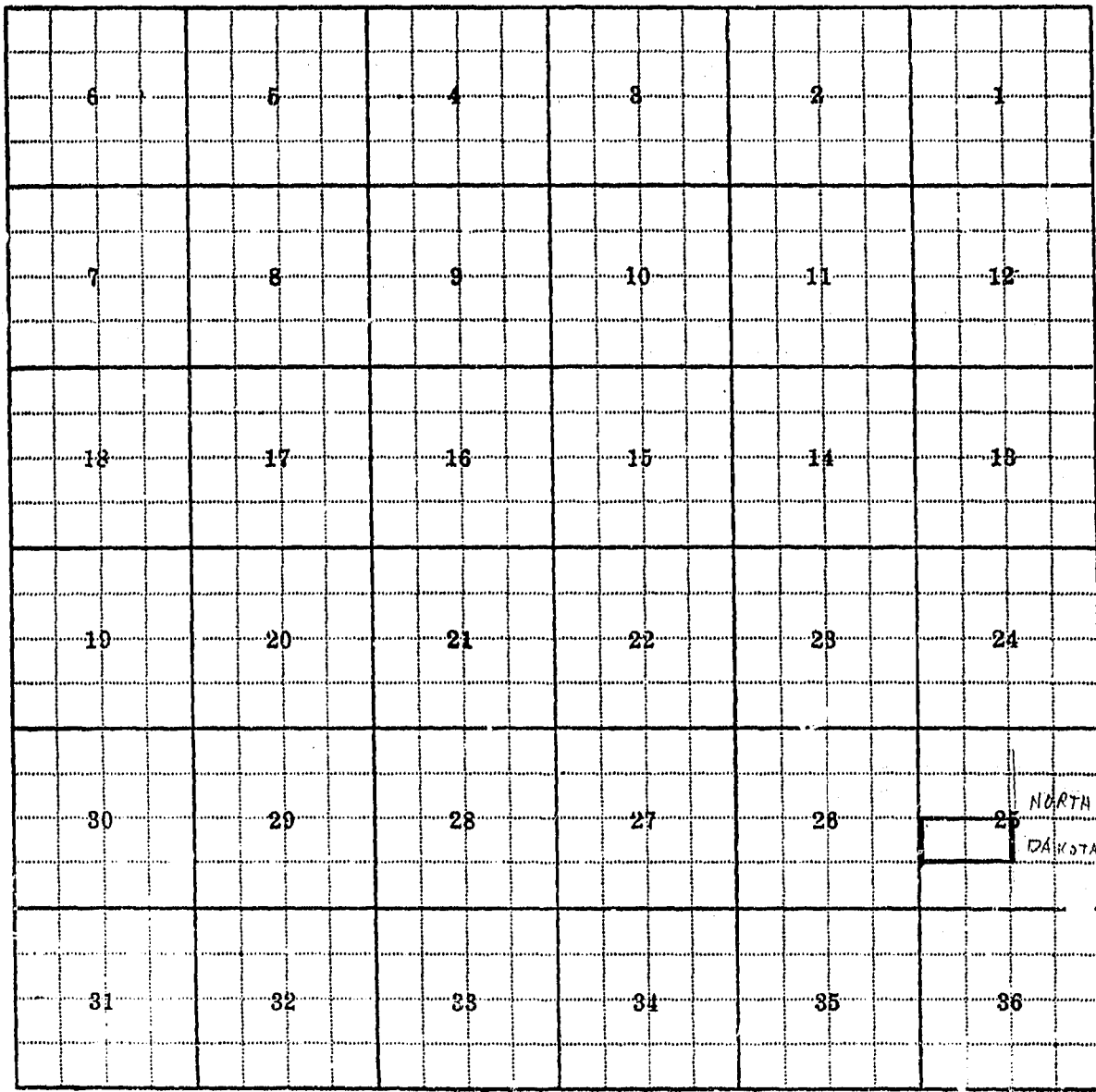
Adequate Supply: Yes..... No..... Explain.....

Remarks.....

\* LOWER YELLOWSTONE IRRIGATION PROJECT  
SEC. 25  
SERIAL 511 LOT 3 3.40

River Basin YELLOWSTONE

Also in: Plat No..... Twp..... Rge.....	Fed. No..... Twp..... Rge.....	Plat No..... Twp..... Rge.....	Information From:
Plat No..... Twp..... Rge.....	Plat No..... Twp..... Rge.....	Plat No..... Twp..... Rge.....	<u>ANNA HAMMER</u>



Land Ownership.....

.....

.....

F-1-A

County RICHLAND

T. 23N R. 59E Plat No. 29

Farm Checked: Date 9-3-1969

MONTANA WATER RESOURCES BOARD  
Water Resources Survey

Photo No. 6HH-6

By D. Smith

6HH-10

Legal Land Owner HAROLD & GENEVA DAHL Address FAIRVIEW

Operator SAME Address \_\_\_\_\_

Water is delivered by:— 1. Private System; 2. Ditch Company; 3. State Project;  4. Federal Project;  5. Irrigation District

App. No. Decree No.	NAME OF APPROPRIATOR TO WHOM DECREED	NAME OF STREAM	Date App. Date, Priority	Miner's Inches	In Use	NAME OF DITCH (Water Delivered By)	No.	R/F	Present Irr. Acres	Irrigable Acres
* SEE PROJ.	U. S. B. R.	YELLOWSTONE RIVER	—	—	YES	LOWER YELLOWSTONE MAIN CANAL	96	R	106.60 119.00	

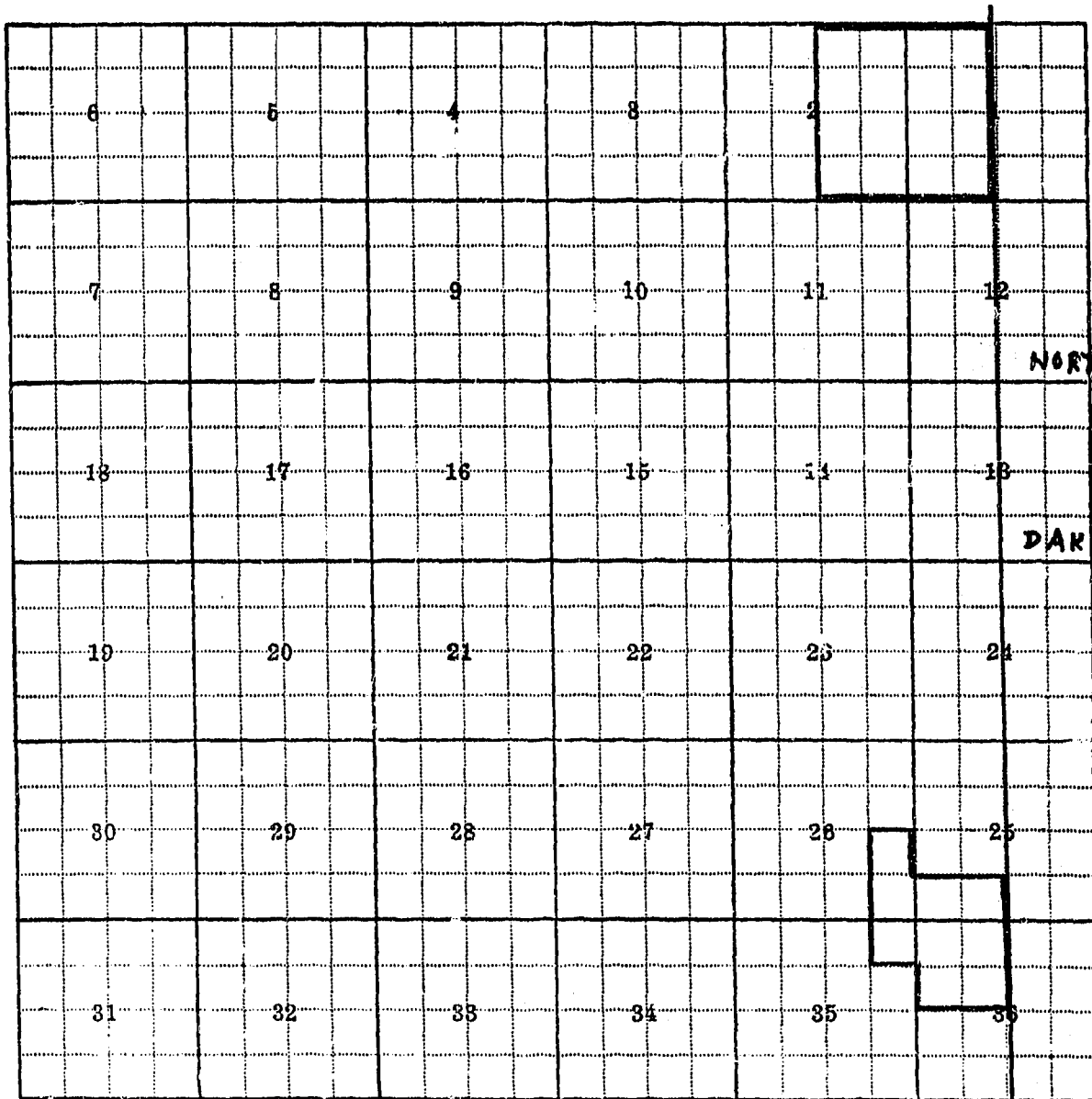
NOTE: R—Denotes Regular Irrigation. F—Flood Irrigation.

Adequate Supply: Yes..... No..... Explain.....  
Remarks.....

* LOWER YELLOWSTONE IRRIGATION PROJECT		
	SEC. 25	
	LOT 1 (SESW)	17.50
SERIAL 5	SEC. 36	
	LOT 1 (NENW)	35.40
	LOT 2 (SENW)	37.20
	NWNW	3.40
	SWNW	13.10
	TOTAL	106.60

River Basin YELLOWSTONE

Also in: Plat No. <u>49</u> Twp. <u>23N</u> Rge. <u>59E</u>	Plat No. .... Twp. .... Rge. ....	Plat No. .... Twp. .... Rge. ....	Information From:
Plat No. .... Twp. .... Rge. ....	Plat No. .... Twp. .... Rge. ....	Plat No. .... Twp. .... Rge. ....	MRS. HAROLD DAHL



NORTH

DAROTA

54  
18  
770

Land Ownership.....

.....

.....

F-1-A

County RICHLAND

T 25N R 59E Plat No. 29

Farm Checked: Date 9-3-1969

MONTANA WATER RESOURCES BOARD

Photo No. 6.H.H.-10

Water Resources Survey

By D. S. J. A.

Legal Land Owner BUXBAUM, EDWARD & FRANCES

Address FAIRVIEW

Operator SAME

Address \_\_\_\_\_

Water is delivered by:— 1. Private System; 2. Ditch Company; 3. State Project;  4. Federal Project;  5. Irrigation District

App. No. Decree No.	NAME OF APPROPRIATOR TO WHOM DECREED	NAME OF STREAM	Date App. Date Priority	Miner's Inches	In Use	NAME OF DITCH (Water Delivered By)	No.	R/F	Present Irr. Acres	Irrigable Acres
* SEE PROJ.	U.S.B.R.	YELLOWSTONE RIVER	—	—	YES	LOWER YELLOWSTONE MAIN CANAL	46	R	93.85 <u>82.00</u>	✓

NOTE: R—Denotes Regular Irrigation. F—Flood Irrigation.

Adequate Supply: Yes..... No..... Explain.....

Remarks  
\* LOWER YELLOWSTONE IRRIGATION PROJECT  
SEC. 36  
  LOT 3                      39.73  
  LOT 4                      39.62  
SERIAL 53    {  N.W.S.W                8.90  
              {  S.W.S.W                5.60  
                                93.85 TOTAL  
River Basin YELLOWSTONE

Also in: Plat No..... Twp..... Rge.....	Plat No..... Twp..... Rge.....	Plat No..... Twp..... Rge.....	Plat No..... Twp..... Rge.....
NO. 1234 Plat No..... Twp..... Rge.....	Plat No..... Twp..... Rge.....	Plat No..... Twp..... Rge.....	Plat No..... Twp..... Rge.....

Information From:  
FRANCES BUXBAUM

6	5	4	3	2	1
7	8	9	10	11	12
13	14	15	16	17	18
19	20	21	22	23	24
25	26	27	28	29	30
31	32	33	34	35	36

NORTH  
DAKOTA

Land Ownership.....  
 .....  
 .....



F-1-A

County RICHLAND

T. 25N R. 59E Plat No. 29

Farm Checked: Date 9-3-1969

MONTANA WATER RESOURCES BOARD  
Water Resources Survey

Photo No. L.H.H-57

By D. Smith

Legal Land Owner ARNOLD ANVIK

Address FAIRVIEW

Operator SAME

Address

Water is delivered by:  1. Private System;  2. Ditch Company;  3. State Project;  4. Federal Project;  5. Irrigation District

App. No. Decree No.	NAME OF APPROPRIATOR TO WHOM DECREED	NAME OF STREAM	Date App. Date Priority	Miner's Inches	In Use	NAME OF DITCH (Water Delivered By)	No.	R/F	Present Irr. Acres	Irrigable Acres
* A-508M (DAWSON)	A. F. NOHLE P.O.D. - NWSW SEC. 15, T. 25 N. R. 59 E.	FOUR MILE CREEK	4-14-1902	5,000	STOCK (P)					
** 4-35	ARNOLD ANVIK P.O.D. - NWSW SEC. 15, T. 25 N. R. 59 E.	UNNAMED DRAINAGE SEGS. 9, 10, 15 & 16	3-11-1959	7,400	YES	ANVIK DIKE	1	F	11.00 12.00	—

NOTE: R—Denotes Regular Irrigation. F—Flood Irrigation.

Adequate Supply: Yes..... No..... Explain.....  
Remarks.....

\* NOHLE ASSIGNED 320 M.I. OF THIS RIGHT TO FRANK GLAPWAGE ON 3-29-1904 (DAWSON B-69 MISS.)

\*\* ANVIK PUT UP TWO CUTTINGS OF ALEALE THIS YEAR. HIS DIKE HAS A HEADGATE TO CONTROL WATER. SEC. 15

River Basin YELLOWSTONE

Also in: Plat No..... Twp..... Rge.....	Plat No..... Twp..... Rge.....	Plat No..... Twp..... Rge.....
Plat No..... Twp..... Rge.....	Plat No..... Twp..... Rge.....	Plat No..... Twp..... Rge.....

Information From:  
Ted Raffael & (NEIGHBORS)  
Ruby D. P.

6	5	4	3	2	1
7	8	9	10	11	12
13	17	16	15	14	13
19	20	21	22	23	24
30	29	28	27	26	25
31	32	33	34	35	36

Land Ownership.....  
 .....  
 .....

F-1-A

County RICHLAND

T 25N R 59E Plat No. 29

Farm Checked: Date 9-3-1969

MONTANA WATER RESOURCES BOARD  
Water Resources Survey

Photo No. 144-59

By D. Smith

Legal Land Owner GERDA STORDAHL

Address FAIRVIEW

Operator EARNEST STORDAHL

Address FAIRVIEW

Water is delivered by:— 1. Private System; 2. Ditch Company; 3. State Project; 4. Federal Project; 5. Irrigation District

APP. No. Decree No.	NAME OF APPROPRIATOR TO WHOM DECREEED	NAME OF STREAM	Date App. Date Priority	Miner's Inches	In Use	NAME OF DITCH (Water Delivered By)	No.	R/F	Present Irr. Acres	Irrigable Acres
1-85	JOHN O. STORDAHL	SIMON SPRING	4-7-1903	1000	NO *					

NOTE: R—Denotes Regular Irrigation. F—Flood Irrigation.

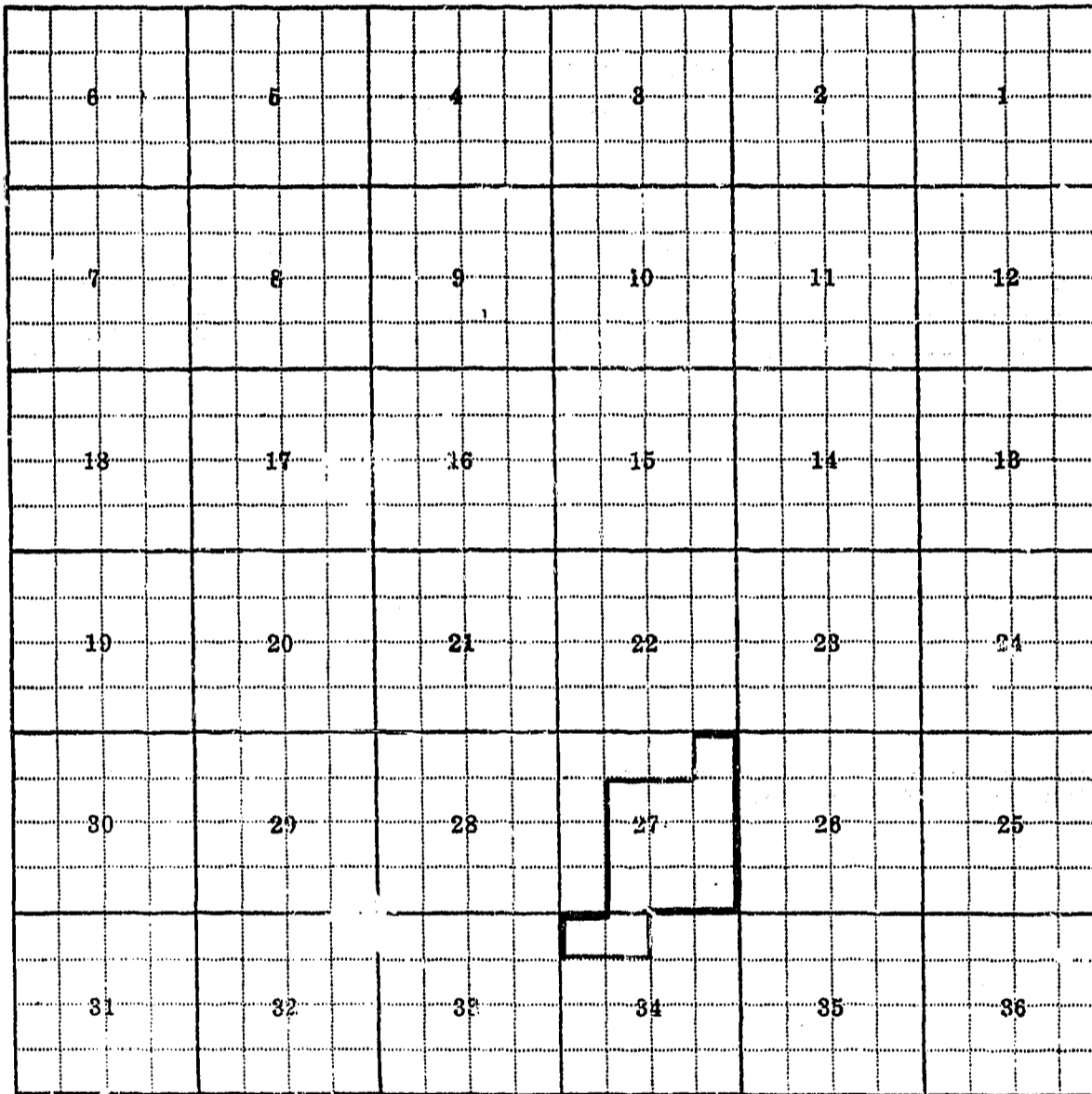
Adequate Supply: Yes..... No..... Explain..... INFO. ONLY

Remarks  
\* THIS SPRING IS NOT ON THIS OWNERSHIP, BUT IT IS THE SOURCE OF WATER USED FOR STOCK ON THIS OWNERSHIP

River Basin YELLOWSTONE

Also in: Plat No..... Twp..... Rge.....	Plat No..... Twp..... Rge.....	Plat No..... Twp..... Rge.....
Plat No..... Twp..... Rge.....	Plat No..... Twp..... Rge.....	Plat No..... Twp..... Rge.....

Information From:  
STEWART SUNHEIM  
(NEIGHBOR)



Land Ownership

---



---



---