F-1-A

County RICHLAND

T. 25N R. 59E Plat No. 29

Farm Checked: Date 9-3-1969

MONTANA WATER RESOURCES BOARD

Water Resources Survey

Photo No. 6 HH-6 & 6 HH-8

By D. Smith

Legal Land Owner CARL HOPPERSTAD C/O OLE K. HOPPERSTAD Address FAIRVIEW

Operator STEWART SUNDHEIM Address SAME

Water is delivered by:— 1. Private System; 2. Ditch Company; 3. State Project; 4. Federal Project; 5. Irrigation District

App. No. Decree No.	NAME OF APPROPRIATOR TO WHOM DECREED	NAME OF STREAM	Date App. Date Priority	Miner's Inches	In Use	NAME OF DITCH (Water Delivered By)	No.	R/F	Present Irr. Acres	Irrigable Acres
1-151	OLE K. HOPPERSTAD	A CERTAIN SPRING	5-18-1903	2000	STOCK					
	P.O.D - NWNE SEC 10, T 25N - R59E									
* A-508 M	A. F. NOHLE	FOUR MILE CREEK	4-14-1902	8000	NO (PT)					

NOTE: R—Denotes Regular Irrigation. F—Flood Irrigation.

Adequate Supply: Yes..... No..... Explain INFO ONLY

Remarks

* NOHLE ASSIGNED 320 M.I. OF THIS RIGHT TO FRANK CHAPWACE ON 3-29-1909 (DAWSON B-64 MISC.)

River Basin YELLOWSTONE

Also in: Plat No..... Twp..... Rge.....	Plat No..... Twp..... Rge.....	Plat No..... Twp..... Rge.....
Plat No..... Twp..... Rge.....	Plat No..... Twp..... Rge.....	Plat No..... Twp..... Rge.....

Information From:

STEWART SUNDHEIM

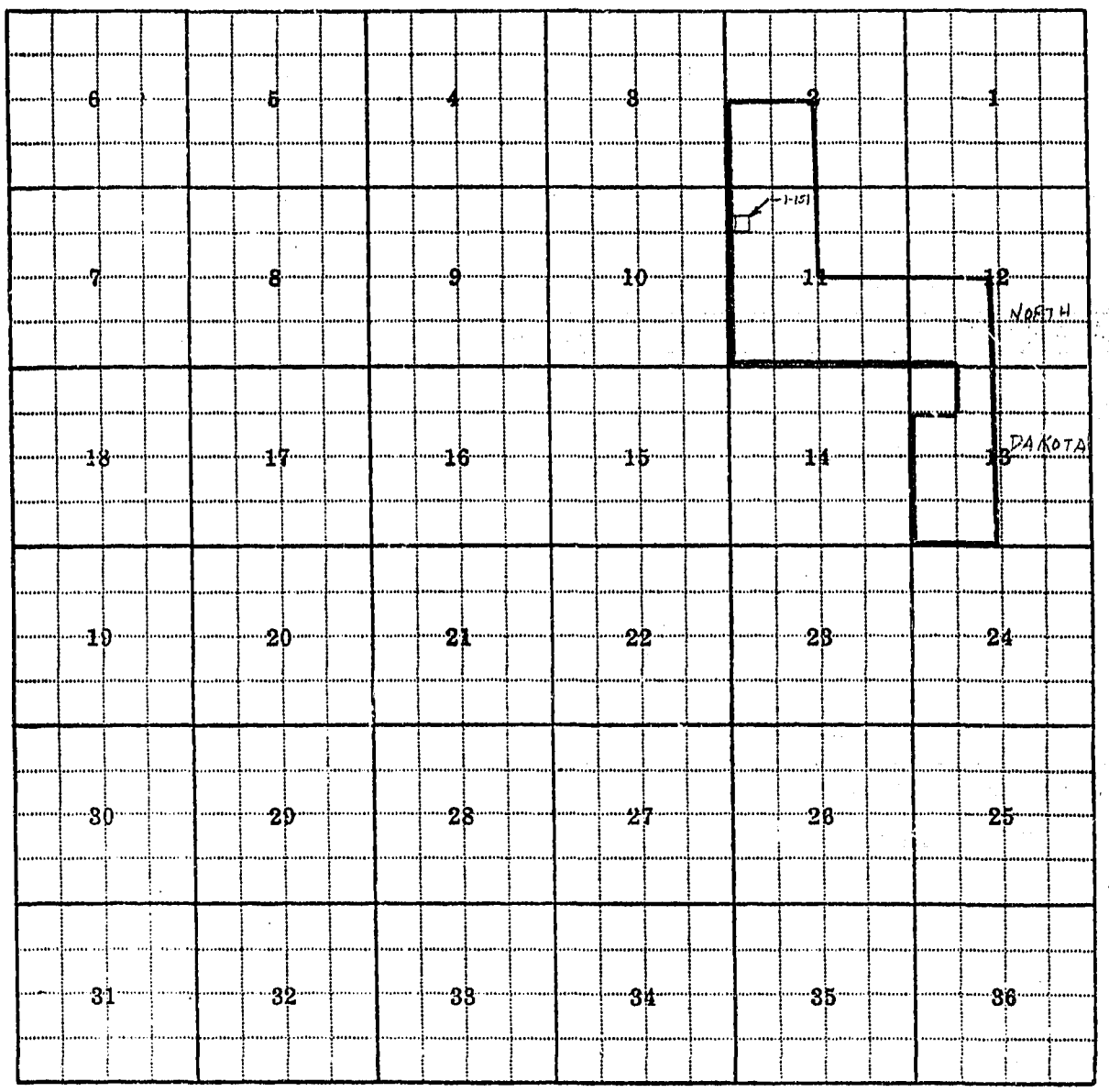

Land Ownership

F-1-A

County RICHLAND

T 25N R 59E Plat No. 29

Farm Checked: Date 9-3-1969

MONTANA WATER RESOURCES BOARD

Water Resources Survey

Photo No. 6HH-8

By D. Smith

Legal Land Owner ORVILLE & STEWART SUNDHEIM Address FAIRVIEW

Operator STEWART SUNDHEIM Address SAME

Water is delivered by:— 1. Private System; 2. Ditch Company; 3. State Project; 4. Federal Project; 5. Irrigation District

App. No. Decree No.	NAME OF APPROPRIATOR TO WHOM DECREED	NAME OF STREAM	Date App. Date Priority	Miner's Inches	In Use	NAME OF DITCH (Water Delivered By)	No.	R/F	Present Irr. Acres	Irrigable Acres
* A-508 M	A. F. NOHLE	FOUR MILE CREEK	4-14-1902	8,000	STOCK(P)					
(DAWSON)	P.O.D. NW SW	SEC. 23, T25N-R59E								

NOTE: R—Denotes Regular Irrigation. F—Flood Irrigation.

Adequate Supply: Yes..... No..... Explain INFO. ONLY

Remarks

* NOHLE ASSIGNED 320 M.I. OF THIS RIGHT TO FRANK CHARWACE ON 3-29-1904 (DAWSON B-64 MISC.)

River Basin YELLOWSTONE

Also in: Plat No..... Twp..... Rge.....	Plat No..... Twp..... Rge.....	Plat No..... Twp..... Rge.....
Plat No..... Twp..... Rge.....	Plat No..... Twp..... Rge.....	Plat No..... Twp..... Rge.....

Information From:

STEWART SUNDHEIM

6	5	4	3	2	1
7	8	9	10	11	12
18	17	16	15	14	13
19	20	21	22	23	24
30	29	28	27	26	25
31	32	33	34	35	36

Land Ownership

F-1-A

County RICHLAND

T 25N R 59E Plat No. 29

Farm Checked: Date 9-3-1969

MONTANA WATER RESOURCES BOARD

Water Resources Survey

Photo No. 1HH-55 & 1HH-57

By D Smith

Legal Land Owner LLOYD VERNON JOHNSON Address FAIRVIEW

Operator SAME Address

Water is delivered by:— 1. Private System; 2. Ditch Company; 3. State Project; 4. Federal Project; 5. Irrigation District

App. No. Decree No.	NAME OF APPROPRIATOR TO WHOM DECREED	NAME OF STREAM	Date App. Date Priority	Miner's Inches	In Use	NAME OF DITCH (Water Delivered By)	No.	R/F	Present Irr. Acres	Irrigable Acres
* A-5054M (DAWSON)	A.E. NOHLE	FOUR MILE CREEK	4-14-1902	8,000	NO (PS)					

NOTE: R—Denotes Regular Irrigation. F—Flood Irrigation.

Adequate Supply: Yes..... No..... Explain INFO. ONLY

Remarks

* NOHLE ASSIGNED 320 M.I. OF THIS RIGHT TO FRANK CHAPWACE ON 3-29-1904 (DAWSON B-64 MISC)

River Basin YELLOWSTONE

Also in: Plat No..... Twp..... Rge.....	Plat No..... Twp..... Rge.....	Plat No..... Twp..... Rge.....
Plat No..... Twp..... Rge.....	Plat No..... Twp..... Rge.....	Plat No..... Twp..... Rge.....

Information From:

FIELD SURVEY

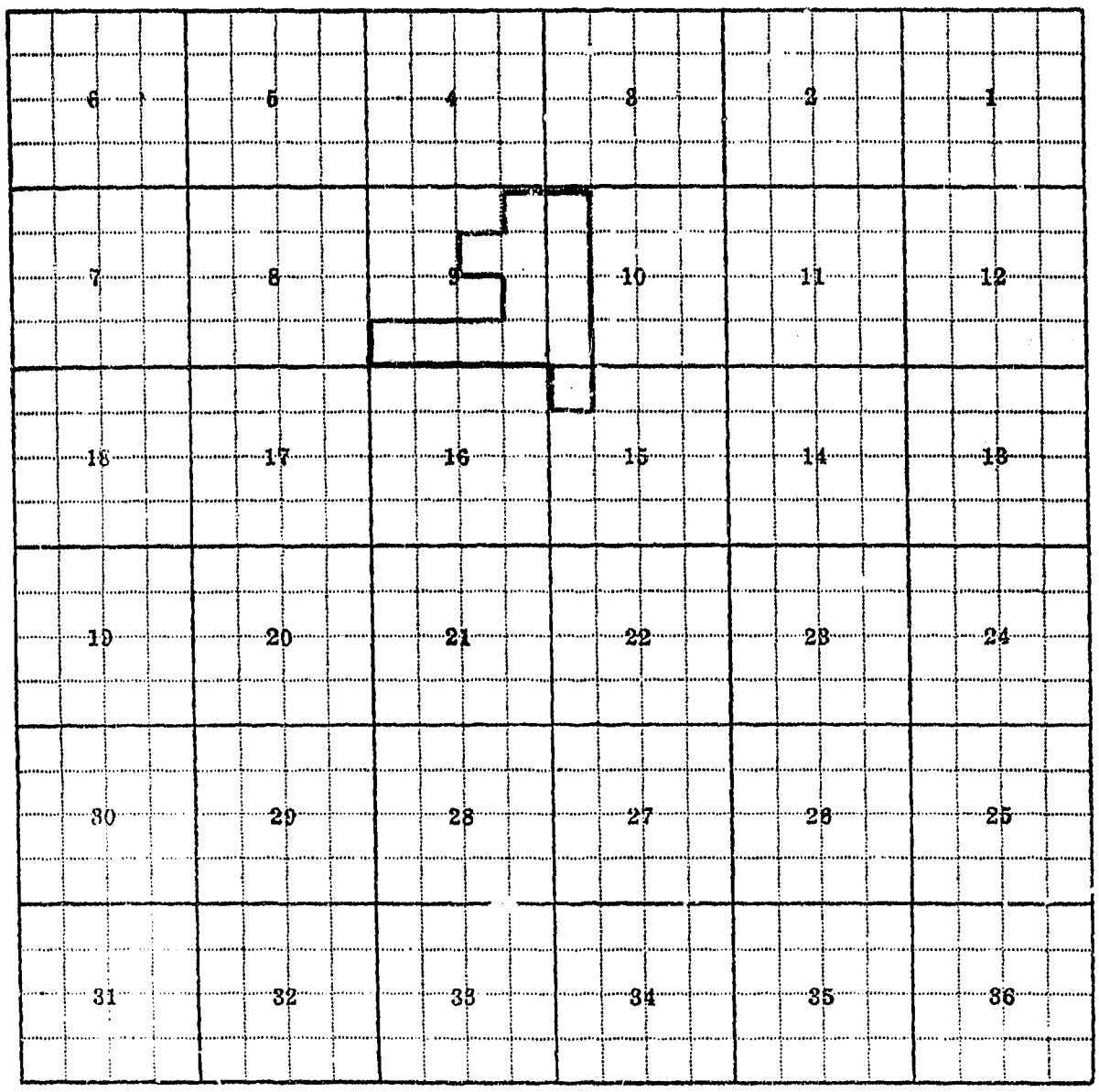

Land Ownership.....

.....

.....

F-1-A

County RICHLAND

T. 2 N. R. 59 E Plat No. 29

Farm Checked: Date 9-3-1969

MONTANA WATER RESOURCES BOARD

Water Resources Survey

Photo No. 1HH-55 & 1HH-57

By D. Smith

Legal Land Owner EARL J. JOHNSON Address FAIRVIEW

Operator SAME Address

Water is delivered by:— 1. Private System; 2. Ditch Company; 3. State Project; 4. Federal Project; 5. Irrigation District

App. No. Decree No.	NAME OF APPROPRIATOR TO WHOM DECREED	NAME OF STREAM	Date App. Date Priority	Miner's Inches	In Use	NAME OF DITCH (Water Delivered By)	No.	R/F	Present Irr. Acres	Irrigable Acres
* A-5088M (DAWSON)	A. F. NOHLE	FOUR MILE CREEK	4-14-1902	8.00	NO (PT)					

NOTE: R—Denotes Regular Irrigation. F—Flood Irrigation.

Adequate Supply: Yes..... No..... Explain IW FO. ONLY

Remarks

* NOHLE ASSIGNED 3.20 M.I. OF THIS RIGHT TO FRANK CHAPWACE ON 3-29-1904 (DAWSON 8-69 MISC.)

River Basin YELLOWSTONE

Also in: Plat No..... Twp..... Rge.....	Plat No..... Twp..... Rge.....	Plat No..... Twp..... Rge.....
Plat No..... Twp..... Rge.....	Plat No..... Twp..... Rge.....	Plat No..... Twp..... Rge.....

Information From:

FIELD SURVEY

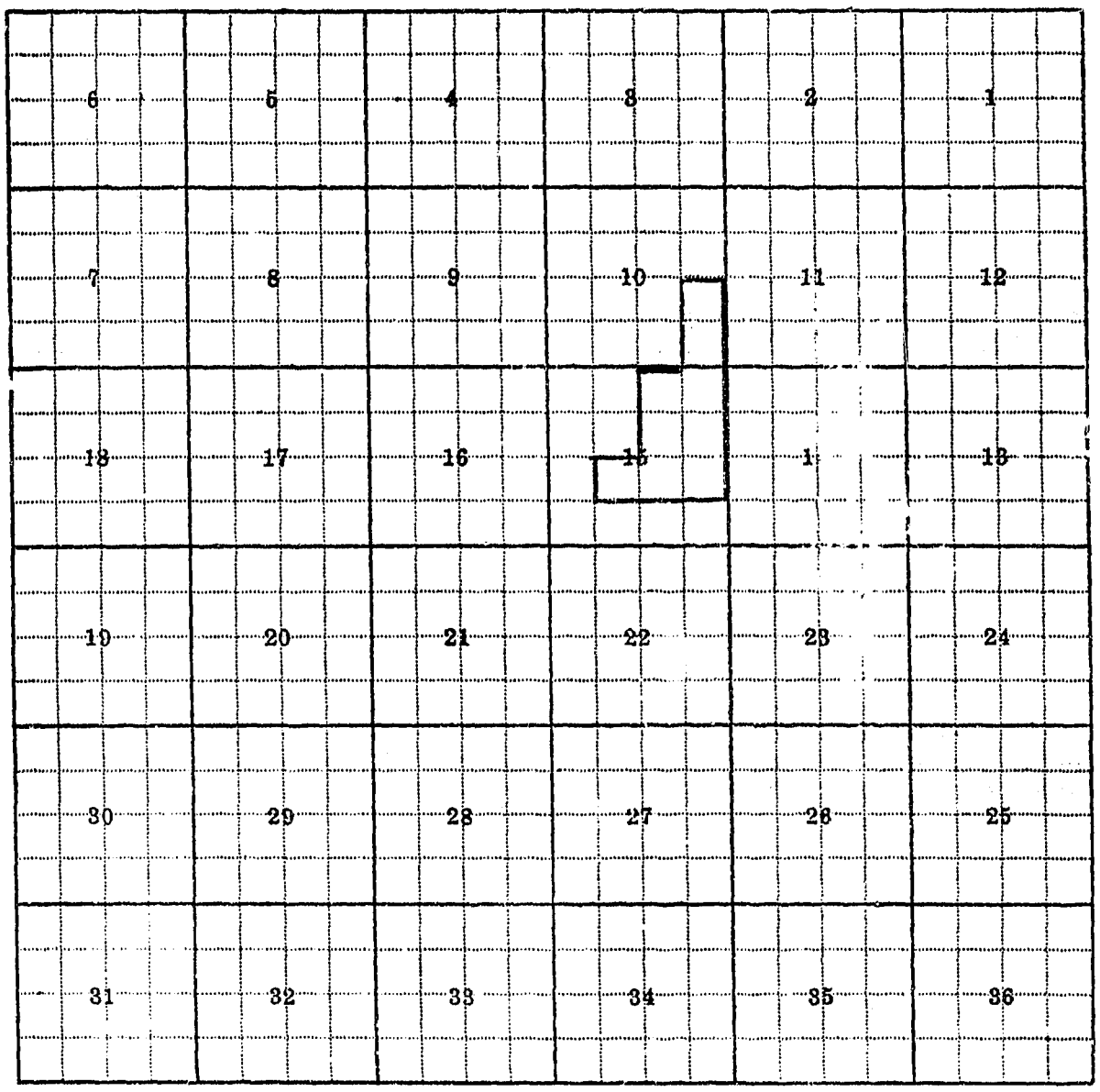

Land Ownership

F-1-A

County RICHLAND

T 25N R 59E Plat No. 29

Farm Checked: Date 9-3-1969

MONTANA WATER RESOURCES BOARD

Water Resources Survey

Photo No. 1HH-136

By D. Smith

Legal Land Owner TED E. RAFFAEL Address FAIRVIEW

Operator None Address

Water is delivered by:— (1.) Private System; 2. Ditch Company; 3. State Project; 4. Federal Project; 5. Irrigation District

App. No. Decree No.	NAME OF APPROPRIATOR TO WHOM DECREED	NAME OF STREAM	Date App. Date Priority	Miner's Inches	In Use	NAME OF DITCH (Water Delivered By)	No.	R/F	Present Irr. Acres	Irrigable Acres
3-295	TED RAFFAELL	FOUR MILE CREEK	10-3-1999	1,200	stock					
	P.O.D. SWNW SEC	17, T25N-R59E								
3-297	TED E. RAFFAELL	NORTH FORK OF FOUR	10-3-1999	1,200	stock					
		MILE CREEK								
	P.O.D. NENW SEC	17, T25N-R59E								

NOTE: R—Denotes Regular Irrigation. F—Flood Irrigation.

Adequate Supply: Yes..... No..... Explain INFO. ONLY

Remarks

River Basin YELLOWSTONE

Also in: Plat No..... Twp..... Rge.....	Plat No..... Twp..... Rge.....	Plat No..... Twp..... Rge.....
Plat No..... Twp..... Rge.....	Plat No..... Twp..... Rge.....	Plat No..... Twp..... Rge.....

Information From:

TED E. RAFFAEL

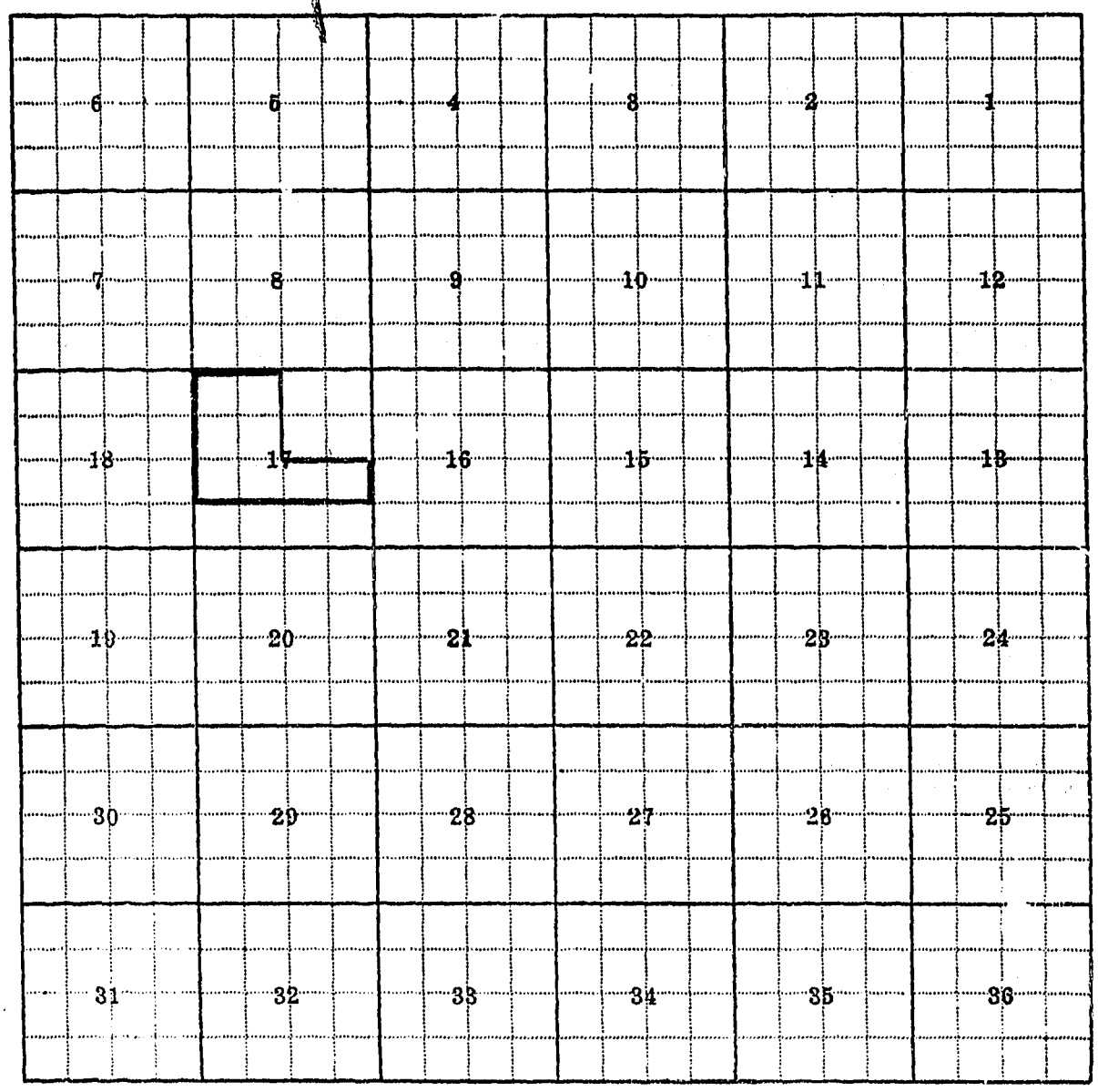

Land Ownership.....

.....

.....

F-1-A

County RICHLAND

T. 25N R. 59E Plat No. 29

Farm Checked: Date 9-3-1969

MONTANA WATER RESOURCES BOARD

Water Resources Survey

Photo No. 6HH-3

By D. Smith

Legal Land Owner G. CURTIS MILLER & DOROTHY R. SCHLOMING Address FAIRVIEW

Operator CURTIS MILLER Address SAME

Water is delivered by:— 1. Private System; 2. Ditch Company; 3. State Project; 4. Federal Project; 5. Irrigation District

App. No. Decree No.	NAME OF APPROPRIATOR TO WHOM DECREED	NAME OF STREAM	Date App. Date Priority	Miner's Inches	In Use	NAME OF DITCH (Water Delivered By)	No.	R/F	Present Irr. Acres	Irrigable Acres
* A-508M (DAWSON)	A. F. NOHLE	FOUR MILE CREEK	4-14-1902	8000	NO (CT)				—	—

NOTE: R—Denotes Regular Irrigation. F—Flood Irrigation.

Adequate Supply: Yes..... No..... Explain INFO. ONLY

Remarks

* NOHLE ASSIGNED 320 M.I. OF THIS RIGHT TO FRANK CHAPWACE ON 3-29-1904 (DAWSON B-64 MISC.)

River Basin YELLOWSTONE

Also in: Plat No.	Twp.	Rge.	Plat No.	Twp.	Rge.	Plat No.	Twp.	Rge.
Plat No.	Twp.	Rge.	Plat No.	Twp.	Rge.	Plat No.	Twp.	Rge.

Information From:

STEWART SUNDHEIM (NEIGHBOR)

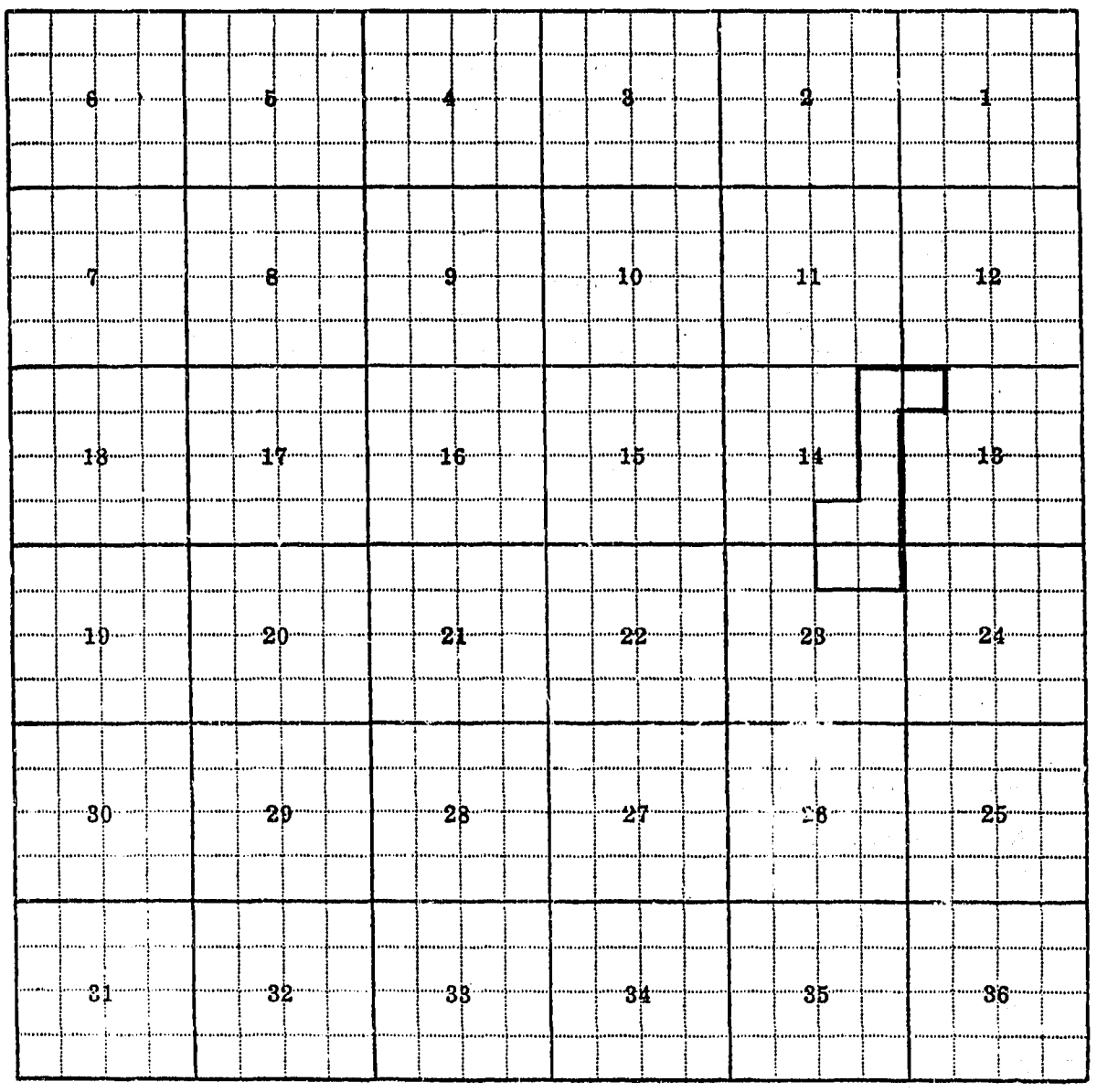

Land Ownership.....

.....

.....

F-1-A

County RICHLAND

T. 25N R. 59E Plat No. 29

Farm Checked: Date 9-3-1969

MONTANA WATER RESOURCES BOARD

Water Resources Survey

Photo No. 6HH-8

By D. Smith

Legal Land Owner JAMES M. & MARION CHRISTIANSON Address FAIRVIEW

Operator SAME Address

Water is delivered by:— 1. Private System; 2. Ditch Company; 3. State Project; 4. Federal Project; 5. Irrigation District

App. No. Decree No.	NAME OF APPROPRIATOR TO WHOM DECREED	NAME OF STREAM	Date App. Date Priority	Miner's Inches	In Use	NAME OF DITCH (Water Delivered By)	No.	R/F	Present Irr. Acres	Irrigable Acres
* A-508M	A. F. NOHLE	FOUR MILE CREEK	4-14-1902	8,000	NO (PT)				—	—
(DAWSON										

NOTE: R—Denotes Regular Irrigation. F—Flood Irrigation.

Adequate Supply: Yes..... No..... Explain INFO. ONLY

Remarks

* NOHLE ASSIGNED 320 N.I. OF THIS RIGHT TO FRANK CHAPWACE ON 3-29-1904 (DAWSON B-64 MISC.)

River Basin YELLOWSTONE

Also in: Plat No..... Twp..... Rge.....	Plat No..... Twp..... Rge.....	Plat No..... Twp..... Rge.....
Plat No..... Twp..... Rge.....	Plat No..... Twp..... Rge.....	Plat No..... Twp..... Rge.....

Information From:

FIELD SURVEY

6	5	4	3	2	1
7	8	9	10	11	12
18	17	16	15	14	13
19	20	21	22	23	24
30	29	28	27	26	25
31	32	33	34	35	36

Land Ownership

F-1-A

County RICHLAND

T. 25N R. 59E Plat No. 29

Farm Checked: Date 9-3-1969

MONTANA WATER RESOURCES BOARD

Water Resources Survey

Photo No. 1HH-59 & 1HH-57

By D. Smith

Legal Land Owner ALEX DAMM Address FAIRVIEW

Operator SAME Address

Water is delivered by:— 1. Private System; 2. Ditch Company; 3. State Project; 4. Federal Project; 5. Irrigation District

App. No. Decree No.	NAME OF APPROPRIATOR TO WHOM DECREED	NAME OF STREAM	Date App. Date Priority	Miner's Inches	In Use	NAME OF DITCH (Water Delivered By)	No.	R/F	Present Irr. Acres	Irrigable Acres
* A-508 N (DAWSON)	A.F. NOHLE	FOUR MILE CREEK	9-19-1902	8,000	NO (F)				—	—

NOTE: R—Denotes Regular Irrigation. F—Flood Irrigation.

Adequate Supply: Yes..... No..... Explain INFO. ONLY

Remarks

* NOHLE ASSIGNED 320 M.I. OF THIS RIGHT TO FRANK CHAPWACE ON 3-29-1904 (DAWSON B-64 MISC.)

River Basin YELLOWSTONE

Also in: Plat No..... Twp..... Rge.....	Plat No..... Twp..... Rge.....	Plat No..... Twp..... Rge.....
Plat No..... Twp..... Rge.....	Plat No..... Twp..... Rge.....	Plat No..... Twp..... Rge.....

Information From: FIELD SURVEY

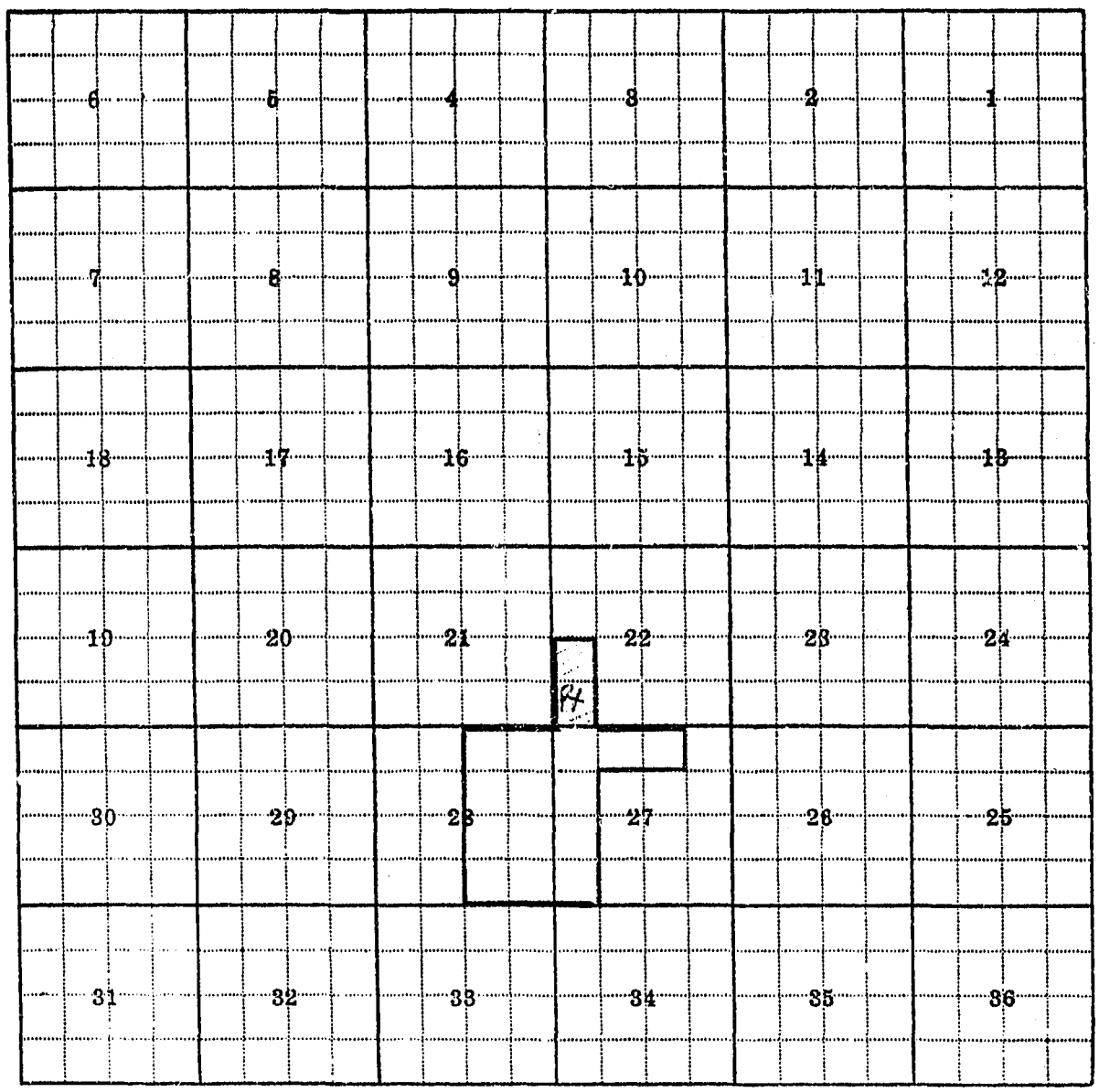

Land Ownership

F-1-A

County RICHLAND

T. 25N R. 59E Plat No. 29

Farm Checked: Date 9-3-1969

By D. Smith

MONTANA WATER RESOURCES BOARD

Water Resources Survey

Photo No. 6HH-8, 1HH-134
1HH-59
1HH-57, 1HH-136

Legal Land Owner DAN & LEONA LABONTE Address FAIRVIEW

Operator SAME Address

Water is delivered by:— 1. Private System; 2. Ditch Company; 3. State Project; 4. Federal Project; 5. Irrigation District

App. No. Decree No.	NAME OF APPROPRIATOR TO WHOM DECREED	NAME OF STREAM	Date App. Date Priority	Miner's Inches	In Use	NAME OF DITCH (Water Delivered By)	No.	R/F	Present Irr. Acres	Irrigable Acres
3-313	DAN LA BONTE	FOUR MILE CREEK	11-26-1949	1000	STOCK					
	P.O.D. - SWNW SEC. 23, T25N-R59E									
* A-508M	A.F. NOHLE	FOUR MILE CREEK	4-14-1902	8000	STOCK (PT)					
(DAWSON)	P.O.D. - SWNW SEC. 23, T25N-R59E									

NOTE: R—Denotes Regular Irrigation. F—Flood Irrigation.

Adequate Supply: Yes..... No..... Explain INFO. ONLY

Remarks

* NOHLE ASSIGNED 320 M.I. OF THIS RIGHT TO FRANK CHAPWACE ON 3-29-1904 (DAWSON B-64 MISC.)

River Basin YELLOWSTONE

Also in: Plat No. Twp. Rge.	Plat No. Twp. Rge.	Plat No. Twp. Rge.
Plat No. Twp. Rge.	Plat No. Twp. Rge.	Plat No. Twp. Rge.

Information From:

TED RAFFAEL (NEIGHBOR)

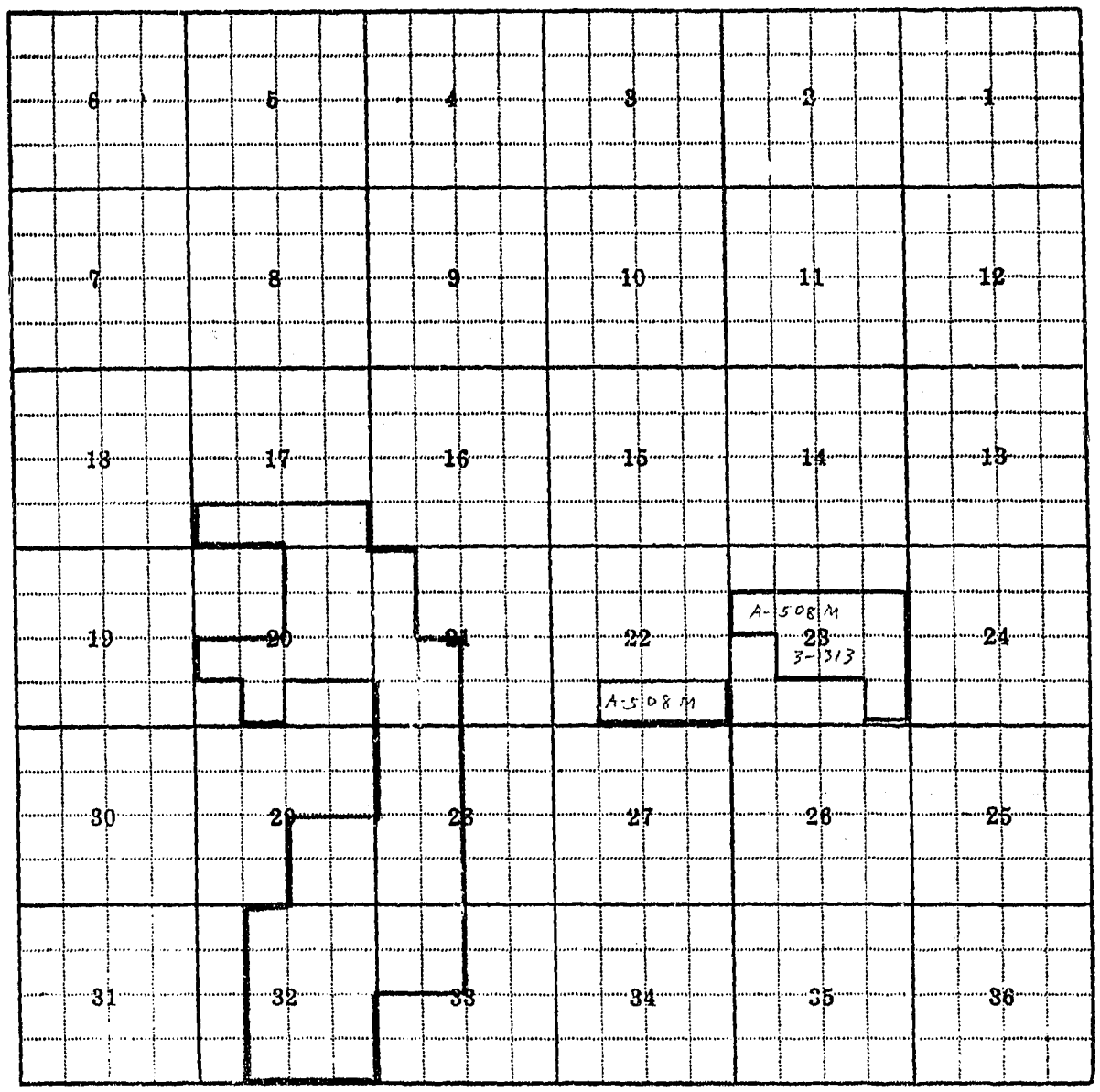

Land Ownership

F-1-A

County RICHLAND

T. 25N R. 59E Plat No. 29

Farm Checked: Date 9-3-1969

MONTANA WATER RESOURCES BOARD

Water Resources Survey

Photo No. 1 HH-57

By D. Smith

Legal Land Owner KARSTEN BORG Address FAIRVIEW

Operator SAME Address

Water is delivered by:— 1. Private System; 2. Ditch Company; 3. State Project; 4. Federal Project; 5. Irrigation District

App. No. Decree No.	NAME OF APPROPRIATOR TO WHOM DECREED	NAME OF STREAM	Date App. Date Priority	Miner's Inches	In Use	NAME OF DITCH (Water Delivered By)	No.	R/F	Present Irr. Acres	Irrigable Acres
* A-508M (DAWSON)	A. F. NOHLE P.O.D. SWSW SEC. 15 T25N-R59E	FOUR MILE CREEK	4-14-1902	3,000	STOCK (PI)					

NOTE: R—Denotes Regular Irrigation. F—Flood Irrigation.

Adequate Supply: Yes..... No..... Explain INFO. ONLY

Remarks

* NOHLE ASSIGNED 320 M.I. OF THIS RIGHT TO FRANK CHARWACE ON 3-29-1904 (DAWSON B-64 MISC)

River Basin YELLOWSTONE

Also in: Plat No..... Twp..... Rge.....	Plat No..... Twp..... Rge.....	Plat No..... Twp..... Rge.....
Plat No..... Twp..... Rge.....	Plat No..... Twp..... Rge.....	Plat No..... Twp..... Rge.....

Information From:

STEWART SUNDHEIM (NEIGHBOR)

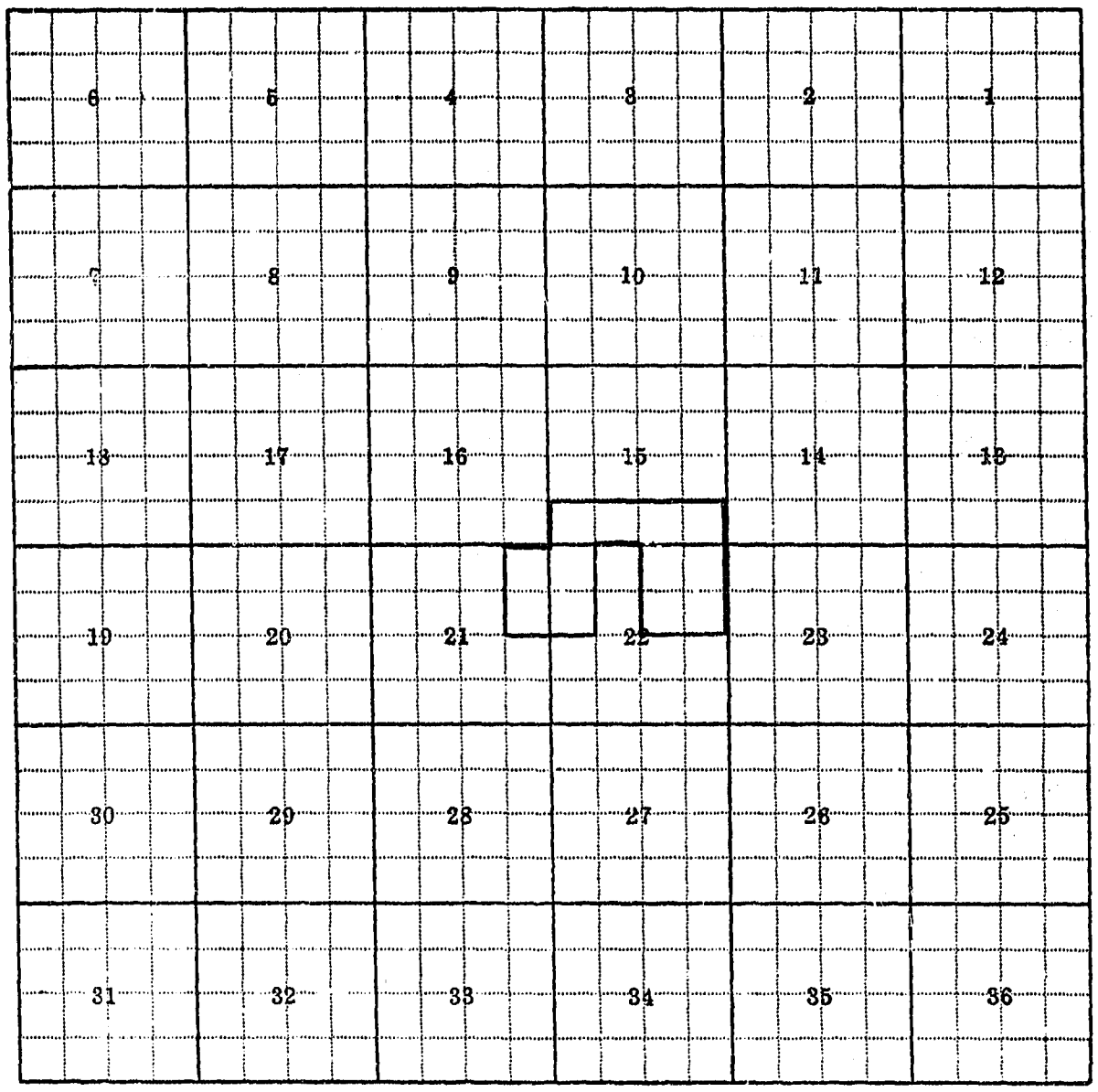

Land Ownership.....

F-1-A

County RICHLAND

T 25N R 59E Plat No 29

Farm Checked: Date 9-3-1969

MONTANA WATER RESOURCES BOARD

Water Resources Survey

Photo No 1 HH-57

6 HH-8 & 6 HH-10

By D. Smith

Legal Land Owner ADELINE STORDAHL Address FAIRVIEW

Operator EARNIE STORDAHL Address SAME

Water is delivered by:— 1. Private System; 2. Ditch Company; 3. State Project; 4. Federal Project; 5. Irrigation District

App. No. Decree No.	NAME OF APPROPRIATOR TO WHOM DECREED	NAME OF STREAM	Date App. Date Priority	Miner's Inches	In Use	NAME OF DITCH (Water Delivered By)	No.	R/F	Present Irr. Acres	Irrigable Acres
* A-508 M	A. F. NOHLE	FOUR MILE CREEK	4-14-1902	8,000	STOCK(PT)					
(DAWSON)	POD - NENW SEC	22 T 25N - R 59								

NOTE: R—Denotes Regular Irrigation. F—Flood Irrigation.

Adequate Supply: Yes..... No..... Explain INFO. ONLY

Remarks

* NOHLE ASSIGNED 320 M.I. OF THIS RIGHT TO FRANK CHAPWACE ON 3-29-1904 (DAWSON B-69 MISC.)

River Basin YELLOWSTONE

Also in: Plat No..... Twp..... Rge.....	Plat No..... Twp..... Rge.....	Plat No..... Twp..... Rge.....
Plat No..... Twp..... Rge.....	Plat No..... Twp..... Rge.....	Plat No..... Twp..... Rge.....

Information From:

STEWART SUNDHEIM
(NEIGHBOR)

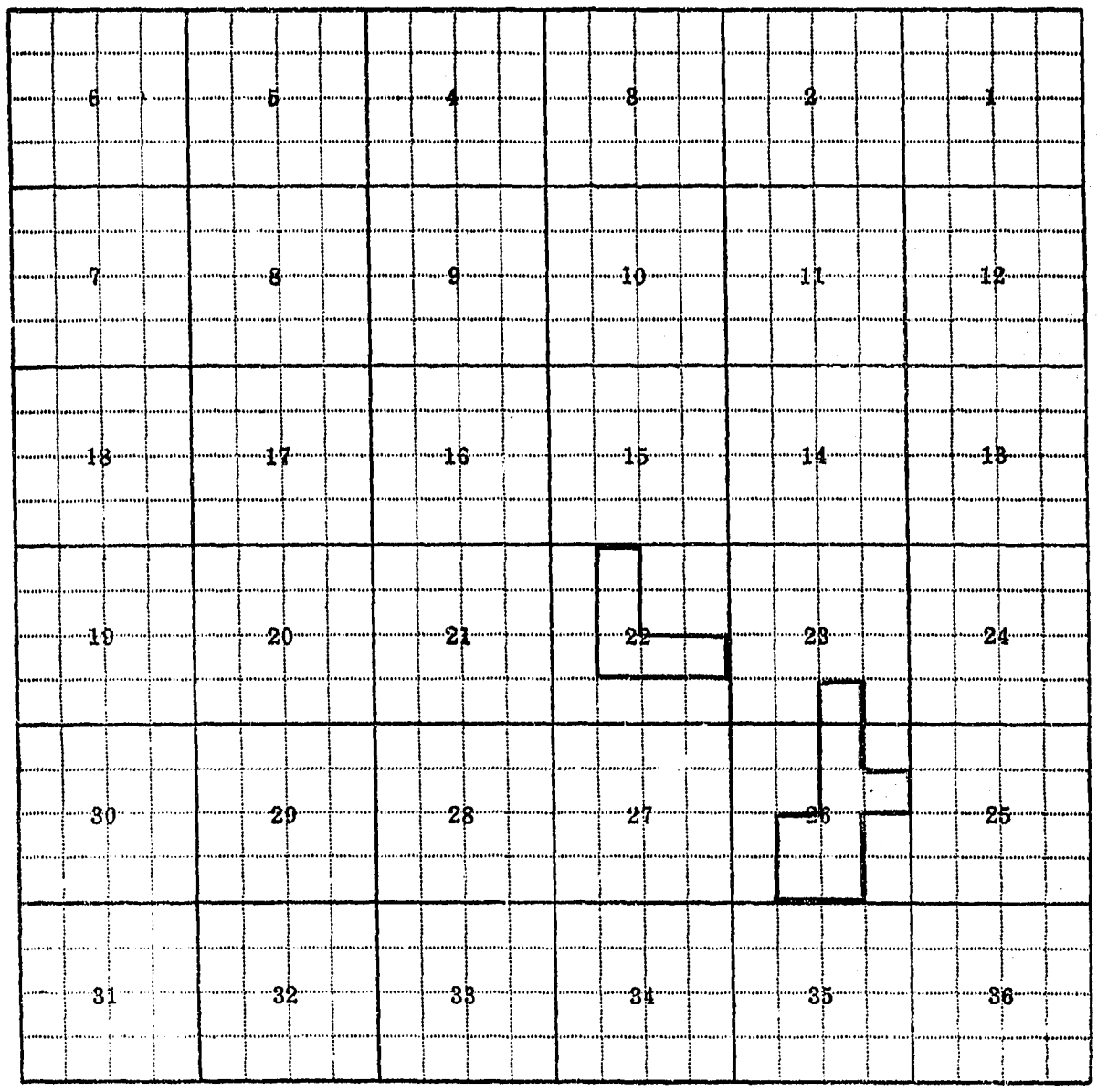

Land Ownership.....

.....

.....

31

24N52E

F-1-A

County RICHLAND

T. 24N R. 52E Plat No. 31

Farm Checked: Date 9/21/69

Photo No. 5HH112

By NORM RINEHART

MONTANA WATER RESOURCES BOARD

Water Resources Survey

Legal Land Owner HAROLD E. & LAVERNA P. CROCKETT Address RICHEY

Operator SAME Address SAME

Water is delivered by:— 1. Private System; 2. Ditch Company; 3. State Project; 4. Federal Project; 5. Irrigation District

App. No. Decree No.	NAME OF APPROPRIATOR TO WHOM DECREED	NAME OF STREAM	Date App. Date Priority	Miner's Inches	In Use	NAME OF DITCH (Water Delivered By)	No.	R/F	Present Irr. Acres	Irrigable Acres
3-379	ROBERT L. CROCKETT	WATER FROM & RUN OFF	10-23-51	80 AC FT	STOCK	CROCKETT DAM DITCH & DIKES				F1
		WATERS WHICH MAY								
		ACCUMULATE IN COULEE								
		& RAVINES.								
	P.O.D. NESE SEC 21									

NOTE: R—Denotes Regular Irrigation. F—Flood Irrigation.

Adequate Supply: Yes..... No..... Explain.....

Remarks

GOING TO PUT IN SPREADER DIKE SYSTEM. USE RUN OFF FROM SPILLWAY OF DAM. HAS GREAT PLAINS CONTRACT. GOING TO START WORK THIS FALL

River Basin MISSOURI RIVER

Also in: Plat No. 30 Twp. 24N Rge. 51E	Plat No. ..... Twp. ..... Rge.	Plat No. ..... Twp. ..... Rge. .....
Plat No. ..... Twp. ..... Rge.	Plat No. ..... Twp. ..... Rge.	Plat No. ..... Twp. ..... Rge. .....

Information From: HAROLD CROCKETT

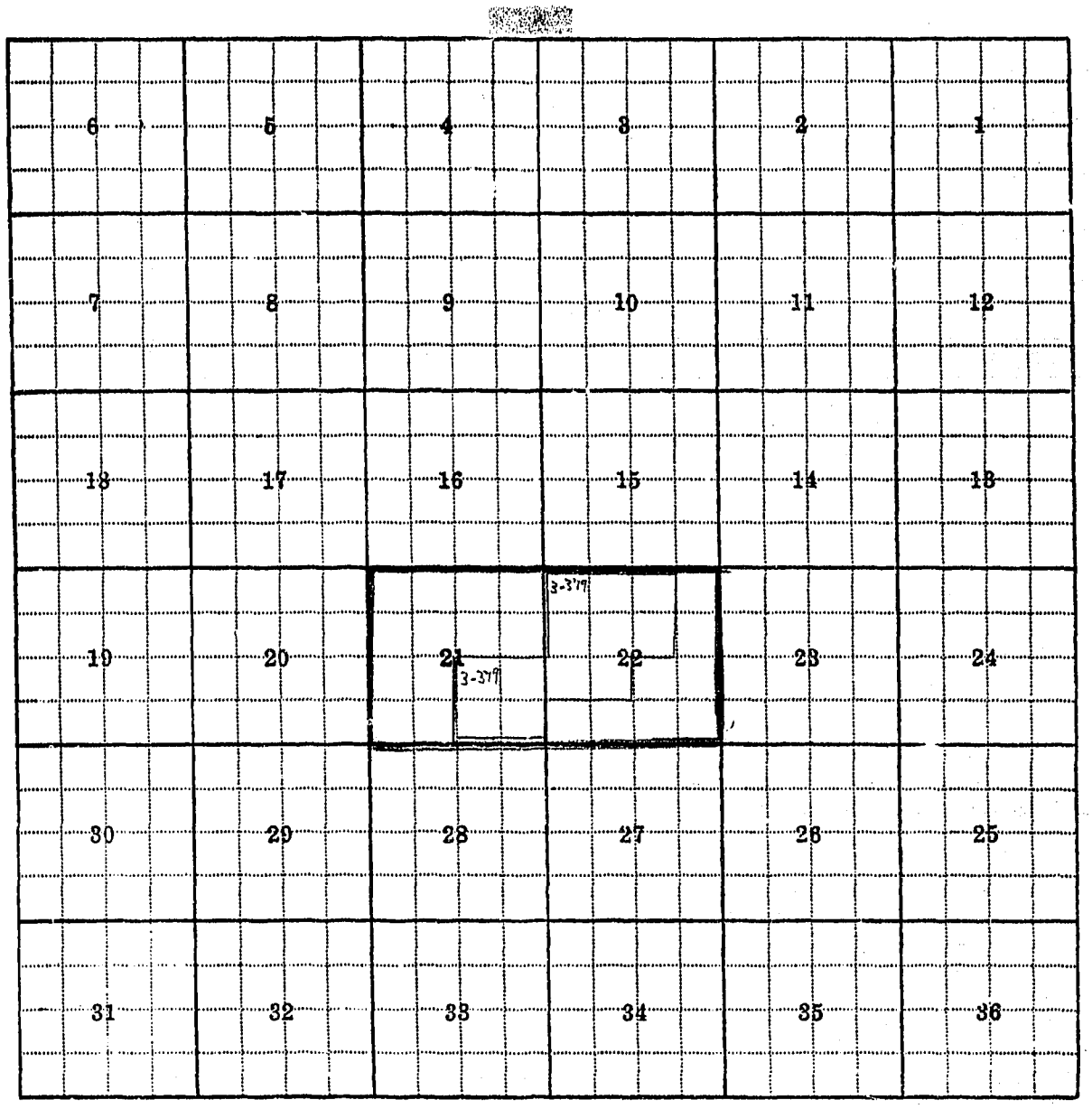

Land Ownership

32
24N53E

F-1-A

County Richland

T. 24 N. R. 53 E. Plat No. 32

Farm Checked: Date Aug. 11, 19

Photo No. 3-HH-286, 3-HH-288, 5-HH-15.

By Bryanne Wells

MONTANA WATER RESOURCES BOARD
Water Resources Survey

Legal Land Owner Alvin E. & Rudolph R. & Maxine Reisl Address

Operator Lessee Allen Verschoot Address Richey, Montana

Water is delivered by:— (1) Private System; 2. Ditch Company; 3. State Project; 4. Federal Project; 5. Irrigation District

App. No. Decree No.	NAME OF APPROPRIATOR TO WHOM DECREED	NAME OF STREAM	Date App. Date Priority	Miner's Inches	In Use	NAME OF DITCH (Water Delivered By)	No.	R/F	Present Irr. Acres	Irrigable Acres
4-73	Alvin E. Reisl & Rudy R. Reisl	Trib of N Fork of East Redwater Creek	8-1-1963	1120	NO	Reisl diversion Dam, Ditch & Dikes	1	F	—	48 OK
Pod	NE NE Sec 21 T24N R53E									

NOTE: R—Denotes Regular Irrigation. F—Flood Irrigation.

Adequate Supply: Yes..... No..... Explain.....

Remarks

Allen Lessee stated there was no A.C.P. cost share for L.S.R. WHICH may be true, but there seems to me there is [illegible] UND [illegible]

THIS IS A GOOD SYSTEM, HOWEVER FIELD SURVEY OBSERVED VERY POOR SOIL & EVIDENCE THAT WATER HAS NOT BEEN CONTROLLED & DIRECTED INTO INDIVIDUAL DIKE SYSTEMS.

River Basin Missouri

Also in: Plat No. Twp. Rge.	Plat No. Twp. Rge.	Plat No. Twp. Rge.
Plat No. Twp. Rge.	Plat No. Twp. Rge.	Plat No. Twp. Rge.

Information From: Allen Verschoot

6	5	4	3	2	1
7	8	9	10	11	12
18	17	16	15	14	13
19	20	21 73 73	22	23	24
30	29	28	27	26	25
31	32	33	34	35	36

Land Ownership.....

F-1-A

County Richland

T. 24N R. 53E Plat No. 32

Farm Checked: Date Aug 13-69

Photo No. 3-HH-256

By Bramme Walla

MONTANA WATER RESOURCES BOARD

Water Resources Survey

Legal Land Owner Harvey Price & James M. Humphrey Address Enid Montana

Operator James M. Humphrey Address

Water is delivered by:— 1. Private System; 2. Ditch Company; 3. State Project; 4. Federal Project; 5. Irrigation District

App. No. Decree No.	NAME OF APPROPRIATOR TO WHOM DECREED	NAME OF STREAM	Date App. Date Priority	Miner's Inches	In Use	NAME OF DITCH (Water Delivered By)	No.	R/F	Present Irr. Acres	Irrigable Acres
3-351	J. C. Latka *	East Fork Redwater Creek	12-2-1950	300 A/F	Stock Pond				—	—
	Pod NE SE, Sec 26 T24N R53E									

NOTE: R—Denotes Regular Irrigation. F—Flood Irrigation.

Adequate Supply: Yes..... No..... Explain.....

Remarks.....

* Also known as Arnda Prairie

River Basin Missouri

Also in: Plat No. Twp. Rge.	Plat No. Twp. Rge.	Plat No. Twp. Rge.
Plat No. Twp. Rge.	Plat No. Twp. Rge.	Plat No. Twp. Rge.

Information From:

Bernard Pense

Neighbor

6	5	4	3	2	1
7	8	9	10	11	12
18	17	16	15	14	13
19	20	21	22	23	24
30	29	28	27	26	25
31	32	33	34	35	36

3-351

Land Ownership

F-1-A

County Richland

T. 24N R. 53E ✓ Plat No. 32

Farm Checked: Date Aug 13-69

MONTANA WATER RESOURCES BOARD

Water Resources Survey

Photo No. 3-H-H-256

By Bjayne Walla

Legal Land Owner J.C. Latka & Bernard & Irene M. Pease Address Enid Montana

Operator Bernard Pease Address

Water is delivered by:— 1. Private System; 2. Ditch Company; 3. State Project; 4. Federal Project; 5. Irrigation District

App. No. Decree No.	NAME OF APPROPRIATOR TO WHOM DECREED	NAME OF STREAM	Date App. Date Priority	Miner's Inches	In Use	NAME OF DITCH (Water Delivered By)	No.	R/F	Present Irr. Acres	Irrigable Acres
3-351	J.C. Latka x	East Fork of Redwater Creek	12-2-1950	300 A/F	Stock (?)				—	—
		& Tribs								
Pod	SW SW Sec 25 T. 24N	R. 53E								

NOTE: R—Denotes Regular Irrigation. F—Flood Irrigation.

Adequate Supply: Yes..... No..... Explain.....

Remarks.....

* Also known as Carda Coulee

River Basin Missouri

Also in: Plat No. 33 Twp. 24N Rge. 54E	Plat No..... Twp..... Rge.....	Plat No..... Twp..... Rge.....
Plat No. ..... Twp..... Rge.....	Plat No..... Twp..... Rge	Plat No..... Twp..... Rge.....

Information From:

Bernard Pease

6	5	4	3	2	1
7	8	9	10	11	12
18	17	16	15	14	13
19	20	21	22	23	24
30	29	28	27	26	25
31	32	33	34	35	36

3-351

Land Ownership

F-1-A

County Richland

T. 24N R. 57E Plat No. 33

Farm Checked: Date Aug 13-61

MONTANA WATER RESOURCES BOARD

Water Resources Survey

Photo No. 3-HH-256

By Spencer Wells

Legal Land Owner State

Address

Operator Lessee: Bernard Pease

Address Fort Montana

Water is delivered by:— 1. Private System; 2. Ditch Company; 3. State Project; 4. Federal Project; 5. Irrigation District

App. No. Decree No.	NAME OF APPROPRIATOR TO WHOM DECREED	NAME OF STREAM	Date App. Date Priority	Miner's Inches	In Use	NAME OF DITCH (Water Delivered By)	No.	R/F	Present Irr. Acres	Irrigable Acres
3-333	T.C. Latka	A Fk of East Redwater Creek	5-8-1950	1204/F	Stock				—	—
(Cont)	SE SE Sec 36 T-24N	R-57E) Tribs								
3-351	T.C. Latka	East Fork of Redwater Creek	12-2-1950	300 A/F	Stock				—	—
(Cont)	SE SE Sec 36 T-24N	R-57E) & Tribs								

NOTE: R—Denotes Regular Irrigation. F—Flood Irrigation.

Adequate Supply: Yes..... No..... Explain.....

Remarks

Also known as Carol A. Lewis

River Basin Missouri

Also in: Plat No.	Twp.	Rge.	Plat No.	Twp.	Rge.	Plat No.	Twp.	Rge.
Plat No.	Twp.	Rge.	Plat No.	Twp.	Rge.	Plat No.	Twp.	Rge.

Information From:

Bernard Pease

6	5	4	3	2	1
7	8	9	10	11	12
18	17	16	15	14	13
19	20	21	22	23	24
30	29	28	27	26	25
31	32	33	34	35	36

Land Ownership

F-1-A

County Richland

T. [illegible] R. [illegible] Plat No. [illegible]

Farm Checked: Date 8-15-69

MONTANA WATER RESOURCES BOARD

Water Resources Survey

Photo No. [illegible]

By Jeanne Walla

Legal Land Owner Fred R. Whiteman & Irene Whiteman Address Sidney, Montana

Operator Same Address

Water is delivered by:— 1. Private System; 2. Ditch Company; 3. State Project; 4. Federal Project; 5. Irrigation District

App. No. Decree No.	NAME OF APPROPRIATOR TO WHOM DECREED	NAME OF STREAM	Date App. Date Priority	Miner's Inches	In Use	NAME OF DITCH (Water Delivered By)	No.	R/F	Present Irr. Acres	Irrigable Acres
3-173	St. Water Cons. Board	Cow Coulee	3-15-1957	All	No					
	Did a Dam in SW NW	Sec 17 T24N R-53E		water						

NOTE: R—Denotes Regular Irrigation. F—Flood Irrigation.

Adequate Supply: Yes..... No..... Explain.....

Remarks: Fred Whiteman says that the Dam was more trouble than good. It's washing a couple acres of his field, and it does not hold water. Wants like to have the spillway changed to the other side of the dam.

River Basin Missouri

Also in: Plat No. Twp. Rge.	Plat No. Twp. Rge.	Plat No. Twp. Rge.
Plat No. Twp. Rge.	Plat No. Twp. Rge.	Plat No. Twp. Rge.

Information From:

Fred R. Whiteman

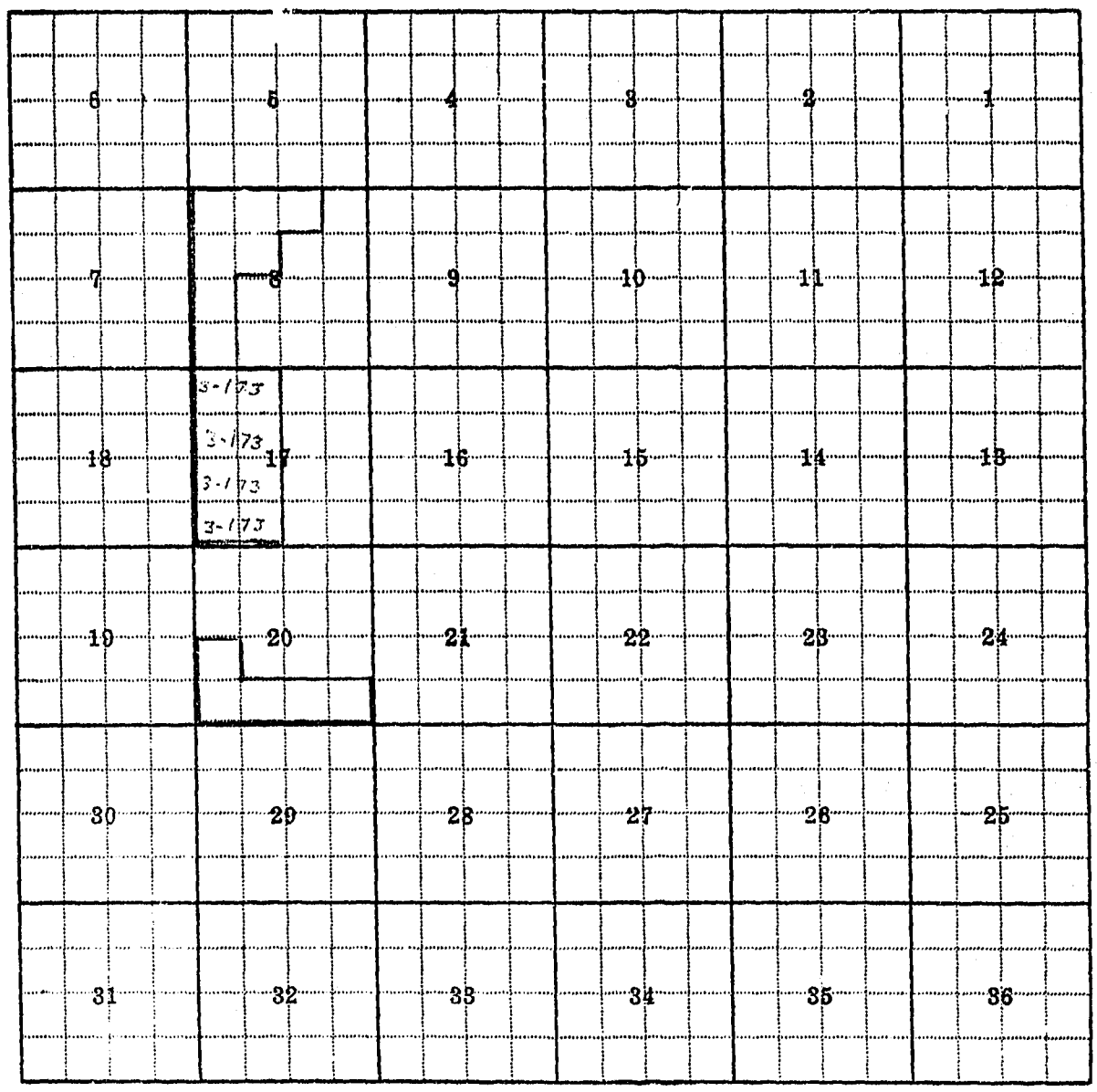

Land Ownership

33
24N54E

F-1-A

County Richland

T. 24N R. 54E Plat No. 33

Farm Checked: Date 7-30-1949

Photo No. 3-1H-205

By Byarne Walla

MONTANA WATER RESOURCES BOARD

Water Resources Survey

Legal Land Owner T. C. Latka Bernard & Irene M. Pease Address Enid Mont.

Operator Same Address

Water is delivered by:— (1) Private System; 2. Ditch Company; 3. State Project; 4. Federal Project; 5. Irrigation District

App. No. Decree No.	NAME OF APPROPRIATOR TO WHOM DECREED	NAME OF STREAM	Date App. Date Priority	Miner's Inches	In Use	NAME OF DITCH (Water Delivered By)	No.	R/F	Present Irr. Acres	Irrigable Acres
3-333	T. C. Latka TRIB. No.	Fork of East Redwater Cr.	May 3-1950	120 G/F	Yes	Latka Lt. Bernard Ditch	1	R	12 OK	Px 36
	Gov SW SW Sec 30	Tenant land							12	Px 36

NOTE: R—Denotes Regular Irrigation. F—Flood Irrigation.

Adequate Supply: Yes..... No..... Explain.....

Remarks: This tenant farmer intends to Bernard Pease plans to irrigate about 15 to 20 acres WHICH Should be Feasible. INTENDS TO level a portion of this land each year as he finds time. To build the water facilities to give more water for I.R.H.

PS Because of shortage of water & land needs leveling. Bernard Plans To increase dam storage capacity & to level all PS land under irrigation system.

* Water claims which are appurtenant to the coulees and ravines situated and in the vicinity of East Redwater Creek, Drainage S.W. S.W. Section 31, S.E. S.W. and S.W. S.E. and N.2 S.W. of Section 30, all in T.24N. R-54E. and S.W. section 20, T.24N. R-53E. All of Section 36, T.24N. R-53E.

River Basin Missouri

Also in: Plat No. 33 Twp. 24N Rge. 54E	Plat No. ..... Twp. ..... Rge.	Plat No. ..... Twp. ..... Rge. .....
Plat No. ..... Twp. ..... Rge.	Plat No. ..... Twp. ..... Rge.	Plat No. ..... Twp. ..... Rge. .....

Information From:

Bernard Pease

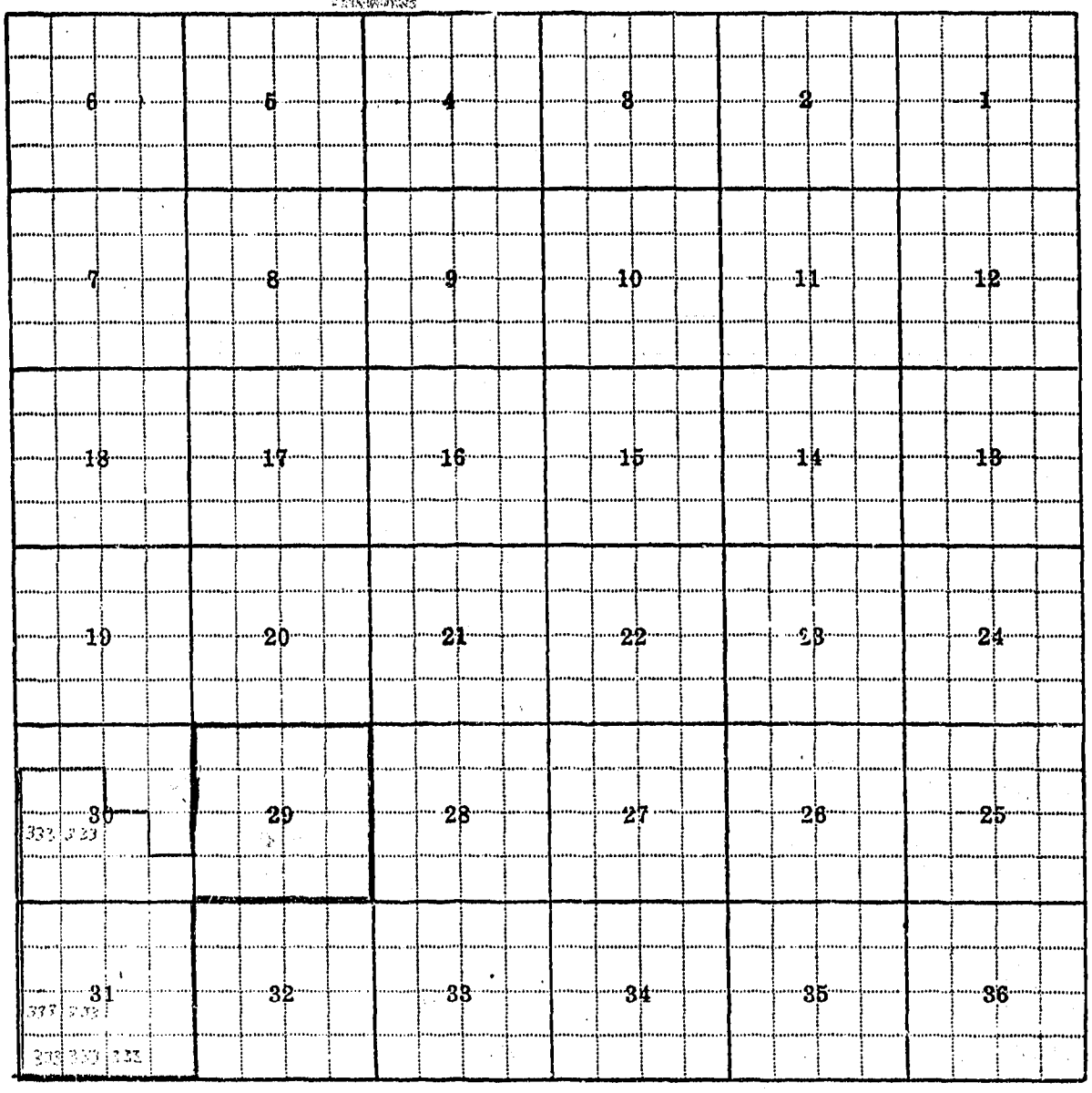

Land Ownership.....

F-1-A

County Richland

Farm Checked: Date 7-31-1969

By Bjorne Walla

T 24N R 54E Plat No. 33

Photo No. 4-FH-185

MONTANA WATER RESOURCES BOARD

Water Resources Survey

Legal Land Owner Verna E. Gunderson & Gerald A. & Kathleen Gunderson Address Sidney Montana 801, 9 Ave S.W.

Operator (Lessee) Percy Shaw Address Enid Mont.

Water is delivered by:— (1.) Private System; 2. Ditch Company; 3. State Project; 4. Federal Project; 5. Irrigation District

App. No. Decree No.	NAME OF APPROPRIATOR TO WHOM DECREED	NAME OF STREAM	Date App. Date Priority	Miner's Inches	In Use	NAME OF DITCH (Water Delivered By)	No.	R/F	Present Irr. Acres	Irrigable Acres
* (3-193	Calliste Brazzale *	Fork of Charlevoix	11-19-1900	450	Stock	Gunderson Sprinkler	1	R	~~0~~	~~R 71~~
Pod	SW R in Lots 2, Sec 2	T24N R54E				& PUMP SITE				R 33
3-245	Alfred Gunderson	Middle Charlie Creek	Aug 7-1950	75 A/F	Stock				—	—
		& its Tributaries								
Pod	SW R in lots 2, Sec 2	T24N R5 E								
		* TRIB To Mid. Fk.								

NOTE: R—Denotes Regular Irrigation. F—Flood Irrigation.

Adequate Supply: Yes..... No..... Explain.....

Remarks * 3-193 is now known as Middle Charlie Creek. CHARLIE IS ACCEPTED SPELLING. IT IS SPELLED BOTH WAYS ON OLD G.L.O.'S.

Gerald Gunderson said that one of his cows died at this creek about 4 or 5 years ago.

River Basin Missouri

Also in: Plat No. 24 Twp. 25N Rge. 54E	Plat No. ..... Twp. ..... Rge.	Plat No. ..... Twp. ..... Rge. .....
Plat No. ..... Twp. ..... Rge.	Plat No. ..... Twp. ..... Rge.	Plat No. ..... Twp. ..... Rge. .....

Information From: Gerald Gunderson

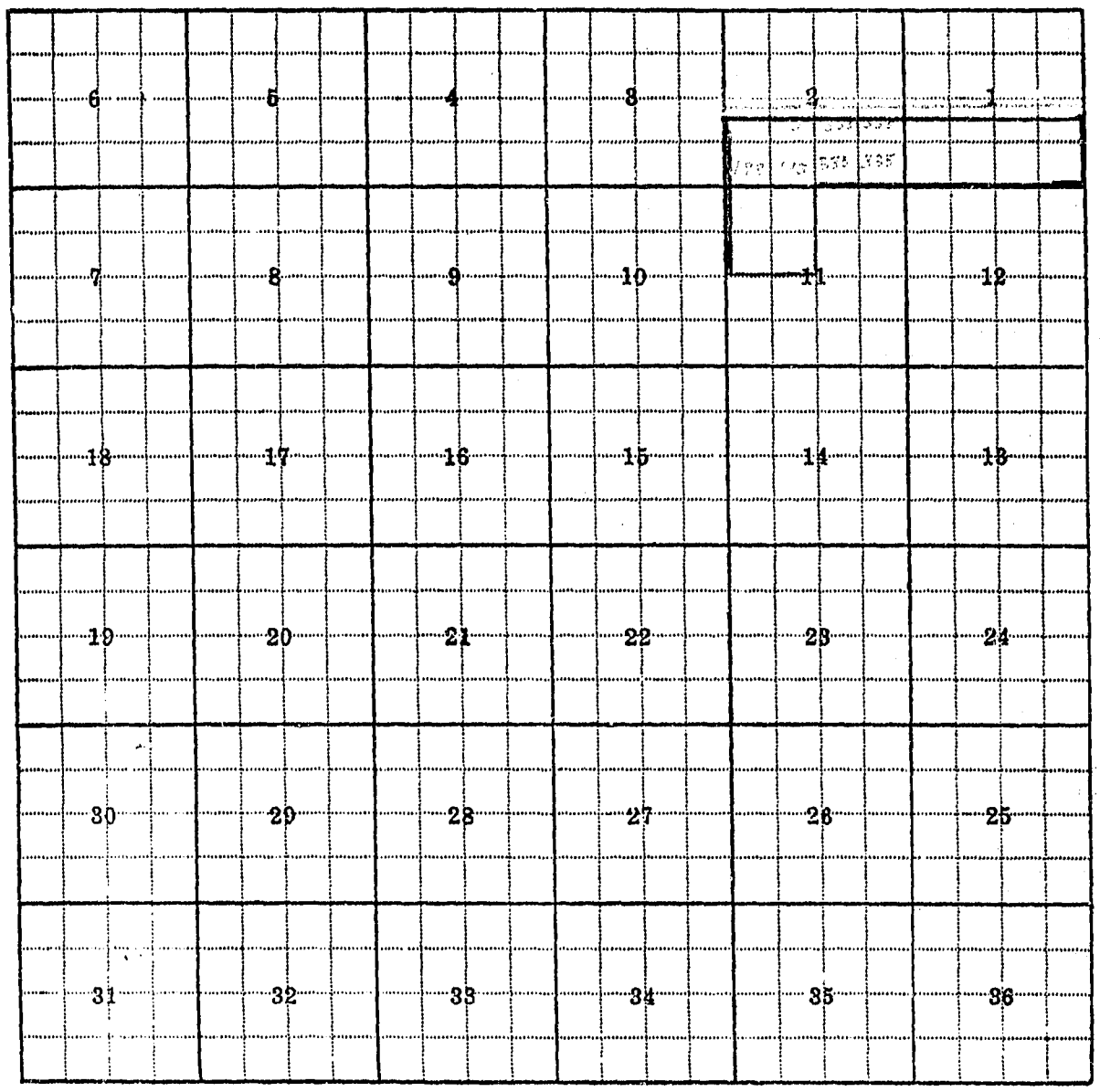

Land Ownership.....

.....

.....

F-1-A

County Richland

T. 24 N. R. 54 E. Plat No. 32

Farm Checked: Date 7-31-69

MONTANA WATER RESOURCES BOARD

Water Resources Survey

Photo No. 3-HH-176, 4-HH-228, 4-HH-181 ✓

By Bryan Walla

Legal Land Owner Gerald Hull Address Enid Montana

Operator Same Address

Water is delivered by:— 1. Private System; 2. Ditch Company; 3. State Project; 4. Federal Project; 5. Irrigation District

App. No. Decree No.	NAME OF APPROPRIATOR TO WHOM DECREED	NAME OF STREAM	Date App. Date Priority	Miner's Inches	In Use	NAME OF DITCH (Water Delivered By)	No.	R/F	Present Irr. Acres	Irrigable Acres
2-177 (Dawson)	Herman Reimann	Springs at Head of East Redwater Creek	Nov 7-1923	3000 Cu inches	Stock				—	—
	not NW NE Sec 34	T24N R54E								

NOTE: R—Denotes Regular Irrigation. F—Flood Irrigation.

Adequate Supply: Yes..... No..... Explain.....

Remarks

These springs of Reimann's homestead are located in Sec 34. This drainage is a tributary which is now known as the North Fork of East Redwater Creek.
FROM N.H.D. LIST

River Basin Missouri

Also in:	Plat No.	Twp.	Rge.	Plat No.	Twp.	Rge.	Plat No.	Twp.	Rge.
	Plat No.	Twp.	Rge.	Plat No.	Twp.	Rge.	Plat No.	Twp.	Rge.

Information From: Gerald Hull



Land Ownership

34
24N55E

F-1-A

County RICHLAND T 24N R 55E Plat No. 34

Farm Checked: Date 6/12/69

MONTANA WATER RESOURCES BOARD

Water Resources Survey

Photo No. 4HH-62
4HH-60

By NORM RINEHART

Legal Land Owner FRANK GLADOWSKI Address LAMBERT

Operator SAME Address

Water is delivered by:— 1. Private System; 2. Ditch Company; 3. State Project; 4. Federal Project; 5. Irrigation District

App. No. Decree No.	NAME OF APPROPRIATOR TO WHOM DECREED	NAME OF STREAM	Date App. Date Priority	Miner's Inches	In Use	NAME OF DITCH (Water Delivered By)	No.	R/F	Present Irr. Acres	Irrigable Acres
* 3-418	FRANK A GLADOWSKI	COULEES & RAVINES IN THE	2-11-53	70 AC. FT.	STOCK	GLADOWSKI DAM			—	+90(x)
		WATER SHED FROM LAND								18(x)
		ADJACENT TO SE ¼ SEC 24								
		T24N R55E								
		TRIB. TO CHARLEY CR.								

NOTE: R—Denotes Regular Irrigation. F—Flood Irrigation.

Adequate Supply: Yes..... No..... Explain HE IRRIGATED A SMALL PORTION SEC 24 S½ N.W. N½ S.W.

Remarks HAS NOT USED FOR 3 YEARS DOESN'T THINK HE WILL USE AGAIN

* POD SW SE NW SEC 24 - T 24N - R55E

River Basin MISSOURI

Also in:								
Plat No. 25	Twp. 24N	Rge. 55E	Plat No.	Twp.	Rge.	Plat No.	Twp.	Rge.
Plat No. 35	Twp. 24N	Rge. 55E	Plat No.	Twp.	Rge.	Plat No.	Twp.	Rge.

Information From:

FRANK GLADOWSKI

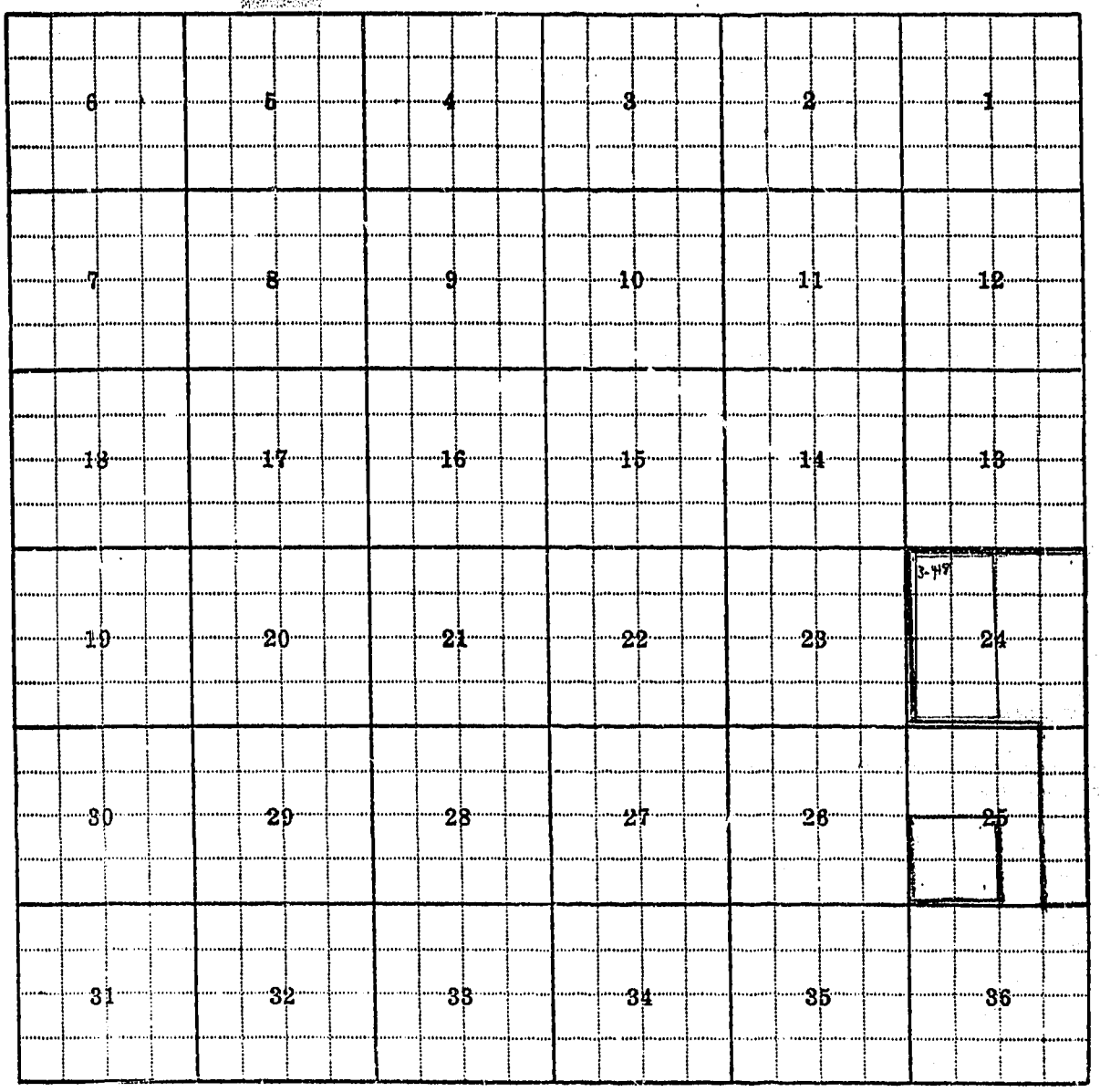

Land Ownership

36

24N 57E

F-1-A

County RICHLAND

T 24N R 57E Plat No. 36

Farm Checked: Date 6-11-1969

MONTANA WATER RESOURCES BOARD

Water Resources Survey

Photo No 6HH-31

2HH-207

By D. Smith

Legal Land Owner CLYDE & CLARA SISSEL (BOTH DECEASED). Address

Operator SHERMAN DYNNESON Address GIRARD RT., SIDNEY MONT

Water is delivered by:— (1) Private System; 2. Ditch Company; 3. State Project; 4. Federal Project; 5. Irrigation District

App. No. Decree No.	NAME OF APPROPRIATOR TO WHOM DECREED	NAME OF STREAM	Date App. Date Priority	Miner's Inches	In Use	NAME OF DITCH (Water Delivered By)	No.	R/F	Present Irr. Acres	Irrigable Acres
* 1-116	LOTTIE C. LOVERING	BLUE HILL COULEE	7-24-1903	1,000	STOCK (PT)				~~2~~	—
** 1-115	LOTTIE C. LOVERING	DRY COULEE	7-24-1903	800	STOCK (PT)				—	—
*** 1-175	CHARLES W. & LOTTIE C. LOVERING	N. PRONG OF LONE TREE CREEK	6-12-1906	200	YES (PT)	SISSEL DIKES ** **	1	F	~~3~~ 4	—

NOTE: R—Denotes Regular Irrigation. F—Flood Irrigation.

Adequate Supply: Yes..... No..... Explain.....

Remarks

*** * SHERMAN DYNNESON SAID THIS IS DEFINITELY IRRIGATION & WANTED IT SHOWN AS SUCH. HE HAS JUST SIGNED A GREAT PLAINS CONTRACT WITH THE SCS & WILL EXPAND THE SYSTEM. THE IRRIGATED AREA IN THE SE¼ SEC 26 IS A HAY MEADOW & WAS NOT PUT UP FOR HAY LAST YEAR & IS IN NEED OF FERTILIZER

* POD—N W CORNER SEC 26

** POD— NE CORNER OF NWSE SEC 26

*** POD— SISSEL DIKES IN SE¼ SEC 26

River Basin YELLOWSTONE

Also in: Plat No..... Twp..... Rge.....	Plat No..... Twp..... Rge.....	Plat No..... Twp..... Rge.....
Plat No..... Twp..... Rge.....	Plat No..... Twp..... Rge.....	Plat No..... Twp..... Rge.....

Information From:
FIELD SURVEY
HAROLD BENTSON (NEIGHBOR)
* SHERMAN DYNNESON



Land Ownership

X

F-1-A

County RICHLAND

T 24N R 57E Plat No. 36

Farm Checked: Date 6-11-1969

MONTANA WATER RESOURCES BOARD

Water Resources Survey

Photo No. 3HH-20

By D. Smith

3HH-23

Legal Land Owner EDWARD & ODA H. ERICKSON (EDWARD IS DECEASED) Address SIDNEY

Operator HAROLD BENTSON Address GIRARD RT., SIDNEY, MONT.

Water is delivered by:— (1) Private System; 2. Ditch Company; 3. State Project; 4. Federal Project; 5. Irrigation District

App. No. Decree No.	NAME OF APPROPRIATOR TO WHOM DECREED	NAME OF STREAM	Date App. Date Priority	Miner's Inches	In Use	NAME OF DITCH (Water Delivered By)	No.	R/F	Present Irr. Acres	Irrigable Acres
1-245	HELEN F. LACY & ORLANDO J. LACY N. FK	LONE TREE CREEK	7-7-1909	2000	YES(PT)					
1-233	C.R. POWRIE N. FK	LONE TREE CREEK	1-18-1909	1000	YES(PT)					
* 3-285	EDWARD ERICKSON	N. PRONG OF LONE TREE CREEK	9-18-1949	1000	YES	ERICKSON I/S DAMS	1	F	~~37~~ 23 Ac.	— P.
1-213	O. J. LACY N. FK	LONE TREE CREEK	12-23-1907	500	YES					
1-232	ORLANDO J. LACY N. FK	LONE TREE CREEK N. BRANCH	1-18-1909	1000	YES					
1-211	O. J. LACY	ELKHORN COULEE	10-23-1907	5000	STOCK				—	—
** 3-287	EDWARD ERICKSON	ELKHORN COULEE	10-4-1949	1000	STOCK				—	—
*** USE	EDWARD ERICKSON	TRIB. TO S. FK. LONE TREE CREEK	1960	ALL	YES	ERICKSON DIKES	1	F	—	—
**** USE	EDWARD ERICKSON	TRIB. TO ELKHORN COULEE	1960	ALL	YES	ERICKSON DIKE	1	F	—	—

NOTE: R—Denotes Regular Irrigation. F—Flood Irrigation.

Adequate Supply: Yes..... No..... Explain.....

Remarks

BENTSON SAID AN OLD SYSTEM OF DITCHES IN SEC. 17 & 18 HAS NOT BEEN USED SINCE HE HAS BEEN IN THIS COMMUNITY (1952) THERE ARE TWO LARGE DIKES, IN SEC. 17, ON N. FORK OF LONE TREE CREEK THAT HAVE HEADGATES TO CAUSE FLOODING ON HAY MEADOWS BEHIND THE DIKES. DOWNSTREAM DIKE WASHED OUT THIS SPRING. BENTSON SAID HE WILL FIX IT BEFORE NEXT SPRING.

* LONE TREE CREEK RIGHTS WERE INTENDED TO BE ON WHAT IS NOW KNOWN AS THE NORTH FORK OF LONE TREE CREEK. POD. IS TWO I/S DAMS IN SEC. 17. BENTSON & MYSELF SAY THIS IS IRRIGATION. D. Smith 8-20-69

** POD IS WEST LINE OF S.W¼ SEC. 19 HE ALSO HAS A 83 A/F RES IN S½ SEC 19.

*** POD — SW¼ SEC. 29 - CONTROVERSIAL IRR. COULD BE REMOVED. D. Smith 8-20-69

**** POD — DIKE IN SE¼ NE SEC. 30. GOOD SYSTEM. ALFALFA FIELD. HEADGATE IN DIKE. IT IS IRRIGATION. D. Smith 8-20-69

River Basin YELLOWSTONE

Also in: Plat No..... Twp..... Rge.....	Plat No..... Twp..... Rge.....	Plat No..... Twp..... Rge.....
Plat No..... Twp..... Rge.....	Plat No..... Twp..... Rge.....	Plat No..... Twp..... Rge.....

Information From:
FIELD SURVEY &
HAROLD BENTSON

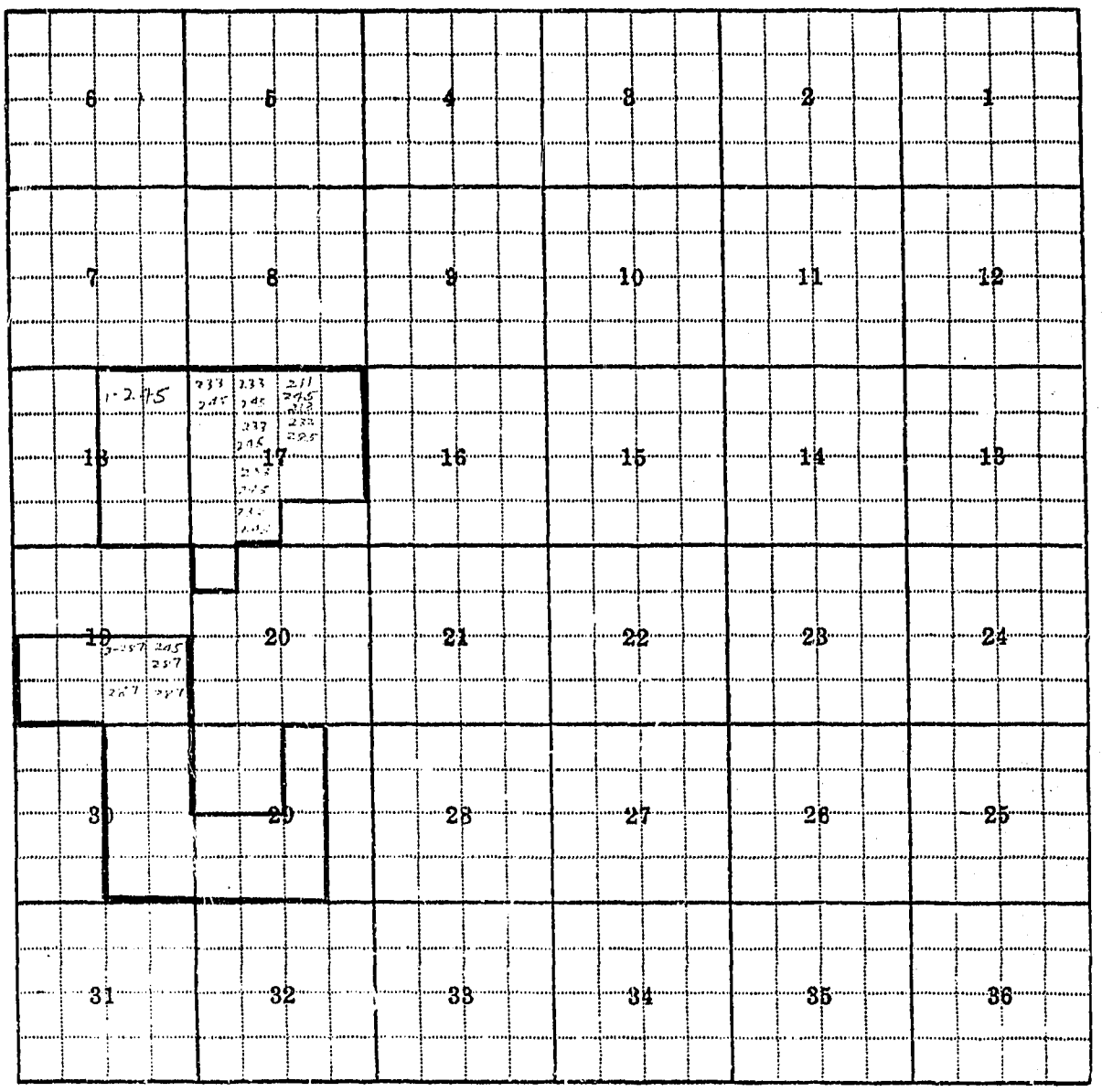

Land Ownership

F-1-A

County RICHLAND

T. 24N R. 57E Plat No. 36

Farm Checked: Date 6-12-1969

MONTANA WATER RESOURCES BOARD

Water Resources Survey

Photo No. 6HH-31

By D. Smith

Legal Land Owner GRACE M. CORKRAN (DECEASED) Address

Operator EARL JOHNSON Address GIRARD RT., SIDNEY, MONT.

Water is delivered by:— 1. Private System; 2. Ditch Company; 3. State Project; 4. Federal Project; 5. Irrigation District

App. No. Decree No.	NAME OF APPROPRIATOR TO WHOM DECREED	NAME OF STREAM	Date App. Date Priority	Miner's Inches	In Use	NAME OF DITCH (Water Delivered By)	No.	R/F	Present Irr. Acres	Irrigable Acres
* 1-189	CHARLES H. LOVERING	HORSE THIEF SPRING COULEE	4-9-1907	200	STOCK(PT)				—	—

NOTE: R—Denotes Regular Irrigation. F—Flood Irrigation.

Adequate Supply: Yes..... No..... Explain.....

Remarks.....

* POD — IN SW SW SEC 35

River Basin YELLOWSTONE

Also in: Plat No..... Twp..... Rge.....	Plat No..... Twp..... Rge.....	Plat No..... Twp..... Rge.....
Plat No..... Twp..... Rge.....	Plat No..... Twp..... Rge.....	Plat No..... Twp..... Rge.....

Information From:
FIELD SURVEY
ANNIE L. FRANZ
(NEIGHBOR)

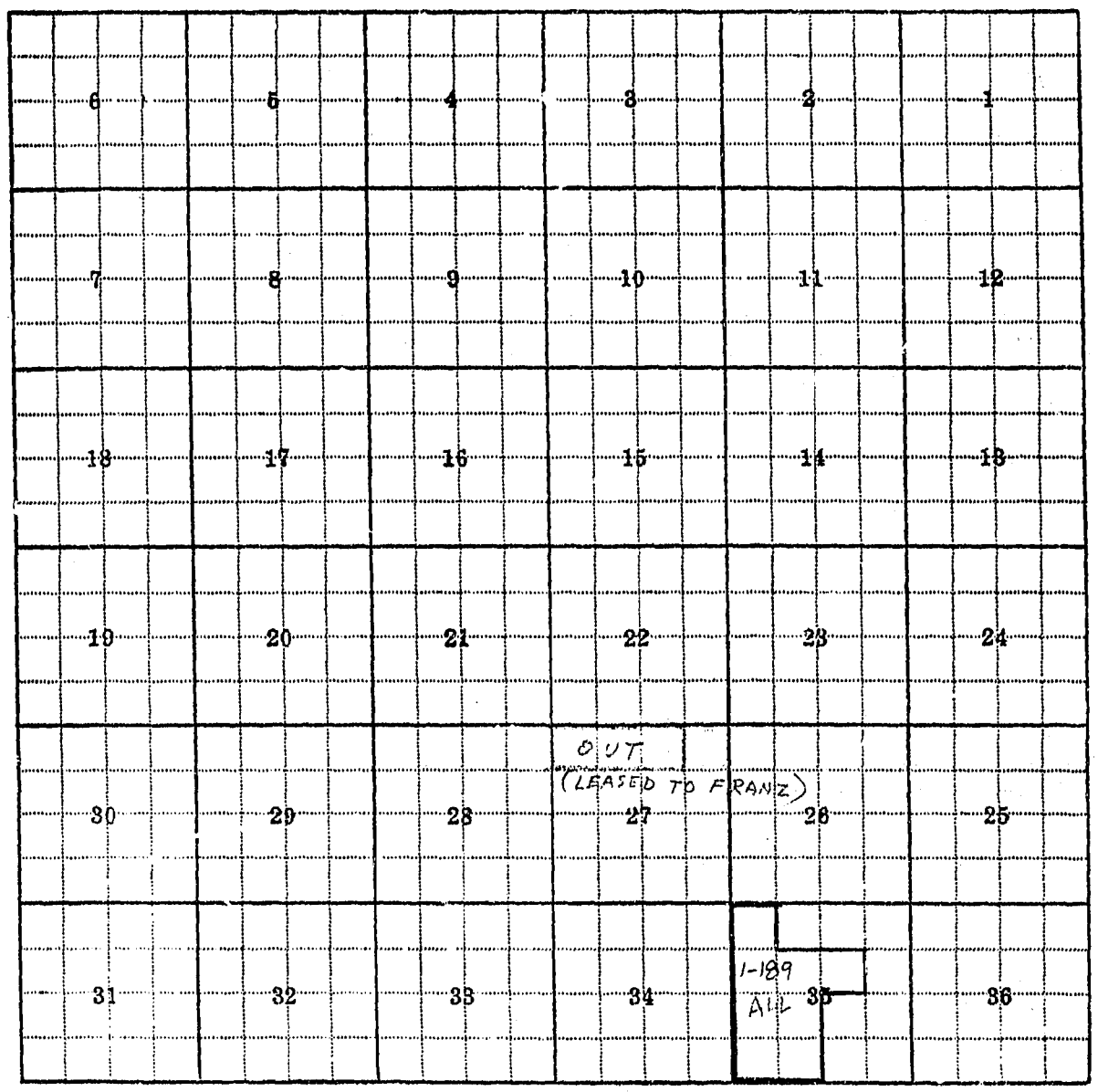

Land Ownership

F-1-A

County RICHLAND

T 24N R 57E Plat No. 36

Farm Checked: Date 6-11-1969

MONTANA WATER RESOURCES BOARD

Water Resources Survey

Photo No. 6HH-29; 6HH-31

2HH-207; 2HH-205

By D. Smith

Legal Land Owner W. L. & OLIVE M. MC MULLEN Address GIRARD RT., SIDNEY, MONT.

Operator SAME Address

Water is delivered by:— 1. Private System; 2 Ditch Company; 3. State Project; 4. Federal Project; 5. Irrigation District

App. No. Decree No.	NAME OF APPROPRIATOR TO WHOM DECREED	NAME OF STREAM	Date App. Date Priority	Miner's Inches	In Use	NAME OF DITCH (Water Delivered By)	No.	R/F	Present Irr. Acres	Irrigable Acres
* 1-189	CHARLES H. LOVERING	HORSE THIEF SPRING COULEE	4-9-1907	2.00	STOCK(PT)				—	—

NOTE: R—Denotes Regular Irrigation. F—Flood Irrigation.

Adequate Supply: Yes..... No..... Explain.....

Remarks.....

* POD IS IN NE NW SEC. 35

River Basin YELLOWSTONE

Also in: Plat No.	Twp.	Rge.	Plat No.	Twp.	Rge.	Plat No.	Twp.	Rge.
Plat No.	Twp.	Rge.	Plat No.	Twp.	Rge.	Plat No.	Twp.	Rge.

Information From:
FIELD SURVEY
HAROLD BENTSON
(NEIGHBOR)

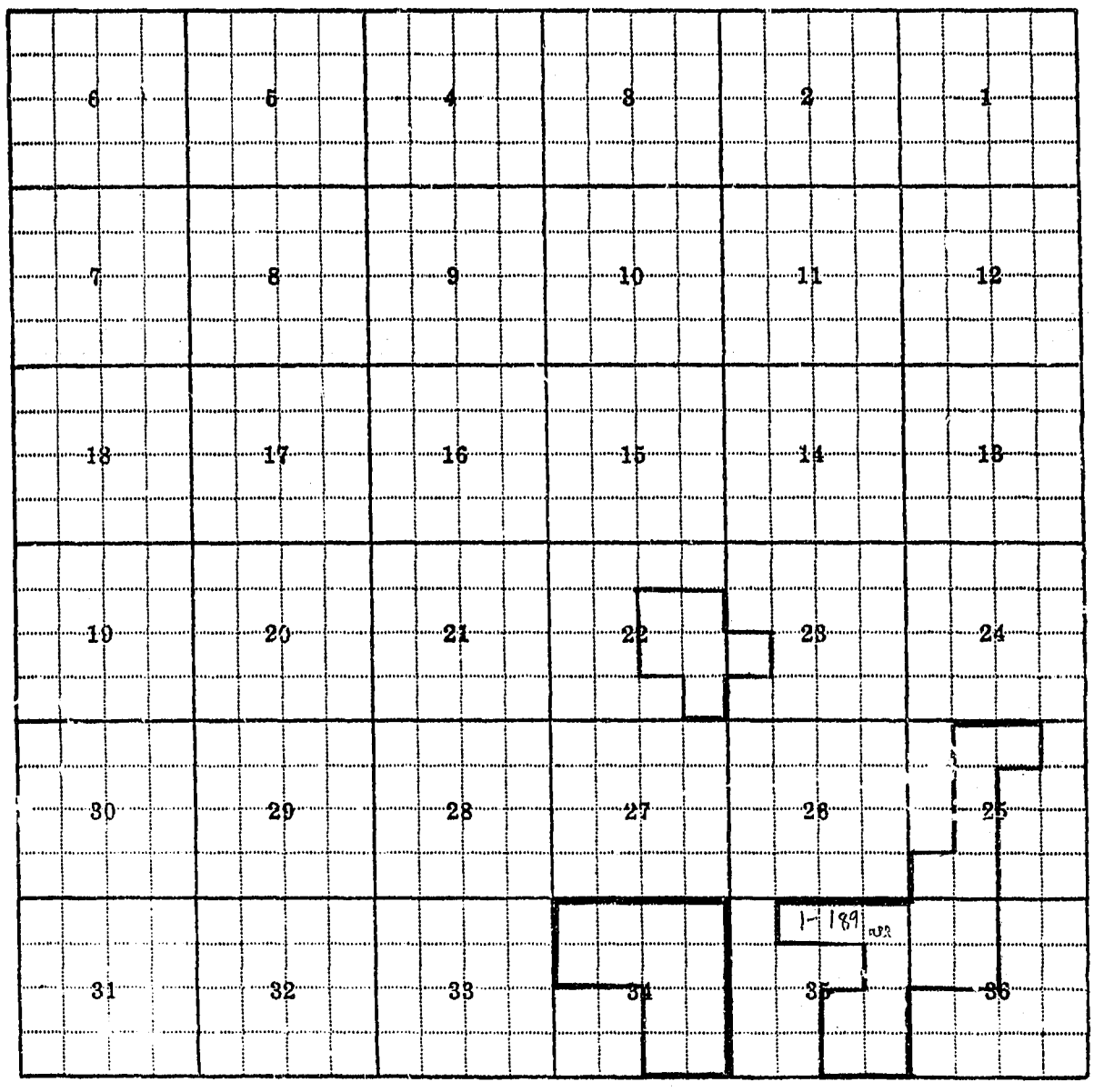

Land Ownership .....

F-1-A

County RICHLAND

T 24N R 5E Plat No. 36

Farm Checked: Date 6-12-1969

MONTANA WATER RESOURCES BOARD

Water Resources Survey

Photo No. 6HH-31

By D. Smith

Legal Land Owner F. H. & MARIE ANN CORKRAN Address SIDNEY MONT.

Operator RAY FRANZ Address GIRARD RT., SIDNEY, MONT.

Water is delivered by:— 1. Private System; 2. Ditch Company; 3. State Project; 4. Federal Project; 5. Irrigation District

App. No. Decree No.	NAME OF APPROPRIATOR TO WHOM DECREED	NAME OF STREAM	Date App. Date Priority	Miner's Inches	In Use	NAME OF DITCH (Water Delivered By)	No.	R/F	Present Irr. Acres	Irrigable Acres
* 1-116	LOTTIE C. LOVERING	BLUE HILL COULEE	7-29-1903	1,000	STOCK (PT)				—	—
1-115	LOTTIE C. LOVERING	DRY COULEE	7-29-1903	800	NO (PT)				—	—
		P.O.D.-NWSE SEC. 26								
* * 1-175	CHARLES W. & LOTTIE C. LOVERING	N. PRONG OF LONE TREE CR.	6-12-1906	200	STOCK (PT)				—	—

NOTE: R—Denotes Regular Irrigation. F—Flood Irrigation.

Adequate Supply: Yes..... No..... Explain.....

Remarks.....

* POD — IN NWSW SEC 26

* * POD - WEST LINE OF NWSW SEC. 26

River Basin YELLOWSTONE

Also in: Plat No..... Twp..... Rge.....	Plat No..... Twp..... Rge.....	Plat No..... Twp..... Rge.....
Plat No..... Twp..... Rge.....	Plat No..... Twp..... Rge.....	Plat No..... Twp..... Rge.....

Information From:

ANNIE L. FRANZ

6	5	4	3	2	1
7	8	9	10	11	12
18	17	16	15	14	13
19	20	21	22	23	24
30	29	28	27	26	25
31	32	33	34	35	36

Land Ownership .....

F-1-A

County RICHLAND

T 24N R 57E Plat No. 36

Farm Checked: Date 6-12-1969

MONTANA WATER RESOURCES BOARD

Water Resources Survey

Photo No. 3HH-18

By D. Smith

Legal Land Owner CHARLES & RUBY DANIELS Address SIDNEY, MONT.

Operator C/O FRANK C. & LAURA JEAN DANIELS Address GIRARD RT, SIDNEY, MONT.

Water is delivered by:— 1. Private System; 2. Ditch Company; 3. State Project; 4. Federal Project; 5. Irrigation District

App. No. Decree No.	NAME OF APPROPRIATOR TO WHOM DECREED	NAME OF STREAM	Date App. Date Priority	Miner's Inches	In Use	NAME OF DITCH (Water Delivered By)	No.	R/F	Present Irr. Acres	Irrigable Acres
1-233	C.R POWRIE N. FK.	LONE TREE CREEK	1-18-1909	1000	STOCK (PI)				—	—
1-245	HELEN E. LACY & N. FK.	LONE TREE CREEK	7-7-1909	2000	STOCK (PI)				—	—
	ORLANDO J. LACY									

NOTE: R—Denotes Regular Irrigation. F—Flood Irrigation.

Adequate Supply: Yes..... No ..... Explain.....

Remark:

* RED - WEST LINE OF SW¼ SEC. 7

River Basin YELLOWSTONE

Also in: Plat No. Twp. Rge.	Plat No. Twp. Rge.	Plat No. Twp. Rge.
Plat No. Twp. Rge.	Plat No. Twp. Rge.	Plat No. Twp. Rge.

Information From:

RACHEL DANIELS
(DAUGHTER)

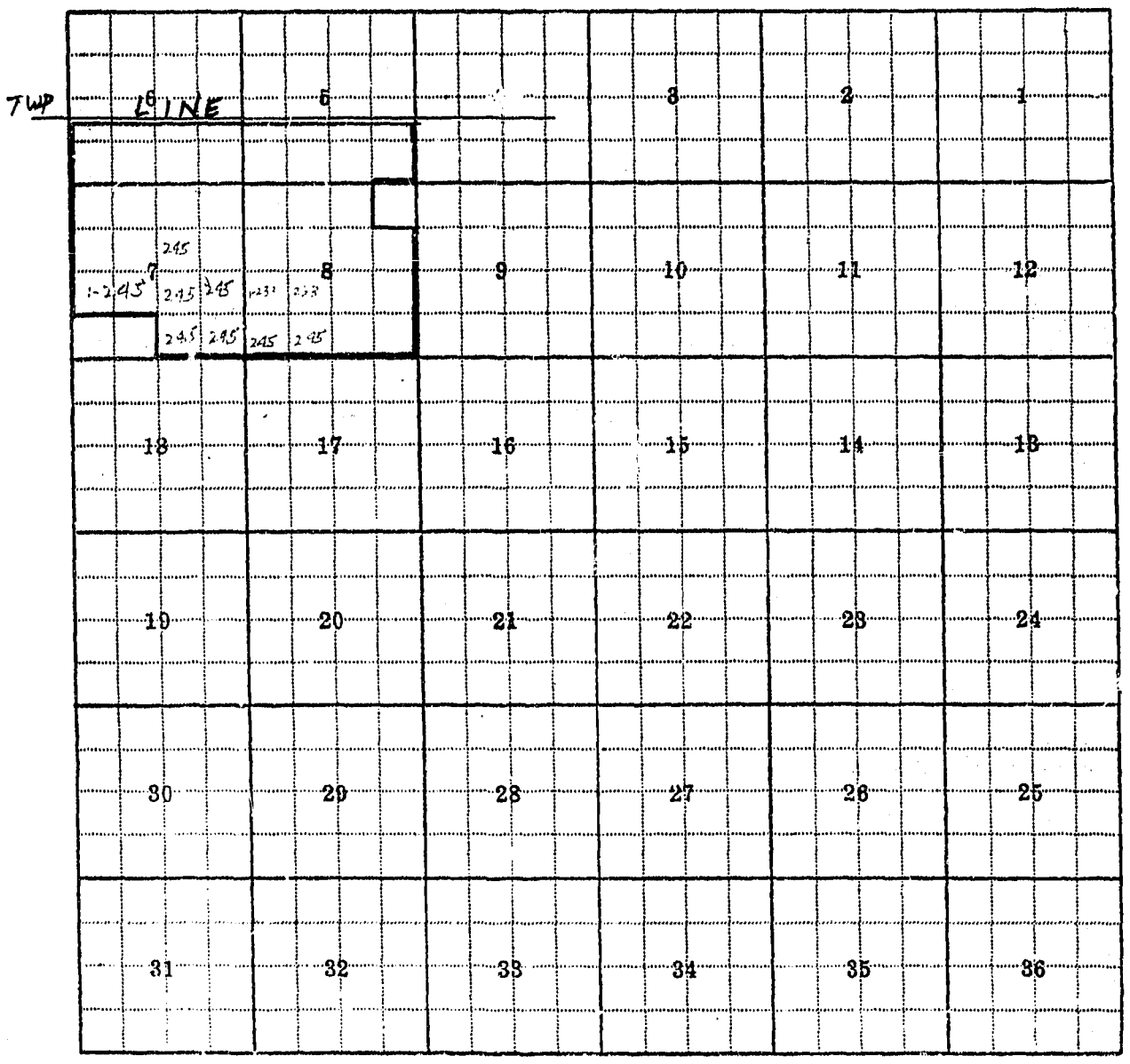

Land Ownership

F-1-A

County RICHLAND

T. 29N R. 57E Plat No. 36

Farm Checked: Date 6-12-1967

MONTANA WATER RESOURCES BOARD

Water Resources Survey

Photo No. 2HH-207

By D. Smith

2HH-205; 3HH-20

Legal Land Owner FRED A. & ETHYL C. FRANZ Address

Operator CID RAY A.; ANNIE L. & ROBERT FRANZ Address GIRARD RT., SIDNEY, MONT.

Water is delivered by:— 1. Private System; 2. Ditch Company; 3. State Project; 4. Federal Project; 5. Irrigation District

App. No. Decree No.	NAME OF APPROPRIATOR TO WHOM DECREED	NAME OF STREAM	Date App. Date Priority	Miner's Inches	In Use	NAME OF DITCH (Water Delivered By)	No.	R/F	Present Irr. Acres	Irrigable Acres
* 1-236	HAROLD E. MEISENBACH	ELKHORN COULEE CREEK & TRIB.	2-16-1909	1000	STOCK(PT)				—	—
** 1-245	HELEN E. LACY & N FK ORLANDO W. LACY	LONE TREE CREEK	7-7-1909	2000	STOCK(PT)				—	—

NOTE: R—Denotes Regular Irrigation. F—Flood Irrigation.

Adequate Supply: Yes..... No..... Explain.....

Remarks.....

* POD – ON WEST LINE OF NW SW SEC. 20

** POD – ON WEST LINE OF NW SW SEC. 16

River Basin YELLOWSTONE

Also in: Plat No.	Twp.	Rge.	Plat No.	Twp.	Rge.	Plat No.	Twp.	Rge.
Plat No.	Twp.	Rge.	Plat No.	Twp.	Rge.	Plat No.	Twp.	Rge.

Information From:

ANNIE L. FRANZ

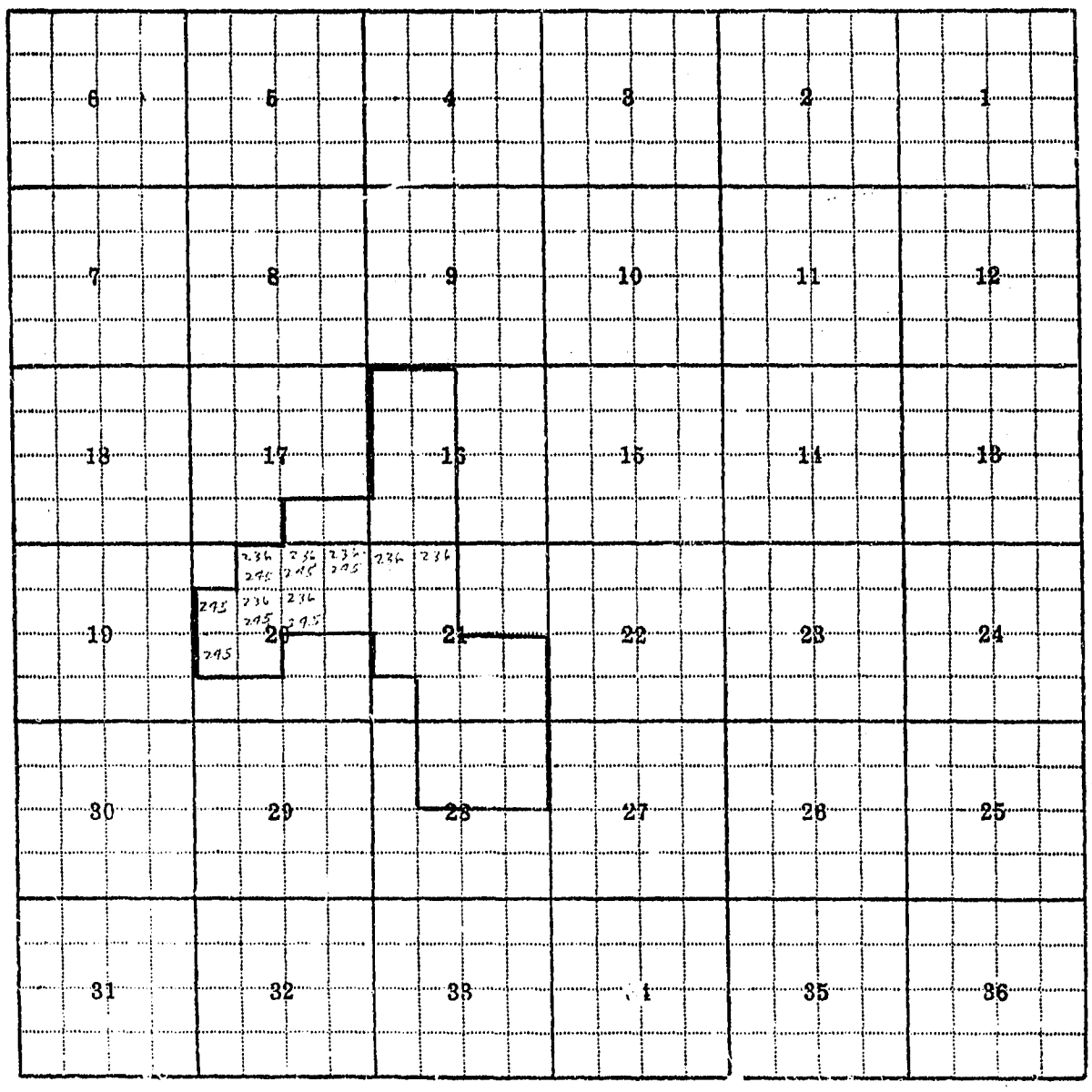

Land Ownership

F-1-A

County RICHLAND

T 29N R 57E Plat No. 36

Farm Checked: Date 6-12-1969

MONTANA WATER RESOURCES BOARD

Water Resources Survey

Photo No. 2H4-205

By D. Smith

Legal Land Owner FLAYD VAN VLEET Address GIRARD RT., SIDNEY, MONT.

Operator C/O RAYMOND A. & ANNE L. FRANZ Address GIRARD RT., SIDNEY, MONT.

Water is delivered by:— 1. Private System; 2. Ditch Company; 3. State Project; 4. Federal Project; 5. Irrigation District

App. No. Decree No.	NAME OF APPROPRIATOR TO WHOM DECREED	NAME OF STREAM	Date App. Date Priority	Miner's Inches	In Use	NAME OF DITCH (Water Delivered By)	No.	R/F	Present Irr. Acres	Irrigable Acres
1-236	HAROLD E MEISENBACH	~~COULEE~~ ELKHORN CREEK & TRIB.	2-16-1909	1000	NO (PT)				—	—
		P.O.D.- SE SW SEC. 16								

NOTE: R—Denotes Regular Irrigation. F—Flood Irrigation.

Adequate Supply: Yes..... No..... Explain.....

Remarks.....

River Basin YELLOWSTONE

Also in: Plat No. Twp. Rge.	Plat No. Twp. Rge.	Plat No. Twp. Rge.
Plat No. Twp. Rge.	Plat No. Twp. Rge.	Plat No. Twp. Rge.

Information From:

ANNIE L. FRANZ

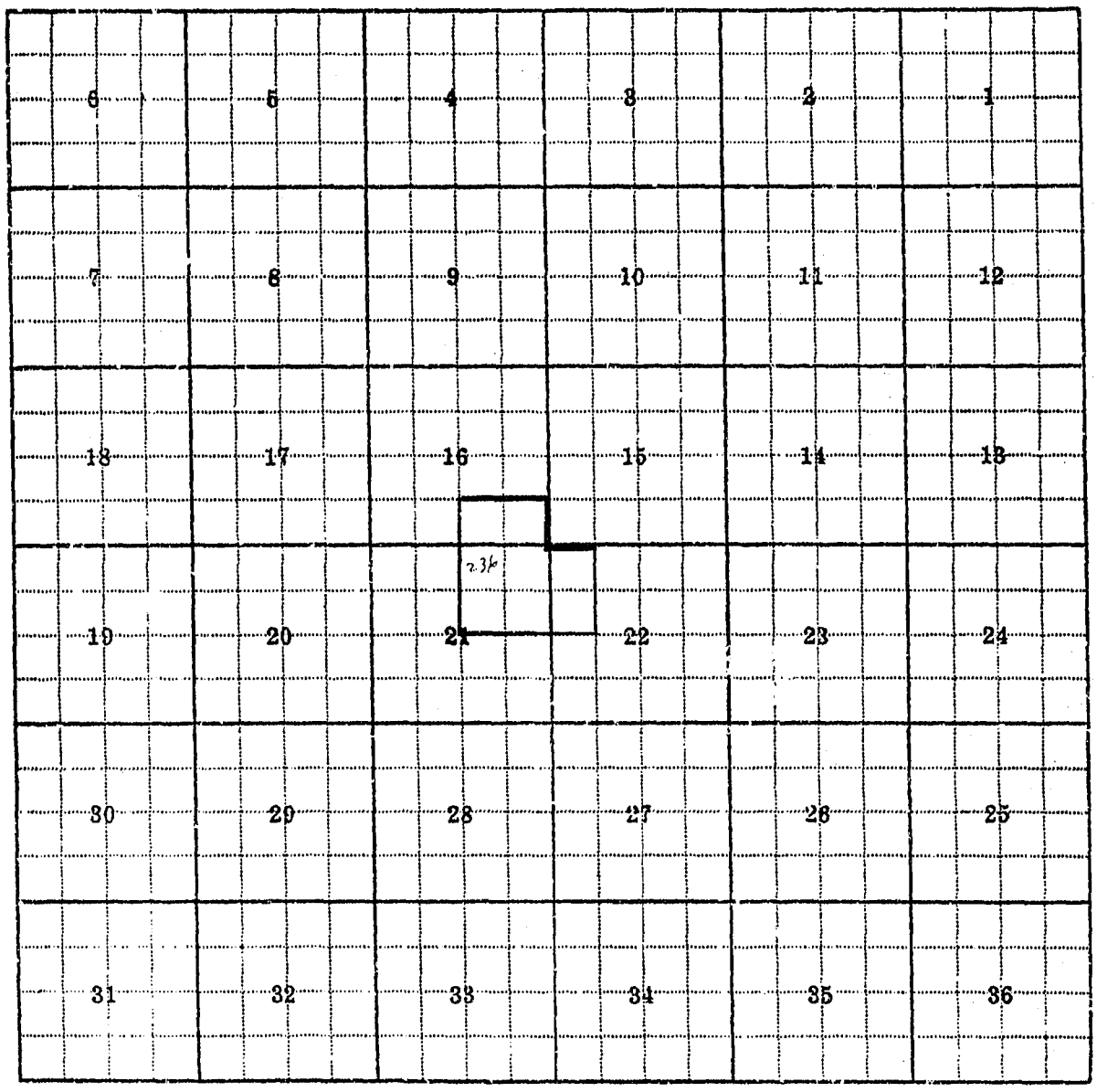

Land Ownership.

F-1-A

County RICHLAND

T 24N R 57E Plat No. 36

Farm Checked: Date 6-11-1969

MONTANA WATER RESOURCES BOARD

Water Resources Survey

Photo No. 5 HH-27

2 HH-203

By D. [illegible]

Legal Land Owner EDWARD C. & ROSA W. LEWIS Address GIRARD RT., SIDNEY, MONT

Operator SAME Address

Water is delivered by:— 1. Private System; 2. Ditch Company; 3. State Project; 4. Federal Project; 5. Irrigation District

App. No. Decree No.	NAME OF APPROPRIATOR TO WHOM DECREED	NAME OF STREAM	Date App. Date Priority	Miner's Inches	In Use	NAME OF DITCH (Water Delivered By)	No.	R/F	Present Irr. Acres	Irrigable Acres
3-130	WILLIAM LEWIS	MAIN HAY CREEK	9-27-1939	2000	STOCK				—	—
3-139	WILLIAM LEWIS	MAIN HAY CREEK	11-28-1939	2000	STOCK				—	—

NOTE: R—Denotes Regular Irrigation. F—Flood Irrigation.

Adequate Supply: Yes..... No..... Explain .....

Remarks

* WALLA TALKED TO LEWIS, CONCERNING THIS OWNERSHIP. HAY CR IS USED BY LEWIS FOR IRR IN T 25N - R 57E POD THIS TWP NWNW SEC 2.

River Basin YELLOWSTONE

Also in: Plat No. 27 Twp. 24N Rge. 57E	Plat No..... Twp..... Rge.....	Plat No..... Twp..... Rge.....
Plat No..... Twp..... Rge.....	Plat No..... Twp..... Rge.....	Plat No..... Twp..... Rge.....

Information From:
FIELD SURVEY
* BJARNE WALLA

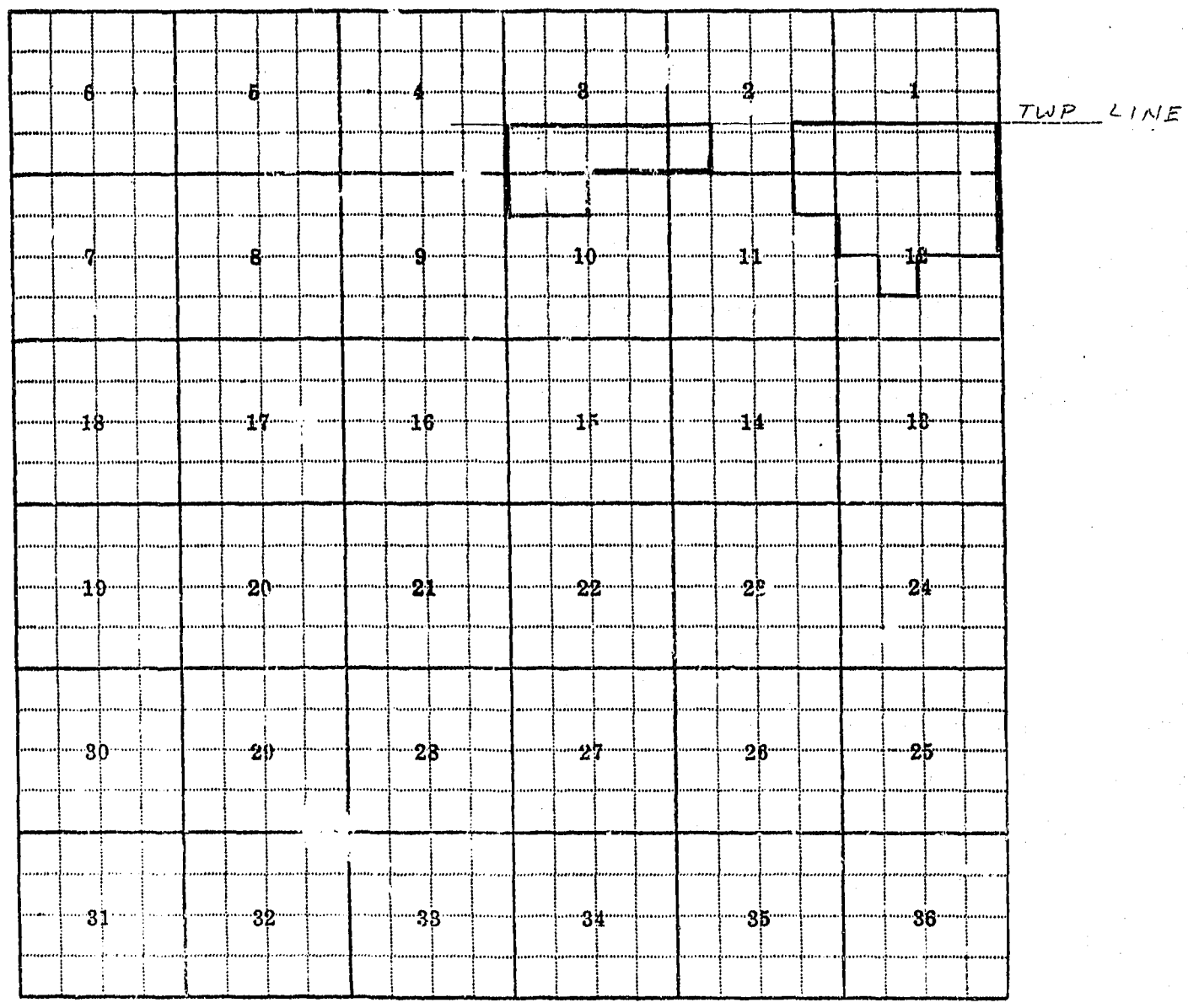

Land Ownership