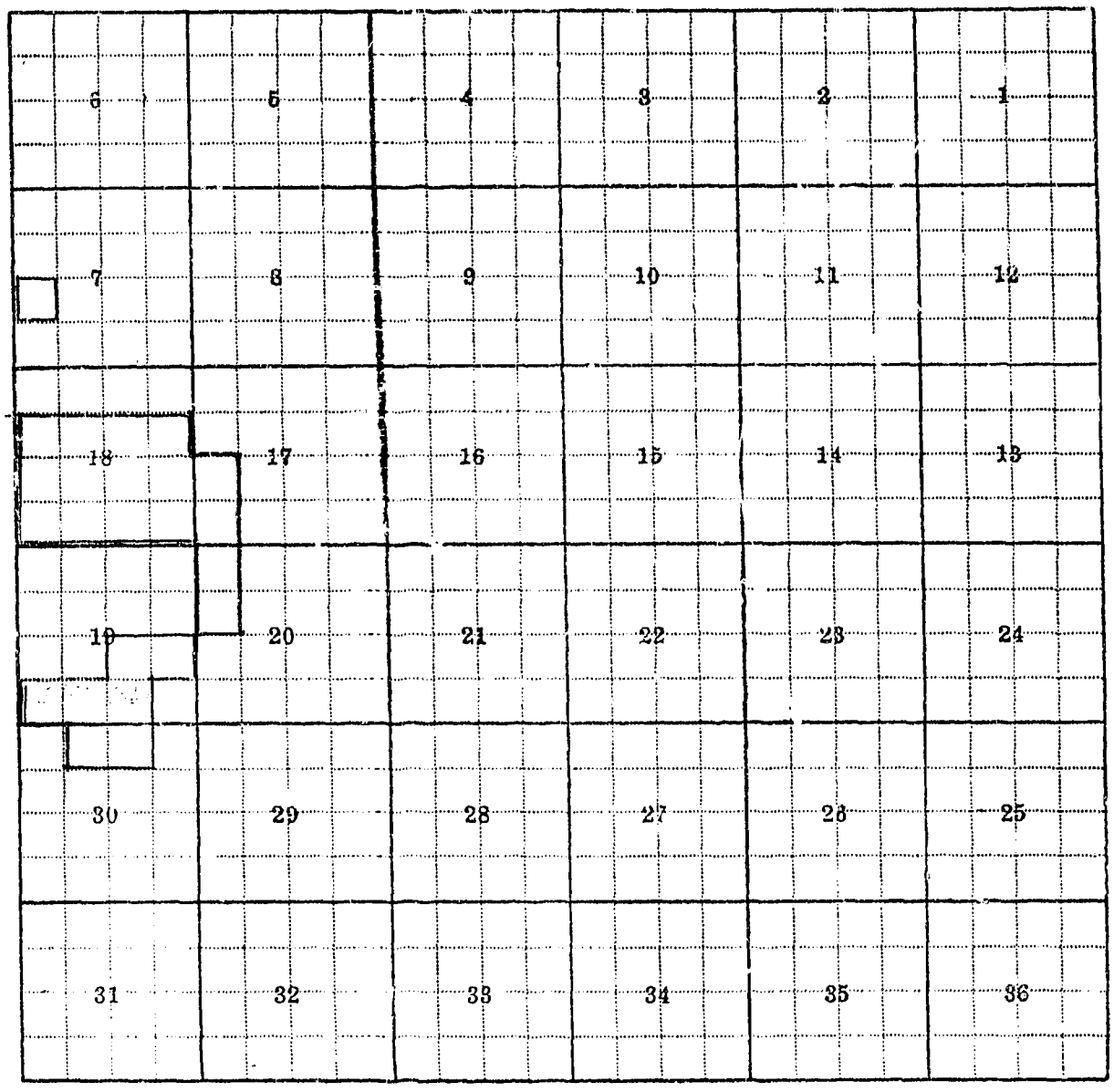

Land Ownership

F-1-A

County [illegible] T. [illegible] R. [illegible] Plat No. [illegible]

Farm Checked: Date [illegible]

MONTANA WATER RESOURCES BOARD

Water Resources Survey

Photo No. [illegible]

By [illegible]

Legal Land Owner [illegible] Address [illegible]

Operator [illegible] Address [illegible]

Water is delivered by:— 1. Private System; 2. Ditch Company; 3. State Project; 4. Federal Project; 5. Irrigation District

App. No. Decree No.	NAME OF APPROPRIATOR TO WHOM DECREED	NAME OF STREAM	Date App. Date Priority	Miner's Inches	In Use	NAME OF DITCH (Water Delivered By)	No.	R/F	Present Irr. Acres	Irrigable Acres
[illegible]	[illegible]	[illegible]	[illegible]	[illegible]	STOCK (PT)					
		P.O.D.- SENE SEC. 13								
[illegible]	[illegible]	[illegible]	[illegible]	[illegible]	STOCK (PT)					
		P.O.D.- SENE SEC. 13								
[illegible]	[illegible]	[illegible]	[illegible]	[illegible]	STOCK (PT)					
		P.O.D.- SENE SEC. 13								

NOTE: R—Denotes Regular Irrigation. F—Flood Irrigation.

Adequate Supply: Yes..... No..... Explain.....

Remarks.....

* [illegible]

River Basin [illegible]

Also in: Plat No.	Twp.	Rge.	Plat No.	Twp.	Rge.	Plat No.	Twp.	Rge.
Plat No.	Twp.	Rge.	Plat No.	Twp.	Rge.	Plat No.	Twp.	Rge.

Information From:

* [illegible] Attwood

6	5	4	3	2	1
7	8	9	10	11	12
18	17	16	15	14	13
19	20	21	22	23	24
30	29	28	27	26	25
31	32	33	34	35	36

Land Ownership .....

.....

.....

F-1-A

County [illegible]

T. [illegible] R. [illegible] Plat No. 18

Farm Checked: Date [illegible]

MONTANA WATER RESOURCES BOARD

Water Resources Survey

Photo No. [illegible]

By [illegible]

Legal Land Owner [illegible] Address [illegible]

Operator BENTON C. MARTIN, ETAL. Address [illegible]

Water is delivered by:— 1. Private System; 2. Ditch Company; 3. State Project; 4. Federal Project; 5. Irrigation District

App. No. Decree No.	NAME OF APPROPRIATOR TO WHOM DECREED	NAME OF STREAM	Date App. Date Priority	Miner's Inches	In Use	NAME OF DITCH (Water Delivered By)	No.	R/F	Present Irr. Acres	Irrigable Acres
3-223	GEORGE C. MARTIN	CTC [illegible] & TRIBS	7-8-44		STOCK(FT)					
		[illegible]								
		SEC [illegible]								

NOTE: R—Denotes Regular Irrigation. F—Flood Irrigation.

Adequate Supply: Yes ..... No ..... Explain .....

Remarks

* MARTIN NOT [illegible]

River Basin MISSOURI

Also in: Plat No. ..... Twp. ..... Rge.	Plat No. ..... Twp. ..... Rge.	Plat No. ..... Twp. ..... Rge. .....
Plat No. ..... Twp. ..... Rge.	Plat No. ..... Twp. ..... Rge.	Plat No. ..... Twp. ..... Rge. .....

Information From:

* [illegible] ATWOOD

6	5	4	3	2	1
7	8	9	10	11	12
18	17	16	15	14	13
19	20	21	22	23	24
30	29	28	27	26	25
31	32	33	34	35	36

Land Ownership .....

F-1-A

County [illegible]

Farm Checked: Date [illegible]

By [illegible]

Legal Land Owner [illegible] Address [illegible]

Operator [illegible] Address [illegible]

STATE OF MONTANA

WATER CONSERVATION BOARD

Water Resources Survey

T 16 N R 7 E Plat No. [illegible]

Photo No. [illegible]

Water is delivered by:— 1. Private System; 2. Ditch Company; 3. State Project; 4. Federal Project; 5. Irrigation District

App. No. Decree No.	NAME OF APPROPRIATOR TO WHOM DECREED	NAME OF STREAM	Date App. Date Priority	Miner's Inches	In Use	NAME OF DITCH (Water Delivered By)	No.	R/F	Present Irr. Acres	Irrigable Acres
4-43	[illegible]	Missouri River	[illegible]	[illegible]	Stock					
				[illegible] CFS						
3-223	[illegible] Martin	[illegible]	[illegible]	[illegible]	Stock					
	[illegible]									
[illegible]	Albert A. [illegible]	[illegible]	[illegible]	[illegible]	[illegible]					
	[illegible]									

NOTE: R—Denotes Regular Irrigation. F—Flood Irrigation.

Adequate Supply: Yes..... No..... Explain.....

Remarks.....

River Basin Missouri

Also in: Plat No. [illegible] Twp. [illegible] Rge. [illegible]	Plat No. ..... Twp. ..... Rge.	Plat No. ..... Twp. ..... Rge. .....
Plat No. ..... Twp. ..... Rge.	Plat No. ..... Twp. ..... Rge.	Plat No. ..... Twp. ..... Rge. .....

Information From:

Gerald Rasmussen

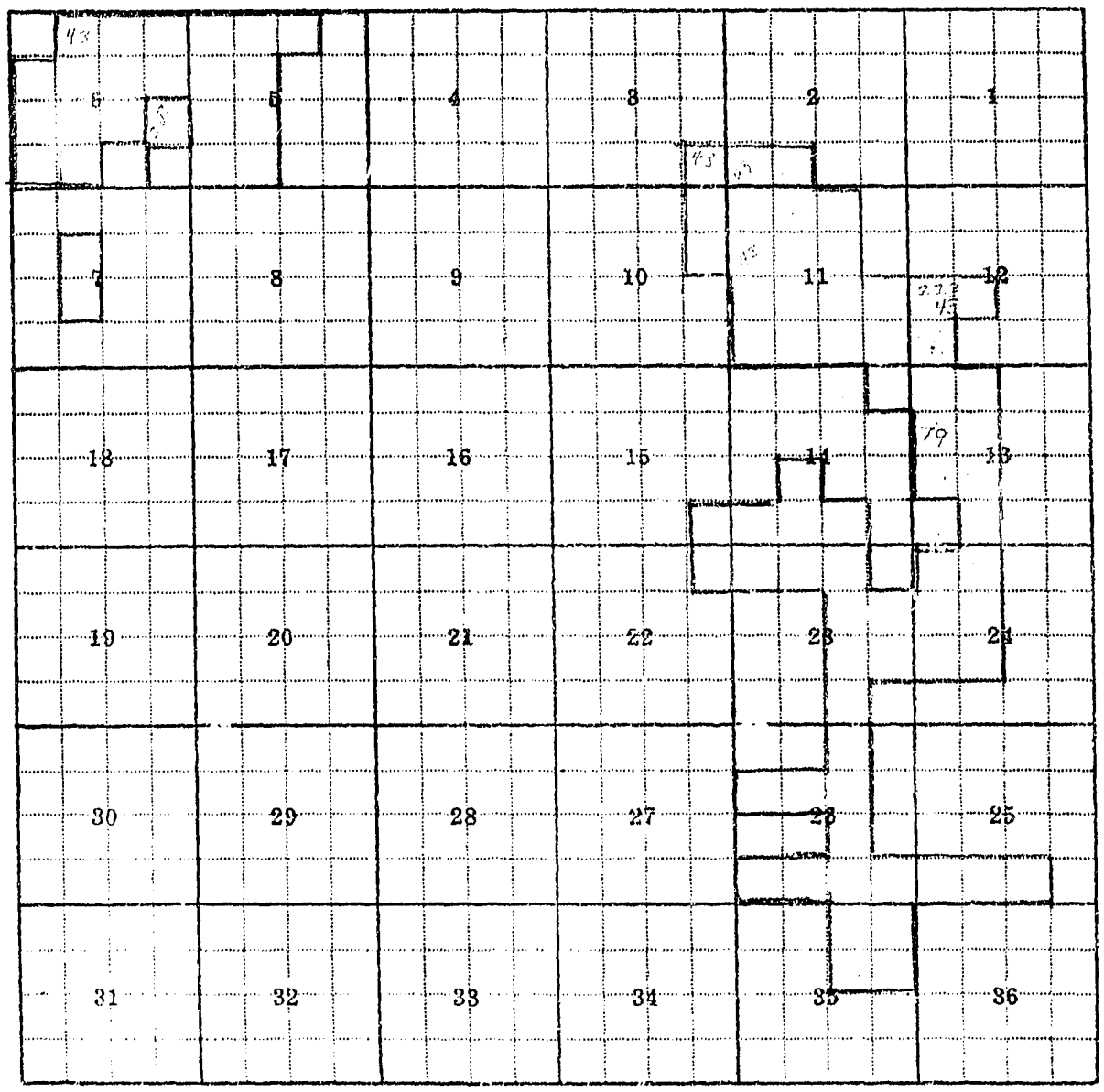

Land Ownership .....

19

26N 58E

F-1-A

County [illegible] T. [illegible] R. [illegible] Plat No. 19

Farm Checked: Date [illegible]

MONTANA WATER RESOURCES BOARD

Water Resources Survey

Photo No. [illegible]

By [illegible]

Legal Land Owner [illegible] Address [illegible]

Operator [illegible] Address [illegible]

Water is delivered by:— 1. Private System; 2. Ditch Company; 3. State Project; 4. Federal Project; 5. Irrigation District

App. No. Decree No.	NAME OF APPROPRIATOR TO WHOM DECREED	NAME OF STREAM	Date App. Date Priority	Miner's Inches	In Use	NAME OF DITCH (Water Delivered By)	No.	R/F	Present Irr. Acres	Irrigable Acres
[illegible]	Charles A. [illegible]	[illegible]	[illegible]	[illegible]	[illegible]				—	—
	[illegible]	[illegible] SW SW Sec 2 T26N [illegible]								
[illegible]	Charles A. [illegible]	[illegible]	[illegible]						—	—
	Pond [illegible]	[illegible] SW Sec 10 T26N R 5 E								
—	a	[illegible]	[illegible]	[illegible]		[illegible]			138 ✓	—
		T 26N R 5 E								
* * [illegible]	a	[illegible]	[illegible]	[illegible]		a [illegible]	[illegible]	[illegible]	~~253~~ ✓ 245	—
		T 26N R 5 E								

NOTE: R—Denotes Regular Irrigation. F—Flood Irrigation.

Adequate Supply: Yes ..... No ..... Explain .....

Remarks .....

* * [illegible]

River Basin [illegible]

Also in: Plat No. ..... Twp. ..... Rge.	Plat No. ..... Twp. ..... Rge.	Plat No. ..... Twp. ..... Rge. .....
Plat No. ..... Twp. ..... Rge.	Plat No. ..... Twp. ..... Rge.	Plat No. ..... Twp. ..... Rge. .....

Information From: [illegible]

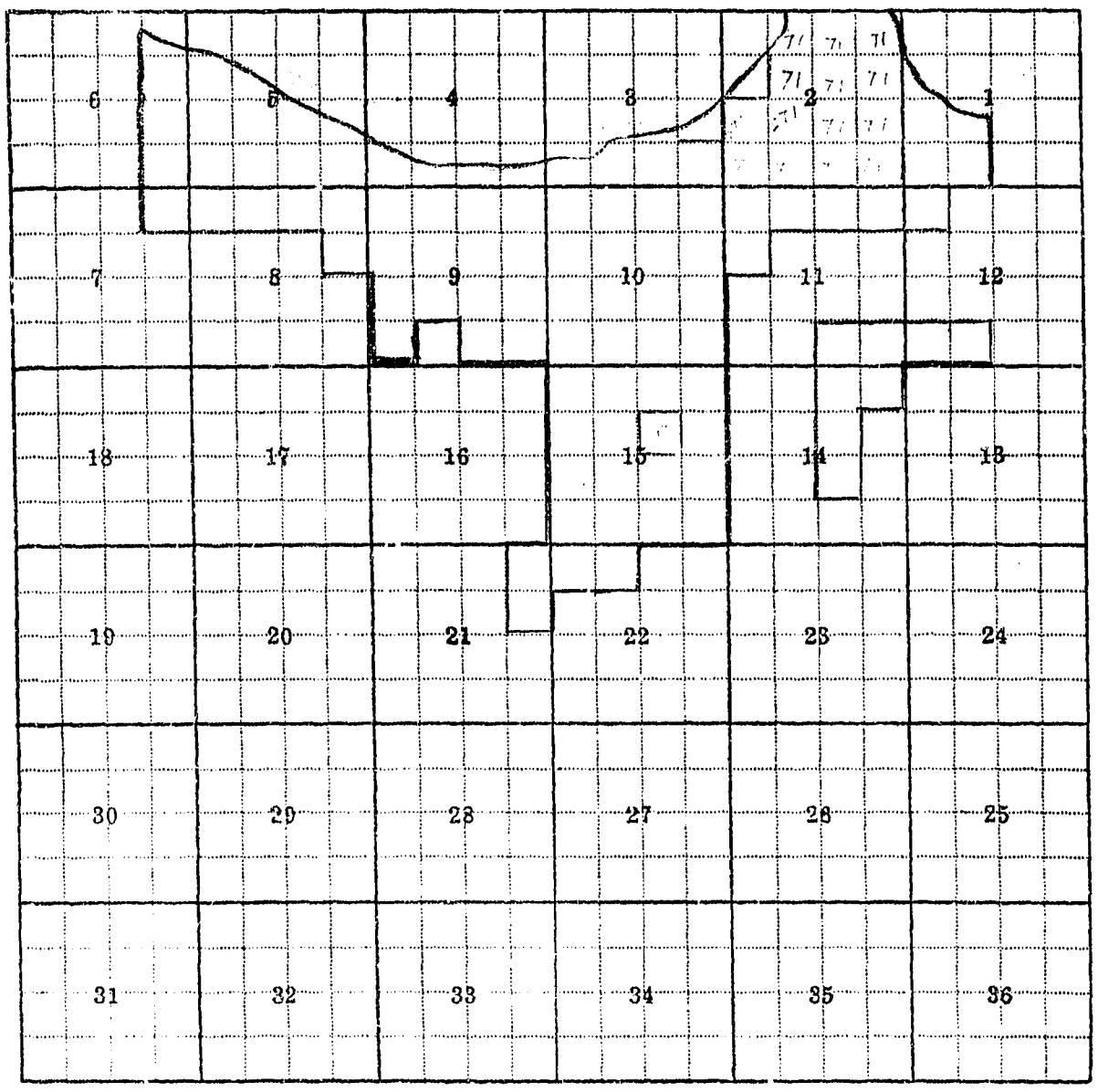

Land Ownership.....

F-1-A

County [illegible] T [illegible] R [illegible] Plat No. [illegible]

Farm Checked: Date [illegible]

MONTANA WATER RESOURCES BOARD

Water Resources Survey

Photo No. [illegible]

By [illegible]

Legal Land Owner [illegible] Address [illegible]

Operator [illegible] Address [illegible]

Water is delivered by:— 1. Private System; 2. Ditch Company; 3. State Project; 4. Federal Project; 5. Irrigation District

App. No. Decree No.	NAME OF APPROPRIATOR TO WHOM DECREED	NAME OF STREAM	Date App. Date Priority	Miner's Inches	In Use	NAME OF DITCH (Water Delivered By)	No.	R/F	Present Irr. Acres	Irrigable Acres
*	[illegible]	[illegible]	[illegible]	[illegible]						
	Bod Bawden [illegible] NW Sec 8 T26N R58E	[illegible]								
*	[illegible]	[illegible]	[illegible]	[illegible]	YES	Bawden [illegible]	1	F	8 ✓	—
	Bod Bawden Lake NW Sec 8 T26N R58E									
*	[illegible]	[illegible]	[illegible]	[illegible]						
	Bod Bawden [illegible] NW Sec 8 T26N R58E									
*	[illegible]	Spring [illegible]	[illegible]	[illegible]	YES (PR)					
	Bod Bawden Lake									
	[illegible]									

NOTE: R—Denotes Regular Irrigation. F—Flood Irrigation.

Adequate Supply: Yes ..... No ..... Explain .....

Remarks [illegible] DITCH INTERMITTENT MAY [illegible] TROUBLE [illegible] BAR [illegible] [illegible] DETRIMENTAL HE SAID APPROX [illegible] DESTROYED A LARGE PIER ON OTIS CREEK JUST NORTH OF [illegible] CREEK [illegible] STONE CREEK TO [illegible] CHANNEL BECAUSE IT WAS DETRIMENTAL TO [illegible] HE STILL GETS SOME BENEFICIAL USE [illegible]

River Basin [illegible]

Also in: Plat No. ..... Twp. ..... Rge.	Plat No. ..... Twp. ..... Rge.	Plat No. ..... Twp. ..... Rge. .....
Plat No. ..... Twp. ..... Rge.	Plat No. ..... Twp. ..... Rge.	Plat No. ..... Twp. ..... Rge. .....

Information From:

Ray Tendell

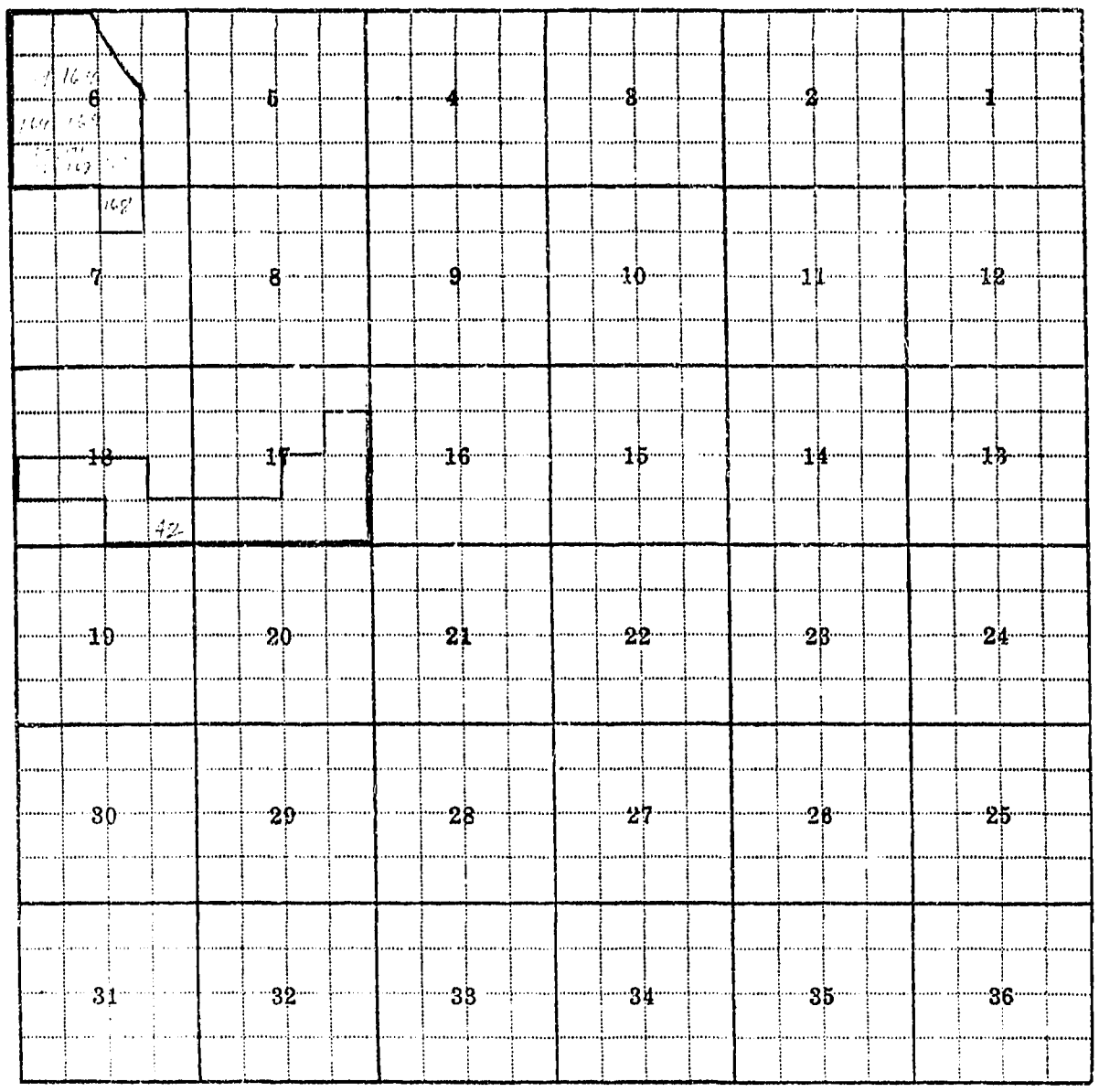

Land Ownership .....

F-1-A

County [illegible]

T [illegible] R [illegible] Plat No. [illegible]

Farm Checked: Date .....

Photo No. H-209 F-192

By [illegible]

MONTANA WATER RESOURCES BOARD

Water Resources Survey

Legal Land Owner Martin Grossold Address [illegible]

Operator [illegible] Address [illegible]

Water is delivered by:— 1. Private System; 2. Ditch Company; 3. State Project; 4. Federal Project; 5. Irrigation District

App. No. Decree No.	NAME OF APPROPRIATOR TO WHOM DECREED	NAME OF STREAM	Date App. Date Priority	Miner's Inches	In Use	NAME OF DITCH (Water Delivered By)	No.	R/F	Present Irr. Acres	Irrigable Acres
1-25	Charles [illegible]	Unnamed Coulee	6-19-02	[illegible]	[illegible]				—	—
	RCD-NWNW	SEC. 34, T26N-R[illegible]E								

NOTE: R—Denotes Regular Irrigation. F—Flood Irrigation.

Adequate Supply: Yes..... No..... Explain.....

Remarks.....

River Basin YELLOWSTONE

Also in: Plat No.	Twp.	Rge.	Plat No.	Twp.	Rge.	Plat No.	Twp.	Rge.
Plat No.	Twp.	Rge.	Plat No.	Twp.	Rge.	Plat No.	Twp.	Rge.

Information From:

[illegible]

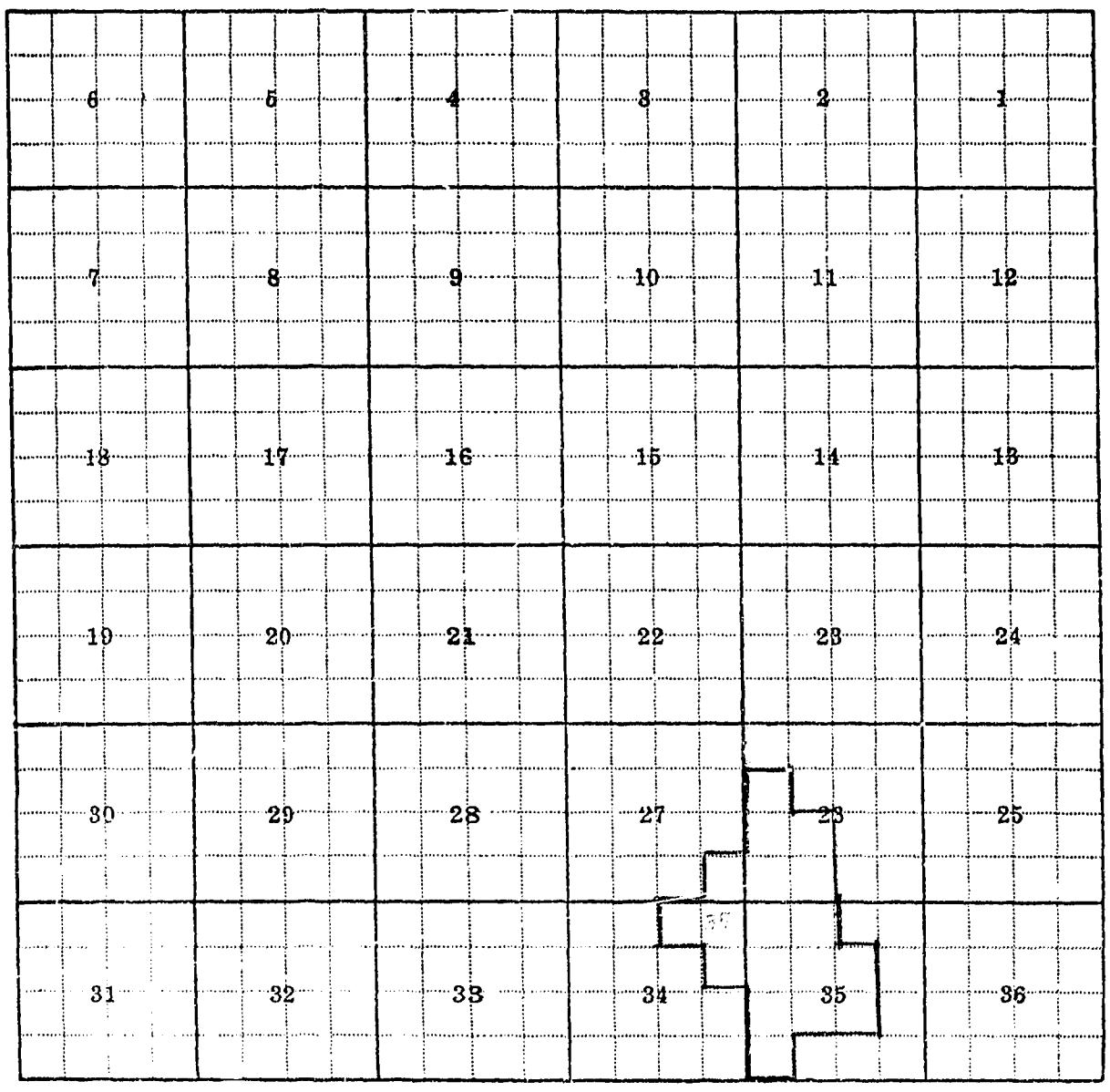

Land Ownership

F-1-A

County [illegible]

T. 26 N. R. 58 E. Plat No. 19

Farm Checked: Date

MONTANA WATER RESOURCES BOARD

Water Resources Survey

Photo No. [illegible]

By [illegible]

Legal Land Owner David T. Iverson Address

Operator Address

Water is delivered by:— 1. Private System; 2. Ditch Company; 3. State Project; 4. Federal Project; 5. Irrigation District

App. No. Decree No.	NAME OF APPROPRIATOR TO WHOM DECREED	NAME OF STREAM	Date App. Date Priority	Miner's Inches	In Use	NAME OF DITCH (Water Delivered By)	No.	R/F	Present Irr. Acres	Irrigable Acres
1-35	Charles Olsson	[illegible]	1-02	[illegible]	[illegible]				—	—
	[illegible]	SEC. 23 T24N R58E								
1-169	[illegible]	[illegible]	[illegible]	[illegible]	[illegible]				—	—
	[illegible] NW NE SE	SEC. 28 T24N-R58E		[illegible]						

NOTE: R—Denotes Regular Irrigation. F—Flood Irrigation.

Adequate Supply: Yes..... No..... Explain

Remarks

River Basin YELLOWSTONE

Also in: Plat No. Twp. Rge.	Plat No. Twp. Rge.	Plat No. Twp. Rge.
Plat No. Twp. Rge.	Plat No. Twp. Rge.	Plat No. Twp. Rge.

Information From:

[illegible]

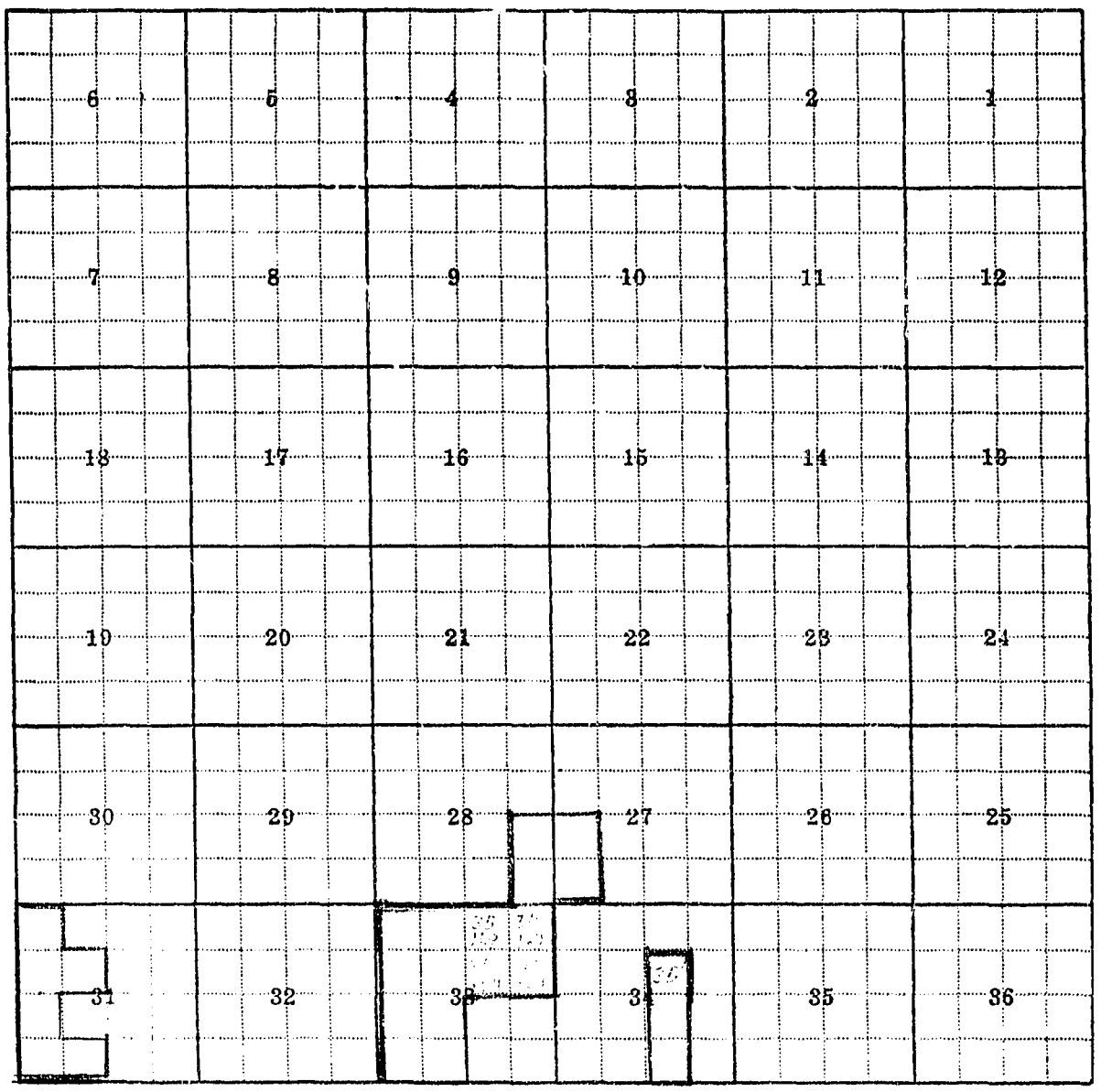

Land Ownership .....

F-1-A

County [illegible] T [illegible] R [illegible] Plat No. [illegible]

Farm Checked: Date [illegible]

MONTANA WATER RESOURCES BOARD

Water Resources Survey

Photo No. [illegible]

By [illegible]

Legal Land Owner [illegible] Address [illegible]

Operator [illegible] Address [illegible]

Water is delivered by:— 1. Private System; 2. Ditch Company; 3. State Project; 4. Federal Project; 5. Irrigation District

App. No. Decree No.	NAME OF APPROPRIATOR TO WHOM DECREED	NAME OF STREAM	Date App. Date Priority	Miner's Inches	In Use	NAME OF DITCH (Water Delivered By)	No.	R/F	Present Irr. Acres	Irrigable Acres
[illegible]	Charles [illegible]	[illegible]	[illegible]	[illegible]	[illegible]				—	—
	[illegible]	[illegible]								
	[illegible] NW Sec. 18	[illegible]								

NOTE: R—Denotes Regular Irrigation F—Flood Irrigation.

Adequate Supply: Yes ..... No ..... Explain .....

Remarks .....

[illegible]

River Basin [illegible]

Also in: Plat No. ..... Twp. ..... Rge.	Plat No. ..... Twp. ..... Rge.	Plat No. ..... Twp. ..... Rge. .....
Plat No. ..... Twp. ..... Rge.	Plat No. ..... Twp. ..... Rge.	Plat No. ..... Twp. ..... Rge. .....

Information From:

Roy Tandell
Neighbor

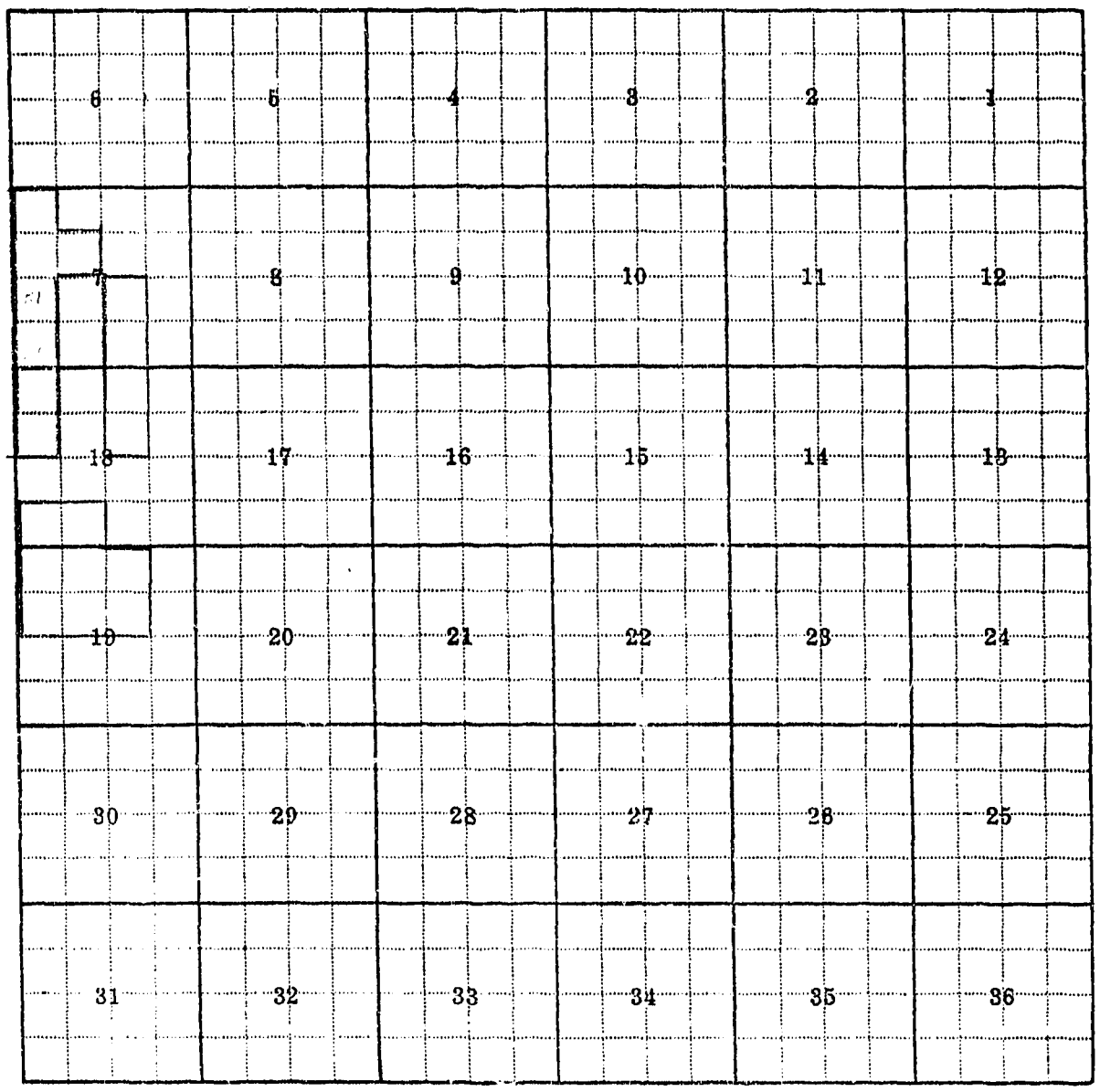

Land Ownership.....

F-1-A

County.....

Farm Checked: Date.....

By.....

T.....R..... Plat No.....

Photo No.....

MONTANA WATER RESOURCES BOARD

Water Resources Survey

Legal Land Owner ..... Address.....

Operator..... Address.....

Water is delivered by:— 1. Private System; 2. Ditch Company; 3. State Project; 4. Federal Project; 5. Irrigation District

App. No. Decree No.	NAME OF APPROPRIATOR TO WHOM DECREED	NAME OF STREAM	Date App. Date Priority	Miner's Inches	In Use	NAME OF DITCH (Water Delivered By)	No.	R/F	Present Irr. Acres	Irrigable Acres
3-51	Chas. A. Olson	[illegible]	[illegible]	[illegible]	[illegible]				—	—
		[illegible]								
	P.O.D. SE/NW SEC. 18 [illegible]									

NOTE: R—Denotes Regular Irrigation. F—Flood Irrigation.

Adequate Supply: Yes..... No..... Explain .....

Remarks.....

.....River Basin.....

Also in: Plat No..... Twp..... Rge.....	Plat No..... Twp..... Rge.....	Plat No..... Twp..... Rge.....
Plat No..... Twp..... Rge.....	Plat No..... Twp..... Rge.....	Plat No..... Twp..... Rge.....

Information From:

.....

6	5	4	3	2	1
7	8	9	10	11	12
18	17	16	15	14	13
19	20	21	22	23	24
30	29	28	27	26	25
31	32	33	34	35	36

Land Ownership .....

F-1-A

County Richland

T. [illegible] N. R. 52 E. Plat No. 19

Farm Checked: Date

MONTANA WATER RESOURCES BOARD

Water Resources Survey

Photo No. 2-H-76, 2HH-79, 1-HH-201, 1-HH-199, 1-HH-192

By [illegible]

Legal Land Owner [illegible] Address

Operator [illegible] Address

Water is delivered by:— 1. Private System; 2. Ditch Company; 3. State Project; 4. Federal Project; 5. Irrigation District

App. No. Decree No.	NAME OF APPROPRIATOR TO WHOM DECREED	NAME OF STREAM	Date App. Date Priority	Miner's Inches	In Use	NAME OF DITCH (Water Delivered By)	No.	R/F	Present Irr. Acres	Irrigable Acres
1-42	Samuel S. Hill	Spring Creek	7-17-02	1.00	Stock					
	[illegible] 22 NW4 Sec	29 T 7 [illegible]								

NOTE: R—Denotes Regular Irrigation. F—Flood Irrigation.

Adequate Supply: Yes..... No..... Explain.....

Remarks.....

River Basin Missouri

Also in: Plat No.	Twp.	Rge.	Plat No.	Twp.	Rge.	Plat No.	Twp.	Rge.
Plat No.	Twp.	Rge.	Plat No.	Twp.	Rge.	Plat No.	Twp.	Rge.

Information From: [illegible]

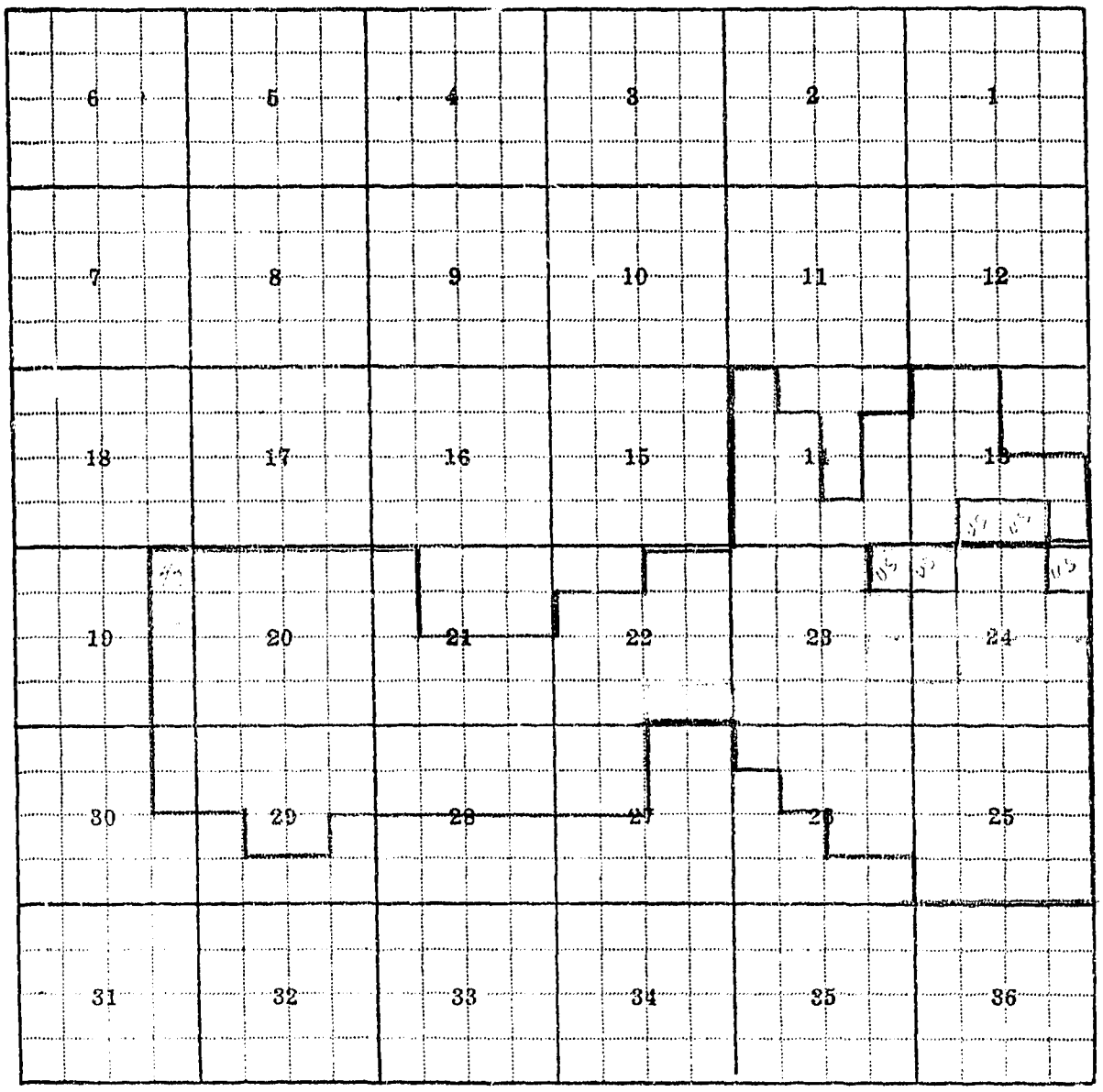

Land Ownership .....

F-1-A

County [illegible] T. 26 N. R. 58 E. Plat No. 12

Farm Checked: Date ..... Photo No. [illegible] 1-HH-209

By Frances Walla

MONTANA WATER RESOURCES BOARD

Water Resources Survey

Legal Land Owner Leonard Thorbjornson Address .....

Operator ..... Address .....

Water is delivered by:— 1. Private System; 2. Ditch Company; 3. State Project; 4. Federal Project; 5. Irrigation District

App. No. Decree No.	NAME OF APPROPRIATOR TO WHOM DECREED	NAME OF STREAM	Date App. Date Priority	Miner's Inches	In Use	NAME OF DITCH (Water Delivered By)	No.	R/F	Present Irr. Acres	Irrigable Acres
1-145	S. S. May	Waters of [illegible]	11-22-[illegible]	20.00	[illegible]				—	—
	[illegible]	[illegible]	[illegible]							
1-35	Charles Olson	An Unnamed Coulee	6-19-02	[illegible]	[illegible]				—	—
	[illegible] SWR.	NWSE SEC 27, T [illegible]								
1-167	Andrew J. Olson	Dry Coulee Drains Sec 28	2-7-06	[illegible]	[illegible]				—	—
	[illegible]	[illegible]	[illegible]							

NOTE: R—Denotes Regular Irrigation. F—Flood Irrigation.

Adequate Supply: Yes ..... No ..... Explain .....

Remarks .....

River Basin [illegible]

Also in: Plat No. ..... Twp. ..... Rge.	Plat No. ..... Twp. ..... Rge.	Plat No. ..... Twp. ..... Rge. .....
Plat No. ..... Twp. ..... Rge.	Plat No. ..... Twp. ..... Rge.	Plat No. ..... Twp. ..... Rge. .....

Information From: [illegible]

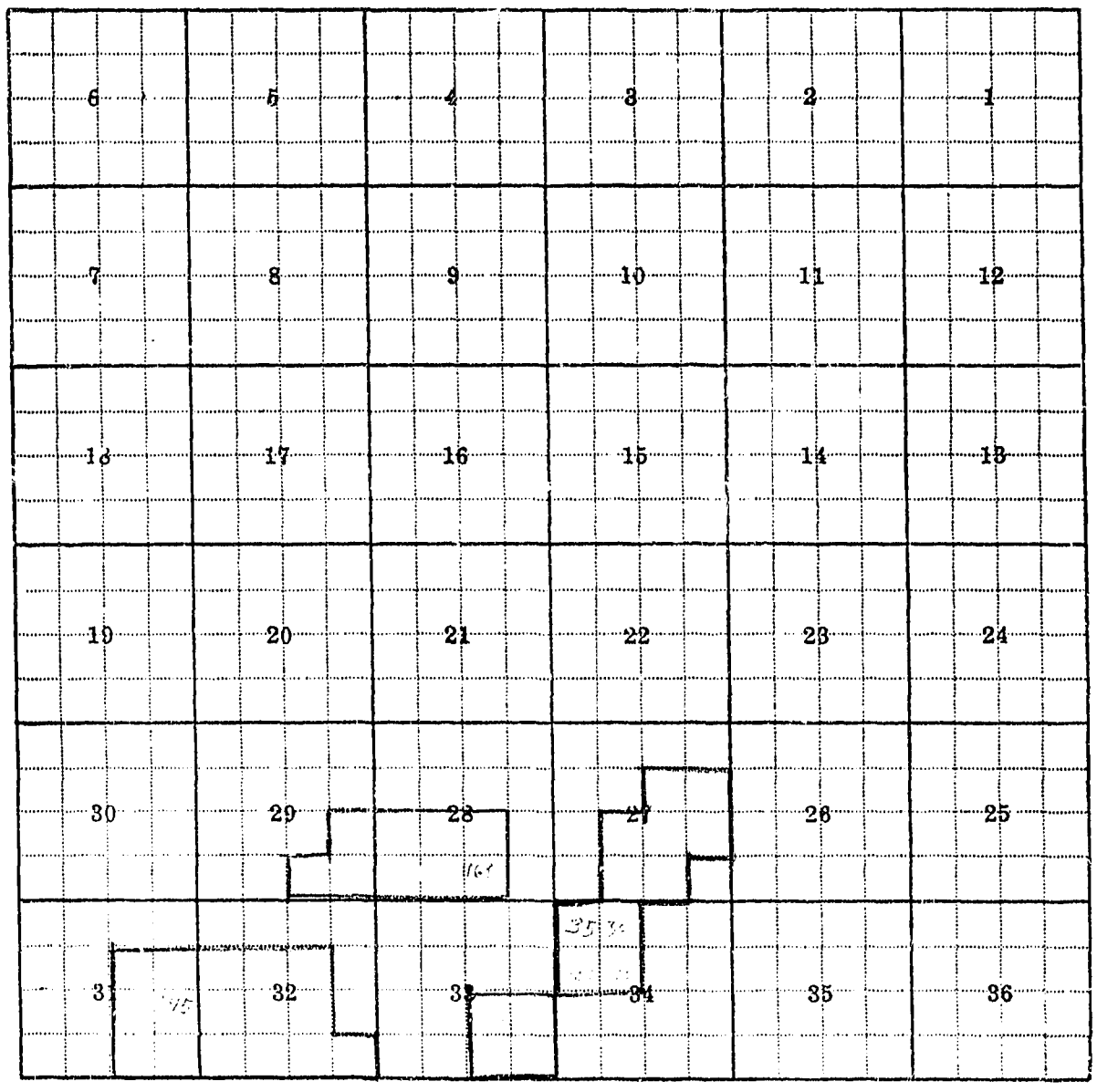

Land Ownership

F-1-A

County [illegible]

T. [illegible] N R [illegible] E. Plat No. 19

Farm Checked: Date [illegible]

MONTANA WATER RESOURCES BOARD

Water Resources Survey

Photo No. 14H-196

By [illegible]

Legal Land Owner [illegible] Address [illegible]

Operator [illegible] Address

Water is delivered by:— 1. Private System; 2. Ditch Company; 3. State Project; 4. Federal Project; 5. Irrigation District

App. No. Decree No.	NAME OF APPROPRIATOR TO WHOM DECREED	NAME OF STREAM	Date App. Date Priority	Miner's Inches	In Use	NAME OF DITCH (Water Delivered By)	No.	R/F	Present Irr. Acres	Irrigable Acres
3-262	[illegible]	[illegible]	[illegible]	125	[illegible]				—	—
	[illegible]	[illegible]								
* [illegible]	[illegible]	[illegible]	[illegible]	125	(DUPLICATE W.R.)				—	—
	[illegible]	[illegible]	[illegible]							

NOTE: R—Denotes Regular Irrigation. F—Flood Irrigation.

Adequate Supply: Yes..... No..... Explain.....

Remarks.....

* 3-362 IS A DUPLICATE CALLING OF 3-362.

River Basin [illegible]

Also in: Plat No.	Twp.	Rge.	Plat No.	Twp.	Rge.	Plat No.	Twp.	Rge.
Plat No.	Twp.	Rge.	Plat No.	Twp.	Rge.	Plat No.	Twp.	Rge.

Information From: [illegible]

6	5	4	3	2	1
7	8	9	10	11	12
18	17	16	15	14	13
19	20	21	22	23	24
30	29	28	27	26	25
31	32	33	34	35	36

Land Ownership

20

26N57E

F-P-A

County Richland

T. 26N R. 59E Plat No. 20

Farm Checked: Date 7-[illegible]-69

Photo No. [illegible]

By [illegible]

Legal Land Owner [illegible] Address [illegible]

Operator Address

Water is delivered by:— (1) Private System; 2. Ditch Company; 3. State Project; 4. Federal Project; 5. Irrigation District

MONTANA WATER RESOURCES BOARD

Water Resources Survey

App. No. Decree No.	NAME OF APPROPRIATOR TO WHOM DECREED	NAME OF STREAM	Date App. Date Priority	Miner's Inches	In Use	NAME OF DITCH (Water Delivered By)	No.	R/F	Present Irr. Acres	Irrigable Acres
** 3-256	[illegible]	[illegible]	[illegible]	100	Yes (4)	[illegible] Dam Ditch	1	R	102	—
		P.O.D. is Burgess I/S Res	SW¼ Sec 8, T26N-R59E							
** 3-262	[illegible]	CERTAIN W.R.A. DAM	7-19-1999	100	YES (4)					
		POD - Burgess I/S Res	SW¼ Sec 8, T26N-R59E							
3-260	[illegible]	MISSOURI RIVER	7-19-1997	100	Stock					
		POD - NENE SEC 8	T26N-R59E							
3-265	[illegible]	***	[illegible]		[illegible]					
		P.O.D. is NENE Sec 8	T26N-R59E							

NOTE: R—Denotes Regular Irrigation. F—Flood Irrigation.

Adequate Supply: Yes ..... No ..... Explain 100 inches

Remarks This creek is known as Grant Creek.

** Appr. 3-256 & 3-262 are filed on the same WRA Dam.

*** [illegible]

River Basin [illegible]

Also in: Plat No.	Twp.	Rge.	Plat No.	Twp.	Rge.	Plat No.	Twp.	Rge.
Plat No.	Twp.	Rge.	Plat No.	Twp.	Rge.	Plat No.	Twp.	Rge.

Information From: [illegible]

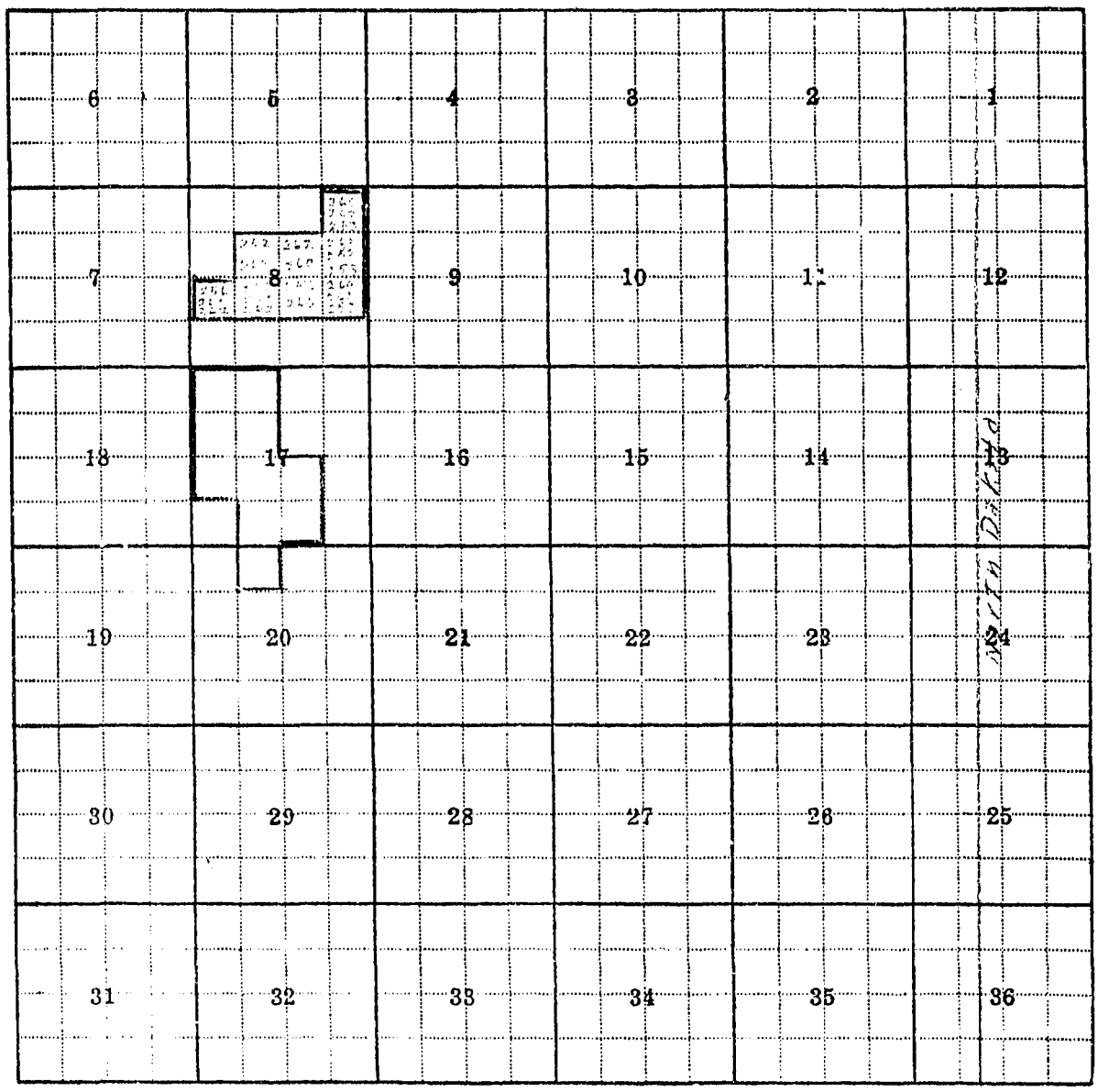

Land Ownership .....

F-1-A

County Richland

T 26N R 52E Plat No. 20

Farm Checked: Date 7-21-69

MONTANA WATER RESOURCES BOARD

Water Resources Survey

Photo No. [illegible]

By Oliver E. Boone Wells

Legal Land Owner Elmer E. Ella V. Anderson

Address Fairview Montana Rte 2

Operator c/o Bruce & Viola Burgess

Address Rte II Fairview, Mont.

Water is delivered by:— 1. Private System; 2. Ditch Company; 3. State Project; (4) Federal Project; (5) Irrigation District

App. No. Decree No.	NAME OF APPROPRIATOR TO WHOM DECREED	NAME OF STREAM	Date App. Date Priority	Miner's Inches	In Use	NAME OF DITCH (Water Delivered By)	No.	R/F	Present Irr. Acres	Irrigable Acres
* See Proj	U.S. B.R.	Yellowstone River	———	———	Yes	Lower Yellowstone	4/5	R	164 ✓	—
						Main Canal E				
1-52	H.A. Kennedy	Cedar Spring &	8-25-1902	2,000	[illegible]	Lateral W.				
		Dam Bed Land Coulee								
		P.O.D. is NW cor Sec 22	T 26N	R 52E						

NOTE: R—Denotes Regular Irrigation. F—Flood Irrigation.

Adequate Supply: Yes ..... No ..... Explain .....

Remarks Lower Yellowstone Irrigation Project

Section 15

LOTS (S E SW) 1.00

Part Serial 514 Section 22

NWNE 36.30

SWNE 22.10

NWSE 2.00

NENW 5.20

67.40 Total

River Basin Missouri

Also in: Plat No. ..... Twp. ..... Rge.	Plat No. ..... Twp. ..... Rge.	Plat No. ..... Twp. ..... Rge. .....
Plat No. ..... Twp. ..... Rge.	Plat No. ..... Twp. ..... Rge.	Plat No. ..... Twp. ..... Rge. .....

Information From:

Elmer Anderson

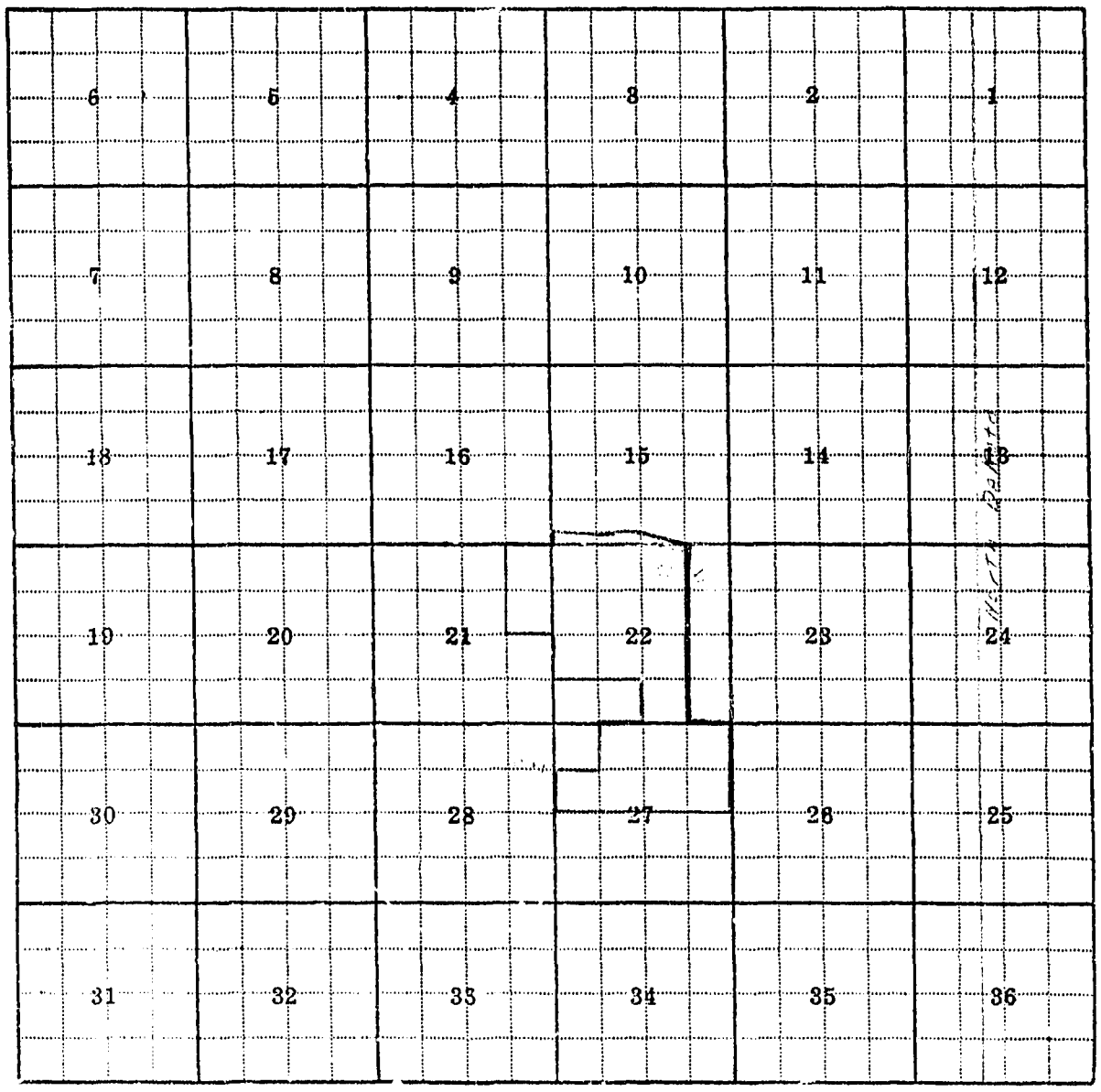

Land Ownership .....

F-1-A

County Richland

T. 26 N. R. 59 E. Plat No. 20

Farm Checked: Date [illegible]

Photo No. 1H-51

By [illegible]

MONTANA WATER RESOURCES BOARD

Water Resources Survey

Legal Land Owner Einar & Ella K. Anderson

Address Fairview, Montana Rte II

Operator Same

Address

Water is delivered by:— 1. Private System; 2. Ditch Company; 3. State Project; (4) Federal Project; (5) Irrigation District

App. No. Decree No.	NAME OF APPROPRIATOR TO WHOM DECREED	NAME OF STREAM	Date App. Date Priority	Miner's Inches	In Use	NAME OF DITCH (Water Delivered By)	No.	R/F	Present Irr. Acres	Irrigable Acres
*Sec Proj	U. S. B. R.	Yellowstone River	—	—	Yes	Lower Yellowstone Main Canal E	1/5	R	57	—
1-52	H.A. Kennedy	Certain Spring & Dam Bad Land Coulee Bdy is Near S.W. Corner Sec 22	8-25-1902	2,000	1000	Lat W				

NOTE: R—Denotes Regular Irrigation. F—Flood Irrigation.

Adequate Supply: Yes ..... No ..... Explain .....

Remarks * Lower Yellowstone Irrigation Project Section 22

Serial 514-3 NESE 2.00
SESE 15.00
17.00 Total acres

Serial 514-6 NESE N½E of RW 32.70 Acres
49.70

River Basin Missouri

Also in: Plat No. ..... Twp. ..... Rge.	Plat No. ..... Twp. ..... Rge.	Plat No. ..... Twp. ..... Rge. .....
Plat No. ..... Twp. ..... Rge.	Plat No. ..... Twp. ..... Rge.	Plat No. ..... Twp. ..... Rge. .....

Information From:

Einar Anderson

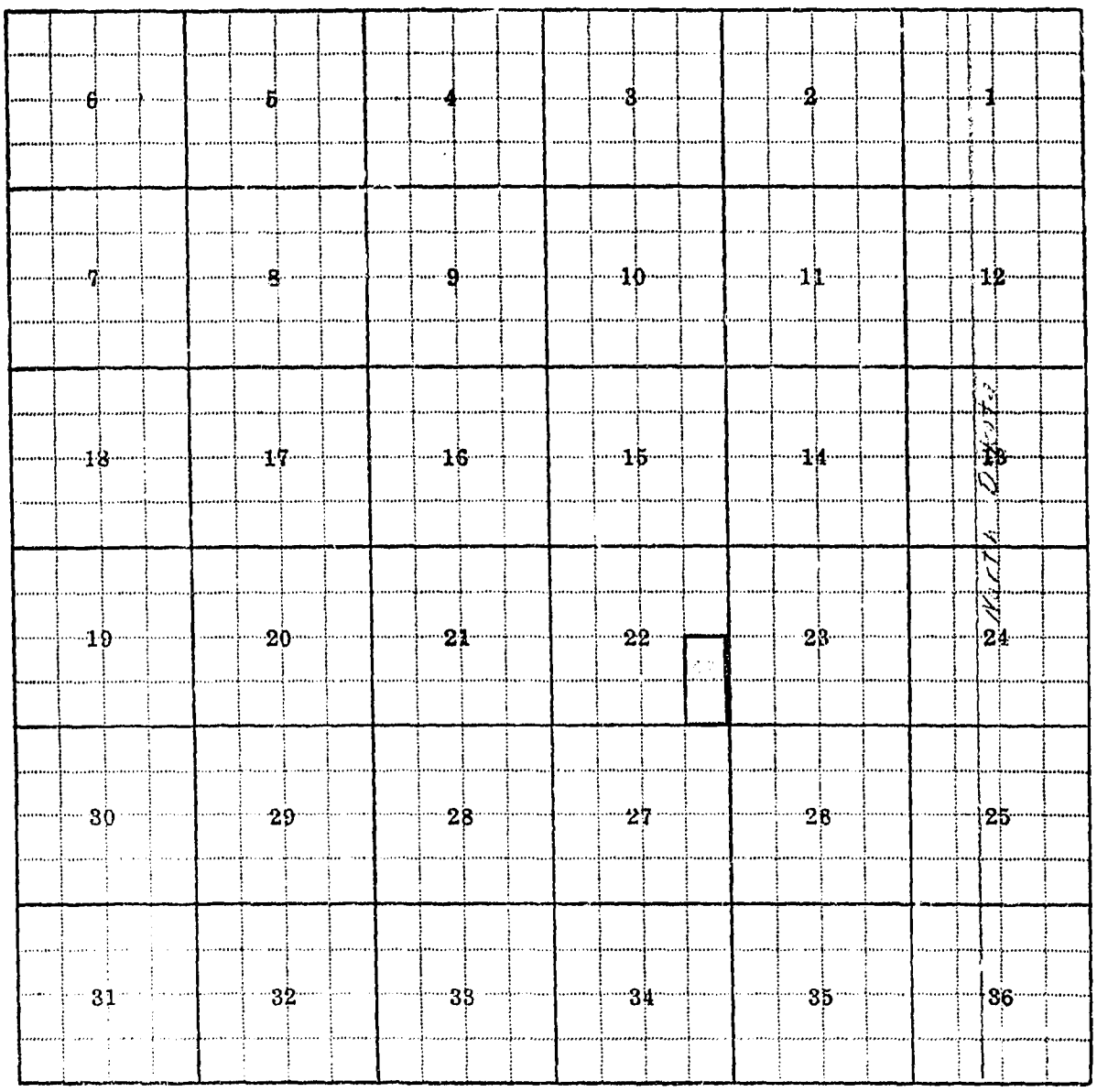

Land Ownership

F-1-A

County Richland

T. 26N R. 59E Plat No. 20

Farm Checked: Date 7-21-69

MONTANA WATER RESOURCES BOARD

Water Resources Survey

Photo No. 1HH-51

By D. Lay

Legal Land Owner Einar & Ella V. Anderson c/o Bruce & Viola Burgess Address Fairview, Mont. Rte II

Operator Nick Capko Address Rte II Box 107E Fairview, Mont.

Water is delivered by:— 1. Private System; 2. Ditch Company; 3. State Project; (4) Federal Project; (5) Irrigation District

App. No. Decree No.	NAME OF APPROPRIATOR TO WHOM DECREED	NAME OF STREAM	Date App. Date Priority	Miner's Inches	In Use	NAME OF DITCH (Water Delivered By)	No.	R/F	Present Irr. Acres	Irrigable Acres
* See Proj	U. S. B. R.	Yellowstone River	—	—	Yes	Lower Yellowstone Main Canal &	4/5	R	73	—
1-52	H. A. Kennedy	Certain Springs & Dam Bed Land Coulee P.O.D. is near SW4 Corner Sec 22 T26N R59E	8-25-1922	2,000	NO	Lateral W				

NOTE: R—Denotes Regular Irrigation. F—Flood Irrigation.

Adequate Supply: Yes ..... No ..... Explain .....

Remarks * Lower Yellowstone Irrigation Project
Sec 22

Part Serial 514	Lot 1 (NENE)	31.60
	SENE	10.00
	East 30 Ac SENE	30.00
		71.60

River Basin Missouri

Also in: Plat No.	Twp.	Rge.	Plat No.	Twp.	Rge.	Plat No.	Twp.	Rge.
Plat No.	Twp.	Rge.	Plat No.	Twp.	Rge.	Plat No.	Twp.	Rge.

Information From: Nick Capko

6	5	4	3	2	1
7	8	9	10	11	12
18	17	16	15	14	13
19	20	21	22	23	24
30	29	28	27	26	25
31	32	33	34	35	36

Land Ownership .....

F-1-A

County Richland

T. 26N R. 52E Plat No. 20

Farm Checked: Date 7-21-69

Photo No. [illegible]

By D. Lay & Lyons Wells

MONTANA WATER RESOURCES BOARD

Water Resources Survey

Legal Land Owner Karl Langwald Sr. Address Fairview Montana

Operator Same Address Rt. II Box 106-C

Water is delivered by:— 1. Private System; 2. Ditch Company; 3. State Project; (4) Federal Project; (5) Irrigation District

App. No. Decree No.	NAME OF APPROPRIATOR TO WHOM DECREED	NAME OF STREAM	Date App. Date Priority	Miner's Inches	In Use	NAME OF DITCH (Water Delivered By)	No.	R/F	Present Irr. Acres	Irrigable Acres
* See Rem.	U. S. B. R.	Yellowstone River	—	—	Yes	Lower Yellowstone Main Canal E Lateral W.	4/5	R	✓33✓	—

NOTE: R—Denotes Regular Irrigation. F—Flood Irrigation.

Adequate Supply: Yes ..... No ..... Explain Lic. 31 Ac. Ft.

Remarks * Lower Yellowstone Irrigation Proj. Sec. 23 Serial 516-1 Lot 3 22.60

River Basin Missouri

Also in: Plat No. ..... Twp. ..... Rge.	Plat No. ..... Twp. ..... Rge.	Plat No. ..... Twp. ..... Rge. .....
Plat No. ..... Twp. ..... Rge.	Plat No. ..... Twp. ..... Rge.	Plat No. ..... Twp. ..... Rge. .....

Information From: Karl Langwald Sr.

6	5	4	3	2	1
7	8	9	10	11	12
18	17	16	15	14	13
19	20	21	22	23	24
30	29	28	27	26	25
31	32	33	34	35	36

Land Ownership .....

.....

.....

F-1-A

County Richland

T. 26N R. 59E Plat No. 20

Farm Checked: Date 7-21-69

MONTANA WATER RESOURCES BOARD

Water Resources Survey

Photo No. 6 HH-3

By [illegible]

Legal Land Owner Emil & Helen M. Meier

Address Box 395 Temple N. Dakota

Operator [illegible]

Address [illegible]

Water is delivered by:— 1. Private System; 2. Ditch Company; 3. State Project; (4) Federal Project; (5) Irrigation District

App. No. Decree No.	NAME OF APPROPRIATOR TO WHOM DECREED	NAME OF STREAM	Date App. Date Priority	Miner's Inches	In Use	NAME OF DITCH (Water Delivered By)	No.	R/F	Present Ir. Acres	Irrigable Acres
* See Proj	U. S. B. R.	Yellowstone River	—	—	Yes	Lower Yellowstone	4/5	R	120 ✓	—
						Main Canal E				
						Lateral W.				

NOTE: R—Denotes Regular Irrigation. F—Flood Irrigation.

Adequate Supply: Yes..... No..... Explain.....

Remarks * Lower Yellowstone Irrigation Project

Sec. 23

Sewal	515	Lot 1 (NENE)	21.00
		Lot 2 (NWNE)	15.90
		SWNE	39.10
		SENE	40.00
			116.00

River Basin Missouri

Also in: Plat No..... Twp..... Rge.....	Plat No..... Twp..... Rge.....	Plat No..... Twp..... Rge.....
Plat No..... Twp..... Rge.....	Plat No..... Twp..... Rge.....	Plat No..... Twp..... Rge.....

Information From:

Mrs. Sarah Jacobson

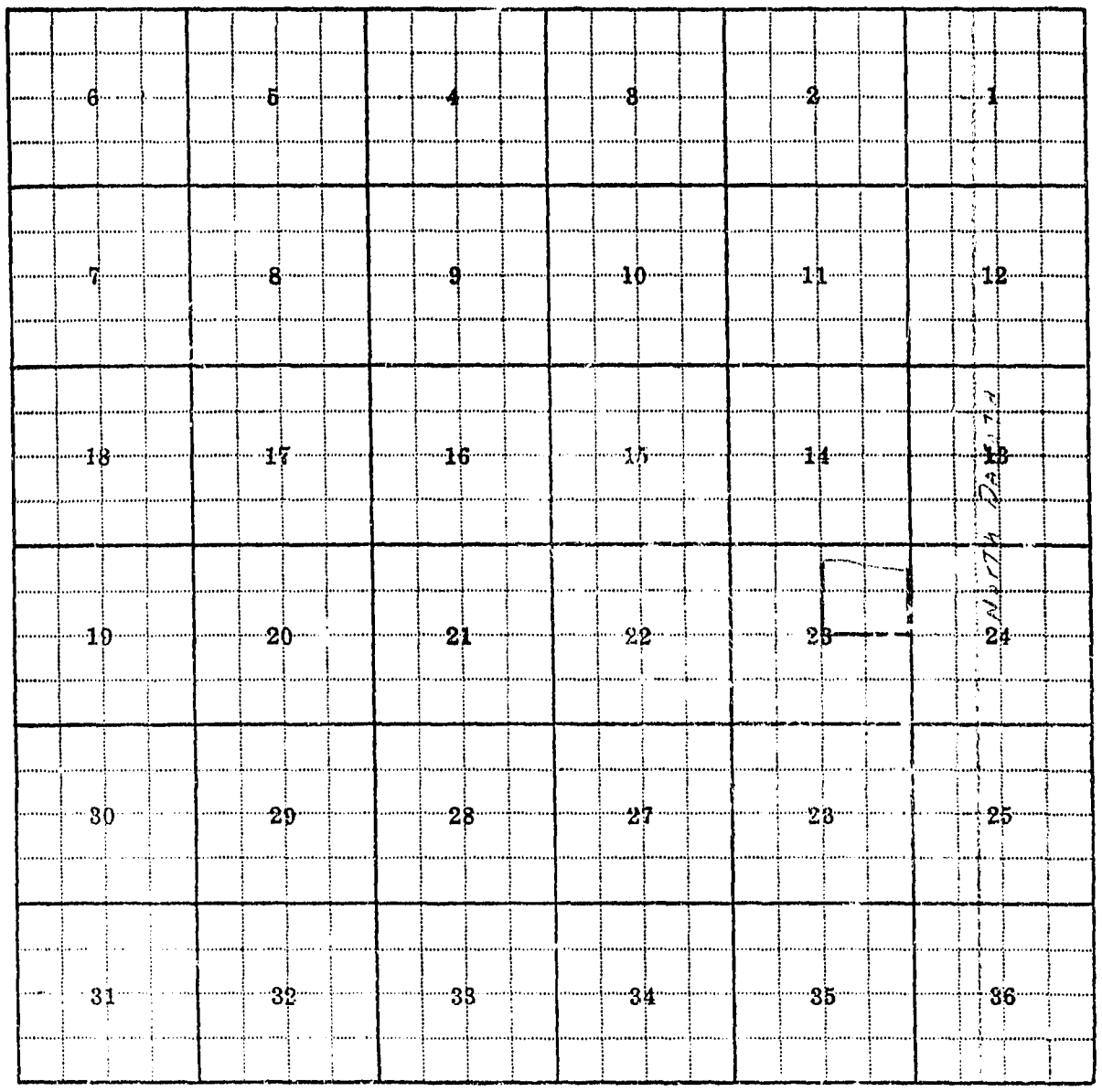

Land Ownership .....

F-1-A

County Richland

T. 26N R. 59E Plat No. 20

Farm Checked: Date 7-21-69

MONTANA WATER RESOURCES BOARD

Water Resources Survey

Photo No. 6HH-3, 6HH4

By Duane E. Bjarne Ward

Legal Land Owner [illegible]

Address Fairview, Montana

Operator [illegible]

Address [illegible]

Water is delivered by:— 1. Private System; 2. Ditch Company; 3. State Project; (4) Federal Project; (5) Irrigation District

App. No. Decree No.	NAME OF APPROPRIATOR TO WHOM DECREED	NAME OF STREAM	Date App. Date Priority	Miner's Inches	In Use	NAME OF DITCH (Water Delivered By)	No.	R/F	Present Irr. Acres	Irrigable Acres
* See Proj	U. S. B. R.	Yellowstone River	—	—	Yes	Lower Yellowstone Main Canal, Lateral V & Lateral W	4/5	R	230 ✓	—

NOTE: R—Denotes Regular Irrigation. F—Flood Irrigation.

Adequate Supply: Yes ..... No ..... Explain .....

Remarks * Lower Yellowstone Irrigation Project

Sec. 29

Serial 523-1A	NE NW N. of R.R.	12.41	Total

Sec. 23

Serial 516-3	SE NW	39.10	Total
Serial 516-2	NE SW	39.10	Total
Serial 516	Lot 4 (NW NW)	21.58	
	SW NW	40.00	153.16
	NW SW	40.00	78.20
	SW SW N. of R.R.	17.56	231.36
	SE SW	33.20	
		153.16	Total

River Basin Missouri

Also in: Plat No. ..... Twp. ..... Rge.	Pla. No. ..... Twp. ..... Rge.	Plat No. ..... Twp. ..... Rge. .....
Plat No. ..... Twp. ..... Rge.	Plat No. ..... Twp. ..... Rge.	Plat No. ..... Twp. ..... Rge. .....

Information From: Will Niles

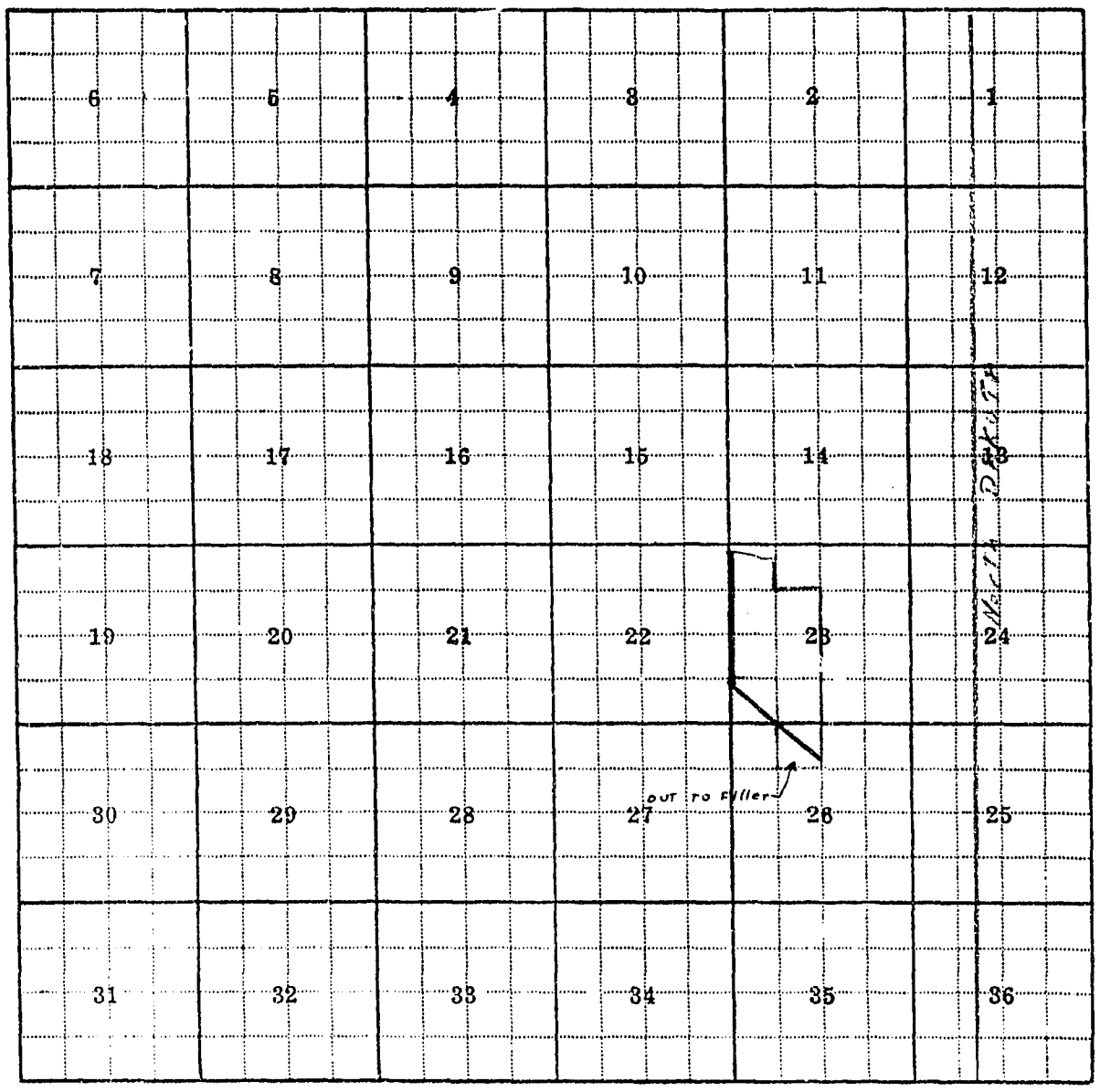

Land Ownership

F-1-A

County Richland

T. 26 N. R. 59 E. Plat No. 20

Farm Checked: Date 2-21-69

MONTANA WATER RESOURCES BOARD

Water Resources Survey

Photo No. 6-HH-3, 6-HH-4

By D. Lee & Byrne Wells

Legal Land Owner Mike & Frances Cayko

Address Fairview, Montana

Operator Same

Address Star Route Box 107 E

Water is delivered by:— 1. Private System; 2. Ditch Company; 3. State Project; (4) Federal Project; (5) Irrigation District

App. No. Decree No.	NAME OF APPROPRIATOR TO WHOM DECREED	NAME OF STREAM	Date App. Date Priority	Miner's Inches	In Use	NAME OF DITCH (Water Delivered By)	No.	R/F	Present Irr. Acres	Irrigable Acres
* See Proj	U. S. B. R.	Yellowstone River	—	—	Yes	Lower Yellowstone Main Canal & Lateral V.	4/5	P	176 ✓	—

NOTE: R—Denotes Regular Irrigation. F—Flood Irrigation.

Adequate Supply: Yes..... No..... Explain.....

Remarks * Lower Yellowstone Irrigation Project

Sec. 26

Social 523-2 NWNE 38.00

SWNE N. of R.R. 4.70

42.70 Total Acres

Sec. 23

Social 517 NWSE 39.10

SWSE 36.00

NESE 40.00

SESE 37.00

152.10 TOTAL

174.80

River Basin Missouri

Also in: Plat No. Twp. Rge.	Plat No. Twp. Rge.	Plat No. Twp. Rge.
Plat No. Twp. Rge.	Plat No. Twp. Rge.	Plat No. Twp. Rge.

Information From: Nick Cayko

6	5	4	3	2	1
7	8	9	10	11	12
18	17	16	15	14	13
19	20	21	22	23	24
30	29	28	27	26	25
31	32	33	34	35	36

NORTH DAKOTA

Land Ownership

F-1-A

County Richland

T. 26 N. R. 59 E. Plat No. 62

Farm Checked: Date 7-21-69

Photo No.

By Dale E. Bjarne Walla

MONTANA WATER RESOURCES BOARD

Water Resources Survey

Legal Land Owner M. P. & Gladys Emly

Address Fairview, Montana

Operator Soren Jacobson

Address Rte II Fairview, Montana

Water is delivered by:— 1. Private System; 2. Ditch Company; 3. State Project; (4) Federal Project; (5) Irrigation District

App. No. Decree No.	NAME OF APPROPRIATOR TO WHOM DECREED	NAME OF STREAM	Date App. Date Priority	Miner's Inches	In Use	NAME OF DITCH (Water Delivered By)	No.	R/F	Present Irr. Acres	Irrigable Acres
* See Proj	U. S. B. R.	Yellowstone River			Yes	Lower Yellowstone	4/5	R	117 ✓	0 ✓
						Main Canal E				
						Lateral W.				

NOTE: R—Denotes Regular Irrigation. F—Flood Irrigation.

Adequate Supply: Yes ..... No ..... Explain IRR. 115 Ac. Ft.

Remarks * Lower Yellowstone Irrigation Project

Sec. 24

Serial 518	Lot 1	3.00
	Lot 2	12.20
	Lot 3	18.63
	Lot 4	23.67
	SW NW	35.30
	NW SW	40.00
		130.80 Total Acres

River Basin Missouri

Also in: Plat No. ..... Twp. ..... Rge.	Plat No. ..... Twp. ..... Rge.	Plat No. ..... Twp. ..... Rge. .....
Plat No. ..... Twp. ..... Rge.	Plat No. ..... Twp. ..... Rge.	Plat No. ..... Twp. ..... Rge. .....

Information From: Mrs Soren Jacobson

6	5	4	3	2	1
7	8	9	10	11	12
18	17	16	15	14	13
19	20	21	22	23	24
30	29	28	27	26	25
31	32	33	34	35	36

Land Ownership .....

F41-A

County Richland

T 26N R 59E Plat No. 20

Farm Checked: Date 7-21-62

MONTANA WATER RESOURCES BOARD

Water Resources Survey

Photo No. 6HH-3, 6HH-4

By D. Lay & Bjorne Walls

Legal Land Owner Elmer R & Gladys V. Herdt

Address Fairview Montana

Operator

Address

Water is delivered by:— 1. Private System; 2. Ditch Company; 3. State Project; (4) Federal Project; (5) Irrigation District

App. No. Decree No.	NAME OF APPROPRIATOR TO WHOM DECREED	NAME OF STREAM	Date App. Date Priority	Miner's Inches	In Use	NAME OF DITCH (Water Delivered By)	No.	R/F	Present Irr. Acres	Irrigable Acres
* See Rem	L. C. & S.	Yellowstone River			Yes	Lower Yellowstone	4/5	R	175 ✓	—
						Main Canal E				
						Lateral V. & U				

NOTE: R—Denotes Regular Irrigation. F—Flood Irrigation.

Adequate Supply: Yes..... No..... Explain.....

Remarks * Lower Yellowstone Irrigation Project

Sec 24

Section 23 Lot 5 24.52

5 acres 40.00

Sec 25

Lot 1 24.25

5 acres 40.00

SE NW 36.40

165.15 Total Acres

River Basin Missouri

Also in: Plat No.	Twp.	Rge.	Plat No.	Twp.	Rge.	Plat No.	Twp.	Rge.
Plat No.	Twp.	Rge.	Plat No.	Twp.	Rge.	Plat No.	Twp.	Rge.

Information From:

Elmer Herdt

6	5	4	3	2	1
7	8	9	10	11	12
18	17	16	15	14	13
19	20	21	22	23	24
30	29	28	27	26	25
31	32	33	34	35	36

Land Ownership

F-1-A

County [illegible]

T. 26 N. R. 59 E Plat No. 20

Farm Checked: Date 7-21-69

Photo No. 6HH-3, 6HH-4

By [illegible]

MONTANA WATER RESOURCES BOARD

Water Resources Survey

Legal Land Owner Emanuel & Wanda Filler Address Fairview, Montana

Operator Alvin F. & Joan Filler Address [illegible] Fairview, Montana

Water is delivered by:— 1. Private System; 2. Ditch Company; 3. State Project; (4.) Federal Project; (5.) Irrigation District

App. No. Decree No.	NAME OF APPROPRIATOR TO WHOM DECREED	NAME OF STREAM	Date App. Date Priority	Miner's Inches	In Use	NAME OF DITCH (Water Delivered By)	No.	R/F	Present Irr. Acres	Irrigable Acres
* See Rem.	U. S. B. R.	Yellowstone River	—	—	Yes	Lower Yellowstone	4/5	R	223 ✓	—
						Main Canal				
						Lateral U &				
						Lateral V				

NOTE: R—Denotes Regular Irrigation. F—Flood Irrigation.

Adequate Supply: Yes ..... No ..... Explain .....

Remarks * Lower Yellowstone Irrigation Project

Sec. 16

Serial 524	SENW	12.50	Total Acres	12.50
Serial 523-1	NENW S. of RR	13.59		21.19
	NWNW	7.60		17.50
		21.19	Total Acres	98.50
Serial 523	SWNE S. of RR	17.50	Total Acres	45.55
Serial 522	NENE	40.00		10.00
	SENE	32.10		256.15
	NESE	5.00	98.50 Total Acres	
Sec. 25				
[illegible]	NWNW	21.40		

River Basin Missouri

Also in: Plat No. ..... Twp. ..... Rge.	Plat No. ..... Twp. ..... Rge.	Plat No. ..... Twp. ..... Rge. .....
Plat No. ..... Twp. ..... Rge.	Plat No. ..... Twp. ..... Rge.	Plat No. ..... Twp. ..... Rge. .....

Information From: Alvin Filler

NOTE: R—Denotes Regular Irrigation. F—Flood Irrigation.

Adequate Supply: Yes..... No..... Explain.....

Remarks * Lower Yellowstone Irrigation Project

	Sec 25	
Serial 520	Lot 2 (SENW)	22.65
	Lot 3 (NESW)	21.90
	Lot 4 (SESW)	1.10
		45.65 Total Acres
	Sec 23	
Serial 516A	S of R.S. SWSW	10.84 Total Acres

River Basin Missouri

Also in: Plat No..... Twp..... Rge.....	Plat No..... Twp..... Rge.....	Plat No..... Twp..... Rge.....
Plat No..... Twp..... Rge.....	Plat No..... Twp..... Rge.....	Plat No..... Twp..... Rge.....

Information From:

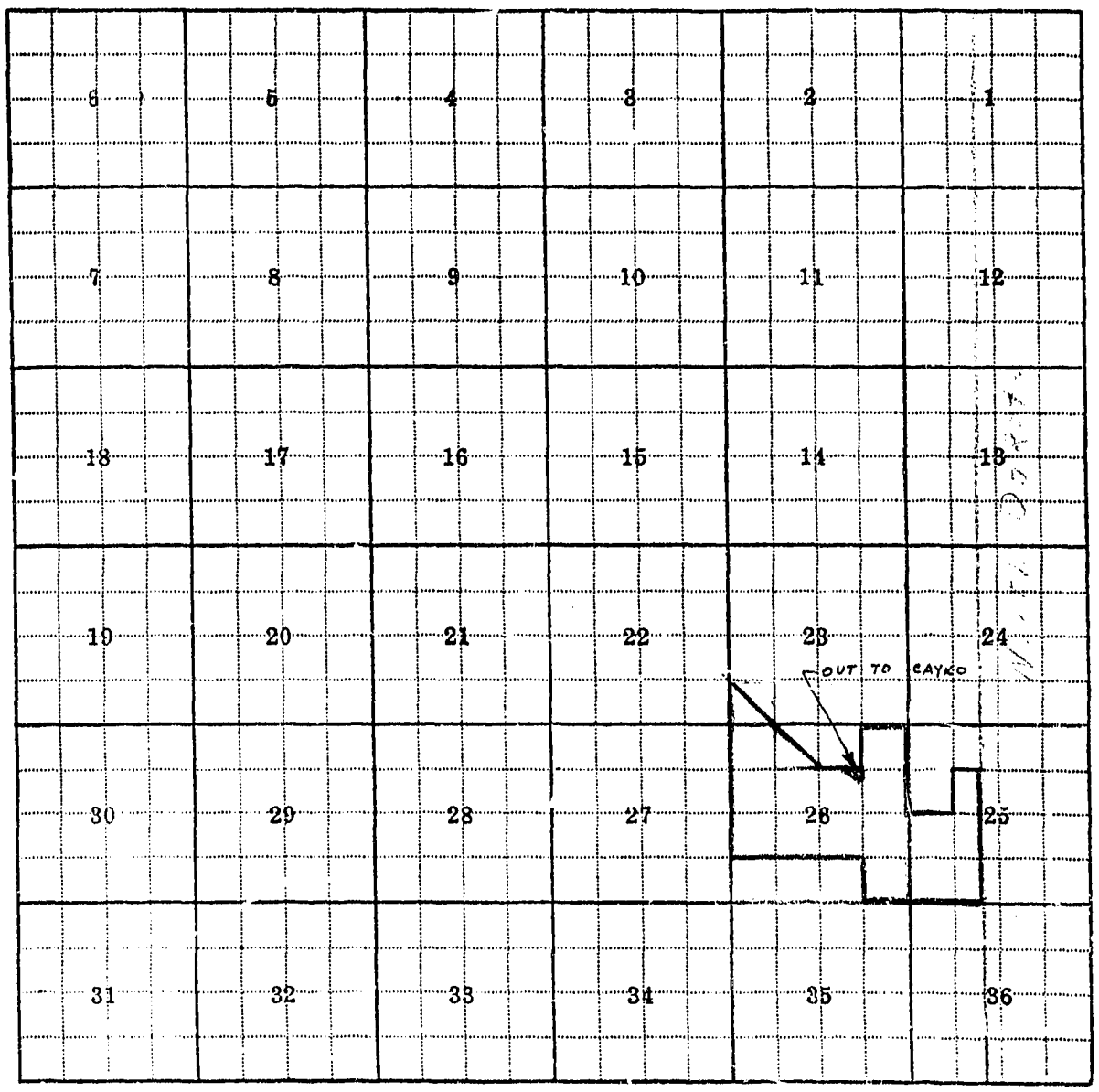

Land Ownership

F-1-A

County [illegible] T. 26N R. 55E Plat No. [illegible]

Farm Checked: Date [illegible] Photo No. [illegible]

By [illegible]

MONTANA WATER RESOURCES BOARD

Wate Resources Survey

Legal Land Owner [illegible] Address Rte II Box 1014 Fairview

Operator Same Address

Water is delivered by:— (1) Private System; 2. Ditch Company; 3. State Project; 4. Federal Project; 5. Irrigation District

App. No. Decree No.	NAME OF APPROPRIATOR TO WHOM DECREED	NAME OF STREAM	Date Appl. Date Priority	Miner's Inches	In Use	NAME OF DITCH (Water Delivered By)	No.	R/F	Present Irr. Acres	Irrigable Acres
[illegible]	[illegible]	[illegible]	[illegible]	[illegible]	Stock					
		P.O. ***								
[illegible]	[illegible]	[illegible]	[illegible]		Stock	* BORG Pump	1	R	—	181 ✓
		P.O. ***				Pipe line &				
[illegible]	William J. STORVIK	[illegible]	[illegible]	[illegible]	Stock	Sprinklers				
		** P.O. ***								
[illegible]	[illegible]	[illegible]	[illegible]	[illegible]	NOP					
		P.O. is 3.105 Sec 18 T26N R55E								
[illegible]	[illegible] W. Burns	[illegible]	[illegible]	[illegible]	[illegible]					
		P.O. is Kemmerer T26N R54E								

NOTE: R—Denotes Regular Irrigation. F—Flood Irrigation.

Adequate Supply: Yes ..... No ..... Explain Reliable

Remarks

* Pipes & 3/4 of a mile of pipe line are used to irrigate this land in very dry years. It has not been irrigated in the last 4 yrs, but was in 1962. This is the reason for Pi

** Seals Coulee is not on Kenneth Borg's land in this Township, but is on his land in T26N R56E and is used for stock.

*** [illegible] P.O. Box 1 Lot 7 Sec 1 T26N R55E
[illegible] Box 1 Lot 1 Sec 1 T26N R55E
[illegible] Acres [illegible] Lot 7 Sec 1 T26N R55E

River Basin [illegible]

Also in: Plat No. ..... Twp. ..... Rge.	Plat No. ..... Twp. ..... Rge.	Plat No. ..... Twp. ..... Rge. .....
Plat No. ..... Twp. ..... Rge.	Plat No. ..... Twp. ..... Rge.	Plat No. ..... Twp. ..... Rge. .....

Information From: Kenneth Borg

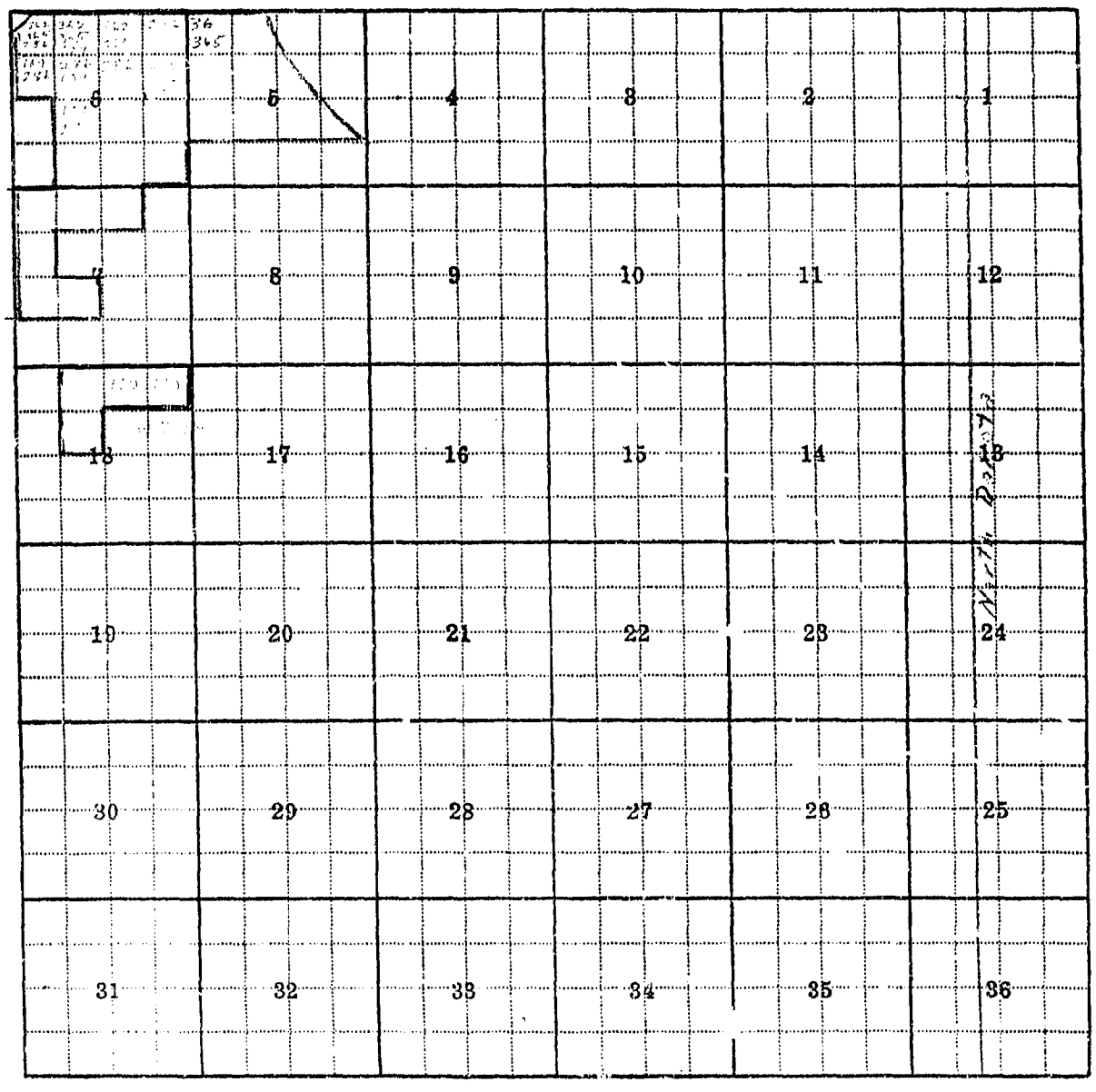

Land Ownership

F-1-A

County [illegible] T [illegible] R 59 E Plat No. 20

Farm Checked: Date 7-22-67

MONTANA WATER RESOURCES BOARD

Water Resources Survey

Photo No. [illegible]

By [illegible]

Legal Land Owner [illegible] & Margaret [illegible] Address [illegible] Box [illegible] Fairview, Mont.

Operator [illegible] Address

Water is delivered by:— 1. Private System; 2. Ditch Company; 3. State Project; 4. Federal Project; 5. Irrigation District

App. No. Decree No.	NAME OF APPROPRIATOR TO WHOM DECREED	NAME OF STREAM	Date App. Date Priority	Miner's Inches	In Use	NAME OF DITCH (Water Delivered By)	No.	R/F	Present Irr. Acres	Irrigable Acres
[illegible]	George H. [illegible]	Grant Creek	[illegible]	[illegible]	[illegible]					
		Rec's NWNE Sec 19 T26N R59E								

NOTE: R—Denotes Regular Irrigation. F—Flood Irrigation.

Adequate Supply: Yes ..... No ..... Explain Sec. 19 [illegible] [illegible]

Remarks

River Basin [illegible]

Also in: Plat No.	Twp.	Rge.	Plat No.	Twp.	Rge.	Plat No.	Twp.	Rge.
Plat No.	Twp.	Rge.	Plat No.	Twp.	Rge.	Plat No.	Twp.	Rge.

Information From: Kristen Berg

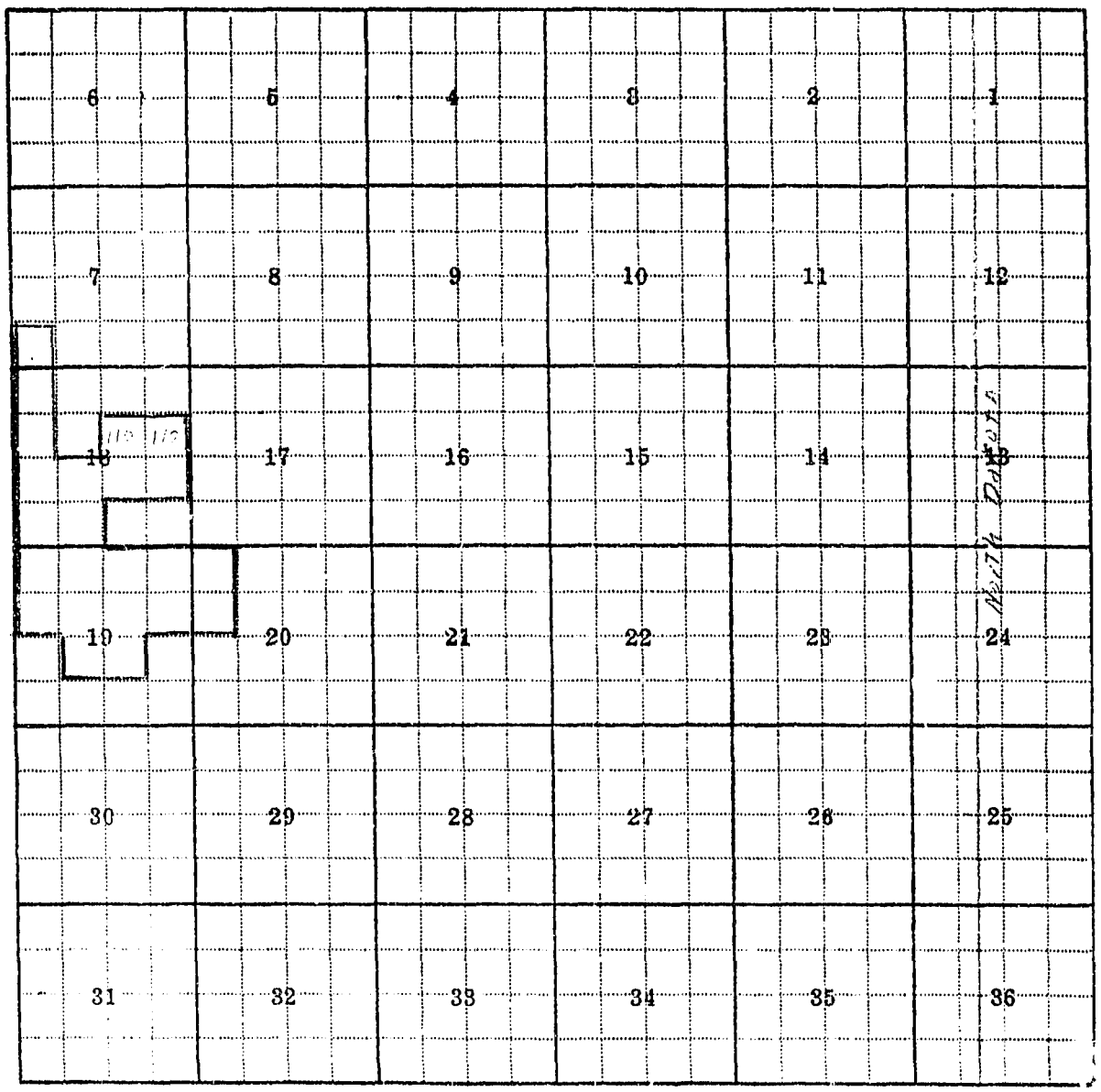

Land Ownership

F-1-A

County [illegible]

Farm Checked: Date [illegible]

By [illegible]

T [illegible] R 59E Plat No. 20

Photo No. [illegible]

[illegible]

MONTANA WATER RESOURCES BOARD

Water Resources Survey

Legal Land Owner [illegible] Address Rte Box 102-I Fairview, Mont

Operator Same Address

Water is delivered by:— 1. Private System; 2. Ditch Company; 3. State Project; 4. Federal Project; 5. Irrigation District

App. No. Decree No.	NAME OF APPROPRIATOR TO WHOM DECREED	NAME OF STREAM	Date App. Date Priority	Miner's Inches	In Use	NAME OF DITCH (Water Delivered By)	No.	R/F	Present Irr. Acres	Irrigable Acres
[illegible]	[illegible]	[illegible]	[illegible]	[illegible]	Stor					
		[illegible] POR	is SWNE	Sec	17	T 26N R 59E				
[illegible]	[illegible]	WFD Res **	[illegible]	[illegible]	No C					
		POR on in NESW Sec 8	T26N	R59E						
[illegible]	[illegible]	[illegible]	[illegible]	[illegible]	No C					
		POR is springs on	Sec 15	Creek	near	center Sec 12 T [illegible]	R59E.			
[illegible]	[illegible]	[illegible]	[illegible]	[illegible]	Stor					
		POE is SWNE Sec 17	T 26N	R59E						

NOTE: R—Denotes Regular Irrigation. F—Flood Irrigation.

Adequate Supply: Yes ..... No ..... Explain INFO. ONLY

Remarks

* [illegible]

** [illegible] This creek is known as Grant Creek.

*** [illegible] River Basin [illegible]

Also in: Plat No. ..... Twp. ..... Rge.	Plat No. ..... Twp. ..... Rge.	Plat No. ..... Twp. ..... Rge. .....
Plat No. ..... Twp. ..... Rge.	Plat No. ..... Twp. ..... Rge.	Plat No. ..... Twp. ..... Rge. .....

Information From: ***Delbert Berry

Lucy Opal Berry

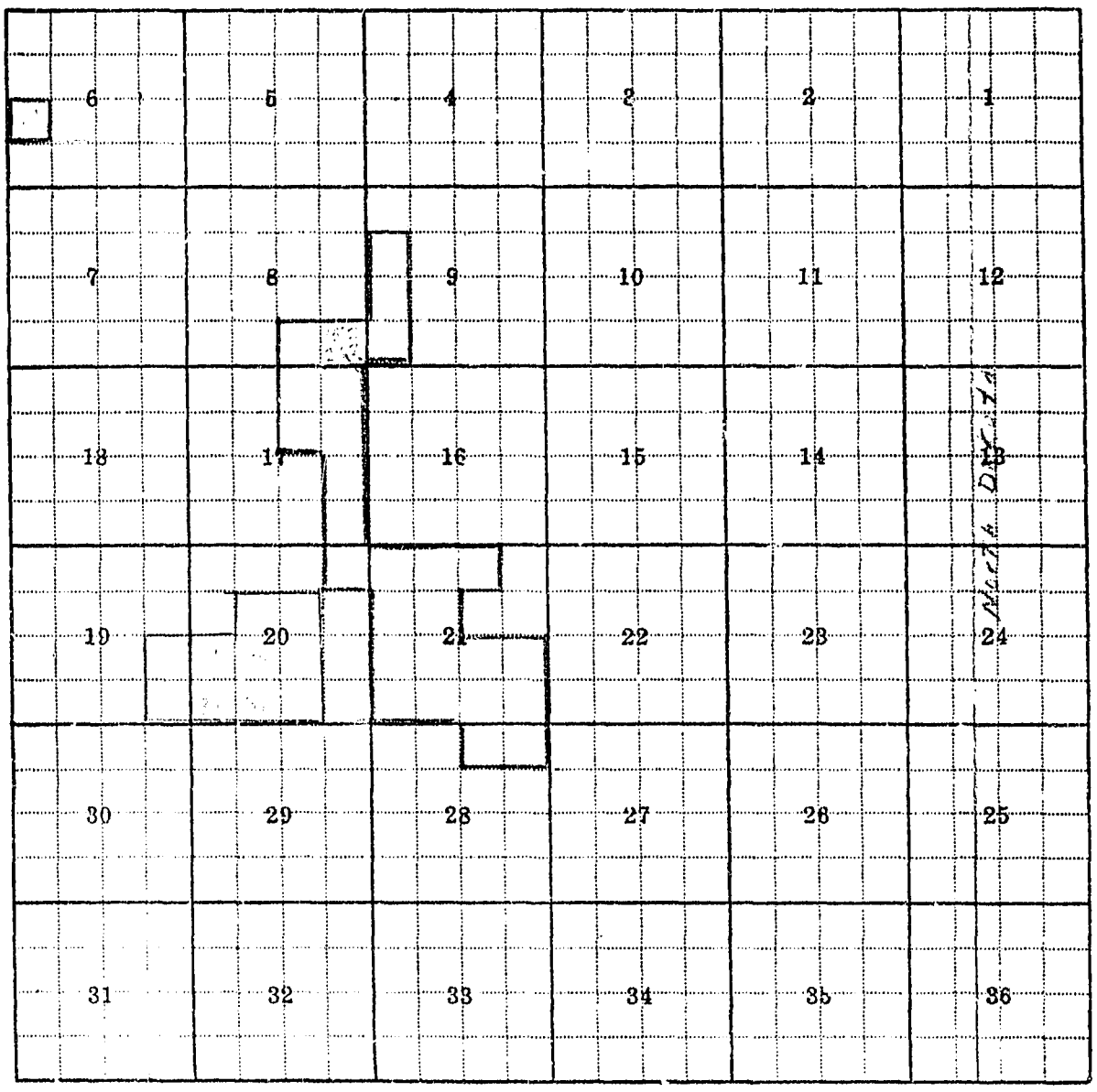

Land Ownership

F-1-A

County.....

Farm Checked: Date 7-26-69

By.....

T 26N R [illegible] Plat No. [illegible]

Photo No. [illegible]

MONTANA WATER RESOURCES BOARD

Water Resources Survey

Legal Land Owner [illegible] Address [illegible]

Operator Harold Dahl (Lessee) Address 906 S. Western Ave Fairmount, Mo.

Water is delivered by:— 1. Private System; 2. Ditch Company; 3. State Project; 4. Federal Project; 5. Irrigation District

App. No. Decree No.	NAME OF APPROPRIATOR TO WHOM DECREED	NAME OF STREAM	Date App. Date Priority	Miner's Inches	In Use	NAME OF DITCH (Water Delivered By)	No.	R/F	Present Irr. Acres	Irrigable Acres
[illegible]	[illegible]	[illegible]	[illegible]	[illegible]	[illegible]					
		R22 15 SE NW Sec 35 T26N R59E								

NOTE: R—Denotes Regular Irrigation. F—Flood Irrigation.

Adequate Supply: Yes..... No..... Explain INFO. ONLY

Remarks

River Basin [illegible]

Also in: Plat No. Twp. Rge.	Plat No. Twp. Rge.	Plat No. Twp. Rge.
Plat No. Twp. Rge.	Plat No. Twp. Rge.	Plat No. Twp. Rge.

Information From:

Mr. Harold Dahl

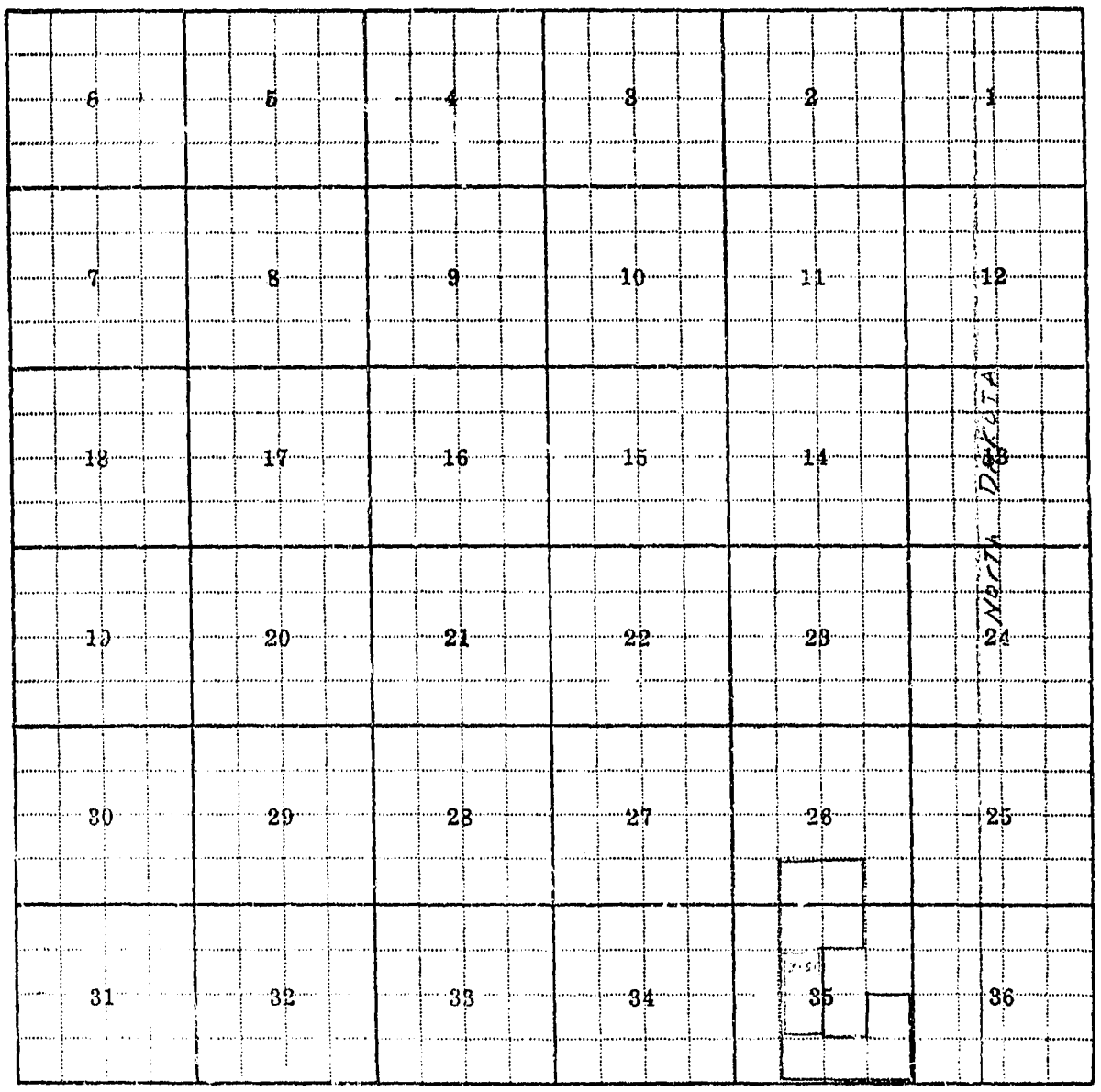

Land Ownership .....

F-1-A

County [illegible]

T [illegible] R [illegible] Plat No. [illegible]

Farm Checked: Date [illegible]

MONTANA WATER RESOURCES BOARD

Water Resources Survey

Photo No. [illegible]

By [illegible]

Legal Land Owner [illegible] Address [illegible]

Operator [illegible] Address Rte II Fairview, Montana

Water is delivered by:— 1. Private System; 2. Ditch Company; 3. State Project; 4. Federal Project; 5. Irrigation District

App. No. Decree No.	NAME OF APPROPRIATOR TO WHOM DECREED	NAME OF STREAM	Date App. Date Priority	Miner's Inches	In Use	NAME OF DITCH (Water Delivered By)	No.	R/F	Present Irr. Acres	Irrigable Acres
[illegible]	[illegible]	Cochise WRA [illegible]	[illegible]	[illegible]	Stock					
		P.O.D. is Box up water of								
		Burgess I/S in SW/4 Sec 8 T26N R59E								

NOTE: R—Denotes Regular Irrigation. F—Flood Irrigation.

Adequate Supply: Yes ..... No ..... Explain .....

Remarks * [illegible] This creek is known as Grant Creek

[illegible] Co. Y

River Basin Missouri

Also in: Plat No. ..... Twp. ..... Rge	Plat No. ..... Twp. ..... Rge	Plat No. ..... Twp. ..... Rge .....
Plat No. ..... Twp. ..... Rge	Plat No. ..... Twp. ..... Rge	Plat No. ..... Twp. ..... Rge .....

Information From: [illegible]

6	5	4	3	2	1
7	8	9	10	11	12
18	17	16	15	14	13
19	20	21	22	23	24
30	29	28	27	26	25
31	32	33	34	35	36

North

Land Ownership

F-1-A

County [illegible] T [illegible] R [illegible] Plat No. [illegible]

Farm Checked: Date [illegible]

MONTANA WATER RESOURCES BOARD

Water Resources Survey

Photo No. [illegible]

By [illegible]

Legal Land Owner [illegible] Address [illegible]

Operator [illegible] Address [illegible]

Water is delivered by:— 1. Private System; 2. Ditch Company; 3. State Project; 4. Federal Project; 5. Irrigation District

App. No. Decree No.	NAME OF APPROPRIATOR TO WHOM DECREED	NAME OF STREAM	Date App. Date Priority	Miner's Inches	In Use	NAME OF DITCH (Water Delivered By)	No.	R/F	Present Irr. Acres	Irrigable Acres
[illegible]	George W. Burgess	[illegible]	[illegible]	[illegible]	* No. [illegible]					
		R.D. 13 SE¼ Sec 7	T26N R59E							

NOTE: R—Denotes Regular Irrigation. F—Flood Irrigation.

Adequate Supply: Yes ..... No ..... Explain ..... Info. Only

Remarks

* This land is leased for dry land farming only. There is no stock assigned on this land.

River Basin Missouri

Also in: Plat No.	Twp.	Rge.	Plat No.	Twp.	Rge.	Plat No.	Twp.	Rge.
Plat No.	Twp.	Rge.	Plat No.	Twp.	Rge.	Plat No.	Twp.	Rge.

Information From: [illegible]

6	5	4	3	2	1
7	8	9	10	11	12
18	17	16	15	14	13
19	20	21	22	23	24
30	29	28	27	26	25
31	32	33	34	35	36

North Dakota

Land Ownership .....