F-1-A

County Park and

Farm Checked: Date 7-28-62

By Thomas Walla

Legal Land Owner Dagmar Haugen

Operator Same

T 6 N R 5 E Plat No. 20

Photo No. 1-44-49

Address Cody, Wyoming

Address

MONTANA WATER RESOURCES BOARD

Water Resources Survey

Water is delivered by:— 1. Private System; 2. Ditch Company; 3. State Project; 4. Federal Project; 5. Irrigation District

App. No. Decree No.	NAME OF APPROPRIATOR TO WHOM DECREED	NAME OF STREAM	Date App. Date Priority	Miner's Inches	In Use	NAME OF DITCH (Water Delivered By)	No.	R/F	Present Irr. Acres	Irrigable Acres
[illegible]	Dagmar Haugen	Missouri [illegible]	6-8-1920	200.00	No					
		ROONWEE SEC 2 T26N R5E								

NOTE: R—Denotes Regular Irrigation. F—Flood Irrigation.

Adequate Supply: Yes..... No..... Explain INFO. ONLY

Remarks * Neighbor, B. Burgess leases the land that borders this piece. He says there is no fence up to keep his stock from going on it. D. Haugen does nothing with it because of the smallness of it.

At one time this ownership included 90 Acres.

River Basin Missouri

Also in: Plat No. Twp. Rge.	Plat No. Twp. Rge.	Plat No. Twp. Rge.
Plat No. Twp. Rge.	Plat No. Twp. Rge.	Plat No. Twp. Rge.

Information From:
* Field Survey
Bruce Burgess

6	5	4	3	2	1
7	8	9	10	11	12
18	17	16	15	14	13
19	20	21	22	23	24
30	29	28	27	26	25
31	32	33	34	35	36

Land Ownership

F-1-A

County Rockland

T. 26 N. R. 5 E. Plat No. 20

Farm Checked: Date 7-22-69

MONTANA WATER RESOURCES BOARD

Water Resources Survey

Photo No. 1-11 H-174

By Bonnie Walla

Legal Land Owner Clarence Herriot

Address Rte II Box 107-A Fairview Mont.

Operator Same

Address

Water is delivered by:— 1. Private System; 2. Ditch Company; 3. State Project; 4. Federal Project; 5. Irrigation District

App. No. Decree No.	NAME OF APPROPRIATOR TO WHOM DECREED	NAME OF STREAM	Date App. Date Priority	Miner's Inches	In Use	NAME OF DITCH (Water Delivered By)	No.	R/F	Present Irr. Acres	Irrigable Acres
41107	John Seel	* Seel's Coulee	[illegible] 1902	500	NO (PT)					
		P.O.D. is Springs on	Seel's Creek	near	center	sec 12 T26N	R5BE			

NOTE: R—Denotes Regular Irrigation. F—Flood Irrigation.

Adequate Supply: Yes..... No..... Explain INFO. ONLY

Remarks * Seel Coulee is not on Clarence Herriot land in this Township, but is on his land T26N R5BE and is used for stock.

River Basin Missouri

Also in: Plat No..... Twp..... Rge.....	Plat No..... Twp..... Rge.....	Plat No..... Twp..... Rge.....
Plat No..... Twp..... Rge.....	Plat No..... Twp..... Rge.....	Plat No..... Twp..... Rge.....

Information From:

Clarence Herriot

6	5	4	3	2	1
7	8	9	10	11	12
18	17	16	15	14	13
19	20	21	22	23	24
30	29	28	27	26	25
31	32	33	34	35	36

Land Ownership

F-1-A

County Richland

T 26N R 59E Plat No 29

Farm Checked: Date 7-25-69

MONTANA WATER RESOURCES BOARD

Water Resources Survey

Photo No

By Dolan F. Boone Walla

Legal Land Owner Holly Sugar Corp. Address Sidney, Montana

Operator Same Address

Water is delivered by:— 1. Private System; 2. Ditch Company; 3. State Project; 4. Federal Project; 5. Irrigation District

App. No. Decree No.	NAME OF APPROPRIATOR TO WHOM DECREED	NAME OF STREAM	Date App. Date Priority	Miner's Inches	In Use	NAME OF DITCH (Water Delivered By)	No.	R/F	Present Irr. Acres	Irrigable Acres
* See Proj	U. S. B. R.	Yellowstone River	—	—	No					

NOTE: R—Denotes Regular Irrigation. F—Flood Irrigation.

Adequate Supply: Yes ..... No ..... Explain INFO. ONLY

Remarks * Lower Yellowstone Main Canal

Sec 25

Serial 520-1 Part Lot 4 2.29 *

This 2.29 acres are a local dump at one time

** Alvin Filler is a neighboring farm owner

River Basin Missouri

Also in: Plat No. ..... Twp. ..... Rge.	Plat No. ..... Twp. ..... Rge.	Plat No. ..... Twp. ..... Rge. .....
Plat No. ..... Twp. ..... Rge.	Plat No. ..... Twp. ..... Rge.	Plat No. ..... Twp. ..... Rge. .....

Information From: Alvin Filler ** Field Survey

6	5	4	3	2	1
7	8	9	10	11	12
18	17	16	15	14	13
19	20	21	22	23	24
30	29	28	27	26	25
31	32	33	34	35	36

2.2 94

Land Ownership

21
25N51E

F-1-A

County Richland

T 25N R 51E Plat No. 21

Farm Checked: Date Aug 28, 1969

Photo-No. 5-HH-203; 5-HH-201

By Byamme Walla

MONTANA WATER RESOURCES BOARD

Water Resources Survey

Legal Land Owner George T. & L. Milne

Address Fairview Montana

Operator Same

Address

Water is delivered by:— (1) Private System; 2. Ditch Company; 3. State Project; 4. Federal Project; 5. Irrigation District

App. No. Decree No.	NAME OF APPROPRIATOR TO WHOM DECREED	NAME OF STREAM	Date App. Date Priority	Miner's Inches	In Use	NAME OF DITCH (Water Delivered By)	No.	R/F	Present Irr. Acres	Irrigable Acres
3-155	William Milne	East Redwater Creek	11-12-1936	4 Sec Ft	No	MILNE DUMP SITE, DITCHES & DIKE	1	R	~~0~~	21
	Rod SE SW of Sec 30	T25N R51E								
USE	George Milne	Milne Coulee	[illegible]	All	Yes	Milne Dump Ditch	1	F	21	—
	P.O.D. NENE SEC 30	T25N-R51E								
USE	GEORGE MILNE	TRIB TO EAST REDWATER CREEK	OCT 1969	ALL	YES	MILNE DIVERSION DIKES	1	F	15	—
	P.O.D. NWNW SEC 30	T 25N-R51E								

NOTE: R—Denotes Regular Irrigation. F—Flood Irrigation.

Adequate Supply: Yes..... No..... Explain.....

Remarks: Some of this land has not produced crops for several years. To much Salts in the water. Last year crop did not use the water for stock.

River Basin Missouri

Also in: Plat No..... Twp..... Rge.....	Plat No..... Twp..... Rge.....	Plat No..... Twp..... Rge.....
Plat No..... Twp..... Rge.....	Plat No..... Twp..... Rge.....	Plat No..... Twp..... Rge.....

Information From: George Milne



Land Ownership

22
25N 52E

F-1-A

County Richland

T 25N R 52 E Plat No 22

Farm Checked: Date

MONTANA WATER RESOURCES BOARD

Water Resources Survey

Photo No. [illegible]

By Lyanne Malla

[illegible] 5-HH-83, 5-HH-22

Legal Land Owner Alfred G. Candee

Address Richey Montana

Operator

Address

Water is delivered by:— 1. Private System; 2. Ditch Company; 3. State Project; 4. Federal Project; 5. Irrigation District

App. No. Decree No.	NAME OF APPROPRIATOR TO WHOM DECREED	NAME OF STREAM	Date App. Date Priority	Miner's Inches	In Use	NAME OF DITCH (Water Delivered By)	No.	R/F	Present Irr. Acres	Irrigable Acres
3-426	Alfred Candee	[illegible]	8-6-1953	500 Miner's Inches	yes	Candees Sprinkler	1	R	PX	✓32
	Pod a Dam W2 NE¼ Sec 28 T 25N R 52E					Pump & Sites & Dike				
3-429	Alfred Candee	[illegible]	8-6-1953	[illegible]	Stock				—	—
	Pod a Dam W2 NE¼ Sec 28 T-25N R-52E									
3-145	Elmer L. Candee	[illegible] Creek	8-11-1936	[illegible]	Stock				—	—
	Pod SW¼ Sec 28 T 25N R 52E									

NOTE: R—Denotes Regular Irrigation. F—Flood Irrigation.

Adequate Supply: Yes..... No..... Explain.....

Remarks Does not look like this system has been used for several years. He would not say when he last used it. He does have a 4 inch Sprinkler Pump & some pipe

River Basin Missouri

Also in: Plat No..... Twp..... Rge.....	Plat No..... Twp..... Rge.....	Plat No..... Twp..... Rge.....
Plat No..... Twp..... Rge.....	Plat No..... Twp..... Rge.....	Plat No..... Twp..... Rge.....

Information From:

Alfred G. Candee

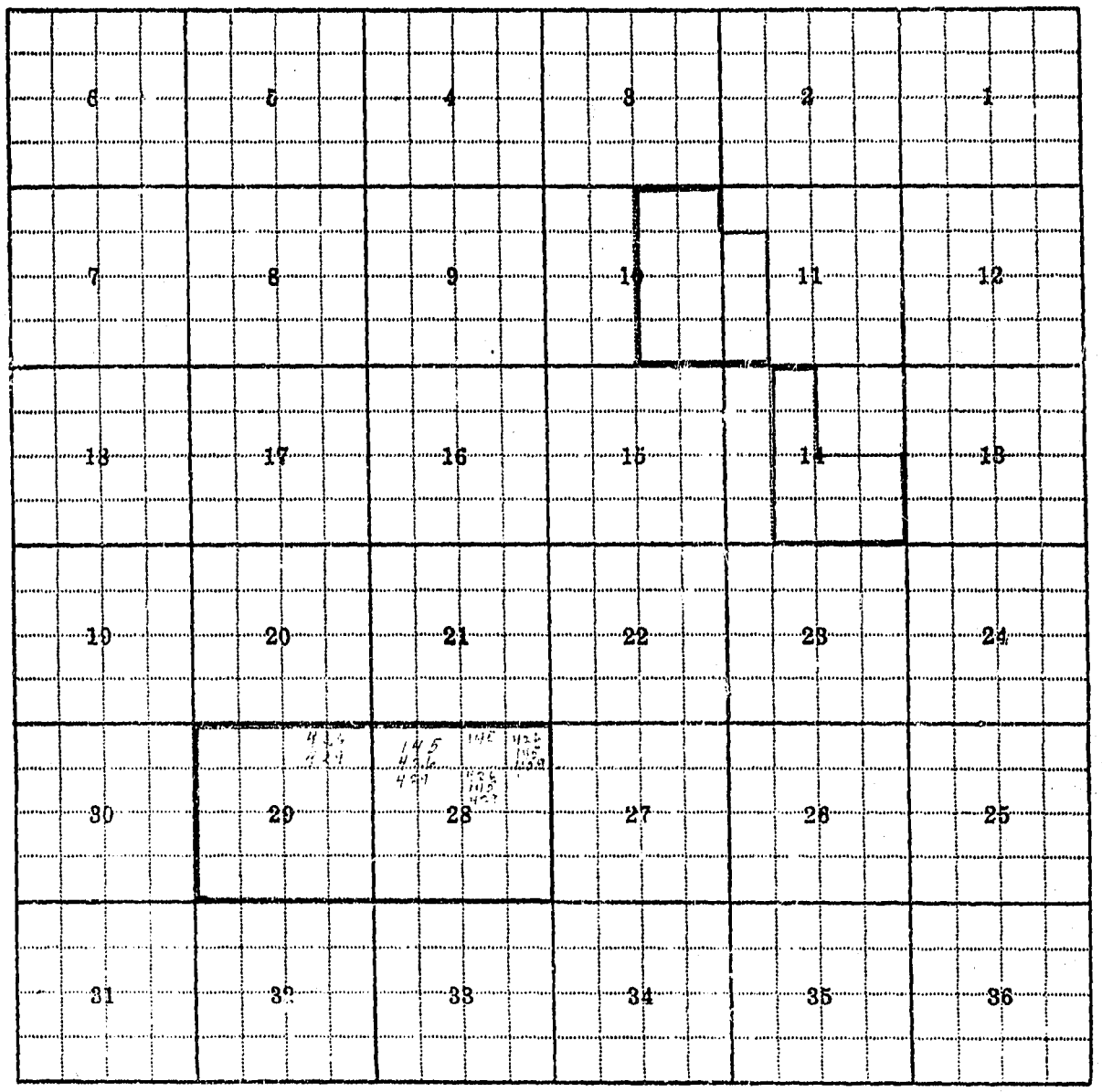

5000
1000
129.20
6129.20

Land Ownership

F-1-A

County Richland

T 25 N R 52 E Plat No. 22

Farm Checked: Date Sept 2, 1949

MONTANA WATER RESOURCES BOARD

Water Resources Survey

Photo No. 5-44-115

By Byanna Walla

Legal Land Owner Lewis & Olga Whiteman Address Sidney Mont

Operator Address

Water is delivered by:— 1. Private System; 2. Ditch Company; 3. State Project; 4. Federal Project; 5. Irrigation District

App. No. Decree No.	NAME OF APPROPRIATOR TO WHOM DECREED	NAME OF STREAM	Date App. Date Priority	Miner's Inches	In Use	NAME OF DITCH (Water Delivered By)	No.	R/F	Present Irr. Acres	Irrigable Acres
3-147	Herman Schaunin	Duplicate Creek	8-11-1934	5000	Stock				—	—
	Pod W½ Sec. 32 T25 N R-52 E									

NOTE: R—Denotes Regular Irrigation. F—Flood Irrigation.

Adequate Supply: Yes..... No..... Explain.....

Remarks.....

River Basin Missouri

Also in: Plat No. Twp. Rge.	Plat No. Twp. Rge.	Plat No. Twp. Rge.
Plat No. Twp. Rge.	Plat No. Twp. Rge.	Plat No. Twp. Rge.

Information From: Lewis Whiteman

6	5	4	3	2	1
7	8	9	10	11	12
18	17	16	15	14	13
19	20	21	22	23	24
30	29	28	27	26	21
31	147 32	33	34	35	36

Land Ownership

F-1-A

County Richland

T 25N R 52 E Plat No. 22

Farm Checked: Date Sept 3, 1969

MONTANA WATER RESOURCES BOARD

Water Resources Survey

Photo No. 5-HH-85, 544-83

By Bjarne Walla

Legal Land Owner Mable Swihart

Address Richey Montana

Operator Allen Swihart

Address " "

Water is delivered by:— 1. Private System; 2. Ditch Company; 3. State Project; 4. Federal Project; 5. Irrigation District

App. No. Decree No.	NAME OF APPROPRIATOR TO WHOM DECREED	NAME OF STREAM	Date App. Date Priority	Miner's Inches	In Use	NAME OF DITCH (Water Delivered By)	No.	R/F	Present Irr. Acres	Irrigable Acres
1-256	Harry Curtis No.	Duplisea Creek	7-15-1910	5784 cu ft per sec	Stock				—	—
	Pod E½ Sec 22 T25N	R 52 E								
3-146	Ernest Swihart No.	Duplisea Creek	2-11-1936	5200 g	Stock				—	—
	Pod E½ Sec 22 T25N	R 52 E								

NOTE: R—Denotes Regular Irrigation. F—Flood Irrigation.

Adequate Supply: Yes..... No..... Explain.....

Remarks.....

River Basin Missouri

Also in: Plat No..... Twp..... Rge.....	Plat No..... Twp..... Rge.....	Plat No..... Twp..... Rge.....
Plat No..... Twp..... Rge.....	Plat No..... Twp..... Rge.....	Plat No..... Twp..... Rge.....

Information From:

Mable Swihart

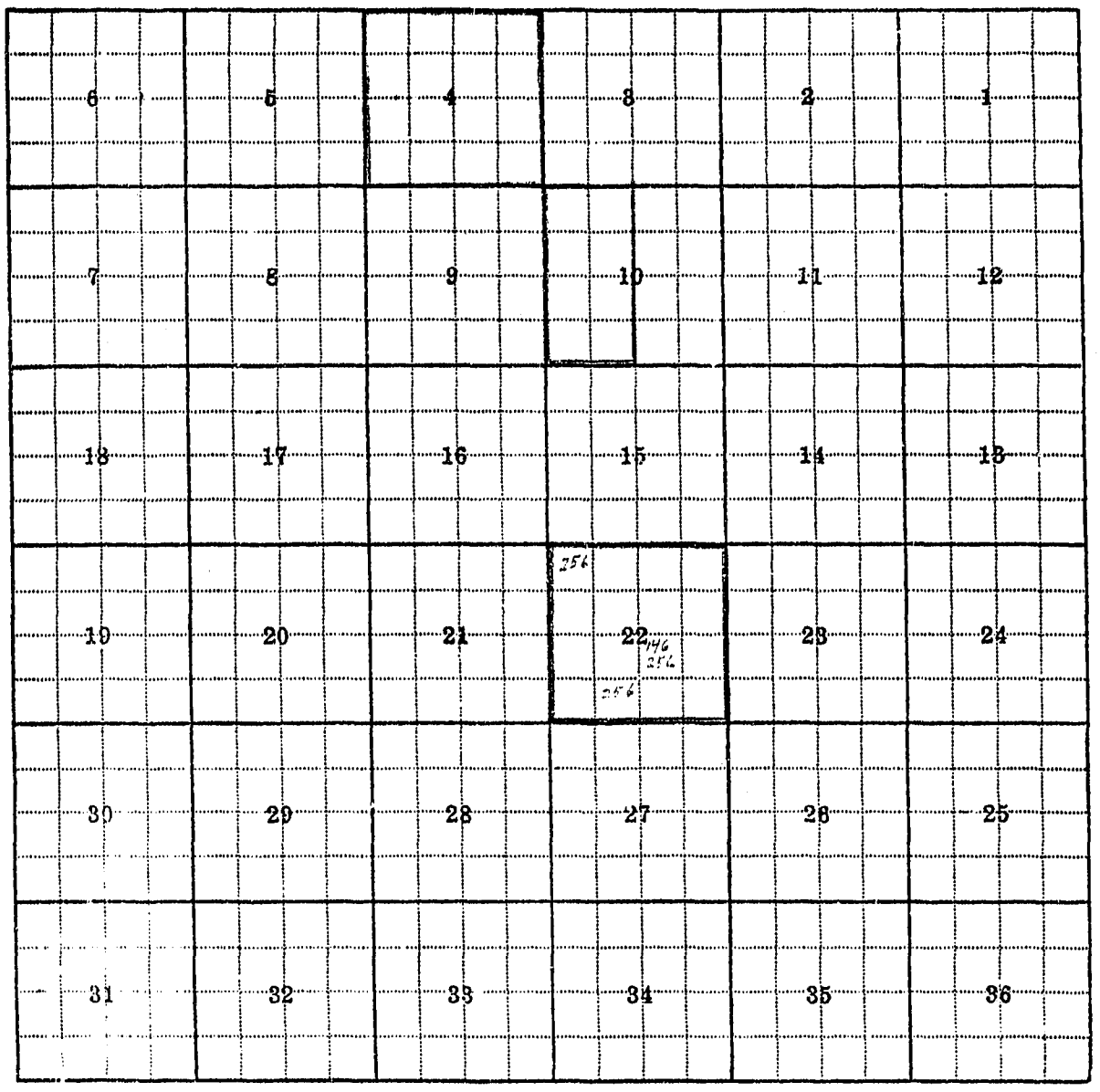

Land Ownership

23
25N53E

F-1-A

County Richland

T 25N R 53E Plat No. 23

Farm Checked: Date 7-25-68

Photo No. 3-HH-294

By Bryan W. Walla

MONTANA WATER RESOURCES BOARD

Water Resources Survey

Legal Land Owner Lester Holum

Address Brock Dr Mont Enid MT

Operator Same

Address

Water is delivered by:— (1) Private System; 2. Ditch Company; 3. State Project; 4. Federal Project; 5. Irrigation District

App. No. Decree No.	NAME OF APPROPRIATOR TO WHOM DECREED	NAME OF STREAM	Date App. Date Priority	Miner's Inches	In Use	NAME OF DITCH (Water Delivered By)	No.	R/F	Present Irr. Acres	Irrigable Acres
4-129	LESTER W. HOLUM & Leo Holum	Of waters & drainage in	Nov 27, 1968	2160	Yes	Holum Flood Dikes	1	F	79.00	—
Pol	N½ NE Sec 18-T25N-R53	SECS. 18 & 19		Reduced	Sec					
		FOWLER Cr.								

NOTE: R—Denotes Regular Irrigation. F—Flood Irrigation.

Adequate Supply: Yes..... No..... Explain.....

Remarks Lester Holum intends to build another Dike about 400 Ft above the second Dike This fall. BOTH EXISTING DIKES HAVE HEADGATES. FIELD WAS LEVELED & DIKES BUILT NOV. 1968

Dike Northern Portion of NE¼ NW¼ and

River Basin Missouri

Also in: Plat No.	Twp.	Rge.	Plat No.	Twp.	Rge.	Plat No.	Twp.	Rge.
Plat No.	Twp.	Rge.	Plat No.	Twp.	Rge.	Plat No.	Twp.	Rge.

Information From: Lester Holum

6	5	4	3	2	1
7	8	9	10	11	12
18	17	16	15	14	13
19	20	21	22	23	24
30	29	28	27	26	25
31	32	33	34	35	36

Land Ownership.....

.....

.....

120.6
216
2280.6

5x
1
30

24

25N54E

F-1-A

County RICHLAND

T 25N R 54E Plat No 24

Farm Checked: Date 6-30-69

MONTANA WATER RESOURCES BOARD

Water Resources Survey

Photo No. 4HH-222, 4HH-189

By JIM REBBEIN

Legal Land Owner FRANCES M. STEPELER Address SIDNEY, MONT.

Operator Address

Water is delivered by:— 1. Private System; 2. Ditch Company; 3. State Project; 4. Federal Project; 5. Irrigation District

App. No. Decree No.	NAME OF APPROPRIATOR TO WHOM DECREED	NAME OF STREAM	Date App. Date Priority	Miner's Inches	In Use	NAME OF DITCH (Water Delivered By)	No.	R/F	Present Irr. Acres	Irrigable Acres
3-195	BERT SALLABERRY	A FORK OF CHARLIE CREEK	12-8-37	400	STOCK					

NOTE: R—Denotes Regular Irrigation. F—Flood Irrigation.

Adequate Supply: Yes..... No..... Explain.....

Remarks

P.O.D. SW SW SEC. 20

SOURCE [illegible] THE DITCHES HAVE BEEN FARMED OUT [illegible]

River Basin YELLOWSTONE

Also in: Plat No..... Twp..... Rge.....	Plat No..... Twp..... Rge.....	Plat No..... Twp..... Rge.....
Plat No..... Twp..... Rge.....	Plat No..... Twp..... Rge.....	Plat No..... Twp..... Rge.....

Information From:

FRANCES STEPELER

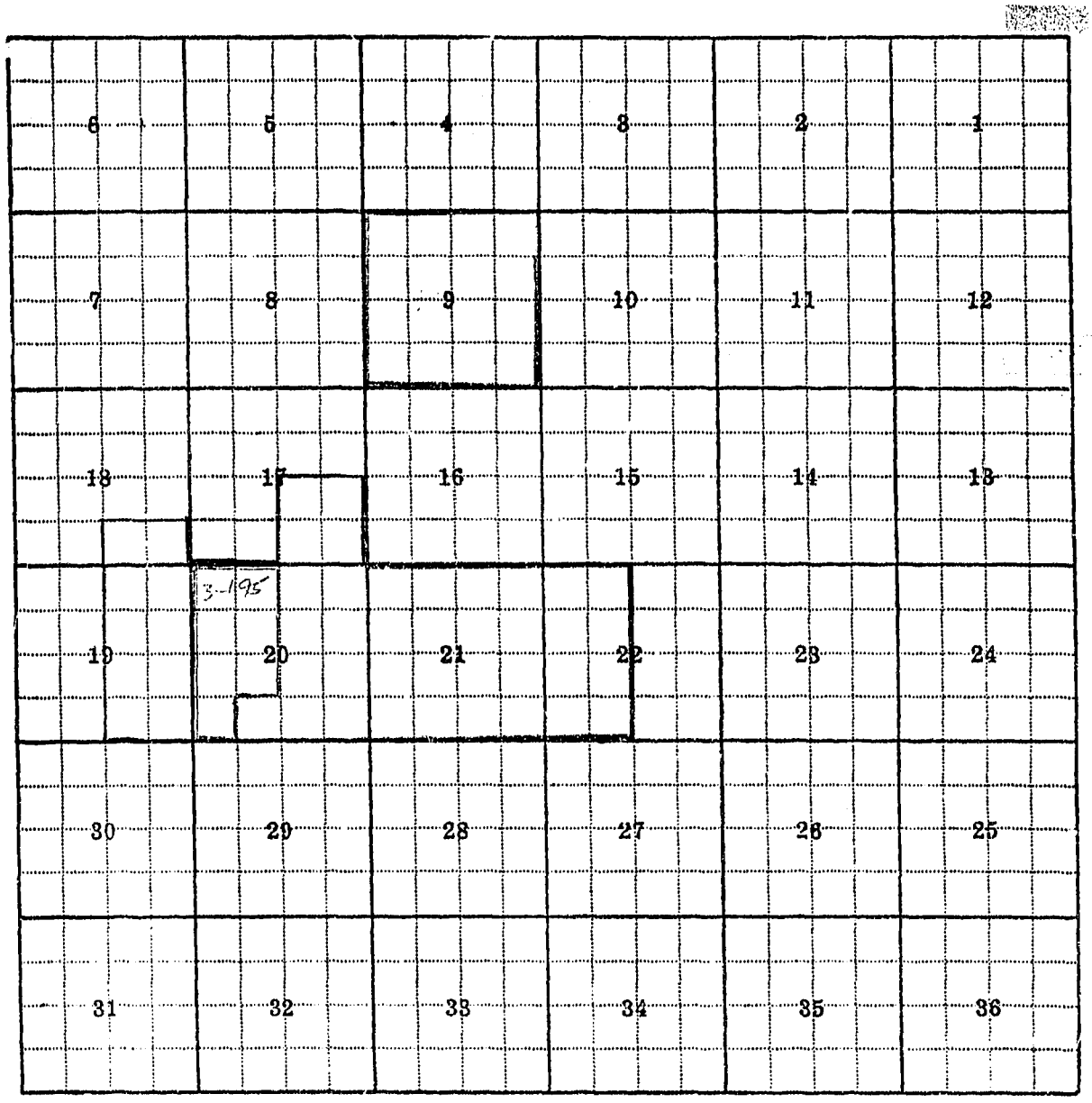

Land Ownership

F-1-A

County RICHLAND

T. 25N R. 54E Plat No. 24

Farm Checked: Date [illegible]

MONTANA WATER RESOURCES BOARD

Water Resources Survey

Photo No. 4HH-187, 4HH-146

By JIM REHBEIN

Legal Land Owner VERNA E. GUNDERSON Address SIDNEY, MONT.

Operator GERALD A. & CATHLEEN A. GUNDERSON Address

Water is delivered by:— 1. Private System; 2. Ditch Company; 3. State Project; 4. Federal Project; 5. Irrigation District

App. No. Decree No.	NAME OF APPROPRIATOR TO WHOM DECREED	NAME OF STREAM	Date App. Date Priority	Miner's Inches	In Use	NAME OF DITCH (Water Delivered By)	No.	R/F	Present Irr. Acres	Irrigable Acres
* 3-345	ALFRED GUNDERSON	MIDDLE CHARLIE CR & TRIBS	8-7-50	75 AF	STOCK					
** 3-103	CALLISTO BREITHOLE	A FORK OF CHARLIE CREEK	11-18-37	400	STOCK					

NOTE: R—Denotes Regular Irrigation. F—Flood Irrigation.

Adequate Supply: Yes..... No..... Explain.....

Remarks..

* POD: [illegible] LOT 42 - SEC 2 - T24N-R54E - DAM #2 - SW SE - SEC 33 - T25N - R54E

** POD DAM IN NE SEC 2 - T24N - R54E

[illegible] UPTO [illegible] EOT TECUMSEH PIPELINE IN [illegible]

River Basin YELLOWSTONE

Also in: Plat No..... Twp..... Rge.....	Plat No..... Twp..... Rge.....	Plat No..... Twp..... Rge.....
Plat No..... Twp..... Rge.....	Plat No..... Twp..... Rge.....	Plat No..... Twp..... Rge.....

Information From: GERALD GUNDERSON

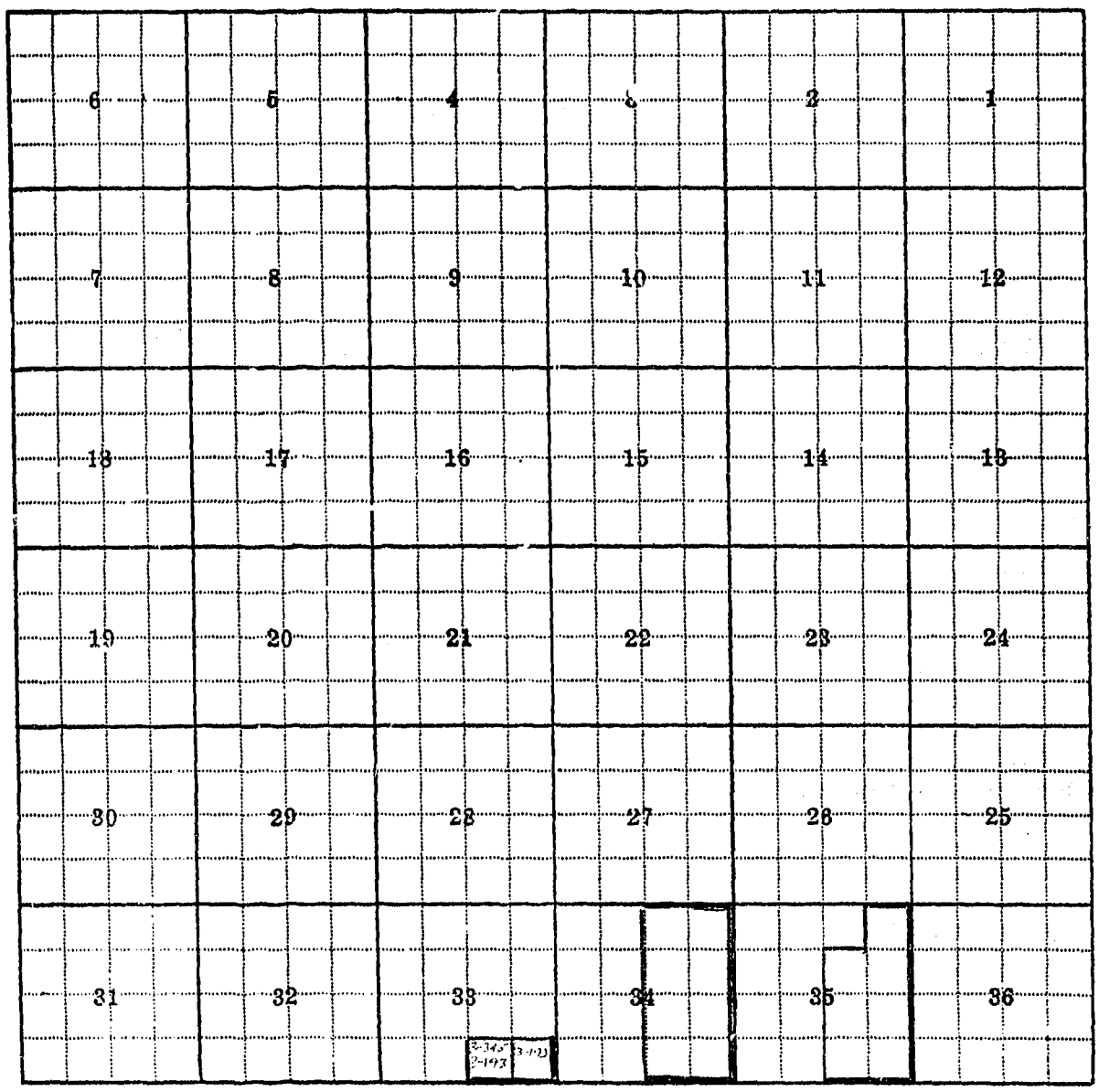

Land Ownership

20

25N55E

F-1-A

County RICHLAND

T 25N R 55E Plat No. 35

Farm Checked: Date 6/18/69

Photo No. 4HH24

By NORMAN RINEHART

MONTANA WATER RESOURCES BOARD

Water Resources Survey

Legal Land Owner JASPER K. LARSON

Address RICHEY MONT.

Operator: EWARD LARSON

Address RT 2 CULBERTSON

Water is delivered by:— 1. Private System; 2. Ditch Company; 3. State Project; 4. Federal Project; 5. Irrigation District

App. No. Decree No.	NAME OF APPROPRIATOR TO WHOM DECREED	NAME OF STREAM	Date App. Date Priority	Miner's Inches	In Use	NAME OF DITCH (Water Delivered By)	No.	R/F	Present Irr. Acres	Irrigable Acres
* 3-325	GILBERT LARSON	RESERVOIR ON MY FARM	4-10-50	60,000	NO					

NOTE: R—Denotes Regular Irrigation. F--Flood Irrigation.

Adequate Supply: Yes..... No..... Explain.....

Remarks

* POD [illegible] SEC 30 T25N R55E

[illegible]

River Basin MISSOURI

Also in: Plat No.	Twp.	Rge.	Plat No.	Twp.	Rge.	Plat No.	Twp.	Rge.
Plat No.	Twp.	Rge.	Plat No.	Twp.	Rge.	Plat No.	Twp.	Rge.

Information From: EWARD LARSON

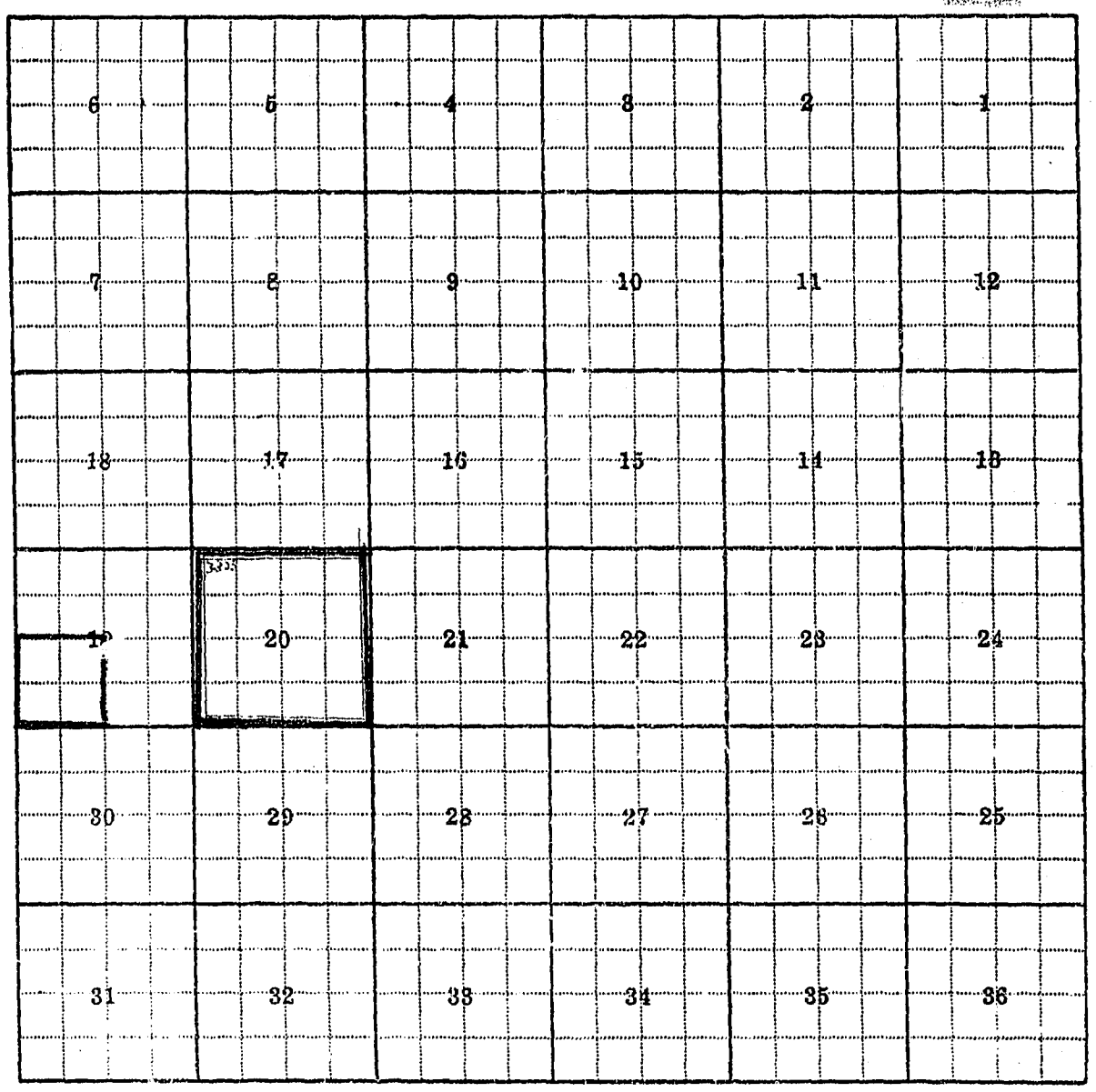

Land Ownership

F-1-A

County RICHLAND

T 25N R 55E Plat No. 25

Farm Checked: Date 6/12/62

Photo No. 4 44:124

By NORM RINEHART

MONTANA WATER RESOURCES BOARD

Water Resources Survey

Legal Land Owner ANNA A NORTON Address

Operator: HART BRADLEY Address LAMBERT

Water is delivered by:— 1. Private System; 2. Ditch Company; 3. State Project; 4. Federal Project; 5. Irrigation District

App. No. Decree No.	NAME OF APPROPRIATOR TO WHOM DECREED	NAME OF STREAM	Date App. Date Priority	Miner's Inches	In Use	NAME OF DITCH (Water Delivered By)	No.	R/F	Present Irr. Acres	Irrigable Acres
* 1-247	FRANK B NORTON	TIMBER CREEK	5-2-0?	5184 CONN. PRES	5184					

NOTE: R—Denotes Regular Irrigation. F—Flood Irrigation.

Adequate Supply: Yes..... No..... Explain.....

Remarks

* POD SE SE SEC 12 T25N R55E

River Basin MISSOURI

Also in: Plat No.	Twp.	Rge.	Plat No.	Twp.	Rge.	Plat No.	Twp.	Rge.
Plat No.	Twp.	Rge.	Plat No.	Twp.	Rge.	Plat No.	Twp.	Rge.

Information From: FIELD SURVEY - NEIGHBOR KMES - ELDRIDGE

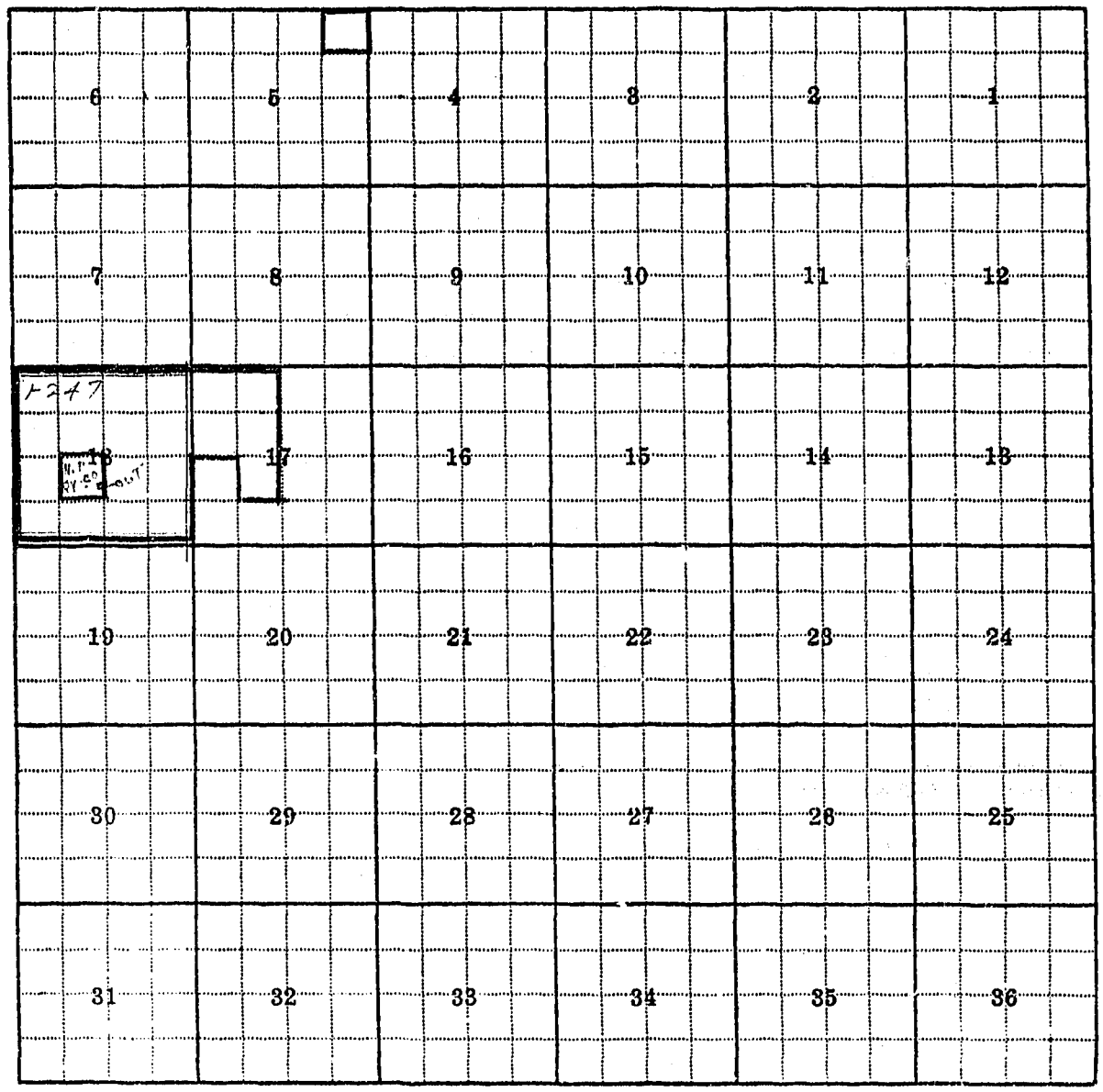

Land Ownership

F-1-A

County RICHLAND

T 25 N R 55 E Plat No. 25

Farm Checked: Date 6/18/69

Photo No. 4 HH-124

By NORMAN-RINEHART

MONTANA WATER RESOURCES BOARD

Water Resources Survey

Legal Land Owner RAMONA & LAVONNE-LARSON

Address COLBERTSON

Operator: EWARD LARSON

Address RT 2 COLBERTSON

Water is delivered by:— 1. Private System; 2. Ditch Company; 3. State Project; 4. Federal Project; 5. Irrigation District

App. No. Decree No.	NAME OF APPROPRIATOR TO WHOM DECREED	NAME OF STREAM	Date App. Date Priority	Miner's Inches	In Use	NAME OF DITCH (Water Delivered By)	No.	R/F	Present Irr. Acres	Irrigable Acres
* 3-337	LAVONNE LARSON & RAMONA LARSON	RESERVOIR ON 1 CREEK	4-10-50	60,000	NO					

NOTE: R—Denotes Regular Irrigation. F—Flood Irrigation.

Adequate Supply: Yes..... No..... Explain.....

Remarks* POD SE NE SEC 12 T25N R55E

DIR USE NOT MEASURED DECREE LIMIT TO USE AGAIN

River Basin MISSOURI

Also in: Plat No.	Twp.	Rge.	Plat No.	Twp.	Rge.	Plat No.	Twp.	Rge.
Plat No.	Twp.	Rge.	Plat No.	Twp.	Rge.	Plat No.	Twp.	Rge.

Information From: EWARD-LARSON

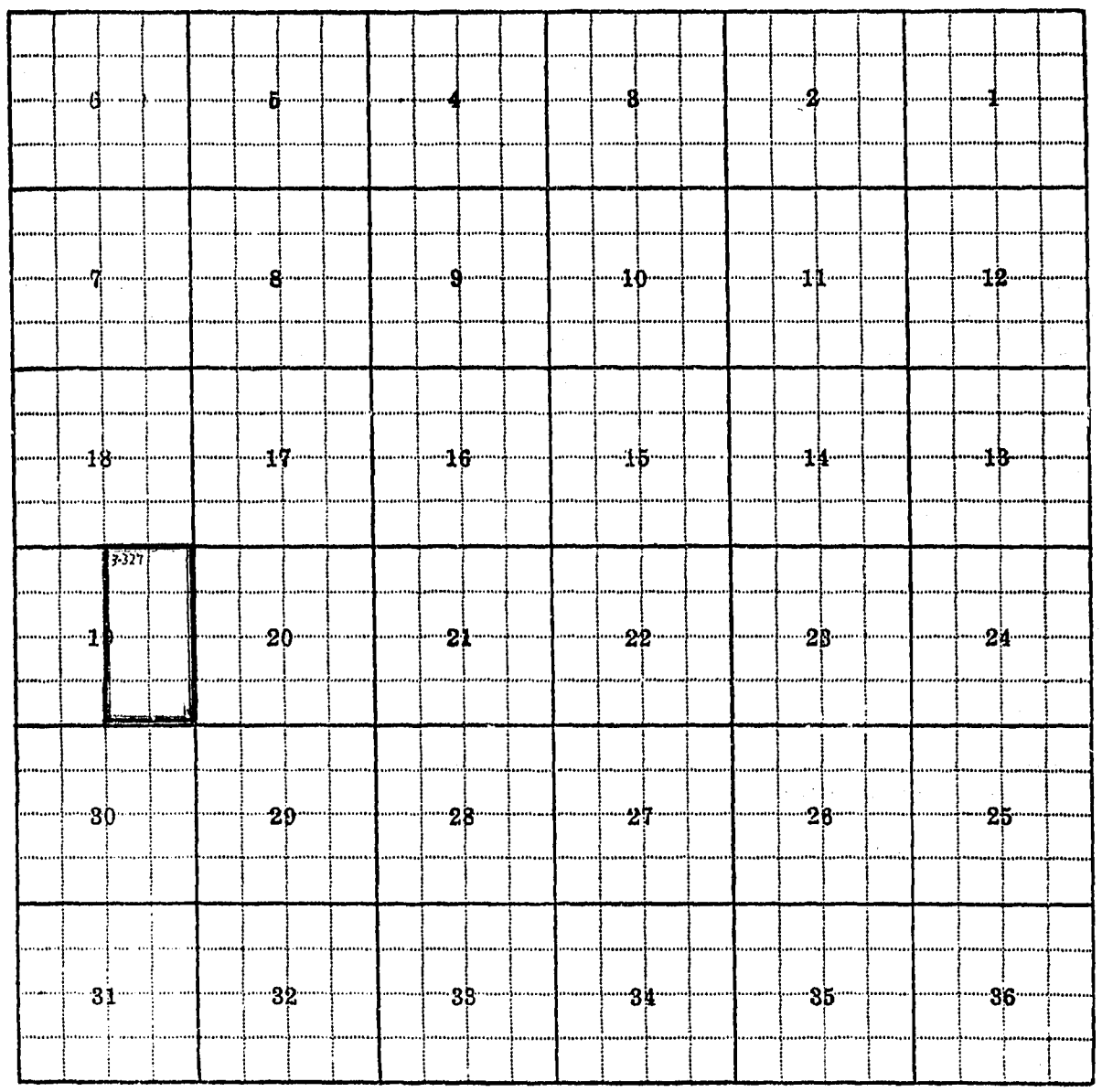

Land Ownership.....

F-1-A

County RICHLAND

T25N R55E Plat No. 25

Farm Checked: Date 6/12/69

MONTANA WATER RESOURCES BOARD

Water Resources Survey

Photo No. 4 HH-70

By NORM RICHMAN

4 HH-100

Legal Land Owner W. M. S. HUGHES

Address CULBERTSON

Operator: JAMES & VICTOR - COTTAVED

Address CULBERTSON

Water is delivered by:— 1. Private System; 2. Ditch Company; 3. State Project; 4. Federal Project; 5. Irrigation District

App. No. Decree No.	NAME OF APPROPRIATOR TO WHOM DECREED	NAME OF STREAM	Date App. Date Priority	Miner's Inches	In Use	NAME OF DITCH (Water Delivered By)	No.	R/F	Present Irr. Acres	Irrigable Acres
* 1-339	RUDOLPH SENSCH	HAY COULEE	4-7-07	5184 CUBIC FEET	STOR					

NOTE: R—Denotes Regular Irrigation. F—Flood Irrigation.

Adequate Supply: Yes..... No..... Explain.....

Remarks.....

* POD NE SE SEC 9 T25N R55E

River Basin MISSOURI

Also in: Plat No..... Twp..... Rge.....	Plat No..... Twp..... Rge.....	Plat No..... Twp..... Rge.....
Plat No..... Twp..... Rge.....	Plat No..... Twp..... Rge.....	Plat No..... Twp..... Rge.....

Information From:
FIELD SURVEY - NEIGHBOR
"MRS. ELDRIDGE"

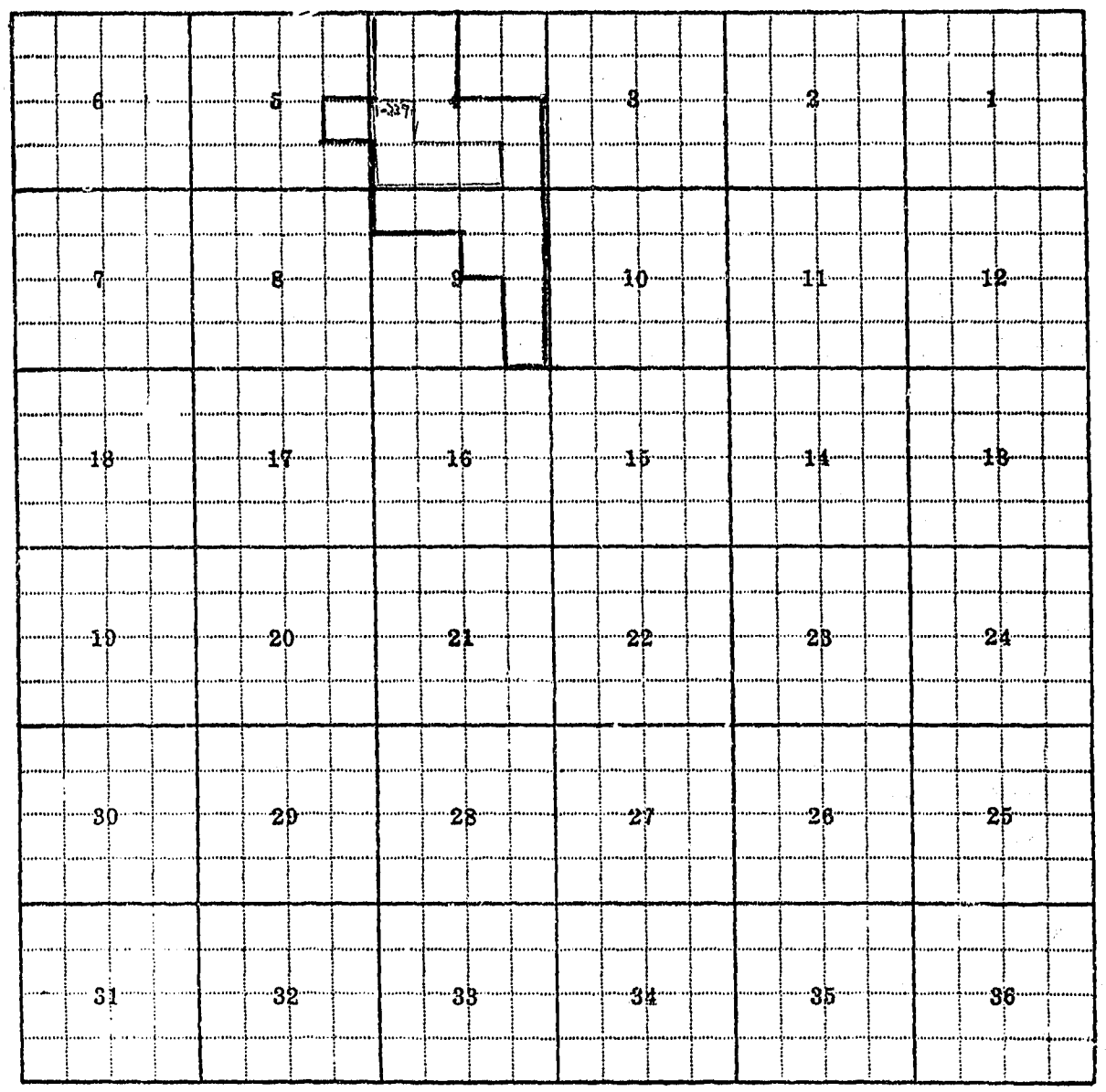

Land Ownership

F-1-A

County RICHLAND

T 25N R 55E Plat No. 25

Farm Checked: Date 4/12/69

Photo No. 4HH-67

By NORM RINEHART

MONTANA WATER RESOURCES BOARD

Water Resources Survey

Legal Land Owner HARRY R. AMANDA Address

Operator FRANK A. JEAN L. GLADOWSKI Address LAMBERT

Water is delivered by:— 1. Private System; 2. Ditch Company; 3. State Project; 4. Federal Project; 5. Irrigation District

App. No. Decree No.	NAME OF APPROPRIATOR TO WHOM DECREED	NAME OF STREAM	Date App. Date Priority	Miner's Inches	In Use	NAME OF DITCH (Water Delivered By)	No.	R/F	Present Irr. Acres	Irrigable Acres
* 3-153	LAVY RANE	A BRANCH OF TIMBER CREEK	9/12/36	500	STOCK					

NOTE: R—Denotes Regular Irrigation. F—Flood Irrigation.

Adequate Supply: Yes..... No..... Explain.....

Remarks.....

* P.O.D. NE NW SEC 21 T 25N - R 55E

River Basin MISSOURI

Also in:								
Plat No. 34	Twp. 24N	Rge. 55E	Plat No.	Twp.	Rge.	Plat No.	Twp.	Rge.
Plat No. 35	Twp. 24N	Rge. 55E	Plat No.	Twp.	Rge.	Plat No.	Twp.	Rge.

Information From: FRANK GLADOWSKI

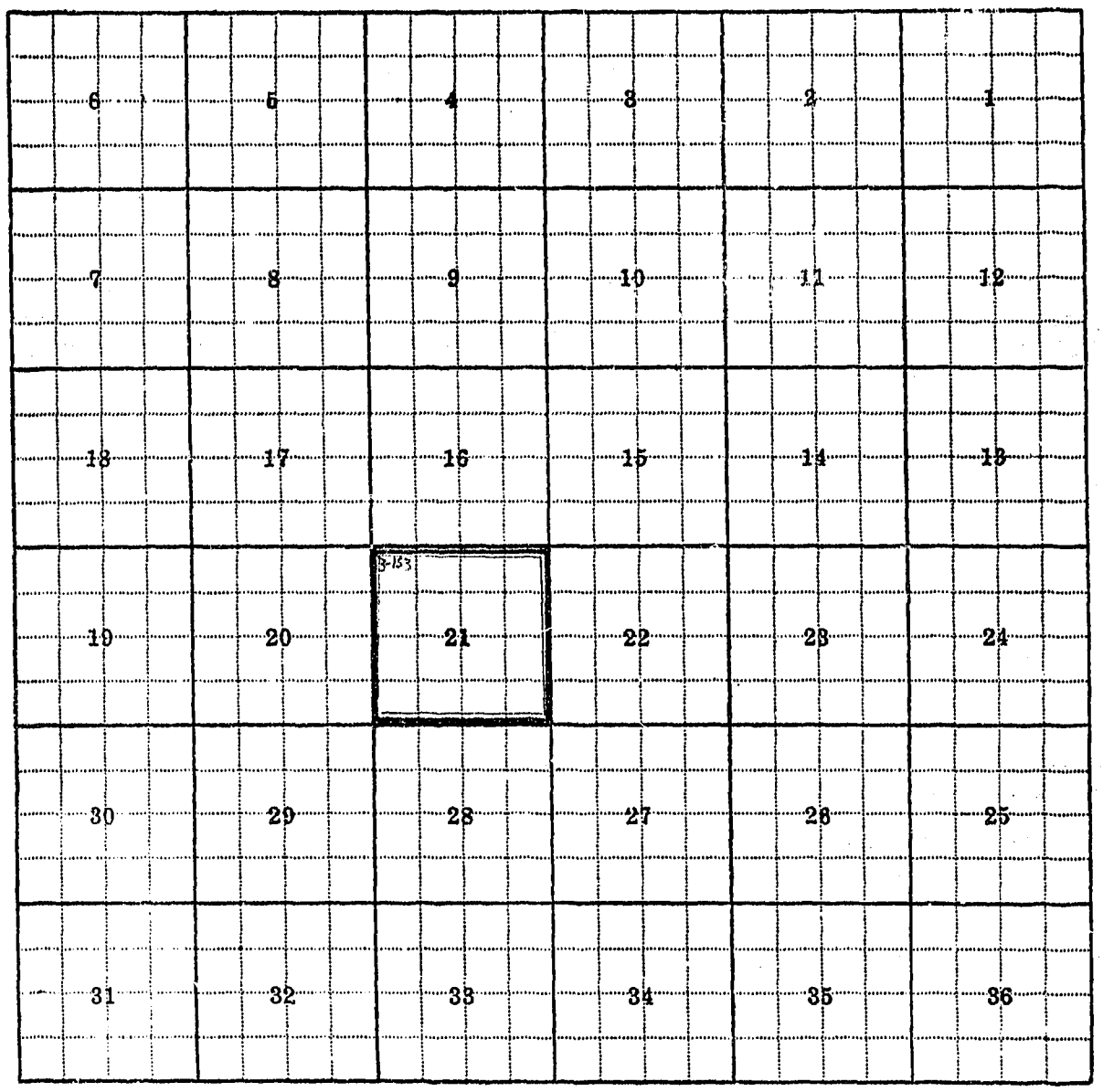

Land Ownership

F-1-A

County RICHLAND

T 25N R 55E Plat No 25

Farm Checked: Date 6/12/67

Photo No 4 HH-100

By NORM RINEHART

MONTANA WATER RESOURCES BOARD

Water Resources Survey

Legal Land Owner HENRY ELM (Contract to A.J. NELSON) Address SIDNEY

Operator L-STAND Address CULBERTSON

Water is delivered by:— 1. Private System; 2. Ditch Company; 3. State Project; 4. Federal Project; 5. Irrigation District

App. No. Decree No.	NAME OF APPROPRIATOR TO WHOM DECREED	NAME OF STREAM	Date App. Date Priority	Miner's Inches	In Use	NAME OF DITCH (Water Delivered By)	No.	R/F	Present Irr. Acres	Irrigable Acres
* 1-253	HENRY ELM	ELM COULEE	10-22-09	57.64 CU.IN.PER.SEC	STOCK				—	—

NOTE: R—Denotes Regular Irrigation. F—Flood Irrigation.

Adequate Supply: Yes..... No..... Explain.....

Remarks.....

* P.O.D. S.W.S.W. SEC 7 T 25N R 55E

River Basin MISSOURI

Also in: Plat No..... Twp..... Rge.....	Plat No..... Twp..... Rge.....	Plat No..... Twp..... Rge.....
Plat No..... Twp..... Rge.....	Plat No..... Twp..... Rge.....	Plat No..... Twp..... Rge.....

Information From: FIELD SURVEY & NEIGHBOR "FRANK GLADOWSKI"

6	5	4	3	2	1
7 (P-253)	8	9	10	11	12
18	17	16	15	14	13
19	20	21	22	23	24
30	29	28	27	26	25
31	32	33	34	35	36

Land Ownership _____

_____

_____

26

25N56E

F-1-A

County RICHLAND

RECHECKED 8-20-69 JR Ew

Farm Checked: Date 6/11/69

By NORM RINEHART

T 25N R 56E Plat No. 26

Photo No. 3 HH 113

MONTANA WATER RESOURCES BOARD

Water Resources Survey

Legal Land Owner HENRY BUCKLEY (ESTATE) Address

Operator BUCKLEY SYTH Address CULBERTSON

Water is delivered by:— (1) Private System; 2. Ditch Company; 3. State Project; 4. Federal Project; 5. Irrigation District

App. No. Decree No.	NAME OF APPROPRIATOR TO WHOM DECREED	NAME OF STREAM	Date App. Date Priority	Miner's Inches	In Use	NAME OF DITCH (Water Delivered By)	No.	R/F	Present Irr. Acres	Irrigable Acres
* 3226	HENRY BUCKLEY	E. HARDSCRABBLE CR.	AUG 15-1945	200	YES	BUCKLEY SAME DIKES	1	F	14.00 OK	—

NOTE: R—Denotes Regular Irrigation. F—Flood Irrigation.

Adequate Supply: Yes..... No..... Explain.....

Remarks

* P.O.D. S½ SW¼ SECTION 10 T 25N R 56E

THESE TWO DIKES HOLD AND PICK WATER ON THE LANDS E HAWK. SYTH HAS A CULVERT HE HOLDS IN THE UPPER DIKE & LETS THE WATER INTO THE LOWER DIKE. HE HAS HAY IN BETWEEN THE TWO DIKES.

River Basin MISSOURI

Also in: Plat No. Twp. Rge.	Plat No. Twp. Rge.	Plat No. Twp. Rge.
Plat No. Twp. Rge.	Plat No. Twp. Rge.	Plat No. Twp. Rge.

Information From: MRS. SYTH

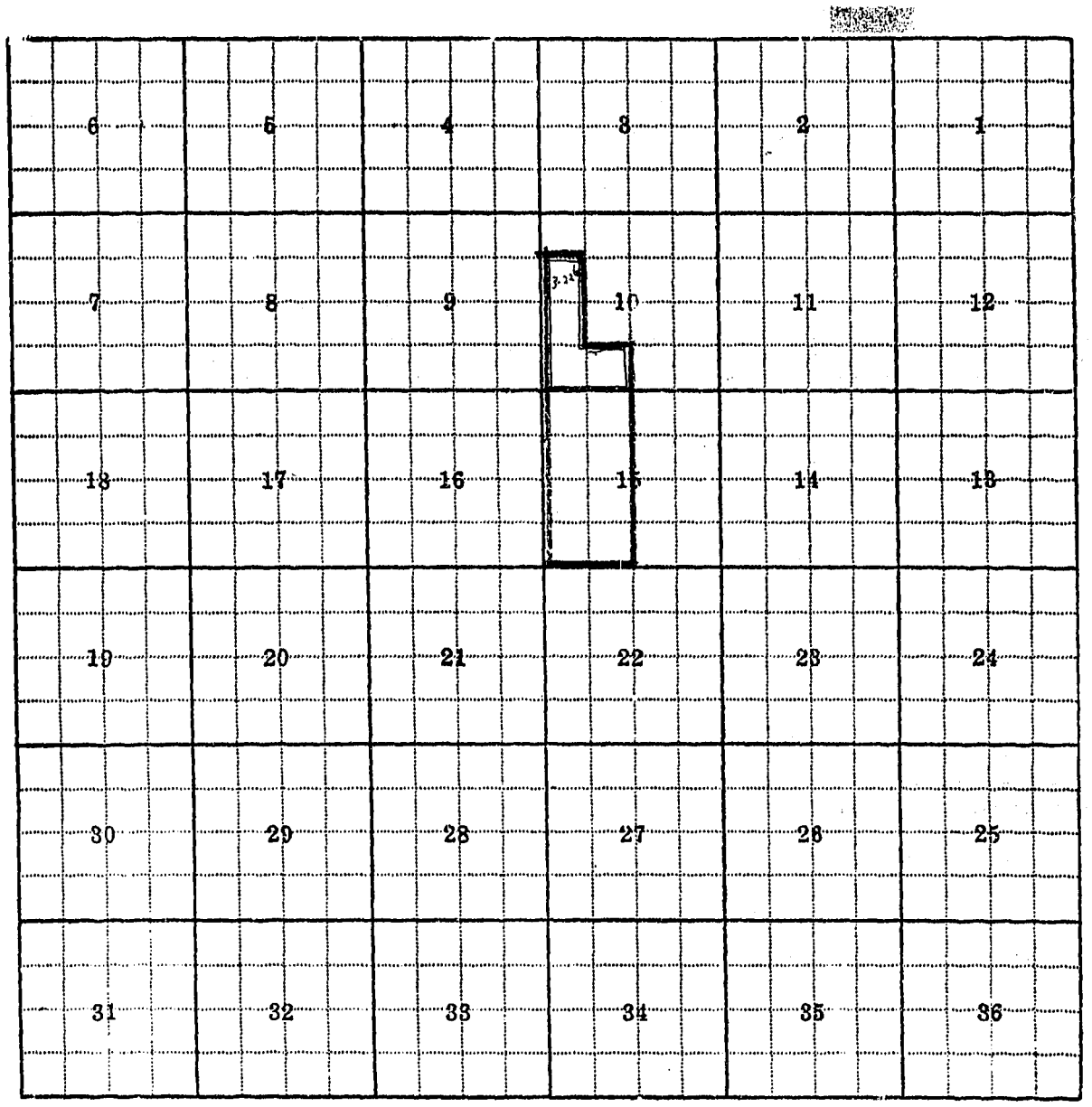

Land Ownership.....

F-1-A

County RICHLAND

T 25 N R 56 E Plat No. 26

Farm Checked: Date 6/9/69

MONTANA WATER RESOURCES BOARD

Water Resources Survey

Photo No. 3HH-113 3HH-114 3HH-15 3HH-13

By NORM RINEHART

Legal Land Owner WILMA H POFF

Address GILBERTSON

Operator SAME

Address

Water is delivered by:— 1. Private System; 2. Ditch Company; 3. State Project; 4. Federal Project; 5. Irrigation District

App. No. Decree No.	NAME OF APPROPRIATOR TO WHOM DECREED	NAME OF STREAM	Date App. Date Priority	Miner's Inches	In Use	NAME OF DITCH (Water Delivered By)	No.	R/F	Present Irr. Acres	Irrigable Acres
* 3-227	LEE JACKSON	EAST HARDSCRABBLE CR TRIB	AUG 15-1945	200	STOCK				—	—
*** 1-132	JOSEPH R BUCKLEY	BUCKLEY CREEK	APR 28-04	720	NO	(PT)			—	—
**** 1-140	NELLIE PALMER NEED	HARDSCRABBLE CR.	OCT 13 04	400	NO	(PT)			—	—

NOTE: R—Denotes Regular Irrigation. F—Flood Irrigation.

Adequate Supply: Yes..... No..... Explain.....

Remarks

* P.O.D. S½ SW¼ SEC 10 T25N R56E

*** P.O.D. NE NE NE NW SEC 2 T25N R56E

**** P.O.D. SE NW SEC 3 T25N R56E SEC 2 T25N R56E

River Basin MISSOURI

Also in: Plat No..... Twp..... Rge.....	Plat No..... Twp..... Rge.....	Plat No..... Twp..... Rge.....
Plat No..... Twp..... Rge.....	Plat No..... Twp..... Rge.....	Plat No..... Twp..... Rge.....

Information From: WILMA H POFF

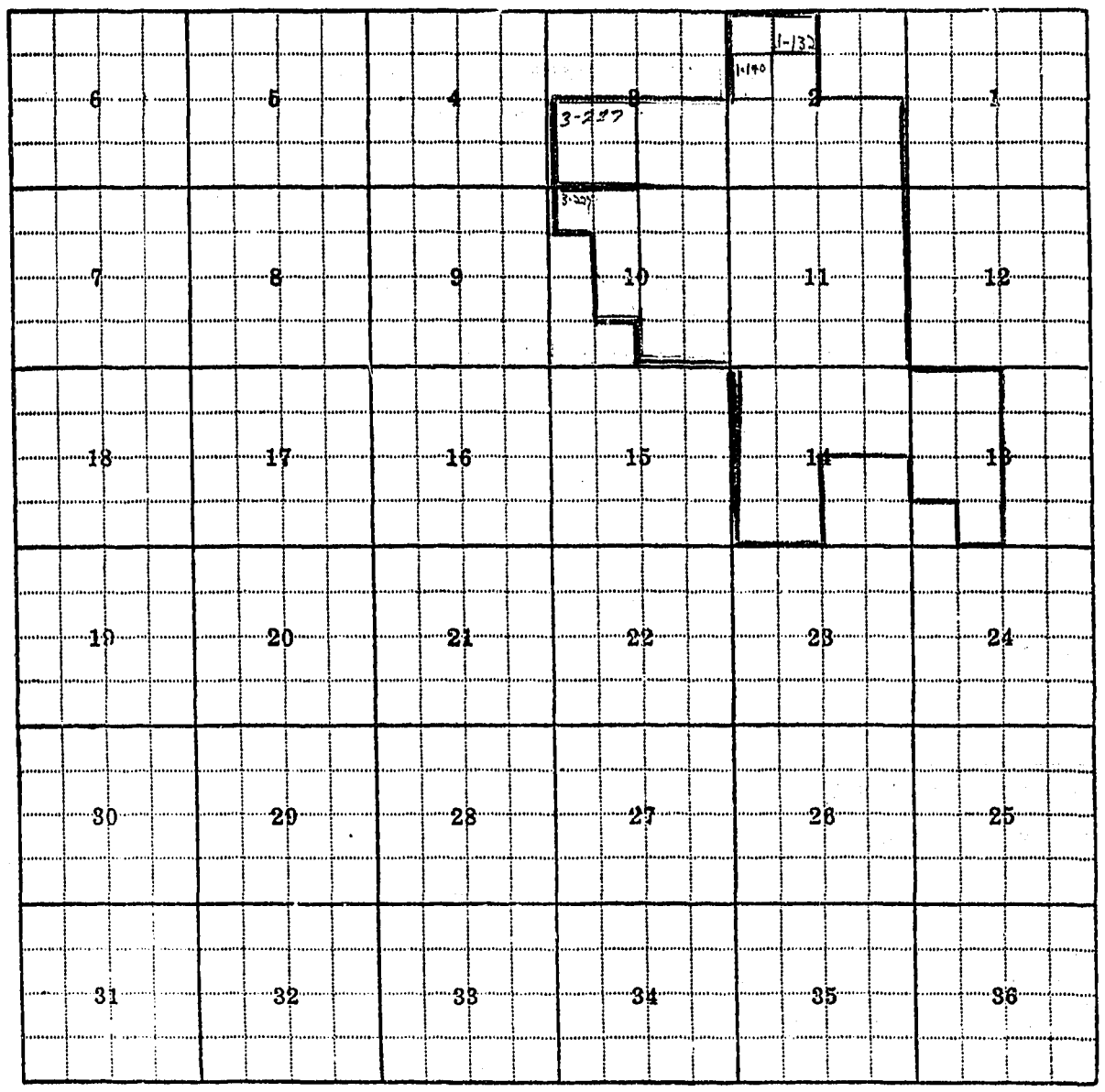

Land Ownership.....

F-1-A

County RICHLAND

T. 25N. R. 56E. Plat No. 26

Farm Checked: Date 6/10/69

MONTANA WATER RESOURCES BOARD

Water Resources Survey

Photo No. 3HH-13

By NORM-RINEHART

Legal Land Owner ALDO J & AVIS M. ZOANNE

Address C/O ALBERTSON

Operator: SAME

Address

Water is delivered by:— 1. Private System; 2. Ditch Company; 3. State Project; 4. Federal Project; 5. Irrigation District

App. No. Decree No.	NAME OF APPROPRIATOR TO WHOM DECREED	NAME OF STREAM	Date App. Date Priority	Miner's Inches	In Use	NAME OF DITCH (Water Delivered By)	No.	R/F	Present Irr. Acres	Irrigable Acres
* 1-132	JOSEPH R BUCKLEY	BUCKLEY CREEK	APR 28-04	720	STOCK	'PI'				

NOTE: R—Denotes Regular Irrigation. F—Flood Irrigation.

Adequate Supply: Yes..... No..... Explain.....

Remarks.....

* POD NWNE, NENW SEC 2 T25N R56E

River Basin MISSOURI

Also in: Plat No. 17 Twp. 24N. Rge. 56E.	Plat No..... Twp..... Rge.....	Plat No..... Twp..... Rge.....
Plat No..... Twp..... Rge.....	Plat No..... Twp..... Rge.....	Plat No..... Twp..... Rge.....

Information From:

MRS. AVIS ZOANNE

6	5	4	3	2	1
7	8	9	10	11	12
18	17	16	15	14	13
19	20	21	22	23	24
30	29	28	27	26	25
31	32	33	34	35	36

Land Ownership

F-1-A

County RICHLAND

T. 25N. R. 54E. Plat No. 26

Farm Checked: Date 6/19/69

Photo No. 3HH-114

By NORA RINEHART

MONTANA WATER RESOURCES BOARD

Water Resources Survey

Legal Land Owner MARY PALMER ETAL Address CULBERTSON

Operator GENE PALMER Address CULBERTSON

Water is delivered by:— 1. Private System; 2. Ditch Company; 3. State Project; 4. Federal Project; 5. Irrigation District

App. No. Decree No.	NAME OF APPROPRIATOR TO WHOM DECREED	NAME OF STREAM	Date App. Date Priority	Miner's Inches	In Use	NAME OF DITCH (Water Delivered By)	No.	R/F	Present Irr. Acres	Irrigable Acres
* 1-140	NELLIE PALMER	HARDSCRABBLE CR.	OCT 13-04	400	NO	'H'			—	—

NOTE: R--Denotes Regular Irrigation. F—Flood Irrigation.

Adequate Supply: Yes..... No..... Explain.....

Remarks

* P.O.D. E½ NW SEC 3 T25N R54E

River Basin MISSOURI

Also in: Plat No..... Twp..... Rge.....	Plat No..... Twp..... Rge.....	Plat No..... Twp..... Rge.....
Plat No..... Twp..... Rge.....	Plat No..... Twp..... Rge.....	Plat No..... Twp..... Rge.....

Information From:

GENE PALMER

6	5	4	3	2	1
7	8	9	10	11	12
18	17	16	15	14	13
19	20	21	22	23	24
30	29	28	27	26	25
31	32	33	34	35	36

Land Ownership

F-1-A

County RICHLAND T. 25N R. 56E Plat No. 26

Farm Checked: Date 6/19/69 Photo No. 3 HH-114

By NORM RINEHART

MONTANA WATER RESOURCES BOARD

Water Resources Survey

Legal Land Owner MARY H. PALMER Address CULBERTSON

Operator GENE PALMER Address CULBERTSON

Water is delivered by:— 1. Private System; 2. Ditch Company; 3. State Project; 4. Federal Project; 5. Irrigation District

App. No. Decree No.	NAME OF APPROPRIATOR TO WHOM DECREED	NAME OF STREAM	Date App. Date Priority	Miner's Inches	In Use	NAME OF DITCH (Water Delivered	No.	R/F	Present Irr. Acres	Irrigable Acres
* 1-139	ELLA C PALMER	HARDSCRABBLE CREEK	SEPT 17-04	400	NO				—	—
** 1-140	NELLIE PALMER	HARDSCRABBLE CREEK	OCT 13-04	400	NO				—	—
*** 1-21	ELLA C PALMER	EAST FORK OF HARDSCRABBLE CR.	FEB 20 1902	400	NO				—	—
**** 1-57	ELLA C PALMER	EAST FORK HARDSCRABBLE CR	AUG 29 02	400	NO				—	—
***** 1-59	ELLA C PALMER	EAST FORK OF HARDSCRABBLE CR	AUG 29 02	200	NO				—	—

NOTE: R—Denotes Regular Irrigation. F—Flood Irrigation.

Adequate Supply: Yes..... No..... Explain.....

Remarks * P.O.D. NW SEC 3 T25N R56E

** P.O.D. E½ N.W. SEC 3 T25N R56E

*** P.O.D. N.W. SEC 3 T25N R56E

**** P.O.D. N.W. SEC 3 T25N R56E

***** P.O.D. N.W. SEC 3 T25N R56E

River Basin MISSOURI

Also in: Plat No. 17 Twp. 26N Rge. 56E	Plat No. ..... Twp. ..... Rge.	Plat No. ..... Twp. ..... Rge. .....
Plat No. ..... Twp. ..... Rge.	Plat No. ..... Twp. ..... Rge.	Plat No. ..... Twp. ..... Rge. .....

Information From:

GENE PALMER

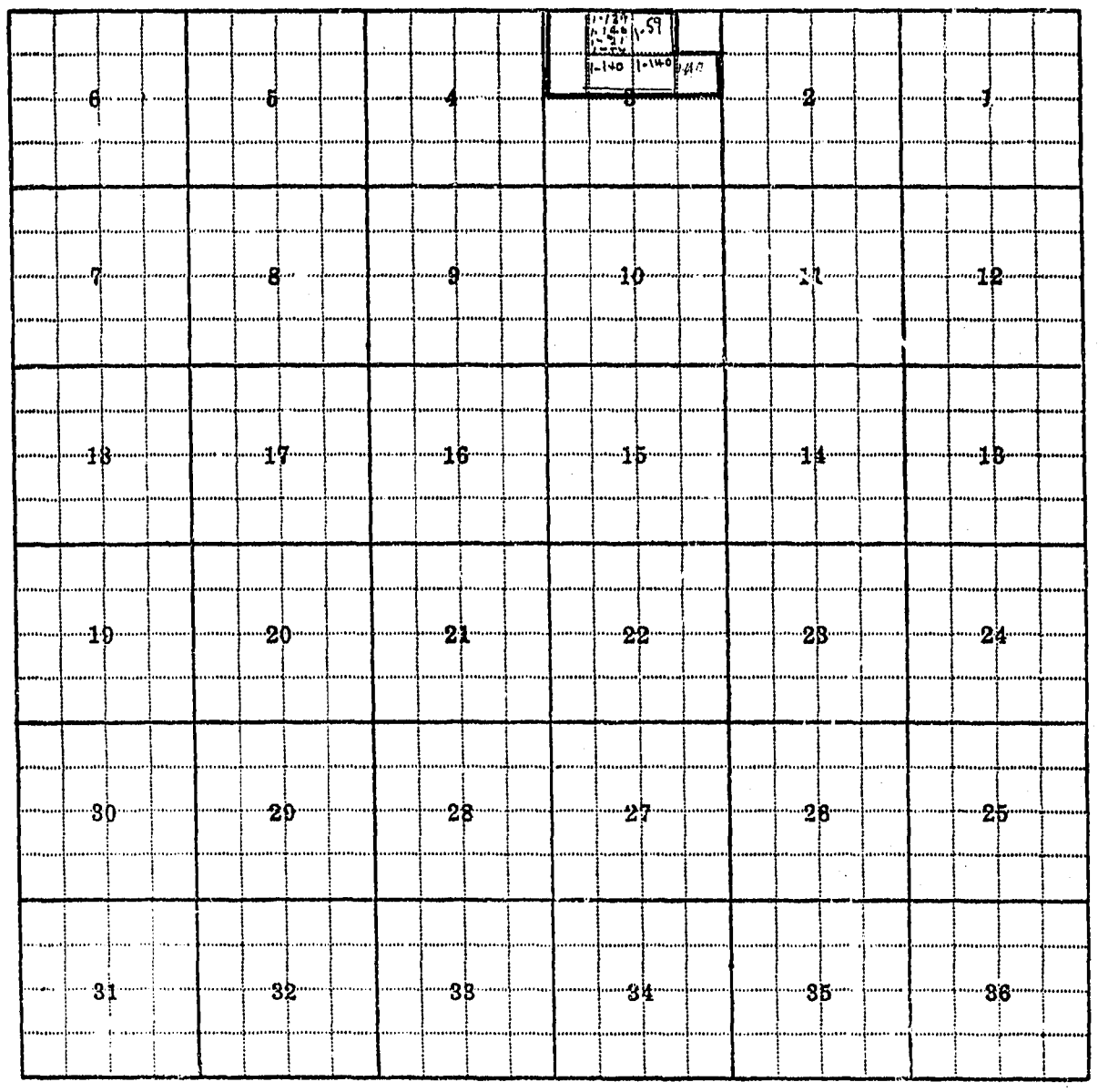

Land Ownership.....

.....

.....

F-1-A

County RICHLAND

T. 25N R. 56E Plat No. 26

F... Checked: Date 6/9/69

Photo No. 3HH-143

3HH-111 3HH-141

MONTANA WATER RESOURCES BOARD

Water Resources Survey

F.M. RINEHART

Land Owner MYRON S. SCHOW

Address CULBERTSON

Operator SAME

Address

Water is delivered by:— 1. Private System; 2. Ditch Company; 3. State Project; 4. Federal Project; 5. Irrigation District

App. No. Decree No.	NAME OF APPROPRIATOR TO WHOM DECREED	NAME OF STREAM	Date App. Date Priority	Miner's Inches	In Use	NAME OF DITCH (Water Delivered By)	No.	F./F	Present Irr. Acres	Irrigable Acres
* 3-263	MYRON SCHOW	HARDSCRABBLE-CR & TRIBS	SEP 14-1949	140 OR 7.0 AC-FT	STOCK				—	—
** 3-266	MYRON SCHOW	HARDSCRABBLE-CR & TRIBS	SEP 14-1949	162 OR 8.1 AC-FT	STOCK				—	—
*** 3-269	MYRON SCHOW	HARDSCRABBLE-CR & TRIBS	SEP 14-1949	185 OR 9.1 AC-FT	STOCK				—	—
3-272	MYRON SCHOW	HARDSCRABBLE-CR & TRIBS	SEP 14-1949	224 OR 11.2 AC-FT	STOCK				—	—

NOTE: R—Denotes Regular Irrigation. F.—Flood Irrigation.

Adequate Supply: Yes..... No..... Explain.....

Remarks

* P.O.D. SE4 SEC 17 T 25N R 56 E

** P.O.D. NE SW SEC 5 T 25N R 56 E

*** P.O.D. SW SW SEC 5 T 25N R 56 E

**** P.O.D. SW NW SEC 5 T 25N R 56 E

SCHOW DID IRRIGATE OUT OF THESE DAMS BUT DID NOT DO A GOOD JOB. IT IS TO MUCH WORK FOR HIM. HE QUIT SEVERAL YEARS AGO & WILL NOT IRRIGATE AGAIN. HE STILL HAS THE PUMP & SPRINKLERS

River Basin MISSOURI

Also in: Plat No. Twp. Rge.	Plat No. Twp. Rge.	Plat No. Twp. Rge.
Plat No. Twp. Rge.	Plat No. Twp. Rge.	Plat No. Twp. Rge.

Information From:

MYRON S SCHOW

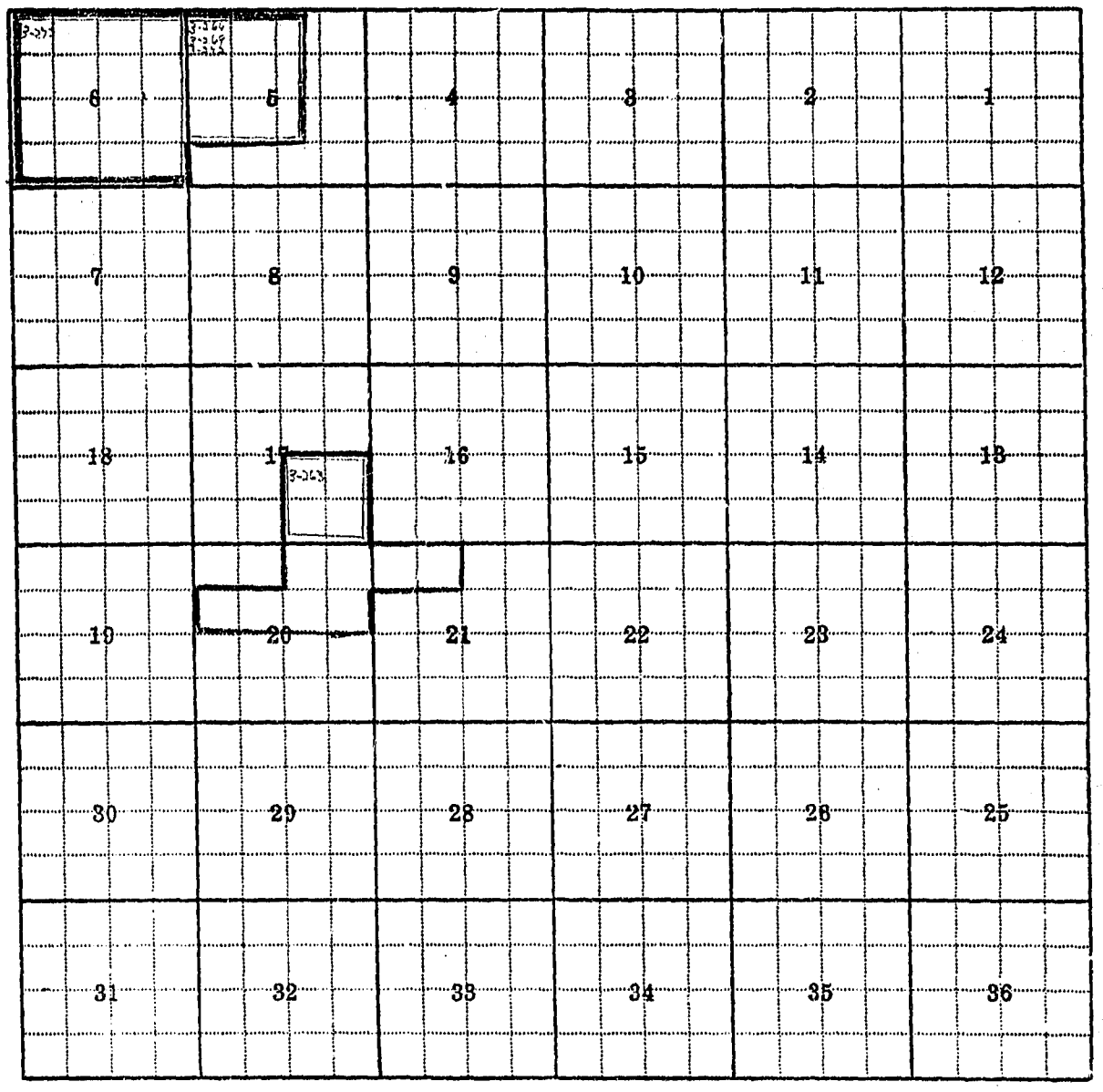

Land Ownership

F-1-A

County RICHLAND T. 25N R. 56E Plat No. 26

Farm Checked: Date 6/21/69

MONTANA WATER RESOURCES BOARD

Water Resources Survey

Photo No. 3 HH-141

By NORM RINEHART

Legal Land Owner EARL T. MC COY Address CULBERTSON

Operator SAME Address

Water is delivered by:— 1. Private System; 2. Ditch Company; 3. State Project; 4. Federal Project; 5. Irrigation District

App. No. Decree No.	NAME OF APPROPRIATOR TO WHOM DECREED	NAME OF STREAM	Date App. Date Priority	Miner's Inches	In Use	NAME OF DITCH (Water Delivered By)	No.	R/F	Present Irr. Acres	Irrigable Acres
* D-153	FRANK & ALBERTA MC KNIGHT	HARDSCRABBLE CREEK	AUG-12-1913	8640	STOCK				—	—
				CUBIC INCHES PER SECOND						

NOTE: R—Denotes Regular Irrigation. F—Flood Irrigation.

Adequate Supply: Yes..... No..... Explain.....

Remarks DAM

* P.O.D. NW SW SEC 7 T 25N R 56E

River Basin MISSOURI

Also in: Plat No.	Twp.	Rge.	Plat No.	Twp.	Rge.	Plat No.	Twp.	Rge.
Plat No.	Twp.	Rge.	Plat No.	Twp.	Rge.	Plat No.	Twp.	Rge.

Information From:

MRS. EARL MC COY



Land Ownership

F-1-A

County RICHLAND

T 25 N R 56 E Plat No 26

Farm Checked: Date 6/10/69

MONTANA WATER RESOURCES BOARD

Water Resources Survey

Photo No. 3HH-111 3HH-15 3HH-108

By NORM. RINEHART

Legal Land Owner OAKLEY DAYTON Address SIDNEY

Operator: RAY FETTIG Address SIDNEY

Water is delivered by:— 1. Private System; 2. Ditch Company; 3. State Project; 4. Federal Project; 5. Irrigation District

App. No. Decree No.	NAME OF APPROPRIATOR TO WHOM DECREED	NAME OF STREAM	Date App. Date Priority	Miner's Inches	In Use	NAME OF DITCH (Water Delivered by)	No.	R/F	Present Irr. Acres	Irrigable Acres
* 1-243	MARTINE GILBERTSON	CHERRY COULEE	MAY 12-09	200	STOCK	(PT)			—	—

NOTE: R—Denotes Regular Irrigation. F—Flood Irrigation.

Adequate Supply: Yes..... No..... Explain.....

Remarks

* P.O.D. IN SW/NW SE - SEC. 22 T 25 N R 56 E

River Basin MISSOURI

Also in: Plat No..... Twp..... Rge.....	Plat No..... Twp..... Rge.....	Plat No..... Twp..... Rge.....
Plat No..... Twp..... Rge.....	Plat No..... Twp..... Rge.....	Plat No..... Twp..... Rge.....

Information From: RAY FETTIG

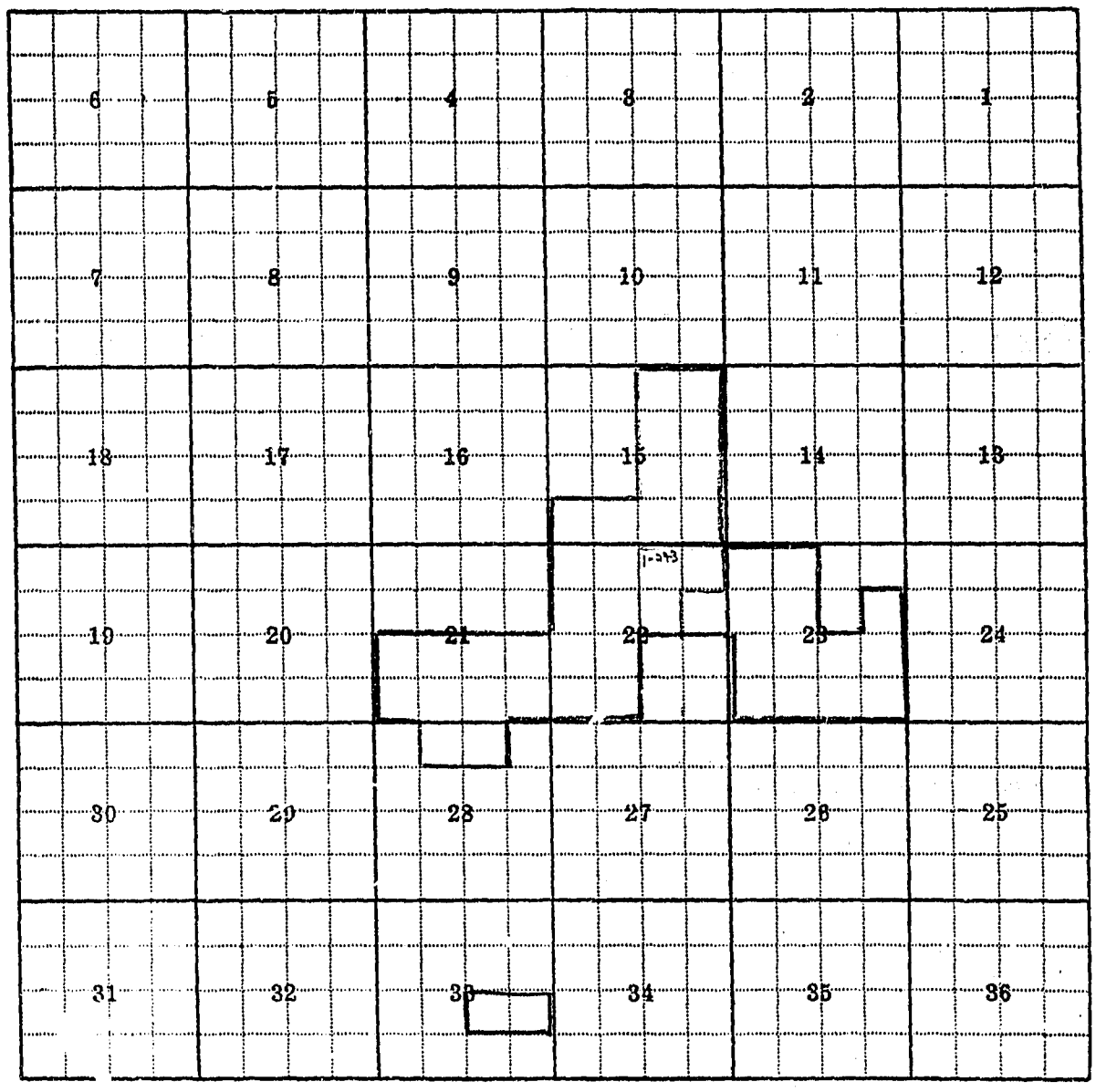

Land Ownership _____

_____

_____

F-1-A

County RICHLAND

T 25N R 56E Plat No. 26

Farm Checked: Date 6/10/69

MONTANA WATER RESOURCES BOARD

Water Resources Survey

Photo No. 3HH-111

By NORM RINEHART

Legal Land Owner JOSEPH LOUGHAM Address CHICAGO - ILL.

Operator RAY FETTIG Address SIDNEY

Water is delivered by:— 1. Private System; 2. Ditch Company; 3. State Project; 4. Federal Project; 5. Irrigation District

App. No. Decree No.	NAME OF APPROPRIATOR TO WHOM DECREED	NAME OF STREAM	Date App. Date Priority	Miner's Inches	In Use	NAME OF DITCH (Water Delivered By)	No.	R/F	Present Irr. Acres	Irrigable Acres
* 1-243	MARTINE - GILBERTSON	CHERRY COULEE	MAY 10-09	200	STOCK	(PR)			—	—

NOTE: R—Denotes Regular Irrigation. F—Flood Irrigation.

Adequate Supply: Yes..... No..... Explain.....

Remarks

* FROM NWSE - SEC 22 T25N R56E

River Basin MISSOURI

Also in: Plat No.	Twp.	Rge.	Plat No.	Twp.	Rge.	Plat No.	Twp.	Rge.
Plat No.	Twp.	Rge.	Plat No.	Twp.	Rge.	Plat No.	Twp.	Rge.

Information From: RAY FETTIG

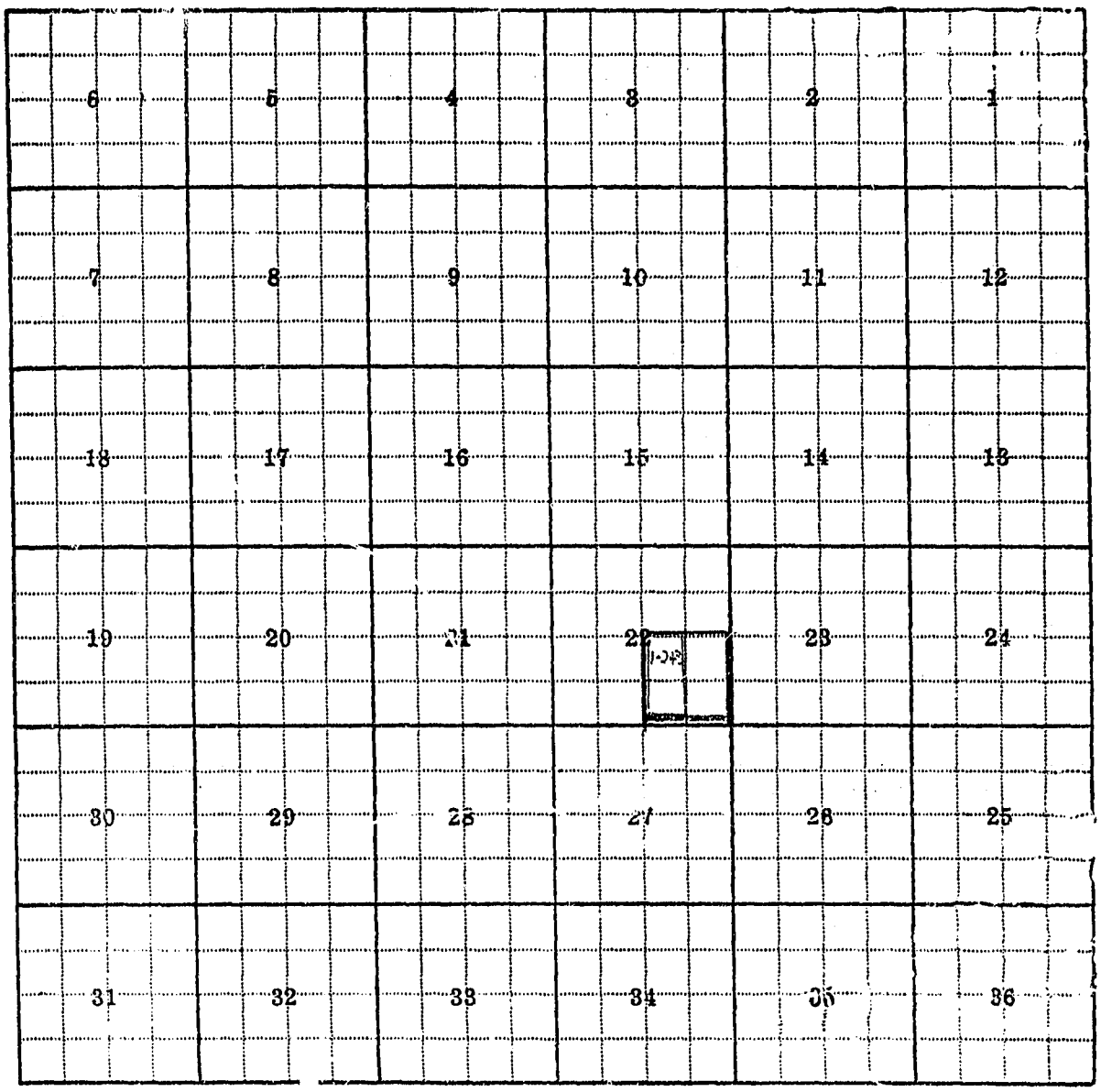

Land Ownership

F-1-A

County RICHLAND
RE CHECKED – 8-20-69 JR EW
Farm Checked: Date 6/30/69
By NORM RINEHART

T 25N R 56E Plat No. 36
Photo No. 3HH-15 – 3HH-17
3HH-109

MONTANA WATER RESOURCES BOARD

Water Resources Survey

Legal Land Owner EYVIND & FRANCES WICK Address SIDNEY

Operator WAYNE WICK Address SIDNEY

Water is delivered by:— (1) Private System; 2. Ditch Company; 3. State Project; 4. Federal Project; 5. Irrigation District

App. No. Decree No.	NAME OF APPROPRIATOR TO WHOM DECREED	NAME OF STREAM	Date App. Date Priority	Miner's Inches	In Use	NAME OF DITCH (Water Delivered By)	No.	R/F	Present Irr. Acres	Irrigable Acres
* USE	EYVIND & FRANCES WICK	BRANCH FIRST HAY CREEK	1952	ALL	NO				—	—
TWO	POD'S NESE & NW4	SEC- 25								

NOTE: R—Denotes Regular Irrigation. F—Flood Irrigation.

Adequate Supply: Yes..... No..... Explain.....

Remarks

DIKES BUILT BY SCS 1952

WICK FLOOD DIKES WITH 18" GATE CONTROL ON EACH DIKE.
WICK CLAIMS TO FLOOD 20 ACRES IN NESE SEC. 25 EVERY YEAR AND A MINIMUM OF 35 ACRES EVERY YEAR DUE TO 55 ACRES IN THE NW4 SEC. 25
THIS SYSTEM WAS PUT IN BY S.C.S. FOR BENEFICIAL USE OF WATER

River Basin YELLOWSTONE

Also in: Plat No. Twp. Rge.	Plat No. Twp. Rge.	Plat No. Twp. Rge.
Plat No. Twp. Rge.	Plat No. Twp. Rge.	Plat No. Twp. Rge.

Information From:
WAYNE WICK

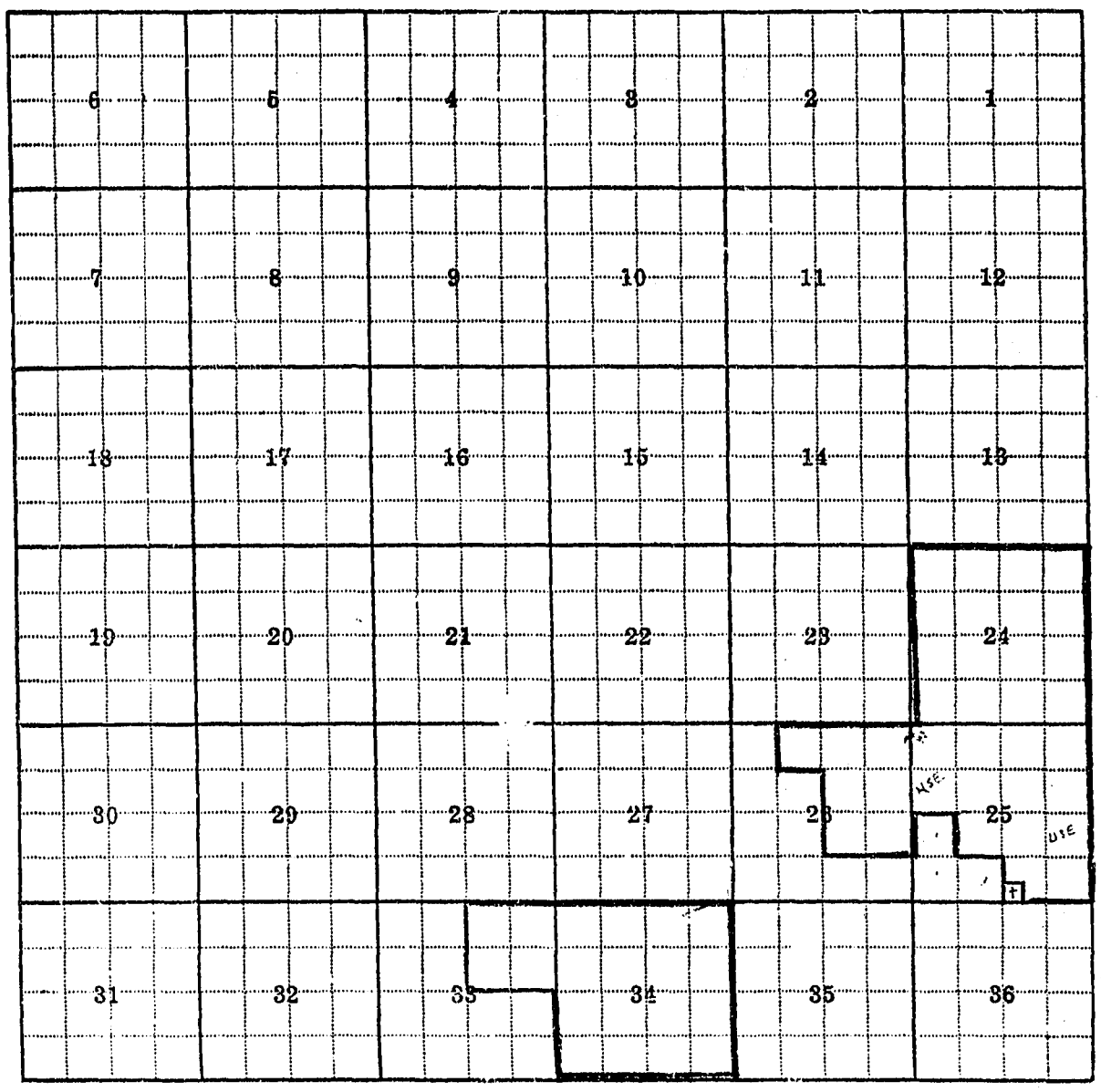

Land Ownership.....

F-1-A

County Richland

T 24 N R 57 E Plat No. 27

Farm Checked: Date 1-25-1962

MONTANA WATER RESOURCES BOARD

Water Resources Survey

Photo No. 6-7/14-24, 2-14-202

By Bryan Walla

2-14-[illegible]-26

Legal Land Owner Dora Baue Address

Operator Donald L. Baue Address RT 1 Fairview Mont

Water is delivered by:— (1) Private System; 2. Ditch Company 3. State Project; 4. Federal Project; 5. Irrigation District

App. No. Decree No.	NAME OF APPROPRIATOR TO WHOM DECREED	NAME OF STREAM	Date App. Date Priority	Miner's Inches	In Use	NAME OF DITCH (Water Delivered By)	No.	R/F	Present Irr. Acres	Irrigable Acres
* USE	DORA BAUE	BAUE COULEE	6-1-1959	ALL	YES	Baue's Flood Dikes	1	F	22	—
		P.O.D.-SWSW SEC. 21								
3-142	FRANK HARDY	NORTH FORK OF HAY CREEK	11-1-1933	800	NO (PT)				—	—
		P.O.D.-NWNE SEC. 21								
		FIRST								

NOTE: R—Denotes Regular Irrigation. F—Flood Irrigation.

Adequate Supply: Yes..... No..... Explain.....

Remarks.....

River Basin Yellowstone

Also in: Plat No. Twp. Rge.	Plat No. Twp. Rge.	Plat No. Twp. Rge.
Plat No. Twp. Rge.	Plat No. Twp. Rge.	Plat No. Twp. Rge.

Information From:

Donald Baue

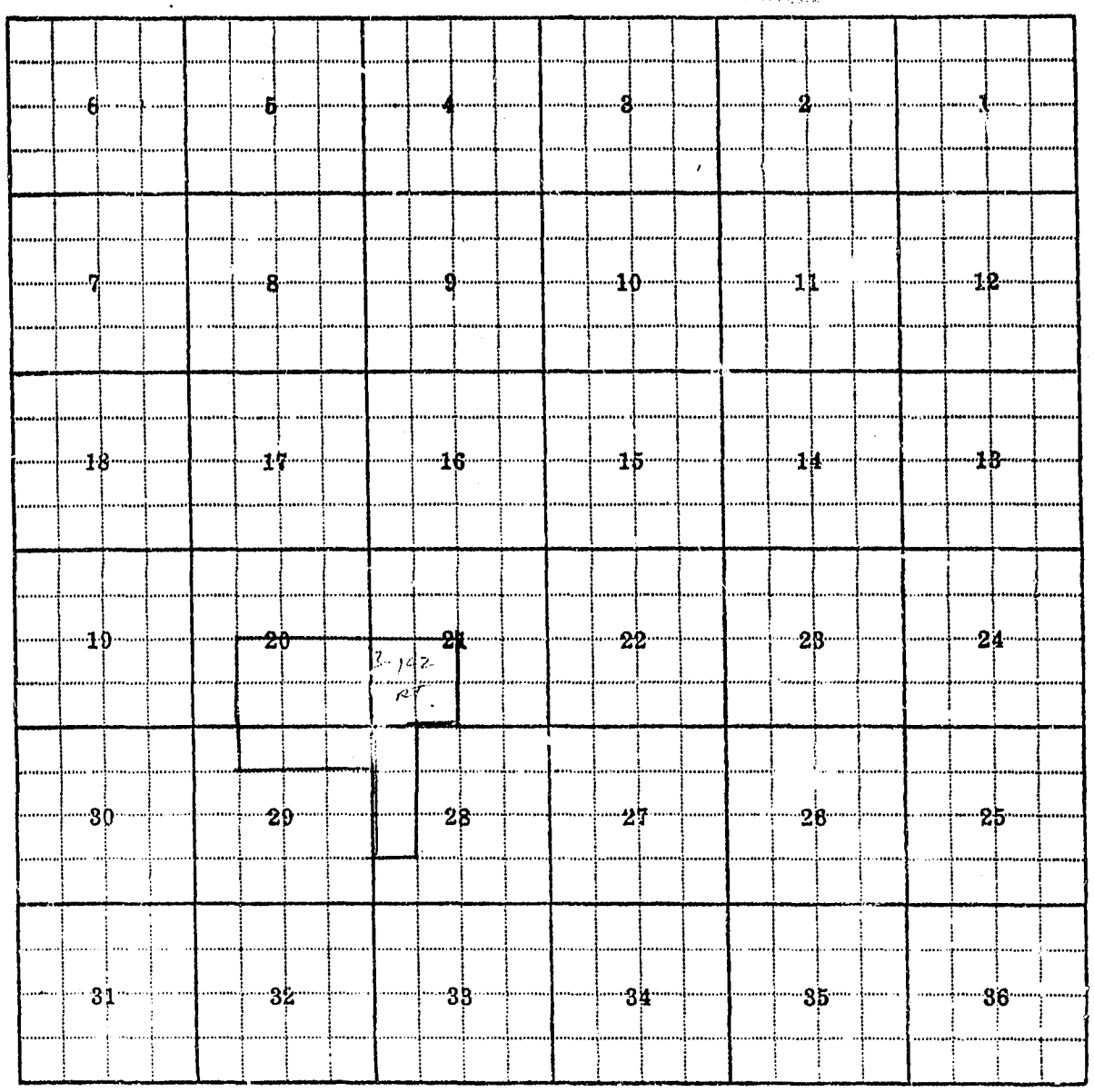

Land Ownership.....

F-1-A

County Richland

T. 25N R 57E Plat No. 27

Farm Checked: Date 6-18-67

Photo No. 6HH-24, 2HH-200

By Bjarne Walla

MONTANA WATER RESOURCES BOARD

Water Resources Survey

Legal Land Owner Raymond & Grace Norby Address Mt. Flannery, Mont.

Operator SAME Address

Water is delivered by:— (1.) Private System; 2. Ditch Company; 3. State Project; 4. Federal Project; 5. Irrigation District

App. No. Decree No.	NAME OF APPROPRIATOR TO WHOM DECREED	NAME OF STREAM	Date App. Date Priority	Miner's Inches	In Use	NAME OF DITCH (Water Delivered By)	No.	R/F	Present Irr. Acres	Irrigable Acres
* 3-139	Frank Hardy	North Fork of Hay Creek (First) P.O.D.- SESE SEC. 16	Nov 1, 1933	800	YES	NORBY DAMS & DITCH	1	F	68 —	Rx 8*
** 3-142	Frank Hardy	North Fork of Hay Creek (First) P.O.D.- NWNE SEC. 21	1-1-73	800	YES (PT)					

NOTE: R—Denotes Regular Irrigation. F—Flood Irrigation.

Adequate Supply: Yes..... No..... Explain.....

Remarks

* Rx BECAUSE LAND IS BECOMING ALKALINE.
now known as North Fork of 1st Hay Creek

River Basin Yellowstone

Also in: Plat No.	Twp.	Rge.	Plat No.	Twp.	Rge.	Plat No.	Twp.	Rge.
Plat No.	Twp.	Rge.	Plat No.	Twp.	Rge.	Plat No.	Twp.	Rge.

Information From: Raymond Norby

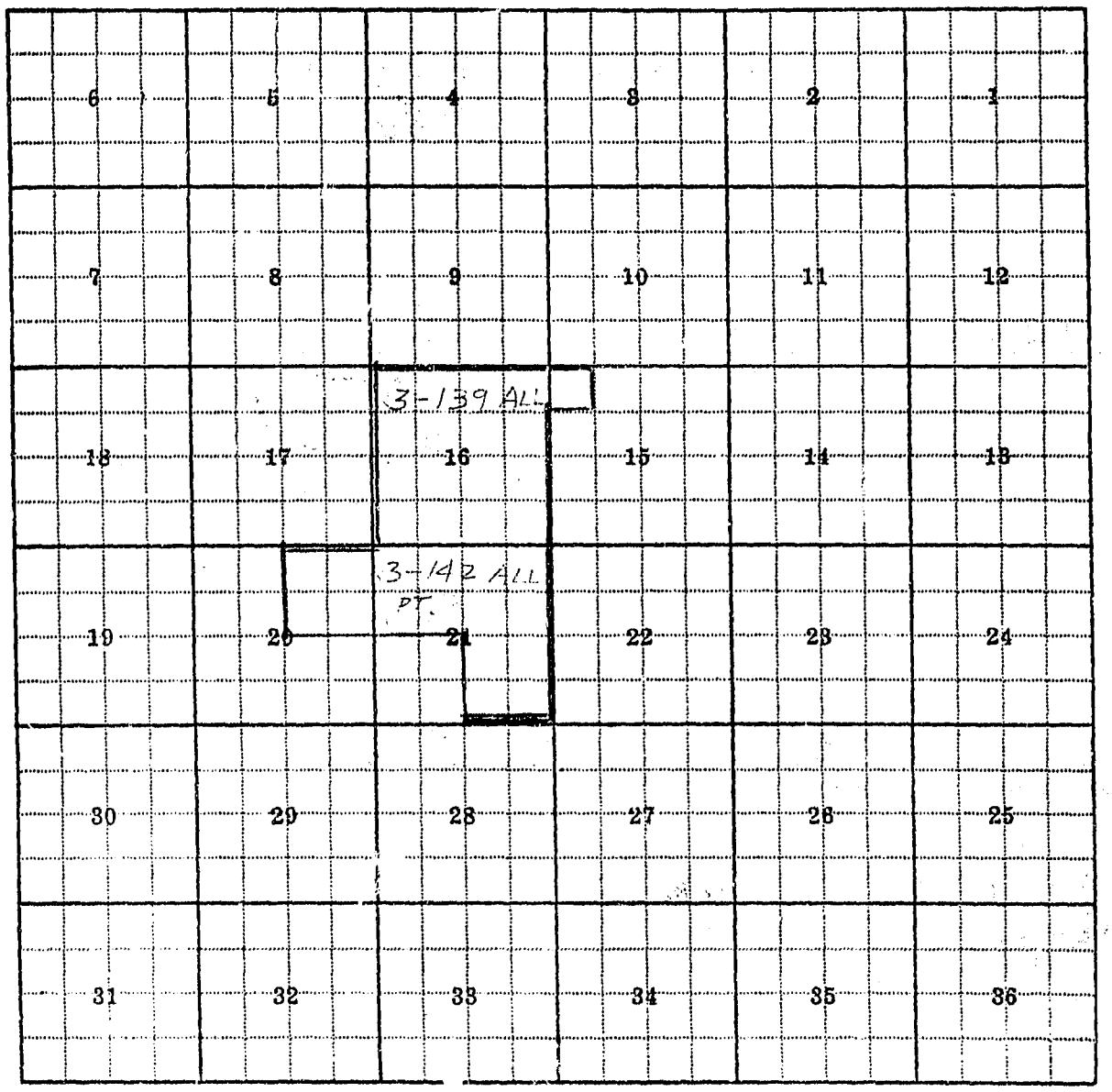

Land Ownership .....

F-1-A

County Richland

T. 25N R. 57E Plat No. 27

Farm Checked: Date 6-10-67

MONTANA WATER RESOURCES BOARD

Water Resources Survey

Photo No. 2-HH-202, 6-HH-26

By Ryanne Walla

Legal Land Owner Edward Lewis Address R.T-1, Fairview Mont.

Operator Address

Water is delivered by:— 1) Private System; 2. Ditch Company; 3. State Project; 4. Federal Project; 5. Irrigation District

App. No. Decree No.	NAME OF APPROPRIATOR TO WHOM DECREED	NAME OF STREAM	Date App. Date Priority	Miner's Inches	In Use	NAME OF DITCH (Water Delivered By)	No.	R/F	Present Irr. Acres	Irrigable Acres
3-134	William Lewis	Hay Creek	11-28-34	2000	yes	Lewis Dam Flood IRR	1	F	60	—
1-146	William Lewis	Main Hay Creek	1-11-1888	2000	stock					

NOTE: R—Denotes Regular Irrigation. F—Flood Irrigation.

Adequate Supply: Yes..... No..... Explain.....

Remarks

* [illegible] these two rights are on the same creek. It is a Trib of Frost [illegible]

River Basin Yellowstone

Also in: Plat No. 26 Twp. 24N Rge. 57E	Plat No. ..... Twp. ..... Rge.	Plat No. ..... Twp. ..... Rge. .....
Plat No. ..... Twp. ..... Rge.	Plat No. ..... Twp. ..... Rge.	Plat No. ..... Twp. ..... Rge. .....

Information From:

Edward Lewis

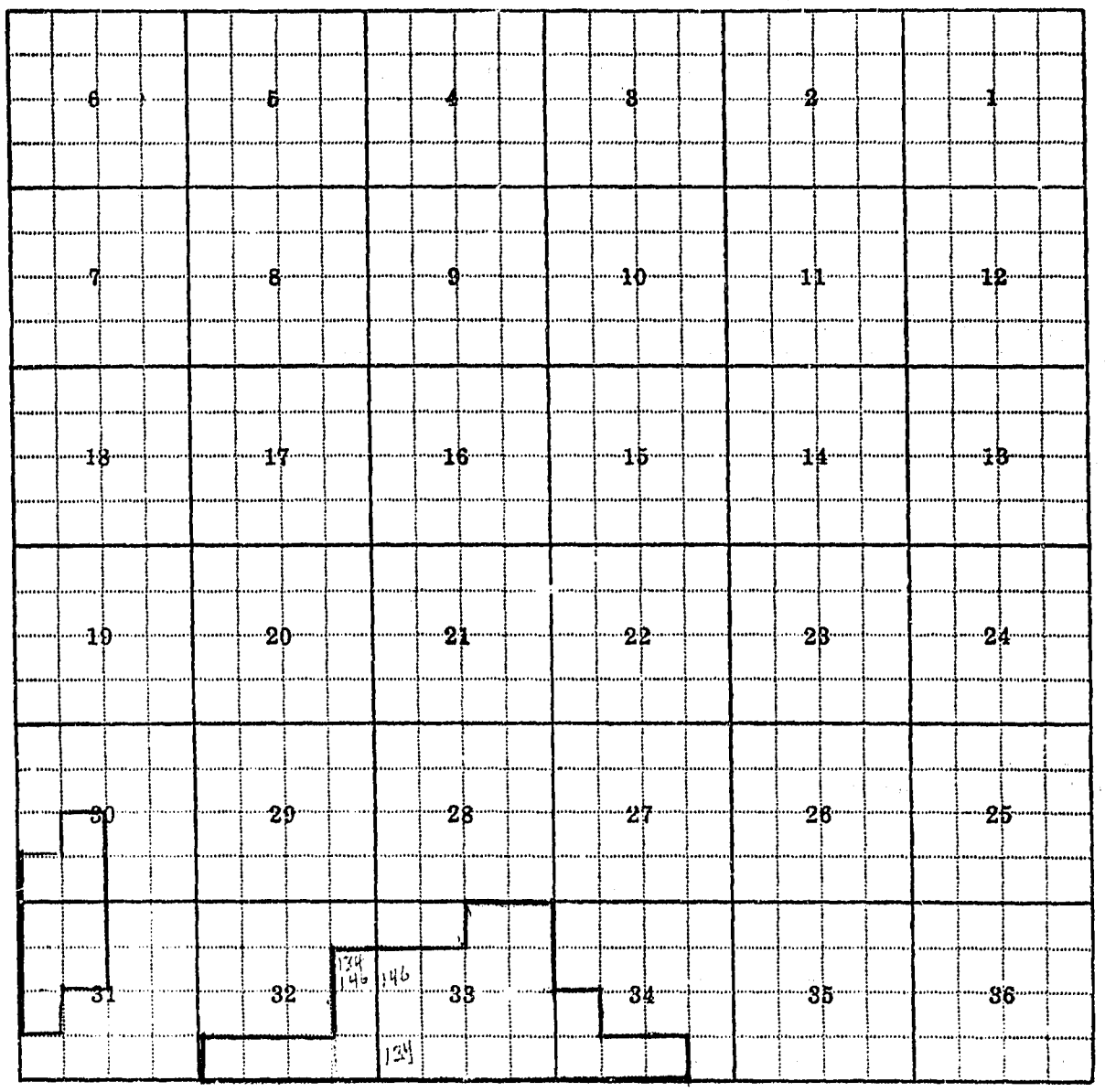

Land Ownership

F-1-A

County Richland

T 25 N R 57 E Plat No. 27

Farm Checked: Date 6-12-69

MONTANA WATER RESOURCES BOARD

Water Resources Survey

Photo No. 2 H H 200, 2-HH-202

By Ryanne Walla

Legal Land Owner Vernon Gardner Address RT. 1 Fairview Mont

Operator Same Address

Water is delivered by:— 1. Private System; 2. Ditch Company; 3. State Project; 4. Federal Project; 5. Irrigation District

App. No. Decree No.	NAME OF APPROPRIATOR TO WHOM DECREED	NAME OF STREAM	Date App. Date Priority	Miner's Inches	In Use	NAME OF DITCH (Water Delivered By)	No.	R/F	Present Irr. Acres	Irrigable Acres
1-216	Henry B. Doyle	Certain Branch of	408	500	No				—	—
		Hay Creek								
		P.O.D. — NWSW SEC. 25								
		T 25N - R 56E								

NOTE: R—Denotes Regular Irrigation. F—Flood Irrigation.

Adequate Supply: Yes..... No..... Explain.....

Remarks

* Neighbor

River Basin Yellowstone

Also in: Plat No..... Twp..... Rge.....	Plat No..... Twp..... Rge.....	Plat No..... Twp..... Rge.....
Plat No..... Twp..... Rge.....	Plat No..... Twp..... Rge.....	Plat No..... Twp..... Rge.....

Information From:

* Edward Lewis

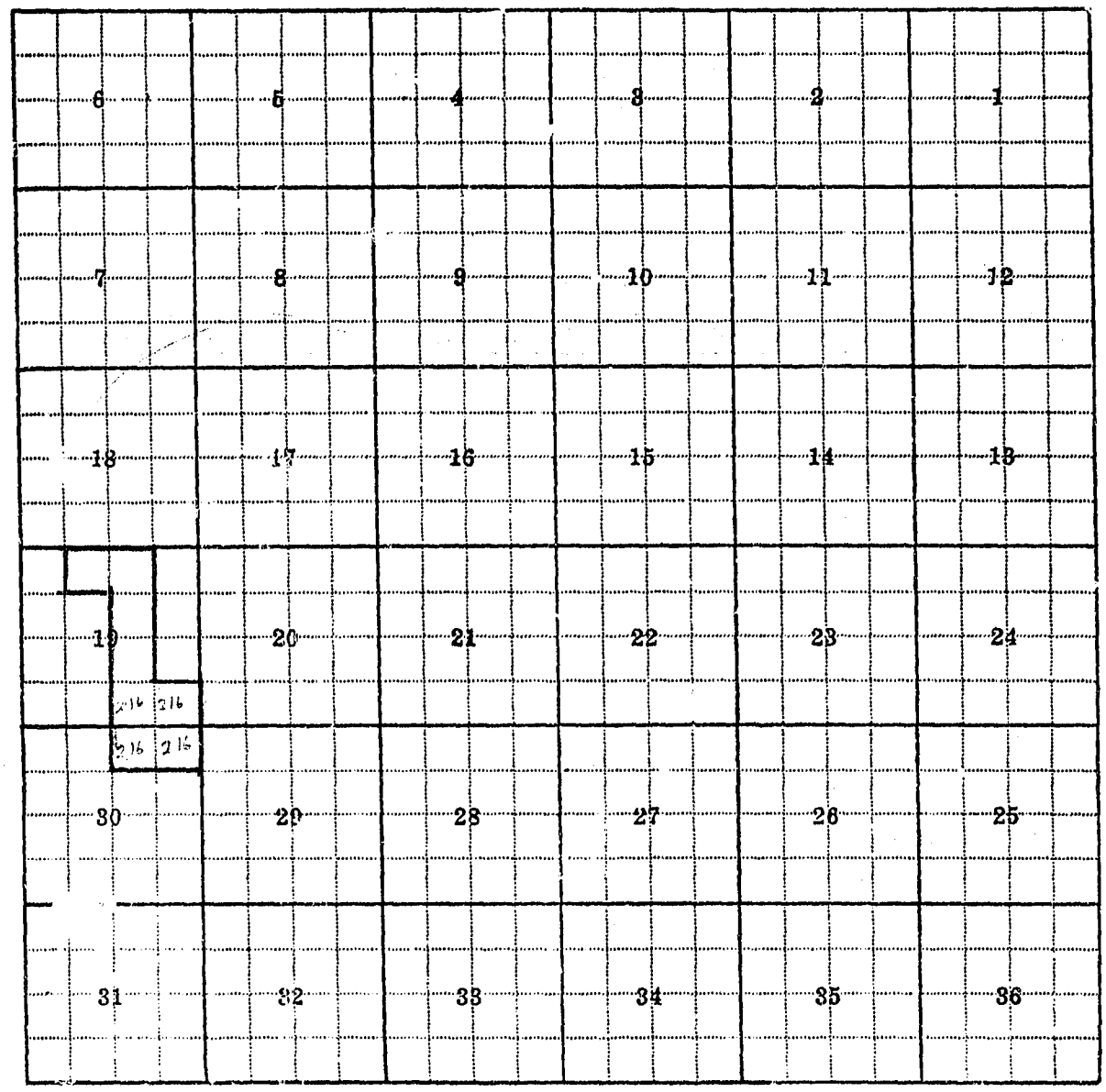

Land Ownership