6	5	4	3	2	1
7	8	9	10	11	12
18	17	16	15	14	13
19	20	21	22	23	24
30	29	28	27	26	25
31	32	33	34	35	36

Land Ownership.....

.....

.....

5
27N53E

F-1-A

County RICHLAND

T 27N R 53E Plat No. 5

Farm Checked: Date 8-29-1969

By D. SMITH

MONTANA WATER RESOURCES BOARD
Water Resources Survey

Photo No. 3HH-233, 3HH-235
3HH-225 & 5HH-66

Legal Land Owner PETE P. & CLARA S. RUFFATTO Address BROCKTON

Operator ORIEN L. PATCH Address BROCKTON

Water is delivered by:— 1. Private System; 2. Ditch Company; 3. State Project; 4. Federal Project; 5. Irrigation District

App. No. Decree No.	NAME OF APPROPRIATOR TO WHOM DECREED	NAME OF STREAM	Date App. Date Priority	Miner's Inches	In Use	NAME OF DITCH (Water Delivered By)	No.	R/F	Present Irr. Acres	Irrigable Acres
2-174	JOHN H. SIMPSON	COW COULEE	11-8-1912	2.00	IND				—	—
2-173	JOHN H. SIMPSON	SMYTHE CREEK OR COULEE	11-10-1912	2.00	IND				—	—
1-229	J. G. WHITLETON	EAST CHARLIE CREEK	11-15-1908	2.000 inches	STOCK(PI)				—	—
	[illegible]	[illegible]								
1-232	JOHN G. SIMPSON	CHARLIE CREEK	12-2-1908	.600 inches	STOCK(PI)				—	—
	[illegible]	[illegible]								

NOTE: R—Denotes Regular Irrigation. F—Flood Irrigation.

Adequate Supply: Yes..... No..... Explain.....

Remarks.....

River Basin MISSOURI

Also in: Plat No. 1 Twp. 28N Rge. 53E	Plat No. Twp. Rge.	Plat No. Twp. Rge.
Plat No. Twp. Rge.	Plat No. Twp. Rge.	Plat No. Twp. Rge.

Information From:
FIELD SURVEY &
MRS. WILLIAM RALSTON
(NEIGHBOR

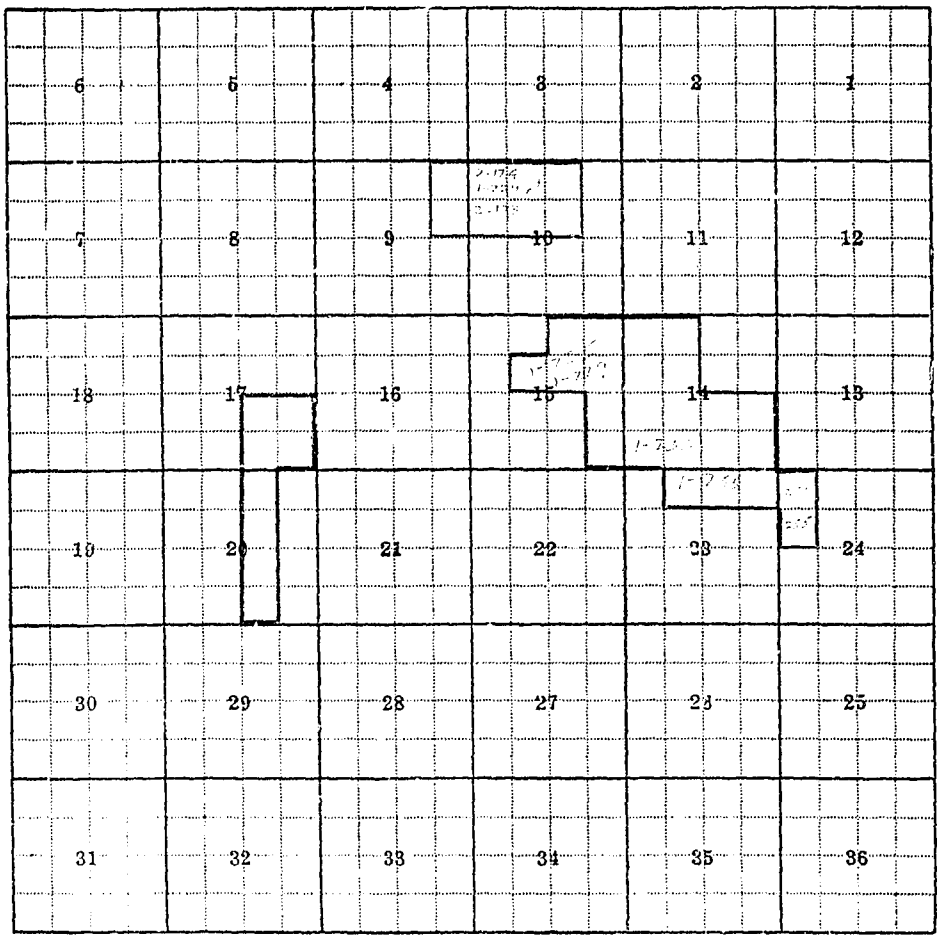

Land Ownership .....

.....

.....

F-1-A

County RICHLAND

T 27N R 52E Plat No. 5

Farm Checked: Date 8-27-1969

MONTANA WATER RESOURCES BOARD

Water Resources Survey

Photo No. 2HH-227

By D. Smith

3HH-233

Legal Land Owner PAUL S. PATCH C/O ORIEN L. & MARIA PATCH Address

Operator ORIEN PATCH Address BRIDGETON

Water is delivered by:— 1. Private System; 2. Ditch Company; 3. State Project; 4. Federal Project; 5. Irrigation District

Apr. No. Decree No.	NAME OF APPROPRIATOR TO WHOM DECREED	NAME OF STREAM	Date App. Date Priority	Miner's Inches	In Use	NAME OF DITCH (Water Delivered By)	No.	R/F	Present Irr. Acres	Irrigable Acres
1-229	A. G. MIDDLETON	EAST CHARLIE CREEK	11-16-1908	200 INCHES	N/A(PI)				—	—

NOTE: R—Denotes Regular Irrigation. F—Flood Irrigation.

Adequate Supply: Yes..... No..... Explain.....

Remarks.....

* PATCH [illegible]

River Basin MISSOURI

Also in: Plat No. Twp. Rge.	Plat No. Twp. Rge.	Plat No. Twp. Rge.
Plat No. Twp. Rge.	Plat No. Twp. Rge.	Plat No. Twp. Rge.

Information From:

* FIELD SURVEY & MRS. WILLIAM RALSTON

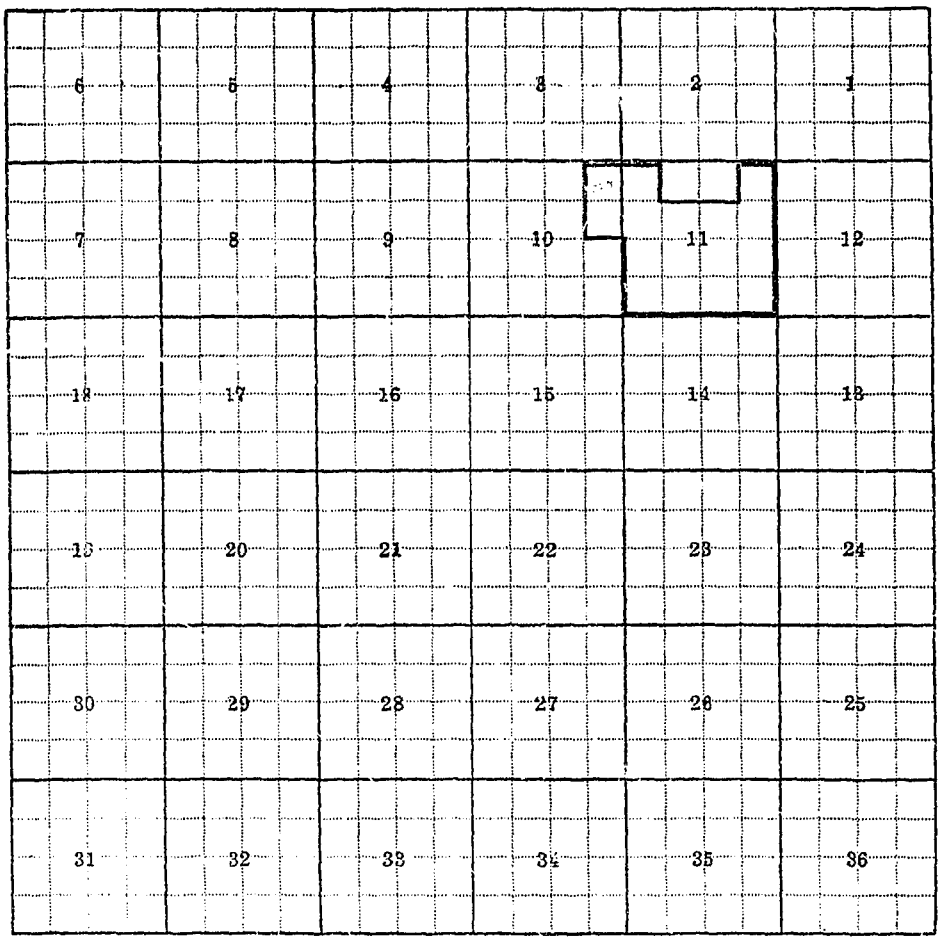

Land Ownership.....

F-1-A

County Richland

T 27N R 53E Plat No. 5

Farm Checked: Date 8-29-1969

MONTANA WATER RESOURCES BOARD

Water Resources Survey

Photo No. 5HH-68

By D. Smith

Legal Land Owner Frank Bertino et al

Address Culbertson

Operator Earl L. Hatch

Address Froid

Water is delivered by:— 1. Private System; 2. Ditch Company; 3. State Project; 4. Federal Project; 5. Irrigation District

App. No. Decree No.	NAME OF APPROPRIATOR TO WHOM DECREED	NAME OF STREAM	Date App. Date Priority	Miner's Inches	In Use	NAME OF DITCH (Water Delivered By)	No.	R/F	Present Irr. Acres	Irrigable Acres
3-150	Jas. Duffotto	Missouri River	10-1-1935	1,000	NO (PT)				—	—

NOTE: R—Denotes Regular Irrigation. F—Flood Irrigation.

Adequate Supply: Yes ..... No ..... Explain .....

Remarks .....

River Basin Missouri

Also in: Plat No. ..... Twp. ..... Rge.	Plat No. ..... Twp. ..... Rge.	Plat No. ..... Twp. ..... Rge. .....
Plat No. ..... Twp. ..... Rge.	Plat No. ..... Twp. ..... Rge.	Plat No. ..... Twp. ..... Rge. .....

Information From: FIELD SURVEY & JEAN BIDEGARAY (NEIGHBOR)



Land Ownership .....

.....

.....

F-1-A

County RICHLAND

T. 27N R. 53E Plat No. 5

Farm Checked: Date 8-28-1969

MONTANA WATER RESOURCES BOARD

Water Resources Survey

Photo No. 3HH-223

By D. Smith

3HH-225 & 3HH-227

Legal Land Owner HARRY FOSS Address BROCKTON

Operator [illegible] Address

Water is delivered by:— 1. Private System; 2. Ditch Company; 3 State Project; 4. Federal Project; 5. Irrigation District

App. No. Decree No.	NAME OF APPROPRIATOR TO WHOM DECREED	NAME OF STREAM	Date App. Date Priority	Miner's Inches	In Use	NAME OF DITCH (Water Delivered By)	No.	R/F	Present Irr. Acres	Irrigable Acres
1-233	MAMIE J. CURRAN	CURRAN COULEE	6-20-1905	160	[illegible]				—	—
	P.O. B. NE SE SEC. 25 T 27 N [illegible]			[illegible]						

NOTE: R—Denotes Regular Irrigation. F—Flood Irrigation.

Adequate Supply: Yes..... No..... Explain.....

Remarks.....

River Basin MISSOURI

Also in: Plat No. 1 Twp. 28N Rge. 53E	Plat No. ..... Twp. ..... Rge.	Plat No. ..... Twp. ..... Rge. .....
Plat No. ..... Twp. ..... Rge.	Plat No. ..... Twp. ..... Rge.	Plat No. ..... Twp. ..... Rge. .....

Information From:

MRS. HARRY FOSS

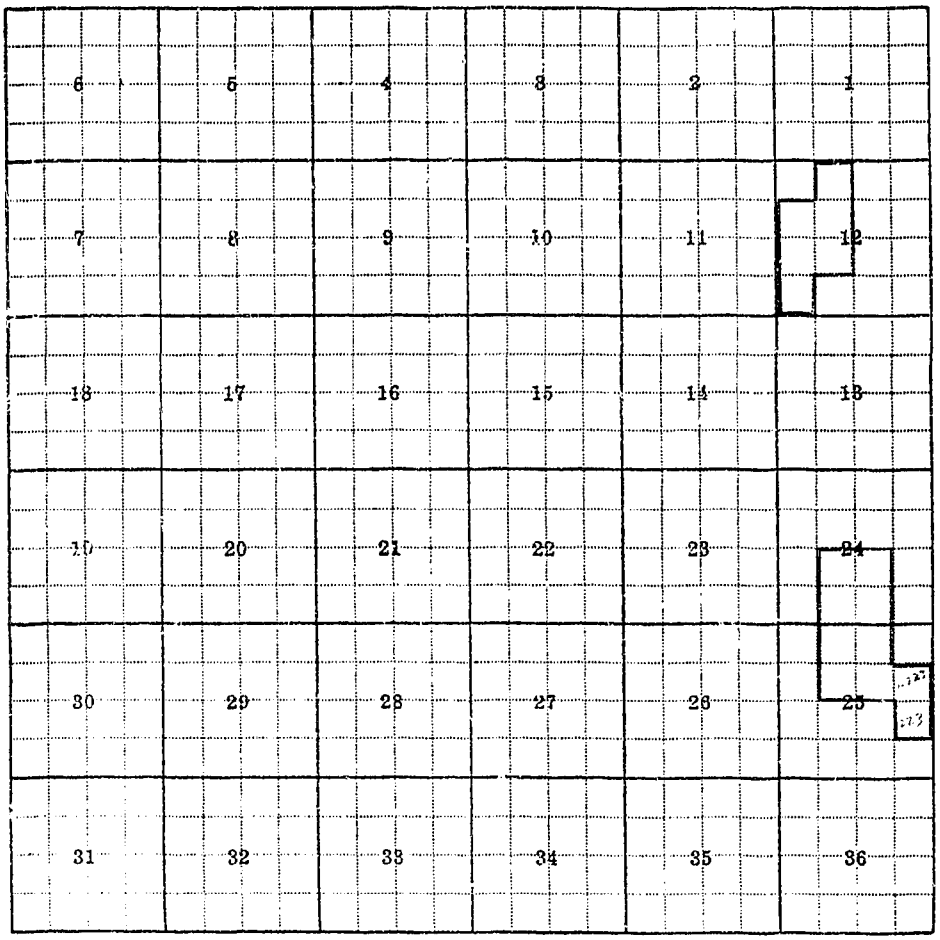

Land Ownership .....

.....

.....

F-1-A

County RICHLAND

T 27N R 53E Plat No. 5

Farm Checked: Date 8-26-1969

MONTANA WATER RESOURCES BOARD

Water Resources Survey

Photo No. 3HH-233

5HH-66

By D. Smith

Legal Land Owner U. S. A Address

Operator JEAN & MARY LOU BIDEGARAY Address BROCKTON, MONT.

Water is delivered by:— 1. Private System; 2. Ditch Company; 3. State Project; 4. Federal Project; 5. Irrigation District

App. No. Decree No.	NAME OF APPROPRIATOR TO WHOM DECREED	NAME OF STREAM	Date App. Date Priority	Miner's Inches	In Use	NAME OF DITCH (Water Delivered By)	No.	R/F	Present Irr. Acres	Irrigable Acres
1-229	A. G. MIDDLETON	EAST CHARLIE CREEK	1-16-1908	2.00	NS (PT)				—	—

NOTE. R—Denotes Regular Irrigation. F—Flood Irrigation.

Adequate Supply: Yes..... No..... Explain.....

Remarks.....

River Basin MISSOURI

Also in: Plat No.	Twp.	Rge.	Plat No.	Twp.	Rge.	Plat No.	Twp.	Rge.
Plat No.	Twp.	Rge.	Plat No.	Twp.	Rge.	Plat No.	Twp.	Rge.

Information From:

JEAN BIDEGARAY

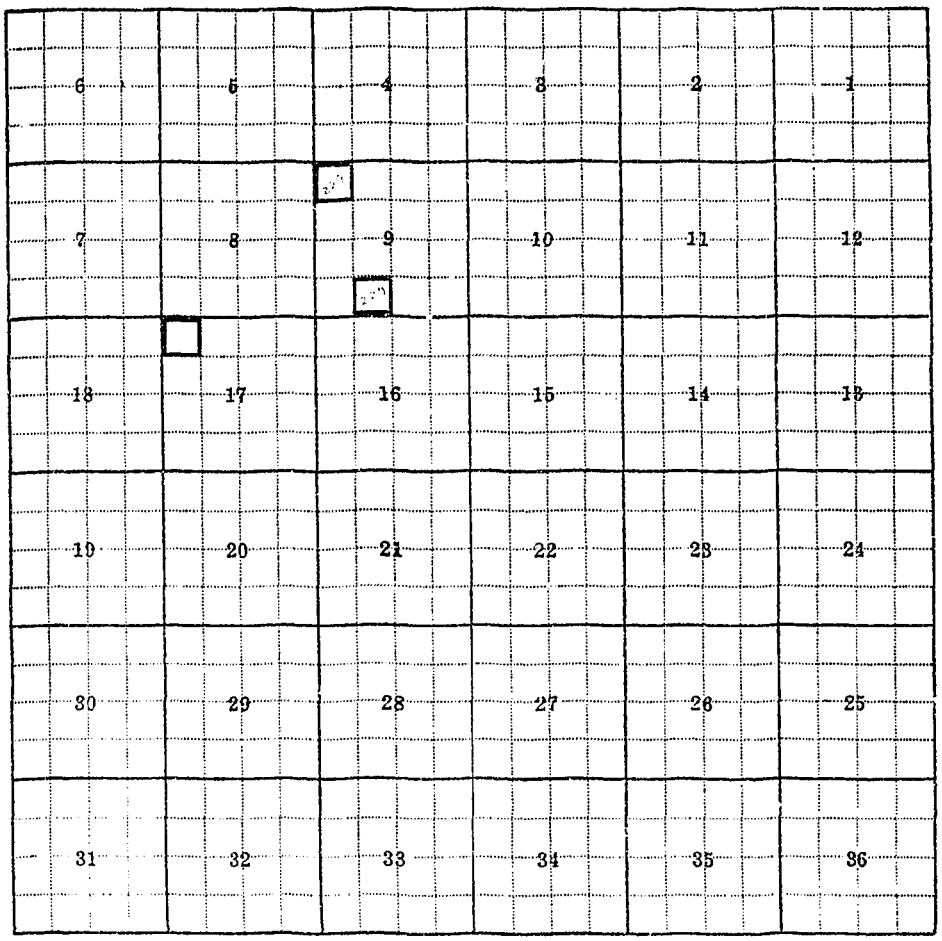

Land Ownership .....

F-1-A

County RICHLAND

T. 27N R. 52E Plat No. 5

Farm Checked: Date 8-28-1968

Photo No. [illegible]

By [illegible]

MONTANA WATER RESOURCES BOARD

Water Resources Survey

Legal Land Owner STATE Address

Operator PETE BUFFATTO Address FRECKTON

Water is delivered by:— 1. Private System; 2. Ditch Company; 3. State Project; 4. Federal Project; 5. Irrigation District

App. No. Decree No.	NAME OF APPROPRIATOR TO WHOM DECREED	NAME OF STREAM	Date App. Date Priority	Miner's Inches	In Use	NAME OF DITCH (Water Delivered By)	No.	R/F	Present Irr. Acres	Irrigable Acres
1-229	A. G. MIDDLETON	EAST CHARLIE CREEK	11-16-1909	2000 INCHES	NF CDT				—	—

NOTE: R—Denotes Regular Irrigation. F—Flood Irrigation.

Adequate Supply: Yes..... No..... Explain.....

Remarks.....

River Basin MISSOURI

Also in: Plat No. Twp. Rge.	Plat No. Twp. Rge.	Plat No. Twp. Rge.
Plat No. Twp. Rge.	Plat No. Twp. Rge.	Plat No. Twp. Rge.

Information From: FIELD SURVEY & MRS. WM. RALSTON

6	5	4	3	2	1
7	8	9	10	11	12
18	17	16	15	14	13
19	20	21	22	23	24
30	29	28	27	26	25
31	32	33	34	35	36

Land Ownership .....

F-1-A

County RICHLAND

T 27N R 53E Plat No. 5

Farm Checked: Date 6-28-1979

MONTANA WATER RESOURCES BOARD

Water Resources Survey

Photo No. 34H-225

By D. Smith

Legal Land Owner U.S.A. Address

Operator [illegible] Address [illegible]

Water is delivered by:— 1. Private System; 2. Ditch Company; 3. State Project; 4. Federal Project; 5. Irrigation District

App. No. Decree No.	NAME OF APPROPRIATOR TO WHOM DECREED	NAME OF STREAM	Date App. Date Priority	Miner's Inches	In Use	NAME OF DITCH (Water Delivered By)	No.	R/F	Present Irr. Acres	Irrigable Acres
3-93	ADELINE M. McDONOUGH	CHARLEY CREEK (EAST FORK)	6-24-1916	500	STOCK				—	—
	[illegible]	[illegible]								

NOTE: R—Denotes Regular Irrigation. F—Flood Irrigation.

Adequate Supply: Yes ..... No ..... Explain .....

Remarks .....

River Basin MISSOURI

Also in: Plat No. ..... Twp. ..... Rge.	Plat No. ..... Twp. ..... Rge.	Plat No. ..... Twp. ..... Rge. .....
Plat No. ..... Twp. ..... Rge.	Plat No. ..... Twp. ..... Rge.	Plat No. ..... Twp. ..... Rge. .....

Information From:

RAYMOND SCHMITZ (NEIGHBOR)

6	5	4	3	2	1
7	8	9	10	11	12
18	17	16	15	14	13
19	20	21	22	23	24
30	29	28	27	26	25
31	32	33	34	35	36

Land Ownership.....

F-1-A

County RICHLAND

Farm Checked: Date 8-20-1969

By [illegible]

T 27N R 53E Plat No. 5

Photo No. 3HH-223, 3HH-225, 3HH-237 & 3HH-235

MONTANA WATER RESOURCES BOARD

Water Resources Survey

Legal Land Owner STEPHEN OR RAYMOND W. SCHMITZ Address BROCKTON

Operator SAME Address

Water is delivered by:— 1. Private System; 2. Ditch Company; 3. State Project; 4. Federal Project; 5. Irrigation District

App. No. Decree No.	NAME OF APPROPRIATOR TO WHOM DECREED	NAME OF STREAM	Date App. Date Priority	Miner's Inches	In Use	NAME OF DITCH (Water Delivered By)	No.	R/F	Present Irr. Acres	Irrigable Acres
* 1-255	JOHN H. SIMPSON	CHARLIE CREEK	12-2-1907	1,000 INCHES	STOCKOFF				—	—
	P.O.D. — NW SE SEC. [illegible] T 27N - R 53E									

NOTE: R—Denotes Regular Irrigation. F—Flood Irrigation.

Adequate Supply: Yes ..... No ..... Explain .....

Remarks

* THIS CREEK IS ALSO KNOWN AS EAST CHARLIE CREEK.

River Basin MISSOURI

Information From: RAY SCHMITZ

Also in: Plat No. 1 Twp. 27N Rge. 53E	Plat No. ..... Twp. ..... Rge.	Plat No. ..... Twp. ..... Rge. .....
Plat No. ..... Twp. ..... Rge.	Plat No. ..... Twp. ..... Rge.	Plat No. ..... Twp. ..... Rge. .....

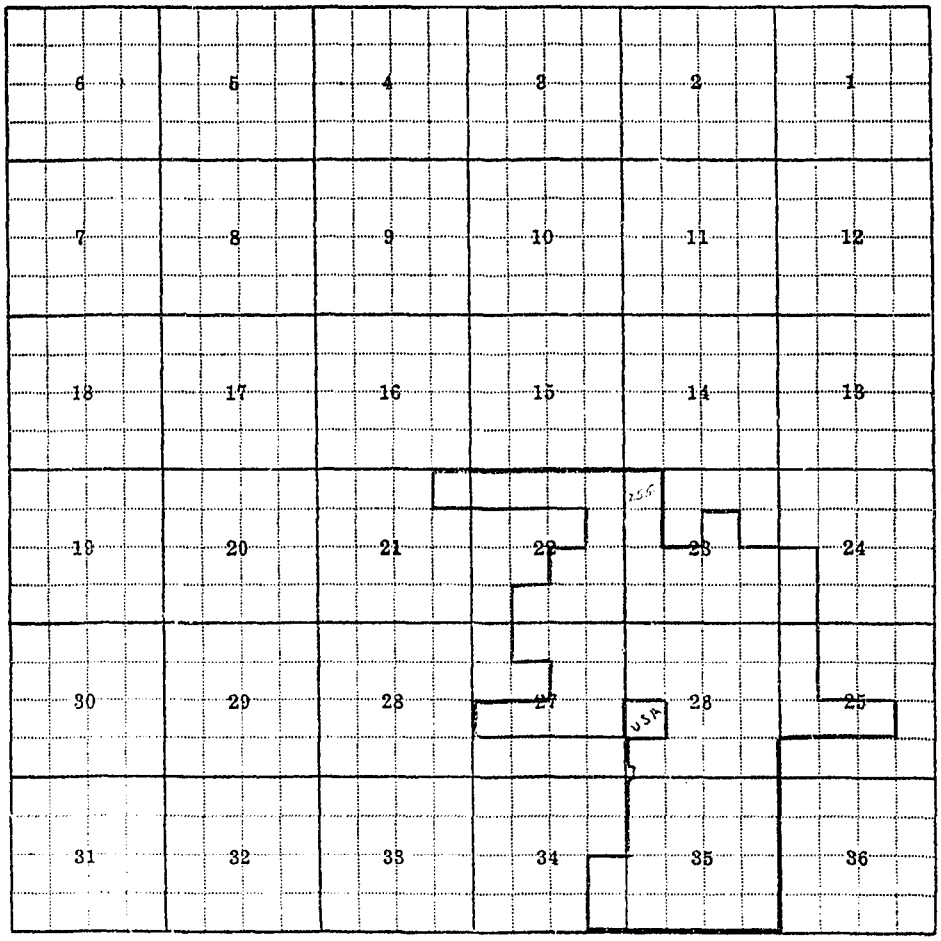

Land Ownership

F-1-A

County RICHLAND

T. 27N R. 53E Plat No. 5

Farm Checked: Date 8-28-1969

Photo No. 3HH-233

By L. S. H.

3HH-235 & 5HH-66

281253

MONTANA WATER RESOURCES BOARD

Water Resources Survey

Legal Land Owner WILLIAM & ESTER RALSTON Address BROCKTON

Operator Address

Water is delivered by:— (1) Private System; 2. Ditch Company; 3. State Project; 4. Federal Project; 5. Irrigation District

App. No. Decree No.	NAME OF APPROPRIATOR TO WHOM DECREED	NAME OF STREAM	Date App. Date Priority	Miner's Inches	In Use	NAME OF DITCH (Water Delivered By)	No.	R/F	Present Irr. Acres	Irrigable Acres
2-171	J. DUGART SIMPSON	WEST CHARLEY CREEK	11-11-1913	400 INCHES	STOCK				33	—
	PAR. SE SE SEC. 20	T 27N-R 53E								
2-172	J. DUGART SIMPSON	EAGLE NEST COULEE	11-11-1913	200 INCHES	STOCK				—	—
	PAR. NENE SEC 20	T 27N-R 53E								
2-40	ELLEN M. RALSTON	WEST CHARLIE CREEK	1911	600 INCHES	STOCK				—	—
	PAR. SE SE SEC. 21	T 27N-R 53E								
1-215	A. G. VIDDESTON	EAST CHARLIE CREEK	11-16-1906	2000 INCHES	STOCK(D)				—	—
	PAR. SENW SEC 15	T 27N-R 53E								
* 1-215	ANNA MC CORMICK	CHARLIE CREEK	1-25-1908	320	STOCK				—	—
	PAR. NESW SEC 10	T 27N-R 53E								
**	WILLIAM RALSTON	WEST CHARLIE CREEK SEC 10	Fall 1961	2000 GPM	YES	RALSTON WELL, PUMP & DITCHES	1	R	36 ✓	—
		T 27N-R 53E								

NOTE: R—Denotes Regular Irrigation. F—Flood Irrigation.

Adequate Supply: Yes..... No..... Explain.....

Remarks

* NILE

** GET RECORD WATER & OTHER INFORMATION FROM STATE OFFICE ON ALFALFA

281253 2000 G.P.M.

River Basin MISSOURI

Also in: Plat No. 1 Twp. 28N Rge. 53E	Plat No. ..... Twp. ..... Rge.	Plat No. ..... Twp. ..... Rge. .....
Plat No. ..... Twp. ..... Rge.	Plat No. ..... Twp. ..... Rge.	Plat No. ..... Twp. ..... Rge. .....

Information From: ESTER RALSTON

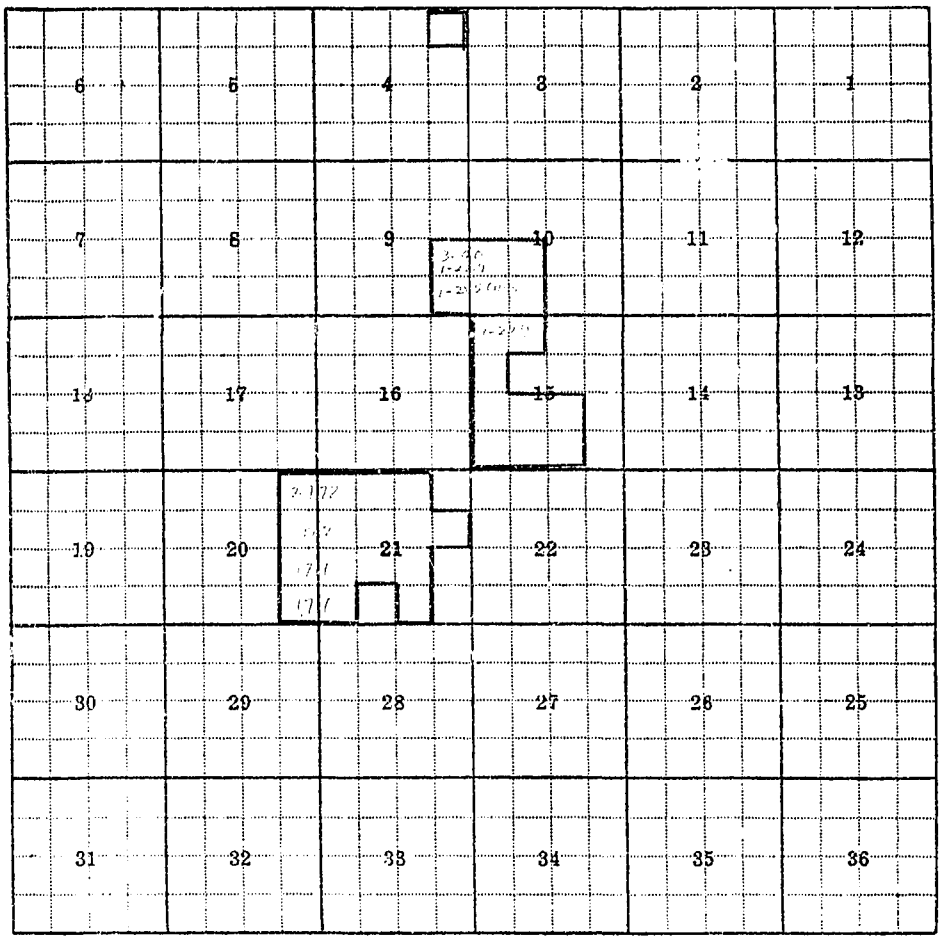

Land Ownership .....

.....

.....

F-1-A

County [illegible]

Farm Checked: Date [illegible]

By [illegible]

T [illegible] N R [illegible] Plat No. [illegible]

Photo No. [illegible]

MONTANA WATER RESOURCES BOARD

Water Resources Survey

Legal Land Owner [illegible] Address [illegible]

Operator [illegible] Address [illegible]

Water is delivered by:— 1. Private System; 2. Ditch Company; 3. State Project; 4. Federal Project; 5. Irrigation District

App. No. Decree No.	NAME OF APPROPRIATOR TO WHOM DECREED	NAME OF STREAM	Date App. Date Priority	Miner's Inches	In Use	NAME OF DITCH (Water Delivered By)	No.	R F	Pleasure Irr. Acres	Irrigable Acres
[illegible]	[illegible]	[illegible]	[illegible]	[illegible]	[illegible]	[illegible]	[illegible]	[illegible]	[illegible]	
	[illegible]									
[illegible]	[illegible]	[illegible]	[illegible]	[illegible]	[illegible]					
[illegible]	FRA[illegible]	[illegible]	[illegible]	[illegible]	[illegible]					
	[illegible] S.W.R. VE N E	SEC. [illegible]								

NOTE: R—Denotes Regular Irrigation. F—Flood Irrigation.

Adequate Supply: Yes ..... No ..... Explain .....

Remarks .....

River Basin [illegible]

Also in: Plat No. [illegible] Twp. [illegible] Rge. [illegible]	Plat No. ..... Twp. ..... Rge.	Plat No. ..... Twp. ..... Rge. .....
Plat No. ..... Twp. ..... Rge.	Plat No. ..... Twp. ..... Rge.	Plat No. ..... Twp. ..... Rge. .....

Information From: [illegible]

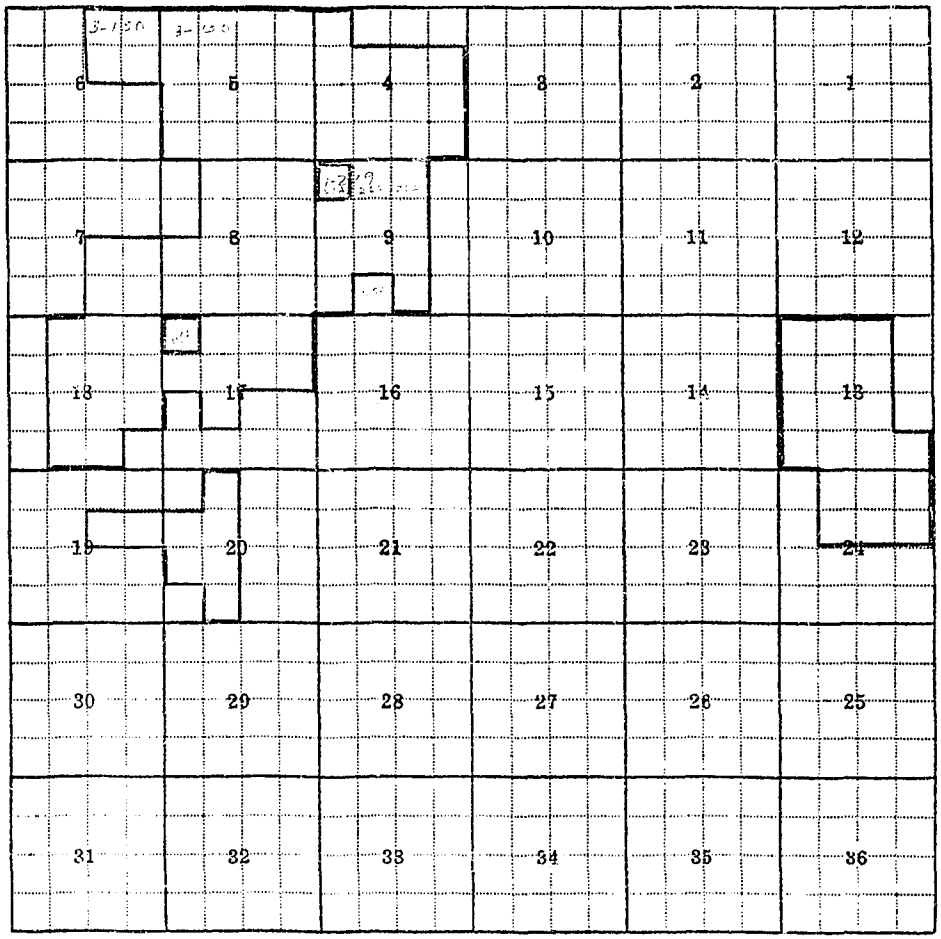

Land Ownership

F-1-A

County RICHLAND

T. 26N R. 59E Plat No. [illegible]

Farm Checked: Date 2-26-1960

Photo No. [illegible]

By [illegible]

MONTANA WATER RESOURCES BOARD

Water Resources Survey

Legal Land Owner HARRY & KATHLEEN FOSS

Address BRUCETON MONT.

Operator SAME

Address

Water is delivered by:— 1. Private System; 2. Ditch Company; 3. State Project; 4. Federal Project; 5. Irrigation District

App. No. Decree No.	NAME OF APPROPRIATOR TO WHOM DECREED	NAME OF STREAM	Date App. Date Priority	Miner's Inches	In Use	NAME OF DITCH (Water Delivered By)	No.	R/F	Present Irr. Acres	Irrigable Acres
* USE	HARRY FOSS	[illegible]	1959		NO	FOSS PUMP & SPRINKLER			—	20
	BOL. SENE SEC 1	T27N-R59E								

NOTE: R—Denotes Regular Irrigation. F—Flood Irrigation.

Adequate Supply: Yes ..... No ..... Explain .....

Remarks .....

* FOSS LIST A LOT OF SPRINKLER PIPE RESULT IS THEY HAVE TO REMOVE SOME WHEN THE RIVER RISES

SOME OF THE LAND ALSO IS HELD TO IRRIGATE AGAIN IN THE FUTURE.

River Basin MISSOURI

Also in: Plat No.	Twp.	Rge.	Plat No.	Twp.	Rge.	Plat No.	Twp.	Rge.
Plat No.	Twp.	Rge.	Plat No.	Twp.	Rge.	Plat No.	Twp.	Rge.

Information From:

MRS. HARRY FOSS

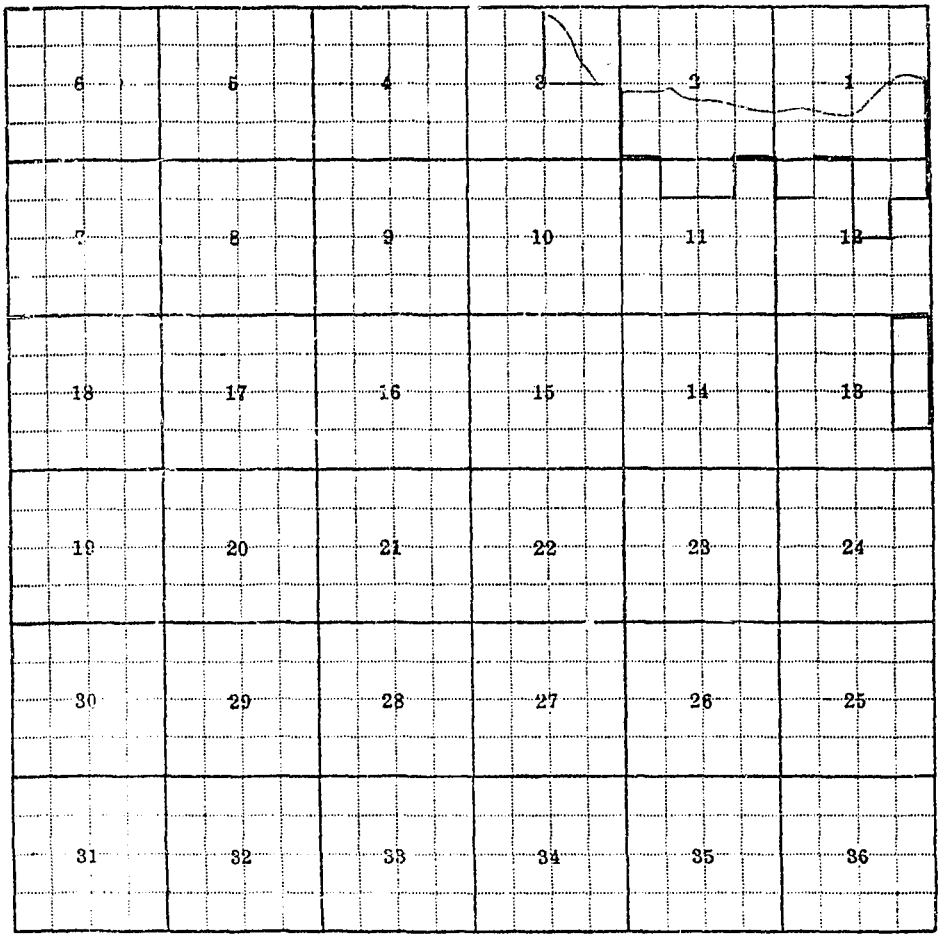

Land Ownership.....

.....

.....

F-1-A

SEND COPY

County RICHLAND

T. 27N R. 52E Plat No. 5

Farm Checked: Date 8-26-1960

MONTANA WATER RESOURCES BOARD

Water Resources Survey

Photo No. 3HH-237, 3HH-22

By D. Smith

3HH-235 & 3HH-233

Legal Land Owner ALPHONCE R. & CHRISTINE S. (DECEASED) SCHMITZ Address BROCKTON, MONT.

Operator ALPHONCE SCHMITZ Address

Water is delivered by:— (1) Private System; 2. Ditch Company; 3. State Project; 4. Federal Project; 5. Irrigation District

App. No. Decree No.	NAME OF APPROPRIATOR TO WHOM DECREED	NAME OF STREAM	Date App. Date Priority	Miner's Inches	In Use	NAME OF DITCH (Water Delivered By)	No.	R/F	Present Irr. Acres	Irrigable Acres
3-96	OLE O. LIEN	CHARLEY CREEK	12-29-1914	1000	[illegible]				~~72~~	~~42~~
	& [illegible]	3 [illegible] 27N - R 52E								
3-909	AL P. SCHMITZ	MISSOURI RIVER &	7-22-1957	3,000	YES	AL SCHMITZ PUMP	1	R	80 ✓	36 ✓
		CHARLEY CREEK		BEING 62 CU. FT. PER SEC.		& DITCHES				
	[illegible]	[illegible] 27N R 52E								

NOTE: R—Denotes Regular Irrigation. F—Flood Irrigation.

Adequate Supply: Yes..... No..... Explain.....

Remarks.....

River Basin MISSOURI

Also in: Plat No..... Twp..... Rge.....	Plat No..... Twp..... Rge.....	Plat No..... Twp..... Rge.....
Plat No..... Twp..... Rge.....	Plat No..... Twp..... Rge.....	Plat No..... Twp..... Rge.....

Information From:

MIKE & ANNA [illegible] (SON & DAUGHTER)

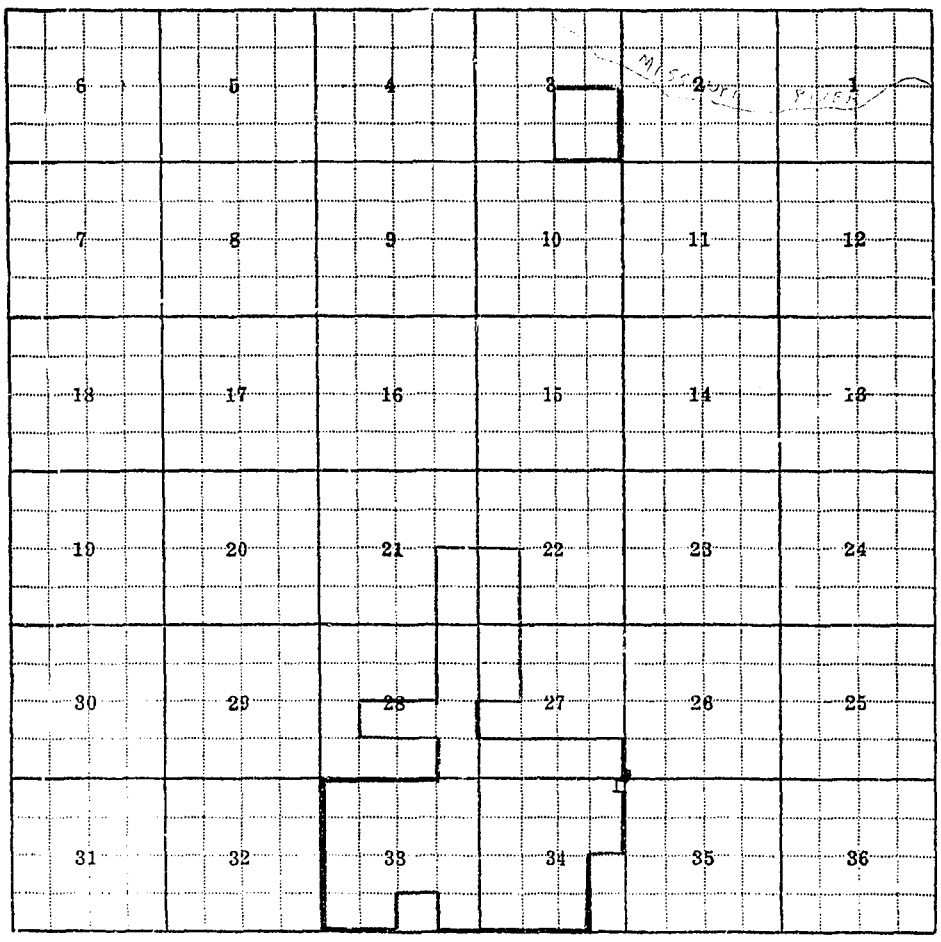

Land Ownership .....

.....

.....

F-1-A

County RICHLAND

T. 27N R. 53E Plat No. 5

Farm Checked: Date 8-22-1969

MONTANA WATER RESOURCES BOARD

Water Resources Survey

Photo No. 5HH 69

By [illegible]

Legal Land Owner ALVIN O. FISHER Address SIDNEY

Operator MIKE FISHER Address BROCKTON

Water is delivered by:— (1. Private System; 2. Ditch Company; 3. State Project; 4. Federal Project; 5. Irrigation District

App. No. Decree No.	NAME OF APPROPRIATOR TO WHOM DECREED	NAME OF STREAM	Date App. Date Priority	Miner's Inches	In Use	NAME OF DITCH (Water Delivered By)	No.	R/F	Present Irr. Acres	Irrigable Acres
USE	[illegible] HAGEN	HAGEN COULEE	1940	ALL	ND	FISHER [illegible]	1	F	—	20
	POOL - [illegible]	ON TOWN POOL				OWES				

NOTE: R—Denotes Regular Irrigation. F—Flood Irrigation.

Adequate Supply: Yes..... No..... Explain.....

Remarks

THIS SITE HAS NOT BEEN USED FOR SEVERAL YEARS BECAUSE HEADGATES NEED REPAIR. FISHER [illegible]

[illegible] WATER [illegible] FISHER.

River Basin MISSOURI

Also in: Plat No. Twp. Rge.	Plat No. Twp. Rge.	Plat No. Twp. Rge.
Plat No. Twp. Rge.	Plat No. Twp. Rge.	Plat No. Twp. Rge.

Information From: MIKE FISHER & ALVIN FISHER

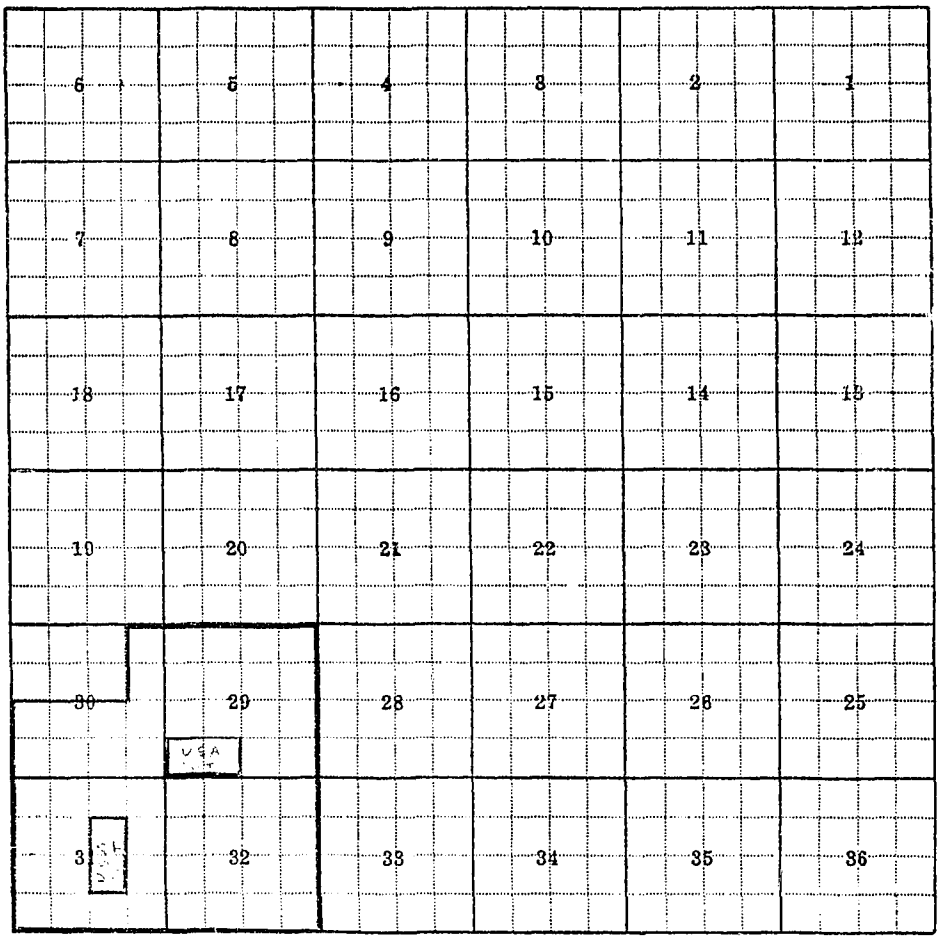

Land Ownership

6

27N54E

F-1-A

County [illegible]

T. 27N R. 54E Plat No. 6

Farm Checked: Date [illegible]

MONTANA WATER RESOURCES BOARD

Water Resources Survey

Photo No. 4HH-130 4HH-203 4HH-131 4HH-201 4HH-83 4HH-199 4HH-212

By [illegible]

Legal Land Owner [illegible] Address [illegible]

Operator [illegible] Address [illegible]

Water is delivered by:— 1. Private System; 2. Ditch Company; 3. State Project; 4. Federal Project; 5. Irrigation District

App. No. Decree No.	NAME OF APPROPRIATOR TO WHOM DECREED	NAME OF STREAM	Date App. Date Priority	Miner's Inches	In Use	NAME OF DITCH (Water Delivered By)	No.	R/F	Present Irr. Acres	Irrigable Acres
[illegible]	[illegible]	Missouri River	[illegible]	[illegible]	No	[illegible]	1	R	—	87
	[illegible]									
*	P.O.D. NENE SEC. 12	TOTAL RCFS								

NOTE: R—Denotes Regular Irrigation. F—Flood Irrigation.

Adequate Supply: Yes..... No..... Explain.....

Remarks.....

* [illegible] IRRIGATED FROM [illegible] WE HAS FUTURE PLANS [illegible]

River Basin. MISSOURI RIVER

Also in: Plat No. 5 Twp. [illegible] Rge. [illegible]	Plat No..... Twp..... Rge.....	Plat No..... Twp..... Rge.....
Plat No..... Twp..... Rge.....	Plat No..... Twp..... Rge.....	Plat No..... Twp..... Rge.....

Information From:

HENRY MILLER JR.

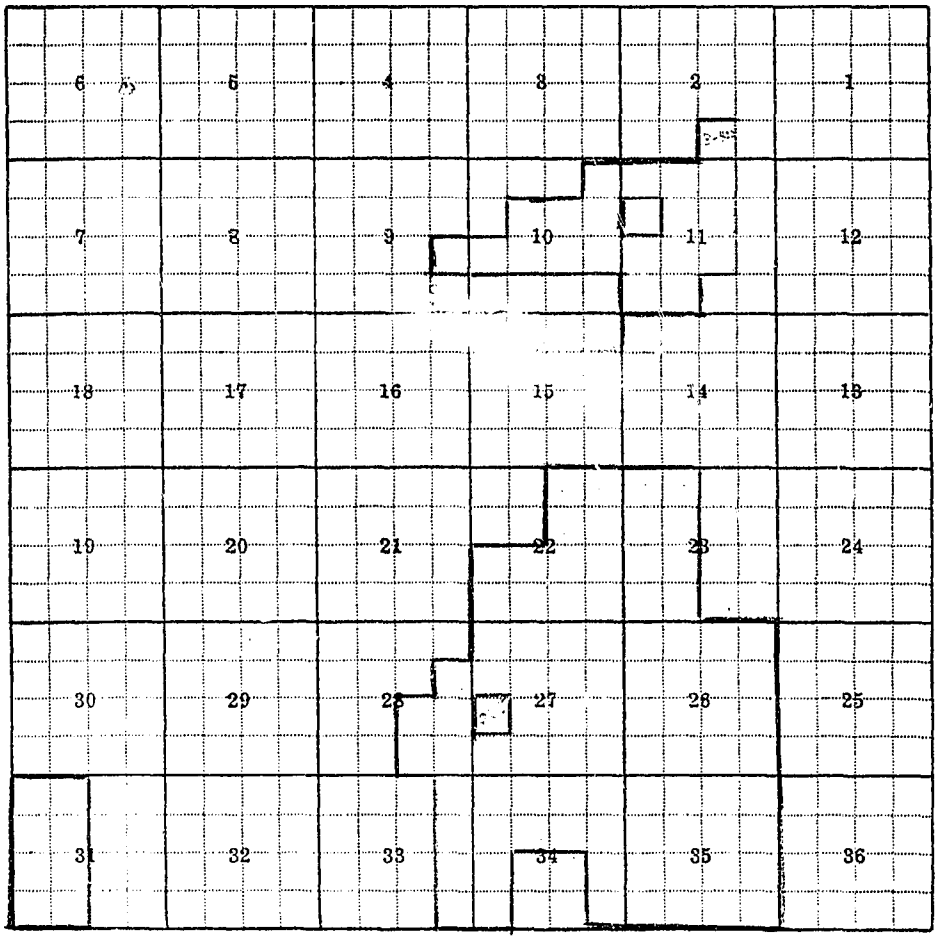

Land Ownership

F-1-A

County RICHLAND

T 27N R 54E Plat No. 6

Farm Checked: Date [illegible]

MONTANA WATER RESOURCES BOARD

Water Resources Survey

Photo No. 4HH-130

By NORM RINEHART

4HH-131

Legal Land Owner DONALD A BIRCH

Address [illegible]

Operator SAME

Address [illegible]

Water is delivered by:— 1. Private System; 2. Ditch Company; 3. State Project; 4. Federal Project; 5. Irrigation District

App. No. Decree No.	NAME OF APPROPRIATOR TO WHOM DECREED	NAME OF STREAM	Date App. Date Priority	Miner's Inches	In Use	NAME OF DITCH (Water Delivered By)	No.	R/F	Present Irr. Acres	Irrigable Acres
3-433	HENRY A MILLER JR &	MISSOURI RIVER	FEB 7-1952	300	100	PPI			—	—
	MARY HELEN FOS									
	NE/4 NENE SEC 10 T	27N R54E								

NOTE: R—Denotes Regular Irrigation. F—Flood Irrigation.

Adequate Supply: Yes..... No..... Explain.....

Remarks.....

.....River Basin MISSOURI RIVER

Also in: Plat No. 1 Twp. [illegible] Rge. [illegible]	Plat No..... Twp..... Rge.....	Plat No..... Twp..... Rge.....
Plat No..... Twp..... Rge.....	Plat No..... Twp..... Rge.....	Plat No..... Twp..... Rge.....

Information From:

DONALD BIRCH

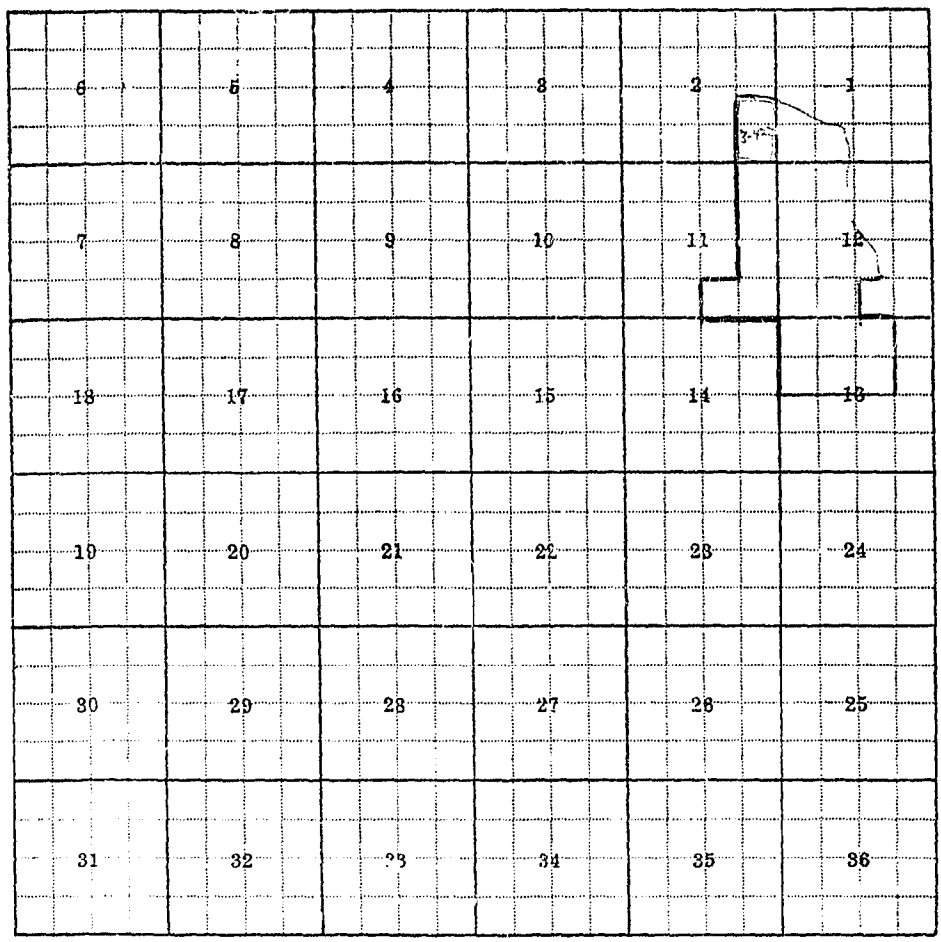

Land Ownership .....

F-1-A

County RICHLAND

T. 22N R. 54E Plat No. 6

Farm Checked: Date

MONTANA WATER RESOURCES BOARD

Water Resources Survey

Photo No. 48H-130

By MORRIS MOLBERT

SEC. 5

Legal Land Owner HENRY JR & MALEA MILLER

Address R

Operator

Address

Water is delivered by:— 1. Private System; 2. Ditch Company; 3. State Project; 4. Federal Project; 5. Irrigation District

App. No. Decree No.	NAME OF APPROPRIATOR TO WHOM DECREED	NAME OF STREAM	Date App. Date Priority	Miner's Inches	In Use	NAME OF DITCH (Water Delivered By)	No.	R/F	Present Irr. Acres	Irrigable Acres
[illegible]	PEARL A MILLER ET AL	MISSOURI RIVER	FEB 1890	[illegible]	[illegible]	PT MILLER PUMP & PIPE	1	R	—	27V
	MAL MILLER [illegible]									
4	[illegible] NEME [illegible]	[illegible] RIVER								

NOTE: R—Denotes Regular Irrigation. F—Flood Irrigation.

Adequate Supply: Yes..... No..... Explain.....

Remarks

[illegible] IRRIGATED [illegible] HE HAS [illegible] CLAIM

[illegible] HE HAS IRRIGATED [illegible] THE LAST YEARS

River Basin MISSOURI RIVER

Also in: Plat No.	Twp.	Rge.	Plat No.	Twp.	Rge.	Plat No.	Twp.	Rge.
Plat No.	Twp.	Rge.	Plat No.	Twp.	Rge.	Plat No.	Twp.	Rge.

Information From:

HENRY MILLER SR

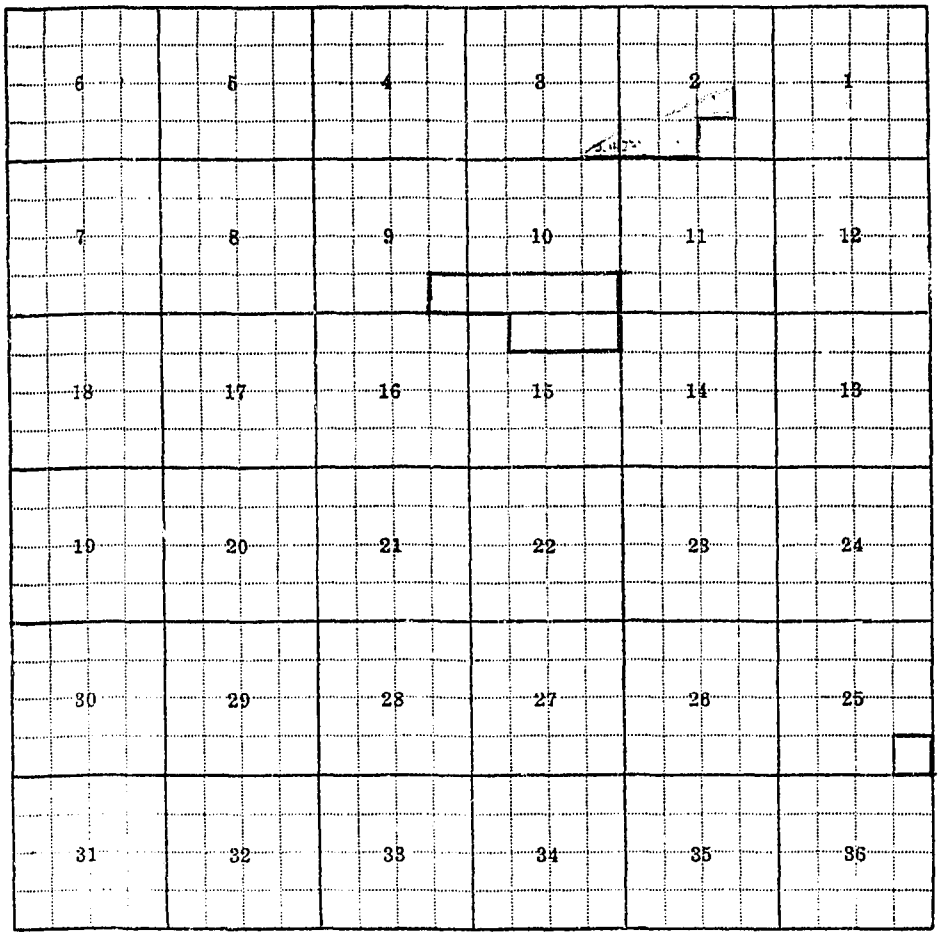

Land Ownership.....

F-1-A

County [illegible]

T. [illegible] N. R. 5 E. Plat No. 6

Farm Checked: Date [illegible]

MONTANA WATER RESOURCES BOARD

Water Resources Survey

Photo No. [illegible]

By [illegible]

[illegible]

Legal Land Owner HARRY [illegible] Address BROADWATER

Operator SAME Address SAME

Water is delivered by:— (1) Private System; 2. Ditch Company; 3. State Project; 4. Federal Project; 5. Irrigation District

App. No. Decree No.	NAME OF APPROPRIATOR TO WHOM DECREED	NAME OF STREAM	Date App. Date Priority	Miner's Inches	In Use	NAME OF DITCH (Water Delivered By)	No.	R/F	Present Irr. Acres	Irrigable Acres
[illegible]	MERLE [illegible] CURRAN	CURRAN COULEE	JUNE [illegible]	[illegible]	STOCK					
	BOX [illegible]	[illegible]								
X USE	HARRY FOSS	MISSOURI RIVER	1950		NO	FOSS PUMP & SPRINKLER	1	R	—	67✓
	P.O. SE NE SEC 1 T27N R 5E									

NOTE: R—Denotes Regular Irrigation. F—Flood Irrigation.

Adequate Supply: Yes..... No..... Explain .....

Remarks.

* HE HA [illegible] PROMISED [illegible] ALSO WASHED [illegible] WAY PLAN TO RELOCATE [illegible] & IRRIGATE AGAIN

River Basin MISSOURI RIVER

Also in: Plat No.	Twp.	Rge.	Plat No.	Twp.	Rge.	Plat No.	Twp.	Rge.
Plat No.	Twp.	Rge.	Plat No.	Twp.	Rge.	Plat No.	Twp.	Rge.

Information From:

HARRY FOSS

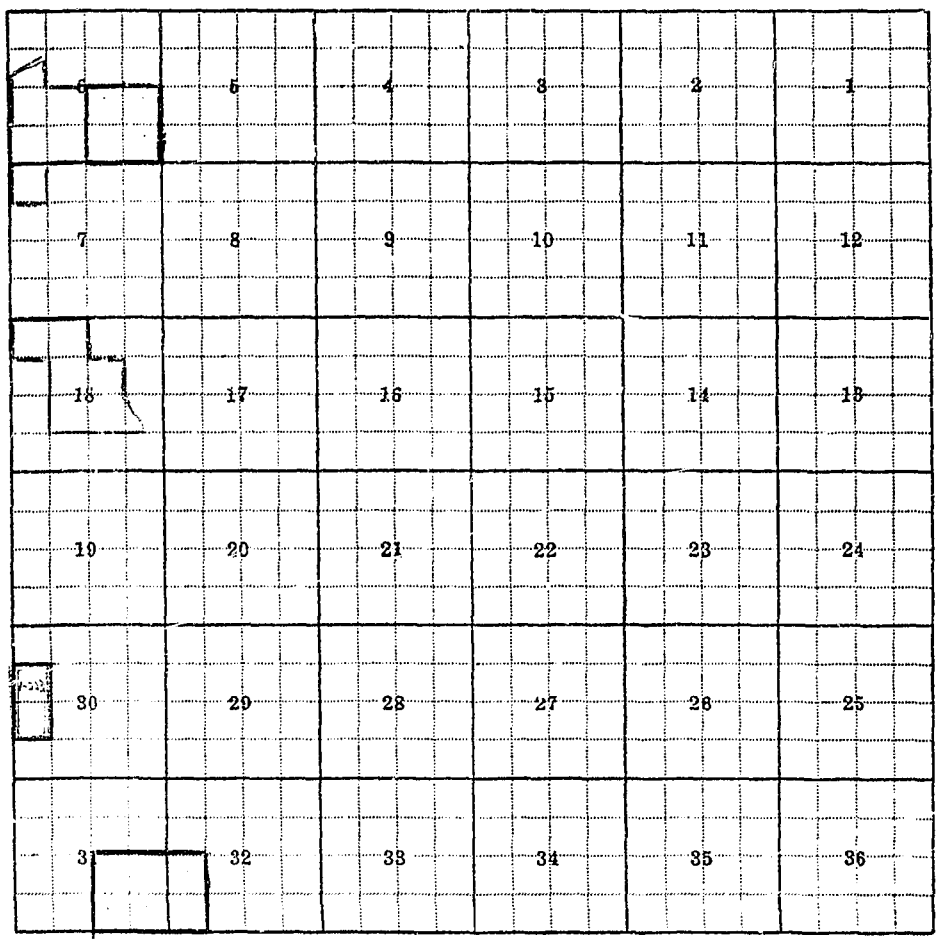

Land Ownership .....

.....

.....

7

27N 55E

F-1-A

County RICHLAND

T. 27N R. 55E Plat No. 7

Farm Checked: Date 7/8/67

Photo No. 4-111-3

By NORMAN RAMSEYER

U.S.G.S.

MONTANA WATER RESOURCES BOARD

Water Resources Survey

Legal Land Owner BENNIE & ERNIE ANTONSON

Address GUL BERTSON

Operator NAME

Address

Water is delivered by:— 1. Private System; 2. Ditch Company; 3. State Project; 4. Federal Project; 5. Irrigation District

App. No. Decree No.	NAME OF APPROPRIATOR TO WHOM DECREED	NAME OF STREAM	Date App. Date Priority	Miner's Inches	In Use	NAME OF DITCH (Water Delivered By)	No.	R/F	Present Irr. Acres	Irrigable Acres
L-12[illegible]	[illegible]	[illegible]	[illegible]	160	NO				—	—
THERE IS NO WAY TO GET THE WATER TO THIS LAND										
4-134	BENNIE ANTONSON	MISSOURI RIVER	[illegible]	[illegible]	YES	[illegible]	1	R	16.00	30
[illegible]	BENNIE ANTONSON	UNNAMED [illegible]	[illegible]	[illegible]	[illegible]	[illegible] OFFSHOOT	1	F	62 ✓	11 ✓
	DAM NO 5W [illegible]	[illegible]				STARVED RIVER				

NOTE: R—Denotes Regular Irrigation. F—Flood Irrigation.

Adequate Supply: Yes..... No..... Explain.....

Remarks.....

[illegible] HEARD [illegible] WATER RIGHTS [illegible] WATER [illegible] FROM RIVER [illegible] LAND [illegible] EAST OF THE LINES [illegible] (MC LANAHAN COULEE)

PV LAND [illegible] SET [illegible] AT THIS TIME

[illegible] LACK OF WATER [illegible] THIS YEAR

[illegible]

River Basin MISSOURI

Also in: Plat No. 8 Twp. 27N Rge. 56E	Plat No. ..... Twp. ..... Rge.	Plat No. ..... Twp. ..... Rge. .....
Plat No. ..... Twp. ..... Rge.	Plat No. ..... Twp. ..... Rge.	Plat No. ..... Twp. ..... Rge. .....

Information From:

BENNIE ANTONSON

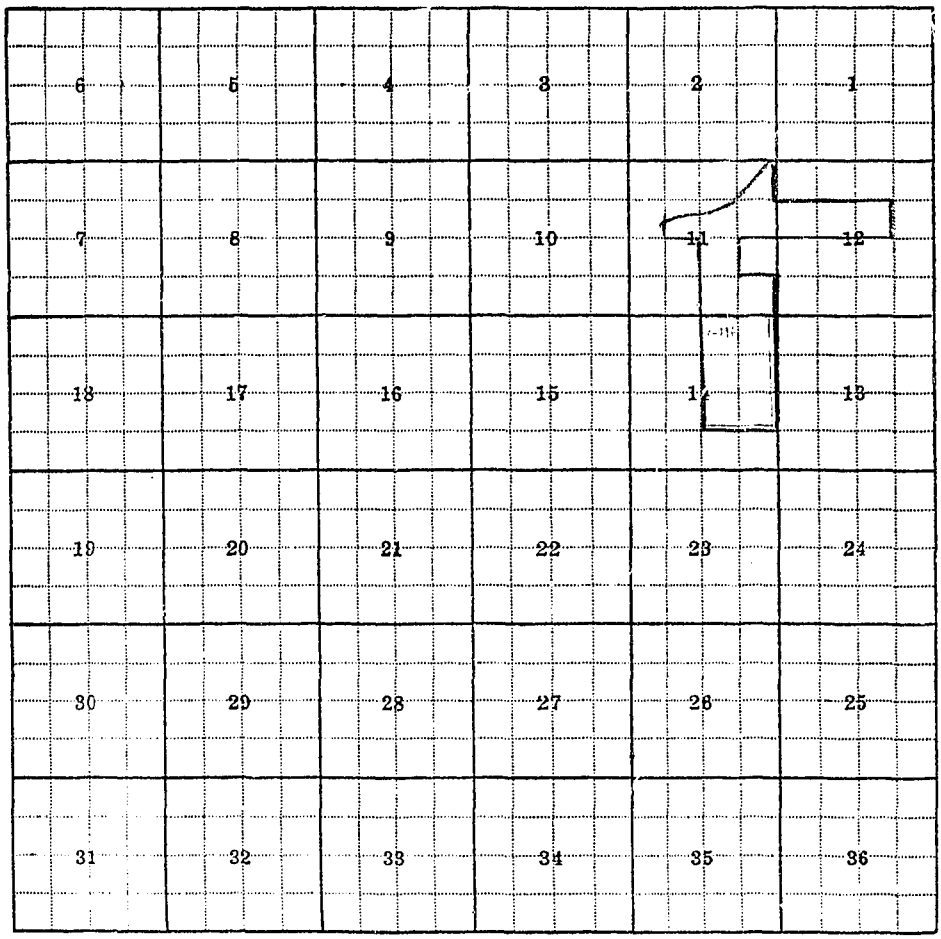

Land Ownership.....

.....

.....

F-1-A

County [illegible]

T. [illegible] N. R. 55 E. Plat No. 7

Farm Checked: Date [illegible]

MONTANA WATER RESOURCES BOARD

Water Resources Survey

Photo No. 4 H H - 3

By [illegible]

Legal Land Owner EVERETT A. BAXTER

Address C. W. ROBERTSON [illegible]

Operator [illegible]

Address [illegible]

Water is delivered by:— 1. Private System; 2. Ditch Company; 3. State Project; 4. Federal Project; 5. Irrigation District

App. No. Decree No.	NAME OF APPROPRIATOR TO WHOM DECREED	NAME OF STREAM	Date App. Date Priority	Miner's Inches	In Use	NAME OF DITCH (Water Delivered By)	No.	R/F	Present Irr. Acres	Irrigable Acres
4-133	EVERETT A. BAXTER	MISSOURI RIVER	MAY 5 1868	30 CFS	1 CFS	BAXTER [illegible]	1	R	34	—
	ROD [illegible]									

NOTE: R—Denotes Regular Irrigation. F—Flood Irrigation.

Adequate Supply: Yes..... No..... Explain.....

Remarks [illegible]

River Basin MISSOURI

Also in: Plat No. Twp. Rge.	Plat No. Twp. Rge.	Plat No. Twp. Rge.
Plat No. Twp. Rge.	Plat No. Twp. Rge.	Plat No. Twp. Rge.

Information From:

EVERETT A. BAXTER

6	5	4	3	2	1
7	8	9	10	11	12
18	17	16	15	14	13
19	20	21	22	23	24
30	29	28	27	26	25
31	32	33	34	35	36

Land Ownership .....

F-1-A

County RICHLAND T 27N R 55E Plat No. 7

Farm Checked: Date 7-15-1969 Photo No. 4HH-3

By NORM RINEHART

MONTANA WATER RESOURCES BOARD
Water Resources Survey

Legal Land Owner JAMES LAWSON & GERALD GUSTAFSON Address CULBERTSON, MONTANA

Operator EVERETT A. BAXTER Address CULBERTSON, MONTANA (RR-1)

Water is delivered by:— 1. Private System; 2. Ditch Company; 3. State Project; 4. Federal Project; 5. Irrigation District

App. No. Decree No.	NAME OF APPROPRIATOR TO WHOM DECREED	NAME OF STREAM	Date App. Date Priority	Miner's Inches	In Use	NAME OF DITCH (Water Delivered By)	No.	R/F	Present Irr. Acres	Irrigable Acres
* 4-133	EVERETT A. BAXTER	MISSOURI RIVER	5-5-1965	30 CFS	SEC	BAXTER PIVOT SPRINKLER	1	R	15	0
	POD SE/4 SEC. 1									

NOTE: R—Denotes Regular Irrigation. F—Flood Irrigation.

Adequate Supply: Yes..... No..... Explain.....

Remarks

* THE INTENDED PLACE OF USE FOR THIS RIGHT DOES NOT FALL ON THIS OWNERSHIP. BUT A PORTION OF MR. BAXTERS IRRIGATION DOES FALL ON THIS OWNERSHIP. MR. BAXTER LEASES SW SE SW SEC 1 FROM LAWSON & GUSTAFSON. MR. BAXTER IRRIGATES A PORTION OF NW SW SE SW, SEC. 1

River Basin MISSOURI

Also in: Plat No. Twp. Rge.	Plat No. Twp. Rge.	Plat No. Twp. Rge.
Plat No. Twp. Rge.	Plat No. Twp. Rge.	Plat No. Twp. Rge.

Information From: EVERETT A. BAXTER

6	5	4	3	2	1
7	8	9	10	11	12
18	17	16	15	14	13
19	20	21	22	23	24
30	29	28	27	26	25
31	32	33	34	35	36

Land Ownership.....

F-1-A

County [illegible] T [illegible] R [illegible] Plat No. [illegible]

Farm Checked: Date [illegible]

MONTANA WATER RESOURCES BOARD

Water Resources Survey

Photo No. [illegible]

By [illegible]

Legal Land Owner [illegible] Address [illegible]

Operator PETE JOHNSON "LESSEE" Address GALBRETH, M.

Water is delivered by:— 1. Private System; 2. Ditch Company; 3. State Project; 4. Federal Project; 5. Irrigation District

App. No. Decree No.	NAME OF APPROPRIATOR TO WHOM DECREED	NAME OF STREAM	Date App. Date Priority	Miner's Inches	In Use	NAME OF DITCH (Water Delivered By)	No.	R/F	Present Irr. Acres	Irrigable Acres
*									—	—
P.D.	INUNDATED BY MISSOURI RIVER									

NOTE: R—Denotes Regular Irrigation. F—Flood Irrigation.

Adequate Supply: Yes ..... No ..... Explain .....

Remarks .....

* INUNDATED BY MISSOURI RIVER

River Basin [illegible]

Also in: Plat No. ..... Twp. ..... Rge.	Plat No. ..... Twp. ..... Rge.	Plat No. ..... Twp. ..... Rge. .....
Plat No. ..... Twp. ..... Rge.	Plat No. ..... Twp. ..... Rge.	Plat No. ..... Twp. ..... Rge. .....

Information From: PETE JOHNSON

6	5	4	3	2	1
7	8	9	10	11	12
18	17	16	15	14	13
19	20	21	22	23	24
30	29	28	27	26	25
31	32	33	34	35	36

Land Ownership .....

.....

.....

F-1-A

County [illegible]

T. [illegible] R. [illegible] Plat No. [illegible]

Farm Checked: Date [illegible]

MONTANA WATER RESOURCES BOARD

Water Resources Survey

Photo No. [illegible]

By [illegible]

Legal Land Owner [illegible] Address [illegible]

Operator VICTOR HELLAND Address BROADUS, MT

Water is delivered by:— 1. Private System; 2. Ditch Company; 3. State Project; 4. Federal Project; 5. Irrigation District

App. No. Decree No.	NAME OF APPROPRIATOR TO WHOM DECREED	NAME OF STREAM	Date App. Date Priority	Miner's Inches	In Use	NAME OF DITCH (Water Delivered By)	No.	R/F	Present Irr. Acres	Irrigable Acres
* [illegible]	[illegible]	[illegible]	[illegible]	[illegible]	STOCK				—	—
	[illegible] CESW									
[illegible]	[illegible]	[illegible]	[illegible]	[illegible]	STOCK				—	—
	[illegible] DESW									

NOTE: R—Denotes Regular Irrigation. F—Flood Irrigation.

Adequate Supply: Yes..... No..... Explain.....

Remarks.....

[illegible] THERE IS NO

[illegible] CREEK

[illegible] SHOULD BE IN [illegible] SEC. [illegible] T. [illegible] N. R. [illegible] E.

[illegible] WRONG [illegible] 3 [illegible]

River Basin [illegible]

Also in: Plat No.	Twp.	Rge.	Plat No.	Twp.	Rge.	Plat No.	Twp.	Rge.
Plat No.	Twp.	Rge.	Plat No.	Twp.	Rge.	Plat No.	Twp.	Rge.

Information From:

VICTOR HELLAND

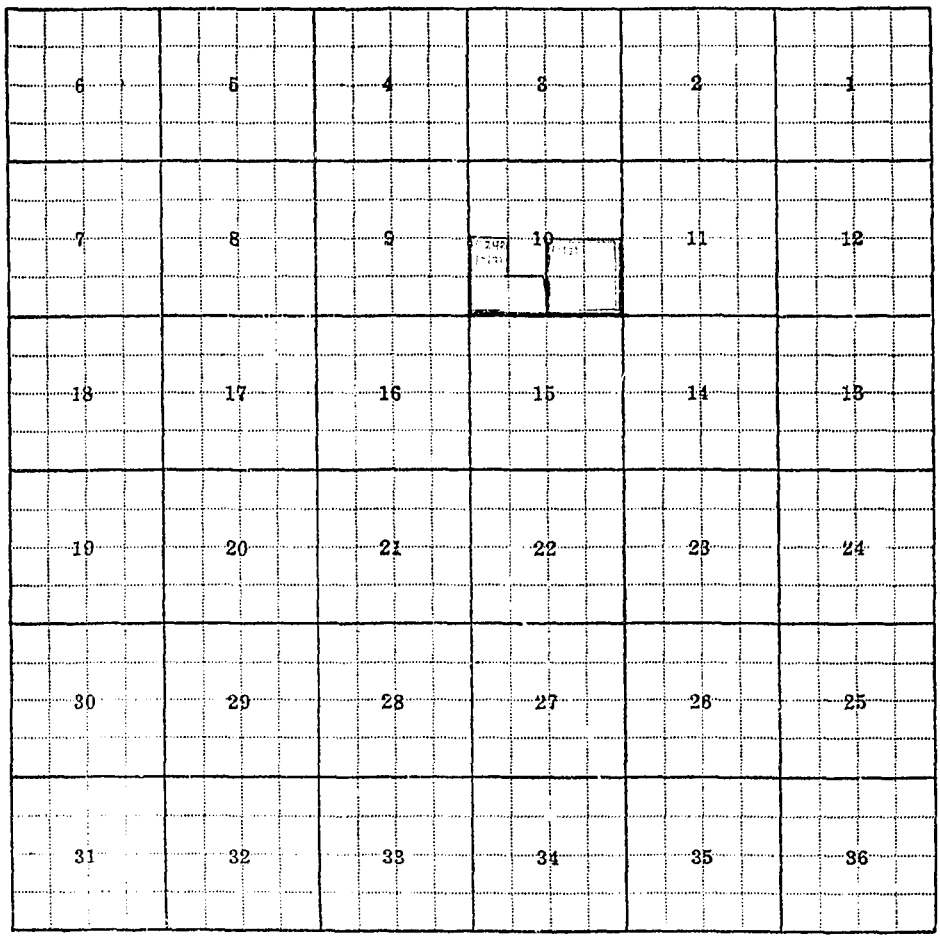

Land Ownership .....

F-1-A

County RICHLAND

T 27N R 56E Plat No.

Farm Checked: Date

Photo No. 4HH-3

By NORM MINCHART

MONTANA WATER RESOURCES BOARD

Water Resources Survey

Legal Land Owner KENNETH [illegible] Address ORANGE CALIF

Operator [illegible] Address CULBERTSON

Water is delivered by:— 1. Private System; 2. Ditch Company; 3. State Project; 4. Federal Project; 5. Irrigation District

App. No. Decree No.	NAME OF APPROPRIATOR TO WHOM DECREED	NAME OF STREAM	Date App. Date Priority	Miner's Inches	In Use	NAME OF DITCH (Water Delivered By)	No.	F/F	Present Irr. Acres	Irrigable Acres
*3-277	KENNETH [illegible]	[illegible] RIVER	[illegible]	200	No	NOT IN THIS TOWNSHIP			—	—
	P.O.B. LOT 9 [illegible]	[illegible]				AT THIS TIME				

NOTE: R—Denotes Regular Irrigation. F—Flood Irrigation.

Adequate Supply: Yes ..... No ..... Explain .....

Remarks

[illegible] AS [illegible] LAND IN [illegible] TOWN ROAD

LAND OWNED BY [illegible] SOUTH OF MISSOURI RIVER — [illegible]

[illegible]

* THE W.R. IS IN THE SEC. SEC 6, T 27N-R56E THE EAST HALF OF [illegible] PUMP SITE WILL BE IN SEC 6 [illegible]

FI [illegible] FUTURE [illegible]

River Basin MISSOURI RIVER

Also in:								
Plat No. 5	Twp. 27N	Rge. 56E	Plat No.	Twp.	Rge.	Plat No.	Twp.	Rge.
Plat No.	Twp.	Rge.	Plat No.	Twp.	Rge.	Plat No.	Twp.	Rge.

Information From:

CONRAD GUSTAFSON

6	5	4	3	2	1
7	8	9	10	11	12
18	17	16	15	14	13
19	20	21	22	23	24
30	29	28	27	26	25
31	32	33	34	35	36

Land Ownership .....

F-1-A

County [illegible] T. [illegible] R. [illegible] Plat No. [illegible]

Farm Checked: Date [illegible]

MONTANA WATER RESOURCES BOARD

Water Resources Survey

Photo No. [illegible]

By [illegible]

Legal Land Owner [illegible] Address [illegible]

Operator [illegible] Address [illegible]

Water is delivered by:— 1. Private System; 2. Ditch Company; 3. State Project; 4. Federal Project; 5. Irrigation District

App. No. Decree No.	NAME OF APPROPRIATOR TO WHOM DECREED	NAME OF STREAM	Date App. Date Priority	Miner's Inches	In Use	NAME OF DITCH (Water Delivered By)	No.	R/F	Present Irr. Acres	Irrigable Acres
[illegible]	[illegible]	[illegible]	[illegible]	[illegible]	No	[illegible]			—	—
	[illegible] SENE SEC. [illegible]	[illegible]								
[illegible]	[illegible]	[illegible]	[illegible]	450	No	[illegible]			—	—
	SENE SEC. [illegible]	[illegible]								

NOTE: R—Denotes Regular Irrigation. F—Flood Irrigation.

Adequate Supply: Yes..... No..... Explain.....

Remarks.....

River Basin [illegible]

Also in: Plat No.	Twp.	Rge.	Plat No.	Twp.	Rge.	Plat No.	Twp.	Rge.
Plat No.	Twp.	Rge.	Plat No.	Twp.	Rge.	Plat No.	Twp.	Rge.

Information From: [illegible]

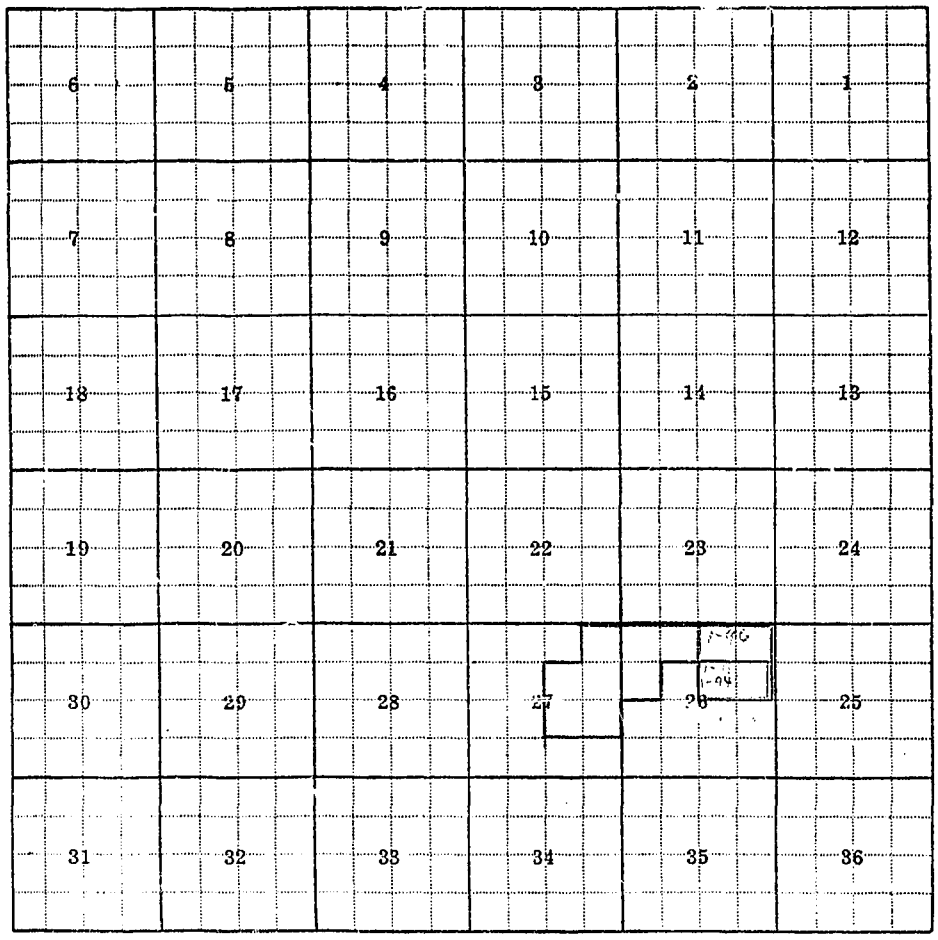

Land Ownership .....

.....

.....

F-1-A

County [illegible]

T. [illegible] R. [illegible] Plat No. 7

Farm Checked: Date 7/9/69

MONTANA WATER RESOURCES BOARD

Water Resources Survey

Photo No. [illegible]

By [illegible]

Legal Land Owner [illegible] Address [illegible]

Operator [illegible] Address [illegible]

Water is delivered by:— 1. Private System; 2. Ditch Company; 3. State Project; 4. Federal Project; 5. Irrigation District

App. No. Decree No.	NAME OF APPROPRIATOR TO WHOM DECREED	NAME OF STREAM	Date App. Date Priority	Miner's Inches	In Use	NAME OF DITCH (Water Delivered By)	No.	R/F	Present Irr. Acres	Irrigable Acres
[illegible]	[illegible]	[illegible]	[illegible]	[illegible]	[illegible] STOCK				—	—
	[illegible] SW NE SEC. 10									

NOTE: R—Denotes Regular Irrigation. F—Flood Irrigation.

Adequate Supply: Yes..... No..... Explain.....

Remarks.....

River Basin [illegible]

Also in: Plat No. [illegible] Twp. [illegible] Rge. [illegible]	Plat No. ..... Twp. ..... Rge.	Plat No. ..... Twp. ..... Rge. .....
Plat No. [illegible] Twp. [illegible] Rge. [illegible]	Plat No. ..... Twp. ..... Rge.	Plat No. ..... Twp. ..... Rge. .....

Information From:

DONALD BIRCH

6	5	4	3	2	1
7	8	9	10	11	12
18	17	16	15	14	13
19	20	21	22	23	24
30	29	28	27	26	25
31	32	33	34	35	36

Land Ownership .....

F-1-A

County [illegible] T [illegible] R [illegible] Plat No. 7

Farm Checked: Date [illegible]

MONTANA WATER RESOURCES BOARD

Water Resources Survey

Photo No. [illegible]

By [illegible]

Legal Land Owner [illegible] Address

Operator [illegible] Address

Water is delivered by:— 1. Private System; 2. Ditch Company; 3. State Project; 4. Federal Project; 5. Irrigation District

App. No. Decree No.	NAME OF APPROPRIATOR TO WHOM DECREED	NAME OF STREAM	Date App. Date Priority	Miner's Inches	In Use	NAME OF DITCH (Water Delivered By)	No.	R/F	Present Irr. Acres	Irrigable Acres
155	[illegible]	[illegible]	[illegible]	[illegible]	STOCK				—	—
	[illegible]									

NOTE: R—Denotes Regular Irrigation. F—Flood Irrigation.

Adequate Supply: Yes..... No..... Explain.....

Remarks.....

River Basin [illegible]

Also in: Plat No. Twp. Rge.	Plat No. Twp. Rge.	Plat No. Twp. Rge.
Plat No. Twp. Rge.	Plat No. Twp. Rge.	Plat No. Twp. Rge.

Information From:

[illegible]

6	5	4	3	2	1
7	8	9	10	11	12
18	17	16	15	14	13
19	20	21	22	23	24
30	29	28	27	26	25
31	32	33	34	35	36

Land Ownership.....

F-1-A

County [illegible]

T. [illegible] R. [illegible] Plat No. 7

Farm Checked: Date [illegible]

MONTANA WATER RESOURCES BOARD

Water Resources Survey

Photo No. [illegible]

By [illegible]

Legal Land Owner [illegible] Address [illegible]

Operator [illegible] Address [illegible]

Water is delivered by:— 1. Private System; 2. Ditch Company; 3. State Project; 4. Federal Project; 5. Irrigation District

App. No. Decree No.	NAME OF APPROPRIATOR TO WHOM DECREED	NAME OF STREAM	Date App. Date Priority	Miner's Inches	In Use	NAME OF DITCH (Water Delivered By)	No.	R/F	Present Irr. Acres	Irrigable Acres
[illegible]	[illegible]	[illegible]	[illegible]	[illegible]	[illegible]				—	—
	[illegible] NENW SEC. 15									

NOTE: R—Denotes Regular Irrigation. F—Flood Irrigation.

Adequate Supply: Yes..... No..... Explain.....

Remarks.....

[illegible] IS NO [illegible] PROBABLY SHOWN IN PLAT 5 [illegible] THE [illegible] NOT CHANGE [illegible] SE NOT 25

[illegible] ver Basin [illegible]

Also in: Plat No.	Twp.	Rge.	Plat No.	Twp.	Rge.	Plat No.	Twp.	Rge.
Plat No.	Twp.	Rge.	Plat No.	Twp.	Rge.	Plat No.	Twp.	Rge.

Information From: [illegible]

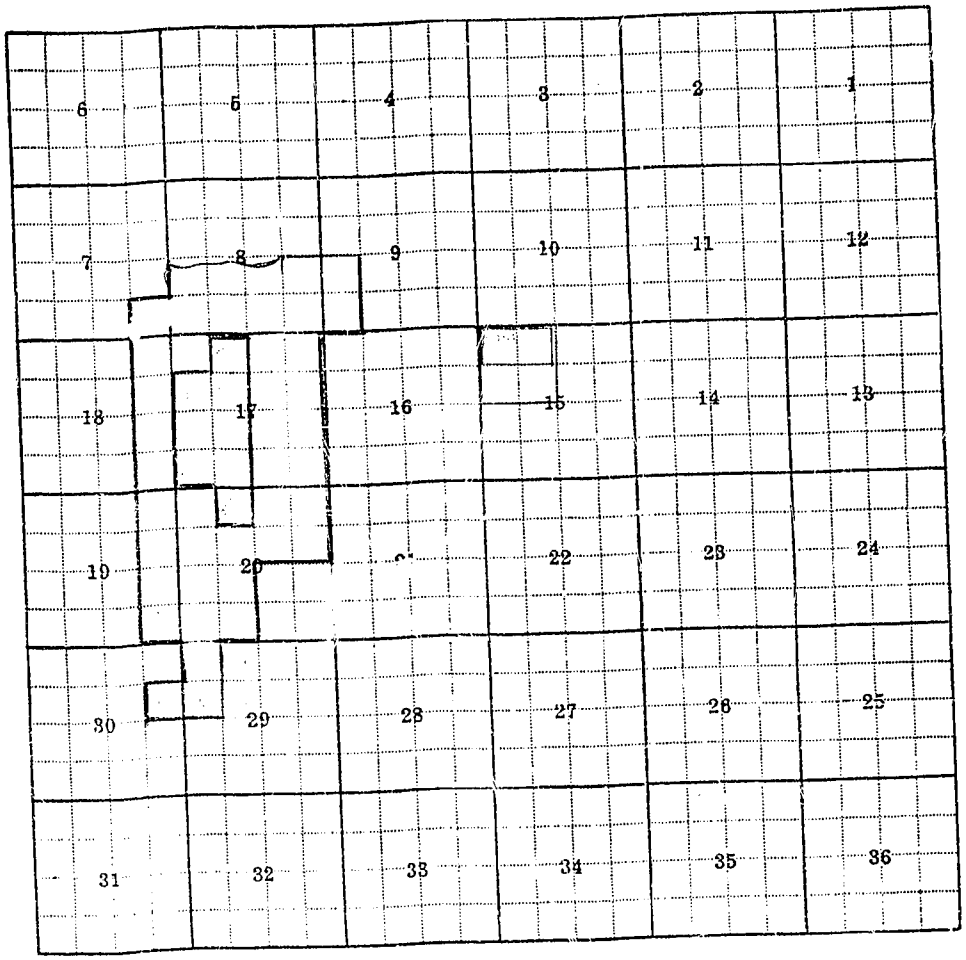

Land Ownership .....

F-1-A

County [illegible]

T. [illegible] R. [illegible] Plat No. 7

Farm Checked: Date [illegible]

MONTANA WATER RESOURCES BOARD

Water Resources Survey

Photo No. [illegible]

By [illegible]

Legal Land Owner [illegible] (DECEASED) Address

Operator PETE JOHNSON Address [illegible]

Water is delivered by:— 1. Private System; 2. Ditch Company; 3. State Project; 4. Federal Project; 5. Irrigation District

App. No. Decree No.	NAME OF APPROPRIATOR TO WHOM DECREED	NAME OF STREAM	Date App. Date Priority	Miner's Inches	In Use	NAME OF DITCH (Water Delivered By)	No.	R/F	Present Irr. Acres	Irrigable Acres
[illegible]	[illegible]	[illegible]	[illegible]	[illegible]	[illegible]				—	—
	[illegible] NESW									
[illegible]	[illegible]	[illegible]	[illegible]	[illegible]	[illegible]				—	—
	BOD NESW SEC-10									

NOTE: R—Denotes Regular Irrigation. F—Flood Irrigation.

Adequate Supply: Yes ..... No ..... Explain .....

Remarks

X CHECK [illegible] CORNER RIGHT [illegible] THERE IS NO [illegible] THE CREEK IS HARLOTRISSLE CREEK PROBABLY SHOULD BE IN PLAT-5 AS SECTIONS [illegible] SIGHT-TOWNSHIP IS RIGHT BUT THE RANGE [illegible] THE CREEK RECORDED WRONG PROBABLY SHOULD BE RANGE 53 NOT 55

River Basin [illegible]

Also in: Plat No. ..... Twp. ..... Rge.	Plat No. ..... Twp. ..... Rge.	Plat No. ..... Twp. ..... Rge. .....
Plat No. ..... Twp. ..... Rge.	Plat No. ..... Twp. ..... Rge.	Plat No. ..... Twp. ..... Rge. .....

Information From: PETE JOHNSON

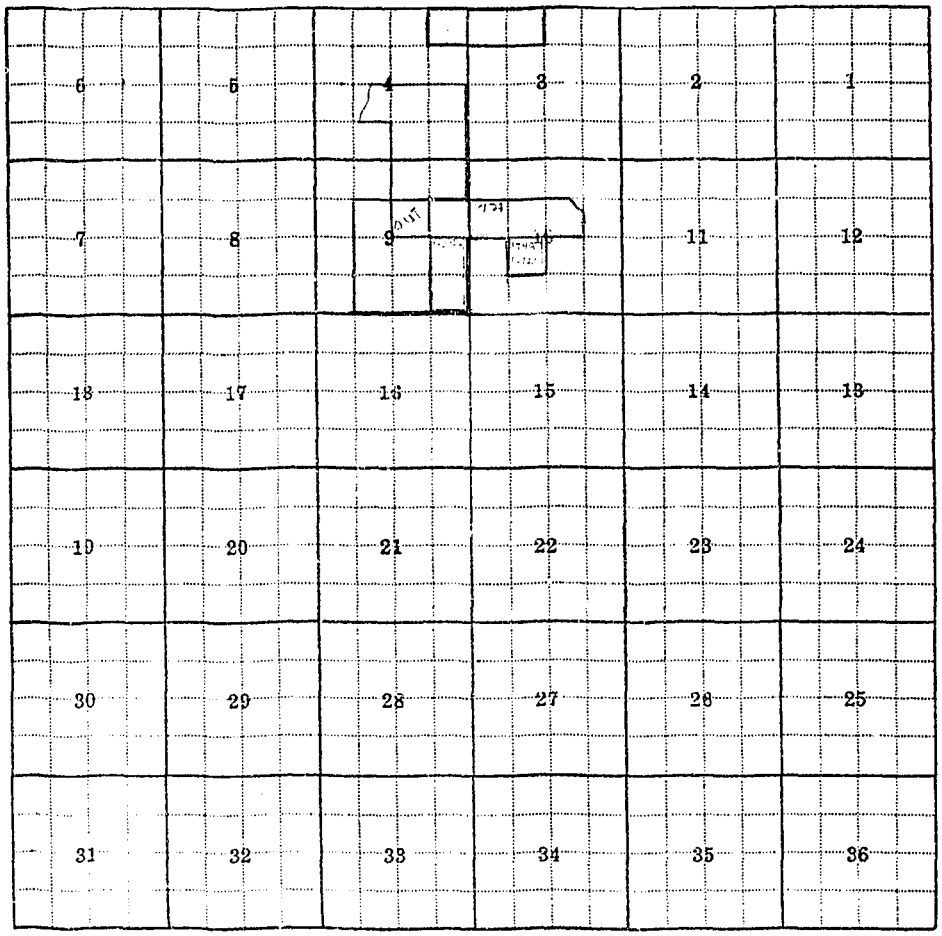

Land Ownership .....

F-1-A

County [illegible]

T [illegible] R [illegible] Plat No. [illegible]

Farm Checked: Date 7/19/69

Photo No. [illegible]

By [illegible]

MONTANA WATER RESOURCES BOARD

Water Resources Survey

Legal Land Owner [illegible] GLASCOCK LAWSON Address MILE CITY [illegible]

Operator GERALD RAAUM (FOREMAN) Address [illegible]

Water is delivered by:— 1. Private System; 2. Ditch Company; 3. State Project; 4. Federal Project; 5. Irrigation District

App. No. Decree No.	NAME OF APPROPRIATOR TO WHOM DECREED	NAME OF STREAM	Date App. Date Priority	Miner's Inches	In Use	NAME OF DITCH (Water Delivered By)	No.	R/F	Present Irr. Acres	Irrigable Acres
	[illegible]	[illegible]	[illegible]	[illegible]	[illegible]				—	—
	SE NW SEC 14									
	[illegible] SW NW SEC. 25				[illegible]	PF			—	—
	[illegible]		[illegible]	[illegible]	[illegible]				—	—
	[illegible] NE SE SEC. 32	[illegible]								
1-324	[illegible]		[illegible]	[illegible]	[illegible]				—	—
	[illegible] NE NW SEC 28 T-24N-R-32	SWR								
	[illegible] SW NE NE SEC. 25		[illegible]	[illegible]	[illegible]				—	—

NOTE: R—Denotes Regular Irrigation. F—Flood Irrigation.

Adequate Supply: Yes ..... No ..... Explain .....

Remarks [illegible] OF [illegible] EXPENSE TO RESTORE

THE SYSTEM

River Basin [illegible]

Also in: Plat No.	Twp.	Rge.	Plat No.	Twp.	Rge.	Plat No.	Twp.	Rge.
Plat No.	Twp.	Rge.	Plat No.	Twp.	Rge.	Plat No.	Twp.	Rge.

Information From: (FOREMAN) GERALD RAAUM

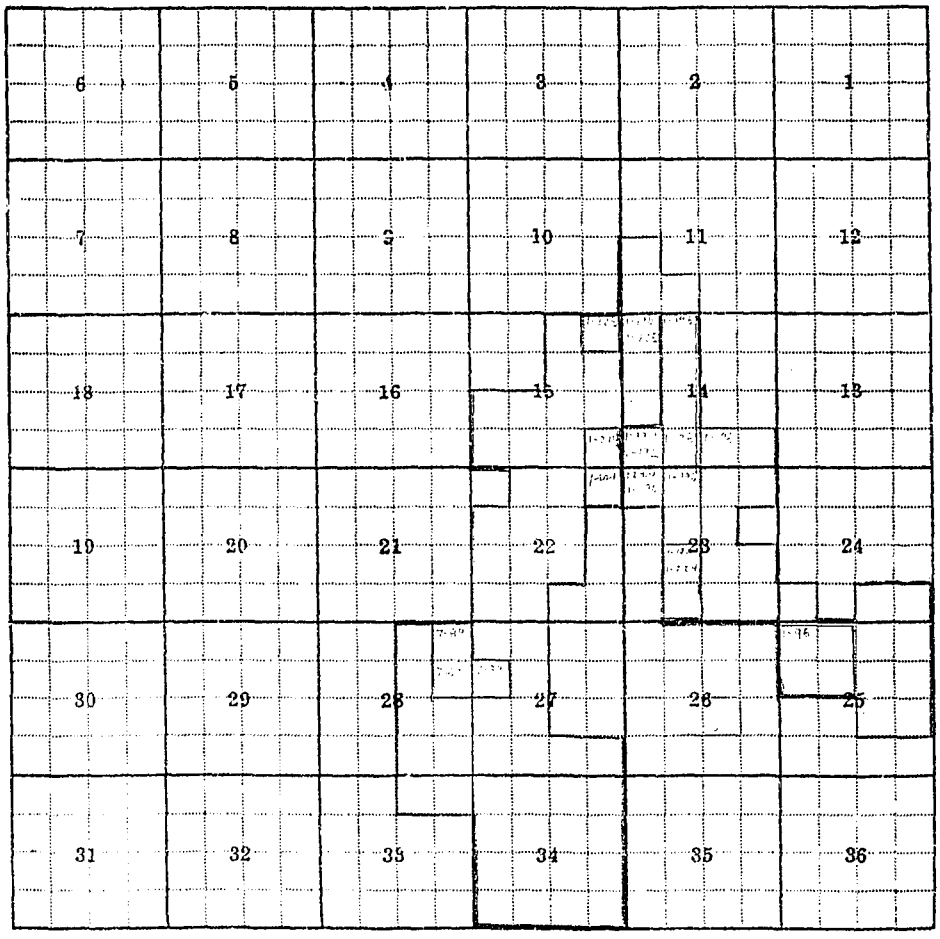

Land Ownership .....

F-1-A

County RICHLAND

Farm Checked: Date

By [illegible]

T. [illegible] R. [illegible] Plat No. 7

Photo No. [illegible]

MONTANA WATER RESOURCES BOARD

Water Resources Survey

Legal Land Owner WM C & THELMA L OGAS Address [illegible]

Operator [illegible] Address [illegible]

Water is delivered by:— 1. Private System; 2. Ditch Company; 3. State Project; 4. Federal Project; 5. Irrigation District

App. No. Decree No.	NAME OF APPROPRIATOR TO WHOM DECREED	NAME OF STREAM	Date App. Date Priority	Miner's Inches	In Use	NAME OF DITCH (Water Delivered By)	No.	R/F	Present Irr. Acres	Irrigabl Acres
1-196	CHARLES PETERSON [illegible]	[illegible]	[illegible]	[illegible]		[illegible]			—	—
1-224	FREDERICK & PHILIP JOHNSON [illegible] SEC 22 T 27N-R 56E	EAST FOR COULEE	6-22-08	1036	[illegible]	(P)			—	—

NOTE: R—Denotes Regular Irrigation. F—Flood Irrigation.

Adequate Supply: Yes..... No..... Explain.....

Remarks.....

River Basin [illegible]

Also in: Plat No.	Twp.	Rge.	Plat No.	Twp.	Rge.	Plat No.	Twp.	Rge.
Plat No.	Twp.	Rge.	Plat No.	Twp.	Rge.	Plat No.	Twp.	Rge.

Information From: [illegible]