28N53E

F-1-A

County RICHLAND

T 28N R 53E Plat No. 1

Farm Checked: Date [illegible]

MONTANA WATER RESOURCES BOARD

Water Resources Survey

Photo No. 5 HH-69

By [illegible]

Legal Land Owner RAYMOND & SALVATORE RUFFATTO Address SIDNEY

Operator C/D JEAN & MARY [illegible] BIDEGARAY Address BROCKTON

Water is delivered by:— (1.) Private System; 2. Ditch Company; 3. State Project; 4. Federal Project; 5. Irrigation District

App. No. Decree No.	NAME OF APPROPRIATOR TO WHOM DECREED	NAME OF STREAM	Date App. Date Priority	Miner's Inches	In Use	NAME OF DITCH (Water Delivered By)	No.	R/F	Present Irr. Acres	Irrigable Acres
3-150	JOE RUFFATTO	MISSOURI RIVER	10 [illegible]	100	YES	BIDEGARAY PUMP	1	R	25.00	---
	ROD. SWNE SEC. 6 T 27N-R53E					5 DITCHES				

NOTE: R—Denotes Regular Irrigation. F—Flood Irrigation.

Adequate Supply: Yes ..... No ..... Explain .....

Remarks

THE INTENDED PLACE OF USE HAS NOT MEANT FOR THIS TIME, HOWEVER, BIDEGARAY HAS LEASED THIS LAND & PLANNED HIS SYSTEM TO IRRIGATE THIS OWNERSHIP. HE INTENDS TO LEVEL MORE OF THIS OWNERSHIP & IRRIGATE IT IN THE FUTURE. THIS RIGHT WAS THERE FOR USE IN T27N-R53E & IS USED BY BIDEGARAY IN SEC. 6.

River Basin MISSOURI

Also in: Plat No. 5 Twp. 27N Rge. 53E	Plat No. ..... Twp. ..... Rge.	Plat No. ..... Twp. ..... Rge. .....
Plat No. ..... Twp. ..... Rge.	Plat No. ..... Twp. ..... Rge.	Plat No. ..... Twp. ..... Rge. .....

Information From:

JEAN BIDEGARAY

6	5	4	3	2	1
7	8	9	10	11	12
18	17	16	15	14	13
19	20	21	22	23	24
30	29	28	27	26	25
31	32	33	34	35	36

Land Ownership .....

.....

.....

F-1-A

County RICHLAND

T 28N R 53E Plat No. 1

Farm Checked: Date [illegible] 1967

MONTANA WATER RESOURCES BOARD

Water Resources Survey

Photo No. 5 HH-67

By [illegible]

Legal Land Owner STEPHAN N. SCHMITZ Address [illegible]

Operator [illegible] Address [illegible]

Water is delivered by:— (1.) Private System; 2. Ditch Company; 3. State Project; 4. Federal Project; 5. Irrigation District

App. No. Decree No.	NAME OF APPROPRIATOR TO WHOM DECREED	NAME OF STREAM	Date App. Date Priority	Miner's Inches	In Use	NAME OF DITCH (Water Delivered By)	No.	R/F	Present Irr. Acres	Irrigable Acres
9-61	STEPHAN N. SCHMITZ	MISSOURI RIVER &	12-14-1961	320	YES	SCHMITZ PUMP &	1	F	14.00	—
		TRIBS *				DITCHES				
	[illegible]	[illegible]								

NOTE: R—Denotes Regular Irrigation. F—Flood Irrigation.

Adequate Supply: Yes..... No..... Explain.....

Remarks.....

* ALSO INCLUDES ALL UNDETERMINED WATER FROM IRRIGATION WELLS TO BE DRILLED.

River Basin MISSOURI

Also in: Plat No. [illegible] Twp. [illegible] Rge. [illegible]	Plat No. ..... Twp. ..... Rge.	Plat No. ..... Twp. ..... Rge. .....
Plat No. ..... Twp. ..... Rge.	Plat No. ..... Twp. ..... Rge.	Plat No. ..... Twp. ..... Rge. .....

Information From:

RAYMOND SCHMITZ (BROTHER)

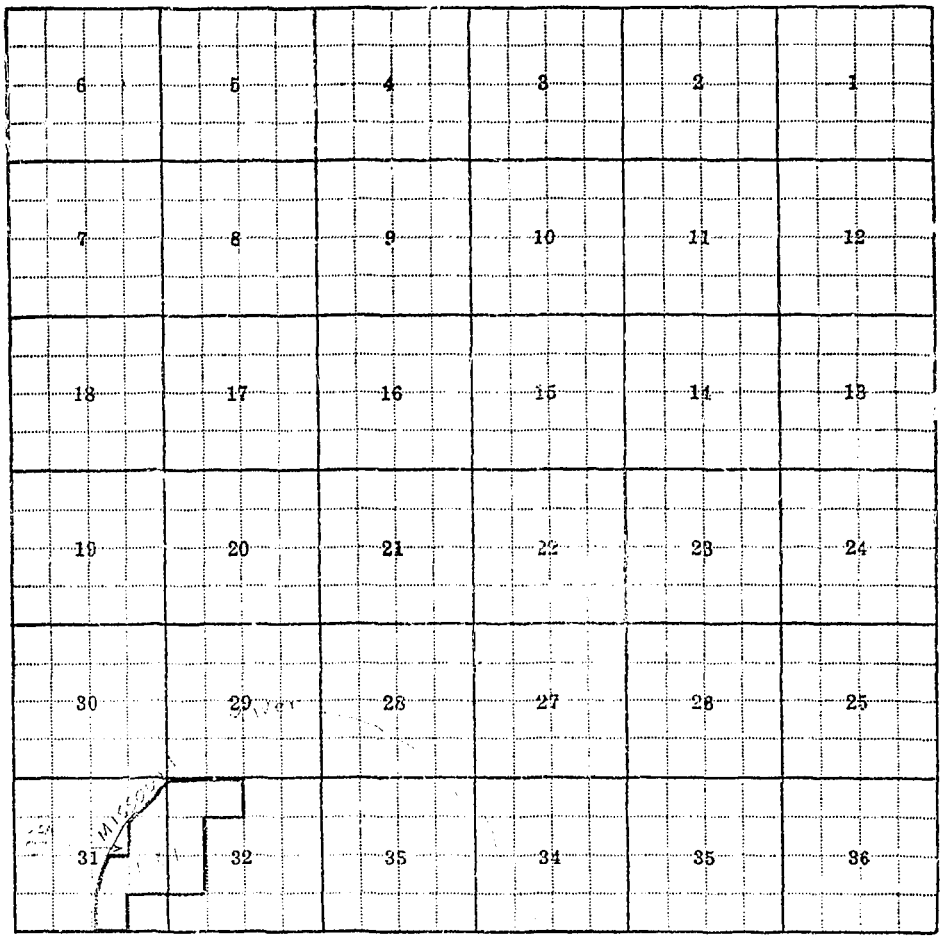

Land Ownership .....

F-1-A

County [illegible]

T [illegible] R [illegible] Plat No. 1

Farm Checked: Date 8-26-1969

MONTANA WATER RESOURCES BOARD

Water Resources Survey

Photo No. SHH-69 [illegible]

By [illegible]

SHH-231

Legal Land Owner ELOF LARSON (PREVIOUS) SOLD THIS SPRING TO Address

Operator RALSTON, ROBERT E. Address BROCKTON

Water is delivered by:— (1) Private System; 2. Ditch Company; 3. State Project; 4. Federal Project; 5. Irrigation District

App. No. Decree No.	NAME OF APPROPRIATOR TO WHOM DECREED	NAME OF STREAM	Date App. Date Priority	Miner's Inches	In Use	NAME OF DITCH (Water Delivered By)	No.	R/F	Present Irr. Acres	Irrigable Acres
3-396	ELOF LARSON	MISSOURI RIVER	[illegible] 1918	1,200	YES	RALSTON PUMP & PIPELINE	1	R	91.00	—
	[illegible]	[illegible]								

NOTE: R—Denotes Regular Irrigation. F—Flood Irrigation.

Adequate Supply: Yes..... No..... Explain.....

Remarks

[illegible] SPRINGS [illegible]

[illegible] IT STARTED

[illegible] HE [illegible] IT

River Basin MISSOURI

Also in: Plat No. [illegible] Twp. [illegible] Rge. [illegible]	Plat No. ..... Twp. ..... Rge.	Plat No. ..... Twp. ..... Rge. .....
Plat No. ..... Twp. ..... Rge.	Plat No. ..... Twp. ..... Rge.	Plat No. ..... Twp. ..... Rge. .....

Information From:

MRS. ROBT. RALSTON

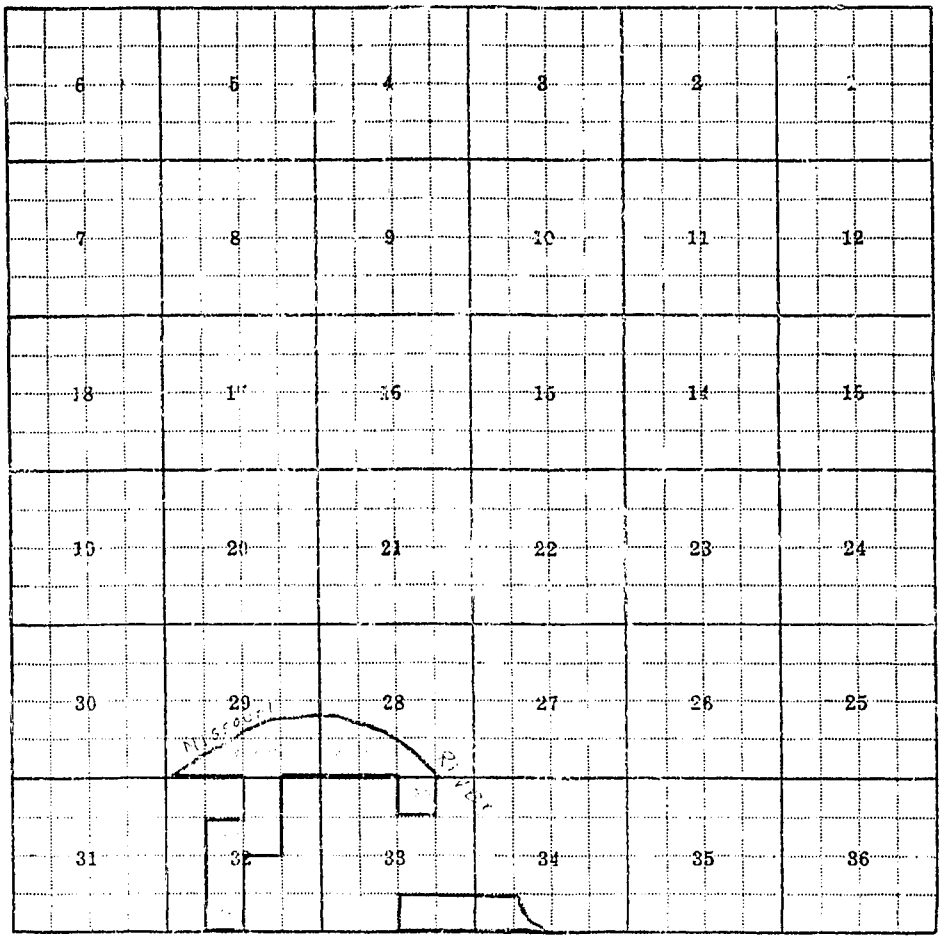

Land Ownership .....

F-1-A

(SEND COPY)

County RICHLAND

T. 25N R. 53E Plat No. 1

Farm Checked: Date 8-26-1969

MONTANA WATER RESOURCES BOARD

Water Resources Survey

Photo No. 3 HH-69 3

By D. C. J.

3 HH-221

Legal Land Owner WILLIAM H. FISHER Address BRUSHTON, MONT.

Operator SAME Address

Water is delivered by:— (1) Private System; 2. Ditch Company; 3. State Project; 4. Federal Project, 5. Irrigation District

App. No. Decree No.	NAME OF APPROPRIATOR TO WHOM DECREED	NAME OF STREAM	Date App. Date Priority	Miner's Inches	In Use	NAME OF DITCH (Water Delivered By)	No.	R/F	Present Irr. Acres	Irrigable Acres
* C.W.	WILLIAM H. FISHER	WELL IN NW¼NE SE	—	—	YES	FISHER WELL, POND,	1	R	2.00	140.00
		SEC 10, T25N R53E				PIPELINE, DITCH &				
# 28200	- 5 gals	Well				SPRINKLERS				

NOTE: R—Denotes Regular Irrigation. F—Flood Irrigation.

Adequate Supply: Yes..... No..... Explain.....

Remarks

* C.W. - WELL WATER MOVED & OTHER UNCONFIRMED FROM SOURCE GREEK ON REVISIT.

FISHER HAS IRRIGATED ABOUT 15 CROPS IN THE PAST, BUT ONLY IRRIGATES HIS GARDEN NOW.

LACK OF DESIRE WAS HIS REASON FOR PX. HE STILL HAS VALUE OF PIPELINE.

River Basin MISSOURI

Also in: Plat No.	Twp.	Rge.	Plat No.	Twp.	Rge.	Plat No.	Twp.	Rge.
Plat No.	Twp.	Rge.	Plat No.	Twp.	Rge.	Plat No.	Twp.	Rge.

Information From:

BILL FISHER

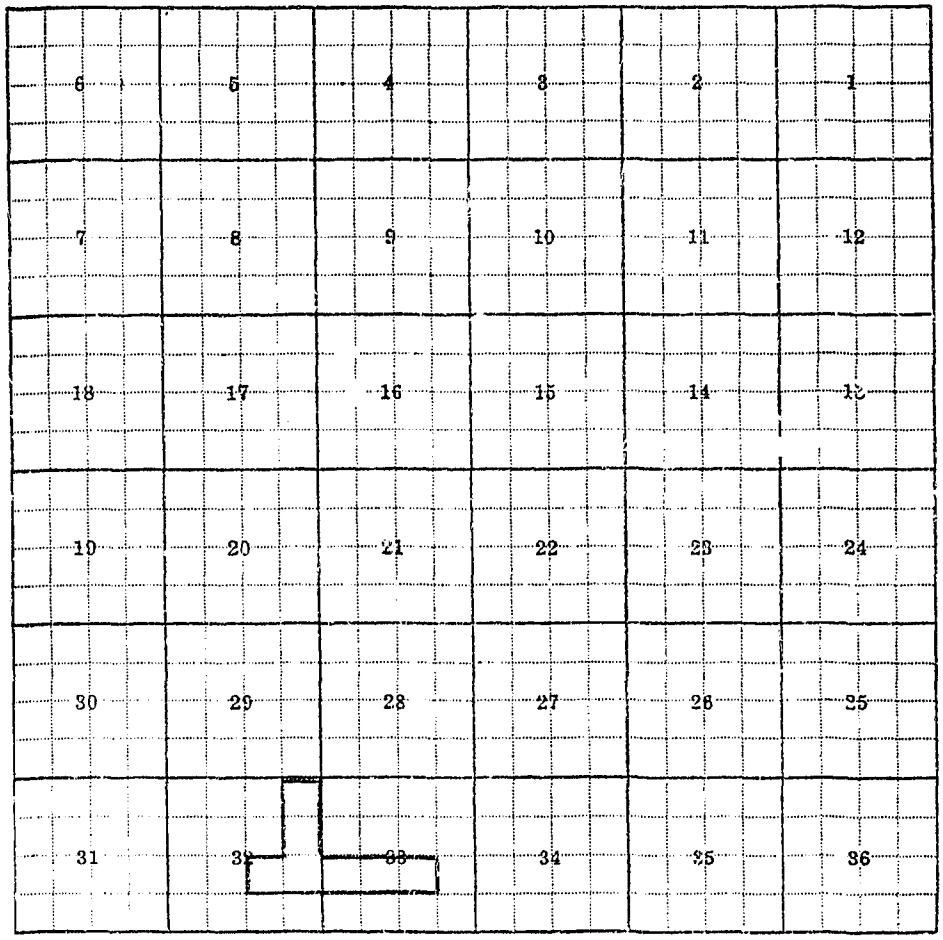

Land Ownership

F-1-A

County RICHLAND

T. 28N R. 53E Plat No. 1

Farm Checked: Date [illegible]

By D. Smith

Photo No.

MONTANA WATER RESOURCES BOARD

Water Resources Survey

Legal Land Owner RAYMOND W. SCHMITZ Address FRAZIER

Operator Address

Water is delivered by:— 1. Private System; 2. Ditch Company; 3. State Project; 4. Federal Project; 5. Irrigation District

App. No. Decree No.	NAME OF APPROPRIATOR TO WHOM DECREED	NAME OF STREAM	Date App. Date Priority	Miner's Inches	In Use	NAME OF DITCH (Water Delivered By)	No.	R/F	Present Irr. Acres	Irrigable Acres
4-50	RAYMOND W. SCHMITZ	MISSOURI RIVER	12-25-1961	630*	NO				—	—

NOTE: R—Denotes Regular Irrigation. F—Flood Irrigation.

Adequate Supply: Yes..... No..... Explain

Remarks

* ALSO INCLUDES ALL UNDERGROUND WATER FROM IRRIGATION WELLS TO BE DRILLED [illegible]

River Basin MISSOURI

Also in: Plat No. [illegible] Twp. [illegible] Rge. [illegible]	Plat No. Twp. Rge.	Plat No. Twp. Rge.
Plat No. Twp. Rge.	Plat No. Twp. Rge.	Plat No. Twp. Rge.

Information From: RAY SCHMITZ

6	5	4	3	2	1
7	8	9	10	11	12
18	17	16	15	14	13
19	20	21	22	23	24
30	29	28	27	26	25
31	32	33	34	35	36

Land Ownership .....

.....

.....

2

28N55E

F-1-A

County [illegible]

T. 28N R. 55E Plat No. 2

Farm Checked: Date [illegible]

MONTANA WATER RESOURCES BOARD

Water Resources Survey

Photo No. 4HH - 83

By [illegible]

Legal Land Owner DONALD A. BIRCH Address CULBERTSON

Operator SAME Address SAME

Water is delivered by:— 1. Private System; 2. Ditch Company; 3. State Project; 4. Federal Project; 5. Irrigation District

App. No. Decree No.	NAME OF APPROPRIATOR TO WHOM DECREED	NAME OF STREAM	Date App. Date Priority	Miner's Inches	In Use	NAME OF DITCH (Water Delivered By)	No.	R/F	Present Irr. Acres	Irrigable Acres
* [illegible]	DONALD A. BIRCH	MISSOURI RIVER	JUNE [illegible]	—	No	PLASTIC PIPE SPRINKLER	1	R	—	~~42~~ 0
						NO PX - THIS RIGHT HAS NOT BEEN USED FOR 5 YEARS - SEE NOTES IN REMARKS				

NOTE: R—Denotes Regular Irrigation. F—Flood Irrigation.

Adequate Supply: Yes..... No..... Explain.....

Remarks.....

* HAS SOME PRESENT IRR. WITH SPRINKLER ON 42 ACRES BUT NOT USING PRESENT TIME HAS NOT BEEN FOR 5 YEARS

River Basin MISSOURI

Also in: Plat No. Twp. Rge.	Plat No. Twp. Rge.	Plat No. Twp. Rge.
Plat No. Twp. Rge.	Plat No. Twp. Rge.	Plat No. Twp. Rge.

Information From:

DONALD BIRCH

6	5	4	3	2	1
7	8	9	10	11	12
18	17	16	15	14	13
19	20	21	22	23	24
30	29	28	27	26	25
31	32	33	34	35	36

Land Ownership

3

27N 51E

F-1-A

County RICHLAND

T 27N R 51E Plat No. 3

Farm Checked: Date 9-4-69

MONTANA WATER RESOURCES BOARD

Water Resources Survey

Photo No. LHH-98 - LHH-100

By JIM REHZEIN

Legal Land Owner HENRY J. & AGNES M. ETZEL Address PORTAL, MONT.

Operator Address

Water is delivered by:— (1) Private System; 2. Ditch Company; 3. State Project; 4. Federal Project; 5. Irrigation District

App. No. Decree No.	NAME OF APPROPRIATOR TO WHOM DECREED	NAME OF STREAM	Date App. Date Priority	Miner's Inches	In Use	NAME OF DITCH (Water Delivered By)	No.	R/F	Present Irr. Acres	Irrigable Acres
A-17	HENRY J. & AGNES M. ETZEL	UNNAMED DRAW	10-2-56	480	YES	ETZEL DIKES	1	R	14	—
	FOR DIKE NW NW	SEC. 29								
1-22	PATRICK GOLDEN	GUTTERSON COULEE	3-4-03	600	YES	ETZEL DIKES	1	R	13	—
	POD DIKE NW NW	SEC. 20								
FILE NO 272354	HENRY J. & AGNES M. ETZEL	MISSOURI RIVER	5-31-58	75700	NO	ETZEL PUMP & SPRINKLER			—	143.1
	FOR N½ S½	SEC. 20								
		*GUTTERSON COULEE								

NOTE: R—Denotes Regular Irrigation. F—Flood Irrigation.

Adequate Supply: Yes ..... No ..... Explain .....

Remarks

ETZEL DOES NOT PUMP WATER FROM THE RIVER AT THIS TIME AS HE CLAIMS HIS DIKE SYSTEM COLLECTS ENOUGH WATER FOR TWO GOOD HAY CROPS EACH YEAR & HE DOES NOT HAVE TO PUMP.
THE DIKE IN SWNW SEC. 29 DIVERTS THE WATER INTO THE DIKES IN NWNW SEC. 29.
ETZEL HAS GATES IN ALL HIS DIKES

River Basin MISSOURI

Also in: Plat No. ..... Twp. ..... Rge.	Plat No. ..... Twp. ..... Rge.	Plat No. ..... Twp. ..... Rge. .....
Plat No. ..... Twp. ..... Rge.	Plat No. ..... Twp. ..... Rge.	Plat No. ..... Twp. ..... Rge. .....

Information From:

HENRY ETZEL

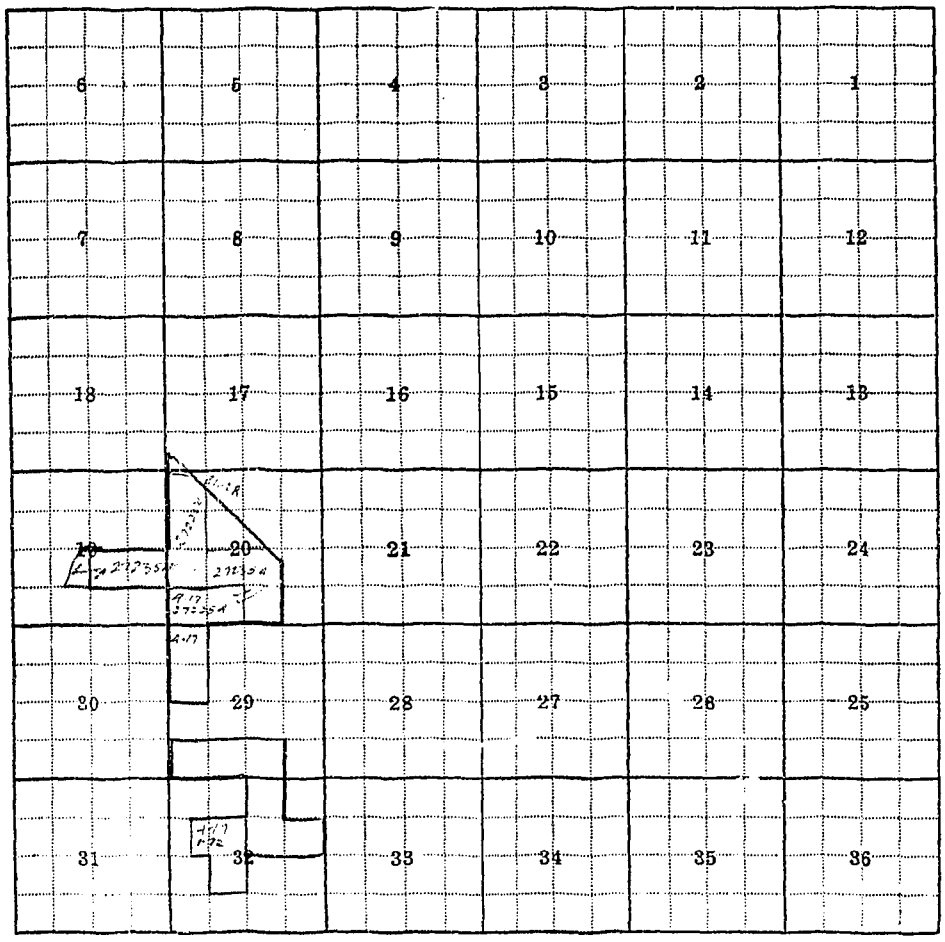

Land Ownership.....

.....

.....

F-1-A

County RICHLAND

T 27N R 51E Plat No. 3

Farm Checked: Date 9-2-69

MONTANA WATER RESOURCES BOARD

Water Resources Survey

Photo No. 6HH-100

By JIM REHSEIN

Legal Land Owner CLIFFORD L JOHNSON Address POPLAR MONT RT 1 BOX 13

Operator SAME Address

Water is delivered by:— (1) Private System; 2. Ditch Company; 3. State Project; 4. Federal Project; 5. Irrigation District

App. No. Decree No.	NAME OF APPROPRIATOR TO WHOM DECREED	NAME OF STREAM	Date App. Date Priority	Miner's Inches	In Use	NAME OF DITCH (Water Delivered By)	No.	R/F	Present Irr. Acres	Irrigable Acres
* USE	ANDREW E JOHNSON	MISSOURI RIVER	JUNE 1938	?		JOHNSON PUMP & DITCH	1	R	—	21
	FOD NE NW SEC	30		4" PUMP						
4-17	HENRY J. & ACRES M. ETZEL	UNNAMED DRAINAGE FROM	10-2-56	480	NO P				—	—
		S252 SEC 32 - T27N-R51E		CF PS						
		SW4 SEC 4 - T26N-R51E								

NOTE: R—Denotes Regular Irrigation. F—Flood Irrigation.

Adequate Supply: Yes..... No..... Explain.....

Remarks

* JOHNSON IS GOING TO FILE A WATER RIGHT ON THIS. HIS FATHER STARTED PUMPING IN 1938 ON THIS. HE HAS A DITCH & PUMP SITE. HE LOST HIS PUMP IN THE RIVER ABOUT FOUR YEARS AGO. HE PLANS TO BUY A NEW PUMP NOW (A LARGER ONE) AND START IRRIGATING AGAIN. HE WILL ALSO DEVELOP MORE TO THE EAST OF THE LAND FORMERLY IRRIGATED

River Basin MISSOURI

Also in: Plat No. Twp. Rge.	Plat No. Twp. Rge.	Plat No. Twp. Rge.
Plat No. Twp. Rge.	Plat No. Twp. Rge.	Plat No. Twp. Rge.

Information From:

CLIFFORD JOHNSON

6	5	4	3	2	1
7	8	9	10	11	12
18	17	16	15	14	13
19	20	21	22	23	24
30	29	28	27	26	25
31	32	33	34	35	36

Land Ownership.....

F-1-A

County RICHLAND

T 27N R 51E Plat No. 3

Farm Checked: Date 9-2-69

MONTANA WATER RESOURCES BOARD

Water Resources Survey

Photo No. 6 HH-100

By JIM REHBEIN

Legal Land Owner DALE L. & MARY LOU MILLER Address POPLAR MONT

Operator SAME Address

Water is delivered by:—(1. Private System; 2. Ditch Company; 3. State Project; 4. Federal Project; 5. Irrigation District

App. No. Decree No.	NAME OF APPROPRIATOR TO WHOM DECREED	NAME OF STREAM	Date App. Date Priority	Miner's Inches	In Use	NAME OF DITCH (Water Delivered By)	No.	R/F	Present Irr. Acres	Irrigable Acres
1-124	RAY A. MILLER	MISSOURI RIVER	11-29-49	80	YES	MILLER PUMP, DITCH,	1	R	42	—
MC CONE COUNTY						& DIKES				
POD. NWSE SEC. 25		T27N-R50E								

NOTE: R—Denotes Regular Irrigation. F—Flood Irrigation.

Adequate Supply: Yes..... No..... Explain.....

Remarks

MILLER IRRIGATES THIS LAND IN RICHLAND COUNTY FROM THIS WATER RIGHT FILED IN MC CONE COUNTY. HE HAS A 15 INCH ELECTRIC PUMP. HE ALSO FLOODS SAME DIKES IN MC CONE COUNTY FROM WATERS FROM DAM ON WOLDS COULEE ANY EXCESS RUNS INTO HIS DITCH & ON THIS LAND IN RICHLAND COUNTY

MILLER IRRIGATES ONLY ONCE A YEAR.

River Basin MISSOURI

Also in: Plat No. Twp. Rge.	Plat No. Twp. Rge.	Plat No. Twp. Rge.
Plat No. Twp. Rge.	Plat No. Twp. Rge.	Plat No. Twp. Rge.

Information From:

DALE MILLER

6	5	4	3	2	1
7	8	9	10	11	12
18	17	16	15	14	13
19	20	21	22	23	24
1-154 30	29	28	27	26	25
31	32	33	34	35	36

Land Ownership .....

F-1-A

County RICHLAND

T. 27N R. 51E Plat No. 3

Farm Checked: Date 9-8-69

MONTANA WATER RESOURCES BOARD

Water Resources Survey

Photo No. 6 H H - 77

By J. M. [illegible]

Legal Land Owner JOSEPH MAROTTER Addre[illegible] POPLAR, MONT.

Operator HARRY MAROTTER Address POPLAR, MONT.

Water is delivered by:— 1. Private System; 2. Ditch Company; 3. State Project; 4. Federal Project; 5. Irrigation District

App. No. Decree No.	NAME OF APPROPRIATOR TO WHOM DECREED	NAME OF STREAM	Date App. Date Priority	Miner's Inches	In Use	NAME OF DITCH (Water Delivered By)	No.	R/F	Present Irr. Acres	Irrigable Acres
A-37	JOSEPH AND FRED MAROTTER	MISSOURI RIVER	7-14-59	600	NO				—	—
			BANK OF							
		GLENDIVE COULEE &								
USE	JOSEPH MAROTTER	UNNAMED DRAINAGE	5-1-55	ALL	YES	MAROTTER DITCH		F	32	—
	PART SE NW	SEC. 28								

NOTE: R—Denotes Regular Irrigation. F—Flood Irrigation.

Adequate Supply: Yes..... No..... Explain.....

Remarks.....

River Basin MISSOURI

Also in: Plat No.	Twp.	Rge.	Plat No.	Twp.	Rge.	Plat No.	Twp.	Rge.
Plat No.	Twp.	Rge.	Plat No.	Twp.	Rge.	Plat No.	Twp.	Rge.

Information From:

HARRY MAROTTER

6	5	4	3	2	1
7	8	9	10	11	12
18	17	16	15	14	13
19	20	21	22	23	24
30	29	28	27	26	25
31	32	33	34	35	36

Land Ownership .....

F-1-A

County RICHLAND

T 22N R 51E Plat No. 3

Farm Checked: Date 9-8-69

MONTANA WATER RESOURCES BOARD

Water Resources Survey

Photo No. 6 HH-77

By JIM REHBEIN

Legal Land Owner FRANK MAROTTEK Address POPLAR MONT.

Operator SAME Address

Water is delivered by:— 1. Private System; 2. Ditch Company; 3. State Project; 4. Federal Project; 5. Irrigation District

App. No. Decree No.	NAME OF APPROPRIATOR TO WHOM DECREED	NAME OF STREAM	Date App. Date Priority	Miner's Inches	In Use	NAME OF DITCH (Water Delivered By)	No.	R/F	Present Irr. Acres	Irrigable Acres
4-25	FRANK MAROTTEK	UNNAMED DRAINAGE	11-30-57	800	YES	MAROTTEK DIKES	1	F	17 ✓	✓ 27
	POP. DIKE NW-4 SEC 29									

NOTE: R—Denotes Regular Irrigation. F—Flood Irrigation.

Adequate Supply: Yes ..... No ..... Explain .....

Remarks

MAROTTEK HAS A HIGH DIKE WITH A FOUR FOOT GATE WHEN THE GATE BROKE DURING THE FLOODS EVERY THING TO THE NORTH DIKE

River Basin MISSOURI

Also in: Plat No. Twp. Rge.	Plat No. Twp. Rge.	Plat No. Twp. Rge.
Plat No. Twp. Rge.	Plat No. Twp. Rge.	Plat No. Twp. Rge.

Information From:

FRANK MAROTTEK

6	5	4	3	2	1
7	8	9	10	11	12
18	17	16	15	14	13
19	20	21	22	23	24
30	29	28	27	26	25
31	32	33	34	35	36

Land Ownership

F-1-A

County RICHLAND

T. 27N. R. 57E Plat No. 3

Farm Checked: Date 9-[illegible]-69

MONTANA WATER RESOURCES BOARD

Water Resources Survey

Photo No. 6 H H 77

By J. W. [illegible]

Legal Land Owner FRANK KELSEY Address POPLAR MONT

Operator PAUL FISCHER Address POPLAR MONT

Water is delivered by:— 1. [illegible] System; 2. Ditch Company; 3. State Project; 4. Federal Project; 5. Irrigation District

App. No. Decree No.	NAME OF APPROPRIATOR TO WHOM DECREED	NAME OF STREAM	Date App. Date Priority	Miner's Inches	In Use	NAME OF DITCH (Water Delivered By)	No.	R/F	Present Irr. Acres	Irrigable Acres
3-11	SOPHIA A. COLGAN	COLGAN CREEK	7-2-[illegible]	8.000	NO				—	—

NOTE: R—Denotes Regular Irrigation. F—Flood Irrigation.

Adequate Supply: Yes ..... No ..... Explain .....

Remarks .....

River Basin MISSOURI

Also in: Plat No. ..... Twp. ..... Rge.	Plat No. ..... Twp. ..... Rge.	Plat No. ..... Twp. ..... Rge. .....
Plat No. ..... Twp. ..... Rge.	Plat No. ..... Twp. ..... Rge.	Plat No. ..... Twp. ..... Rge. .....

Information From: PAUL FISCHER

6	5	4	3	2	1
7	8	9	10	11	12
18	17	16	15	14	13
19	20	21	22	23	24
30	29	28	27 3-11	26	25
31	32	33	34	35	36

Land Ownership.....

.....

.....

F-1-A

County RICHLAND

T 27N R 51E Plat No. 3

Farm Checked: Date 9-8-69

MONTANA WATER RESOURCES BOARD
Water Resources Survey

Photo No. 5HH-133

By JIM REHBEIN

Legal Land Owner C.F. ZEIGE Address POPLAR, MONT

Operator GEO COLGAN Address POPLAR, MONT

Water is delivered by:— 1. Private System; 2. Ditch Company; 3. State Project; 4. Federal Project; 5. Irrigation District

App. No. Decree No.	NAME OF APPROPRIATOR TO WHOM DECREED	NAME OF STREAM	Date App. Date Priority	Miner's Inches	In Use	NAME OF DITCH (Water Delivered By)	No.	R/F	Present Irr. Acres	Irrigable Acres
1-87	GEORGE H. COLGAN	SECOND CREEK	4-4-03	120	NO PT				—	—

NOTE: R—Denotes Regular Irrigation. F—Flood Irrigation.

Adequate Supply: Yes..... No..... Explain.....

Remarks.....

River Basin MISSOURI

Also in: Plat No.	Twp.	Rge.	Plat No.	Twp.	Rge.	Plat No.	Twp.	Rge.
Plat No.	Twp.	Rge.	Plat No.	Twp.	Rge.	Plat No.	Twp.	Rge.

Information From: GEO COLGAN

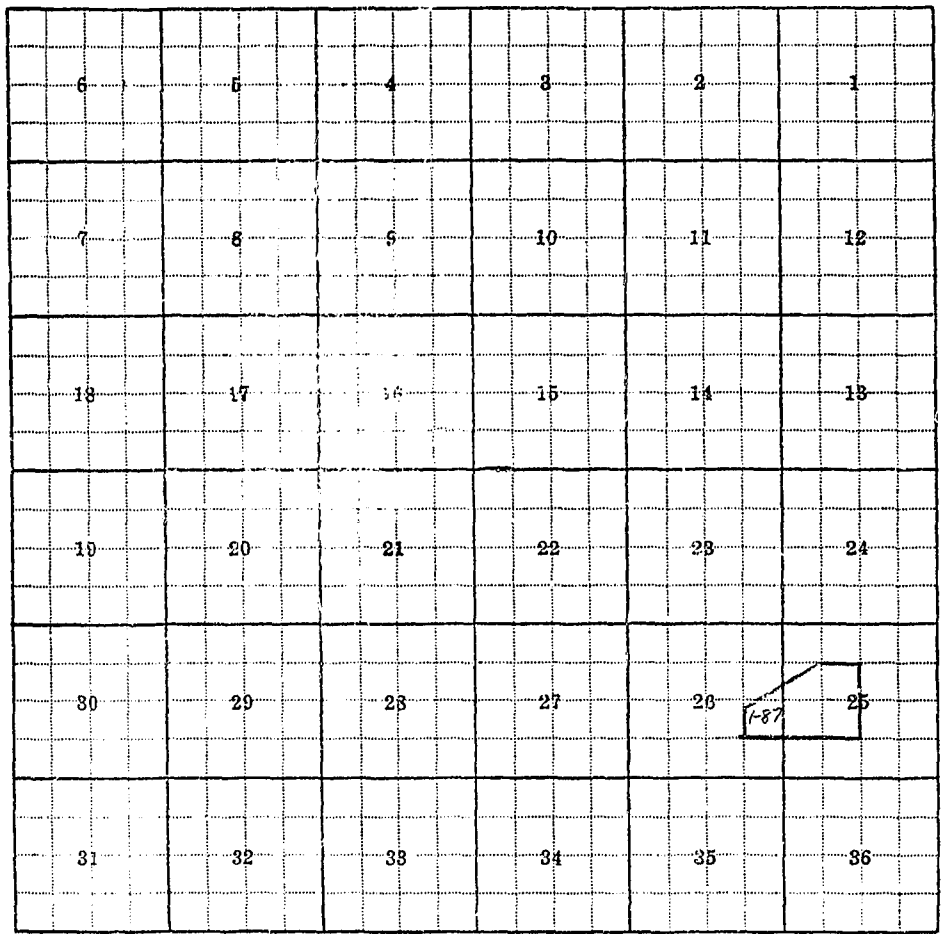

Land Ownership

F-1-A

County RICHLAND

T 27N R 51E Plat No. 3

Farm Checked: Date 9-8-69

MONTANA WATER RESOURCES BOARD

Water Resources Survey

Photo No. 5H H-133

By JIM REHBEIN

Legal Land Owner U.S.A. Address

Operator GEO. COLGAN Address POPLAR

Water is delivered by:— 1. Private System; 2. Ditch Company; 3. State Project; 4. Federal Project; 5. Irrigation District

App. No. Decree No.	NAME OF APPROPRIATOR TO WHOM DECREED	NAME OF STREAM	Date App. Date Priority	Miner's Inches	In Use	NAME OF DITCH (Water Delivered By)	No.	R/F	Present Irr. Acres	Irrigable Acres
1-87	GEORGE H. COLGAN	SECOND CREEK	4-4-03	120	NOPE				—	—

N— Denotes Regular Irrigation. F—Flood Irrigation.

Adequate Supply: Yes..... No..... Explain.....

Remarks.....

River Basin MISSOURI

Also in: Plat No. Twp. Rge.	Plat No. Twp. Rge.	Plat No. Twp. Rge.
Plat No. Twp. Rge.	Plat No. Twp. Rge.	Plat No. Twp. Rge.

Information From:

GEO. COLGAN

6	5	4	3	2	1
7	8	9	10	11	12
18	17	16	15	14	13
19	20	21	22	23	24
30	29	28	27	26	25
31	32	33	34	35	36

Land Ownership .....

F-1-A

County RICHLAND

T 22N R 51E Plat No. 3

Farm Checked: Date 9-4-69

MONTANA WATER RESOURCES BOARD

Water Resources Survey

Photo No. 5TH 133

By JIM REHBEIN

Legal Land Owner HENRY MILLER JR. & MARY HENRY EST. Address POPLAR, MONT.

Operator SAME Address

Water is delivered by:— 1. Private System; 2. Ditch Company; 3. State Project; 4. Federal Project; 5. Irrigation District

App. No. Decree No.	NAME OF APPROPRIATOR TO WHOM DECREED	NAME OF STREAM	Date App. Date Priority	Miner's Inches	In Use	NAME OF DITCH (Water Delivered By)	No.	R/F	Present Irr. Acres	Irrigable Acres
I-174	ST WATER CONSERVED	UNNAMED COULEE	9-15-37	ALL	NO PT				—	—
B-122	HERMAN SWARTZ	SECOND CREEK	5-15-63	600	NO PT				—	—

NOTE: R—Denotes Regular Irrigation. F—Flood Irrigation.

Adequate Supply: Yes ..... No ..... Explain .....

Remarks .....

River Basin MISSOURI

Also in: Plat No. ..... Twp. ..... Rge.	Plat No. ..... Twp. ..... Rge.	Plat No. ..... Twp. ..... Rge. .....
Plat No. ..... Twp. ..... Rge.	Plat No. ..... Twp. ..... Rge.	Plat No. ..... Twp. ..... Rge. .....

Information From:

HENRY MILLER

6	5	4	3	2	1
7	8	9	10	11	12
18	17	16	15	14	13
19	20	21	22	23	24
30	29	28	27	26	25
31	32	33	34	35	36

Land Ownership

F-1-A

County RICHLAND

T. 27N R. 51E Plat No. 3

Farm Checked: Date 9-4-67

MONTANA WATER RESOURCES BOARD

Water Resources Survey

Photo No. 5HH-133

By JIM TEHRSON

Legal Land Owner JESSIE SANDERSON

Address POPLAR

Operator SAME

Address

Water is delivered by:— 1. Private System; 2. Ditch Company; 3. State Project; 4. Federal Project; 5. Irrigation District

App. No. Decree No.	NAME OF APPROPRIATOR TO WHOM DECREED	NAME OF STREAM	Date App. Date Priority	Miner's Inches	Inches	NAME OF DITCH (Water Delivered By)	No.	R/F	Present Irr. Acres	Irrigable Acres
3-174	STATE OF MONT WATER CON. BOARD	UNNAMED COULEE	9-15-37	600	170 FT				—	—
8-122	JERRY SWARTZ	SECOND CREEK	5-15-03	600	N. A.				—	—

NOTE: R—Denotes Regular Irrigation. F—Flood Irrigation.

Adequate Supply: Yes ..... No ..... Explain .....

Remarks .....

River Basin MISSOURI

Also in: Plat No.	Twp.	Rge.	Plat No.	Twp.	Rge.	Plat No.	Twp.	Rge.
Plat No.	Twp.	Rge.	Plat No.	Twp.	Rge.	Plat No.	Twp.	Rge.

Information From:

JESSIE SANDERSON

6	5	4	3	2	1
7	8	9	10	11	12
18	17	16	15	14	13
19	20	21	22	23	24
30	29	28	27	26	25
31	32	33	34	35	36

Land Ownership .....

F-1-A

County RICHLAND

T 27N R 51E Plat No. 3

Farm Checked: Date 9-1-69

MONTANA WATER RESOURCES BOARD

Water Resources Survey

Photo No. 5HH-133

By JIM REHBEIN

Legal Land Owner STATE OF MONTANA Address

Operator GEORGE H. COLGAN Address POPLAR, MONT.

Water is delivered by:— 1. Private System; 2. Ditch Company; 3. State Project; 4. Federal Project; 5. Irrigation District

App. No. Decree No.	NAME OF APPROPRIATOR TO WHOM DECREED	NAME OF STREAM	Date App. Date Priority	Miner's Inches	In Use	NAME OF DITCH (Water Delivered By)	No.	R/F	Present Irr. Acres	Irrigable Acres
1-100	HERMAN SWARTZ	SECOND CREEK	5-15-03	600	NO				—	—

NOTE: R—Denotes Regular Irrigation. F—Flood Irrigation.

Adequate Supply: Yes ..... No ..... Explain .....

Remarks .....

River Basin MISSOURI

Also in: Plat No. ... Twp. ... Rge.	Plat No. ... Twp. ... Rge.	Plat No. ... Twp. ... Rge.
Plat No. ... Twp. ... Rge.	Plat No. ... Twp. ... Rge.	Plat No. ... Twp. ... Rge.

Information From:

GEORGE COLGAN

6	5	4	3	2	1
7	8	9	10	11	12
18	17	16	15	14	13
19	20	21	22	23	24
30	29	28	27	26	25
31	32	33	34	35	36

1-100

Land Ownership .....

F-1-A

County RICHLAND

T 27N R 51E Plat No. 3

Farm Checked: Date 9-3-69

MONTANA WATER RESOURCES BOARD

Water Resources Survey

Photo No. 6HH-100

6HH-98

By J M REHBEIN

Legal Land Owner JOHN P & GENEVIEVE COLGAN Address POPLAR, MONT.

Operator GEORGE COLGAN Address POPLAR

Water is delivered by:— 1. Private System 2. Ditch Company 3. State Project; 4. Federal Project; 5. Irrigation District

App. No. Decree No.	NAME OF APPROPRIATOR TO WHOM DECREED	NAME OF STREAM	Date App. Date Priority	Miner's Inches	In Use	NAME OF DITCH (Water Delivered By)	No.	R/F	Present Irr. Acres	Irrigable Acres
4-17	HENRY J. & AGNES M. ETZEL	UNNAMED DRAINAGE	10-2-56	480 CFPS.	110 FT				—	—

NOTE: R—Denotes Regular Irrigation. F—Flood Irrigation.

Adequate Supply: Yes..... No..... Explain.....

Remarks.....

River Basin MISSOURI

Also in: Plat No. Twp. Rge.	Plat No. Twp. Rge.	Plat No. Twp. Rge.
Plat No. Twp. Rge.	Plat No. Twp. Rge.	Plat No. Twp. Rge.

Information From:

GEORGE COLGAN

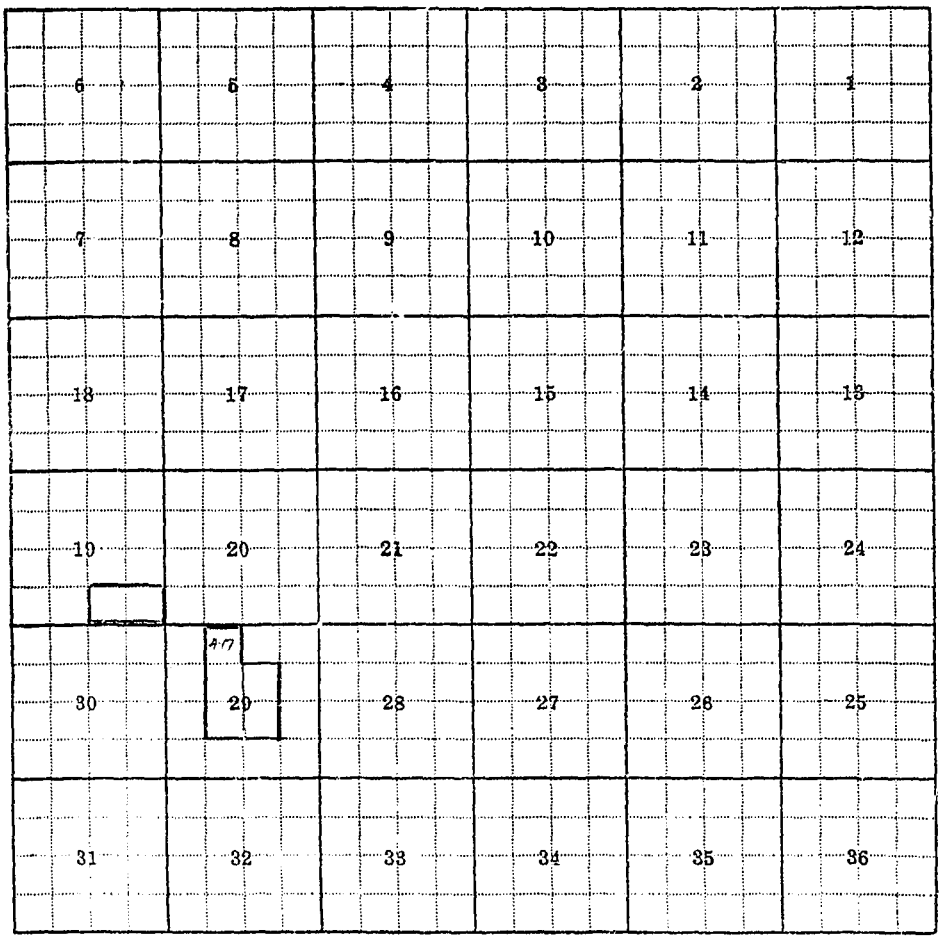

Land Ownership

F-1-A

County RICHLAND

T 27N R 51E Plat No. 3

Farm Checked: Date 9-2-69

MONTANA WATER RESOURCES BOARD

Water Resources Survey

Photo No. 6HH-100

By JIM REHBEIN

Legal Land Owner ALMA & SOPHIA SPRINGEN Address POPLAR, MONT

Operator CLIFFORD JOHNSON Address POPLAR, MONT

Water is delivered by:— 1. Private System; 2. Ditch Company; 3. State Project; 4. Federal Project; 5. Irrigation District

App. No. Decree No.	NAME OF APPROPRIATOR TO WHOM DECREED	NAME OF STREAM	Date App. Date Priority	Miner's Inches	In Use	NAME OF DITCH (Water Delivered By)	No.	R/F	Present Irr. Acres	Irrigable Acres
1-284	NELS O. ODEGARD POD DAM N½ SEC-5	GLENDIVE COULEE & TRIBS T26N-R51E	2-1-12	500	STOCK				—	—
4-17	HENRY J. & AGNES M. FITZEL	UNNAMED DRAIN-GE	10-2-56	480 CFS	NO PF				—	—

NOTE: R—Denotes Regular Irrigation. F—Flood Irrigation.

Adequate Supply: Yes ..... No ..... Explain .....

Remarks .....

River Basin MISSOURI

Also in: Plat No. ..... Twp. ..... Rge.	Plat No. ..... Twp. ..... Rge.	Plat No. ..... Twp. ..... Rge. .....
Plat No. ..... Twp. ..... Rge.	Plat No. ..... Twp. ..... Rge.	Plat No. ..... Twp. ..... Rge. .....

Information From: CLIFFORD JOHNSON

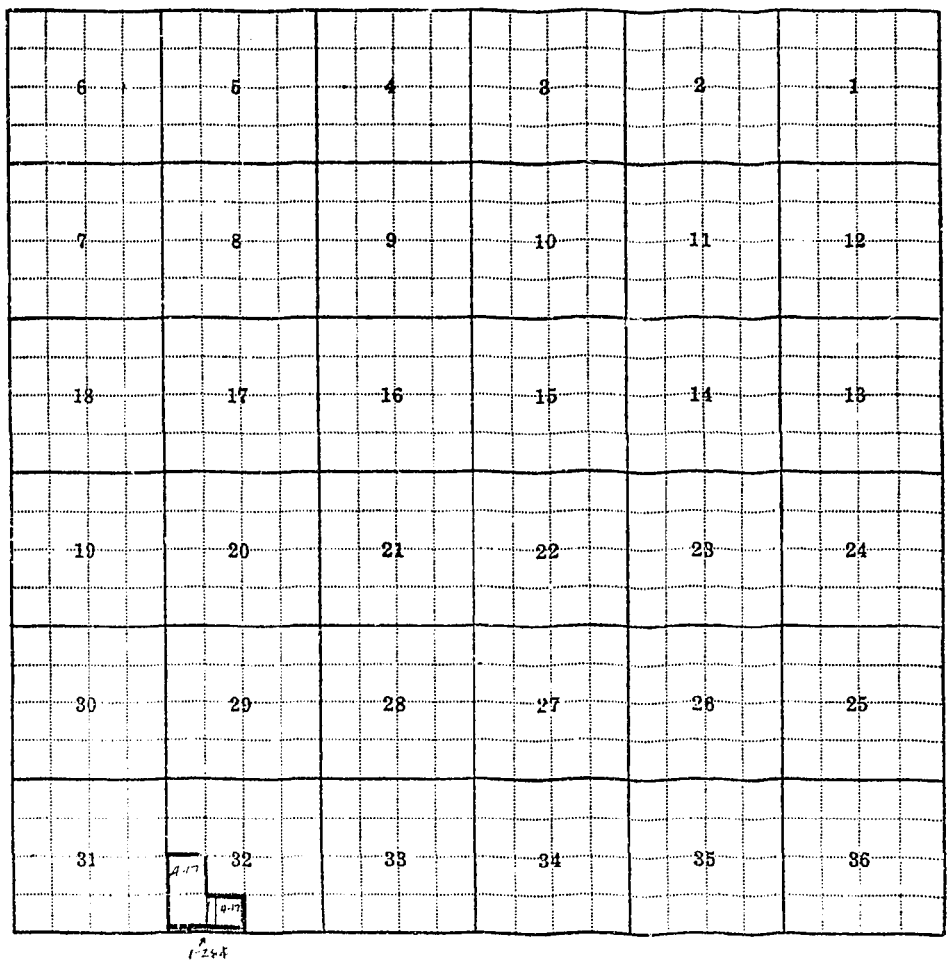

Land Ownership

1-244

F-1-A

County RICHLAND

T 27N R 51E Plat No. 3

Farm Checked: Date 9-3-69

MONTANA WATER RESOURCES BOARD

Water Resources Survey

Photo No. 6HH-100, 6HH-98, 6HH-77, 3HH-133

By JIM REHBEIN

Legal Land Owner GEORGE & DELLA MAE COLGAN Address POPLAR, MONT.

Operator SAME Address

Water is delivered by:— 1. Private System; 2. Ditch Company; 3. State Project; 4. Federal Project; 5. Irrigation District

App. No. Decree No.	NAME OF APPROPRIATOR TO WHOM DECREED	NAME OF STREAM	Date App. Date Priority	Miner's Inches	In Use	NAME OF DITCH (Water Delivered By)	No.	R/F	Present Irr. Acres	Irrigable Acres
1-254	ARTHUR D. DAVIS	DAVIS CREEK	11-10-09	ALL	NO				—	—
3-174	STATE WATER CONSERVATION BOARD	UNNAMED COULEE	9-15-37	ALL	NO				—	—
4-30	GEORGE & COLGAN JR.	UNNAMED DRAINAGE	1-23-58	124	STOCK				—	—
	POND DAM N½ SE¼ SEC. 35									
4-17	FRED J. & AGNES STEEL	UNNAMED DRAINAGE FROM	10-2-56	480	NO PE				—	—
		18.5% SEC 32 T27N-R51E & SW¼	SEC 4	CFPS						
1-87	GEORGE H. COLGAN	SECOND CREEK	4-4-03	120	NO				—	—
1-72	PATRICK COLGAN	GLENDIVE COULEE	3-16-03	8000	NO				—	—
B-122	HERMAN SWARTZ	SECOND CREEK	5-15-03	600	NO				—	—
3-11	SOPHIA H. COLGAN	COLGAN CREEK	7-20-14	8000	NO				—	—

NOTE: R—Denotes Regular Irrigation. F—Flood Irrigation.

Adequate Supply: Yes..... No..... Explain.....

Remarks.....

River Basin MISSOURI

Also in: Plat No.	Twp.	Rge.	Plat No.	Twp.	Rge.	Plat No.	Twp.	Rge.
Plat No.	Twp.	Rge.	Plat No.	Twp.	Rge.	Plat No.	Twp.	Rge.

Information From: GEORGE COLGAN

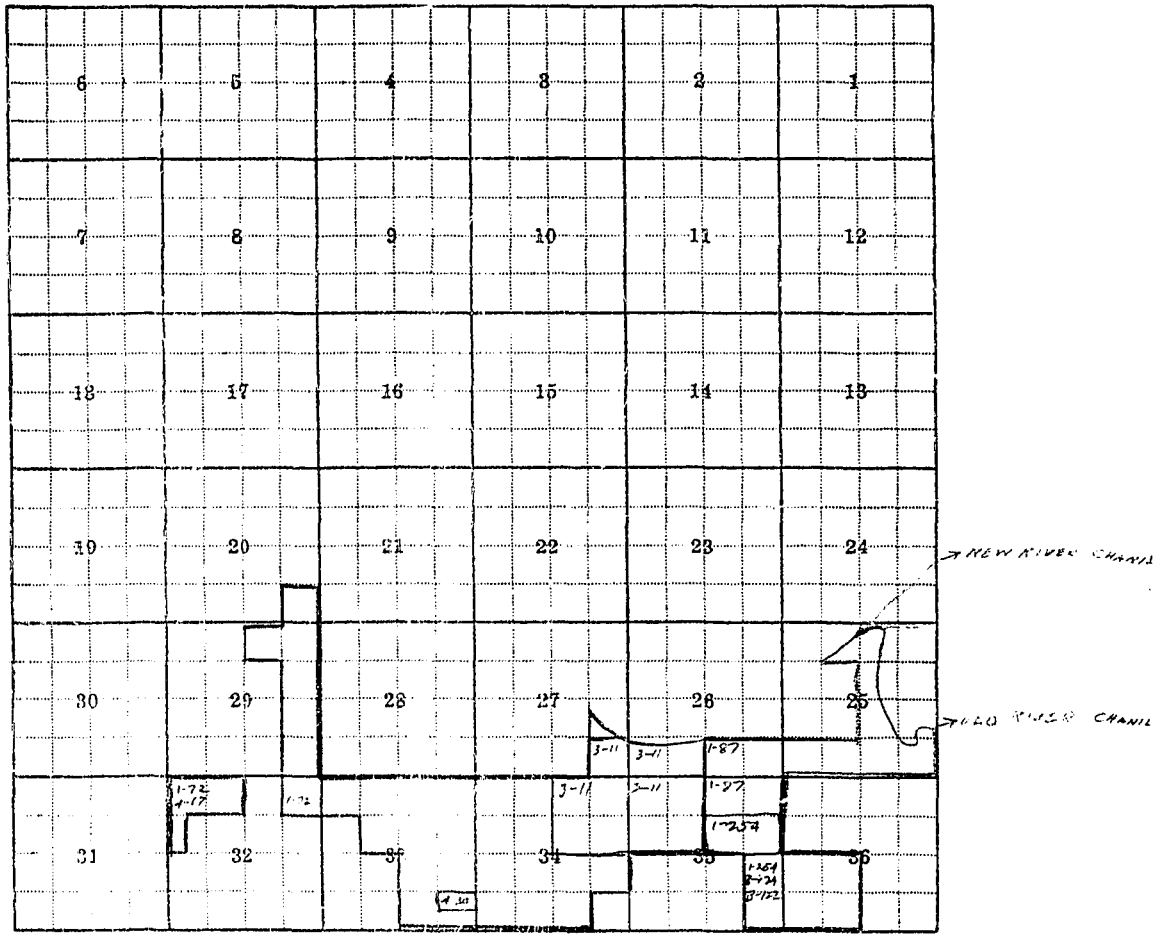

Land Ownership .....

.....

.....

F-1-A

County RICHLAND

T 27N R 57E Plat No. 3

Farm Checked: Date 9-3-69

MONTANA WATER RESOURCES BOARD

Water Resources Survey

Photo No. 6 HH-100

By JIM REHREIN

Legal Land Owner ROBERT G. & NORMAN K. VOORHEES Address POPLAR, MONT.

Operator SAME Address

Water is delivered by:— 1. Private System; 2. Ditch Company; 3. State Project; 4. Federal Project; 5. Irrigation District

App. No. Decree No.	NAME OF APPROPRIATOR TO WHOM DECREED	NAME OF STREAM	Date App. Date Priority	Miner's Inches	In Use	NAME OF DITCH (Water Delivered By)	No.	R/F	Present Irr. Acres	Irrigable Acres
3-433	WILLIAM L. VOORHEES POL DAM SW NW SEC 31	WOODS COULEE CREEK	12-7-54	3600	STOCK				—	—
3-436	WILLIAM L. VOORHEES POL DAM SW NW SEC 31	WOODS COULEE CREEK	12-7-54	3600	STOCK				—	—

NOTE: R—Denotes Regular Irrigation. F—Flood Irrigation.

Adequate Supply: Yes ..... No ..... Explain .....

Remarks

VOORHEES HAS A GATE IN HIS DAM & A DITCH BUT DOES NOT USE IT. OVER FLOW WATERS RUN THROUGH SPILLWAY TO WEST

River Basin MISSOURI

Also in: Plat No.	Twp.	Rge.	Plat No.	Twp.	Rge.	Plat No.	Twp.	Rge.
Plat No.	Twp.	Rge.	Plat No.	Twp.	Rge.	Plat No.	Twp.	Rge.

Information From: ROBERT & NORMAN VOORHEES

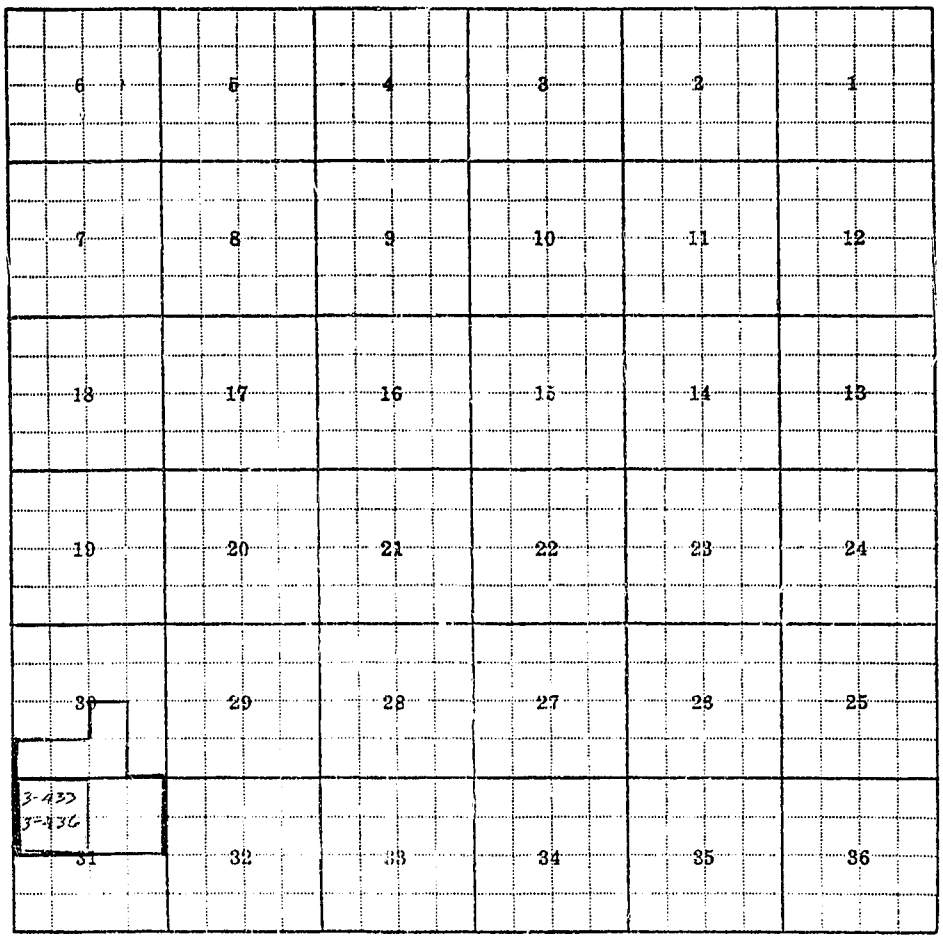

Land Ownership.....

F-1-A

County RICHLAND

T. 27N R. 51E Plat No. 3

Farm Checked: Date 9-8-69

MONTANA WATER RESOURCES BOARD

Water Resources Survey

Photo No. 6 HH-77

By JIM REHREIN

Legal Land Owner PAUL PISCHKE Address POPLAR, MONT

Operator SAME Address

Water is delivered by:— 1. Private System; 2 Ditch Company; 3. State Project; 4. Federal Project; 5. Irrigation District

App. No. Decree No.	NAME OF APPROPRIATOR TO WHOM DECREED	NAME OF STREAM	Date App. Date Priority	Miner's Inches	In Use	NAME OF DITCH (Water Delivered By)	No.	R/F	Present Irr. Acres	Irrigable Acres
3319	ANTON & LEO GULBA	MISSOURI RIVER	2-1-49	400	NO				—	—

NOTE: R—Denotes Regular Irrigation. F—Flood Irrigation.

Adequate Supply: Yes..... No..... Explain.....

Remarks.....

River Basin MISSOURI

Also in: Plat No. Twp. Rge.	Plat No. Twp. Rge.	Plat No. Twp. Rge.
Plat No. Twp. Rge.	Plat No. Twp. Rge.	Plat No. Twp. Rge.

Information From: PAUL PISCHKE

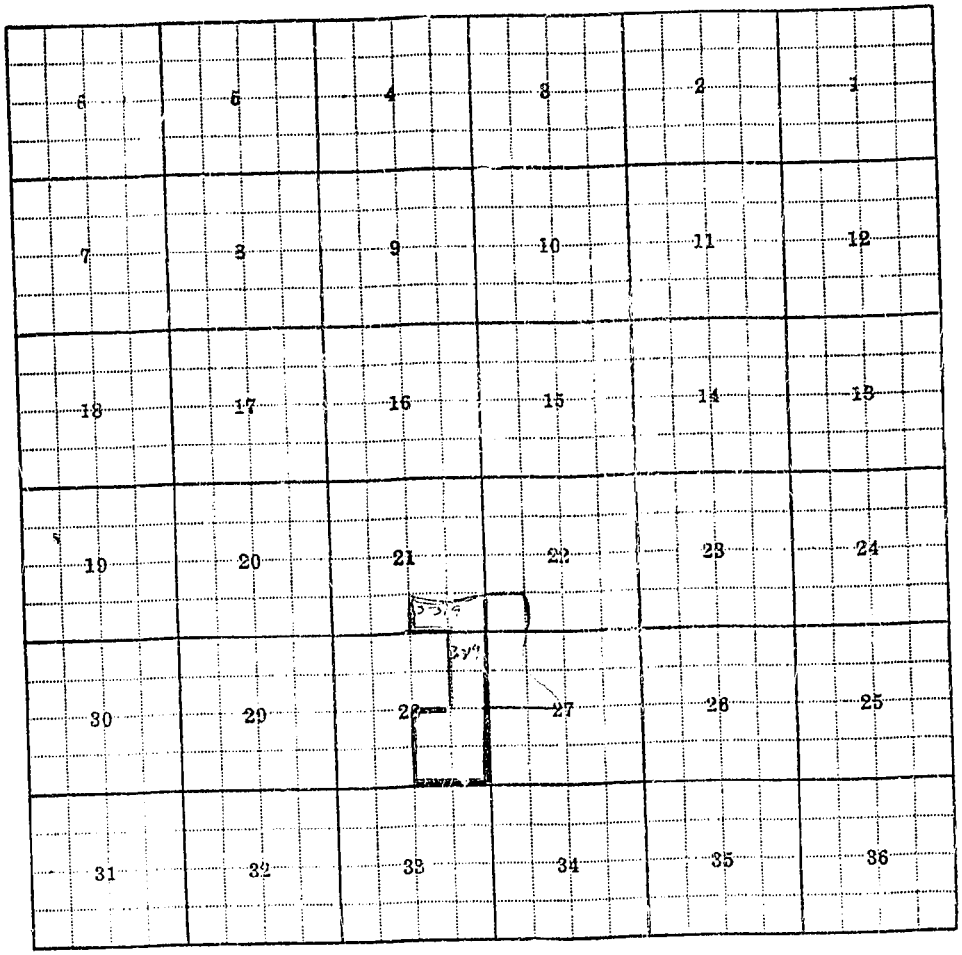

Land Ownership .....

F-1-A

County RICHLAND

Farm Checked: Date 9-8-69

By JIM REHBEIN

Legal Land Owner JOSEPH MAROTTEK

Address POPLAR MONT

Operator % PAUL & KATHRYN PISCHKE

Address POPLAR MONT

T 27N R 57E Plat No. 3

Photo No. 6 HH-77

MONTANA WATER RESOURCES BOARD

Water Resources Survey

Water is delivered by:— 1. Private System; 2. Ditch Company; 3. State Project; 4. Federal Project; 5. Irrigation District

App. No. Decree No.	NAME OF APPROPRIATOR TO WHOM DECREED	NAME OF STREAM	Date App. Date Priority	Miner's Inches	In Use	NAME OF DITCH (Water Delivered By)	No.	R/F	Present Irr. Acres	Irrigable Acres
4-37	JOSEPH & / or EWS MAROTTEK	MISSOURI RIVER	7-14-59	600	NO AF				—	—
			BEING C.F.P.S. 90'							

NOTE: R—Denotes Regular Irrigation. F—Flood Irrigation.

Adequate Supply: Yes ..... No ..... Explain .....

Remarks .....

River Basin MISSOURI

Information From: PAUL PISCHKE

Also in: Plat No. ..... Twp. ..... Rge.	Plat No. ..... Twp. ..... Rge.	Plat No. ..... Twp. ..... Rge. .....
Plat No. ..... Twp. ..... Rge.	Plat No. ..... Twp. ..... Rge.	Plat No. ..... Twp. ..... Rge. .....

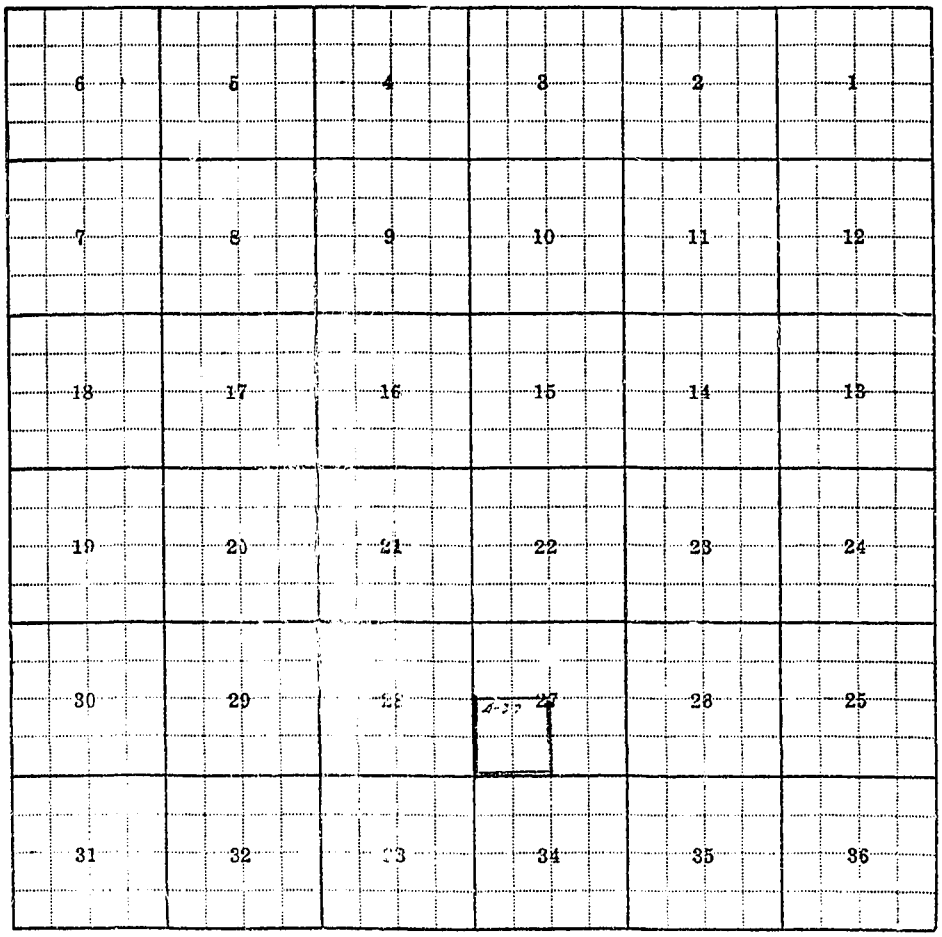

Land Ownership .....

4

2TN52E

F-1-A

County [illegible]

Farm Checked: Date 9/8/67

By [illegible]

T [illegible] R [illegible] Plat No. 4

Photo No. [illegible]

MONTANA WATER RESOURCES BOARD

Water Resources Survey

Legal Land Owner [illegible] Address 975 KIRKWOOD - DUBUQUE IOWA

Operator LESLIE CANDEE (BROTHER) Address PROCTOR

Water is delivered by:— (1) Private System; 2. Ditch Company; 3. State Project; 4. Federal Project; 5. Irrigation District

App. No. Decree No.	NAME OF APPROPRIATOR TO WHOM DECREED	NAME OF STREAM	Date App. Date Priority	Miner's Inches	In Use	NAME OF DITCH (Water Delivered By)	No.	R/F	Present Irr. Acres	Irrigable Acres
[illegible]	[illegible]	[illegible]	[illegible]	500	STORM				~~43~~	~~50~~
	PLAT NE SW [illegible] 33 T2[illegible] R-52E									
[illegible]	RUSSELL CANDEE	MISSOURI RIVER	4-15-64	320	YES	CANDEE PUMP DITCHES	1	R	146 V	48 V
	PLAT NW [illegible] SEC [illegible] T-52 R-52E									

NOTE: R—Denotes Regular Irrigation. F—Flood Irrigation.

Adequate Supply: Yes..... No..... Explain.....

Remarks CANDEE HAS TWO LARGE DITCHES, HE WILL HAVE MORE IRRIGATION IN THE NEAR FUTURE.

River Basin [illegible]

Also in: Plat No. ..... Twp. ..... Rge.	Plat No. ..... Twp. ..... Rge.	Plat No. ..... Twp. ..... Rge. .....
Plat No. ..... Twp. ..... Rge.	Plat No. ..... Twp. ..... Rge.	Plat No. ..... Twp. ..... Rge. .....

Information From:

LESLIE CANDEE



Land Ownership .....

F-1-A

County [illegible]

T [illegible] R [illegible] Plat No. [illegible]

Farm Checked: Date 11/5/67

MONTANA WATER RESOURCES BOARD

Water Resources Survey

Photo No. [illegible]

By [illegible]

Legal Land Owner [illegible] Address FORSAR

Operator [illegible] Address [illegible]

Water is delivered by:— 1. Private System; 2. Ditch Company; 3. State Project; 4. Federal Project; 5. Irrigation District

App. No. Decree No.	NAME OF APPROPRIATOR TO WHOM DECREED	NAME OF STREAM	Date App. Date Priority	Miner's Inches	In Use	NAME OF DITCH (Water Delivered By)	No.	R/F	Present Irr. Acres	Irrigable Acres
[illegible]	[illegible]	[illegible]	[illegible]	[illegible]	NO					
[illegible]	ROBINS [illegible]	T [illegible]								
[illegible]	[illegible]	[illegible]	[illegible]		NO(a)	HINES PLANT DITCHES	1	R	—	PX 59
[illegible]	ROBERT [illegible]	[illegible]								
[illegible]	[illegible]	[illegible]			NO(a)					
[illegible]	[illegible]	[illegible]								
[illegible]	[illegible]	[illegible]	[illegible]	[illegible]	NO(a)					
[illegible]	[illegible]	[illegible]								
[illegible]										
USF	CLYDE HINES	[illegible]		[illegible]	NO	HINES DIRECT DITCH	1	F	—	PX 35
	B.L.D. NOWAK [illegible]									

NOTE: R—Denotes Regular Irrigation. F—Flood Irrigation.

Adequate Supply: Yes ..... No ..... Explain .....

Remarks HAS IRRIGATED BUT HAS NOT THE LAST THREE YEARS

[illegible] HAS TO BE REGRADED

River Basin [illegible]

Also in: Plat No. ..... Twp. ..... Rge.	Plat No. ..... Twp. ..... Rge.	Plat No. ..... Twp. ..... Rge. .....
Plat No. ..... Twp. ..... Rge.	Plat No. ..... Twp. ..... Rge.	Plat No. ..... Twp. ..... Rge. .....

Information From: CLYDE HINES

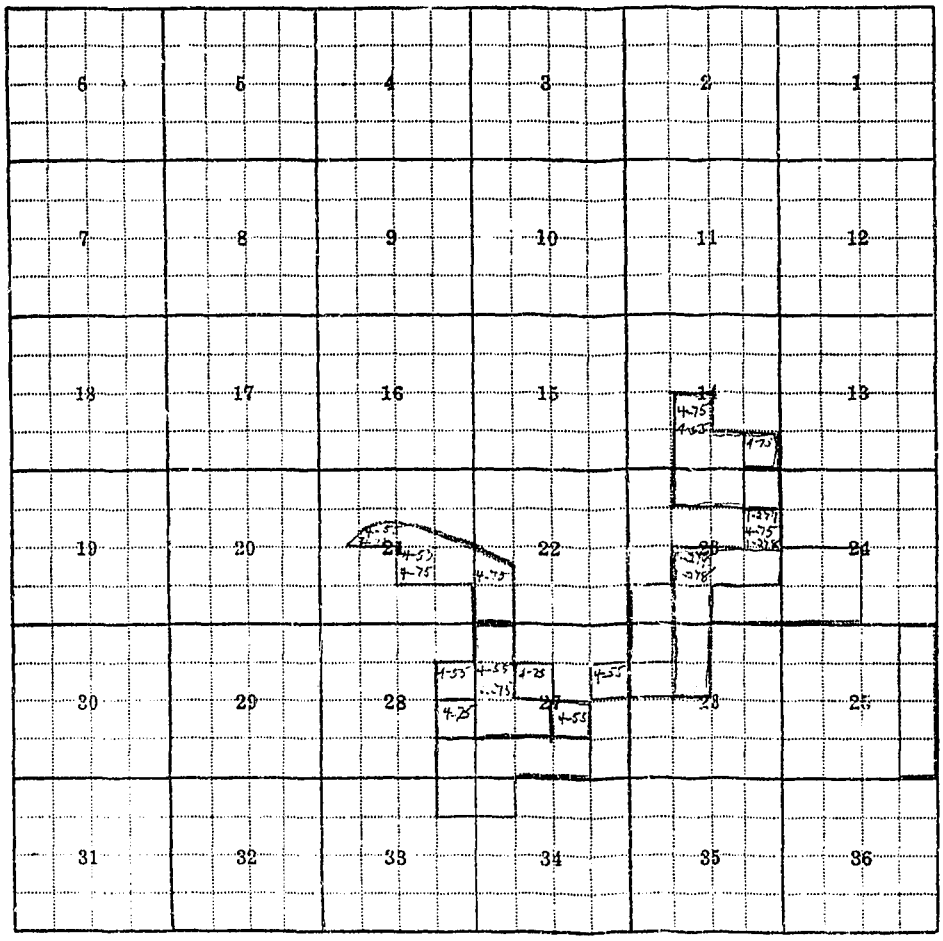

Land Ownership .....

.....

.....

F-1-A

County..... T..... R..... Plat No. 4

Farm Checked: Date 7/5/[illegible]

MONTANA WATER RESOURCES BOARD

Water Resources Survey

Photo No. [illegible]

By.....

Legal Land Owner [illegible] Address POLAR

Operator [illegible] Address [illegible]

Water is delivered by:— 1. Private System; 2. Ditch Company; 3. State Project; 4. Federal Project; 5. Irrigation District

App. No. Decree No.	NAME OF APPROPRIATOR TO WHOM DECREED	NAME OF STREAM	Date App. Date Priority	Miner's Inches	B. Use	NAME OF DITCH (Water Delivered By)	No.	R/F	Present Irr. Acres	Irrigable Acres
[illegible]	[illegible]	[illegible]	[illegible]	[illegible]	STOCK				24	26
	[illegible] SESW SEC 32	TOWN - RGE								
[illegible]	[illegible]	[illegible]	[illegible]	[illegible]	NO	FT			—	—
[illegible]	[illegible]	[illegible]								
[illegible]	[illegible]	[illegible]	1-[illegible]	[illegible]	STOCK				—	—
	[illegible] SESW [illegible]	TOWN - RGE								
[illegible]	[illegible]	[illegible]	7-1-1912	500	STOCK				—	—
	[illegible] SES [illegible] SEC 32	TOWN - RGE								
[illegible]	[illegible]	[illegible]	[illegible]	[illegible]	IRR	RENZ DITCH [illegible]	1	F	32 ✓	29 ✓
	[illegible] NENE SEC 5	TOWN - RGE								
[illegible]	[illegible]	[illegible]	[illegible]	[illegible]	STOCK				—	—
	[illegible] SESW SEC 32	TOWN - RGE								
[illegible]	[illegible]	[illegible]	[illegible]	1000						
	[illegible] NENE SEC 5	TOWN - RGE								
[illegible]	[illegible]	[illegible]	[illegible]	[illegible]	STOCK				—	—
	[illegible] SESW SEC 32	TOWN - RGE								

NOTE: R—Denotes Regular Irrigation. F—Flood Irrigation.

Adequate Supply: Yes..... No..... Explain.....

Remarks [illegible] DRAINS [illegible] GETS HOLE [illegible] DITCH TO DRAIN OUT. [illegible] IRRIGATE [illegible] HAS ENOUGH WATER

River Basin MISSOURI

Also in: Plat No. Twp. Rge.	Plat No. Twp. Rge.	Plat No. Twp. Rge.
Plat No. Twp. Rge.	Plat No. Twp. Rge.	Plat No. Twp. Rge.

Information From: ROBERT H. RENZ

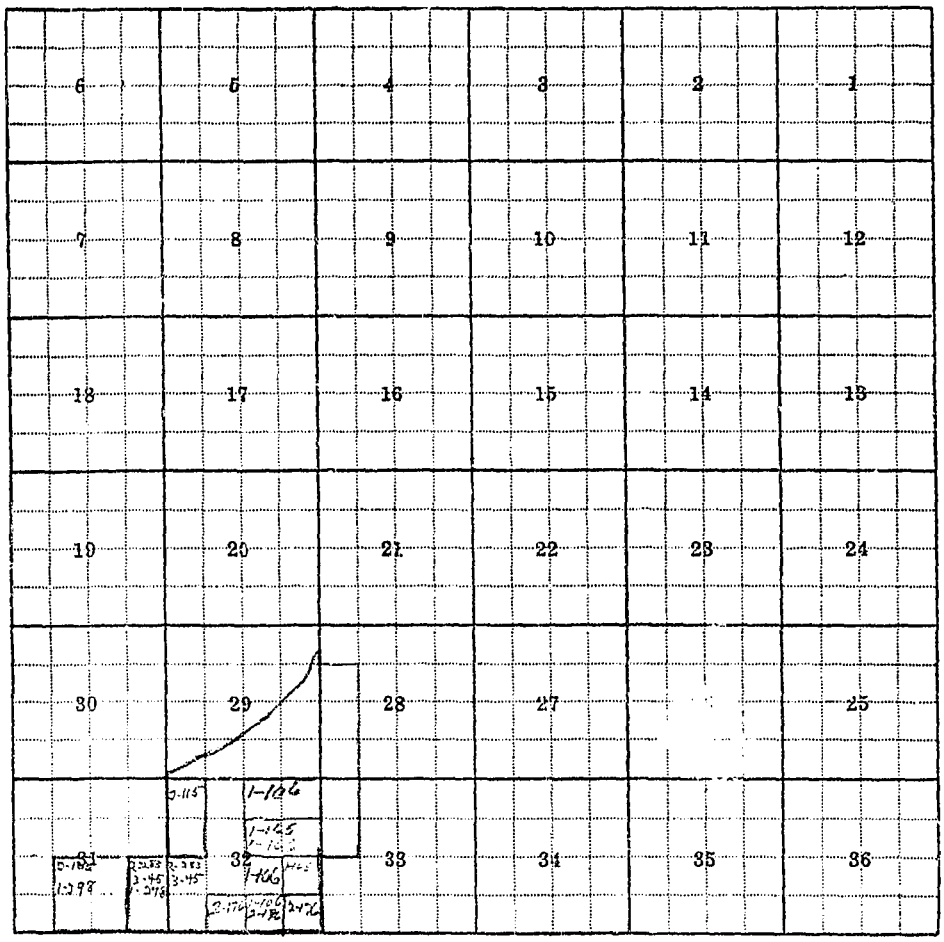

Land Ownership.....

.....

.....

Form A

County Richland

T. 27N R. 52E Plat No. 4

Farm Checked: Date ?

MONTANA WATER RESOURCES BOARD

Water Resources Survey

Photo No. 5HH-128

By [illegible] 1-5-71

Legal Land Owner ?

Address

Operator

Address

Water is delivered by:— (1.) Private System; 2. Ditch Company; 3. State Project; 4. Federal Project; 5. Irrigation District

App. No. Decree No.	NAME OF APPROPRIATOR TO WHOM DECREED	NAME OF STREAM	Date App. Date Priority	Miner's Inches	In Use	NAME OF DITCH (Water Delivered By)	No.	R/F	Present Irr. Acres	Irrigable Acres
1115	Beulah Sunset	East Cr.	5-25-02	600	?					

NOTE: R—Denotes Regular Irrigation. F—Flood Irrigation.

Adequate Supply: Yes..... No..... Explain.....

Remarks

THIS DITCH WAS APPARENTLY DRY LOOKED IN THE FIELD

PROBABLY BELONGS TO K.H. KENZ - DO INVESTIGATION OF IRR. ON THIS DRAINAGE

River Basin

Also in: Plat No. Twp. Rge.	Plat No. Twp. Rge.	Plat No. Twp. Rge.
Plat No. Twp. Rge.	Plat No. Twp. Rge.	Plat No. Twp. Rge.

Information From:

F-1-A

County [illegible]

T. [illegible] R. [illegible] Plat No. 4

Farm Checked: Date [illegible]

MONTANA WATER RESOURCES BOARD

Water Resources Survey

Photo No. [illegible]

By [illegible]

Legal Land Owner [illegible] Address [illegible]

Operator [illegible] Address [illegible]

Water is delivered by:— 1. Private System; 2. Ditch Company; 3. State Project; 4. Federal Project; 5. Irrigation District

App. No. Decree No.	NAME OF APPROPRIATOR TO WHOM DECREED	NAME OF STREAM	Date App. Date Priority	Miner's Inches	In Use	NAME OF DITCH (Water Delivered By)	No.	R/F	Present Irr. Acres	Irrigable Acres
[illegible]	[illegible]	[illegible]	[illegible]	[illegible]	[illegible]					

NOTE: R—Denotes Regular Irrigation. F—Flood Irrigation.

Adequate Supply: Yes..... No..... Explain:

Remarks

River Basin [illegible]

Also in: Plat No..... Twp..... Rge.....	Plat No..... Twp..... Rge.....	Plat No..... Twp..... Rge.....
Plat No..... Twp..... Rge.....	Plat No..... Twp..... Rge.....	Plat No..... Twp..... Rge.....

Information From:

[illegible]

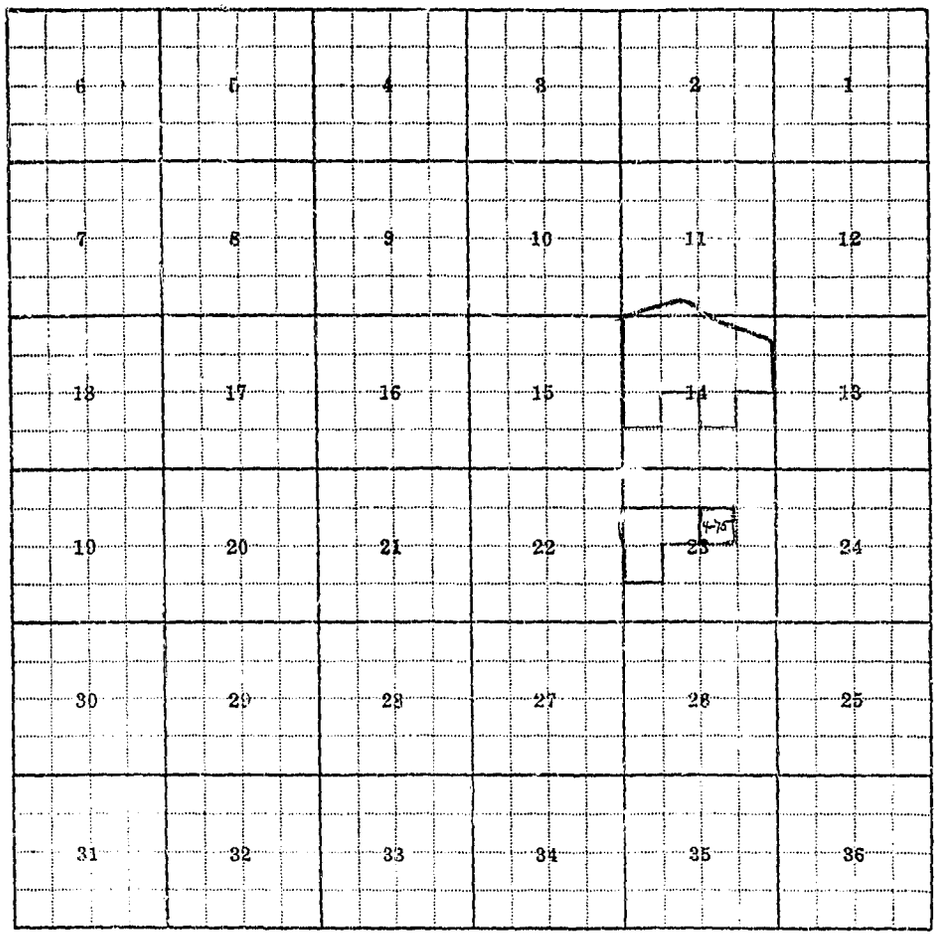

Land Ownership.....

F-1-A

County [illegible]

T [illegible] R [illegible] Plat No. [illegible]

Farm Checked: Date [illegible]

MONTANA WATER RESOURCES BOARD

Water Resources Survey

Photo No. [illegible]

By [illegible]

Legal Land Owner [illegible] Address [illegible]

Operator [illegible] Address [illegible]

Water is delivered by:— 1. Private System; 2. Ditch Company; 3. State Project; 4. Federal Project; 5. Irrigation District

App. No. Decree No.	NAME OF APPROPRIATOR TO WHOM DECREED	NAME OF STREAM	Date App. Date Priority	Miner's Inches	In Use	NAME OF DITCH (Water Delivered By)	No.	R/F	Present Irr. Acres	Irrigable Acres
[illegible]	[illegible]	[illegible]	[illegible]	220	None				—	—

NOTE: R—Denotes Regular Irrigation. F—Flood Irrigation.

Adequate Supply: Yes..... No..... Explain.....

Remarks.....

River Basin Missouri

Also in: Plat No.	Twp.	Rge.	Plat No.	Twp.	Rge.	Plat No.	Twp.	Rge.
Plat No.	Twp.	Rge.	Plat No.	Twp.	Rge.	Plat No.	Twp.	Rge.

Information From:

Clyde Hines

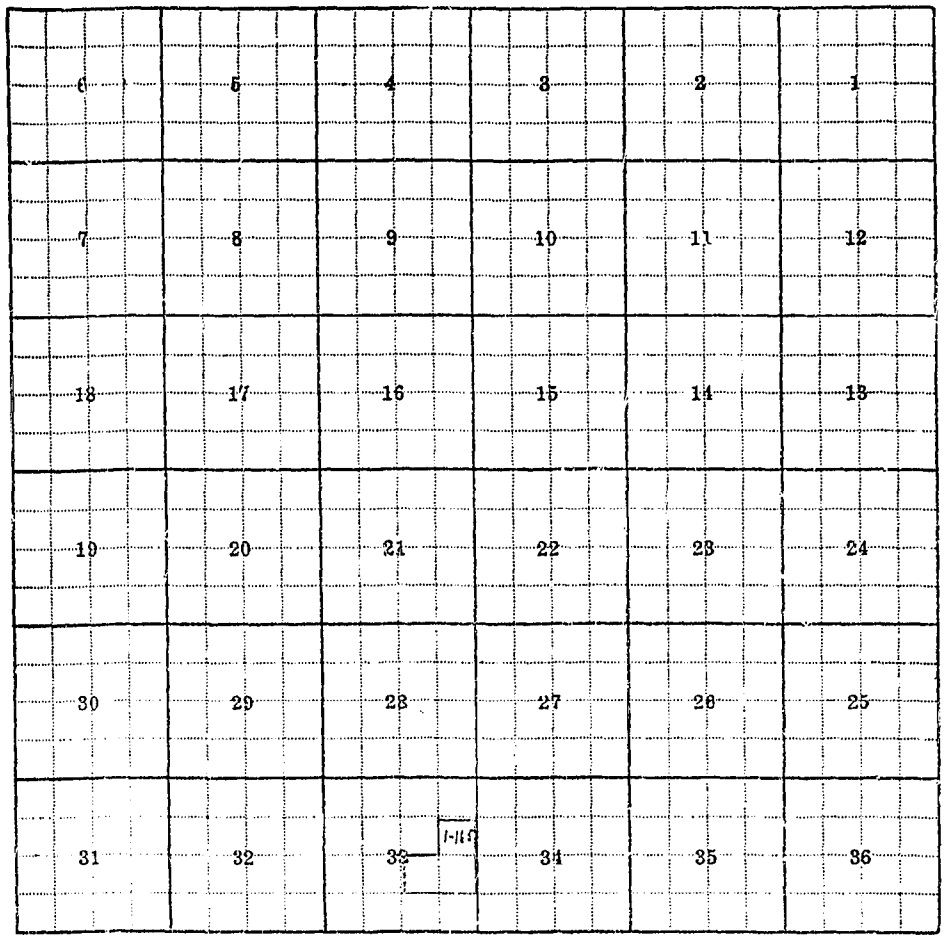

Land Ownership.....

.....

.....

F-1-A

County [illegible]

T. 27N R. 52E Plat No. 4

Farm Checked: Date 7/8/69

MONTANA WATER RESOURCES BOARD

Water Resources Survey

Photo No. [illegible]

By [illegible]

Legal Land Owner [illegible] Address BROCKTON

Operator [illegible] Address [illegible]

Water is delivered by:— 1. Private System; 2. Ditch Company; 3. State Project; 4. Federal Project; 5. Irrigation District

App. No. Decree No.	NAME OF APPROPRIATOR TO WHOM DECREED	NAME OF STREAM	Date App. Date Priority	Miner's Inches	In Use	NAME OF DITCH (Water Delivered By)	No.	R/F	Present Irr. Acres	Irrigable Acres
[illegible]	[illegible]	[illegible]	[illegible]	[illegible]	NO				—	—
[illegible]	[illegible]	[illegible]	[illegible]	[illegible]	NO (P)				—	—

NOTE: R—Denotes Regular Irrigation. F—Flood Irrigation.

Adequate Supply: Yes..... No..... Explain.....

Remarks.....

River Basin MISSOURI

Also in: Plat No. Twp. Rge.	Plat No. Twp. Rge.	Plat No. Twp. Rge.
Plat No. Twp. Rge.	Plat No. Twp. Rge.	Plat No. Twp. Rge.

Information From: TERRY BIDEGARAY

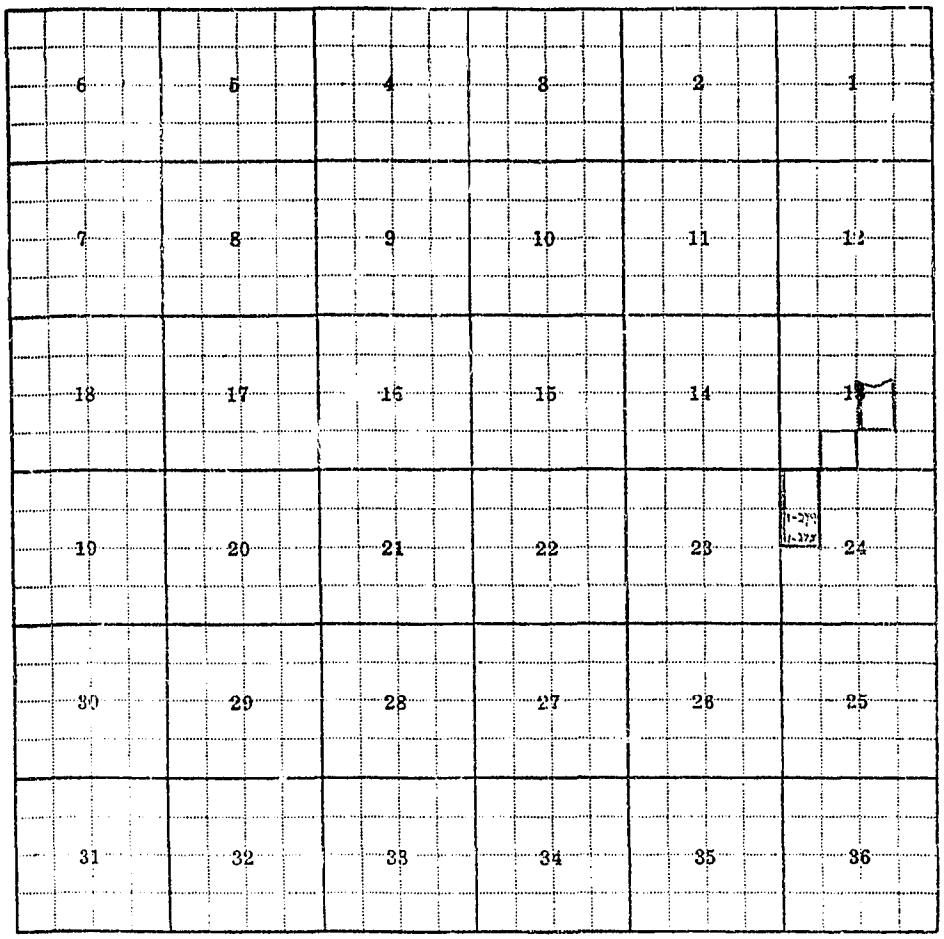

Land Ownership

F-1-A

County [illegible] T. [illegible] R. [illegible] Plat No. [illegible]

Farm Checked: Date 7/8/62 Photo No. [illegible]

By [illegible]

MONTANA WATER RESOURCES BOARD

Water Resources Survey

Legal Land Owner [illegible] Address [illegible]

Operator SAME Address SAME

Water is delivered by:— 1. Private System; 2. Ditch Company; 3. State Project; 4. Federal Project; 5. Irrigation District

App. No. Decree No.	NAME OF APPROPRIATOR TO WHOM DECREED	NAME OF STREAM	Date App. Date Priority	Miner's Inches	In Use	NAME OF DITCH (Water Delivered By)	No.	R/F	Present Irr. Acres	Irrigable Acres
[illegible]	[illegible]	[illegible]	[illegible]	[illegible]	NO [illegible]				—	—
[illegible]	[illegible]	[illegible]	[illegible]	[illegible]	NO				—	—
[illegible]	[illegible]	[illegible]	[illegible]	[illegible]	NO [illegible]				—	—

NOTE: R—Denotes Regular Irrigation. F—Flood Irrigation.

Adequate Supply: Yes..... No..... Explain.....

Remarks.....

..... River Basin .....

Also in: Plat No.	Twp.	Rge.	Plat No.	Twp.	Rge.	Plat No.	Twp.	Rge.
Plat No.	Twp.	Rge.	Plat No.	Twp.	Rge.	Plat No.	Twp.	Rge.

Information From:

JOHN W. BECK