F-1-A

County ROOSEVELT

T 27N R 49E Plat No. 63

Farm Checked; Date 9-21-70

MONTANA WATER RESOURCES BOARD

Water Resources Survey

Photo No. 3HH-145, 3HH-147, 3HH-142 & 3HH-144

By D. F. Smith

Legal Land Owner INDIAN LAND Address

Operator MIKE BOYSUN, KENNETH & LLOYD HOLEN & ALDON & ROGER LEE Address WOLF POINT

Water is delivered by:— (1) Private System; 2. Ditch Company; 3. State Project; 4. Federal Project; 5. Irrigation District

App. No. Decree No.	NAME OF APPROPRIATOR TO WHOM DECREED	NAME OF STREAM	Date App. Date Priority	Miner's Inches	In Use	NAME OF DITCH (Water Delivered By)	No.	R/F	Present Irr. Acres	Irrigable Acres
* 107-28	RUGGLES RANCH	CHELSEA CREEK	7-18-1954	ALL UNAPPR. WATERS	I (PT)	RUGGLES DIKES & DITCHES	1	F	87	✓
P.O.D.—	NENE SEC 4-27N-49E									
107-30	RUGGLES RANCH	TULE CREEK	7-18-1954	ALL UNAPPR. WATERS	I (PT)		1	R2	223	
P.O.D.—	SENE SEC 5-27N-49E									
	SWNW SEC 4-27N-49E									
107-32	RUGGLES RANCH	MISSOURI RIVER	7-18-1959	500 C.F.S.	NO (PT)	RUGGLES CANAL	1	R1	0 *	Px 76
P.O.D.—	SWNW SEC. 17-27N-49E									
P.O.D.—	SENW SEC. 17-27N-49E				I	HOLEN PUMP & SPRINKLERS	1	R1	36	

NOTE: R—Denotes Regular Irrigation. F—Flood Irrigation.

Adequate Supply: Yes..... No..... Explain.....

Remarks

* NO CONTROLS ON CHELSEA CREEK WATER

* WR 107-28 IS SUPPLEMENTAL BY WR 107-30

* Px ACREAGE NOT SHOWN ON ICR SUMMARY

River Basin MISSOURI

Also in: Plat No. Twp. Rge.	Plat No. Twp. Rge.	Plat No. Twp. Rge.
Plat No. Twp. Rge.	Plat No. Twp. Rge.	Plat No. Twp. Rge.

Information From: ALL OPERATORS LISTED ABOVE

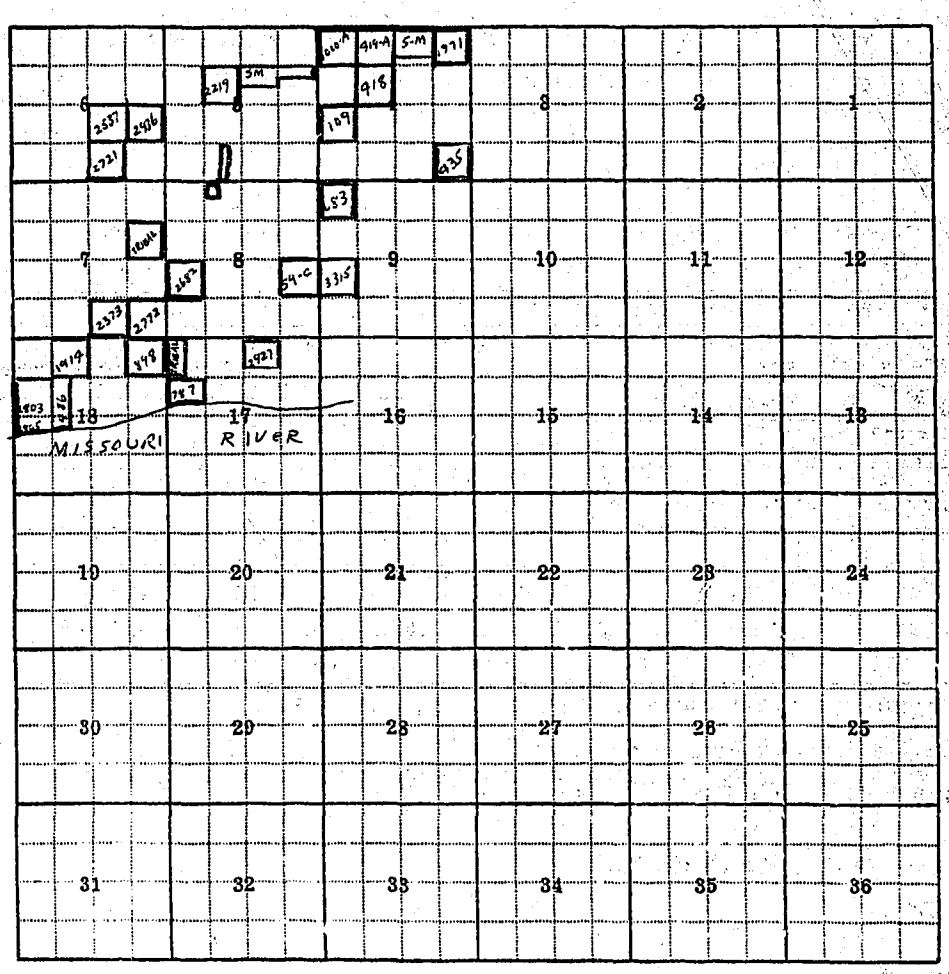

Land Ownership

F-1-A

County ROOSEVELT

T 27N R 49E Plat No. 63

Farm Checked: Date 9-21-70

MONTANA WATER RESOURCES BOARD

Water Resources Survey

Photo No. 3HH-142

By D. F. Smith

Legal Land Owner ALDON E., RETA R., ROGER J. & JOLA B. LEE Address WOLF POINT

Operator SAME Address

Water is delivered by:— (1) Private System; 2. Ditch Company; 3. State Project; 4. Federal Project; 5. Irrigation District.

App. No. Decree No.	NAME OF APPROPRIATOR TO WHOM DECREED	NAME OF STREAM	Date App. Date Priority	Miner's Inches	In Use	NAME OF DITCH (Water Delivered By)	No.	R/F	Present Irr. Acres	Irrigable Acres
* 107-28	RUGGLES RANCH	CHELSEA CREEK	7-18-1954	ALL UNAPPR. WATERS	I (M)	RUGGLES DIKES & DITCHES	1	F	287	
P.O.D. -	NENE SEC 4-27N-49E									
107-30	RUGGLES RANCH	TULE CREEK	7-18-1954	ALL UNAPPR WATERS	I (M)		1	R2	71	
P.O.D. -	SWNW SEC 4 - 27N-49E									
107-32	RUGGLES RANCH	MISSOURI RIVER	7-18-1954	500 CFS	NU (PT)					
P.O.D. -	SWNW SEC. 17-27N-49E									

NOTE: R—Denotes Regular Irrigation. F—Flood Irrigation.

Adequate Supply: Yes..... No..... Explain.....

Remarks

* NO CONTROLS ON CHELSEA CREEK WATER

River Basin MISSOURI

Also in: Plat No. Twp. Rge.	Plat No. Twp. Rge.	Plat No. Twp. Rge.
Plat No. Twp. Rge.	Plat No. Twp. Rge.	Plat No. Twp. Rge.

Information From: ALDON & ROGER LEE

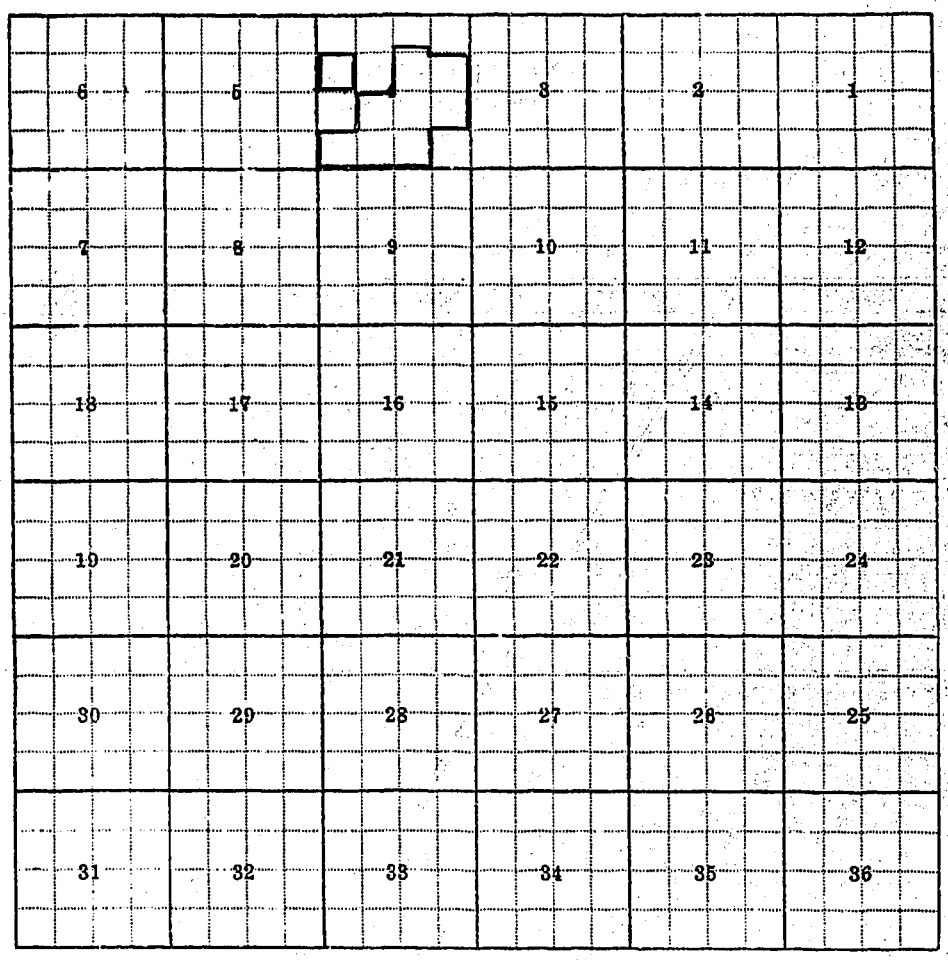

Land Ownership.....

F-1-A

SEND COPY

County ROOSEVELT

T. 27N R. 49E Plat No. 63

Farm Checked: Date 9-21-70

MONTANA WATER RESOURCES BOARD

Water Resources Survey

Photo No. 3HH-145, 3HH-147 & 3HH-142

By D.F. Smith

Legal Land Owner MIKE E. & EMMA BOYSUN Address WOLF POINT

Operator SAME Address

Water is delivered by:— (1) Private System; 2. Ditch Company; 3. State Project; 4. Federal Project; 5. Irrigation District

App. No. Decree No.	NAME OF APPROPRIATOR TO WHOM DECREED	NAME OF STREAM	Date App. Date Priority	Miner's Inches	In Use	NAME OF DITCH (Water Delivered By)	No.	R/F	Present Irr. Acres	Irrigable Acres
107-28	RUGGLES RANCH	CHELSEA CREEK	7-18-1954	ALL UNAPPR. WATERS	NO (pr)					
P.O.D -	NENE SEC. 4-27N-49E									
107-30	RUGGLES RANCH	TULE CREEK	7-18-1954	ALL UNAPPR. WATERS	NO (pr)					
P.O.D -	SENE SEC. 5-27N-49E									
* 107-32	RUGGLES RANCH	MISSOURI RIVER	7-18-1954	500 CFS	NO (pr)	RUGGLES CANAL	1	R1	0 *	Pr/37
P.O.D -	SWNW SEC. 17-27N-49E									
C.W. USE	MIKE BOYSUN	WELL	1966	?	S	SESW SEC. 6				

NOTE: R—Denotes Regular Irrigation. F—Flood Irrigation.

Adequate Supply: Yes..... No..... Explain.....

Remarks.....

* BOYSUN BOUGHT THIS LAND FROM RUGGLES & SAID THAT RUGGLES DID USE THIS SYSTEM IN 1954 & 1955. BOYSUN HAS NEVER USED THIS SYSTEM AS IT WAS INTENDED, BUT CLAIMS THAT WHENEVER HOLEN HAS ENOUGH SURPLUS WATER FROM 107-28 & 107-30, THAT HE CAN RUN IT INTO THE END OF RUGGLES CANAL (NWNW SEC. 8) & DOWN THE EAST-WEST DITCH ONTO HIS LAND IN SEC 7. FIELD SURVEY COULDN'T REALLY SUBSTANTIATE THIS, HOWEVER, IT IS POSSIBLE. BOYSUN DOES PLAN TO IRR. SOMETIME OUT OF THE MISSOURI.

* Pr ACREAGE NOT SHOWN ON IRR. SUMMARY

River Basin MISSOURI

Also in: Plat No. 62 Twp. 27N Rge. 48E	Plat No..... Twp..... Rge.....	Plat No..... Twp..... Rge.....
Plat No..... Twp..... Rge.....	Plat No..... Twp..... Rge.....	Plat No..... Twp..... Rge.....

Information From: MIKE BOYSUN

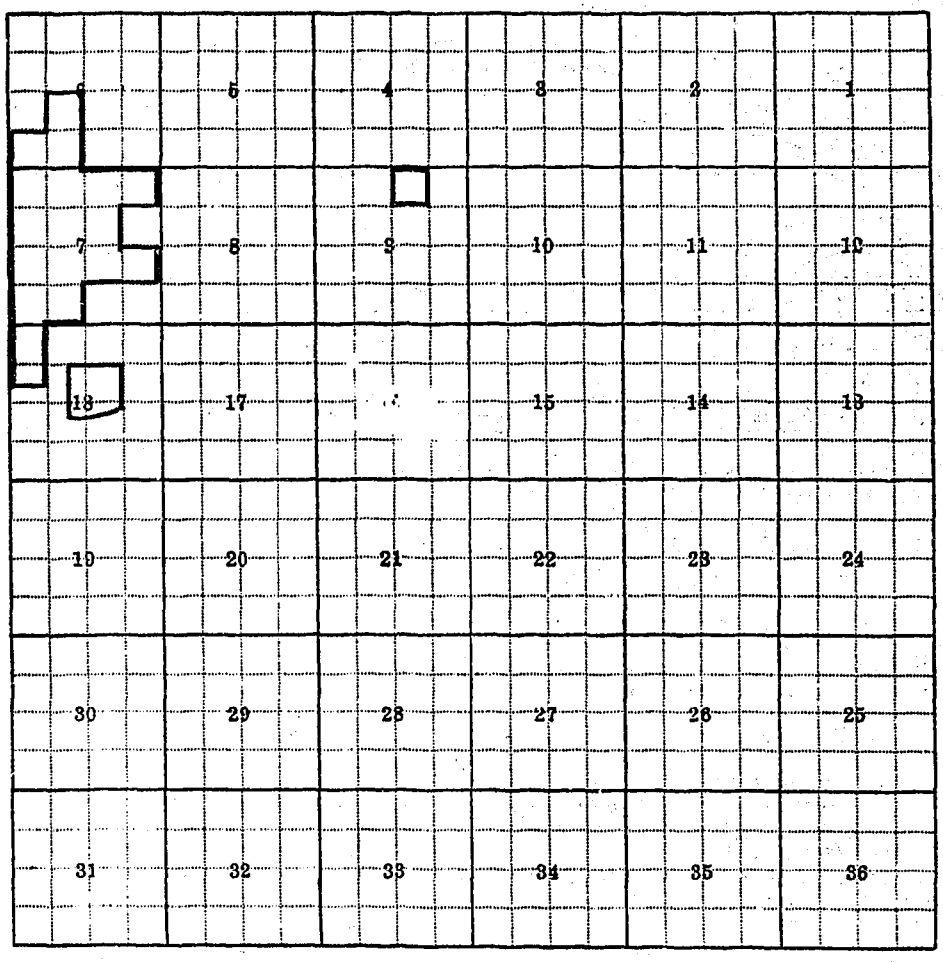

Land Ownership.....

.....

.....

F-1-A

County ROOSEVELT

T 27N R 49E Plat No. 63

Farm Checked: Date 9-21-70

MONTANA WATER RESOURCES BOARD

Water Resources Survey

Photo No. 3HH-142

By D.F. Smith

Legal Land Owner LESLIE T. & THELMA I. HUDIBURGH - SOLD TO Address

Operator KENNETH HOLEN Address WOLF POINT

Water is delivered by:— (1) Private System; 2. Ditch Company; 3. State Project; 4. Federal Project; 5. Irrigation District

App. No. Decree No.	NAME OF APPROPRIATOR TO WHOM DECREED	NAME OF STREAM	Date App. Date Priority	Miner's Inches	In Use	NAME OF DITCH (Water Delivered By)	No.	R/F	Present Irr. Acres	Irrigable Acres
107-28	RUGGLES RANCH	CHELSEA CREEK	7-18-1954	ALL UNAPPR. WATERS	NO (cfs)					
P.O.D.-	NENE SEC. 4 - 27N - 49E					RUGGLES DIKES & DITCHES	1	R2	295	
* 107-30	RUGGLES RANCH	TULE CREEK	7-18-1954	ALL UNAPPR. WATERS	X (cfs)					
P.O.D-	SENE SEC. 5 - 27N - 49E									
107-32	RUGGLES RANCH	MISSOURI RIVER	7-18-1954	500 CFS	NO (cfs)					
P.O.D-	SWNW SEC. 17 - 27N - 49E									

NOTE: R—Denotes Regular Irrigation. F—Flood Irrigation.

Adequate Supply: Yes..... No..... Explain.....

Remarks.....

* USES THIS W.R. ONLY SEC. 5

River Basin MISSOURI

Also in: Plat No. Twp. Rge.	Plat No. Twp. Rge.	Plat No. Twp. Rge.
Plat No. Twp. Rge.	Plat No. Twp. Rge.	Plat No. Twp. Rge.

Information From:

KENNETH HOLEN

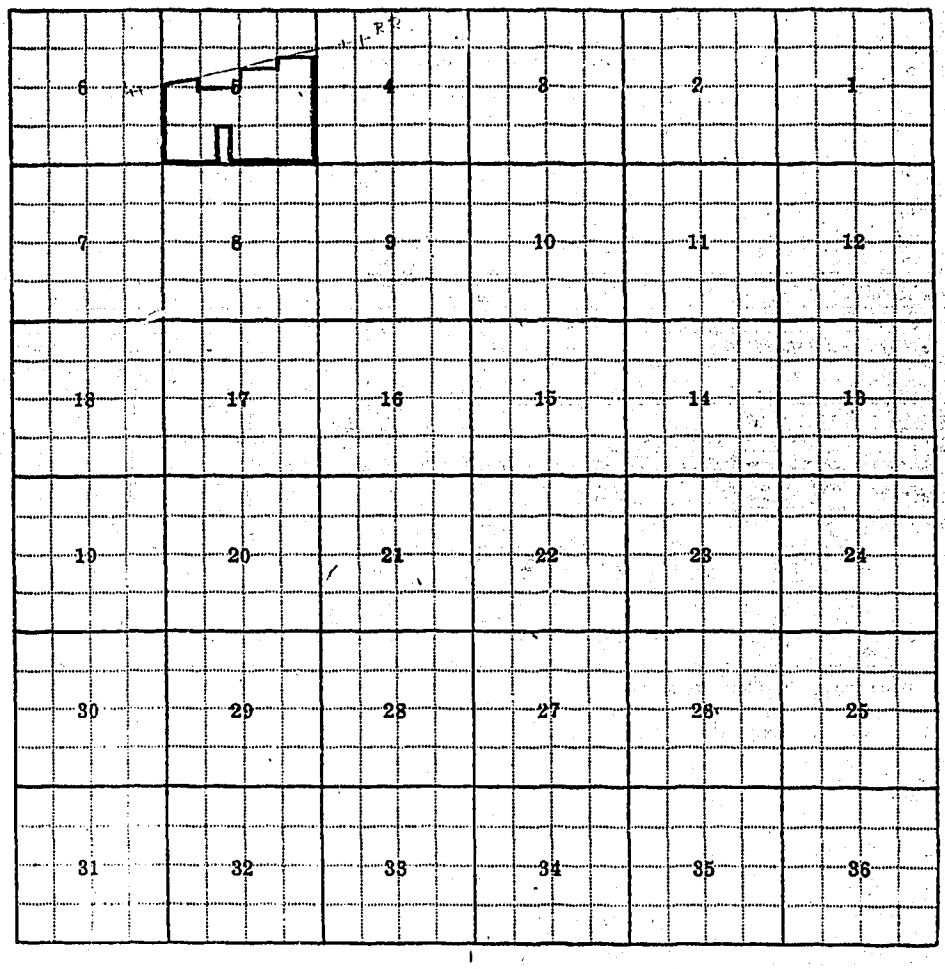

Land Ownership .....

.....

.....

F-1-A

County ROOSEVELT

T 27N R 49E Plat No. 63

Farm Checked: Date 9-21-70

MONTANA WATER RESOURCES BOARD

Water Resources Survey

Photo No. 3HH-142 & 3HH-75

By D. F. Smith

Legal Land Owner GEORGE STENSLAND Address WOLF POINT

Operator LLOYD HOLEN Address " "

Water is delivered by:— (1) Private System; 2. Ditch Company; 3. State Project; 4. Federal Project; 5. Irrigation District

App. No. Decree No.	NAME OF APPROPRIATOR TO WHOM DECREED	NAME OF STREAM	Date App. Date Priority	Miner's Inches	In Use	NAME OF DITCH (Water Delivered By)	No.	R/F	Present Irr. Acres	Irrigable Acres
* 107-28	RUGGLES RANCH	CHELSEA CREEK	7-18-1954	ALL UNAPPR. WATERS	I (PT)	RUGGLES DIKES & DITCHES	1	R2	39	
P.O.D. - NENE SEC. 4 - 27N - 49E										
107-30	RUGGLES RANCH	TULE CREEK	7-18-1954	ALL UNAPPR. WATERS	I (PT)					
P.O.D. - SENE SEC. 5 - 27N - 49E										
107-32	RUGGLES RANCH	MISSOURI RIVER	7-18-1954	SOURCES	NO (PT)					
P.O.D. - SWNW SEC. 17 - 27N - 49E										

NOTE: R—Denotes Regular Irrigation. F—Flood Irrigation.

Adequate Supply: Yes..... No..... Explain.....

Remarks

* DOUBTFULL THAT CHELSEA CREEK WATER WILL RUN TO THIS LAND.

River Basin MISSOURI

Also in: Plat No. Twp. Rge.	Plat No. Twp. Rge.	Plat No. Twp. Rge.
Plat No. Twp. Rge.	Plat No. Twp. Rge.	Plat No. Twp. Rge.

Information From: MRS. GEO. STENSLAND & LLOYD HOLEN

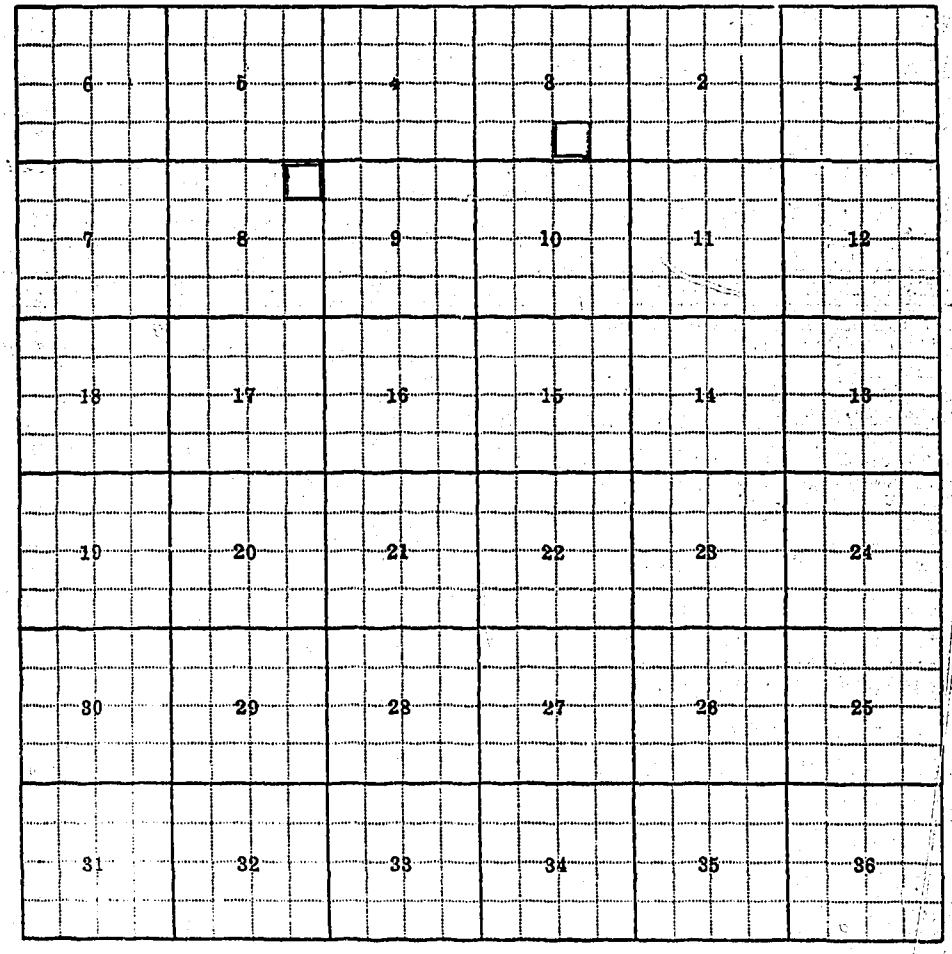

Land Ownership.....

.....

.....

F-1-A

County ROOSEVELT

T 27N R 49E Plat No. 63

Farm Checked: Date 9-22-70

MONTANA WATER RESOURCES BOARD

Water Resources Survey

Photo No. 3HH-75

By D.F. Sch

Legal Land Owner INDIAN ALLOTMENT # 750 Address

Operator LLOYD HOLEN Address WOLF POINT

Water is delivered by:— (1) Private System; 2. Ditch Company; 3. State Project; 4. Federal Project; 5. Irrigation District

App. No. Decree No.	NAME OF APPROPRIATOR TO WHOM DECREED	NAME OF STREAM	Date App. Date Priority	Miner's Inches	In Use	NAME OF DITCH (Water Delivered By)	No.	R/F	Present Irr. Acres	Irrigable Acres
G.W 210509	A.K. HOLEN	WELL	OCT. 1951	1500 G.P.M	I (M)	HOLEN WELL PUMP, DITCHES & SPRINKLERS	1	R1	37	

NOTE: R—Denotes Regular Irrigation. F—Flood Irrigation.

Adequate Supply: Yes..... No..... Explain.....

Remarks.....

River Basin MISSOURI

Also in: Plat No. Twp. Rge.	Plat No. Twp. Rge.	Plat No. Twp. Rge.
Plat No. Twp. Rge.	Plat No. Twp. Rge.	Plat No. Twp. Rge.

Information From: LLOYD HOLEN

6	5	4	3	2	1
7	8	9	10	11	12
18	17	16	15	14	13
19	20	21	22	23	24
30	29	28	27	26	25
31	32	33	34	35	36

Land Ownership.....

.....

.....

F-1-A

SEND COPY

County ROOSEVELT

T 27N R 49E Plat No. 63

Farm Checked: Date 9-22-70

MONTANA WATER RESOURCES BOARD

Water Resources Survey

Photo No. 3HH-75 3HH-142, 3HH-73 & 3HH-144

By D. F. Smith

Legal Land Owner LLOYD & DORIS M. HOLEN Address WOLF POINT

Operator SAME Address

Water is delivered by:— (1) Private System; 2. Ditch Company; 3. State Project; 4. Federal Project; 5. Irrigation District

	App. No. Decree No.	NAME OF APPROPRIATOR TO WHOM DECREED	NAME OF STREAM	Date App. Date Priority	Miner's Inches	In Use	NAME OF DITCH (Water Delivered By)	No.	R/F	Present Irr. Acres	Irrigable Acres
GW	210509	A.K. HOLEN	WELL	OCT. 1951	1500 G.P.M.	I (PI)	HOLEN WELL, PUMP	1	R1	257	
	P.O.D — NENE SEC 3-27N-49E						DITCHES & SPRINKLERS				
	107-28	RUGGLES RANCH	CHELSEA CREEK	7-18-1954	ALL UNAPPR. WATERS	I (PI)		1	R1	8	
	P.O.D — PUMP IN CHELSEA SLOUGH SWNE SEC 2-27N-49E						HOLEN PUMP & SPRINKLER				
	P.O.D. NENE SEC. 16 & SESE SEC. 10-27N-49E						HOLEN DIKES	1	R2	172	
*	107-30	RUGGLES RANCH	TULE CREEK	7-18-1954	ALL UNAPPR. WATERS	I (PI)					
	P.O.D — PUMP IN CHELSEA SLOUGH SWNE SEC. 2-27N-49E										
	P.O.D. NENE SEC 16 & SESE SEC. 10-27N-49E										
	107-32	RUGGLES RANCH	MISSOURI RIVER	7-18-1954	500 CFS	I (PI)	HOLEN PUMP & SPRINKLERS	1	R1	26	
	P.O.D — NWSE SEC. 15-27N-49E										
GW	USE	LLOYD HOLEN	WELL	1941	?	D-S	SENW SEC. 2				
GW	USE	" "	"	1943	?	D-S	SENW SEC. 2				
GW	USE	" "	"	1964	?	S	NENE SEC. 15				

NOTE: R—Denotes Regular Irrigation. F—Flood Irrigation.

Adequate Supply: Yes..... No..... Explain.....

Remarks..... PART OF

* HOLEN CLAIMS THESE W.R.'S BECAUSE HE OWNS LAND UPSTREAM THAT IS USING THESE RIGHTS. HE ALSO RESERVES THE RIGHT TO CHANGE THE P.O.D. I.P.U. HE FIRST STARTED THESE SYSTEMS ABOUT 1957. HE IS CONTINUALLY DEVELOPING MORE & MORE LAND FOR IRR. & WILL GRADUALLY USE MORE OF MISSOURI W.R.

* W.R. 107-28 is supplemental to W.R. 107-30

River Basin: MISSOURI

Also in: Plat No. Twp. Rge.	Plat No. Twp. Rge.	Plat No. Twp. Rge.
Plat No. Twp. Rge.	Plat No. Twp. Rge.	Plat No. Twp. Rge.

Information From: LLOYD HOLEN

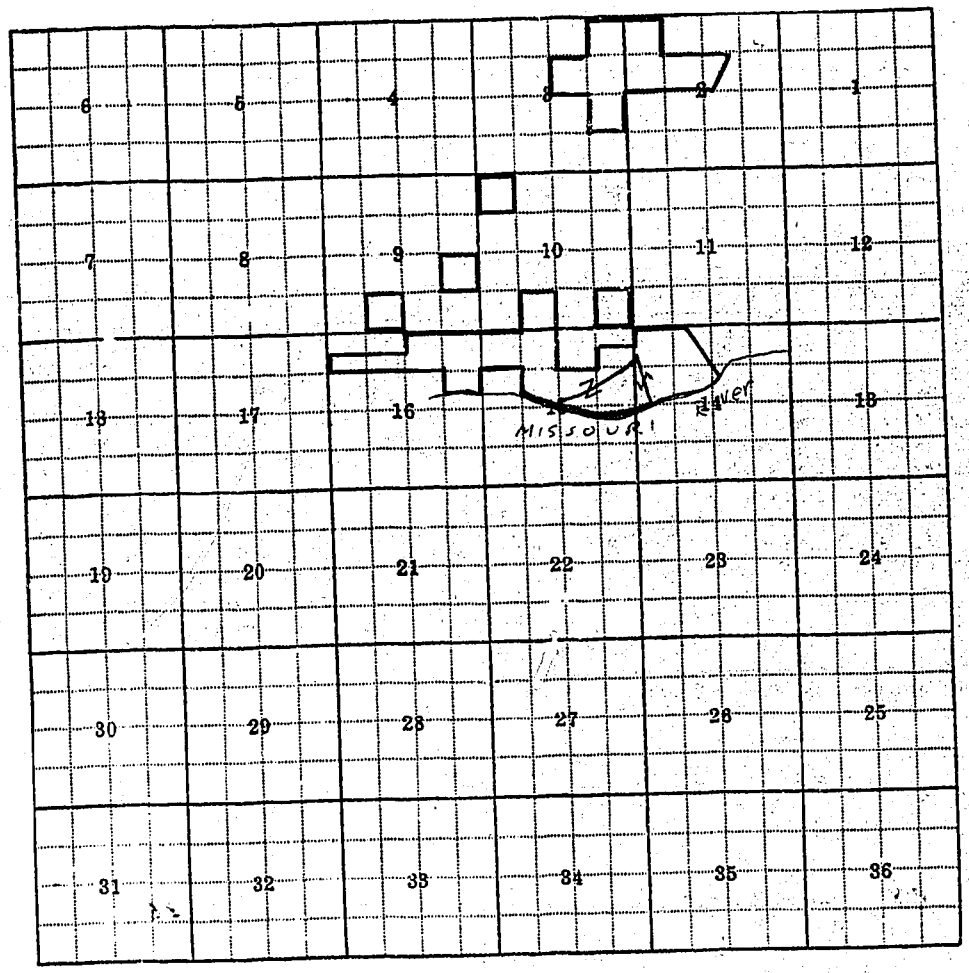

Land Ownership.....

F-1-A

County ROOSEVELT

T. 27N R. 49E Plat No. 63

Farm Checked: Date 9-29-70

MONTANA WATER RESOURCES BOARD

Water Resources Survey

Photo No. 3HH-71

By D.F. Smith

Legal Land Owner INDIAN ALLOTMENT # 1076 Address

Operator A.A. WERNER Address POPLAR

Water is delivered by:— (1) Private System; 2. Ditch Company; 3. State Project; 4. Federal Project; 5. Irrigation District

App. No. Decree No.	NAME OF APPROPRIATOR TO WHOM DECREED	NAME OF STREAM	Date App. Date Priority	Miner's Inches	In Use	NAME OF DITCH (Water Delivered By)	No.	R/F	Present Irr. Acres	Irrigable Acres
* 39-348	FRYE & COMPANY	CHELSEA SLOUGH	9-29-1926	80 CFS	NO (PT)	FRYE CANAL	1	R2	0 *	Px 4
P.O.D. - PUMP NWSW SEC. 6 - 27N - 50E										

NOTE: R—Denotes Regular Irrigation. F—Flood Irrigation.

Adequate Supply: Yes..... No..... Explain:

Remarks * Px ACREAGE NOT SHOWN ON IRR. SUMMARY

* Px BECAUSE

River Basin MISSOURI

Also in: Plat No. Twp. Rge.	Plat No. Twp. Rge.	Plat No. Twp. Rge.
Plat No. Twp. Rge.	Plat No. Twp. Rge.	Plat No. Twp. Rge.

Information From:

FIELD SURVEY

6	5	4	3	2	1
7	8	9	10	11	12
18	17	16	15	14	13
19	20	21	22	23	24
30	29	28	27	26	25
31	32	33	34	35	36

Land Ownership

F-1-A

County ROOSEVELT

T 27N R 49E Plat No. 63

Farm Checked: Date 9-24-70

MONTANA WATER RESOURCES BOARD

Water Resources Survey

Photo No. 3HH-71

By S F Smith

Legal Land Owner A. A. WERNER Address POPLAR

Operator SAME Address

Water is delivered by:— 1. Private System; 2. Ditch Company; 3. State Project; 4. Federal Project; 5. Irrigation District

App. No. Decree No.	NAME OF APPROPRIATOR TO WHOM DECREED	NAME OF STREAM	Date App. Date Priority	Miner's Inches	In Use	NAME OF DITCH (Water Delivered By)	No.	R/F	Present Irr. Acres	Irrigable Acres
* 39-348	FRYE & COMPANY	CHELSEA SLOUGH	9-29-1926	80 CFS	NO (on)	FRYE CANAL	1	R2	0 *	Rx 15
P.O.D. -	PUMP NWSW SEC. 6	-27N-50E								

NOTE: R—Denotes Regular Irrigation. F—Flood Irrigation.

Adequate Supply: Yes..... No..... Explain.....

Remarks * Rx ACREAGE NOT SHOWN ON IRR SUMMARY

* Rx BECAUSE

River Basin MISSOURI

Also in:								
Plat No. 64	Twp. 27N	Rge. 50E	Plat No.	Twp.	Rge.	Plat No.	Twp.	Rge.
Plat No. 50	Twp. 28N	Rge. 50E	Plat No.	Twp.	Rge.	Plat No.	Twp.	Rge.

Information From: FIELD SURVEY

6	5	4	3	2	1
7	8	9	10	11	12
18	17	16	15	14	13
19	20	21	22	23	24
30	29	28	27	26	25
31	32	33	34	35	36

Land Ownership.....

64

F-1-A

County ROOSEVELT

T 27N R 50E Plat No. 64

Farm Checked: Date 10-18-70

MONTANA WATER RESOURCES BOARD

Water Resources Survey

Photo No. 2HH-290

By T. J. REYNOLDS

Legal Land Owner FRANK J & MERTRCE M. MAROTTEK Address POPLAR

Operator SAME Address

Water is delivered by:— (1.) Private System; 2. Ditch Company; 3. State Project; 4. Federal Project; 5. Irrigation District

App. No. Decree No.	NAME OF APPROPRIATOR TO WHOM DECREED	NAME OF STREAM	Date App. Date Priority	Miner's Inches	In Use	NAME OF DITCH (Water Delivered By)	No.	R/F.	Present Irr. Acres	Irrigable Acres
~~USE~~ POD	FRANK MAROTTEK NESE SEC 14	MISSOURI * T-27N R-50E	1960	?	1	MAROTTER PUMP & SPRINKLERS	1	R1	39	
GW 220446	FRANK J MAROTTEK	WELL	1953	30 GPM	D/S	NESE SEC 14				
GW 220446	FRANK J. MAROTTEK	WELL	1953	30GPM	D/S	NESE SEC 14				
GW 220446	FRANK J. MAROTTEK	WELL	1953	30GPM	D/S	NESE SEC 14				
* 39-348 POD	FRYE & COMPANY ~~SESW~~ NWSW SEC. 6	OLD CHANNEL MISSOURI RIVER * T-27N R-50E	9-29-26	30CFS	NO(D)					

NOTE: R—Denotes Regular Irrigation. F—Flood Irrigation.

Adequate Supply: Yes..... No..... Explain.....

Remarks.....

* KNOWN AS CHELSEA SLOUGH

River Basin MISSOURI

Also in: Plat No..... Twp..... Rge..... Plat No..... Twp..... Rge..... Plat No..... Twp..... Rge.....
Plat No..... Twp..... Rge..... Plat No..... Twp..... Rge..... Plat No..... Twp..... Rge.....

Information From: FRANK MAROTTEK

6	5	4	3	2	1
7	8	9	10	11	12
18	17	16	15	14	13
19	20	21	22	23	24
30	29	28	27	26	25
31	32	33	34	35	36

Land Ownership.....

F-1-A

County ROOSEVELT

T 27 N R 50 E Plat No. 64

Farm Checked: Date 10-18-70

MONTANA WATER RESOURCES BOARD
Water Resources Survey

Photo No. 3 H H - 2

By T.J. REYNOLDS

Legal Land Owner FLORENCE IRON RINE MARTELL Address

Operator A.R. WERNER Address POPLAR

Water is delivered by:— 1. Private System; 2. Ditch Company; 3. State Project; 4. Federal Project; 5. Irrigation District

App. No. Decree No.	NAME OF APPROPRIATOR TO WHOM DECREED	NAME OF STREAM	Date App. Date Priority	Miner's Inches	In Use	NAME OF DITCH (Water Delivered By)	No.	R/F	Present Irr. Acres	Irrigable Acres
* 39-348	FRYE + COMPANY	OLD CHANNEL MISSOURI RIVER	9-29-26	80 CFS	ND (PI)	WERNER PUMP &	1	R1	6 *	37 (PI)
POD	NW SW SEC 6	T-27N R-50E				FRYE CANAL				

NOTE: R—Denotes Regular Irrigation. F—Flood Irrigation.

Adequate Supply: Yes..... No..... Explain.....

Remarks.....

* THIS LAND IS PI BECAUSE OF THE LACK OF DESIRE. WERNER IS ALSO THE OPERATOR OF THIS LAND SE NW SEC 16. (KNOWN AS CHELSEA SLOUGH)

* PI ACREAGE NOT SHOWN ON THE SUMMARY

River Basin MISSOURI

Also in: Plat No..... Twp..... Rge.....	Plat No..... Twp..... Rge.....	Plat No..... Twp..... Rge.....
Plat No..... Twp..... Rge.....	Plat No..... Twp..... Rge.....	Plat No..... Twp..... Rge.....

Information From:

A.R. WERNER



Land Ownership

F-1-A

County ROOSEVELT

STATE OF MONTANA
WATER CONSERVATION BOARD
Water Resources Survey

T. 27 N R. 50 E Plat No. 64

Farm Checked: Date 10-14-70

Photo No. 3HH-62, 3HH-71, 3HH-4, 3HH-2, 2HH-288, 2HH-223 & 2HH-290

By T.J. REYNOLDS

Legal Land Owner A.A. WERNER Address POPLAR

Operator SAME Address

Water is delivered by:— (1) Private System; 2. Ditch Company; 3. State Project; 4. Federal Project; 5. Irrigation District

App. No. Decree No.	NAME OF APPROPRIATOR TO WHOM DECREED	NAME OF STREAM	Date App. Date Priority	Miner's Inches	In Use	NAME OF DITCH (Water Delivered By)	No.	R/F	Present Irr. Acres	Irrigable Acres
*39-348	FRYE + COMPANY	OLD CHANNEL MISSOURI RIVER	9-29-26	30 CFS	M(P)	FRYE CANAL +	1	R1	0.2622(E)	
POD — NW SW		SEC. 6 T-27N R-50E				WERNER PUMP			*	

NOTE: R—Denotes Regular Irrigation. F—Flood Irrigation.

Adequate Supply: Yes..... No..... Explain.....

Remarks

* KNOWN AS CHELSEA SLOUGH

* I PX THIS LAND BECAUSE OF THE LACK OF DESIRE AND MR WERNER IS A VERY SICK MAN AND CAN'T WORK MUCH ANY MORE. WERNER ALSO SPRINKLES OUT OF THE MISSOURI IN SENE SEC. 23 BUT IT IS ALSO PX ON COUNT OF THE LACK OF DESIRE BUT HE ALSO USE THE SAME WATER RIGHT NUMBER AS THE REST OF HIS LAND.

* PX ACREAGE NOT SHOWN ON IRRIGATION SUMMARY

River Basin MISSOURI

Also in: Plat No.	Twp.	Rge.	Plat No.	Twp.	Rge.	Plat No.	Twp.	Rge.
Plat No.	Twp.	Rge.	Plat No.	Twp.	Rge.	Plat No.	Twp.	Rge.

Information From: (FIELD SURVEY + A.A. WERNER)

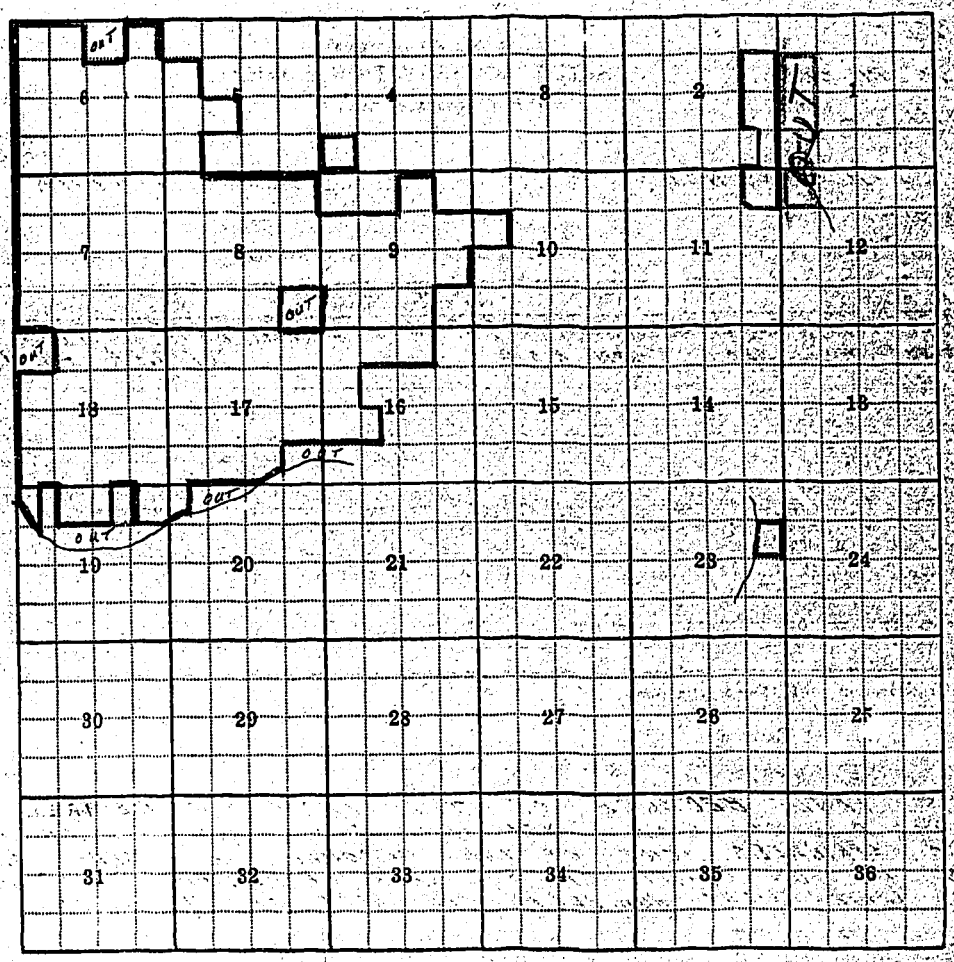

Land Ownership .....

F-1-A

County ROOSEVELT

T 22 N R 50 E Plat No. 64

Farm Checked: Date 10-20-70

MONTANA WATER RESOURCES BOARD
Water Resources Survey

Photo No. 2NN-223

By T J REYNOLDS

Legal Land Owner AGENCY RESERVE (CITY OF POPLAR) Address

Operator WILLIAM McCLAMMY Address 216 B. E. POPLAR

Water is delivered by:—(1) Private System; 2. Ditch Company; 3. State Project; 4. Federal Project; 5. Irrigation District

App. No. Decree No.	NAME OF APPROPRIATOR TO WHOM DECREED	NAME OF STREAM	Date App. Date Priority	Miner's Inches	In Use	NAME OF DITCH (Water Delivered By)	No.	R/F	Present Irr. Acres	Irrigable Acres
* USE	B I A	POPLAR RIVER	?	?	NO	BIA PUMP SITE &	1	R1	0 *	R13
POD	NW SE SEC. 12	T-22N R-50E				DITCHES				

NOTE: R—Denotes Regular Irrigation. F—Flood Irrigation.

Adequate Supply: Yes..... No..... Explain.....

Remarks.....

* DO NOT KNOW WHEN THIS WAS PUT IN ~~OPPERATION~~ OPERATION.
PR BECAUSE LACK OF DESIRE

* PR IRRIGATION NOT SHOWN ON IRRIGATION SUMMARY

River Basin MISSOURI

Also in: Plat No. Twp. Rge.	Plat No. Twp. Rge.	Plat No. Twp. Rge.
Plat No. Twp. Rge.	Plat No. Twp. Rge.	Plat No. Twp. Rge.

Information From:
LEO SOKUP
(FIELD SURVEY)

6	5	4	3	2	1
7	8	9	10	11	12
18	17	16	15	14	13
19	20	21	22	23	24
30	29	28	27	26	25
31	32	33	34	35	36

Land Ownership.....

.....

.....

F-1-A

County: ROOSEVELT

T 27N R 50E Plat No. 64

Farm Checked: Date 10-18-70

MONTANA WATER RESOURCES BOARD

Water Resources Survey

Photo No. 3HH-71 + 3HH-4

By T.J. REYNOLDS

Legal Land Owner: INDIAN Address:

Operator: A.A. WERNER Address: POPLAR

Water is delivered by:— (1) Private System; 2. Ditch Company; 3. State Project; 4. Federal Project; 5. Irrigation District

App. No. Decree No.	NAME OF APPROPRIATOR TO WHOM DECREED	NAME OF STREAM	Date App. Date Priority	Miner's Inches	In Use	NAME OF DITCH (Water Delivered By)	No.	R/F	Present Irr. Acres	Irrigable Acres
* 39-348	FRYE + COMPANY	OLD CHANNEL MISSOURI RIVER	9-29-26	80 CFS	NO (PI)	WERNER PUMP +	1	PI	0	* 34.0
POD	NWSW SEC 6	T-27N R-50E				FRYE CANAL				

NOTE: R—Denotes Regular Irrigation. F—Flood Irrigation.

Adequate Supply: Yes..... No..... Explain.....

Remarks.....

* THIS LAND IS ALSO PI. WERNER IS OPERATOR AND IT IS PI BECAUSE OF THE LACK OF DESIRE

* PI ACREAGE NOT SHOWN ON INR SUMMARY

River Basin: MISSOURI

Also in: Plat No. Twp. Rge.	Plat No. Twp. Rge.	Plat No. Twp. Rge.
Plat No. Twp. Rge.	Plat No. Twp. Rge.	Plat No. Twp. Rge.

Information From: A.A. WERNER

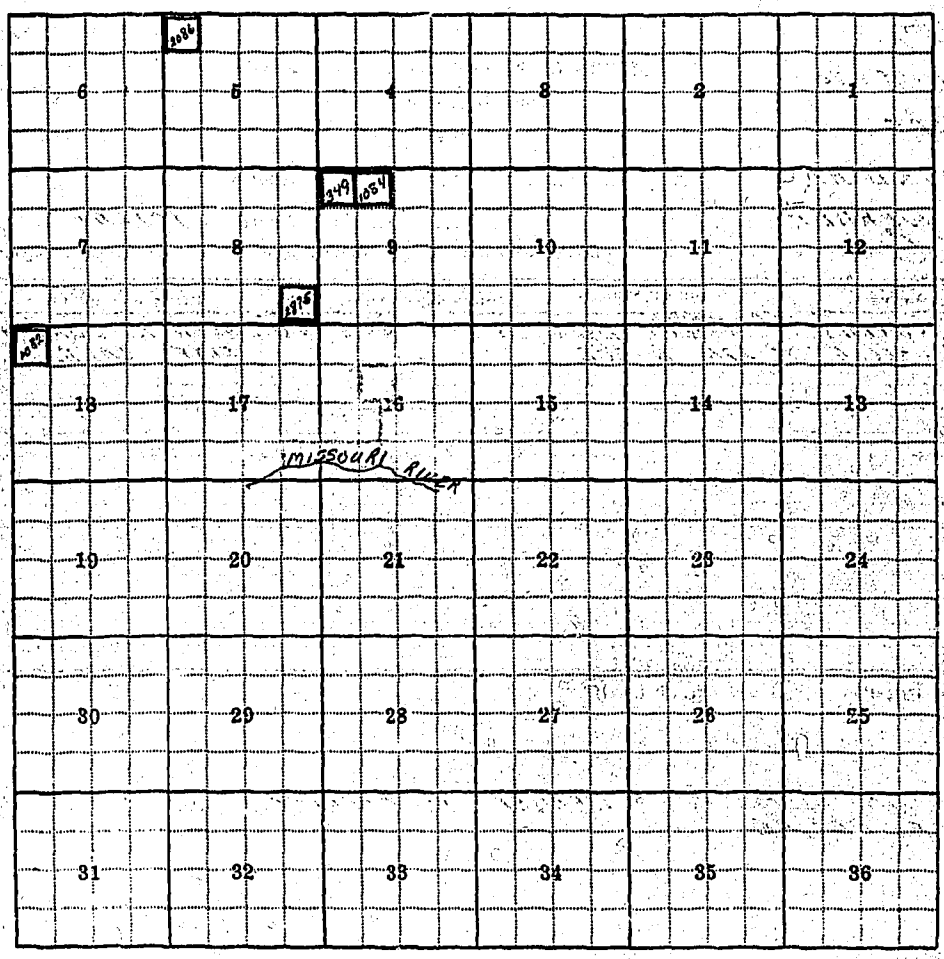

Land Ownership.....

F-1-A

County ROOSEVELT

T. 27 N R. 50 E Plat No. 64

Farm Checked: Date 10-16-70

MONTANA WATER RESOURCES BOARD

Water Resources Survey

Photo No. 2HH-219, 2HH-221

By T.J. REYNOLDS

2HH-90

Legal Land Owner THOMAS P. & LAURETTA M. REID Address POPLAR

Operator SAME Address

Water is delivered by:— (1) Private System; 2. Ditch Company; 3. State Project; 4. Federal Project; 5. Irrigation District

App. No. Decree No.	NAME OF APPROPRIATOR TO WHOM DECREED	NAME OF STREAM	Date App. Date Priority	Miner's Inches	In Use	NAME OF DITCH (Water Delivered By)	No.	R/F	Present Irr. Acres	Irrigable Acres
* 107-22	LAWRENCE E & HELEN S. SCHIEFFERT	MISSOURI RIVER	3-1-53	1.0 CFS	NO	REID	1	R1	0*	49 (R)
POD	W2 NE SE SEC 23	T-27N R-50E				PUMP + SPRINKLER				
* USE	THOMAS REID	POPLAR RIVER		2	NO	REID	1	R1	0*	30 (R)
POD	NENE SEC 24	T-27N R-50E	1964			PUMP + SPRINKLER				
** 39-348	FRYE & COMPANY	OLD CHANNEL MISSOURI RIVER	9-29-26	20 CFS	NO (R)					
POD	[illegible] SEC 6	T-27N R-50E								
	NW SW									

NOTE: R—Denotes Regular Irrigation. F—Flood Irrigation.

Adequate Supply: Yes..... No..... Explain.....

Remarks

* 1 PL THIS LAND BECAUSE OF THE LACK OF DESIRE,

** KNOWN AS CHELSEA SLOUGH

* PL ACREAGE NOT SHOWN ON IRR. SUMMARY

River Basin MISSOURI

Also in: Plat No..... Twp..... Rge.....	Plat No..... Twp..... Rge.....	Plat No..... Twp..... Rge.....
Plat No..... Twp..... Rge.....	Plat No..... Twp..... Rge.....	Plat No..... Twp..... Rge.....

Information From:

LAWRENCE SCHIEFFERT (HIRED HAND)

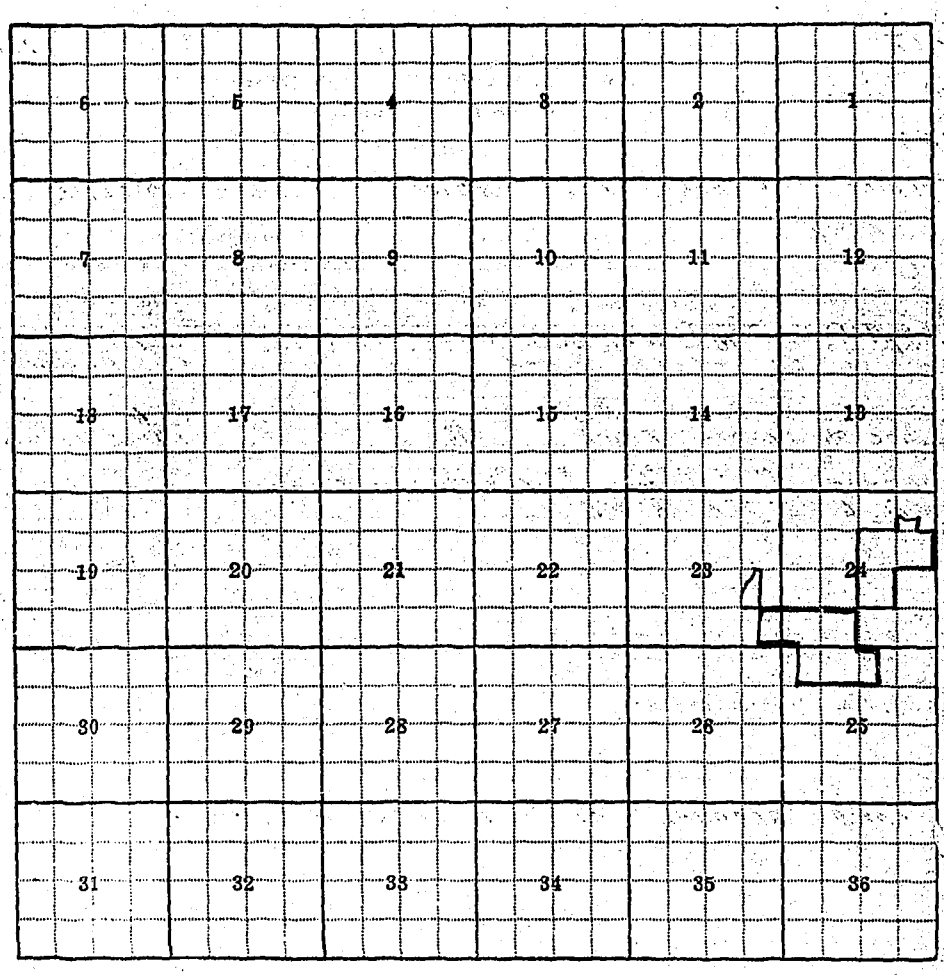

Land Ownership

F-1-A

County ROOSEVELT

T 27N R 50E Plat No. 64

Farm Checked: Date 10-17-70

MONTANA WATER RESOURCES BOARD
Water Resources Survey

Photo No. 2HN-221

By T.J. REYNOLDS

Legal Land Owner HERBERT BROWN (ESTATE) Address POPLAR

Operator FOREST BROWN Address

Water is delivered by:— (1.) Private System; 2. Ditch Company; 3. State Project; 4. Federal Project; 5. Irrigation District

App. No. Decree No.	NAME OF APPROPRIATOR TO WHOM DECREED	NAME OF STREAM	Date App. Date Priority	Miner's Inches	In Use	NAME OF DITCH (Water Delivered By)	No.	R/F	Present Irr. Acres	Irrigable Acres
* 102-24	HERBERT H. + ALICE M BROWN	POPLAR RIVER	3-11-53	500	NO	BROWN	1	R1	0*	33 (Pr)
POD	NENE SEC 13	T-27N R-50E				PUMPS				
						SPRINKLERS				
** 39-348	FRYE & COMPANY	OLD CHANNEL MISSOURI RIVER ‡	9-29-21	80CFS	NO (Pr)					
POD	~~[illegible]~~ SEC 6	T-27N R-50E								
	NWSW									

NOTE: R—Denotes Regular Irrigation. F—Flood Irrigation.

Adequate Supply: Yes..... No..... Explain.....

Remarks

* 1 Pr THIS LAND BECAUSE OF THE LACK OF DESIRE.

** KNOWN AS CHELSEA SLOUGH

* Pr ACREAGE NOT SHOWN IN IRR. SUMMARY

River Basin MISSOURI

Also in: Plat No. 65 Twp. 27N Rge. 51E	Plat No..... Twp..... Rge.....	Plat No..... Twp..... Rge.....
Plat No..... Twp..... Rge.....	Plat No..... Twp..... Rge.....	Plat No..... Twp..... Rge.....

Information From:
MRS. HERBERT BROWN

6	5	4	3	2	1
7	8	9	10	11	12
18	17	16	15	14	13
19	20	21	22	23	24
30	29	28	27	26	25
31	32	33	34	35	36

Land Ownership.....

.....

.....

F-1-A

County ROOSEVELT

T 22N R 50 E Plat No. 64

Farm Checked: Date 10-14-20

MONTANA WATER RESOURCES BOARD
Water Resources Survey

Photo No. 2411-223

By T. J. REYNOLDS

Legal Land Owner CITY OF POPLAR Address POPLAR

Operator Address

Water is delivered by:— 1. Private System; 2. Ditch Company; 3. State Project; 4. Federal Project; 5. Irrigation District

App. No. Decree No.	NAME OF APPROPRIATOR TO WHOM DECREED	NAME OF STREAM	Date App. Date Priority	Miner's Inches	In Use	NAME OF DITCH (Water Delivered By)	No.	R/F	Present Irr. Acres	Irrigable Acres
GW USE	CITY OF POPLAR	TWO WELLS	?	?	0	NE NW SEC 12				
						SE NW " "				

NOTE: R—Denotes Regular Irrigation. F—Flood Irrigation.

Adequate Supply: Yes..... No..... Explain.....

Remarks.....

River Basin MISSOURI

Also in: Plat No..... Twp..... Rge.....	Plat No..... Twp..... Rge.....	Plat No..... Twp..... Rge.....
Plat No..... Twp..... Rge.....	Plat No..... Twp..... Rge.....	Plat No..... Twp..... Rge.....

Information From: CITY CLERK

6	5	4	3	2	1
7	8	9	10	11	12
18	17	16	15	14	13
19	20	21	22	23	24
30	29	28	27	26	25
31	32	33	34	35	36

Land Ownership .....

.....

.....

65

F-1-A

County ROOSEVELT

T 27 N R 51 E Plat No. 65

Farm Checked: Date 10-14-70

MONTANA WATER RESOURCES BOARD
Water Resources Survey

Photo No. 2HH-221

By T.J. REYNOLDS

Legal Land Owner TRIBAL Address

Operator FOREST BROWN Address POPLAR

Water is delivered by:— (1.) Private System; 2. Ditch Company; 3. State Project; 4. Federal Project; 5. Irrigation District

App. No. Decree No.	NAME OF APPROPRIATOR TO WHOM DECREED	NAME OF STREAM	Date App. Date Priority	Miner's Inches	In Use	NAME OF DITCH (Water Delivered By)	No.	R/F	Present Irr. Acres	Irrigable Acres
39-548	FRYE & COMPANY	OLD CHANNEL MISSOURI RIVER	9-29-26	50 CFS	NO (PX)					
POD	NW SW SEC 6	T-27N R-50E								
* 107-29	HERBERT H. & ALICE M. BROWN	POPLAR RIVER	3-11-53	500	~~NO~~ (PX)	BROWN PUMP & SPRINKLERS	1	R1	0	* Px
P.O.D.	- NENE SEC. 13-27N-50E									

NOTE: R—Denotes Regular Irrigation. F—Flood Irrigation.

Adequate Supply: Yes..... No..... Explain.....

Remarks.....

* Px BECAUSE LACK OF DESIRE

* Px ACREAGE NOT SHOWN IN IRRIGATION SUMMARY

River Basin MISSOURI

Also in: Plat No. Twp. Rge.	Plat No. Twp. Rge.	Plat No. Twp. Rge.
Plat No. Twp. Rge.	Plat No. Twp. Rge.	Plat No. Twp. Rge.

Information From: FIELD SURVEY

6	5	4	3	2	1
7	8	9	10	11	12
18	17	16	15	14	13
19	20	21	22	23	24
30	29	28	27	26	25
31	32	33	34	35	36

Land Ownership

F-1-A

County ROOSEVELT

STATE OF MONTANA
WATER CONSERVATION BOARD
Water Resources Survey

T 27 N R 51 E Plat No. 65

Farm Checked: Date 10-21-70

Photo No. 24-11-221

By: T.J. REYNOLDS

Legal Land Owner HERBERT BROWN Address

Operator FOREST BROWN Address POPLAR

Water is delivered by:—(1) Private System; 2. Ditch Company; 3. State Project; 4. Federal Project; 5. Irrigation District

App. No. Decree No.	NAME OF APPROPRIATOR TO WHOM DECREED	NAME OF STREAM	Date App. Date Priority	Miner's Inches	In Use	NAME OF DITCH (Water Delivered By)	No.	R/F	Present Irr. Acres	Irrigable Acres
* 107-24	HERBERT H. & ALICE M BROWN	POPLAR RIVER	3-11-53	500	1 (Pr)	BROWN	1	R1	0 *	70 (Pr)
POD	NENE SEC. 13	T-27N R-50E				PUMP & SPRINKLER				
39-348	FRYE & COMPANY	OLD CHANNEL MISSOURI RIVER	9-29-26	50 CFS	NO (Pr)					
POD	NW SW SEC. 6	T-27N R-50E								

NOTE: R—Denotes Regular Irrigation. F—Flood Irrigation.

Adequate Supply: Yes..... No..... Explain.....

Remarks.....

* Pr BECAUSE : LACK OF DESIRE

* Pr ACREAGE NOT SHOWN IN TRR. SUMMARY

River Basin MISSOURI

Also in: Plat No. Twp. Rge.	Plat No. Twp. Rge.	Plat No. Twp. Rge.
Plat No. Twp. Rge.	Plat No. Twp. Rge.	Plat No. Twp. Rge.

Information From:

MRS. HERBERT BROWN

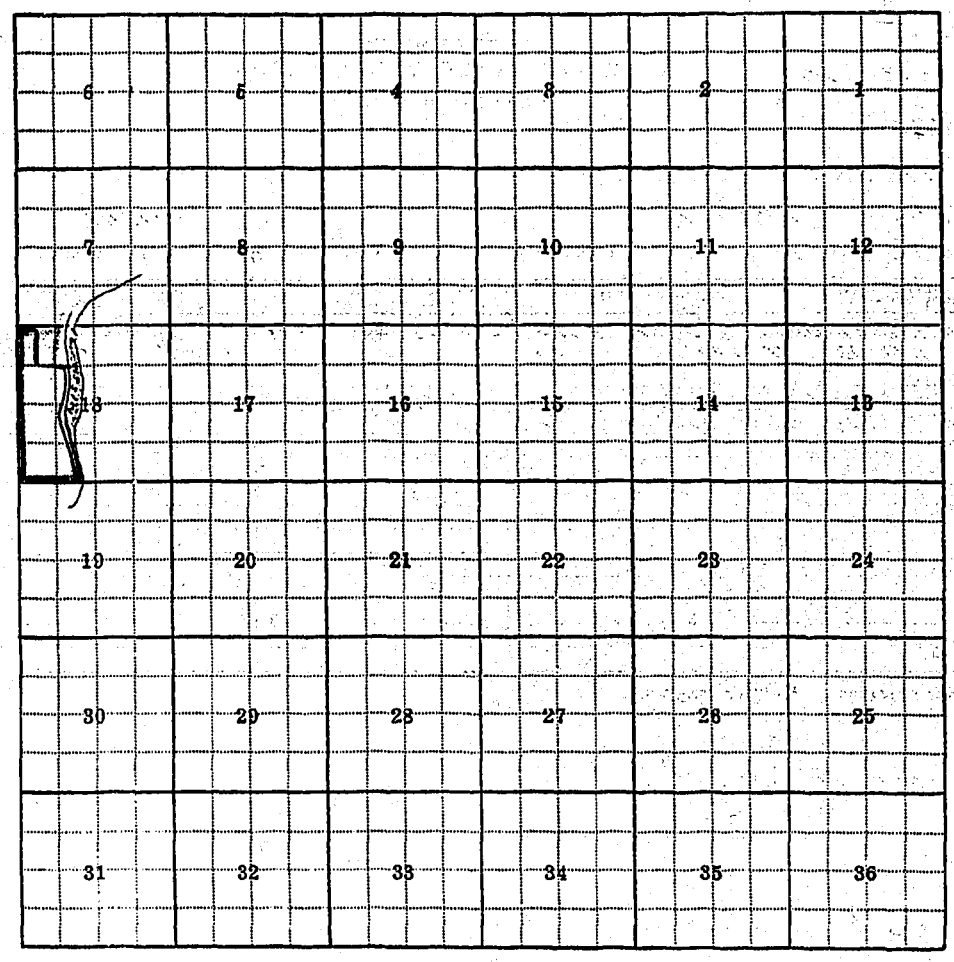

Land Ownership.....

.....

.....

F-1-A

County ROOSEVELT

T. 27N R. 51E Plat No. 65

Farm Checked: Date

MONTANA WATER RESOURCES BOARD

Water Resources Survey

Photo No.

By JIM

Legal Land Owner USA

Address

Operator

Address

Water is delivered by:— 1. Private System; 2. Ditch Company; 3. State Project; 4. Federal Project; 5. Irrigation District

App. No. Decree No.	NAME OF APPROPRIATOR TO WHOM DECREED	NAME OF STREAM	Date App. Date Priority	Miner's Inches	In Use	NAME OF DITCH (Water Delivered By)	No.	R/F	Present Irr. Acres	Irrigable Acres
*31	USA	POPLAR RIVER	10-30-1913	300 CFS	NO					

NOTE: R—Denotes Regular Irrigation. F—Flood Irrigation.

Adequate Supply: Yes..... No..... Explain

Remarks

NO SYSTEM

* SEE NLD BK.

River Basin MISSOURI

Also in: Plat No. Twp. Rge.	Plat No. Twp. Rge.	Plat No. Twp. Rge.
Plat No. Twp. Rge.	Plat No. Twp. Rge.	Plat No. Twp. Rge.

Information From:

F-1-A

County ROOSEVELT

T 27 N R 51 E Plat No. 65

Farm Checked: Date 10-14-70

MONTANA WATER RESOURCES BOARD

Water Resources Survey

Photo No. 1AH-231

By T.J. REYNOLDS

Legal Land Owner RICHARD G. THIELEN Address POPLAR

Operator SAME Address

Wate: is delivered by:— 1. Private System; 2. Ditch Company; 3. State Project; 4. Federal Project; 5. Irrigation District

App. No. Decree No.	NAME OF APPROPRIATOR TO WHOM DECREED	NAME OF STREAM	Date App. Date Priority	Miner's Inches	In Use	NAME OF DITCH (Water Delivered By)	No.	R/F.	Present Irr. Acres	Irrigable Acres
GW 220628	RICHARD G. THIELEN	WELL	1957	140 GPM	NO	SESE SEC. 17				

NOTE: R—Denotes Regular Irrigation. F—Flood Irrigation.

Adequate Supply: Yes..... No..... Explain.....

Remarks.....

River Basin MISSOURI

Also in: Plat No..... Twp..... Rge.....	Plat No..... Twp..... Rge.....	Plat No..... Twp..... Rge.....
Plat No..... Twp..... Rge.....	Plat No..... Twp..... Rge.....	Plat No..... Twp..... Rge.....

Information From:

RICHARD G. THIELEN

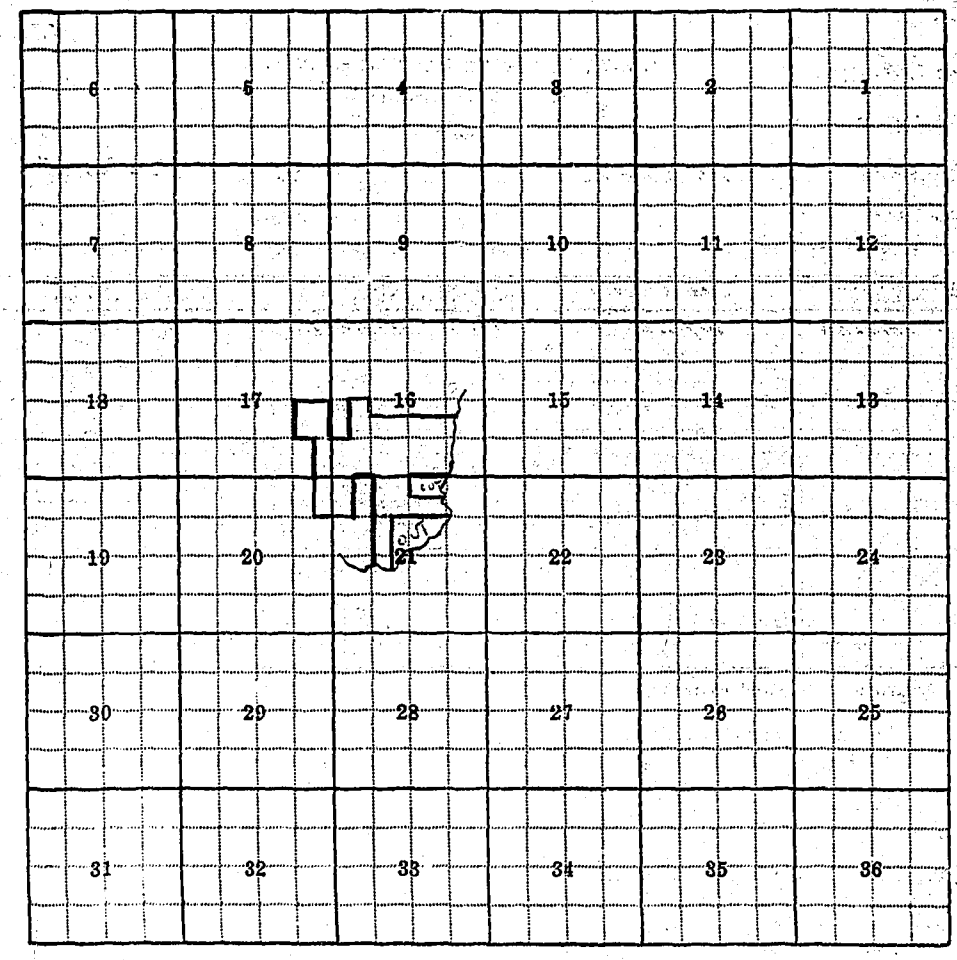

Land Ownership.....

F-1-A

SEND BOOK

County ROOSEVELT

T. 27N R. 51E Plat No. 65

Farm Checked: Date 10-27-70

MONTANA WATER RESOURCES BOARD

Water Resources Survey

Photo No. 2HH-146 & 2HH-215

By D. F. Smith

Legal Land Owner HENRY & GLORIA HINES Address POPLAR

Operator SAME Address

Water is delivered by:— (1) Private System; 2. Ditch Company; 3. State Project; 4. Federal Project; 5. Irrigation District

App. No. Decree No.	NAME OF APPROPRIATOR TO WHOM DECREED	NAME OF STREAM	Date App. Date Priority	Miner's Inches	In Use	NAME OF DITCH (Water Delivered By)	No.	R/F	Present Irr. Acres	Irrigable Acres
USE	HENRY HINES	MISSOURI RIVER	1961	?	I	HINES PUMP & DITCH	1	R1	62	
P.O.D +	SENE SEC 22 -	27N-51E								

NOTE: R—Denotes Regular Irrigation. F—Flood Irrigation.

Adequate Supply: Yes..... No..... Explain.....

Remarks.....

River Basin MISSOURI

Also in: Plat No..... Twp..... Rge.....	Plat No..... Twp..... Rge.....	Plat No..... Twp..... Rge.....
Plat No..... Twp..... Rge.....	Plat No..... Twp..... Rge.....	Plat No..... Twp..... Rge.....

Information From: HENRY HINES

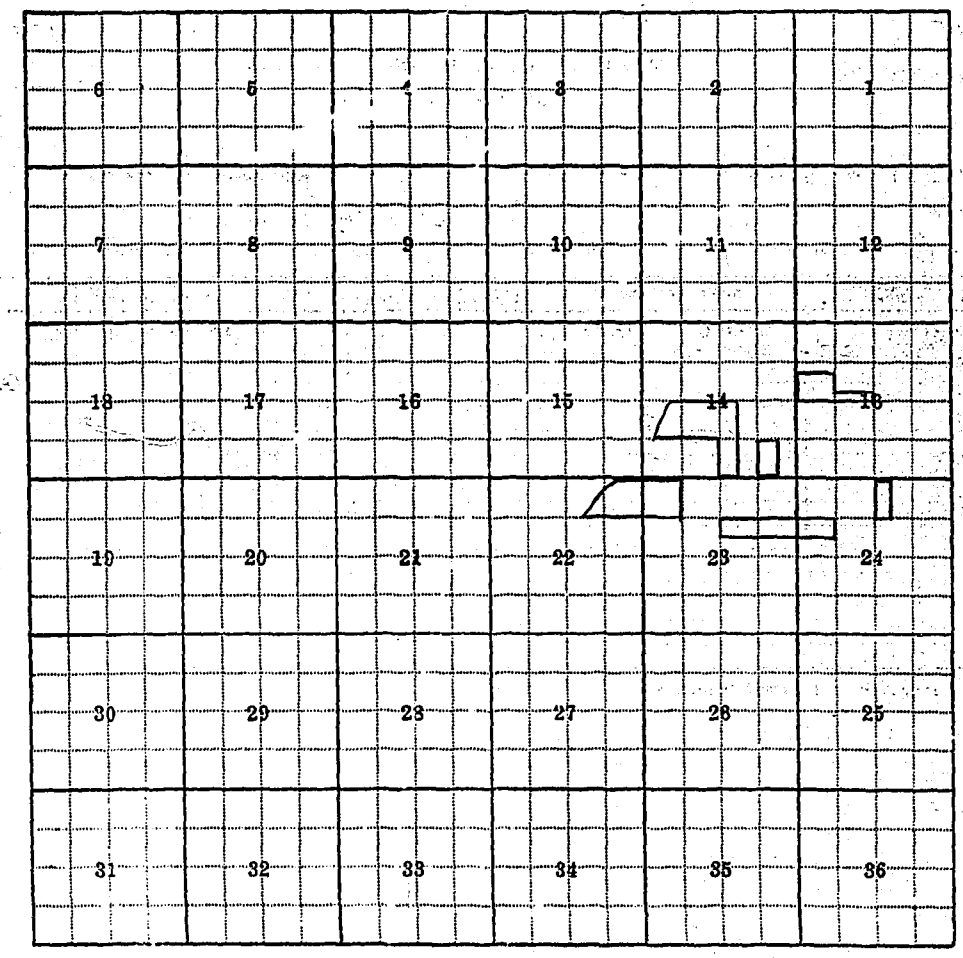

Land Ownership.....

.....

.....

F-1-A

County ROOSEVELT

T 27 N R 51 E Plat No. 65

Farm Checked: Date 10-14-70

MONTANA WATER RESOURCES BOARD

Water Resources Survey

Photo No. 1HH-234

By T. J. REYNOLDS

Legal Land Owner TRADERS STATE BANK Address

Operator C/D RAY O'BRIEN Address POPLAR

Water is delivered by:— (1) Private System; 2. Ditch Company; 3. State Project; 4. Federal Project; 5. Irrigation District

App. No. Decree No.	NAME OF APPROPRIATOR TO WHOM DECREED	NAME OF STREAM	Date App. Date Priority	Miner's Inches	In Use	NAME OF DITCH (Water Delivered By)	No.	R/F	Present Irr. Acres	Irrigable Acres
107-9	LEO L COMBS	MISSOURI RIVER	7-20-50	3.0 CFS	1 (pt)	O'BRIEN	1	R1	26	
POD	NE SW SEC. 8	T-27N R-51E				PUMP + SPRINKLER				

NOTE: R—Denotes Regular Irrigation. F—Flood Irrigation.

Adequate Supply: Yes..... No..... Explain.....

Remarks.....

River Basin MISSOURI

Also in: Plat No.	Twp.	Rge.	Plat No.	Twp.	Rge.	Plat No.	Twp.	Rge.
Plat No.	Twp.	Rge.	Plat No.	Twp.	Rge.	Plat No.	Twp.	Rge.

Information From:

FIELD SURVEY (CLARENCE WILKE, NEIG.

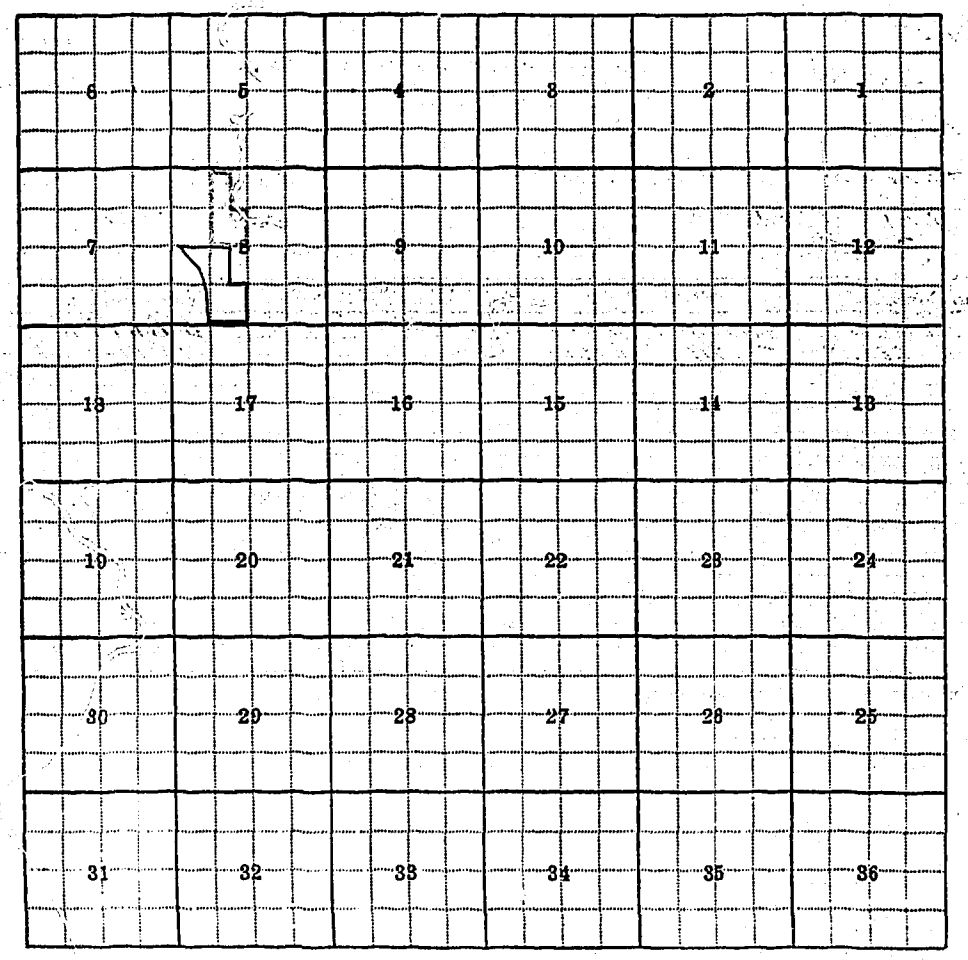

Land Ownership.....

F-1-A

County ROOSEVELT

T 27 N R 51 E Plat No. 65

Farm Checked: Date 10-10-70

MONTANA WATER RESOURCES BOARD
Water Resources Survey

Photo No. 1HH-234

By T.J. REYNOLDS

Legal Land Owner CLARENCE & ISABELLE WILKE Address POPLAR

Operator SAME Address

Water is delivered by:— (1) Private System; 2. Ditch Company; 3. State Project; 4. Federal Project; 5. Irrigation District

App. No. Decree No.	NAME OF APPROPRIATOR TO WHOM DECREED	NAME OF STREAM	Date App. Date Priority	Miner's Inches	In Use	NAME OF DITCH (Water Delivered By)	No.	R/F	Present Irr. Acres	Irrigable Acres
214750	CLARENCE WILKE	WELL	11-22-61	5 gpm	1	WILKE	1	R1	19	
POD	N½E½ NESW	SEC. 8				WELL & PUMP				
						& SPRINKLER				
7-9	LEO L COMBS	MISSOURI RIVER	7-20-50	3 CFS	NO (RT)					
POD	NESW SEC. 8	T-27N R-51E								

NOTE: R—Denotes Regular Irrigation. F—Flood Irrigation.

Adequate Supply: Yes..... No..... Explain.....

Remarks.....

River Basin MISSOURI

Also in: Plat No.	Twp.	Rge.	Plat No.	Twp.	Rge.	Plat No.	Twp.	Rge.
Plat No.	Twp.	Rge.	Plat No.	Twp.	Rge.	Plat No.	Twp.	Rge.

Information From: CLARENCE WILKE

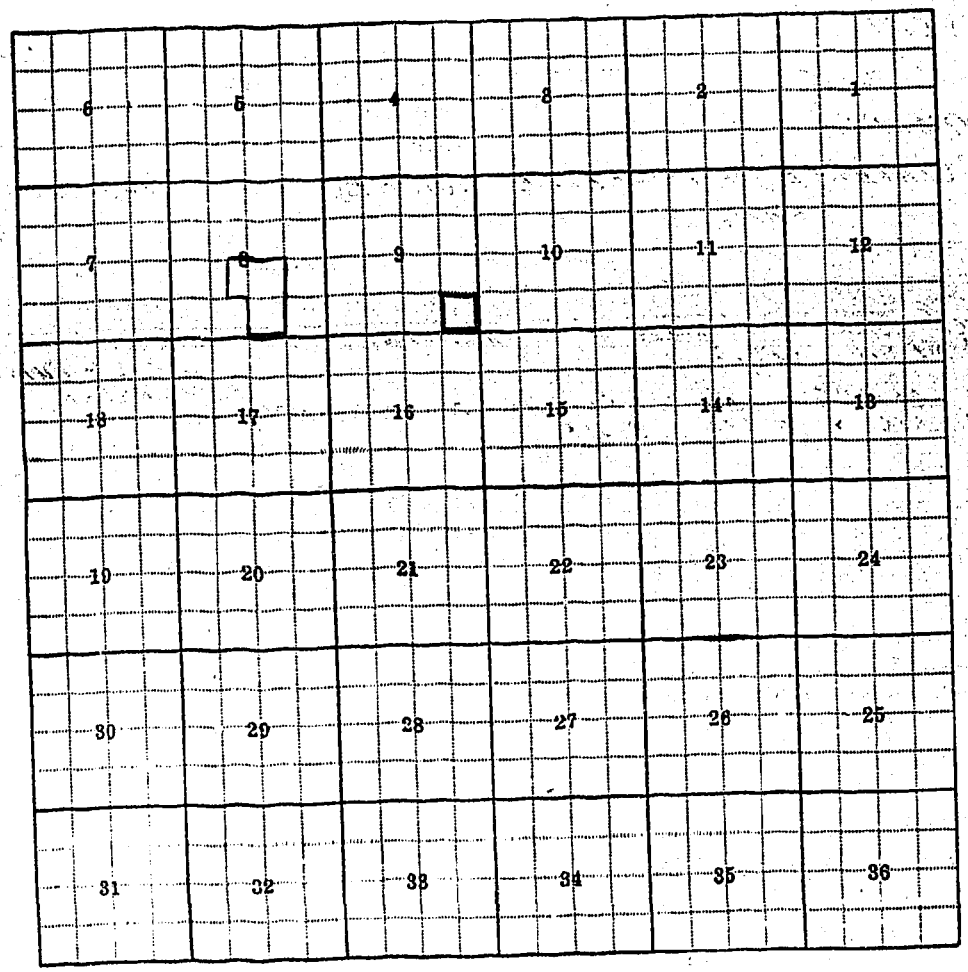

Land Ownership.....

66

F-1-A

County ROOSEVELT

T27N R52E Plat No. 66

Farm Checked: Date 10-9-70

MONTANA WATER RESOURCES BOARD
Water Resources Survey

Photo No. 2HH-65, 2HH-67, 2HH-72, 2HH-13B

By B. F. Lynn

Legal Land Owner ALVIN O. & OLIVER M. LIEN & ALVIN O. LIEN & Address BROCKTON, MONTANA

Operator SAME OLIVER M. LIEN Address SAME

Water is delivered by:— (1) Private System; 2. Ditch Company; 3. State Project; 4. Federal Project; 5. Irrigation District

App. No. Decree No.	NAME OF APPROPRIATOR TO WHOM DECREED	NAME OF STREAM	Date App. Date Priority	Miner's Inches	In Use	NAME OF DITCH (Water Delivered By)	No.	R/F	Present Irr. Acres	Irrigable Acres
* USE	ALVIN LIEN	MISSOURI RIVER	1936	1000	I (A)	LIEN PUMP & DITCHES	1	R1	106	
	P.O.D. NENW SEC. 6	T27N-R53E								

NOTE: R—Denotes Regular Irrigation. F—Flood Irrigation.

Adequate Supply: Yes..... No..... Explain.....

Remarks

* THIS SYSTEM COULD BE IMPROVED BY RAISING THE SOUTHERNMOST DITCH RUNNING WEST & LEVELING SOME OF THE LAND, BUT THEY CLAIM TO GET PRETTY FAIR COVERAGE NOW. THEY DO PLAN TO IMPROVE IT AS THEY GET FUNDS.

River Basin MISSOURI

Also in: Plat No. Twp. Rge.	Plat No. Twp. Rge.	Plat No. Twp. Rge.
Plat No. Twp. Rge.	Plat No. Twp. Rge.	Plat No. Twp. Rge.

Information From: ALVIN LIEN

66

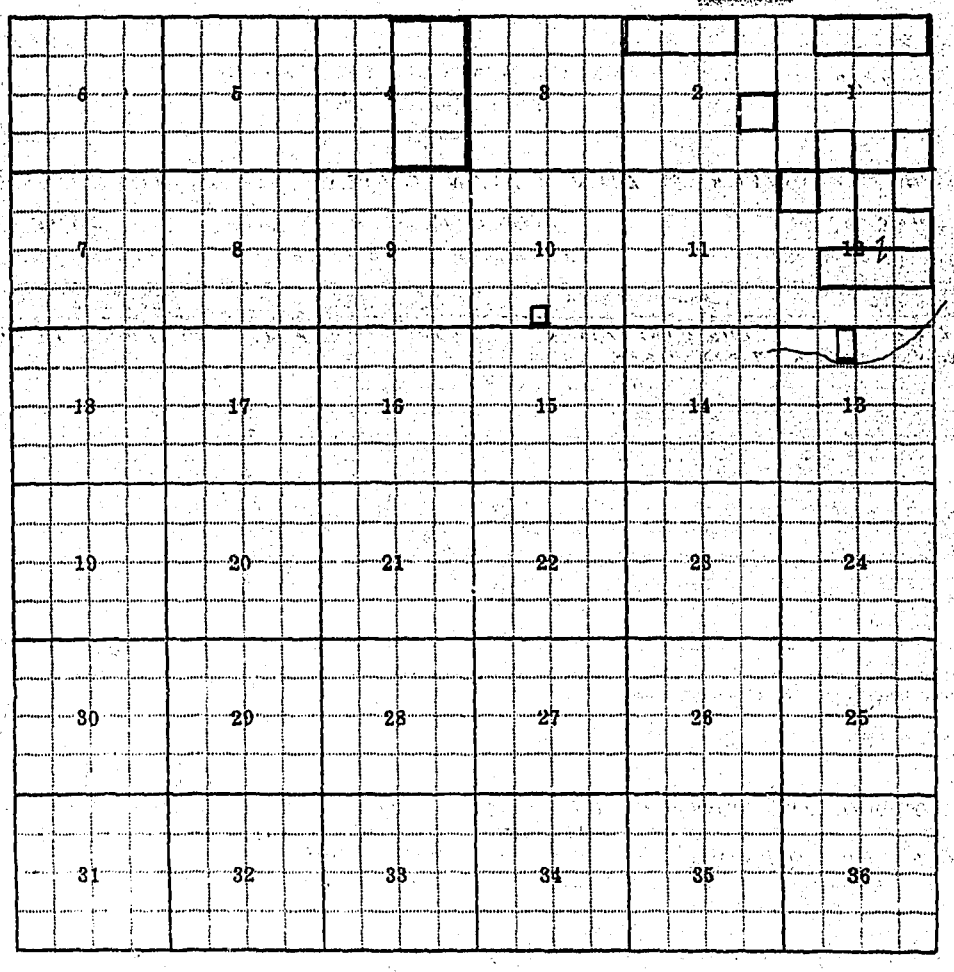

Land Ownership .....

67

F-1-A

County RODSEVELT

T27N R53E Plat No. 67

Farm Checked: Date 10-9-70

MONTANA WATER RESOURCES BOARD
Water Resources Survey

Photo No. 2HH-65

By B. F. Lynn

Legal Land Owner ALVIN O & OLIVER M. LIEN Address BROCKTON, MONTANA

Operator SAME Address SAME

Water is delivered by:— (1) Private System; 2. Ditch Company; 3. State Project; 4. Federal Project; 5. Irrigation District

App. No. Decree No.	NAME OF APPROPRIATOR TO WHOM DECREED	NAME OF STREAM	Date App. Date Priority	Miner's Inches	In Use	NAME OF DITCH (Water Delivered By)	No.	R/F	Present Irr. Acres	Irrigable Acres
* USE	ALVIN LIEN	MISSOURI RIVER	1936	1000	I-D	LIEN PUMP & DITCHES	1	R1	4/6	
	P.O.D. NENW SEC. 6, T2	R53E								

NOTE: (R)—Denotes Regular Irrigation. F—Flood Irrigation.

Adequate Supply: Yes..... No..... Explain.....

Remarks.....

* THIS SYSTEM COULD BE IMPROVED BY RAISING THE SOUTHERNMOST DITCH RUNNING WEST & LEVELING SOME OF THE LAND, BUT THEY CLAIM TO GET PRETTY FAIR COVERAGE NOW. THEY DO PLAN TO IMPROVE IT AS THEY GET FUNDS.
LIEN ALSO USES THE MISSOURI FOR DOMESTIC BY MEANS OF PUMP & 1800' OF PIPE.

River Basin MISSOURI

Also in: Plat No. 66 Twp. 27N Rge. 53E	Plat No. 53 Twp. 28N Rge. 52E	Plat No. ..... Twp. ..... Rge. .....
Plat No. ..... Twp. ..... Rge.	Plat No. 53 Twp. 28N Rge. 53E	Plat No. ..... Twp. ..... Rge. .....

Information From:
ALVIN LIEN

67

6	5	4	3	2	1
7	8	9	10	11	12
18	17	16	15	14	13
19	20	21	22	23	24
30	29	28	27	26	25
31	32	33	34	35	36

Land Ownership.....

69

F-1-A

County ROOSEVELT

T 27N R 53E Plat No. 69

Farm Checked: Date 10-1-70

MONTANA WATER RESOURCES BOARD
Water Resources Survey

Photo No. 5HH-21

By JIM

Legal Land Owner HOWARD L. & LEWIS H. COBBS Address CULBERTSON

Operator SAME Address

Water is delivered by:— 1. Private System; 2. Ditch Company; 3. State Project; 4. Federal Project; 5. Irrigation District

App. No. Decree No.	NAME OF APPROPRIATOR TO WHOM DECREED	NAME OF STREAM	Date App. Date Priority	Miner's Inches	In Use	NAME OF DITCH (Water Delivered By)	No.	R/F	Present Irr. Acres	Irrigable Acres
USE	HOWARD & LEWIS COBBS	MISSOURI RIVER	1960	1000	AU	COBBS PUMP & PIPE	1	R1	0 *	PX 14
POD.	#1 SENW1-SEC-1	#2 NENE-SEC 1 #3	NWNE SEC 11			LINE & SPRINKLERS				

NOTE: R—Denotes Regular Irrigation. F—Flood Irrigation.

Adequate Supply: Yes..... No..... Explain.....

Remarks

COBBS PUMPED FOR ABOUT 5 YEARS BUT HAS NOT FOR ABOUT 5 YEARS HE STILL HAS HIS PUMP, PIPE & SPRINKLERS

* PX ACREAGE NOT SHOWN ON IRR. SUMMARY

River Basin MISSOURI

Also in: Plat No. Twp. Rge.	Plat No. Twp. Rge.	Plat No. Twp. Rge.
Plat No. Twp. Rge.	Plat No. Twp. Rge.	Plat No. Twp. Rge.

Information From:
HOWARD COBBS

69

6	5	4	3	2	1
7	8	9	10	11	12
18	17	16	15	14	13
19	20	21	22	23	24
30	29	28	27	26	25
31	32	33	34	35	36

Land Ownership.....

F-1-A

County ROOSEVELT T 27N R 55E Plat No. 69

Farm Checked: Date 10-1-20

MONTANA WATER RESOURCES BOARD

Water Resources Survey

Photo No. SHH. 21

By JIM

Legal Land Owner RANDAL & KAREN K. BAXTER Address CULBERTSON

Operator SAME Address

Water is delivered by:— 1. Private System; 2. Ditch Company; 3. State Project; 4. Federal Project; 5. Irrigation District

App. No. Decree No.	NAME OF APPROPRIATOR TO WHOM DECREED	NAME OF STREAM	Date App. Date Priority	Miner's Inches	In Use	NAME OF DITCH (Water Delivered By)	No.	R/F	Present Irr. Acres	Irrigable Acres
107-91	RANDAL A. BAXTER	MISSOURI RIVER	12-12-1969	160	I	BAXTER PUMP	1	R1	50	
POD	SENW SEC. 1									

NOTE: R—Denotes Regular Irrigation. F—Flood Irrigation.

Adequate Supply: Yes..... No..... Explain.....

Remarks CORPS OF ENGINEERS MAP INDEX # 91
BAXTER HAS A GREAT PLAINS CONTRACT THIS SYSTEM WILL BE PUT IN THIS FALL & NEXT SPRING.

River Basin MISSOURI

Also in: Plat No. Twp. Rge.	Plat No. Twp. Rge.	Plat No. Twp. Rge.
Plat No. Twp. Rge.	Plat No. Twp. Rge.	Plat No. Twp. Rge.

Information From: RANDAL BAXTER

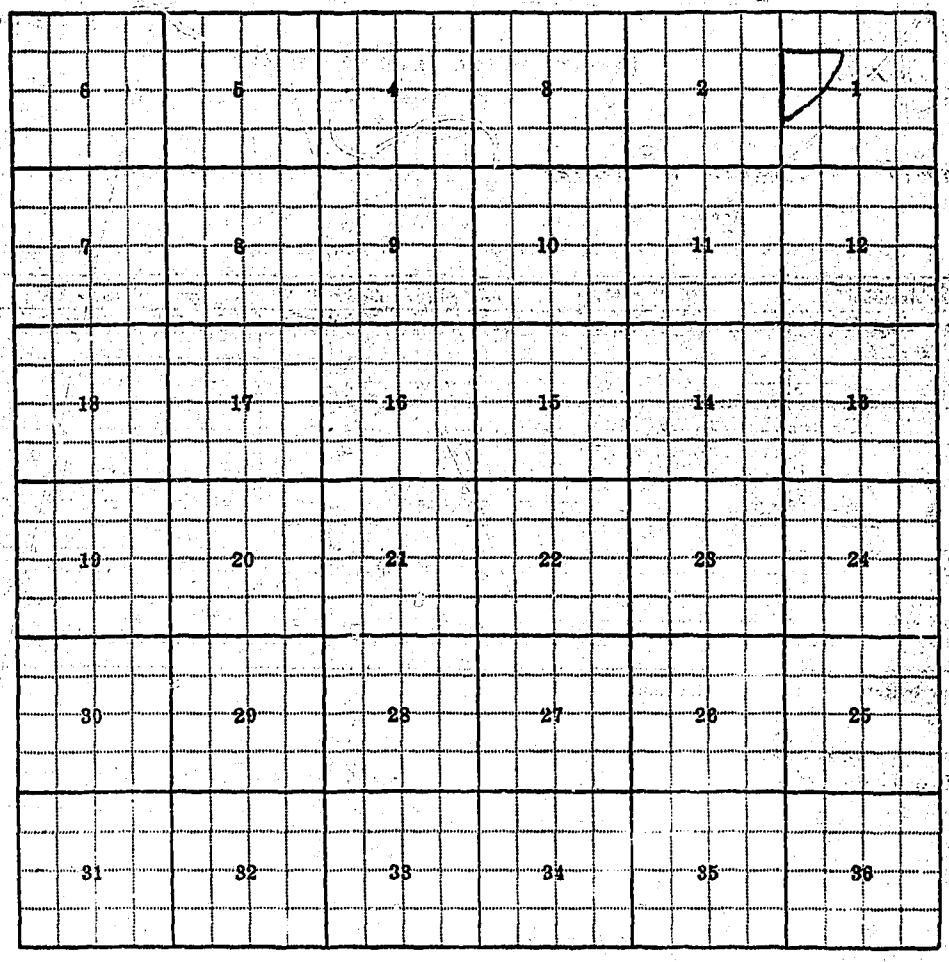

Land Ownership.....

70

F-1-A

County ROOSEVELT T 27N R 56E Plat No. 70

Farm Checked: Date 10-5-70

MONTANA WATER RESOURCES BOARD
Water Resources Survey

Photo No. AHA-240, AHA 285

By Jim

Legal Land Owner MC CANN RANCH, INC Address CULBERTSON

Operator SAME Address

Water is delivered by:— 1. Private System; 2. Ditch Company; 3. State Project; 4. Federal Project; 5. Irrigation District

App. No. Decree No.	NAME OF APPROPRIATOR TO WHOM DECREED	NAME OF STREAM	Date App. Date Priority	Miner's Inches	In Use	NAME OF DITCH (Water Delivered By)	No.	R/F	Present Irr. Acres	Irrigable Acres
107-13	GOLDIE SWINDLE	MISSOURI RIVER	4-30-1951	400	[redacted]	MC CANN PUMP &	1	R1	0	FMN
	POD SESE SEC 13				I/S	SPRINKERS				
* USE	MC CANN RANCH	ARTESIAN WELL.	OCT 1970		I/S	NW SENW SEC 13				

NOTE: R—Denotes Regular Irrigation. F—Flood Irrigation.

Adequate Supply: Yes..... No..... Explain.....

Remarks

MC CANN IS PUMPING OUT OF THE RIVER FOR HIS CATTLE. THEY DID SPRINKLE BUT HAVE NOT FOR SEVERAL YEARS. HE STILL HAS HIS PUMP & SPRINKLERS.

* P. IRR NOT SHOWN ON IRR SUMMARY

* SEE PLAT 71

River Basin MISSOURI

Also in:								
Plat No. 71	Twp. 27N	Rge. 57E	Plat No.	Twp.	Rge.	Plat No.	Twp.	Rge.
Plat No. 67	Twp. 28N	Rge. 57E	Plat No.	Twp.	Rge.	Plat No.	Twp.	Rge.

Information From: F.B. MC CANN

70

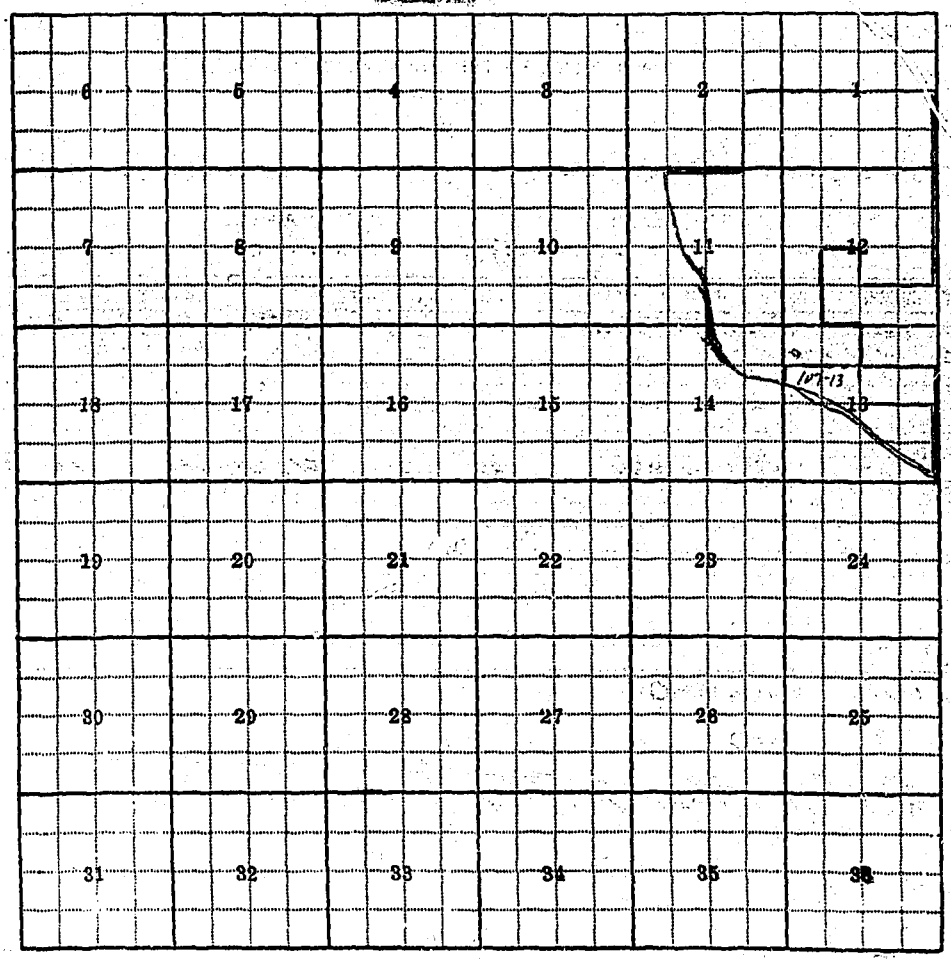

Land Ownership.....

F-1-A

County ROOSEVELT

T 27N R 56E Plat No. 70

Farm Checked: Date 10-6-70

MONTANA WATER RESOURCES BOARD
Water Resources Survey

Photo No. AHH 287

By JIM

Legal Land Owner ALFRED & HELGA ANN FALCON - 787-5353 Address CULBERTSON

Operator SAME Address

Water is delivered by:— (1) Private System; 2. Ditch Company; 3. State Project; Federal Project; 5. Irrigation District

App. No. Decree No.	NAME OF APPROPRIATOR TO WHOM DECREED	NAME OF STREAM	Date App. Date Priority	Miner's Inches	In Use	NAME OF DITCH (Water Delivered By)	No.	R/F	Present Irr. Acres	Irrigable Acres
107-38	CONRAD GUSTAFSON	CLOVER CREEK	9-27-1957	100	I	FALCON DIKES	1	R2	63	
POD	SWSE SEC 32	T28N-R56E								

NOTE: R—Denotes Regular Irrigation. F—Flood Irrigation.

Adequate Supply: Yes..... No..... Explain.....

Remarks.....

River Basin MISSOURI

Also in: Plat No. Twp. Rge.	Plat No. Twp. Rge.	Plat No. Twp. Rge.
Plat No. Twp. Rge.	Plat No. Twp. Rge.	Plat No. Twp. Rge.

Information From: ALFRED FALCON

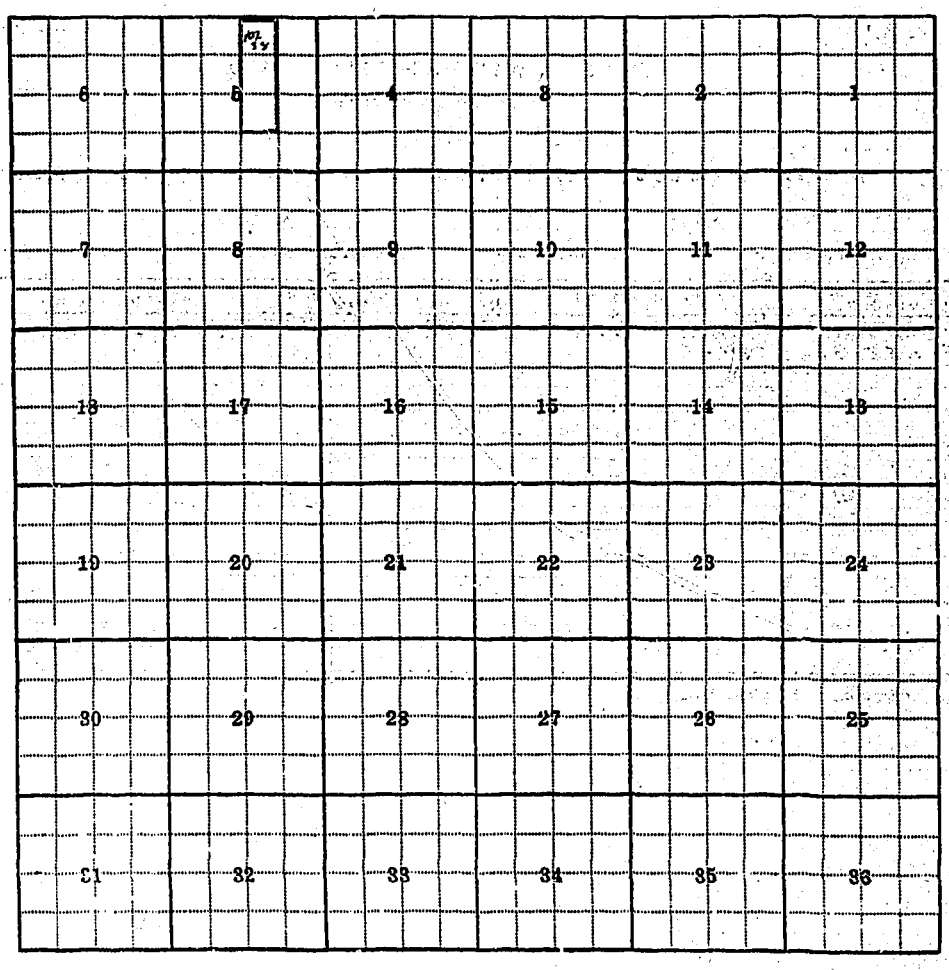

Land Ownership.....

.....

.....

F-1-A

County: ROOSEVELT

T 27 N R 56 E Plat No. 70

Farm Checked: Date 10-7-76

MONTANA WATER RESOURCES BOARD

Water Resources Survey

Photo No. 144-2-7

By: JIM

Legal Land Owner: ARCHIE LEWIS Address: CULBERTSON

Operator: SAME Address:

Water is delivered by:— (1) Private System; 2. Ditch Company; 3. State Project; 4. Federal Project; 5. Irrigation District

App. No. Decree No.	NAME OF APPROPRIATOR TO WHOM DECREED	NAME OF STREAM	Date App. Date Priority	Miner's Inches	In Use	NAME OF DITCH (Water Delivered By)	No.	R/F	Present Irr. Acres	Irrigable Acres
1SE	ARCHIE LEWIS	[redacted] CLOVER CREEK	1950	ALL OWNER	I	LEWIS-DIKES & DRAIN	1	R	140	FIX
12D	DIKE W ½ SEC. 4	N. OF MISSOURI RIVER				DITCH				FIX

NOTE: R—Denotes Regular Irrigation. F—Flood Irrigation.

Adequate Supply: Yes..... No..... Explain.....

Remarks

LEWIS CLAIMS [redacted] (CLOVER) CREEK WATER FROM 1950 DIKE. HE BUILT THIS SYSTEM HIMSELF & PLANS TO BUY A PUMP SO HE CAN IRRIGATE FROM THE MISSOURI RIVER. HE CLAIMES HE GETS COVERAGE ON ALL LAND SHOWN AS IRR & FL MOST YEARS BUT I DONT THINK HE HAS THAT MUCH WATER. IT WOULD HAVE TO BE SEVEN FEET DEEP IN PLACES. HE IS THINKING OF PUTING IN A RAISED DITCH & PUMPING. HE DUG A DRAIN DITCH FROM CLOVER CREEK TO THE MO. RIVER

River Basin: MISSOURI

Also in. Plat No. 56 Twp. 28N Rge. 56E	Plat No. Twp. Rge.	Plat No. Twp. Rge.
Plat No. Twp. Rge.	Plat No. Twp. Rge.	Plat No. Twp. Rge.

Information From: ARCHIE LEWIS