F-1-A

County RAVALLI

T. 27N R. 59E Plat No. 73

Farm Checked: Date 10-23-70

MONTANA WATER RESOURCES BOARD

Water Resources Survey

Photo No. 4HH-67, 4HH-69, 4HH-57

By B. FLYNN

Legal Land Owner JOHN & DUWAYNE SMARD Address BAINVILLE, MONT.

Operator JOHN & DALE NELSON & VERNON WARREN Address BAINVILLE, MONT.

Water is delivered by:— 1. Private System; 2. Ditch Company; 3. State Project; 4. Federal Project; 5. Irrigation District

App. No. Decree No.	NAME OF APPROPRIATOR TO WHOM DECREED	NAME OF STREAM	Date App. Date Priority	Miner's Inches	In Use	NAME OF DITCH (Water Delivered By)	No.	R/F	Present Irr. Acres	Irrigable Acres
7-57	JOHN C. BAIN	SWEETMAN COULEE	6-7-02	25 c/f/s	NO					
	P.O.D. 1/4 MILE N. OF NW CORNER SEC. 30, T27N-R59E									
107-62	JOHN & DUWAYNE SMARD	MISSOURI RIVER	7-18-61	1100	NO (P)					
	P.O.D. NESE SEC. 26, T27N-R58E									
7-35	ALICE M. SWEETMAN	LITTLE MUDDY	10-8-01	50 c/f/s	NO					
	P.O.D. NW CORNER OF SENE SEC. 23, T27N-R59E									
7-39	LAKE P., ALICE M. &	LITTLE MUDDY	12-31-01	40 c/f/s	NO					
	RICHARD H. SWEETMAN									
	P.O.D. 1/2 MILE UPSTREAM FROM LITTLE MUDDY BRIDGE									

NOTE: R—Denotes Regular Irrigation. F—Flood Irrigation.

Adequate Supply: Yes..... No..... Explain.....

Remarks.....

THERE ARE TWO DIKES IN SECS. 30 & 31 THAT DO HOLD SOME WATER BUT THEY HAVE NO MEANS TO CONTROL IT & DON'T CONSIDER IT IRR. HOWEVER, IN THE FUTURE THEY PLAN TO EXTEND THEIR SYSTEM FROM THE MISSOURI IN SEC. 25 PLAT 72 EASTWARD & IRR SOME OF THIS.

River Basin MISSOURI

Also in: Plat No.	Twp.	Rge.	Plat No.	Twp.	Rge.	Plat No.	Twp.	Rge.
Plat No.	Twp.	Rge.	Plat No.	Twp.	Rge.	Plat No.	Twp.	Rge.

Information From DALE NELSON

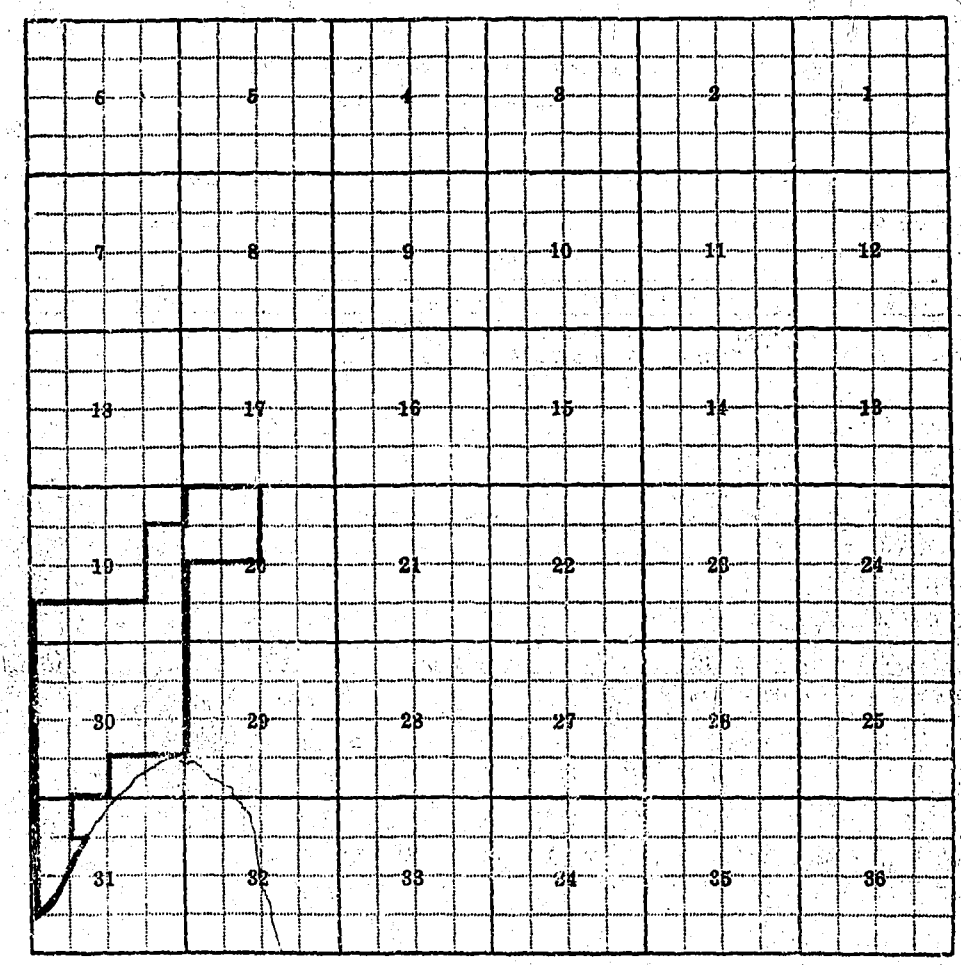

Land Ownership.....

F-1-A

County ROOSEVELT

T 27N R 58E Plat No. 73

Farm Checked: Date 10-23-70

MONTANA WATER RESOURCES BOARD

Water Resources Survey

Photo No. 4HH-61, 4HH-57

4HH-57

By B. Z. Lyman

Legal Land Owner FRANCIS OLINE HALVORSON

Address BAINVILLE, MONT.

Operator SAME

Address SAME

Water is delivered by:— 1. Private System; 2. Ditch Company; 3. State Project; 4. Federal Project; 5. Irrigation District

App. No. Decree No.	NAME OF APPROPRIATOR TO WHOM DECREED	NAME OF STREAM	Date App. Date Priority	Miner's Inches	In Use	NAME OF DITCH (Water Delivered By)	No.	R/F	Present Irr. Acres	Irrigable Acres
107-62	JOHN & DUWAYNE SIMARD	MISSOURI RIVER	9-18-61	1100	NO (P)					
	P.O.D. NESE SEC 26, T 27N-R 58E									
7-49	AMELIA B. JELLAND	SNOWDEN COULEE	5-14-02	25 c/f/s	NO					
	P.O.D. 660' NORTHWEST	FROM NE CORNER OF	SESW	SEC. 27, T 27N-R 58E						
7-26	RICHARD H. SWEETMAN	TWO COULEES (RAVINE)	3-27-1901	1000	NO					
	NUCD									

NOTE: R—Denotes Regular Irrigation. F—Flood Irrigation.

Adequate Supply: Yes..... No..... Explain.....

Remarks.....

River Basin MISSOURI

Also in: Plat No. Twp. Rge.	Plat No. Twp. Rge.	Plat No. Twp. Rge.
Plat No. Twp. Rge.	Plat No. Twp. Rge.	Plat No. Twp. Rge.

Information From:

FRANCIS HALVORSON

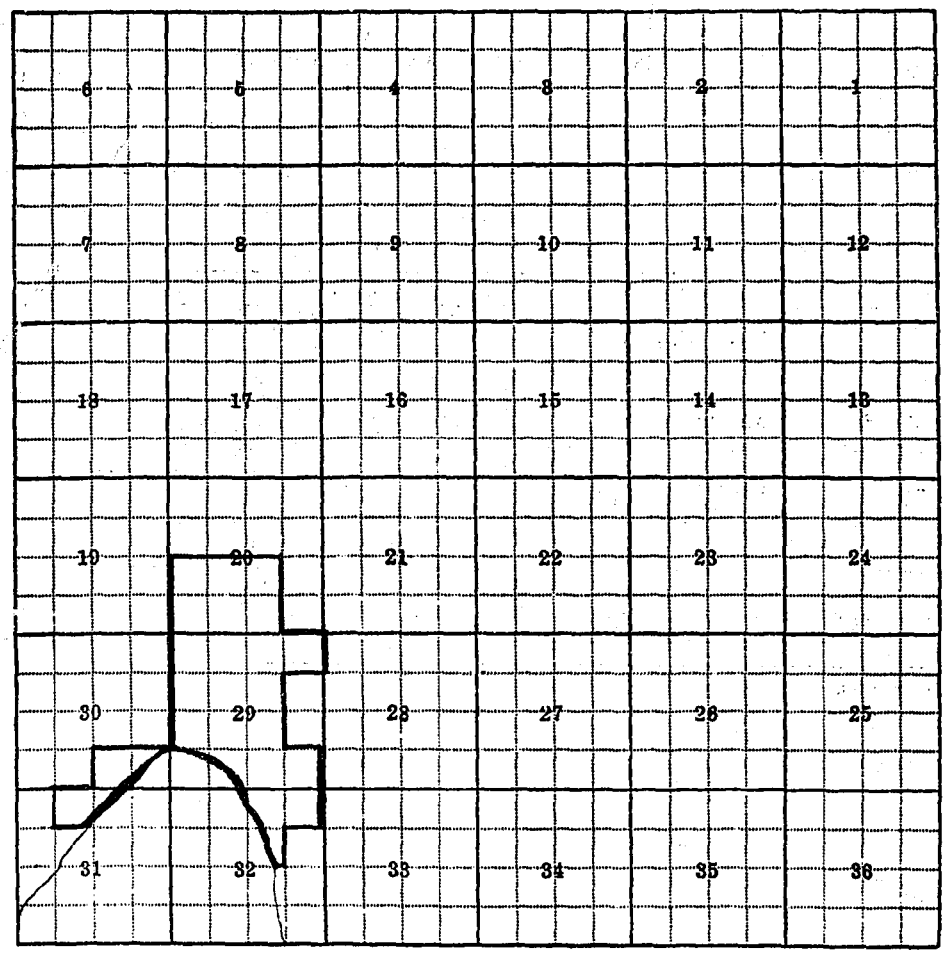

Land Ownership.....

F-1-A

County ROOSEVELT

T. 27N R. 59E Plat No. 73

Farm Checked: Date 7-23-70

MONTANA WATER RESOURCES BOARD

Water Resources Survey

Photo No. 6HH-89

By R. Zyman

Legal Land Owner: LAWRENCE & AGNES GESSNER Address BAINVILLE, MONT.

Operator SAME Address SAME

Water is delivered by:— 1. Private System; 2. Ditch Company; 3. State Project; 4. Federal Project; 5. Irrigation District

App. No. Decree No.	NAME OF APPROPRIATOR TO WHOM DECREED	NAME OF STREAM	Date App. Date Priority	Miner's Inches	In Use	NAME OF DITCH (Water Delivered By)	No.	R/F	Present Irr. Acres	Irrigable Acres
7-44	FRED. G. POLLARD	HORSE TIED CREEK	4-10-02	50 c/s	NO (Pr)					
	P.O.D. WHERE N & S. CENTERLINE OF SEC 2, T27N-R59E									
	CROSSES SAID HORSETIED CREEK									
7-45	WILLIAM SHERRY	DEER CREEK	4-10-02	20 c/s	NO (Pr)					
	P.O.D. WHERE S LINE OF SEC. 10, T27N-R59E									
	CROSSES DEER CREEK									
7-138	CENTRAL SECURITY CO	HORSETIED CREEK	6-11-1904	20000	NO					

NOTE: R—Denotes Regular Irrigation. F—Flood Irrigation.

Adequate Supply: Yes..... No..... Explain.....

Remarks.....

River Basin MISSOURI

Also in: Plat No. Twp. Rge.	Plat No. Twp. Rge.	Plat No. Twp. Rge.
Plat No. Twp. Rge.	Plat No. Twp. Rge.	Plat No. Twp. Rge.

Information From: FIELD SURVEY

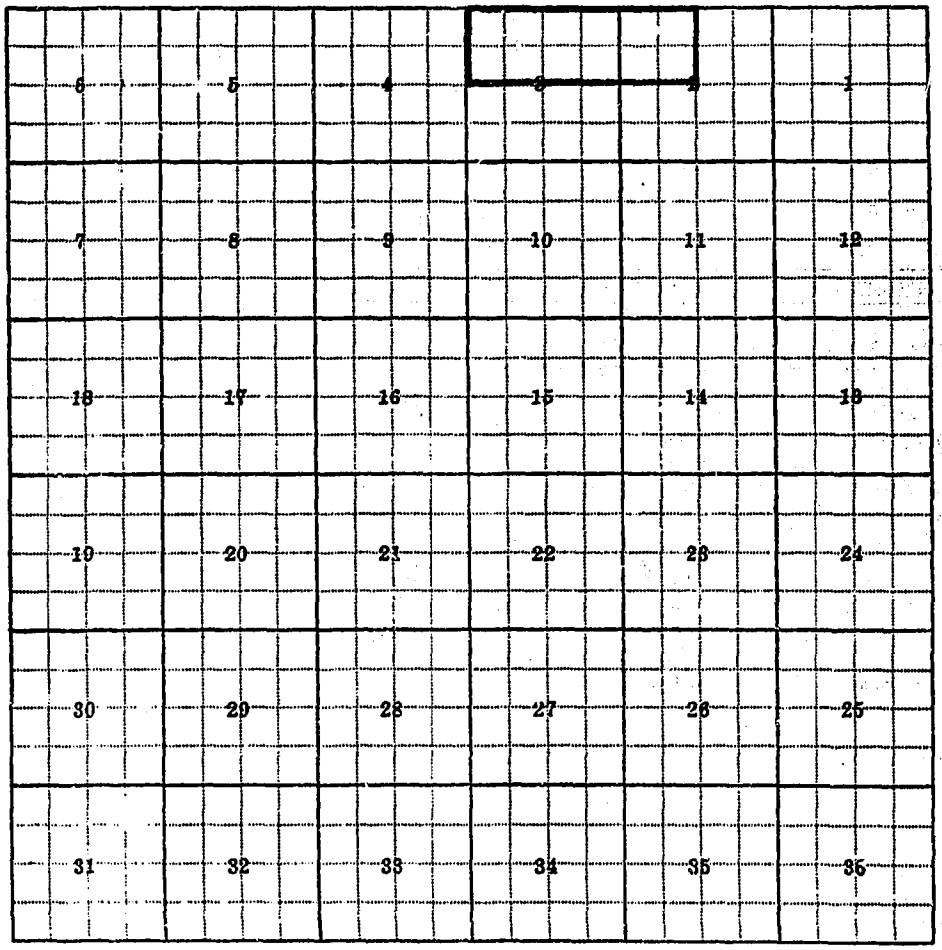

Land Ownership.....

.....

.....

F-1-A

County ROOSEVELT

T. 27N R. 59E Plat No. 73

Farm Checked: Date 7-23-70

MONTANA WATER RESOURCES BOARD

Water Resources Survey

Photo No. 4HH-71, 4HH-55

By B. Tyson

Legal Land Owner LARSEN FARMS Address BAINVILLE, MONT.

Operator SAME Address SAME

Water is delivered by:— 1. Private System; 2. Ditch Company; 3. State Project; 4. Federal Project; 5. Irrigation District

App. No. Decree No.	NAME OF APPROPRIATOR TO WHOM DECREED	NAME OF STREAM	Date App. Date Priority	Miner's Inches	In Use	NAME OF DITCH (Water Delivered By)	No.	R/F	Present Irr. Acres	Irrigable Acres
* 22-392	CENTRAL SECURITY COMPANY	LITTLE MUDDY CREEK	5-2-10	160	NO					
	P.O.D. NONE GIVEN									

NOTE: R—Denotes Regular Irrigation. F—Flood Irrigation.

Adequate Supply: Yes..... No..... Explain.....

Remarks.....

* THIS DOCUMENT WAS FOR THE TRANSFER OF A W.R. FROM CENTRAL SECURITY CO. TO ALICE GRAHAM MCC CUNAGAN. T. ORIGINAL W.R. WAS FILED BY J.C. BAIN ON 4-25-02 # 747

River Basin MISSOURI

Also in: Plat No. Twp. Rge.	Plat No. Twp. Rge.	Plat No. Twp. Rge.
Plat No. Twp. Rge.	Plat No. Twp. Rge.	Plat No. Twp. Rge.

Information From:

FIELD SURVEY

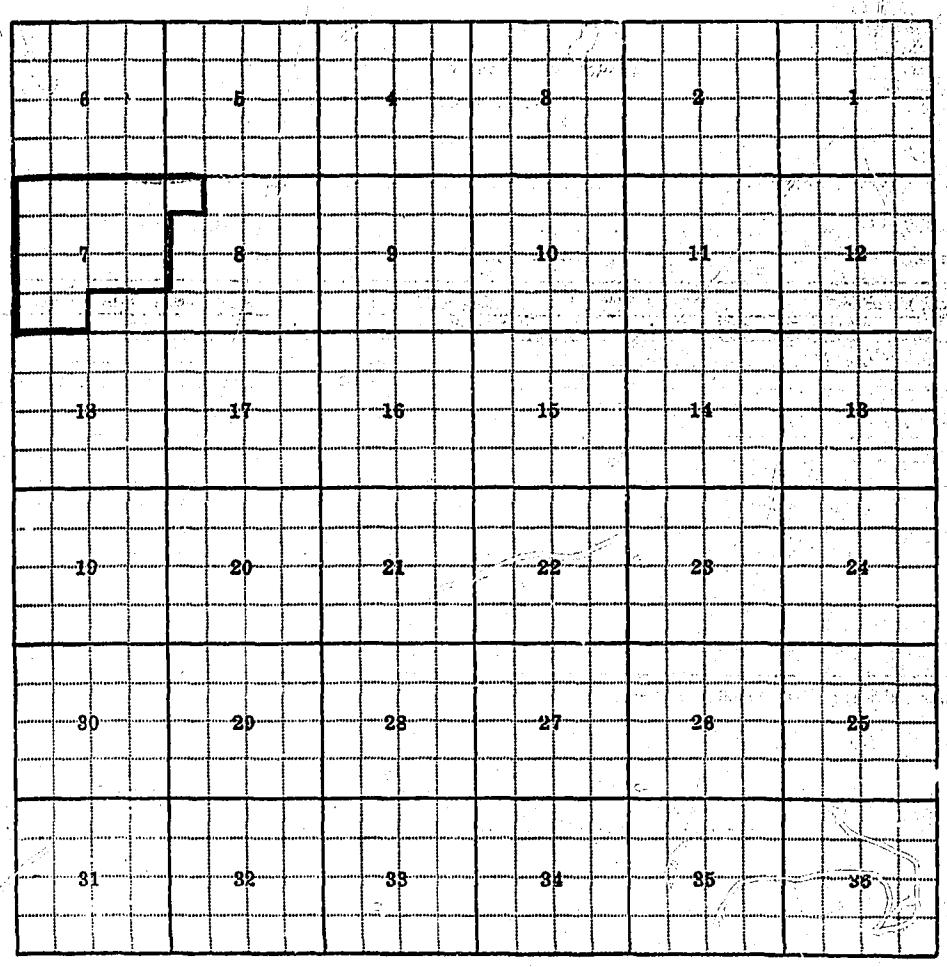

Land Ownership.....

.....

.....

F-1-A

County Roosevelt

T. 27N R. 54E Plat No. 73

Farm Checked: Date 7-23-70

MONTANA WATER RESOURCES BOARD

Water Resources Survey

Photo No. 4HH-69, 4HH-71, 4HH-55, 4HH-57

By B.T. Ayers

Legal Land Owner Randolph Crum Address

Operator Address

Water is delivered by:— 1. Private System; 2. Ditch Company; 3. State Project; 4. Federal Project; 5. Irrigation District

App. No. Decree No.	NAME OF APPROPRIATOR TO WHOM DECREED	NAME OF STREAM	Date App. Date Priority	Miner's Inches	In Use	NAME OF DITCH (Water Delivered By)	No.	R/F	Present Irr. Acres	Irrigable Acres
7-223	Louis Bilodeau P.O.D. Ditch	Spring Coulee	3-23-1019	100	No					

NOTE: R—Denotes Regular Irrigation. F—Flood Irrigation.

Adequate Supply: Yes..... No..... Explain

Remarks

River Basin Missouri

Also in: Plat No. Twp. Rge.	Plat No. Twp. Rge.	Plat No. Twp. Rge.
Plat No. Twp. Rge.	Plat No. Twp. Rge.	Plat No. Twp. Rge.

Information From: Field Survey

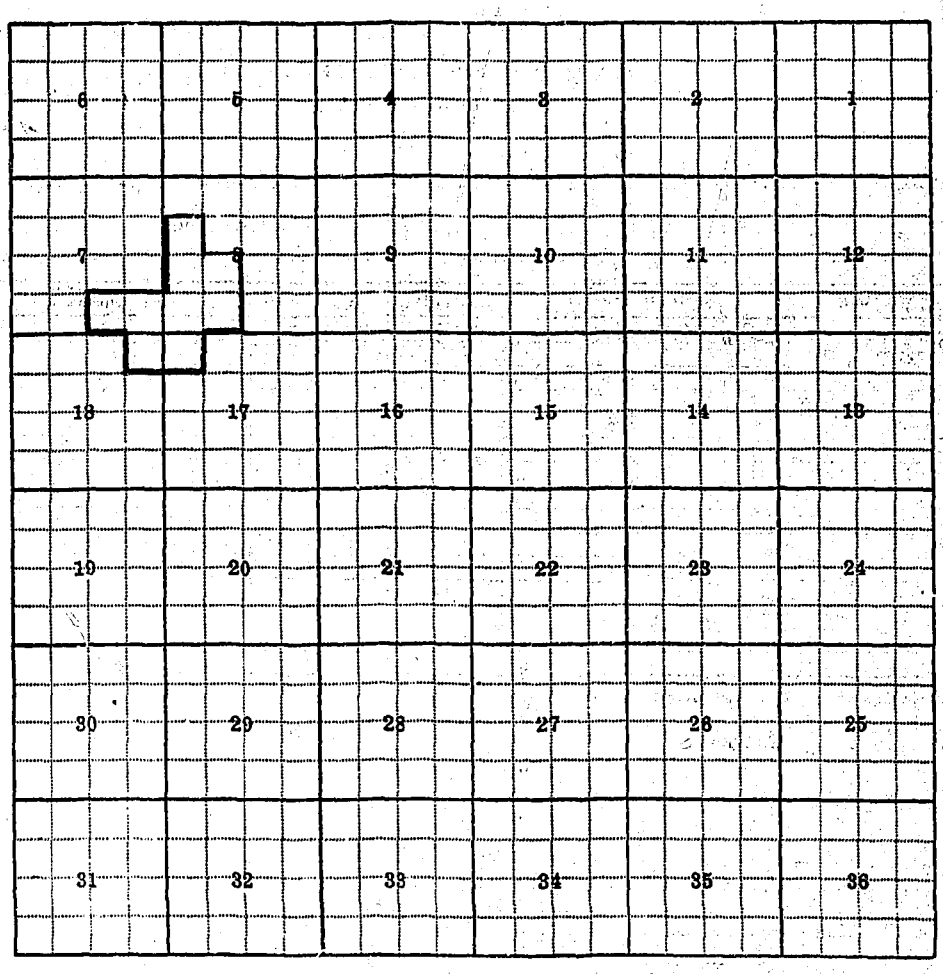

Land Ownership.....

.....

.....

F-1-A

County Roosevelt

T. 27N R. 59E Plat No. 73

Farm Checked: Date 10-23-0

MONTANA WATER RESOURCES BOARD

Water Resources Survey

Photo No. 6HH-89

By B. Tyson & Jim

Legal Land Owner Ralph & Mary Jane Crisman & Ralph S. Crisman Address Bainville, Mont.

Operator Same Address Same

Water is delivered by:— 1. Private System; 2. Ditch Company; 3. State Project; 4. Federal Project; 5. Irrigation District

App. No. Decree No.	NAME OF APPROPRIATOR TO WHOM DECREED	NAME OF STREAM	Date App. Date Priority	Miner's Inches	In Use	NAME OF DITCH (Water Delivered By)	No.	R/F	Present Irr. Acres	Irrigable Acres
7-94	Fred G. Pollard	Horsetied Creek	4-10-02	50 c/fs	No (Pt)					
	P.O.D. where N. & S. centerline of SE. sec. 2, T27N-R59E crosses									
	said Horsetied Creek									
7-95	William Sherry	Deer Creek	4-10-02	20 c/fs	No (Pt)					
	P.O.D. where S. line sec. 10, T27N-R59E-crosses Deer Cr.									
7-142	George B. Murphy	Horsetied Creek	7-18-09	1000	No AF					
	P.O.D. S. 3°20' W. a distance of 2200' from closing corner on state line between secs. 1 & 2, T27N-R59E									
2-138	Central Security Co	Horsetied Creek	6-14-1904	2000	No					

NOTE: R—Denotes Regular Irrigation. F—Flood Irrigation.

Adequate Supply: Yes..... No..... Explain.....

Remarks * THIS WR IS FOR 500 CFS. WHICH IS 20,000 MI

River Basin Missouri

Also in: Plat No.	Twp.	Rge.	Plat No.	Twp.	Rge.	Plat No.	Twp.	Rge.
Plat No.	Twp.	Rge.	Plat No.	Twp.	Rge.	Plat No.	Twp.	Rge.

Information From: Mary Crisman

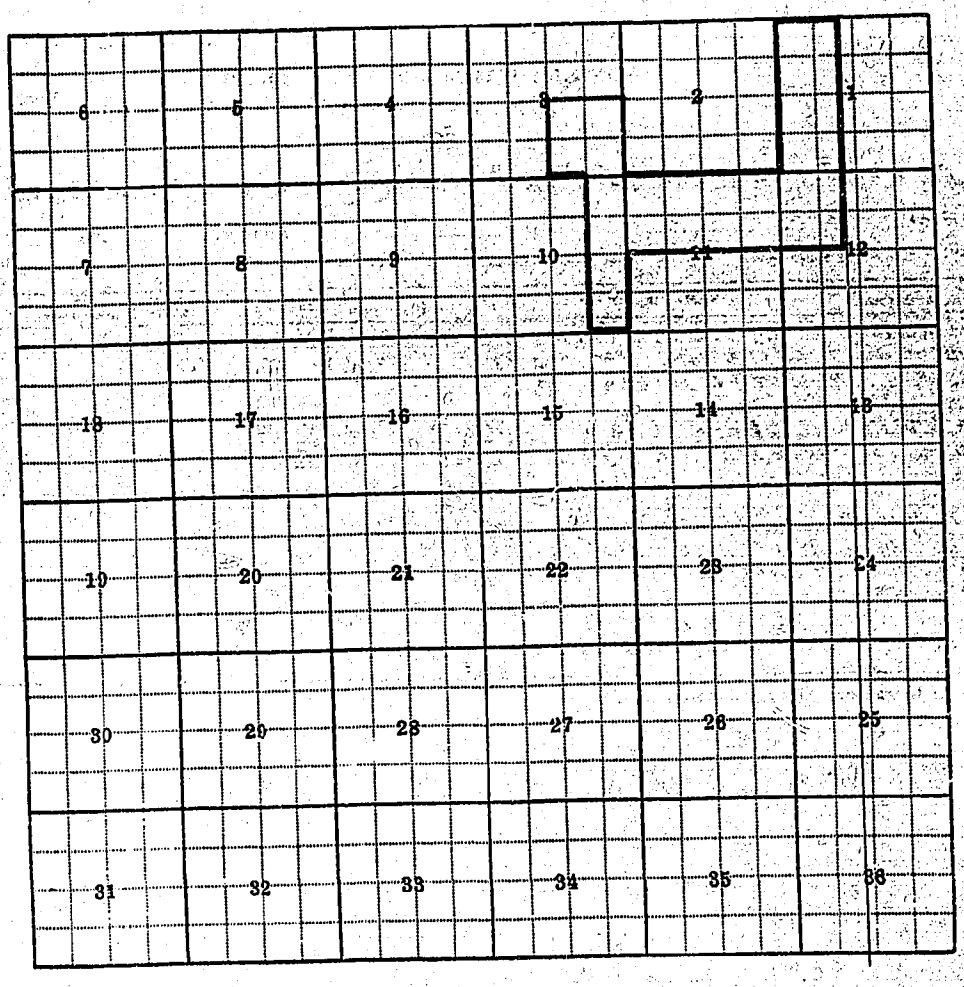

Land Ownership.....

F-1-A

County ROOSEVELT T 27N R 59E Plat No. 73

Farm Checked: Date 7-23-70

MONTANA WATER RESOURCES BOARD
Water Resources Survey

Photo No. 6HH-89

By B. Tylman & JIM

Legal Land Owner RICHARD D. PANASUK Address BAINVILLE, MONT.

Operator SAME Address SAME

Water is delivered by:— 1. Private System; 2. Ditch Company; 3. State Project; 4. Federal Project; 5. Irrigation District

App. No. Decree No.	NAME OF APPROPRIATOR TO WHOM DECREED	NAME OF STREAM	Date App. Date Priority	Miner's Inches	In Use	NAME OF DITCH (Water Delivered By)	No.	R/F	Present Irr. Acres	Irrigable Acres
7-45	WILLIAM SHERRY	DEER CREEK	4-10-02	20 c/hr	No (PT)					
	P.O.D. WHERE S. LINE OF SEC. 10, T27N. R 59E									
	CROSSES DEER CREEK.									
7-142	GEORGE B. MURPHY	HORSETAIL CREEK	7-18-1904	1000	NO					
1 POD	NEAR CORNER SEC 1 & 12									

NOTE: R—Denotes Regular Irrigation. F—Flood Irrigation.

Adequate Supply: Yes..... No..... Explain.....

Remarks.....

River Basin MISSOURI

Also in: Plat No..... Twp..... Rge.....	Plat No..... Twp..... Rge.....	Plat No..... Twp..... Rge.....
Plat No..... Twp..... Rge.....	Plat No..... Twp..... Rge.....	Plat No..... Twp..... Rge.....

Information From: FIELD SURVEY

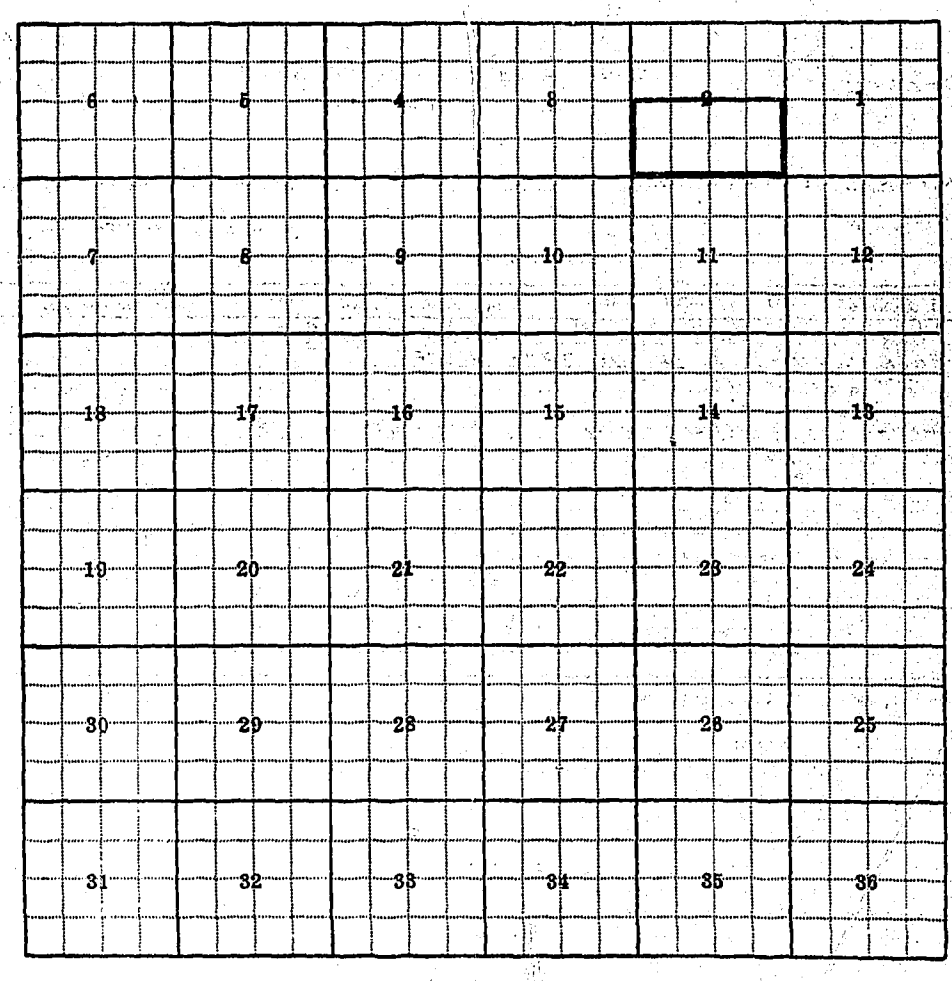

Land Ownership

74

F-1-A

County ROOSEVELT

T 26N R 46E Plat No. 74

Farm Checked: Date 10-2-70

MONTANA WATER RESOURCES BOARD
Water Resources Survey

Photo No. 6HH-37 E
1HH-169

By D. F. Smith

Legal Land Owner ARLIE M. FOOR Address SAN CLEMENTA CALIF.

Operator JOHN STENSLAND Address WOLF POINT

Water is delivered by:— (1) Private System; 2. Ditch Company; 3. State Project; (4) Federal Project; 5. Irrigation District

App. No. Decree No.	NAME OF APPROPRIATOR TO WHOM DECREED	NAME OF STREAM	Date App. Date Priority	Miner's Inches	In Use	NAME OF DITCH (Water Delivered By)	No.	R/F	Present Irr. Acres	Irrigable Acres
SEE BELOW	B.I.A.	MISSOURI RIVER			I	L-42-M-37	4	RI	19	
* GW. 210510 P.O.D.	JOHN B. & DOLORES STENSLAND NESW SEC 2	WELL	1950	700 GPM	NO (PT)	STENSLAND WELL PUMP & DITCH	1	RI	0	* Pr. 6

NOTE: R—Denotes Regular Irrigation. F—Flood Irrigation.

Adequate Supply: Yes..... No..... Explain.....

Remarks FORT PECK IRRIGATION PROJECT

LAND DESCRIPTION		ASSES. ACRES	
√SWNE	SEC. 2	30.0	0
√SE NW	SEC. 2	20.0	15
E½ NESW	SEC. 2	13.0	4 ~~11~~ 6

* 6 ACRES PR IRRIGATION

* Pr. BECAUSE THIS LAND IS NOW SERVED BY PROJECT WATER

River Basin MISSOURI

Also in: Plat No.	Twp.	Rge.	Plat No.	Twp.	Rge.	Plat No.	Twp.	Rge.
Plat No.	Twp.	Rge.	Plat No.	Twp.	Rge.	Plat No.	Twp.	Rge.

Information From: FIELD SURVEY & HIRED MAN

74



Land Ownership .....

.....

.....

F-1-A

County ROOSEVELT T 26N R 46E Plat No. 74

Farm Checked: Date 9-30-70

MONTANA WATER RESOURCES BOARD
Water Resources Survey

Photo No. 1HH-169

By D.F. Smith

Legal Land Owner JOHN B. STENSLAND, ETAL Address WOLF POINT

Operator Address

Water is delivered by:— (1) Private System; 2. Ditch Company; 3. State Project; (4) Federal Project; 5. Irrigation District

App. No. Decree No.	NAME OF APPROPRIATOR TO WHOM DECREED	NAME OF STREAM	Date App. Date Priority	Miner's Inches	In Use	NAME OF DITCH (Water Delivered By)	No.	R/F	Present Irr. Acres	Irrigable Acres
SEE BELOW	B.I.A	MISSOURI RIVER			I	1-42-M; 1-42-M-37; 1-42-M-37-3	4	R	234	
* GW 210510	JOHN B. & DOLORES STENSLAND	WELL	1950	900 GPM	NO (P)	STENSLAND WELL PUMP & DITCH	1	R	0	P.O
P.O.D - NESW SEC. 2										

NOTE: R—Denotes Regular Irrigation. F—Flood Irrigation.

Adequate Supply: Yes..... No..... Explain

Remarks * P. BECAUSE THIS LAND IS NOW SERVED BY PROJECT WATER FORT PECK IRRIGATION PROJECT

LAND DESCRIPTION		ASSES ACRES	
SESE (LOT 4)	SEC 3	21.5	18
W½ SESW	SEC 2	5.0	4
E½ SWSW	SEC 2	13.0	11
W½ NENW	SEC 2	10.0	13
NE NWSW	SEC 2	22.5	31
S½ NWSW	SEC 2		
SENE	SEC 2	35.8	41
NWSE	SEC 2	40.0	40
SW NW	SEC 2	35.7	29
S½ NE (LOT 2)	SEC 3	37.2	29
NENE	SEC 3	37.5	35

River Basin MISSOURI

Also in: Plat No..... Twp..... Rge..... Plat No..... Twp..... Rge..... Plat No..... Twp..... Rge.....
Plat No..... Twp..... Rge..... Plat No..... Twp..... Rge..... Plat No..... Twp..... Rge.....

Information From:

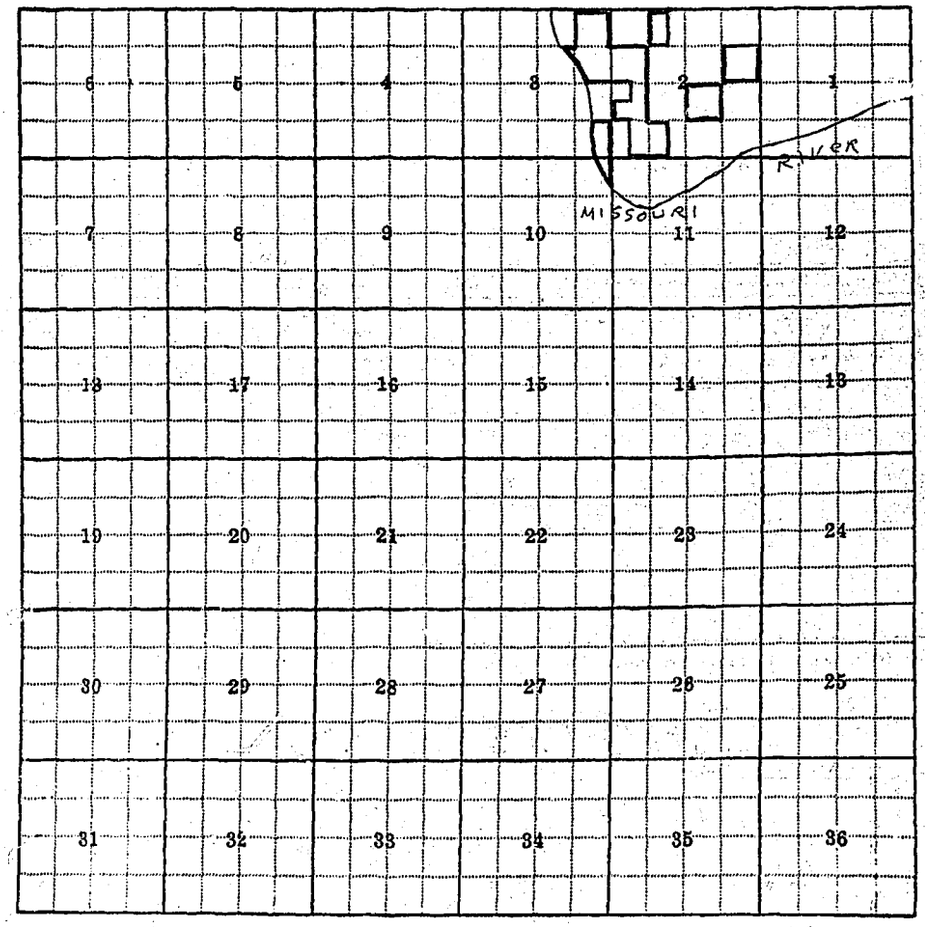

Land Ownership

F-1-A

County ROOSEVELT

T 26N R 46E Plat No. 74

Farm Checked: Date 9-30-70

MONTANA WATER RESOURCES BOARD

Water Resources Survey

Photo No. 6HH-37

By D. F. Smith

Legal Land Owner THOMAS GREEN Address WOLF POINT

Operator SAME Address

Water is delivered by:— 1. Private System; 2. Ditch Company; 3. State Project; (4.) Federal Project; 5. Irrigation District

App. No. Decree No.	NAME OF APPROPRIATOR TO WHOM DECREED	NAME OF STREAM	Date App. Date Priority	Miner's Inches	In Use	NAME OF DITCH (Water Delivered By)	No.	R/F	Present Irr. Acres	Irrigable Acres
SEE BELOW	B. I. A.	MISSOURI RIVER			I	L-42-M-37-15	4	R	18	

NOTE: R—Denotes Regular Irrigation. F—Flood Irrigation.

Adequate Supply: Yes..... No..... Explain.....

Remarks.....

FORT PECK IRRIGATION PROJECT

LAND DESCRIPTION ASSES ACRES

W½ NWNE SEC 1 18.6 18

River Basin MISSOURI

Also in: Plat No..... Twp..... Rge..... Plat No..... Twp..... Rge..... Plat No..... Twp..... Rge.....

Plat No..... Twp..... Rge..... Plat No..... Twp..... Rge..... Plat No..... Twp..... Rge.....

Information From:

FIELD SURVEY

6	5	4	3	2	1
7	8	9	10	11	12
18	17	16	15	14	13
19	20	21	22	23	24
30	29	28	27	26	25
31	32	33	34	35	36

Land Ownership.....

F-1-A

County ROOSEVELT

T. 26N R. 46E Plat No. 74

Farm Checked: Date 10-2-70

MONTANA WATER RESOURCES BOARD

Water Resources Survey

Photo No. 1HH-172

By D. F. Smith

Legal Land Owner R. K. WITTMAYER Address GLASGOW

Operator SAME Address

Water is delivered by:— 1. Private System; 2. Ditch Company; 3. State Project; (4.) Federal Project; 5. Irrigation District

App. No. Decree No.	NAME OF APPROPRIATOR TO WHOM DECREED	NAME OF STREAM	Date App. Date Priority	Miner's Inches	In Use	NAME OF DITCH (Water Delivered By)	No.	R/F	Present Irr. Acres	Irrigable Acres
SEE BELOW	B. I. A.	MISSOURI RIVER			I	L-42-M-15-1-2	4	R1	14	

NOTE: R—Denotes Regular Irrigation. F—Flood Irrigation.

Adequate Supply: Yes..... No..... Explain.....

Remarks

FORT PECK IRRIGATION PROJECT

LAND DESCRIPTION ASSES. ACRES

SE¼ NW NW SEC. 9 18.6 14

River Basin MISSOURI

Also in: Plat No. Twp. Rge.	Plat No. Twp. Rge.	Plat No. Twp. Rge.
Plat No. Twp. Rge.	Plat No. Twp. Rge.	Plat No. Twp. Rge.

Information From:

FIELD SURVEY

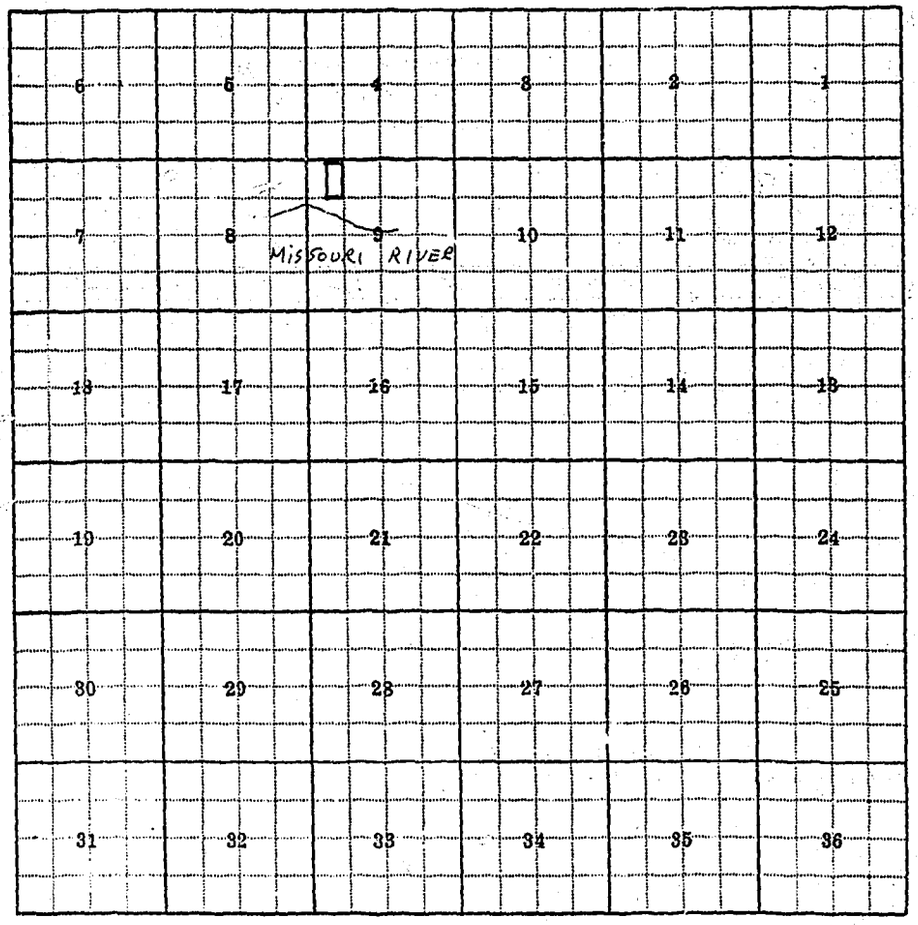

Land Ownership.....

F-1-A

County ROOSEVELT

T 26N R 46E Plat No. 74

Farm Checked: Date 9-30-70

MONTANA WATER RESOURCES BOARD

Water Resources Survey

Photo No. 6 HH-37

By D. F. Smith

Legal Land Owner LOUIS J. & ALFRIEDA GREEN Address WOLF POINT

Operator SAME Address

Water is delivered by:— 1. Private System; 2. Ditch Company; 3. State Project; (4) Federal Project; 5. Irrigation District

App. No. Decree No.	NAME OF APPROPRIATOR TO WHOM DECREED	NAME OF STREAM	Date App. Date Priority	Miner's Inches	In Use	NAME OF DITCH (Water Delivered By)	No.	R/F	Present Irr. Acres	Irrigable Acres
SEE BELOW	B.I.A.	MISSOURI RIVER			I	L-42-M-37	4	R	55	

NOTE: R—Denotes Regular Irrigation. F—Flood Irrigation.

Adequate Supply: Yes..... No..... Explain.....

Remarks FORT PECK IRRIGATION PROJECT

LAND DESCRIPTION		ASSES. ACRES	
W NE SW	SEC. 1	7.0	9
W² NW SW & SW NW SW	SEC. 1	20.0	15
W² NE NW	SEC 1	18.0	11
W² SE NW	SEC 1	19.5	20

River Basin MISSOURI

Also in: Plat No. Twp. Rge.	Plat No. Twp. Rge.	Plat No. Twp. Rge.
Plat No. Twp. Rge.	Plat No. Twp. Rge.	Plat No. Twp. Rge.

Information From: FIELD SURVEY

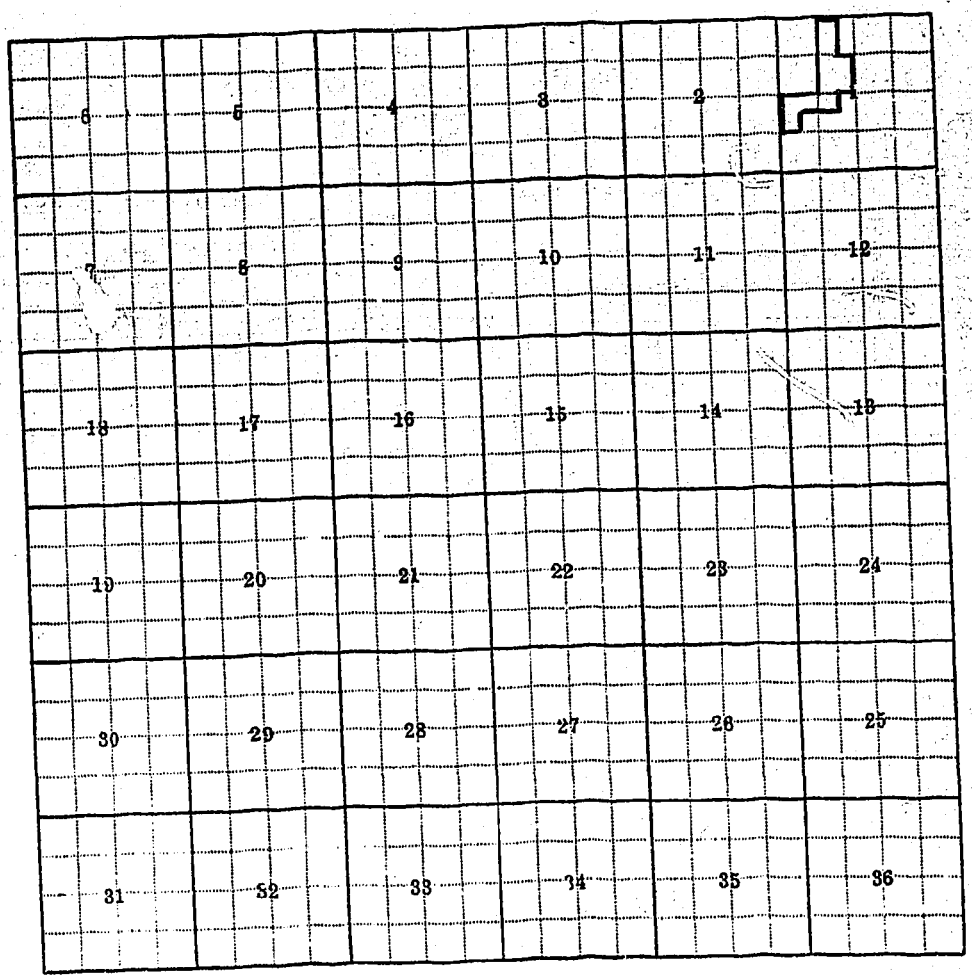

Land Ownership.....

.....

.....

F-1-A

County ROOSEVELT

T. 26N R. 46E Plat No. 74

Farm Checked: Date 10-2-70

MONTANA WATER RESOURCES BOARD

Water Resources Survey

Photo No. 6HH-41

By D. F. Smith

Legal Land Owner DEWEY C. FORSNESS Address WOLF POINT

Operator SAME Address

Water is delivered by:— 1. Private System; 2. Ditch Company; 3. State Project; (4.) Federal Project; 5. Irrigation District

App. No. Decree No.	NAME OF APPROPRIATOR TO WHOM DECREED	NAME OF STREAM	Date App. Date Priority	Miner's Inches	In Use	NAME OF DITCH (Water Delivered By)	No.	R/F	Present Irr. Acres	Irrigable Acres
SEE BELOW	B.I.A.	MISSOURI RIVER			I	L-2-M	4	R1	57	
						L-2-M-93				

NOTE: R—Denotes Regular Irrigation. F—Flood Irrigation.

Adequate Supply: Yes..... No..... Explain.....

Remarks.....

FORT PECK IRRIGATION PROJECT

LAND DESCRIPTION		ASSES. ACRES	
SWNW	SEC. 6	29.71	33
NWNW	SEC. 6	22.99	24

River Basin MISSOURI

Also in: Plat No..... Twp..... Rge.....	Plat No..... Twp..... Rge.....	Plat No..... Twp..... Rge.....
Plat No..... Twp..... Rge.....	Plat No..... Twp..... Rge.....	Plat No..... Twp..... Rge.....

Information From:

FIELD SURVEY

6	5	4	3	2	1
7	8	9	10	11	12
18	17	16	15	14	13
19	20	21	22	23	24
30	29	28	27	26	25
31	32	33	34	35	36

Land Ownership .....

.....

.....

PAGE #2 (OF 2)

F-1-A

County ROOSEVELT

T 26N R 46E Plat No. 74

Farm Checked: Date

MONTANA WATER RESOURCES BOARD

Water Resources Survey

Photo No 6HH-37, 1HH-169, 1HH-170, 6HH-41

By D. F. Smith

Legal Land Owner INDIAN LAND Address

Operator Address

Water is delivered by:— 1. Private System; 2. Ditch Company; 3. State Project; 4. Federal Project; 5. Irrigation District

App. No. Decree No.	NAME OF APPROPRIATOR TO WHOM DECREED	NAME OF STREAM	Date App. Date Priority	Miner's Inches	In Use	NAME OF DITCH (Water Delivered By)	No.	R/F	Present Irr. Acres	Irrigable Acres
*	BIA	Missouri River			I	L-2-N, L-42-N, L-42-N-19, L-42-N-15, L-42-N-15-1, L-42-N-15-1-1, L-42-N-37-1, L-42-N-37-3	4	R	337	R 338 *
GW 230889	Lionel Flyen	Well	4-18-1966	30 GPM	S	NENE SEC 5				
GW 238179	Roger M. NYGAARD	Well	5-9-1968	100 GPM	S	SENE SEC 6				

NOTE: R—Denotes Regular Irrigation. F—Flood Irrigation.

* PX ACREAGE NOT SHOWN ON IRR. SUMMARY.

Adequate Supply: Yes..... No..... Explain

Remarks FORT PECK IRRIGATION PROJECT

ALLOT. #	LAND DESC.		ASSES. ACRES		ALLOT. #	LAND DESC.		ASSES. ACRES	
✓ 1425	SENE	SEC. 5	35.5	31	✓ 2500	NENW	SEC. 6	26.2	25
✓ 1424	NENE	SEC. 5	37.9	41	206-A01605	SENW	SEC. 6	40.0	PX 33
✓ 2178	NWNE	SEC. 5	22.1	22	✓ 2129	NWNE	SEC. 6	7.2	5
✓ 2287	NWNW	SEC. 8	26.2	25					
✓ 2518	SWSE	SEC. 5	23.4	22					
✓ 206-A01603	SESW	SEC. 5	31.0	30					
✓ 1554	E½ SWNW	SEC. 5	18.2	15					
✓ 1814	NESE	SEC. 6	33.9	31					
✓ 1815	SENE	SEC. 6	22.0	19					
✓ 1141	NENE	SEC. 6	18.7	17					
✓ 1604	SWNE	SEC. 6	36.4	29					

River Basin MISSOURI

Also in: Plat No..... Twp..... Rge..... Plat No..... Twp..... Rge..... Plat No..... Twp..... Rge.....
Plat No..... Twp..... Rge..... Plat No..... Twp..... Rge..... Plat No..... Twp..... Rge.....

Information From:

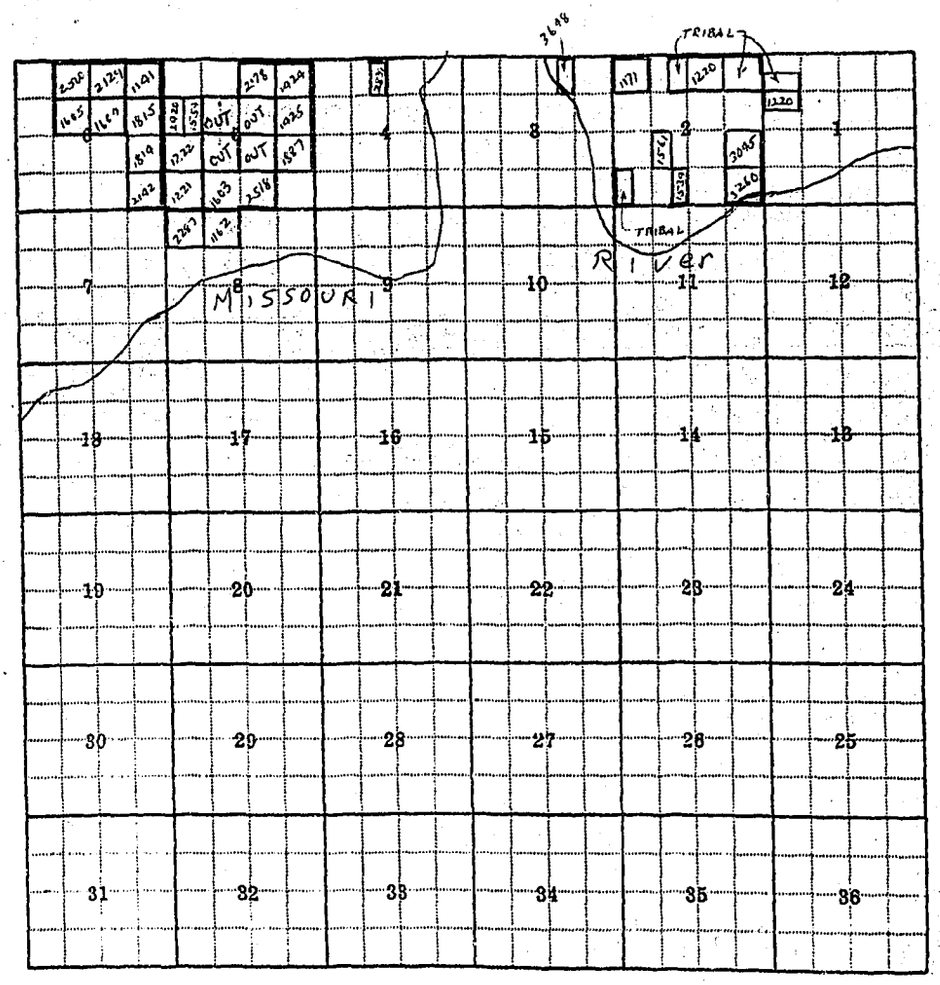

Land Ownership.....

PAGE #1 (OF 2)

F-1-A

County ROOSEVELT

T. 26N R. 46E Plat No. 74

Farm Checked: Date

MONTANA WATER RESOURCES BOARD

Water Resources Survey

Photo No. 6HH-37, 1HH-169, 1HH-172 & 6HH-41

By D.F. Smith

Legal Land Owner ALL INDIAN LAND IN 26N-46E Address

Operator Address

Water is delivered by:— 1. Private System; 2. Ditch Company; 3. State Project; (4) Federal Project; 5. Irrigation District

App. No. Decree No.	NAME OF APPROPRIATOR TO WHOM DECREED	NAME OF STREAM	Date App. Date Priority	Miner's Inches	In Use	NAME OF DITCH (Water Delivered By)	No.	R/F	Present Irr. Acres	Irrigable Acres
* SEE BELOW	B.I.A.	MISSOURI RIVER			I	L-2-M; L-42-M; L-42-M-19; L-42-M-15; L-42-M. 15-1; L-42-M-15-1-2. L-42-M-37 & L-42-M-37-3	4	R1	232	Px 1/
G.W. 235887	LIONEL FLYNN	WELL	4-18-1961	30GPM	S	NENE SEC. 5				
G.W. 238139	ROGER M. NYGAARD	WELL	5-9-1963	10G PM	S	SENE SEC 6				

NOTE: R—Denotes Regular Irrigation. F—Flood Irrigation.

Adequate Supply: Yes..... No..... Explain.....

Remarks ** NOT IRRIGATED * Px BECAUSE; LACK OF DESIRE

FORT PECK IRRIGATION PROJECT

* Px ACREAGE NOT SHOWN ON IPR.

SUMMARY

ALLOT. #	LAND DESC.		ASSES. ACRES		ALLOT. #	LAND DESC.		ASSES. ACRES	
✓ TRIBAL	NENE	SEC. 2	34.3	24	✓ 206-A01534	E½ SESW	SEC. 2	7.4	7
✓ 206-A03648	E½ NW NE (LOT 12)	SEC. 3	15.5	14	✓ TRIBAL (SUB-MARG)	E½ NENW	SEC. 2	17.7	18
✓ TRIBAL	W½ SWSW	SEC. 2	13.0	8	✓ 2142	SESE	SEC. 6	20.0	30
✓ 206-A03260	SESE (LOT 1)	SEC. 2	25.0	10	✓ 2420	W½ SWNW	SEC. 5	8.4	9
* ** ✓ 206-A01561	W½ NESW	SEC. 2	8.0	0	✓ 2839	E½ NENW	SEC. 4	5.2	4
✓ TRIBAL	S½ NWNW	SEC. 1	15.0	1	✓ 1162	NENW	SEC. 8	18.2	16
✓ 206-A01220	N½ SWNW	SEC. 1	18.0	13	✓ 1221	SWSW	SEC. 5	2.0	2
✓ 206-A01220	NWNE	SEC. 2	17.0	18	✓ 206-A01887	NFSE	SEC. 5	5.6	3
✓ 206-A01171	NWNW	SEC. 2	34.8	24	✓ 206-A01222	NWSW	SEC. 5	3.0	Px. 4
✓ 206-A03045	NESE	SEC. 2	26.8	26		River Basin MISSOURI			

Also in: Plat No. Twp. Rge.	Plat No. Twp. Rge.	Plat No. Twp. Rge.
Plat No. Twp. Rge.	Plat No. Twp. Rge.	Plat No. Twp. Rge.

Information From: FIELD SURVEY

F-1-A

County ROOSEVELT

T 26N R 46E Plat No. 74

Farm Checked: Date 10-2-70

MONTANA WATER RESOURCES BOARD

Water Resources Survey

Photo No. 1HH-172

By D.F. Smith

Legal Land Owner LEO J. ZIMMER Address WOLF POINT

Operator SAME Address

Water is delivered by:— 1. Private System, 2. Ditch Company; 3. State Project; (4) Federal Project; 5. Irrigation District

App. No. Decree No.	NAME OF APPROPRIATOR TO WHOM DECREED	NAME OF STREAM	Date App. Date Priority	Miner's Inches	In Use	NAME OF DITCH (Water Delivered By)	No.	R/F	Present Irr. Acres	Irrigable Acres
SEE BELOW	B.I.A.	MISSOURI RIVER			I	L-42-M	4	R1	90	
*GW 21091C	LARRY & GRIMSRUD	WELL	1935	175GPM	NO					

NOTE: R—Denotes Regular Irrigation. F—Flood Irrigation.

Adequate Supply: Yes..... No..... Explain

Remarks FORT PECK IRRIGATION PROJECT

LAND DESCRIPTION		ASSES ACRES	
SW NW	SEC. 4	36.0	36
SW NW	SEC. 4	27.0	32
N½ NE NW	SEC. 4	18.9	20

* FIELD SURVEY - NO WELL ON THIS LAND DESCRIPTION

River Basin MISSOURI

Also in: Plat No.	Twp.	Rge.	Plat No.	Twp.	Rge.	Plat No.	Twp.	Rge.
Plat No.	Twp.	Rge.	Plat No.	Twp.	Rge.	Plat No.	Twp.	Rge.

Information From: FIELD SURVEY

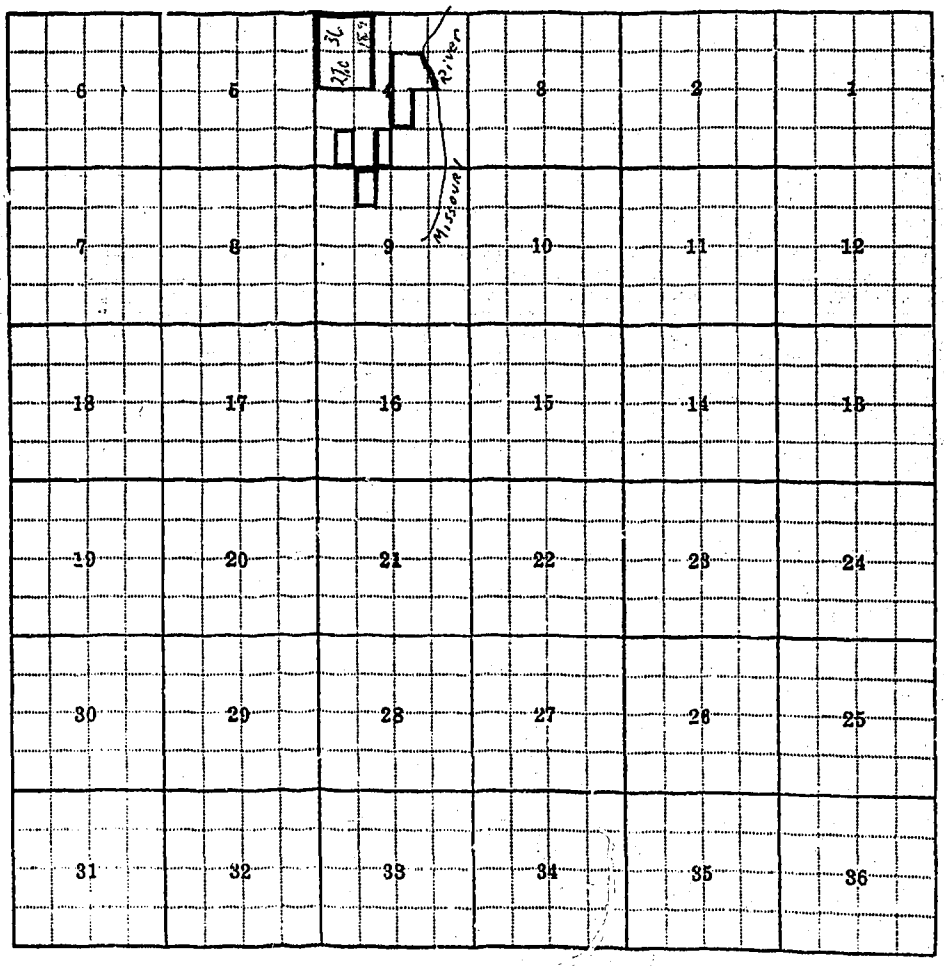

Land Ownership.....

F-1-A

County ROOSEVELT

T 26 N R 46 E Plat No. 74

Farm Checked: Date 10-2-70

MONTANA WATER RESOURCES BOARD

Water Resources Survey

Photo No. 6 HH-41 & 1HH-69, 1HH-172

By D. F. Smith

Legal Land Owner ROGER M. NYGAARD & DONNA C. NYGAARD Address WOLF POINT

Operator SAME Address

Water is delivered by:— 1. Private System; 2. Ditch Company; 3. State Project; (4) Federal Project; 5. Irrigation District

App. No. Decree No.	NAME OF APPROPRIATOR TO WHOM DECREED	NAME OF STREAM	Date App. Date Priority	Miner's Inches	In Use	NAME OF DITCH (Water Delivered By)	No.	R/F	Present Irr. Acres	Irrigable Acres
SEE BELOW	B.I.A.	MISSOURI RIVER			I	L-42-M-37	4	R	101	
					I	L-42-M-15				
					I	L-2-M-43				

NOTE: R—Denotes Regular Irrigation. F—Flood Irrigation.

Adequate Supply: Yes..... No..... Explain.....

Remarks.....

FORT PECK IRRIGATION PROJECT

LAND DESCRIPTION		ASSES. ACRES	ACRES
✓ E½NW	SEC. 5	36.9	34
✓ NWSE	SEC. 6	39.0	35
✓ NESW	SEC. 6	13.4	16
✓ SWNE	SEC. 5	9.0	6
✓ E½ SWSE	SEC. 2	13.0	10

River Basin MISSOURI

Also in: Plat No..... Twp..... Rge.....	Plat No..... Twp..... Rge.....	Plat No..... Twp..... Rge.....
Plat No..... Twp..... Rge.....	Plat No..... Twp..... Rge.....	Plat No..... Twp..... Rge.....

Information From: FIELD SURVEY

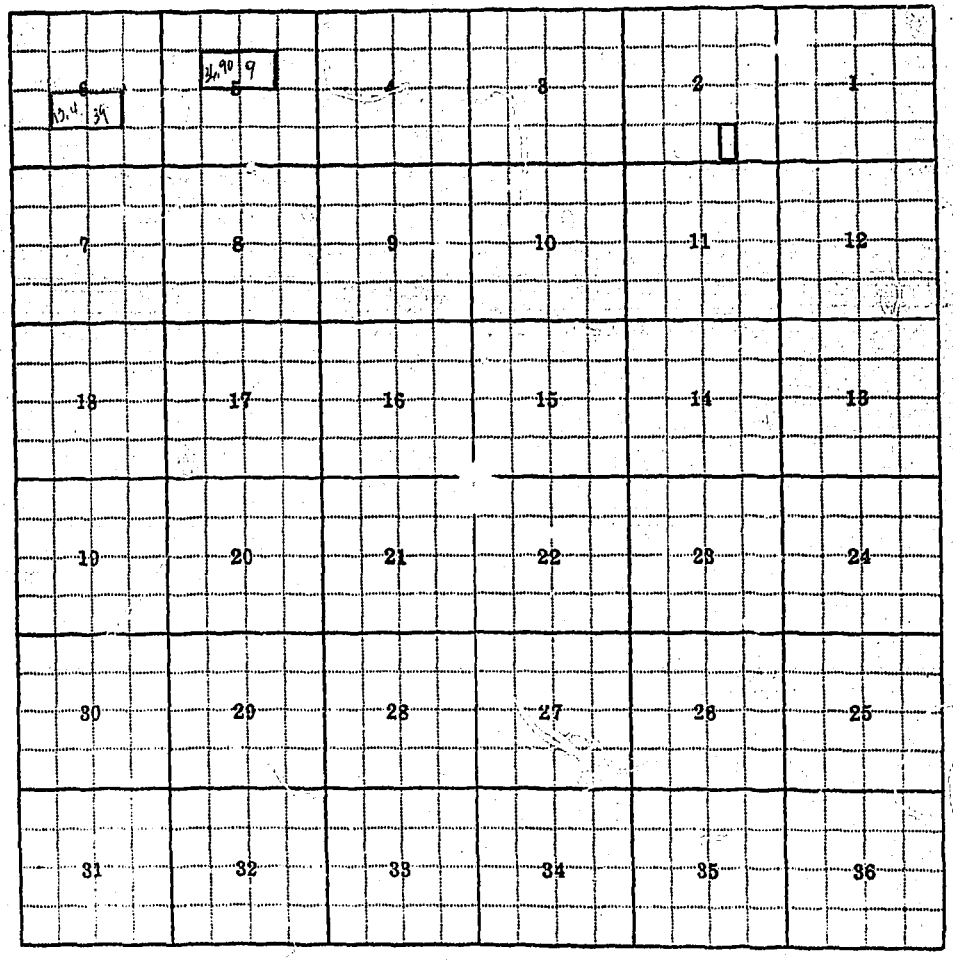

Land Ownership.....

.....

.....

F-1-A

County ROOSEVELT

T 26N R 46E Plat No. 74

Farm Checked: Date 10-2-70

MONTANA WATER RESOURCES BOARD

Water Resources Survey

Photo No. 1HH-172

By D. F. Smith

Legal Land Owner LARRY E. GRIMSRUD Address WOLF POINT

Operator SAME Address

Water is delivered by:— 1. Private System; 2. Ditch Company; 3. State Project; (4) Federal Project; 5. Irrigation District

App. No. Decree No.	NAME OF APPROPRIATOR TO WHOM DECREED	NAME OF STREAM	Date App. Date Priority	Miner's Inches	In Use	NAME OF DITCH (Water Delivered By)	No.	R/F	Present Irr. Acres	Irrigable Acres
SEE BELOW	B. I. A.	MISSOURI RIVER			I	L-42-M-15-1	4	R1	7	

NOTE: R—Denotes Regular Irrigation. F—Flood Irrigation.

Adequate Supply: Yes..... No..... Explain.....

Remarks.....

FORT DECK IRRIGATION PROJECT

LAND DESCRIPTION	ASSES. ACRES	
SWNW SEC. 8	B.3	7

River Basin MISSOURI

Also in: Plat No. Twp. Rge.	Plat No. Twp. Rge.	Plat No. Twp. Rge.
Plat No. Twp. Rge.	Plat No. Twp. Rge.	Plat No. Twp. Rge.

Information From: FIELD SURVEY

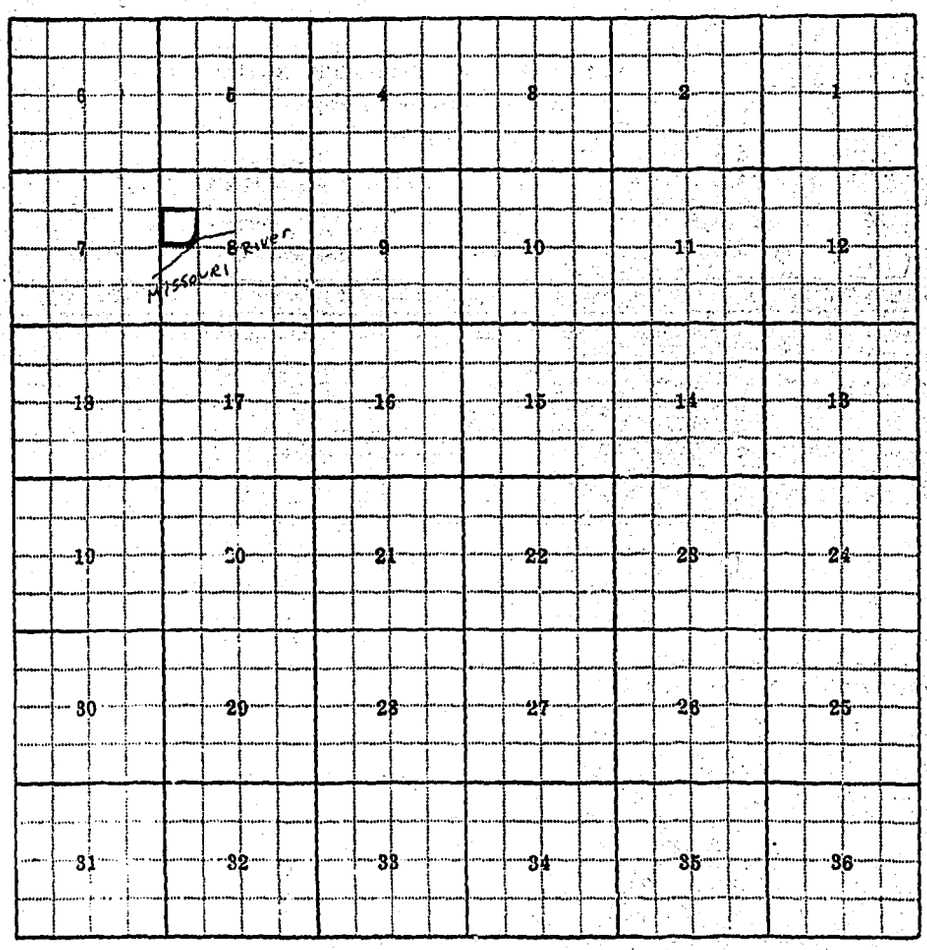

Land Ownership.....

F-1-A

County ROOSEVELT T 26N R 46E Plat No. 74

Farm Checked: Date 10-2-70

MONTANA WATER RESOURCES BOARD

Water Resources Survey

Photo No. 1HH-172

By D. F. Smith

Legal Land Owner ROBERT WESTLAND (1/4 INT) & ROGER M. NYGAARD (3/4 INT) Address FRAZER & WOLF POINT

Operator ROGER NYGAARD Address WOLF POINT

Water is delivered by: 1. Private System; 2. Ditch Company; 3. State Project; (4) Federal Project; 5. Irrigation District

App. No. Decree No.	NAME OF APPROPRIATOR TO WHOM DECREED	NAME OF STREAM	Date App. Date Priority	Miner's Inches	In Use	NAME OF DITCH (Water Delivered By)	No.	R/F	Present Irr. Acres	Irrigable Acres
SEE BELOW	B.I.A.	MISSOURI RIVER			I	L-42-M-1	4	R1	36	

NOTE: R—Denotes Regular Irrigation. F—Flood Irrigation.

Adequate Supply: Yes..... No..... Explain.....

Remarks.....

FORT PECK IRRIGATION PROJECT

LAND DESCRIPTION	ASSES ACRES	
NESW SEC 5	16.9	36

River Basin MISSOURI

Also in: Plat No.	Twp.	Rge.	Plat No.	Twp.	Rge.	Plat No.	Twp.	Rge.
Plat No.	Twp.	Rge.	Plat No.	Twp.	Rge.	Plat No.	Twp.	Rge.

Information From: FIELD SURVEY



Land Ownership.....

.....

.....

TOTAL ACRES

F-1-A

County ROOSEVELT

T 26N R 46E Plat No. 79

Farm Checked: Date 10-2-70

MONTANA WATER RESOURCES BOARD
Water Resources Survey

Photo No. 1HH-172

By D.F. Smith

Legal Land Owner ALLEN C. & MAXINE L. FLADLAND Address OSWEGO

Operator ? Address

Water is delivered by:— 1. Private System; 2. Ditch Company; 3. State Project; (4) Federal Project; 5. Irrigation District

App. No. Decree No.	NAME OF APPROPRIATOR TO WHOM DECREED	NAME OF STREAM	Date App. Date Priority	Miner's Inches	In Use	NAME OF DITCH (Water Delivered By)	No.	R/F	Present Irr. Acres	Irrigable Acres
SEE BELOW	B.I.A.	MISSOURI RIVER			I	L-42-M-2	4	R1	31	
						L-42-M-15				
G.W. 210346	ALLEN C. FLADLAND	WELL	11-2-1959	5GPM	5	NWSE SEC. 5				

NOTE: R—Denotes Regular Irrigation. F—Flood Irrigation.

Adequate Supply: Yes..... No..... Explain.....

Remarks.....

FORT PECK IRRIGATION PROJECT:

LAND DESCRIPTION	ASSES. ACRES	
W½NWSE SEC. 5	32.3	31

River Basin MISSOURI

Also in: Plat No.	Twp.	Rge.	Plat No.	Twp.	Rge.	Plat No.	Twp.	Rge.
Plat No.	Twp.	Rge.	Plat No.	Twp.	Rge.	Plat No.	Twp.	Rge.

Information From: FIELD SURVEY



Land Ownership

F-1-A

County ROOSEVELT

T 26N R 46E Plat No. 79

Farm Checked: Date 9-30-70

MONTANA WATER RESOURCES BOARD

Water Resources Survey

Photo No. 6HH-37

By D. F. Smith

Legal Land Owner FRANK CLAMPITT Address FRAZER

Operator SAME Address

Water is delivered by:— 1. Private System; 2. Ditch Company; 3. State Project; (4) Federal Project; 5. Irrigation District

App. No. Decree No.	NAME OF APPROPRIATOR TO WHOM DECREED	NAME OF STREAM	Date App. Date Priority	Miner's Inches	In Use	NAME OF DITCH (Water Delivered By)	No.	R/F	Present Irr. Acres	Irrigable Acres
SEE BELOW	B.I.A.	MISSOURI RIVER			I	L-42-M-37	4	R1	18	

NOTE: R—Denotes Regular Irrigation. F—Flood Irrigation.

Adequate Supply: Yes ..... No ..... Explain .....

Remarks

FORT PECK IRRIGATION PROJECT

LAND DESCRIPTION ASSES. ACRES

S½ SWNW SEC. 1 18.6 18

River Basin MISSOURI

Also in: Plat No.	Twp.	Rge.	Plat No.	Twp.	Rge.	Plat No.	Twp.	Rge.
Plat No.	Twp.	Rge.	Plat No.	Twp.	Rge.	Plat No.	Twp.	Rge.

Information From:

FIELD SURVEY

6	5	4	3	2	1
7	8	9	10	11	12
18	17	16	15	14	13
19	20	21	22	23	24
30	29	28	27	26	25
31	32	33	34	35	36

Land Ownership

76

F-1-A

County ROOSEVELT T 26N R 58E Plat No. 76

Farm Checked: Date 10-20-70

MONTANA WATER RESOURCES BOARD

Water Resources Survey

Photo No. 4HH-118, 4HH-121

By T.J. REYNOLDS

Legal Land Owner JOHN & DUWAYNE SIMARO Address

Operator C/O DEAN HARMON Address BAINVILLE

Water is delivered by: 1. Private System; 2. Ditch Company; 3. State Project; 4. Federal Project; 5. Irrigation District

App. No. Decree No.	NAME OF APPROPRIATOR TO WHOM DECREED	NAME OF STREAM	Date App. Date Priority	Miner's Inches	In Use	NAME OF DITCH (Water Delivered By)	No.	R/F	Present Irr. Acres	Irrigable Acres
7-148	JOHN MARCKLE	A.B. TANNER COULEE	9-12-04	100/HS	NO					
	P.O.D - BOTH BANKS AT	MOUTH OF COULEE NENE SEC 5		26N-58E						
7-190	ROBERT R. HAGE	BAR M COULEE	8-10-07	3456	NO					
	P.O.D. - CENTER SEC. 33	28N-58E		CU.IN/SEC.						
7-143	JOHN MARCKLE	SWEETMAN'S SLOUGH	8-15-04	2500	NO					
	P.O.D.- DAM N BANK			CU.IN/SEC.						

NOTE: R—Denotes Regular Irrigation. F—Flood Irrigation.

Adequate Supply: Yes..... No..... Explain.....

Remarks

* DEAN JUST BOUGHT THIS LAND SAID THAT HE IS PLANNING ON DEVELOPING HIS LAND ONCE HE GETS THE MONEY TO DO IT. BUT HE DION'T KNOW WHEN THAT WOULD BE.

River Basin MISSOURI

Also in: Plat No..... Twp..... Rge.....	Plat No..... Twp..... Rge.....	Plat No..... Twp..... Rge.....
Plat No..... Twp..... Rge.....	Plat No..... Twp..... Rge.....	Plat No..... Twp..... Rge.....

Information From: DEAN HARMON

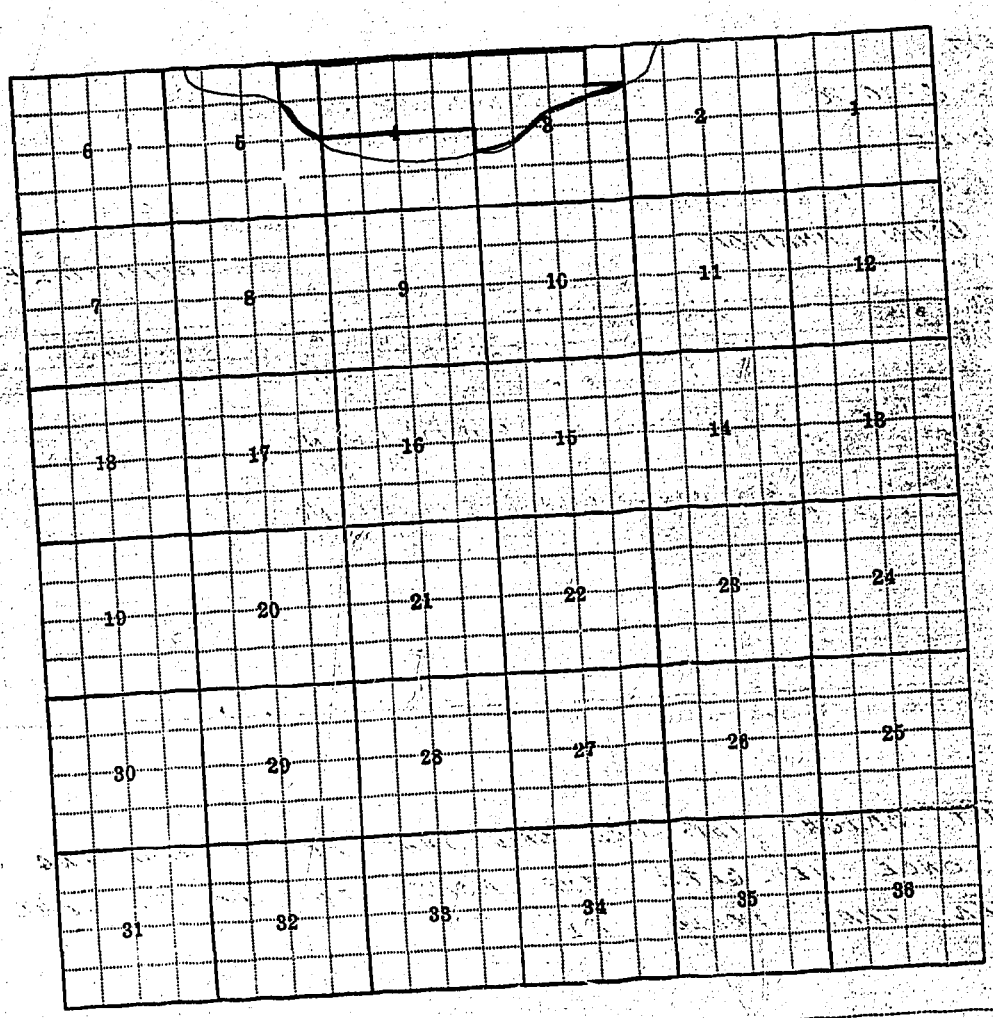

Land Ownership.....

77

F-1-A

SCS OFFICE 787-5232

County ROOSEVELT

T. 26 N. R. 59 E. Plat No. 77

Farm Checked: Date 10-20-70

MONTANA WATER RESOURCES BOARD

Water Resources Survey

Photo No. 4HH-61, 4HH-4, 4HH-3, 4HH-63

By T.J. REYNOLDS

Legal Land Owner DON & WILLIAM BERRY "ET AL" Address

Operator DON BERRY - WAYNE GRIMSRUD 769-2153 Address BAINVILLE

Water is delivered by:— 1. Private System; 2. Ditch Company; 3. State Project; 4. Federal Project; 5. Irrigation District

App. No. Decree No.	NAME OF APPROPRIATOR TO WHOM DECREED	NAME OF STREAM	Date App. Date Priority	Miner's Inches	In Use	NAME OF DITCH (Water Delivered By)	No.	R/F	Present Irr. Acres	Irrigable Acres
* 7-66	LILLIE T. STIEHL	SLAUGHTER HOUSE COULEE	8-31-01	4.0 CFS	1	BERRY	1	R2	205	
POD	NE SW SEC 11	T-26N R-59E				DITCHES				
107-87	BERRY BROTHERS RANCH	MISSOURI RIVER	3-1-1966	3.6 CFS	1 (PT)	BERRY	1	R1	384	
POD	NW NW SEC 10	T-26N R-59E				PUMP + DITCHES				
	NW SE SEC 15	" "								
GW 218399	WO. + DONALD W. BERRY	WELL	JULY 1959	7	5	SW NW SEC 10				
GW 224496	BERRY BROTHERS	WELL	OCT-25-64	6 GPM	0	SE SW SEC 10				
GW 218393	WO + DONALD W. BERRY	ARTESIAN WELL	1945	2 GPM	5	SE NW SEC 15				
GW 218391	WO. DONALD W. RUTH E BERRY + W.L. WIASON	ARTESIAN WELL	1946	1.5 GPM	5	NW SW SEC 10				

NOTE: R—Denotes Regular Irrigation. F—Flood Irrigation.

Adequate Supply: Yes..... No..... Explain.....

Remarks: [redacted]

River Basin MISSOURI

Also in: Plat No. Twp. Rge.	Plat No. Twp. Rge.	Plat No. Twp. Rge.
Plat No. Twp. Rge.	Plat No. Twp. Rge.	Plat No. Twp. Rge.

Information From: DON BERRY

77

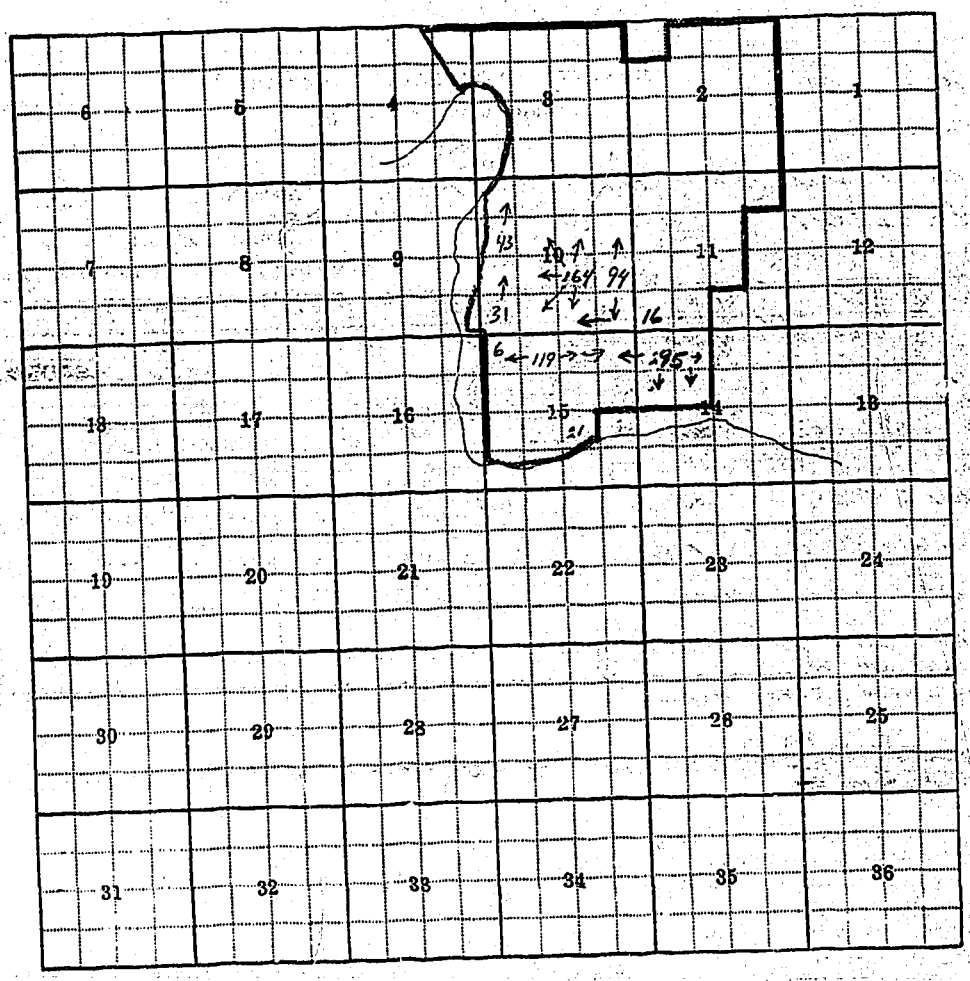

Land Ownership.....

F-1-A

County.....

T 26 N R 59 E Plat No. 77

Farm Checked: Date.....

MONTANA WATER RESOURCES BOARD

Water Resources Survey

Photo No.....

By.....

Legal Land Owner DON & WILLIAM BERRY "ET AL" Address.....

Operator..... Address.....

Water is delivered by:— 1. Private System; 2. Ditch Company; 3. State Project; 4. Federal Project; 5. Irrigation District

App. No. Decree No.	NAME OF APPROPRIATOR TO WHOM DECREED	NAME OF STREAM	Date App. Date Priority	Miner's Inches	In Use	NAME OF DITCH (Water Delivered By)	No.	R/F	Present Irr. Acres	Irrigable Acres
CW 218392	W.O., D.W. & RUTE E. BERRY & W.L. WILSON	ARTESIAN WELL	1945	35 GPM	S	NE SW SEC 4				
CW 218388	W.O., D.W. & RUTE E. BERRY & W.L. WILSON	WELL	1951	10-20 GPM	S/D	SE NW SEC 10				
7-123 POD	DANIEL J. STIEHL EAST BANK	SNOWDEN COULEE	11-2-03	10 S.F.	NO					

NOTE: R—Denotes Regular Irrigation. F—Flood Irrigation.

Adequate Supply: Yes..... No..... Explain.....

Remarks.....

River Basin MISSOURI

Also in: Plat No..... Twp..... Rge.....	Plat No..... Twp..... Rge.....	Plat No..... Twp..... Rge.....
Plat No..... Twp..... Rge.....	Plat No..... Twp..... Rge.....	Plat No..... Twp..... Rge.....

Information From: DON BERRY

F-1-A

County ROOSEVELT

T. 26N R. 59E Plat No. 77

Farm Checked: Date 10-20-70

MONTANA WATER RESOURCES BOARD

Water Resources Survey

Photo No. 9HH-4, 4HH-2

By T. J. REYNOLDS

Legal Land Owner HERMIT T. & NINA M. HEEN Address BRINVILLE

Operator SAME Address

Water is delivered by:— (1.) Private System; 2. Ditch Company; 3. State Project; 4. Federal Project; 5. Irrigation District

App. No. Decree No.	NAME OF APPROPRIATOR TO WHOM DECREED	NAME OF STREAM	Date App. Date Priority	Miner's Inches	In Use	NAME OF DITCH (Water Delivered By)	No.	R/F	Present Irr. Acres	Irrigable Acres
107-42	BEN T. NORDELL	MISSOURI RIVER	5-31-58	132	I	HEEN-PUMP & DITCHES	1	R	71	
	P.O.D. NESE SEC 15 T-26N R-59E									
	& NESW SEC 14-26N-59E									

NOTE: R—Denotes Regular Irrigation. F—Flood Irrigation.

Adequate Supply: Yes..... No..... Explain.....

Remarks.....

River Basin MISSOURI

Also in: Plat No..... Twp..... Rge.....	Plat No..... Twp..... Rge.....	Plat No..... Twp..... Rge.....
Plat No..... Twp..... Rge.....	Plat No..... Twp..... Rge.....	Plat No..... Twp..... Rge.....

Information From: KERMIT HEEN

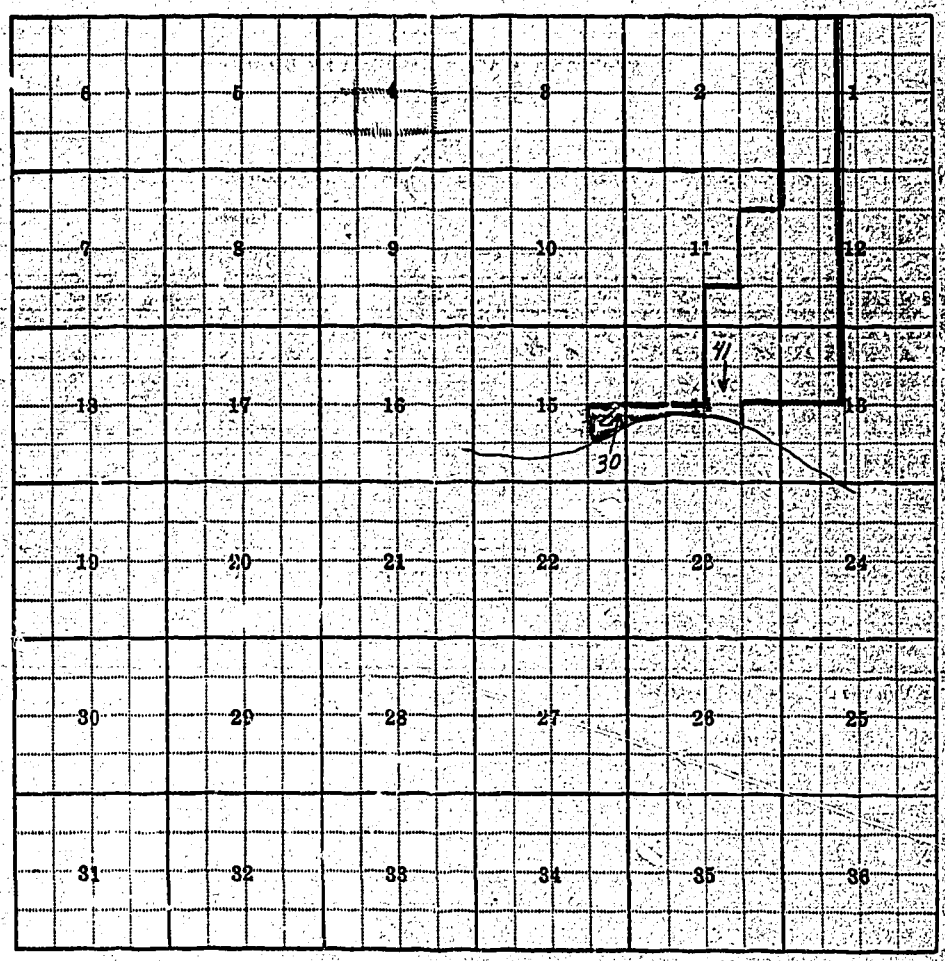

Land Ownership.....

F-1-A

County ROOSEVELT T 26 N R 57 E Plat No. 77

Farm Date 8-20-70

MONTANA WATER RESOURCES BOARD

Water Resources Survey

Photo No. 4 H R - 61

By T.J. REYNOLDS

Legal Land Owner U.S.A. Address

Operator ROBERT P. WILSON Address BRINVILLE MONT

Water is delivered by: (1) Private System; 2. Ditch Company; 3. State Project; 4. Federal Project; 5. Irrigation District

App. No. Decree No.	NAME OF APPROPRIATOR TO WHOM DECREED	NAME OF STREAM	Date App. Date Priority	Miner's Inches	In Use	NAME OF DITCH (Water Delivered By)	No.	R/F	Present Irr. Acres	Irrigable Acres
102-87	WILLIAM BERRY	MISSOURI RIVER	8-1-16	15.6 CFS	NO (P)					
00A	NW NW SEC 10	T-21N R-54E								
	N SE SEC 15	" "								
USE	ROBERT P WILSON	UNNAMED COULEES	1951	ALL	1	WILSON	1	R2	75	
P 2	SE SW SEC 33	T-27N R-59E				DIKES & DITCH				

NOTE: R—Denotes Regular Irrigation. F—Flood Irrigation.

Adequate Supply: Yes..... No..... Explain.....

Remarks.....

River Basin MISSOURI

Also in: Plat No. Twp. Rge.	Plat No. Twp. Rge.	Plat No. Twp. Rge.
Plat No. Twp. Rge.	Plat No. Twp. Rge.	Plat No. Twp. Rge.

Information From:

FIELD SURVEY (DON BERRY)

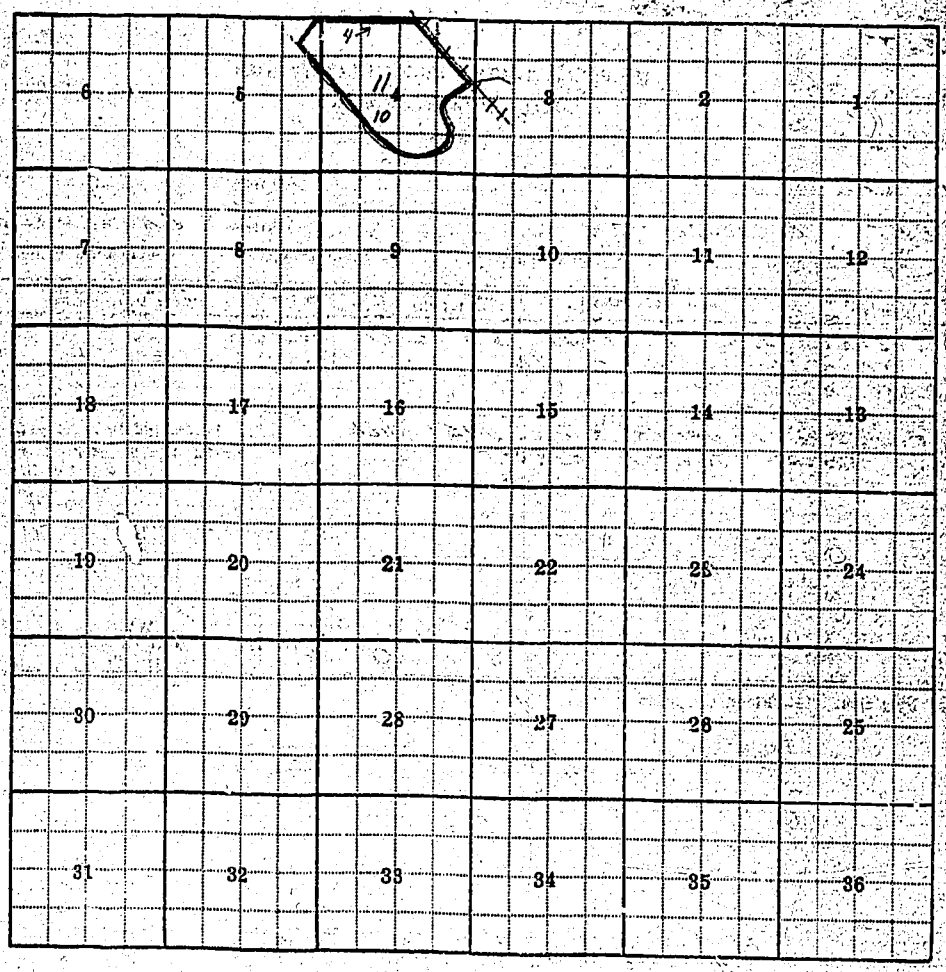

Land Ownership