F-1-A

SEND COPY

County ROOSEVELT

T 28N R 51E Plat No. 51

Farm Checked: Date 10-8-70

MONTANA WATER RESOURCES BOARD

Water Resources Survey

Photo No. 2HH-227, 2HH-235 & 1HH-236

By D. F. Smith

Legal Land Owner WALTER BRIDGES & JESSIE BRIDGES Address POPLAR

Operator SAME Address

Water is delivered by:— (1) Private System; 2. Ditch Company; 3. State Project; 4. Federal Project; 5. Irrigation District

App. No. Decree No.	NAME OF APPROPRIATOR TO WHOM DECREED	NAME OF STREAM	Date App. Date Priority	Miner's Inches	In Use	NAME OF DITCH (Water Delivered By)	No.	R/F	Present Irr. Acres	Irrigable Acres
USE	WALTER BRIDGES	SEED COULEE	1962	ALL	I	BRIDGES DIKES	1	R2	14	
POD-	NWNE SEC 19-28N-51E									
G.W. USE	WALTER BRIDGES	WELL	1948	ALL	S-D	NWNE SEC 19				

NOTE: R—Denotes Regular Irrigation. F—Flood Irrigation.

Adequate Supply: Yes..... No..... Explain.....

Remarks.....

River Basin ~~#~~ POPLAR

Also in: Plat No. Twp. Rge.	Plat No. Twp. Rge.	Plat No. Twp. Rge.
Plat No. Twp. Rge.	Plat No. Twp. Rge.	Plat No. Twp. Rge.

Information From:

WALTER BRIDGES

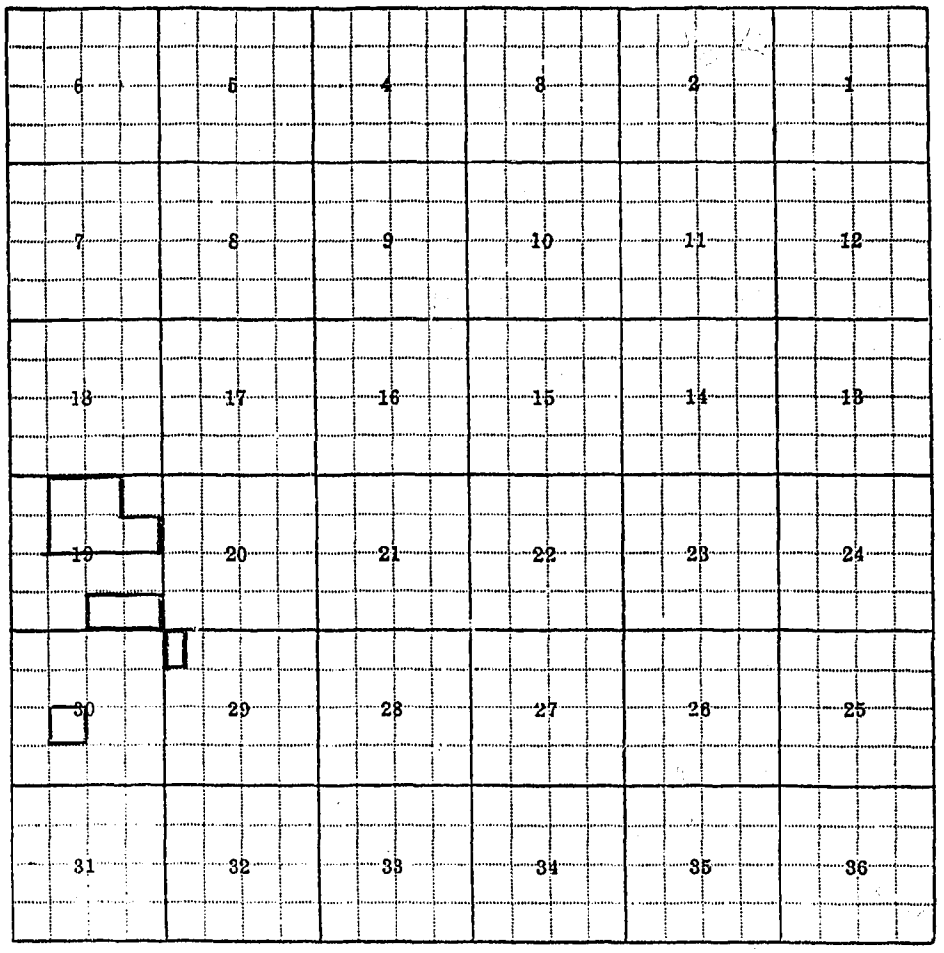

Land Ownership .....

.....

.....

F-1-A

County ROOSEVELT

T 28N R 51E Plat No. 51

Farm Checked: Date 10-9-70

MONTANA WATER RESOURCES BOARD

Water Resources Survey

Photo No.

By D. F. Smith

Legal Land Owner — Address

Operator Address

Water is delivered by:— 1. Private System; 2. Ditch Company; 3. State Project; 4. Federal Project; 5. Irrigation District

App. No. Decree No.	NAME OF APPROPRIATOR TO WHOM DECREED	NAME OF STREAM	Date App. Date Priority	Miner's Inches	In Use	NAME OF DITCH (Water Delivered By)	No.	R/F	Present Irr. Acres	Irrigable Acres
*MT 8-28	U S A	POPLAR RIVER	10-22-1913	700 CFS	NO	OLD INDIAN CANAL				
R.O.D. -	RIGHT BANK SEC. 2 -	30N - 50E								
*8-27	U SA	POPLAR RIVER	10-22-1913	5000 CFS	NO					
*8-31	USA	POPLAR RIVER	10-30-1913	350 CFS	NO					
*M91-343	USA	" "	2-27-05	7000 CFS	NO					
*MRE 53-144	USA	" "	2-27-05	7000 CFS	NO					
*M-91-344	USA	" "	2-27-05	5000 CFS	NO					

NOTE: R—Denotes Regular Irrigation. F—Flood Irrigation.

Adequate Supply: Yes ..... No ..... Explain

Remarks

* THIS SYSTEM HASN'T BEEN USED SINCE THE LATE 1930's

* SEE NLD BK.

River Basin POPLAR

Also in: Plat No. Twp. Rge.	Plat No. Twp. Rge.	Plat No. Twp. Rge.
Plat No. Twp. Rge.	Plat No. Twp. Rge.	Plat No. Twp. Rge.

Information From:

B.I.A. & FIELD SURVEY

52

F-1-A

County ROOSEVELT

T 28N R 53E Plat No. 52

Farm Checked: Date 10-19-70

Photo No. 2HH-63

By D. F. Smith

MONTANA WATER RESOURCES BOARD

Water Resources Survey

Legal Land Owner ALVIN & OLIVER LIEN Address BROCKTON

Operator SAME Address

Water is delivered by:—(1.) Private System; 2. Ditch Company; 3. State Project; 4. Federal Project; 5. Irrigation District

App. No. Decree No.	NAME OF APPROPRIATOR TO WHOM DECREED	NAME OF STREAM	Date App. Date Priority	Miner's Inches	In Use	NAME OF DITCH (Water Delivered By)	No.	R/F	Present Irr. Acres	Irrigable Acres
USE	ALVIN LIEN	MISSOURI RIVER	1936	1000	I	LIEN PUMP &	1	R1	127	
POD	NENW SEC 6 27N-53E					DITCHES				
		IRRIGATION IN SEC 36-T28N-R52E								
		AND SEC 31-T28N-R53E								

NOTE: R—Denotes Regular Irrigation. F—Flood Irrigation.

Adequate Supply: Yes..... No..... Explain.....

Remarks.....

River Basin MISSOURI

Also in:								
Plat No. 53	Twp. 28N	Rge. 53E	Plat No. 65	Twp. 27N	Rge. 53E	Plat No.	Twp.	Rge.
Plat No. 67	Twp. 27N	Rge. 53E	Plat No.	Twp.	Rge.	Plat No.	Twp.	Rge.

Information From: FIELD SURVEY ALVIN LIEN (BY B. FLYNN)

52

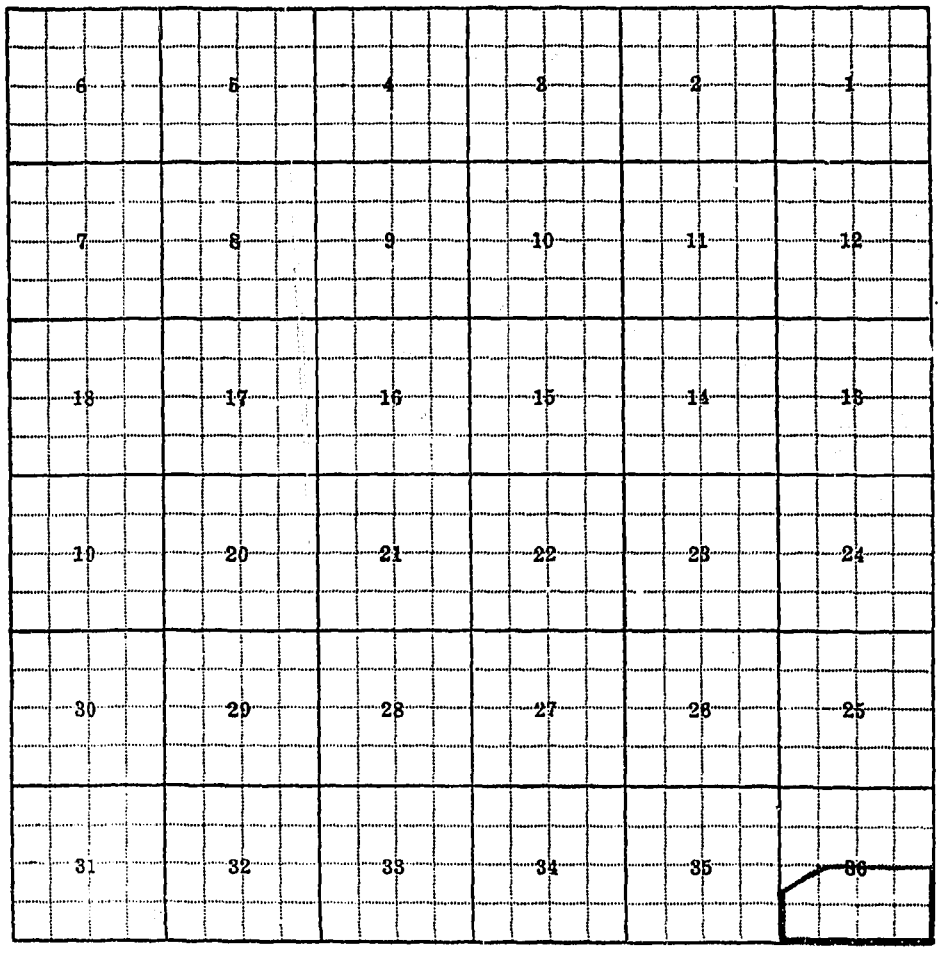

Land Ownership

53

F-1-A

County ROOSEVELT

T 28 N R 52 E Plat No. 53

Farm Checked: Date 10-19-70

MONTANA WATER RESOURCES BOARD

Water Resources Survey

Photo No. 2HH-63

2HH-7

By L F Sutton

Legal Land Owner ALVIN & OLIVER LIEN Address BROCKTON

Operator SAME Address

Water is delivered by:— (1.) Private System; 2. Ditch Company; 3. State Project; 4. Federal Project; 5. Irrigation District

App. No. Decree No.	NAME OF APPROPRIATOR TO WHOM DECREED	NAME OF STREAM	Date App. Date Priority	Miner's Inches	In Use	NAME OF DITCH (Water Delivered By)	No.	R/F	Present Irr. Acres	Irrigable Acres
USE	ALVIN LIEN	MISSOURI RIVER	1936	1000	I	LIEN PUMP &	1	R1	70	
PRD -	NENW SEC. 6 -	27N - 53E				DITCHES				
		IRRIGATION IN				T28N-R52E				
GW 310333	ALVIN & OLIVER LIEN	WELL		100 GPM	S	SENE SEC. 5				

NOTE: R—Denotes Regular Irrigation. F—Flood Irrigation.

Adequate Supply: Yes..... No..... Explain.....

Remarks.....

River Basin MISSOURI

Also in:								
Plat No. 53	Twp. 28N	Rge. 53E	Plat No. 68	Twp. 27N	Rge. 52E	Plat No.	Twp.	Rge.
Plat No. 67	Twp. 27N	Rge. 52E	Plat No.	Twp.	Rge.	Plat No.	Twp.	Rge.

Information From: FIELD SURVEY & ALVIN LIEN (BY R. ELYNN)

53

6	5	4	3	2	1
7	8	9	10	11	12
18	17	16	15	14	13
19	20	21	22	23	24
30	29	28	27	26	25
31	32	33	34	35	36

Land Ownership.....

F-1-A

County: ROOSEVELT

T 28N R 53E Plat No. 53

Farm Checked: Date 10-14-70

MONTANA WATER RESOURCES BOARD

Water Resources Survey

Photo No. 2HH-63 & 2HH-2

By D. F. Smith

Legal Land Owner: TOWN OF BROCKTON Address:

Operator: Address:

Water is delivered by:— 1. Private System; 2. Ditch Company; 3. State Project; 4. Federal Project; 5. Irrigation District

	App. No. Decree No.	NAME OF APPROPRIATOR TO WHOM DECREED	NAME OF STREAM	Date App. Date Priority	Miner's Inches	In Use	NAME OF DITCH (Water Delivered By)	No.	R/F	Present Irr. Acres	Irrigable Acres
Gw	215089	G.N.R.R.	WELL	11-25-1999	8 GPM	M	NW SE SE SEC. 30				
Gw	USE	BROCKTON	WELL	?	70 GPM	M	NW SE SE SEC. 30				

NOTE: R—Denotes Regular Irrigation. F—Flood Irrigation.

Adequate Supply: Yes..... No..... Explain.....

Remarks: BOTH OF THESE WELLS WERE GIVEN TO THE TOWN OF BROCKTON. THE NORTH WELL WAS FILED BY G.N.R.R. & THE MAYOR SAID IT PRODUCES AT THE RATE OF 60 GPM. THE WATER IS EXCELLENT QUALITY & CURRENTLY IS OF ADEQUATE SUPPLY. THERE MAY BE A SHORTAGE IN 1972 BECAUSE THE B.I.A. IS GOING TO BUILD 12 NEW HOUSES ON EAST SIDE OF TOWN. ACCORDING TO OUR RECORDS, THE BROCKTON WATER SUPPLY IS SUPPOSED TO BE M.W.R.B. PROJECT # 723. THE MAYOR DIDN'T HAVE ANY KNOWLEDGE OF THIS

River Basin: MISSOURI

Also in: Plat No. Twp. Rge.	Plat No. Twp. Rge.	Plat No. Twp. Rge.
Plat No. Twp. Rge.	Plat No. Twp. Rge.	Plat No. Twp. Rge.

Information From:
BUD LIEN (RANCHER)
MILO STANGELAND (MAYOR)

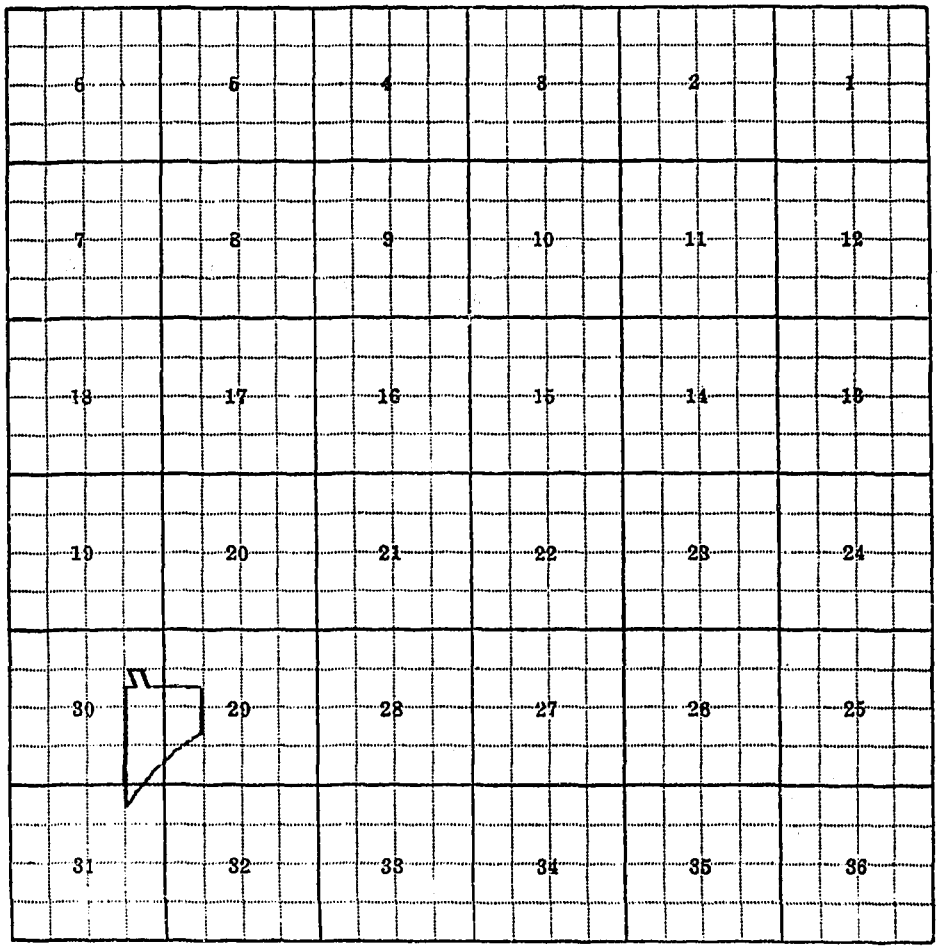

Land Ownership.....

F-1-A

County ROOSEVELT

T 25N R 53E Plat No. 53

Farm Checked: Date 10-19-70

MONTANA WATER RESOURCES BOARD

Water Resources Survey

Photo No. 1HH-297

By L F Smith

Legal Land Owner ALLOT # 530 Address

Operator MATTELIN HEREFORD RANCH Address ~~POPLAR~~ BRUCKTON

Water is delivered by:— 1. Private System; 2. Ditch Company; 3. State Project; 4. Federal Project; 5. Irrigation District

App. No. Decree No.	NAME OF APPROPRIATOR TO WHOM DECREED	NAME OF STREAM	Date App. Date Priority	Miner's Inches	In Use	NAME OF DITCH (Water Delivered By)	No.	R/F	Present Irr. Acres	Irrigable Acres
102-80	MATTELIN HEREFORD	MISSOURI RIVER	6-3-1963	90 cfs	No (Pr)					
	RANCH INC									
20 D	NW NW SEC 19	28N-53E								

NOTE: R—Denotes Regular Irrigation. F—Flood Irrigation.

Adequate Supply: Yes..... No..... Explain.....

Remarks.....

River Basin MISSOURI

Also in: Plat No. Twp Rge	Plat No. Twp Rge	Plat No. Twp Rge
Plat No. Twp Rge	Plat No. Twp Rge	Plat No. Twp Rge

Information From: FIELD SURVEY & MRS FRANK MATTELIN

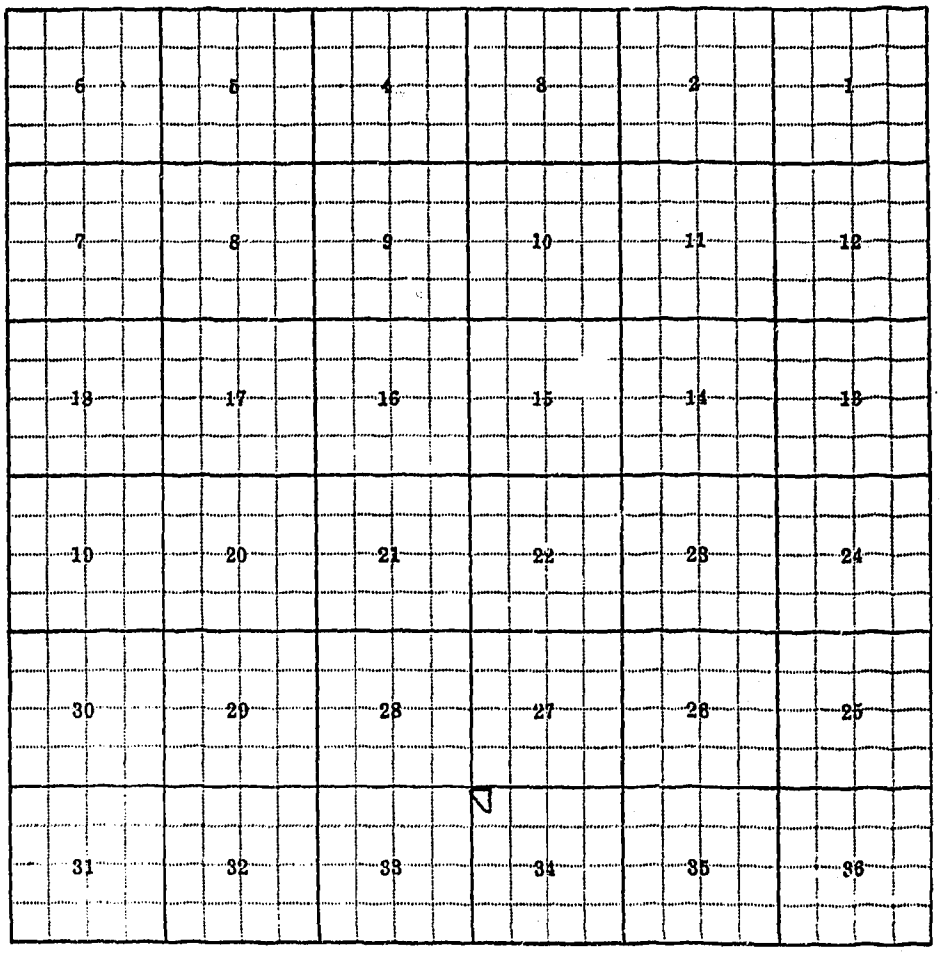

Land Ownership.....

F-1-A

County ROOSEVELT

T 28N R 53E Plat No. 53

Farm Checked: Date 10-19-70

MONTANA WATER RESOURCES BOARD

Water Resources Survey

Photo No. 5HH-202, 5HH 200 & 1HH-297

By L. F. Smith

Legal Land Owner MATTELIN HEREFORD RANCH Address ~~POPLAR~~ BROCKTON

Operator SAME Address

Water is delivered by:— 1. Private System; 2. Ditch Company; 3. State Project; 4. Federal Project; 5. Irrigation District

App. No. Decree No.	NAME OF APPROPRIATOR TO WHOM DECREED	NAME OF STREAM	Date App. Date Priority	Miner's Inches	In Use	NAME OF DITCH (Water Delivered By)	No.	R/F	Present Acres	Irrigable Acres
* 107-56	MATTELIN HEREFORD RANCH, INC.	MISSOURI RIVER	6-3-1963	9 CFS	NO (PT)					
P.O.D.	NWNW SEC 34 - 28N-53E									
G.W. 22372-39	MATTELIN HEREFORD RANCH, INC	WELL	6-29-64	8 GPM	S-D	NWSE SEC 25				
G.W. USE	MATTELIN HEREFORD RANCH, INC	WELL	?	?	S	NESW SEC 25				

NOTE: R—Denotes Regular Irrigation. F—Flood Irrigation.

Adequate Supply: Yes..... No..... Explain.....

Remarks.....

* SYSTEM NEVER BUILT

River Basin MISSOURI

Also in: Plat No..... Twp..... Rge.....	Plat No..... Twp..... Rge.....	Plat No..... Twp..... Rge.....
Plat No..... Twp..... Rge.....	Plat No..... Twp..... Rge.....	Plat No..... Twp..... Rge.....

Information From: FIELD SURVEY & MRS. FRANK MATTELIN

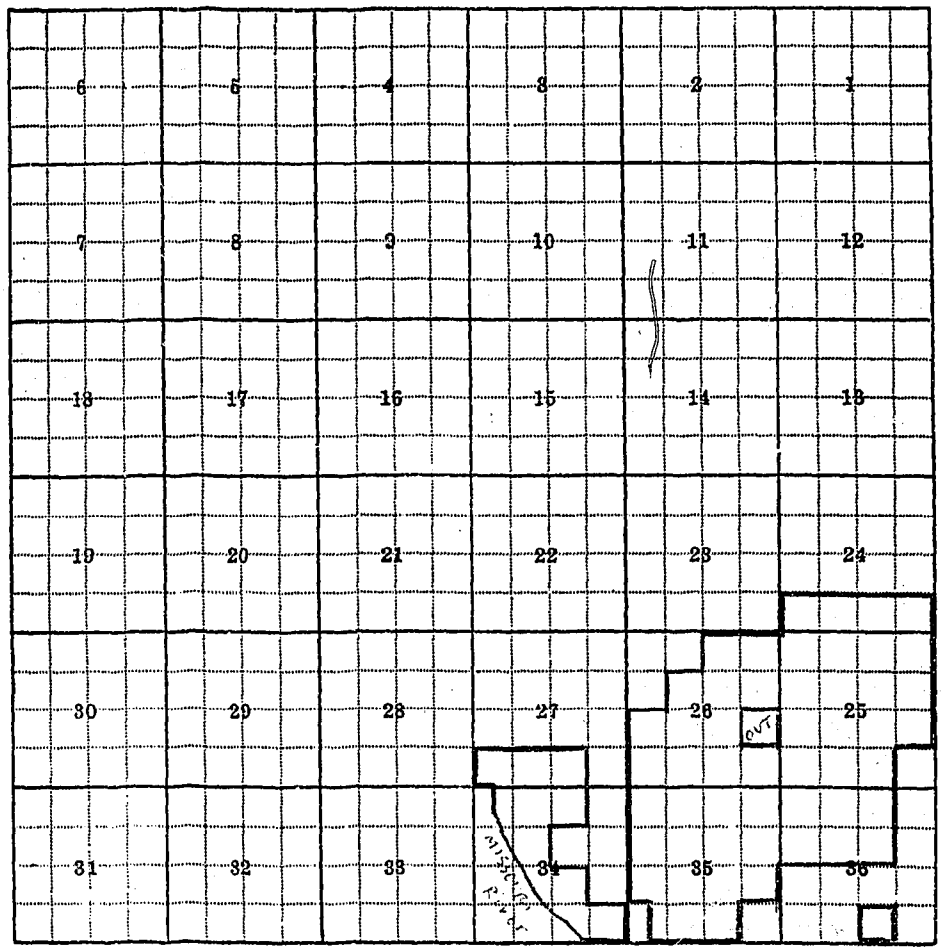

Land Ownership.....

54

F-1-A

County ROOSEVELT

T 28N R 54E Plat No 54

Farm Checked: Date 3-3-1972

MONTANA WATER RESOURCES BOARD

Water Resources Survey

Photo No. 5HH-145

By JIM

Legal Land Owner INDIAN # 932 & 1025 Address

Operator Address

Water is delivered by:— 1. Private System; 2. Ditch Company; 3. State Project; 4. Federal Project; 5. Irrigation District

App. No. Decree No.	NAME OF APPROPRIATOR TO WHOM DECREED	NAME OF STREAM	Date App. Date Priority	Miner's Inches	In Use	NAME OF DITCH (Water Delivered By)	No.	R/F	Present Irr. Acres	Irrigable Acres
USE	~~UNNAMED TRIB TO~~ INDIAN	UNNAMED TRIB TO ~~BIG MUDDY CR.~~ LAKE CREEK	1930	ALL	STOCK	STORAGE 56 AF				

NOTE: R—Denotes Regular Irrigation. F—Flood Irrigation.

Adequate Supply: Yes..... No..... Explain.....

Remarks.....

River Basin MISSOURI

Also in: Plat No. ..... Twp. ..... Rge.	Plat No. ..... Twp. ..... Rge.	Plat No. ..... Twp. ..... Rge. .....
Plat No. ..... Twp. ..... Rge.	Plat No. ..... Twp. ..... Rge.	Plat No. ..... Twp. ..... Rge. .....

Information From: FIELD SURVEY

F-1-A

County ROOSEVELT

T 28N R 59E Plat No. 59

Farm Checked: Date 10-15-70

MONTANA WATER RESOURCES BOARD

Water Resources Survey

Photo No. 5HH-68

By L F Smith

Legal Land Owner ALFRED J & HELGA ANN FALCON Address ?

Operator ? Address

Water is delivered by:— 1. Private System; 2. Ditch Company; 3. State Project; 4. Federal Project; 5. Irrigation District

App. No. Decree No.	NAME OF APPROPRIATOR TO WHOM DECREED	NAME OF STREAM	Date App. Date Priority	Miner's Inches	In Use	NAME OF DITCH (Water Delivered By)	No.	R/F	Present Irr. Acres	Irrigable Acres
NRC 1-119	JOHN HIGGINS	BIG MUDDY CREEK	7-1-1903	250FS	NO CFS					
ROD- E BANK NWNE SEC 1-28N-59E										
* 7-118	FRANCES DENNY	BIG MUDDY CREEK	7-20-1902	1000	NO CFS					

NOTE: R—Denotes Regular Irrigation. F—Flood Irrigation.

Adequate Supply: Yes..... No..... Explain.....

Remarks.....

* Tietz is using Big Muddy Water in T. 29N-54E

River Basin MISSOURI

Also in: Plat No..... Twp..... Rge.....	Plat No..... Twp..... Rge.....	Plat No..... Twp..... Rge.....
Plat No..... Twp..... Rge.....	Plat No..... Twp..... Rge.....	Plat No..... Twp..... Rge.....

Information From:

FIELD SURVEY

6	5	4	3	2	1
7	8	9	10	11	12
18	17	16	15	14	13
19	20	21	22	23	24
30	29	28	27	26	25
31	32	33	34	35	36

Land Ownership

F-1-A

County ROOSEVELT

T. 28N R. 59E Plat No. 54

Farm Checked: Date 10-15-70

MONTANA WATER RESOURCES BOARD

Water Resources Survey

Photo No. 5HH-ES

By D. F. Smith

Legal Land Owner ALLOT # 2979 Address ?

Operator ? Address

Water is delivered by:— 1. Private System; 2. Ditch Company; 3. State Project; 4. Federal Project; 5. Irrigation District

App. No. Decree No.	NAME OF APPROPRIATOR TO WHOM DECREED	NAME OF STREAM	Date App. Date Priority	Miner's Inches	In Use	NAME OF DITCH (Water Delivered By)	No.	R/F	Present Irr. Acres	Irrigable Acres
MRE 7-117	JOHN HIGGINS	BIG MUDDY CREEK	7-1-1903	25 CFS	No (or)					
POD -	E. BANK NWNE	SEC. 1 - 28N - 59E								
7-118	FRANCIS DENNY	BIG MUDDY CREEK	7-20-1902	1000	NO					

NOTE: R—Denotes Regular Irrigation. F—Flood Irrigation.

Adequate Supply: Yes..... No..... Explain.....

Remarks.....

River Basin MISSOURI

Also in: Plat No..... Twp..... Rge.....	Plat No..... Twp..... Rge.....	Plat No..... Twp..... Rge.....
Plat No ..... Twp..... Rge.....	Plat No..... Twp..... Rge.....	Plat No..... Twp..... Rge.....

Information From: FIELD SURVEY

6	5	4	3	2	1
7	8	9	10	11	12
18	17	16	15	14	13
19	20	21	22	23	24
30	29	28	27	26	25
31	32	33	34	35	36

Land Ownership.....

55

F-1-A

County ROOSEVELT

T28N R53E Plat No. 55

Farm Checked: Date 10-6-70

MONTANA WATER RESOURCES BOARD

Water Resources Survey

Photo No. SHA-26, SHA 70

By JIM

Legal Land Owner BENNIE, MELVIN & EMMA OLSON Address OLDERTSON

Operator SAME Address

Water is delivered by:— 1. Private System; 2. Ditch Company; 3. State Project; 4. Federal Project; 5. Irrigation District

App. No. Decree No.	NAME OF APPROPRIATOR TO WHOM DECREED	NAME OF STREAM	Date App. Date Priority	Miner's Inches	In Use	NAME OF DITCH (Water Delivered By)	No.	R/F	Present Irr. Acres	Irrigable Acres
107-41 WR. PRD	MARVIN & MAE OLSON	THE BIG MUDDY RIVER	9-22-1958	7,600	No ~~Yr~~	OLSON DIKES	1	R2	*	PX 4/7
107-44 WR	MARVIN OLSON	BIG MUDDY RIVER	6-20-1958	1000	No ~~Yr~~	OLSON DIKES	1	R2		PX

NOTE: R—Denotes Regular Irrigation. F—Flood Irrigation.

Adequate Supply: Yes..... No..... Explain.....

Remarks

THE DIKES ARE IN & IN GOOD SHAPE. OLSON PLANS TO GET A PUMP & IRRIGATE SOMETIME SOON.

* PX ACREAGE NOT SHOWN ON IRR. SUMMARY.

River Basin MISSOURI

Also in: Plat No. Twp. Rge.	Plat No. Twp. Rge.	Plat No. Twp. Rge.
Plat No. Twp. Rge.	Plat No. Twp. Rge.	Plat No. Twp. Rge.

Information From: CLIFFORD OLSON

55

6	5	4	3	2	1
7	8	9	10	11	12
18	17	16	15	14	13
19	20	21	22	23	24
30	29	28	27	26	25
31	32	33	34	35	36

Land Ownership.....

F-1-A

County ROOSEVELT

T 28N R 55E Plat No. 55

Farm Checked: Date 10-1-70

MONTANA WATER RESOURCES BOARD

Water Resources Survey

Photo No. 5HH-19

By JIM

Legal Land Owner STATE OF MONTANA Address

Operator HOWARD & LEWIS GOBBS Address COLBERTSON

Water is delivered by:— (1) Private System; 2. Ditch Company; 3. State Project; 4. Federal Project; 5. Irrigation District

App. No. Decree No.	NAME OF APPROPRIATOR TO WHOM DECREED	NAME OF STREAM	Date App. Date Priority	Miner's Inches	In Use	NAME OF DITCH (Water Delivered By)	No.	R/F	Present Irr. Acres	Irrigable Acres
USE	HOWARD & LEWIS GOBBS	MISSOURI RIVER	1960	1000	I	GOBBS PUMP PIPELINE	1	~~R~~	*	PXL
	POD 1 NENE SEC. 1	~~1/4 NESE SEC. 34~~				& SPRINKLERS		R1		
	T27N-R55E									

NOTE: R—Denotes Regular Irrigation. F—Flood Irrigation.

Adequate Supply: Yes..... No..... Explain.....

Remarks.....

GOBBS HAS NOT IRRIGATED FOR 5 YEARS

* PR ACREAGE NOT SHOWN ON IRR SUMMARY

River Basin MISSOURI

Also in: Plat No..... Twp..... Rge.....	Plat No..... Twp..... Rge.....	Plat No..... Twp..... Rge.....
Plat No..... Twp..... Rge.....	Plat No..... Twp..... Rge.....	Plat No..... Twp..... Rge.....

Information From:

HAROLD GOBBS

6	5	4	3	2	1
7	8	9	10	11	12
18	17	16	15	14	13
19	20	21	22	23	24
30	29	28	27	26	25
31	32	33	34	35	36

Land Ownership

F-1-A

County ROOSEVELT

T 28N R 55E Plat No. 55

Farm Checked: Date 9-30-70

MONTANA WATER RESOURCES BOARD

Water Resources Survey

Photo No. 5H463 & 66

By JIM

Legal Land Owner BIG MUDDY GRAISING ASS'N Address

Operator FORREST FLAGEN 963-4302 Address FRED

Water is delivered by:— 1. Private System; 2. Ditch Company; 3. State Project; 4. Federal Project; 5. Irrigation District

App. No. Decree No.	NAME OF APPROPRIATOR TO WHOM DECREED	NAME OF STREAM	Date App. Date Priority	Miner's Inches	In Use	NAME OF DITCH (Water Delivered By)	No.	R/F	Present Irr. Acres	Irrigable Acres
7-147	THOMAS CRITCHETT	SCOTT'S COULEE	9-8-1904	5184	I	BIG MUDDY GRAISING ASS'N	1	R2	89	
MRC	F.A.D. SE SE SEC. 9	TRIB TO BIG MUDDY CREEK				DAM, DITCHES & DIKES				*
* 107-46	MARVIN V. & IDAE OLSON	THE BIG MUDDY RIVER	9-22-1958	?600	NO RE	OLSON DIKES	NO	R2		PX
NB POD										5.14
* 107-44	MARVIN V. OLSON	BIG MUDDY RIVER	6-20-1958	1000	NO RE	OLSON DIKES	NO	R2		PX
NB POD										

NOTE: R—Denotes Regular Irrigation. F—Flood Irrigation.

Adequate Supply: Yes..... No..... Explain.....

Remarks.....

* THE GRAISING ASS'N PLAN TO GET A PUMP SOME DAY & FLOOD THE OLSON DIKES
THEY DON'T KNOW AT THIS TIME WHERE THEIR PUMP SITES WILL BE

* ** ACREAGE NOT SHOWN ON IRR. SUMMARY

River Basin MISSOURI

Also in: Plat No. Twp. Rge.	Plat No. Twp. Rge.	Plat No. Twp. Rge.
Plat No. Twp. Rge.	Plat No. Twp. Rge.	Plat No. Twp. Rge.

Information From: FORREST FLAGEN

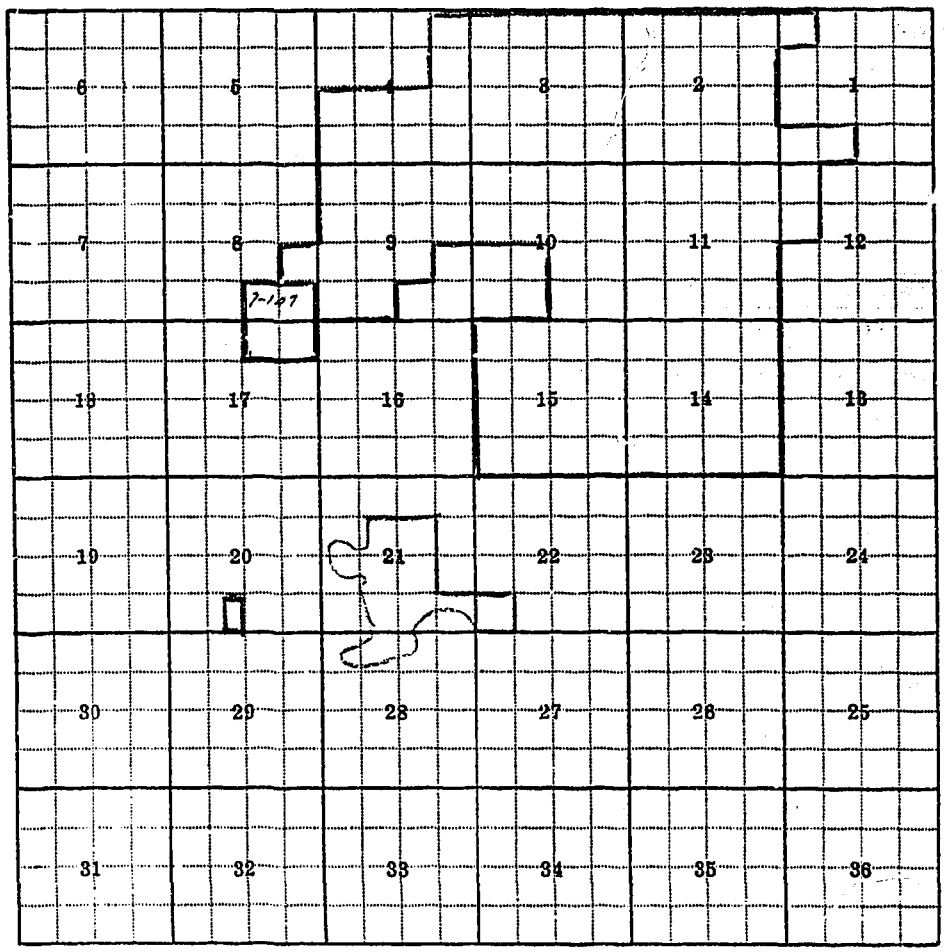

Land Ownership.....

.....

.....

F-1-A

County: ROOSEVELT

T 28N R 55E Plat No. 55

Farm Checked: Date 10-1-70

MONTANA WATER RESOURCES BOARD

Water Resources Survey

Photo No. 5HH-26

By: JIM

Legal Land Owner: BERNARD WOLFF Address: CULBERTSON

Operator: SAME Address:

Water is delivered by:— 1. Private System; 2. Ditch Company; 3. State Project; 4. Federal Project; 5. Irrigation District

App. No. Decree No.	NAME OF APPROPRIATOR TO WHOM DECREED	NAME OF STREAM	Date App. Date Priority	Miner's Inches	In Use	NAME OF DITCH (Water Delivered By)	No.	R/F	Present Irr. Acres	Irrigable Acres
USE	CLARENCE CASTERLINE	BIG MUDDY RIVER	1950	?	I	WILF PUMP	1	R2	*	PX25
POD NW SE SW SEC. 27										

NOTE: R—Denotes Regular Irrigation. F—Flood Irrigation.

Adequate Supply: Yes..... No..... Explain.....

Remarks.....

WOLF DOES NOT HAVE A PUMP NOW BUT PLANS TO GET ONE.

* PX ACREAGE NOT SHOWN ON IRR SUMMARY.

River Basin: MISSOURI

Also in: Plat No. Twp. Rge.	Plat No. Twp. Rge.	Plat No. Twp. Rge.
Plat No. Twp. Rge.	Plat No. Twp. Rge.	Plat No. Twp. Rge.

Information From: BERNARD WOLFF



Land Ownership.....

.....

.....

F-1-A

County: ROOSEVELT

T 28N R 55E Plat No. 65

Farm Checked: Date 9-30-70

MONTANA WATER RESOURCES BOARD

Water Resources Survey

Photo No. 5-44-C 8

By: JIM

Legal Land Owner: ROBERT & ELIZABETH ANKLAM

Address: ~~FRO~~ CULBERTSON

Operator: SAME

Address:

Water is delivered by:— 1. Private System; 2. Ditch Company; 3. State Project; 4. Federal Project; 5. Irrigation District

App. No. Decree No.	NAME OF APPROPRIATOR TO WHOM DECREED	NAME OF STREAM	Date App. Date Priority	Miner's Inches	In Use	NAME OF DITCH (Water Delivered By)	No.	R/F	Present Irr. Acres	Irrigable Acres
107-AC	MARVIN V & MAE OLSON	THE BIG MUDDY RIVER	9-22-1958	7600						*
NR POD	SESE SEC-17				I	ANKLAM PUMP &	1	R2		AS3
107-AA	MARVIN V. OLSON	BIG MUDDY RIVER	6-20-1958	1000		DIKES				
NR POD	SESE SEC-17	CREEK								

NOTE: R—Denotes Regular Irrigation. F—Flood Irrigation.

Adequate Supply: Yes..... No..... Explain.....

Remarks

OLSON DID IRRIGATE THIS FROM SCOTT CREEK BUT ANKLAM HAS NOT IRRIGATED IT SINCE HE HAS HAD THE LAND. HE PLANS TO BUY A PUMP & IRRIGATE AGAIN. NOT ENOUGH WATER FROM BIG MUDDY CRASING ASSA. DITCH ANY WATER COMING DOWN IT IS LOST IN GRAVEL ~~on~~ ALONG THE WAY

* A ACREAGE NOT SHOWN ON TRR SUMMARY

River Basin: MISSOURI

Also in: Plat No. Twp. Rge.	Plat No. Twp. Rge.	Plat No. Twp. Rge.
Plat No. Twp. Rge.	Plat No. Twp. Rge.	Plat No. Twp. Rge.

Information From: ROBERT ANKLAM

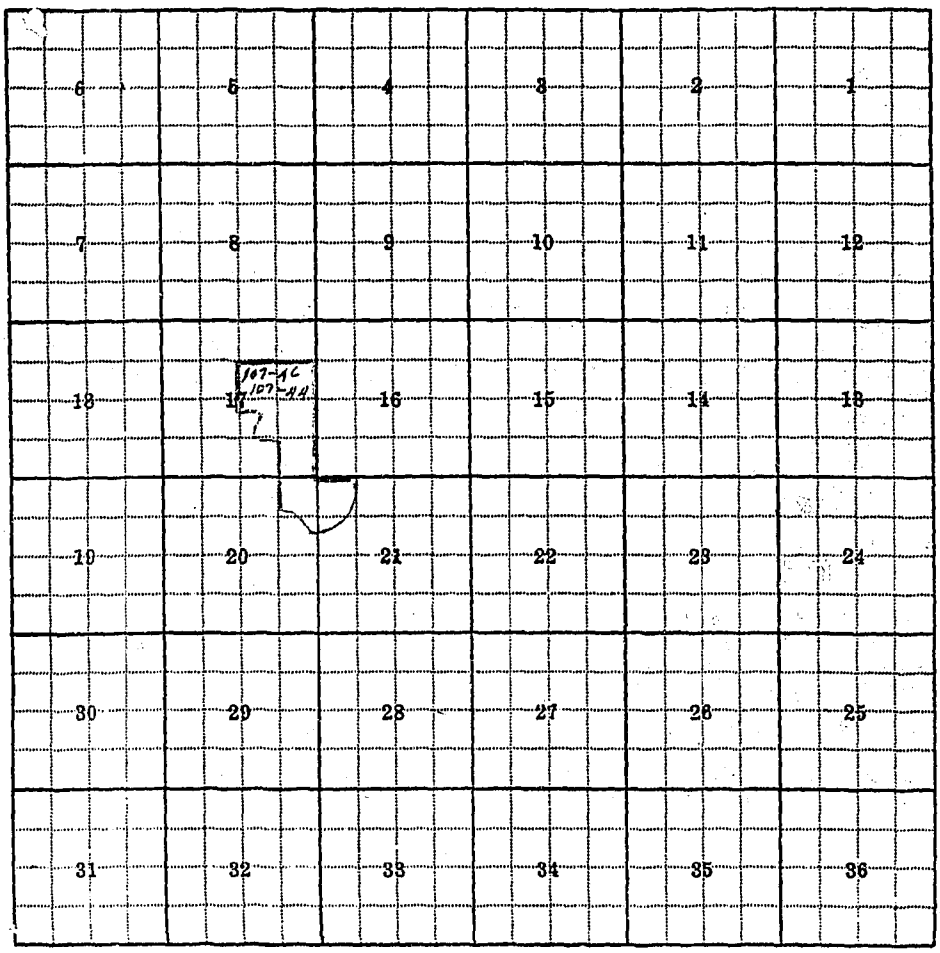

Land Ownership.....

F-1-A

County ROOSEVELT

T 28N R 55E Plat No. 55

Farm Checked: Date 10-1-70

MONTANA WATER RESOURCES BOARD

Water Resources Survey

Photo No. 5HH 26

5HH-19

By JIM

Legal Land Owner HOWARD & LEWIS COBBS Address CULBERTSON

Operator SAME Address

Water is delivered by:— (1.) Private System; 2. Ditch Company; 3. State Project; 4. Federal Project; 5. Irrigation District

App. No. Decree No.	NAME OF APPROPRIATOR TO WHOM DECREED	NAME OF STREAM	Date App. Date Priority	Miner's Inches	In Use	NAME OF DITCH (Water Delivered By)	No.	R/F	Present Irr. Acres	Irrigable Acres
USE	HOWARD & LEWIS COBBS	MISSOURI RIVER	1960	1000	I	COBBS PUMP & PIPE	1	R1	*	~~7~~ 16
POD	NESE SEC. 34					LINE				
USE *	HOWARD & LEWIS COBBS	UNNAMED DRAINAGE	1960	ALL UNAPP	I	COBBS DAM & DIKES	1	A2	15	
POD	NESENE SEC. 36	T28N-R55E								
		TRIB TO HAY CR. of	CROOKED CREEK							
USE	HOWARD & LEWIS COBBS	2 WELLS	1945	15	S	NENE SEC. 36				

NOTE: R—Denotes Regular Irrigation. F—Flood Irrigation.

Adequate Supply: Yes..... No ..... Explain.....

Remarks

COBBS HAS NOT PUMPED FOR 5 YEARS

* 8 ACREAGE NOT SHOWN ON IRR SUMMARY

* NOTE - USE RIGHT FOR 15 ACRES IN THIS TOWNSHIP IS THE SAME USE RIGHT IN 28N-56E (18 ACRES IN SEC. 30

River Basin MISSOURI

Also in:								
Plat No. 56	Twp. 28N	Rge. 56E	Plat No. 70	Twp. 27N	Rge. 56E	Plat No.	Twp.	Rge.
Plat No. 69	Twp. 27N	Rge. 55E	Plat No.	Twp.	Rge.	Plat No.	Twp.	Rge.

Information From:

HOWARD COBBS



Land Ownership.....

F-1-A

County ROOSEVELT

T. 28N R. 55E Plat No. 55

Farm Checked: Date 10-1-70

MONTANA WATER RESOURCES BOARD
Water Resources Survey

Photo No. 5HA-66, 5HA-68
5HA-86, 5HA-88

By JIM

Legal Land Owner JEAN M. & LEO O'CONNOR Address CULBERTSON

Operator SAME Address

Water is delivered by:— 1. Private System; 2. Ditch Company; 3. State Project; 4. Federal Project; 5. Irrigation District

App. No. Decree No.	NAME OF APPROPRIATOR TO WHOM DECREED	NAME OF STREAM	Date App. Date Priority	Miner's Inches	In Use	NAME OF DITCH (Water Delivered By)	No.	R/F	Present Irr. Acres	Irrigable Acres
107-10 W.R. POD	J. WILBUR GIBBS	BIG MUDDY CREEK	6-25-1950	ALL UNAPP.	NO PE					
107-12 W.R. POD	J. WILBUR GIBBS	SMOKE CREEK	6-25-1950	ALL UNAPP.	NO PE					
7-36 W.R.E. POD	DELMAR S. CORNELL	SCOTTS CREEK	12-31-1901	800	NO E					
USE POD. NENE SEC. 7	LEO O'CONNOR	O'CONNOR COULEE	1950	ALL	I/S	O'CONNOR DIKES	1	R	40	

NOTE: R—Denotes Regular Irrigation. F—Flood Irrigation.

Adequate Supply: Yes..... No..... Explain.....

Remarks

VERY POOR SOIL A LOT OF ALKALI

River Basin MISSOURI

Also in: Plat No. Twp. Rge.	Plat No. Twp. Rge.	Plat No. Twp. Rge.
Plat No. Twp. Rge.	Plat No. Twp. Rge.	Plat No. Twp. Rge.

Information From:
LEO O'CONNOR

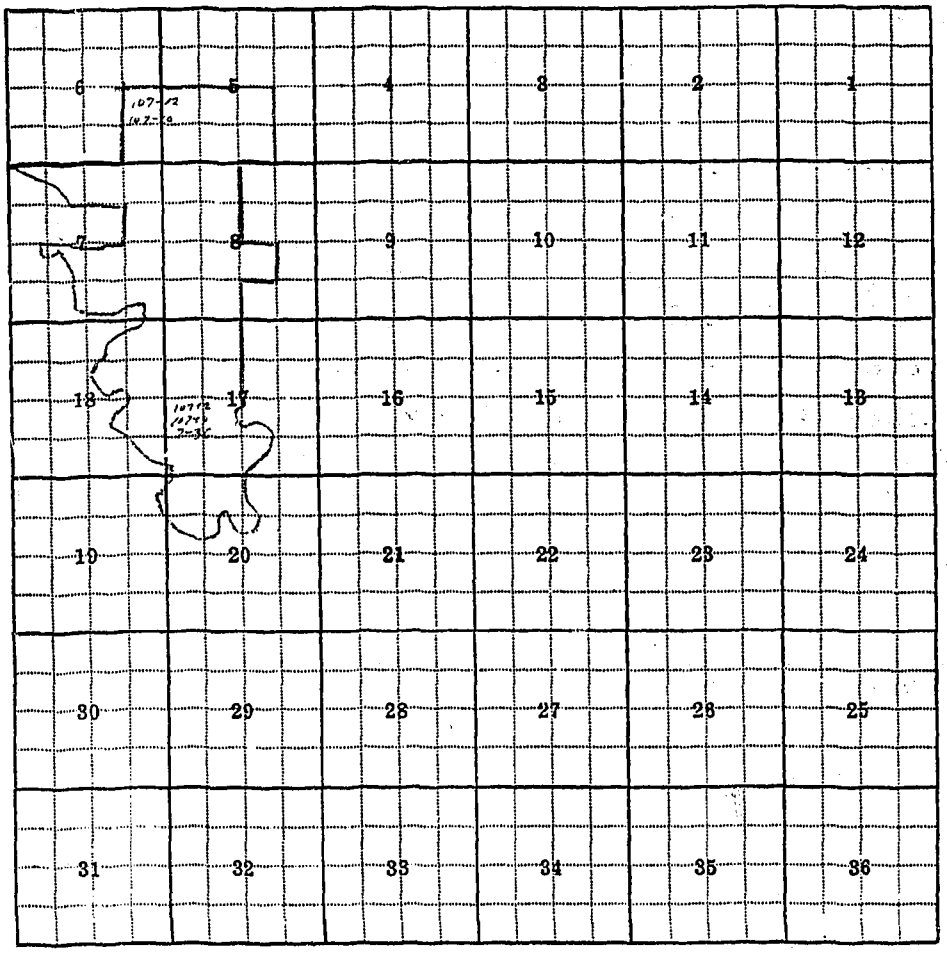

Land Ownership.....

.....

.....

F-1-A

County ROOSEVELT

T 28N R 55E Plat No. 53

Farm Checked: Date 12-8-70

MONTANA WATER RESOURCES BOARD

Water Resources Survey

Photo No. 5HH-70

By JIM

Legal Land Owner BERLINGTON NORTHERN R.R. Address

Operator NONE Address

Water is delivered by:— 1. Private System; 2. Ditch Company; 3. State Project; 4. Federal Project; 5. Irrigation District

App. No. Decree No.	NAME OF APPROPRIATOR TO WHOM DECREED	NAME OF STREAM	Date App. Date Priority	Miner's Inches	In Use	NAME OF DITCH (Water Delivered By)	No.	R/F	Present Irr. Acres	Irrigable Acres
91-168	GREAT NORTHERN ~~ST PAUL~~	MISSOURI RIVER	7-10-1877	20	NO					
TMI	MILING & MANITOBA RR									
POD.	NE¼ NE¼ SEC-33									

NOTE: R—Denotes Regular Irrigation. ood Irrigation.

Adequate Supply: Yes..... No..... Explain.....

Remarks

FILED FOR RAIL ROAD USE ONLY

River Basin MISSOURI

Also in: Plat No.	Twp.	Rge.	Plat No.	Twp.	Rge.	Plat No.	Twp.	Rge.
Plat No.	Twp.	Rge.	Plat No.	Twp.	Rge.	Plat No.	Twp.	Rge.

Information From:

FIELD SURVEY

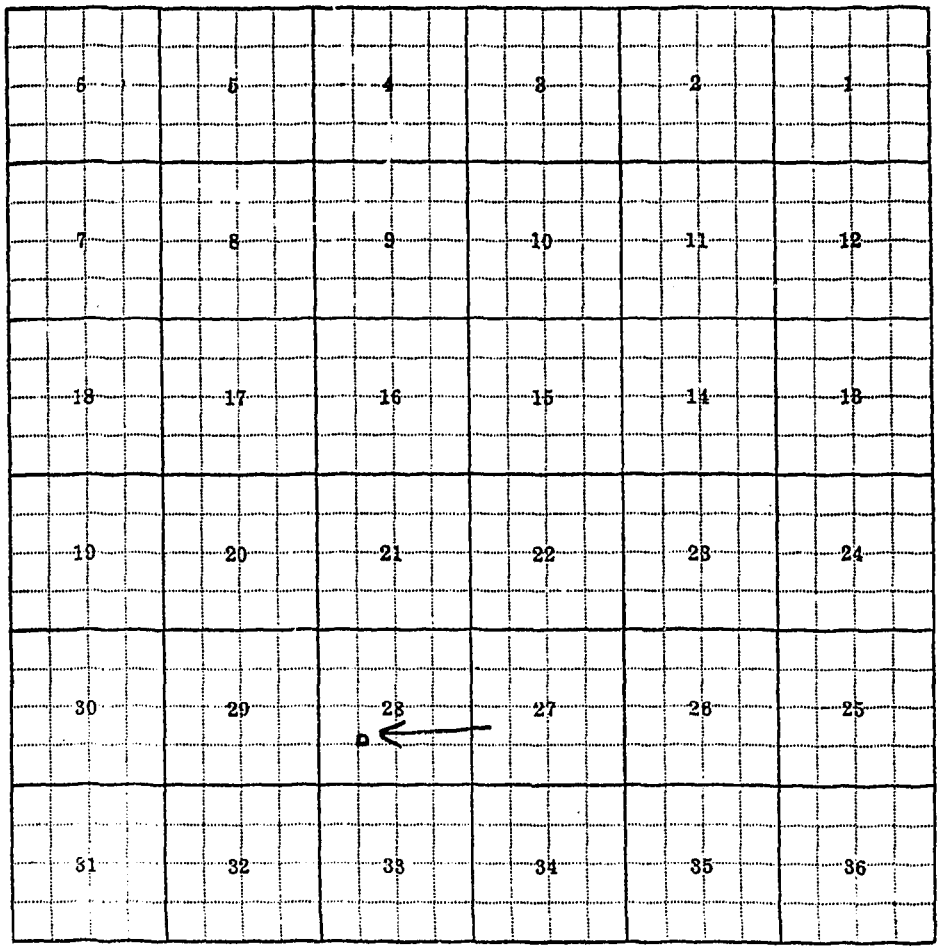

Land Ownership .....

F-1-A

County: ROOSEVELT

T. 28N R. 55E Plat No. 55

Farm Checked: Date 10-1-70

MONTANA WATER RESOURCES BOARD

Water Resources Survey

Photo No. 5HH-66

By: JIM

Legal Land Owner: JEAN M. & NAREY O'CONNOR Address: CULBERTSON

Operator: LEO O'CONNOR Address: CULBERTSON

Water is delivered by:— 1. Private System; 2. Ditch Company; 3. State Project; 4. Federal Project; 5. Irrigation District

App. No. Decree No.	NAME OF APPROPRIATOR TO WHOM DECREED	NAME OF STREAM	Date App. Date Priority	Miner's Inches	In Use	NAME OF DITCH (Water Delivered By)	No.	R/F	Present Irr. Acres	Irrigable Acres
107-10	J. WILBUR GIBBS	BIG MURRAY CREEK	6-25-1952	ALL UNAPP	NOE					
WR PDA										

NOTE: R—Denotes Regular Irrigation. F—Flood Irrigation.

Adequate Supply: Yes..... No..... Explain.....

Remarks.....

River Basin: MISSOURI

Also in: Plat No. Twp. Rge.	Plat No. Twp. Rge.	Plat No. Twp. Rge.
Plat No. Twp. Rge.	Plat No. Twp. Rge.	Plat No. Twp. Rge.

Information From: LEO O'CONNOR

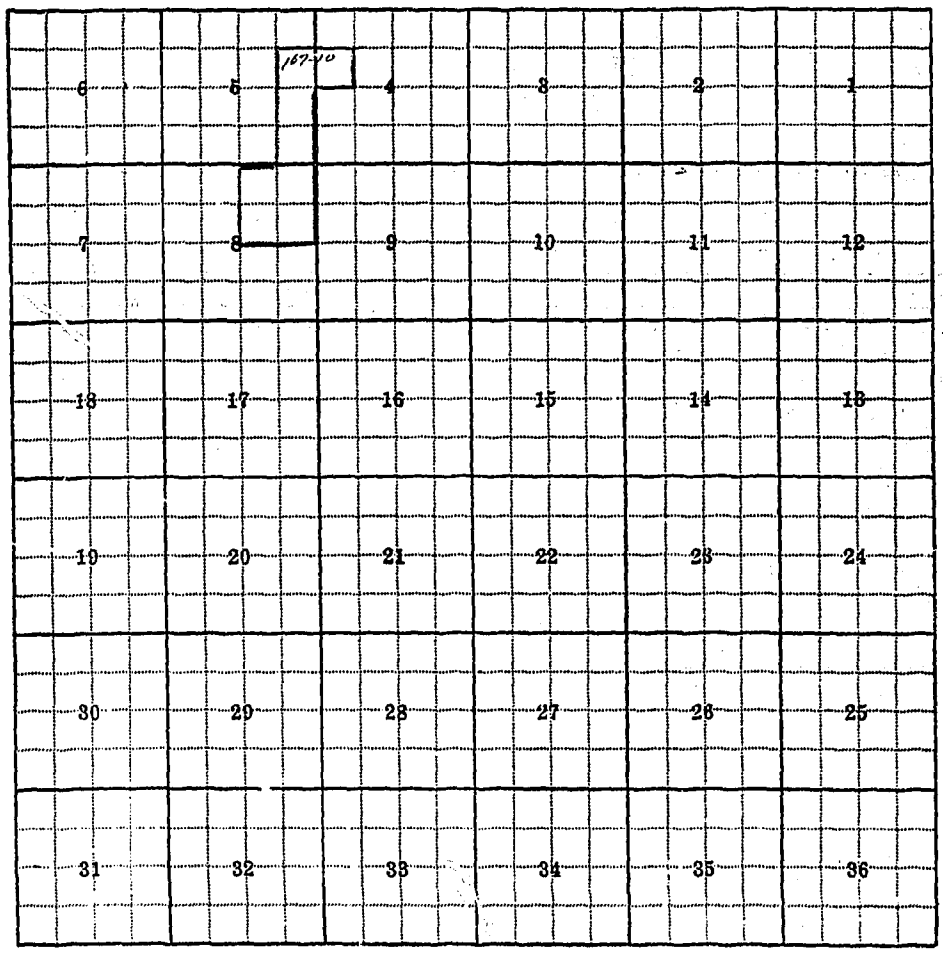

Land Ownership.....

.....

.....

F-1-A

County ROOSEVELT

T. 28N R. 55E Plat No. 55

Farm Checked: Date 9-30-70

MONTANA WATER RESOURCES BOARD
Water Resources Survey

Photo No. 5HA-70, 5HA-68

By JIM

Legal Land Owner C/O ROBERT E. & LOIS M. OLSON Address COLBERTSON

Operator SAME Address

Water is delivered by:— 1. Private System; 2. Ditch Company; 3. State Project; 4. Federal Project; 5. Irrigation District

App. No. Decree No.	NAME OF APPROPRIATOR TO WHOM DECREED	NAME OF STREAM	Date App. Date Priority	Miner's Inches	In Use	NAME OF DITCH (Water Delivered By)	No.	R/F	Present Irr. Acres	Irrigable Acres
107-46 WR POR	MARVIN V. & MAE OLSON	THE BIG MUDDY RIVER	9-22-1958	7600	NO					
107-44 WR.	MARVIN V. OLSON	BIG MUDDY RIVER	6-20-1958	1000	NO					

NOTE: R—Denotes Regular Irrigation. F—Flood Irrigation.

Adequate Supply: Yes..... No..... Explain.....

Remarks.....

River Basin MISSOURI

Also in: Plat No..... Twp..... Rge..... Plat No..... Twp..... Rge..... Plat No..... Twp..... Rge.....
Plat No..... Twp..... Rge..... Plat No..... Twp..... Rge..... Plat No..... Twp..... Rge.....

Information From:
CLIFFORD OLSON

6	5	4	3	2	1
7	8	9	10	11	12
18	17	16	15	14	13
19	20	21	22	23	24
30	29	28	27	26	25
31	32	33	34	35	36

Land Ownership.....

.....

.....

F-1-A

County: ROOSEVELT

T. 28N R. 55E Plat No. 65

Farm Checked: Date: 9-30-70

MONTANA WATER RESOURCES BOARD

Water Resources Survey

Photo No. 544-86

By: JIM

Legal Land Owner: INDIAN (ON RESERVATION) Address:

Operator: LEO O'CONNOR Address: CULBERTSON

Water is delivered by:— 1. Private System; 2. Ditch Company; 3. State Project; 4. Federal Project; 5. Irrigation District

App. No. Decree No.	NAME OF APPROPRIATOR TO WHOM DECREED	NAME OF STREAM	Date App. Date Priority	Miner's Inches	In Use	NAME OF DITCH (Water Delivered By)	No.	R/F	Present Irr. Acres	Irrigable Acres
7-36 MRL.	DELMAR S. CORNELL	SCOTTS CREEK	12-31-1901	800	NO.					
USE	LEO O'CONNOR	O'CONNOR COULEE	1950	ALL	I	O'CONNOR DIKES	1	R2	2	
		IRRIGATION	IN NW 4		SEC	7				

NOTE: R—Denotes Regular Irrigation. F—Flood Irrigation.

Adequate Supply: Yes..... No..... Explain.....

Remarks.....

River Basin: MISSOURI

Also in: Plat No. Twp. Rge.	Plat No. Twp. Rge.	Plat No. Twp. Rge.
Plat No. Twp. Rge.	Plat No. Twp. Rge.	Plat No. Twp. Rge.

Information From: LEO O'CONNOR

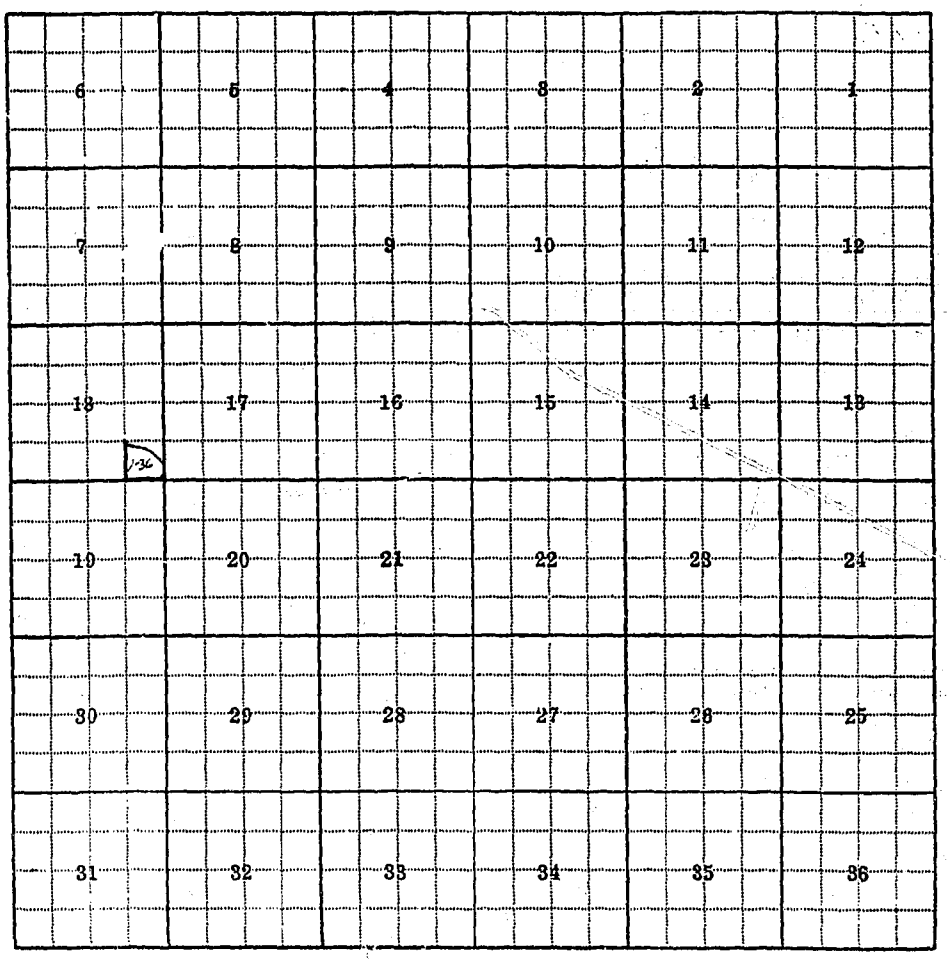

Land Ownership

F-1-A

County ROOSEVELT

T 28N R 56E Plat No. 55

Farm Checked: Date 9-30-70

MONTANA WATER RESOURCES BOARD
Water Resources Survey

Photo No. 5HH-88

By J. IM

Legal Land Owner DANIEL & GLADYS M. TIETZ Address CULBERTSON

Operator SAME Address

Water is delivered by:— 1. Private System; 2. Ditch Company; 3. State Project; 4. Federal Project; 5. Irrigation District

App. No. Decree No.	NAME OF APPROPRIATOR TO WHOM DECREED	NAME OF STREAM	Date App. Date Priority	Miner's Inches	In Use	NAME OF DITCH (Water Delivered By)	No.	R/F	Present Irr. Acres	Irrigable Acres
*102-8	DANIEL TIETZ	BIG MUDDY CREEK	6-X-1950	800	NO					
NRE POD	NWNE SEC. 33 - T29N-R56E									
* 7-119	JOHN HIGGINS	THE BIG MUDDY CREEK	7-1-1903	1000	NO R					
NRE POD	NWNE SEC. 6									
* 7-118	FRANCIS DENNY	BIG MUDDY CREEK	7-20-1903	1000	NO R					
NRE POD	NWNE SEC. 6									

NOTE: R—Denotes Regular Irrigation. F—Flood Irrigation.

Adequate Supply: Yes ..... No..... Explain.....

Remarks.....

* TIETZ IS USING BIG MUDDY WATER IN T 29N-R56E

River Basin MISSOURI

Also in: Plat No. 40 Twp. 29N Rge. 56E	Plat No. ..... Twp. ..... Rge.	Plat No. ..... Twp. ..... Rge. .....
Plat No. ..... Twp. ..... Rge.	Plat No. ..... Twp. ..... Rge.	Plat No. ..... Twp. ..... Rge. .....

Information From:
DANIEL TIETZ

6 107-8 7-116	5	4	3	2	1
7	8	9	10	11	12
18	17	16	15	14	13
19	20	21	22	23	24
30	29	28	27	26	25
31	32	33	34	35	36

Land Ownership.....

F-1-A

County: ROOSEVELT

T. 28N R. 55E Plat No. 55

Farm Checked: Date: 9-30-70

MONTANA WATER RESOURCES BOARD
Water Resources Survey

Photo No. 5HA-88, 5HA-66

By: JIM

Legal Land Owner: ANKER M. & OLGA SPAABECK

Address: E. ALBERTSON

Operator: SAME

Address:

Water is delivered by:— 1. Private System; 2. Ditch Company; 3. State Project; 4. Federal Project; 5. Irrigation District

App. No. Decree No.	NAME OF APPROPRIATOR TO WHOM DECREED	NAME OF STREAM	Date App. Date Priority	Miner's Inches	In Use	NAME OF DITCH (Water Delivered By)	No.	R/F	Present Irr. Acres	Irrigable Acres
* 7-115 MRE	JOHN HIGGINS	THE BIG MUDDY CREEK	7-1-1903	1000	NO BE					
107-12 P.U.D.	J. WILBUR GIBBS	SMOKE CREEK	6-25-1950	ALL UNAPP.	NO BE					
* 107-10 WR POD	J. WILBUR GIBBS	BIG MUDDY CREEK	6-25-1950	ALL UNAPP.	NO BE					
* 7-118 MRE	FRANCIS DENNY	BIG MUDDY CREEK	7-20-1902	1000	NO BE					

NOTE: R—Denotes Regular Irrigation. F—Flood Irrigation.

Adequate Supply: Yes..... No..... Explain.....

Remarks.....

* SPAABECK IS USING BIG MUDDY WATER IN T 29N-R 54E

River Basin: MISSOURI

Also in: Plat No. 40 Twp. 29N Rge. 54E	Plat No. ..... Twp. ..... Rge.	Plat No. ..... Twp. ..... Rge. .....
Plat No. ..... Twp. ..... Rge.	Plat No. ..... Twp. ..... Rge.	Plat No. ..... Twp. ..... Rge. .....

Information From: ANKER SPAABECK

6	5	4	3	2	1
7	8	9	10	11	12
18	17	16	15	14	13
19	20	21	22	23	24
30	29	28	27	26	25
31	32	33	34	35	36

Land Ownership.....

60

P-1-A

County ROOSEVELT

T 27 N R 46 E Plat No. 60

Farm Checked: Date 9-29-70

MONTANA WATER RESOURCES BOARD
Water Resources Survey

Photo No. 6HH-35, 1HH-167, 1HH-175

By T. J. REYNOLDS

Legal Land Owner ALFRED N. DIGHAM'S Address RICHLAND

Operator SAME Address

Water is delivered by:— 1. Private System; 2. Ditch Company; 3. State Project; (4.) Federal Project; 5. Irrigation District

App. No. Decree No.	NAME OF APPROPRIATOR TO WHOM DECREED	NAME OF STREAM	Date App. Date Priority	Miner's Inches	In Use	NAME OF DITCH (Water Delivered By)	No.	R/F	Present Irr. Acres	Irrigable Acres
SEE BELOW	~~ALFRED N. DIGHAM~~ B.I.A.	MISSOURI			1	LAT NO # 5	4	R1	192	
						L-43-M-36, L-43-M				
						L-42-M-19,				
						L-43-M-38				

NOTE: R—Denotes Regular Irrigation. F—Flood Irrigation.

Adequate Supply: Yes ..... No ..... Explain .....

Remarks FORT PECK IRR PROJ.

LAND DESC		ASS. AC.	
SW NE	SEC 26	34.6	27
SW SE	" 29	35.3	31
SW SE	" 32	35.5	27
NE SE	" 32	37.5	32
SE SE	" 32	37.9	37
NE SW	" 25	35.5	32

River Basin MISSOURI

Also in: Plat No.	Twp.	Rge.	Plat No.	Twp.	Rge.	Plat No.	Twp.	Rge.
Plat No.	Twp.	Rge.	Plat No.	Twp.	Rge.	Plat No.	Twp.	Rge.

Information From: ALFRED DIGHAM

60



Land Ownership .....

.....

.....

F-1-A

County ROOSEVELT

Farm Checked: Date 9-27-70

By T.J. REYNOLDS

STATE OF MONTANA
WATER CONSERVATION BOARD
Water Resources Survey

T 27 N R 46 E Plat No. 60

Photo No. 6HH-35, 6HH-47

Legal Land Owner LELAND & JOHN WARMBROD, JR. Address WOLF POINT

Operator SAME Address

Water is delivered by:— 1. Private System; 2. Ditch Company; 3. State Project; (4) Federal Project; 5. Irrigation District

App. No. Decree No.	NAME OF APPROPRIATOR TO WHOM DECREED	NAME OF STREAM	Date App. Date Priority	Miner's Inches	In Use	NAME OF DITCH (Water Delivered By)	No.	R/F	Present Irr. Acres	Irrigable Acres
SEE BELOW	~~LELAND J JOHN WARMBROD, JR.~~ B.I.A.	MISSOURI			1	LAT. NO #5 L-42-M-55-5	4	R1	16	

NOTE: R—Denotes Regular Irrigation. F—Flood Irrigation.

Adequate Supply: Yes..... No..... Explain

Remarks FORT PECK IRR. PROJ.

LAND DESC		ASS NO.	
NE NE	SEC. 25	17.2	16

River Basin MISSOURI

Also in: Plat No.	Twp.	Rge.	Plat No.	Twp.	Rge.	Plat No.	Twp.	Rge.
Plat No.	Twp.	Rge.	Plat No.	Twp.	Rge.	Plat No.	Twp.	Rge.

Information From: FIELD SURVEY

6	5	4	3	2	1
7	8	9	10	11	12
18	17	16	15	14	13
19	20	21	22	23	24
30	29	28	27	26	25
31	32	33	34	35	36

Land Ownership

21-A

County ROOSEVELT

T 27 N R 46 E Plat No. 60

Farm Checked: Date 9-28-70

MONTANA WATER RESOURCES BOARD

Water Resources Survey

Photo No. 6HH-35

By T.J. REYNOLDS

Legal Land Owner LESLIE E. & IRENE S. DRAPER Address WOLF POINT

Operator SAME Address

Water is delivered by:— 1. Private System; 2. Ditch Company; 3. State Project; (4) Federal Project; 5. Irrigation District

App. No. Decree No.	NAME OF APPROPRIATOR TO WHOM DECREED	NAME OF STREAM	Date App. Date Priority	Miner's Inches	In Use	NAME OF DITCH (Water Delivered By)	No.	R/F	Present Irr. Acres	Irrigable Acres
SEE BELOW	~~LESLIE E. & IRENE S. DRAPER~~	MISSOURI			1	LAT. NO # 5	4	R1	74	
	B.I.A.					L-43-M				
						L-43-M-38				

NOTE: R—Denotes Regular Irrigation. F—Flood Irrigation.

Adequate Supply: Yes..... No..... Explain.....

Remarks FORT PECK IRR. PROJ.

	LAND DESC.		ASS. AC.	
✓	SW NW	SEC. 25	37.0	36
✓	NW NW	" 25	37.9	38

River Basin MISSOURI

Also in: Plat No.	Twp.	Rge.	Plat No.	Twp.	Rge.	Plat No.	Twp.	Rge.
Plat No.	Twp.	Rge.	Plat No.	Twp.	Rge.	Plat No.	Twp.	Rge.

Information From: FIELD SURVEY

6	5	4	3	2	1
7	8	9	10	11	12
18	17	16	15	14	13
19	20	21	22	23	24
30	29	28	27	26	25
31	32	33	34	35	36

Land Ownership.....

.....

.....

F-3-A

County ROOSEVELT

T 27N R 46E Plat No. 60

Farm Checked: Date 9-29-70

MONTANA WATER RESOURCES BOARD
Water Resources Survey

Photo No. 6HH-43, 6HH-35
1HH-167

By T.J. REYNOLDS

Legal Land Owner A.H. JOHNSON Address WOLF POINT

Operator SAME Address

Water is delivered by:— 1. Private System; 2. Ditch Company; 3. State Project; (4) Federal Project; 5. Irrigation District

App. No. Decree No.	NAME OF APPROPRIATOR TO WHOM DECREED	NAME OF STREAM	Date App. Date Priority	Miner's Inches	In Use	NAME OF DITCH (Water Delivered By)	No.	R/F	Present Irr. Acres	Irrigable Acres
SEE BELOW	~~A.H. JOHNSON~~	MISSOURI			1	CAT. NO. 5	4	R1	194	
	B I A					L-42-M-7-3				
						L-42-M-48-4				
						L-43-M-36				

NOTE: R—Denotes Regular Irrigation. F—Flood Irrigation.

Adequate Supply: Yes..... No..... Explain.....

Remarks FORT PECK IRR PROJ.

	LAND DESC		ASS AC	
✓	NE SE	SEC 31	31.3	40 ac
✓	SE NE	" 31	36.7	40 ac
✓	SW SW	" 25	37.90	40
✓	SE SE	" 26	35.80	39
✓	SW SE	" 26	26.6	39

River Basin MISSOURI

Also in: Plat No. Twp. Rge.	Plat No. Twp. Rge.	Plat No. Twp. Rge.
Plat No. Twp. Rge.	Plat No. Twp. Rge.	Plat No. Twp. Rge.

Information From: FIELD SURVEY

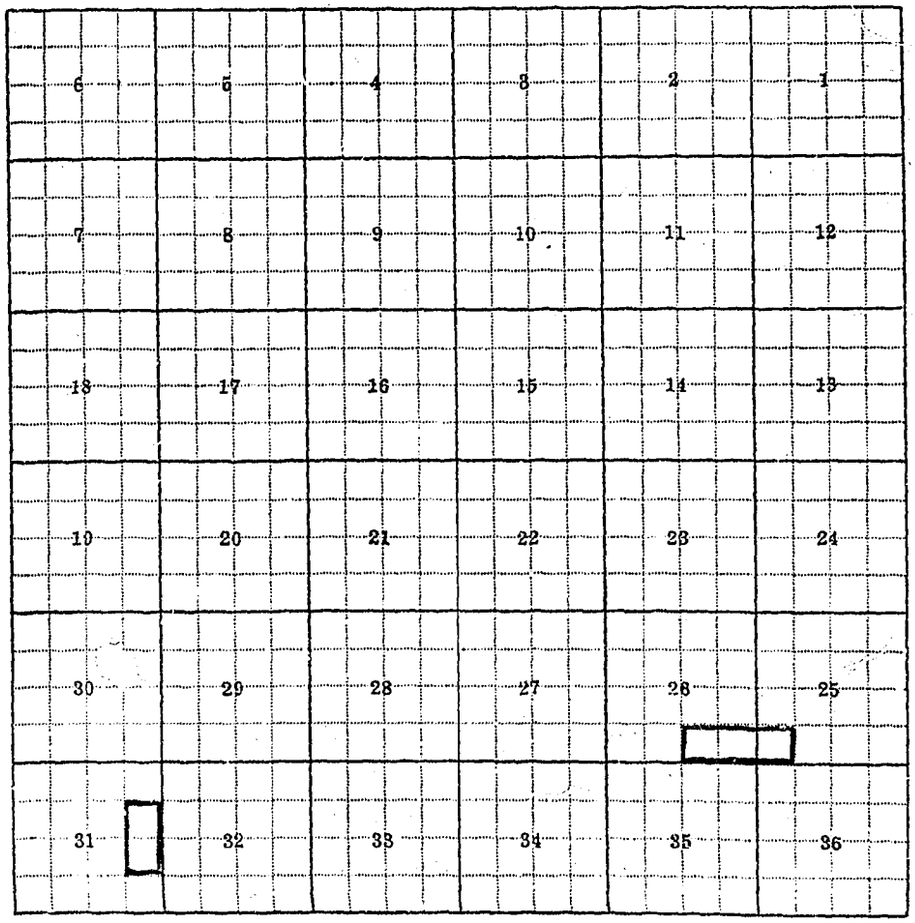

Land Ownership .....

.....

.....

TOTAL ACRES

E-1-A

County ROOSEVELT

Farm Checked: Date 9-28-70

By T.J. REYNOLDS

STATE OF MONTANA
WATER CONSERVATION BOARD
Water Resources Survey

T 27N R 46E Plat No. 60

Photo No. 6HH-35

Legal Land Owner LELAND C & DOROTHY E WARMBROD Address WOLF POINT

Operator SAME Address

Water is delivered by:— 1. Private System; 2. Ditch Company; 3. State Project; (4.) Federal Project; 5. Irrigation District

App. No. Decree No.	NAME OF APPROPRIATOR TO WHOM DECREED	NAME OF STREAM	Date App. Date Priority	Miner's Inches	In Use	NAME OF DITCH (Water Delivered By)	No.	R/F	Present Irr. Acres	Irrigable Acres
SEE BELOW	~~LELAND C. & DOROTHY E. WARMBROD~~ B.I.A.	MISSOURI			1	LAT NO # 5 L-42-M-48	4	RI	35	

NOTE: R—Denotes Regular Irrigation. F—Flood Irrigation.

Adequate Supply: Yes..... No..... Explain.....

Remarks.....

FORT PECK IRR PROJ.

LAND DESC		ASS. AC.	
NE SE	SEC 25	34.90	35

River Basin MISSOURI

Also in: Plat No..... Twp..... Rge.....	Plat No..... Twp..... Rge.....	Plat No..... Twp..... Rge.....
Plat No..... Twp..... Rge.....	Plat No..... Twp..... Rge.....	Plat No..... Twp..... Rge.....

Information From: FIELD SURVEY

6	5	4	3	2	1
7	8	9	10	11	12
18	17	16	15	14	13
19	20	21	22	23	24
30	29	28	27	26	25
31	32	33	34	35	36

Land Ownership.....

F-1-A

County ROOSEVELT

Farm Checked: Date 9-30-70

By T.J. REYNOLDS

STATE OF MONTANA
WATER CONSERVATION BOARD
Water Resources Survey

T 27 N R 46 E Plat No. 60

Photo No. 6HH-35, 1HH-167

Legal Land Owner HERMAN & KATHARINA WIENS Address WOLF POINT

Operator SAME Address

Water is delivered by:— 1. Private System; 2. Ditch Company; 3. State Project; (4.) Federal Project; 5. Irrigation District

App. No. Decree No.	NAME OF APPROPRIATOR TO WHOM DECREED	NAME OF STREAM	Date App. Date Priority	Miner's Inches	In Use	NAME OF DITCH (Water Delivered By)	No.	R/F	Present Irr. Acres	Irrigable Acres
SEE BELOW	~~HERMAN & KATHARINA~~ WIENS	MISSOURI			1	LAT. NO#5	4	R	108	
	B.I.A.					L-42-M-48				
						L-43-M				
						L-43-M-38				
						L-43-M-36				

NOTE: R—Denotes Regular Irrigation. F—Flood Irrigation.

Adequate Supply: Yes..... No..... Explain.....

Remarks FORT PECK IRR. PROJ

	LAND DESC		ASS AC	
✓	W½ NE NW	SEC 25	12.6	
✓	SE NW	" 25	31.5	
✓	NW NE	" 36	35.4	27
✓	W½ NW SE } BOTH	" 26	23.8	27
	SE NW SE }	" 26	[redacted]	

River Basin MISSOURI

Also in: Plat No.	Twp.	Rge.	Plat No.	Twp.	Rge.	Plat No.	Twp.	Rge.
Plat No.	Twp.	Rge.	Plat No.	Twp.	Rge.	Plat No.	Twp.	Rge.

Information From: FIELD SURVEY

6	5	4	3	2	1
7	8	9	10	11	12
18	17	16	15	14	13
19	20	21	22	23	24
30	29	28	27	26	25
31	32	33	34	35	36

Land Ownership.....

F-1-A

County ROOSEVELT

T 27 N R 46 E Plat No. 60

Farm Checked: Date 10-13-70

MONTANA WATER RESOURCES BOARD

Water Resources Survey

Photo No. 1 HH-175

By T. J. REYNOLDS

Legal Land Owner HEIRS OF RATTLING DRESS Address ?

Operator ? Address

Water is delivered by:— 1. Private System; 2. Ditch Company; 3. State Project; (4) Federal Project; 5. Irrigation District

App. No. Decree No.	NAME OF APPROPRIATOR TO WHOM DECREED	NAME OF STREAM	Date App. Date Priority	Miner's Inches	In Use	NAME OF DITCH (Water Delivered By)	No.	R/F	Present Irr. Acres	Irrigable Acres
SEE BELOW	B. I. A.	MISSOURI		1		LAT NO. #5	4	R1	72	
						L-42-M-7				
						L-42-M-8-7				

NOTE: R—Denotes Regular Irrigation. F—Flood Irrigation.

Adequate Supply: Yes ..... No ..... Explain .....

Remarks .....

* THIS LAND IS NOT ASS. BUT *
* THE USE PROJECT WATER TO IRR. *
* SAID LAND *

LAND DESC			ASS. AC.	
SE NW 1644	SEC	32	40.0	37
NE NW 1646	"	32	35.0	33

River Basin MISSOURI

Also in: Plat No. ..... Twp. ..... Rge.	Plat No. ..... Twp. ..... Rge.	Plat No. ..... Twp. ..... Rge. .....
Plat No. ..... Twp. ..... Rge.	Plat No. ..... Twp. ..... Rge.	Plat No. ..... Twp. ..... Rge. .....

Information From:

FIELD SURVEY

6	5	4	3	2	1
7	8	9	10	11	12
18	17	16	15	14	13
19	20	21	22	23	24
30	29	28	27	26	25
31	32	33	34	35	36

Land Ownership.....

F-1-A

County ROOSEVELT

T 27 N R 46 E Plat No. 60

Farm Checked: Date 9-27-70

MONTANA WATER RESOURCES BOARD

Water Resources Survey

Photo No. 6HH-35, 6HH-31, 1HH-163, 1HH-167

By T. J. REYNOLDS

Legal Land Owner KENNETH & WILMA HUSO Address WOLF POINT

Operator SAME Address

Water is delivered by:— 1. Private System; 2. Ditch Company; 3. State Project; (4) Federal Project; 5. Irrigation District

App. No. Decree No.	NAME OF APPROPRIATOR TO WHOM DECREED	NAME OF STREAM	Date App. Date Priority	Miner's Inches	In Use	NAME OF DITCH (Water Delivered By)	No.	R/F	Present Irr. Acres	Irrigable Acres
SEE BELOW	~~KENNETH & WILMA HUSO~~	MISSOURI			1	LAT - NO# 5	4	R1	37	
	B.I.A.					L-42-M				

NOTE: R—Denotes Regular Irrigation. F—Flood Irrigation.

Adequate Supply: Yes..... No..... Explain.....

Remarks.....

LAND DESC			ASS. AC	
✓ SE SW	SEC 36		33.5	37

River Basin MISSOURI

Also in: Plat No.	Twp.	Rge.	Plat No.	Twp.	Rge.	Plat No.	Twp.	Rge.
Plat No.	Twp.	Rge.	Plat No.	Twp.	Rge.	Plat No.	Twp.	Rge.

Information From: FIELD SURVEY

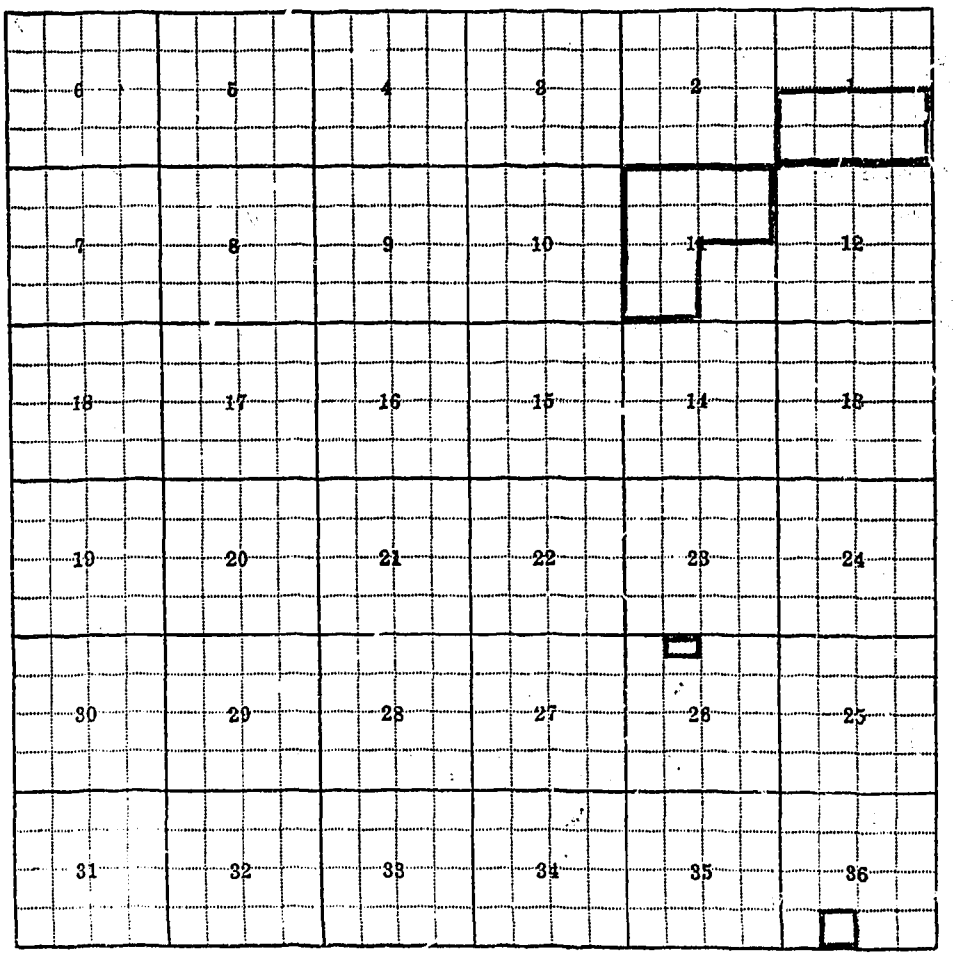

Land Ownership.....