F-1-A

County ROOSEVELT

T 29N R 54E Plat No. 90

Farm Checked: Date 10-16-70

MONTANA WATER RESOURCES BOARD
Water Resources Survey

Photo No. SHH-127

By B. F. Lynn

Legal Land Owner INDIAN

Address

Operator ALFRED MANNING

Address CULBERTSON, MONTANA

Water is delivered by:— (1) Private System; 2. Ditch Company; 3. State Project; 4. Federal Project; 5. Irrigation District

App. No. Decree No.	NAME OF APPROPRIATOR TO WHOM DECREED	NAME OF STREAM	Date App. Date Priority	Miner's Inches	In Use	NAME OF DITCH (Water Delivered By)	No.	R/F	Present Irr. Acres	Irrigable Acres
7-90	JOHN E. BOOTH P.O. SE SW SEC. 28, T29N-R54E	BIG MUDDY CREEK	1-13-02	100 C/F/S	I (P)	MANNING PUMP & DIKE	1	R1	66	
~~6-102 20-430~~	~~AN MANN~~	~~BIG MUDDY CREEK~~	~~12-27-1899~~	~~Conv. HP~~	~~140~~	NOT IN ROOSEVELT CO.				
~~6-102 22-429~~	~~AN MANN~~	~~[redacted]~~	~~12-28-1899~~	~~14000~~	~~M~~					
		~~BIG MUDDY CREEK~~								

NOTE: (R)—Denotes Regular Irrigation. F—Flood Irrigation.

Adequate Supply: Yes ..... No ..... Explain .....

Remarks

** These rights are in Sheridan County Book 91 Page 541 of M.J.

* THIS W.R. IS IN SHERIDAN CO. #91-542

River Basin MISSOURI

Also in: Plat No.	Twp.	Rge.	Plat No.	Twp.	Rge.	Plat No.	Twp.	Rge.
Plat No.	Twp.	Rge.	Plat No.	Twp.	Rge.	Plat No.	Twp.	Rge.

Information From:

IKE GOODSON (HIRED MAN)

6	5	4	3	2	1
7	8	9	10	11	12
18	17	16	15	14	13
19	20	21	22	23	24
30	29	28	27	26	25
31	32	33	34	35	36

Land Ownership .....

F-1-A

County ROOSEVELT

T 29N R 57E Plat No. 40

Farm Checked: Date 11-5-70

MONTANA WATER RESOURCES BOARD

Water Resources Survey

Photo No.

By JIM

Legal Land Owner U.S.A. MEDICINE & HOMESTEAD LAKES Address

Operator NATIONAL WILDLIFE & FISH REFUGE Address

Water is delivered by:— 1. Private System; 2. Ditch Company; 3. State Project; 4. Federal Project; 5. Irrigation District

App. No. Decree No.	NAME OF APPROPRIATOR TO WHOM DECREED	NAME OF STREAM	Date App. Date Priority	Miner's Inches	In Use	NAME OF DITCH (Water Delivered By)	No.	R/F	Present Irr. Acres	Irrigable Acres
8-38	U.S.A.	SMOKE CREEK	11-14-1913	1000	NO					
~~8-36~~	~~U.S.A.~~	~~BIG MUDDY CREEK~~	~~11-14-1913~~	~~30,000~~						
8-37	U.S.A.	BIG MUDDY CREEK	11-14-1913	30,000						

NOTE: R—Denotes Regular Irrigation. F—Flood Irrigation.

Adequate Supply: Yes..... No..... Explain.....

Remarks

THERE IS AN OLD SYSTEM OF DITCHES IN SOME OF THIS AREA ALONG THE BIG MUDDY RIVER BUT IN BY THE BUREAU OF INDIAN AFFAIRS & U.S. DEPT. OF AGRICULTURE IN THE TEENS BUT ARE NO LONGER USED. TO MUCH ALKALI IN THE SOIL FOR ONE THING.

River Basin MISSOURI

ALSO IN SHERIDAN COUNTY

Also in:								
Plat No. 26	Twp. 30N	Rge. 54E	Plat No.	Twp.	Rge.	Plat No.	Twp.	Rge.
Plat No. 27	Twp. 30N	Rge. 55E	Plat No.	Twp.	Rge.	Plat No.	Twp.	Rge.

Information From:

FIELD SURVEY

F-1-A

County ROOSEVELT

T 29N R 54E Plat No. A 6

Farm Checked: Date 11-5-70

MONTANA WATER RESOURCES BOARD

Water Resources Survey

Photo No. 5H470, 5H127

By JIM

Legal Land Owner JOHN M. NESSET

Address CULBERTSON

Operator SAME

Address

Water is delivered by:— 1. Private System; 2. Ditch Company; 3. State Project; 4. Federal Project; 5. Irrigation District

App. No. Decree No.	NAME OF APPROPRIATOR TO WHOM DECREED	NAME OF STREAM	Date App. Date Priority	Miner's Inches	In Use	NAME OF DITCH (Water Delivered By)	No.	R/P	Present Irr. Acres	Irrigable Acres
7-23	EZRA J. FULLER	FULLER COULEE	4-25-1901	400	NO IT					
POD	NWSE SEC. 27		NLD							

NOTE: R—Denotes Regular Irrigation. F—Flood Irrigation.

Adequate Supply: Yes..... No..... Explain.....

Remarks.....

River Basin MISSOURI

Also in: Plat No..... Twp..... Rge.....	Plat No..... Twp..... Rge.....	Plat No..... Twp..... Rge.....
Plat No..... Twp..... Rge.....	Plat No..... Twp..... Rge.....	Plat No..... Twp..... Rge.....

Information From:

FIELD SURVEY

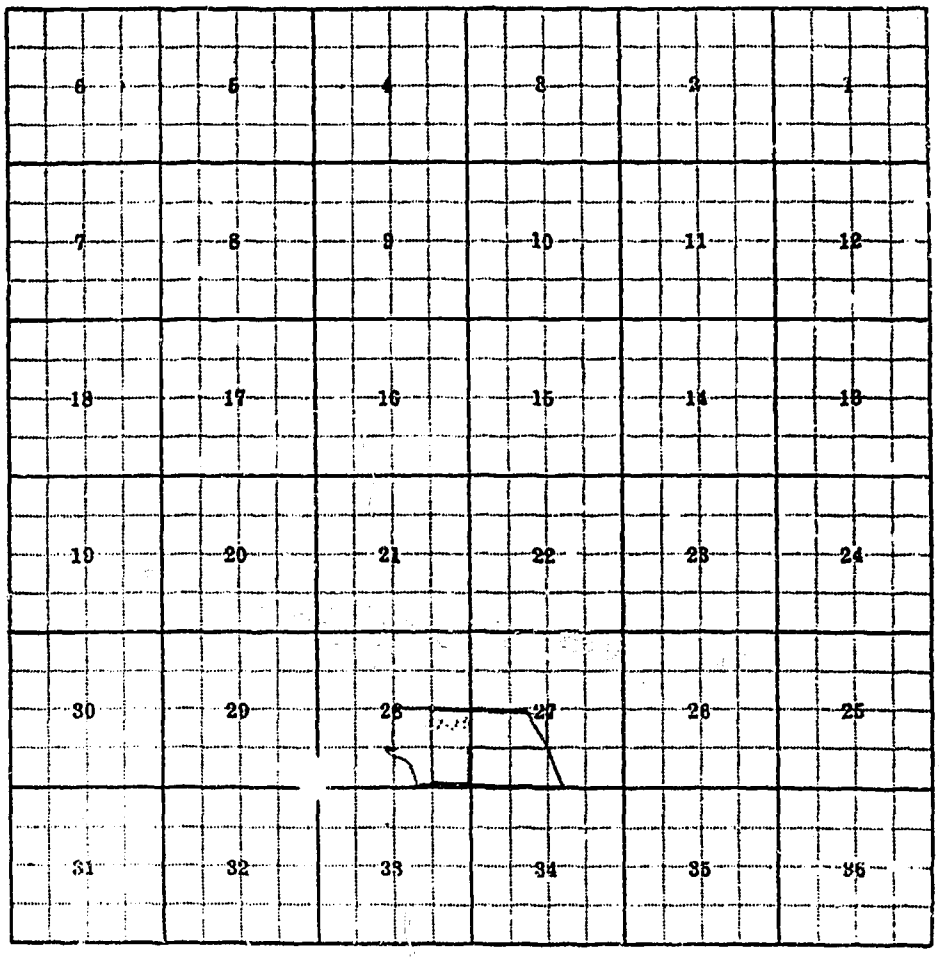

Land Ownership .....

.....

.....

F-1-A

County ROOSEVELT

T. 29N R. 54E Plat No. 40

Farm Checked: Date 10-16-70

MONTANA WATER RESOURCES BOARD
Water Resources Survey

Photo No. 5HH-92, 5HH-94

By B. F. Lynn

Legal Land Owner GOTTLIEB HEKKEL Address CULBERTSON

Operator SAME Address SAME

Water is delivered by:— 1. Private System, 2. Ditch Company; 3. State Project; 4. Federal Project; 5. Irrigation District

App. No. Decree No.	NAME OF APPROPRIATOR TO WHOM DECREED	NAME OF STREAM	Date App. Date Priority	Miner's Inches	In Use	NAME OF DITCH (Water Delivered By)	No.	R/F	Present Irr. Acres	Irrigable Acres
2-38	JAMES HELMER	SIED COULEE	1-13-02	50 c/fs	NO (A)					
	P.O.R. ADAMS DITCH	NO LAND DESCRIPTION								

NOTE: R—Denotes Regular Irrigation. F—Flood Irrigation.

Adequate Supply: Yes No Explain

Remarks

River Basin MISSOURI

Also in: Plat No. Twp. Rge.	Plat No. Twp. Rge.	Plat No. Twp. Rge.
Plat No. Twp. Rge.	Plat No. Twp. Rge.	Plat No. Twp. Rge.

Information From:

DAVID GOTTLIEB (SON)

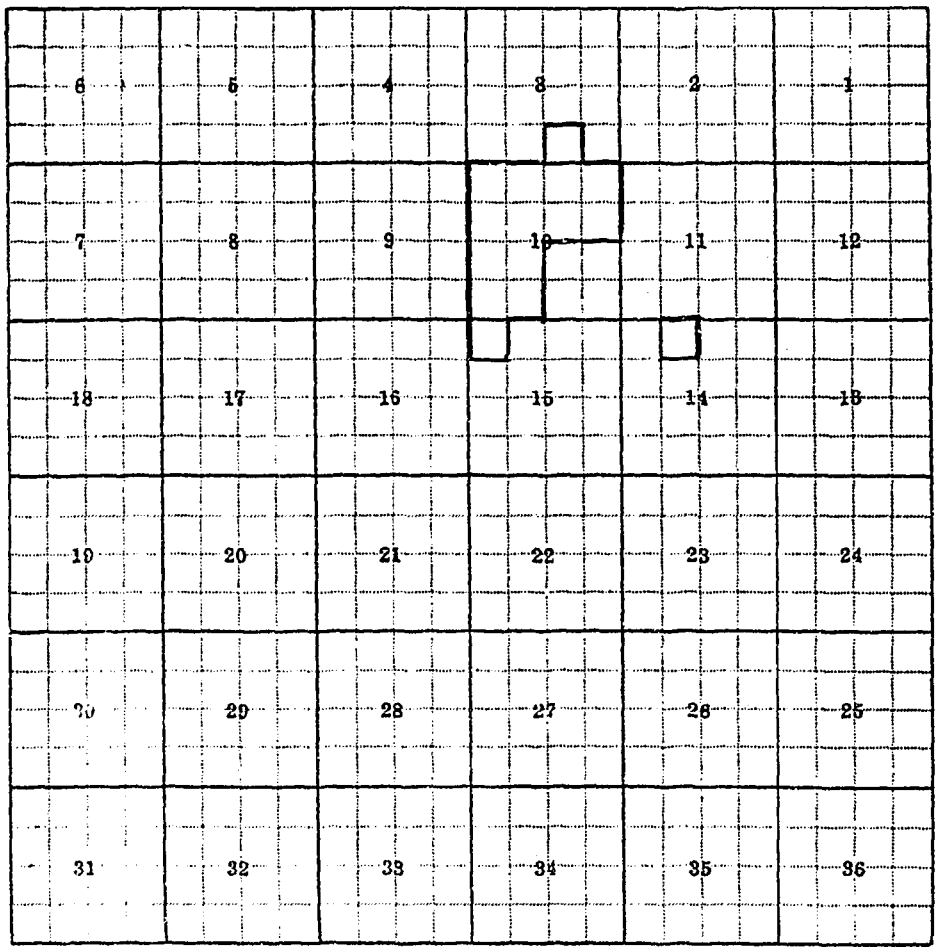

Land Ownership .....

F-1-A

County ROOSEVELT

T 29N R 54E Plat No 40

Farm Checked: Date 10-16-70

MONTANA WATER RESOURCES BOARD

Water Resources Survey

Photo No. 5HH-90 5HH-127

By B. Flynn

Legal Land Owner JOHN H. & SADIE E. KRALL Address CULBERTSON, MONT.

Operator SAME Address SAME

Water is delivered by:— 1. Private System; 2. Ditch Company; 3. State Project; 4. Federal Project; 5. Irrigation District

App. No. Decree No.	NAME OF APPROPRIATOR TO WHOM DECREED	NAME OF STREAM	Date App. Date Priority	Miner's Inches	In Use	NAME OF DITCH (Water Delivered By)	No.	R/F	Present Irr. Acres	Irrigable Acres
* 7-167	THOMAS SHIELDS	FULLER COULEE	3-12-06	5184	NO					
	P.O.D. - NE SW	SEC 27 - 29N - 54E		C/E/3	(B)					
~~92-71~~	~~EDGAR WILLIAMS~~	~~SPRING COULEE~~	~~6-21-02~~	~~54/c/s~~	~~(D)~~					
	~~P.O.D.~~									

NOTE: R—Denotes Regular Irrigation. F—Flood Irrigation.

Adequate Supply: Yes..... No..... Explain.....

Remarks

* 5184 CUBIC INCHES PER SECOND

River Basin MISSOURI

Also in: Plat No.	Twp.	Rge.	Plat No.	Twp.	Rge.	Plat No.	Twp.	Rge.
Plat No.	Twp.	Rge.	Plat No.	Twp.	Rge.	Plat No.	Twp.	Rge.

Information From:

FIELD SURVEY

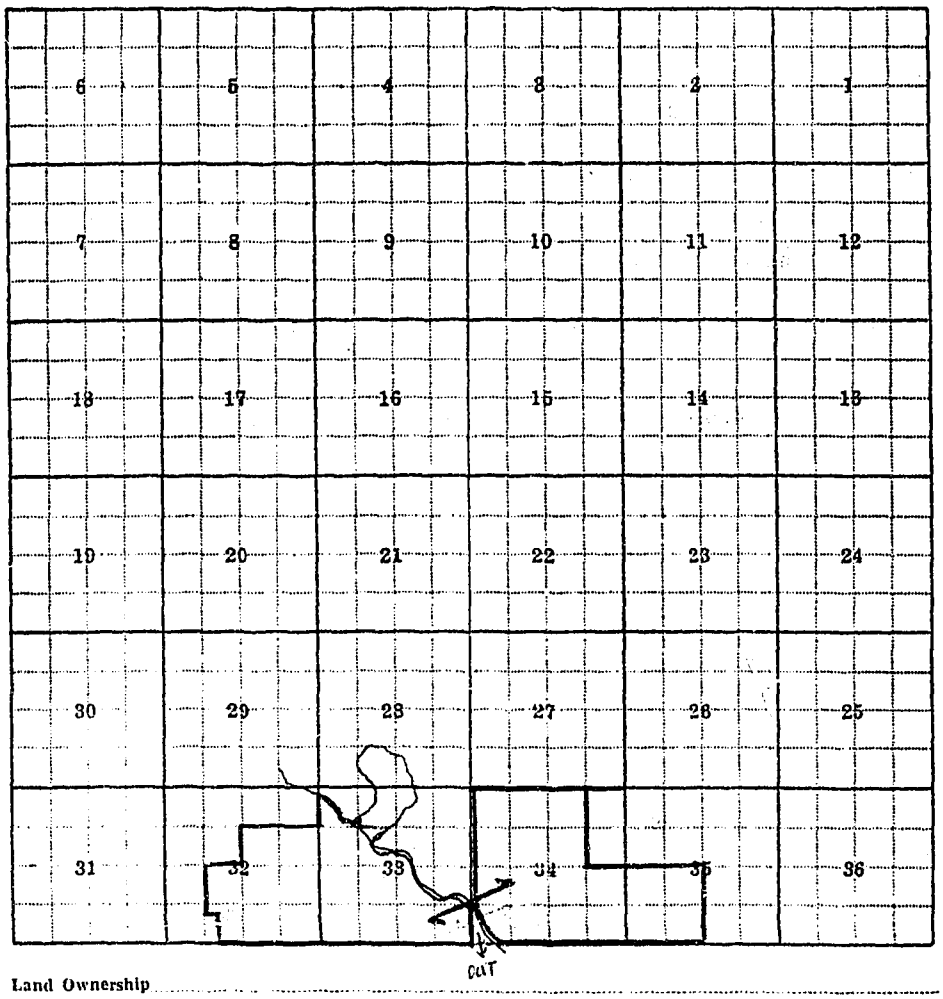

Land Ownership .....

41

F-1-A

County ROOSEVELT

T 29N R 55E Plat No. 41

Farm Checked: Date 9-22-70

MONTANA WATER RESOURCES BOARD

Water Resources Survey

Photo No. 5HA-62

By JIM

Legal Land Owner EMANUEL & PAULINE DAMM Address FROID

Operator SAME Address

Water is delivered by:— 1. Private System; 2. Ditch Company; 3. State Project; 4. Federal Project; 5. Irrigation District

App. No. Decree No.	NAME OF APPROPRIATOR TO WHOM DECREED	NAME OF STREAM	Date App. Date Priority	Miner's Inches	In Use	NAME OF DITCH (Water Delivered By)	No.	R/F	Present Irr. Acres	Irrigable Acres
N17-212	GEORGE DAMM	DAMM COULEE	3-3-1909	5184	NO					
POD				3(CFS)						

NOTE: R—Denotes Regular Irrigation. F—Flood Irrigation.

Adequate Supply: Yes..... No..... Explain.....

Remarks.....

River Basin MISSOURI

Also in: Plat No. Twp. Rge.	Plat No. Twp. Rge.	Plat No. Twp. Rge.
Plat No. Twp. Rge.	Plat No. Twp. Rge.	Plat No. Twp. Rge.

Information From:

EMANUEL DAMM

41



Land Ownership.....

F-1-A

County ROOSEVELT

T 29N R 55E Plat No. 4

Farm Checked Date 10-1-70

MONTANA WATER RESOURCES BOARD

Water Resources Survey

Photo No. 444-295

By JAS

Legal Land Owner GERALD E & JOHANNE OLSON Address GILBERTSON

Operator SAME Address

Water is delivered by:— (1) Private System; 2. Ditch Company; 3. State Project; 4. Federal Project; 5. Irrigation Distric

App. No. Decree No.	NAME OF APPROPRIATOR TO WHOM DECREED	NAME OF STREAM	Date App. Date Priority	Miner's Inches	In Use	NAME OF DITCH (Water Delivered By)	No.	R/F	Present Irr. Acres	Irrig. Acr
~~[illegible]~~	~~[illegible]~~	~~[illegible]~~	~~[illegible]~~	~~[illegible]~~	~~[illegible]~~	~~[illegible]~~	~~[illegible]~~	~~[illegible]~~		
~~[illegible]~~										
NPE										
* 2-112	EDWARD T. SHERMAN, RICHARD D. & ELIZABETH CLINT	(ELIZABETH COULEE) W. FK. SHEEP CR.	6-12-1903 NLD	10/10	I	OLSON DAM & DIKE	1	F	11	

NOTE: R—Denotes Regular Irrigation. F—Flood Irrigation.

Adequate Supply: Yes ..... No ..... Explain .....

Remarks

* OLSON DID NOT KNOW OF THIS W.R. BUT THERE WAS AN OLD SYSTEM ON THIS CREEK. I MADE UP THE USE RIGHT BEFORE I FOUND THIS W.R. N.L.D.

River Basin MISSOURI

Also in: Plat No. ..... Twp. ..... Rge.	Plat No. ..... Twp. ..... Rge.	Plat No. ..... Twp. ..... Rge. .....
Plat No. ..... Twp. ..... Rge.	Plat No. ..... Twp. ..... Rge.	Plat No. ..... Twp. ..... Rge. .....

Information From: GERALD OLSON

6	5	4	3	2	1
7	8	9	10	11	12
18	17	16	15	14	13
19	20	21	22	23	24
30	29	28	27	26	25
31	32	33	34	35	36

Land Ownership.....

42

F-1-A

County Roosevelt

T 29N R 56E Plat No. 42

Farm Checked: Date 10-12-70

MONTANA WATER RESOURCES BOARD

Water Resources Survey

Photo No. AHH-297

AHH-273

By Jim

Legal Land Owner EDWARD H. & HELEN SORBEL Address CULBERTSON

Operator SAME Address

Water is delivered by:— 1. Private System; 2. Ditch Company; 3. State Project; 4. Federal Project; 5. Irrigation District

App. No. Decree No.	NAME OF APPROPRIATOR TO WHOM DECREED	NAME OF STREAM	Date App. Date Priority	Miner's Inches	In Use	NAME OF DITCH (Water Delivered By)	No.	R/F	Present Irr. Acres	Irrigable Acres
220376	EDWARD & HELEN SORBEL	#1 WELL	1918	10	D/S	NE SE SEC 20				
		#2 WELL	1952	5	5	SENE SEC. 19				
		#3 WELL	1942	5	5	SENE SEC 19				

NOTE: R—Denotes Regular Irrigation. F—Flood Irrigation.

Adequate Supply: Yes..... No..... Explain.....

Remarks.....

FAR IS YARD & HOME ONLY

River Basin MISSOURI

Also in: Plat No. Twp. Rge.	Plat No. Twp. Rge.	Plat No. Twp. Rge.
Plat No. Twp. Rge.	Plat No. Twp. Rge.	Plat No. Twp. Rge.

Information From:

ED SORBEL

42

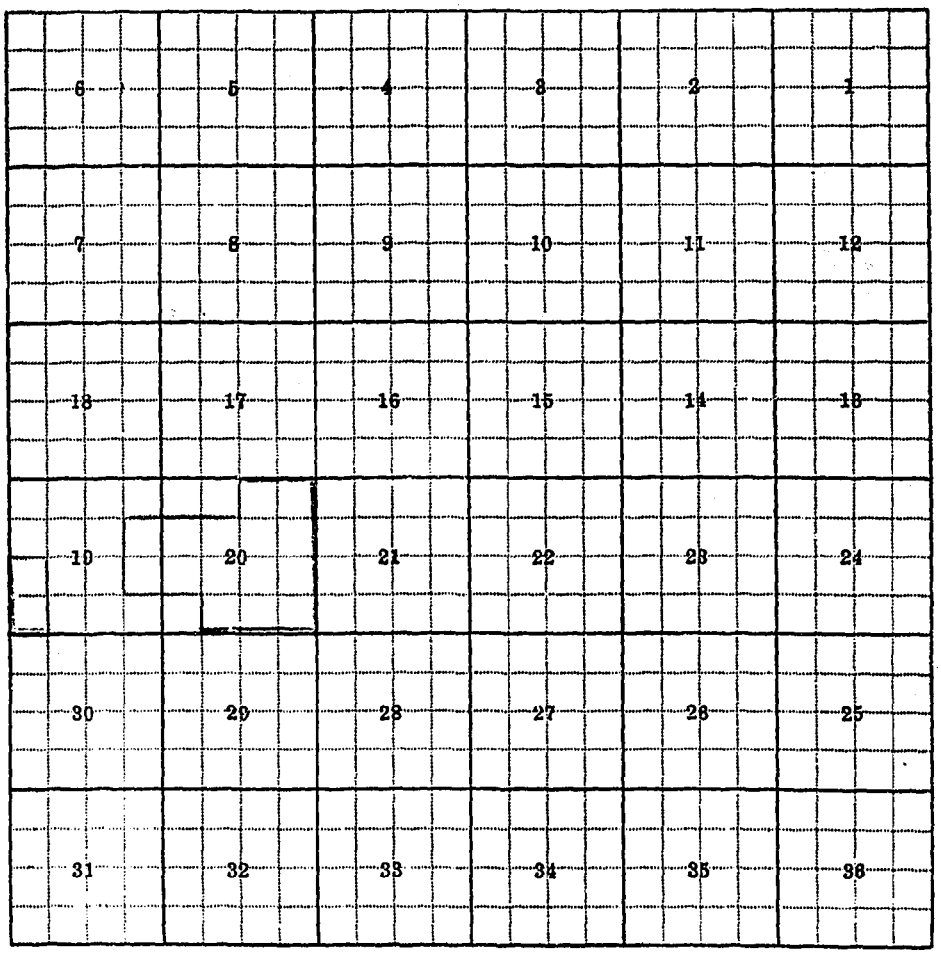

Land Ownership.....

.....

.....

F-1-A

County ROOSEVELT

T 29N R 56E Plat No. 42

Farm Checked: Date 10-12-70

MONTANA WATER RESOURCES BOARD

Water Resources Survey

Photo No. 1HA-273

By JIM

Legal Land Owner FRANK E. & CARRIE NELSON Address McCABE

Operator SAME Address

Water is delivered by:— 1. Private System; 2. Ditch Company; 3. State Project; 4. Federal Project; 5. Irrigation District

App. No. Decree No.	NAME OF APPROPRIATOR TO WHOM DECREED	NAME OF STREAM	Date App. Date Priority	Miner's Inches	In Use	NAME OF DITCH (Water Delivered By)	No.	R/F	Present Irr. Acres	Irrigable Acres
7-65	WILLIAM McBRIDE	W. FK SHEEP CREEK	7-3-1902	800	NO PE					
MRE 7-65	DOD									
USE	FRANK & CARRIE NELSON	WELL	1921	5	D	SESESW SEC-25				
MRE 7-41	SARAH McBRIDE	WEST FORK SHEEPCREEK	1-25-1902	4000	NO PE					
MRE 7-42	SARAH McBRIDE	SHEEP CREEK	1-25-1902	4000	NO PE					

NOTE: R—Denotes Regular Irrigation. F—Flood Irrigation.

Adequate Supply: Yes..... No..... Explain.....

Remarks.....

River Basin MISSOURI

Also in: Plat No..... Twp..... Rge.....	Plat No..... Twp..... Rge.....	Plat No..... Twp..... Rge.....
Plat No..... Twp..... Rge.....	Plat No..... Twp..... Rge.....	Plat No..... Twp..... Rge.....

Information From:

FRANK NELSON

6	5	4	3	2	1
7	8	9	10	11	12
18	17	16	15	14	13
19	20	21	22	23	24
30	29	28	27	26	25
31	32	33	34	35	36

Land Ownership.....

.....

.....

F-1-A

County ROOSEVELT

T. 29N R. 56E Plat No. 42

Farm Checked: Date 10-12-70

MONTANA WATER RESOURCES BOARD

Water Resources Survey

Photo No. AHH 20-0

By JIM

Legal Land Owner ISIDORE H. GRELE ETAL 5564 · Address CULBERTSON

Operator SAME Address

Water is delivered by:— 1. Private System; 2. Ditch Company; 3. State Project; 4. Federal Project; 5. Irrigation District

App. No. Decree No.	NAME OF APPROPRIATOR TO WHOM DECREED	NAME OF STREAM	Date App. Date Priority	Miner's Inches	In Use	NAME OF DITCH (Water Delivered By)	No.	R/F	Present Irr. Acres	Irrigable Acres
7172	JULE MARIE GRELE	COULEE	4-23-1906	5-18A	NO					
NI/ PO										
~~3-41~~										

NOTE: R—Denotes Regular Irrigation. F—Flood Irrigation.

Adequate Supply: Yes ..... No ..... Explain .....

Remarks .....

River Basin MISSOURI

Also in: Plat No. ..... Twp. ..... Rge.	Plat No. ..... Twp. ..... Rge.	Plat No. ..... Twp. ..... Rge. .....
Plat No. ..... Twp. ..... Rge.	Plat No. ..... Twp. ..... Rge.	Plat No. ..... Twp. ..... Rge. .....

Information From: ISIDORE GRELE



Land Ownership.....

.....

.....

F-1-A

County ROOSEVELT

T 29N R 56E Plat No. 42

Farm Checked: Date 10-12-70

MONTANA WATER RESOURCES BOARD

Water Resources Survey

Photo No. AHA-271 & 273

By JIM

Legal Land Owner CLIFFORD T. GANGSTAD Address FROID

Operator SAME Address

Water is delivered by:— 1. Private System; 2. Ditch Company; 3. State Project; 4. Federal Project; 5. Irrigation District

App. No. Decree No.	NAME OF APPROPRIATOR TO WHOM DECREED	NAME OF STREAM	Date App. Date Priority	Miner's Inches	In Use	NAME OF DITCH (Water Delivered By)	No.	R/F	Present Irr. Acres	Irrigable Acres
MRE 7-65	WILLIAM McBRIDE	WEST FORK SHEEP CREEK	7-3-1902	800	NO R					
MRE 7-41	SARAH McBRIDE	WEST FORK SHEEP CREEK	1-25-1902	4000	NO R					
MRE 7-42	SARAH McBRIDE	SHEEP CREEK	1-25-1902	4000	NO R					

NOTE: R—Denotes Regular Irrigation. F—Flood Irrigation.

Adequate Supply: Yes ..... No ..... Explain .....

Remarks .....

River Basin MISSOURI

Also in: Plat No. ..... Twp. ..... Rge.	Plat No. ..... Twp. ..... Rge.	Plat No. ..... Twp. ..... Rge. .....
Plat No. ..... Twp. ..... Rge.	Plat No. ..... Twp. ..... Rge.	Plat No. ..... Twp. ..... Rge. .....

Information From: CLIFF GANGSTAD

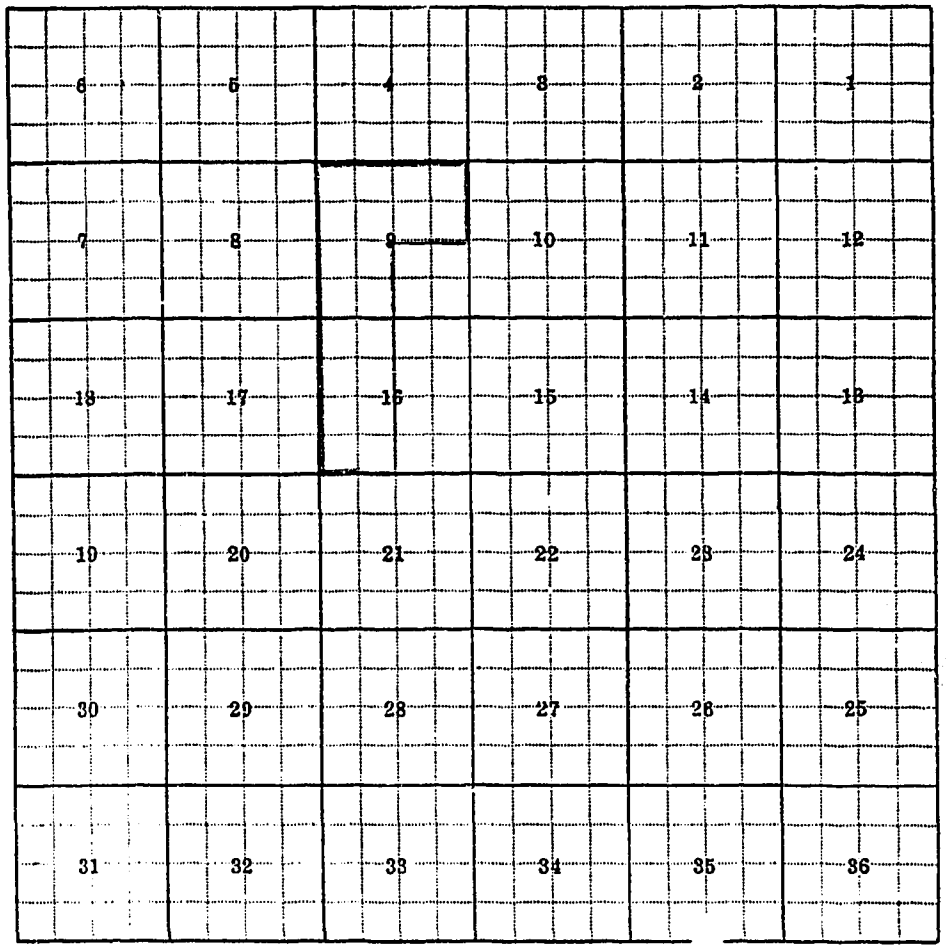

Land Ownership .....

.....

.....

F-1-A

County: ROOSEVELT

T. 29N R. 56E Plat No. A2

Farm Checked: Date: 10-12-70

MONTANA WATER RESOURCES BOARD
Water Resources Survey

Photo No. AHH-295

By: JIM

Legal Land Owner: NOEL & BERTHA SONDHEIN Address: COLBERTSON

Operator: SAME Address:

Water is delivered by:— 1. Private System; 2. Ditch Company; 3. State Project; 4. Federal Project; 5. Irrigation District ✓

App. No. Decree No.	NAME OF APPROPRIATOR TO WHOM DECREED	NAME OF STREAM	Date App. Date Priority	Miner's Inches	In Use	NAME OF DITCH (Water Delivered by)	No.	R/F	Present Irr. Acres	Irrigable Acres
DSE	NOEL SONDHEIN	TRIB OF SHEEP CREEK	1948	ALL UNDP	I	SONDHEIN DIKES	1	R2	10	
	POD SENESW SEC 20									

NOTE: R—Denotes Regular Irrigation. F—Flood Irrigation.

Adequate Supply: Yes..... No..... Explain.....

Remarks.....

.....River Basin MISSOURI

Also in: Plat No. Twp. Rge.	Plat No. Twp. Rge.	Plat No. Twp. Rge.
Plat No. Twp. Rge.	Plat No. Twp. Rge.	Plat No. Twp. Rge.

Information From: NOEL SONDHEIN

6	5	4	3	2	1
7	8	9	10	11	12
18	17	16	15	14	13
19	20	21	22	23	24
30	29	28	27	26	25
31	32	33	34	35	36

Land Ownership.....

F-1-A

County ROOSEVELT

T 25N R 56 Plat No. 42

Farm Checked: Date 12-12-70

MONTANA WATER RESOURCES BOARD

Water Resources Survey

Photo No. AHN-297

By JIM

Legal Land Owner PAUL L. & SYLVIA J. HOFFMAN Address CULBERTSON

Operator SAME Address

Water is delivered by:— (1) Private System; 2. Ditch Company; 3. State Project; 4. Federal Project; 5. Irrigation District

App. No. Decree No.	NAME OF APPROPRIATOR TO WHOM DECREED	NAME OF STREAM	Date App. Date Priority	Miner's Inches	In Use	NAME OF DITCH (Water Delivered By)	No.	R/F	Present Irr. Acres	Irrigable Acres
USE	PAUL HOFFMAN	[redacted] WEST FORK OF SHEEP CREEK	1937		I	HOFFMAN DIKES	1	R2	36	
	POD. SE SW SEC 19									

NOTE: R—Denotes Regular Irrigation. F—Flood Irrigation.

Adequate Supply: Yes..... No..... Explain.....

Remarks

HOFFMAN PLANS TO REBUILD THIS SYSTEM

River Basin MISSOURI

Also in: Plat No..... Twp..... Rge.....	Plat No..... Twp..... Rge.....	Plat No..... Twp..... Rge.....
Plat No..... Twp..... Rge.....	Plat No..... Twp..... Rge.....	Plat No..... Twp..... Rge.....

Information From:

PAUL HOFFMAN

6	5	4	3	2	1
7	8	9	10	11	12
18	17	16	15	14	13
19	20	21	22	23	24
30	29	28	27	26	25
31	32	33	34	35	36

Land Ownership .....

.....

.....

F-1-A

County ROOSEVELT

T 29N R 62E Plat No. 42

Farm Checked: Date 10-12-70

MONTANA WATER RESOURCES BOARD

Water Resources Survey

Photo No. AHH-252 & 254

By JIM

Legal Land Owner LETTIE PETERSEN Address FROID

Operator VIRGEL PETERSEN Address FROID

Water is delivered by:— (1) Private System; 2. Ditch Company; 3. State Project; 4. Federal Project; 5. Irrigation District

App. No. Decree No.	NAME OF APPROPRIATOR TO WHOM DECREED	NAME OF STREAM	Date App. Date Priority	Miner's Inches	In Use	NAME OF DITCH (Water Delivered By)	No.	R/F	Present Irr. Acres	Irrigable Acres
7-121	NELS ROBERTS	EAST FORK OF SHEEP CK.	3-29-1906	518A	NO					
WRE	POD.									
USE	LETTIE PETERSON	TRIB. OF SHEEP CREEK	1937		I	PETERSEN DIKES	1	R2	10	
	POD. NW SW SEC. 10									
USE	VIRGEL PETERSEN	WELL	FALL 1943	5	STOCK	NESWNW SEC. 15				

NOTE: R—Denotes Regular Irrigation. F—Flood Irrigation.

Adequate Supply: Yes..... No..... Explain.....

Remarks.....

River Basin MISSOURI

Also in: Plat No. Twp. Rge.	Plat No. Twp. Rge.	Plat No. Twp. Rge.
Plat No. Twp. Rge.	Plat No. Twp. Rge.	Plat No. Twp. Rge.

Information From: VIRGEL PETERSEN

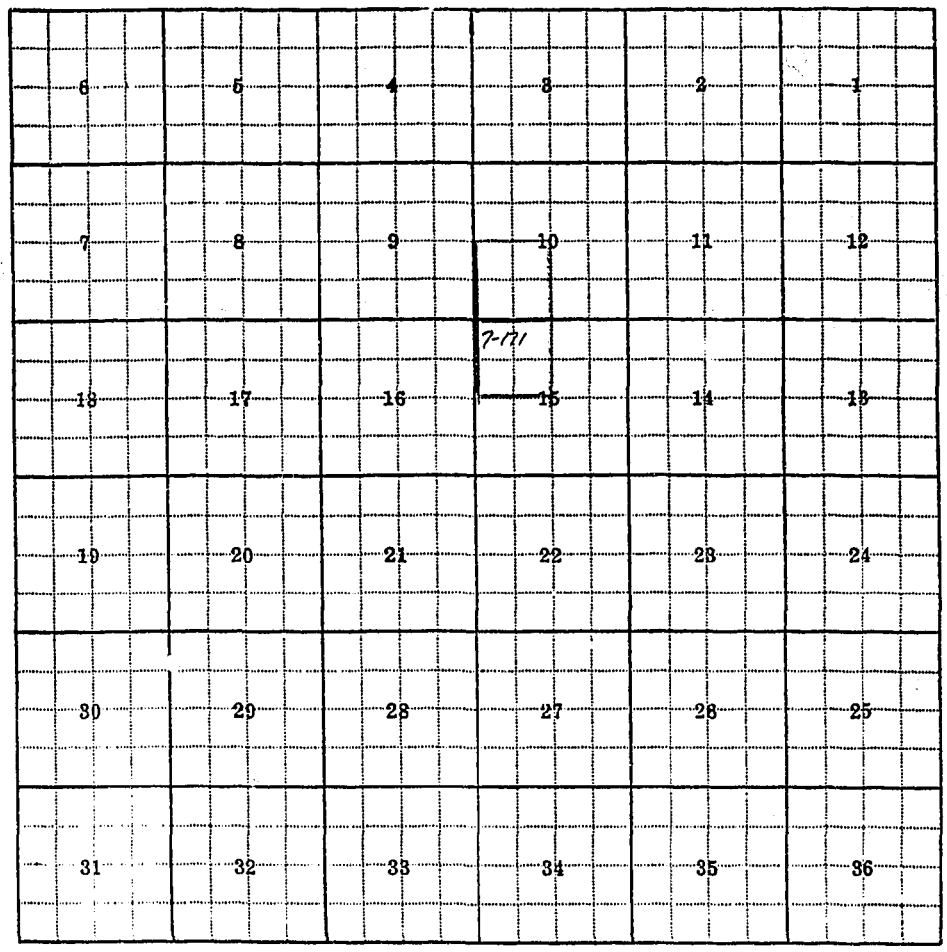

Land Ownership .....

.....

.....

F-1-A

County ROOSEVELT

T. 29N R. 56E Plat No. 42

Farm Checked: Date 10-12-70

MONTANA WATER RESOURCES BOARD

Water Resources Survey

Photo No. AHH-273

By JIM

Legal Land Owner KNUD H. & DORA B. KNUDSEN Address

Operator JOHN BECK Address MC CABE

Water is delivered by:— (1) Private System; 2. Ditch Company; 3. State Project; 4. Federal Project; 5. Irrigation District

App. No. Decree No.	NAME OF APPROPRIATOR TO WHOM DECREED	NAME OF STREAM	Date App. Date Priority	Miner's Inches	In Use	NAME OF DITCH (Water Delivered By)	No.	R/F	Present Irr. Acres	Irrigable Acres
7-65	WILLIAM MC BRIDE	W. FK. SHEEP CREEK	7-3-1902	800	I P	KNUDSEN DIKE	1	F	11	
NRE	POD. SWSWSW SEC. 17	IRR. IN SEC. 20								
NRE 7-42	SARAH MC BRIDE	SHEEP CREEK	Jan. 25-1902	4000	NO					
NRE 7-41	SARAH MC BRIDE	W. FK. SHEEP CREEK	1-25-1902	400	NO					

NOTE: R—Denotes Regular Irrigation. F—Flood Irrigation.

Adequate Supply: Yes..... No..... Explain.....

Remarks

KNUDSEN MOVED THE POD FROM LARGE DIKE IN SE SW SEC. 17 TO THIS PRESENT SYSTEM IRRIGATION IS IN NW NW SEC 20. MR. PARKER FROM SCS WAS HERE WHEN I WAS THERE ABOUT EXPANDING THIS SYSTEM.

River Basin MISSOURI

Also in: Plat No. Twp. Rge.	Plat No. Twp. Rge.	Plat No. Twp. Rge.
Plat No. Twp. Rge.	Plat No. Twp. Rge.	Plat No. Twp. Rge.

Information From:

JOHN BECK

6	5	4	3	2	1
7	8	9	10	11	12
18	17 7-65	16	15	14	13
19	20	21	22	23	24
30	29	28	27	26	25
31	32	33	34	35	36

Land Ownership.....

F-1-A

County: ROOSEVELT

T. 29N R. 56E Plat No. A2

Farm Checked: Date: 10-12-70

MONTANA WATER RESOURCES BOARD
Water Resources Survey

Photo No. AHA-273

By: JIM

Legal Land Owner: SYLVAN C. & THERESA MIGEN 5228 Address: CULBERTSON

Operator: ADAM BRESE Address: "

Water is delivered by:— (1.) Private System; 2. Ditch Company; 3. State Project; 4. Federal Project; 5. Irrigation District

App. No. Decree No.	NAME OF APPROPRIATOR TO WHOM DECREED	NAME OF STREAM	Date App. Date Priority	Miner's Inches	In Use	NAME OF DITCH (Water Delivered By)	No.	R/F	Present Irr. Acres	Irrigable Acres
USE	SYLVAN MIGEN	EAST FORK SHEEP CK.	1937		I	MIGEN DIVERSION, DITCH	1	R2	20	
	FOR NW NW SEC 15					& DIKES				
		Tracing Rec 16								

NOTE: R—Denotes Regular Irrigation. F—Flood Irrigation.

Adequate Supply: Yes..... No..... Explain.....

Remarks.....

IF BRESE CLEANED UP THE DITCH & DIKES & WORKED AT THIS SYSTEM HE COULD DO A LOT BETTER JOB OF IRRIGATING IT.
HE DID NOT CLAIM THE OLD W.R. ON THIS CREEK

River Basin: MISSOURI

Also in: Plat No..... Twp..... Rge.....	Plat No..... Twp..... Rge.....	Plat No..... Twp..... Rge.....
Plat No..... Twp..... Rge.....	Plat No..... Twp..... Rge.....	Plat No..... Twp..... Rge.....

Information From: ADAM BRESE

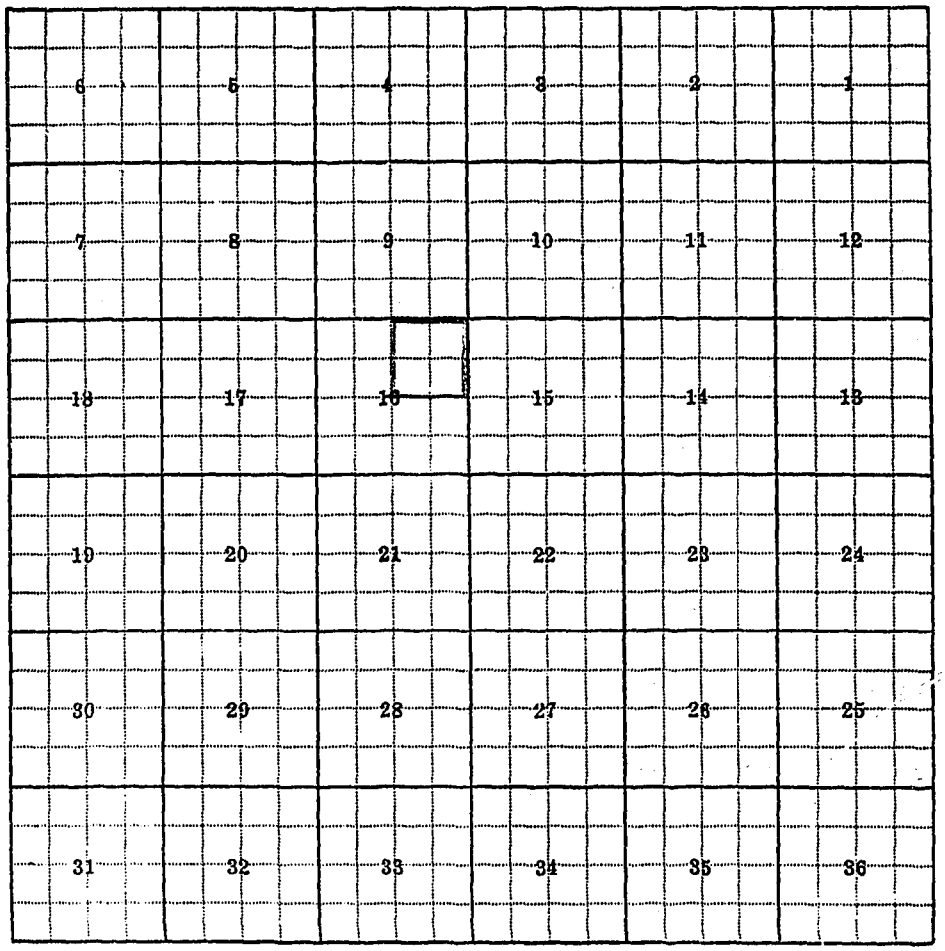

Land Ownership.....

43

1-A

County: ROOSEVELT

T. 29N R. 57E Plat No.

Farm Checked: Date: 10-13-70

MONTANA WATER RESOURCES BOARD

Water Resources Survey

Photo No. AHH-201 & 203

By: JIM

AHH-172 & 158

Legal Land Owner: OSCAR W. & LUCILLE M. OLSEN Address: SIDNEY, MONT.

Operator: HERMIT PETERSEN Address: CULBERTSON,

Water is delivered by:— (1) Private System; 2. Ditch Company; 3. State Project; 4. Federal Project; 5. Irrigation District

App. No. Decree No.	NAME OF APPROPRIATOR TO WHOM DECREED	NAME OF STREAM	Date App. Date Priority	Miner's Inches	In Use	NAME OF DITCH (Water Delivered By)	No.	R/F	Present Irr. Acres	Irrigable Acres
7-1	HILMA OLSON	OLSON COULEE & TRIBS	6-11-1913	5184	NO					
POD		UN-TRIB TO		C.F.S.						
7-211	PER A. OLSON	WEST SHOTGUN CREEK	12-17-1903	5184	NO					
	POD. NE SW SEC. 20 -	NORTH EAST		5184	I	OLSON DIKES	1	R2	17	
		MIDDLE		5184	NO					
		EAST COULEE		5184	NO					
7-120	HILMA O-SON *	(NORTH FK. SHOTGUN CR)	9-5-1903	1000	NO. RF					
POD	(NLD)	(WEST SHOTGUN CR)								
7-110	CHARLES JOHNSON **	(W. FK SHOTGUN CREEK)	5-29-1903	400	NO RF					
	(NLD)	BRANCH of WEST SHOTGUN								

NOTE: R—Denotes Regular Irrigation. F—Flood Irrigation.

Adequate Supply: Yes..... No..... Explain.....

Remarks.....

* WEST (W. FK.) SHOTGUN CR

** BRANCH of WEST SHOTGUN CR. (W. FK. SHOTGUN CR.

River Basin: MISSOURI

Also in: Plat No.	Twp.	Rge.	Plat No.	Twp.	Rge.	Plat No.	Twp.	Rge.
Plat No.	Twp.	Rge.	Plat No.	Twp.	Rge.	Plat No.	Twp.	Rge.

Information From: HERMIT PETERSEN

43

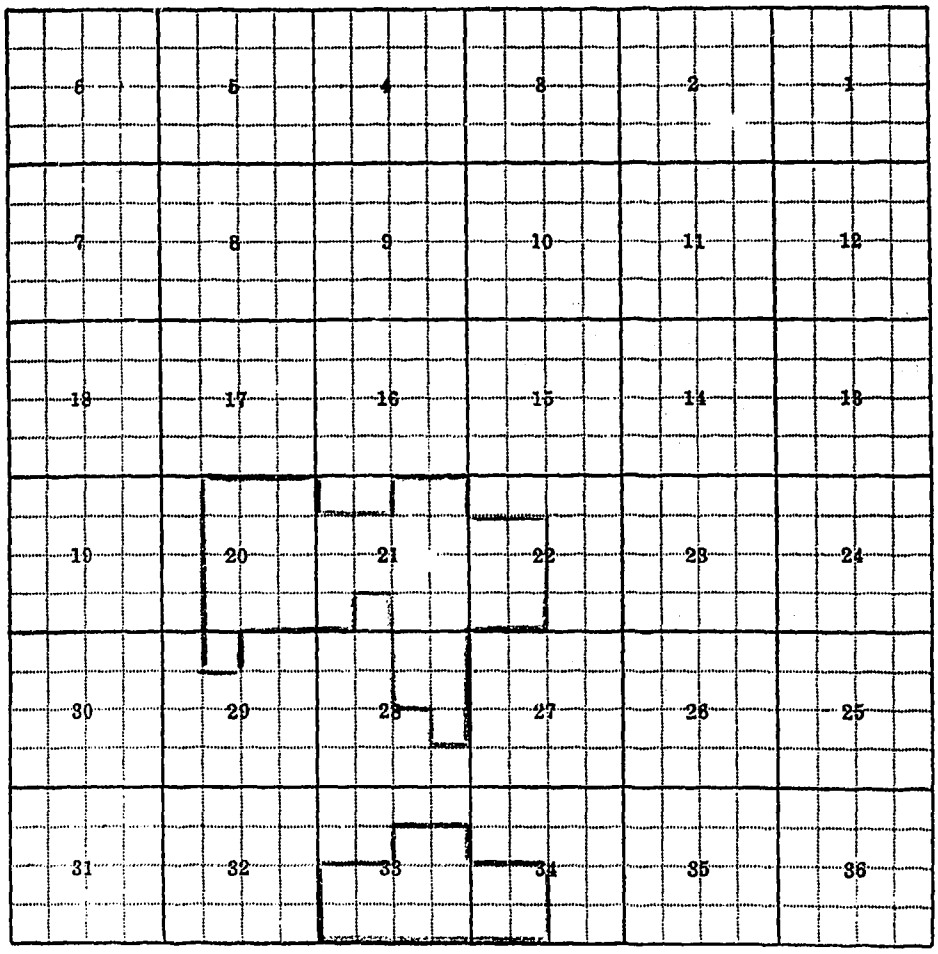

Land Ownership.....

F-1-A

County ROOSEVELT

T 29N R 57E Plat No. A3

Farm Checked: Date 10-13-70

MONTANA WATER RESOURCES BOARD
Water Resources Survey

Photo No. AHH-130, AHH-132

By JIM

Legal Land Owner SELMER ANDERSON 769-2926 Address BAINVILLE,

Operator SAME Address

Water is delivered by:— (1) Private System; 2. Ditch Company; 3. State Project; 4. Federal Project; 5. Irrigation District

App. No. Decree No.	NAME OF APPROPRIATOR TO WHOM DECREED	E. FR. NAME OF STREAM	Date App. Date Priority	Miner's Inches	In Use	NAME OF DITCH (Water Delivered By)	No.	R/F	Present Irr. Acres	Irrigable Acres
* 7-78	GEORGE W. SMITH	SHOTGUN CREEK	11-10-1892	400	I	ANDERSON DAM & DIKES	1	R2	13	
P.O.D.	SW SW SEC 26	(NOD) (PLACED)								
91-537	J W WILLIAMS	MAIN FK SHOTGUN CREEK	6-21-1897	500	NO	(ANDERSON DAM & DIKES SUPPLEMENTAL TO: 7-78)				
(NOD Placed)										
7-216	GEORGE W SMITH	SAM COULEE	6-14-1909	1728	NO					
NOD Placed										
7-217	GEORGE W SMITH	CENTER COULEE	6-14-1909	1728	NO					
NOD Placed										
7-219	GEO. W. SMITH	McCOY COULEE	6-14-1909	1728	NO					
NOD Placed										

NOTE: R—Denotes Regular Irrigation. F—Flood Irrigation.

Adequate Supply: Yes ..... No ..... Explain .....

Remarks

* 1946 - SYSTEM WAS REBUILT IN 1946

ANDERSON DID NOT KNOW WHICH OF THESE W.R. HE WAS USING BUT DOES NOT USE THE OLD SYSTEM BELOW HIS DAM & DIKES IN SEC 26

River Basin MISSOURI

Also in: Plat No. ..... Twp. ..... Rge.	Plat No. ..... Twp. ..... Rge.	Plat No. ..... Twp. ..... Rge. .....
Plat No. ..... Twp. ..... Rge.	Plat No. ..... Twp. ..... Rge.	Plat No. ..... Twp. ..... Rge. .....

Information From: SELMER ANDERSON



Land Ownership.....

F-1-A

County ROOSEVELT

T. 29N R. 57E Plat No. 43

Farm Checked: Date 11-9-70

MONTANA WATER RESOURCES BOARD

Water Resources Survey

Photo No. AHH-201

By JIM

Legal Land Owner HARTUIG & HAZEL KNUDSEN Address BAINVILLE

Operator SAME Address

Water is delivered by:— 1. Private System; 2. Ditch Company; 3. State Project; 4. Federal Project; 5. Irrigation District.

App. No. Decree No.	NAME OF APPROPRIATOR TO WHOM DECREED	NAME OF STREAM	Date App. Date Priority	Miner's Inches	In Use	NAME OF DITCH (Water Delivered By)	No.	R/F	Present Irr. Acres	Irrigable Acres
7-110	CHARLES JOHNSON*	W. FK. SHOTGUN CREEK	5-29-1903	400	NO ☒					
	NLD Placed									

NOTE: R—Denotes Regular Irrigation. F—Flood Irrigation.

Adequate Supply: Yes ... No ... Explain

Remarks

*BRANCH of WEST SHOTGUN CR. (W. FK. SHOTGUN CR.)

River Basin MISSOURI

Also in: Plat No. Twp. Rge.	Plat No. Twp. Rge.	Plat No. Twp. Rge.
Plat No. Twp. Rge.	Plat No. Twp. Rge.	Plat No. Twp. Rge.

Information From: FIELD SURVEY

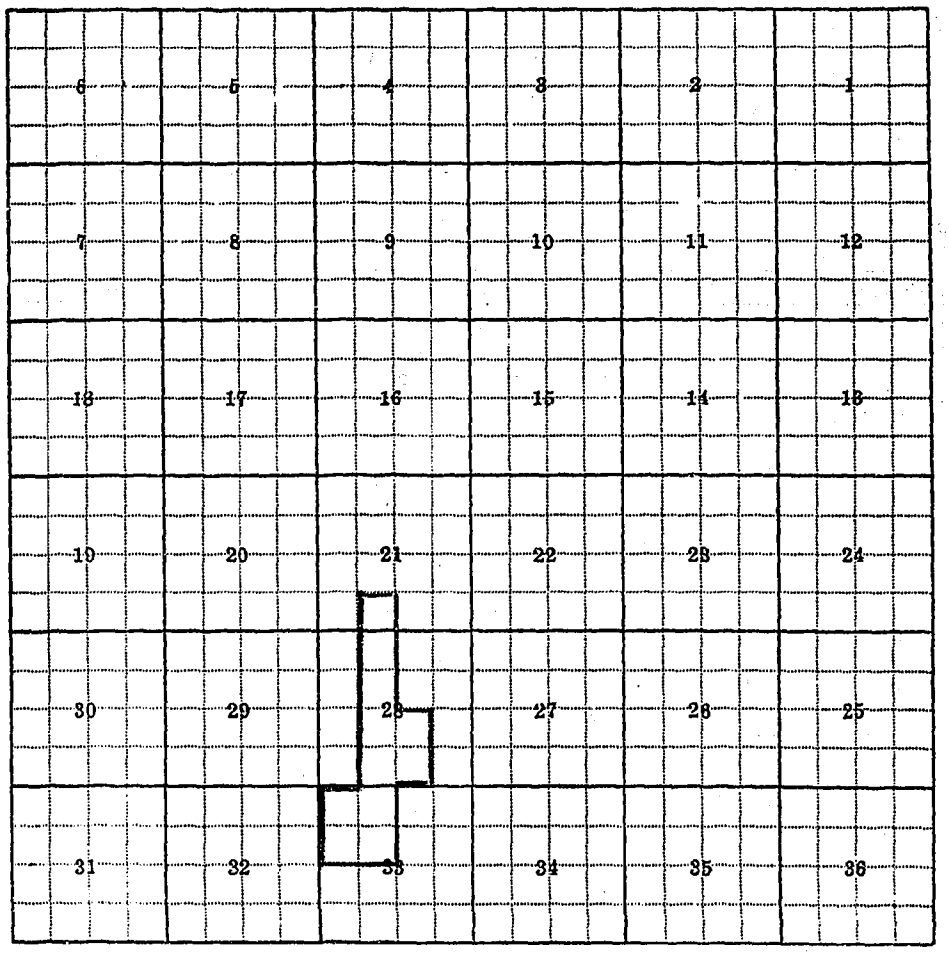

Land Ownership.....

F-1-A

County ROOSEVELT

T. 29N R. 57E Plat No. 43

Farm Checked: Date 10-13-70

MONTANA WATER RESOURCES BOARD

Water Resources Survey

Photo No. 4HH 158

By JIM

Legal Land Owner HENRY M. & MILDRED R. KILSDONK Address BAINVILLE

Operator SAME Address

Water is delivered by:— 1. Private System; 2. Ditch Company; 3. State Project; 4. Federal Project; 5. Irrigation District

App. No. Decree No.	NAME OF APPROPRIATOR TO WHOM DECREED	NAME OF STREAM	Date App. Date Priority	Miner's Inches	In Use	NAME OF DITCH (Water Delivered By)	No.	R/F	Present Irr. Acres	Irrigable Acres
7-215	MAX ANDERSON	DANE COULEE	4-25-1909	160	NO					
POD	DAM NW NE SW	SEC 15								

NOTE: R—Denotes Regular Irrigation. F—Flood Irrigation.

Adequate Supply: Yes..... No..... Explain.....

Remarks.....

River Basin MISSOURI

Also in: Plat No..... Twp..... Rge.....	Plat No..... Twp..... Rge.....	Plat No..... Twp..... Rge.....
Plat No..... Twp..... Rge.....	Plat No..... Twp..... Rge.....	Plat No..... Twp..... Rge.....

Information From:

HENRY KILSDONK

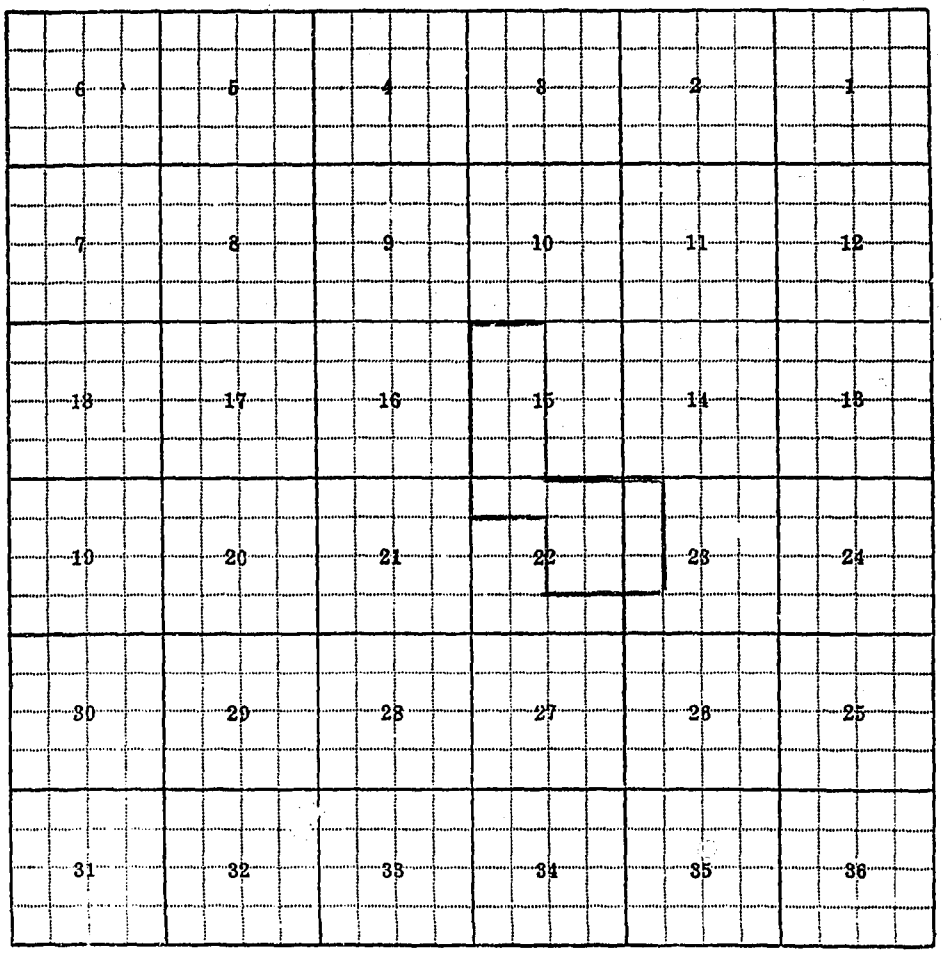

Land Ownership.....

F-1-A

County: ROOSEVELT

T 29N R 57E Plat No. 43

Farm Checked: Date 10-13-70

MONTANA WATER RESOURCES BOARD

Water Resources Survey

Photo No. AAK 137

By: JIM

Legal Land Owner: EDWARD M. & HILDA VANNATTA 769-2484 Address: BAINVILLE

Operator: SAME Address:

Water is delivered by:— 1. Private System; 2. Ditch Company; 3. State Project; 4. Federal Project; 5. Irrigation District

App. No. Decree No.	NAME OF APPROPRIATOR TO WHOM DECREED	NAME OF STREAM	Date App. Date Priority	Miner's Inches	In Use	NAME OF DITCH (Water Delivered By)	No.	R/F	Present Irr. Acres	Irrigable Acres
7-230	LAURA ASPERGREN	LONE TREE & DIVIDE COULEES	6-23-1911	508	A10					
PRO		& TRIBS.		CFS						

NOTE: R—Denotes Regular Irrigation. F—Flood Irrigation.

Adequate Supply: Yes..... No..... Explain.....

Remarks.....

River Basin: MISSOURI

Also in: Plat No. Twp. Rge.	Plat No. Twp. Rge.	Plat No. Twp. Rge.
Plat No. Twp. Rge.	Plat No. Twp. Rge.	Plat No. Twp. Rge.

Information From: ED VANNATTA

6	5	4	3	2	1
7	8	9	10	11	12
18	17	16	15	14	13
19	20	21	22	23	24
30	29	28	27	26	25
31	32	33	34	35	36

Land Ownership.....

F-1-A

County: ROOSEVELT

T. 29N R. 57E Plat No. 43

Farm Checked: Date 11-9-70

MONTANA WATER RESOURCES BOARD

Water Resources Survey

Photo No. 4HH. 172

By: JIM

Legal Land Owner: PAUL - HAZEL WARO Address: BAINVILLE

Operator: SAME Address:

Water is delivered by:— 1. Private System; 2. Ditch Company; 3. State Project; 4. Federal Project; 5. Irrigation District

App. No. Decree No.	NAME OF APPROPRIATOR TO WHOM DECREED	NAME OF STREAM	Date App. Date Priority	Miner's Inches	In Use	NAME OF DITCH (Water Delivered By)	No.	R/F	Present Irr. Acres	Irrigable Acres
7-111	CHESTER A. SMITH *	NITH FK. OF SHUTGUN CR.	6-29-1903	400	~~STOCK~~					
POD. DAM. NW¼ SW¼ SEC. 27 - NID Placed					NO					
7-120	HILMA OLSON *	NORTH FORK SHUTGUN CR	9-5-1903	1000	~~STOCK~~	SUPPLEMTAL TO 7-111				
POD DAM NW¼ SW¼ SEC. 27										

NOTE: R—Denotes Regular Irrigation. F—Flood Irrigation.

Adequate Supply: Yes..... No..... Explain.....

Remarks

* WEST SHOTGUN CR. (N.F.K. SHOTGUN CR.)

River Basin: MISSOURI

Also in: Plat No. Twp. Rge.	Plat No. Twp. Rge.	Plat No. Twp. Rge.
Plat No. Twp. Rge.	Plat No. Twp. Rge.	Plat No. Twp. Rge.

Information From: PAUL WARO

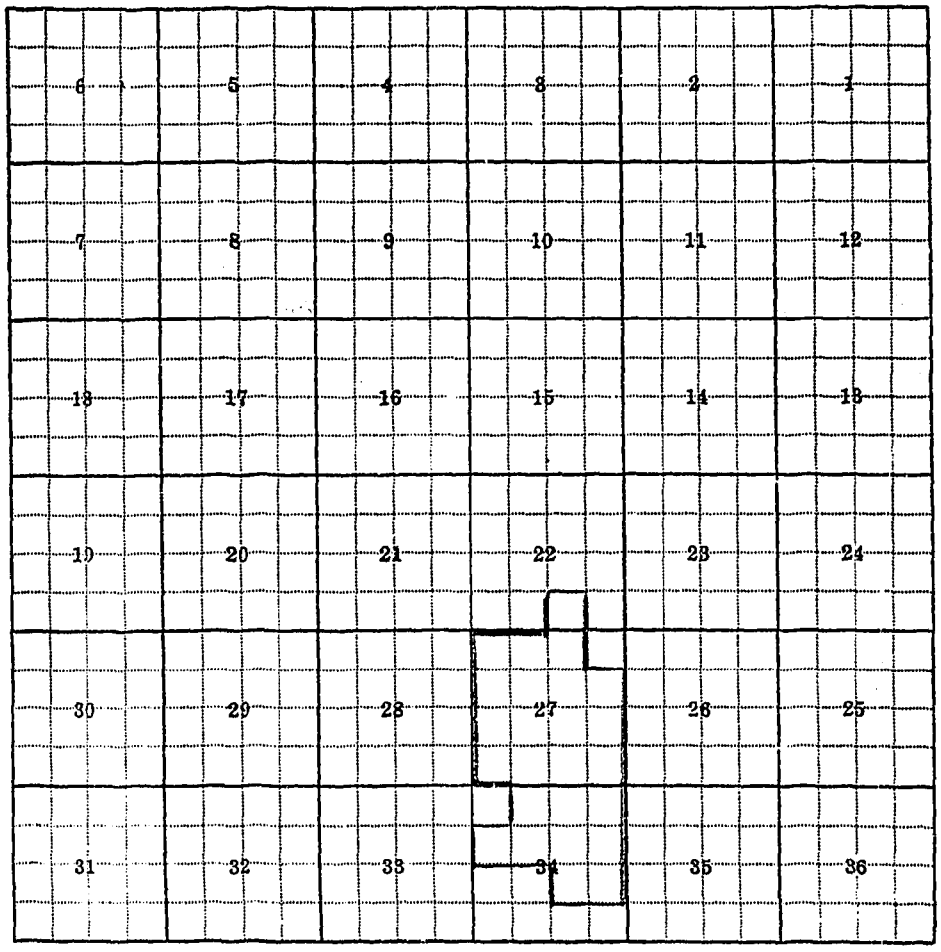

Land Ownership.....

.....

.....

F-1-A

County: ROOSEVELT

T. 29N R. 57E Plat No. 43

Farm Checked: Date 11-9-76

MONTANA WATER RESOURCES BOARD

Water Resources Survey

Photo No. 444-172

By: J.M.

Legal Land Owner: KENNETH A. & VERA CONSTANCE OLSON Address: BAINVILLE

Operator: SAME Address:

Water is delivered by:— 1. Private System; 2. Ditch Company; 3. State Project; 4. Federal Project; 5. Irrigation District

App. No. Decree No.	NAME OF APPROPRIATOR TO WHOM DECREED	NAME OF STREAM	Date App. Date Priority	Miner's Inches	In Use	NAME OF DITCH (Water Delivered By)	No.	R/F	Present Irr. Acres	Irrigable Acres
7-111	CHESTER A SMITH	NITH FORK OF SHOTGUN CR	5-29-1903	400	NO					
				INLD						

NOTE: R—Denotes Regular Irrigation. F—Flood Irrigation.

Adequate Supply: Yes..... No..... Explain.....

Remarks.....

River Basin: MISSOURI

Also in: Plat No. Twp. Rge.	Plat No. Twp. Rge.	Plat No. Twp. Rge.
Plat No. Twp. Rge.	Plat No. Twp. Rge.	Plat No. Twp. Rge.

Information From: FIELD SURVEY

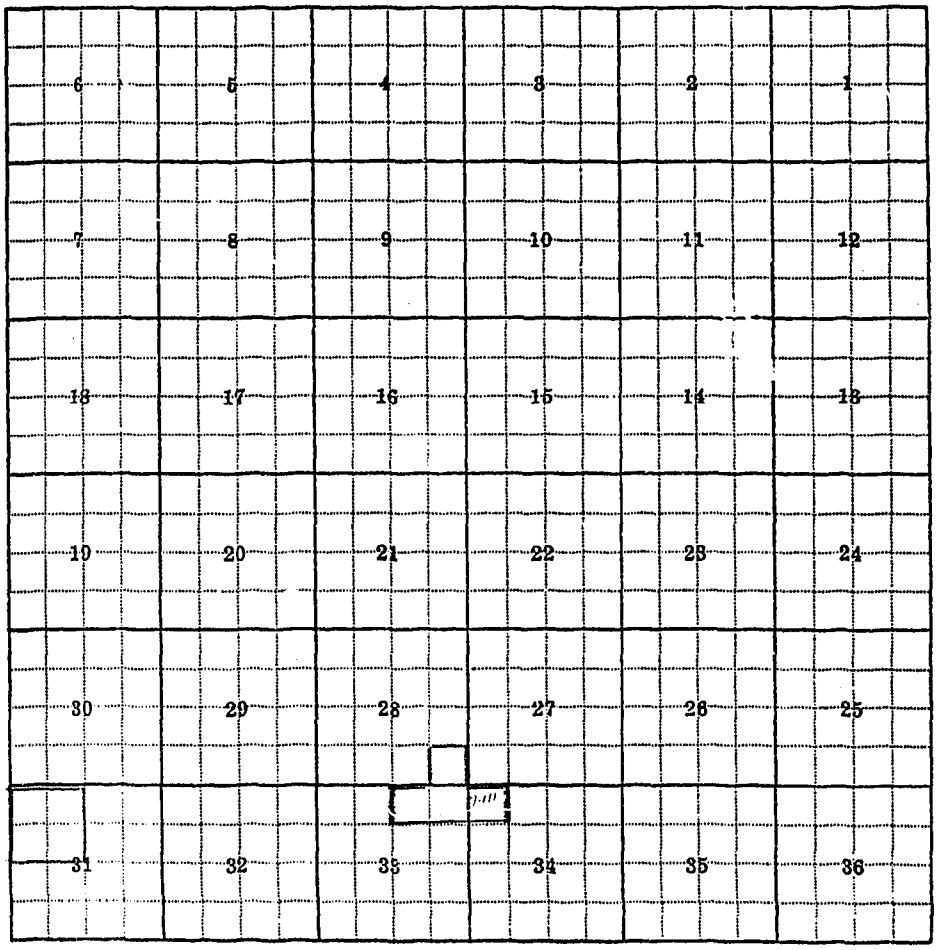

Land Ownership.....

F-1-A

County: ROOSEVELT

T. 29N R. 57E Plat No. 43

Farm Checked: Date 10-13-1970

MONTANA WATER RESOURCES BOARD

Water Resources Survey

Photo No. 4HH-222

By JIM

Legal Land Owner: LAURA BLOWERS Address:

Operator: ? Address:

Water is delivered by:— 1. Private System; 2. Ditch Company; 3. State Project; 4. Federal Project; 5. Irrigation District

App. No. Decree No.	NAME OF APPROPRIATOR TO WHOM DECREED	NAME OF STREAM	Date App. Date Priority	Miner's Inches	In Use	NAME OF DITCH (Water Delivered By)	No.	R/F	Present Irr. Acres	Irrigable Acres
7208	ANDREW L. TIPP	LITTLE SHIGON	10-2-1908	7450 CFS	NO					

NOTE: R—Denotes Regular Irrigation. F—Flood Irrigation.

Adequate Supply: Yes ..... No ..... Explain .....

Remarks .....

River Basin: MISSOURI

Also in: Plat No.	Twp.	Rge.	Plat No.	Twp.	Rge	Plat No.	Twp.	Rge.
Plat No.	Twp.	Rge.	Plat No.	Twp.	Rge.	Plat No.	Twp.	Rge.

Information From: FIELD SURVEY

6	5	4	3	2	1
7	8	9	10	11	12
18	17	16	15	14	13
19	20	21	22	23	24
30	29	28	27	26	25
31	32	33	34	35	36

Land Ownership .....

F-1-A

County: ROOSEVELT

T. 29N R. 57E Plat No. 43

Farm Checked: Date: 10-13-70

MONTANA WATER RESOURCES BOARD

Water Resources Survey

Photo No. AHH-158, AHH-172, AHH-135 & 137

By: JIM

Legal Land Owner: ENOCH L. & DORTHY BARR Address: FROID

Operator: SAME Address:

Water is delivered by:— 1. Private System; 2. Ditch Company; 3. State Project; 4. Federal Project; 5. Irrigation District

App. No. Decree No.	NAME OF APPROPRIATOR TO WHOM DECREED	NAME OF STREAM	Date App. Date Priority	Miner's Inches	In Use	NAME OF DITCH (Water Delivered By)	No.	R/F	Present Irr. Acres	Irrigable Acres
X 7-78 POD	GEORGE W. SMITH	SHOTGUN CREEK	11-10-1902	400	NO PT					
7-177 POD	IDA W. SMITH	CUT HILL & LONE TREE COULEE	9-19-1906	5184	NO PT					
7-188	IDA W. SMITH	LONE TREE COULEE		5184	NO PT					
7-216	GEORGE W. SMITH	SAM COULEE	6-14-1909	1728	NO PT					
7-217	GEORGE W. SMITH	CENTER COULEE	6-14-1909	1728	NO PT					
7-219	GEO. W. SMITH	McCOY COULEE	6-14-1909	1725	NO PT					

NOTE: R—Denotes Regular Irrigation. F—Flood Irrigation.

Adequate Supply: Yes..... No..... Explain.....

Remarks

X CLAIMS STOCK WATER USE

BARR THOUGHT THAT SHOTGUN CR. COULD HAVE BEEN CENTER COULEE AS THERE IS A W. FK AND SNAKE CREEK WAS SOME TIMES KNOWN AS THE EAST FK. OF SHOTGUN CR.

7-177 JIM SAYS THAT MR. FREEL CLAIMS THIS W.R. AS BEING IN HIS ABSTRACT ALSO 7-188

River Basin: MISSOURI

Also in: Plat No. Twp. Rge.	Plat No. Twp. Rge.	Plat No. Twp. Rge.
Plat No. Twp. Rge.	Plat No. Twp. Rge.	Plat No. Twp. Rge.

Information From: ENOCH BARR

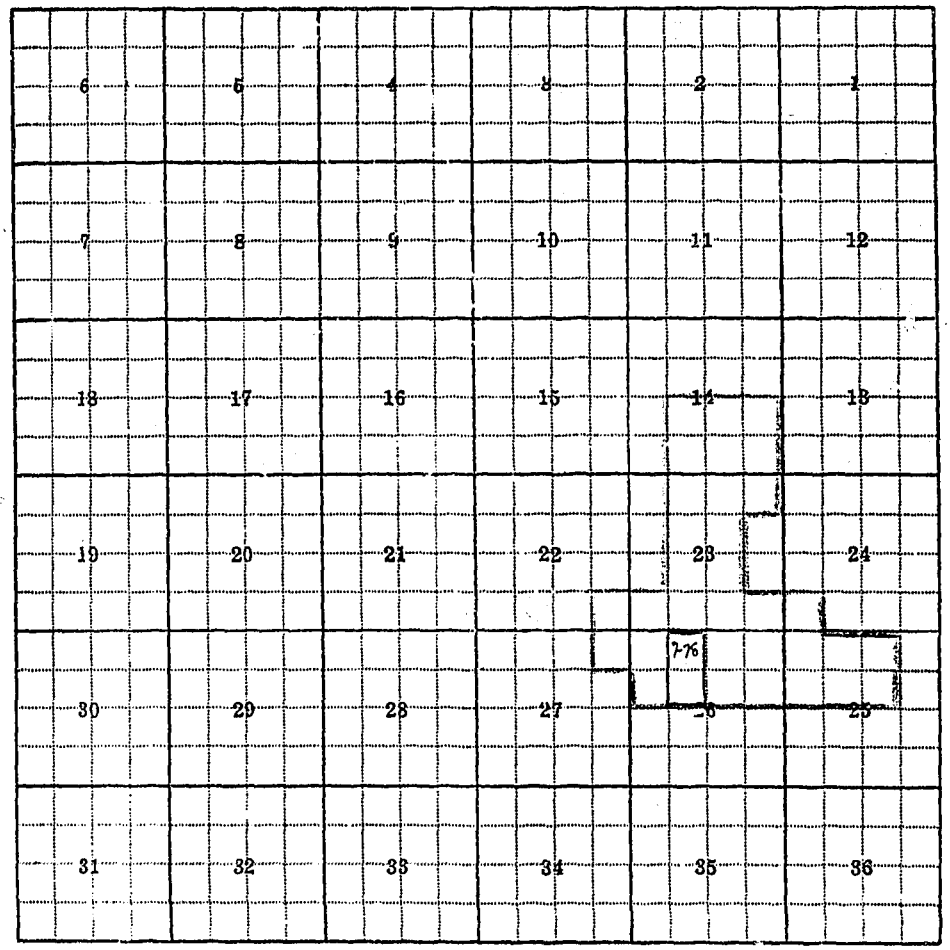

Land Ownership.....

F-1-A

County: ROOSEVELT

T 29N R 57E Plat No. 43

Farm Checked: Date: 10-13-79

MONTANA WATER RESOURCES BOARD

Water Resources Survey

Photo No. 4HH-139

By: JIM

Legal Land Owner: HARRY D. & PANSY SORENSEN Address: FROID

Operator: SAME Address:

Water is delivered by:— 1. Private System; 2. Ditch Company; 3. State Project; 4. Federal Project; 5. Irrigation District

App. No. Decree No.	NAME OF APPROPRIATOR TO WHOM DECREED	NAME OF STREAM	Date App. Date Priority	Miner's Inches	In Use	NAME OF DITCH (Water Delivered By)	No.	R/F	Present Irr. Acres	Irrigable Acres
7-208 P.O.D.	ANDREW L. TIPP	LITTLE SHOTGUN	9-2-1908	345C C.F.S.	NO DE					
7-209 P.O.D.	MINNIE TIPP	SHEEP CREEK COULEE	9-2-1908	5154 C.F.S.	NO					

NOTE: R—Denotes Regular Irrigation. F—Flood Irrigation.

Adequate Supply: Yes..... No..... Explain.....

Remarks.....

River Basin: MISSOURI

Also in: Plat No. Twp. Rge.	Plat No. Twp. Rge.	Plat No. Twp. Rge.
Plat No. Twp. Rge.	Plat No. Twp. Rge.	Plat No. Twp. Rge.

Information From: HARRY SORENSEN

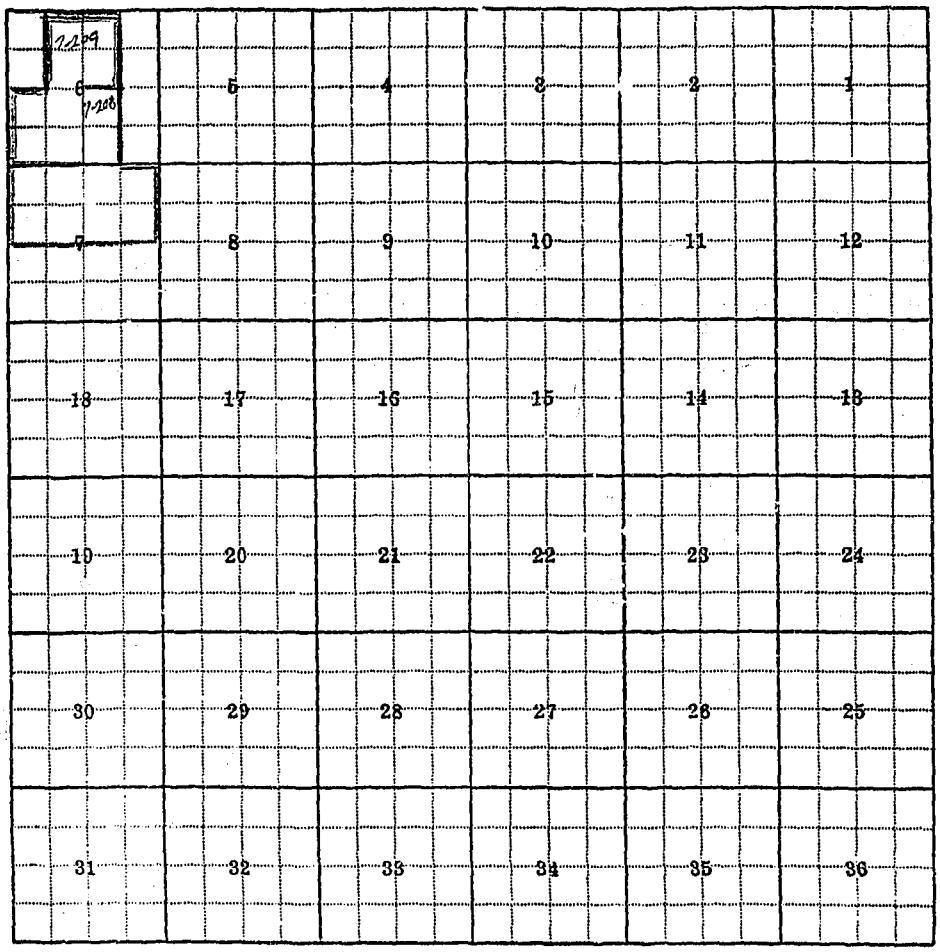

Land Ownership.....

F-1-A

County: ROOSEVELT

T. 29N R. 57E Plat No. 43

Farm Checked: Date 10-13-70

MONTANA WATER RESOURCES BOARD

Water Resources Survey

Photo No. AHH-156, AHH-205, AHH-155

By: JIM

Legal Land Owner: AUGUST J. & MARIA ESCHENBACHER Address: FROID

Operator: SAME Address:

Water is delivered by:— 1. Private System; 2. Ditch Company; 3. State Project; 4. Federal Project; 5. Irrigation District

App. No. Decree No.	NAME OF APPROPRIATOR TO WHOM DECREED	NAME OF STREAM	Date App. Date Priority	Miner's Inches	In Use	NAME OF DITCH (Water Delivered By)	No.	R/F	Present Irr. Acres	Irrigable Acres
7-218	MINNIE ESCHENBACHER	DEAD HORSE COULEE	6-14-1909	518A	S D					
	POD DAM NW SW SEC-11			CFS						

NOTE: R—Denotes Regular Irrigation. F—Flood Irrigation.

Adequate Supply: Yes..... No..... Explain.....

Remarks.....

River Basin: MISSOURI

Also in: Plat No. Twp. Rge.	Plat No. Twp. Rge.	Plat No. Twp. Rge.
Plat No. Twp. Rge.	Plat No. Twp. Rge.	Plat No. Twp. Rge.

Information From: AUGUST ESCHENBACHER

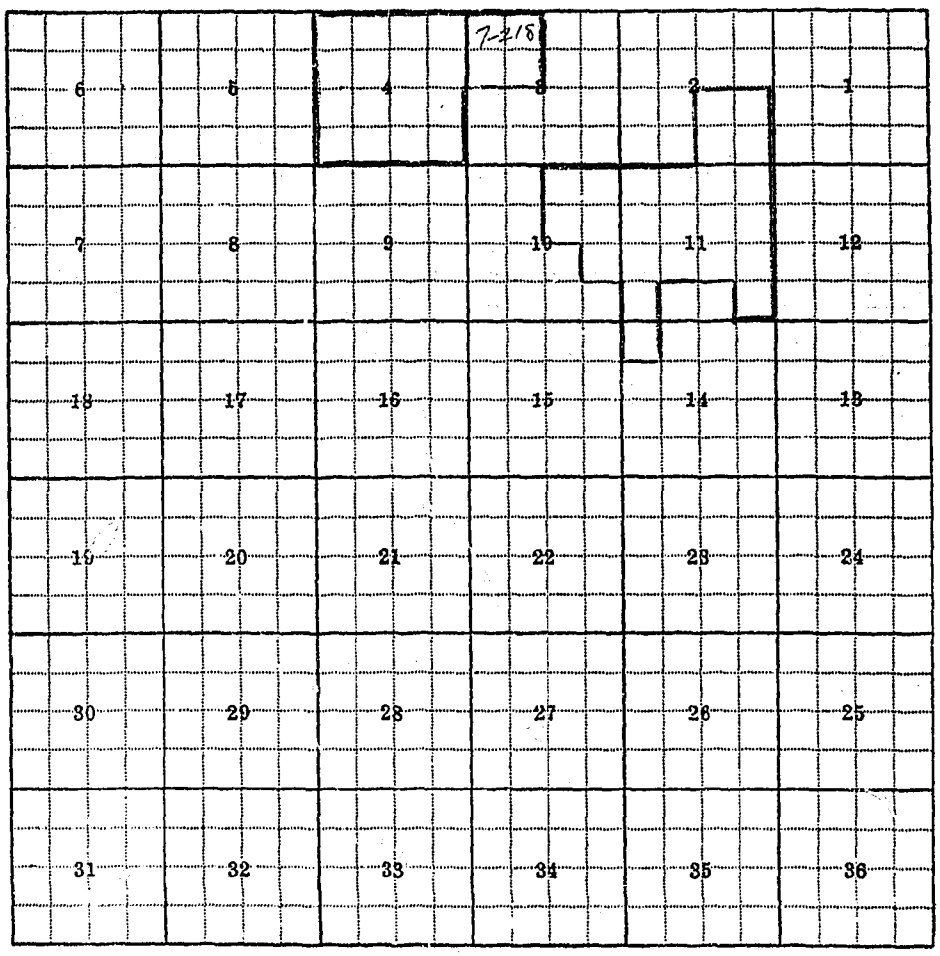

Land Ownership.....

F-1-A

County ROOSEVELT

T 29N R 57E Plat No. 43

Farm Checked: Date 10-13-74

MONTANA WATER RESOURCES BOARD

Water Resources Survey

Photo No. AHH 15 L

By JIM

Legal Land Owner BEVERLY GRAY Address FROID

Operator WILLARD LACOUNTE Address FROID

Water is delivered by:— 1. Private System; 2. Ditch Company; 3. State Project; 4. Federal Project; 5. Irrigation District

App. No. Decree No.	NAME OF APPROPRIATOR TO WHOM DECREED	NAME OF STREAM	Date App. Date Priority	Miner's Inches	In Use	NAME OF DITCH (Water Delivered By)	No.	R/F	Present Irr. Acres	Irrigable Acres
7-218	VANNIE ESCHENBACHER	DEAD HORSE COULEE	6-11-1909	5.18A	NO					
	ROD.			EFFS						

NOTE: R—Denotes Regular Irrigation. F—Flood Irrigation.

Adequate Supply: Yes..... No..... Explain.....

Remarks.....

River Basin MISSOURI

Also in: Plat No. Twp. Rge.	Plat No. Twp. Rge.	Plat No. Twp. Rge.
Plat No. Twp. Rge.	Plat No. Twp. Rge.	Plat No. Twp. Rge.

Information From:

WILLARD LACOUNTE

6	5	4	3 7-2'8	2	1
7	8	9	10	11	12
18	17	16	15	14	13
19	20	21	22	23	24
30	29	28	27	26	25
31	32	33	34	35	36

Land Ownership.....

F-1-A

County: ROOSEVELT

T. 29N R. 57E Plat No. 43

Farm Checked: Date 11-6-70

MONTANA WATER RESOURCES BOARD
Water Resources Survey

Photo No. AAH-137, AAH-139

By: JIM

Legal Land Owner: BETTY LOU HUSTAD Address: BAINVILLE

Operator: SAME Address:

Water is delivered by:— 1. Private System; 2. Ditch Company; 3. State Project; 4. Federal Project; 5. Irrigation District

App. No. Decree No.	NAME OF APPROPRIATOR TO WHOM DECREED	NAME OF STREAM	Date App. Date Priority	Miner's Inches	In Use	NAME OF DITCH (Water Delivered By)	No.	R/F	Present Irr. Acres	Irrigable Acres
7-177	IDA W. SMITH	CUT HILL & LONE TREE COULEES	9-19-1906	5184	NO R					
7-188	IDA W. SMITH	LONE TREE COULEE		5184	NO. RC					

NOTE: R—Denotes Regular Irrigation. F—Flood Irrigation.

Adequate Supply: Yes..... No..... Explain.....

Remarks

IDA W. SMITH HOMESTEAD PROOFS TO BELONG IN THIS OWNERSHIP S.R.

River Basin: MISSOURI

Also in: Plat No. Twp. Rge.	Plat No. Twp. Rge.	Plat No. Twp. Rge.
Plat No. Twp. Rge.	Plat No. Twp. Rge.	Plat No. Twp. Rge.

Information From: FIELD SURVEY



Land Ownership.....

.....

.....

F-1-A

County: ROOSEVELT

T 29N R 57E Plat No. 43

Farm Checked: Date 11-9-70

MONTANA WATER RESOURCES BOARD

Water Resources Survey

Photo No. 4HH-201

By: JIM

Legal Land Owner: J B. WALLANDER

Address: BAINVILLE

Operator: SAME

Address:

Water is delivered by:— 1. Private System; 2. Ditch Company; 3. State Project; 4. Federal Project; 5. Irrigation District

App. No. Decree No.	NAME OF APPROPRIATOR TO WHOM DECREED	NAME OF STREAM	Date App. Date Priority	Miner's Inches	In Use	NAME OF DITCH (Water Delivered By)	No.	R/F	Present Irr. Acres	Irrigable Acres
7-110	CHARLES JOHNSON *	W. FK. SHOTGUN CR.	5-29-1903	400	NO DE					

NOTE: R—Denotes Regular Irrigation. F—Flood Irrigation.

Adequate Supply: Yes..... No..... Explain.....

Remarks.....

* BRANCH of WEST SHOTGUN CR (W. FK. SHOTGUN CR.)

River Basin: MISSOURI

Also in: Plat No. Twp. Rge.	Plat No. Twp. Rge.	Plat No. Twp. Rge.
Plat No. Twp. Rge.	Plat No. Twp. Rge.	Plat No. Twp. Rge.

Information From: FIELD SURVEY

6	5	4	3	2	1
7	8	9	10	11	12
18	17	16	15	14	13
19	20	21	22	23	24
30	29	28	27	26	25
31	32	33	34	35	36

Land Ownership.....

1-A

County: ROOSEVELT

T. 29 N R. 58 E. Plat No. 11

Farm Checked: Date: 10-14-70

MONTANA WATER RESOURCES BOARD
Water Resources Survey

Photo No. AHH-33

By: JIM

Legal Land Owner: ANNA M. PICARD Address: BAINVILLE

Operator: WAYNE PICARD Address: "

Water is delivered by:— (1.) Private System; 2. Ditch Company; 3. State Project; 4. Federal Project; 5. Irrigation District

App. No. Decree No.	NAME OF APPROPRIATOR TO WHOM DECREED	NAME OF STREAM	Date App. Date Priority	Miner's Inches	In Use	NAME OF DITCH (Water Delivered By)	No.	R/F	Present Irr. Acres	Irrigable Acres
107-8	A.D. PICARD	(UNNAMED DRAINAGE) SEC. 16	12-1-1949	4.21 WINTER	L	PICARD DIKE	1	R2	36	
P.O.D. NWSE SEC. 10										
7-197	MARY S. REYNOLDS	EAST COULEE	7- -1907	1728	S					
P.O.D.										
* 107-8										

NOTE: R—Denotes Regular Irrigation. F—Flood Irrigation.

Adequate Supply: Yes..... No..... Explain.....

Remarks.....

CULVERTS IN DIKES

River Basin: MISSOURI

Also in: Plat No..... Twp..... Rge..... | Plat No..... Twp..... Rge..... | Plat No..... Twp..... Rge.....
Plat No..... Twp..... Rge..... | Plat No..... Twp..... Rge..... | Plat No..... Twp..... Rge.....

Information From: WAYNE PICARD