

County ROOSEVELT

T 30N R 56E Plat No. 28

Farm Checked: Date 9-28-70

MONTANA WATER RESOURCES BOARD
Water Resources Survey

Photo No. AHH-218

By JIM

Legal Land Owner..... SCHNITZLER CORP.

Address: FR01L

Operator.....FORREST FLAGEN

Address.....FR070

Water is delivered by:— 1. Private System; 2. Ditch Company; 3. State Project; 4. Federal Project; 5. Irrigation District

[illegible]

NOTE: R—Denotes Regular Irrigation. F—Flood Irrigation.

Adequate Supply: Yes..... No..... Explain

Remarks.

.....River Basin.....MISSOURI

Also in: Plat No.....	Twp.....	Rge.....	Plat No.....	Twp.....	Rge.....	Plat No.....	Twp.....	Rge.....
Plat No.....	Twp.....	Rge.....	Plat No.....	Twp.....	Rge.....	Plat No.....	Twp.....	Rge.....

Information From:

FORREST FLAGEN

6	5	4	3	2	1
7	8	9	10	11	12
13	17	16	15	14	13
19	20	21	22	23	24
29	29	28	27	26	25
31	32	33	34	35	36

Land Ownership.....

County. ROOSEVELT

T30N R 56E Plat No. 28

Farm Checked: Date 7-21-20

MONTANA WATER RESOURCES BOARD
Water Resources Survey

Photo No. 2HH-267

Bv ✓ 1M

Legal Land Owner.....*HERBER*

Address..... *F.R.O.I.D*

Operator.....

Address.....

Water is delivered by:— 1. Private System; 2. Ditch Company; 3. State Project; 4. Federal Project; 5. Irrigation District

[illegible]

NOTE: R—Denotes Regular Irrigation. F—Flood Irrigation.

Adequate Supply: Yes..... No..... Explain.
Remarks.....

COULD NOT LOCATE THIS DRAINAGE I THINK THIS COULD BE IN THE WRONG TOWNSHIP.

River Basin.....Missouri!

Also in: Plat No.....	Twp.....	Rge.....	Plat No.....	Twp.....	Rge.....	Plat No.....	Twp.....	Rge.....
Plat No.....	Twp.....	Rge.....	Plat No.....	Twp.....	Rge.....	Plat No.....	Twp.....	Rge.....

Information From:

HERBERT RYDER

	6		5		4		3		2		1	
	7		8		9		10		11		12	
	13		17 <i>7-221</i>		16		15		14		13	
	19		20		21		22		23		24	
	30		29		28		27		26		25	
	31		32		33		34		35		36	

Land Ownership _____

2-1-A

County ROOSEVELT

T30N R 57E Plat No. 29

Farm Checked: Date office

MONTANA WATER RESOURCES BOARD
Water Resources Survey

Photo No.

By Sam Rodriguez

Legal Land Owner Mary Catharine Loucks "ETAL"

Address.....

Operator Address

Water is delivered by:— 1. Private System; 2. Ditch Company; 3. State Project; 4. Federal Project; 5. Irrigation District

[illegible]

NOTE: R—Denotes Regular Irrigation. F—Flood Irrigation.

Adequate Supply: Yes..... No..... Explain.....
Remarks.....

10-10-10

.....River Basin.

Also in: Plat No..... Twp..... Rge.....	Plat No..... Twp..... Rge.....	Plat No..... Twp..... Rge.....
Plat No..... Twp..... Rge.....	Plat No..... Twp..... Rge.....	Plat No..... Twp..... Rge.....

Information From:
Made in office

F-1-A

County ROOSEVELTT. 30 N. R. 57 E Plat No. 29Farm Checked: Date 10-9-70

MONTANA WATER RESOURCES BOARD

Photo No. 144 209

Water Resources Survey

By JIMLegal Land Owner H.H. WHEELERAddress FIELDOperator SAF

Address

Water is delivered by: ☒ Private System;

2. Ditch Company;

3. State Project;

4. Federal Project;

5. Irrigation District

App. No. Decree No.	NAME OF APPROPRIATOR TO WHOM DECREED	NAME OF STREAM	Date App. Date Priority	Miner's Inches	In Use	NAME OF DITCH (Water Delivered By)	No.	R/F	Present Irr. Acres	Irrigable Acres
107-50	HORACE ROBERT WHEELER	WINNED CREEK RUNNING INTO DOCK LAKE IN NW DIRECTION	5-23-1955	1000	I	H. WHEELER DITCHES	1	R	253	
107-212	CATHARINE E. KELLER	ENTERPRISE CREEK	MARCH 3, 1909	51845	ND					
210496	H.H. WHEELER	WELL	?	6 PM	3	SENE SEC.				
210495	WHEELER BANTLEY RANCH	WELL	1910	7	S/D	SW NW SEC.				
210494	"	WELL	1910	7	S/D	NE SE SEC. 4				
210493	"	WELL	1909	3	S/D	SE SW SEC. 3				
210492	"	WELL	1953	7	S	SW SE SEC. 9				
210491	"	WELL	1-5-1957	7	S	SW SE SEC. 5				
226997	"	WELL	1-1-1965	30	D/S	SE SW SEC. 3				

NOTE: R—Denotes Regular Irrigation. F—Flood Irrigation.

Adequate Supply: Yes..... No..... Explain.....

Remarks

LAND VERY ROUGHRiver Basin MISSOURI

Also in: Plat No..... Twp..... Rge.....	Plat No..... Twp..... Rge.....	Plat No..... Twp..... Rge.....
Plat No..... Twp..... Rge.....	Plat No..... Twp..... Rge.....	Plat No..... Twp..... Rge.....

Information From:

H.H. WHEELER

County.....ROOSEVELT.....

Farm Checked: Date... 10-9-70

MONTANA WATER RESOURCES BOARD
Water Resources Survey

T. 30 N. R. 5 E Plat No. 29

Photo No. 444-209

By JIM

Legal Land Owner.....SVEND BERTELSEN

Address FBI

Operator.....*SAME*

Address

Water is delivered by:— 1. Private System; 2. Ditch Company; 3. State Project; 4. Federal Project; 5. Irrigation District

[illegible]

NOTE: R—Denotes Regular Irrigation. F—Flood Irrigation.

Adequate Supply: Yes..... No..... Explain
Remarks.....

River Basin MISSOURI

Also in: Plat No..... Twp..... Rge.....	Plat No..... Twp..... Rge.....	Plat No..... Twp..... Rge.....
Plat No..... Twp..... Rge.....	Plat No..... Twp..... Rge.....	Plat No..... Twp..... Rge.....

Information From:

SUENO BERTELSEN

6	5	4	3	2	1
7	8	9	10	11	12
13	17	16	15	14	13
19	20	21	22	23	24
30	29	28	27	26	25
31	32	33	34	35	36

Land Ownership

County ROOSEVELT

T30N R57E Plat No. 29

Farm Checked: Date 10-9-70

MONTANA WATER RESOURCES BOARD
Water Resources Survey

Photo No. 744-150

By JIM

Legal Land Owner.....

Address.....

Operator.....

Address FRID

Water is delivered by:— 1. Private System; 2. Ditch Company; 3. State Project; 4. Federal Project; 5. Irrigation District.

[illegible]

NOTE: R—Denotes Regular Irrigation. F—Flood Irrigation.

Adequate Supply: Yes..... No..... Explain.....
Remarks.....

River Basin.....MISSOURI

Information From:

GERALD CLARK

	6		6		4		8		9		1	
									7-2/2			
	7		8		9		10		11		12	
	13		17		16		15		14		13	
	19		20		21		22		23		24	
	30		29		28		27		26		25	
	31		32		33		34		35		36	

Land Ownership

County ROOSEVELT

Farm Checked: Date 10-9-70

By Jim

Legal Land Owner..... GERALD A. & GLADYS CLARK

Address *FRID*

T 30N R 57E Plat No. 29

Photo No. 447152

Operator.....SANIL

Address.....

Water is delivered by:— 1. Private System; 2. Ditch Company; 3. State Project; 4. Federal Project; 5. Irrigation District.

[illegible]

NOTE: R—Denotes Regular Irrigation. F—Flood Irrigation.

Adequate Supply: Yes..... No..... Explain.
Remarks.....

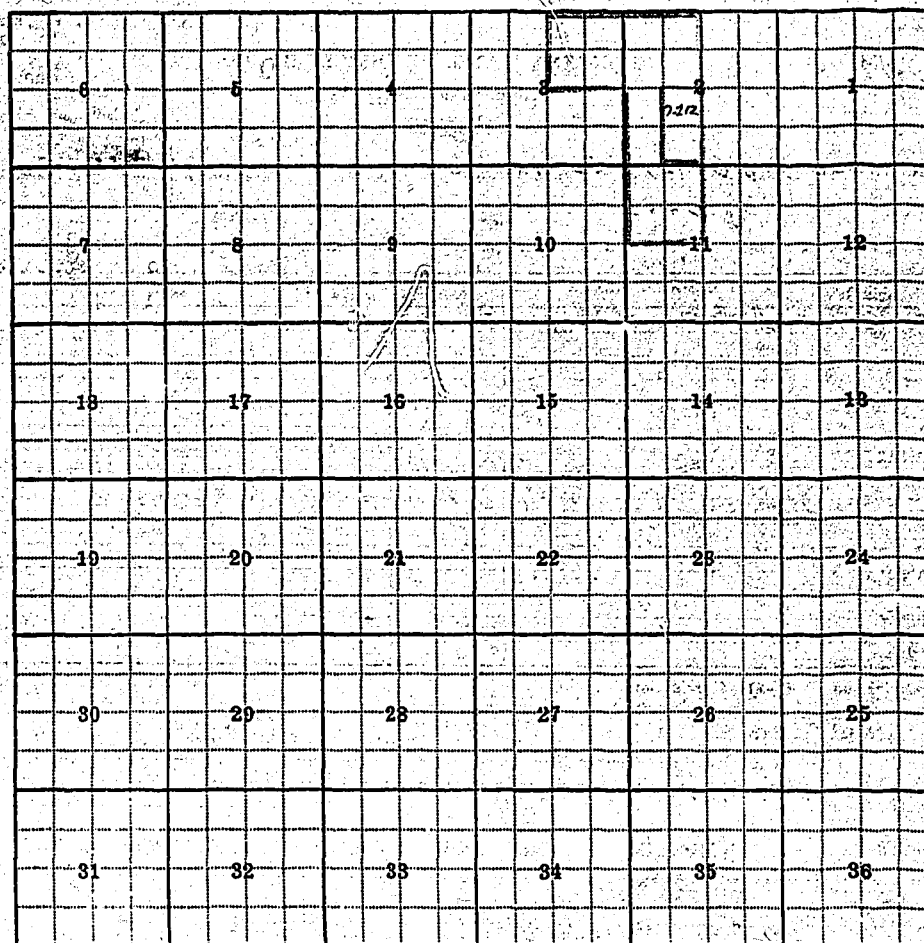
Remarks.

.....River Basin.....Missouri

Information From:

GERALD CLARK

Also in: Plat No.....	Twp.....	Rge.....	Plat No.....	Twp.....	Rge.....	Plat No.....	Twp.....	Rge.....
Plat No.....	Twp.....	Rge.....	Plat No.....	Twp.....	Rge.....	Plat No.....	Twp.....	Rge.....



Land Ownership

Field A

County ROOSEVELT

T30N R 55 Plat No. 30

Farm Checked: Date IN office - April 1972

MONTANA WATER RESOURCES BOARD
Water Resources Survey

Photo No.

By Sam Rodriguez

Legal Land Owner.....~~X~~ STATE

Address _____

Operator: ELDON PICARD

Address 1715 1st St. S.E. Atlanta, Ga. 30316

Water is delivered by:— 1. Private System; 2. Ditch Company; 3. State Project; 4. Federal Project; 5. Irrigation District

[illegible]

NOTE: R—Denotes Regular Irrigation. F—Flood Irrigation.

Adequate Supply: Yes..... No..... Explain.

Remarks:

.....River Basin

Information From:

Office

Also in: Plat No.	Twp.	Rge.	Plat No.	Twp.	Rge.	Plat No.	Twp.	Rge.
Plat No.	Twp.	Rge.	Plat No.	Twp.	Rge.	Plat No.	Twp.	Rge.

County.....ROOSEVELT

Farm Checked: Date 10-9-70

By J. M.

MONTANA WATER RESOURCES BOARD
Water Resources Survey

Legal Land Owner: WILLIAM FRY & MARJORIE CRUSCH

Address. BAINVILLE

Operator.....S.A.M.E.

Address.

Water is delivered by:— (1) Private System;

2. Ditch Company;

3. State Project;

4. Federal Project;

5. Irrigation District

[illegible]

NOTE: R—Denotes Regular Irrigation. F—Flood Irrigation.

Adequate Supply: Yes..... No..... Explain.

Remarks.

CRUSCH STARTED THIS SYSTEM IN 1962. COMPLETED IT IN 1963.

LAND IN NENE SEC. 26 IS VERY ROUGH & ALMOST IMPOSSIBLE TO SPREAD ANY WATER ON IT.

River Basin.....MISSOURI

Also in: Plat No.....	Twp.....	Rge.....	Plat No.....	Twp.....	Rge.....	Plat No.....	Twp.....	Rge.....
Plat No.....	Twp.....	Rge.....	Plat No.....	Twp.....	Rge.....	Plat No.....	Twp.....	Rge.....

Information From:

FAY CRUSH

6	5	4	3	2	1
7	8	9	10	11	12
13	17	16	15	14	13
10	20	21	22	23	24
30	29	28	27	26	25
31	32	33	34	35	36

Land Ownership.....

County ROOSEVELT

T30N R. 58E Plat. No. 30

Farm Checked: Date 10-9-70

MONTANA WATER RESOURCES BOARD

Photo No. 744-39

Water Resources Survey

By JCM

Legal Land Owner..... ELDON S. VICARD

Address.....BAINVILLE

Operator.....*SAME*

Address

Water is delivered by:— *B* Private System;

2. Ditch Company;

3. State Project:

4. Federal Project:

5. Irrigation District

App. No. Deeds No.	NAME OF PROPRIATOR TO WHOM DECEED	NAME OF STREAM	Date App. Date Priority	Miner's Inches	In Use	NAME OF DITCH (Water Delivered By)	No.	R/F	Present Irr. Acres	Irrigable Acres
107-1	A.D. PICARD	UNNAMED STREAM NINE MILES	12-1-1949	ALL	NO/S	PICKARD DAM PUMP	1	R1		PK
107-2	A.D. PICARD	TRIB OF LAKE PIED	12-1-1949	ALL	NO/S	PICKARD DAM PUMP	1	R1		PK
107-1	A.D. PICARD	TRIB OF LAKE PIED	12-1-1949	ALL	NO/S	PICKARD DAM PUMP	1	R1		PK
220303	ELDON RICHARD PICARD	2 WELLS	1947	10-000	S/D	3 EX SEC 24				

NOTE: R—Denotes Regular Irrigation. F—Flood Irrigation.

Adequate Supply: Yes..... No..... Explain.

Remarks.

PICHARD HAS NOT PUMPED FOR A YEAR. HEALTH CONDITIONS NOT BAD IN THIS AREA.
 HE WILL PUMP WHEN EVER HE NEEDS TO.
 THIS DRAINAGE IS KNOWN AS LAKE CREEK BY PEOPLE IN THIS AREA.
 NOT AS SAND SPRING

* NOT USED IN THIS TOWN SHIP EXCEPT FOR STOCK

* Rx Allergies NOT SHOWN IN THE SUMMARY

River Basin MISSOURI

Also in: Plat No.....	Twp.....	Rge.....	Plat No.....	Twp.....	Rge.....	Plat No.....	Twp.....	Rge.....
Plat No.....	Twp.....	Rge.....	Plat No.....	Twp.....	Rge.....	Plat No.....	Twp.....	Rge.....

Information From:

ELDON PICKARD

6	5	4	3	2	1
7	8	9	10	11	12
13	17	16	15	14	13
19	20	21	22	23	24
29	29	28	27	26	25
31	32	33	34	35	36

Land Ownership

County ROOSEVELT

T30N R58E Plat No. 30

Farm Checked: Date.....10-5-70.....

MONTANA WATER RESOURCES BOARD
Water Resources Survey

Photo No. 4114 99

By J. M. [Signature]

Legal Land Owner..... INDIAN # 411-17-393-3248395 Address.....

Operator NORBERT POPERA Address RAINYVILLE

Water is delivered by:— 1. Private System; 2. Ditch Company; 3. State Project; 4. Federal Project; 5. Irrigation District.

NOTE: R—Denotes Regular Irrigation. F—Flood Irrigation.

Adequate Supply: Yes..... No..... Explain.....
Remarks.....

...River Basin.....MISSOURI

Information From:

REPORT PURTRA

6	5	4	3	2	1
			393		
			396	394	
			17		
7	8	9	10	11	12
13	14	15	16	17	18
19	20	21	22	23	24
25	26	27	28	29	30
31	32	33	34	35	36

Land Ownership.....

.....

.....

County.....ROOSEVELT.....

Farm Checked: Date...16-9-70

By JLM

Legal Land Owner.....NORBERT & AMY PORTRA JR......

Operator.....*5 A.M.E*.....

Water is delivered by:— 1. Private System;

2. Ditch Company;

3. State Project;

4. Federal Project;

5. Irrigation District

NOTE: R—Denotes Regular Irrigation. F—Flood Irrigation.

Adequate Supply: Yes..... No..... Explain..

Remarks.

7 TWO LARGE DAMS CLAIMS WR IN ABSTRACT #1 DAM BUILT IN 1946
#2 DAM BUILT IN 1963

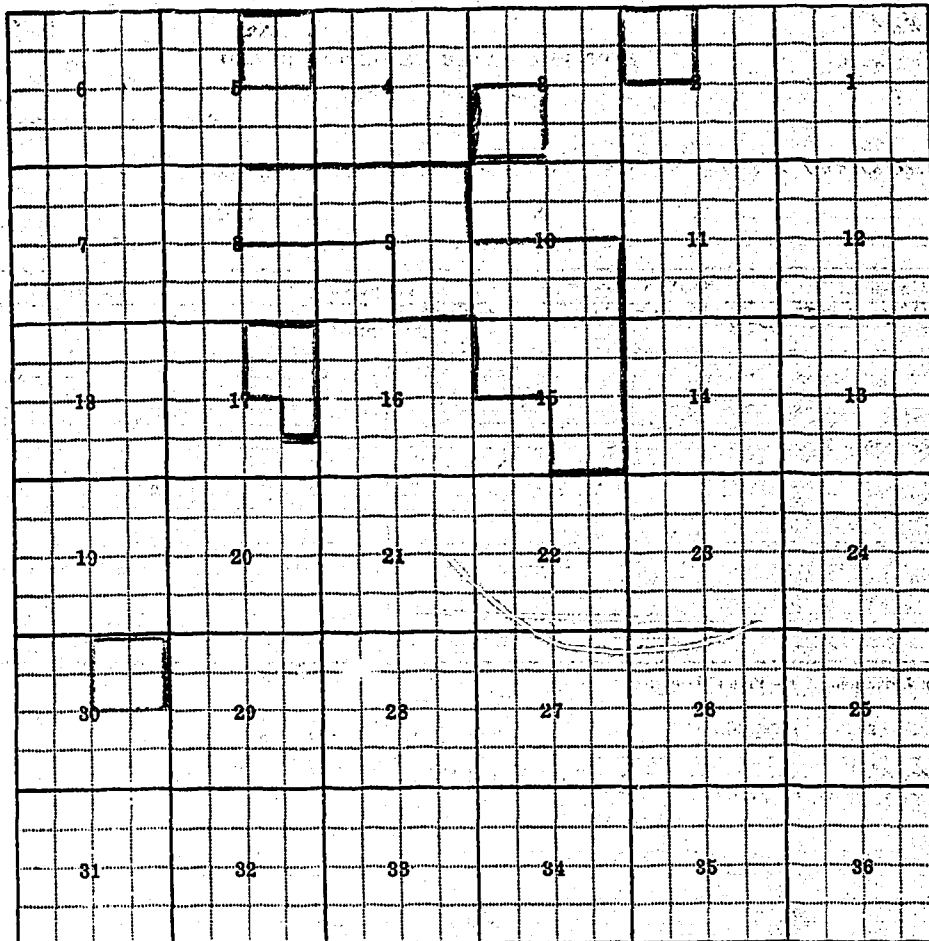
#2 DAM BUILT IN 1963

_____ River Basin MISSOURI

Also in: Plat No.....	Twp.....	Rge.....	Plat No.....	Twp.....	Rge.....	Plat No.....	Twp.....	Rge.....
Plat No.....	Twp.....	Rge.....	Plat No.....	Twp.....	Rge.....	Plat No.....	Twp.....	Rge.....

Information From:

AMY PORTRA



Land Ownership

County.....ROOSEVELT.....

Farm Checked: Date 10-9-20

By J.M.

Legal Land Owner.....

Operator.....

MONTANA WATER RESOURCES BOARD
Water Resources Survey

T30N R58E Plat No 30

Photo No. AKK 143 & 145

4HH-94

Water is delivered by:— 1. Private System; 2. Ditch Company; 3. State Project; 4. Federal Project; 5. Irrigation District

[illegible]

NOTE: R—Denotes Regular Irrigation. F—Flood Irrigation.

Adequate Supply: Yes..... No..... Explain

Remarks.....
CLAIMS STOCK WATER USE

...River Basin.....MISSOURI.

Also in: Plat No.....	Twp.....	Rge.....	Plat No.....	Twp.....	Rge.....	Plat No.....	Twp.....	Rge.....
Plat No.....	Twp.....	Rge.....	Plat No.....	Twp.....	Rge.....	Plat No.....	Twp.....	Rge.....

Information From:
ALFRED HANSEN

6	6	4	3	2	1
7	8	9	10	11	12
13	17	16	15	14	13
19	20	21	22	23	24
30	29	28	27	26	25
31	32	33	34	35	36

Land Ownership.....



County.....ROOSEVELT.....

T. 30 NR. 58 E Plat No. 30

Farm Checked: Date 10-7-70

MONTANA WATER RESOURCES BOARD
Water Resources Survey

Photo No. 9HH-145

By JIM

Legal Land Owner..... AGNES B. MC DANIEL

Address ~~Box~~ FROID MONT

Operator..... *SAME*

Address.....

Water is delivered by:— 1. Private System; 2. Ditch Company; 3. State Project; 4. Federal Project; 5. Irrigation District.

[illegible]

NOTE: R—Denotes Regular Irrigation. F—Flood Irrigation.

Adequate Supply: Yes..... No..... Explain.
Remarks.....

CLAIMS SOCK WATER USE

...River Basin...MISSOURI

Also in: Plat No.....	Twp.....	Rge.....	Plat No.....	Twp.....	Rge.....	Plat No.....	Twp.....	Rge.....
Plat No.....	Twp.....	Rge.....	Plat No.....	Twp.....	Rge.....	Plat No.....	Twp.....	Rge.....

Information From:

AGNES McDANIEL

	6		5		4		3		2		1
7		8		9		10		11		12	
13		17		15		15		14		13	
19		20		21		22		23		24	
29		29		28		27		26		25	
31		32		33		34		35		36	

Land Ownership _____

F-1-A
County Roosevelt

MONTANA WATER RESOURCES BOARD
Water Resources Survey

T. 30w R. 59E Plat No. 3/

Photo No. 4114-39

By

Address

Address Bainville

Water is delivered by:— ☒ 1. Private System; 2. Ditch Company; 3. State Project; 4. Federal Project; 5. Irrigation District

NOTE: R—Denotes Regular Irrigation. F—Flood Irrigation.

Remarks.....

* THIS WP WAS FILED FOR USE IN PLAT 30 BUT PICARD IS
USING IT IN PLAT 31
PICARD USED PUMP & SPRINKERS * PL. ACCORDS NOT SHOWN IN IER SUMMARY

.....River Basin.....

Information From:

Also in: Plat No.	Twp.	Rge.	Plat No.	Twp.	Rge.	Plat No.	Twp.	Rge.
Plat No.	Twp.	Rge.	Plat No.	Twp.	Rge.	Plat No.	Twp.	Rge.

31

6	5	4	8	2	1
7	8	9	10	11	12
13	17	16	15	14	13
19	20	21	22	23	24
30	29	28	27	26	25
31	32	33	34	35	36

Land Ownership

County ROOSEVELT

T 30N R 59E Plat No. 31

Farm Checked: Date 10-9-70

Photo No. 744-1

By.....J.M.....

Address: BAINVILLE, MONTANA

Operator..... *EX-111*

Address.....

Water is delivered by:— ☒ 1. Private System; 2. Ditch Company; 3. State Project; 4. Federal Project; 5. Irrigation District

[illegible]

NOTE: R—Denotes Regular Irrigation. F—Flood Irrigation.

Adequate Supply: Yes..... No..... Explain.

Remarks.

.....
NO CONTROLS

River Basin.....MISSOURI

Also in: Plat No.....	Twp.....	Rge.....	Plat No.....	Twp.....	Rge.....	Plat No.....	Twp.....	Rge.....
Plat No.....	Twp.....	Rge.....	Plat No.....	Twp.....	Rge.....	Plat No.....	Twp.....	Rge.....

Information From:

NORMAN RONNIN

6	5	4	3	2	1
7	8	9	10	11	12
13	14	15	16	17	18
19	20	21	22	23	24
25	26	27	28	29	30
31	32	33	34	35	36

Land Ownership

FalsA

Water is delivered by:— 1. Private System;

Water Resources Survey

6411-23

Address.....

Water is delivered by:— 1. Private System; 2. Ditch Company; 3. State Project; 4. Federal Project; 5. Irrigation District

[illegible]

NOTE: R—Denotes Regular Irrigation. F—Flood Irrigation.

Adequate Supply: Yes..... No..... Explain.....

Remarks.

REMARKS.....
 ♀ SYSTEM NEVER BUILT

* MRS. TOLLS DIDN'T HAVE ANY INFO. ON THESE WELLS EXCEPT THAT THE WATER IS BOTH ADEQUATE & OF GOOD QUALITY

River Basin MISSOURI

Also in: Plat No.	Twp.	Rge.	Plat No.	Twp.	Rge.	Plat No.	Twp.	Rge.
Plat No.	Twp.	Rge.	Plat No.	Twp.	Rge.	Plat No.	Twp.	Rge.

Information From:

MRS. MARTIN TOAVIS

32

6	5	4	3	2	1
7	8	9	10	11	12
13	17	16	15	14	13
19	20	21	22	23	24
30	29	28	27	26	25
31	32	33	34	35	36

Land Ownership.....

3. State Project; 4. Federal Project; 5. Irrigation District

[illegible]

NOTE: R--Denotes Regular Irrigation. F--Flood Irrigation.

Adequate Supply: Yes..... No..... Explain.
Remarks.....

...River Basin..MISSOURI..

Also in: Plat No.....	Twp.....	Rge.....	Plat No.....	Twp.....	Rge.....	Plat No.....	Twp.....	Rge.....
Plat No.....	Twp.....	Rge.....	Plat No.....	Twp.....	Rge.....	Plat No.....	Twp.....	Rge.....

Information From:

FIELD SURVEY

34

6	5	4	3	2	1
7	8	9	10	11	12
13	17	16	15	14	13
19	20	21	22	23	24
26	29	28	27	26	25
31	32	33	34	35	36

Land Ownership.....

County ROOSEVELT

Farm Checked: Date: 10-19-70

By D. F. Smith

MONTANA WATER RESOURCES BOARD
Water Resources Survey

T 29A/R 48E Plat No. 34

Photo No. 344-227

Legal Land Owner. R. JEAN SCHWINDEN & JULIUS CHRISTIANSON Address. ?

Operator Address

Water is delivered by:— 1. Private System; 2. Ditch Company; 3. State Project; 4. Federal Project; 5. Irrigation District

[illegible]

NOTE: R—Denotes Regular Irrigation. F—Flood Irrigation.

Adequate Supply: Yes..... No..... Explain.....

Remarks:

...River Basin...A115504R1.

Also in: Plat No.....	Twp.....	Rge.....	Plat No.....	Twp.....	Rge.....	Plat No.....	Twp.....	Rge.....
Plat No.....	Twp.....	Rge.....	Plat No.....	Twp.....	Rge.....	Plat No.....	Twp.....	Rge.....

Information From:

ROGER JOHNSON
(NEIGHBOR)

35

County ROOSEVELT

Farm Checked: Date 3-30-72

By T. J. REYNOLDS

Legal Land Owner.....*PETER DOLEZILEK*

Operator..... **POPLAR**

Water is delivered by:— 1. Private System;

MONTANA WATER RESOURCES BOARD
Water Resources Survey

T. 29 NR. 49 E Plat No. 35

Photo No. 344-61

Address..... POPLAR

Address

ETER DOLEZILEK

POPLAT

ETER DOLEZILEK

POPLAT

Address..... POPLAR

Address

Water is delivered by:— 1. Private System; 2. Ditch Company; 3. State Project; 4. Federal Project; 5. Irrigation District

[illegible]

NOTE: R—Denotes Regular Irrigation. F—Flood Irrigation.

Adequate Supply: Yes..... No..... Explain
Remarks.....

Remarks

River Basin MISSOURI

Also in: Plat No.	Twp.	Rge.	Plat No.	Twp.	Rge.	Plat No.	Twp.	Rge.
Plat No.	Twp.	Rge.	Plat No.	Twp.	Rge.	Plat No.	Twp.	Rge.

Information From:

FIELD SURVEY

35

6	5	4	3	2	1
7	8	9	10	11	12
13	17	16	15	14	13
19	20	21	22	23	24
30	29	28	27	26	25
31	32	33	34	35	36

Land Ownership

F-1-A

T29N R. 57E Plat No. 36

MONTANA WATER RESOURCES BOARD

Photo No. 214-280

Water Resources Survey

By J. C. MEYER

Legal Land Owner..... Forbes, Allet #s 755 & 101

Address..... *PO Box*

Operator.

Address:

Water is delivered by:— 1. Private System; 2. Ditch Company; 3. State Project; 4. Federal Project; 5. Irrigation District

[illegible]

NOTE: R—Denotes Regular Irrigation. F—Flood Irrigation.

Adequate Supply: Yes..... No..... Explain.....

Remarks:.....

.....

.....

.....

.....

.....

.....

.....

.....

.....

.....

River Basin.....

.....River Basin

Also in: Plat No.....	Twp.....	Rge.....	Plat No.....	Twp.....	Rge.....	Plat No.....	Twp.....	Rge.....
Plat No.....	Twp.....	Rge.....	Plat No.....	Twp.....	Rge.....	Plat No.....	Twp.....	Rge.....

Information From

Dispersi:

36

6	5	4	3	2	1
7	8	9	10	11	12
13	17	16	15	14	13
19	20	21	22	23	24
29	29	28	27	26	25
31	32	33	34	35	36

Land Ownership _____

County Roosevelt

Farm Checked: Date.....3/22/72.....

By J. Obermeier

Legal Land Owner.....FRED.....

Operator.....

Water is delivered by:— 1. Private System; 2. Ditch Company; 3. State Project; 4. Federal Project; 5. Irrigation District.

MONTANA WATER RESOURCES BOARD

Water Resources Survey

T. 29N R. 50E Plat No. 36

Photo No. 244-280

Address Poplar

Address.....

[illegible]

NOTE: R—Denotes Regular Irrigation. F—Flood Irrigation.

Adequate Supply: Yes..... No..... Explain.

Remarks.....

.....River Basin.....

Information From:

1550481

Also in: Plat No.....	Twp.....	Rge.....	Plat No.....	Twp.....	Rge.....	Plat No.....	Twp.....	Rge.....
Plat No.....	Twp.....	Rge.....	Plat No.....	Twp.....	Rge.....	Plat No.....	Twp.....	Rge.....

6	5	4	3	2	1
7	8	9	10	11	12
18	17	16	15	14	13
19	20	21	22	23	24
30	29	28	27	26	25
31	32	33	34	35	36

Land Ownership.....

.....

.....

County Roosevelt

T. 39N R. 50E Plat. No. 36

Office
Farm Checked: Date... 3/22/72

MONTANA WATER RESOURCES BOARD

Photo No. 144-244

Water Resources Survey

By H. Leeper

Legal Land Owner.....*Fisher*.....

Address..... *Box 12*

Operator:

Address

Water is delivered by:— 1. Private System;

2. Ditch Company:

3. State Project:

4. Federal Project:

5. Irrigation District

NOTE: R—Denotes Regular Irrigation. F—Flood Irrigation.

Adequate Supply: Yes..... No..... Explain

Remarks.....

Number of items	Percentage of correct responses
10	95.0
20	94.5
30	94.0
40	93.5
50	93.0
60	92.5
70	92.0
80	91.5
90	91.0
100	90.5

River Basin

Information From:

Also in: Plat No.....	Twp.....	Rge.....	Plat No.....	Twp.....	Rge.....	Plat No.....	Twp.....	Rge.....
Plat No.....	Twp.....	Rge.....	Plat No.....	Twp.....	Rge.....	Plat No.....	Twp.....	Rge.....

6	5	4	3	2	1
7	8	9	10	11	12
13	17	16	15	14	13
19	20	21	22	23	24
30	29	28	27	26	25
31	32	33	34	35	36

Land Ownership _____

F-1-A

County ROOSEVELTT29N R50E Plat No. 36Farm Checked: Date 10-19-70

MONTANA WATER RESOURCES BOARD

Photo No. 1.H.H-296

Water Resources Survey

By T.L. REYNOLDS fjmLegal Land Owner ?

Address.....

Operator.....

Address.....

Water is delivered by: 1. Private System; 2. Ditch Company; 3. State Project; 4. Federal Project; 5. Irrigation District

App. No. Decree No.	NAME OF APPROPRIATOR TO WHOM DECREED	NAME OF STREAM	Date App. Date Priority	Miner's Inches	In Use	NAME OF DITCH (Water Delivered By)	No.	R/F	Present Irr. Acres	Irrigable Acres
* 22-305-A	S.A. KERR	POPLAR RIVER	8-1-10	350 cfs	NO					
P.O.D.	PROBABLY SESE SEC	36-29N-50E								
* 8-27	USA	POPLAR RIVER	10-22-1913	800 cfs	NO					
* 8-28	USA	POPLAR RIVER	10-22-1913	250 cfs	NO					
* 1191-244	USA	" "	2-22-05	3000 cfs	NO					
* 11954-144	USA	" "	6-17-02	800 cfs	NO					
* 1191-243	USA	" "	2-22-05	400 cfs	NO					

NOTE: R—Denotes Regular Irrigation. F—Flood Irrigation.

Adequate Supply: Yes..... No..... Explain.....

Remarks.....

* I COULD NOT LOCATE OR PLACE THIS WATER RIGHT.

* SYSTEM NEVER BUILT

* SEE NLD BK

River Basin MISSOURI

Also in: Plat No..... Twp..... Rge.....	Plat No..... Twp..... Rge.....	Plat No..... Twp..... Rge.....	Plat No..... Twp..... Rge.....
Plat No..... Twp..... Rge.....	Plat No..... Twp..... Rge.....	Plat No..... Twp..... Rge.....	Plat No..... Twp..... Rge.....

Information From:

(FRED CLARK
HAROLD INVERSON)

County ROOSEVELT

Farm Checked: Date 10-13-70

By B. F. Lynn

Legal Land Owner INDIAN - Allotment #s 507 & 508

Operator.....JULIUS KOZACK

Water is delivered by:— 1. Private System;

T. 29N. R. 51E. Plat. No. 37

Photo No. 2HN-203

Address.....

Address POPLAR MOUNT

Project; 4. Federal Project; 5. Irrigation District.

[illegible]

NOTE: R—Denotes Regular Irrigation. F—Flood Irrigation.

Adequate Supply: Yes..... No..... Explain.....

Remarks.....

* THIS PY BECAUSE LIEN QUIT USING SYSTEM LIEN WOULD PUT KOZACK DITCHES IN WHEN HE IRR HIS OWN LAND AS AN EASEMENT PAYMENT FOR HIS DITCHES WHICH RAN ON LAND KOZACK OPERATED. THESE DITCHES NOT INKED ON PHOTOS AS THEY WERE PUT IN EACH SPRING THEY WERE USED & FARMED OVER EACH FALL

* SEE NKD BT.

River Basin: POPLAR

Also in: Plat No.....	Twp.....	Rge.....	Plat No.....	Twp.....	Rge.....	Plat No.....	Twp.....	Rge.....
Plat No.....	Twp.....	Rge.....	Plat No.....	Twp.....	Rge.....	Plat No.....	Twp.....	Rge.....

Information From:

Buch Lieg

37

1	2	3	4	5	6
7	8	9	10	11	12
13	14	15	16	17	18
19	20	21	22	23	24
25	26	27	28	29	30
31	32	33	34	35	36

6. Joint Ownership.....

F-1-A

County ROOSEVELTT. 29N R. 51E Plat No. 37Farm Checked Date 10-13-70

MONTANA WATER RESOURCES BOARD

Photo No. R.H. 201, 2.H. 203

Water Resources Survey

2.H. 205, 1.H. 292By B. F. Lynn, N. Johnson & D. F. SmithLegal Land Owner BLUE OX CORP. ORPHEY LIEN & ORPHEY E. BIRDEN AddressOperator ORPHEY LIENLIEN Address POPULAR, MONT.

Water is delivered by: 1. Private System; 2. Ditch Company; 3. State Project; 4. Federal Project; 5. Irrigation District

App. No. Decree No.	NAME OF APPROPRIATOR TO WHOM DECREED	NAME OF STREAM	Date App. Date Priority	Miner's Inches	In Use	NAME OF DITCH (Water Delivered By)	No.	R/F	Present Irr. Acres	Irrigable Acres
MTA-28	U.S.A.	POPULAR RIVER	10-22-1	700	NO	POPULAR DITCHES & OLD	12			12,736
	P.O.D. SESE SEC. 2	TRON-RSOF		CIF/S		GOVT. DITCH				
GW	USE ORPHEY LIEN	WELL	1950	?	NO	SWNE SEC. 21				
GW	USE ORPHEY LIEN	WELL	1960	?	NO	NWNE SEC. 21				
GW	USE ORPHEY LIEN	WELL	1958	?	S	NWNE SEC. 20				
GW	USE ORPHEY LIEN	WELL	1948	?	D	NWNE SEC. 20				

NOTE: R—Denotes Regular Irrigation. F—Flood Irrigation.

Adequate Supply: Yes. No. Explain.

Remarks

* THIS SYSTEM OK BECAUSE OF LACK OF DESIRE & PRACTICALITY - LIEN SAID THAT IT WAS NOT WORTH THE TIME & EXPENSE TO MAINTAIN THE OLD GOVT. DITCH ALL THE WAY DOWN TO HIS PLACE - THE B.T.A. THREATENED TO CHARGE HIM FOR THE WATER HE USED - LIEN SAID HE'D PAY IF THEY MAINTAINED THE DITCH - NOTHING MORE WAS SAID BUT LIEN QUIT USING SYSTEM IN 1965 ANYWAY - I ONLY MAPPED THE PERMANENT DITCHES THAT ARE STILL THERE - THE REST OF THE DITCHES INCLUDING KODACK DITCHES WERE PUT IN YEAR BY YEAR AS THEY WERE USED & PLOWED UNDER EACH FALL.


X-SEE ALSO BR.

River Basin POPULAR

Also in: Plat No. Twp. Rge.	Plat No. Twp. Rge.	Plat No. Twp. Rge.	Plat No. Twp. Rge.
Plat No. Twp. Rge.	Plat No. Twp. Rge.	Plat No. Twp. Rge.	Plat No. Twp. Rge.

Information From:

BUD LIEN



Land Ownership.

6	5	4	3	2	1
7	8	9	10	11	12
13	17	16	15	14	13
19	20	21	22	23	24
30	29	28	27	26	25
31	32	33	34	35	36

Land Ownership _____

County ROOSEVELT

Farm Checked: Date 11-12-70

By J. M. [illegible]

Legal Land Owner.....

Operator

Water is delivered by:— 1. Private System;

MONTANA WATER RESOURCES BOARD

Water Resources Survey

T 29N R 5-1 E Plat No. 37

Photo No.

Water is delivered by:— 1. Private System; 2. Ditch Company; 3. State Project; 4. Federal Project; 5. Irrigation District

NOTE: R—Denotes Regular Irrigation. F—Flood Irrigation.

Adequate Supply: Yes..... No..... Explain

Remarks

NO SYSTEM

* SEE NLD BK

River Basin *Missouri*

Information From

Also in: Plat No.....	Twp.....	Rge.....	Plat No.....	Twp.....	Rge.....	Plat No.....	Twp.....	Rge.....
Plat No.....	Twp.....	Rge.....	Plat No.....	Twp.....	Rge.....	Plat No.....	Twp.....	Rge.....

County ROOSEVELT

Farm Checked: Date 10-16-70

Bv B. F. Evans

Legal Land Owner HENRY DAMM

Operator.....DAN TIETZ 90.....

MONTANA WATER RESOURCES BOARD
Water Resources Survey

T 29 N R 54 E Plat No. 90

Photo No. 5HH-99

Address..... *DECEASED*

Address CULBERTSON MOUNT & KANSAS CITY
MISSOURI

Water is delivered by: 1 Private System; 2. Ditch Company; 3. State Project; 4. Federal Project; 5. Irrigation District

[illegible]

NOTE: R—Denotes Regular Irrigation. F—Flood Irrigation.

Adequate Supply: Yes..... No..... Explain.
Remarks.....

* THE DRAIN DITCH HAS A HEAD GATE IN IT. WHEN THIS GATE IS CLOSED THE DITCH ACTS AS A DIKE & HOLDS WATER BACK - WHEN OPENED IT GETS THE WATER INTO THE BIG MUDDY

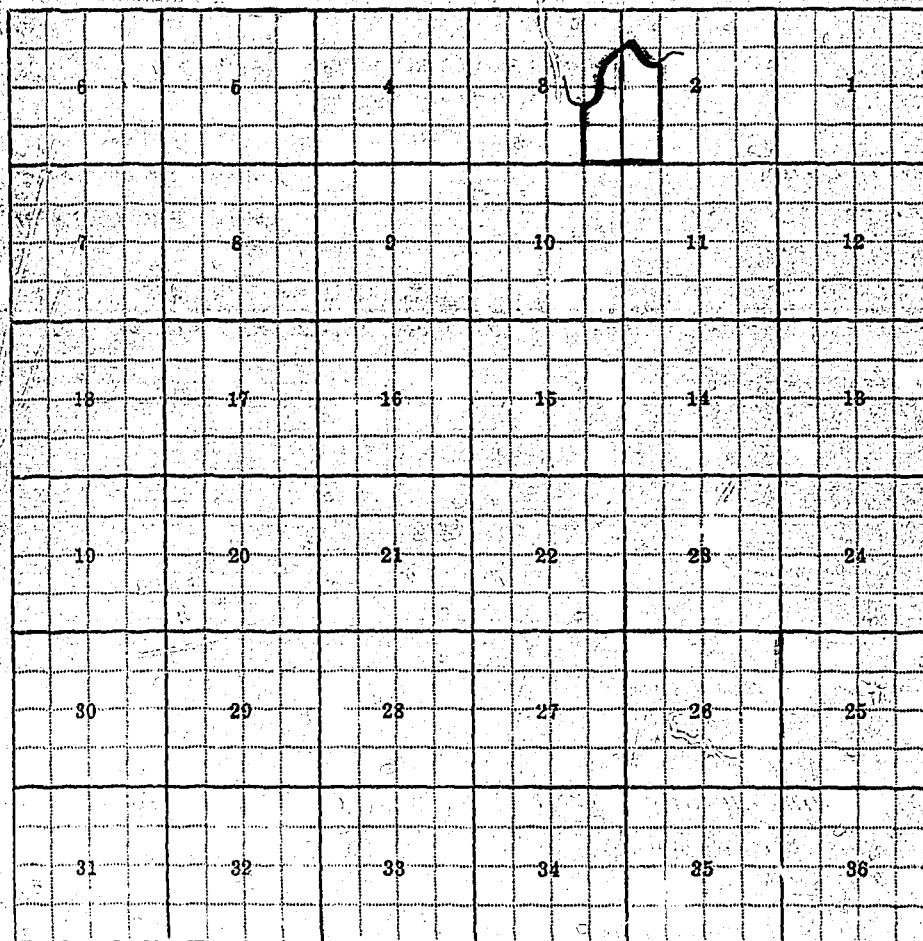
...River Basin...MISSOURI

Also in: Plat No. Twp. Rge.	Plat No. Twp. Rge.	Plat No. Twp. Rge.
Plat No. Twp. Rge.	Plat No. Twp. Rge.	Plat No. Twp. Rge.

Information From:

DON DELKERS (HIRED MAN)

40



Land Ownership

County ROOSEVELT

T 29N R 51E Plat No. 40

Farm Checked: Date 10-16-70

Photo No. 5HH-127 4

By B. F. Green

544-90

Legal Land Owner ANKER M E OLGA SPARBECK

Address CULBERTSON MONT

Operator..... SAME

Address.....*SAME*

Water is delivered by:— 1. Private System;

2. Ditch Company;

3. State Project:

4. Federal Project:

5. Irrigation District

NOTE: R—Denotes Regular Irrigation. F—Flood Irrigation.

Adequate Supply: Yes..... No..... Explain
Remarks.....

.....River Basin. MISSOURI

Also in: Plat No.....	Twp.....	Rge.....	Plat No.....	Twp.....	Rge.....	Plat No.....	Twp.....	Rge.....
Plat No.....	Twp.....	Rge.....	Plat No.....	Twp.....	Rge.....	Plat No.....	Twp.....	Rge.....

Information From:
ANKER SPARECK

6	5	4	3	2	1
7	8	9	10	11	12
13	14	15	16	17	18
19	20	21	22	23	24
25	26	27	28	29	30
31	32	33	34	35	36

Land Ownership.....

.....

.....

T 29 N R 54 E Plat No 90

Photo No. 544-127 544-90

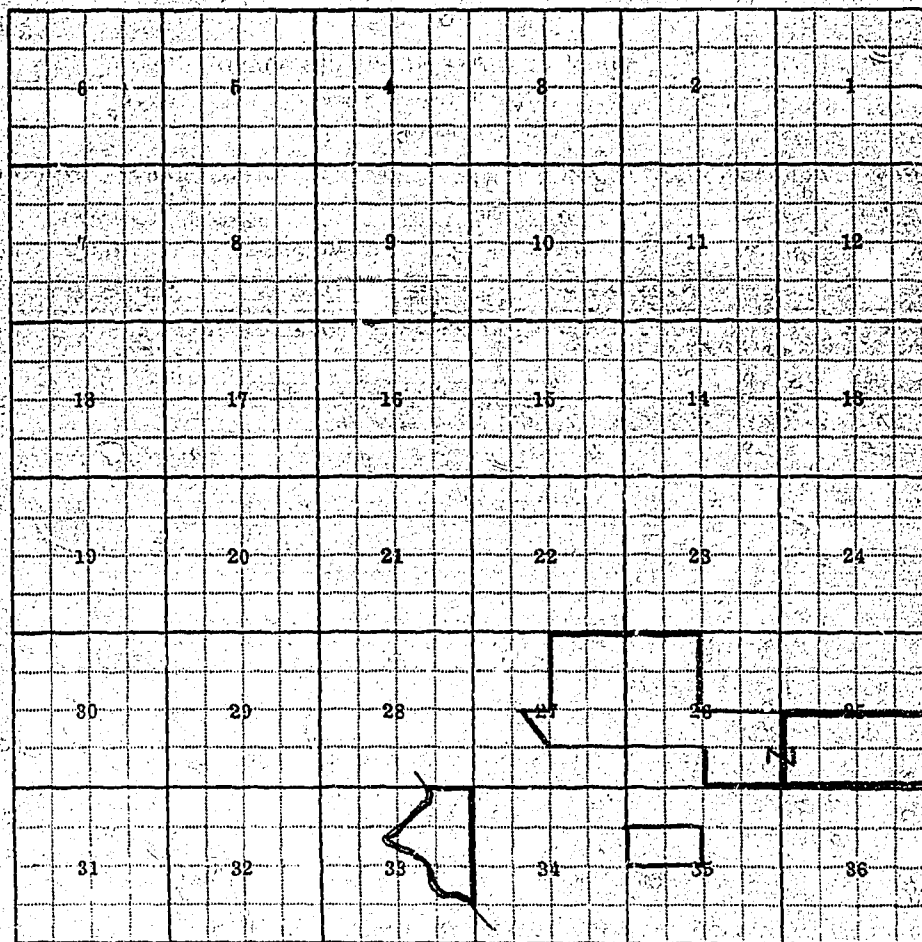
544-69

Address CULBERTSON MONT. & KANSAS CITY MO

Address: SAME

[illegible]

Information From: Don DeKkers (Hired Man)



Land Ownership.....