

County ROOSEVELT.....

Farm Checked: Date 2-14-70

Photo No. 144-127, 144-133...

By B. FLINN

1HH-135 1HH-125

Legal Land Owner JOHN B & RALPH H. HOVERSLAND Address NORTH RTE. WOLF POINT, MONT.

Operator SAME Address SAME

Water is delivered by:— 1. Private System;                      2. Ditch Company;                      3. State Project;                      4. Federal Project;                      5. Irrigation District

**NOTE: R—Denotes Regular Irrigation. F—Flood Irrigation.**

Adequate Supply: Yes..... No..... Explain.....  
Remarks.....

...River Basin... *POPKA.R*

Also in: Plat No..... Twp..... Rgr.....	Plat No..... Twp..... Rge.....	Plat No..... Twp..... Rge.....
Plat No..... Twp..... Rge.....	Plat No..... Twp..... Rge.....	Plat No..... Twp..... Rge.....

Information From:

RALPH HOVERSLAND



County.....ROOSEVELT.....

T32N R96E Plat No. 1

Farm Checked: Date 9-14-70

**MONTANA WATER RESOURCES BOARD**  
**Water Resources Survey**

Photo No. 144-127, 144-133.....

By B. Flynn

Legal Land Owner WILHELM AND DELORES HOVERSLAND Address NORTH RTE. WOLF POINT, MONT.

Operator SAME Address SAME

Water is delivered by:— 1. Private System;                      2. Ditch Company;                      3. State Project;                      4. Federal Project;                      5. Irrigation District

**NOTE: R—Denotes Regular Irrigation. F—Flood Irrigation.**

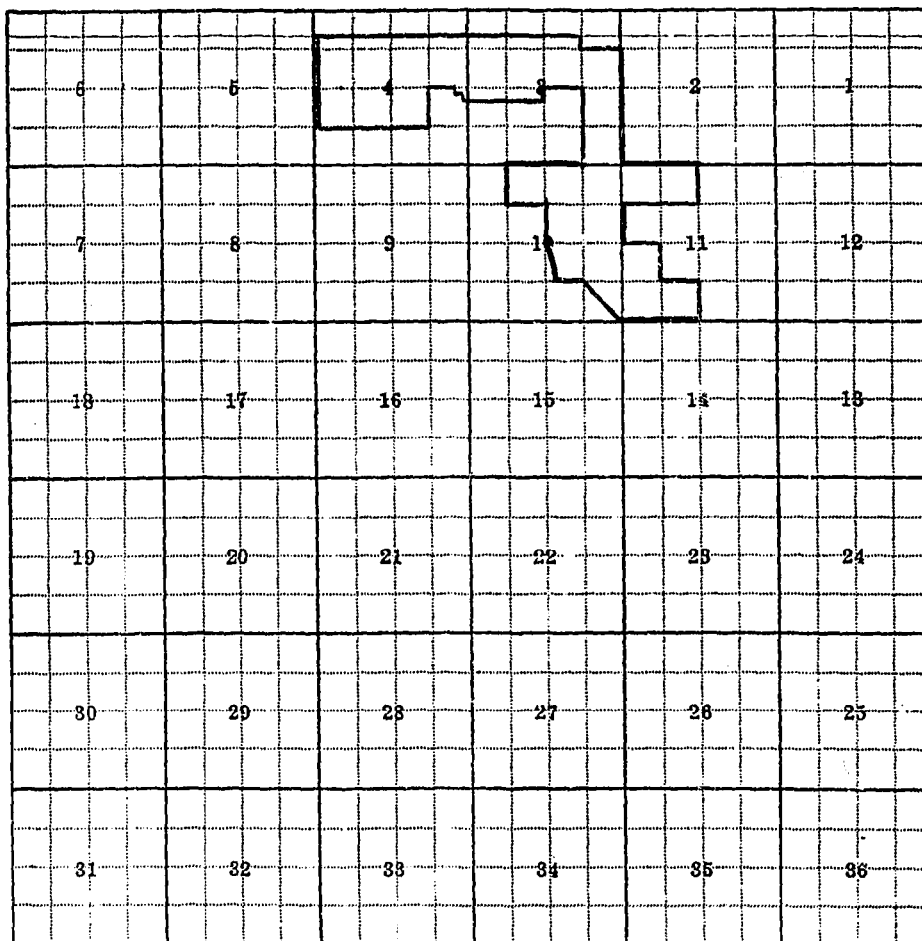
Adequate Supply: Yes..... No ..... Explain.....  
Remarks.....

...River Basin... *POPLAR*

Also in: Plat No..... Twp..... Rge.....	Plat No..... Twp..... Rge.....	Plat No..... Twp..... Rge.....
Plat No..... Twp..... Rge.....	Plat No..... Twp..... Rge.....	Plat No..... Twp..... Rge.....

Information From:

RALPH HOVERSLAND (BROTHER)



Land Ownership.....  
.....  
.....

County ROOSEVELT

T32N R46E Plat No!

Farm Checked: Date...9-19-70.....

**MONTANA WATER RESOURCES BOARD**  
**Water Resources Survey**

Photo No. 1AH-127, 1AH-133.....

By B. F. Lynn

Legal Land Owner. ANDREAS HOYERSLAND Address. NORTH RTE., WOLF POINT, MONT.

Operator.....SAME..... Address.....SAME.....

Water is delivered by:— 1. Private System;                      2. Ditch Company;                      3. State Project;                      4. Federal Project;                      5. Irrigation District

[illegible]

**NOTE: R—Denotes Regular Irrigation. F—Flood Irrigation.**

Adequate Supply: Yes..... No..... Explain.....

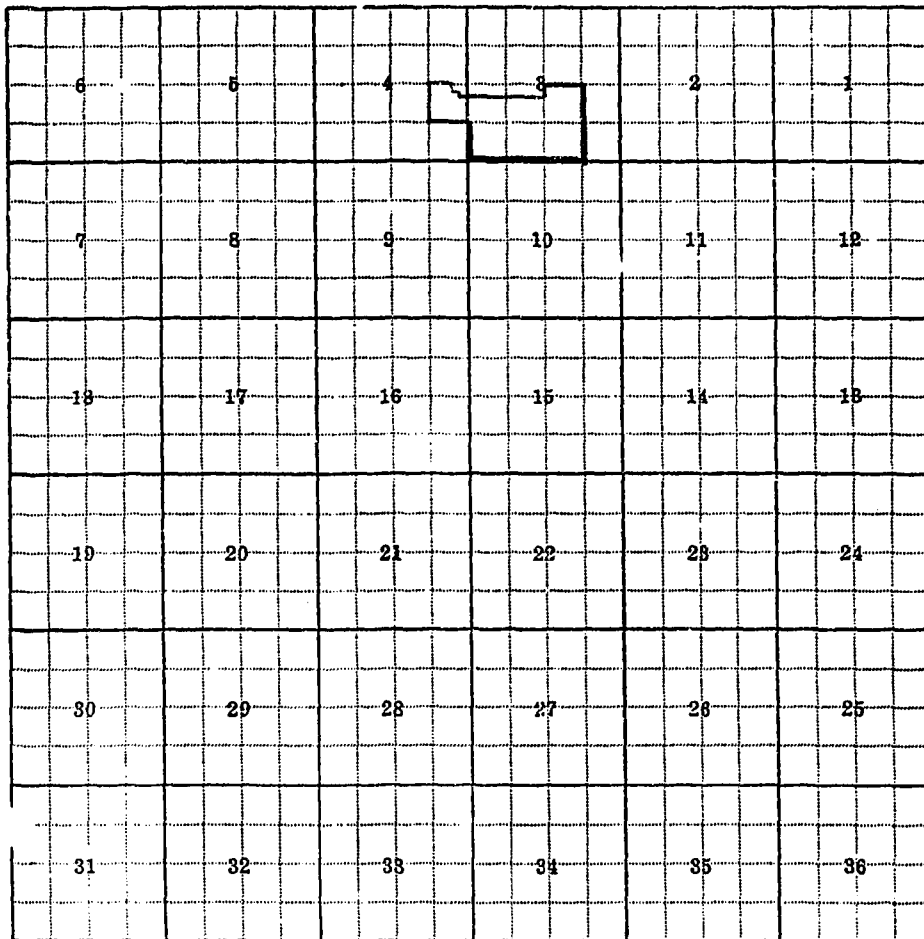
Remarks

.....River Basin.....*POPLAR*

Also in: Plat No.....	Twp.....	Rge.....	Plat No.....	Twp.....	Rge.....	Plat No.....	Twp.....	Rge.....
Plat No.....	Twp.....	Rge.....	Plat No.....	Twp.....	Rge.....	Plat No.....	Twp.....	Rge.....

Information From:

RALPH HOVERSLAND (SON)



Land Ownership.....  
.....  
.....

**F-1-A**

T 52N R 97E Plat No. 2

MONTANA WATER RESOURCES BOARD

Photo No. 3HH-277, 1HH-35

## Water Resources Survey

By B. F. Lynn .....

Legal Land Owner....USSR.....

Address.....

Operator.....?..... Address.....

Water is delivered by:— 1. Private System; 2. Ditch Company; 3. State Project; 4. Federal Project; 5. Irrigation District.

[illegible]

**NOTE: R—Denotes Regular Irrigation. F—Flood Irrigation.**

Adequate Supply: Yes..... No..... Explain.....  
Remarks.....

\* ALTHOUGH THE P.O.D FOR THIS WR. IS IN ROOSEVELT CO. THE WATER IS ALL USED IN DANIELS CO. FOR IRR. BY THUNEM THIS WR. IS 68-461 IN DANIELS COUNTY


...River Basin... *DOPLAR*

Also in: Plat No.....	Twp.....	Rge.....	Plat No.....	Twp.....	Rge.....	Plat No.....	Twp.....	Rge.....
Plat No.....	Twp.....	Rge.....	Plat No.....	Twp.....	Rge.....	Plat No.....	Twp.....	Rge.....

Information From:

JACK SPRAGUE (SCS)  
SCOBEY, MONT.

2



Land Ownership.....

F-1-A

County ROOSEVELTT32N R48E Plat No. 3Farm Checked: Date 9-8-10

## MONTANA WATER RESOURCES BOARD

Photo No. 344-112, 344-200

## Water Resources Survey

By B. F. Byrnes344-205Legal Land Owner THOMAS J. CHRISTENSENAddress SCOBEE, MONT.Operator SAMEAddress SAMEWater is delivered by:-- ☒ Private System;

2. Ditch Company;

3. State Project;

4. Federal Project;

5. Irrigation District

App. No. Decree No.	NAME OF APPROPRIATOR TO WHOM DECREED	NAME OF STREAM	Date App. Date Priority	Mine Inches	In Use	NAME OF DITCH (Water Delivered By)	No.	R/F	Present Irr. Acres	Irrigable Acres
* GW 235694	THOMAS J. CHRISTENSEN	CHRISTENSEN RESERVOIR	JUNE 1964	ALL	S	NWSW SEC. 10 DAM				
GW 235695	THOMAS J. CHRISTENSEN	CHRISTENSEN RES.	JULY 1967	ALL	R/N/S	SENE SEC. 3 DAM				
GW 235693	THOMAS J. CHRISTENSEN	CHRISTENSEN RESERVOIRS	AUG. 1965	ALL	S/E/D	CHRISTENSEN DAMS PIKES & DITCHES	1	R2	12	
	P.O.D. #1 N/ESW SEC. 9 DAM									
	#2 NWNE SEC. 9 DAM									
GW 235696	THOMAS J. CHRISTENSEN	CHRISTENSEN RES.	JUN 1967	ALL	S	SWNE SEC. 2 DAM				
GW 235697	THOMAS J. CHRISTENSEN	SPRING	JUNE 1966	25 GPM	S	N/ESW SEC. 10				
G.W. 215793	THOMAS J. CHRISTENSEN	WELL	1916 (SUMMER)	40 GPM	D/S	SWNE SEC. 9				

NOTE: R—Denotes Regular Irrigation. ☒ Flood Irrigation.

Adequate Supply: Yes..... No..... Explain.....

Remarks

\* GW 235694. WAS FILED FOR S.E.I. BUT THE IRR. SYSTEM NEVER WORKED & CHRISTENSEN DOES NOT FEEL THAT IT IS WORTH TRYING TO IMPROVE. THESE ARE SURF. WATER RIGHTS NOT GROUND WATER.

River Basin POPLAR

Also in: Plat No. .... Twp. .... Rge. ....	Plat No. .... Twp. .... Rge. ....	Plat No. .... Twp. .... Rge. ....
Plat No. .... Twp. .... Rge. ....	Plat No. .... Twp. .... Rge. ....	Plat No. .... Twp. .... Rge. ....

Information From:

TOM CHRISTENSEN

6	5	4	3	2	1
7	8	9	10	11	12
18	17	16	15	14	13
19	20	21	22	23	24
30	29	28	27	26	25
31	32	33	34	35	36

Land Ownership.....  
.....  
.....

County ROOSEVELT

T. 32N R. 48E Plat No. 3

Farm Checked: Date 9-8-70

**MONTANA WATER RESOURCES BOARD**  
**Water Resources Survey**

Photo No. 344-205

By.....B. F. Lynn.....

Legal Land Owner HEIRS OF MAURICE BEAR

Address.....UNKNOWN

Operator.....TOM CHRISTENSEN.

Address.....SCABEY, MONT.

Water is delivered by:— ☒ Private System;

2. Ditch Company;

**3. State Project;**

4. Federal Project;

### 5. Irrigation District

[illegible]

**NOTE:** R—Denotes Regular Irrigation. ~~F~~—Flood Irrigation.

Adequate Supply: Yes..... No... .. Explain

Remarks.

\* DAM #2 NOT USED ON THIS OWNERSHIP

River Basin.....**POPLAR**

Also in: Plat No..... Twp..... Rge.....  
 Plat No..... Twp..... Rge.....

Plat No.....	Twp.....	Rge.....
Plat No.....	Twp.....	Rge.....

Plat No..... Twp..... Rge  
Plat No..... Twp..... Rge

Information From: TOM CHRISTENSEN

6	5	4	3	2	1
7	8	9	10	11	12
13	17	16	15	14	13
19	20	21	22	23	24
30	29	28	27	26	25
31	32	33	34	35	36

Land Ownership \_\_\_\_\_

\_\_\_\_\_

\_\_\_\_\_

County ROOSEVELT

T. 32N. R. 49E. Plat No. 4

Farm Checked: Date 9-7-70

**MONTANA WATER RESOURCES BOARD**  
**Water Resources Survey**

Photo No. 344-116, 344-101.....

By B. F. Lynn

Legal Land Owner CLEMENT HANDRAN Address SCOBAY MONT.

Operator SAME Address SAME

Water is delivered by:— (1) Private System;      2. Ditch Company;      3. State Project;      4. Federal Project;      5. Irrigation District

GW

Adequate Supply: Yes..... No..... Explain.....

Remarks.....

...River Basin... *POPLAR*

Also in: Plat No.....	Twp.....	Rge.....	Plat No.....	Twp.....	Rge.....	Plat No.....	Twp.....	Rge.....
Plat No.....	Twp.....	Rge.....	Plat No.....	Twp.....	Rge.....	Plat No.....	Twp.....	Rge.....

Information From:

CLEM HANDRAN

4

6	5	4	3	2	1
7	8	9	10	11	12
13	14	15	16	17	18
19	20	21	22	23	24
25	26	27	28	29	30
31	32	33	34	35	36

Land Ownership.....

.....

.....

County ROOSEVELT

Farm Checked: Date 9-10-70

By B. F. Allen

Legal Land Owner ALAN D & ROY W. KNUDSEN & ELEANOR SORGER & ELIZABETH Address HUBBARD UNKNOWN

Operator ARTHUR S. KNOWSEN Address SCOBEE MOUNT.

Water is delivered by:— ① Private System;      2. Ditch Company;      3. State Project;      4. Federal Project;      5. Irrigation District

App. No. Decree No.	NAME OF APPROPRIATOR TO WHOM DECREED	NAME OF STREAM	Date App. Pat' Priority	Miner's Inches	In Use	NAME OF DITCH (Water Delivered By)	No.	R/F	Present Irr. Acres	Irrigable Acres
<del>CL 52</del>	<del>ARTHUR S. KNUDSEN</del>	<del>GIVE OUT MORGAN CREEK</del>	<del>APPROX. 1945</del>	<del>ALL</del>	<del>NO</del>	<del>KNUDSEN DAM, DITCH &amp; PIPE</del>	1	R	0	35 PM
E1-168	GEORGE CUSKER	* MORGAN CREEK	5-20-1935	4000	NO					
	P.O.D. - SE * SEC. 25-3	2N. 9E								
	MISRE.	* ALL GIVE OUT MORGAN CREEK								

**NOTE:** R—Denotes Regular Irrigation. (F)—Flood Irrigation.

Adequate Supply: Yes..... No..... Explain.....

Remarks  
\* THIS SYSTEM PX BECAUSE OF THE CONDITION OF THE SYSTEM - I MAPPED IT THE WAY KNUDSEN USED TO IRR. HOWEVER KNUDSEN IS NOW WORKING THROUGH THE SCS TO IMPROVE & ENLARGE THE SYSTEM. DUE TO A DISAGREEMENT BETWEEN KNUDSEN & SCS THE SYSTEM IS CURRENTLY USELESS. CONSEQUENTLY PX

...River Basin.... *P.O.P.L.I.R.*

Also in: Plat No..... Twp..... Rge.....	Plat No..... Twp..... Rge.....	Plat No..... Twp..... Rge.....
Plat No..... Twp..... Rge.....	Plat No..... Twp..... Rge.....	Plat No..... Twp..... Rge.....

Information From:

MRS. ART KNUDSEN &  
GEORGE (HIRED MAN)

6	5	4	3	2	1
7	8	9	10	11	12
13	17	16	15	14	13
19	20	21	22	23	24
30	29	28	27	26	25
31	32	33	34	35	36

Land Ownership.....

.....

.....

County ROOSEVELT

T. 32N. R. 49E. Plat No. 9

Farm Checked: Date 9-9-70

Photo No. 6HH-3, 3HH-39

By B. Flynn

ЗНН-91, ЗНН-105

Legal Land Owner PAULSEN BROS (ELIAS & MARIUS) Address SCOREY MONT.

Operator DENNIS PETERSON Address SCOBEY, MONT.

Water is delivered by:— ① Private System;      2. Ditch Company;      3. State Project;      4. Federal Project;      5. Irrigation District

[illegible]

**NOTE: R—Denotes Regular Irrigation. F—Flood Irrigation.**

Adequate Supply: Yes..... No..... Explain.....

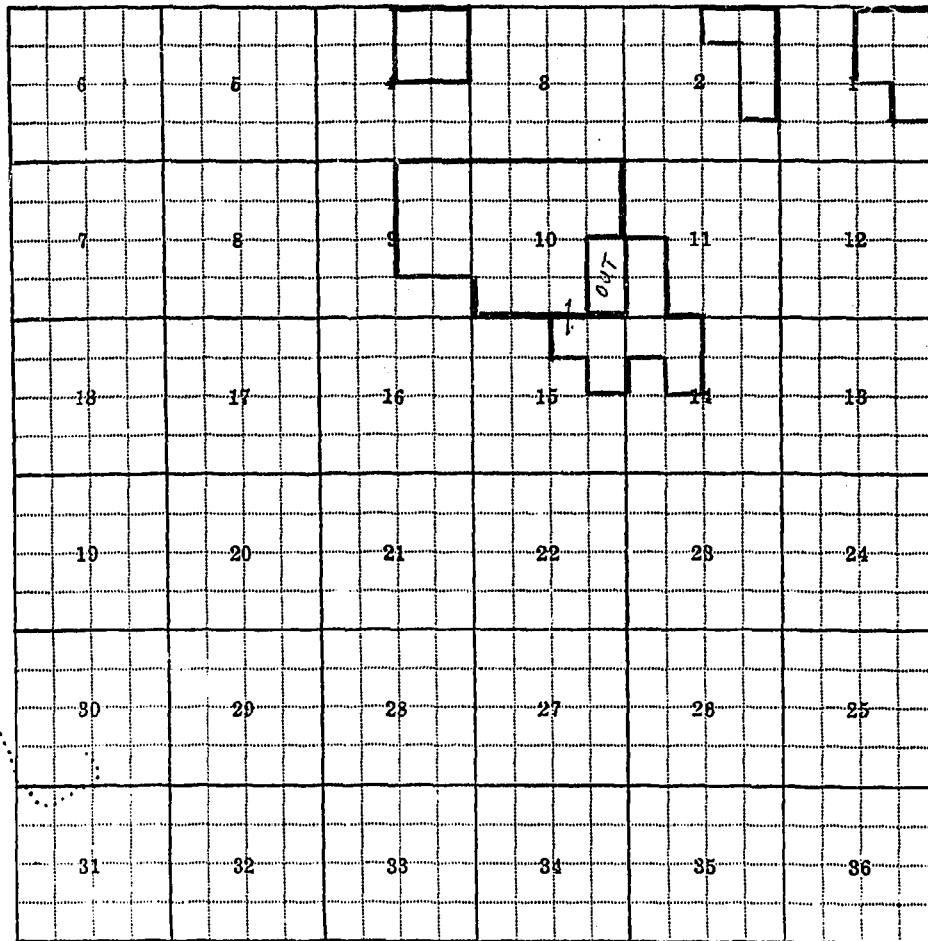
Remarks.....

River Basin POPLAR

Also in: Plat No.....	Twp.....	Rge.....	Plat No.....	Twp.....	Rge.....	Plat No.....	Twp.....	Rge.....
Plat No.....	Twp.....	Rge.....	Plat No.....	Twp.....	Rge.....	Plat No.....	Twp.....	Rge.....

Information From:

DENNIS PETERSON



Land Ownership \_\_\_\_\_  
\_\_\_\_\_  
\_\_\_\_\_

County...ROOSEVELT.....

Farm Checked: Date...9-9-70

Photo No. 3HH-91

By B. F. Lynn

Legal Land Owner CARLE E. & REGA R. HANSEN Address SCOTNEY MONT.

Operator SAME Address SAME

Water is delivered by:— 1. Private System;                      2. Ditch Company;                      3. State Project;                      4. Federal Project;                      5. Irrigation District

**NOTE: R—Denotes Regular Irrigation. F—Flood Irrigation.**

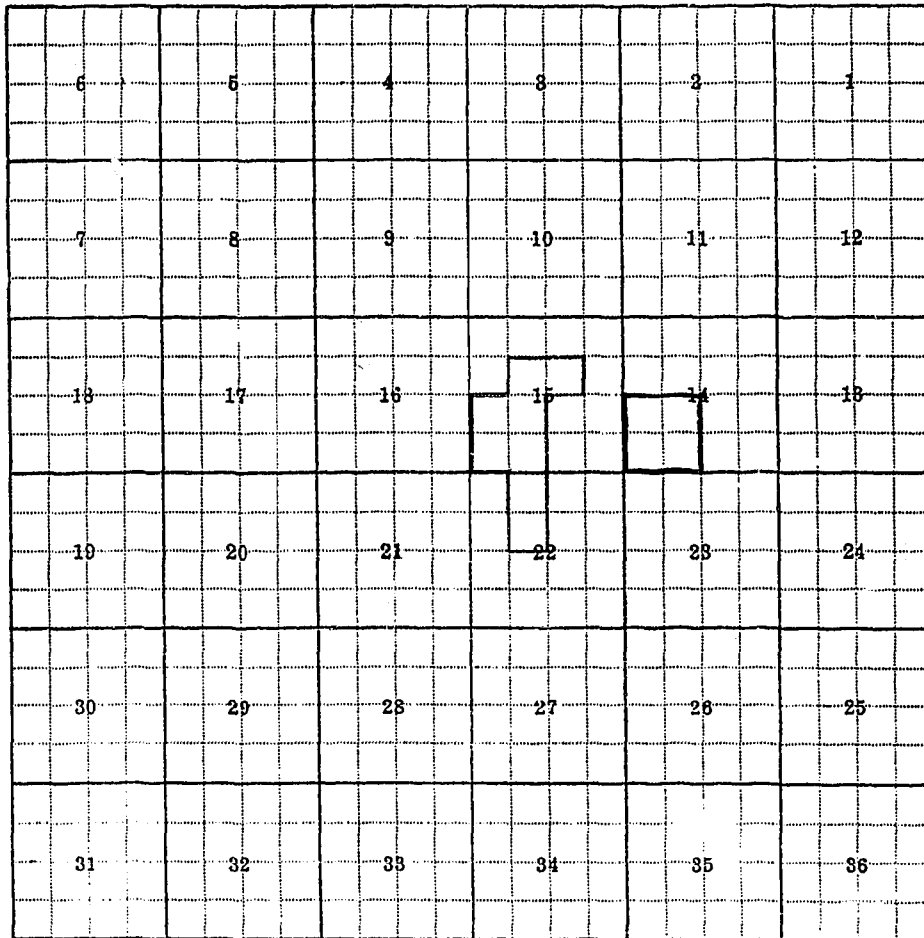
Adequate Supply: Yes..... No..... Explain.....

Remarks.....

...River Basin. *POPLAR*

Also in: Plat No. ....	Twp. ....	Rge. ....	Plat No. ....	Twp. ....	Rge. ....	Plat No. ....	Twp. ....	Rge. ....
Plat No. ....	Twp. ....	Rge. ....	Plat No. ....	Twp. ....	Rge. ....	Plat No. ....	Twp. ....	Rge. ....

Information From: CARL & REBA HANSEN



Land Ownership.....  
.....  
.....

F-1-A

County ROOSEVELTFarm Checked: Date 7-9-70By B. J. J. J.Legal Land Owner U.S. R. S.Operator CARL HANSEN & OTHERSWater is delivered by: 1 Private System;

2. Ditch Company;

3. State Project;

4. Federal Project;

5. Irrigation District

## MONTANA WATER RESOURCES BOARD

## Water Resources Survey

T. 32N R. 99E Plat No. 7Photo No. 344-112, 344-119, 344-123344-105, 344-103, 344-101, 344-11

Address

Address

App. No. Decree No.	NAME OF APPROPRIATOR TO WHOM DECREED	NAME OF STREAM	Date App. Date Priority	Miner's Inches	In Use	NAME OF DITCH (Water Delivered By)	No.	R/F	Present Irr. Acres	Irrigable Acres
* 22-306-A	H.M. FARWELL P.O.D. NEAR CENTER OF SEC. 27, T32N-R99E1	POPLAR RIVER	8-15-10	5000 2/16/15	NO					
* 22-305-D	H.M. FARWELL P.O.D. NEAR THE 1/4 CORNER 20/27, T32N-R99E	POPLAR RIVER	8-15-10	5000 2/16/15	NO					
** USE	PETE HANSEN P.O.D. #1 SENE & NESE SEC. 16, T32N-R99E #2 SWNE & NWSE SEC. 16, T32N-R99E	UNNAMED CULLEE	1948	ALL	I	HANSEN DIKE & DITCHES	1	F	3.5	
*** USE	PAULSEN BROS. P.O.D. SWSE SEC. 9, T32N-R99E	UNNAMED CULLEE	1955	ALL	I (P)	PAULSEN BROS. DIKE	1	E	17	

NOTE: R—Denotes Regular Irrigation. F—Flood Irrigation.

Adequate Supply: Yes..... No..... Explain.....

Remarks.....

\* THESE ARE BOTH AFFIDAVITS OF POSTING & THE P.O.D.'S ARE WHERE THEY WERE POSTED.  
NEITHER SYSTEM WAS GUILT.\* THE LAND THIS SYSTEM FALLS ON OPERATED BY CARL HANSEN (SEC. 16) - MORE LAND MAY IRR.  
DURING A WET YEAR - I MAPPED WHAT I THOUGHT WOULD NORMALLY GET WATER.\*\*\* THE INDIAN LAND THAT MOST OF THIS SYSTEM FALLS ON USED TO BE LEASED  
BY PAULSEN BROS., HOWEVER AN INDIAN NAMED BRACKEN RECLAIMED THE LAND  
PART OF THIS SUB-LET AGAIN - NOT SURE OF THE OPERATOR.

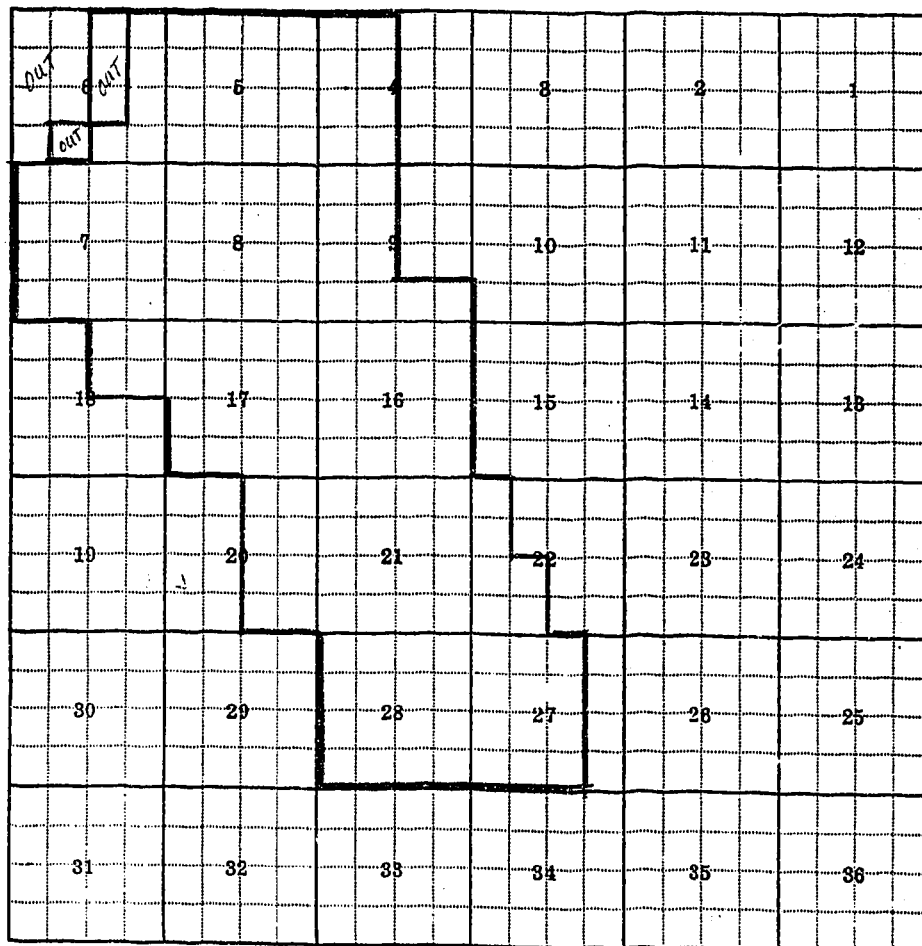
(CONT.)

River Basin POPLAR

Also in: Plat No. .... Twp. .... Rge. ....	Plat No. .... Twp. .... Rge. ....	Plat No. .... Twp. .... Rge. ....
Plat No. .... Twp. .... Rge. ....	Plat No. .... Twp. .... Rge. ....	Plat No. .... Twp. .... Rge. ....

Information From:

FIELD SURVEY



Land Ownership.....

.....

.....

F-1-A

T. 32N R. 99E Plat No. ....

**MONTANA WATER RESOURCES BOARD**  
**Water Resources Survey**

Photo No. 344-112, 344-114.....

ЗНН-93, ЗНН-103, ЗНН-101, ЗНН-91

Address.....

Operator.

Address.....

Water is delivered by:— 1. Private System;                      2. Ditch Company;                      3. State Project;                      4. Federal Project;                      5. Irrigation District

App. No. Decree No.	NAME OF APPROPRIATOR TO WHOM DECREED	NAME OF STREAM	Date App. Date Priority	Miner's Inches	In Use	NAME OF DITCH (Water Delivered By)	No.	R/F	Present Irr. Acres	Irrigable Acres
MTB-27	U.S.A. P.O.D. 2780' NE FROM	POPULAR RIVER W $\frac{1}{4}$ CORNER SEC. 27,	10-22-13 T 32N. R 99E	5280 C.E.S.	NO					
MTB-29	* U.S.A. P.O.D. 2360' NE FROM	POPULAR RIVER W $\frac{1}{4}$ CORNER SEC. 27,	10-22-13 T 32N. R 99E	1000 C.E.S.	NO					
MT9L-349	U.S.A. P.O.D. SOMEWHERE IN	POPULAR RIVER SEC. 27, T 32N. R 99E	7-23-10	1000 C.E.S.	NO					

**NOTE: R—Denotes Regular Irrigation. F—Flood Irrigation.**

Adequate Supply: Yes..... No..... Explain.....  
Remarks.....

\* NEITHER SYSTEM EVER BUILT

\*\* THIS SYSTEM NEVER BUILT EITHER

著

MT-841 and MT-849 identified duplicate films of 2-22-68D  
140 2-22-68H

River Basin... *POPLAR*

Also in: Plat No.....	Twp.....	Rge.....	Plat No.....	Twp.....	Rge.....	Plat No.....	Twp.....	Rge.....
Plat No.....	Twp.....	Rge.....	Plat No.....	Twp.....	Rge.....	Plat No.....	Twp.....	Rge.....

**Information From:**

# Field Survey

6	5	4	3	2	1
7	8	9	10	11	12
18	17	16	15	14	13
19	20	21	22	23	24
30	29	28	27	26	25
31	32	33	34	35	36

Land Ownership.....

.....

.....

F-1-A

County ROOSEVELT

T 32N R 52E Plat No. 7

Farm Checked: Date 9-14-70

## MONTANA WATER RESOURCES BOARD

Photo No. 2HH-103, 6HH-106.

## Water Resources Survey

By T. J. REYNOLDS

2114-30

Legal Land Owner LEONARD KATHSYN BUMMER

Address...MEDICINE LAKE

Operator..... *SAME*

### Address

Water is delivered by:— 1. Private System;

2. Ditch Company;

### 3. State Project:

4. Federal Project;

## 5. Irrigation District

[illegible]

**NOTE: R—Denotes Regular Irrigation. F—Flood Irrigation.**

Adequate Supply: Yes..... No..... Explain.

Remarks.

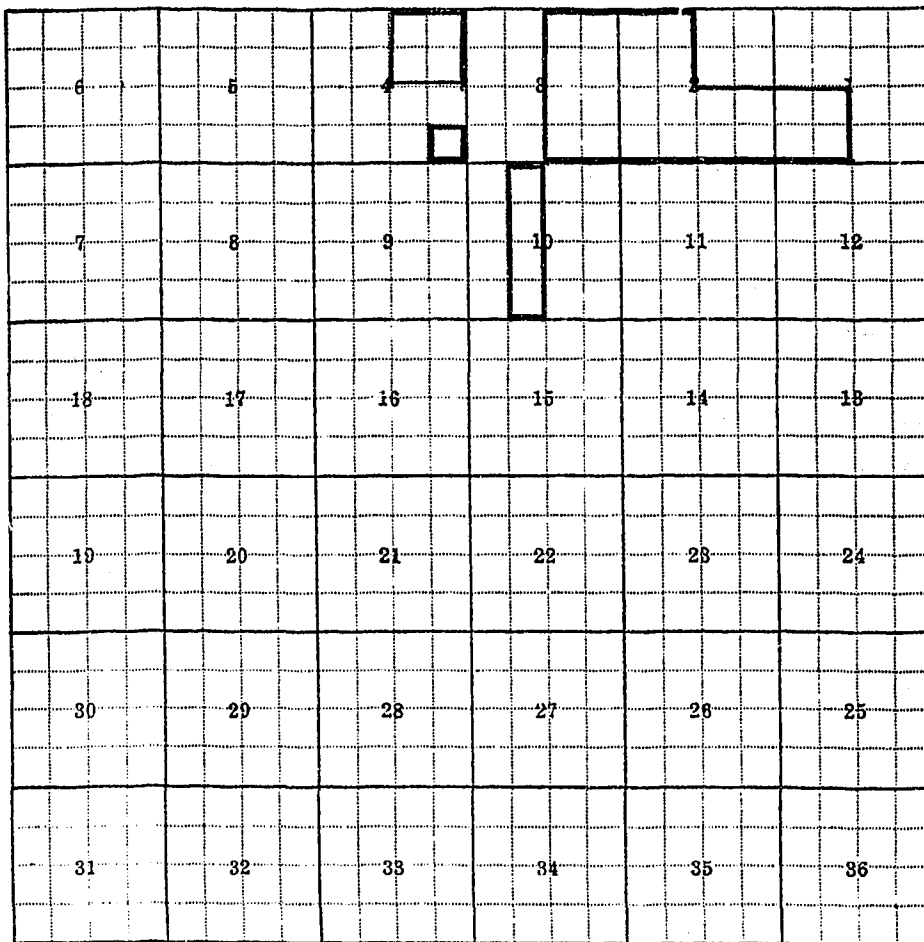
...River Basin, *MISSOURI*

Also in: Plat No.....	Twp.....	Rge.....	Plat No.....	Twp.....	Rge.....	Plat No.....	Twp.....	Rge.....
Plat No.....	Twp.....	Rge.....	Plat No.....	Twp.....	Rge.....	Plat No.....	Twp.....	Rge.....

Information From:

LEO RUMMER

7



Land Ownership.....  
.....  
.....



F-1-A

County ROOSEVELTT. 32 N. R. 53 E. Plat No. 8Farm Checked: Date 9-14-70MONTANA WATER RESOURCES BOARD  
Water Resources SurveyPhoto No. 1NH-271, 5NH-174By T.J. REYNOLDS5NH-167, 5NH-169 & 5NH-176Legal Land Owner LLOYD J. MICHELSAddress MEDICINEOperator SAME

Address

Water is delivered by: 1 Private System;

2. Ditch Company;

3. State Project;

4. Federal Project;

5. Irrigation District

App. No. Decree No.	NAME OF APPROPRIATOR TO WHOM DECREEED	NAME OF STREAM	Date App. Date Priority	Miner's Inches	In Use	NAME OF DITCH (Water Delivered By)	No.	R/F	Present Irr. Acres	Irrigable Acres
USE	LLOYD J. MICHELS	UNNAMED TRAIL	1964	?	1	MICHELS	1	R	171	232
P.O.D.	SW SE SEC 22	T-32N R-53E				DIKES				
* USE	LLOYD J. MICHELS	MICHELS COULEE	1964	?	1	MICHELS	1	R	19	
P.O.D.	SW NE SEC 23	T-32N R-53E				DIKE				
GW 232376	LLOYD J. MICHELS	WELL	7-15-66	13 GPM	D	SW NW SEC. 13				
GW 232375	LLOYD J. MICHELS	WELL	7-23-66	4 GPM	S	NW SW SEC 2				
GW USE	LLOYD J. MICHELS	WELL	1967	?	D	SW NW SEC 13				

NOTE: R—Denotes Regular Irrigation. F—Flood Irrigation.

Adequate Supply: Yes..... No..... Explain.....

Remarks.....

\* MICHELS COULEE IS SUPPLEMENTARY TO UNNAMED COULEE.

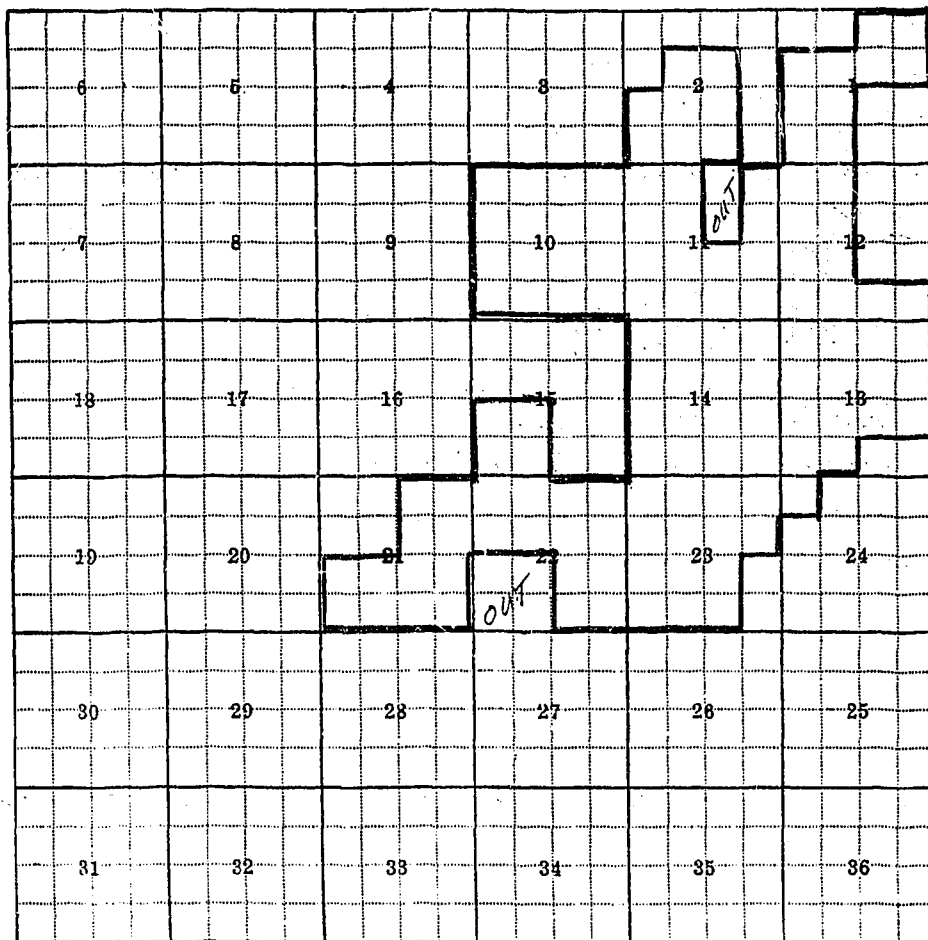
PK ON THIS SYSTEM BECAUSE OF ALKALI.

\* 32 ACRES PK NOT SHOWN  
IN COUNTY TR. SUMMARYRiver Basin MISSOURI

Also in: Plat No..... Twp..... Rge.....	Plat No..... Twp..... Rge.....	Plat No..... Twp..... Rge.....	Plat No..... Twp..... Rge.....
Plat No..... Twp..... Rge.....	Plat No..... Twp..... Rge.....	Plat No..... Twp..... Rge.....	Plat No..... Twp..... Rge.....

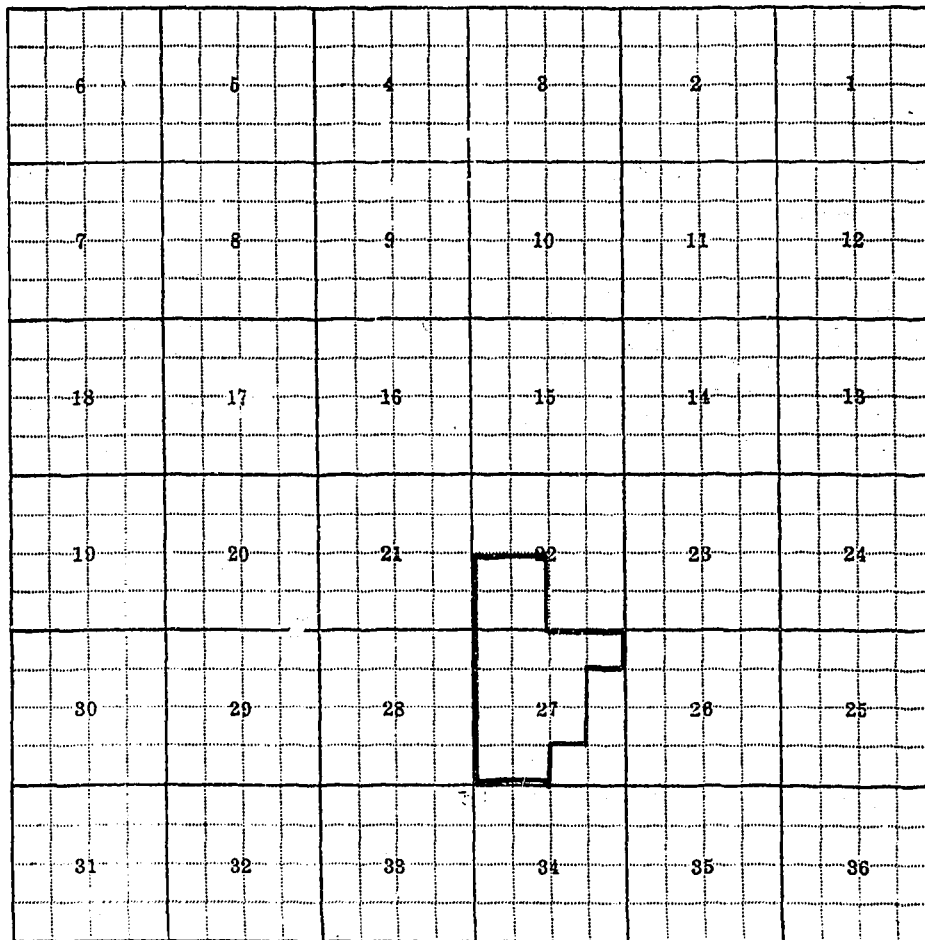
Information From:

LLOYD J. MICHELS



Land Ownership.....  
.....  
.....


FIELD SURVEY  
(LLOYD MICHELS, NEIGH.)



Land Ownership.....  
.....  
.....



9



Land Ownership.....

County ROOSEVELT

T.31N.R.96E Plat No. 9

**MONTANA WATER RESOURCES BOARD**  
**Water Resources Survey**

Photo No. 1HH-203, 1HH-201

By B. F. Lynn -

Legal Land Owner DAVID & AGNES WALL

Address. SCOBEY ROUTE, WOLF POINT, MONT.

Operator.....*SAME*

Address.....*SAME*

Water is delivered by:— 1. Private System; 2. Ditch Company; 3. State Project; 4. Federal Project; 5. Irrigation District.

[illegible]

**NOTE: R—Denotes Regular Irrigation. F—Flood Irrigation.**

**Adequate Supply: Yes..... No..... Explain.**


Remarks.

...River Basin.... *POPULAR*

Also in: Plat No.....	Twp.....	Rge.....	Plat No.....	Twp.....	Rge.....	Plat No.....	Twp.....	Rge.....
Plat No.....	Twp.....	Rge.....	Plat No.....	Twp.....	Rge.....	Plat No.....	Twp.....	Rge.....

Information From:

RON WALL (SON)



Land Ownership.....  
.....  
.....

County ROOSEVELT

Farm Checked: Date 9-14-70

By B. F. Lerner

Legal Land Owner.....BERNARD LANGER

Operator.....SANE

Water is delivered by:— 1. Private System;

MONTANA WATER RESOURCES BOARD  
Water Resources Survey

T 31 N R 18 E Plat No. 4

Photo No. 3HH-194

Address SCOBEE RTE. WOLF POINT, MONT.

Address.....*SAME*

**2. Ditch Company;**

### 3. State Project:

**4. Federal Project:**

## 5. Irrigation Distri

[illegible]

**NOTE: R—Denotes Regular Irrigation. F—Flood Irrigation.**

Adequate Supply: Yes..... No..... Explain.

Remarks.

...River Basin... *Poplar*

Also in: Plat No.....	Twp.....	Rge.....	Plat No.....	Twp.....	Rge.....	Plat No.....	Twp.....	Rge.....
Plat No.....	Twp.....	Rge.....	Plat No.....	Twp.....	Rge.....	Plat No.....	Twp.....	Rge.....

Information From:

BERNARD LANGER

11

6	5	4	3	2	1
7	8	9	10	11	12
18	17	16	15	14	13
10	20	21	22	23	24
30	29	28	27	26	25
31	32	33	34	35	36

Land Ownership \_\_\_\_\_  
\_\_\_\_\_  
\_\_\_\_\_

T. 31 N. R. 4 E. E. Plat No. 11

Farm Checked: Date...9-14-70.....

**MONTANA WATER RESOURCES BOARD**  
**Water Resources Survey**

Photo No. 3HH-120, 3HH-192.....

By R. F. Lynn

ЗНН-199, ЗНН-211, ЗНН-213...

Legal Land Owner MARVIN H. & DORIS BROOKMAN

Address SCOBEE RTE., WOLF POINT, MONT.

Operator..... SAME

Address.....SAME

Water is delivered by:— 1. Private System;                      2. Ditch Company;                      3. State Project;                      4. Federal Project;                      5. Irrigation District

[illegible]

**NOTE: R—Denotes Regular Irrigation. F—Flood Irrigation.**

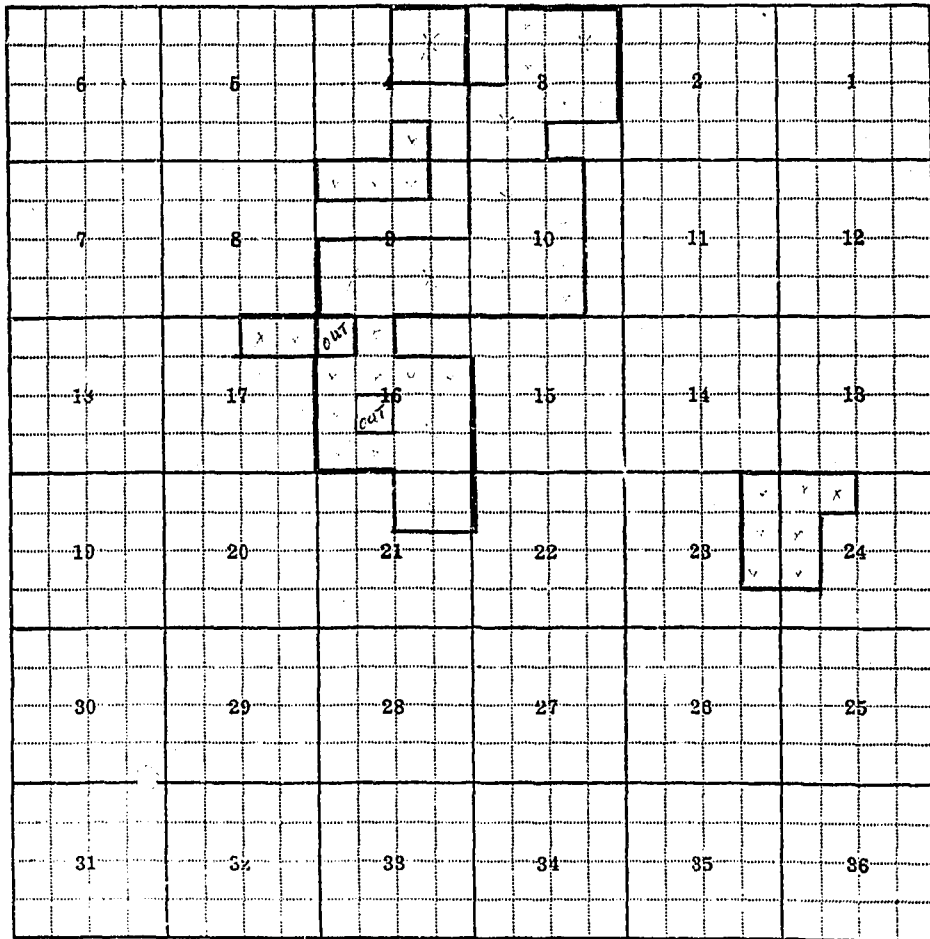
Adequate Supply: Yes..... No..... Explain.....  
Remarks.....

.....River Basin.....*POPLAR*

Also in: Plat No.....	Twp.....	Rge.....	Plat No.....	Twp.....	Rge.....	Plat No.....	Twp.....	Rge.....
Plat No.....	Twp.....	Rge.....	Plat No.....	Twp.....	Rge.....	Plat No.....	Twp.....	Rge.....

Information From:

JAMES REINHART  
(SON-IN-LAW)



Land Ownership.....

.....

.....

12

F-1-A

County ROOSEVELT

T. 31N R. 49E Plat No. 12

Farm Checked: Date 9-14-70

MONTANA WATER RESOURCES BOARD

Water Resources Survey

Photo No. \_\_\_\_\_

By B. FLYNN

Legal Land Owner \_\_\_\_\_ Address \_\_\_\_\_

Operator \_\_\_\_\_ Address \_\_\_\_\_

Water is delivered by:— 1. Private System; 2. Ditch Company; 3. State Project; 4. Federal Project; 5. Irrigation District

App. No. Decree No.	NAME OF APPROPRIATOR TO WHOM DECREED	NAME OF STREAM	Date App. Date Priority	Miner's Inches	In Use	NAME OF DITCH (Water Delivered By)	No.	R/F	Present Irr. Acres	Irrigable Acres
* MT 91-347	U.S.A. P.O.D. NOT GIVEN	POP. R. RIVER	7-23-10	5000 L.C.F.S.	NO					
* 8-27	USA	POPLAR RIVER	10-22-1913	5000 L.C.F.S.	NO					
* 8-29	USA	POPLAR RIVER	10-22-1913	1000 L.C.F.S.	NO					
* 1491-349	USA	POPLAR RIVER	3/29/15	1000 L.C.F.S.	NO					
* 1491-344	U.S.?	POPLAR RIVER	2-22-25	5000 L.C.F.S.	NO					

NOTE: R—Denotes Regular Irrigation. F—Flood Irrigation.

Adequate Supply: Yes \_\_\_\_\_ No \_\_\_\_\_ Explain \_\_\_\_\_  
Remarks \_\_\_\_\_

\* THIS TWP. WAS GIVEN AS I.P.U. NO P.O.D. GIVEN - SYSTEM NEVER BUILT

\* ALSO IN PLATS 13-22-23

\*\*\* ALSO IN PLATS 13-22-23-36-37-50-51

\* SEE NLD BK.

River Basin POPLAR

Also in: Plat No. _____ Twp. _____ Rge. _____	Plat No. _____ Twp. _____ Rge. _____	Plat No. _____ Twp. _____ Rge. _____
Plat No. _____ Twp. _____ Rge. _____	Plat No. _____ Twp. _____ Rge. _____	Plat No. _____ Twp. _____ Rge. _____

Information From \_\_\_\_\_

FIELD SURVEY

County.. ROOSEVELT .....

Photo No. 3HH-95

Farm Checked: Date 9-19-70

By B. Flynn

Legal Land Owner JAMES REINHART


Address. SCOBAY RTE. WOLF POINT, MONT.

Operator.....*SAME*

Address.....SAME

Water is delivered by:— ① Private System;      2. Ditch Company;      3. State Project;      4. Federal Project;      5. Irrigation District

[illegible]

**NOTE:** R—Denotes Regular Irrigation.  F—Flood Irrigation.

Adequate Supply: Yes..... No..... Explain.....

Remarks.....

...River Basin... *POPULAR*

Also in: Plat No.....	Twp.....	Rge.....	Plat No.....	Twp.....	Rge.....	Plat No.....	Twp.....	Rge.....
Plat No.....	Twp.....	Rge.....	Plat No.....	Twp.....	Rge.....	Plat No.....	Twp.....	Rge.....

Information From:

JAMES REINHART

6	5	4	3	2	1
7	8	9	10	11	12
18	17	16	15	14	13
19	20	21	22	23	24
30	29	28	27	26	25
31	32	33	34	35	36

Land Ownership.....

.....

.....

**F-1-A**

County.....ROOSEVELT

T. 31N R. 50E Plat No. 13

Farm Checked: Date 11-10-70

**MONTANA WATER RESOURCES BOARD**  
**Water Resources Survey**

Photo No.....

By J. M.

Legal Land Owner: USA FILINGS

Address.....

Operator..... Address.....

Water is delivered by:— 1. Private System; 2. Ditch Company; 3. State Project; 4. Federal Project; 5. Irrigation District

App. No. Decree No.	NAME OF APPROPRIATOR TO WHOM DECREED	NAME OF STREAM	Date App. Date Priority	Miner's Inches	In Use	NAME OF DITCH (Water Delivered By)	No.	R/F	Present Irr. Acres	Irrigable Acres
18-27	USA	POPLAR RIVER	10-22-1913	6 <sup>000</sup> G.F.S.	NO					
18-29	USA	POPLAR RIVER	10-22-1913	1000 G.F.S.	NO					
191-344	USA	Poplar River	2-27-05	2000 CES	NO					
191-347	USA	Poplar River	2-27-05	1000 CES	NO					
191-344	USA	Poplar River	2-27-05	1000 CES	NO					

**NOTE: R—Denotes Regular Irrigation. F—Flood Irrigation.**

Adequate Supply: Yes..... No..... Explain.....

Remarks

\* NO SYSTEM DEVELOPED

\*\*\* ALSO IN PLATS 12-22-23-34-37-50-51

\*\*\* 4 4 4 12-22-23

\* SEE NLD Book

River Basin.....MISSOURI

Also in: Plat No.....	Twp.....	Rge.....	Plat No.....	Twp.....	Rge.....	Plat No.....	Twp.....	Rge.....
Plat No.....	Twp.....	Rge.....	Plat No.....	Twp.....	Rge.....	Plat No.....	Twp.....	Rge.....

Information From:

## FIELD SURVEY

County... ROOSEVELT

T31N...R50E... Plat No. 13.....

Farm Checked: Date 9-9-70

Photo No. 6HH-9, 6HH-11

By T.J. REYNOLDS

2HH-266 & 2HH268

Legal Land Owner DICK & JEAN O'CONNOR Address WOLF POINT

Operator SAME Address

Water is delivered by:—(1) Private System;      2. Ditch Company;      3. State Project;      4. Federal Project;      5. Irrigation District

App. No. Decree No.	NAME OF APPROPRIATOR TO WHOM DECREED	NAME OF STREAM	Date App. Date Priority	Miner's Inches	In Use	NAME OF DITCH (Water Delivered By)	No.	R/F	Present Irr. Acres	Irrigable Acres
45E	DICK O'CONNOR	UNNAMED TRIB	1966	ALL	1/5	O'CONNOR	1	R2	50	
POD	SW SW SEC 19 T-31N R-50E					DIKES				
45E	DICK O'CONNOR	UNNAMED TRIB	1968	ALL	1/5	O'CONNOR	1	R2	11	
POD	SE SW SEC 19 T-31N R-50E					DAM & DITCH				
220052 390	DICK O'CONNOR	WELL	1951	1000	D	ADD NW SW SEC 19				

**NOTE: R—Denotes Regular Irrigation. F—Flood Irrigation.**

Adequate Supply: Yes..... No..... Explain.....

Remarks.

...River Basin... *POPLAR*

Also in: Plat No.....	Twp.....	Rge.....	Plat No.....	Twp.....	Rge.....	Plat No.....	Twp.....	Rge.....
Plat No.....	Twp.....	Rge.....	Plat No.....	Twp.....	Rge.....	Plat No.....	Twp.....	Rge.....

Information From:

DICK O'CONNOR

**Land Ownership**.....

County.....Forsyth.....

Farm Checked: Date 3/3/72

By J. Obermeyer

Legal Land Owner.....*Supn't*.....

Operator.....

Water is delivered by:— 1. Private System;

**2. Ditch Company;**

**3. State Project;**

**4. Federal Project;**

## 5. Irrigation District

[illegible]

**NOTE: R—Denotes Regular Irrigation. F—Flood Irrigation.**

Adequate Supply: Yes..... No..... Explain.....  
Remarks.....

...River Basin.....Missouri

Also in: Plat No.....	Twp.....	Rge.....	Plat No.....	Twp.....	Rge.....	Plat No.....	Twp.....	Rge.....
Plat No.....	Twp.....	Rge.....	Plat No.....	Twp.....	Rge.....	Plat No.....	Twp.....	Rge.....

Information From:

County ROOSEVELT

T 31 N R 52 E Plat No. 15

Farm Checked: Date 9-11-70

**MONTANA WATER RESOURCES BOARD**  
**Water Resources Survey**

Photo No. 2HH-45

By T.J. REYNOLDS

Legal Land Owner.....INDIAN.....

Address.....

Operator...*ALICE*.....*MENDENHALL*

Address SCORBY.....

Water is delivered by:— 1. Private System;                      2. Ditch Company;                      3. State Project;                      4. Federal Project;                      5. Irrigation District

[illegible]

**NOTE: R—Denotes Regular Irrigation. F—Flood Irrigation.**

Adequate Supply: Yes..... No..... Explain.

Remarks.

...River Basin... *MISSOURI*

Also in: Plat No..... Twp..... Rge.....	Plat No..... Twp..... Rge.....	Plat No..... Twp..... Rge.....
Plat No..... Twp..... Rge.....	Plat No..... Twp..... Rge.....	Plat No..... Twp..... Rge.....

Information From:

FIELD SURVEY

6	5	4	3	2	1
7	8	9	10	11	12
18	17	16	15	14	13
19	20	21	22	23	24
30	29	28	27	26	25
31	32	33	34	35	36

\*Land Ownership FOR MORE INDIAN LAND, SEE OWNERSHIP.

\_\_\_\_\_

\_\_\_\_\_

16

F-1-A

County ROOSEVELT

T. 31N R. 53E Plat No. 16

Farm Checked: Date 9-16-70

MONTANA WATER RESOURCES BOARD

Photo No. 544-182

Water Resources Survey

By T. J. REYNOLDS

Legal Land Owner INDIAN

Address \_\_\_\_\_

Operator RAY BRACKEN

Address MEDICINE LAKE

Water is delivered by: ☒ 1. Private System; ☐ 2. Ditch Company; ☐ 3. State Project; ☐ 4. Federal Project; ☐ 5. Irrigation District

App. No. Decree No.	NAME OF APPROPRIATOR TO WHOM DECREED	NAME OF STREAM	Date App. Date Priority	Miner's Inches	In Use	NAME OF DITCH (Water Delivered By)	No.	R/F	Present Irr. Acres	Irrigable Acres
USE POD	RAY BRACKEN NW SW SEC 23	SMOKE CR. T-31N R-53E	1962	?	1	BRACKEN PUMP & DIKES	1	R1	23	6 (P)
USE POD	RAY BRACKEN NENE SEC 23	UNNAMED T-31N R-53E	1954	ALL	1	BRACKEN DITCH & DIKES	1	R2	31	
USE POD	RAY BRACKEN SW NW SEC 33	SMOKE CR T-31N R-53E	1952	?	NO	BRACKEN PUMP & DIKES	1	R1	0	5 (P)
QU USE	RAY BRACKEN	WELL	?	?	5	SW SW SEC 10				
QU USE	RAY BRACKEN	WELL	?	?	5	SE SE SEC 24				
QU USE	RAY BRACKEN	WELL	1951	?	0	SW SE SEC 24				

NOTE: R—Denotes Regular Irrigation. F—Flood Irrigation.

Adequate Supply: Yes \_\_\_\_\_ No \_\_\_\_\_ Explain \_\_\_\_\_

Remarks \_\_\_\_\_

PK HERPES  
NOT PLACED IN  
COUNTY SUMMIT RANGE

River Basin MISSOURI

Information From:

RAY BRACKEN

Also in: Plat No. \_\_\_\_\_ Twp. \_\_\_\_\_ Rge. \_\_\_\_\_ Plat No. \_\_\_\_\_ Twp. \_\_\_\_\_ Rge. \_\_\_\_\_ Plat No. \_\_\_\_\_ Twp. \_\_\_\_\_ Rge. \_\_\_\_\_ Plat No. \_\_\_\_\_ Twp. \_\_\_\_\_ Rge. \_\_\_\_\_

16

	6		5		4		3		2		1
	7		8		9		10		11		12
	13		17		16		15		14		13
	19		20		21		22		* 23		24
	30		29		28		27		26		25
	31		32		33		34		35		36

\* Land Ownership FOR MORE INFORMATION ON INDIAN  
LAND, SEE OWNERSHIP



Information From:  
RAY BRACKEN

17

6	5	4	3	2	1
7	8	9	10	11	12
13	17	16	15	14	13
19	20	21	22	23	24
30	29	28	27	26	25
31	32	33	34	35	36

\* Land Ownership FOR MORE INFORMATION ABOUT INDIAN  
LAND SEE OWNERSHIP

County ROOSEVELT

Farm Checked: Date 9-16-70

By T.J. REYNOLDS

Legal Land Owner: BEVERLY GRAY & HELEN HARVEY

Operator.....*SAME*

Water is delivered by:— 1. Private System;

2. Ditch Company:

**3. State Project:**

**4. Federal Project:**

## 5. Irrigation District

T. 31 N. R. 54 E. Plat No. 17.

Photo No. 5NH-102, 5NH-115

**MONTANA WATER RESOURCES BOARD**  
**Water Resources Survey**

[illegible]

**NOTE: R—Denotes Regular Irrigation. F--Flood Irrigation.**

Adequate Supply: Yes..... No..... Explain.


Remarks.

.....River Basin.....MISSOURI

Also in: Plat No..... Twp..... Rge.....	Plat No..... Twp..... Rge.....	Plat No..... Twp..... Rge.....
Plat No..... Twp..... Rge.....	Plat No..... Twp..... Rge.....	Plat No..... Twp..... Rge.....

Information From:

AL HARVEY



Land Ownership.....

.....

.....

22

F-1-A  
County ROOSEVELT

T. 30 N. R. 50 E. Plat No. 22

Photo No. 144-248, 144-252...

244-237... 244-241...

Legal Land Owner LAURENCE PRICE (ETAL) Address POPLAR

Operator SAME Address

Water is delivered by:— 1. Private System; 2. Ditch Company; 3. State Project; 4. Federal Project; 5. Irrigation District

[illegible]

**NOTE: R—Denotes Regular Irrigation. F—Flood Irrigation.**

Adequate Supply: Yes..... No..... Explain.....

Remarks: .....

[illegible][illegible]

[Home](#)
[About Us](#)
[Contact Us](#)
[Privacy Policy](#)
[Terms of Service](#)
[FAQ](#)
[Blog](#)
[Partners](#)
[Press](#)
[Careers](#)
[Investors](#)
[Legal](#)
[Sitemap](#)

[illegible][illegible]

.....

1

[illegible]

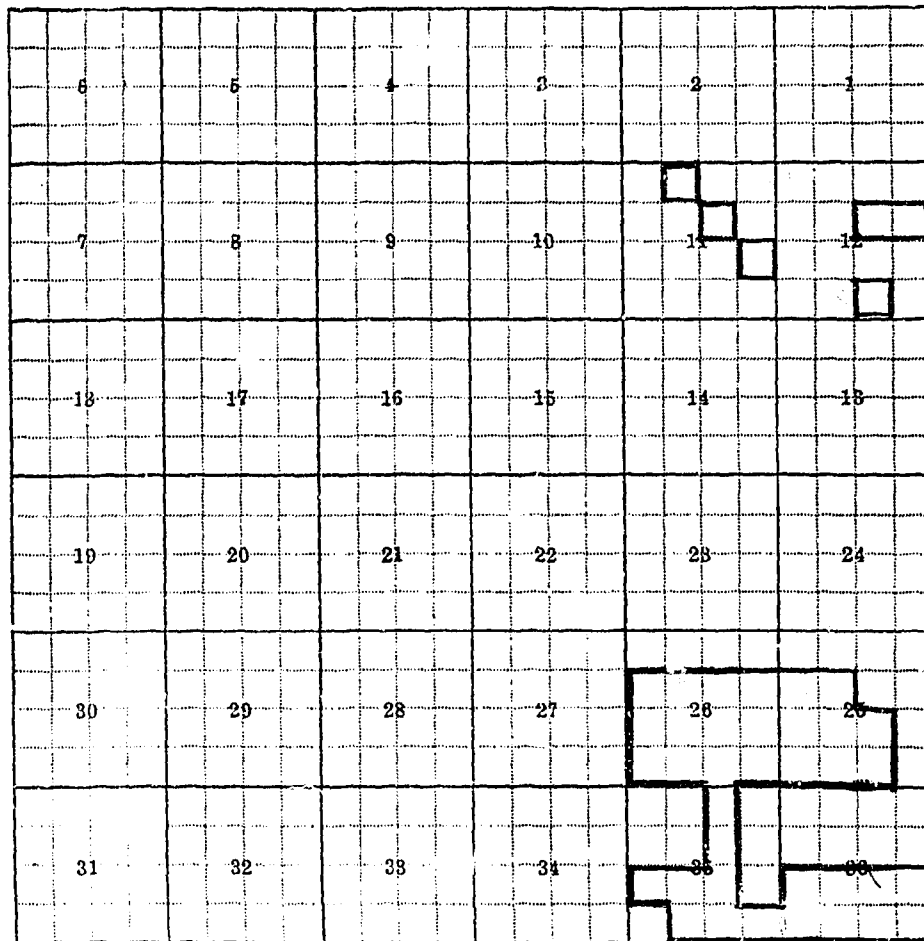
.....

River Basin MISSOURI

Also in Plot No.	Twp.	Rge.	Plot No.	Twp.	Rge.	Plot No.	Twp.	Rge.	Information From:
------------------	------	------	----------	------	------	----------	------	------	-------------------

[illegible]

LAWRENCE PRICE



Land Ownership

F-1-A

County... ROOSEVELTT 30N. R. 50E Plat No. 22Farm Checked: Date 10-19-70

## MONTANA WATER RESOURCES BOARD

Photo No. 244-291

## Water Resources Survey

By T. J. REYNOLDSLegal Land Owner... ?

Address.....

Operator..... Address.....

Water is delivered by:— 1. Private System; 2. Ditch Company; 3. State Project; 4. Federal Project; 5. Irrigation District

App. No. Dwelling No.	NAME OF APPROPRIATOR TO WHOM DECREED	NAME OF STREAM	Date App. Date Priority	Miner's Inches	In Use	NAME OF DITCH (Water Delivered By)	No.	R/F	Present Irr. Acres	Irrigable Acres
* 11-343	USA	POPLAR RIVER	2-27-65	700 CFS	NO					
	P.O.D. DAM & CANAL		7-23-1910							
(SHERIDAN)										
* 14-144	USA	POPLAR RIVER	10-22-1913	700 CFS	NO					
	P.O.D. DAM & CANAL									
* 8-29	USA	POPLAR RIVER	10-22-1913	1000 CFS	NO					
** 8-27	USA	POPLAR RIVER	11-22-1913	5000 CFS	NO					
* 10-114-304	USA	POPLAR RIVER	2-27-65	700 CFS	NO					
* 10-114-347	USA	" "	2-27-65	700 CFS	NO					

NOTE: R—Denotes Regular Irrigation. F—Flood Irrigation.

Adequate Supply: Yes..... No..... Explain.....

Remarks.....

\* COULD NOT LOCATE, PROBABLY

\*\* ALSO IN PLATS 12-13-23

\*\*\* ALSO IN PLATS 12-13-23-36-37-50-51

\* See NLD Book

River Basin MISSOURI

Also in: Plat No..... Twp..... Rge.....	Plat No..... Twp..... Rge.....	Plat No..... Twp..... Rge.....
Plat No..... Twp..... Rge.....	Plat No..... Twp..... Rge.....	Plat No..... Twp..... Rge.....

Information From:

FIELD SURVEY

F-1-A

County ROOSEVELTT 30N R 51E Plat No. 23Farm Checked: Date 10-13-70MONTANA WATER RESOURCES BOARD  
Water Resources Survey

Photo No. \_\_\_\_\_

By B. F. Lynn & Jim

Legal Land Owner \_\_\_\_\_ Address \_\_\_\_\_

Operator \_\_\_\_\_ Address \_\_\_\_\_

Water is delivered by: 1. Private System; 2. Ditch Company; 3. State Project; 4. Federal Project; 5. Irrigation District

App. No. Decree No.	NAME OF APPROPRIATOR TO WHOM DECREED	NAME OF STREAM	Date App. Date Priority	Miner's Inches	In Use	NAME OF DITCH (Water Delivered By)	No.	R/F	Present Irr. Acres	Irrigable Acres
* MRE-54-HZ	U.S.A.	POPLAR RIVER	10-22-13	5000	NO					
	P.O.D. STORAGE RES.			C/F/S						
* MRE-54-HZ	U.S.A.	POPLAR RIVER	10-22-13	1000	NO					
	P.O.D. N 90° E DISTANT 2360' FROM W 1/4 CORNER			C/F/S						
2-29	SEC. 27, T 32 N - R 19 E									
* MRE-114-58A	U.S.A.	POPLAR RIVER	10-20-16	1000	NO					
	(SHERIDAN) P.O.D. N 85° E DISTANT 7780' FROM W 1/4 CORNER			C/F/S						
	SEC. 27, T 32 N - R 19 E									
* 8-31	U.S.A.	POPLAR RIVER	10-30-13	3500	NO					
* 22-305A	S.A. KERR	POPLAR RIVER	8-10-10	700	NO					
	P.O.D. C 1/4 SEC. 20, T 30N - R 51E			C/F/S						
* 8-27	U.S.A.	POPLAR RIVER	10-22-14/13	5000	NO					

NOTE: R—Denotes Regular Irrigation. F—Flood Irrigation.

Adequate Supply: Yes \_\_\_\_\_ No \_\_\_\_\_ Explain \_\_\_\_\_

Remarks \_\_\_\_\_

NO SYSTEM BUILT

\* A.L.S. IMPLANTS 12-13-22

\* A.L.S. IN PLATS 37-51-65

\* A.L.S. IN PLATS 12-13-22-36 37-50-51

\* System nonexistent - WR Filed in NLD bk.

River Basin POPLAR OF MISSOURI

Also in: Plat No. _____ Twp. _____ Rge. _____	Plat No. _____ Twp. _____ Rge. _____	Plat No. _____ Twp. _____ Rge. _____	Plat No. _____ Twp. _____ Rge. _____	Information From: _____
Plat No. _____ Twp. _____ Rge. _____	Plat No. _____ Twp. _____ Rge. _____	Plat No. _____ Twp. _____ Rge. _____	Plat No. _____ Twp. _____ Rge. _____	<u>FIELD SURVEY</u>

County.....*Boone*.....

By J. Chamberlain

Legal Land Owner.....*Robert J. ...*

Operator.....

Water is delivered by:— 1. Private

T. 30 N. R. 57 E. Plat No 23.

Photo No.....*2H-164*.....

Address Pader

Address.....

Water is delivered by:— 1. Private System; 2. Ditch Company; 3. State Project; 4. Federal Project; 5. Irrigation District

[illegible]

**NOTE: R—Denotes Regular Irrigation. F—Flood Irrigation.**

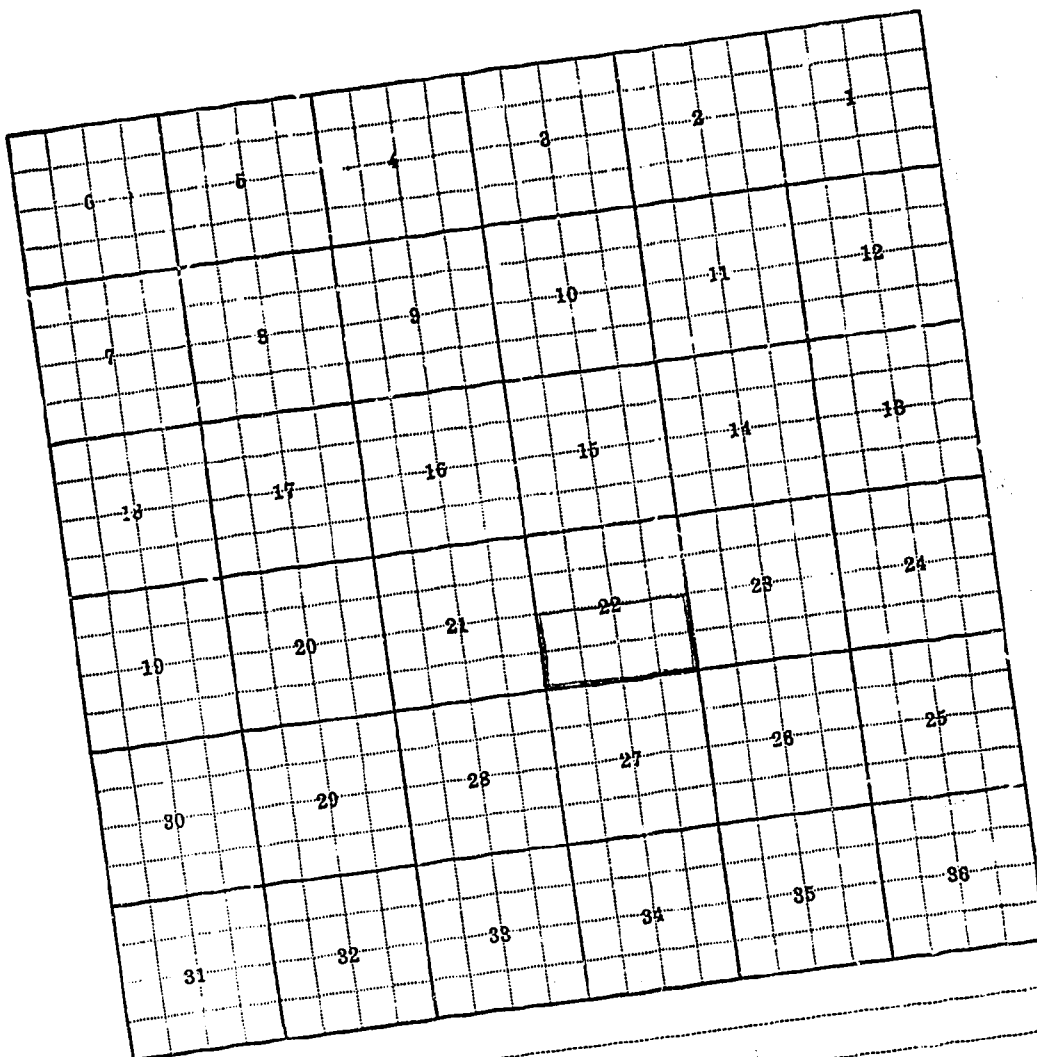
Adequate Supply: Yes..... No..... Explain.....

Remarks.....

River Basin.....Missouri

Also in: Plat No.....	Twp.....	Rge.....	Plat No.....	Twp.....	Rge.....	Plat No.....	Twp.....	Rge.....
Plat No.....	Twp.....	Rge.....	Plat No.....	Twp.....	Rge.....	Plat No.....	Twp.....	Rge.....

Information From:



Land Ownership.....