FORM D-1
REPORTER 1M 3-49 17379

STATE OF MONTANA

State Engineer's Office

WATER RESOURCES SURVEY

Township 11N Range 32 E County Roosevelt

6	5	4	3	2	1
7	8	9	10	11	12
18	17	16	15	14	13
19	58 20	21	22	23	24
30	29	28	27	26	25
31	32	33	34	35	36

Township ..... Range .....

Township 11 N Range 32 E County Roosevelt

Parcel Number	Name of Owner	Stream	Address	App	Filed	MI
58	Haywood, Henry J	Basin	Coulee	5-10-13	5-21-13	300

Forms filed in Township 11 North, Range 31 East

Kinchloe, Arthur

State of Montana

(Ownership & Appropriation Plat)

(Forms in township 11 North, Range 36 East also filed in this folder)

FORM WR-I—2M 12-47

STATE OF MONTANA
STATE ENGINEERS OFFICE
Water Resources Survey

4 Code No. 34A, 35A

County Rosebud

T. 11N. R. 31E.

Name of Land Owner Kinchloe, Arthur Address Melstone, Mont.

Name of Operator ..... Address .....

Part A

TO BE FILED BY THOSE OBTAINING IRRIGATION WATER FROM A DITCH COMPANY OR IRRIGATION DISTRICT

1. Water is delivered by: .....
   Name of Ditch, Ditch Company or District Supplying Water
2. State the number of acres you irrigate under this system ..... Shares you hold .....
3. If you obtain water from more than one Company, give the number of shares, acres irrigated and the name of the Company under **"Remarks."** If you obtain water from a Ditch Company and also have a private system fill in both Part A and Part B.

Part B

TO BE FILED BY THOSE WHO HAVE A PRIVATE DITCH, PUMP OR IRRIGATION SYSTEM
or those who have a private water right under a Ditch Company

4. In what year was this land first irrigated? Date See attached filings.
5. Give the name of the original appropriator (first user): .....
6. Give the date appropriated ..... Amount filed on: Miners Inches ..... C. F. S. .....
7. State the total number of acres irrigated under this system: .....
8. Give the point of diversion: ..... ¼ ..... ¼ Section ..... Township ..... Range .....

Part C

TO BE FILED BY ALL WATER USERS IN ADDITION TO PART A OR PART B

9. Source of Water: Musselshell River & side coulees.
   Name of stream or lake from which water is originally diverted
10. Water is obtained by: (Check one) Gravity ..... Pumping X Other FLOOD
11. What is the greatest number of acres you have irrigated? 70.3 Date ??
12. How many acres did you irrigate in 1947? (Crop and pasture) 22.3
13. State the total number of additional acres that could be irrigated by increasing the water supply, land leveling, etc. 52.3 This land is under what ditch? 48 flood from side coulee 4.3 pump in Musselshell
14. How many acres of seeped land do you have which could be drained and put into production? 0
15. What is the condition of your irrigation system? fair
16. Is your water supply adequate? Yes ..... No X Explain .....
17. REMARKS: 4.3 Potential pump is also included in present flood.

Over

NOTE: The foregoing questions apply only to irrigated land shown on this plat.

DESCRIPTION AND MAP OF FARM

18. Legal Description of this Farm See attached WR2.

IRRIGATED LAND

NON-IRRIGATED LAND

POTENTIAL

North

West

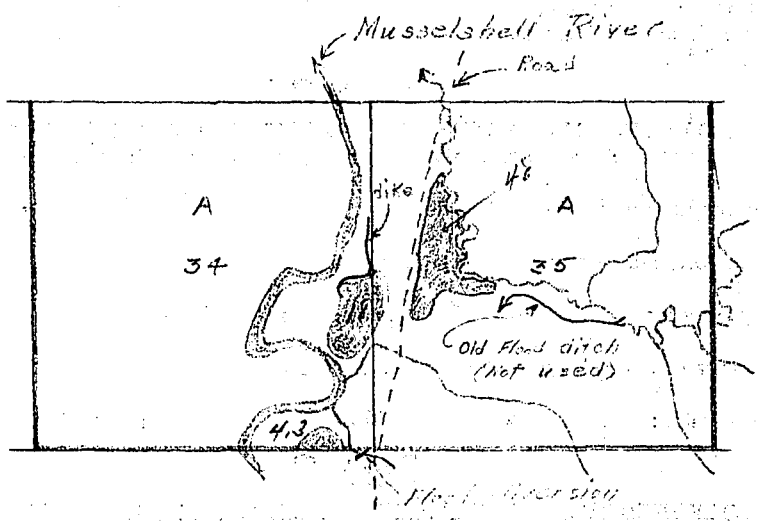

East

Ownership covers only irrigated land. All ownership for dry land not shown.

South

19. If the above land is irrigated from more than one ditch please give the acreage under each ditch in 19A and indicate the location of the land irrigated from each on the above map.

19A. Ditch: Flood from side coulees Acres: 22.3

Ditch: Acres:

Information supplied by:

Name Arthur Kinchloe Address Date 8/21/47

REMARKS: Field check & interview by Cook - Johnson

If you cannot answer all of the questions on this form answer as many as you can and return the form to us as soon as possible.

Form WR 2—2M—1-

STATE ENGINEER'S OFFICE
WATER RESOURCES SURVEY

COUNTY Rosebud

FILE NO. 4 - 34A, 35A

Owner Kincheloe, Arthur Address Melstone, Montana

AAA Owner Address

Operator N.O. Address

New Owner Address

New Operator Address

Assessment Record No

Assessed Acreage

Legal Description of This Farm All Sec. 34 and 35, T. 11N., R. 31E.

Checked August 21, 1947

Flood from side coulees Total Acres in Farm

Code Number 34A, 35A

Photo No. MA-29-214 - MA-29-157

AAA Contract No.

AAA Total Cropland Acreage 0

App. No. 57,190,191,

Decree No.

Land is located in

Twp. 11N Rge. 31E. Twp. Rge.

Twp. Rge. Twp. Rge.

Filed in Twp. 11N Rge. 31E.

Remarks

M.R.B.

1 Form Ap. 1—10M 8

57

STATE ENGINEERS OFFICE
Water Resources Survey

Notice of Appropriation

1. County Rosebud Book 2 Page 75 Record Water Right
2. Name of Appropriator C. J. Andreas Address Melstone, Montana
3. Date Appropriated - - - - - - - - Date Filed 6-1-1909

   Amount Appropriated, Miners Inches 2000, Cubic Feet per second
4. Name of Stream Basin Coulee Tributary Musselshell River Basin
5. Point of Diversion At a point upon its left bank about 2500 feet north and 1000 ft. west of SW corner of

   Sec. 35 Twp. 11N. Rge. 31E. Bank of Stream
6. Purpose Irrigation, watering livestock and domestic purposes
7. Description of System A ditch 60 in. by 24 in. in size which carries and conducts 2000 inches of water from said Basin Coulee.
8. Land Description of Intended Place of Use
   W½ Sec. 35, E½ Sec. 34, W½SW¼SE¼SW¼ Sec. 26, T. 11N., R. 31E (1940 book give S½ Sec. 26, T. 11N., R. 31E.) 1940 Owner - Arthur Kincheloe, Melstone, Montana
9. Remarks (Pertaining to Use, etc.) Appropriation was made May 26, 1909

Decree

10. Case No. Date Amt. Decreed: M. I. C. F. S.
11. To Whom Decreed Address
12. Name of Ditch Maximum Capacity (C. F. S.)
13. Date of Priority Purpose
14. Land Description of Place of Use as Decreed
15. Remarks (Present Use Status, etc.)

1 Form Ap. 1--10M 8

190

STATE ENGINEERS OFFICE
Water Resources Survey

Notice of Appropriation

1. County Rosebud Book 1 Page 594 Record Water Right
2. Name of Appropriator Chas. J. Andreas Address Musselshell (Yellowstone County)
3. Date Appropriated 12-13-1907 Date Filed 12-18-1907

   Amount Appropriated, Miners Inches 600, Cubic Feet per second
4. Name of Stream Coulee Creek Tributary Alkali Creek Basin
5. Point of Diversion At a point on its north bank and runs north over and upon

   Sec. 35 Twp. 11N. Rge. 31E. Bank of Stream North
6. Purpose Irrigation, watering stock, and other useful purposes.
7. Description of System Ditch and dam - A ditch 60 inches by 18 inches in size which carries and conducts 600 inches of water.
8. Land Description of Intended Place of Use
   E½E½ Sec. 34, 142 acres, 1940 Owner Art Kinchloe, Melstone, Montana
   All Sec. 35, T. 11N., R. 31E., 640 acres, Art Kinchloe 1940 Owner
   All Sec. 12, T. 10N., R. 31E., 635 acres, Pat Brennan and Rosebud County 1940 Owner, Missoula, Montana
9. Remarks (Pertaining to Use, etc.)
   Appropriation was made December 15, 1906.

Decree

10. Case No. Date Amt. Decreed: M. I. C. F. S.
11. To Whom Decreed Address
12. Name of Ditch Maximum Capacity (C. F. S.)
13. Date of Priority Purpose
14. Land Description of Place of Use as Decreed
15. Remarks (Present Use Status, etc.)

1 Form Ap. 1—10M 8

191

STATE ENGINEERS OFFICE
Water Resources Survey

Notice of Appropriation

1. County Rosebud Book 2 Page 69 Record Water Right

2. Name of Appropriator Chas. J. Andreas Address Rosebud County

3. Date Appropriated 5-17-1909 Date Filed 5-17-1909

Amount Appropriated, Miners Inches ....., Cubic Feet per second 25

4. Name of Stream Coulee Creek Tributary Musselshell River Basin

5. Point of Diversion Runs in a northwesterly direction through section 12,11,3, T. 10N., R. 31E., and empties into Musselshell River at a point on the NE¼ Sec. 3

Sec. ..... Twp. ..... Rge. ..... Bank of Stream North

6. Purpose Irrigation, watering livestock, and domestic purposes.

7. Description of System Dam, headgate, and ditch - described as follows:

Dam in size 30 ft. long and 3½ ft. deep and 8 ft. thick at the bottom. The headgate is 6 ft. wide and 3 ft. high and situated on the north bank of the

(over)

8. Land Description of Intended Place of Use S½SW¼, NW¼SW¼ Sec. 26, W½NW¼, W½SW¼ Sec. 35, E½NE¼, SE¼ Sec. 34, T. 11N., R. 31E.

(1940 Book shows: S½ Sec. 26, T. 11N., R. 31E., 320 acres, 1940 Owner Arthur Kincheloe, Melstone, Montana.

All Sec. 35, T. 11N., R. 31E., 640 acres owned by Arthur Kincheloe
E½E½ Sec. 34, T. 11N., R. 31E., 142 acres owned by Arthur Kincheloe.

9. Remarks (Pertaining to Use, etc.) Appropriation was made May 17, 1909.

Decree

10. Case No. ..... Date ..... Amt. Decreed: M. I. ..... C. F. S. .....

11. To Whom Decreed ..... Address .....

12. Name of Ditch ..... Maximum Capacity (C. F. S.) .....

13. Date of Priority ..... Purpose .....

14. Land Description of Place of Use as Decreed .....

15. Remarks (Present Use Status, etc.) .....

FORM WR-1—2M 12-47

NOTICE
These forms are the property of the State of Montana and must be returned.

STATE OF MONTANA
STATE ENGINEERS OFFICE
Water Resources Survey

4 Code No. 16A

County Rosebud

T. 11N. R. 31E.

Name of Land Owner Mont., State of Address

Name of Operator Address

Part A

RC

TO BE FILED BY THOSE OBTAINING IRRIGATION WATER FROM A DITCH COMPANY OR IRRIGATION DISTRICT

1. Water is delivered by: _____
   Name of Ditch, Ditch Company or District Supplying Water
2. State the number of acres you irrigate under this system _____ Shares you hold _____
3. If you obtain water from more than one Company, give the number of shares, acres irrigated and the name of the Company under **"Remarks."** If you obtain water from a Ditch Company and also have a private system fill in both Part A and Part B.

Part B

TO BE FILED BY THOSE WHO HAVE A PRIVATE DITCH, PUMP OR IRRIGATION SYSTEM
or those who have a private water right under a Ditch Company

4. In what year was this land first irrigated? Date No recording.
5. Give the name of the original appropriator (first user): _____
6. Give the date appropriated _____ Amount filed on: Miners Inches _____ C. F. S. _____
7. State the total number of acres irrigated under this system: _____
8. Give the point of diversion: _____ ¼ _____ ¼ Section _____ Township _____ Range _____

Part C

TO BE FILED BY ALL WATER USERS IN ADDITION TO PART A OR PART B

9. Source of Water: Side coullee of Musselshell River
   Name of stream or lake from which water is originally diverted
10. Water is obtained by: (Check one) Gravity _____ Pumping _____ Other FLOOD
11. What is the greatest number of acres you have irrigated? 2.7 Date 1947
12. How many acres did you irrigate in 1947? (Crop and pasture) 2.7
13. State the total number of additional acres that could be irrigated by increasing the water supply, land leveling, etc. 0 This land is under what ditch? _____
14. How many acres of seeped land do you have which could be drained and put into production? 0
15. What is the condition of your irrigation system? fair
16. Is your water supply adequate? Yes _____ No X Explain Flood water only.
17. REMARKS: _____

Over

NOTE: The foregoing questions apply only to irrigated land shown on this plat.

DESCRIPTION AND MAP OF FARM

18. Legal Description of this Farm See attached WR2.

IRRIGATED LAND NON-IRRIGATED LAND

North

West East

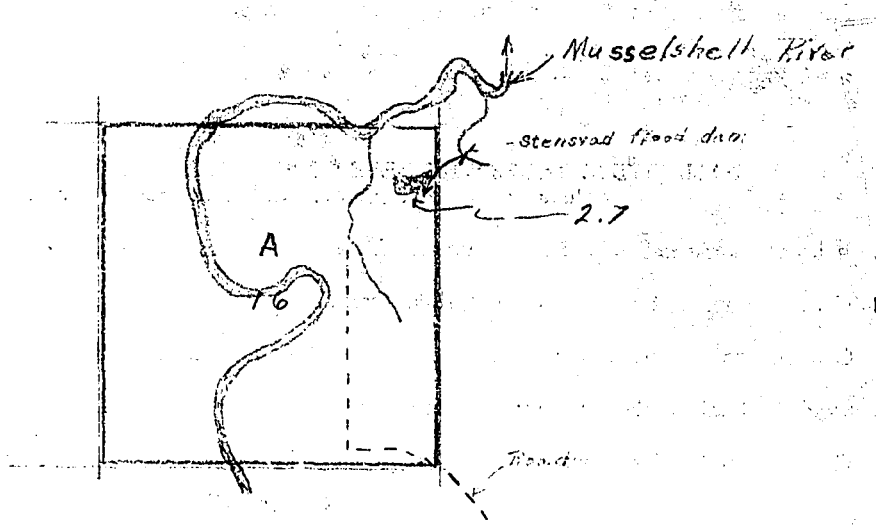

Ownership covers only irrigated land. All ownership for dry land not shown.

South

19. If the above land is irrigated from more than one ditch please give the acreage under each ditch in 19A and indicate the location of the land irrigated from each on the above map.

19A. Ditch: flood, side coulee Acres: 2.7

Ditch: _____ Acres: _____

Information supplied by:

Name Arthur Kinchloe Address _____ Date 8/21/47

REMARKS: Field check & interview by Cook - Johnson.

If you cannot answer all of the questions on this form answer as many as you can and return the form to us as soon as possible.

Form WR 2--2[illegible]-1-

STATE ENGINEER'S OFFICE
WATER RESOURCES SURVEY

COUNTY Rosebud

FILE NO. 4 - 16A

Owner Montana, State of Address Helena, Montana

AAA Owner Address

Operator N.O. Address

New Owner Address

New Operator Address

Assessment Record No

Assessed Acreage

Legal Description of This Farm All Sec. 16, T. 11N., R. 31E.

Checked August 21, 1947

Flood Irrigation Side Coulee Total Acres in Farm

Code Number 16A

Photo No. MA-28-158

AAA Contract No.

AAA Total Cropland Acreage 0

App. No. N.R.

Decree No.

Land is located in

Twp. 11N. Rge. 31E. Twp. Rge.

Twp. Rge. Twp. Rge.

Filed in Twp. 11N. Rge. 31E.

Remarks

M.R.B.

80

FORM D-1 - GAZETTE 1664-2M-1-47

STATE OF MONTANA

STATE ENGINEER'S OFFICE

WATER RESOURCES SURVEY

80 Township 11 N Range 31 E County Rosebud

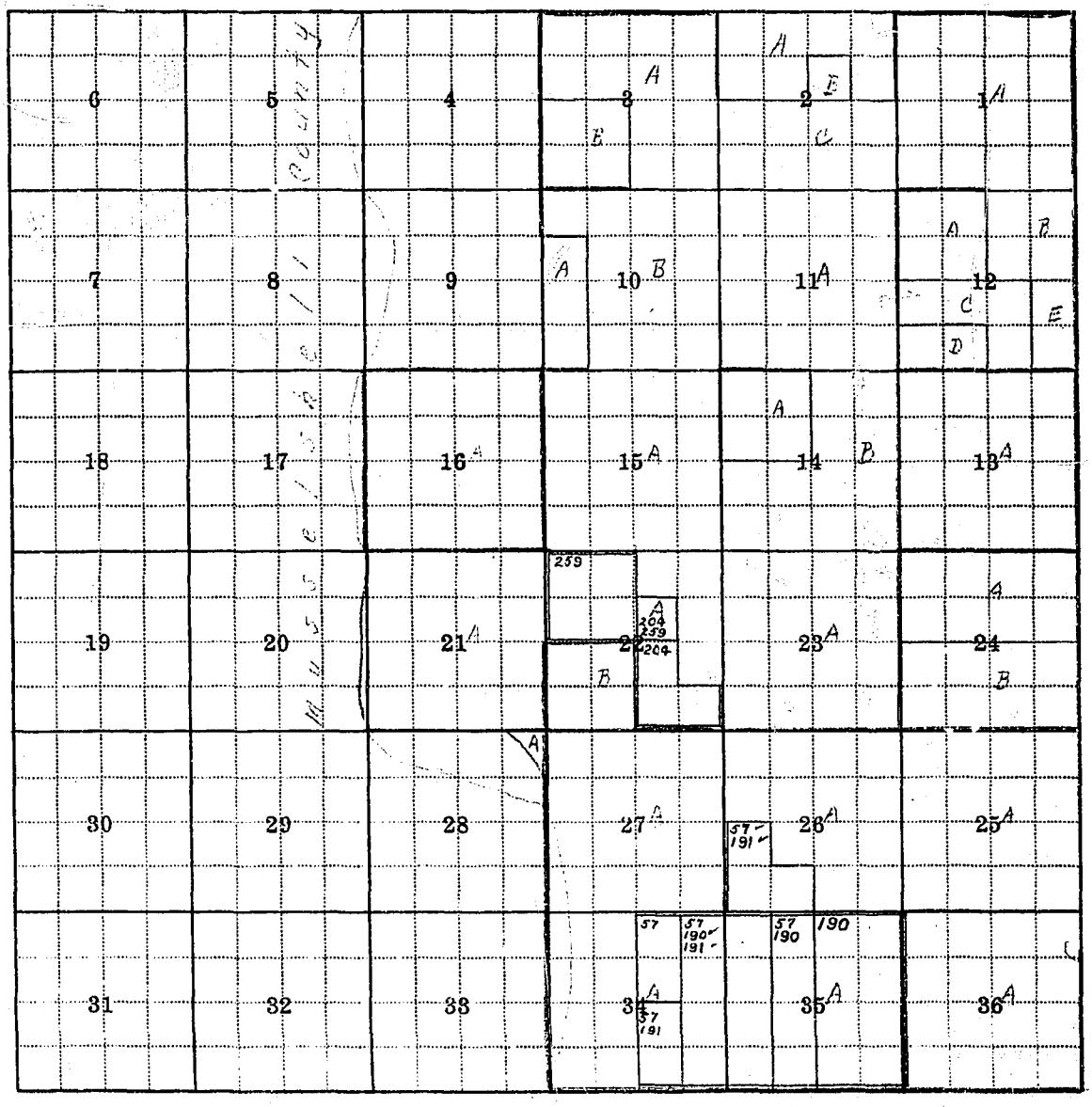

Township 11 N Range 31 E

Township 11 North Range 31 East County Rosebud

Parcel Number	Name of Owner	Address
25A,26A,27A,34A,35A	Art Kincheloe	Melstone, Montana
13A	Oscar Semingson	1503 Charles St., LaCrosse, Wis.
24A	Mrs. L. L. H. Johnson	Windom, Minn.
24B	D. G. Haddow	493 N. 3rd. St., River Falls, Wis.
36A	State of Montana	Helena, Montana
1A,2C,3A,3B,	Herman & Otto Stensvad	Melstone, Montana
10B,11A,12B,	" "	
(12C-14A ?)		
14B,15A,21A,	" "	
22A, 22B,23A	" "	
3B	Charlotte Heid	c/o Myrtle Strand, Melstone,Mont.
12B	Jas. R. Stevenson	Hobson, Montana
12C	A. S. Getchell	521 Defoe St., Missoula, Montana
14A	Oliver Torgerson	1411 Villa Ave., Sioux City, Iowa
	Eileen DeJaegher	Melstone, Montana
22B	Frank J. Finn	Melstone, Montana
16A	State of Montana	Helena, Montana
28A	Rene DeJaegher	Melstone, Montana
10A	Geno Minnie	
2B,12A,12D,12E	Taylor Grazing	

Township 11 North Range 31 East Rosebud County

Index No.	Name of Appropriator	Stream	Date App.	Date Filed	M.I.
57	C. J. Andreas	Basin Coulee	5-26-09	6-1-09	2000
190	Chas. J. Andreas	Coulee Creek	12-15-06	12-18-07	600
191	Chas. J. Andreas	Coulee Creek	5-17-09	5-17-09	1000
204	James Horbert	Custer Coulee	11-1-09	11-2-09	240
259	James Harbert	Edwards Coulee	11-1-09	11-2-09	200

1 Form Ap. 1—10M 45

204

STATE ENGINEERS OFFICE
Water Resources Survey

Notice of Appropriation

1. County Roosevelt Book 2 Page 95 Record W.R
2. Name of Appropriator James Herbert Address
3. Date Appropriated 11-1-09 Date Filed 11-2-09
   Amount Appropriated, Miners Inches 240, Cubic Feet per second
4. Name of Stream Custer Coulee Tributary Basin
5. Point of Diversion at a point on its right bank

   Sec. Twp. Rge. Bank of Stream
6. Purpose Irrigation & other
7. Description of System ditch 18" x 36"
8. Land Description of Intended Place of Use
   W½ SE¼, SE SE¼, pt. NW SE¼ sec 22-11N-31E
9. Remarks (Pertaining to Use, etc.)

Decree

10. Case No. Date Amt. Decreed: M. I. C. F. S.
11. To Whom Decreed Address
12. Name of Ditch Maximum Capacity (C. F. S.)
13. Date of Priority Purpose
14. Land Description of Place of Use as Decreed
15. Remarks (Present Use Status, etc.)

Form Ap. 1—10M 45

259

STATE ENGINEERS OFFICE
Water Resources Survey

Notice of Appropriation

1. County Rosebud Book 2 Page 94 Record W.R
2. Name of Appropriator James Herbert Address
3. Date Appropriated 11-1-09 Date Filed 11-2-09

   Amount Appropriated, Miners Inches 200, Cubic Feet per second
4. Name of Stream Edwards Coulee Tributary Basin
5. Point of Diversion at a point on its left bank

   Sec. Twp. Rge. Bank of Stream
6. Purpose Irrigating & other
7. Description of System a ditch 18" x 36"
8. Land Description of Intended Place of Use NW¼, pt. NWSE¼, sec. 22- 11N-31E
9. Remarks (Pertaining to Use, etc.)

Decree

10. Case No. Date Amt. Decreed: M. I. C. F. S.
11. To Whom Decreed Address
12. Name of Ditch Maximum Capacity (C. F. S.)
13. Date of Priority Purpose
14. Land Description of Place of Use as Decreed
15. Remarks (Present Use Status, etc.)

Township 11 North Range 31 East Rosebud County

Index No.	Name of Appropriator	Stream	Date App.	Date Filed	Inches
57	C. J. Andreas	Basin Coulee	5-26-09	6-1-09	2000
190	Chas. J. Andreas	Coulee Creek	12-15-06	12-18-07	600
191	Chas. J. Andreas	Coulee Creek	5-17-09	5-17-09	1000
204	James Horbert	Custer Coulee	11-1-09	11-2-09	240
259	James Harbert	Edwards Coulee	11-1-09	11-2-09	200

FORM D-1 - GAZETTE 1664-2M-1-47

STATE OF MONTANA

STATE ENGINEER'S OFFICE

WATER RESOURCES SURVEY

Township 11N Range 31E County Rosebud

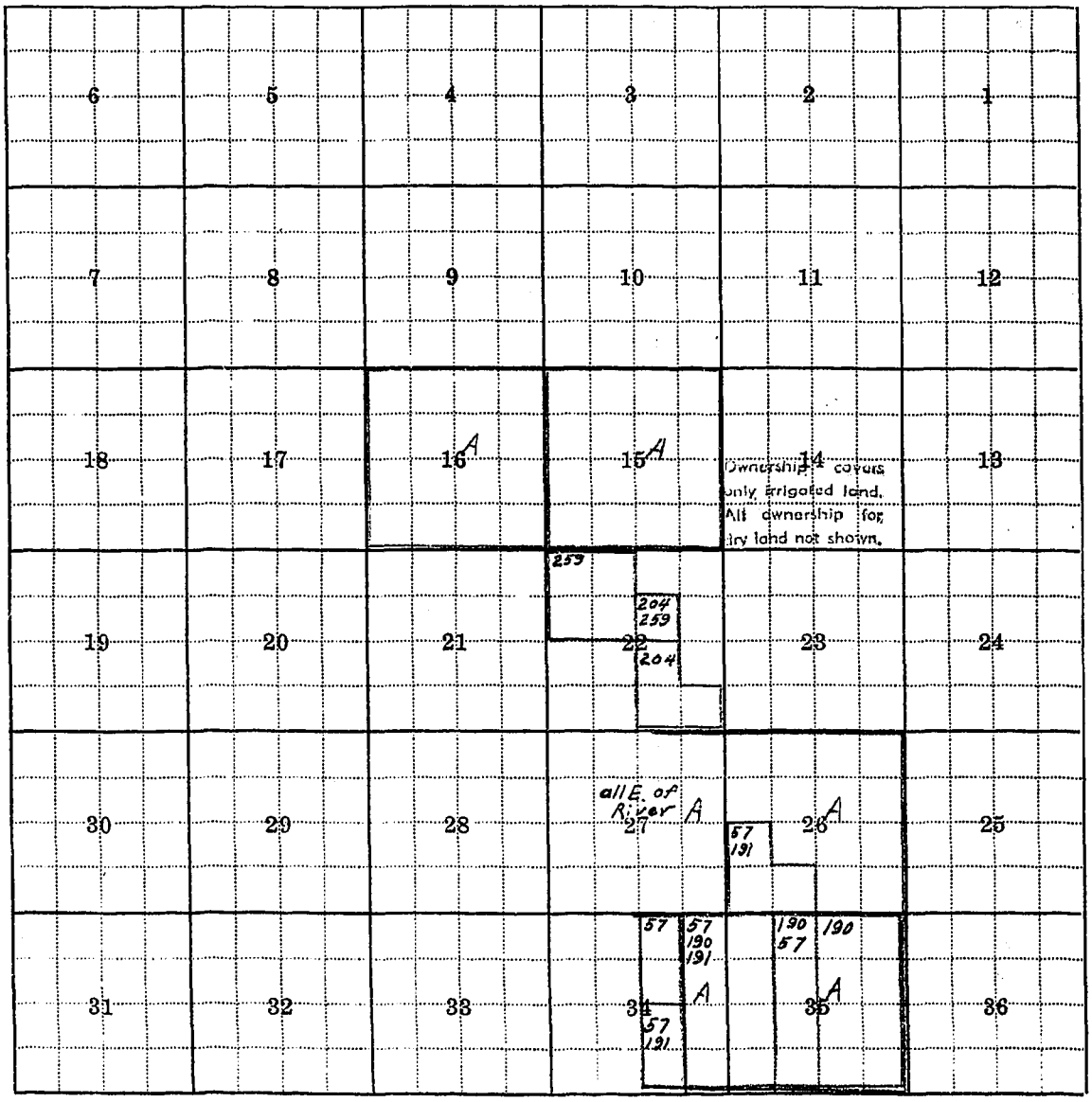

Township 11N Range 31E

Township 11N Range 31E County Rosebud

Parcel Number	Name of Owner	Address
15A	Stensvad, Otto H.	
16A	State of Montana	
26A,27A,	Kincheloe, Arthur	
34A,35A	Kincheloe, Arthur	

33

FORM D-1 • GAZETTE 1664-2M-1-47

STATE OF MONTANA

STATE ENGINEER'S OFFICE

WATER RESOURCES SURVEY

33 Township 11 N Range 36 E County Rosebud

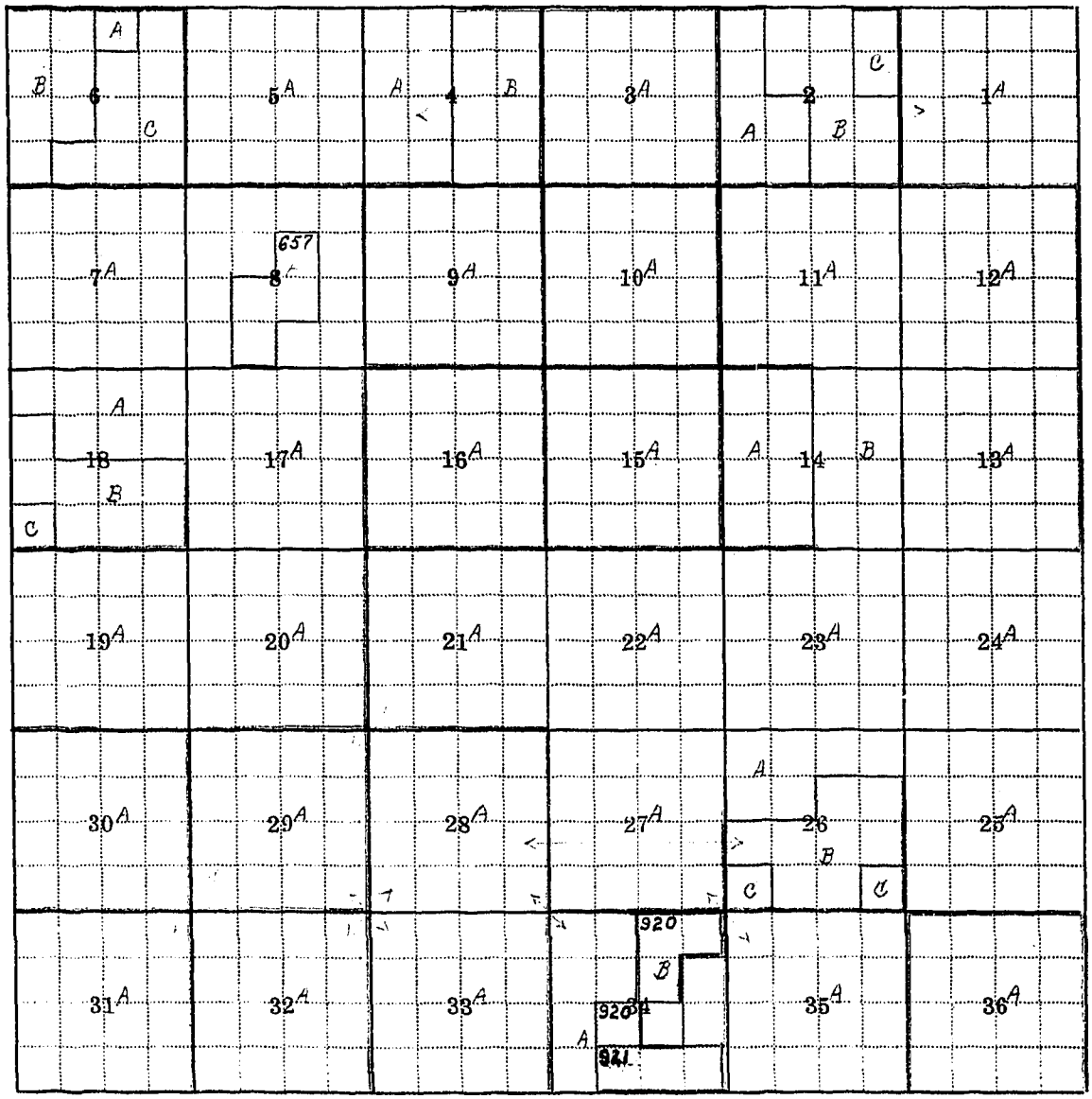

Township 11 N Range 36 E

T. 11N., R. 36E.

Township 11 North Range 36 East County Rosebud

Parcel Number	Name of Owner	Address
1A,4A,5A	John Crossen	Ingomar, Montana
2B	Faeke Becker, F. W. Johnson, E. A. Haulehon	
2A,2C,4B,	U. S. Gov., Taylor Grazing	Miles City, Montana
6A, 10A	" "	
3A	Rosebud County	Forsyth, Montana
6C	Rosa M. Moore	663 Wis St., Pamona, Montana
6H	Hunt Oil Company	700 Merchants Bank Bldg., Dallas, Tex.
7A,8A,17A,	Margaret E. Hagen	Ingomar, Montana
18A,19A,20A	" "	
9A	Hunt Oil Company	700 Merchants Bank Bldg., Dallas, Tex.
18C	Taylor Grazing	
18B	Arthur M. Hagen	Ingomar, Montana
26B,28A,32A,	Mysse, S. O.	Ingomar, Montana
11A,12A,13A,	Cherry Creek Sheep Co.	c/o S. O. Mysse, Ingomar, Montana
14B,21A,22A,	" " " "	
23A,24A,25A,	" " " "	
26A,35A,27A,	" " " "	
29A,31A,33A	" " " "	
15A	Rosebud County	Forsyth, Montana

Parcel Number	Name of Owner	Address
26C, 26D, 32A,	S. O. Mysse Cont'd.	
34A	Taylor Grazing	
14A	Clarence R. Thompson	Ingomar, Montana
16A	State of Montana	Helena, Montana
34B	John Hallonger	Ingomar, Montana
	Wm. Magelssen	Treasure St. Bldg. Billings, Montana
36A	State of Montana	Helena, Montana
30A	Alice Hugh, S. & V., Clifton Hurst	318 No. Thatcher Ave. LaGrange, Illinois

No. 33

Township 11 North Range 36 East Rosebud County, Montana

Index No.	Name of Appropriator	Stream	Date App.	Date Filed	Inches
657	Sever Hagen	Short Creek	3-27-09	3-27-09	1000
920	John P. Hollinger	Coulee (no name)	7-9-12	7-23-12	300
921	Tobias Hollinger	Coulee (no name)	3-16-25	3-16-25	120

1 Form Ap. 1—10M 45

457

STATE ENGINEERS OFFICE
Water Resources Survey

Notice of Appropriation

1. County Rosebud Book 2 Page 57 Record W.R.
2. Name of Appropriator Lewis Hagan Address Ingomar
3. Date Appropriated 3-27-09 Date Filed 3-27-09
   Amount Appropriated, Miners Inches 1000, Cubic Feet per second
4. Name of Stream Short Creek Tributary Basin
5. Point of Diversion

   Sec. Twp. Rge. Bank of Stream
6. Purpose Irrigation stock & domestic
7. Description of System a dam & reservoir
8. Land Description of Intended Place of Use E½ SW¼ NW¼ SE¼ SW¼ NE¼ sec 8 11N-36E
9. Remarks (Pertaining to Use, etc.)

Decree

10. Case No. Date Amt. Decreed: M. I. C. F. S.
11. To Whom Decreed Address
12. Name of Ditch Maximum Capacity (C. F. S.)
13. Date of Priority Purpose
14. Land Description of Place of Use as Decreed
15. Remarks (Present Use Status, etc.)

1 Form Ap. 1—10M 45

921

STATE ENGINEERS OFFICE
Water Resources Survey

Notice of Appropriation

1. County Rosebud Book 3 Page 33 Record W.R.
2. Name of Appropriator Tobias Hollinger Address Ingomar
3. Date Appropriated 3-16-25 Date Filed 3-16-25

   Amount Appropriated, Miners Inches 120, Cubic Feet per second
4. Name of Stream Spearfish Coulee Tributary Basin
5. Point of Diversion

   At a point in the NE SE of

   Sec. 34 Twp. 11N Rge. 36E Bank of Stream
6. Purpose Irrigation, domestic & stock
7. Description of System dam & ditch
8. Land Description of Intended Place of Use SE SW, S2 SE, sec. 34, 11N-36E
9. Remarks (Pertaining to Use, etc.)

Decree

10. Case No. Date Amt. Decreed: M. I. C. F. S.
11. To Whom Decreed Address
12. Name of Ditch Maximum Capacity (C. F. S.)
13. Date of Priority Purpose
14. Land Description of Place of Use as Decreed
15. Remarks (Present Use Status, etc.)

1 Form Ap. 1—10 45

920

STATE ENGINEERS OFFICE
Water Resources Survey

Notice of Appropriation

1. County Rosebud Book 2 Page 346 Record W.R
2. Name of Appropriator John P. Hollinger Address Ingomar
3. Date Appropriated 7-9-12 Date Filed 7-23-12

   Amount Appropriated, Miners Inches 300, Cubic Feet per second
4. Name of Stream Unnamed Coulee Tributary Basin
5. Point of Diversion 250 yds. north from the corner stone marking the NE¼

   Sec. 34 Twp. 11N Rge. 36 E Bank of Stream
6. Purpose Irrigation, stock & domestic
7. Description of System dam & ditch
8. Land Description of Intended Place of Use N½NE¼ SWNE¼, NWSE¼ sec. 34, 11N-36E
9. Remarks (Pertaining to Use, etc.)

Decree

10. Case No. Date Amt. Decreed: M. I. C. F. S.
11. To Whom Decreed Address
12. Name of Ditch Maximum Capacity (C. F. S.)
13. Date of Priority Purpose
14. Land Description of Place of Use as Decreed
15. Remarks (Present Use Status, etc.)

FORM D-1
REPORTER 1M 3-49 17379

STATE OF MONTANA

State Engineer's Office

WATER RESOURCES SURVEY

Township 11N Range 37E County Roosevelt

6	5	4	3	2	1
7	8	9	10	11	12
18	17	16	15	14	13
19	20	21	22	23	24
30	29	28	27	26 103	25 103
31	32	33	34	35 103	36

Township ..... Range .....

Township 11 N Range 37 E County Rosebud

Parcel Number	Name of Owner	Stream		Address App	Filed	MI
103	Blacktail L. & L. Co.	Brown	Creek	4-30-38	5-16-38	480

FORM D-1
REPORTER IM 3-49 17379

STATE OF MONTANA

State Engineer's Office

WATER RESOURCES SURVEY

Township 11N Range 39E County Roosevelt

6	5	4	3	2	1
7	8	9	10	11	12
18	17	16	15	14	13
720 19	720 20	21	22	23	720 24
720 30	29	720 28	27	720 26	720 25
720 31	720 32	33	720 34	720 35	720 36

Township ..... Range .....

Township 11N Range 39E County Rosebud

Parcel Number	Name of Owner		Address			
720	Johns, John	Stellar	Creek	6-16-19	6-24-19	4000

FORM D-1 • GAZETTE 1664-2M-1-47

STATE OF MONTANA

STATE ENGINEER'S OFFICE

WATER RESOURCES SURVEY

Township 11N Range 41E County Rosebud

6	5	4	3	2	1
7	8	9	10	11	12 731
18	17	16	15	14	13
19	20	21	22	23	24
30	29	28	27	26	25
31	32	33	34	35	36

Township..... Range.....

Township 11N Range 41E County Rosebud

Parcel Number	Name of Owner	Stream	Address	App	Filed	MI
1131	Morrison, H. G.	S. Sunday	Creek	8-16-30	8-3-30	100

FORM D-1 - GAZETTE 1864-2M-' .)

STATE OF MONTANA

STATE ENGINEER'S OFFICE

WATER RESOURCES SURVEY

Township 11N Range 42 E County Roosevelt

6	5	4	3	2	1
7	8	9	10	11	12
979 18	17	16	15	14	13
19	730 20	21	22	23	24
30	29	28	27	26	25
31	32	33	34	35	36

Township..... Range.....

Township 11N Range 42E County Rosebud

Parcel Number	Name of Owner	Stream	Address App	Filed	MI
730	Johnson, Cora	S. Sunday Creek	12-30-13	1-2-14	500
979	Hellend, Gus	S. Sunday Creek	6-9-45	6-25-45	200

FORM D-1
REPORTER 1M 3-49 17379

STATE OF MONTANA

State Engineer's Office

WATER RESOURCES SURVEY

Township 11N Range 44E County Rosebud

6	5	4	3	2	1
7	8	9	10 250	11	12
18	17	16	15	14	13
19	20	21	22	23	24 728
30	29	28	27	26	25 727
31	32	33	34 729	35	36 727

Township ..... Range .....

Township 11N Range 44E County Rosebud

Parcel Number	Name of Owner	Stream	Address	App.	Filed	MI
250	Broughton Effa	Wry Horse Creek		8-7-15	8-12-15	200
727	State Water Board	Sunday	Creek	8-29-36	8-31-36	all
728	Caldwell, John M.	N. Sunday	Creek	3-26-10	3-30-10	4000
729	Lehmidt, Rosa	N. Sunday	Creek	1-17-16	1-24-16	200

(Forms filed in Township 11 North, Range 42 East.

Dixon, Thos. W.

(Ownership & Appropriation Plat)

(Forms in Township 11 North, Range 44 East also filed in this folder)

NOTICE
These forms are the property of the State of Montana and must be returned.

STATE OF MONTANA
STATE ENGINEERS OFFICE
Water Resources Survey

FORM WR-1—2M 12-47

6 Code No. 18A 34A, 35A

County Rosebud

T. 11N. R. 42E.

Name of Land Owner Dixon, Thos. W. Address Angela, Mont.

Name of Operator ..... Address .....

Part A

TO BE FILED BY THOSE OBTAINING IRRIGATION WATER FROM A DITCH COMPANY OR IRRIGATION DISTRICT

1. Water is delivered by: .....
   Name of Ditch, Ditch Company or District Supplying Water
2. State the number of acres you irrigate under this system ..... Shares you hold .....
3. If you obtain water from more than one Company, give the number of shares, acres irrigated and the name of the Company under **"Remarks."** If you obtain water from a Ditch Company and also have a private system fill in both Part A and Part B.

Part B

TO BE FILED BY THOSE WHO HAVE A PRIVATE DITCH, PUMP OR IRRIGATION SYSTEM
or those who have a private water right under a Ditch Company

4. In what year was this land first irrigated? Date See attached filings.
5. Give the name of the original appropriator (first user): .....
6. Give the date appropriated ..... Amount filed on: Miners Inches ..... C. F. S. .....
7. State the total number of acres irrigated under this system: .....
8. Give the point of diversion: ..... ¼ ..... ¼ Section ..... Township ..... Range .....

Part C

TO BE FILED BY ALL WATER USERS IN ADDITION TO PART A OR PART B

9. Source of Water: Sunday Cr. & side coulees.
   Name of stream or lake from which water is originally diverted
10. Water is obtained by: (Check one) Gravity ..... Pumping ..... Other Flood
11. What is the greatest number of acres you have irrigated? 190 Date 1947
12. How many acres did you irrigate in 1947? (Crop and pasture) 190
13. State the total number of additional acres that could be irrigated by increasing the water supply, land leveling, etc. 0 This land is under what ditch? .....
14. How many acres of seeped land do you have which could be drained and put into production? 0
15. What is the condition of your irrigation system? fair
16. Is your water supply adequate? Yes ..... No X Explain Seasonal flood only.
17. REMARKS: .....

Over

NOTE: The foregoing questions apply only to irrigated land shown on this plat.

DESCRIPTION AND MAP OF FARM

18. Legal Description of this Farm See attached WR2.

IRRIGATED LAND NON-IRRIGATED LAND

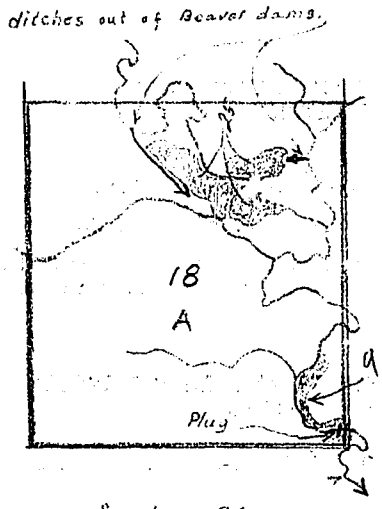

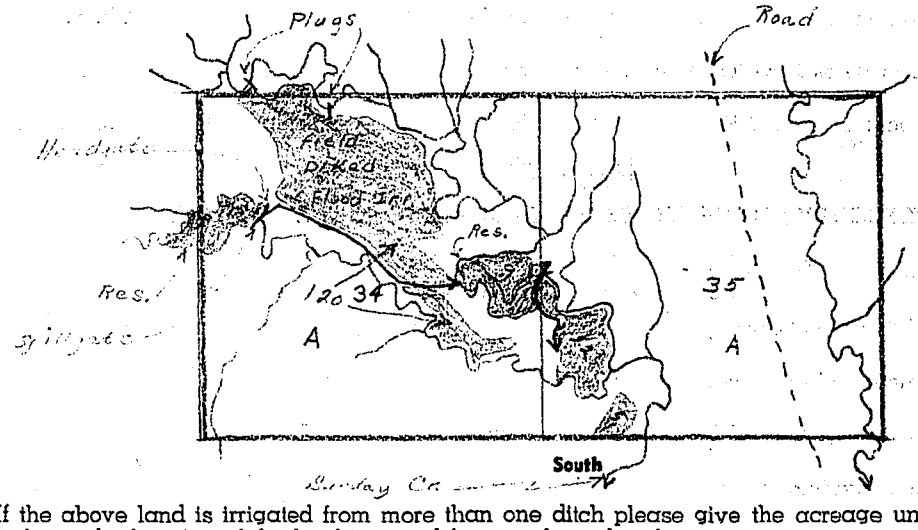

Ownership covers only irrigated land. All ownership for dry land not shown.

19. If the above land is irrigated from more than one ditch please give the acreage under each ditch in 19A and indicate the location of the land irrigated from each on the above map.

19A. Ditch: Flood Sunday Cr. & side coulees Acres: 190

Ditch: Acres:

Information supplied by:

Name Address Date 8/7/47

REMARKS: Field check by Cook - Johnson.

If you cannot answer all of the questions on this form answer as many as you can and return the form to us as soon as possible.

Form WR 2—2M—1-

STATE ENGINEER'S OFFICE
WATER RESOURCES SURVEY

COUNTY Rosebud

FILE NO. 6 - 18A, 34A, 35A

Owner Dixon, Thomas W. Address Angela, Montana

AAA Owner Address

Operator N.O. Address

New Owner Address

New Operator Address

Assessment Record No

Assessed Acreage

Legal Description of This Farm All Sec. 18, 34, 35, T. 11N., R. 42E.

Checked August ~~12~~ 7, 1947

Private, Flood Sunday Cr. Total Acres in Farm

Code Number 18A,34A,35A

Contract No. MA-26-180, MA-26-181
MA-27-86

AAA Contract No.

AAA Total Cropland Acreage 0

App. No. 979,

Decree No.

Land is located in

Twp. 11N. Rge. 42E. Twp. 10N. Rge. 42E.

Twp. Rge. Twp. Rge.

Filed in Twp. 11N. Rge. 42E.

Remarks

Y.R.B.

1 Form Ap. 1—10M 8-45

979

STATE ENGINEERS OFFICE
Water Resources Survey

Notice of Appropriation

1. County Rosebud Book 3 Page 117 Record Water Right

2. Name of Appropriator Gus Hellend Address Rosebud County

3. Date Appropriated June 9, 1945 Date Filed June 25, 1945

Amount Appropriated, Miners Inches 200, Cubic Feet per second

4. Name of Stream A dry creek known as South Sunday Creek Tributary Yellowstone River Basin

5. Point of Diversion

Sec. Twp. Rge. Bank of Stream

6. Purpose Irrigation, livestock and domestic

7. Description of System Headgate in bed of stream on west and right bank and a flume from main ditch to opposite bank of creek and ditches along both east and west side of creek

8. Land Description of Intended Place of Use NE¼NW¼, NE¼, N½SE¼, SE¼SE¼ Sec. 18, T.11N., R. 42E.

9. Remarks (Pertaining to Use, etc.)

Decree

10. Case No. Date Amt. Decreed: M. I. C. F. S.

11. To Whom Decreed Address

12. Name of Ditch Maximum Capacity (C. F. S.)

13. Date of Priority Purpose

14. Land Description of Place of Use as Decreed

15. Remarks (Present Use Status, etc.)

April 29, 1948

Mr. Thos. M. Dixon
Forsyth, Montana

Re: Flood Irrigation on Sunday Creek

Dear Sir:

Rosebud

Sec. 34, 35, Township 11N., Range 42E.

FORM D-1 • GAZETTE 1666-2M-1-47

STATE OF MONTANA

STATE ENGINEER'S OFFICE

WATER RESOURCES SURVEY

Township 11N Range 42E County Rosebud

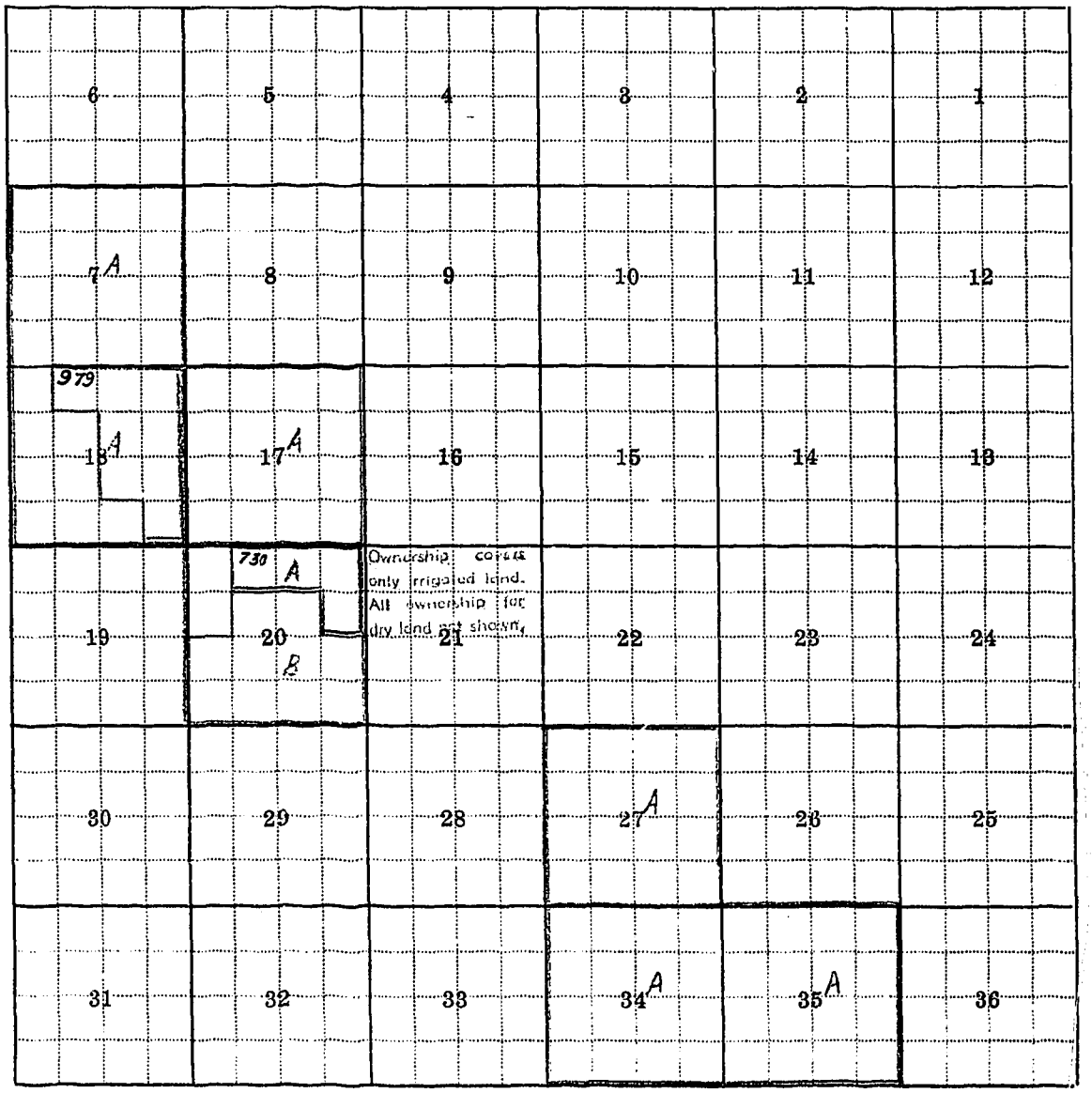

Township 11N Range 42E

Township 11N Range 42E County Rosebud

Parcel Number	Name of Owner	Address
7A,18A	Dixon, Thos. W.	
17A	Kincaid, Richard	
20A	Skrutland, Thorval, c/o Abe Skrutland	
20B	Dixon, Thos. W.	
27A	Kincaid, Richard	
34A,35A	Dixon, Thos. W.	

Township 11N Range 42 E Rosebud County

Index No.	Name of Appropriator	Stream	Date App.	Date Filed	M.I.
730	Cora Johnson	Sunday Creek (South)	12-30-13	1-2-13	500
979	Gus Hellend	Sunday Creek (South)	6-9-45	6-25-45	200

730

1 Form Ap. 1—10M 46

STATE ENGINEERS OFFICE
Water Resources Survey

Notice of Appropriation

1. County Rosebud Book 2 Page 430 Record W. R.
2. Name of Appropriator Cora Johnson Address
3. Date Appropriated 12-30-13 Date Filed 1-2-14

   Amount Appropriated, Miners Inches 500, Cubic Feet per second
4. Name of Stream So. Sunday Creek Tributary Basin
5. Point of Diversion

   Sec. Twp. Rge. Bank of Stream
6. Purpose Irrigation & other
7. Description of System dam & ditch
8. Land Description of Intended Place of Use SE NE¼, NE NW¼, N½ NE¼, sec. 20 11N-42E
9. Remarks (Pertaining to Use, etc.)

Decree

10. Case No. Date Amt. Decreed: M. I. C. F. S.
11. To Whom Decreed Address
12. Name of Ditch Maximum Capacity (C. F. S.)
13. Date of Priority Purpose
14. Land Description of Place of Use as Decreed
15. Remarks (Present Use Status, etc.)

34

FORM D-1 - GAZETTE 1684-2M-1-47

STATE OF MONTANA

STATE ENGINEER'S OFFICE

WATER RESOURCES SURVEY

34 Township 11 N Range 44 E County Rosebud

6A	5A	4A	3A	2A	1A
7A	8A	9A	10A 250	11A	12A
18A	17A	16A	15A	14A	13A
19A	20 A B	21A	22A	23A	24A 728
30 A B	29A	28A	27A	26A	25A 727
31A	32A	33A	34A 729	35A	36A

Township 11 N Range 44 E

T. 11N., R. 44E.

Township 11 North Range 44East County Rosebud

Parcel Number	Name of Owner	Address
7A, 8A	Luther Boies	Angela, Montana
5A, 6A	D. L. Fleming	Angela, Montana
	Ivan Dahlman	
4A	A. M. McLennon	Angela, Montana
	Wallace Ulmer	Miles City, Montana
16A	State of Montana	Helena, Montana
2A,3A,9A,	A. M. McLennon	Miles City, Montana
10A,11A,22A,15A	" "	
17A,18A,20A	Ralph Holmlund	Angela, Montana
19A	North American Co.	
30A	Robert P. Jack	c/o Phillips & Ketchall, Peoria, Ill.
20B, 30B	Rosebud County	Forsyth, Montana
1A,12A,13A	R. R. Bannistor	Miles City, Montana
14A,23A,24A	" "	
25A,26A,36A	Andrew Fillafer	Miles City, Montana
	State of Montana	Helena, Montana

Parcel Number	Name of Owner	Address
21A, 27A,28A, 29A,33A,34A,35A	Duncan McRae Mildred B. Marshall	Star Route, Box 37 Bozeman, Montana
31A, 32A	Marble & Jones	Miles City, Montana

No. 34

Township 11 North Range 44 East Rosebud County, Montana

Index No.	Name of Appropriator	Stream	Date App.	Date Filed	Inches
250	Effa Broughton	Dry House Creek	8-7-15	8-12-15	200
727	St. Water Cons. Board	Sunday Creek	8-29-36	8-31-36	All unapp.
728	John M. Caldwell	Sunday Creek	3-26-10	3-30-10	4000
729	Rosa Schmidt	Sunday Creek	1-17-16	1-24-16	200

Forms filed in Township 10 North, Range 31 East

Butts, Barbara

Johnson, Edward

Setzler, Otto

Smith, Jud & Ruby

Stewart, William F.

(Ownership & Appropriation Plats)

(Forms in Township 10 North, Range 33 East also filed in this folder)

Form F-1 500 8-45 1

COUNTY Rosebud

Sheet No.

Twp. 10N Rge. 31E

File No.	Name	Letters 1st	2nd	3rd	Ret.	Name	1st	2nd
	Butte, Barbara	4/15						
	Johnson, Edward	~~4/15~~				Not sent		
	Letzlen, Otto	~~4/15~~				Not sent		
	Smith, Jud & Ruby	4/15						
	Stewart, William J.	4/15						

FORM WR-1—2M 12-47

NOTICE
These forms are the property of the State of Montana and must be returned.

STATE OF MONTANA
STATE ENGINEERS OFFICE
Water Resources Survey

8

Code No. 3B

County Rosebud

T. 10N. R. 31E.

Name of Land Owner Butts, Barbara Address Melstone, Mont.

Name of Operator ..... Address .....

R. C.

Part A

TO BE FILED BY THOSE OBTAINING IRRIGATION WATER FROM A DITCH COMPANY OR IRRIGATION DISTRICT

1. Water is delivered by: .....
   Name of Ditch, Ditch Company or District Supplying Water
2. State the number of acres you irrigate under this system ..... Shares you hold .....
3. If you obtain water from more than one Company, give the number of shares, acres irrigated and the name of the Company under **"Remarks."** If you obtain water from a Ditch Company and also have a private system fill in both Part A and Part B.

Part B

TO BE FILED BY THOSE WHO HAVE A PRIVATE DITCH, PUMP OR IRRIGATION SYSTEM
or those who have a private water right under a Ditch Company

4. In what year was this land first irrigated? Date No data.
5. Give the name of the original appropriator (first user): .....
6. Give the date appropriated ..... Amount filed on: Miners Inches ..... C. F. S. .....
7. State the total number of acres irrigated under this system: .....
8. Give the point of diversion: ..... ¼ ..... ¼ Section ..... Township ..... Range .....

Part C

TO BE FILED BY ALL WATER USERS IN ADDITION TO PART A OR PART B

9. Source of Water: Musselshell River & Side coulees
   Name of stream or lake from which water is originally diverted
10. Water is obtained by: (Check one) Gravity ..... Pumping X Other FLOOD
11. What is the greatest number of acres you have irrigated? 20 Date ??
12. How many acres did you irrigate in 1947? (Crop and pasture) 10
13. State the total number of additional acres that could be irrigated by increasing the water supply, land leveling, etc. 20 This land is under what ditch? Musselshell pumps or flood from side coulee
14. How many acres of seeped land do you have which could be drained and put into production? 0
15. What is the condition of your irrigation system? poor
16. Is your water supply adequate? Yes ..... No X Explain .....
17. REMARKS: .....

Over

NOTE: The foregoing questions apply only to irrigated land shown on this plat.

DESCRIPTION AND MAP OF FARM

18. Legal Description of this Farm See attached WR2.

IRRIGATED LAND NON-IRRIGATED LAND

North

West East

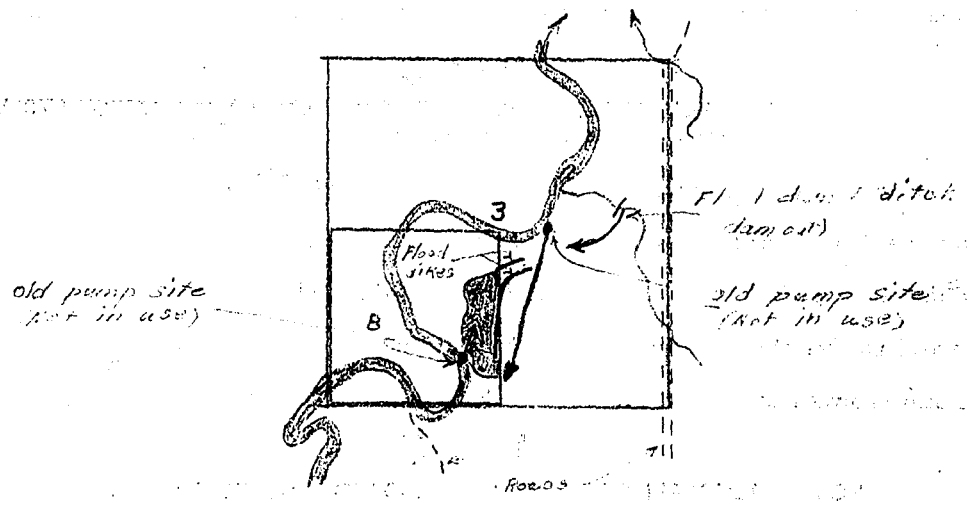

Ownership [illegible] only irrigated land. All ownership for any land not shown

South

19. If the above land is irrigated from more than one ditch please give the acreage under each ditch in 19A and indicate the location of the land irrigated from each on the above map.

19A. Ditch: _____ Acres: 0

Ditch: _____ Acres: _____

Information supplied by:

Name _____ Address _____ Date _____

REMARKS: Field check by Cook-Johnson.

If you cannot answer all of the questions on this form answer as many as you can and return the form to us as soon as possible.

Form WR2—2M—1

STATE ENGINEER'S OFFICE
WATER RESOURCES SURVEY

COUNTY Rosebud

FILE NO. 8 - 3B

Owner Butts, Barbara Address Melstone, Montana

AAA Owner Address

Operator N.O. Address

New Owner Address

New Operator Address

Assessment Record No.

Checked August 21, 1947 Assessed Acreage

Legal Description of This Farm SW¼ Sec. 3, T. 10N., R. 31E.

Pump out of Musselshell Total Acres in Farm

Code Number 3B

Photo No. MA-29-156

AAA Contract No.

AAA Total Cropland Acreage ~~0~~ 52.6

App. No. N.R.

Decree No.

Land is located in

Twp. 10N. Rge. 31E. Twp. Rge.

Twp. Rge. Twp. Rge.

Filed in Twp. 10N. Rge. 31E.

Remarks

M.R.B.

4/15

April 15, 1948

Barbara Butts
Melstone, Montana

Re: Potential Irrigable Land,
Musselshell River

Rosebud

SW¼ Sec. 3, T. 10N., R. 31E.

STATE OF MONTANA

STATE ENGINEER

FRED E. BUCK, STATE ENGINEER
GERALD J. ORAVETZ, ASSISTANT

BILLINGS, MONTANA

April 15, 1948

Barbara Butts
Melstone, Montana

Re: Potential Irrigable Land,
Musselshell River

In accordance with the 1939 Session Law (Section 349.68 Montana Session Laws) requiring the State Engineer to investigate and prepare a complete record of all water rights in Montana, the State Engineer has been conducting a water resources survey in Rosebud County.

We are unable to find a recorded water filing for the land that you irrigate in SW¼ Sec. 3, T. 10N., R. 31E.
If a filing was made for this land we would like to have you send us the name of the appropriator, the date filed on, and the number of inches filed on. If no recorded filing was made we would like to have you send us the name of the first user and the date, or the approximate date, that the land was first irrigated so that we may establish a date of priority for this land.

We would like to have you make this a first on your agenda and send this information to us as soon as possible in the enclosed, stamped, self-addressed envelope.

Very truly yours,

Gerald J. Oravetz

Gerald J. Oravetz
Assistant State Engineer

GJO/a
enc.

P.S. When I come over to Billings will come to your office to see about and old ditch record on Home Creek.
Yours F C Butts

Melstone, Mont. 4-18-48.

The above ¼ Sec has not been irrigated The ditch you mention was made several seasons ago to pump water on a garden by a neighbor on E ½ Sec 3. neighbor sold out and did not level ground up by the old ditch used that one summer. Yours truly Barbara Butts
To F C Butts.

FORM WR-1—2M 12-47

NOTICE
These forms are the property of the State of Montana and must be returned.

STATE OF MONTANA
STATE ENGINEERS OFFICE
Water Resources Survey

8 Code No. 21B

County Rosebud

T. 10N. R. 31E.

Name of Land Owner Johnson, Edward Address Melstone, Mont.

Name of Operator ..... Address .....

R. C.

Part A

TO BE FILED BY THOSE OBTAINING IRRIGATION WATER FROM A DITCH COMPANY OR IRRIGATION DISTRICT

1. Water is delivered by: .....
   Name of Ditch, Ditch Company or District Supplying Water
2. State the number of acres you irrigate under this system ..... Shares you hold .....
3. If you obtain water from more than one Company, give the number of shares, acres irrigated and the name of the Company under **"Remarks."** If you obtain water from a Ditch Company and also have a private system fill in both Part A and Part B.

Part B

TO BE FILED BY THOSE WHO HAVE A PRIVATE DITCH, PUMP OR IRRIGATION SYSTEM
or those who have a private water right under a Ditch Company

4. In what year was this land first irrigated? Date ~~See attached filings.~~ No date
5. Give the name of the original appropriator (first user): .....
6. Give the date appropriated ..... Amount filed on: Miners Inches ..... C. F. S. .....
7. State the total number of acres irrigated under this system: .....
8. Give the point of diversion: ..... ¼ ..... ¼ Section ..... Township ..... Range .....

Part C

TO BE FILED BY ALL WATER USERS IN ADDITION TO PART A OR PART B

9. Source of Water: Musselshell River
   Name of stream or lake from which water is originally diverted
10. Water is obtained by: (Check one) Gravity ..... Pumping X Other .....
11. What is the greatest number of acres you have irrigated? 15 Date ??
12. How many acres did you irrigate in 19 47? (Crop and pasture) 0
13. State the total number of additional acres that could be irrigated by increasing the water supply, land leveling, etc. 15 This land is under what ditch? Very old pump site.
14. How many acres of seeped land do you have which could be drained and put into production? 0
15. What is the condition of your irrigation system? poor
16. Is your water supply adequate? Yes ..... No X Explain .....
17. REMARKS: .....

Over

NOTE: The foregoing questions apply only to irrigated land shown on this plat.

DESCRIPTION AND MAP OF FARM

18. Legal Description of this Farm See attached WR2.

IRRIGATED LAND NON-IRRIGATED LAND

North

West

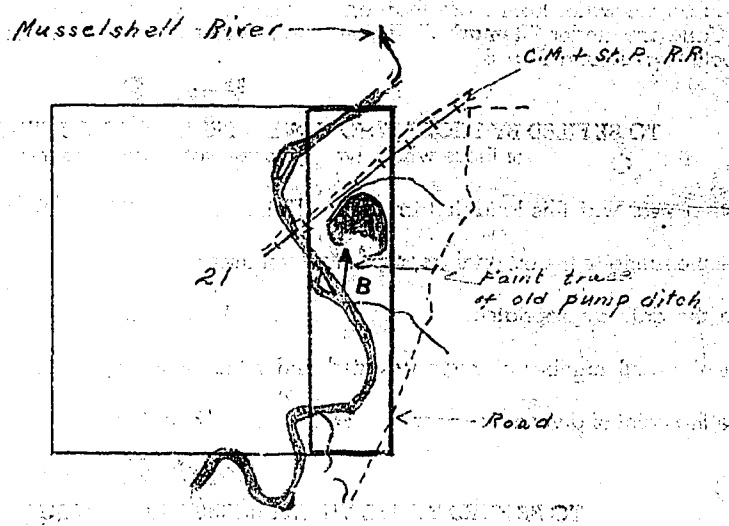

East

Ownership covers only irrigated land. All ownership for dry land not shown.

South

19. If the above land is irrigated from more than one ditch please give the acreage under each ditch in 19A and indicate the location of the land irrigated from each on the above map.

19A. Ditch: _____ Acres: 0

Ditch: _____ Acres: _____

Information supplied by:

Name V Address _____ Date 8/21/47

REMARKS: Field check by Cook-Johnson.

If you cannot answer all of the questions on this form answer as many as you can and return the form to us as soon as possible.

FORM D-1
REPORTER IM 3-49 17379

STATE OF MONTANA

State Engineer's Office

WATER RESOURCES SURVEY

Township 11N Range 32 E County Rosebud

6	5	4	3	2	1
7	8	9	10	11	12
18	17	16	15	14	13
19	58 20	21	22	23	24
30	29	28	27	26	25
31	32	33	34	35	36

Township ..... Range .....

Township 11 N Range 32 E County Rosebud

Parcel Number	Name of Owner	Address				
		Stream		App	Filed	MI
58	Heywood, Henry G.	Basin	Coulee	5-10-13	5-21-13	300

Forms filed in Township 11 North, Range 31 East

Kinchloe, Arthur

State of Montana

(Ownership & Appropriation Plat)

(Forms in township 11 North, Range 36 East also filed in this folder)

FORM WR-1—2M 12-47

STATE OF MONTANA
STATE ENGINEERS OFFICE
Water Resources Survey

4 Code No. 34A, 35A

County Rosebud

T. 11N. R. 31E.

Name of Land Owner Kinchloe, Arthur Address Melstone, Mont.

Name of Operator ..... Address .....

Part A

TO BE FILED BY THOSE OBTAINING IRRIGATION WATER FROM A DITCH COMPANY OR IRRIGATION DISTRICT

1. Water is delivered by: .....
   Name of Ditch, Ditch Company or District Supplying Water
2. State the number of acres you irrigate under this system ..... Shares you hold .....
3. If you obtain water from more than one Company, give the number of shares, acres irrigated and the name of the Company under **"Remarks."** If you obtain water from a Ditch Company and also have a private system fill in both Part A and Part B.

Part B

TO BE FILED BY THOSE WHO HAVE A PRIVATE DITCH, PUMP OR IRRIGATION SYSTEM
or those who have a private water right under a Ditch Company

4. In what year was this land first irrigated? Date See attached filings.
5. Give the name of the original appropriator (first user): .....
6. Give the date appropriated ..... Amount filed on: Miners Inches ..... C. F. S. .....
7. State the total number of acres irrigated under this system: .....
8. Give the point of diversion: ..... ¼ ..... ¼ Section ..... Township ..... Range .....

Part C

TO BE FILED BY ALL WATER USERS IN ADDITION TO PART A OR PART B

9. Source of Water: Musselshell River & side coulees.
   Name of stream or lake from which water is originally diverted
10. Water is obtained by: (Check one) Gravity ..... Pumping X Other FLOOD
11. What is the greatest number of acres you have irrigated? 70.3 Date ??
12. How many acres did you irrigate in 1947? (Crop and pasture) 22.3
13. State the total number of additional acres that could be irrigated by increasing the water supply, land leveling, etc. 52.3 This land is under what ditch? 48 flood from side coulee 4.3 pump in Musselshell
14. How many acres of seeped land do you have which could be drained and put into production? 0
15. What is the condition of your irrigation system? fair
16. Is your water supply adequate? Yes ..... No X Explain .....
17. REMARKS: 4.3 Potential pump is also included in present flood.

Over

NOTE: The foregoing questions apply only to irrigated land shown on this plat.

DESCRIPTION AND MAP OF FARM

18. Legal Description of this Farm See attached WR2.

IRRIGATED LAND

NON-IRRIGATED LAND

POTENTIAL

North

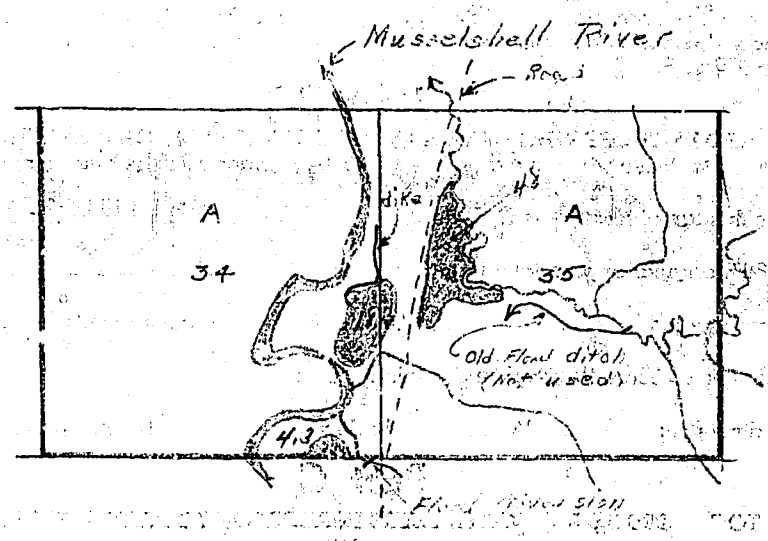

West

East

Ownership covers only irrigated land. All ownership for any land not shown.

South

19. If the above land is irrigated from more than one ditch please give the acreage under each ditch in 19A and indicate the location of the land irrigated from each on the above map.

19A. Ditch: Flood from side coulees Acres: 22.3

Ditch: Acres:

Information supplied by:

Name Arthur Kinchloe Address Date 8/21/47

REMARKS: Field check & interview by Cook - Johnson

If you cannot answer all of the questions on this form answer as many as you can and return the form to us as soon as possible.

Form WR 2—2M—1-

STATE ENGINEER'S OFFICE
WATER RESOURCES SURVEY

COUNTY Rosebud

FILE NO. 4 - 34A, 35A

Owner Kincheloe, Arthur Address Melstone, Montana

AAA Owner Address

Operator N.O. Address

New Owner Address

New Operator Address

Assessment Record No

Assessed Acreage

Legal Description of This Farm All Sec. 34 and 35, T. 11N., R. 31E.

Checked August 21, 1947

Flood from side coulees Total Acres in Farm

Code Number 34A, 35A

Photo No. MA-29-214 - MA-29-157

AAA Contract No.

AAA Total Cropland Acreage 0

App. No. 57,190,191,

Decree No.

Land is located in

Twp. 11N. Rge. 31E. Twp. Rge.

Twp. Rge. Twp. Rge.

Filed in Twp. 11N. Rge. 31E.

Remarks

F.R.B.

1 Form Ap. 1—10M 8

STATE ENGINEERS OFFICE
Water Resources Survey

Notice of Appropriation

1. County Rosebud Book 2 Page 75 Record Water Right
2. Name of Appropriator C. J. Andreas Address Melstone, Montana
3. Date Appropriated - - - - - - - - - Date Filed 6-1-1909

   Amount Appropriated, Miners Inches 2000, Cubic Feet per second
4. Name of Stream Basin Coulee Tributary Musselshell River Basin
5. Point of Diversion At a point upon its left bank about 2500 feet north and 1000 ft. west of SW corner of

   Sec. 35 Twp. 11N. Rge. 31E. Bank of Stream
6. Purpose Irrigation, watering livestock and domestic purposes
7. Description of System A ditch 60 in. by 24 in. in size which carries and conducts 2000 inches of water from said Basin Coulee/
8. Land Description of Intended Place of Use
   W½ Sec. 35, E½ Sec. 34, W½SW¼SE¼SW¼ Sec. 26, T. 11N., R. 31E (1940 book give S½ Sec. 26, T. 11N., R. 31E.) 1940 Owner - Arthur Kincheloe, Melstone, Montana
9. Remarks (Pertaining to Use, etc.) Appropriation was made May 26, 1909

Decree

10. Case No. Date Amt. Decreed: M. I. C. F. S.
11. To Whom Decreed Address
12. Name of Ditch Maximum Capacity (C. F. S.)
13. Date of Priority Purpose
14. Land Description of Place of Use as Decreed
15. Remarks (Present Use Status, etc.)

1 Form Ap. 1—10M 8

190

STATE ENGINEERS OFFICE
Water Resources Survey

Notice of Appropriation

1. County Rosebud Book 1 Page 594 Record Water Right
2. Name of Appropriator Chas. J. Andreas Address Musselshell (Yellowstone County)
3. Date Appropriated 12-13-1907 Date Filed 12-18-1907

   Amount Appropriated, Miners Inches 600, Cubic Feet per second
4. Name of Stream Coulee Creek Tributary Alkali Creek Basin
5. Point of Diversion At a point on its north bank and runs north over and upon

   Sec. 35 Twp. 11N. Rge. 31E. Bank of Stream North
6. Purpose Irrigation, watering stock, and other useful purposes.
7. Description of System Ditch and dam - A ditch 60 inches by 18 inches in size which carries and conducts 600 inches of water.
8. Land Description of Intended Place of Use
   E½E½ Sec. 34, 142 acres, 1940 Owner Art Kinchloe, Melstone, Montana
   All Sec. 35, T. 11N., R. 31E., 640 acres, Art Kinchloe 1940 Owner
   All Sec. 12, T. 10N., R. 31E., 635 acres, Pat Brennan and Rosebud County 1940 Owner, Missoula, Montana
9. Remarks (Pertaining to Use, etc.)
   Appropriation was made December 15, 1906.

Decree

10. Case No. Date Amt. Decreed: M. I. C. F. S.
11. To Whom Decreed Address
12. Name of Ditch Maximum Capacity (C. F. S.)
13. Date of Priority Purpose
14. Land Description of Place of Use as Decreed
15. Remarks (Present Use Status, etc.)

1 Form Ap. 1—10M 8

191

STATE ENGINEERS OFFICE
Water Resources Survey

Notice of Appropriation

1. County Rosebud Book 2 Page 69 Record Water Right
2. Name of Appropriator Chas. J. Andreas Address Rosebud County
3. Date Appropriated 5-17-1909 Date Filed 5-17-1909

   Amount Appropriated, Miners Inches ....., Cubic Feet per second 25
4. Name of Stream Coulee Creek Tributary Musselshell River Basin
5. Point of Diversion Runs in a northwesterly direction through section 12,11,3, T. 10N., R. 31E., and empties into Musselshell River at a point on the NE¼ Sec. 3

   Sec. ..... Twp. ..... Rge. ..... Bank of Stream North
6. Purpose Irrigation, watering livestock, and domestic purposes.
7. Description of System Dam, headgate, and ditch - described as follows:

   Dam in size 30 ft. long and 3½ ft. deep and 8 ft. thick at the bottom. The headgate is 6 ft. wide and 3 ft. high and situated on the north bank of the (over)
8. Land Description of Intended Place of Use S½SW¼, NW¼SW¼ Sec. 26, W½NW¼, W½SW¼ Sec. 35, E½NE¼, SE¼ Sec. 34, T. 11N., R. 31E.

   (1940 Book shows: S½ Sec. 26, T. 11N., R. 31E., 320 acres, 1940 Owner Arthur Kincheloe, Melstone, Montana.

   All Sec. 35, T. 11N., R. 31E., 640 acres owned by Arthur Kincheloe
   E½E½ Sec. 34, T. 11N., R. 31E., 142 acres owned by Arthur Kincheloe.
9. Remarks (Pertaining to Use, etc.) Appropriation was made May 17, 1909.

Decree

10. Case No. ..... Date ..... Amt. Decreed: M. I. ..... C. F. S. .....
11. To Whom Decreed ..... Address .....
12. Name of Ditch ..... Maximum Capacity (C. F. S.) .....
13. Date of Priority ..... Purpose .....
14. Land Description of Place of Use as Decreed .....
15. Remarks (Present Use Status, etc.) .....

FORM WR-1—2M 12-47

NOTICE
These forms are the property of the State of Montana and must be returned.

STATE OF MONTANA
STATE ENGINEERS OFFICE
Water Resources Survey

4 Code No. 16A
County Rosebud
T. 11N. R. 31E.

Name of Land Owner Mont., State of Address

Name of Operator Address

Part A

R.C.

TO BE FILED BY THOSE OBTAINING IRRIGATION WATER FROM A DITCH COMPANY OR IRRIGATION DISTRICT

1. Water is delivered by: _____ Name of Ditch, Ditch Company or District Supplying Water
2. State the number of acres you irrigate under this system _____ Shares you hold _____
3. If you obtain water from more than one Company, give the number of shares, acres irrigated and the name of the Company under **"Remarks."** If you obtain water from a Ditch Company and also have a private system fill in both Part A and Part B.

Part B

TO BE FILED BY THOSE WHO HAVE A PRIVATE DITCH, PUMP OR IRRIGATION SYSTEM
or those who have a private water right under a Ditch Company

4. In what year was this land first irrigated? Date No recording.
5. Give the name of the original appropriator (first user): _____
6. Give the date appropriated _____ Amount filed on: Miners Inches _____ C. F. S. _____
7. State the total number of acres irrigated under this system: _____
8. Give the point of diversion: _____ ¼ _____ ¼ Section _____ Township _____ Range _____

Part C

TO BE FILED BY ALL WATER USERS IN ADDITION TO PART A OR PART B

9. Source of Water: Side coullee of Musselshell River
   Name of stream or lake from which water is originally diverted
10. Water is obtained by: (Check one) Gravity _____ Pumping _____ Other FLOOD
11. What is the greatest number of acres you have irrigated? 2.7 Date 1947
12. How many acres did you irrigate in 1947? (Crop and pasture) 2.7
13. State the total number of additional acres that could be irrigated by increasing the water supply, land leveling, etc. 0 This land is under what ditch? _____
14. How many acres of seeped land do you have which could be drained and put into production? 0
15. What is the condition of your irrigation system? fair
16. Is your water supply adequate? Yes _____ No X Explain Flood water only.
17. REMARKS: _____

Over

NOTE: The foregoing questions apply only to irrigated land shown on this plat.

DESCRIPTION AND MAP OF FARM

18. Legal Description of this Farm See attached WR2.

IRRIGATED LAND NON-IRRIGATED LAND

North

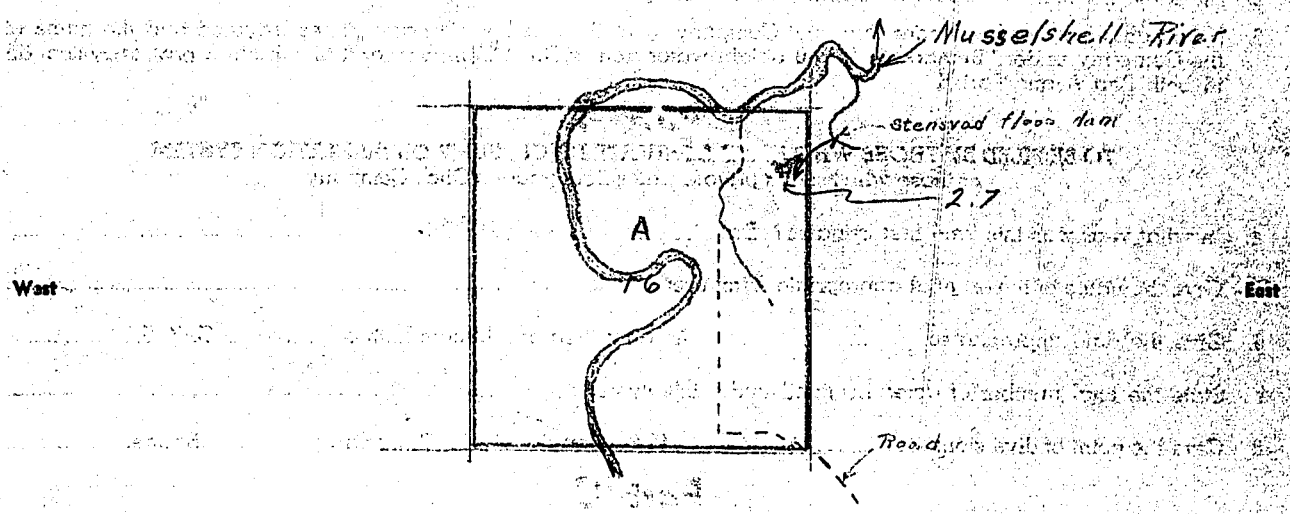

Ownership covers only irrigated land. All ownership for dry land not shown.

South

19. If the above land is irrigated from more than one ditch please give the acreage under each ditch in 19A and indicate the location of the land irrigated from each on the above map.

19A. Ditch: flood, side coulee Acres: 2.7

Ditch: Acres:

Information supplied by:

Name Arthur Kinchloe Address Date 8/21/47

REMARKS: Field check & interview by Cook - Johnson.

If you cannot answer all of the questions on this form answer as many as you can and return the form to us as soon as possible.

Form WR 2 —2M—1-

STATE ENGINEER'S OFFICE
WATER RESOURCES SURVEY

COUNTY Rosebud

FILE NO. 4 - 16A

Owner Montana, State of Address Helena, Montana

AAA Owner Address

Operator N.O. Address

New Owner Address

New Operator Address

Assessment Record No

Assessed Acreage

Legal Description of This Farm All Sec. 16, T. 11N., R. 31E.

Checked August 21, 1947

Flood Irrigation Side Coulee Total Acres in Farm

Code Number 16A

Photo No. MA-28-158

AAA Contract No.

AAA Total Cropland Acreage 0

App. No. N.R.

Decree No.

Land is located in

Twp. 11N. Rge. 31E. Twp. Rge.

Twp. Rge. Twp. Rge.

Filed in Twp. 11N. Rge. 31E.

Remarks

M.R.B.

FORM D-1 - GAZETTE 1664-2M-1-47

STATE OF MONTANA

STATE ENGINEER'S OFFICE

WATER RESOURCES SURVEY

80 Township 11 N Range 31 E County Rosebud

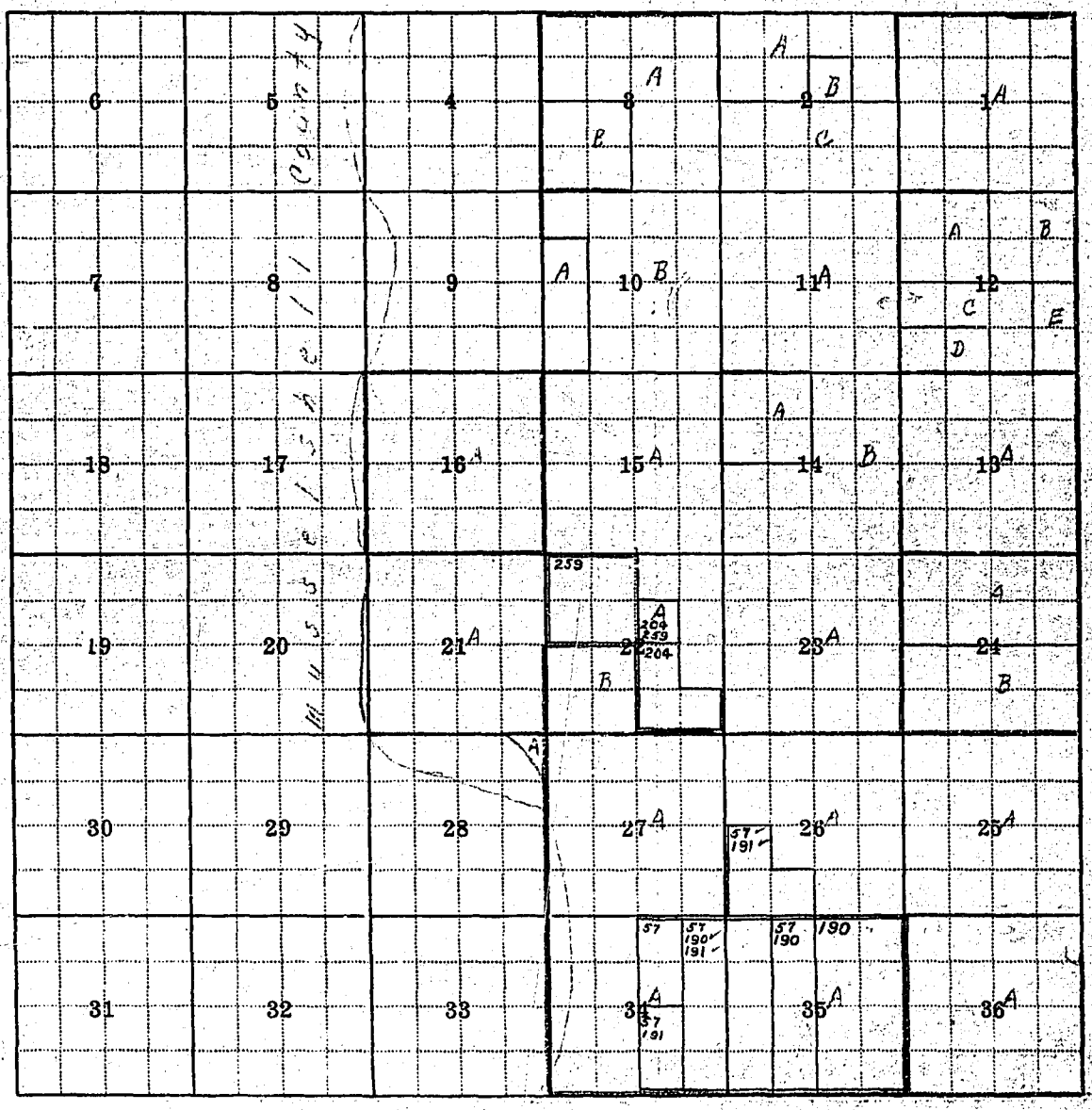

Township 11 N Range 31 E

Township 11 North Range 31 East County Rosebud

Parcel Number	Name of Owner	Address
25A,26A,27A,34A,35A	Art Kincheloe	Melstone, Montana
13A	Oscar Semingson	1503 Charles St., LaCrosse, Wis.
24A	Mrs. L. L. H. Johnson	Windom, Minn.
24B	D. G. Haddow	493 N. 3rd. St., River Falls, Wis.
36A	State of Montana	Helena, Montana
1A,2C,3A,3B,	Herman & Otto Stensvad	Melstone, Montana
10B,11A,12B,	" "	
(12C-14A ?)		
14B,15A,21A,	" "	
22A, 22B,23A	" "	
3B	Charlotte Heid	c/o Myrtle Strand, Melstone,Mont.
12B	Jas. R. Stevenson	Hobson, Montana
12C	A. S. Getchell	521 Defoe St., Missoula, Montana
14A	Oliver Torgerson	1411 Villa Ave., Sioux City, Iowa
	Eileen DeJaegher	Melstone, Montana
22B	Frank J. Finn	Melstone, Montana
16A	State of Montana	Helena, Montana
28A	Rene DeJaegher	Melstone, Montana
10A	Geno Minnie	
2B,12A,12D,12E	Taylor Grazing	

Township 11 North Range 31 East Rosebud County

Index No.	Name of Appropriator	Stream	Date App.	Date Filed	M.I.
57	C. J. Andreas	Basin Coulee	5-26-09	6-1-09	2000
190	Chas. J. Andreas	Coulee Creek	12-15-06	12-18-07	600
191	Chas. J. Andreas	Coulee Creek	5-17-09	5-17-09	1000
204	James Horbert	Custer Coulee	11-1-09	11-2-09	240
259	James Harbert	Edwards Coulee	11-1-09	11-2-09	200

Township 11 North Range 31 East Rosebud County

1 Form Ap. 1—10M 45

204

STATE ENGINEERS OFFICE
Water Resources Survey

Notice of Appropriation

1. County Roosevelt Book 2 Page 95 Record W.R.
2. Name of Appropriator James Herbert Address
3. Date Appropriated 11-1-09 Date Filed 11-2-09
   Amount Appropriated, Miners Inches 240, Cubic Feet per second
4. Name of Stream Custer Coulee Tributary Basin
5. Point of Diversion at a point on its right bank

   Sec. Twp. Rge. Bank of Stream

6. Purpose Irrigation & other
7. Description of System ditch 18" x 36"
8. Land Description of Intended Place of Use
   W½ SE¼, SE SE¼, pt. NW SE¼ sec. 22-11N-31E
9. Remarks (Pertaining to Use, etc.)

Decree

10. Case No. Date Amt. Decreed: M. I. C. F. S.
11. To Whom Decreed Address
12. Name of Ditch Maximum Capacity (C. F. S.)
13. Date of Priority Purpose
14. Land Description of Place of Use as Decreed
15. Remarks (Present Use Status, etc.)

1 Form Ap. 1—10M 45

C 259

STATE ENGINEERS OFFICE
Water Resources Survey

Notice of Appropriation

1. County Rosebud Book 2 Page 94 Record W.R
2. Name of Appropriator James Herbert Au
3. Date Appropriated 11-1-09 Date Filed 11-2-09
   Amount Appropriated, Miners Inches 200, Cubic Feet per second
4. Name of Stream Edwards Coulee Tributary Basin
5. Point of Diversion at a point on its left bank

   Sec. Twp. Rge. Bank of Stream

6. Purpose Irrigating & other
7. Description of System a ditch 18" x 36"

8. Land Description of Intended Place of Use NW¼, pt. NWSE¼, sec 22- 11N-31E

9. Remarks (Pertaining to Use, etc.)

Decree

10. Case No. Date Amt. Decreed: M. I. C. F. S.
11. To Whom Decreed Address
12. Name of Ditch Maximum Capacity (C. F. S.)
13. Date of Priority Purpose
14. Land Description of Place of Use as Decreed

15. Remarks (Present Use Status, etc.)

Township 11 North Range 31 East Rosebud County

Index No.	Name of Appropriator	Stream	Date App.	Date Filed	Inches
57	C. J. Andreas	Basin Coulee	5-26-09	6-1-09	2000
190	Chas. J. Andreas	Coulee Creek	12-15-06	12-18-07	600
191	Chas. J. Andreas	Coulee Creek	5-17-09	5-17-09	1000
204	James Horbert	Fuster Coulee	11-1-09	11-2-09	240
259	James Harbert	Edwards Coulee	11-1-09	11-2-09	200

FORM D-1 - GAZETTE 1664-2M-1-47

STATE OF MONTANA

STATE ENGINEER'S OFFICE

WATER RESOURCES SURVEY

Township 11N Range 31E County Rosebud

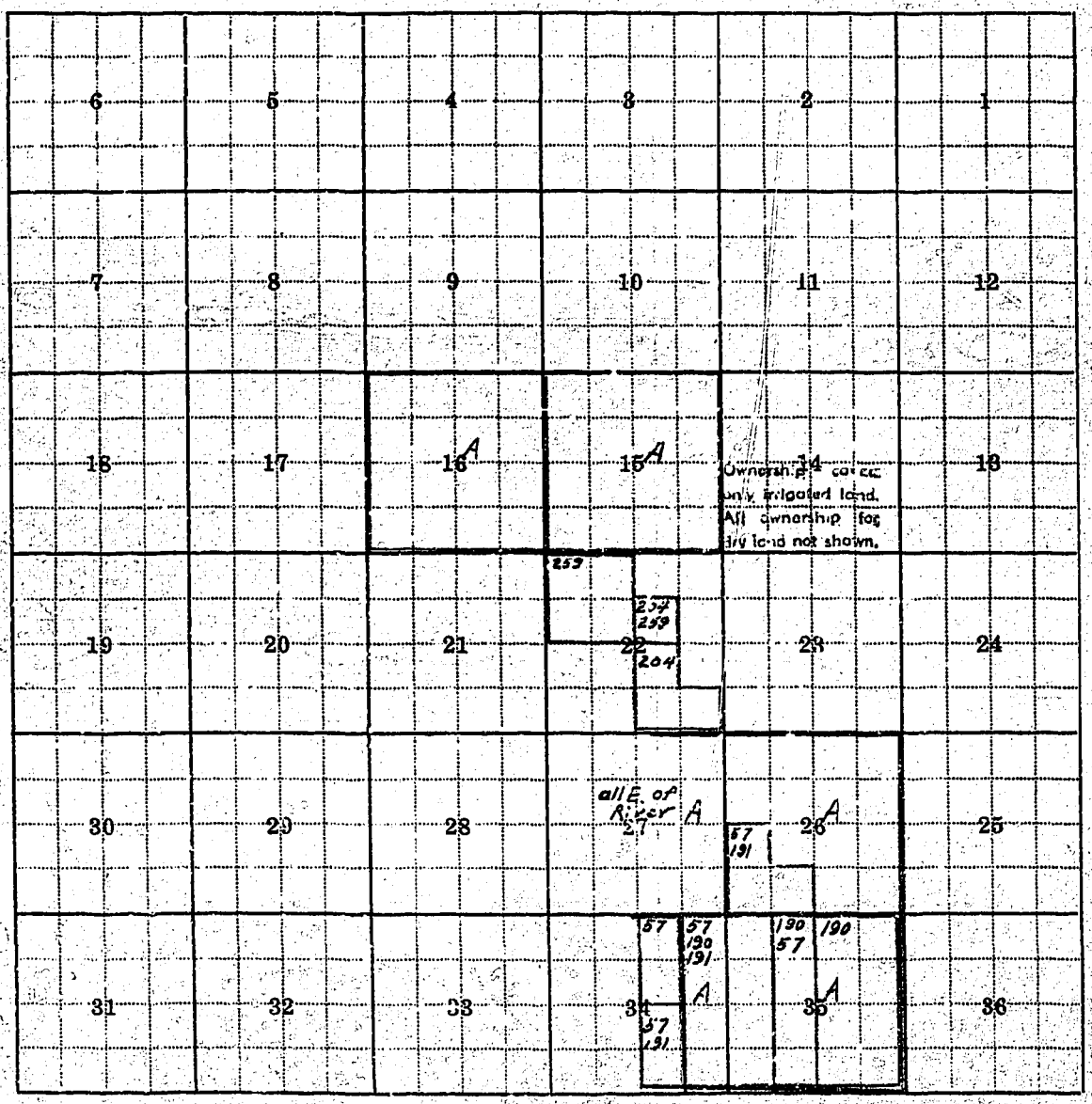

Township 11N Range 31E

Township 11N Range 31E County Rosebud

Parcel Number	Name of Owner	Address
15A	Stensvad, Otto H.	
16A	State of Montana	
26A,27A,	Kincheloe, Arthur	
34A,35A	Kincheloe, Arthur	

FORM D-1 • GAZETTE 1664-2M-1-47

STATE OF MONTANA

STATE ENGINEER'S OFFICE

WATER RESOURCES SURVEY

33 Township 11 N Range 36 E County Rosebud

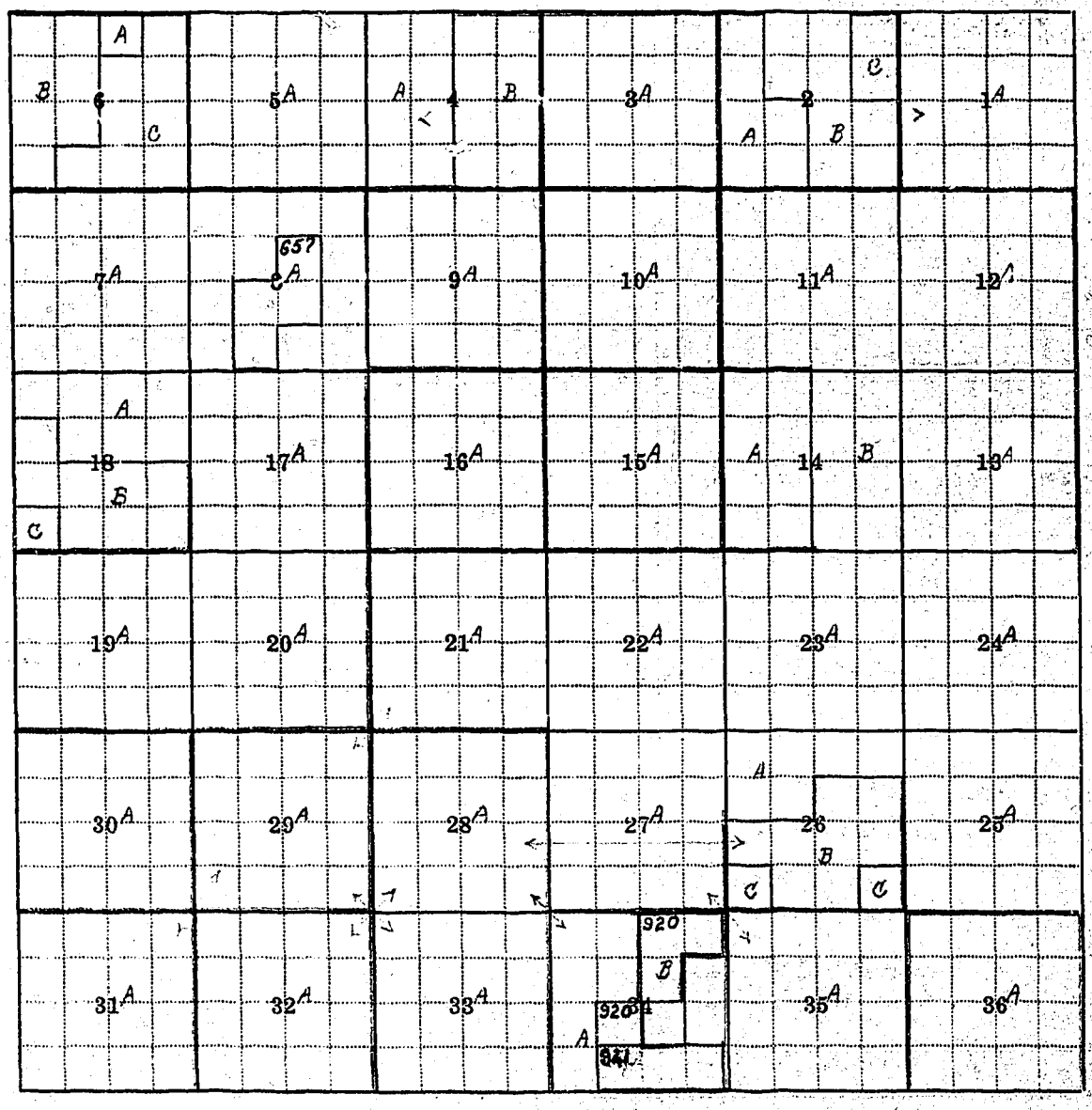

Township 11 N Range 36 E

Township 11 North Range 36 East County Rosebud

Parcel Number	Name of Owner	Address
1A,4A,5A	John Crossen	Ingomar, Montana
2B	Faeke Becker, F. W. Johnson, E. A. Haulehon	
2A,2C,4B,	U. S. Gov., Taylor Grazing	Miles City, Montana
6A, 10A	" "	
3A	Rosebud County	Forsyth, Montana
6C	Rosa M. Moore	663 Wis St., Pamona, Montana
6H	Hunt Oil Company	700 Merchants Bank Bldg., Dallas, Tex.
7A,8A,17A,	Margaret E. Hagen	Ingomar, Montana
18A,19A,20A	" "	
9A	Hunt Oil Company	700 Merchants Bank Bldg., Dallas, Tex.
18C	Taylor Grazing	
18B	Arthur M. Hagen	Ingomar, Montana
26B,28A,32A,	Mysse, S. O.	Ingomar, Montana
11A,12A,13A,	Cherry Creek Sheep Co.	c/o S. O. Mysse, Ingomar, Montana
14B,21A,22A,	" " " "	
23A,24A,25A,	" " " "	
26A,35A,27A,	" " " "	
29A,31A,33A	" " " "	
15A	Rosebud County	Forsyth, Montana

Parcel Number	Name of Owner	Address
26C, 26D, 32A,	S. O. Mysse Cont'd.	
34A	Taylor Grazing	
14A	Clarence R. Thompson	Ingomar, Montana
16A	State of Montana	Helena, Montana
34B	John Hallonger	Ingomar, Montana
	Wm. Magelssen	Treasure St. Bldg. Billings, Montana
36A	State of Montana	Helena, Montana
30A	Alice Hugh, S. & V., Clifton Hurst	318 No. Thatcher Ave. LaGrange, Illinois

No. 33

Township 11 North Range 36 East Rosebud County, Montana

Index No.	Name of Appropriator	Stream	Date App.	Date Filed	Inches
657	Sever Hagen	Short Creek	3-27-09	3-27-09	1000
920	John P. Hollinger	Coulee (no name)	7-9-12	7-23-12	300
921	Tobias Hollinger	Coulee (no name)	3-16-25	3-16-25	120

1 Form Ap. 1—10M 45

657

STATE ENGINEERS OFFICE
Water Resources Survey

Notice of Appropriation

1. County Rosebud Book 2 Page 54 Record W. R.
2. Name of Appropriator Lewis Hagen Address Ingomar
3. Date Appropriated 3-27-09 Date Filed 3-27-09
   Amount Appropriated, Miners Inches 1000, Cubic Feet per second
4. Name of Stream Short Creek Tributary Basin
5. Point of Diversion

   Sec. Twp. Rge. Bank of Stream

6. Purpose Irrigation, stock & domestic
7. Description of System a dam & reservoir
8. Land Description of Intended Place of Use E½SW¼, NWSE¼, SWNE¼, sec 8 11N-36E
9. Remarks (Pertaining to Use, etc.)

Decree

10. Case No. Date Amt. Decreed: M. I. C. F. S.
11. To Whom Decreed Address
12. Name of Ditch Maximum Capacity (C. F. S.)
13. Date of Priority Purpose
14. Land Description of Place of Use as Decreed
15. Remarks (Present Use Status, etc.)

Form Ap. 1—10M 45

921

STATE ENGINEERS OFFICE
Water Resources Survey

Notice of Appropriation

1. County Roosevelt Book 3 Page 33 Record W.R.
2. Name of Appropriator Tobias Hollinger Address Ingoman
3. Date Appropriated 3-16-25 Date Filed 3-16-25
   Amount Appropriated, Miners Inches 120, Cubic Feet per second
4. Name of Stream Unnamed Coulee Tributary Basin
5. Point of Diversion
   At a point in the NESE¼ of
   Sec. 34 Twp. 11N Rge. 36E Bank of Stream
6. Purpose Irrigation, domestic & stock
7. Description of System dam & ditch
8. Land Description of Intended Place of Use SESW¼, S½SE¼ sec 34, 11N-36E
9. Remarks (Pertaining to Use, etc.)

Decree

10. Case No. Date Amt. Decreed: M. I. C. F. S.
11. To Whom Decreed Address
12. Name of Ditch Maximum Capacity (C. F. S.)
13. Date of Priority Purpose
14. Land Description of Place of Use as Decreed
15. Remarks (Present Use Status, etc.)

1 Form Ap. 1—10M 45

920

STATE ENGINEERS OFFICE
Water Resources Survey

Notice of Appropriation

1. County Roosevelt Book 2 Page 346 Record W.R.
2. Name of Appropriator John P. Hollinger Address Ingomar
3. Date Appropriated 7-9-12 Date Filed 7-23-12
   Amount Appropriated, Miners Inches 300, Cubic Feet per second
4. Name of Stream Unnamed Coulee Tributary Basin
5. Point of Diversion 250 yds. north from the corner stone marking the NE 4
   Sec. 34 Twp. 11N Rge. 36 E Bank of Stream
6. Purpose Irrigation, stock & domestic
7. Description of System dam & ditch
8. Land Description of Intended Place of Use N½NE¼, SWNE¼, NWSE¼ sec. 34, 11N-36E
9. Remarks (Pertaining to Use, etc.)

Decree

10. Case No. Date Amt. Decreed: M. I. C. F. S.
11. To Whom Decreed Address
12. Name of Ditch Maximum Capacity (C. F. S.)
13. Date of Priority Purpose
14. Land Description of Place of Use as Decreed
15. Remarks (Present Use Status, etc.)

FORM D-1
REPORTER IM 3-49 17379

STATE OF MONTANA

State Engineer's Office

WATER RESOURCES SURVEY

Township 17N Range 37E County Powell

6	5	4	3	2	1
7	8	9	10	11	12
18	17	16	15	14	13
19	20	21	22	23	24
30	29	28	27	26 103	25 103
31	32	33	34	35 103	36

Township ..... Range .....

Township 11 N Range 37 E County Pocebud

Parcel Number	Name of Owner	Stream		Address App	Filed	MI
103	Blacktail L. & L. Co.	Brown	Creek	4-30-38	5-16-38	480

FORM D-1
REPORTER 1M 3-49 17379

STATE OF MONTANA

State Engineer's Office

WATER RESOURCES SURVEY

Township 11N Range 39E County Rosebud

6	5	4	3	2	1
7	8	9	10	11	12
18	17	16	15	14	13
720 19	720 20	21	22	23	720 24
720 30	29	720 28	27	720 26	720 25
720 31	720 32	33	720 34	720 35	720 36

Township ..... Range .....

Township 11N Range 39E County Rosebud

Parcel Number	Name of Owner		Address			
720	Johnson, John	Lillian	Creek	6-16-19	6-24-19	4000

FORM D-1 - GAZETTE 1664-2M-1-47

STATE OF MONTANA

STATE ENGINEER'S OFFICE

WATER RESOURCES SURVEY

Township 11N Range 41E County Rosebud

6	5	4	3	2	1
7	8	9	10	11	12 (731)
18	17	16	15	14	13
19	20	21	22	23	24
30	29	28	27	26	25
31	32	33	34	35	36

Township ..... Range .....

Township 11N Range 41E County Posebud

Parcel Number	Name of Owner	Stream	Address App	Filed	MI
731	Morrison, H. G.	S. Sunday Creek	8-16-30	8-3-30	100

FORM D-1 - GAZETTE 1664-2M-1-47

STATE OF MONTANA

STATE ENGINEER'S OFFICE

WATER RESOURCES SURVEY

Township 11 N Range 42 E County Roosevelt

6	5	4	3	2	1
7	8	9	10	11	12
949 18	17	16	15	14	13
19	730 20	21	22	23	24
30	29	28	27	26	25
31	32	33	34	35	36

Township ..... Range .....

Township 11N Range 42 E County Rosebud

Parcel Number	Name of Owner	Stream	Address App	Filed	MI
730	Johnson, Cora	S. Sunday Creek	12-30-13	1-2-14	500
979	Hellend, Gus	S. Sunday Creek	6-9-45	6-25-45	200

FORM D-1
REPORTER IM 3-49 17379

STATE OF MONTANA

State Engineer's Office

WATER RESOURCES SURVEY

Township 11N Range 44E County Rosebud



Township ..... Range .....

Township 11N Range 44E County Rosebud

Parcel Number	Name of Owner	Stream	Address	App.	Filed	MI
250	Broughton, Effie	Dry Horse Creek		8-7-15	8-12-15	200
727	State Water Board	Sunday	Creek	8-29-36	8-31-36	all
728	Caldwell, John M.	N. Sunday	Creek	3-26-10	3-30-10	4000
729	Schmidt, Rosa	N. Sunday	Creek	1-17-16	1-24-16	200

(Forms filed in Township 11 North, Range 42 East

Dixon, Thos. W.

(Ownership & Appropriation Plat)

(Forms in Township 11 North, Range 44 East also filed in this folder)

28

NOTICE
These forms are the property of the State of Montana and must be returned.

STATE OF MONTANA
STATE ENGINEERS OFFICE
Water Resources Survey

FORM WR-1—2M 12-47

6 Code No. 18A 34A, 35A

X County Rosebud

T. 11N. R. 42E.

Name of Land Owner Dixon, Thos. W. Address Angela, Mont.

Name of Operator ..... Address .....

R. C.

Part A

TO BE FILED BY THOSE OBTAINING IRRIGATION WATER FROM A DITCH COMPANY OR IRRIGATION DISTRICT

1. Water is delivered by: .....
   Name of Ditch, Ditch Company or District Supplying Water
2. State the number of acres you irrigate under this system ..... Shares you hold .....
3. If you obtain water from more than one Company, give the number of shares, acres irrigated and the name of the Company under **"Remarks."** If you obtain water from a Ditch Company and also have a private system fill in both Part A and Part B.

Part B

TO BE FILED BY THOSE WHO HAVE A PRIVATE DITCH, PUMP OR IRRIGATION SYSTEM
or those who have a private water right under a Ditch Company

4. In what year was this land first irrigated? Date See attached filings.
5. Give the name of the original appropriator (first user): .....
6. Give the date appropriated ..... Amount filed on: Miners Inches ..... C. F. S. .....
7. State the total number of acres irrigated under this system: .....
8. Give the point of diversion: ..... ¼ ..... ¼ Section ..... Township ..... Range .....

Part C

TO BE FILED BY ALL WATER USERS IN ADDITION TO PART A OR PART B

9. Source of Water: Sunday Cr. & side coulees.
   Name of stream or lake from which water is originally diverted
10. Water is obtained by: (Check one) Gravity ..... Pumping ..... Other Flood
11. What is the greatest number of acres you have irrigated? 190 Date 1947
12. How many acres did you irrigate in 1947? (Crop and pasture) 190
13. State the total number of additional acres that could be irrigated by increasing the water supply, land leveling, etc. 0 This land is under what ditch? .....
14. How many acres of seeped land do you have which could be drained and put into production? 0
15. What is the condition of your irrigation system? fair
16. Is your water supply adequate? Yes ..... No X Explain Seasonal flood only.
17. REMARKS: .....

Over

NOTE: The foregoing questions apply only to irrigated land shown on this plat.

DESCRIPTION AND MAP OF FARM

18. Legal Description of this Farm See attached WR2.

IRRIGATED LAND NON-IRRIGATED LAND

West East

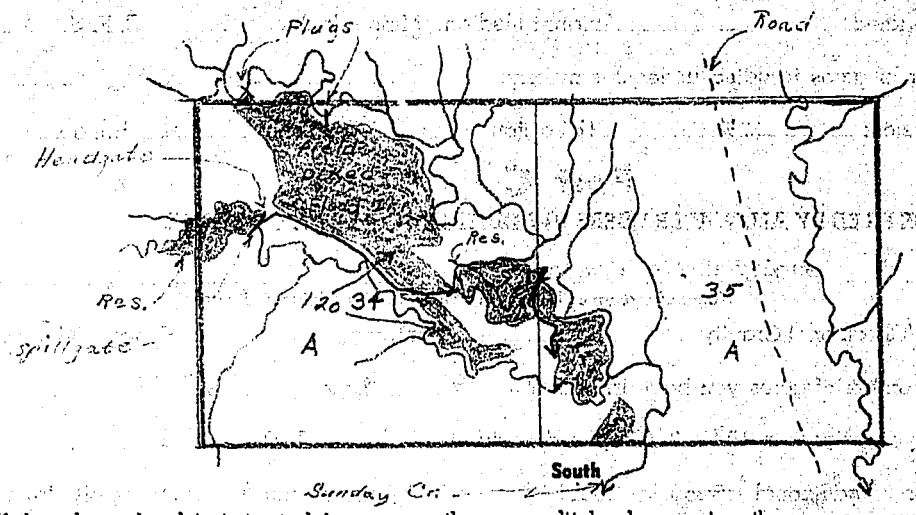

Ownership reverses only irrigated land. All ownership for dry land not shown.

19. If the above land is irrigated from more than one ditch please give the acreage under each ditch in 19A and indicate the location of the land irrigated from each on the above map.

19A. Ditch: Flood Sunday Cr, & side coulees Acres: 190

Ditch: Acres:

Information supplied by:

Name Address Date 8/7/47

REMARKS: Field check by Cook - Johnson.

If you cannot answer all of the questions on this form answer as many as you can and return the form to us as soon as possible.

Form WR 2—2M—1-

STATE ENGINEER'S OFFICE
WATER RESOURCES SURVEY

COUNTY Rosebud

FILE NO. 6 - 18A, 34A, 35A

Owner Dixon, Thomas W. Address Angela, Montana

AAA Owner Address

Operator N.O. Address

New Owner Address

New Operator Address

Assessment Record No

Assessed Acreage

Legal Description of This Farm All Sec. 18, 34, 35, T. 11N., R. 42E.

Checked August ~~5~~ 7, 1947

Private, Flood Sunday Cr. Total Acres in Farm

Code Number 18A,34A,35A

Photo No. MA-26-180, MA-26-181
MA-27-86

AAA Contract No.

AAA Total Cropland Acreage 0

App. No. 979.

Decree No.

Land is located in

Twp. 11N. Rge. 42E. Twp. 10N. Rge. 42E.

Twp. Rge. Twp. Rge.

Filed in Twp. 11N. Rge. 42E.

Remarks

Y.R.B.

1 Form Ap. 1—10M 8-45

979

STATE ENGINEERS OFFICE
Water Resources Survey

Notice of Appropriation

1. County Rosebud Book 3 Page 117 Record Water Right

2. Name of Appropriator Gus Hellend Address Rosebud County

3. Date Appropriated June 9, 1945 Date Filed June 25, 1945

Amount Appropriated, Miners Inches 200, Cubic Feet per second

4. Name of Stream A dry creek known as South Sunday Creek Tributary Yellowstone River Basin

5. Point of Diversion

Sec. Twp. Rge. Bank of Stream

6. Purpose Irrigation, livestock and domestic

7. Description of System Headgate in bed of stream on west and right bank and a flume from main ditch to opposite bank of creek and ditches along both east and west side of creek

8. Land Description of Intended Place of Use NE¼NW¼, NE¼, N½SE¼, SE¼SE¼ Sec. 18, T.11N., R. 42E.

9. Remarks (Pertaining to Use, etc.)

Decree

10. Case No. Date Amt. Decreed: M. I. C. F. S.

11. To Whom Decreed Address

12. Name of Ditch Maximum Capacity (C. F. S.)

13. Date of Priority Purpose

14. Land Description of Place of Use as Decreed

15. Remarks (Present Use Status, etc.)

April 29, 1948

Mr. Thos. M. Dixon
Forsyth, Montana

Re: Flood Irrigation on Sunday Creek

Dear Sir:

Rosebud

Sec. 34, 35, Township 11N., Range 42E.

FORM D-1 - GAZETTE 1664-2M-1-47

STATE OF MONTANA

STATE ENGINEER'S OFFICE

WATER RESOURCES SURVEY

Township 11N Range 42E County Rosebud

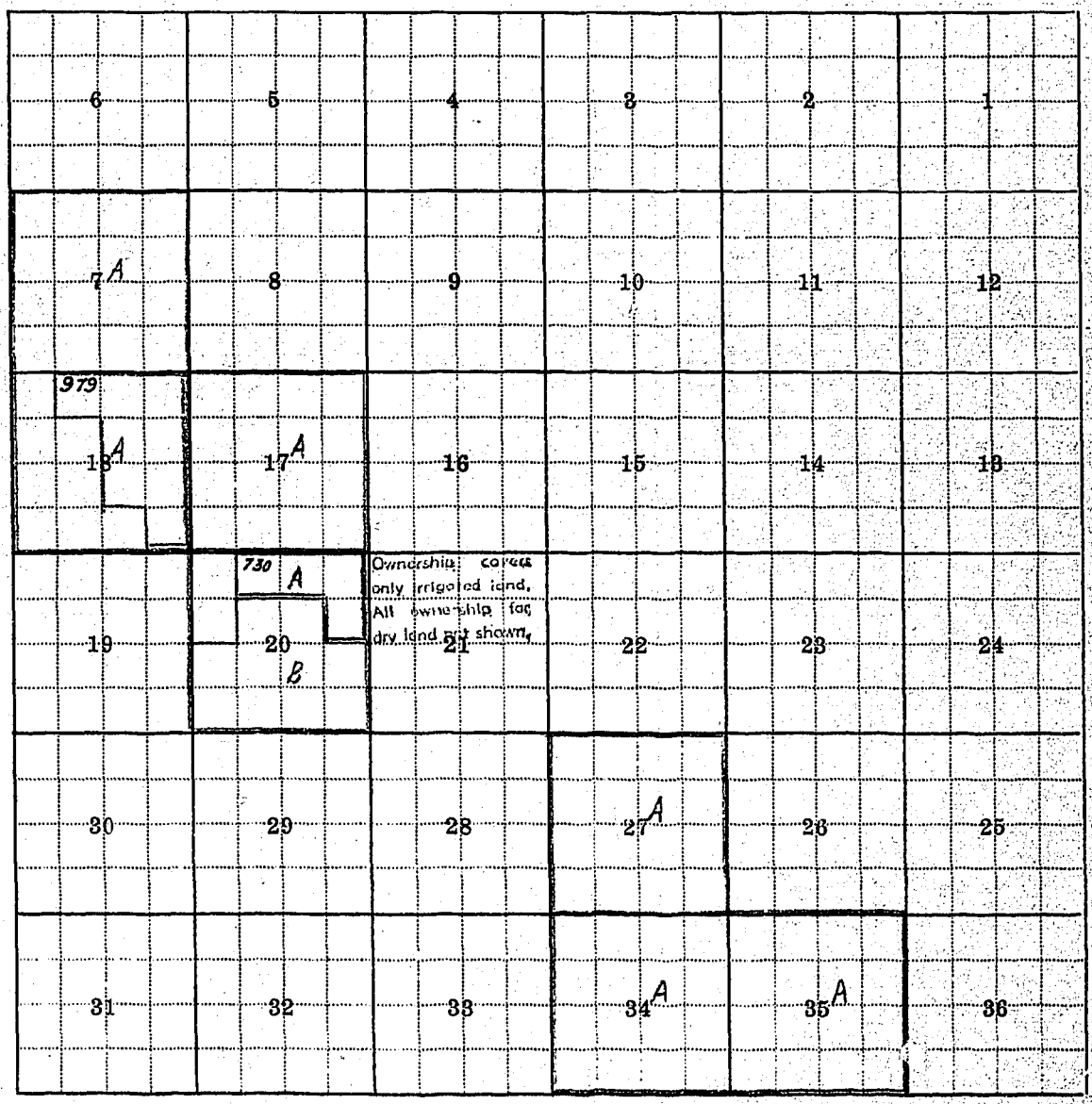

Township 11N Range 42E

Township 11N Range 42E County Rosebud

Parcel Number	Name of Owner	Address
7A,18A	Dixon, Thos. W.	
17A	Kincaid, Richard	
20A	Skrutland, Thorval, c/o Abe Skrutland	
20B	Dixon, Thos. W.	
27A	Kincaid, Richard	
34A,35A	Dixon, Thos. W.	

Township 11N Range 42 E Rosebud County

Index No.	Name of Appropriator	Stream	Date App.	Date Filed	M.I.
730	Cora Johnson	Sunday Creek (South)	12-30-13	1-2-13	500
979	Gus Hellend	Sunday Creek (South)	6-9-45	6-25-45	200

730

1 Form Ap. 1—10M 45

STATE ENGINEERS OFFICE
Water Resources Survey

Notice of Appropriation

1. County Rosebud Book 2 Page 430 Record W. R.
2. Name of Appropriator Cora Johnson Address
3. Date Appropriated 12-30-13 Date Filed 1-2-14
   Amount Appropriated, Miners Inches 500, Cubic Feet per second
4. Name of Stream So. Sunday Creek Tributary Basin
5. Point of Diversion

   Sec. Twp. Rge. Bank of Stream

6. Purpose Irrigation & other
7. Description of System dam & ditch
8. Land Description of Intended Place of Use SE NE¼, NE NW¼, N½ NE¼, sec. 20 11N-42E
9. Remarks (Pertaining to Use, etc.)

Decree

10. Case No. Date Amt. Decreed: M. I. C. F. S.
11. To Whom Decreed Address
12. Name of Ditch Maximum Capacity (C. F. S.)
13. Date of Priority Purpose
14. Land Description of Place of Use as Decreed
15. Remarks (Present Use Status, etc.)

34

FORM D-1 - GAZETTE 1664-2M-1-47

STATE OF MONTANA

STATE ENGINEER'S OFFICE

WATER RESOURCES SURVEY

34 Township 11 N Range 44 E County Rosebud



Township 11 N Range 44 E

Township 11 North Range 44East County Rosebud

Parcel Number	Name of Owner	Address
7A, 8A	Luther Boies	Angela, Montana
5A, 6A	D. L. Fleming	Angela, Montana
	Ivan Dahlman	
4A	A. M. McLennon	Angela, Montana
	Wallace Ulmer	Miles City, Montana
16A	State of Montana	Helena, Montana
2A,3A,9A,	A. M. McLennon	Miles City, Montana
10A,11A,22A,15A	" "	
17A,18A,20A	Ralph Holmlund	Angela, Montana
19A	North American Co.	
30A	Robert P. Jack	c/o Phillips & Ketchall, Peoria, Ill.
20B, 30B	Rosebud County	Forsyth, Montana
1A,12A,13A	R. R. Bannister	Miles City, Montana
14A,23A,24A	" "	
25A,26A,26A	Andrew Fillafer	Miles City, Montana
	State of Montana	Helena, Montana

Parcel Number	Name of Owner	Address
21A, 27A, 28A, 29A, 33A, 34A, 35A	Duncan McRae Mildred B. Marshall	Star Route, Box 37 Bozeman, Montana
31A, 32A	Marble & Jones	Miles City, Montana

No. 34

Township 11 North Range 44 East Rosebud County, Montana

Index No.	Name of Appropriator	Stream	Date App.	Date Filed	Inches
250	Effa Broughton	Dry House Creek	8-7-15	8-12-15	200
727	St. Water Cons. Board	Sunday Creek	8-29-36	8-31-36	All unapp.
728	John M. Caldwell	Sunday Creek	3-26-10	3-30-10	4000
729	Rosa Schmidt	Sunday Creek	1-17-16	1-24-16	200

Forms filed in Township 10 North, Range 31 East

Butts, Barbara

Johnson, Edward

Setzler, Otto

Smith, Jud & Ruby

Stewart, William F.

(Ownership & Appropriation Plats)

(Forms in Township 10 North, Range 33 East also filed in this folder.)

Form F-1-500 8-45 1

COUNTY Rockland

Sheet No.

Twp. 10N Rge. 31E

File No.	Name	Letters 1st	2nd	3rd	Ret.	Name	1st	2nd
	Brette, Barbara	4/15						
	Johnson, Edward	~~4/15~~				Not cert		
	Getzler, Otto	~~4/7~~				Not cert		
	Smith, Jack + Ruby	4/15						
	Stewart, William J.	4/15						

FORM WR-1—2M 12-47

These forms are the property of the State of Montana and must be returned.

STATE OF MONTANA
STATE ENGINEERS OFFICE
Water Resources Survey

8 Code No. 33

County Rosebud

T. 10N. R. 31E.

Name of Land Owner Butts, Barbara Address Melstone, Mont.

Name of Operator Address

Part A

TO BE FILED BY THOSE OBTAINING IRRIGATION WATER FROM A DITCH COMPANY OR IRRIGATION DISTRICT

1. Water is delivered by: _____
   Name of Ditch, Ditch Company or District Supplying Water
2. State the number of acres you irrigate under this system _____ Shares you hold _____
3. If you obtain water from more than one Company, give the number of shares, acres irrigated and the name of the Company under **"Remarks."** If you obtain water from a Ditch Company and also have a private system fill in both Part A and Part B.

Part B

TO BE FILED BY THOSE WHO HAVE A PRIVATE DITCH, PUMP OR IRRIGATION SYSTEM
or those who have a private water right under a Ditch Company

4. In what year was this land first irrigated? Date No data.
5. Give the name of the original appropriator (first user): _____
6. Give the date appropriated _____ Amount filed on: Miners Inches _____ C. F. S. _____
7. State the total number of acres irrigated under this system: _____
8. Give the point of diversion: _____ ¼ _____ ¼ Section _____ Township _____ Range _____

Part C

TO BE FILED BY ALL WATER USERS IN ADDITION TO PART A OR PART B

9. Source of Water: Musselshell River & Side coulees
   Name of stream or lake from which water is originally diverted
10. Water is obtained by: (Check one) Gravity _____ Pumping X Other FLOOD
11. What is the greatest number of acres you have irrigated? 20 Date ??
12. How many acres did you irrigate in 1947? (Crop and pasture) 20
13. State the total number of additional acres that could be irrigated by increasing the water supply, land leveling, etc. 20 This land is under what ditch? Musselshell pumps or flood from side coulee
14. How many acres of seeped land do you have which could be drained and put into production? 0
15. What is the condition of your irrigation system? poor
16. Is your water supply adequate? Yes _____ No X Explain _____
17. REMARKS: _____

Over

NOTE: The foregoing questions apply only to irrigated land shown on this plat.

DESCRIPTION AND MAP OF FARM

18. Legal Description of this Farm See attached WR2.

IRRIGATED LAND NON-IRRIGATED LAND

North

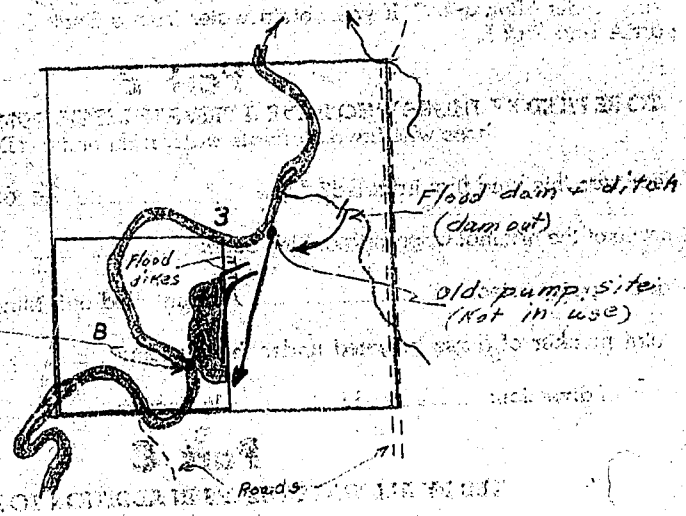

West

East

Ownership covers only irrigated land. All ownership for dry land not shown.

South

19. If the above land is irrigated from more than one ditch please give the acreage under each ditch in 19A and indicate the location of the land irrigated from each on the above map.

19A. Ditch: _____ Acres: 0

Ditch: _____ Acres: _____

Information supplied by:

Name _____ Address _____ Date _____

REMARKS: Field check by Cook-Johnson.

If you cannot answer all of the questions on this form answer as many as you can and return the form to us as soon as possible.

Form WR 2—2M—1

STATE ENGINEER'S OFFICE
WATER RESOURCES SURVEY

COUNTY Rosebud

FILE NO. 8 - 3B

Owner Butts, Barbara Address Melstone, Montana

AAA Owner Address

Operator N.O. Address

New Owner Address

New Operator Address

Assessment Record No.

Checked August 21, 1947 Assessed Acreage

Legal Description of This Farm SW¼ Sec. 3, T. 10N., R. 31E.

Pump out of Musselshell Total Acres in Farm

Code Number 3B

Photo No. MA-29-156

AAA Contract No.

AAA Total Cropland Acreage ~~0~~ 52.6

App. No. N.R.

Decree No.

Land is located in

Twp. 10N. Rge. 31E. Twp. Rge.

Twp. Rge. Twp. Rge.

Filed in Twp. 10N. Rge. 31E.

Remarks

M.R.B.

4/15

April 15, 1948

Barbara Butts
Melstone, Montana

Re: Potential Irrigable Land,
Musselshell River

Rosebud

SW¼ Sec. 3, T. 10N., R. 31E.

STATE OF MONTANA

STATE ENGINEER

FRED E. BUCK, STATE ENGINEER
GERALD J. ORAVETZ, ASSISTANT

BILLINGS, MONTANA

April 15, 1948

Barbara Butts
Melstone, Montana

Re: Potential Irrigable Land,
Musselshell River

In accordance with the 1939 Session Law (Section 349.68 Montana Session Laws) requiring the State Engineer to investigate and prepare a complete record of all water rights in Montana, the State Engineer has been conducting a water resources survey in Rosebud County.

We are unable to find a recorded water filing for the land that you irrigate in SW¼ Sec. 3, T. 10N., R. 31E.
If a filing was made for this land we would like to have you send us the name of the appropriator, the date filed on, and the number of inches filed on. If no recorded filing was made we would like to have you send us the name of the first user and the date, or the approximate date, that the land was first irrigated so that we may establish a date of priority for this land.

We would like to have you make this a first on your agenda and send this information to us as soon as possible in the enclosed, stamped, self-addressed envelope.

Very truly yours,

Gerald J. Oravetz
Assistant State Engineer

GJO/a
enc.

P.S. When I come over to Billings will come to your office to see about and old ditch record on Home Creek.
Yours F C Butts

Melstone, Mont. 4-18-48.

The above ¼ Sec. has not been irrigated. The ditch you mention was made several seasons ago to pump water on a garden by a neighbor on E ½ Sec. 3. neighbor sold out and did not level ground up by the old ditch used that one summer. Yours truly Barbara Butts
% F C Butts.

FORM WR-1—2M 12-47

NOTICE
These forms are the property of the State of Montana and must be returned.

STATE OF MONTANA
STATE ENGINEERS OFFICE
Water Resources Survey

8 Code No. 21B

County Rosebud

T. 10N. R. 31E.

Name of Land Owner Johnson, Edward Address Melstone, Mont.

Name of Operator ..... Address .....

K. C.

Part A

TO BE FILED BY THOSE OBTAINING IRRIGATION WATER FROM A DITCH COMPANY OR IRRIGATION DISTRICT

1. Water is delivered by: .....
   Name of Ditch, Ditch Company or District Supplying Water
2. State the number of acres you irrigate under this system ..... Shares you hold .....
3. If you obtain water from more than one Company, give the number of shares, acres irrigated and the name of the Company under **"Remarks."** If you obtain water from a Ditch Company and also have a private system fill in both Part A and Part B.

Part B

TO BE FILED BY THOSE WHO HAVE A PRIVATE DITCH, PUMP OR IRRIGATION SYSTEM
or those who have a private water right under a Ditch Company

4. In what year was this land first irrigated? Date ~~See attached filings.~~ No date
5. Give the name of the original appropriator (first user): .....
6. Give the date appropriated ..... Amount filed on: Miners Inches ..... C. F. S. .....
7. State the total number of acres irrigated under this system: .....
8. Give the point of diversion: ..... ¼ ..... ¼ Section ..... Township ..... Range .....

Part C

TO BE FILED BY ALL WATER USERS IN ADDITION TO PART A OR PART B

9. Source of Water: Musselshell River
   Name of stream or lake from which water is originally diverted
10. Water is obtained by: (Check one) Gravity ..... Pumping X Other .....
11. What is the greatest number of acres you have irrigated? 15 Date ??
12. How many acres did you irrigate in 1947? (Crop and pasture) 0
13. State the total number of additional acres that could be irrigated by increasing the water supply, land leveling, etc. 15 This land is under what ditch? Very old pump site.
14. How many acres of seeped land do you have which could be drained and put into production? 0
15. What is the condition of your irrigation system? poor
16. Is your water supply adequate? Yes ..... No X Explain .....
17. REMARKS: .....

Over

NOTE: The foregoing questions apply only to irrigated land shown on this plat.

DESCRIPTION AND MAP OF FARM

18. Legal Description of this Farm See attached WR2.

IRRIGATED LAND NON-IRRIGATED LAND



19. If the above land is irrigated from more than one ditch please give the acreage under each ditch in 19A and indicate the location of the land irrigated from each on the above map.

19A. Ditch: _____ Acres: 0

Ditch: _____ Acres: _____

Information supplied by:

Name F Address _____ Date 8/21/47

REMARKS: Field check by Cook-Johnson.

If you cannot answer all of the questions on this form answer as many as you can and return the form to us as soon as possible.