

STATE OF MONTANA
State Engineer's Office
WATER RESOURCES SURVEY

Township 1 N Range 40 E County Rosebud

	6		5		4		3		2		1
										44	43
	7		8		9		10		11		12
					19						
56	18 55		17		16		15		14		13
	19		20		21		22		23		24 22 165
	30		29		28		27		26		25
	31		32		33		34		35		36

.....
.....
.....
.....

Township _____ Range _____

Township 1 North, Ranges 40, 41 & 42 East

Township 1N Range 40E County Rosebud

Parcel Number	Name of Owner	Stream	App	Filed	MI
13	Damon, William C.	E. Boundary Creek	3-21-04	3-29-04	500
in sec. 12 26	Holt, Edw. M.	E. Boundary Creek	6-9-02	6-12-02	20
43	Taylor, William	E. Boundary Creek	9-25-15	10-9-15	200
44	Damon, Wm.	E. Boundary Creek	9-25-15	10-9-15	200
55	Bartch, Annie	Boundary Creek	1-4-22	1-4-22	1000
56	Bartch, Annie	Boundary Creek	5-6-16	5-6-16	500
642	Wilder, J.P.	Boundary Creek	5-7-12	5-10-12	160
643	Wilder, J.P.	Boundary Creek	5-7-12	5-18-12	160



NA
 er's Office
 RESOURCES SURVEY

Range 41E County Rosebud

42	369								
5		2		3		2		1	

STATE OF MONTANA

State Engineer's Office

WATER RESOURCES SURVEY

Township 1N Range 41E County Rosebud

			48 369					
6		5		4		3	2	1
7		8		9		10	11	12
18		17		16		15	14	13
19		20		21		532	23	24
30		29		28		27	26	25
31	371 372	32	362			34	35	36

Township..... Range.....

Township 1N Range 41E County Rosebud

Parcel Number	Name of Owner	Stream	Address App	Filed	MI
48	Kimball, Adelia B.	Oak Creek	10-27-13	10-28-13	500
369	Kimball, Lee S.	Kimball Creek	10-27-13	10-28-13	500
391	Melton, Francis E.	Lee Creek	7-20-16	7-24-16	3200
392	Melton J. W.	Lee Creek	6-10-09	6-15-09	320
532	Stacy, Stella L.	Richard Creek	3-8-37	3-13-39	200

MONTANA

County Office

County Rosebud

STATE OF MONTANA
State Engineer's Office
WATER RESOURCES SURVEY

Township 1N Range 42E County Rosebud

			200	32				
6		5		32 200		3	2	1
7		8		0		10	11	12
18		17		16		15	14	13
19		20		21		22	23	24
							47	598
				325		27	26	25
30		29		28				
31		32		33		559	35	36

Township _____ Range _____

Township 1N Range 42 E County Rowland

Parcel Number	Name of Owner		Address		
32	Parkson, Martin	E. Smith's Creek	5-4-14	5-7-14	160
↓ 47	Francis, Clara D.	Wilson Gulch	5-25-17	5-25-17	400
200	Parkinson, Geo. W.	Crow Creek	4-20-10	4-25-10	200
325	King, Eli S.	Stay Coulee	8-31-14	9-18-14	200
↓ 557	Hamberson, Albert J.	Rowland River	11-1-98	11-4-98	450
↓ 584	Wendemann, George	Rowland River	7-29-98	8-29-98	200
↓ 598	Case, W. N.	Rowland River	10-1-94	6-2-98	400



(Township 1 North, Range 40 East)

Cooley, W. L.

Farley, A. L.

Montana, State of

(Township 1 North, Range 41 East)

Northwestern Improvement Company

(Township 1 North, Range 42 East)

Francis, M. H.

Holly, Vera

McCuiston, J.P.

Parkins, Geo. W.

Wood, Geo.

STATE OF MONTANA

STATE ENGINEER'S OFFICE

WATER RESOURCES SURVEY

Township 1N Range 40E County Rosebud

6	5	4	3	2	1
7	A 8 B	9	10 19	11	44 45 12
18A 56 58	17A	16A	15 Ownership covers only irrigated land. All ownership for dry land not shown.	14	13
19	20	21	22	23	24
30	29	28	27	26	25
31	32	33	34	35	36

Township 1N Range 40E

Township LN Range 40E County Rosebud

Parcel Number	Name of Owner	Address
8A	Warren, Leonard	
8R	Cooley, W. L.	
17A	H.P.	
18A	Farley, A. L.	
16A	State of Montana	

County

Township 1 North

Range 40 East

Rosebud County

<u>Index No.</u>	<u>Name of Appropriator</u>	<u>Stream</u>	<u>Date App.</u>	<u>Date Filed</u>	<u>M.I.</u>
19	Marion R. Drown	Arnell's Creek	3-21-04	3-29-04	500
43	Abraham L. Taylor	Arnell's Creek	9-25-15	10-9-15	200
44	Mary Taylor	Arnell's Creek	9-25-15	10-9-15	200
55	Annie Barth	Barth Creek	1-4-23	1-4-22	1000
56	Annie Barth	Barth Creek	5-6-16	5-6-16	500

Township 1 North

Range 40 East

Rosebud County

T.1N., R. 42E.

STATE OF MONTANA

STATE ENGINEER'S OFFICE

WATER RESOURCES SURVEY

Township 1N. Range 41E County

6	5	4	3	2	1
7	8	9	10	11	12
18	17	16	15	14	13
19	20	21	22	23	24
30	29	28	27	26	25
31	<i>N.W. Improvement Co.</i> <i>A</i> 32	33	34	35	36

.....
.....
.....
.....

Township..... Range.....

T.1N., R. 42E.

(Forms filed in Township 1 North, Range 42 East)

Francis, M. H.

Holly, Vera

McCuiston, J. P.

Parkins, Geo. W.

Wood, Geo.

T.1N., R. 42E.

Parcel
Number

Name of Owner

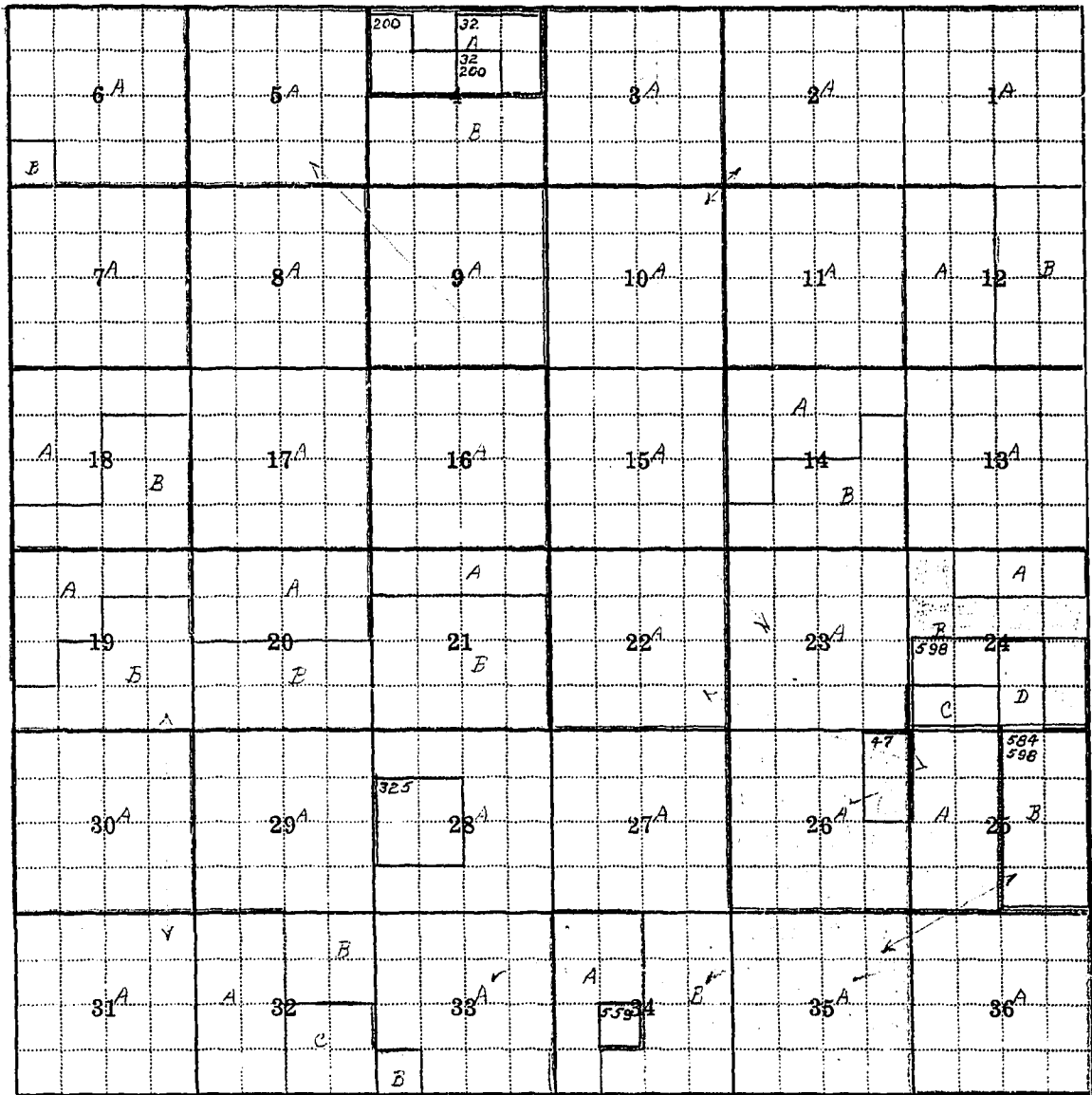
Address

<u>34A</u>	Arthur F. Holly Vera Holly	Forsyth, Montana Forsyth, Montana
7A	N. P. Railroad	St. Paul, Minn.
8A, 18A	N. W. I.	Colstrip, Montana
18B	Dean & Conrad	c/o Walter Deap Forsyth, Montana
20A	Raymond Sufficool	626 Ruma'lo St., Los Angeles 31, Cal.
22A, 24C, 25A	Wallace Carpenter	Forsyth, Montana
36A	State of Montana	Helena, Montana
30A	Taylor Grazing (U.S.)	

STATE ENGINEER'S OFFICE

WATER RESOURCES SURVEY

58 Township 1 N Range 42 E County Rosebud



Township 1 N Range 42 E

Township 1 North Range 42 East County Rosebud

Parcel Number	Name of Owner	Address
6A	Sivert Sand	Forsyth, Montana
6B	N. W. I.	Colstrip, Montana
1A, 2A, 10A,	Philbrick Land & Livestock Co.	Forsyth, Montana
12B, 15A	" "	
3A, 9A, 11A	N. P. Railroad	St. Paul, Minn.
12A	Marion Rash	Forsyth, Montana
19B, 20B, 21B,	McRae Ranch Co.	Forsyth, Montana
31A, 32A	" "	
16A	State of Montana	Helena, Montana
17A, 19A, 21A	N. W. I.	Colstrip, Montana
13A, 14A	Donald Rash	Forsyth, Montana
14B, 24A	Taylor Grazing	
4A, 5A, 23A, 24B	George W. Parkins	Forsyth, Montana
4B	Taylor Grazing	
24D, 25B, 27A,	J. P. McCuistion	Forsyth, Montana
28A, 29A, 32B	" "	
33A, 34B, 35A	" "	
26A	M. H. Francis	Forsyth, Montana
32C	George Wood	Forsyth, Montana

Mc. 58

Township 1 North

Range 42 East

Rosebud County, Montana

<u>Index No.</u>	<u>Name of Appropriator</u>	<u>Stream</u>	<u>Date App.</u>	<u>Date Filed</u>	<u>Inches</u>
32	Martin Faulson	Arnell's Creek	5-4-14	5-7-14	160
47	Clara V. Francis	Arson Gulch	5-25-17	5-25-17	400
200	Geo. W. Parkins	North Cow Creek	4-20-10	4-25-10	200
325	Eli S. King	Hay Coulee	8-31-14	9-18-14	200
559	Albert T. Garrison	Rosebud River	11-1-98	11-4-98	450
584	Geo. Mendenhall	Rosebud River	8-29-98	8-29-98	200
598	W. H. Rue	Rosebud River	10-1-94	6-2-98	400

STATE OF MONTANA

State Engineer's Office

WATER RESOURCES SURVEY

Township 15 Range 39E County Rosebud

6	5	4	3	2	1
7	8	9	10	11	12
18	17	16	15	14	13
19	20	21	22	23	24
30	29	28	27	26	25
31	32	33	34	35	36

.....
.....
.....
.....

Township _____ Range _____

STATE OF MONTANA
State Engineer's Office
WATER RESOURCES SURVEY

Township 15 Range 41E County Rosebud

6	5	4	3	2	1
7	8	9	10	11	12
18	17	16	15	14	13
				535 534	536
			533 534 535 536	905	
19	20	21	22	23	24 715 714
30	29	28	27 581	26	25
31	32	33	34	35	36

Township _____ Range _____

Township 1E Range 41E County Rockbud

Parcel Number	Name of Owner	Stream	Address	File #	Ac
↓ 533	Huntington, Fred	Richard Couler	8-26-36	8-27-36	200
534	Huntington, Minnie	Richard Couler	4-10-13	7-28-13	1000
↓ 535	Mr. Gordon, Fred	Richard Couler	1-7-38	1-8-38	100
↓ 536	Mr. Franklin, Fred	Richard Couler	1-9-38	1-8-38	100
↓ 581	Mr. Kay, John	Richard Couler	4-22-98	5-13-98	800
↓ 905	Huntington, Fred &	Unnamed Creek	3-20-39	3-21-39	100 ^{ac in}
714	Cheatum, Sherman	Unnamed Couler	7-12-12	8-3-12	100
915	Cheatum, Sherman	Unnamed Couler	7-24-12	9-3-12	100

Office
SURVEY

STATE OF MONTANA

State Engineer's Office

WATER RESOURCES SURVEY

Township 15 Range 42E County Rosebud

1/6	6	5	4	3	2	1
		578		156		411
7		573	8	9	10	11
						416
18		17	16	15	14	13
						412
19		20	21	22	23	24
30		29	28	27	26	25
31		32	30	34	35	36
			556			

Township _____ Range _____

Township 15 Range 42 E County Rosebud

Parcel Number	Name of Owner	Stream	Address	Filed	MI
✓ 46	Jacobs, John	Army Course	6-17-14	6-19-14	200
156	Snyder, Jas W.	Cemetery Creek	2-2-13	8-23-13	200
✓ 416	Carpenter, Lewis W.	Miller's Brook	7-1-08	7-12-11	600
556	Caswell, Samuel D.	Rosebud River	9-23-89	—	500
✓ 593	Jackson, Isabel.	Rosebud River	6-15-00	6-15-00	500
✓ 598	Lynch, Hugh	Rosebud River	8-1-01	10-19-05	200
10 sec. 3 585	Miller, John C.	Rosebud River	9-23-87	—	500

(Township 1 South, Range 41 East)

Bailey, James N.

Bailey, Henry N.

Broadus, William Jr.

Davidson, Iver

Davidson, Maurice

Huntington, Fred D.

McFadden, Fred

McKay, John & Minnie

Newell, Wayne

(Township 1 South, Range 42 East)

Bailey, James A.

Greenleaf L. & L. Co.

Lynch, Hugh Est.

McCouston, J. P.

Snider, Alta Marie

Wood, Geo. W.

COUNTY _____

Twp. 15 Rgc. 41 E

Letters

File No.	Name	1st	2nd	3rd	Ret.	Name
	Davidson, Maurice	4/15				
	Barley, James N.	4/15				
	Barley, Henry N.	4/15				
	Newell, Wayne	4/15				

724721C1

Notice of Appropriation

1. County...Rosebud..... Book.....3..... Page.....88..... Record..... Water Rights

2. Name of Appropriator...Fred McFadden..... Address.....Lame Deer, Montana

3. Date Appropriated...1-8-1938..... Date Filed.....1-8-1938

Amount Appropriated, Miners Inches....., Cubic Feet per second...2 1/2

4. Name of Stream...Richard Coulee..... Tributary...Rosebud River Basin

5. Point of Diversion...at a point approximately 275 feet east of a point on the northerly boundary line of

Sec...14..... Twp...1S..... Rge...41E..... Bank of Stream

6. Purpose...Irrigation, stock watering, domestic and other uses.

7. Description of System...A dam 275 ft. long, 8 ft. wide at the bottom, 3 ft. wide at the top and 3 ft. high, and a ditch 3 ft. wide at the top, 2 ft. wide at the bottom and 1 1/2 ft. deep.

8. Land Description of Intended Place of Use...SW 1/4 Sec. 14, T. 1S., R. 41E. 1940 Book shows: W 1/2 Sec. 14, T. 1S., R. 41E. 320 acres, Fred McFadden, Lame Deer, Montana

9. Remarks (Pertaining to Use, etc.)...Appropriation was made January 7, 1938.

Decree

10. Case No..... Date..... Amt. Decreed: M. I..... C. F. S.

11. To Whom Decreed..... Address.....

12. Name of Ditch..... Maximum Capacity (C. F. S.).....

13. Date of Priority..... Purpose.....

14. Land Description of Place of Use as Decreed.....

15. Remarks (Present Use, Status, etc.).....

Notice of Appropriation

1. County... Rosebud... Book... 3... Page... 90... Record... Water Rights
2. Name of Appropriator... Fred McFadden... Address... Rosebud County
3. Date Appropriated... 1-8-1938... Date Filed... 1-8-1938
Amount Appropriated, Miners Inches..., Cubic Feet per second... 2 1/2
4. Name of Stream... Richard Coulee... Tributary... Rosebud River... Basin...
5. Point of Diversion... about 300 feet west on the easterly boundary line of the SW 1/4 SW 1/4

Sec. 14... Twp. 1S... Rge. 41E... Bank of Stream...

6. Purpose... Irrigation, watering livestock, domestic and other uses.
7. Description of System... A dam which is in size, 216 ft. long, 10 ft. wide at the bottom, 4 ft. high and 3 ft. wide at the top, which forms a reservoir. Said ditches lead from reservoir to land of intended use and which are in size 5 ft. wide at the bottom, 2 ft. wide on the top and 2 ft. deep.
8. Land Description of Intended Place of Use...

S 1/2 SW 1/4 Sec. 14, T. 1S., R. 41E.

1940 Book shows: W 1/2 Sec. 14, T. 1S., R. 41E., 320 acres, Fred McFadden, Lame Deer, Montana

9. Remarks (Pertaining to Use, etc.)... Appropriation was made January 7, 1938.

Decree

10. Case No... Date... Amt. Decreed: M. I... C. F. S.
11. To Whom Decreed... Address...
12. Name of Ditch... Maximum Capacity (C. F. S.)
13. Date of Priority... Purpose
14. Land Description of Place of Use as Decreed
15. Remarks (Present Use Status, etc.)

<u>Parcel Number</u>	<u>Name of Owner</u>	<u>Address</u>
<u>21B, 28B</u>	H. H. Huffman Iver Davidson	Lame Deer, Montana Forsyth, Montana
28A	Dock Groom	Forsyth, Montana
10A, 11A, 12A, 13B 14C, 24B	Carl A. Schmaus " "	Forsyth, Montana
<u>13A</u> 12B	Henry N. Bailey James N. Bailey	Forsyth, Montana Forsyth, Montana
<u>27A, 28C, 34A, 35A</u>	John & Minnie McKay	Forsyth, Montana
36A	State of Montana	Helena, Montana
10B, 30B	Taylor Grazing	

T. 15, R. 42E

No. 61

Township 1 South . . . Range 41 East . . . Rosebud County, Montana

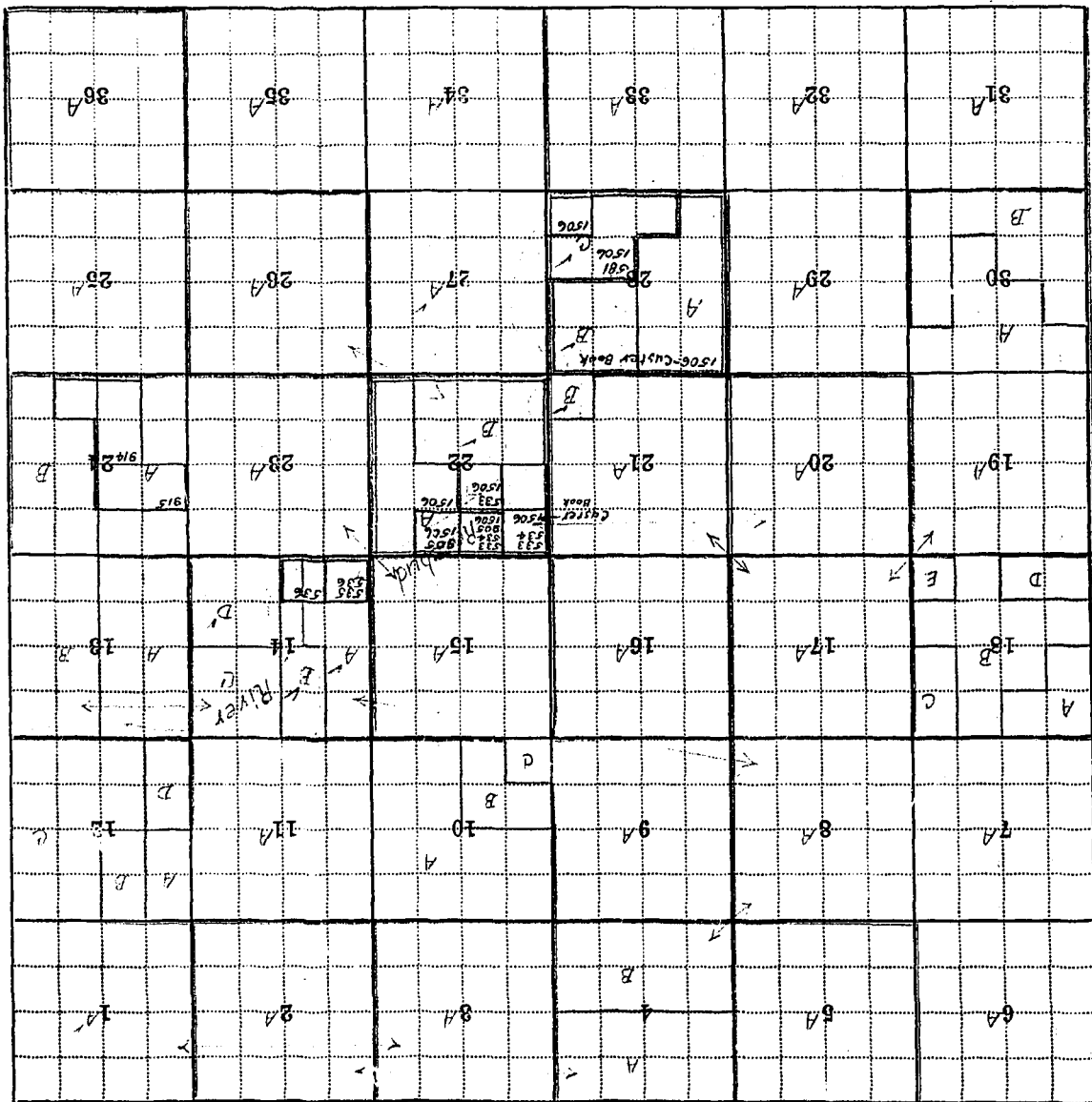
<u>Index No.</u>	<u>Name of Appropriator</u>	<u>Stream</u>	<u>Date App.</u>	<u>Date Filed</u>	<u>Inches</u>
533	Fred D. Huntington	Richard Coulee	8-26-36	8-27-36	200
534	Morris Huntington	Richard Coulee	4-10-13	4-28-15	1000
535	Ired McFadden	Richard Coulee	1-7-38	1-8-38	100
536	Fred McFadden	Richard Coulee	1-7-38	1-8-38	100
581	John McKay	Rosebud River	4-28-98	5-13-98	800
905	Fred D. Huntington	Creek (No name)	3-20-39	3-21-39	100 cu
914	Sherman Chezum	Coulee (No name)	7-12-12	8-3-12	100
915	Sherman Chezum	Coulee (No name)	7-24-12	9-3-12	100
1506 (Custer)	Ebenezer Huntington Chas. Richards	Rosebud River	8-11-86	8-16-86	500

STATE OF MONTANA

STATE ENGINEER'S OFFICE

WATER RESOURCES SURVEY

61 Township 15 S Range 41 E County Rosebud



T. 15, R. 42E

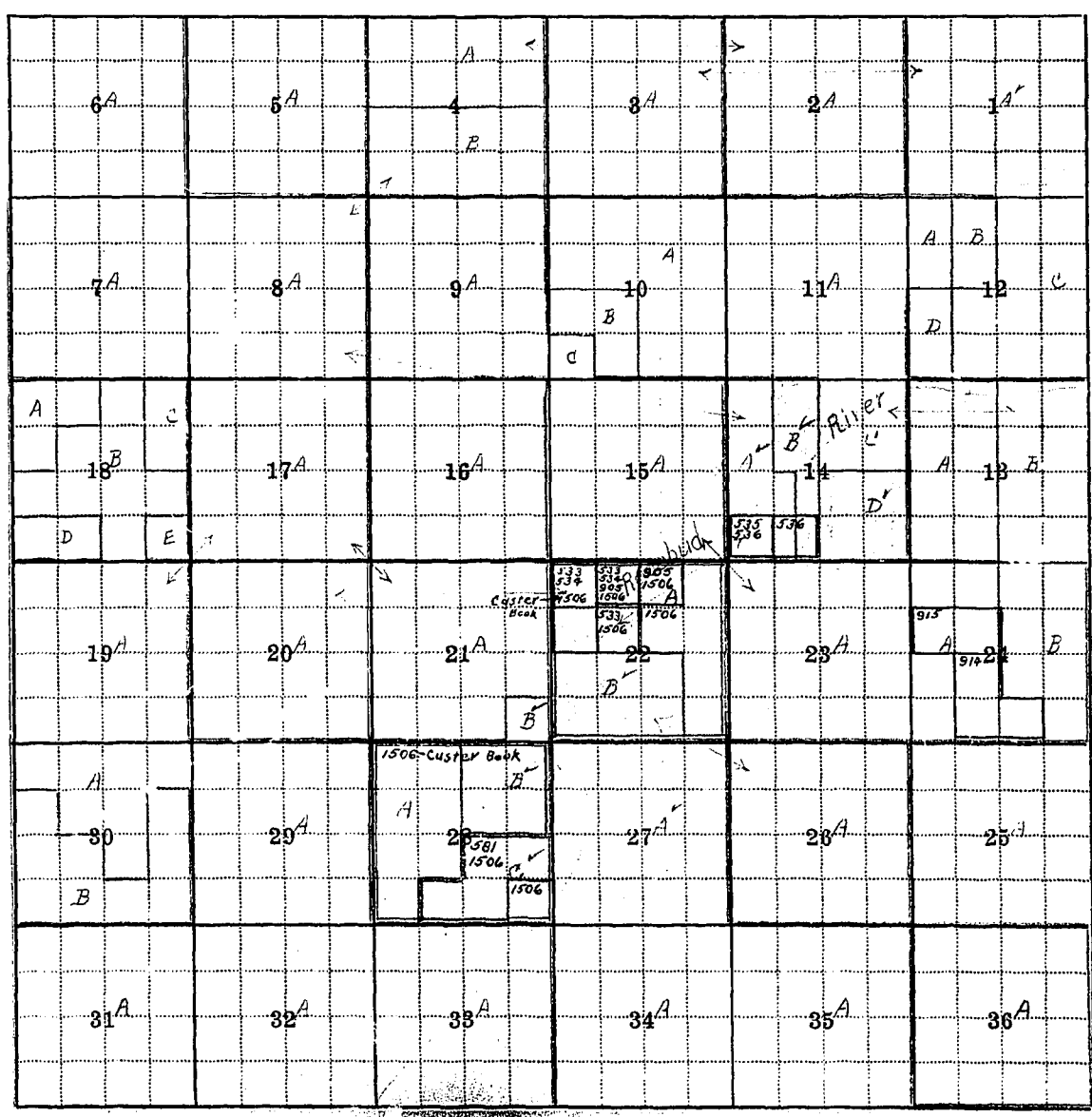
T 1 S, R 42 E

61

FORM D-1 - GAZETTE 1964-24-1-47

STATE OF MONTANA
STATE ENGINEER'S OFFICE
WATER RESOURCES SURVEY

61 Township 1 S Range 41 E County Rosebud



Parcel Number	Name of Owner	Address
1A,3A,12C	James N. Bailey	Forsyth, Montana
12D	Carl A. Schmaus	Forsyth, Montana
2A, 4A	Thos. Belyes	Forsyth, Montana
5A	N. P. Railway Co.	St. Paul, Minn.
26A,4B,6A,7A,	Iver Davidson	Forsyth, Montana
8A,14A,22B	" "	
	N. P. Railway Co.	St. Paul, Minn.
14B	Fred McFadden	Forsyth, Montana
9A,10C,15A,23A,	Wm. Broadus, Jr.	Forsyth, Montana
24A	" "	
	Joe Egan	Forsyth, Montana
14D	Wayne Newell	c/o James Bailey
33A,29A,30A,	Maurice Davidson	Forsyth, Montana
31A,32A,17A,	" "	
19A, 21A	" "	
16A	State of Montana	Helena, Montana
18B	Jean McRae	c/o Davidson
18A,18C,18D,18E	Taylor Grazing	
20A,22A	Fred D. Huntington	Forsyth, Montana
	Robert H. Starr	Forsyth, Montana
25A	Hugh Lynch Est. c/o Agnes Lynch	Forsyth, Montana

00
I

Parcel
Number

Name of Owner

Address

5A, 15A, 22A, 23A
25A, 27A, 35A

Greenleaf Land & Livestock Co.
" "

Forsyth, Montana

31A, 32A, 33A

John & Minnie McKay

Forsyth, Montana

28B

Anna Sullivan

711 S. Cedar St., Spokane 9, Wash.

4A, 28A

Taylor Grazing

No. 62

Township 1 South

Range 42 East


Rosebud County, Montana

<u>Index No.</u>	<u>Name of Appropriator</u>	<u>Stream</u>	<u>Date App.</u>	<u>Date Filed</u>	<u>Inches</u>
46	John Jacobs	Army Coulee	6-17-14	6-19-14	200
156	Ira W. Snider	Cemetery Creek	8-2-13	8-23-13	200
416	Lew W. Carpenter	Miller Creek	7-1-08	7-12-11	600
556	Lemuel O. Caswell	Rosebud River	9-23-89	-----	500
578	Hugh Lynch	Rosebud River	8-1-01	10-19-05	200
1516 (Custer)	John F. Miller	Rosebud River	9-23-89	-----	500

STATE ENGINEER'S OFFICE

WATER RESOURCES SURVEY

62 Township 1 S Range 42 E County Rosebud



Township 1 S Range 42 E

Township 1 South Range 42 East County Rosebud

Parcel Number	Name of Owner	Address
<u>1A, 11A, 12A,</u>	J. P. McCuiston	Forsyth, Montana
<u>13A, 14A</u>	" "	
<u>14B</u>	Taylor Grazing	
<u>10A</u>	McRae Ranch Company	c/o Donald McRae, Forsyth
<u>10B</u>	Taylor Grazing	
<u>3A, 4B, 9B</u>	Greenleaf Land & Livestock Co.	Forsyth, Montana
<u>2A, 3B, 24A,</u>	George G. Wood	Forsyth, Montana
<u>26A, 28C, 34A</u>	" "	
<u>36A</u>	State of Montana	Helena, Montana
<u>6A, 7A</u>	James N. Bailey	Forsyth, Montana
<u>18A</u>	Carl A. Schmaus	Forsyth, Montana
<u>21A</u>	Robert H. Starr	Forsyth, Montana
<u>22A</u>	Greenleaf L. & L. Co.	Forsyth, Montana
<u>20B, 20C, 30A</u>	Taylor Grazing	
<u>20A, 29A, 8A,</u>	Hugh Lynch Est.	c/o Agnes Lynch, Forsyth
<u>17A, 18B, 19A</u>	" "	
	Carl J. Whittaker	Forsyth, Montana
<u>8B, 9A</u>	Alta Marie Snider	Forsyth, Montana
<u>16A</u>	State of Montana	Helena, Montana

STATE OF MONTANA
State Engineer's Office
WATER RESOURCES SURVEY

Township 15 Range 43 E County Roobed

6	5	4	3	2	1
7	541 8	9	10	11	12
18	17	16	15	14	13
19	20	21	294 295 22	273 23	24
30	29	28	27	26	25
31	32	33	34	35	36

Township 1 South, Ranges 43 & 44 East

Township _____ Range _____

Township 1 S Range 43 E County Rosebud

Parcel Number	Name of Owner	stream	Address	App	Filed	MI
↓ 293	Wood, Marsha	Greenleaf Creek		4-3-12	4-5-12	200
↓ 294	Wood, Thomas	Greenleaf Creek		4-1-07	11-26-07	1200
↓ 295	Wood, Tom	Greenleaf Creek		4-1-06	11-26-07	600
541	Bean, Elizabeth a	Rosebud River		11-3-98	11-4-98	40

Office

County Rosebud

STATE OF MONTANA

State Engineer's Office

WATER RESOURCES SURVEY

Township 15 Range 44E County Rosebud

						766	
6		5	4		3		2
						766 786	
7		8	9		10	786	11
			765		538 765	786	
18		17		16			14
			765		163 765 786	163 786	
19		20		21			23
					765 786		
30		29		28			26
			786	747 786	747		
31		32		33			35
							36

Township _____ Range _____

Township 15 Range 44 E County Prescribed

Parcel Number	Name of Owner	Stream	Address App.	Filed	MI
pt. of sec. 14 116	Foster, James L.	Boulder Creek	3-30-09	4-12-09	600
pt. of sec. 14 131	Foster, James L.	Butte Creek	3-30-09	4-12-09	600
↓ 163	Foster, Maudie S.	Clear Creek	3-1-12	5-20-12	1200
538	Horton, W. H.	Crocker & Roe Creek	2-1-09	2-18-09	1200
in sec. 2 351	Hatchkiss, S. A.	Hudson Creek	4-17-07	9-7-11	300
↓ 749	Hawkins, John	Tomauk River	3-30-92	3-30-92	1500
↓ 765	Horton, John	Tomauk River	12-11-09	12-19-09	1200
↓ 766	Hatchkiss, S. A.	Tomauk River	12-2-02	12-10-02	1000
sec ↓ 786	Smith, S. W. & W. J. Wm.	Tomauk River	2-9-92	2-9-92	2304

(Township 1 South, Range 43 East)

Wood, Martha V.

(Township 1 South, Range 44 East)

Anderson, Alfred

Hotchkiss & Viall

McCuiston, H. D. & Virginia

McCuiston, J. P.

STATE ENGINEER'S OFFICE

WATER RESOURCES SURVEY

63 Township 1.S Range 43.E County Rosebud

A	E	5A	A	B		C		
6			4		3A	B	2	1A
C				C				
7A		A	8	9A	10A	11A		12A
		B	V					
13A		17A		16	15A	14A		13A
						A		
					292 295	293		
19A		20A		21A	22A	23A		24A
30A		29A		A 28	B	27A	26A	25A
A						A		
V		31	A 32	B	33A	B	34	C
	B						35A	36A

Township 1 South Range 43 East County Rosebud

Parcel Number	Name of Owner	Address
1A, 2A, 3A, 4A, 5A,	J. P. McCuiston	Forsyth, Montana
6B, 6C, 7A, 8A, 9A,	" "	
10A, 11A, 12A, 17A,	" "	
18A, 19A, 20A, 29A	" "	
2C, 4B	Taylor Grazing	
16A	State of Montana	
	McRae Ranch Co.	Forsyth, Montana
27A, 33A, 34B,	Greenleaf Land & Livestock Co.	c/o Donald McRae, Forsyth
35A, 23A, 25A, 26A	" "	
28B	Taylor Grazing	
	Arthur F. Holly	Forsyth, Montana
4C, 6A, 8B	Hugo & Hedwig Fitz	c/o A. F. Holly
2B	Lloyd Bauslough	Forsyth, Montana
14A	C. E. Bauslough	Forsyth, Montana
32A, 34A	Gifford S. Wood	Forsyth, Montana
32B	Taylor Grazing	
15A, 21A, 22A, 28A	Martha V. Wood	Forsyth, Montana
13A	Jacob Mann & John Dodd	Forsyth, Montana
24A	Reindert DeJaugh	c/o Dodd, Forsyth, Montana
30A, 31B	Ernest E. Sprague	Forsyth, Montana

c/o Dodd, Forsyth, Montana

Forsyth, Montana

<u>Parcel Number</u>	<u>Name of Owner</u>	<u>Address</u>
31A	Clara A. Sprague	Forsyth, Montana
36A	State of Montana	Helena, Montana
14B, 34C	Taylor Grazing	

No. ~~65~~
54

Township 1 South

Range 43 East

Rosebud County, Montana

<u>Index No.</u>	<u>Name of Appropriator</u>	<u>Stream</u>	<u>Date App.</u>	<u>Date Filed</u>	<u>Inches</u>
293	Martha V. Wood	Greenleaf Creek	4-3-12	4-5-12	200
294	Thomas Wood	Greenleaf Creek	4-1-07	11-26-07	1200
295	Tom Wood	Greenleaf Creek	4-1-06	11-26-07	600
541	Elizabeth A. Bean	Rosebud River	11-3-98	11-4-98	40

Water Rights - Township 1 South, Range 43 East

Rosebud County, Montana

Notice of Appropriation

1. County..... Book..... Page..... Record.....
2. Name of Appropriator..... Address.....
3. Date Appropriated..... Date Filed.....
Amount Appropriated, Miners Inches....., Cubic Feet per second.....
4. Name of Stream..... Tributary..... Basin.....
5. Point of Diversion.....
.....
.....
Sec..... Twp..... Rge..... Bank of Stream.....
.....
.....
6. Purpose
7. Description of System.....
.....
.....
8. Land Description of Intended Place of Use.....
.....
.....
9. Remarks (Pertaining to Use, etc.).....
.....
.....

Decree

10. Case No.....2809..... Date..7-20-1914..... Amt. Decreed: M. I. 941.20..... C. F. S. 23.53
11. To Whom Decreed ..Fred Barringer, et al..... Address.....
12. Name of Ditch.....Tongue River..... Maximum Capacity (C. F. S.).....
13. Date of Priority ..June 1, 1895..... Purpose...Irrigation, domestic use and watering stock
14. Land Description of Place of Use as Decreed.....
S $\frac{1}{2}$ SW $\frac{1}{4}$ Sec. 27-1S-44E, SE $\frac{1}{4}$ SE $\frac{1}{4}$ Sec. 28, E $\frac{1}{2}$ Sec. 33, W $\frac{1}{2}$ Sec. 34-1S-44E, Denver
Joint Stock Land Bank, Denver and
W $\frac{1}{2}$ section 3, E $\frac{1}{2}$ NE $\frac{1}{4}$ section 4 T. 25-R. 44E
15. Remarks (Present Use Status, etc.).....
.....
.....

SUPPLEMENTARY DECREE

It is further ordered, adjudged and decreed that the plaintiff, the Miles City Canal and Irrigating Co., and the defendants in the order herein set forth have a right to the use of the waters of Tongue River for the purposes of irrigation, domestic use and for the watering of stock. That the said defendants herein named, and each of them, are hereby enjoined and restrained forever from diverting or interfering with the waters of said Tongue River except that each of said defendants may in the order named, make reasonable use thereof in the amount mentioned and for the purposes herein set forth and until each defendant has used the water in the manner and amount mentioned, each and every other defendant is restrained from using or diverting the same.

It is further ordered, adjudged and decreed that for the proper and equitable distribution of said waters it is necessary that at the head of each and all of the canals and ditches, tapping or diverting water from said Tongue River, suitable measuring boxes be placed and that where one or more parties use the same ditch like measuring be installed at the head of each lateral and that where necessary said waters be led into parallel laterals; that said measuring boxes be installed by each and all of the parties to this action at their own costs and within a reasonable time from and after the signing of this decree.

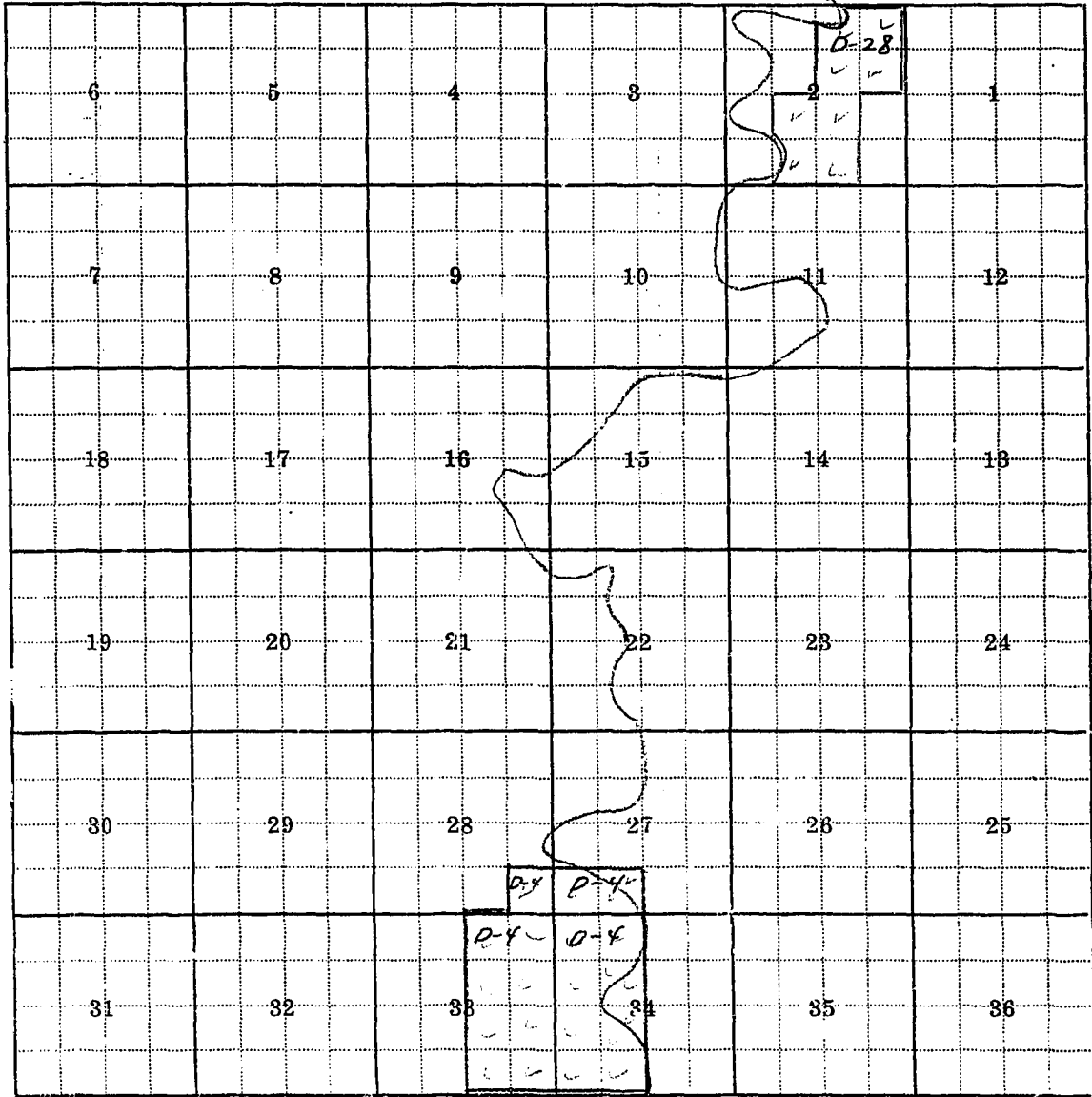
Consult any interested parties and get their consent before making any change in the original plan. If it is found necessary to change the original plan, the same shall be approved by the State Engineer.

FORM D-1 - GAZETTE 1964-26-1-47

STATE OF MONTANA
STATE ENGINEER'S OFFICE
WATER RESOURCES SURVEY

Township 1. South Range 44. East County Rosebud

Tongue R.

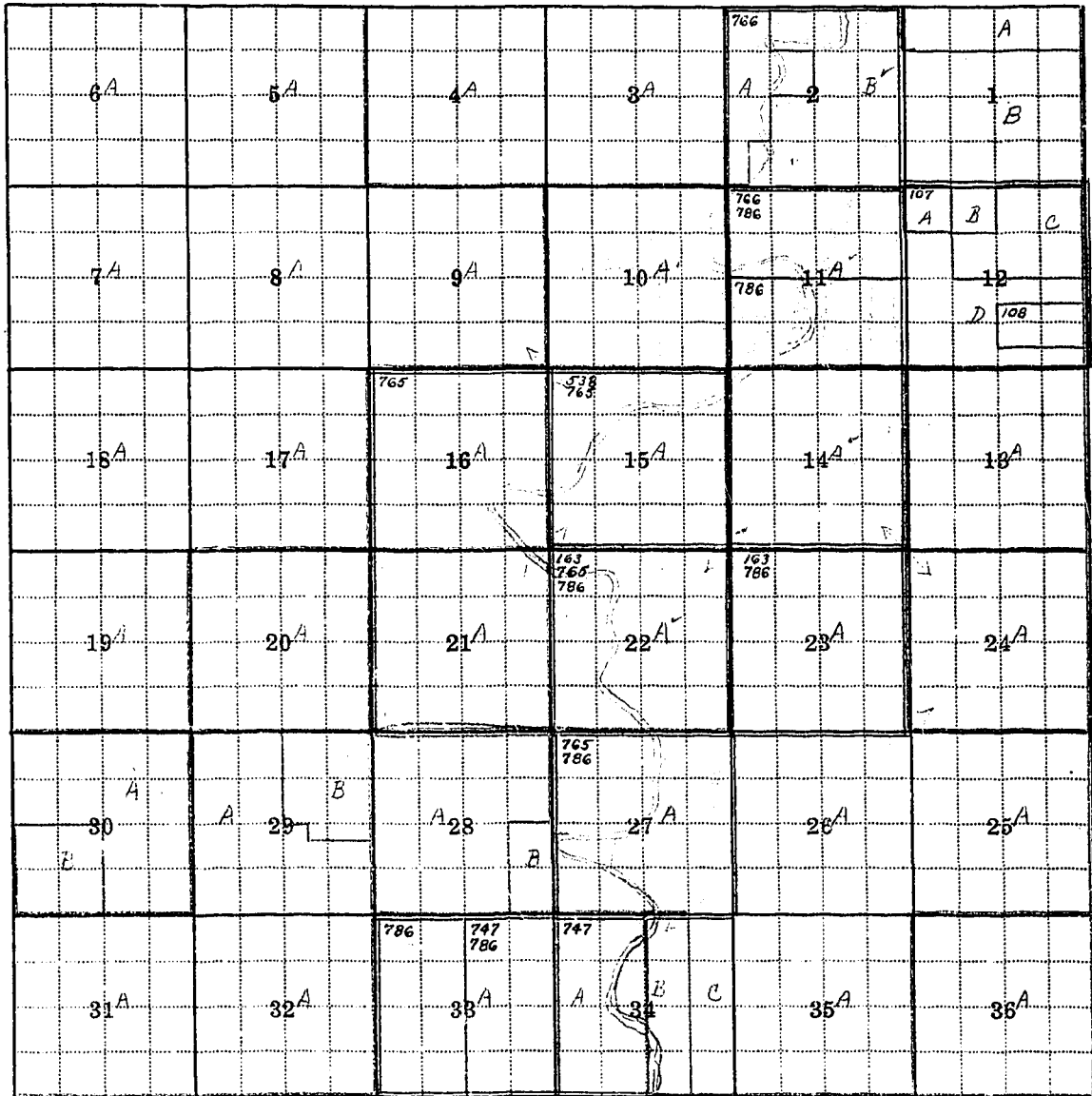


Tongue R. Decrees

Township 1. S. Range 44. E.

STATE OF MONTANA
STATE ENGINEER'S OFFICE
WATER RESOURCES SURVEY

64 Township 1 S Range 44 E County Rosebud



Township 1 S Range 44 E

Township 1 South Range 44 East County Rosebud

Parcel Number	Name of Owner	Address
	McRae Ranch Co.	Forsyth, Montana
30B	Taylor Grazing	
31A, 32A	Greenleaf Land & Livestock Co.	c/o MacRae, Forsyth, Montana
5A, 6A, 7A, 8A, 9A	J. P. McCuistion	Forsyth, Montana
15A, 17A, 18A, 19A	" "	
21A, 23A, 25A, 26A	" "	
27A, 28B, 29B, 34C, 35A	" "	
16A	State of Montana	
20A	Sam Shaver	Ashland, Montana
29A	Greenleaf Land & Livestock Co.	Forsyth, Montana
2A, 3A, 4A	Harley Hart	Garland, Montana
1A	John A. Dennis	Brandenburg, Montana
1B, 2B, 10A,	Hotchkiss & Viall	Brandenburg, Montana
11A, 12B, 12D, 13A	" "	
12A, 12C	Taylor Grazing	
	J. M. Robinson	Musselshell, Montana
14A, 22A, 24A, 34B	H. D. & Virginia McCuistion	Forsyth, Montana
28A	Elizabeth Dodd	Forsyth, Montana
30A	Hazel Richardson	c/o A. L. McCurry, Ashland, Mont.
35A, 34A	Alfred Anderson	Ashland, Montana
36A	State of Montana	Montana

No. 64

Township 1 South

Range 44 East

Rosebud County, Montana

<u>Index No.</u>	<u>Name of Appropriator</u>	<u>Stream</u>	<u>Date App.</u>	<u>Date Filed</u>	<u>Inches</u>
107	Ruth Marvel	Box Elder Creek	11-10-13	11-12-14	300
108	Ruth Marvel	Box Elder Creek	4-15-13	11-23-16	200
163	Maudie S. Foster	Clear Creek	3-1-12	5-20-12	1200
538	W. H. Horton	Roe & Cooper Cr.	2-1-09	2-18-09	1200
747	<i>Alfred Anderson Ranch</i> John Barringer	Tongue River	3-30-92	3-30-82(?)	1500
765	Tom Horton	Tongue River	12-11-07	12-19-07	1200
766	S. A. Hotchkiss	Tongue River	12-2-02	12-10-02	1000
788	<i>TIN R44E (P)</i> A. H. Terrett & William Wolff	Tongue River	2-9-92	2-9-92	2304

Water Rights - Township 1 South, Range 44 East

Rosebud County, Montana

STATE OF MONTANA

State Engineer's Office

WATER RESOURCES SURVEY

Township 25 Range 44E County Powder

			777			
6	5	4	3	2	1	
7	8	9	10	11	12	
18	17	16	15	14	13	
19	20	21	22	23	24	
30	29	28	27	26	25	
31	32	33	34 400 46.	35	36	

Township..... Range.....

Township 25 Range 44E County Benewah

Parcel Number	Name of Owner	Stream	Address		MI
			App	Filed	
√ 460	O'Connell, Samuel	Otter Creek	10-18-87	10-30-97	500
√ 461	O'Connell, Samuel	Otter Creek	1-17-99	1-2-99	500
√ 747	Barrington, Sam	Tongue River	3-30-92	3-30-92	1500
1510	Chapman, Victoria	Tongue River	3-16-09	3-24-09	6000
√ 998	Petris, Walter A	Tongue River	12-9-14	1-4-15	500

Sec. 9-10-15-16-21
22-23-24-25-26-27-28-29-30

Office

Benewah

State Engineer's Office

WATER RESOURCES SURVEY

Township 25 Range 41E County Rosebud

184			48			
6	5	4	3	2	1	
			47			
7	8	9	10	11	12	
18	17	16	15	14	13	
19	20	21	22	23	24	
30	29	28	27	26	25	
31	32	33	34	35	36	

Township 5 Range 18

Township 2 S Range 41 E County Rosebud

Parcel Number	Name of Owner	Address	Filed	MT
↓ 147	Bailey, Henry N.	Council Center	3-4-12	3-8-12 50
↓ 148	Bailey, Henry N.	Council Center	3-4-12	3-8-12 50
184	Bailey, Mrs. H. N.	Cottonwood Creek	11-7-10	11-23-10 500
↓ 41	Mahoney, John G.	Mahoney Creek	12-14-98	12-16-98 20
in sec 8 579	Mahoney, John G.	Rosebud River	12-13-98	12-16-98 400

STATE OF MONTANA
State Engineer's Office
WATER RESOURCES SURVEY

Township 1 N Range 4 E County Rosebud

6	5	4	3	2	1
					44
7	8	9	10	11	12
			47		43
18	17	16	15	14	13
56	55				
19	20	21	22	23	24
					54
30	29	28	27	26	25
31	32	33	34	35	36

.....
.....
.....

Township.....Range.....

TOWNSHIP 1 NORTH, RANGES 40, 41 & 42 EAST

Township 11N Range 4E County St. Louis

Parcel Number	Name of Owner	Address
1
2
3
4
5
6
7
8
9
10
11
12
13
14
15
16
17
18
19
20
21
22
23
24
25
26
27
28
29
30
31
32
33
34
35
36
37
38
39
40
41
42
43
44
45
46
47
48
49
50



...IA
er's Office
RESOURCES SURVEY

Range 11E County St. Louis

5	4	3	2	1
1	2	3	4	5

STATE OF MONTANA
State Engineer's Office
WATER RESOURCES SURVEY

Township _____ Range 11N County Cascade

			369			
6	5	4	3	2	1	
7	8	9	10	11	12	
18	17	16	15	14	13	
			532			
19	20	21	22	23	24	
30	29	28	27	26	25	
	32	31				
31	32	33	34	35	36	

Township _____ Range _____

T. 11N., R. 42E.

Township 14 Range 4 County Beaverhead

Parcel Number	Name of Owner	Address
341	James P. [unclear]	10-22-12 500
342	[unclear]	10-21-13 500
343	[unclear]	11-24-14 500
344	[unclear]	1-15-07 500
345	[unclear]	3-13-31 500



MONTANA

Recorder's Office

County Beaverhead

STATE OF MONTANA

State Engineer's Office

WATER RESOURCES SURVEY

Township 1N Range 42E County Beulah

6	5	4	3	2	1
7	8	9	10	11	12
18	17	16	15	14	13
19	20	21	22	23	24
30	29	28	27	26	25
31	32	33	34	35	36

Township _____ Range _____

T.1N., R. 42E.

Township 15 Range 4 County 15

Parcel Number	Name of Owner	Address
32		4-1-11 4-1-14 160
176		3-15-11 3-15-14 160
400	Richard W. ...	4-1-11 4-15-10 160
420	...	1-1-14 1-17-14 160
450	...	1-1-14 1-1-17 150
504	...	1-1-14 1-17-18 160
517	...	1-1-14 1-1-17 160



(Township 1 North, Range 40 East)

Cooley, W. L.

Farley, A. L.

Montana, State of

(Township 1 North, Range 41 East)

Northwestern Improvement Company

(Township 1 North, Range 42 East)

Francis, M. H.

Holly, Vera

McCuiston, J.P.

Parkins, Geo. W.

Wood, Geo.

STATE OF MONTANA

STATE ENGINEER'S OFFICE

WATER RESOURCES SURVEY

Township 11 Range 40E County Rosebud

6	5	4	3	2	1
7	8	9	10	11	12
13	14	15	16	17	18
19	20	21	22	23	24
25	26	27	28	29	30
31	32	33	34	35	36

Handwritten annotations in the table:

- Section 12: 24, 23
- Section 10: 19
- Section 15: 13, 14, 15, 16, 17, 18
- Section 13: 13, 14, 15, 16, 17, 18

.....
.....
.....

Township 11 Range 40E

Township 1 North

Range 40 East

Rosebud County

<u>Index No.</u>	<u>Name of Appropriator</u>	<u>Stream</u>	<u>Date App.</u>	<u>Date Filed</u>	<u>M.I.</u>
19	Marion R. Drown	Arnell's Creek	3-21-04	3-29-04	500
45	Abraham L. Taylor	Arnell's Creek	9-23-15	10-9-15	200
44	Mary Taylor	Arnell's Creek	9-23-15	10-9-15	200
55	Annie Barth	Barth Creek	1-4-22	1-4-22	1000
56	Annie Barth	Barth Creek	5-6-16	5-6-16	500

Township 1 North

Range 40 East

Rosebud County

T.1N., R. 42E.

STATE OF MONTANA

STATE ENGINEER'S OFFICE

WATER RESOURCES SURVEY

Township 1 N. Range 41 E. County

6	5	4	3	2	1
7	8	9	10	11	12
18	17	16	15	14	13
19	20	21	22	23	24
30	29	28	27	26	25
31	<i>H. W. Improvement Co.</i> A 32	33	34	35	36

.....
.....
.....
.....

Township..... Range.....

T. 1N., R. 42E.

(Forms filed in Township 1 North, Range 42 East)

Francis, M. H.

Holly, Vera

McCuiston, J. P.

Parkins, Geo. W.

Wood, Geo.

T.1N., R. 42E.

Parcel
Number

Name of Owner

Address

34A	Arthur F. Holly Vera Holly	Forsyth, Montana Forsyth, Montana
7A	N. P. Railroad	St. Paul, Minn.
8A, 18A	N. W. I.	Colstrip, Montana
13B	Dean & Conrad	c/o Walter Dean Forsyth, Montana
20A	Raymond Sufficool	626 Rumalo St., Los Angeles 51, Cal.
22A, 24C, 25A	Wallace Carpenter	Forsyth, Montana
36A	State of Montana	Helena, Montana
30A	Taylor Grazing (U.S.)	

STATE ENGINEER'S OFFICE

WATER RESOURCES SURVEY

58 Township 1 N Range 42 E County Rosebud

		310	32			
6	5		32	3	2	1A
7			32			
			200			
7	8	9	10	11	12	
18	17	16	15	14	13	
19	20	21	22	23	24	
30	29	28	27	26	25	
31	32	33	34	35	36	

Township 1 N Range 42 E

Township 1 North Range 42 East County Rosebud

Parcel Number	Name of Owner	Address
6A	Sivert Sand	Forsyth, Montana
6B	H. W. I.	Colstrip, Montana
1A, 2A, 10A,	Hilbrick Land & Livestock Co.	Forsyth, Montana
12B, 15A	" "	
3A, 9A, 11A	N. T. Railroad	St. Paul, Minn.
12A	Marion Rash	Forsyth, Montana
19B, 20A, 21B,	McRae Ranch Co.	Forsyth, Montana
31A, 33A	" "	
16A	State of Montana	Helena, Montana
17A, 19A, 21A	H. W. I.	Colstrip, Montana
13A, 14A	Donald Rash	Forsyth, Montana
14B, 34A	Taylor Grazing	
4A, 5A, 33A, 24B	George W. Harkins	Forsyth, Montana
4B	Taylor Grazing	
34D, 35B, 37A,	J. J. McQuiston	Forsyth, Montana
38A, 39A, 38B	" "	
39A, 34B, 35A	" "	
26A	L. H. Francis	Forsyth, Montana
32C	George Wood	Forsyth, Montana

No. 58

Township 1 North

Range 41 East

Rosebud County, Montana

<u>Index No.</u>	<u>Name of Appropriator</u>	<u>Stream</u>	<u>Date App.</u>	<u>Date Filed</u>	<u>Inches</u>
32	Martin Paulson	Arnell's Creek	5-4-14	5-7-14	160
47	Clara V. Francis	Arsen Gulch	5-25-17	5-25-17	400
200	Geo. L. Perkins	North Cow Creek	4-20-10	4-25-10	300
325	Eli S. King	Hay Coulee	8-31-14	9-18-14	200
559	Albert P. Garrison	Rosebud River	11-1-98	11-4-98	450
584	Geo. Mendenhall	Rosebud River	6-29-98	6-29-98	200
598	A. H. Rue	Rosebud River	10-1-94	6-2-98	400

Water Rights - Township 1 North, Range 41 East

Rosebud County, Montana

STATE OF MONTANA

State Engineer's Office

WATER RESOURCES SURVEY

Township 1 S. Range 3 E. County Blaine

6	5	4	3	2	1
7	8	9	10	11	12
13	14	15	16	17	18
19	20	21	22	23	24
25	26	27	28	29	30
31	32	33	34	35	36

Township _____ Range _____

10, 11, 422

STATE OF MONTANA
State Engineer's Office
WATER RESOURCES SURVEY

Township 10 Range 41E County Beaumont

6	5	4	3	2	1
7	8	9	10	11	12
18	17	16	15	14	13
19	20	21	22	23	24
30	29	28	27	26	25
31	32	33	34	35	36

Handwritten annotations on the grid:

- Section 14: A small rectangular area with handwritten text "200 230".
- Section 22: A larger rectangular area with handwritten text "200 230" and "715".
- Section 24: A small rectangular area with handwritten text "715".
- Section 27: A small rectangular area with handwritten text "221".

Township _____ Range _____

Township _____ Range _____ County _____

Parcel Number	Name of Owner	Address
500
504
505
506
507
508
509
510
511
512
513
514
515
516
517
518
519
520
521
522
523
524
525
526
527
528
529
530
531
532
533
534
535
536
537
538
539
540
541
542
543
544
545
546
547
548
549
550
551
552
553
554
555
556
557
558
559
560
561
562
563
564
565
566
567
568
569
570
571
572
573
574
575
576
577
578
579
580
581
582
583
584
585
586
587
588
589
590
591
592
593
594
595
596
597
598
599
600



Office
SURVEY

STATE OF MONTANA
State Engineer's Office
WATER RESOURCES SURVEY

Township 12 Range 4 E County Park

16	6	5	4	3	2	1
7	8	9	10	11	12	13
18	17	16	15	14	13	12
19	20	21	22	23	24	25
30	29	28	27	26	25	24
31	32	33	34	35	36	37

Township _____ Range _____

Township

13

Range

42 E

County

Ill. 101

Parcel Number	Name of Owner	Address	
✓ 546	6-13-14 200
547	6-23-13 200
✓ 548	6-13-11 600
549	6-15-00 500
✓ 550	6-15-00 500
551	6-1-11 10-17-05 200
10-23-03 552	7-23-14 500

(Township 1 South, Range 41 East)

Bailey, James N.

Bailey, Henry N.

Broadus, William Jr.

Davidson, Iver

Davidson, Maurice

Huntington, Fred D.

McFadden, Fred

McKay, John & Minnie

Newell, Wayne

(Township 1 South, Range 42 East)

Bailey, James A.

Greenleaf L. & L. Co.

Lynch, Hugh Est.

McCuiston, J. P.

Snider, Alta Marie

Wood, Geo. W.

COUNTY _____

Sheet _____

Twp. 15 Rge. 41 E

Letters

File No.	Name	1st	2nd	3rd	Ret.	Name
	Davidson, Maurice	4/15				
	Bailey, James N.	4/15				
	Bailey, Henry N.	4/15				
	Newell, Wayne	4/15				

177A 101

Last

Notice of Appropriation

1. County... Rosebud..... Book..... 3..... Page..... 88..... Record..... Water Rights
2. Name of Appropriator... Fred McFadden..... Address..... Lone Bear, Montana
3. Date Appropriated... 1-3-1938..... Date Filed... 1-3-1938
Amount Appropriated, Miners Inches....., Cubic Feet per second... 2½
4. Name of Stream... Richard Coulee..... Tributary... Rosebud River Basin.....
5. Point of Diversion... at a point approximately 275 feet east of a point on the northerly
..... boundary line of.....
Sec... 14..... Twp... 15..... Rge... 41E..... Bank of Stream.....
6. Purpose... Irrigation, stock watering, domestic and other uses.
7. Description of System... A dam 275 ft. long, 8 ft. wide at the bottom, 3 ft. wide at the top
and 3 ft. high, and a ditch 3 ft. wide at the top, 2 ft. wide at the bottom and 1½ ft.
deep.
8. Land Description of Intended Place of Use... SW¼ Sec. 14, T. 15., R. 41E.
1940 Book shows: W½ Sec. 14, T. 15., R. 41E. 320 acres, Fred McFadden,
Lone Bear, Montana
9. Remarks (Pertaining to Use, etc.)... Appropriation was made January 7, 1938.

Decree

10. Case No..... Date..... Amt. Decreed: M. I..... C. F. S.....
11. To Whom Decreed..... Address.....
12. Name of Ditch..... Maximum Capacity (C. F. S.).....
13. Date of Priority..... Purpose.....
14. Land Description of Place of Use as Decreed.....
15. Remarks (Present Use Status, etc.).....

10, 11, 422

Notice of Appropriation

1. County...Rosebud..... Book.....3..... Page.....90..... Record..... Water Rights
2. Name of Appropriator..... Fred McFadden..... Address..... Rosebud County
3. Date Appropriated..... 1-8-1938..... Date Filed..... 1-8-1938
Amount Appropriated, Miners Inches....., Cubic Feet per second..... 2 $\frac{1}{2}$
4. Name of Stream..... Richard Coulee..... Tributary..... Rosebud River..... Basin.....
5. Point of Diversion..... about 300 feet west on the easterly boundary line of the SW $\frac{1}{4}$ SW $\frac{1}{4}$
.....
Sec..... 14..... Twp..... 1S..... Rge..... 41E..... Bank of Stream.....
6. Purpose..... Irrigation, watering livestock, domestic and other uses.
7. Description of System..... A dam which is in size, 216 ft. long, 10 ft. wide at the bottom,
4 ft. high and 3 ft. wide at the top, which forms a reservoir. Said ditches lead
from reservoir to land of intended use and which are in size 5 ft. wide at the
bottom, 2 ft. wide on the top and 2 ft. deep.
8. Land Description of Intended Place of Use.....
.....
S $\frac{1}{4}$ SW $\frac{1}{4}$ Sec. 14., T. 1S., R. 41E.
1940 Book shows: W $\frac{1}{2}$ Sec. 14., T. 1S., R. 41E., 320 acres, Fred McFadden,
Lame Deer, Montana
9. Remarks (Pertaining to Use, etc.)..... Appropriation was made January 7, 1938.

Decree

10. Case No..... Date..... Amt. Decreed: M. I..... C. F. S.....
11. To Whom Decreed..... Address.....
12. Name of Ditch..... Maximum Capacity (C. F. S.).....
13. Date of Priority..... Purpose.....
14. Land Description of Place of Use as Decreed.....
.....
.....
15. Remarks (Present Use Status, etc.).....
.....
.....

13, R. 41E

<u>Parcel Number</u>	<u>Name of Owner</u>	<u>Address</u>
21R, 26B	H. H. Huffman Iver Davidson	Lame Deer, Montana Forsyth, Montana
28A	Dock Groom	Forsyth, Montana
10A, 11A, 12A, 13B 14C, 24B	Carl W. Schmaus " "	Forsyth, Montana
13A 12B	Henry H. Bailey James N. Bailey	Forsyth, Montana Forsyth, Montana
27A, 28C, 34A, 35A	John & Minnie McKay	Forsyth, Montana
36A	State of Montana	Helena, Montana
10B, 30B	Taylor Grazing	

No. 61

Township 1 South

Range 41 East

Rosebud County, Montana

<u>Index No.</u>	<u>Name of Appropriator</u>	<u>Stream</u>	<u>Date App.</u>	<u>Date Filed</u>	<u>Inches</u>
583	Fred D. Huntington	Richard Coulee	8-26-36	8-27-36	200
584	Morris Huntington	Richard Coulee	4-10-13	4-28-15	1000
585	Fred McFadden	Richard Coulee	1-7-38	1-8-38	100
586	Fred McFadden	Richard Coulee	1-7-38	1-8-38	100
581	John McKay	Rosebud River	4-28-98	5-13-98	800
905	Fred D. Huntington	Creek (No name)	3-20-39	3-21-39	100 cu
914	Sherman Chezum	Coulee (No name)	7-12-12	8-3-12	100
915	Sherman Chezum	Coulee (No name)	7-24-12	9-3-12	100
1506 (Custer)	Ebenezer Huntington Chas. Richards	Rosebud River	8-11-86	8-16-86	500

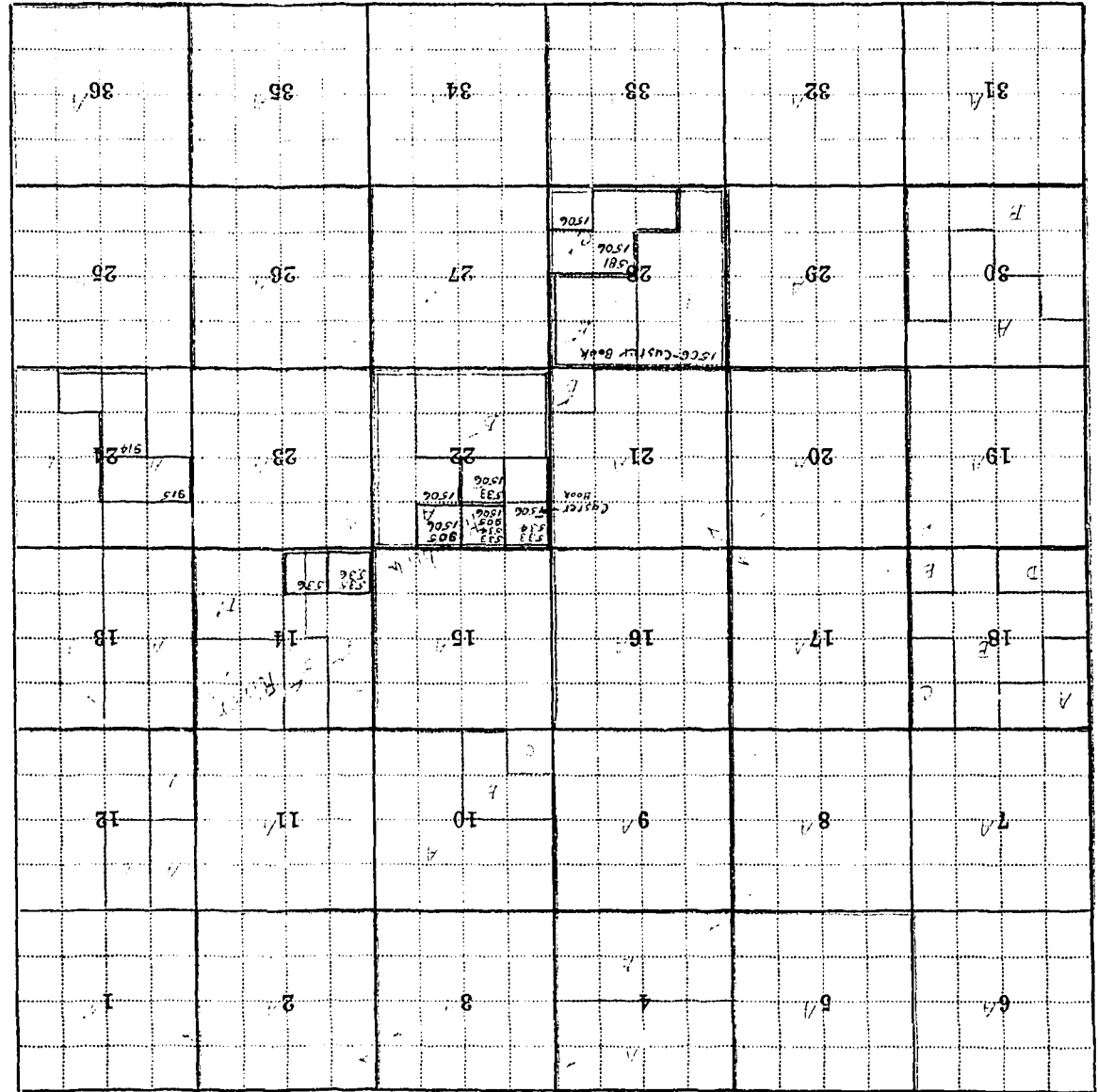
Water Rights - Township 1 South, Range 41 East

Rosebud County, Montana

7. 15, R. 42E

STATE OF MONTANA
STATE ENGINEER'S OFFICE
WATER RESOURCES SURVEY

61 Township 1 S Range 41 E County Rosebud



T. 15, R. 42E

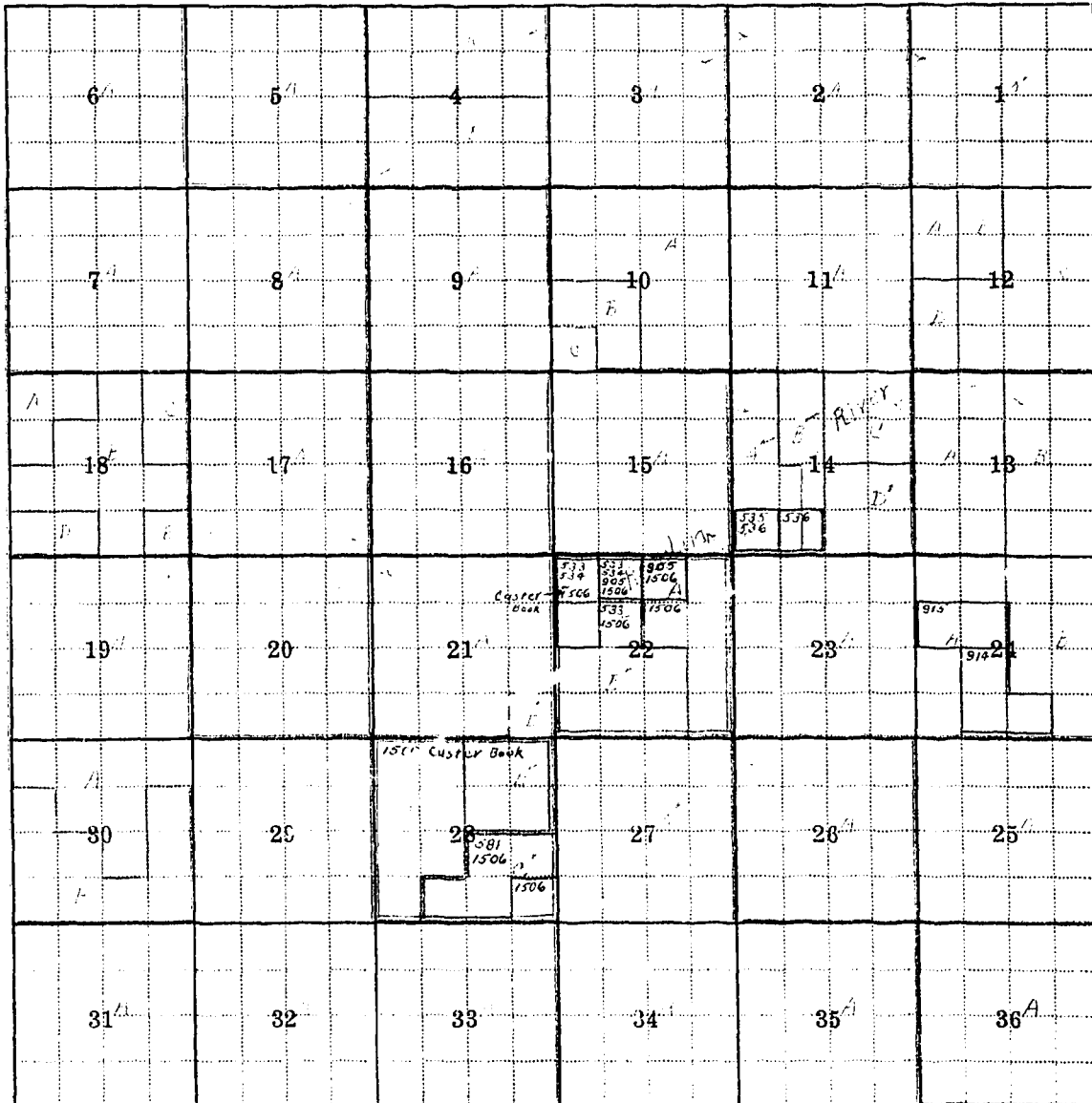
T 15 N 42 E

61

FORM D-1 - GAZETTE 1964 2H-1-47


STATE OF MONTANA
STATE ENGINEER'S OFFICE
WATER RESOURCES SURVEY

61 Township 1 S Range 41 E County Rosebud





Parcel Number	Name of Owner	Address
1A, 3A, 12C	James W. Bailey	Forsyth, Montana
12D	Carl A. Schmaus	Forsyth, Montana
2A, 4A	Thos. Belyes	Forsyth, Montana
	N. P. Railway Co.	St. Paul, Minn.
26A, 4B, 6A, 7A,	Iver Davidson	Forsyth, Montana
8A, 14A, 22B	" "	
	N. P. Railway Co.	St. Paul, Minn.
14B	Fred McFadden	Forsyth, Montana
9A, 10C, 15A, 23A,	Wm. Broadus, Jr.	Forsyth, Montana
24A	" "	
	Joe Egan	Forsyth, Montana
14D	Wayne Howell	c/o James Bailey
33A, 29A, 30A,	Maurice Davidson	Forsyth, Montana
31A, 32A, 17A,	" "	
19A, 21A	" "	
16A	State of Montana	Helena, Montana
18E	Jean McRae	c/o Davidson
18A, 18C, 18D, 18E	Taylor Grazing	
20A, 22A	Fred D. Huntington	Forsyth, Montana
	Robert H. Starr	Forsyth, Montana
23A	Hugh Lynch Est. c/o Agnes Lynch	Forsyth, Montana



Township 1 South, Ranges 41 & 42 East

1 500 8-45 1-4430

COUNTY _____

Twp. 15 Rge. 42 E

Letters

No. Name 1st 2nd 3rd Ret. Name

Snider, Alta Marie 4/15

Address

Forysth, Fontana

Forysth, Fontana

Forysth, Fontana

St. Paul, Minn.

Parcel Number

1, 3, 12C

12D

9A, 4A

<u>Parcel Number</u>	<u>Name of Owner</u>	<u>Address</u>
5A, 15A, 22A, 23A 25A, 27A, 35A	Greenleaf Land & Livestock Co. "	Forsyth, Montana
31A, 32A, 33A	John & Minnie McKay	Forsyth, Montana
28B	Anna Sullivan	711 S. Cedar St., Spokane 9, Wash.
4A, 28A	Taylor Grazing	

No. 62

Township 1 South Range 42 East Rosebud County, Montana


<u>Index No.</u>	<u>Name of Appropriator</u>	<u>Stream</u>	<u>Date App.</u>	<u>Date Filed</u>	<u>Inches</u>
46	John Jacobs	Army Conlee	6-17-14	6-19-14	200
156	Ira W. Snider	Cemetery Creek	8-2-13	8-23-13	200
416	Lew W. Carpenter	Miller Creek	7-1-08	7-12-11	600
556	Lemuel O. Caswell	Rosebud River	9-23-89	-----	500
578	Hugh Lynch	Rosebud River	8-1-01	10-19-05	200
1516 (Custer)	John F. Miller	Rosebud River	9-23-89	-----	500

Water Rights - Township 1 South, Range 42 East

Rosebud County, Montana

STATE OF MONTANA
STATE ENGINEER'S OFFICE
WATER RESOURCES SURVEY

62 Township 1 S Range 42 E County Rosebud



Township 1 S Range 42 E

Township 1 South Range 42 East County Rosebud

Parcel Number	Name of Owner	Address
1A, 11A, 12A,	J. P. McCuiston	Forsyth, Montana
13A, 14A	" "	
14B	Taylor Grazing	
10A	McRae Ranch Company	c/o Donald McRae, Forsyth
10B	Taylor Grazing	
3A, 4B, 9B	Greenleaf Land & Livestock Co.	Forsyth, Montana
2A, 3B, 24A,	George G. Wood	Forsyth, Montana
26A, 28C, 34A	" "	
36A	State of Montana	Helena, Montana
6A, 7A	James M. Bailey	Forsyth, Montana
18A	Carl A. Schnaus	Forsyth, Montana
21A	Robert H. Starr	Forsyth, Montana
22A	Greenleaf L. & L. Co.	Forsyth, Montana
20B, 20C, 30A	Taylor Grazing	
20A, 29A, 8A,	Hugh Lynch Est.	c/o Agnes Lynch, Forsyth
17A, 18B, 19A	" "	
	Carl J. Whittaker	Forsyth, Montana
8B, 9A	Alta Marie Snider	Forsyth, Montana
16A	State of Montana	Helena, Montana

STATE OF MONTANA
State Engineer's Office
WATER RESOURCES SURVEY

Township 15 Range 43 E County Beaumont

6	5	4	3	2	1
7	²⁴¹ 8	9	10	11	12
18	17	16	15	14	13
19	20	21	²⁷¹ 22	23	24
30	29	28	27	26	25
31	32	33	34	35	36

Township 1 South, Ranges 43 & 44 East

Township _____ Range _____

Township 19 Range 10 County Dodge

Parcel Number	Name of Owner	Address	File	FE
213	Woodman	Grandview Ave	4-8-34	4-5-34 500
214	Woodman	Grandview Ave	4-8-34	4-5-34 600
215	Woodman	Grandview Ave	4-8-34	4-5-34 600
541	Raymond	W 1st St	4-8-34	4-4-34 40

Office

County Dodge

STATE OF MONTANA
State Engineer's Office
WATER RESOURCES SURVEY

Township 15 Range 44 County Beaverhead

					766		
6	5	4	3	2	1		
					766		
7	8	9	10	11	12		
					765		
18	17	16	15	14	13		
		765	765 765	765			
19	20	21	22	23	24		
					763 764		
30	29	28	27	26	25		
31	32	33	34	35	36		

Township _____ Range _____

Township

100

Range

444

County

13

Parcel Number	Name of Owner	Address	
100	John Smith	123 Main St	1000
101	John Smith	123 Main St	1000
102	John Smith	123 Main St	1000
103	John Smith	123 Main St	1000
104	John Smith	123 Main St	1000
105	John Smith	123 Main St	1000
106	John Smith	123 Main St	1000
107	John Smith	123 Main St	1000
108	John Smith	123 Main St	1000
109	John Smith	123 Main St	1000
110	John Smith	123 Main St	1000

(Township 1 South, Range 43 East)

Wood, Martha V.

(Township 1 South, Range 44 East)

Anderson, Alfred

Hotchkiss & Viall

McCuiston, H. D. & Virginia

McCuiston, J. P.

Township 1 South, Ranges 43 & 44 East

1 500 8-45 1

COUNTY _____

Twp. 15 Rge. 43E

Letters

No. Name 1st 2nd 3rd Ret. Name

Hood, Martha V. 4/15

STATE OF MONTANA

STATE ENGINEER'S OFFICE

WATER RESOURCES SURVEY

63 Township 1 S Range 43 E County Rosebud

6	5	4	3	2	1
7 ^A	8 ^A	9 ^A	10 ^A	11 ^A	12 ^A
18 ^A	17 ^A	16 ^A	15 ^A	14 ^A	13 ^A
19 ^A	20 ^A	21 ^A	22 ^A	23 ^A	24 ^A
30 ^A	29 ^A	28 ^A	27 ^A	26 ^A	25 ^A
31	32	33	34	35 ^A	36 ^A

Township 1 S Range 43 E

Township 1 South Range 48 East County Rosebud

Parcel Number	Name of Owner	Address
1A, 2A, 3A, 4A, 5A,	J. P. McCuiston	Forsyth, Montana
6B, 6C, 7A, 8A, 9A,	" "	
10A, 11A, 12A, 17A,	" "	
18A, 19A, 20A, 29A	" "	
2C, 4B	Taylor Grazing	
16A	State of Montana	
	McRae Ranch Co.	Forsyth, Montana
27A, 33A, 34B,	Greenleaf Land & Livestock Co.	c/o Donald McRae, Forsyth
35A, 33A, 25A, 26A	" "	
28B	Taylor Grazing	
	Arthur F. Holly	Forsyth, Montana
4C, 6A, 8B	Huro & Hedwig Fitz	c/o A. F. Holly
2B	Lloyd Bauslough	Forsyth, Montana
14A	C. E. Bauslough	Forsyth, Montana
32A, 34A	Gifford S. Wood	Forsyth, Montana
32B	Taylor Grazing	
15A, 11, 32A, 30A	Martha V. Wood	Forsyth, Montana
13A	Jacob Mann & John Dodd	Forsyth, Montana
24A	Reindert DeJaugh	c/o Dodd, Forsyth, Montana
30A, 31B	Ernest E. Syrague	Forsyth, Montana

Parcel
Number
31

Forsyth, Montana

c/o Dodd, Forsyth, Montana

Forsyth, Montana

30A, 31B

<u>Parcel Number</u>	<u>Name of Owner</u>	<u>Address</u>
31A	Clara A. Brennan	Forsyth, Montana
36.1	State of Montana	Helena, Montana
14B, 34C	Taylor Grazing	

No. 65

Township 1 South

Range 43 East

Rosebud County, Montana

<u>Index No.</u>	<u>Name of Appropriator</u>	<u>Stream</u>	<u>Date App.</u>	<u>Date Filed</u>	<u>Inches</u>
293	Martha V. Wood	Greenleaf Creek	4-3-12	4-5-12	200
294	Thomas Wood	Greenleaf Creek	4-1-07	11-26-07	1200
295	Tom Wood	Greenleaf Creek	4-1-06	11-26-07	600
541	Elizabeth A. Bean	Rosebud River	11-3-98	11-4-98	40

Water Rights - Township 1 South, Range 43 East

Rosebud County, Montana

Notice of Appropriation

1. County..... Book..... Page..... Record.....
2. Name of Appropriator..... Address.....
3. Date Appropriated..... Date Filed.....
Amount Appropriated, Miners Inches....., Cubic Feet per second.....
4. Name of Stream..... Tributary..... Basin.....
5. Point of Diversion.....
.....
Sec..... Twp..... Rge..... Bank of Stream.....
.....
.....
6. Purpose
7. Description of System.....
.....
.....
8. Land Description of Intended Place of Use.....
.....
.....
9. Remarks (Pertaining to Use, etc.).....
.....
.....

Decree

10. Case No. 2809 Date 7-20-1914 Amt. Decreed: M. I. 941.20 C. F. S. 23.53
11. To Whom Decreed Fred Barringer, et al Address.....
12. Name of Ditch Tongue River Maximum Capacity (C. F. S.).....
13. Date of Priority June 1, 1895 Purpose Irrigation, domestic use and watering stock
14. Land Description of Place of Use as Decreed.....
SW $\frac{1}{4}$ Sec. 27-1S-44E, SE $\frac{1}{4}$ SE $\frac{1}{4}$ Sec. 28, E $\frac{1}{2}$ Sec. 33, W $\frac{1}{2}$ Sec. 34-1S-44E, Denver
Joint Stock Land Bank, Denver and
W $\frac{1}{2}$ section 3, E $\frac{1}{2}$ NE $\frac{1}{4}$ section 4 T. 25-R. 44E
15. Remarks (Present Use Status, etc.).....
.....
.....

SUPPLEMENTARY DECREE

It is further ordered, adjudged and decreed that the plaintiff, the Miles City Canal and Irrigating Co., and the defendants in the order herein set forth have a right to the use of the waters of Tongue River for the purposes of irrigation, domestic use and for the watering of stock. That the said defendants herein named, and each of them, are hereby enjoined and restrained forever from diverting or interfering with the waters of said Tongue River except that each of said defendants may in the order named, make reasonable use thereof in the amount mentioned and for the purposes herein set forth and until each defendant has used the water in the manner and amount mentioned, each and every other defendant is restrained from using or diverting the same.

It is further ordered, adjudged and decreed that for the proper and equitable distribution of said waters it is necessary that at the head of each and all of the canals and ditches, tapping or diverting water from said Tongue River, suitable measuring boxes be placed and that where one or more parties use the same ditch like measuring be installed at the head of each lateral and that where necessary said waters be led into parallel laterals; that said measuring boxes be installed by each and all of the parties to this action at their own costs and within a reasonable time from and after the signing of this decree.

PO 195

Copyright 1954 by the State of Montana

Printed in Montana

Map of Montana
to be used for
any purpose
not intended
by the
State of Montana
shall be
void and
of no effect

FORM D-1 - GAZETTE 1664-24-1-47

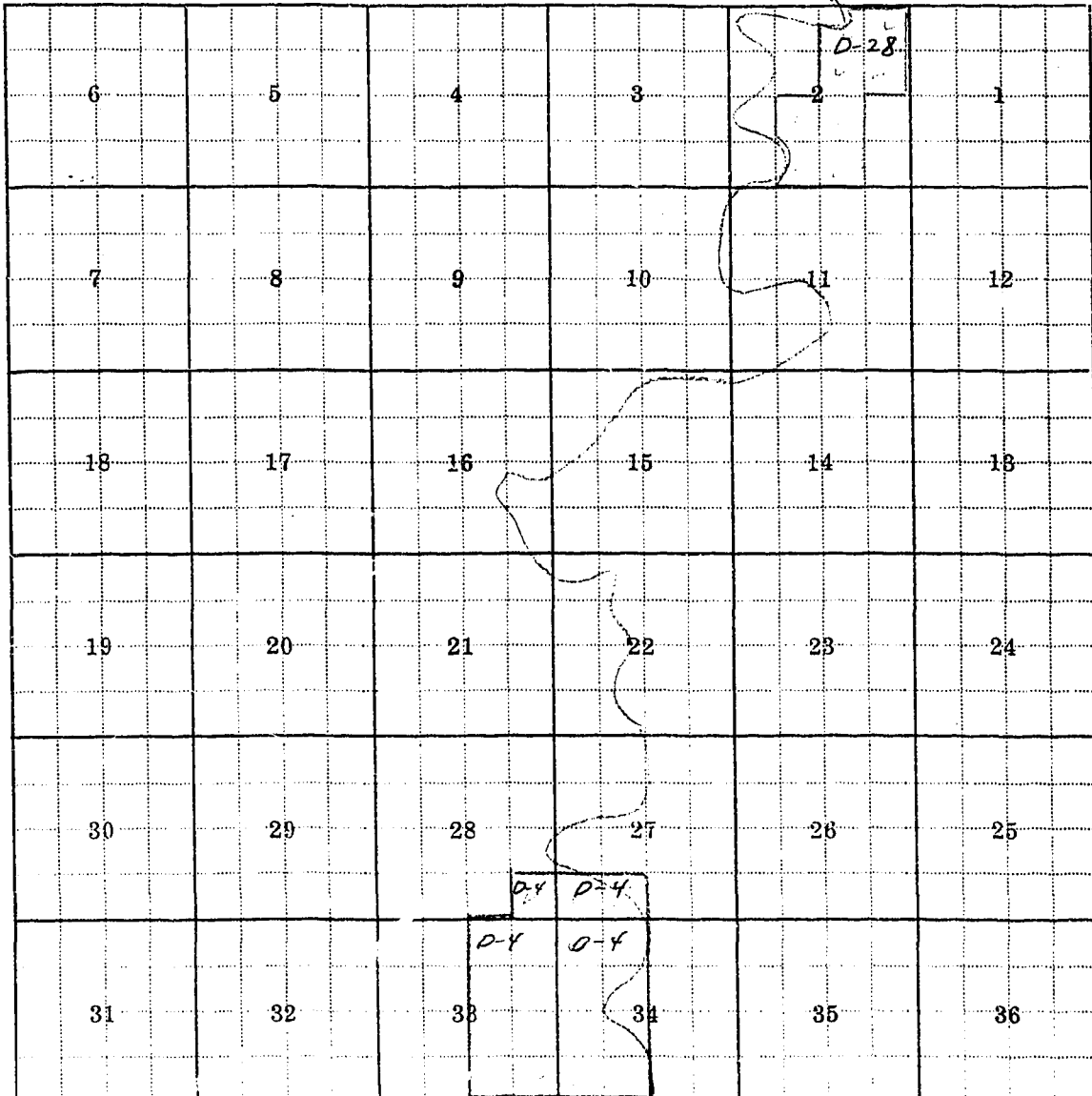
STATE OF MONTANA

STATE ENGINEER'S OFFICE

WATER RESOURCES SURVEY

Township 1 South Range 44 East County Rosebud

Tongue R.



Tongue R. Deere's

Township 1 S. Range 44 E.

Township 1 South, Ranges 43 & 44 East

Township 15 Range 44E County Posebud

Parcel Number	Name of Owner decreed	date of priority	Address	inches Decreed
D-4	Fred, Barringer et al	6-1-95		921,20
D-28	Samuel A. Hotchkiss	12-10-02		157,10

700

STATE OF MONTANA
STATE ENGINEER'S OFFICE
WATER RESOURCES SURVEY

64 Township 1 S Range 44 E County Rosebud

				766		A
6 ^A	5 ^A	4 ^A	3 ^A	A	2 ^A	1 ^B
				766 786		107 A B C
7 ^A	8 ^A	9 ^A	10 ^A	786	11 ^A	12 ^A D 108
		765	765 765			
18 ^A	17 ^A	16 ^A	15 ^A		14 ^A	13 ^A
			763 765 786	763 786		
19 ^A	20 ^A	21 ^A	22 ^A		23 ^A	24 ^A
			765 786			
30 ^A	29 ^A	28 ^A	27 ^A		26 ^A	25 ^A
			786	747 786	747	
31 ^A	32 ^A	33 ^A	34 ^A		35 ^A	36 ^A

Township 1 S Range 44 E

Township 1 South Range 44 East County Rosebud

Parcel Number	Name of Owner	Address
	McRae Ranch Co.	Forsyth, Montana
30E	Taylor Grazing	
31A, 32A	Greenleaf Land & Livestock Co.	c/o McRae, Forsyth, Montana
5A, 6A, 7A, 8A, 9A	J. P. McCuiston	Forsyth, Montana
15A, 17A, 18A, 19A	" "	
21A, 25A, 25A, 26A	" "	
27A, 28B, 29B, 34C, 35A	" "	
16A	State of Montana	
20A	Sam Shaver	Ashland, Montana
29A	Greenleaf Land & Livestock Co.	Forsyth, Montana
2A, 3A, 4A	Harley Hart	Garland, Montana
1A	John A. Dennis	Brandenberg, Montana
1B, 2B, 10A,	Hotchkiss & Viall	Brandenberg, Montana
11A, 12B, 12D, 13A	" "	
12A, 12C	Taylor Grazing	
	J. H. Robinson	Dussan, Montana
14A, 22A, 24A, 34B	H. D. & Virginia McCuiston	Forsyth, Montana
28A	Elizabeth Dodd	Forsyth, Montana
30A	Hazel Richardson	c/o A. L. McCurry, Ashland, Mont.
33A, 34A	Alfred Anderson	Ashland, Montana
36A	State of Montana	Ashland, Montana

No. 64

Township 1 South

Range 44 East

Rosebud County, Montana

<u>Index No.</u>	<u>Name of Appropriator</u>	<u>Stream</u>	<u>Date App.</u>	<u>Date Filed</u>	<u>Inches</u>
107	Ruth Marvel	Box Elder Creek	11-10-15	11-12-14	300
108	Ruth Marvel	Box Elder Creek	4-15-13	11-23-16	200
163	Maude S. Foster	Clear Creek	3-1-12	5-20-12	1200
538	W. H. Horton	Roe & Cooper Cr.	2-1-09	2-18-09	1200
747	<i>Alfred Anderson Ranch</i> John Barringer	Tongue River	3-30-92	3-30-82(?)	1500
765	Tom Horton	Tongue River	12-11-07	12-19-07	1200
766	S. A. Hotchkiss	Tongue River	12-2-02	12-10-02	1000
	<i>TIN R44E (P)</i>				
786	A. H. Terrett & William Wolff	Tongue River	2-9-92	2-9-92	2304

Water Rights - Town 1 South, Range 44 East

Rosebud County, Montana

STATE OF MONTANA
State Engineer's Office
WATER RESOURCES SURVEY

Township 25 Range 11E County Beaumont

				147			
6	5	4		3	2	1	
7	8	9		10	11	12	
				178			
18	17	16		15	14	13	
19	20	21		22	23	24	
30	29	28		27	26	25	
31	32	33		34	35	36	

Township _____ Range _____

STATE OF MONTANA
State Engineer's Office
WATER RESOURCES SURVEY

Township 2 Range 41E County Rock

184						
6	5	4	3	2	1	
7	8	9	10	11	12	
18	17	16	15	14	13	
19	20	21	22	23	24	
30	29	28	27	26	25	
31	32	33	34	35	36	

Township _____ Range _____

Township 25 Range 41 County ...

Parcel Number	Name of Owner	Address
144
145
146
147
148
149
150
151
152
153
154
155
156
157
158
159
160
161
162
163
164
165
166
167
168
169
170
171
172
173
174
175
176
177
178
179
180
181
182
183
184
185
186
187
188
189
190
191
192
193
194
195
196
197
198
199
200