Township [illegible] Range [illegible] County [illegible]

Parcel Number	Name of Owner	Address			
533	[illegible]	[illegible]	[illegible]	[illegible]	[illegible]
534	[illegible]	[illegible]	[illegible]	[illegible]	[illegible]
535	[illegible]	[illegible]	[illegible]	[illegible]	[illegible]
536	[illegible]	[illegible]	[illegible]	[illegible]	[illegible]
541	[illegible]	[illegible]	4-28-18	5-13-18	800
905	[illegible]	Tuscarawas Co.	3-30-34	3-31-34	100
[illegible]	[illegible]	Tuscarawas Co.	7-12-12	8-3-12	[illegible]
915	[illegible]	Tuscarawas Co.	7-24-12	9-3-12	100

FORM D-1
REPORTER 1M 2-49 17379

STATE OF MONTANA

State Engineer's Office

WATER RESOURCES SURVEY

Township 1 S Range 4 E County Powell



Township ..... Range .....

Township 15 Range 42 E County [illegible]

Parcel Number	Name of Owner		Address			MI
46	[illegible]	[illegible]	[illegible]	6-14-14	6-19-14	200
156	[illegible]	[illegible]	[illegible]	1-2-13	8-23-13	200
416	[illegible]	[illegible]	[illegible]	4-1-02	4-19-11	600
556	[illegible]	[illegible]	[illegible]	7-23-87	—	500
570	[illegible]	[illegible]	[illegible]	6-15-00	6-15-00	500
572	[illegible]	[illegible]	[illegible]	8-1-01	10-19-05	200
Increase 585	[illegible]	[illegible]	[illegible]	9-23-87	—	500

(Township 1 South, Range 41 East)

Bailey, James N.

Bailey, Henry N.

Broadus, William Jr.

Davidson, Iver

Davidson, Maurice

Huntington, Fred D.

McFadden, Fred

McKay, John & Minnie

Newell, Wayne

(Township 1 South, Range 42 East)

Bailey, James A.

Greenleaf L. & L. Co.

Lynch, Hugh Est.

McCuistion, J. P.

Snider, Alta Marie

Wood, Geo. W.

Form F-1 500 8-45 1-[illegible]

COUNTY _____ Sheet

Twp. 15 Rge. 41 E

File No.	Name	Letters 1st	2nd	3rd	Ret.	Name
	Davidson, Maurice	4/15				
	Bailey, James N.	4/15				
	Bailey, Henry N.	4/15				
	Newell, Wayne	4/15				

East

Notice of Appropriation

1. County Rosebud Book 3 Page 68 Record Water Rights
2. Name of Appropriator Fred McFadden Address Lame Deer, Montana
3. Date Appropriated 1-8-1938 Date Filed 1-8-1938

   Amount Appropriated, Miners Inches ....., Cubic Feet per second 2½
4. Name of Stream Richard Coulee Tributary Rosebud River Basin
5. Point of Diversion at a point approximately 275 feet east of a point on the northerly boundary line of

   Sec. 14 Twp. 1S. Rge. 41E. Bank of Stream
6. Purpose Irrigation, stock watering, domestic and other uses.
7. Description of System A dam 275 ft. long, 8 ft. wide at the bottom, 3 ft. wide at the top and 3 ft. high, a ditch 3 ft. wide at the top, 2 ft. wide at the bottom and 1½ ft. deep.
8. Land Description of Intended Place of Use SW¼SW¼ Sec. 14, T. 1S., R. 41E.

   1940 Book shows: W½ Sec. 14, T. 1S., R. 41E, 320 acres, Fred McFadden, Lame Deer, Montana
9. Remarks (Pertaining to Use, etc.) Appropriation was made January 7, 1938.

Decree

10. Case No. ..... Date ..... Amt. Decreed: M. I. ..... C. F. S. .....
11. To Whom Decreed ..... Address .....
12. Name of Ditch ..... Maximum Capacity (C. F. S.) .....
13. Date of Priority ..... Purpose .....
14. Land Description of Place of Use as Decreed .....
15. Remarks (Present Use Status, etc.) .....

V. 10, P. 462

Notice of Appropriation

1. County Rosebud Book 3 Page 90 Record Water Rights
2. Name of Appropriator Fred McFadden Address Rosebud County
3. Date Appropriated 1-8-1938 Date Filed 1-8-1938

   Amount Appropriated, Miners Inches ....., Cubic Feet per second 2½
4. Name of Stream Richard Coulee Tributary Rosebud River Basin .....
5. Point of Diversion about 300 feet west on the easterly boundary line of the SW¼SW¼

   Sec. 14 Twp. 1S. Rge. 41E. Bank of Stream .....
6. Purpose Irrigation, watering livestock, domestic and other uses.
7. Description of System A dam which is in size, 216 ft. long, 10 ft. wide at the bottom, 4 ft. high and 3 ft. wide at the top, which forms a reservoir. Said ditches lead from reservoir to land of intended use and which are in size 5 ft. wide at the bottom, 2 ft. wide on the top and 2 ft. deep.
8. Land Description of Intended Place of Use

   S½SW¼ Sec. 14, T. 1S., R. 41E.

   1940 Book shows: W½ Sec. 14, T. 1S., R. 41E., 320 acres, Fred McFadden, Lame Deer, Montana
9. Remarks (Pertaining to Use, etc.) Appropriation was made January 7, 1938.

Decree

10. Case No. ..... Date ..... Amt. Decreed: M. I. ..... C. F. S. .....
11. To Whom Decreed ..... Address .....
12. Name of Ditch ..... Maximum Capacity (C. F. S.) .....
13. Date of Priority ..... Purpose .....
14. Land Description of Place of Use as Decreed .....
15. Remarks (Present Use Status, etc.) .....

T. 1S., R. 41E

Parcel Number	Name of Owner	Address
	H. H. Huffman	Lame Deer, Montana
21B, 28B	Iver Davidson	Forsyth, Montana
28A	Dock Groom	Forsyth, Montana
10A,11A,12A,13B	Carl ... Schmaus	Forsyth, Montana
14C, 24B	" "	
13A	Henry N. Bailey	Forsyth, Montana
12B	James N. Bailey	Forsyth, Montana
27A,28C,34A,35A	John & Minnie McKay	Forsyth, Montana
36A	State of Montana	Helena, Montana
10B, 30B	Taylor Grazing	

T. 15, R. 42E

No. 61

Township 1 South . Range 41 East Rosebud County, Montana

Index No.	Name of Appropriator	Stream	Date App.	Date Filed	Inches
533	Fred D. Huntington	Richard Coulee	8-26-36	8-27-36	200
534	Morris Huntington	Richard Coulee	4-10-15	4-28-15	1000
535	Fred McFadden	Richard Coulee	1-7-38	1-8-38	100
536	Fred McFadden	Richard Coulee	1-7-38	1-8-38	100
581	John McKay	Rosebud River	4-28-98	5-13-98	800
905	Fred D. Huntington	Creek (No name)	3-20-39	3-21-39	100 cu
914	Sherman Chezum	Coulee (No name)	7-12-12	8-3-12	100
915	Sherman Chezum	Coulee (No name)	7-24-12	9-3-12	100
1506 (Custer)	Ebenezer Huntington Chas. Richards	Rosebud River	8-11-86	8-16-86	500

T. 1S, R. 42E

T 15, R 42E

FORM D-1 - GAZETTE 1664-2M-1-47

STATE OF MONTANA

STATE ENGINEER'S OFFICE

WATER RESOURCES SURVEY

61 Township 1 S Range 41 E County Rosebud

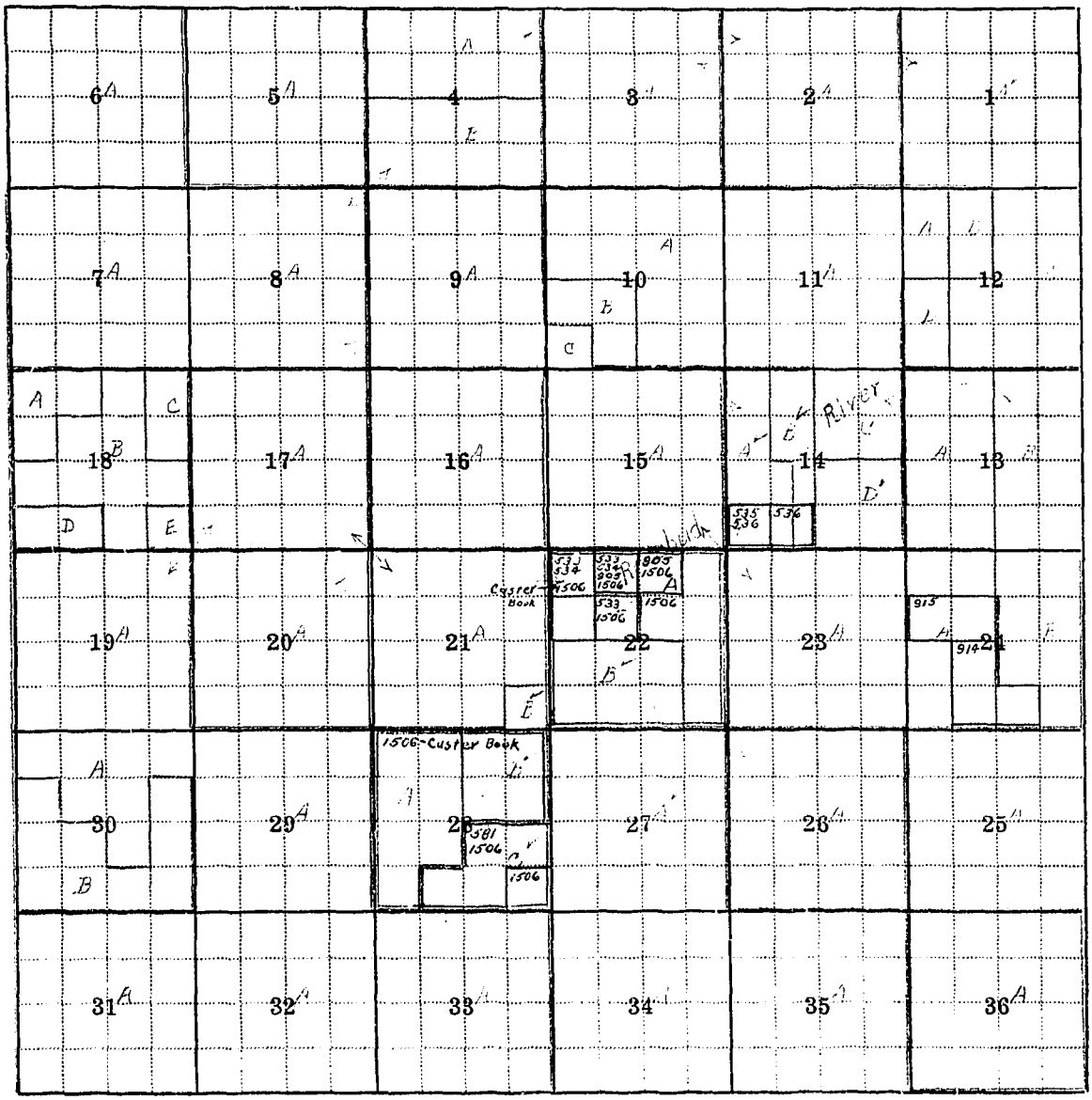

T 15, R 41E

61

FORM D-1 - GAZETTE 1664-2M-1-47

STATE OF MONTANA

STATE ENGINEER'S OFFICE

WATER RESOURCES SURVEY

61 Township 1 S Range 41 E County Rosebud

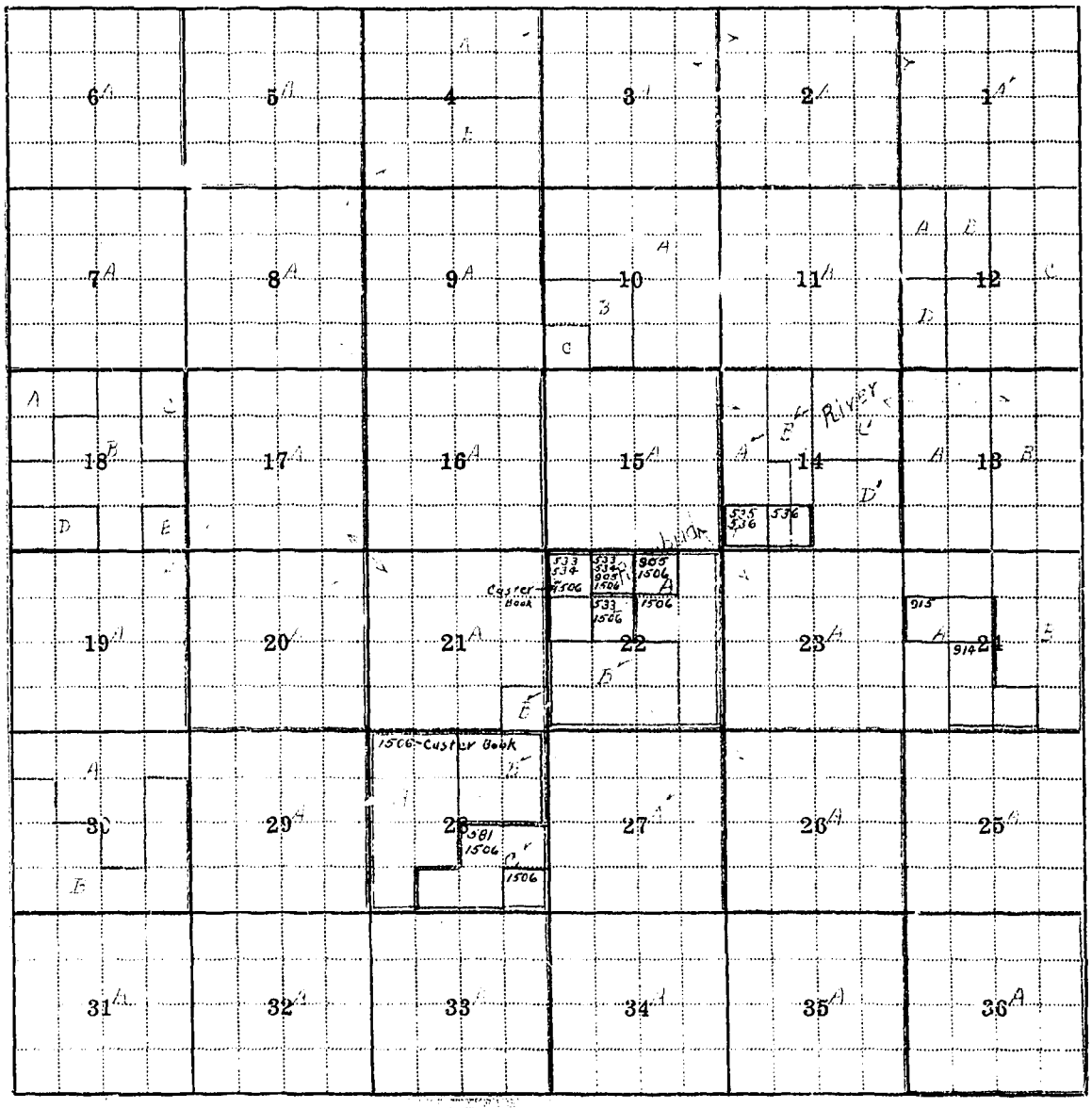

Parcel Number	Name of Owner	Address
1A,3A,12C	James N. Bailey	Forsyth, Montana
12D	Carl A. Schmaus	Forsyth, Montana
2A, 4A	Thos. Belyes	Forsyth, Montana
5A	N. P. Railway Co.	St. Paul, Minn.
26A,4B,6A,7A,	Iver Davidson	Forsyth, Montana
8A,14A,22B	" "	
	N. P. Railway Co.	St. Paul, Minn.
14B	Fred McFadden	Forsyth, Montana
9A,10C,15A,23A,	Wm. Broadus, Jr.	Forsyth, Montana
24A	" "	
	Joe Egan	Forsyth, Montana
14D	Wayne Newell	c/o James Bailey
33A,29A,30A,	Maurice Davidson	Forsyth, Montana
31A,32A,17A,	" "	
19A, 21A	" "	
16A	State of Montana	Helena, Montana
18B	Jean McRae	c/o Davidson
18A,18C,18D,18E	Taylor Grazing	
20A,22A	Fred D. Huntington	Forsyth, Montana
	Robert H. Starr	Forsyth, Montana
25A	Hugh Lynch Est. c/o Agnes Lynch	Forsyth, Montana

Township 1 South, Ranges 41 & 42 East

1 500 8-45 1

COUNTY _____

Twp. 1 S Rge. 42 E

No.	Name	1st	2nd	3rd	Ret.	Name
	Snider, Alta Marie	4/15				

Parcel Number	Address
1b, 3a, 12C	Forsyth, Montana
12D	Forsyth, Montana
2A, 4b	Forsyth, Montana
5A	St. Paul, Minn.
	Forsyth, Montana

Parcel Number	Name of Owner	Address
5A,15A,22A,23A	Greenleaf Land & Livestock Co.	Forsyth, Montana
25A,27A,35A	" "	
31A, 32A, 33A	John & Minnie McKay	Forsyth, Montana
28B	Anna Sullivan	711 S. Cedar St., Spokane 9, Wash.
4A, 28A	Taylor Grazing	

No. 62

Township 1 South Range 42 East Rosebud County, Montana

Index No.	Name of Appropriator	Stream	Date App.	Date Filed	Inches
46	John Jacobs	Army Coulee	6-17-14	6-19-14	200
156	Ira W. Snider	Cemetery Creek	8-2-13	8-25-13	200
416	Lew W. Carpenter	Miller Creek	7-1-08	7-12-11	600
556	Lemuel O. Caswell	Rosebud River	9-23-89	--------	500
578	Hugh Lynch	Rosebud River	8-1-01	10-19-05	200
1516 (Custer)	John F. Miller	Rosebud River	9-23-89	-------	500

FORM D-1 - GAZETTE 1664-2M-1-47

STATE OF MONTANA

STATE ENGINEER'S OFFICE

WATER RESOURCES SURVEY

62 Township 1 S Range 42 E County Rosebud

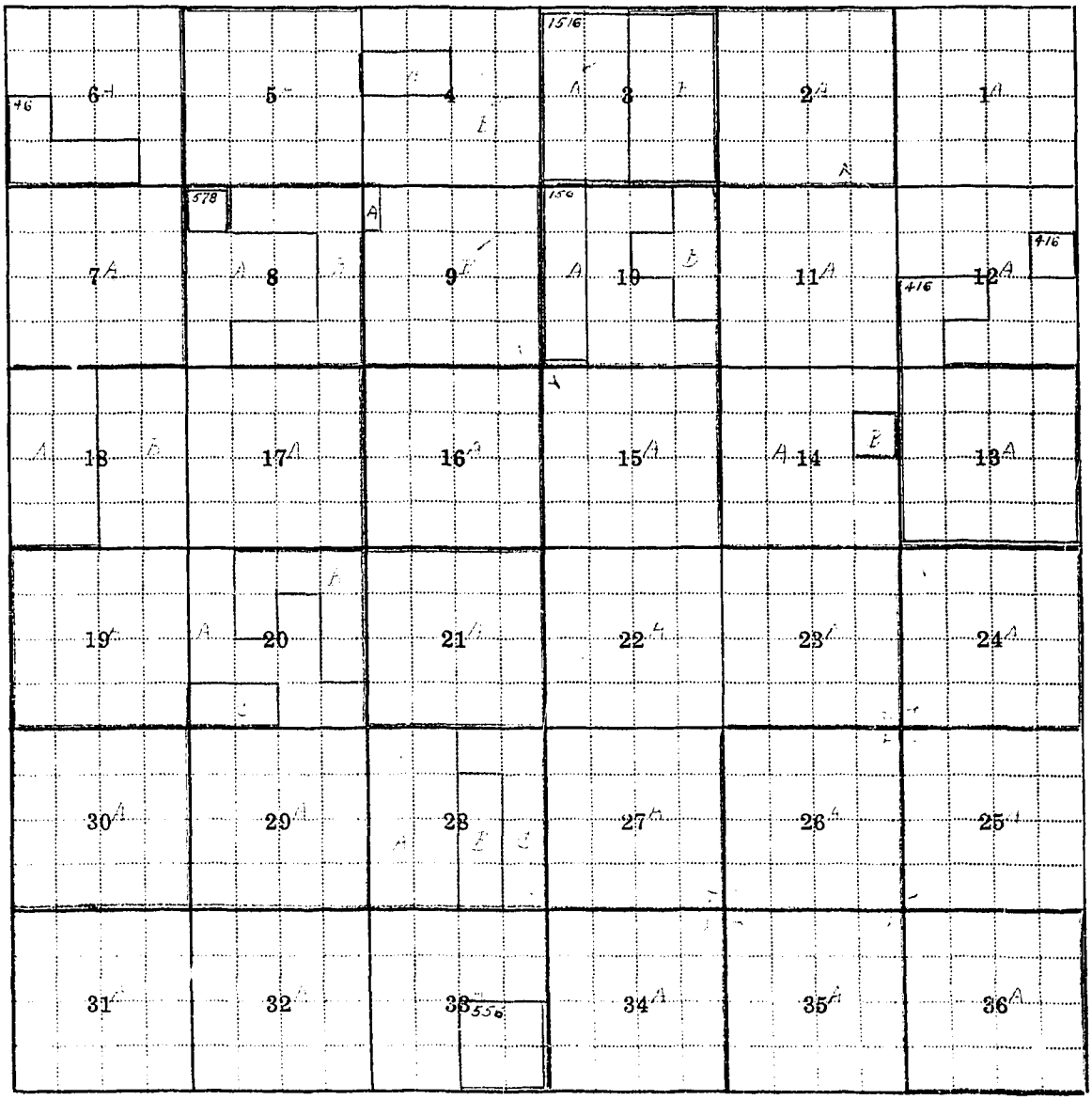

Township 1 S Range 42 E

Township 1 South Range 42 East County Rosebud

Parcel Number	Name of Owner	Address
1A,11A,12A,	J. P. McCuistion	Forsyth, Montana
13A, 14A	" "	
14B	Taylor Grazing	
10A	McRae Ranch Company	c/o Donald McRae, Forsyth
10B	Taylor Grazing	
3A, 4B, 9B	Greenleaf Land & Livestock Co.	Forsyth, Montana
2A,3B,34A,	George G. Wood	Forsyth, Montana
26A,28C,34A	" "	
36A	State of Montana	Helena, Montana
6A, 7A	James H. Bailey	Forsyth, Montana
18A	Carl A. Schmaus	Forsyth, Montana
21A	Robert H. Starr	Forsyth, Montana
22A	Greenleaf L. & L. Co.	Forsyth, Montana
20B,20C,30A	Taylor Grazing	
20A,29A,8A,	Hugh Lynch Est.	c/o Agnes Lynch, Forsyth
17A,18B,19A	" "	
	Carl J. Whittaker	Forsyth, Montana
8B, 9A	Alta Marie Snider	Forsyth, Montana
16A	State of Montana	Helena, Montana

FORM D-1
REPORTER 1M 3-49 17379

STATE OF MONTANA

State Engineer's Office

WATER RESOURCES SURVEY

Township 1 S Range 43 E County Richland

6	5	4	3	2	1
7	541 8	9	10	11	12
18	17	16	15	14	13
19	20	21	294 295 22 293	23	24
30	29	28	27	26	25
31	32	33	34	35	36

Township 1 South, Ranges 43 & 44 East

Township ..... Range .....

Township 12 Range [illegible] County [illegible]

Parcel Number	Name of Owner	Address			
213	[illegible]	[illegible]	4-3-12	4-5-12	200
214	[illegible]	[illegible]	[illegible]	[illegible]	1200
215	[illegible]	[illegible]	4-1-06	11-26-07	1000
541	[illegible]	[illegible]	[illegible]	11-4-98	40

[illegible]ice

County [illegible]

FORM D-1
REPORTER 1M 3-49 17379

STATE OF MONTANA

State Engineer's Office

WATER RESOURCES SURVEY

Township 15 Range 42 County [illegible]

6	5	4	3	766 2	1
7	8	9	10	766 11 993	12
18	17	765 16	538 765 15	986 14	13
19	20	765 21	163 765 765 22	163 986 23	24
30	29	28	765 27	26	25
31	32	765 33	949 34	35	36

Township ..... Range .....

Township [illegible] Range [illegible] County [illegible]

Parcel Number	Name of Owner	Address	App	Fin	IE
[illegible]	[illegible]	[illegible]	3-30-01	4-12-01	[illegible]
[illegible]	[illegible]	[illegible]	3-30-01	4-12-01	[illegible]
[illegible] 165	[illegible]	Deer Creek	3-1-12	5-20-12	[illegible]
532	[illegible]	[illegible]	2-1-01	2-12-01	[illegible]
351	[illegible]	[illegible] Creek	4-11-07	9-9-11	3[illegible]
[illegible]	[illegible]	[illegible]	[illegible]	3-31-12	[illegible]
[illegible]	[illegible]	[illegible]	12-1-09	12-11-09	1200
[illegible]	[illegible]	[illegible]	12-1-06	12-12-06	1000
[illegible]	[illegible]	[illegible]	[illegible]	[illegible]	[illegible]

(Township 1 South, Range 43 East)

Wood, Martha V.

(Township 1 South, Range 44 East)

Anderson, Alfred

Hotchkiss & Viall

McCuistion, H. D. & Virginia

McCuistion, J. P.

Township 1 South, Ranges 43 & 44 East

1 500 8-45 1

COUNTY

Twp. 1S Rge. 43E

No.	Name	Letters 1st	2nd	3rd	Ret.	Name
	Hood, Martha V.	4/15				

FORM D-1 • GAZETTE 1664-2M-1-47

STATE OF MONTANA

STATE ENGINEER'S OFFICE

WATER RESOURCES SURVEY

63 Township 1S Range 43 E County Rosebud

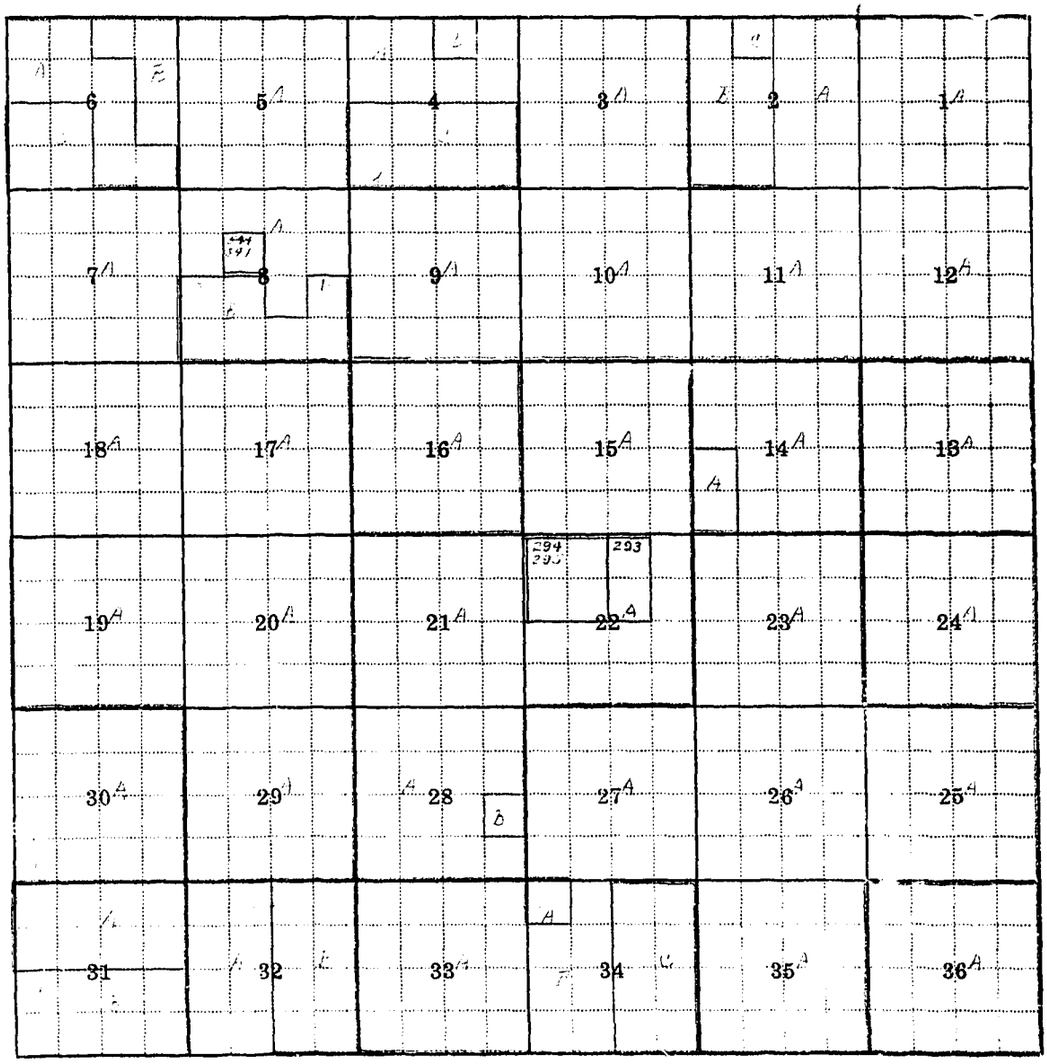

Township 1S Range 43 E

Township 1 South Range 43 East County Rosebud

Parcel Number	Name of Owner	Address
1A,2A,3A,4A,5A,	J. P. McCuistion	Forsyth, Montana
6B,6C,7A,8A,9A,	" "	
10A,11A,12A,17A,	" "	
18A,19A,20A,29A	" "	
2C, 4B	Taylor Grazing	
16A	State of Montana	
	McRae Ranch Co.	Forsyth, Montana
27A,33A,34B,	Greenleaf Land & Livestock Co.	c/o Donald McRae, Forsyth
35A,23A,25A,26A	" "	
28B	Taylor Grazing	
	Arthur F. Holly	Forsyth, Montana
4C,6A,8B	Hugo & Hedwig Fitz	c/o A. F. Holly
2B	Lloyd Bauslough	Forsyth, Montana
14A	C. E. Bauslough	Forsyth, Montana
32A,34A	Gifford S. Wood	Forsyth, Montana
32B	Taylor Grazing	
15A,21A,22A,28A	Martha V. Wood	Forsyth, Montana
13	Jacob Mann & John Dodd	Forsyth, Montana
24A	Reindert DeJaugh	c/o Dodd, Forsyth, Montana
30A, 31B	Ernest E. Sprague	Forsyth, Montana

Parcel Number

		c/o Dodd, Forsyth, Montana
30A, 31B		Forsyth, Montana

Parcel Number	Name of Owner	Address
31A	Clara A. Sprague	Forsyth, Montana
36A	State of Montana	Helena, Montana
14B, 34C	Taylor Grazing	

No. ~~65~~ 57

Township 1 South Range 43 East Rosebud County, Montana

Index No.	Name of Appropriator	Stream	Date App.	Date Filed	Inches
293	Martha V. Wood	Greenleaf Creek	4-3-12	4-5-12	200
294	Thomas Wood	Greenleaf Creek	4-1-07	11-26-07	1200
295	Tom Wood	Greenleaf Creek	4-1-06	11-26-07	600
541	Elizabeth A. Bean	Rosebud River	11-3-98	11-4-98	40

Notice of Appropriation

1. County..... Book..... Page..... Record.....
2. Name of Appropriator..... Address.....
3. Date Appropriated..... Date Filed.....

   Amount Appropriated, Miners Inches....., Cubic Feet per second.....
4. Name of Stream..... Tributary..... Basin.....
5. Point of Diversion.....

   Sec..... Twp..... Rge..... Bank of Stream.....
6. Purpose .....
7. Description of System .....
8. Land Description of Intended Place of Use.....
9. Remarks (Pertaining to Use, etc.).....

Decree

10. Case No. 2809 Date 7-20-1914 Amt. Decreed: M. I. 941.20 C. F. S. 23.53
11. To Whom Decreed Fred Barringer, et al Address.....
12. Name of Ditch Tongue River Maximum Capacity (C. F. S.).....
13. Date of Priority June 1, 1895 Purpose Irrigation, domestic use and watering stock
14. Land Description of Place of Use as Decreed.....

    S½SW¼ Sec. 27-1S-44E, SE¼SE¼ Sec. 28, E½ Sec. 33, W½ Sec. 34-1S-44E, Denver Joint Stock Land Bank, Denver and

    W½ section 3, E½ NE¼ section 4 T. 25-R. 44E
15. Remarks (Present Use Status, etc.).....

SUPPLEMENTARY DECREE

It is further ordered, adjudged and decreed that the plaintiff, the Miles City Canal and Irrigating Co., and the defendants in the order herein set forth have a right to the use of the waters of Tongue River for the purposes of irrigation, domestic use and for the watering of stock. That the said defendants herein named, and each of them, are hereby enjoined and restrained forever from diverting or interfering with the waters of said Tongue River except that each of said defendants may in the order named, make reasonable use thereof in the amount mentioned and for the purposes herein set forth and until each defendant has used the water in the manner and amount mentioned, each and every other defendant is restrained from using or diverting the same.

It is further ord red, adjudged and decreed that for the proper and equitable distribution of said waters it is necessary that at the head of each and all of the canals and ditches, tapping or diverting water from said Tongue River, suitable measuring boxes be placed and that were one or more parties use the same ditch like measuring be installed at the head of each lateral and that where necessary said waters be led into parallel laterals; that said measuring boxes be installed by each and all of the parties to this action at their own costs and within a reasonable time from and after the signing of this decree.

FORM D-1 - GAZETTE 1664-2M-1-47

STATE OF MONTANA

STATE ENGINEER'S OFFICE

WATER RESOURCES SURVEY

Tongue R.

Township 1 South Range 44 East County Rosebud

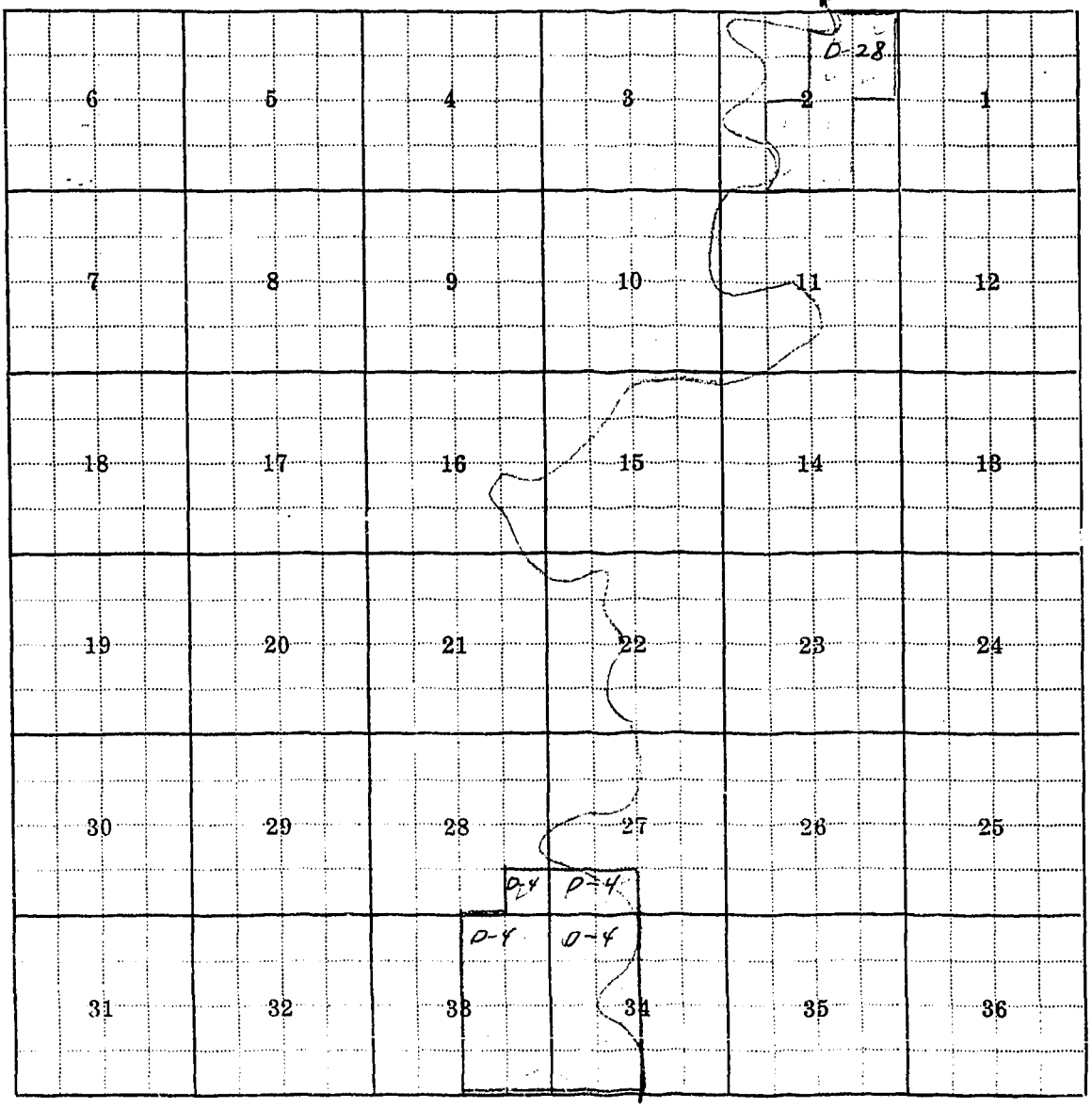

Tongue R. Dewees

Township 1 S. Range 44

Township 1 South, Ranges 43 & 44 East

Township 15 Range 44E County Rosebud

Parcel Number	Name of Owner decreed	date of priority ~~Address~~	inches Decreed
D-4	Fred, Barringer et al	6-1-95	921.20
D-28	Samuel A. Hotchkiss	12-10-02	157.10

FORM D-1 - GAZETTE 1654-2M-1-47

STATE OF MONTANA

STATE ENGINEER'S OFFICE

WATER RESOURCES SURVEY

64 Township 1S Range 44 E County Rosebud

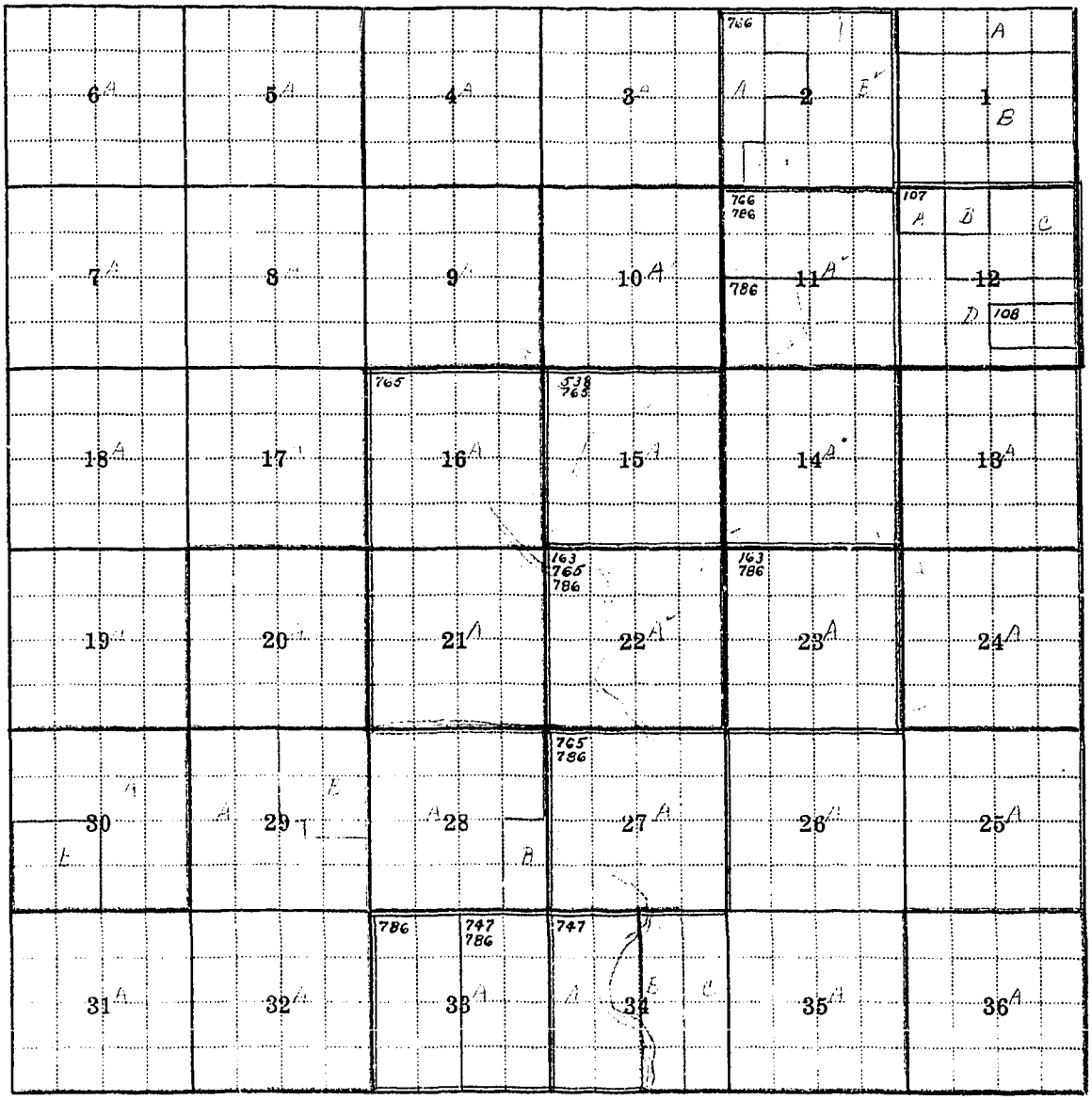

Township 1S Range 44 E

Township 1 South Range 44 East County Rosebud

Parcel Number	Name of Owner	Address
	McRae Ranch Co.	Forsyth, Montana
30B	Taylor Grazing	
31A, 32A	Greenleaf Land & Livestock Co.	c/o MacRae, Forsyth, Montana
5A,6A,7A,8A,9A,	J. F. McCuistion	Forsyth, Montana
15A,17A,18A,19A	" "	
21A,23A,25A,26A	" "	
27A,28B,29B,34C,35A	"	
16A	State of Montana	
20A	Sam Shaver	Ashland, Montana
29A	Greenleaf Land & Livestock Co.	Forsyth, Montana
2A,3A,4A	Harley Hart	Garland, Montana
1A	John A. Dennis	Brandenberg, Montana
1B,2B,10A,	Hotchkiss & Viall	Brandenberg, Montana
11A,12B,12D,13A	" "	
12A, 12C	Taylor Grazing	
	J. M. Robinson	Musselshell, Montana
14A,22A,24A,34B	H. D. & Virginia McCuistion	Forsyth, Montana
28A	Elizabeth Dodd	Forsyth, Montana
30A	Hazel Richardson	c/o A. L. McCurry, Ashland, Mont.
33A, 34A	Alfred Anderson	Ashland, Montana
36A	State of Montana	[illegible], Montana

No. 6

No. 64

Township 1 South Range 44 East Rosebud County, Montana

Index No.	Name of Appropriator	Stream	Date App.	Date Filed	Inches
107	Ruth Marvel	Box Elder Creek	11-10-13	11-12-14	300
108	Ruth Marvel	Box Elder Creek	4-15-13	11-23-16	200
163	Maude S. Foster	Clear Creek	3-1-12	5-20-13	1200
538	W. H. Horton	Roe & Cooper Cr.	2-1-09	2-18-09	1200
747	Alfred Anderson Ranch John Barringer	Tongue River	3-30-92	3-30-82(?)	1500
765	Tom Horton	Tongue River	12-11-07	12-19-07	1200
766	S. A. Hotchkiss	Tongue River	12-2-02	12-10-02	1000
T1N R44E (P) 786	A. H. Terrett & William Wolff	Tongue River	2-9-92	2-9-92	2304

FORM D-1
REPORTER 1M 3-49 17379

STATE OF MONTANA

State Engineer's Office

WATER RESOURCES SURVEY

Township 2 S Range 4 E County Rosebud

6	5	4	3	2	1
7	8	9	10	11	12
18	17	16	15	14	13
19	20	21	22	23	24
30	29	28	27	26	25
31	32	33	34	35	36

Township ..... Range .....

Township _____ Range _____ County _____

Parcel Number	Name of Owner	Address
[illegible]	[illegible]	[illegible]
[illegible]	[illegible]	[illegible]
[illegible]	[illegible]	[illegible]
[illegible]	[illegible]	[illegible]
[illegible]	[illegible]	[illegible] 1-4-15 50
[illegible]	[illegible]	

Office

FORM D-1
REPORTER 1M 3-49 17379

STATE OF MONTANA

State Engineer's Office

WATER RESOURCES SURVEY

Township 25 Range 41 E County Rosebud

184 6	5	148 4	3	2	1
7	8 411	9	147 10	11	12
18	17	16	15	14	13
19	20	21	22	23	24
30	29	28	27	26	25
31	32	33	34	35	36

Township Range

Township 2 S Range 4 E County [illegible]

Parcel Number	Name of Owner	Address			
144	[illegible]	[illegible]	3-4-12	3-2-12	50
142	[illegible]	[illegible]	3-4-12	3-2-12	50
[illegible]	[illegible]	[illegible] Oak	11-13-10	11-23-10	500
[illegible]	[illegible]	[illegible]	12-14-98	12-16-98	300
[illegible] 311	[illegible]	[illegible]	12-13-98	12-16-98	400

Township 2 South, Range 41 East)

Bailey, Henry N.

Davidson, Elizabeth

Egan, Joe

McGregor, Mary L.

U. S. I. D.

U. S. A. Taylor Grazing

(Township 2 South, Range 44 East)

Anderson, Alfred

Mahon, Estella

U. S. I. D.

Welch, Claude E.

Form F-1 500 8-45 1

COUNTY

Sheet

Twp. 2S Rge. 41 E

File No.	Name	1st	2nd	Letters 3rd	Ret.	Name
	McGregor, Mary L.	4/15				
	Bailey, Henry N.					

T. 2S., R. 43E.

Township 2 South, Ranges 41,43,44 East

FORM D-1 • GAZETTE 1664-2M-1-47

STATE OF MONTANA

STATE ENGINEER'S OFFICE

WATER RESOURCES SURVEY

65 Township 2 S Range 41 E County Rosebud

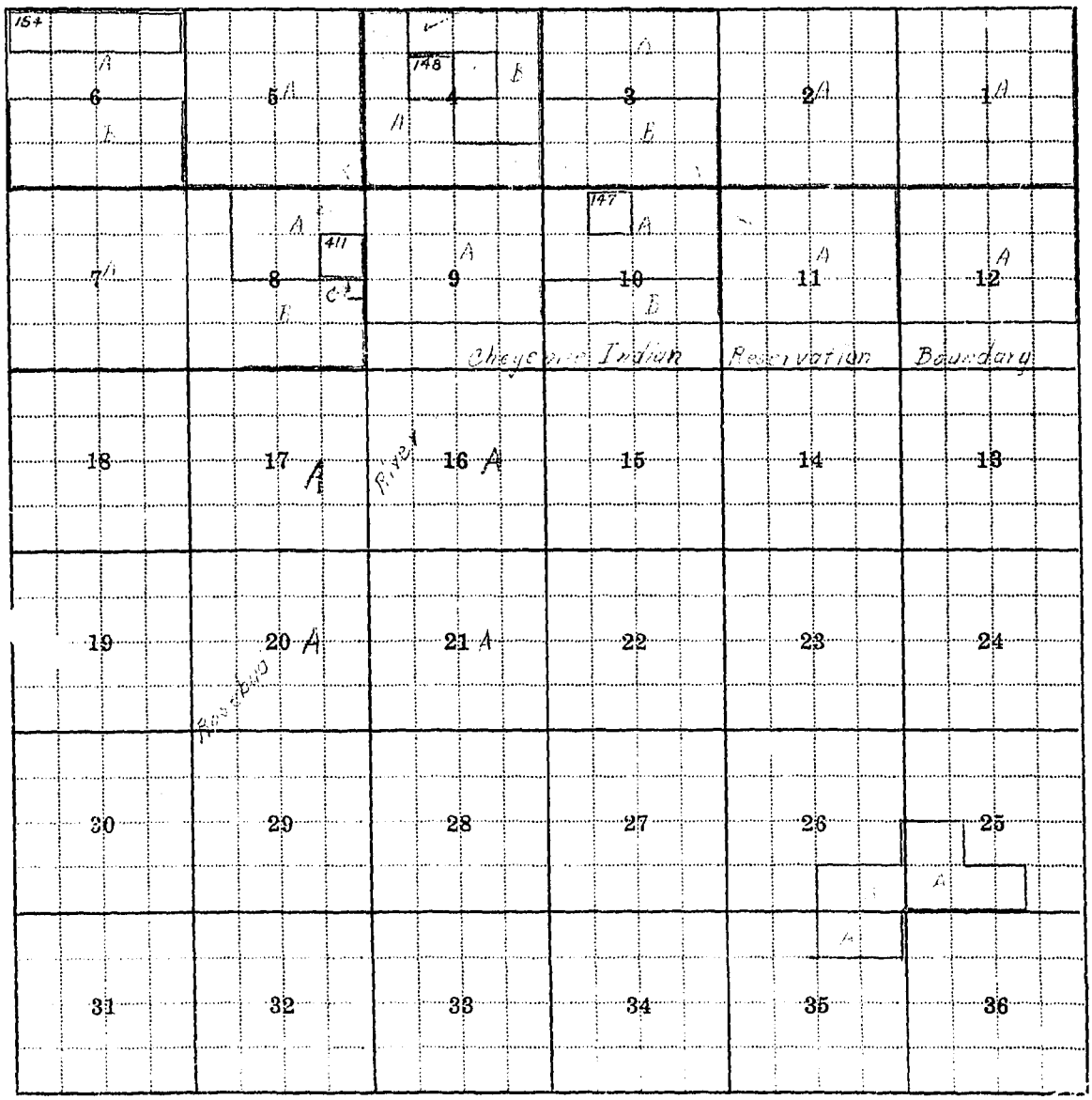

Township 2 S Range 41 E

T. 2S., R. 43E.

Township 2 South Range 41 East County Rosebud

Parcel Number	Name of Owner	Address
8A, 9A, 10A	Joe Ayan	Forsyth, Montana
10B	Taylor Grazing	
3B, 5A, 6A, 11A	Henry M. Bailey	Forsyth, Montana
4A	Elizabeth Davidson	Forsyth, Montana
12A	Terry G. Kelley	Lame Deer, Montana
1A, 2A, 3A	John & Minnie McKay	Forsyth, Montana
4B, 6B	Taylor Grazing	
7A, 8B	Mary L. MacGregor	Lame Deer, Montana
8C	John C. Hamilton	Forsyth, Montana
	M. M. Huffman	Forsyth, Montana
25A, 26A, 35A	Land on Reservation owned by	
	Indians (James C. Burns)	

No. 65

Township 2 South Range 41 East Rosebud County, Montana

Index No.	Name of Appropriator	Stream	Date App.	Date Filed	Inches
184	Mrs. H. M. Bailey	Cottonwood Creek	11-17-10	11-23-10	500
411	John J. Mahony	Mahony Creek	12-14-98	12-16-98	300
148	Henry N. Bailey	Caswell Coulee	3-4-12	3-8-12	50
147	Henry N. Bailey	Caswell Coulee	3-4-12	3-8-12	50

FORM D-1 · GAZETTE 1604-ZM-1-47

STATE OF MONTANA

STATE ENGINEER'S OFFICE

WATER RESOURCES SURVEY

66 Township 2 S Range 43 E County Rosebud

6	5	4	3	2	1
7	8	9	10	11	12
18	17	16	15	14	13
19	20	21	22	23	24
30	29	28	27	26	25
31	32	33	34	35	36

Cheyenne Reservation

Township 2 S Range 43 E

T. 2S., R. 43E.

Township 2 South Range [illegible] East County Rosebud

Parcel Number	Name of Owner	Address
	Lelke Ranch Co.	Forsyth, Montana
1F, 1B., 2A., 3A	[illegible] Ind. Livestock Co.	c/o Lelke, Forsyth, Montana
4., 5A	Gilbert J. Ford	Forsyth, Montana
6.	Ernest L. [illegible]	Forsyth, Montana
1.	[illegible]	St. Paul, Minn.

OFFICE
RCES SURVEY
Range 44 E Longue R. County Rosebud
104-D-4

FORM D-1 - GAZETTE 1064-2M-1-47

STATE OF MONTANA

STATE ENGINEER'S OFFICE

WATER RESOURCES SURVEY

Township 25 Range 44 E Tongue R. County Rosebud

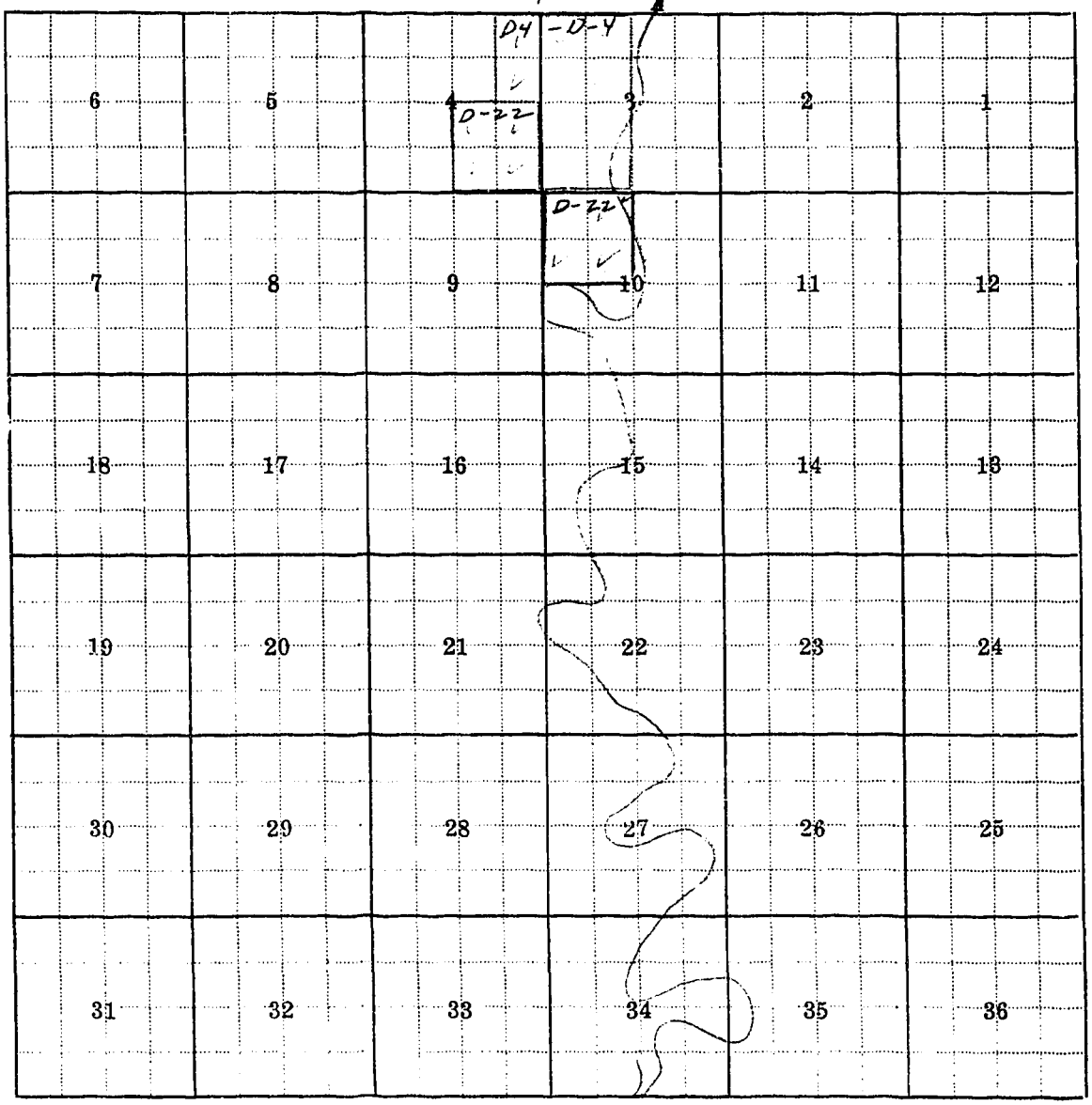

Tongue River decrees

Township 25 Range 44E

Township 25 Range 44E County Rosebud

Parcel Number	Name of Owner decreed	date of priority	~~Address~~	inches Decreed
D-4	Fred, Barringer	6-1-95		941.20
D-22	Raimon P. Colbert	6-15-95		133.84

ounty, Montana

	Date Appr.	Date Filed	Inches
Otter Creek	10-18-87	10-30-97	500
Otter Creek	1-17-88	1-18-88	500

No. 67

Township 2 South Range 44 East Rosebud County, Montana

Index No.	Name of Appropriator	Stream	Date App.	Date Filed	Inches
460	Samuel O'Connell	Otter Creek	10-10-97	10-30-97	500
461	Samuel O'Connell	Otter Creek	1-17-99	1-18-99	500
747	John Barringer	Tongue River	3-30-92	3-30-82(?)	1500
756	Cheyenne Indians	Tongue River	3-16-09	3-24-09	6000
778	Walter A. Petrie	Tongue River	12-9-14	1-4-15	500

FORM D-1 - GAZETTE 1864-2N-1-17

STATE OF MONTANA

STATE ENGINEER'S OFFICE

WATER RESOURCES SURVEY

67 Township 2 S Range 44 E County Rosebud

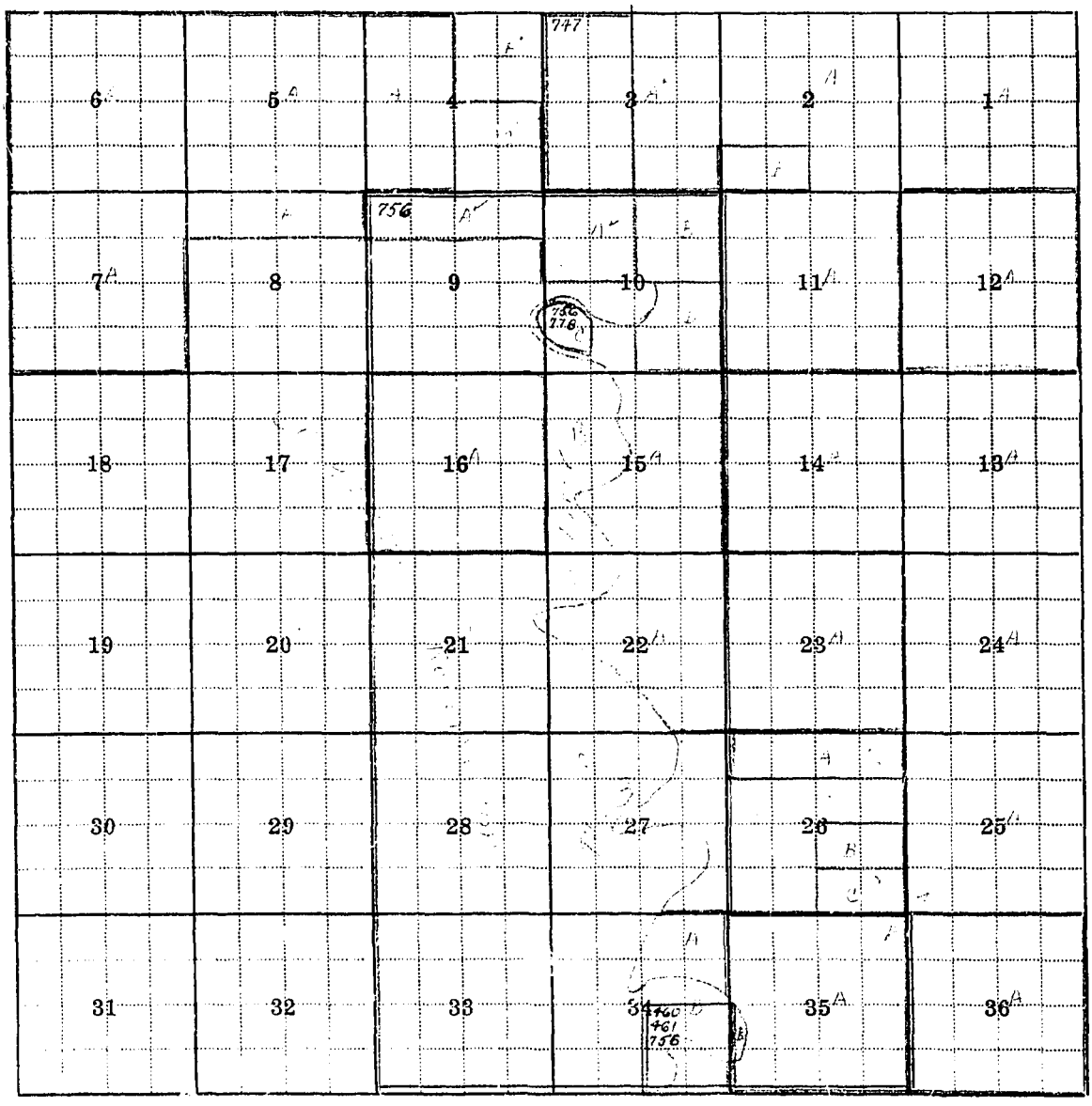

Township 2 S Range 44 E

Township 2 South Range 44 East County Rosebud

Parcel Number	Name of Owner	Address
	McRae Ranch Co.	Forsyth, Montana
4A,5A,6A,7A,8A	Greenleaf Land & Livestock Co.	c/o McRae
4C,9A,10A,10C,	Claude E. Welch	Forsyth, Montana
15A,23A,33A	" "	
10B	Mann & Dodds	Forsyth, Montana
10D	St. Labre Mission	Ashland, Montana
13A,14A,24A,	Walter McLatchy	Ashland, Montana
25A, 35A	" "	
12A	Lucy Bello	c/o McLatchy
26A, 26C	St. Labre Mission	Ashland, Montana
34A	Estella Mahon	Ashland, Montana
16A, 36A	State of Montana	Helena, Montana
26B	Taylor Grazing	
34B	Roman Catholic Bishop	Great Falls, Montana
1A,2A,3A,4B,11A	Alfred Anderson	Ashland, Montana
2B	Taylor Grazing	

FORM D-1 - GAZETTE 1064-2M-1-57

STATE OF MONTANA

STATE ENGINEER'S OFFICE

WATER RESOURCES SURVEY

Township 3 S Range 41 E County Roosevelt

6	5	4	3 372	2	1
7	8 539	9	10	11	12
18	17	16	15	14	13
19	20	21	22	23	24
30	29	28	27	26	25
31	32	33	34	35	36

Township ..... Range .....

Township [illegible] Range [illegible] County [illegible]

Parcel Number	Name of Owner	Address
[illegible]	[illegible]	[illegible]
[illegible]	[illegible]	[illegible]

FORM D-1
REPORTER IM 3-49 17379

STATE OF MONTANA

State Engineer's Office

WATER RESOURCES SURVEY

Township 3S Range 44E County Roosevelt

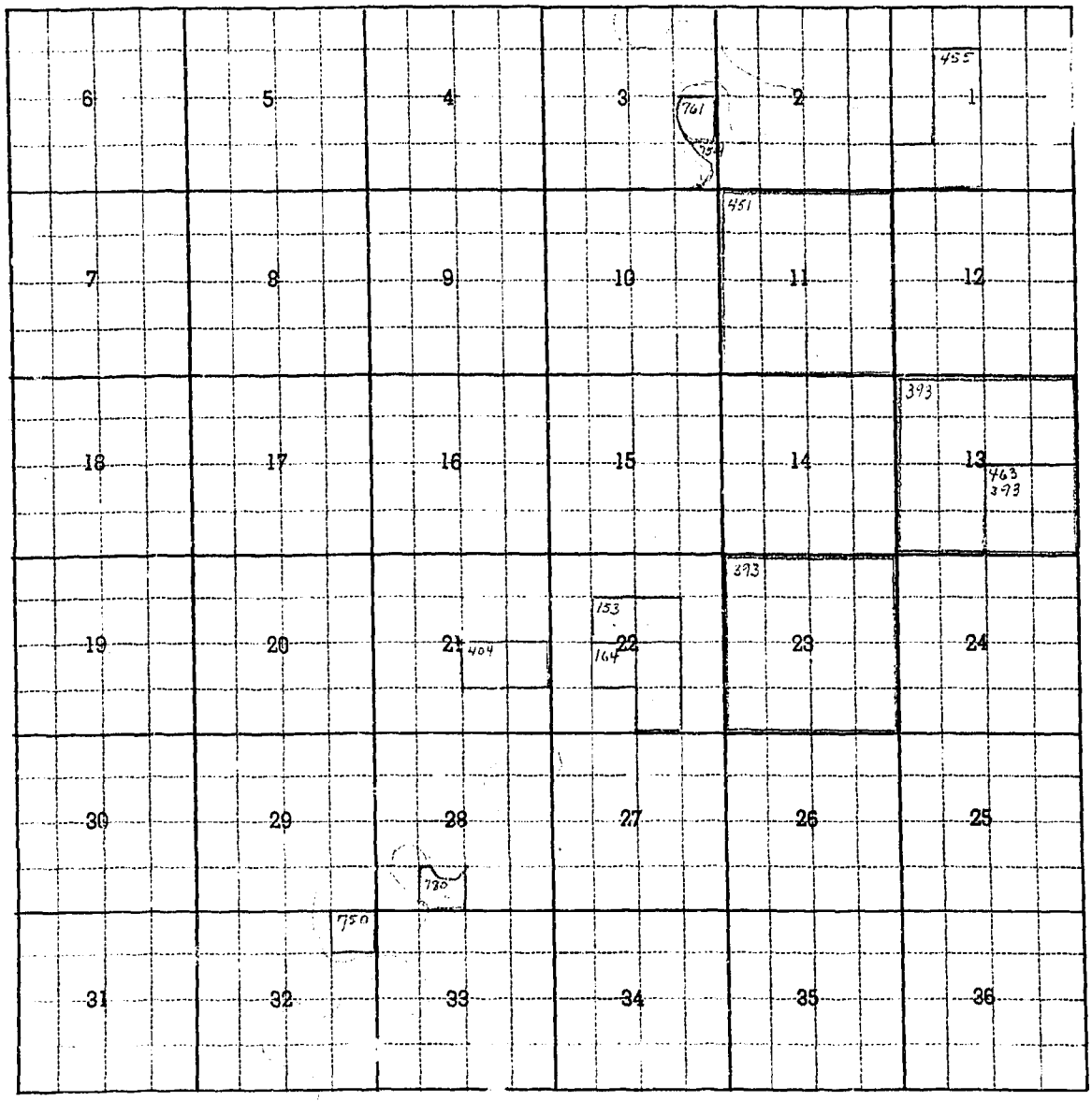

Township Range

Township [illegible] Range [illegible] County [illegible]

Parcel Number	Name of Owner		Address		
102	[illegible]	[illegible]	5-3-16	5-6-16	[illegible]
24	[illegible]	[illegible]	7-1-16	7-2-16	[illegible]
4-21	[illegible]	[illegible]	[illegible]	[illegible]	[illegible]
181	[illegible]	[illegible]	[illegible]	[illegible]	[illegible]
455	[illegible]	[illegible]	[illegible]	[illegible]	[illegible]
[illegible]	[illegible]	[illegible]	[illegible]	[illegible]	[illegible]
[illegible] 4-23A	Trustee [illegible]	[illegible]	4-2-40	4-2-40	400
150	[illegible]	[illegible]	[illegible]	[illegible]	[illegible]
144	Orcutt, [illegible]	[illegible]	[illegible]	[illegible]	[illegible]
181	[illegible]	[illegible]	1-5-17	1-5-17	400
420	[illegible]	[illegible]	[illegible]	[illegible]	[illegible]

(Township 3 South, Range 44 East)

Brey, Henry

Haley, Mark

Holt, J. C. Est

Snodgrass, B. L.

Trusler, W. W.

U. S. I. D.

Township 3 South, Range 44 East

-1 500 8-45 1

COUNTY

She

Twp. 3S Rge. 44E

No.	Name	Letters 1st	2nd	3rd	Ret.	Name
	Holt, J.C. Est.	4/15				

68

FORM D-1 • GAZETTE 1664-2H-1-47

STATE OF MONTANA

STATE ENGINEER'S OFFICE

WATER RESOURCES SURVEY

68 Township 3 S Range 44 County Rosebud

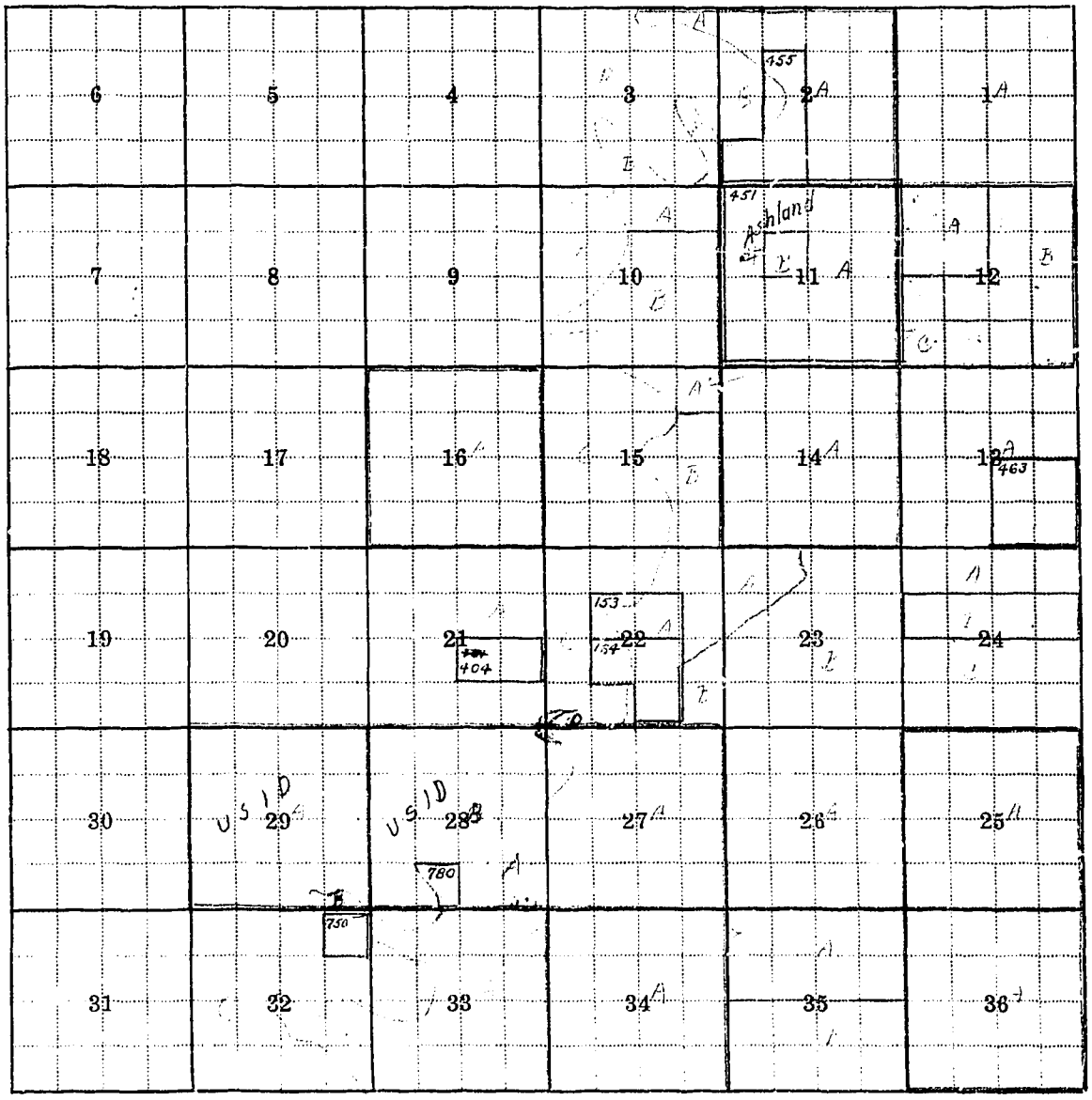

Township 3 S Range 44 E

Township 3 South Range 44 East County Rosebud

Parcel Number	Name of Owner	Address
1A	Walter McLatchy	Ashland, Montana
36A	State of Montana	Helena, Montana
2A,3A,3B,3C,10A	St. Labre Mission	Ashland, Montana
12A 12 C	~~Herbert E.~~ Wayne E. Wagner	Ashland, Montana
12C, ~~15A~~	J. C. Holt Est.	c/o Wagner
10B 15A	C. C. Green	Ashland, Montana
	J. C. Holt Est.	c/o Wagner
14A	Robt. L. Rainey	Ashland, Montana
15B,22A,23A	Chug McMelvey	Ashland, Montana
13A,22B,23B	J. W. Trusler	Ashland, Montana
24A,24C,26A	" "	
22D 27A, 28A	Henry Brey	Ashland, Montana
29 F	[illegible]	" "
32A,32B,33A,35A	Lark Holey	Ashland, Montana
24B, 34A	Taylor Grazing	
11B, 25A	Chas. Thew	c/o Glenn Gentry, Ashland, Montana
13B	J. C. Holt Est. (now Herbert Wagner)	c/o Wagner

Parcel
Numb

[illegible], Minn.

[illegible]nd, Montana

12B c/o Wagner

Parcel Number	Name of Owner	Address
11A	~~N. P. Railway~~	St. Paul, Minn.
29A	Earl & Faye Bryan	Ashland, Montana
35B	August C. Nook	Ashland, Montana
16A	State of Montana	Helena, Montana

No. 68

Township 3 South Range 44 East Rosebud County, Montana

Index No.	Name of Appropriator	Stream	Date App.	Date Filed	Inches
153	Mary McKelvey	Cedar Creek	5-3-16	5-6-16	160
164	Horatio McKelvey	Coal Creek	7-1-12	7-3-12	200
404	Peter Wyllie	Logging Creek	10-19-87	10-19-87	300
451	James A. Beatty	Otter Creek	5-6-02	5-6-02	640
455	Fremont Chuning	Otter Creek	7-1-99	7-12-99	75
463	Latt Winters	Otter Creek	6-28-94	6-28-94	1000
750	John Bowman	Tongue River	1-30-10	2-1[illegible]-10	250
780	Julius Schaudel	Tongue River	5-31-13	6-12-13	200