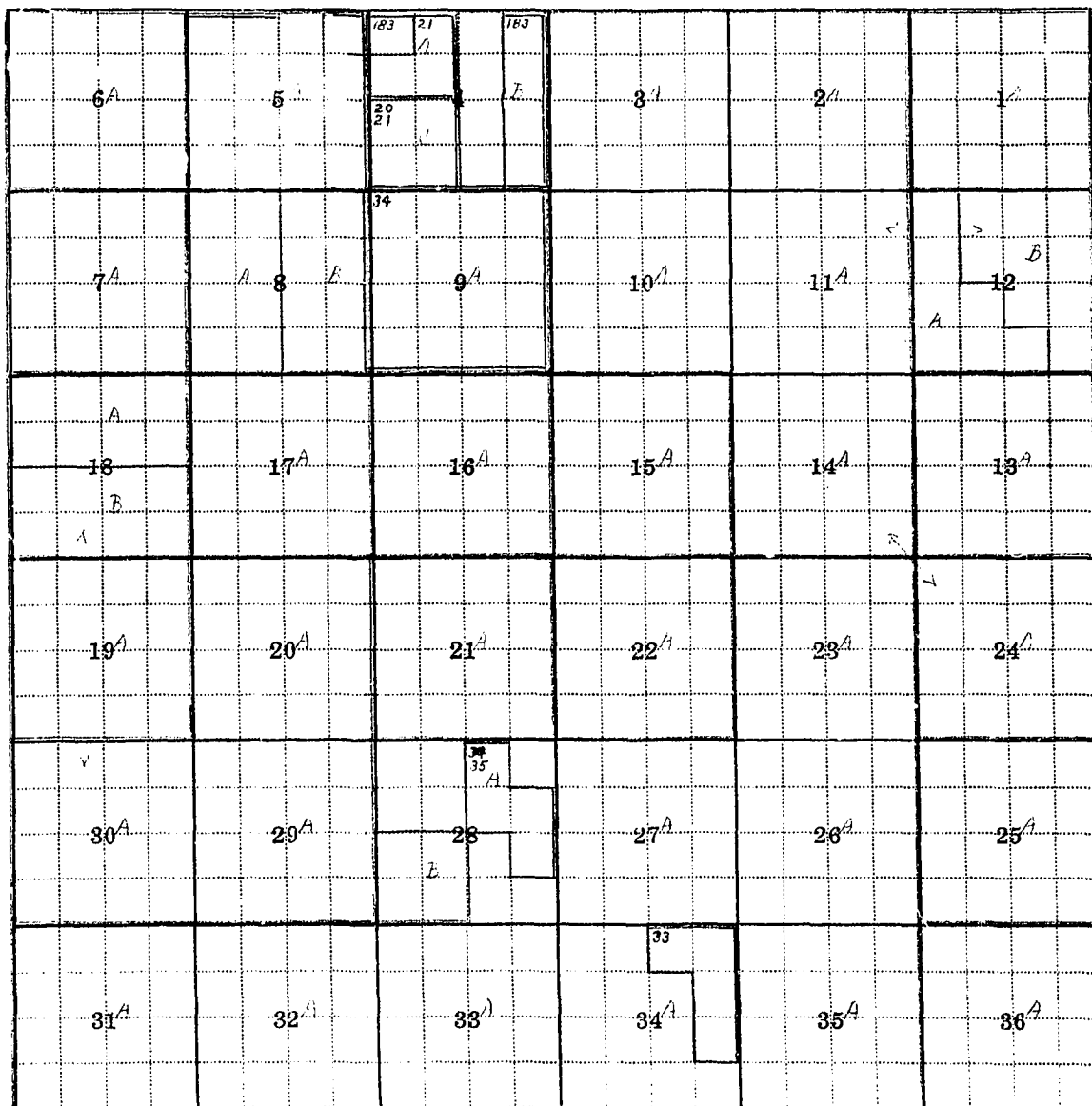


STATE OF MONTANA  
**STATE ENGINEER'S OFFICE**  
 WATER RESOURCES SURVEY

56 Township 2 N Range 41 E County Rosebud



Township 2 N Range 41 E

T. 2 North, Range 41E.

T. 2 North, Range 43E.

Township 2 North Range 41 East County Rosebud

Parcel Number	Name of Owner	Address
1A	A. C. Lloyd	Forsyth, Montana
	Duncan & John MacDonald	Forsyth, Montana
19A	L. & L. Philbrick	Forsyth, Montana
	H. J. Kyhl	Colstrip, Montana
6A,	Gertrude Chilberg	Forsyth, Montana
32A,33A	N. W. I.	Colstrip, Montana
18B,30A	Arthur Mansfield	Colstrip, Montana
2A,3A,10A,11A,	Vern Wemer	Colstrip, Montana
12B,14A,24A	" "	
13A	N. P. Railroad	St. Paul, Minn.
36A	State of Montana	Helena, Montana
12A,21A,29A	L. & L. Philbrick Co.	Forsyth, Montana
25A	N. P. Railroad	St. Paul, Minn.
36A	State of Montana	Helena, Montana
4A	C. C. Edwards	Colstrip, Montana
4B	E. F. West	c/o Edwards, Colstrip, Mont.
4C	Olabbell Duncan	c/o C. C. Edwards, Colstrip, Mont.
5A,7A,9A,17A	N. P. Railroad	St. Paul, Minn.
8B	The Barth Co.	Billings, Montana
2A	John Mahoney	Forsyth, Montana
16A	State of Montana	Helena, Montana
23A,26A,27A,	H. W. I.	Colstrip, Montana

8A		
16A	State of Montana	Montana
25A, 26A, 27A	N. W. I.	Colstrip, Montana

<u>Parcel Number</u>	<u>Name of Owner</u>	<u>Address</u>
22A	Ray Henley	Colstrip, Montana
15A	N. P. Railroad	St. Paul, Minn.
28A	N. W. I.	Colstrip, Montana
20A	Edith MacDonald	Colstrip, Montana
28A, 31A	N. W. I.	Colstrip, Montana
16A	Eliz. Anshutz	Colstrip, Montana
33A, 34A, 35A	N. W. I.	Colstrip, Montana
28B	R. R. Lund	c/o Ray Henley, Colstrip, Mont.

No. 56

Township 2 North

Range 41 East

Rosebud County, Montana

<u>Index No.</u>	<u>Name of Appropriator</u>	<u>Stream</u>	<u>Date App.</u>	<u>Date Filed</u>	<u>Inches</u>
20	Olabelle Duncan	Arnell's Creek	7-15-16	7-14-16	500
21	C. C. & M. Edwards	Arnell's Creek	1-30-09	1-30-09	200
33	Eugenie J. Philbrick	Arnell's Creek	12-18-15	12-27-15	200
34	Freeman Philbrick	Arnell's Creek	2-12-06	2-15-06	800
35	Malcolm Philbrick	Arnell's Creek	4-6-14	4-24-14	600
185	C. C. & Anna Edwards	Correll Creek	1-30-09	1-30-09	200

Water Rights - Township 2 North, Range 41 East

Rosebud County, Montana

T. 2 North, Range 43E.

(Forms filed in Township 2 North, Range 43 East)

Goodwin, Arley

Philbrick, Mary & Malcolm

Philbrick, L. & L. Co.

T. 2 North, Range 43E.

Township 2 North, Ranges 39, 41, & 43 East

41 500 8-45 1-47

COUNTY Rosebud

Twp. 2N Rge. 43E

## Letters

No.

Name

**1st**

2nd

3rd

Ret.

Philbrick, Mary & Malcolm	4/15
---------------------------	------

No. 57

Township 2 North

Range 48 East

Rosebud County, Montana

<u>Index No.</u>	<u>Name of Appropriator</u>	<u>Stream</u>	<u>Date App.</u>	<u>Date Filed</u>	<u>Inches</u>
549	Geo. W. Snider	Howard Creek	12-23-90	12-23-90	1000
561	Fredman Philbrick	John Hen Creek	2-15-06	2-15-06	800
485	Robert Hupke	Pony Creek	9-5-12	9-9-12	200
554	Malace Carpenter	Rosebud River	8-5-96	8-7-96	500
565	Harris, Wilson & Edson	Rosebud River	7-21-93	8-1-93	500
591	E. C. Philbrick	Rosebud River	4-6-91	4-21-91	600
601	Geo. W. Snider	Rosebud River	9-12-90	9-18-90	576

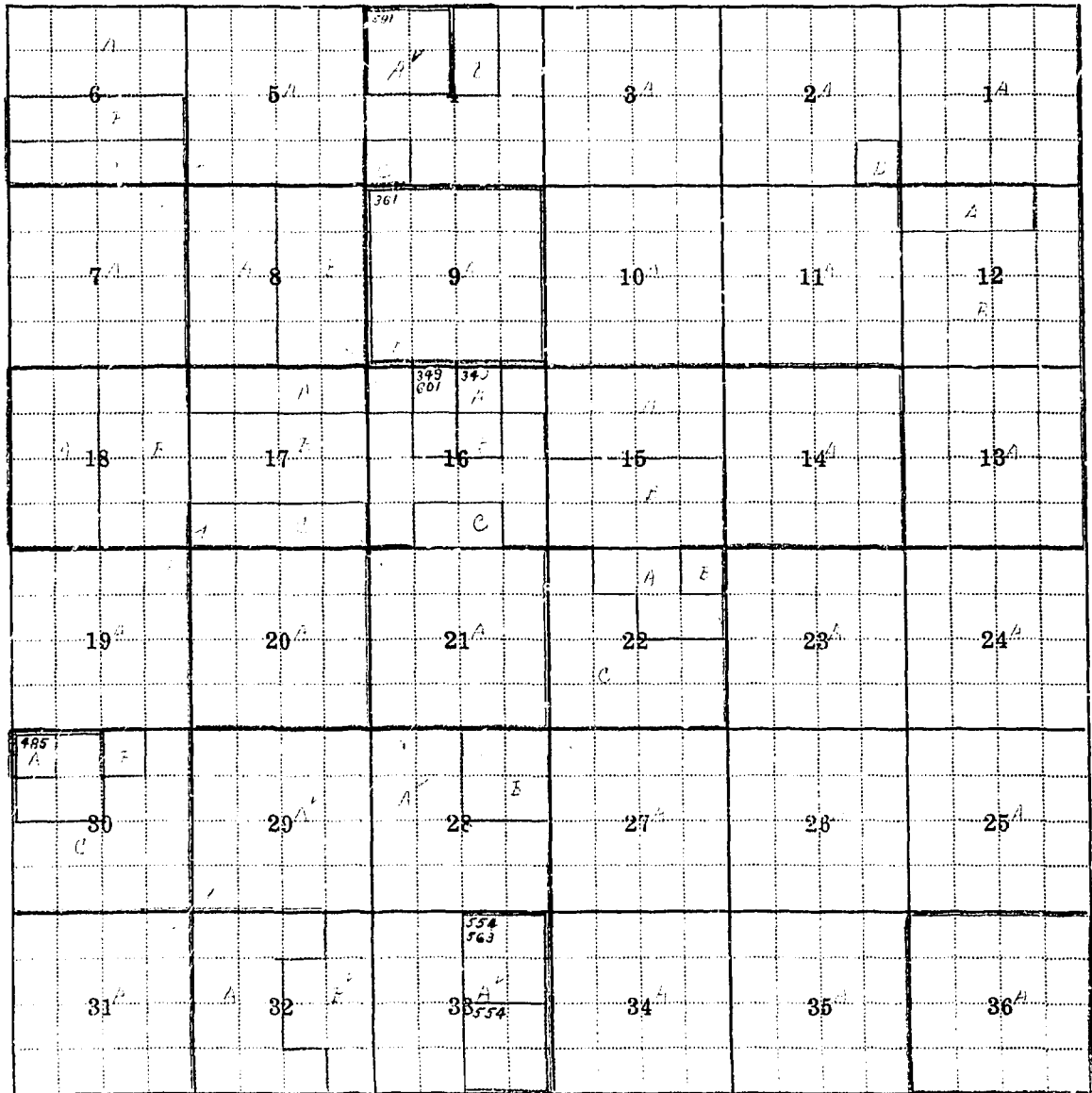
Water Rights - Township 2 North, Range 48 East

Rosebud County, Montana

Township 2 North, Ranges 39, 41, & 43 East

STATE OF MONTANA  
**STATE ENGINEER'S OFFICE**  
 WATER RESOURCES SURVEY

57 Township 2 N Range 43 E County Rosebud



Township 2 N Range 43 E



Township 2 North Range 43 East County Rosebud

Parcel Number	Name of Owner	Address
1A, 2A, 3A, 4A,	Philbrick Land & Livestock Co.	Forsyth, Montana
5A, 6A, 7A, 9A,	" "	
10A, 11A, 12B,	" "	
13A, 22A, 29A,	" "	
31A, 32B, 33A	" "	
4B, 4C, 6C, 12A	Taylor Grazing	
6B	State of Montana	Helena, Montana
15B, 16B, 17B,	George Coon	Forsyth, Montana
18B, 22A	" "	
18A	Taylor Grazing	
20A, 28B	Leigh Siskey	Forsyth, Montana
16C, 17C, 19A	Mary & Malcolm Philbrick	Forsyth, Montana
21A, 23A, 24A	" "	
25A, 26A, 27A,	" "	
30C, 34A, 35A	" "	
8B, 14A, 15A, 16A	Archie Goodwin	Forsyth, Montana
2A, 22B, 22C,	Taylor Grazing	
30A, 30B	" "	
17A	Siel Snyder	Forsyth, Montana
36A	State of Montana	Helena, Montana
32A	Bert Royal	Forsyth, Montana

STATE OF MONTANA  
**State Engineer's Office**  
WATER RESOURCES SURVEY

Township 1N Range 4E County Glacier

			134			
6	5	4		3	2	1
			724			
7	1425	8	9	10	11	12
18	17	16	15	14	13	
19	20	21	22	23	24	
28						258
30	29	28	27	26	25	
31	32	33	4	35	36	

Township \_\_\_\_\_ Range \_\_\_\_\_



STATE OF MONTANA  
**State Engineer's Office**  
WATER RESOURCES SURVEY

Township 16 Range 4E County Cascade

						286 727 758		
6	5	4	3	2				
					286 727 758		286 727 758	286 727 758
7	8	9	10	11				
18	17	16	15	14				13
19	20	21	22	23				24
30	29	28	27	26				25
31	32	33	34	35				36

Township \_\_\_\_\_ Range \_\_\_\_\_

Township.

Range.

County.

Parcel  
Number

Name of Owner

**Address**

Number  
 Degree 5-414  
 395" 2-25-10 3

(Township 1 North, Range 43 East)

Philbrick L. & L. Co.

Parkins, Geo. W.

(Township 1 North, Range 44 East)

Aldrich, W. A.

Dennis, Warren

Dennis, John A.

Flowers, John

Goodale, H. C. Est.

Hart, Rollo

Hunt, H. L.

Oversgard, John

U. S. A. Taylor Grazing



OF Montana and

STATE OF MONTANA  
STATE ENGINEERS OFFICE

Water Resources Survey

50 Code No 5A, 8A, 4A, 17A

County Rosebud

T. 1N. R. 43E.

Name of Land Owner Philbrick L. & L. Co. Address Forsyth, Mont.

Name of Operator Address

Part A

TO BE FILED BY THOSE OBTAINING IRRIGATION WATER FROM  
A DITCH COMPANY OR IRRIGATION DISTRICT

1. Water is delivered by: Name of Ditch, Ditch Company or District Supplying Water
2. State the number of acres you irrigate under this system Shares you hold
3. If you obtain water from more than one Company, give the number of shares, acres irrigated and the name of the Company under "Remarks." If you obtain water from a Ditch Company and also have a private system fill in both Part A and Part B.

Part B

TO BE FILED BY THOSE WHO HAVE A PRIVATE DITCH, PUMP OR IRRIGATION SYSTEM  
or those who have a private water right under a Ditch Company

4. In what year was this land first irrigated? Date See attached filings (No. 542)
5. Give the name of the original appropriator (first user):
6. Give the date appropriated Amount filed on: Miners Inches C. F. S.
7. State the total number of acres irrigated under this system:
8. Give the point of diversion:  $\frac{1}{4}$   $\frac{1}{4}$  Section Township Range

Part C

TO BE FILED BY ALL WATER USERS IN ADDITION TO PART A OR PART B

9. Source of Water: Rosebud River  
Name of stream or lake from which water is originally diverted
10. Water is obtained by: (Check one) Gravity ☒ Pumping Other
11. What is the greatest number of acres you have irrigated? 191 Date ??
12. How many acres did you irrigate in 1947...? (Crop and pasture) 0
13. State the total number of additional acres that could be irrigated by increasing the water supply, land leveling, etc. 191 This land is under what ditch? old grav. ditch
14. How many acres of seeped land do you have which could be drained and put into production? 0
15. What is the condition of your irrigation system? poor, in abandoned condition.
16. Is your water supply adequate? Yes No ☒ Explain
17. REMARKS:

Over

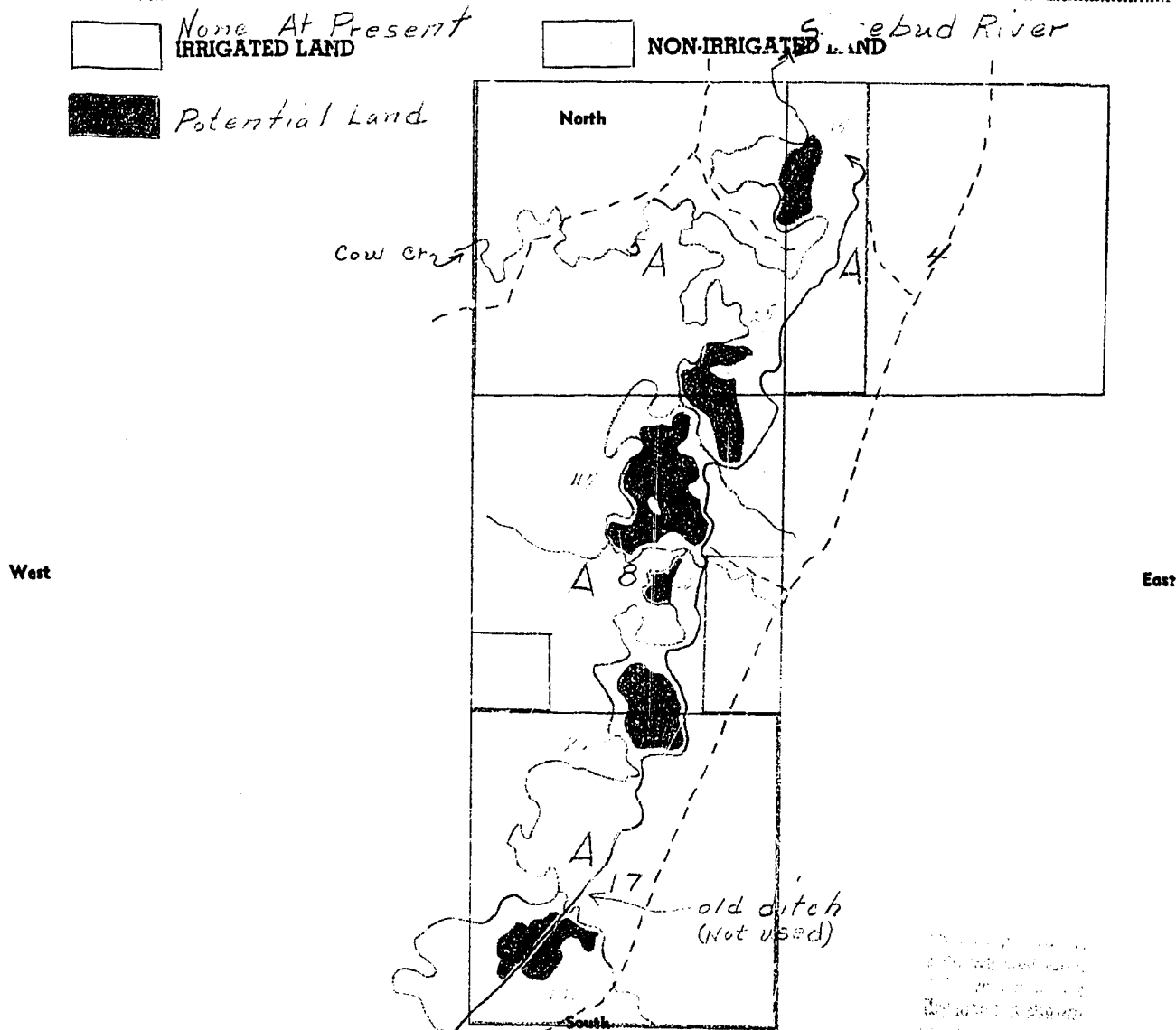
Operator \_\_\_\_\_  
 AAA Owner \_\_\_\_\_  
 Owner \_\_\_\_\_  
 Philbrick L. S. L. Co.  
 Address \_\_\_\_\_  
 Address \_\_\_\_\_  
 Address \_\_\_\_\_  
 FORESTH, MONTANA  
 FILE NO. 50 - 5A, 8A, 4A, 17A  
 COUNTY Rosebud

# WATER RESOURCES SURVEY

18. Legal Description of this Farm See attached WR2

☐ None At Present  
 IRRIGATED LAND  
☒ Potential Land

☐ NON-IRRIGATED LAND



19. If the above land is irrigated from more than one ditch please give the acreage under each ditch in 19A and indicate the location of the land irrigated from each on the above map.

19A. Ditch: \_\_\_\_\_ Acres: 0  
 Ditch: \_\_\_\_\_ Acres: \_\_\_\_\_

Information supplied by:

Name \_\_\_\_\_ Address \_\_\_\_\_ Date 8/14/47

REMARKS: Field check by Cook - Johnson

If you cannot answer all of the questions, please answer as many as you can and return the form to us as soon as possible.



17  
None At Present  
IRRICATED LAND  
Rosebud River

18. Legal Description of this Farm See attached WR2

WATER RESOURCES SURVEY

COUNTY Rosebud  
FILE NO. 50 - 5A,8A,4A,17A

Owner Philbrick L. & L. Co. Address Rosebud, Montana  
AAA Owner Address  
Operator M.O. Address  
New Owner Address  
New Operator Address

Assessment Record Yes

County 571  
Assessed Acreage

Legal Description of This Farm W1/4 Sec. 4, All Sec. 5, N1/4, N1/2 Sec. 6, S1/4 Sec. 7, W1/2 Sec. 8;  
All Sec. 17, T. 1N., R. 43E.

Gravity Rosebud R. Total Acres in Farm

Code Number 5A,8A,4A,17A

Photo No. MA-28-105

AAA Contract No.

AAA Total Cropland Acreage 443.7

App. No. 1485 Custer

Decree No.

Land is located in

Twp. 1N. Rge. 43E. Twp. 3N. Rge. 43E.

Twp. 2N. Rge. 43E. Twp. Rge.

Filed in Twp. 3N. Rge. 43E.

Remarks

Y R.B.

## Notice of Appropriation

1. County Custer Book A Page 494 Record Water Right
2. Name of Appropriator Elizabeth A. Bean Address Custer County
3. Date Appropriated November 3, 1898 Date Filed 11/4/98  
Amount Appropriated, Miners Inches 40, Cubic Feet per second
4. Name of Stream Rosebud River Tributary Basin
5. Point of Diversion About 300 yards So. of the Ranch House of Henry Ferguson and 50 yards west of a monument of stone standing in the said Fergusons pasture.  
Sec. Twp. Rge. Bank of Stream Right and East
6. Purpose Irrigation and other purposes.
7. Description of System
8. Land Description of Intended Place of Use  
SE 1/4 Sec. 8-1N-43E.
9. Remarks (Pertaining to Use, etc.)

## Decree

10. Case No. Date Amt. Decreed: M. I. C. F. S.
11. To Whom Decreed Address
12. Name of Ditch Maximum Capacity (C. F. S.)
13. Date of Priority Purpose
14. Land Description of Place of Use as Decreed
15. Remarks (Present Use Status, etc.)

May 3, 1948

Philbrick L. & L. Co.  
Forsyth, Montana

Re: Potential Irrigable Lands along Rosebud River

Gentlemen:

Rosebud

Sections 4,5,8,17, T. 1N., R. 43E.

your interest appropriate; the second of this appropriation was made on the Rosebud. At that time, as you may know, we were in Custer County. The above described land was irrigated, by Mr. Bean in 1887 or before. Could you not, secure information, as to the date of the filing - from our County (Rosebud) records - since, there must have been a transcript of all records - when; we were segregated from Custer County -?

Y Ranch -  
May 8 - 1948 -

Mr. Gerald J. Cravitz  
Assistant State Engineer (Rosebud River)  
Billings Montana - (Appropriation)  
Dear Mr. Cravitz -

This will acknowledge the receipt of  
your letter of May 3, - 1948 - Concerning the  
irrigated land in sections 4-5-8-7 T-1n.-  
43 E - (which we now own) As far as  
we know - Mr. R. Q. Bean, filed a water  
right, prior to 1887 - As to the number  
of inches appropriated, we can not say -  
This appropriation was the second  
made on the Rosebud - At that time, as  
you may know, we were in Custer County -  
The above described land was  
irrigated, by Mr. Bean in 1887 or before

Could you not, secure information,  
as to the date of the filing - from our  
County (Rosebud) records, since there  
must have been a transcript of all  
records, when we were segregated from  
Custer County - ?

Mr. Gerald J. Thwaitz —  
— This matter is very interesting to me.  
Since we have rather extensive holdings  
on the Rosebud — We have a copy of  
a water right, 900 inches, filed, Sept. 8,  
1887, — Rosebud River; Also a water  
right, filed, Feb. 13, 1906, for 800 inches  
from Sprague Creek, and tributaries —  
(Sprague Creek is a tributary of the)  
Rosebud —

We are in section 4-2-n 43 E —  
— Home Ranch — Am sorry that we can not  
give you the information, that you  
really wish —

Very truly  
Philbrick Land & Livestock Co  
Mary H. Philbrick — Pres —

P.S. Mr. Bean, may  
have filed a water right  
in 1885 — well —  
we just do not know —  
Mrs Philbrick



Returned.

## STATE ENGINEERS OFFICE

### Water Resources Survey

50

Code No. 19A

County Rosebud

T. 1N. R. 43E;

Name of Land Owner. Parkins, Geo. W. Address Forsyth, Mont.

Name of Operator. Address

### Part A

TO BE FILED BY THOSE OBTAINING IRRIGATION WATER FROM  
A DITCH COMPANY OR IRRIGATION DISTRICT

1. Water is delivered by: Name of Ditch, Ditch Company or District Supplying Water
2. State the number of acres you irrigate under this system. Shares you hold
3. If you obtain water from more than one Company, give the number of shares, acres irrigated and the name of the Company under "Remarks." If you obtain water from a Ditch Company and also have a private system fill in both Part A and Part B.

### Part B

TO BE FILED BY THOSE WHO HAVE A PRIVATE DITCH, PUMP OR IRRIGATION SYSTEM  
or those who have a private water right under a Ditch Company

4. In what year was this land first irrigated? Date. See attached filings.
5. Give the name of the original appropriator (first user):
6. Give the date appropriated. Amount filed on: Miners Inches. C. F. S.
7. State the total number of acres irrigated under this system:
8. Give the point of diversion:  $\frac{1}{4}$   $\frac{1}{4}$  Section. Township. Range.

### Part C

TO BE FILED BY ALL WATER USERS IN ADDITION TO PART A OR PART B

9. Source of Water: side coulees of Rosebud River  
Name of stream or lake from which water is originally diverted
10. Water is obtained by: (Check one) Gravity. Pumping. Other. FLOOD
11. What is the greatest number of acres you have irrigated? 42 Date. 1947
12. How many acres did you irrigate in 1947? (Crop and pasture) 42
13. State the total number of additional acres that could be irrigated by increasing the water supply, land leveling, etc. 0. This land is under what ditch?
14. How many acres of seeped land do you have which could be drained and put into production? 0
15. What is the condition of your irrigation system? fair
16. Is your water supply adequate? Yes. No. X Explain. Seasonal flood only
17. REMARKS:

Over

Owner

Parkins, George W.

Address

Forsyth

FILE NO 50 - 19A

COUNTY Rosebud

WATER RESOURCES SURVEY

See attached WR2

18. Legal Description of this Farm



IRRIGATED LAND

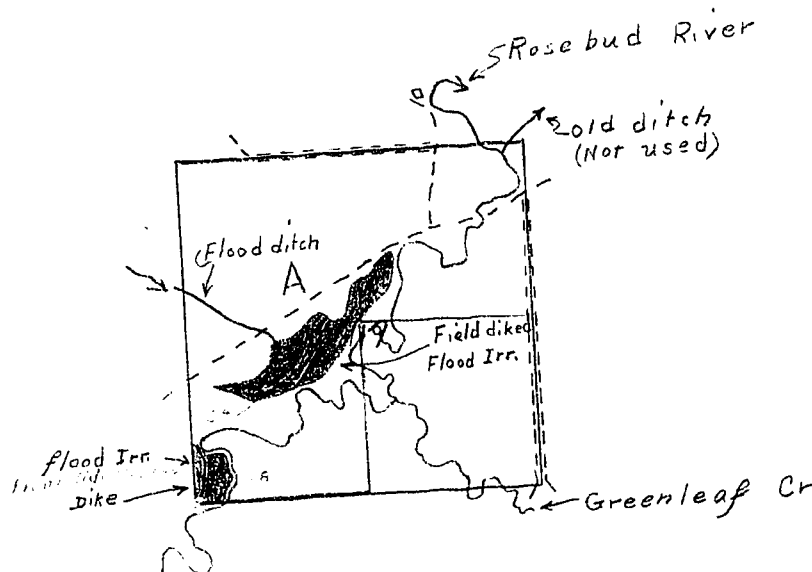


NON-IRRIGATED LAND

North

West

East



South

19. If the above land is irrigated from more than one ditch please give the acreage under each ditch in 19A and indicate the location of the land irrigated from each on the above map.

19A. Ditch: Flood, side coulees Acres: 42

Ditch: \_\_\_\_\_ Acres: \_\_\_\_\_

Information supplied by:

Name \_\_\_\_\_ Address \_\_\_\_\_ Date 8/14/47

REMARKS: Field check by Cook - Johnson.

If you can answer any of the questions

return the form to us as soon

See attached WR2

18. Legal Description of this Form

## WATER RESOURCES SURVEY

COUNTY Rosebud

FILE NO. 50 - 19A

Owner Parkins, George W. Address Fannyth

AAA Owner Address

Operator N.O. Address

New Owner Address

New Operator Address

Assessment Record Yes

County 23

Assessed Acreage

Legal Description of This Farm N.E. 1/4 Sec. 19, T. 1N., R. 43E.

Flood Rosebud, Side Coulees

Total Acres in Farm

Code Number 19A

Photo No. MA-28-106

AAA Contract No.

AAA Total Cropland Acreage 214.3

App. No. 588

Decree No.

Land is located in

Twp. 1N. Rge. 43E. Twp. 1N. Rge. 42E.

Twp. Rge. Twp. Rge.

Filed in Twp. 1N. Rge. 42E.

Remarks

Y.R.B.



## Notice of Appropriation

1. County. Rosebud (Custer) Book..... 1..... Page..... 187..... Record..... Water Rights
2. Name of Appropriator..... Mary R. Parkins..... Address..... Rosebud, Montana
3. Date Appropriated..... 8-29-1898..... Date Filed..... 8-29-1898
- Amount Appropriated, Miners Inches..... 200....., Cubic Feet per second.....
4. Name of Stream..... Rosebud River..... Tributary..... Yellowstone R. Basin.....
5. Point of Diversion..... (the right to enter upon any of the lands through which water right and ditch passes)
- Sec..... Twp..... Rge..... Bank of Stream.....
6. Purpose..... Watering, irrigating, farming, agricultural hay and grass lands.
7. Description of System..... A dam and ditch of sufficient size and capacity.
8. Land Description of Intended Place of Use.....  
 SE $\frac{1}{4}$  Sec. 24, T. 1N., R. 43E., 40 acres  
 S $\frac{1}{2}$  Sec. 12, T. 1N., R. 43E., 120 acres  
 SE $\frac{1}{4}$  Sec. 19, T. 1N., R. 43E., 158 acres, Mattie Bradley, Forsyth, Montana  
 NE $\frac{1}{4}$ , SW $\frac{1}{4}$  less 1 ac. 19, 1N, 43E, 478 ac., Geo. H. Parkins, Forsyth, Montana  
 NE $\frac{1}{4}$ , NW $\frac{1}{4}$ , SE $\frac{1}{4}$ , SW $\frac{1}{4}$ , W $\frac{1}{2}$  Sec. 24, 1N-43E, 320 acres, Rosebud County, Forsyth, Mont.
9. Remarks (Pertaining to Use, etc.).....  
 NE $\frac{1}{4}$ , SW $\frac{1}{4}$ , W $\frac{1}{2}$  Sec. 24, 1N, 43E, 320 acres, Oscar C. Rainey (No address given)  
 Appropriation was made August 29, 1898

### Decree

10. Case No..... Date..... Amt. Decreed: M. I..... C. F. S.....
11. To Whom Decreed..... Address.....
12. Name of Ditch..... Maximum Capacity (C. F. S.).....
13. Date of Priority..... Purpose.....
14. Land Description of Place of Use as Decreed.....
15. Remarks (Present Use Status, etc.).....

No. 59

Township 1 North

Range 43 East

Rosebud County, Montana

<u>Index No.</u>	<u>Name of Appropriator</u>	<u>Stream</u>	<u>Date App.</u>	<u>Date Filed</u>	<u>Inches</u>
934	Thos. Roberts Proj.	Coulee (No name)	10-19-36	10-21-36	Flood Waters
588	Mary R. Perkins	Rosebud River	8-29-98	8-29-98	200
1485 (Custer)	Elizabeth A. Bean	Rosebud River	11-3-98	11-4-98	40

Water Rights - Township 1 North, Range 43 East

Rosebud County, Montana

Parcel  
Number

Name of Owner

Address

25A,27A,35A  
36A

Harly Hart  
State of Montana

Brandenburg, Montana  
Helena, Montana

6B

Bertron Royal

Forsyth, Montana

6A

Heirs Leshlon Vaught

c/o Norman Vaught, 1044 Portland Ave  
St. Paul 5, Wis.

20A

Clara Sprage

Forsyth, Montana

STATE OF MONTANA  
**STATE ENGINEER'S OFFICE**  
 WATER RESOURCES SURVEY

59 Township 1 N Range 43 E County Rosebud

6	5	4	3	2	1
7	8	9	10	11	12
18	17	16	15	14	13
19	20	21	22	23	24
30	29	28	27	26	25
31	32	33	34	35	36

Township 1 N Range 43 E

Township 1 North Range 48 East County Rosebud

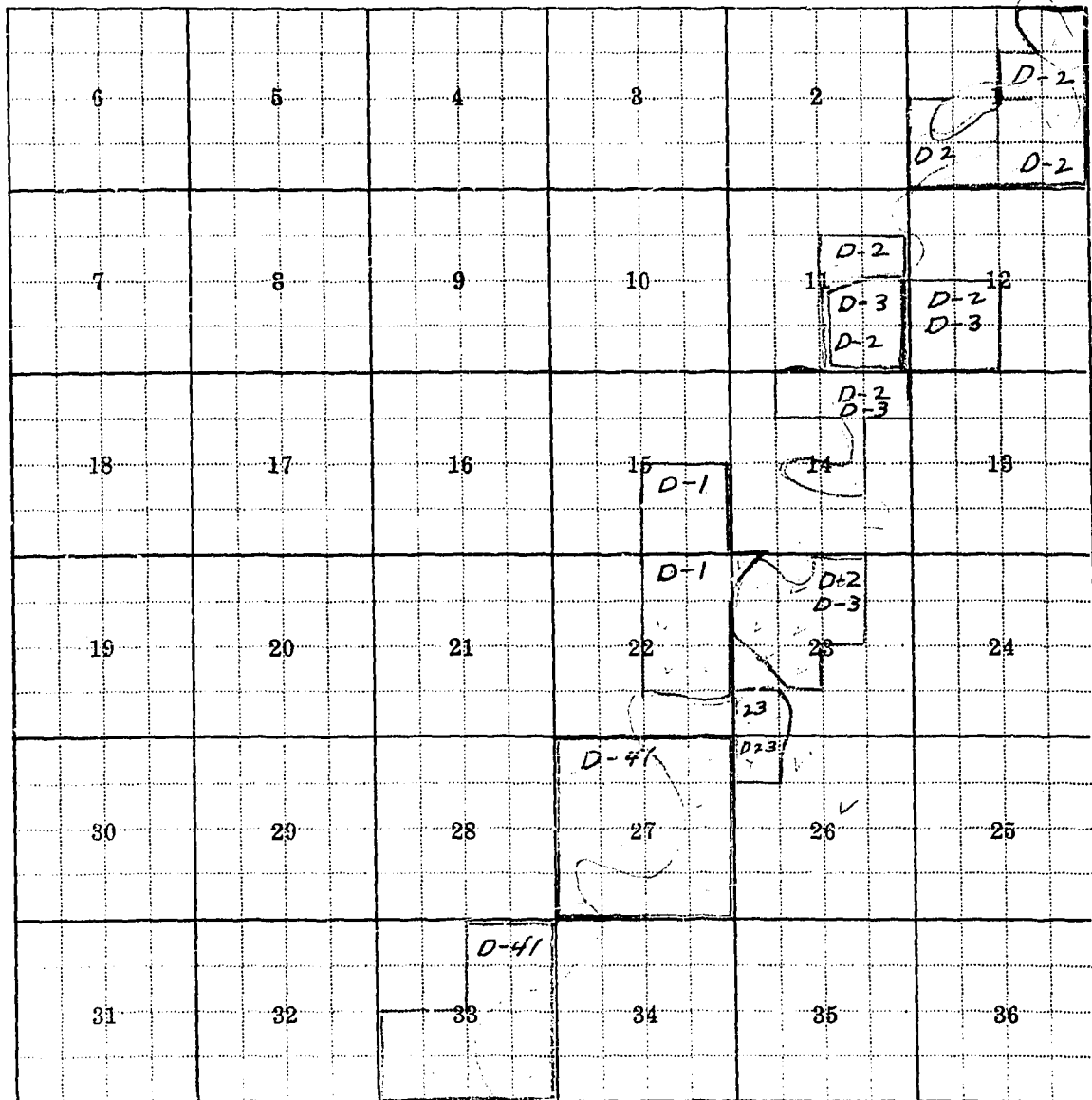
Parcel Number	Name of Owner	Address
1A, 2A	Harry & Malcolm Philbrick	Forsyth, Montana
	Leigh A. Sinker	Forsyth, Montana
3A, 4B	Thomas & Clara Roberts	308 - 6th Avenue N.W., Puyallup, Wash.
4A	Philbrick Land & Livestock Co.	Forsyth, Montana
5A, 7A, 8A, 9A	Philbrick Land & Livestock Co.	Forsyth, Montana
10A, 11A, 12A, 17A	" "	
8B, 8C	Mrs. Chauncy Groom	Forsyth, Montana
16A	State of Montana	Helena, Montana
13A, 14A, 15A	Rollo Hart	Brandenberg, Montana
21A, 22B, 23A	" "	
24A, 25A	" "	
22A, 22C, 26B, 34B	Taylor Grazing	
18A	Donald Rash	Forsyth, Montana
19A, 34A	George W. Perkins	Forsyth, Montana
20B, 29A, 30B	J. P. McGuistion	Forsyth, Montana
31A, 32B, 33A	" "	
2A	Clara Sorague	Forsyth, Montana
19B, 26A, 30A	George W. Bradley	Forsyth, Montana
32A	Hugo Hanft	c/o Norman Vaught, 1044 Portland Ave. St. Paul 5, Wis.

County Rosebud

1900 River

STATE OF MONTANA  
STATE ENGINEER'S OFFICE  
WATER RESOURCES SURVEY

Township 1N Range 44E County Rosebud



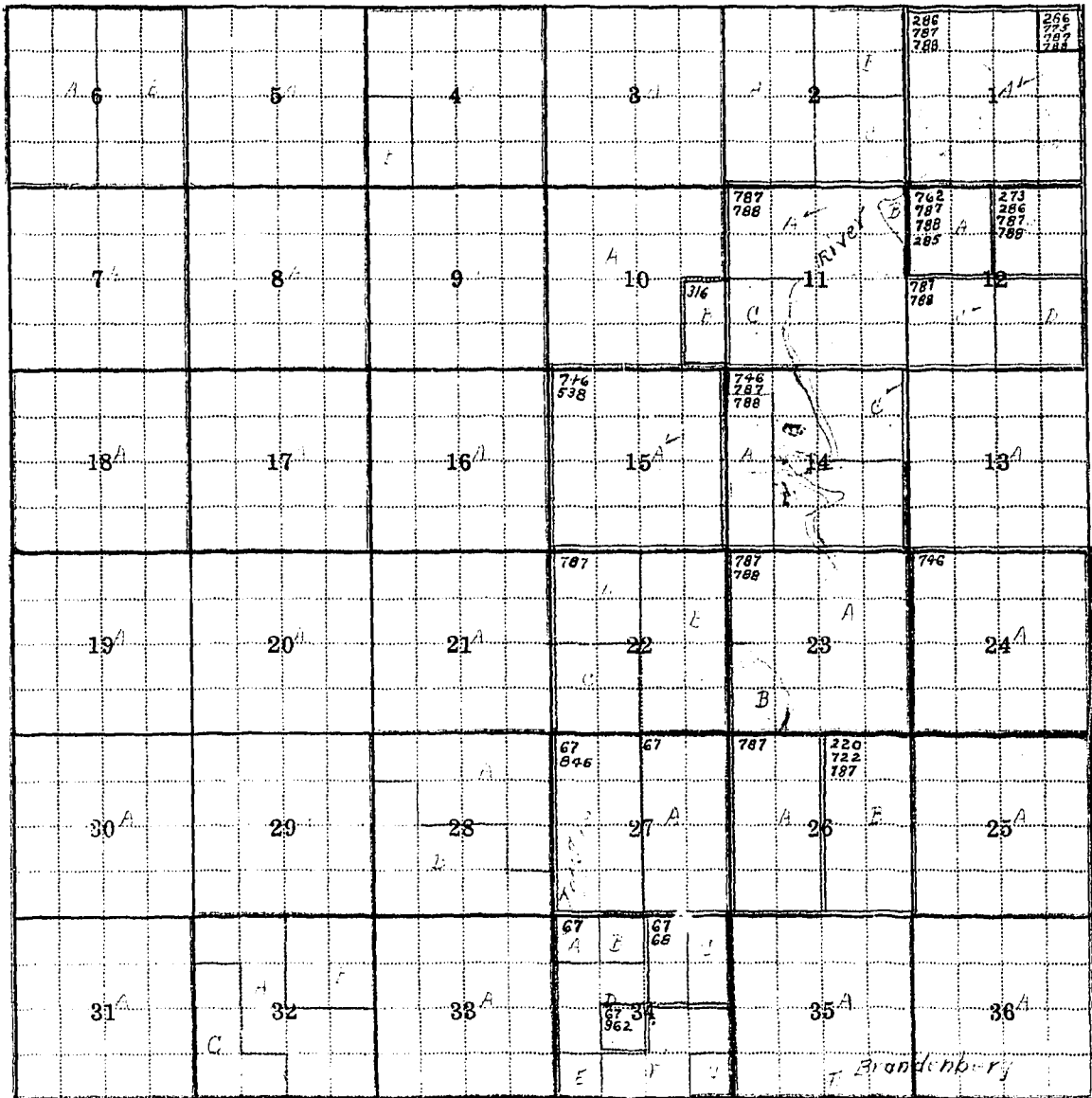
Decrees - D-1 refers to decree book  
decree no. 1, etc. for Tongue River

Township 1N Range 44E  
(over)



STATE OF MONTANA  
**STATE ENGINEER'S OFFICE**  
 WATER RESOURCES SURVEY

60 Township 1 N Range 44 E County Rosebud



Township 1 N Range 44 E



Township 1 North Range 44 East County Rosebud

Parcel Number	Name of Owner	Address
1A, 2C, 3A, 9A	H. L. Hunt	Garland, Montana
11A, 12C, 18A	" "	
14C, 15A, 17A, 23A	" "	
16A	State of Montana	Helena, Montana
14B	Thomas Orr	Brandenberg, Montana
22B	W. A. Aldrich	Brandenberg, Montana
	Taylor Grazing	
23B	John Flowers	c/o Mabel Flowers, Brandenberg, Mont.
4A, 10A	Ralph Conley	Brandenberg, Montana
2A, 4B, 8A, 10B	Rollo Hart	Brandenberg, Montana
11C, 14A, 18A	" "	
2B	Taylor Grazing	
14B	Thomas Orr	Brandenberg, Montana
5A, 7A	Philbrick Land & Livestock Co.	Forsyth, Montana
6A	Harley Hart	Brandenberg, Montana
11B	Herbert Burlison	Brandenberg, Montana
12A, 12D	H. C. Goodale Est.	Brandenberg, Montana
19A, 20A, 21A	John Overgard	Brandenberg, Montana
22C, 27A, 29A	" "	
30A, 31A, 34A, 34C	" "	
34A	W. H. Aldrich	Brandenberg, Montana

FORM D-1 - GAZETTE 1644-1M-1-47

**STATE OF MONTANA**

# STATE ENGINEER'S OFFICE

County Rosebud Mont.

[illegible]

FORM D-1 - GAZETTE 1994-20-1-97

STATE OF MONTANA  
STATE ENGINEER'S OFFICE  
WATER RESOURCES SURVEY

Township 2 N Range 44 County Rosebud Co

6	5	4	3	2	1
7	8	9	10	11	12
18	17	16	15	14	13
19	20	21	22	23	24
30	29	28	27	26	25
31	32	33	34	35	36

Tongue River Decrees

Township 2 N Range 44 E

Township 2 N Range 44 E County Rosebud

Touque River decree

[illegible]

<u>Parcel Number</u>	<u>Name of Owner</u>	<u>Address</u>
25A, 26B, 34D, 35A 36A	John A. Dennis State of Montana	Brandenberg, Montana Helena, Montana
26A	Mabel Flowers	Brandenberg, Montana
28A	F. A. Briscoe	Brandenberg, Montana
33A, 34F	Warren Dennis	Brandenberg, Montana
32A	John Overgard	Brandenberg, Montana
6B, 22A, 28B, 32B, 32C, 34B, 34E, 34G	Taylor Grazing " "	
12B	Mary Giest	c/o Ben Geist, Ashland, Mont.

No. 60

Township 1 North

Range 44 East

Rosebud County, Montana

<u>Index No.</u>	<u>Name of Appropriator</u>	<u>Stream</u>	<u>Date App.</u>	<u>Date Filed</u>	<u>Inches</u>
67	William Wolff	Beaver Creek	12-9-91	12-30-91	700
68	William Wolff	Beaver Creek	3-2-93	7-20-95	700
220	Fannie McDowell	Diamond R. Creek	4-20-08	4-20-08	600
273	Mary A. Geist	Freda Creek	10-21-12	10-24-12	200
285	Henry C. Goodale	Goodale Creek	10-3-11	10-3-11	500
286	A. H. Terrett	Goodale Coulee	9-17-00	10-1-00	3000
316	Herley H. Hart	Hart Creek	11-30-10	12-15-10	500
538	W. H. Horton	Roe and Cooper Cr.	2-1-09	2-18-09	1200
722	W. C. McDowell	Straight Creek	4-17-07	4-18-07	500
746	Ball Ranch Co.	Tongue River	12-17-07	12-17-07	10,000
762	H. C. Goodale	Tongue River	11-25-10	11-25-10	500
773	George M. Miles	Tongue River	3-7-07	3-8-07	1200
787	A. H. Terrett	Tongue River	12-24-00	1-2-01	10,000
788	A. Hunter Terrett	Tongue River	12-10-96	1-27-97	10,000
846	William W. Wolff	Wolff Creek	10-10-08	10-12-08	500
932	W. C. McDowell	Spring (no name)	4-1-92	4-23-10	40

Township 1 North, Range 44 East

Rosebud County, Montana

## Notice of Appropriation

1. County Rosebud - Quarter Book 1 Page 64 Record Water Right
2. Name of Appropriator William Wolff Address Brandenburg, Montana
3. Date Appropriated 12-30-1891 Date Filed 12-30-1891  
Amount Appropriated, Miners Inches 700, Cubic Feet per second
4. Name of Stream Beaver Creek Tributary Tongue River Basin
5. Point of Diversion At a point near the corner of the NW 1/4 of  
Sec. 34 Twp. 1N. Rge. 44E. Bank of Stream
6. Purpose Irrigation and other purposes.
7. Description of System Ditch and dam - Ditch is 3 ft. wide by 2 ft. deep, and carries  
and converts 700 inches of water from Beaver Creek.
8. Land Description of Intended Place of Use  
All Sec. 34, 27, T. 1N., R. 44E. (1940 Owner - John Overgard, Brandenburg, Mont)  
(1940 book shows) W 1/2 NE 1/4, SE 1/4 NW 1/4, N 1/2 SW 1/4 Lot 1, Sec. 34, T. 1N., R. 44E. W. C. McDowell,  
Brandenburg, Montana 1940 Owner: N 1/2 SE 1/4, SW 1/4 SE 1/4 Sec. 34, T. 1N., R. 44E.  
Fannie McDowell, Brandenburg, Montana 1940 Owner. E 1/2 NE 1/4, Lots 1, 2 Sec. 34, T. 1N., R.  
1940 Owner, John Overgard, Brandenburg, Montana, N 1/2 SE 1/4, SW 1/4 SE 1/4 Sec. 34
9. Remarks (Pertaining to Use, etc.) T. 1N. R. 44E., 8 acres total owned by the Rosebud R.E.  
Hldg. Co. of Brandenburg

Appropriation was made Dec. 9, 1891

## Decree

10. Case No.            Date            Amt. Decreed: M. I.            C. F. S.
11. To Whom Decreed            Address
12. Name of Ditch            Maximum Capacity (C. F. S.)
13. Date of Priority            Purpose
14. Land Description of Place of Use as Decreed
15. Remarks (Present Use Status, etc.)

STATE OF MONTANA

# State Engineer's Office

## WATER RESOURCES SURVEY

Township 1 N Range 4 E County Rosebud

6	5	4	3	2	1
					44 43
7	8	9	10	11	12
			17		
18 56	17 55	16	15	14	13
19	20	21	22	23	24 44 43
30	29	28	27	26	25
31	32	33	34	35	36

Township \_\_\_\_\_ Range \_\_\_\_\_

Parcel Number	Name of Owner	Address
1	John J. Smith	123 Main St. Apt. 101
2	John J. Smith	123 Main St. Apt. 102
3	John J. Smith	123 Main St. Apt. 103
4	John J. Smith	123 Main St. Apt. 104
5	John J. Smith	123 Main St. Apt. 105
6	John J. Smith	123 Main St. Apt. 106
7	John J. Smith	123 Main St. Apt. 107
8	John J. Smith	123 Main St. Apt. 108
9	John J. Smith	123 Main St. Apt. 109
10	John J. Smith	123 Main St. Apt. 110
11	John J. Smith	123 Main St. Apt. 111
12	John J. Smith	123 Main St. Apt. 112
13	John J. Smith	123 Main St. Apt. 113
14	John J. Smith	123 Main St. Apt. 114
15	John J. Smith	123 Main St. Apt. 115
16	John J. Smith	123 Main St. Apt. 116
17	John J. Smith	123 Main St. Apt. 117
18	John J. Smith	123 Main St. Apt. 118
19	John J. Smith	123 Main St. Apt. 119
20	John J. Smith	123 Main St. Apt. 120

NA  
er's Office  
RESOURCES SURVEY

Range 111 County San Diego

Range									
#2	367								
5	4	3	2	1					



STATE OF IOWA

# State Engineer's Office

## WATER RESOURCES SURVEY

Township 18 Range 11E County Des Moines

			42	369						
6		5		4		3		2		1
7		8		9		10		11		12
18		17		16		15		14		13
						532				
19		20		21		22		23		24
30		29		28		27		26		25
	371 392		392							
31		32		33		34		35		36

Township \_\_\_\_\_ Range \_\_\_\_\_

T. 1N., R. 42E.

111

Revised



MONTANA

STATE OF MONTANA  
**State Engineer's Office**  
WATER RESOURCES SURVEY

Township 1N Range 4E County Montana

6	5	4	3	2	1
7	8	9	10	11	12
18	17	16	15	14	13
19	20	21	22	23	24
30	29	28	27	26	25
31	32	33	34	35	36

Handwritten notes on the grid:

- Top row, column 2: 200
- Top row, column 3: 32
- Top row, column 3: 32-100
- Row 4, column 6: 594
- Row 5, column 6: 584, 598
- Row 5, column 3: 325
- Row 6, column 4: 559

Township \_\_\_\_\_ Range \_\_\_\_\_

T.1N., R. 4E.

LN

4. 1. 2.

Disinfectant

Parcel Number	Name of Owner	Address
32	...	...
144	...	...
402	...	...
325	...	...
555	...	...
524	...	...
511	...	...

(Township 1 North, Range 40 East)

Cooley, W. L.

Farley, A. L.

Montana. State of

(Township 1 North, Range 41 East)

Northwestern Improvement Company

(Township 1 North, Range 42 East)

Francis, M. H.

Holly, Vera

McGuistion, J.P.

Parkins, Geo. W.

Wood, Geo.

Township 1 North, Ranges 40, 41 & 42 East

FD-1 500 8-45 1-1249

COUNTY \_\_\_\_\_

Sheet No. \_\_\_\_\_

Twp. 1 N Rge. 40 E

## Letters

[illegible]

STATE OF MONTANA  
**STATE ENGINEER'S OFFICE**  
 WATER RESOURCES SURVEY

Township.....11..... Range.....40E..... County.....Rosebud.....

6	5	4	3	2	1
7	8	9	10	11	12
18 <sup>A</sup> 56	17 <sup>A</sup>	16 <sup>A</sup>	15 <sup>A</sup> 1/9 Ownership covers unimproved land. All ownership for dry land shown.	14	13
19	20	21	22	23	24
30	29	28	27	26	25
31	32	33	34	35	36

Township.....11..... Range.....40E.....





Township 1 North

Range 40 East

Rosebud County

<u>Index No.</u>	<u>Name of Appropriator</u>	<u>Stream</u>	<u>Date App.</u>	<u>Date Filed</u>	<u>M.I.</u>
19	Marion R. Drown	Armell's Creek	3-21-04	3-29-04	500
43	Abraham L. Taylor	Armell's Creek	9-25-15	10-9-15	200
44	Mary Taylor	Armell's Creek	9-25-15	10-9-15	200
55	Annie Barth	Barth Creek	1-4-22	1-4-22	1000
56	Annie Barth	Barth Creek	5-6-16	5-6-16	500

Township 1 North

Range 40 East

Rosebud County

T.1N., R. 42E.

STATE OF MONTANA  
**STATE ENGINEER'S OFFICE**  
 WATER RESOURCES SURVEY

Township.....1N...... Range.....41E..... County.....

6	5	4	3	2	1
7	8	9	10	11	12
18	17	16	15	14	13
19	20	21	22	23	24
30	29	28	27	26	25
31	<i>N.W. Improvement Co.</i> <u>A</u> <u>32</u>	33	34	35	36

.....  
 .....  
 .....  
 .....

Township..... Range.....

Township \_\_\_\_\_ Range \_\_\_\_\_ County \_\_\_\_\_

[illegible]

(Forms filed in Township 1 North, Range 42 East)

Francis, M. H.

Holly, Vera

McCuistion, J. P.

Parkins, Geo. W.

Wood, Geo.

T. 1N., R. 42E.

Township 1 North, Ranges 40, 41 & 42 East

1 500 8-45 1 ~~11-22~~

COUNTY Rosebud

Sheet No. \_\_\_\_\_

Twp. 14 Rge. 42E

## Letters

[illegible]

Parcel  
Number

Name of Owner

Address

34A

Arthur F. Holly  
Vera Holly

Forsyth, Montana  
Forsyth, Montana

7A

M. F. Railroad

St. Paul, Minn.

8A, 18A

M. W. I.

Colstrip, Montana

18B

Dean & Conrad

c/o Walter Dean Forsyth, Montana

20A

Raymond Sufficool

626 Rumalo St., Los Angeles 31, Cal.

22A, 24C, 25A

Wallace Carpenter

Forsyth, Montana

36A

State of Montana

Helena, Montana

30A


Taylor Grazing (U.S.)

STATE OF MONTANA

STATE ENGINEER'S OFFICE

WATER RESOURCES SURVEY

58 Township 1 N Range 42 E County Rosebud



Township 1 N Range 42 E

Township 1 North Range 42 East County Rosebud

Parcel Number	Name of Owner	Address
6A	Sivert Sand	Forsyth, Montana
6B	N. W. I.	Colstrip, Montana
1A, 2A, 10A,	Philbrick Land & Livestock Co.	Forsyth, Montana
12B, 15A	"	
3A, 9A, 11A	N. P. Railroad	St. Paul, Minn.
12A	Marion Rash	Forsyth, Montana
19B, 20B, 21B,	McRae Ranch Co.	Forsyth, Montana
31A, 32A	" "	
16A	State of Montana	Helena, Montana
17A, 19A, 21A	N. W. I.	Colstrip, Montana
13A, 14A	Donald Rash	Forsyth, Montana
14B, 24A	Taylor Grazing	
4A, 5A, 23A, 24B	George W. Parkins	Forsyth, Montana
4B	Taylor Grazing	
14D, 25B, 27A	J. F. McQuiston	Forsyth, Montana
28A, 29A, 32B	" "	
33A, 34B, 35A	" "	
26A	L. H. Francis	Forsyth, Montana
32C	George Wood	Forsyth, Montana



Forsyth, Mont.

No. 58

Township 1 North

Range 42 East

Rosebud County, Montana

<u>Index No.</u>	<u>Name of Appropriator</u>	<u>Stream</u>	<u>Date App.</u>	<u>Date Filed</u>	<u>Inches</u>
32	Martin Paulson	Armell's Creek	5-4-14	5-7-14	160
47	Clara V. Francis	Arson Gulch	5-25-17	5-25-17	400
200	Geo. W. Perkins	North Cow Creek	4-20-10	4-25-10	200
325	Eli S. King	Hay Coulee	8-31-14	9-18-14	200
552	Albert T. Garrison	Rosebud River	11-1-98	11-4-98	450
584	Geo. Mendenhall	Rosebud River	8-29-98	8-29-98	200
598	W. H. Rue	Rosebud River	10-1-94	6-2-98	400

Water Rights - Township 1 North, Range 42 East

Rosebud County, Montana

STATE OF MONTANA

*State Engineer's Office*

WATER RESOURCES SURVEY

Township 15 Range 37E County Missoula

6	5	4	3	2	1
7	8	9	10	11	12
18	17	16	15	14	13
19	20	21	22	23	24
30	29	28	27	26	25
31	32	33	34	35	36

Township \_\_\_\_\_ Range \_\_\_\_\_

15, R. 42E

15

Range

312

County \_\_\_\_\_

Revised

[illegible]

FORM D-1  
REPORTER IM 3-49 17379

STATE OF MONTANA  
**State Engineer's Office**  
WATER RESOURCES SURVEY

Township 15 Range 41E County Bozeman

6	5	4	3	2	1
7	8	9	10	11	12
18	17	16	15	14	13
19	20	21	22	23	24
30	29	28	27	26	25
31	32	33	34	35	36

Handwritten notes on the grid:

- Section 14: 535, 534, 536
- Section 22: 533, 532, 531, 530, 529, 528, 527, 526, 525, 524, 523, 522, 521, 520, 519, 518, 517, 516, 515, 514, 513, 512, 511, 510, 509, 508, 507, 506, 505, 504, 503, 502, 501, 500, 499, 498, 497, 496, 495, 494, 493, 492, 491, 490, 489, 488, 487, 486, 485, 484, 483, 482, 481, 480, 479, 478, 477, 476, 475, 474, 473, 472, 471, 470, 469, 468, 467, 466, 465, 464, 463, 462, 461, 460, 459, 458, 457, 456, 455, 454, 453, 452, 451, 450, 449, 448, 447, 446, 445, 444, 443, 442, 441, 440, 439, 438, 437, 436, 435, 434, 433, 432, 431, 430, 429, 428, 427, 426, 425, 424, 423, 422, 421, 420, 419, 418, 417, 416, 415, 414, 413, 412, 411, 410, 409, 408, 407, 406, 405, 404, 403, 402, 401, 400, 399, 398, 397, 396, 395, 394, 393, 392, 391, 390, 389, 388, 387, 386, 385, 384, 383, 382, 381, 380, 379, 378, 377, 376, 375, 374, 373, 372, 371, 370, 369, 368, 367, 366, 365, 364, 363, 362, 361, 360, 359, 358, 357, 356, 355, 354, 353, 352, 351, 350, 349, 348, 347, 346, 345, 344, 343, 342, 341, 340, 339, 338, 337, 336, 335, 334, 333, 332, 331, 330, 329, 328, 327, 326, 325, 324, 323, 322, 321, 320, 319, 318, 317, 316, 315, 314, 313, 312, 311, 310, 309, 308, 307, 306, 305, 304, 303, 302, 301, 300, 299, 298, 297, 296, 295, 294, 293, 292, 291, 290, 289, 288, 287, 286, 285, 284, 283, 282, 281, 280, 279, 278, 277, 276, 275, 274, 273, 272, 271, 270, 269, 268, 267, 266, 265, 264, 263, 262, 261, 260, 259, 258, 257, 256, 255, 254, 253, 252, 251, 250, 249, 248, 247, 246, 245, 244, 243, 242, 241, 240, 239, 238, 237, 236, 235, 234, 233, 232, 231, 230, 229, 228, 227, 226, 225, 224, 223, 222, 221, 220, 219, 218, 217, 216, 215, 214, 213, 212, 211, 210, 209, 208, 207, 206, 205, 204, 203, 202, 201, 200, 199, 198, 197, 196, 195, 194, 193, 192, 191, 190, 189, 188, 187, 186, 185, 184, 183, 182, 181, 180, 179, 178, 177, 176, 175, 174, 173, 172, 171, 170, 169, 168, 167, 166, 165, 164, 163, 162, 161, 160, 159, 158, 157, 156, 155, 154, 153, 152, 151, 150, 149, 148, 147, 146, 145, 144, 143, 142, 141, 140, 139, 138, 137, 136, 135, 134, 133, 132, 131, 130, 129, 128, 127, 126, 125, 124, 123, 122, 121, 120, 119, 118, 117, 116, 115, 114, 113, 112, 111, 110, 109, 108, 107, 106, 105, 104, 103, 102, 101, 100, 99, 98, 97, 96, 95, 94, 93, 92, 91, 90, 89, 88, 87, 86, 85, 84, 83, 82, 81, 80, 79, 78, 77, 76, 75, 74, 73, 72, 71, 70, 69, 68, 67, 66, 65, 64, 63, 62, 61, 60, 59, 58, 57, 56, 55, 54, 53, 52, 51, 50, 49, 48, 47, 46, 45, 44, 43, 42, 41, 40, 39, 38, 37, 36, 35, 34, 33, 32, 31, 30, 29, 28, 27, 26, 25, 24, 23, 22, 21, 20, 19, 18, 17, 16, 15, 14, 13, 12, 11, 10, 9, 8, 7, 6, 5, 4, 3, 2, 1

Township \_\_\_\_\_ Range \_\_\_\_\_

15, N. 42E