

U. S. A. Taylor Grazing

Welch, Claude E.

COUNTY _____

Sheet:

Twp. 25 Rge. 41 E

Letters

[illegible]

I. 25., H. 43E.

2 Township 2 South, Ranges 41, 43, 44 East

STATE OF MONTANA

STATE ENGINEER'S OFFICE

WATER RESOURCES SURVEY

65 Township 2 S Range 41 E County Rosebud

184			148			
A		5 A	A	3	2A	1A
B				B		
		A		147		
7A	8	411	9	10	11	12
	B			B		
Cheyenne Indian Reservation Boundary						
18	17	16	15	14	13	
	A					
19	20	21	22	23	24	
30	29	28	27	26	25	
31	32	33	34	35	36	

Township 2 S Range 41 E

No. 65

Township 2 South

Range 41 East

Rosebud County, Montana

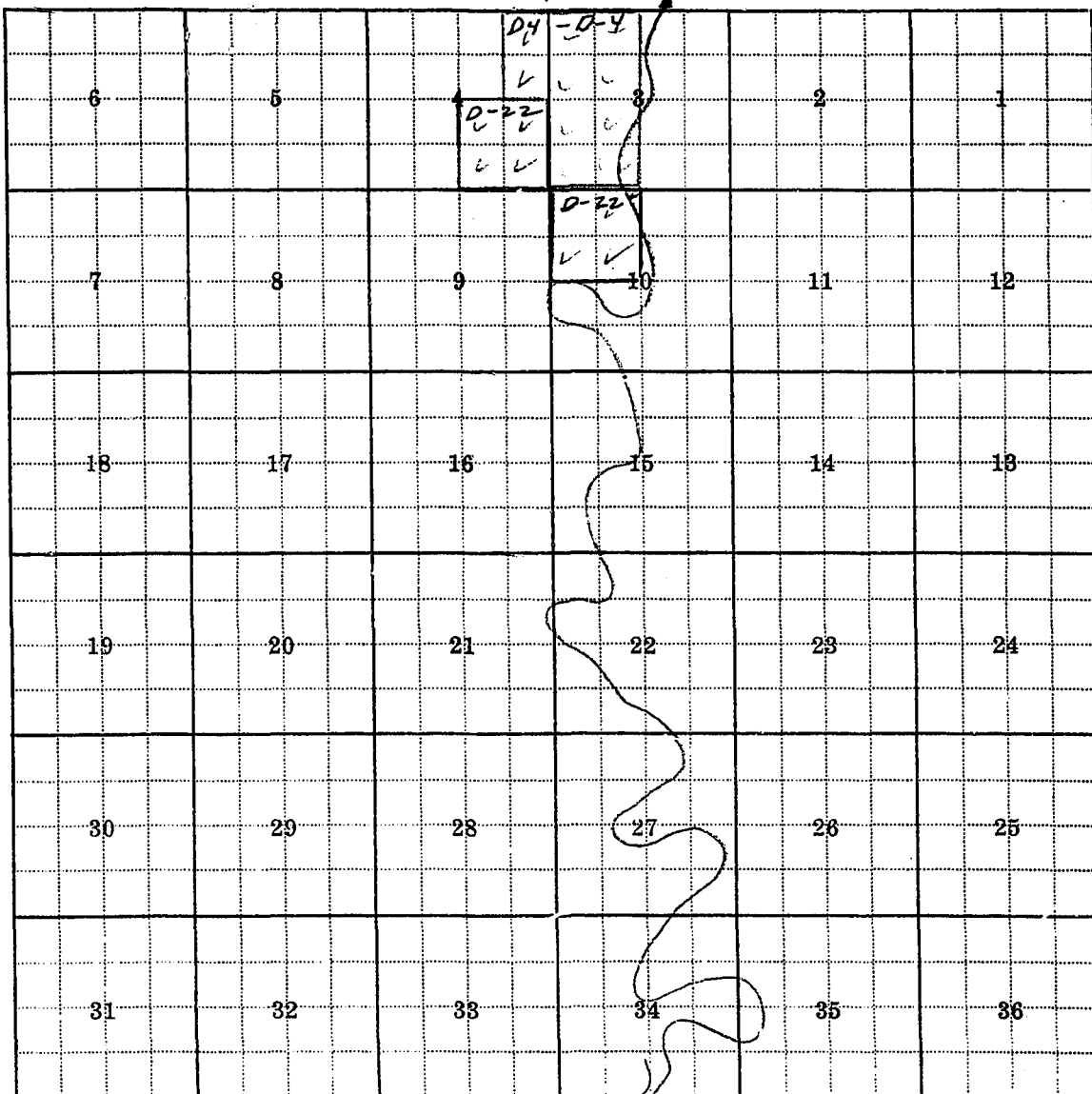
<u>Index No.</u>	<u>Name of Appropriator</u>	<u>Stream</u>	<u>Date App.</u>	<u>Date Filed</u>	<u>Inches</u>
184	Mrs. H. M. Bailey	Cottonwood Creek	11-17-10	11-23-10	500
411	John J. Mahony	Mahony Creek	12-14-98	12-16-98	300
148	Henry N. Bailey	Caswell Coulee	3-4-12	3-8-12	50
147	Henry N. Bailey	Caswell Coulee	3-4-12	3-8-12	50

STATE OF MONTANA

STATE ENGINEER'S OFFICE

WATER RESOURCES SURVEY

Township 25 Range 44 E County Rosebud *Tongue R.*



Tongue River decrees

Township 25 Range 44 E

No. 67

Township 2 South

Range 44 East

Rosebud County, Montana

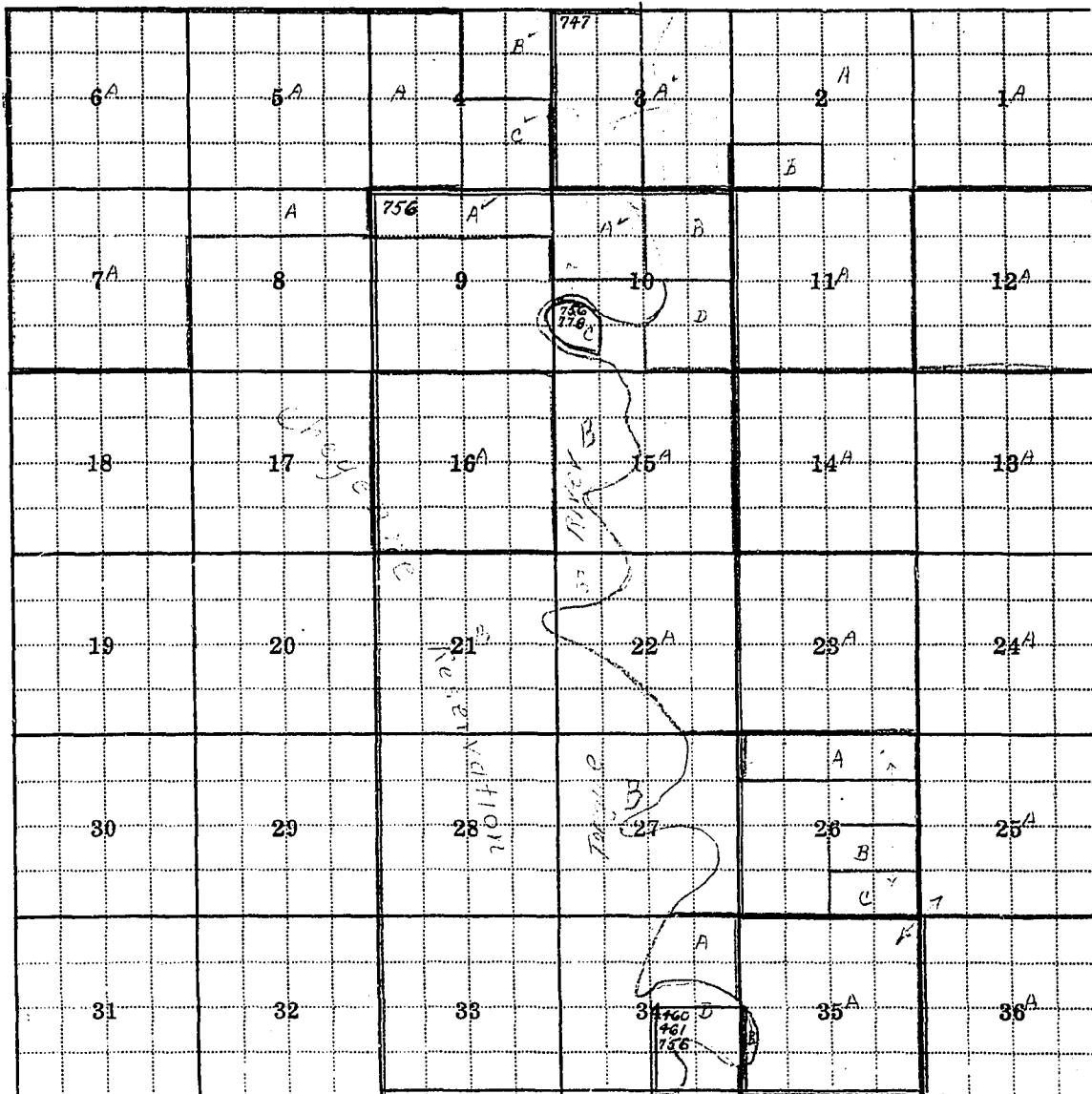
<u>Index No.</u>	<u>Name of Appropriator</u>	<u>Stream</u>	<u>Date App.</u>	<u>Date Filed</u>	<u>Inches</u>
460	Samuel O'Connell	Otter Creek	10-18-87	10-30-97	500
461	Samuel O'Connell	Otter Crsek	1-17-99	1-18-99	500
747	John Barringer	Tongue River	3-30-92	3-30-82(?)	1500
756	Cheyenne Indians	Tongue River	3-16-09	3-24-09	6000
778	Walter A. Patrie	Tongue River	12-9-14	1-4-15	500

STATE OF MONTANA

STATE ENGINEER'S OFFICE

WATER RESOURCES SURVEY

67 Township 2 S Range 44 E County Rosebud



Township 2 S Range 44 E

STATE OF MONTANA

STATE ENGINEER'S OFFICE

WATER RESOURCES SURVEY

Township.....3 S..... Range.....41 E..... County.....Rosebud.....

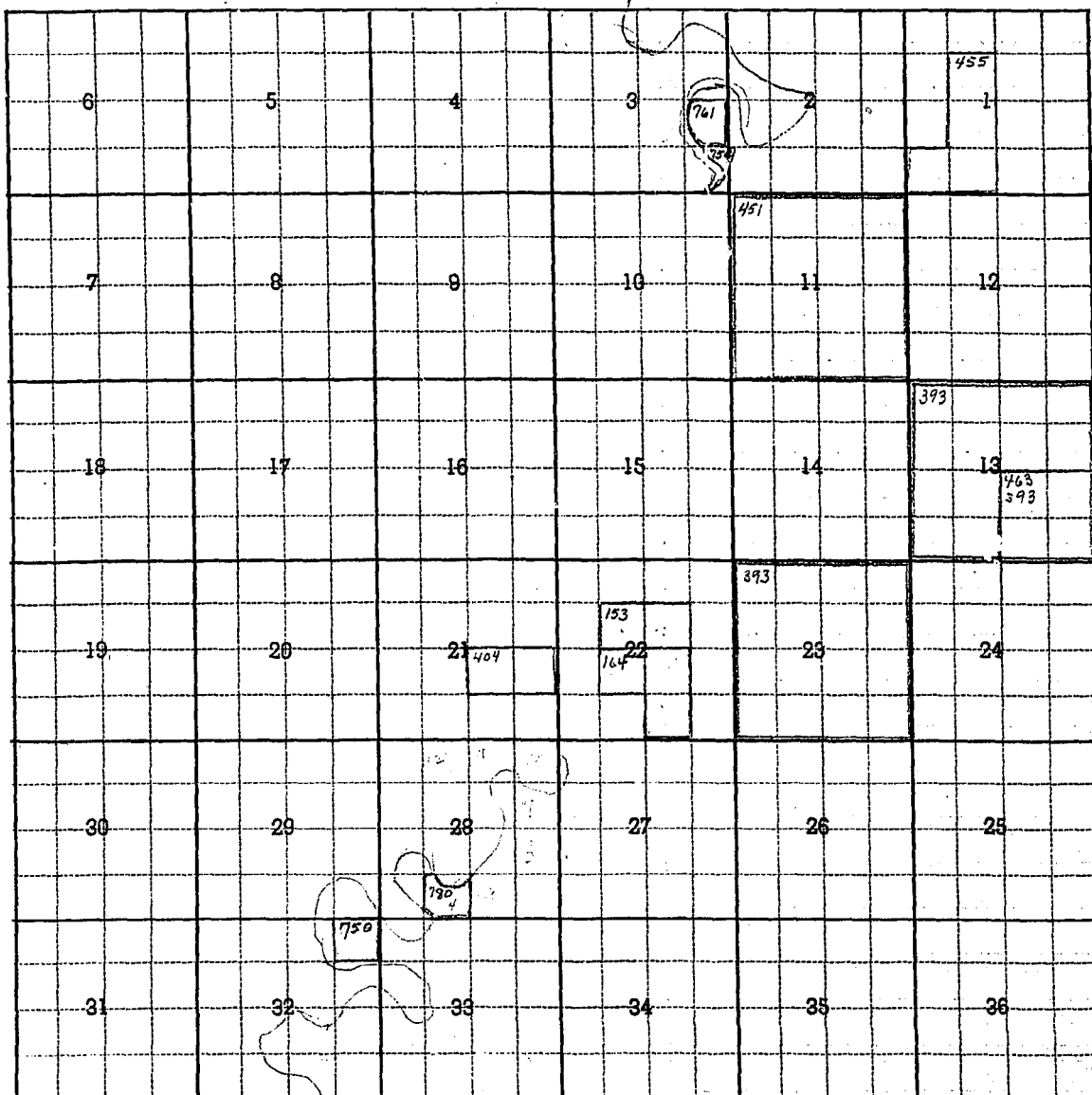
6	5	4	3	2	1
7	8	9	10	11	12
18	17	16	15	14	13
19	20	21	22	23	24
30	29	28	27	26	25
31	32	33	34	35	36

Township..... Range.....

State Engineer's Office

WATER RESOURCES SURVEY

Township 35 Range 44E ¹⁷ County Rosebud



Township

35

Range

44 E

County

Rosebud

Parcel Number	Name of Owner			Address	
↓ 153	McKelvie, Mary	Cedar Creek	5-3-16	5-6-16	160
↓ 164	McKelvie, Horatio	Coal Creek	7-1-12	7-3-12	200
↓ 404	Wylie, Peter	Logging Creek	10-19-87	10-19-87	300
↓ 451	Beatty, James A.	Otter Creek	5-6-02	5-6-02	640
↓ 455	Churning, Fremont	Otter Creek	7-1-99	7-12-99	75
↓ 463	Winters, Matt	Otter Creek	6-28-94	6-28-94	1200
from Powder R. 323 ↓ 462A	Trusler, W. W.	Otter Creek	4-8-40	4-8-40	4000
↓ 150	Borman, John	Tongue River	1-30-10	2-10-10	250
154	Buvalt, Francis	Tongue River	3-3-28	3-20-28	400
↓ 161	Gilmore, Floyd	Tongue River	9-5-17	9-5-17	400
↓ 180	Schmidt, Julius	Tongue River	5-31-13	6-12-13	200

[illegible]

Brey, Henry

Haley, Mark

Holt, J. C. Est

Snodgrass, B. L.

Trusler, W. W.

U. S. I. D.

COUNTY _____

Twp. 35 Rge. 44E

No.	Name	1st	2nd	3rd	Ret.	Name
-----	------	-----	-----	-----	------	------

[illegible]

68

FORM D-1 - GAZETTE 1964-2M-1-47

STATE OF MONTANA

STATE ENGINEER'S OFFICE

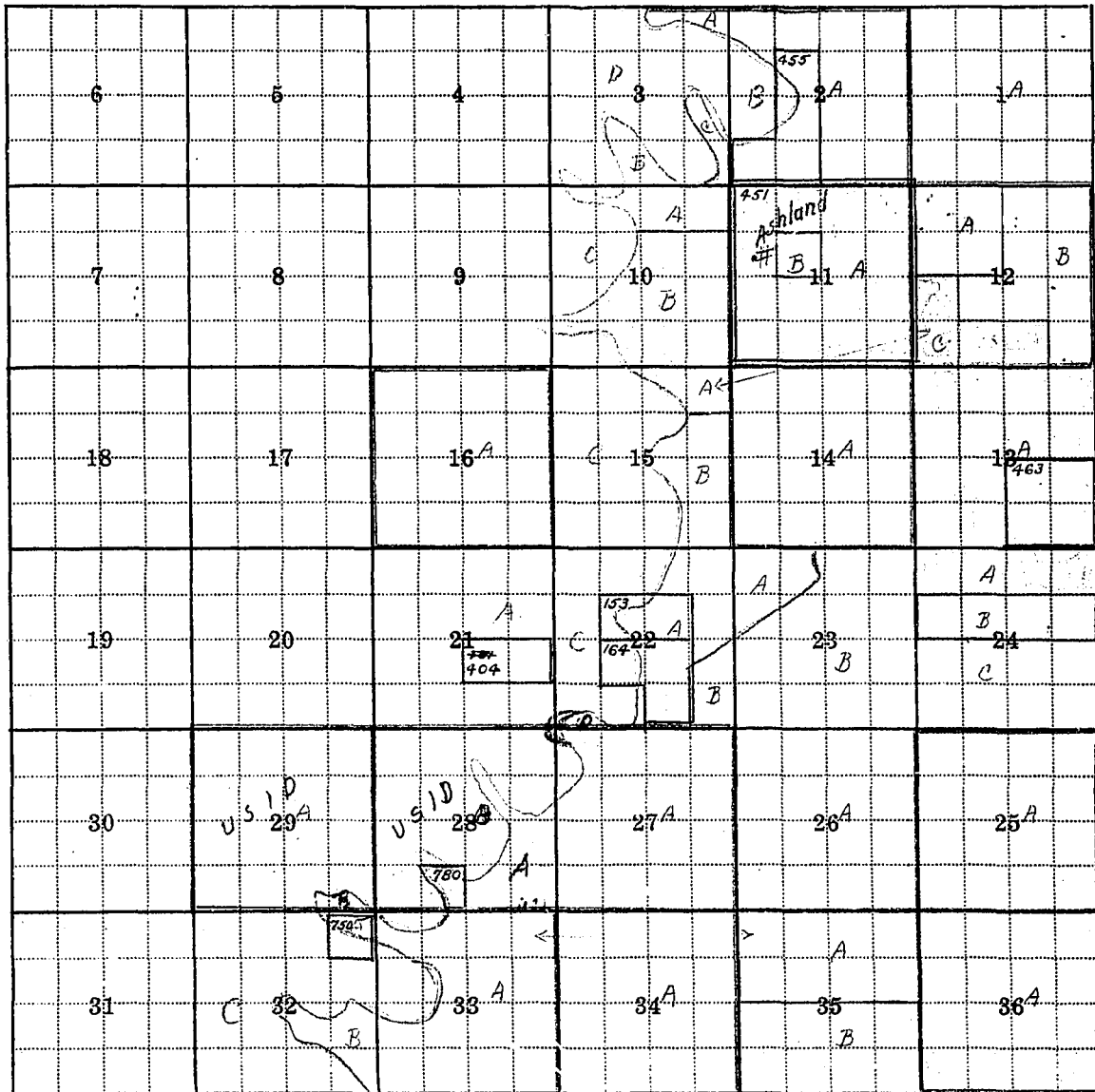
WATER RESOURCES SURVEY

68

Township 3 S

Range 44

County Rosebud



Township 3 S

Range 44 E

Township 3 South Range 44 East County Rosebud

Parcel Number	Name of Owner	Address
1A	Walter McLatchy	Ashland, Montana
36A	State of Montana	Helena, Montana
2A, 5A, 3B, 3C	10A St. Labre Mission	Ashland, Montana
12A 12C	Herbert ^{Marie} T. Wagner	Ashland, Montana
12C, 15A	J. C. Holt Est.	c/o Wagner
10B 15A	C. C. Green	Ashland, Montana
	J. C. Holt Est.	c/o Wagner
14A	Robt. L. Rainey	Ashland, Montana
15B, 22A, 23A	Tug McKelvey	Ashland, Montana
15A, 22B, 23B	W. W. Trusler	Ashland, Montana
24A, 24C, 26A	" "	
22D 27A, 28A	Henry Brey	Ashland, Montana
29B	Day Brian	" "
32A, 32B, 33A, 35A	Mark Holey	Ashland, Montana
24B, 34A	Taylor Grazing	
11B, 25A	Chas. Thex	c/o Glenn Gentry, Ashland, Montana
12B	J. C. Holt Est. ^{Now} Herbert Wagner	c/o Wagner

<u>Parcel Number</u>	<u>Name of Owner</u>	<u>Address</u>
11A	<i>D. L. Snodgrass</i> N. P. Railway	<i>Ashland</i> St. Paul, Minn.
29A	Earl & Faye Bryan	Ashland, Montana
35B	August C. Mook	Ashland, Montana
16A	State of Montana	Helena, Montana

No. 68

Township 3 South

Range 44 East

Rosebud County, Montana

<u>Index No.</u>	<u>Name of Appropriator</u>	<u>Stream</u>	<u>Date App.</u>	<u>Date Filed</u>	<u>Inches</u>
153	Mary McKelvey	Cedar Creek	5-3-16	5-6-16	160
164	Horatio McKelvey	Coal Creek	7-1-12	7-3-12	200
404	Peter Wyllie	Logging Creek	10-19-87	10-19-87	300
451	James A. Beatty	Otter Creek	5-6-02	5-6-02	640
455	Fremont Chuning	Otter Creek	7-1-99	7-12-99	75
463	Matt Winters	Otter Creek	6-28-94	6-28-94	1000
750	John Bowman	Tongue River	1-30-10	2-10-10	250
780	Julius Schaefer	Tongue River	5-31-13	6-12-13	200

STATE OF MONTANA
State Engineer's Office
WATER RESOURCES SURVEY

Township 4S Range 43E County Rosebud

6	5	4	3	2	1
7	8	9	10	11	12
18	17	16	15	14	13
19	20	21	22	23	24
30	29	28	27	26	25
31	32	33	34	35	36

448

449

773

773

Township _____ Range _____

Township 4S Range 43 E County Rosebud

Parcel Number	Name of Owner	Stream	Address App	Filed	MI
↓ 448	Konksright, Bird	O'Fall Creek	4-16-06	4-16-06	80
↓ 449	McKelvey, Samuel	O'Fall Creek	7-11-12	7-17-12	200
111 500-32-23 ↓ 241 36-25-33-74 756	Chiquito Indian	Tongue River	3-16-09	3-24-09	6000
↓ 793	McIntyre, H. W.	Tongue River	4-18-04	4-19-04	500

Rosebud

State Engineer's Office

WATER RESOURCES SURVEY

Township 4S Range 44E County Rosebud

6	5	4	3	2	1
	650				
7	151 650	150	8	9	10
149 152 749 545 152 749 545 227 249 545 227 227 227	152 749 545 152 749 545 227 249 545 227	18	17	16	15
19	20	21	22	23	24
30	29	28	27	26	25
31	32	33	34	35	36

45

Range

44E

County

Rosebury

from Custer

STATE ENGINEER'S OFFICE

(Township 4 South, Range 43 East)

Brown Cattle Co.

Knoblock, John & Albert

U. S. I. D.

(Township 4 South, Range 44 East)

Perry, D. L.

Schaudel, Robert G.

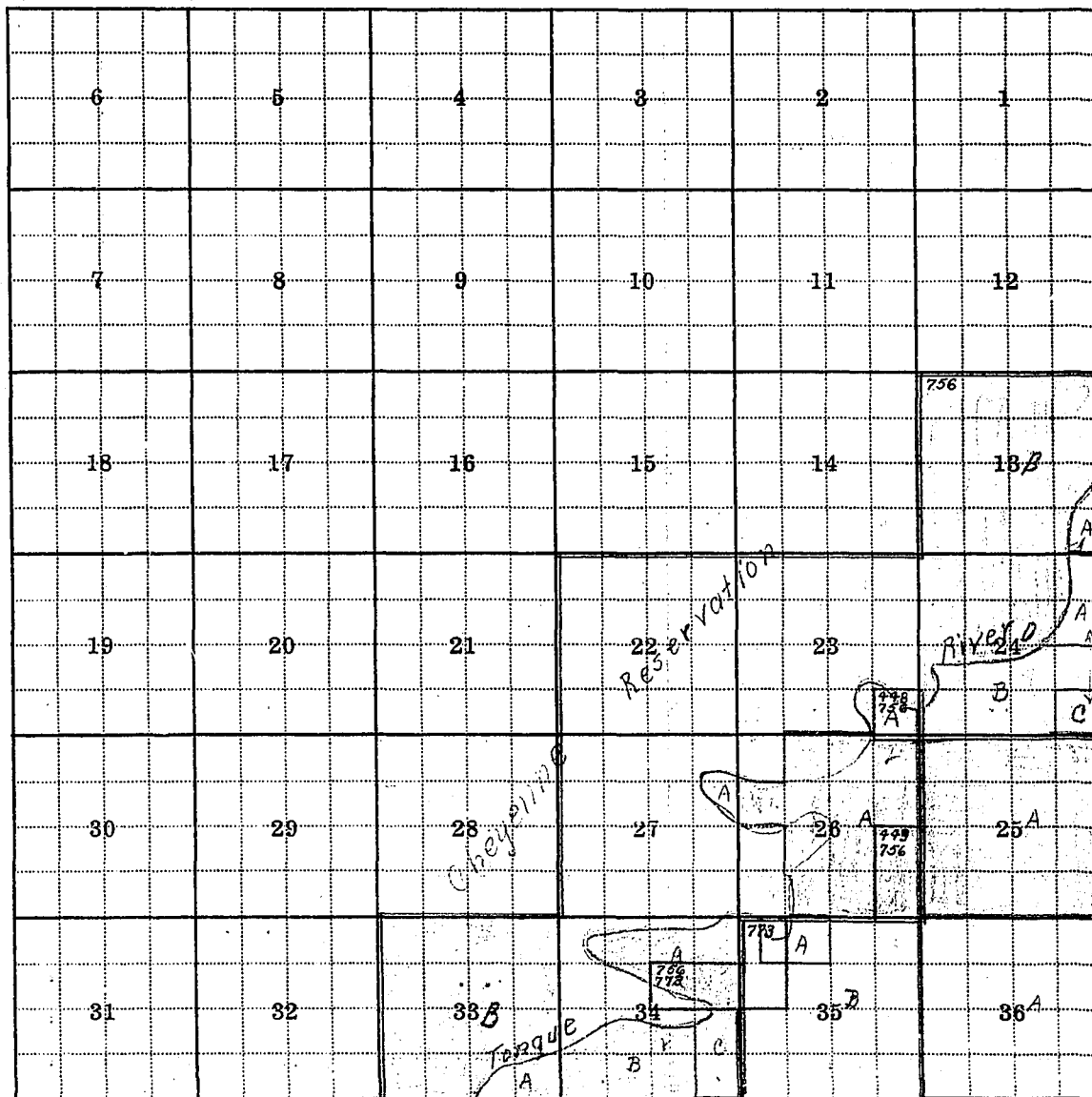
Schaudel, Robert G.

U. S. I. D.

STATE OF MONTANA

STATE ENGINEER'S OFFICE

WATER RESOURCES SURVEY

69 Township 4 S 4 Range 43 E County RosebudTownship 4 S Range 43 E

Township 4 South Range 43 East County Rosebud

[illegible]

Township 4 South

Range 43 East

Rosebud County

No. 69

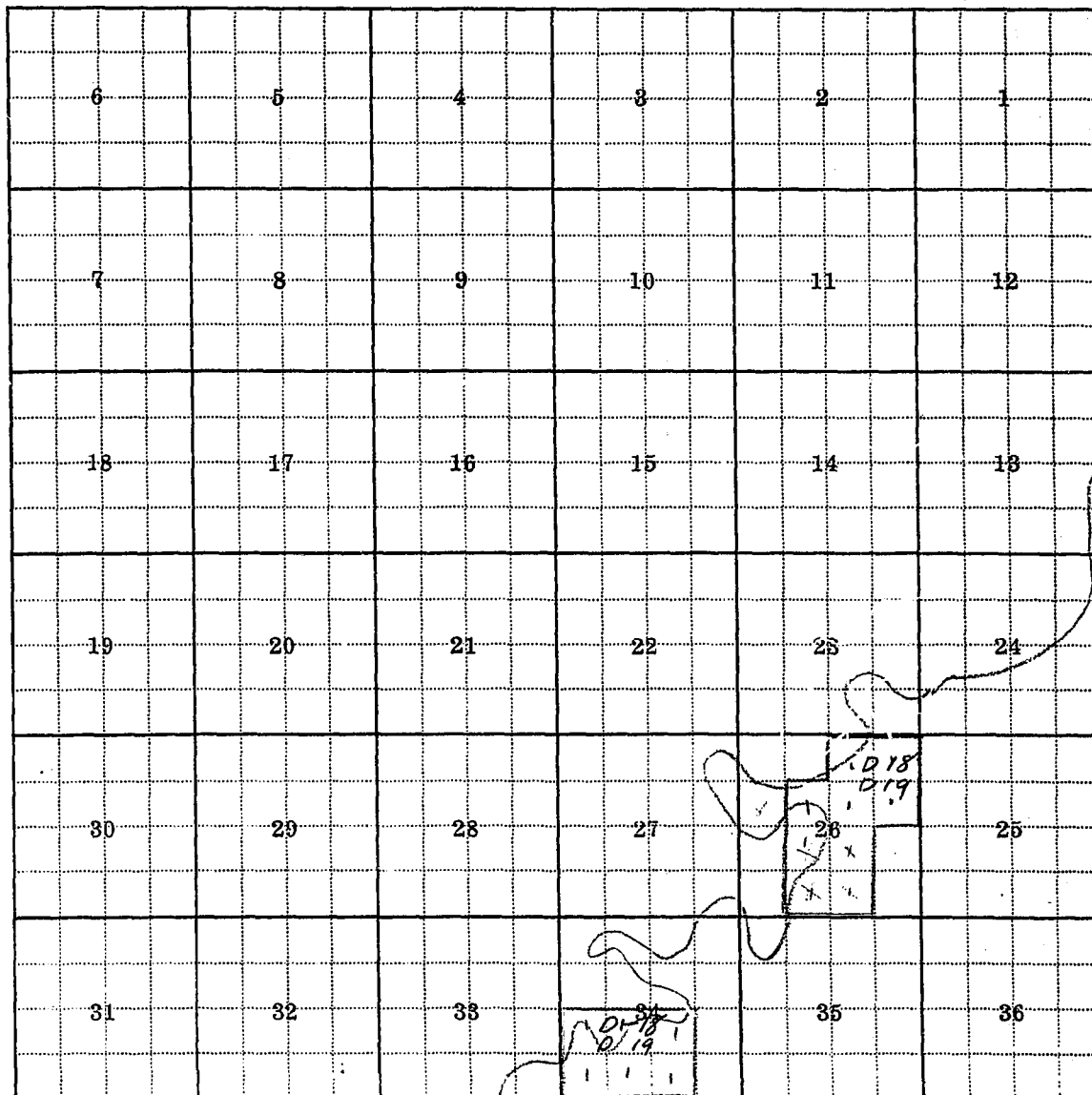
<u>Index No.</u>	<u>Name of Appropriator</u>	<u>Stream</u>	<u>Date App.</u>	<u>Date Filed</u>	<u>Inches</u>
448	Bird Konkrih	O'Dell Creek	4-16-06	4-16-06	80
449	Samuel McKelvey	O'Dell Creek	7-11-12	7-17-12	200
756	Cheyenne Indians	Tongue River	3-16-09	3-24-09	6000
773	H. W. McIntire	Tongue River	4-18-04	4-19-04	500

STATE OF MONTANA

STATE ENGINEER'S OFFICE

WATER RESOURCES SURVEY

Township 45 Range 43 County Rosebud Co



Tongue River Decrees
18 & 19 duplicate decrees

Township 45 Range 43 E

Township 45 Range 43 E County Rosebud

[illegible]

COUNTY _____

Sheet

Twp. 45 Rge. 44 E

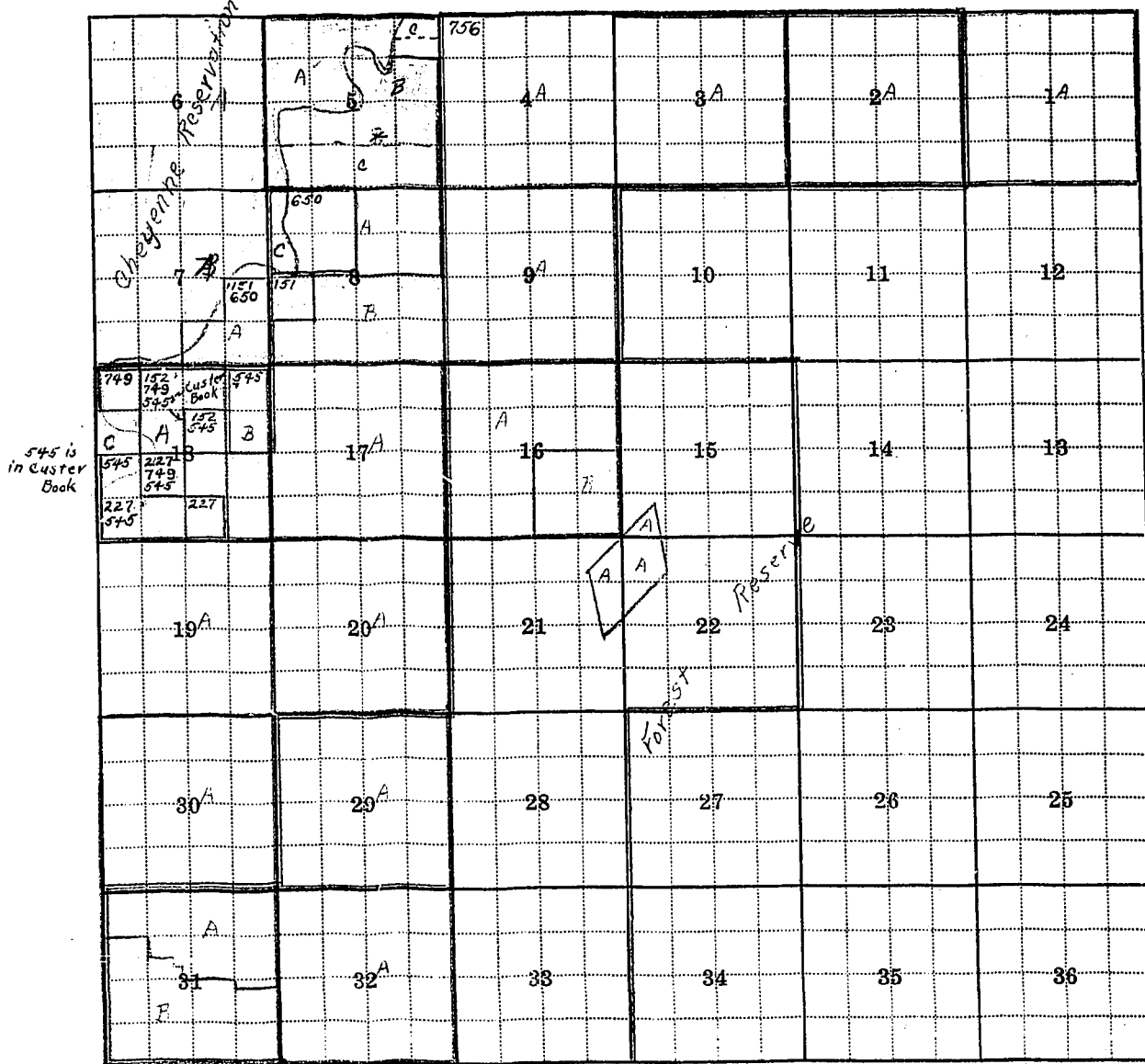
Letters

[illegible]

STATE ENGINEER'S OFFICE

WATER RESOURCES SURVEY

70 Township 4 S Range 44 E County Rosebud



Township 4 S Range 44 E

Township 4 South Range 44 East County Rosebud

Parcel Number	Name of Owner	Address
2A	Henry Brey	Ashland, Montana
3A, 4A, 5A	Mark Haley	Ashland, Montana
	Walter McLatchy	Ashland, Montana
16A	State of Montana	Helena, Montana
	Herbert T. Wagner	Ashland, Montana
	D. L. Perry	Ashland, Montana
	Brown Cattle Co.	Birney, Montana
	Knoblock Bros.	Birney, Montana
4A, 8B, 9A, 16B	Robt. G. Schandel	Ashland, Montana
15A, 21A, 22A	" "	
5B	Mark Haley	Ashland, Montana
8A 7A	Shirley, Haley	Ashland, Montana
18A, 18B, 17A	D. L. Perry	Ashland, Montana
19A, 29A	" "	
16A 4 B	now H. T. Wagner	
1A	N. P. Railway	St. Paul, Minn.
20A, 32A	Taylor Grazing	
30A	Frank M. Scott	7108 No. Pauline Ave., Chicago 26
31A, 31B	Knoblock Bros.	Birney, Montana

31A, 31B

Knoblock Bros.

Birney, Montana

Township 4 South

Range 44 East

Rosebud County

No. 70

<u>Index No.</u>	<u>Name of Appropriator</u>	<u>Stream</u>	<u>Date App.</u>	<u>Date Filed</u>	<u>Inches</u>
151	Mrs. L. B. King	Cedar Creek	11-18-10	12-2-10	1000
152	Jordan McKelvey ✓	Cedar Creek	8-15-10	10-2-10	1000
227	James A. Beatty ✓	Dry Creek	10-11-06	10-11-06	3000
545(Custer)	Nettie Penn ✓	Dry Creek	4-13-01	4-13-01	500
650	James King	Second Creek	5-5-02	4-22-03	500
749	James A. Beatty ✓	Tongue River	10-11-06	10-11-06	200
756	Cheyenne Indians	Tongue River	3-16-09	3-24-09	6000

STATE OF MONTANA

State Engineer's Office

WATER RESOURCES SURVEY

Township 5S Range 41E County Rosebud

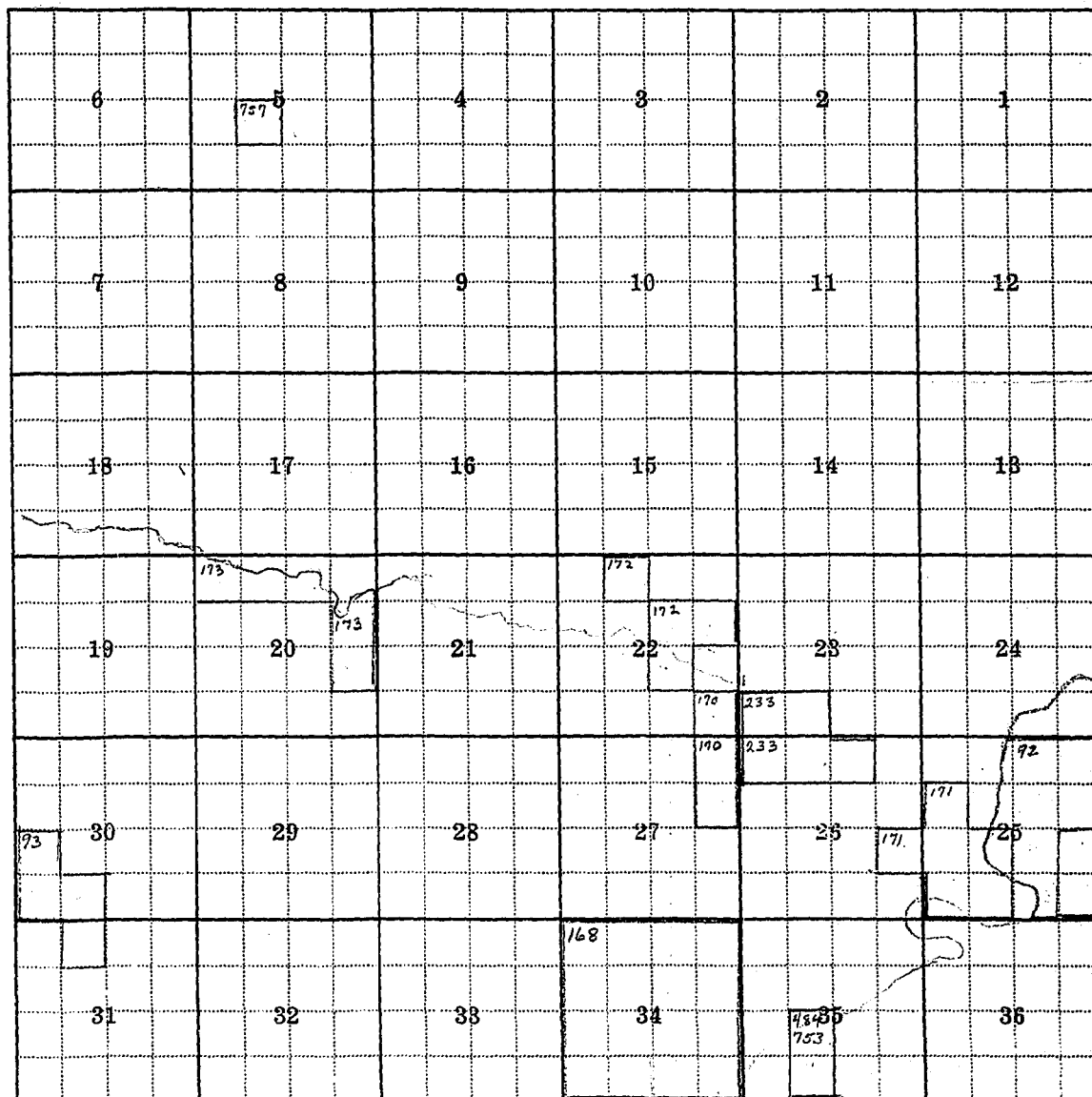
6	5	4	3	2	1
7	8	9	10	11	12
18	17	16	15	14	13
19	20	21	22	23	24
30	29	28	27	26	25
31	32	33	34	35	36

Township _____ Range _____

STATE ENGINEER'S OFFICE

WATER RESOURCES SURVEY

Township 55 Range 42 E County Rosebud



Township _____ Range _____

STATE OF MONTANA

STATE ENGINEER'S OFFICE

WATER RESOURCES SURVEY

Township 5 S Range 43 E County Rosebud

6	5	4	3	2	1
7	8	9	10	11	12
18	17	16	15	14	13
19	20	21	22	23	24
30	29	28	27	26	25
31	32	33	34	35	36

768 = SEC. 19 - S.E., N.W., NE⁴

Township _____ Range _____

Township 5 S Range 43 E County Rosebud

Parcel Number	Name of Owner	Stream	Address App.	Filed	MI
from Rig H 4812	Hunt, Myron W.	Jongue River	1-28-01	1-29-01	400
↓ 4811	McMullen, Thos. L.	Poker Jim Creek	5-1-10	5-3-13	500
M Sec. 4-5-7-8 9-11-12-13 1756	Chapman, Andrew	Jongue River	3-16-09	3-24-09	6000
D 1768	Hunt, Myron	Jongue River	1-28-01	1-29-01	400

STATE OF MONTANA

STATE ENGINEER'S OFFICE

WATER RESOURCES SURVEY

Township 55 Range 44E County Rosebud

6	5	4	3	2	1
7	8	9	10	11	12
18	17	16	15	14	13
19	20	21	22	23	24
30	29	28	27	26	25
31	32	33	34	35	36

Township..... Range.....

Township

55

Range

44E

County

Rosebud

Parcel
Number

Name of Owner

Address

5 + 12 = 17

APP

Filed

Mt-

965

Powers, Albert J.

<p> <u>Terminand string</u> 1 1 </p>	
---	--

5-6-16

5-13-16

5

Township 5 South

Range 42 East

County Rosebud

[illegible]

STATE ENGINEER'S OFFICE

WATER RESOURCES SURVEY

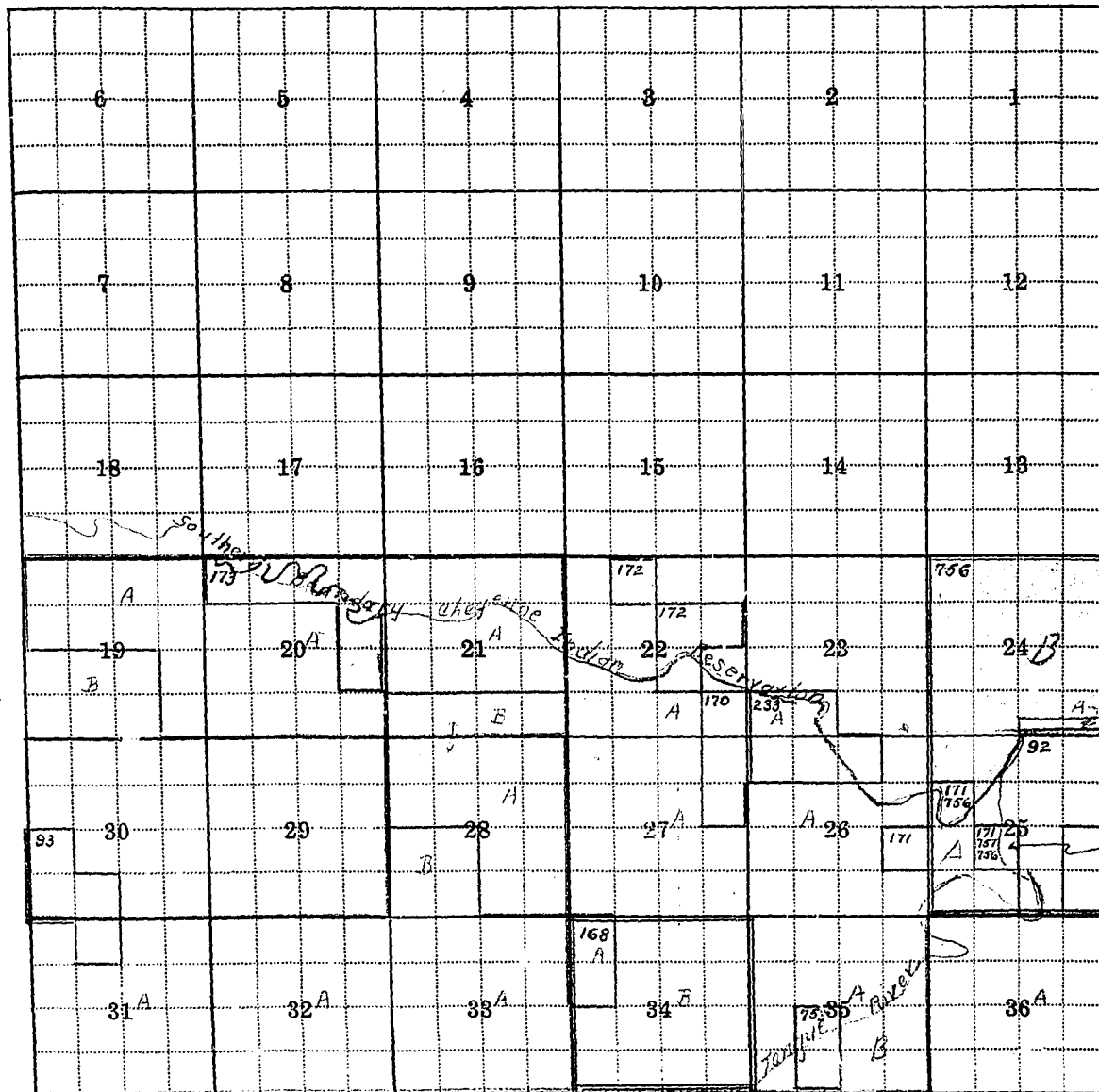
62

75

Township 5 S

Range 42 E

County Rosebud

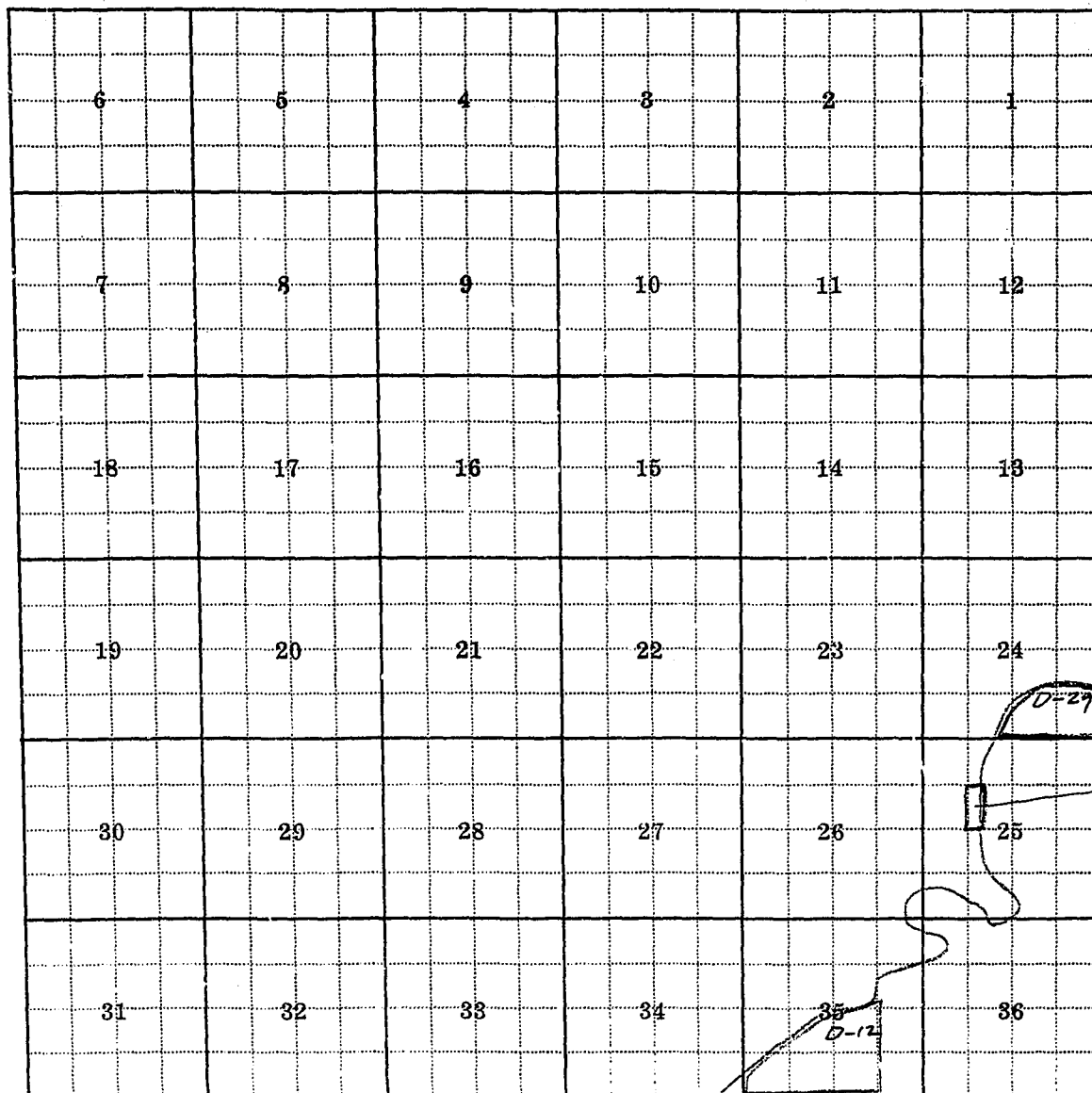


Township 5 S

STATE ENGINEER'S OFFICE

WATER RESOURCES SURVEY

Township 55 Range 42 E County Rosebud



Tongue River decrees

Township 55

STATE ENGINEER'S OFFICE

STATE OF MONTANA

STATE ENGINEER'S OFFICE

(Township 5 South, Range 41 East) WATER SURVEY

Brewster, Warren G.

(Township 5 South, Range 42 East)

Brown Cattle Co.

U. S. I. D.

(Township 5 South, Range 43 East)

Brown Cattle Co

Lukins, Edwin

U. S. I. D.

STATE ENGINEER'S OFFICE

WATER RESOURCES SURVEY

Township 5S Range 41E County Rosebud

6	5	4	3	2	1
7	8	9	10	11	12
18	17	16	15	14	13
19	20	21	22	23	24
			174		
30	29	28	27	26	25
129 31 A	Ownership covers only irrigated land. All ownership for dry land not shown.	32	33	34	35
					36

Township 5S Range 41E

Township 5S Range 41E County Rosebud

[illegible]

Township 5 South

Range 41 East

Rosebud County

<u>Index No.</u>	<u>Name of Appropriator</u>	<u>Stream</u>	<u>Date App.</u>	<u>Date Filed</u>	<u>M.I.</u>
129	John W. Thompson	Bull Creek	1-18-30	2-3-30	500
174	S. H. Salveson	Cook Creek	6-19-07	6-19-07	1000

Township 5 South

Range 41 East

Rosebud County

No. 71

Township 5 South

Range 42 East

Rosebud County, Montana

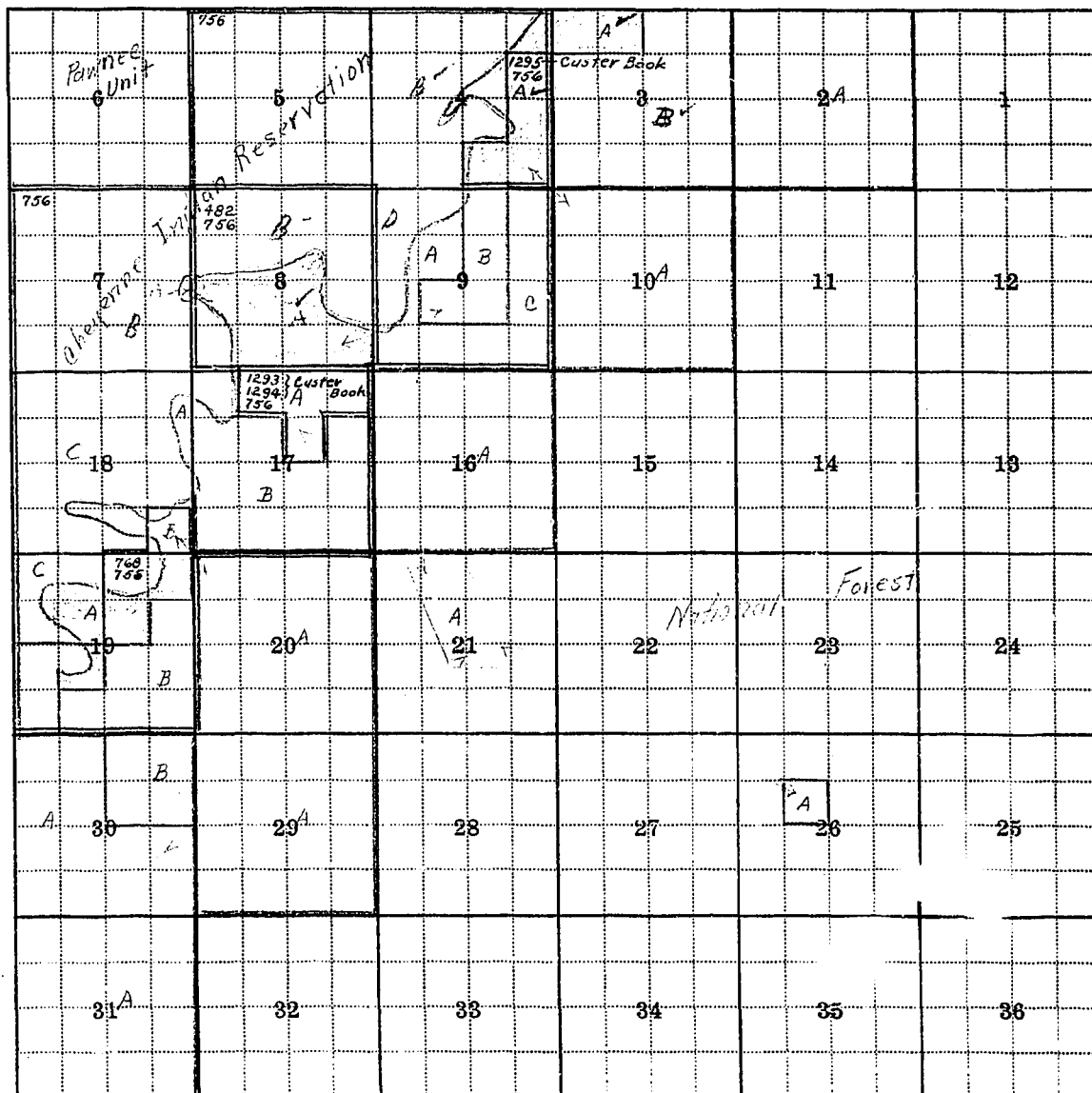
<u>Index No.</u>	<u>Name of Appropriator</u>	<u>Stream</u>	<u>Date App.</u>	<u>Date Filed</u>	<u>Inches</u>
92	Jessie A. Foster	Black Eagle Creek	7-22-10	7-22-10	1000
93	Agnes F. Hanna	Black Eagle Creek	6-14-11	6-24-11	1000
168	John T. Brown, Jr.	Coal Bank Creek	4-1-13	6-21-16	200
170	Agnes Hanna	Cook Creek	4-17-15	4-26-16	500
171	John T. Logan	Cook Creek	4-22-96	4-22-96	1200
172	Marie F. Logan	Cook Creek	4-24-03	4-22-03	300
173	Charles Rice	Cook Creek	5-10-13	5-26-13	500
253	John T. Logan	Dry Creek	7-30-03	8-12-03	500
753	Joseph T. Brown	Tongue River	2-8-92	2-12-92	1000
756	Cheyenne Indians	Tongue River	3-16-09	3-24-09	6000
757	Cheyenne Indians (Northern)	Tongue River	9-3-15	9-10-13	6000

STATE ENGINEER'S OFFICE

WATER RESOURCES SURVEY

63
72

Township 5 S Range 43 E County Rosebud



Township 55 Range 43 E

Township 5 South Range 43 East County Rosebud

Parcel Number	Name of Owner	Address
2A,3A,8A,9B	Brown Cattle Co.	Birney, Montana
10A,17A,21A,	" "	
26A,31A,30A	" "	
16A	State of Montana	Helena, Montana
3B,7A,9A,	N. P. Railway	St. Paul, Minn.
9C,17B,18A	" "	
18B,19E,20A,29A	Knoblock Bros.	Birney, Montana
19A	Edwin Lukens	
30B	Taylor Grazing	

OFFICE

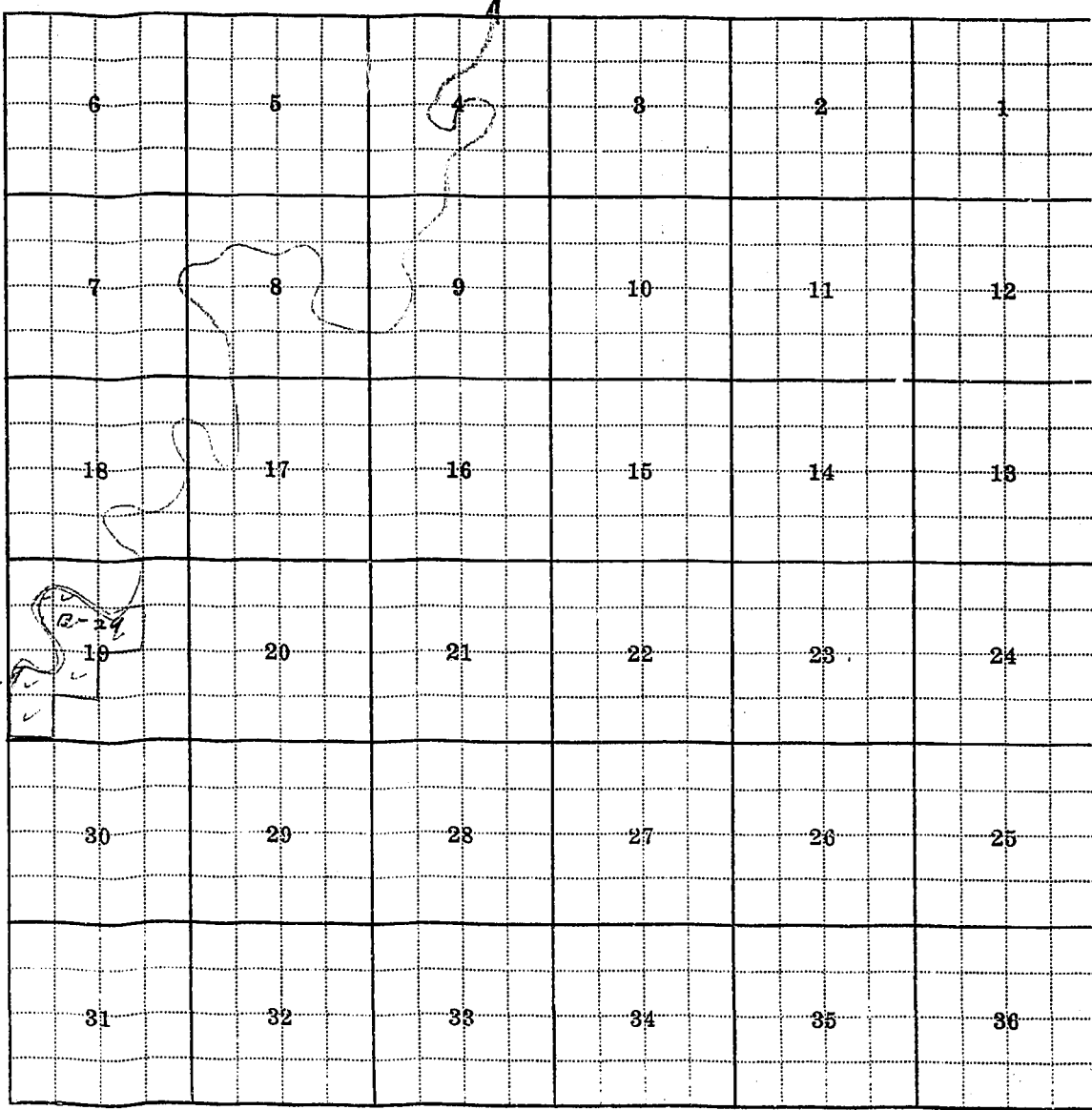
3 E County Rosebud

STATE OF MONTANA

STATE ENGINEER'S OFFICE

WATER RESOURCES SURVEY

Township 55 Range 43 E County Rosebud



Tongue River →

Tongue River decrees with Legal description

Township 55 Range 43 E

Township 5 South

Range 43 East

Rosebud County

No. 72

<u>Index No.</u>	<u>Name of Appropriator</u>	<u>Stream</u>	<u>Date App.</u>	<u>Date Filed</u>	<u>Inches</u>
482	Neal G. McMullen	Poker Jim Creek	5-1-10	5-3-13	500
756	Cheyenne Indians	Tongue River	3-16-09	3-24-09	6000
768	Myron W. Hunt	Tongue River	1-28-01	1-29-01	400
1293 (Custer)	Geo. W. Humphreys	Poker Jim Creek	4-15-01	4-15-01	500
1294	" Geo. W. Humphreys	Poker Jim Creek	5-1-01	4-15-01	500
1295	" Frank Lambert	Poker Jim Creek	4-15-01	4-15-01	500

STATE OF MONTANA
State Engineer's Office
WATER RESOURCES SURVEY

Township 6S Range 44E County Rosebud

6	5	4	3	2	1
7	8	9	10	11	12
18	17	16	15	14	13
		299			
19	20	21	22	23	24
309	299	299			
30	29	28	27	26	25
31	32	33	34	35	36

Township _____ Range _____

