



These forms are the property of the State of Montana and must be returned.

STATE OF MONTANA
STATE ENGINEERS OFFICE

11 Code No. 28A

County Rosebud

T. 10N. R. 7E.

Water Resources Survey

Name of Land Owner Johnson, Armand Address Ingomar, Mont.

Name of Operator _____ Address _____

Part A

TO BE FILED BY THOSE OBTAINING IRRIGATION WATER FROM
A DITCH COMPANY OR IRRIGATION DISTRICT

1. Water is delivered by: _____
Name of Ditch, Ditch Company or District Supplying Water
2. State the number of acres you irrigate under this system _____ Shares you hold _____
3. If you obtain water from more than one Company, give the number of shares, acres irrigated and the name of the Company under "Remarks." If you obtain water from a Ditch Company and also have a private system fill in both Part A and Part B.

Part B

TO BE FILED BY THOSE WHO HAVE A PRIVATE DITCH, PUMP OR IRRIGATION SYSTEM
or those who have a private water right under a Ditch Company

4. In what year was this land first irrigated? Date No Data
5. Give the name of the original appropriator (first user): _____
6. Give the date appropriated _____ Amount filed on: Miners Inches _____ C. F. S. _____
7. State the total number of acres irrigated under this system: _____
8. Give the point of diversion: _____ $\frac{1}{4}$ Section _____ Township _____ Range _____

Part C

TO BE FILED BY ALL WATER USERS IN ADDITION TO PART A OR PART B

9. Source of Water: Trib. of Great Porcupine Cr.
Name of stream or lake from which water is originally diverted
10. Water is obtained by: (Check one) Gravity _____ Pumping _____ Other FLOOD
11. What is the greatest number of acres you have irrigated? 59 Date 1947
12. How many acres did you irrigate in 1947? (Crop and pasture) 59
13. State the total number of additional acres that could be irrigated by increasing the water supply, land leveling, etc. 0 This land is under what ditch? _____
14. How many acres of seeped land do you have which could be drained and put into production? 0
15. What is the condition of your irrigation system? fair
16. Is your water supply adequate? Yes _____ No X Explain Seasonal water only.
17. REMARKS: _____

Over

NOTE: The foregoing questions apply only to irrigated land shown on this plot.

DESCRIPTION AND MAP OF FARM

18. Local Description of this Farm See attached WR2.



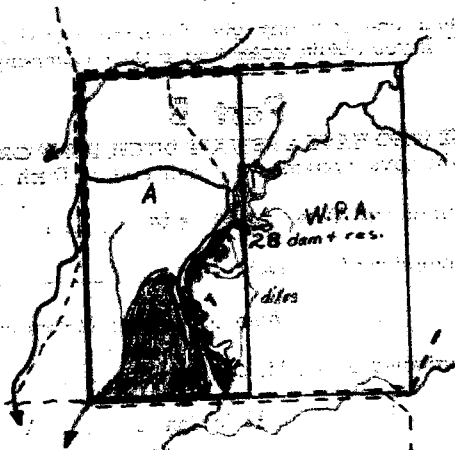
IRRIGATED LAND



NON-IRRIGATED LAND

North

NOTE: THIS IS A MONTAGNE SURVEY AND THE BOUNDARIES ARE CONTROLLED BY THE MONTAGNE SURVEY RECORDS.



West

South

Owning parties
only irrigated land,
All ownership for
dry land not shown.

19. If the above land is irrigated from more than one ditch please give the acreage under each ditch in 19A and indicate the location of the land irrigated from each on the above map.

19A. Ditch: Flood from res. Trib. to Great Forecupine Cr. Acres: 59

Ditch: _____ Acres: _____

Information supplied by:

Name Amanuel Johnson Address _____ Date 8/6/47

REMARKS: Field check & interview by Johnson & Pouliot, J.

If you cannot answer all of the questions on this form answer as many as you can and return the form to us as soon as possible.

STATE ENGINEERS OFFICE
WATER RESOURCES SURVEY

COUNTY Rosebud

FILE NO. 11 - 28A

Owner Johnson, Armand Address Ingomar, Montana

AAA Owner _____ Address _____

Operator N.O. Address _____

New Owner _____ Address _____

New Operator _____ Address _____

Assessment Record No

Assessed Acreage _____

Legal Description of This Farm W¹ Sec. 28, T. 10N., R. 37E.

Checked August 12, 1947

Flood from Reservoir side coulee _____ Total Acres in Farm _____

Code Number 28A

Photo No. MA-25-13

AAA Contract No. _____

AAA Total Cropland Acreage 97.5

App. No. N.R.

Decree No. _____

Land is located in

Twp. 10N. Rge. 37E. Twp. _____ Rge. _____

Twp. _____ Rge. _____ Twp. _____ Rge. _____

Filed in Twp. 10N. Rge. 37E.

Remarks _____



STATE OF MONTANA

STATE ENGINEER

FRED E. BUCK, STATE ENGINEER
GERALD J. CRAVETS, ASSISTANT

BILLINGS, MONTANA

April 15, 1948

Mr. Armand Johnson
Ingomar, Montana

Re: Flood Irrigation Great Porcupine Creek

Dear Sir:

In accordance with the 1939 Session Law (Section 349.68 Montana Session Law) requiring the State Engineer to investigate and prepare a complete record of all water rights in Montana, the State Engineer has been conducting a water resources survey in Rosebud County.

We are unable to find a recorded water filing for the land that you irrigate in W $\frac{1}{2}$ Sec. 28, T. 10N., R. 37E.

If a filing was made for this land we would like to have you send us the name of the appropriator, the date filed on, and the number of inches filed on. If no recorded filing was made we would like to have you send us the name of the first user and the date, or the approximate date, that the land was first irrigated so that we may establish a date of priority for this land.

We would like to have you make this a first on your agenda and send this information to us as soon as possible in the enclosed, stamped, self-addressed envelope.

Very truly yours,


Gerald J. Cravets
Assistant State Engineer

GJO/a
enc.

(Enc)

Ingoose Mont April 26 - 48

Mr G. Oravets Dear Sir
in reply to your request I do not know
Hardly how to answer it. as I have been informed
that the State Water Conservation held the
water rights on those W.P.A. Projects. anyhow
I am paying toward the Water Conservation
Every year; I am not irrigating as a
Person can't irrigate with salt water in the
16 years this reservoir has been in it has given
me a little ³ different ^{times} water. But not enough to
Encourage a fellow much as most all of
the Excess Water went through the spillway
into the Reservoir below mine; there is all
Three Reservoirs above mine that holds up
the water; so I for my part don't see no use
in filing on a Mrs Blute there has not run
water in this Coule since June 16 - 1947 and
my Reservoir is dry has been - or quite awhile
if I am to file water right let me know all the way
to file as we have no Land Commissioner in Roubid
Co
Yours Very Respectfully
Oswald Johnson

2
Q: If I am ordered to file
Water from than the other
Parties whom have Receivers
should file also. I think
it would be the right
thing to look it over



NOTICE
 These forms and the
 contents of the State
 of Montana and must
 be returned.

STATE OF MONTANA
STATE ENGINEERS OFFICE

11 Code No. 29A
 County Beaumont
 T. 10N. R. 37E.

Water Resources Survey

Name of Land Owner Nelson, David & Marie Address Ingomar, Mont.
 Name of Operator Nelson, Gunnar Address "

Part A

**TO BE FILED BY THOSE OBTAINING IRRIGATION WATER FROM
 A DITCH COMPANY OR IRRIGATION DISTRICT**

1. Water is delivered by: _____
Name of Ditch, Ditch Company or District Supplying Water
2. State the number of acres you irrigate under this system _____ Shares you hold _____
3. If you obtain water from more than one Company, give the number of shares, acres irrigated and the name of the Company under "Remarks." If you obtain water from a Ditch Company and also have a private system fill in both Part A and Part B.

Part B

**TO BE FILED BY THOSE WHO HAVE A PRIVATE DITCH, PUMP OR IRRIGATION SYSTEM
 or those who have a private water right under a Ditch Company**

4. In what year was this land first irrigated? Date No Data
5. Give the name of the original appropriator (first user): _____
6. Give the date appropriated _____ Amount filed on: Miners Inches _____ C. F. S. _____
7. State the total number of acres irrigated under this system: _____
8. Give the point of diversion: _____ 1/4 _____ 1/2 Section _____ Township _____ Range _____

Part C

TO BE FILED BY ALL WATER USERS IN ADDITION TO PART A OR PART B

9. Source of Water: Trib. of Gt. Porcupine Cr.
Name of stream or lake from which water is originally diverted
10. Water is obtained by: (Check one) Gravity _____ Pumping _____ Other FLOOD
11. What is the greatest number of acres you have irrigated? 51 Date 1947
12. How many acres did you irrigate in 1947? (Crop and pasture) 51
13. State the total number of additional acres that could be irrigated by increasing the water supply, land leveling, etc. 00 This land is under what ditch? _____
14. How many acres of seeped land do you have which could be drained and put into production? 0
15. What is the condition of your irrigation system? fair
16. Is your water supply adequate? Yes _____ No X Explain Seasonal water only
17. REMARKS: _____

Over

NOTE: The foregoing sections apply only to irrigated land shown on this plot.

DESCRIPTION AND MAP OF FARM

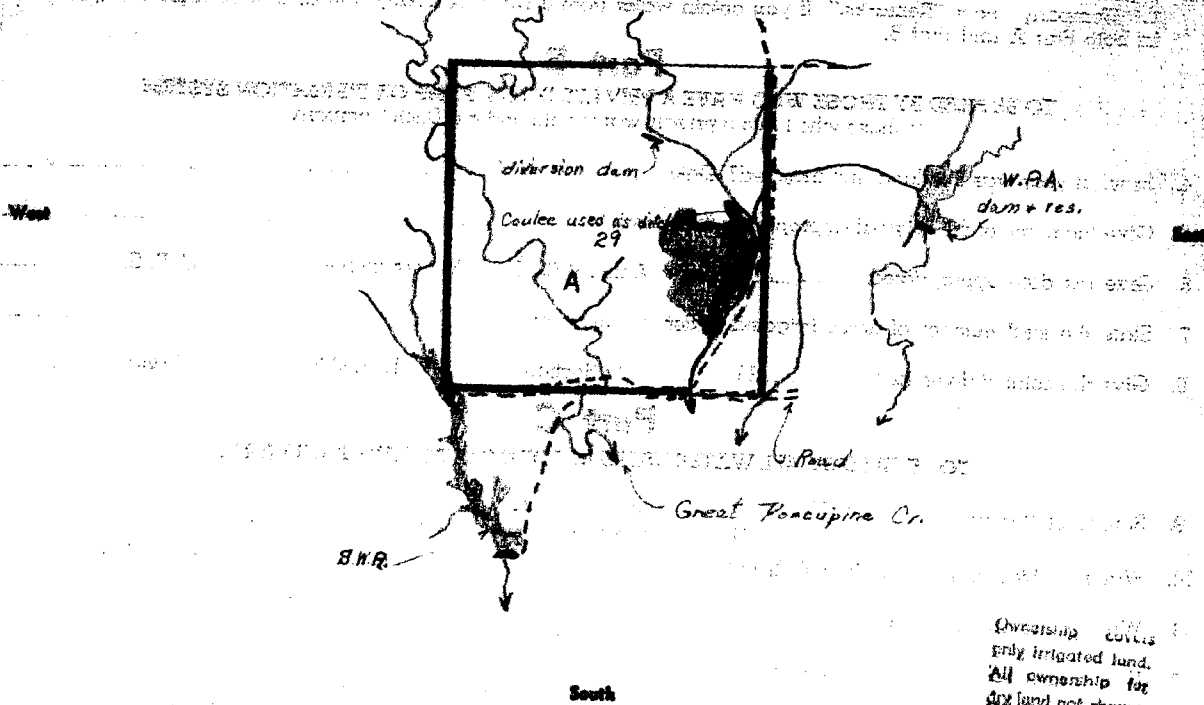
18. Local Description of this Farm See attached WR2.

 IRRIGATED LAND

 NON-IRRIGATED LAND

North

NOTE: THIS IS NOT A GUARANTEED SURVEY. THE BUREAU OF REVENUE IS NOT RESPONSIBLE FOR THE ACCURACY OF THE INFORMATION CONTAINED HEREIN.



Ownership of
only irrigated land.
All ownership for
dry land not shown.

19. If the above land is irrigated from more than one ditch please give the acreage under each ditch in 19A and indicate the location of the land irrigated from each on the above map.

19A. Ditch: Flood from Johnson Res. trib. Gt. Porcupine Cr. Acres: 51

Ditch: _____ Acres: _____

Information supplied by:

Name Amanuel Johnson Address _____ Date 8/6/47

REMARKS: Field check & interview by Johnson & Pouliot, J.

If you cannot answer all of the questions on this form answer as many as you can and return the form to us as soon as possible.

STATE ENGINEER'S OFFICE
WATER RESOURCES SURVEY

COUNTY Bozeman
FILE NO. 11 - 29A

Owner Nelson, David & Marie Address Ingomar, Montana

AAA Owner _____ Address _____

Operator Nelson, Gunnar Address Ingomar, Montana

New Owner _____ Address _____

New Operator _____ Address _____

Assessment Record No

Assessed Acreage _____

Legal Description of This Farm All Sec. 29, T. 10N., R. 37 E.

Checked August 14, 1947

Flood from Reservoir side coulee _____ Total Acres in Farm _____

Code Number 29A

Photo No. MC-19-110

AAA Contract No. _____

AAA Total Cropland Acreage 0

App. No. N.R.

Decree No. _____

Land is located in


Twp. 10N. Rge. 37E. Twp. _____ Rge. _____

Twp. _____ Rge. _____ Twp. _____ Rge. _____

Filed in Twp. 10N. Rge. 37E.

Remarks _____

Y.R.B.



FRED E. BUCK, STATE ENGINEER
GERALD J. CRAVETS, ASSISTANT

STATE OF MONTANA

STATE ENGINEER

BILLINGS, MONTANA

April 15, 1948

David & Marie Nelson
Ingomar, Montana

Re: Flood Irrigation on Great Porcupine Creek

Dear Sir:

In accordance with the 1939 Session Law (Section 349, 58 Montana Session Laws) requiring the State Engineer to investigate and prepare a complete record of all water rights in Montana, the State Engineer has been conducting a water resources survey in Rosebud County.

We are unable to find a recorded water filing for the land that you irrigate in Sec. 29, T. 10N., R. 37E.
If a filing was made for this land we would like to have you send us the name of the appropriator, the date filed on, and the number of inches filed on. If no recorded filing was made we would like to have you send us the name of the first user and the date, or the approximate date, that the land was first irrigated so that we may establish a date of priority for this land.

We would like to have you make this a first on your agenda and send this information to us as soon as possible in the enclosed, stamped, self-addressed envelope.

Very truly yours,

Gerald J. Cravets
Assistant State Engineer

April 25-48
Dear Sir - In answer to this letter will inform you that we have never filled any water right on sec. 29, T. 37E.

*GJO/a
enc.*

and its never been irrigated we use it only for Pasture whenever there is any water on it, a creek runs through the land but has been dry for nearly year, it seldom rains or snows enof to make any water Its rather a dry Country
yours Truly David + Marie Nelson