



These forms are the property of the State of Montana and shall be returned.

STATE OF MONTANA
STATE ENGINEERS OFFICE

Water Resources Survey

FORM WR-1-2M 12-67

Code No. 2C

County Bozeman

T. 6N R. 4E

Name of Land Owner

Address

Name of Operator

Address

Part A

TO BE FILED BY THOSE OBTAINING IRRIGATION WATER FROM
A DITCH COMPANY OR IRRIGATION DISTRICT

1. Water is delivered by: Castroville Irr. Dist.
Name of Ditch, Ditch Company or District Supplying Water
2. State the number of acres you irrigate under this system 100.0 Shares you hold _____
3. If you obtain water from more than one Company, give the number of shares, acres irrigated and the name of the Company under "Remarks." If you obtain water from a Ditch Company and also have a private system fill in both Part A and Part B.

Part B

TO BE FILED BY THOSE WHO HAVE A PRIVATE DITCH, PUMP OR IRRIGATION SYSTEM
or those who have a private water right under a Ditch Company

4. In what year was this land first irrigated? Date _____
5. Give the name of the original appropriator (first user): _____
6. Give the date appropriated _____ Amount filed on: Miners Inches _____ C. F. S. _____
7. State the total number of acres irrigated under this system: _____
8. Give the point of diversion: 1/4 Section _____ Township _____ Range _____

Part C

TO BE FILED BY ALL WATER USERS IN ADDITION TO PART A OR PART B

9. Source of Water: Yellowstone River
Name of stream or lake from which water is originally diverted
10. Water is obtained by: (Check one) Gravity ☒ Pumping _____ Other _____
11. What is the greatest number of acres you have irrigated? 123.0 Date _____
12. How many acres did you irrigate in 1947? (Crop and pasture) 100.0
13. State the total number of additional acres that could be irrigated by increasing the water supply, land leveling, etc. 23.0 This land is under what ditch? Same
14. How many acres of seeped land do you have which could be drained and put into production? 23.0
15. What is the condition of your irrigation system? Good
16. Is your water supply adequate? Yes ☒ No _____ Explain _____
17. REMARKS: _____

Over

NOTE: The foregoing questions apply only to irrigated land shown on this plat.

DESCRIPTION AND MAP OF FARM

18. Legal Description of this Farm

SE 1/4 Sec 2



IRRIGATED LAND

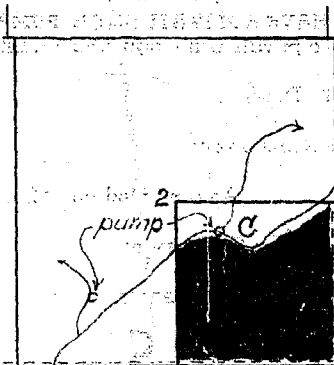


NON-IRRIGATED LAND



Potentially Irrigable Land

North



Ownership covers
only irrigated land.
All ownership for
dry land not shown.

South

19. If the above land is irrigated from more than one ditch please give the acreage under each ditch in 19A and indicate the location of the land irrigated from each on the above map.

19A. Ditch: Cartersville Irr. ditch Acres: 100.0

Ditch: _____ Acres: _____

Information supplied by:

Name Field Survey Address _____ Date 6/12/47

REMARKS: J. Cook + D. Paulson

If you cannot answer all of the questions on this form answer as many as you can and return the form to us as soon as possible.

STATE ENGINEER'S OFFICE
WATER RESOURCES SURVEYCOUNTY RosebudFILE NO. (31) 2COwner Heirs of White Cow Bassett Address _____AAA Owner Harken, R. C. Address Forsyth

Operator _____ Address _____

New Owner _____ Address _____

New Operator _____ Address _____

Assessment Record NoneAssessed Acreage 0Legal Description of This Farm SE 1/4 Sec. 2 T. 6 N. - R. 42 E.Cartersville Irr. Dist.

Total Acres in Farm _____

Code Number 2CPhoto No. MA 28-71

AAA Contract No. _____

AAA Total Cropland Acreage _____

App. No. 409

Decree No. _____

Land is located in

Twp. 6 N. Rge. 42 E. Twp. _____ Rge. _____

Twp. _____ Rge. _____ Twp. _____ Rge. _____

Filed in Twp. 6 N. Rge. 42 E.

Remarks _____

Y.R.B.



Patent
This form is the
property of the State
of Montana and must
be returned.

STATE OF MONTANA
STATE ENGINEERS OFFICE

Water Resources Survey

FORM WR-1-24-10-47

Code No. 9E-10E

County Rosebud

T. 6N R. 42E

Name of Land Owner Bernhardt Beyl Address Rosebud, Mont

Name of Operator _____ Address _____

Part A

TO BE FILED BY THOSE OBTAINING IRRIGATION WATER FROM
A DITCH COMPANY OR IRRIGATION DISTRICT

1. Water is delivered by: Cartersville Irr dist
Name of Ditch, Ditch Company or District Supplying Water
2. State the number of acres you irrigate under this system 243.0 Shares you hold 270.86
3. If you obtain water from more than one Company, give the number of shares, acres irrigated and the name of the Company under "Remarks." If you obtain water from a Ditch Company and also have a private system fill in both Part A and Part B.

Part B

TO BE FILED BY THOSE WHO HAVE A PRIVATE DITCH, PUMP OR IRRIGATION SYSTEM
or those who have a private water right under a Ditch Company

4. In what year was this land first irrigated? Date _____
5. Give the name of the original appropriator (first user): _____
6. Give the date appropriated _____ Amount filed on: Miners Inches _____ C. F. S. _____
7. State the total number of acres irrigated under this system: _____
8. Give the point of diversion: _____ $\frac{1}{4}$ _____ $\frac{1}{4}$ Section _____ Township _____ Range _____

Part C

TO BE FILED BY ALL WATER USERS IN ADDITION TO PART A OR PART B

9. Source of Water: Yellowstone River
Name of stream or lake from which water is originally diverted
10. Water is obtained by: (Check one) Gravity ☒ Pumping _____ Other _____
11. What is the greatest number of acres you have irrigated? _____ Date _____
12. How many acres did you irrigate in 1947? (Crop and pasture) 243.0
13. State the total number of additional acres that could be irrigated by increasing the water supply, land leveling, etc. 0 This land is under what ditch? 0
14. How many acres of seeped land do you have which could be drained and put into production? 0
15. What is the condition of your irrigation system? Good
16. Is your water supply adequate? Yes ☒ No _____ Explain _____
17. REMARKS: _____

NOTE: The foregoing questions apply only to irrigated land shown on this plat.

DESCRIPTION AND MAP OF FARM

18. Legal Description of this Farm E²E² Sec 9, NW⁴NW⁴, S²NW⁴, Twp 20

IRRIGATED LAND

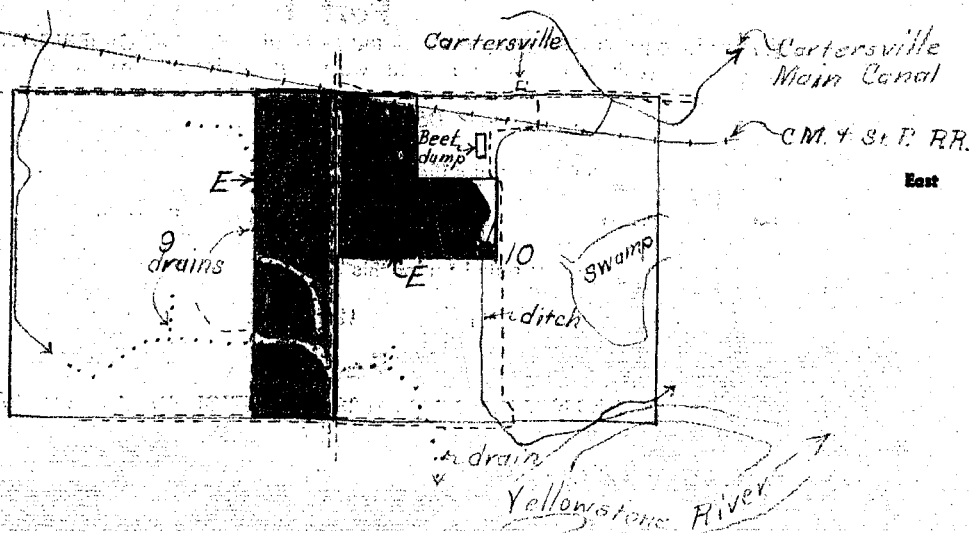
NON-IRRIGATED LAND

North

West

East

South



Ownership of
only irrigated land
all ownership for
dry land is shown.

19. If the above land is irrigated from more than one ditch please give the acreage under each ditch in 19A and indicate the location of the land irrigated from each on the above map.

19A. Ditch: Cartersville Irr ditch Acres: 243.0

Ditch: _____ Acres: _____

Information supplied by:

Name Field Survey Address _____ Date 6/20/47

REMARKS: J. Cook & D. Paulant

If you cannot answer all of the questions on this form answer as many as you can and return the form to us as soon as possible.

STATE ENGINEER'S OFFICE
WATER RESOURCES SURVEYCOUNTY RosebudFILE NO. (31) 9E, 10EOwner Beyl, Bernhardt Address Rosebud

AAA Owner Address

Operator Address

New Owner Address

New Operator Address

Assessment Record yesCOUNTY 243.00
Assessed Acreage 270.86Legal Description of This Farm E¹E¹Sec. 9, S¹NW⁴, NW⁴NW⁴ Sec. 10
T. 6N. - R. 42E.Cartersville Irr. Dist.

Total Acres in Farm

Code Number 9E, 10EPhoto No. MA28-92, NY-3A-02

AAA Contract No.

AAA Total Cropland Acreage 240.0App. No. N.R.

Decree No.

Land is located in

Twp. 6N. Rge. 42E. Twp. Rge.

Twp. Rge. Twp. Rge.

Filed in Twp. 6N. Rge. 42E.

Remarks

X.R.B.



WATER
All rights in and to the
property of the State
in Montana and over
it are reserved.

STATE OF MONTANA
STATE ENGINEERS OFFICE

Water Resources Survey

Code No. 90

County Rosebud

T. 6N R. 42E

Name of Land Owner Chas. Galkant Address Rosebud, Mont

Name of Operator _____ Address _____

Part A

TO BE FILED BY THOSE OBTAINING IRRIGATION WATER FROM
A DITCH COMPANY OR IRRIGATION DISTRICT

1. Water is delivered by: Cartersville Irr. dist
Name of Ditch, Ditch Company or District Supplying Water
2. State the number of acres you irrigate under this system 45.0 Shares you hold 80.0
3. If you obtain water from more than one Company, give the number of shares, acres irrigated and the name of the Company under "Remarks." If you obtain water from a Ditch Company and also have a private system fill in both Part A and Part B.

Part B

TO BE FILED BY THOSE WHO HAVE A PRIVATE DITCH, PUMP OR IRRIGATION SYSTEM
or those who have a private water right under a Ditch Company

4. In what year was this land first irrigated? Date _____
5. Give the name of the original appropriator (first user): _____
6. Give the date appropriated _____ Amount filed on: Miners Inches _____ C. F. S. _____
7. State the total number of acres irrigated under this system: _____
8. Give the point of diversion: $\frac{1}{4}$ $\frac{1}{4}$ Section _____ Township _____ Range _____

Part C

TO BE FILED BY ALL WATER USERS IN ADDITION TO PART A OR PART B

9. Source of Water: Yellowstone River
Name of stream or lake from which water is originally diverted
10. Water is obtained by: (Check one) Gravity ☒ Pumping _____ Other _____
11. What is the greatest number of acres you have irrigated? _____ Date _____
12. How many acres did you irrigate in 1947? (Crop and pasture) 45.0
13. State the total number of additional acres that could be irrigated by increasing the water supply, land leveling, etc. 25.0 This land is under what ditch? Same
14. How many acres of seeped land do you have which could be drained and put into production? 25.0
15. What is the condition of your irrigation system? Good
16. Is your water supply adequate? Yes ☒ No _____ Explain _____
17. REMARKS: Much seeped land

NOTE: The foregoing questions apply only to irrigated land shown on this plat.


DESCRIPTION AND MAP OF FARM

18. Legal Description of this Farm

W 2 SE 4 Sec 9

 IRRIGATED LAND

 NON-IRRIGATED LAND

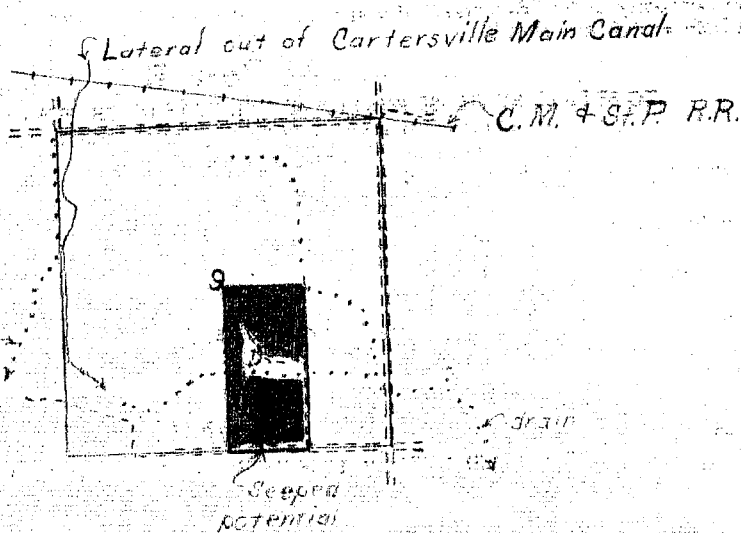
 Potentially Irrigable Land

North

West

East

South



Ownership showing
only irrigated land.
All ownership for
dry land not shown.

19. If the above land is irrigated from more than one ditch please give the acreage under each ditch in 19A and indicate the location of the land irrigated from each on the above map.

19A. Ditch: *Cartersville Main ditch* Acres: *45.0*

Ditch: _____ Acres: _____

Information supplied by:

Name *Field Survey* Address _____ Date *6/20/47*

REMARKS: *Glush & Dan Pauline*

If you cannot answer all of the questions on this form answer as many as you can and return the form to us as soon as possible.

STATE ENGINEER'S OFFICE
WATER RESOURCES SURVEYCOUNTY RosebudFILE NO. (31) 90Owner Calkaert, Chas.Address Rosebud

AAA Owner

Address

Operator

Address

New Owner

Address

New Operator

Address

Assessment Record yesCounty 74.00
Assessed Acreage 80.00Legal Description of This Farm W²SE⁴Sec. 9 T. 6N. - R. 42E.Cartersville Irr. Dist.

Total Acres in Farm

Code Number 90Photo No. WY 3A-02

AAA Contract No.

AAA Total Cropland Acreage 57.9App. No. Y.R.

Decree No.

Land is located in

Twp. 6N. Rge. 42E. Twp. Rge.

Twp. Rge. Twp. Rge.

Filed in Twp. 6N. Rge. 42E.

Remarks

Y.R.B.



These forms are the property of the State of Montana and must be returned.

STATE OF MONTANA
STATE ENGINEERS OFFICE

Water Resources Survey

FORM WS-1-24-19-49

Code No. 1A

County Rosebud

T. 6N R. 42

Name of Land Owner Cartersville Irr dist Address Forseyth

Name of Operator R.C. Harker Address Forseyth

Part A

TO BE FILED BY THOSE OBTAINING IRRIGATION WATER FROM
A DITCH COMPANY OR IRRIGATION DISTRICT

1. Water is delivered by: Cartersville Irr dist
Name of Ditch, Ditch Company or District Supplying Water
2. State the number of acres you irrigate under this system 30.0 Shares you hold
3. If you obtain water from more than one Company, give the number of shares, acres irrigated and the name of the Company under "Remarks." If you obtain water from a Ditch Company and also have a private system fill in both Part A and Part B.

Part B

TO BE FILED BY THOSE WHO HAVE A PRIVATE DITCH, PUMP OR IRRIGATION SYSTEM
or those who have a private water right under a Ditch Company

4. In what year was this land first irrigated? Date
5. Give the name of the original appropriator (first user):
6. Give the date appropriated Amount filed on: Miners Inches C. F. S.
7. State the total number of acres irrigated under this system:
8. Give the point of diversion: $\frac{1}{4}$ $\frac{1}{4}$ Section Township Range

Part C

TO BE FILED BY ALL WATER USERS IN ADDITION TO PART A OR PART B

9. Source of Water: Yellowstone River
Name of stream or lake from which water is originally diverted
10. Water is obtained by: (Check one) Gravity ☒ Pumping Other
11. What is the greatest number of acres you have irrigated? Date
12. How many acres did you irrigate in 1947? (Crop and pasture) 30.0
13. State the total number of additional acres that could be irrigated by increasing the water supply, land leveling, etc. 48.50 This land is under what ditch? Same
14. How many acres of seeped land do you have which could be drained and put into production? 48.50
15. What is the condition of your irrigation system? Good
16. Is your water supply adequate? Yes ☒ No Explain
17. REMARKS:

Said trapping to be reclaimed by
drainage.

Over

NOTE: The foregoing questions apply only to irrigated land shown on this plat.

DESCRIPTION AND MAP OF FARM

18. Legal Description of this Farm

ME⁴, Sec 1



IRRIGATED LAND



NON-IRRIGATED LAND

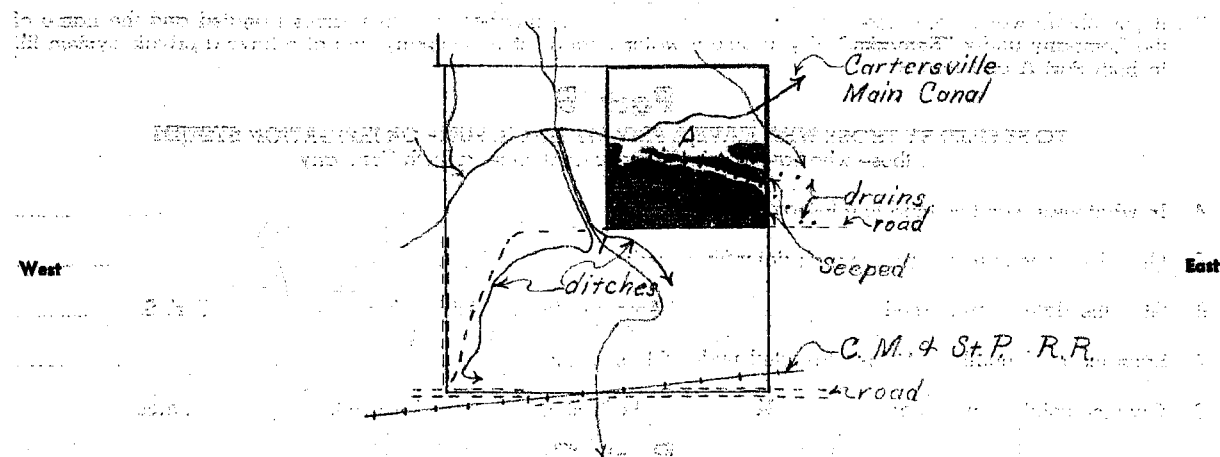


Potentially Irrigable Land

North

MOST RECENT SURVEY - IRRIGATED FROM YEAR OF SURVEY
FEDERAL SURVEY OF THE PUBLIC LANDS

name of
system fill



South

Ownership covers
only irrigated land.
All ownership for
dry land not shown.

19. If the above land is irrigated from more than one ditch please give the acreage under each ditch in 19A and indicate the location of the land irrigated from each on the above map.

19A. Ditch: Cartersville Main ditch Acres: 30.0

Ditch: _____ Acres: _____

Information supplied by:

Name Field Survey Address _____ Date 6/18/47

REMARKS: J. Cook & D. Pantier

If you cannot answer all of the questions on this form answer as many as you can and return the form to us as soon as possible.



NOT
These forms are the
property of the State
of Montana and must
be returned.

STATE OF MONTANA
STATE ENGINEERS OFFICE

Water Resources Survey

FORM WR-1-2M 12-47

Code No. 12B

County Bozeman

T. 6N R. 4E

Name of Land Owner Cartersville Irr. Dist Address Bozeman, Mont

Name of Operator Walter Hawley Address Cartersville, Mont

Part A

TO BE FILED BY THOSE OBTAINING IRRIGATION WATER FROM
A DITCH COMPANY OR IRRIGATION DISTRICT

1. Water is delivered by: Cartersville Irr. Dist
Name of Ditch, Ditch Company or District Supplying Water
2. State the number of acres you irrigate under this system 20.0 Shares you hold
3. If you obtain water from more than one Company, give the number of shares, acres irrigated and the name of the Company under "Remarks." If you obtain water from a Ditch Company and also have a private system fill in both Part A and Part B.

Part B

TO BE FILED BY THOSE WHO HAVE A PRIVATE DITCH, PUMP OR IRRIGATION SYSTEM
or those who have a private water right under a Ditch Company

4. In what year was this land first irrigated? Date
5. Give the name of the original appropriator (first user):
6. Give the date appropriated. Amount filed on: Miners Inches. C. F. S.
7. State the total number of acres irrigated under this system:
8. Give the point of diversion: $\frac{1}{4}$ $\frac{1}{4}$ Section Township Range

Part C

TO BE FILED BY ALL WATER USERS IN ADDITION TO PART A OR PART B

9. Source of Water: Gallatin River
Name of stream or lake from which water is originally diverted
10. Water is obtained by: (Check one) Gravity Pumping ☒ Other
11. What is the greatest number of acres you have irrigated? Date
12. How many acres did you irrigate in 1947? (Crop and pasture) 20.0
13. State the total number of additional acres that could be irrigated by increasing the water supply, land leveling, etc. ☒ This land is under what ditch? ☒
14. How many acres of seeped land do you have which could be drained and put into production? ☒
15. What is the condition of your irrigation system? 6" centrifugal pump 8 ft lift
16. Is your water supply adequate? Yes No ☒ Explain
17. REMARKS: Water taken from drain ditch

Over

NOTE: The foregoing questions apply only to irrigated land shown on this plot.

DESCRIPTION AND MAP OF FARM

18. Legal Description of this Farm

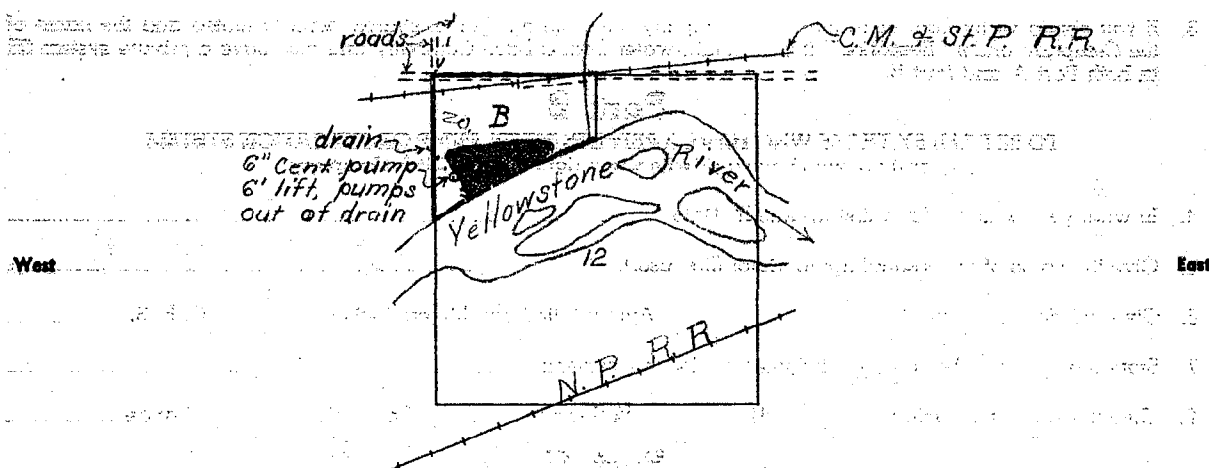
NW 1/4 Sec 12 of River Run 6/10 Sec
12

IRRIGATED LAND

NON-IRRIGATED LAND

North

NOT A STATEMENT OF FACTS OR OPINIONS OF THE UNITED STATES GOVERNMENT



South

Ownership covers
only irrigated land.
All ownership for
the land not shown.

19. If the above land is irrigated from more than one ditch please give the acreage under each ditch in 19A and indicate the location of the land irrigated from each on the above map.

19A. Ditch: Carterville Irr Co Acres: 20.0

Ditch: _____ Acres: _____

Information supplied by:

Name Field Survey Address _____ Date 6/18/47

REMARKS: J. Cook & D. Paulist

Water is pumped from drain ditch original
water from Carterville dist

If you cannot answer all of the questions on this form answer as many as you can and return the form to us as soon as possible.

STATE ENGINEER'S OFFICE
WATER RESOURCES SURVEY

COUNTY Racine

FILE NO. (31) 1A, 12B

Owner Cartersville Irr. Dist. Address _____

AAA Owner _____ Address _____

Operator R.C. Harken ops. 1A Address Forsyth

New Owner Hawley, Walter ops. 12B Address Cartersville

New Operator _____ Address _____

Assessment Record SWNE, SENE sec. 1; NW⁴ NW⁴, lots 3, 4 sec. 12
T. 6 N. - R. 42 E.

	1A	12B	Total
County	45.00	6.0	51.00
Assessed Acreage	78.50	59.19	137.69

Legal Description of This Farm NE⁴ sec. 1; NW⁴ N. of R. sec. 12 T. 6 N. -
R. 42 E.

Cartersville Irr. Dist. & pump from drain Total Acres in Farm _____

Code Number 1A

Photo No. MA 28-91, 92

AAA Contract No. _____

AAA Total Cropland Acreage 21.4

App. No. N.R.

Decree No. _____

Land is located in

Twp. 6N. Rge. 42E. Twp. 6N. Rge. 43E.

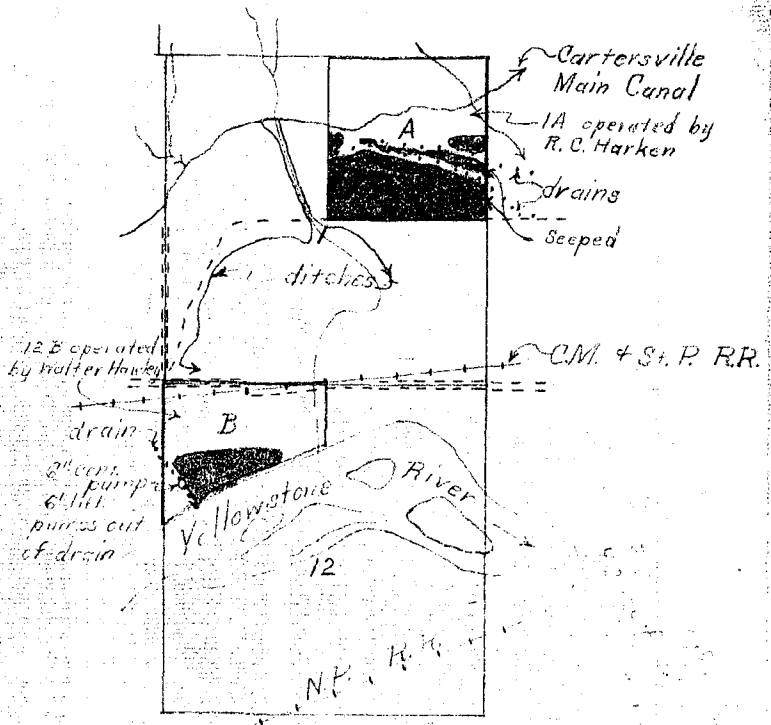
Twp. _____ Rge. _____ Twp. _____ Rge. _____

Filed in Twp. 6N. Rge. 42E.

Remarks _____

Master Map
for the 2 1/2 mi.
from the 1st

V.R.B.





SEAL OF THE STATE OF MONTANA
DEPARTMENT OF THE STATE ENGINEER
STATE OF MONTANA and must
be returned.

STATE OF MONTANA
STATE ENGINEERS OFFICE

Water Resources Survey

FORM WR-17-2N 10-47

Code No. 100
County Bozeman
T. 6N R. 42

Name of Land Owner C. M. & St. P. R. R. Address Chicago Ill
Name of Operator _____ Address _____

Part A

TO BE FILED BY THOSE OBTAINING IRRIGATION WATER FROM
A DITCH COMPANY OR IRRIGATION DISTRICT

1. Water is delivered by: Cartersville Irr. dist
Name of Ditch, Ditch Company or District Supplying Water
2. State the number of acres you irrigate under this system 3.0 Shares you hold 26.93
3. If you obtain water from more than one Company, give the number of shares, acres irrigated and the name of the Company under "Remarks." If you obtain water from a Ditch Company and also have a private system fill in both Part A and Part B.

Part B

TO BE FILED BY THOSE WHO HAVE A PRIVATE DITCH, PUMP OR IRRIGATION SYSTEM
or those who have a private water right under a Ditch Company

4. In what year was this land first irrigated? Date _____
5. Give the name of the original appropriator (first user): _____
6. Give the date appropriated: _____ Amount filed on: Miners Inches _____ C. F. S. _____
7. State the total number of acres irrigated under this system: _____
8. Give the point of diversion: _____ $\frac{1}{4}$ Section _____ Township _____ Range _____

Part C

TO BE FILED BY ALL WATER USERS IN ADDITION TO PART A OR PART B

9. Source of Water: Yellowstone River
Name of stream or lake from which water is originally diverted
10. Water is obtained by: (Check one) Gravity ☒ Pumping _____ Other _____
11. What is the greatest number of acres you have irrigated? _____ Date _____
12. How many acres did you irrigate in 1943? (Crop and pasture) 3.0
13. State the total number of additional acres that could be irrigated by increasing the water supply, land leveling, etc. 23.93 This land is under what ditch? Same
14. How many acres of seeped land do you have which could be drained and put into production? 0
15. What is the condition of your irrigation system? Good
16. Is your water supply adequate? Yes ☒ No _____ Explain _____
17. REMARKS: _____

The 23.93 land is rough and would
have to be leveled

Over

NOTE: The foregoing conditions apply only to irrigated land shown on this plat.

DESCRIPTION AND MAP OF FARM

18. Legal Description of this Farm

NE 4 NW 4, Sec 10

IRRIGATED LAND

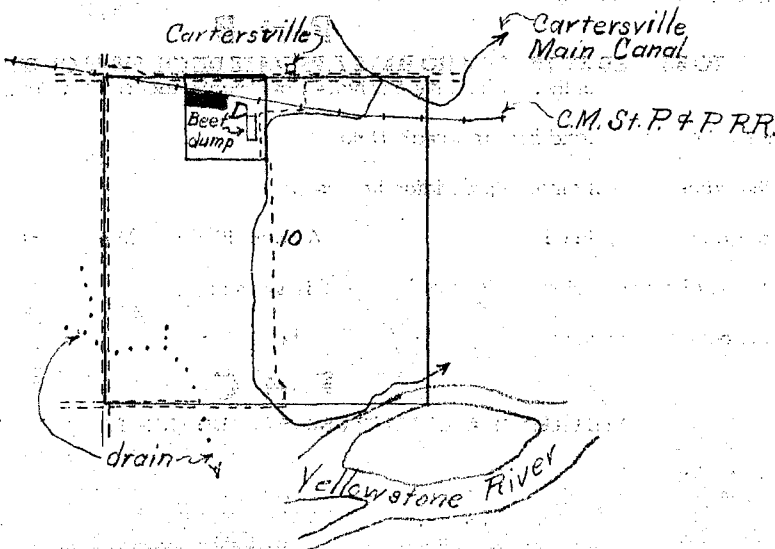
NON-IRRIGATED LAND

North

West

East

South



Ownership covers
only irrigated land.
All ownership for
dry land not shown.

19. If the above land is irrigated from more than one ditch please give the acreage under each ditch in 19A and indicate the location of the land irrigated from each on the above map.

19A. Ditch: Cartersville Main ditch Acres: 3.0

Ditch: _____ Acres: _____

Information supplied by:

Name Field Survey Address _____ Date 6/12/47

REMARKS: J. C. Cook & D. P. P. P.

If you cannot answer all of the questions on this form answer as many as you can and return the form to us as soon as possible.

STATE ENGINEER'S OFFICE
WATER RESOURCES SURVEYCOUNTY RoscoeFILE NO. (31) 100Owner C. M. & St. P. R.R.Address Chicago, Ill.

AAA Owner

Address

Operator

Address

New Owner

Address

New Operator

Address

Assessment Record YesCounty 0.00
Assessed Acreage 26.93Legal Description of This Farm NE NW 4 Sec. 10 T. 6 N. - R. 42 E.Cartersville Tr. Dist.

Total Acres in Farm

Code Number 100Photo No. MA 25-92

AAA Contract No.

AAA Total Cropland Acreage ☒App. No. N.R.

Decree No.

Land is located in

Twp. 6 N. Rge. 42 E. Twp. Rge.

Twp. Rge. Twp. Rge.

Filed in Twp. 6 N. Rge. 42 E.

Remarks

Y.R.B.



WATER
These areas are the
property of the State
of Montana and must
be preserved.

STATE OF MONTANA
STATE ENGINEERS OFFICE

Water Resources Survey

FORM WA-17-28 12-47

Code No. 9A
County Rosebud
T. 6N R. 42

Name of Land Owner Edna Davis Address Edgewood, Iowa
Name of Operator R. P. Muri & Sons Address Rosebud

Part A

TO BE FILED BY THOSE OBTAINING IRRIGATION WATER FROM
A DITCH COMPANY OR IRRIGATION DISTRICT

1. Water is delivered by: Cartersville Irr Dist
Name of Ditch, Ditch Company or District Supplying Water
2. State the number of acres you irrigate under this system 115.68 Shares you hold
3. If you obtain water from more than one Company, give the number of shares, acres irrigated and the name of the Company under "Remarks." If you obtain water from a Ditch Company and also have a private system fill in both Part A and Part B.

Part B

TO BE FILED BY THOSE WHO HAVE A PRIVATE DITCH, PUMP OR IRRIGATION SYSTEM
or those who have a private water right under a Ditch Company

4. In what year was this land first irrigated? Date
5. Give the name of the original appropriator (first user):
6. Give the date appropriated. Amount filed on: Miners Inches. C. F. S.
7. State the total number of acres irrigated under this system:
8. Give the point of diversion: $\frac{1}{4}$ $\frac{1}{4}$ Section Township Range

Part C

TO BE FILED BY ALL WATER USERS IN ADDITION TO PART A OR PART B

9. Source of Water: Yellowstone River
Name of stream or lake from which water is originally diverted
10. Water is obtained by: (Check one) Gravity ☒ Pumping ☐ Other ☐
11. What is the greatest number of acres you have irrigated? Date
12. How many acres did you irrigate in 1947 (Crop and pasture) 115.68
13. State the total number of additional acres that could be irrigated by increasing the water supply, land leveling, etc. This land is under what ditch?
14. How many acres of seeped land do you have which could be drained and put into production?
15. What is the condition of your irrigation system? Good
16. Is your water supply adequate? Yes ☒ No ☐ Explain
17. REMARKS:

NOTE: The foregoing questions apply only to irrigated land shown on this plat.

DESCRIPTION AND MAP OF FARM

18. Legal Description of this Farm N² NW 4, SE NW 4, Sec. 9



IRRIGATED LAND



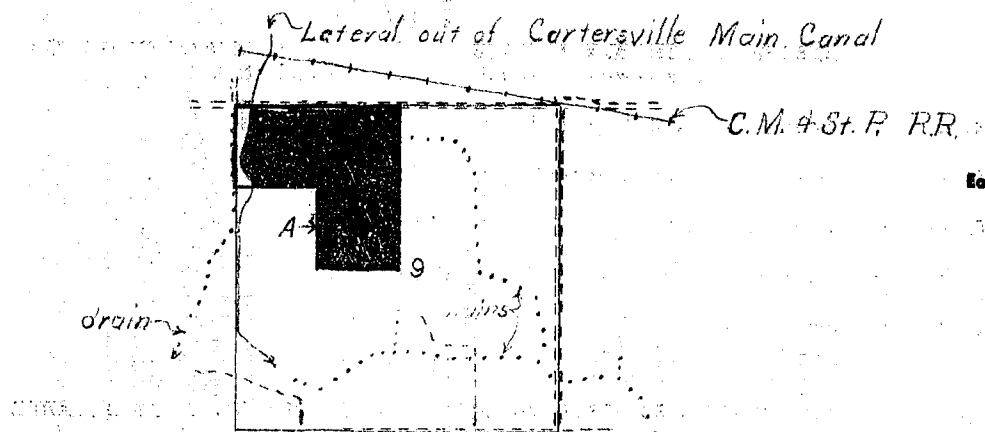
NON-IRRIGATED LAND

North

TO HAVE THIS PLAT RECORDED IN THE PUBLIC RECORDS OF THE COUNTY OF ... STATE OF ...

West

East



South

Ownership covers
only irrigated land.
All ownership for
dry land not shown.

19. If the above land is irrigated from more than one ditch please give the acreage under each ditch in 19A and indicate the location of the land irrigated from each on the above map.

19A. Ditch: Cartersville W. dist Acres: 115.68

Ditch: _____ Acres: _____

Information supplied by:

Name Field Survey Address _____ Date 6/19/47

REMARKS: Cash & R. Paulist

If you cannot answer all of the questions on this form answer as many as you can and return the form to us as soon as possible.

STATE ENGINEER'S OFFICE
WATER RESOURCES SURVEYCOUNTY RosebudFILE NO. (31) 9AOwner Davis, Edna Address Edgewood, Iowa

AAA Owner Address

Operator Muri, R. P. & Sons Address Rosebud

New Owner Address

New Operator Address

Assessment Record YesCounty 100.00
Assessed Acreage 115.68Legal Description of This Farm N² NW⁴, SE NW⁴ sec. 9 T. 6N. - R. 42ECarterville Irr. Dist.

Total Acres in Farm

Code Number 9APhoto No. WY 3A - 02

AAA Contract No.

AAA Total Cropland Acreage 108.8App. No. NR

Decree No.

Land is located in

Twp. 6N Rge. 42E Twp. Rge.

Twp. Rge. Twp. Rge.

Filed in Twp. 6N Rge. 42E

Remarks

V.R.B.



These forms are the
property of the State
of Montana and must
be returned.

STATE OF MONTANA
STATE ENGINEERS OFFICE

Water Resources Survey

Code No. 11B

County Rosebud

T. 6N R. 42E

Name of Land Owner Heist Trust Co Address St Paul, Minn

Name of Operator John Beyle Address Rosebud, Mont

Part A

TO BE FILED BY THOSE OBTAINING IRRIGATION WATER FROM
A DITCH COMPANY OR IRRIGATION DISTRICT

1. Water is delivered by: Casterville Irr dist
Name of Ditch, Ditch Company or District Supplying Water
2. State the number of acres you irrigate under this system 155.0 Shares you hold 112.59
3. If you obtain water from more than one Company, give the number of shares, acres irrigated and the name of the Company under "Remarks." If you obtain water from a Ditch Company and also have a private system fill in both Part A and Part B.

Part B

TO BE FILED BY THOSE WHO HAVE A PRIVATE DITCH, PUMP OR IRRIGATION SYSTEM
or those who have a private water right under a Ditch Company

4. In what year was this land first irrigated? Date _____
5. Give the name of the original appropriator (first user): _____
6. Give the date appropriated _____ Amount filed on: Miners Inches _____ C. F. S. _____
7. State the total number of acres irrigated under this system: _____
8. Give the point of diversion: _____ $\frac{1}{4}$ _____ $\frac{1}{4}$ Section _____ Township _____ Range _____

Part C

TO BE FILED BY ALL WATER USERS IN ADDITION TO PART A OR PART B

9. Source of Water: Yellowstone River
Name of stream or lake from which water is originally diverted
10. Water is obtained by: (Check one) Gravity ☒ Pumping _____ Other _____
11. What is the greatest number of acres you have irrigated? _____ Date _____
12. How many acres did you irrigate in 19 48 (Crop and pasture) 155.0
13. State the total number of additional acres that could be irrigated by increasing the water supply, land leveling, etc. _____ This land is under what ditch? 0
14. How many acres of seeped land do you have which could be drained and put into production? 0
15. What is the condition of your irrigation system? Good
16. Is your water supply adequate? Yes ☒ No _____ Explain _____
17. REMARKS: _____

Uses pump & Waste water in addition
to main Canal supply

Over

NOTE: The foregoing questions apply only to irrigated land shown on this plat.

DESCRIPTION AND MAP OF FARM

18. Legal Description of this Farm Lots 2, 3, 2 NW 1/4, 1/2 SW 1/4, Sec 11



IRRIGATED LAND



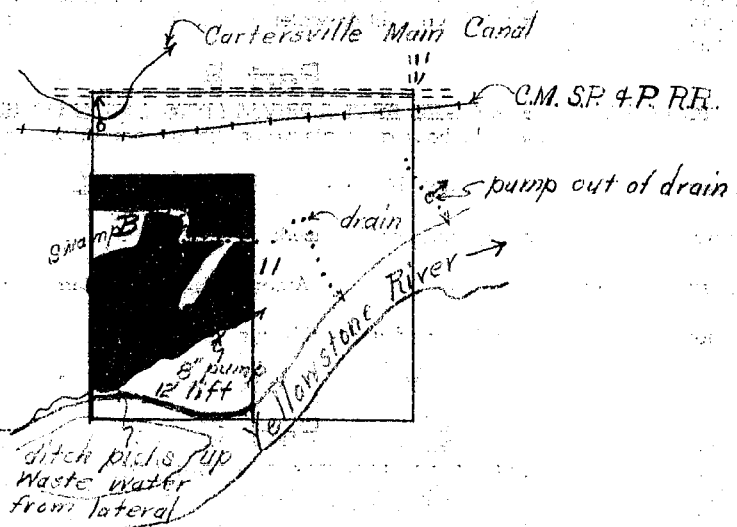
NON-IRRIGATED LAND

North

West

East

South



Ownership shown
only irrigated land.
All ownership for
dry land not shown.

19. If the above land is irrigated from more than one ditch please give the acreage under each ditch in 19A and indicate the location of the land irrigated from each on the above map.

19A. Ditch: Cartersville Main Ditch Acres: 155.0

Ditch: _____ Acres: _____

Information supplied by:

Name Field Survey Address _____ Date 6/12/47

REMARKS: J. Cook & D. Pauline

If you cannot answer all of the questions on this form answer as many as you can and return the form to us as soon as possible.

STATE ENGINEER'S OFFICE
WATER RESOURCES SURVEY

COUNTY Rosebud
FILE NO. (31) 11B

Owner First Trust Co. Address St. Paul, Minn.

AAA Owner _____ Address _____

Operator Beyl, John Address Rosebud

New Owner _____ Address _____

New Operator _____ Address _____

Assessment Record lots 2, 3, S²NW⁴, N²SW⁴ sec. 11 T. 6 N. - R. 42 E.
County 115.00
Assessed Acreage 112.59

Legal Description of This Farm same

Cartersville & pump from waste Total Acres in Farm _____

Code Number 11B

Photo No. MA 28-92

AAA Contract No. _____

AAA Total Cropland Acreage 135.1

App. No. N.R.

Decree No. _____

Land is located in

Twp. 6N. Rge. 42E Twp. _____ Rge. _____

Twp. _____ Rge. _____ Twp. _____ Rge. _____

Filed in Twp. 6N. Rge. 42E

Remarks _____

Y.R.B.



These forms are the property of the State of Montana and must be returned.

STATE OF MONTANA
STATE ENGINEERS OFFICE
Water Resources Survey

FORM WRS-1-24 12-47
No. 1B
County Rosebud
T. 6N R. 42E

Name of Land Owner Barbara Kewin Address _____
Name of Operator Tony Kewin Address Rosebud, Mont

Part A

TO BE FILED BY THOSE OBTAINING IRRIGATION WATER FROM
A DITCH COMPANY OR IRRIGATION DISTRICT

1. Water is delivered by: Carterville Irr. Dist
Name of Ditch, Ditch Company or District Supplying Water
2. State the number of acres you irrigate under this system 148.82 Shares you hold _____
3. If you obtain water from more than one Company, give the number of shares, acres irrigated and the name of the Company under "Remarks." If you obtain water from a Ditch Company and also have a private system fill in both Part A and Part B.

Part B

TO BE FILED BY THOSE WHO HAVE A PRIVATE DITCH, PUMP OR IRRIGATION SYSTEM
or those who have a private water right under a Ditch Company

4. In what year was this land first irrigated? Date _____
5. Give the name of the original appropriator (first user): _____
6. Give the date appropriated _____ Amount filed on: Miners Inches _____ C. F. S. _____
7. State the total number of acres irrigated under this system: _____
8. Give the point of diversion: _____ $\frac{1}{4}$ $\frac{1}{2}$ Section _____ Township _____ Range _____

Part C

TO BE FILED BY ALL WATER USERS IN ADDITION TO PART A OR PART B

9. Source of Water: Yellowstone River
Name of stream or lake from which water is originally diverted
10. Water is obtained by: (Check one) Gravity X Pumping _____ Other _____
11. What is the greatest number of acres you have irrigated? _____ Date _____
12. How many acres did you irrigate in 1947? (Crop and pasture) 148.82
13. State the total number of additional acres that could be irrigated by increasing the water supply, land leveling, etc. 0 This land is under what ditch? 0
14. How many acres of seeped land do you have which could be drained and put into production? 0
15. What is the condition of your irrigation system? Fair
16. Is your water supply adequate? Yes X No _____ Explain _____
17. REMARKS: _____

Over

NOTE: The foregoing questions apply only to irrigated land shown on this plat.

DESCRIPTION AND MAP OF FARM

18. Legal Description of this Farm

SE 1/4 Sec 1

IRRIGATED LAND

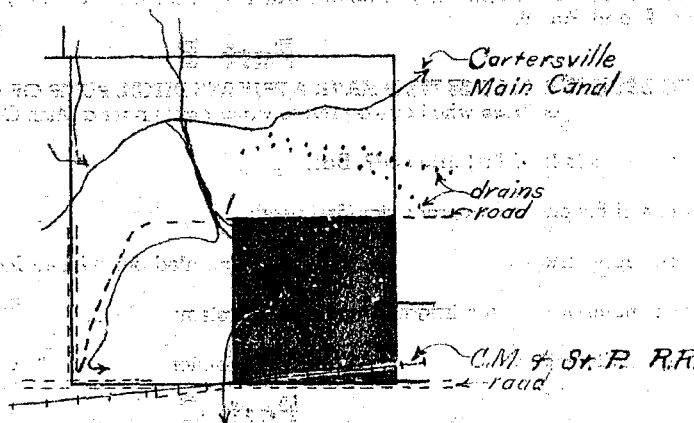
NON-IRRIGATED LAND

North

West

East

South



Ownership covers
only irrigated land.
All ownership for
dry land not shown.

19. If the above land is irrigated from more than one ditch please give the acreage under each ditch in 19A and indicate the location of the land irrigated from each on the above map.

19A. Ditch: Cartersville Irr. ditch Acres: 148.82

Ditch: _____ Acres: _____

Information supplied by:

Name Field Survey Address _____ Date June 18-47

REMARKS: John & D. Paulist

If you cannot answer all of the questions on this form answer as many as you can and return the form to us as soon as possible.

STATE ENGINEER'S OFFICE
WATER RESOURCES SURVEYCOUNTY RosebudFILE NO. (31) 1BOwner Kowis, Barbara

Address

AAA Owner % Kowis, TonyAddress Rosebud

Operator

Address

New Owner

Address

New Operator

Address

Assessment Record SE 4 Sec. 1 T. 6N. - 42E.County 143.00
Assessed Acreage 148.82Legal Description of This Farm SameCartersville Irr. Dist.

Total Acres in Farm

Code Number 1BPhoto No. MA 28-91

AAA Contract No.

AAA Total Cropland Acreage

App. No. N.R.

Decree No.

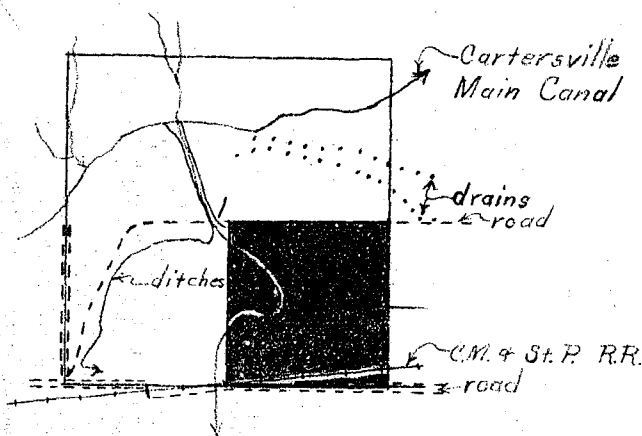
Land is located in

Twp. 6N. Rge. 42E. Twp. Rge.

Twp. Rge. Twp. Rge.

Filed in Twp. 6N. Rge. 42E.

Remarks



V.R.B.



NOTICE
These forms are the
property of the State
of Montana and must
be returned.

STATE OF MONTANA
STATE ENGINEERS OFFICE

Water Resources Survey

FORM WR-1-2N 12-67

Code No. 5A

County Rosebud

T. 6N R. 42

Name of Land Owner Lockie Bros. Address _____

Name of Operator To Wallin Merc Address Rosebud, Mont.

Part A

TO BE FILED BY THOSE OBTAINING IRRIGATION WATER FROM
A DITCH COMPANY OR IRRIGATION DISTRICT

1. Water is delivered by: Cartersville Irr dist
Name of Ditch, Ditch Company or District Supplying Water
2. State the number of acres you irrigate under this system. 334.70 Shares you hold _____
3. If you obtain water from more than one Company, give the number of shares, acres irrigated and the name of the Company under "Remarks." If you obtain water from a Ditch Company and also have a private system fill in both Part A and Part B.

Part B

TO BE FILED BY THOSE WHO HAVE A PRIVATE DITCH, PUMP OR IRRIGATION SYSTEM
or those who have a private water right under a Ditch Company

4. In what year was this land first irrigated? Date _____
5. Give the name of the original appropriator (first user): _____
6. Give the date appropriated _____ Amount filed on: Miners Inches _____ C. F. S. _____
7. State the total number of acres irrigated under this system: _____
8. Give the point of diversion: 1/4 Section _____ Township _____ Range _____

Part C

TO BE FILED BY ALL WATER USERS IN ADDITION TO PART A OR PART B

9. Source of Water: Yellowstone River
Name of stream or lake from which water is originally diverted
10. Water is obtained by: (Check one) Gravity ☒ Pumping ☒ Other _____
11. What is the greatest number of acres you have irrigated? _____ Date _____
12. How many acres did you irrigate in 1947? (Crop and pasture) 334.70
13. State the total number of additional acres that could be irrigated by increasing the water supply, land leveling, etc. 0 This land is under what ditch? _____
14. How many acres of seeped land do you have which could be drained and put into production? 0
15. What is the condition of your irrigation system? Fair
16. Is your water supply adequate? Yes ☒ No _____ Explain _____
17. REMARKS: _____

Pumps from Cartersville Canal
on 45.0 acres
See WC² for a water break down
Over

NOTE: The foregoing questions apply only to irrigated land shown on this plat.

DESCRIPTION AND MAP OF FARM

18. Legal Description of this Farm All sec 5 Lane R/W & River

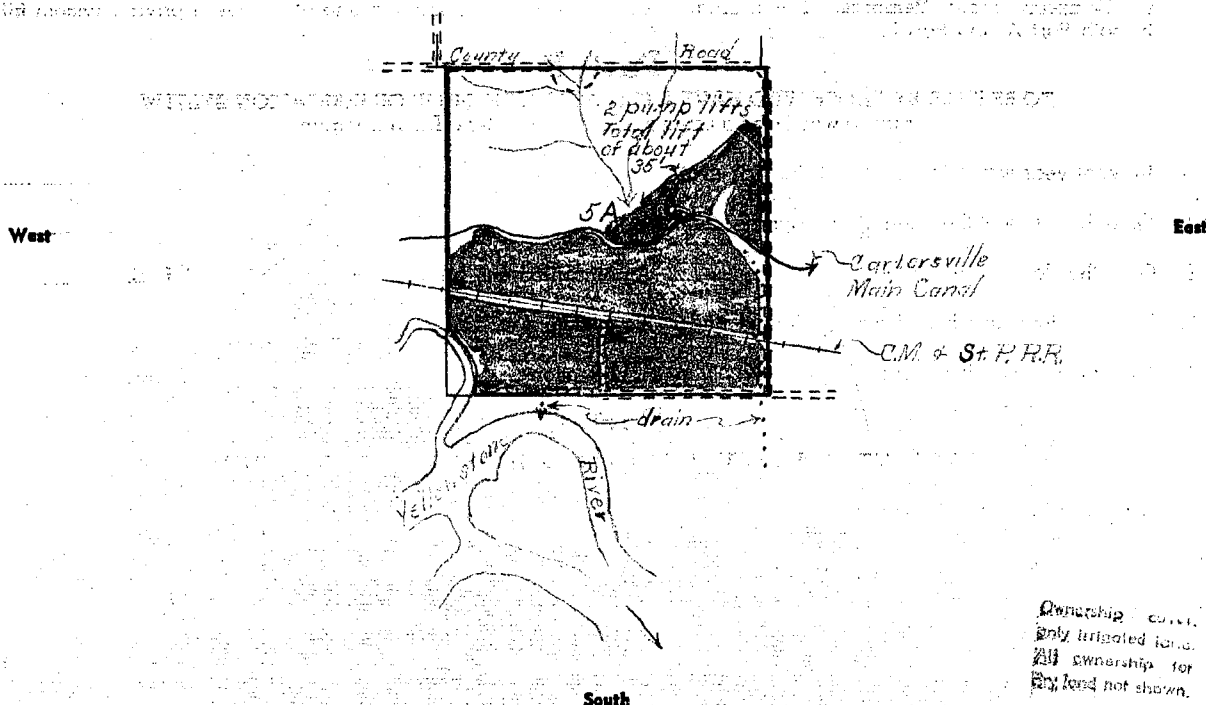


IRRIGATED LAND



NON-IRRIGATED LAND

North



19. If the above land is irrigated from more than one ditch please give the acreage under each ditch in 19A and indicate the location of the land irrigated from each on the above map.

19A. Ditch: Cartersville Br. Ditch (Gravity) Acres: 289.70

Ditch: Cartersville Br. Ditch (By Pump) Acres: 45.00

Information supplied by:

Name Field Survey Address _____ Date 6/18/47

REMARKS: James Cook & Lane (Partner)

If you cannot answer all of the questions on this form answer as many as you can and return the form to us as soon as possible.

STATE ENGINEER'S OFFICE
WATER RESOURCES SURVEYCOUNTY RosebudFILE NO. (31) 5AOwner Lockie Bros.

Address

AAA Owner To Wallin Merc.

Address

Rosebud, Mont.Operator Schifter, Alvin operates all M. Canal

Address

Cartersville, Mont.New Owner Schaefer, Morris " " S. "

Address

" "

New Operator

Address

Assessment Record All less R/W & River sec. 5 T. 6 N. - R. 42 E.County 220
Assessed Acreage 289.70Legal Description of This Farm SameCartersville & pump

Total Acres in Farm

Code Number 5APhoto No. WY 3A-02

AAA Contract No.

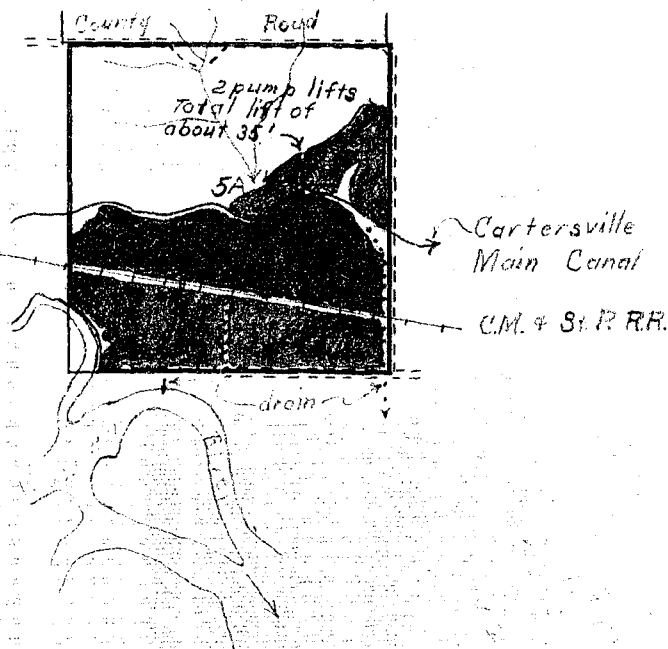
AAA Total Cropland Acreage 289.7App. No. N.R.

Decree No.

Land is located in

Twp. 6 N. Rge. 42 E Twp. 7 N. Rge. 44 ETwp. 8 N. Rge. 42 E Twp. Rge.Filed in Twp. 6 N. Rge. 42 E

Remarks



Y.R.B.



NOTE
These forms are the
property of the State
of Montana and must
be returned.

STATE OF MONTANA
STATE ENGINEERS OFFICE

FORM WR-1-2M 12-67

Code No. 2A-11A

County Rosebud

Water Resources Survey

T. 6N R. 42

Name of Land Owner Alfred + Mary Lentz Address Rosebud, Mont

Name of Operator _____ Address _____

Part A

TO BE FILED BY THOSE OBTAINING IRRIGATION WATER FROM
A DITCH COMPANY OR IRRIGATION DISTRICT

1. Water is delivered by: Eastonville Irr Ditch
Name of Ditch, Ditch Company or District Supplying Water
2. State the number of acres you irrigate under this system 129.0 Shares you hold 105.75
3. If you obtain water from more than one Company, give the number of shares, acres irrigated and the name of the Company under "Remarks." If you obtain water from a Ditch Company and also have a private system fill in both Part A and Part B.

Part B

TO BE FILED BY THOSE WHO HAVE A PRIVATE DITCH, PUMP OR IRRIGATION SYSTEM
or those who have a private water right under a Ditch Company

4. In what year was this land first irrigated? Date _____
5. Give the name of the original appropriator (first user): _____
6. Give the date appropriated _____ Amount filed on: Miners Inches _____ C. F. S. _____
7. State the total number of acres irrigated under this system: _____
8. Give the point of diversion: 1/4 Section _____ Township _____ Range _____

Part C

TO BE FILED BY ALL WATER USERS IN ADDITION TO PART A OR PART B

9. Source of Water: Yellowstone River
Name of stream or lake from which water is originally diverted
10. Water is obtained by: (Check one) Gravity ☒ Pumping ☒ Other _____
11. What is the greatest number of acres you have irrigated? _____ Date _____
12. How many acres did you irrigate in 1947 (Crop and pasture) 129.0
13. State the total number of additional acres that could be irrigated by increasing the water supply, land leveling, etc. 0 This land is under what ditch? _____
14. How many acres of seeped land do you have which could be drained and put into production? 0
15. What is the condition of your irrigation system? Good
16. Is your water supply adequate? Yes ☒ No _____ Explain _____
17. REMARKS: _____

The pump on land above main
canal 24 acres

Over

NOTE: The foregoing questions apply only to irrigated land shown on this plat.

DESCRIPTION AND MAP OF FARM

18. Legal Description of this Farm

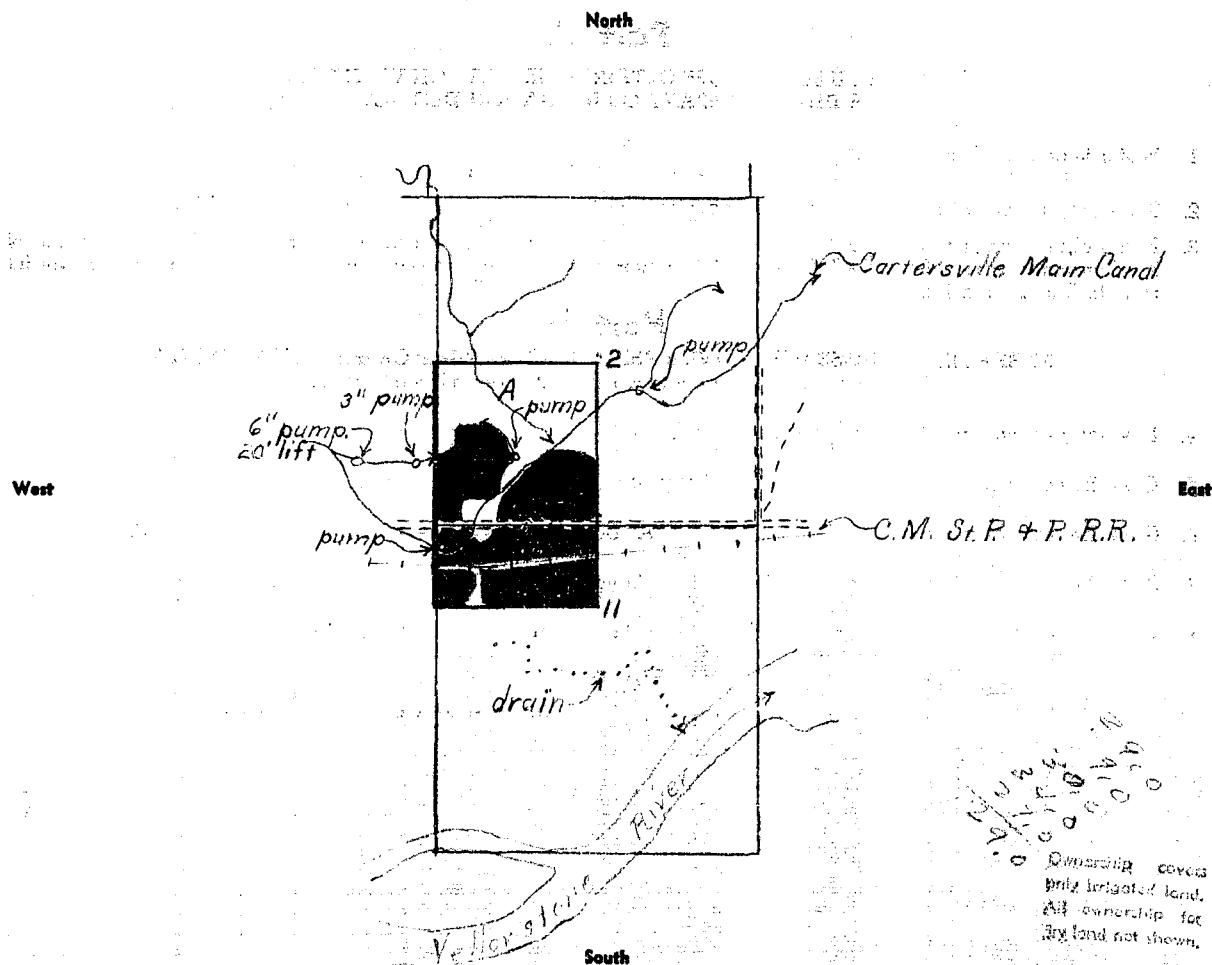
SW 4 Sec 2, N 2 NW 4 Sec 11



IRRIGATED LAND



NON-IRRIGATED LAND



19. If the above land is irrigated from more than one ditch please give the acreage under each ditch in 19A and indicate the location of the land irrigated from each on the above map.

19A. Ditch: Cartersville Irr. Ditch Acres: 129.0

Ditch: _____ Acres: _____

Information supplied by:

Name Field Survey Address _____ Date June 13-47

REMARKS: J. C. Park & H. D. Paulist

If you cannot answer all of the questions on this form answer as many as you can and return the form to us as soon as possible.

STATE ENGINEER'S OFFICE
WATER RESOURCES SURVEYCOUNTY RosebudFILE NO. (31) 2A, 11AOwner Lentz, Alfred & Mary Address Rosebud

AAA Owner Address

Operator Address

New Owner Address

New Operator Address

Assessment Record SW⁴ sec. 2; NENW, NWNW less R/W sec. 11 T.
6N. - R. 42E.County 193.00
Assessed Acreage 105.75Legal Description of This Farm SW⁴ sec. 2; N²NW⁴ sec. 11 T. 6N. - R. 42E.Cartersville & pump Total Acres in FarmCode Number 2A, 11APhoto No. MA 28-91, 92

AAA Contract No.

AAA Total Cropland Acreage 164.3App. No. 410

Decree No.

Land is located in

Twp. 6N. Rge. 42E Twp. Rge.

Twp. Rge. Twp. Rge.

Filed in Twp. 6N. Rge. 42E

Remarks

Y.R.B.



These forms are the property of the State of Montana and must be returned.

STATE OF MONTANA
STATE ENGINEERS OFFICE

Water Resources Survey

Code No. 154

County Rosebud

T. 6N R. 42E

Name of Land Owner Carmen Lopez Address Rosebud, Mont

Name of Operator _____ Address _____

Part A

TO BE FILED BY THOSE OBTAINING IRRIGATION WATER FROM
A DITCH COMPANY OR IRRIGATION DISTRICT

1. Water is delivered by: Cartersville Cr. dist
Name of Ditch, Ditch Company or District Supplying Water
2. State the number of acres you irrigate under this system 54.0 Shares you hold _____
3. If you obtain water from more than one Company, give the number of shares, acres irrigated and the name of the Company under "Remarks." If you obtain water from a Ditch Company and also have a private system fill in both Part A and Part B.

Part B

TO BE FILED BY THOSE WHO HAVE A PRIVATE DITCH, PUMP OR IRRIGATION SYSTEM
or those who have a private water right under a Ditch Company

4. In what year was this land first irrigated? Date _____
5. Give the name of the original appropriator (first user): _____
6. Give the date appropriated _____ Amount filed on: Miners Inches _____ C. F. S. _____
7. State the total number of acres irrigated under this system: _____
8. Give the point of diversion: _____ $\frac{1}{4}$ _____ $\frac{1}{4}$ Section _____ Township _____ Range _____

Part C

TO BE FILED BY ALL WATER USERS IN ADDITION TO PART A OR PART B

9. Source of Water: Yellowstone River
Name of stream or lake from which water is originally diverted
10. Water is obtained by: (Check one) Gravity ☒ Pumping _____ Other _____
11. What is the greatest number of acres you have irrigated? _____ Date _____
12. How many acres did you irrigate in 1947? (Crop and pasture) 54.0
13. State the total number of additional acres that could be irrigated by increasing the water supply, land leveling, etc. 33.0 This land is under what ditch? Same
14. How many acres of seeped land do you have which could be drained and put into production? 33.
15. What is the condition of your irrigation system? Good
16. Is your water supply adequate? Yes ☒ No _____ Explain _____
17. REMARKS: _____
_____ See 87 acres to be irrigated
_____ 54 acres to be irrigated

Over

NOTE: The foregoing questions apply only to irrigated land shown on this plat.

DESCRIPTION AND MAP OF FARM

18. Legal Description of this Farm Sets 1, 2, 3, NW NW 4, Sec 15



IRRIGATED LAND




NON-IRRIGATED LAND

North

West

East

South



Ownership shown
Only irrigated land.
Full ownership for
any land not shown.

19. If the above land is irrigated from more than one ditch please give the acreage under each ditch in 19A and indicate the location of the land irrigated from each on the above map.

19A. Ditch: Cartersville Irr. Dist. Acres: 54.0

Ditch: _____ Acres: _____

Information supplied by:

Name Field Survey Address _____ Date 6/19/47

REMARKS: J. Cook & Doree Paulant

If you cannot answer all of the questions on this form answer as many as you can and return the form to us as soon as possible.

STATE ENGINEER'S OFFICE
WATER RESOURCES SURVEYCOUNTY RosebudFILE NO. (31) 15AOwner Lopez, CarmenAddress Rosebud

AAA Owner

Address

Operator

Address

New Owner

Address

New Operator

Address

Assessment Record yesCounty 20
Assessed Acreage 87Legal Description of This Farm Lots 1, 2, 3, NW NW 1/4 Sec 15-6N 42ECartersville Irr. Dist.

Total Acres in Farm

Code Number 15APhoto No. MA 28-92

AAA Contract No.

AAA Total Cropland Acreage 49.6App. No. 132

Decree No.

Land is located in

Twp. 6N Rge. 42E Twp. Rge.

Twp. Rge. Twp. Rge.

Filed in Twp. 6N Rge. 42E

Remarks

Y.R.B.



These forms are the property of the State of Montana and must be returned.

STATE OF MONTANA
STATE ENGINEERS OFFICE

Water Resources Survey

Code No. 3A

County Rosebud

T. 6N R. 42E

Name of Land Owner

Albert Lueck

Address

Forsyth Mont

Name of Operator

Address

Part A

TO BE FILED BY THOSE OBTAINING IRRIGATION WATER FROM
A DITCH COMPANY OR IRRIGATION DISTRICT

1. Water is delivered by: Cartersville Ditch
Name of Ditch, Ditch Company or District Supplying Water
2. State the number of acres you irrigate under this system 102.0 Shares you hold 52.68
3. If you obtain water from more than one Company, give the number of shares, acres irrigated and the name of the Company under "Remarks." If you obtain water from a Ditch Company and also have a private system fill in both Part A and Part B.

Part B

TO BE FILED BY THOSE WHO HAVE A PRIVATE DITCH, PUMP OR IRRIGATION SYSTEM
or those who have a private water right under a Ditch Company

4. In what year was this land first irrigated? Date
5. Give the name of the original appropriator (first user):
6. Give the date appropriated Amount filed on: Miners Inches C. F. S.
7. State the total number of acres irrigated under this system:
8. Give the point of diversion: $\frac{1}{4}$ $\frac{1}{4}$ Section Township Range

Part C

TO BE FILED BY ALL WATER USERS IN ADDITION TO PART A OR PART B

9. Source of Water: Yellowstone River
Name of stream or lake from which water is originally diverted
10. Water is obtained by: (Check one) Gravity ☒ Pumping ☒ Other
11. What is the greatest number of acres you have irrigated? Date
12. How many acres did you irrigate in 1947 (Crop and pasture) 102.0
13. State the total number of additional acres that could be irrigated by increasing the water supply, land leveling, etc. 30.0 This land is under what ditch? Same
14. How many acres of seeped land do you have which could be drained and put into production? 30.0
15. What is the condition of your irrigation system? Good
16. Is your water supply adequate? Yes ☒ No Explain
17. REMARKS: Pump out of Main Canal to 50.0 acres then 30.0 acres of seeped land.

Over

NOTE: The foregoing questions apply only to irrigated land shown on this plat.

DESCRIPTION AND MAP OF FARM

18. Legal Description of this Farm

S2, Sec 5E4, T23



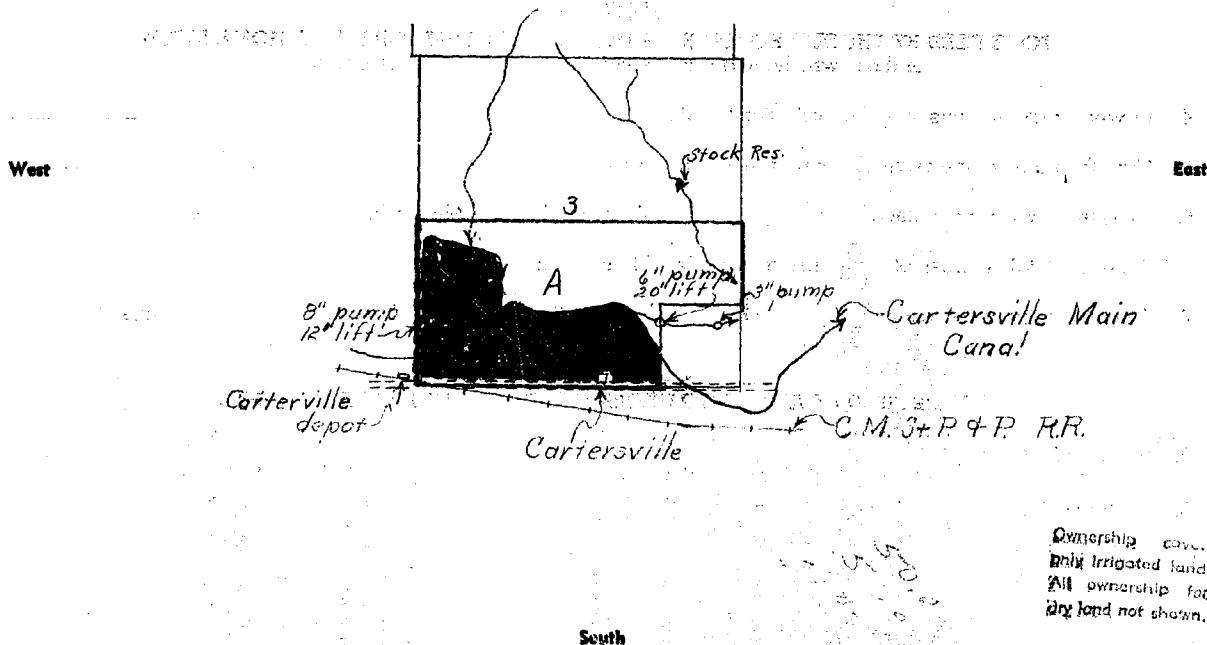
IRRIGATED LAND



NON-IRRIGATED LAND



Potentially Irrigable Land North



Ownership covers
Only irrigated land.
All ownership for
dry land not shown.

19. If the above land is irrigated from more than one ditch please give the acreage under each ditch in 19A and indicate the location of the land irrigated from each on the above map.

19A. Ditch: Cartersville Irr. ditch Acres: 102.0

Ditch: _____ Acres: _____

Information supplied by:

Name Field Survey Address _____ Date 6/12/47

REMARKS: John J. D. Paulist

If you cannot answer all of the questions on this form answer as many as you can and return the form to us as soon as possible.

STATE ENGINEER'S OFFICE
WATER RESOURCES SURVEYCOUNTY RosebudFILE NO. (31) 3AOwner Lueck, Albert Address Forsyth

AAA Owner Address

Operator Seleg, Steve ops. N²SE, NESW Address Rosebud

New Owner Address

New Operator Address

Assessment Record pt. SWSW, SE SW, pt. SWSE, sec. 3 T. 6N. - R. 42EAssessed Acreage 52.68Legal Description of This Farm SW⁴, N²SE⁴, SWSE⁴ sec. 3 T. 6N. - R. 42ECartersville & pump Total Acres in FarmCode Number 3APhoto No. MA 28-71

AAA Contract No.

AAA Total Cropland Acreage 114.6App. No. N.R.

Decree No.

Land is located in

Twp. 6N. Rge. 42E Twp. Rge.

Twp. Rge. Twp. Rge.

Filed in Twp. 6N. Rge. 42E

Remarks

V.R.B.



Where there is a
property of the State
of Montana and must
be returned.

STATE OF MONTANA
STATE ENGINEERS OFFICE

Water Resources Survey

FORM WR-1-2-28 12-47

Code No. 8A-9B-9e

County Rosebud

T. 6N R. 42E

Name of Land Owner H. J. Meier Est. Address Rosebud, Mont

Name of Operator Go Meta Meier Address _____

Part A

TO BE FILED BY THOSE OBTAINING IRRIGATION WATER FROM
A DITCH COMPANY OR IRRIGATION DISTRICT

1. Water is delivered by: Carterville Irr. Dist.
Name of Ditch, Ditch Company or District Supplying Water
2. State the number of acres you irrigate under this system 368.0 Shares you hold _____
3. If you obtain water from more than one Company, give the number of shares, acres irrigated and the name of the Company under "Remarks." If you obtain water from a Ditch Company and also have a private system fill in both Part A and Part B.

Part B

TO BE FILED BY THOSE WHO HAVE A PRIVATE DITCH, PUMP OR IRRIGATION SYSTEM
or those who have a private water right under a Ditch Company

4. In what year was this land first irrigated? Date _____
5. Give the name of the original appropriator (first user): _____
6. Give the date appropriated _____ Amount filed on: Miners Inches _____ C. F. S. _____
7. State the total number of acres irrigated under this system: _____
8. Give the point of diversion: _____ $\frac{1}{4}$ Section _____ Township _____ Range _____

Part C

TO BE FILED BY ALL WATER USERS IN ADDITION TO PART A OR PART B

9. Source of Water: Yellowstone River
Name of stream or lake from which water is originally diverted
10. Water is obtained by: (Check one) Gravity ☒ Pumping _____ Other _____
11. What is the greatest number of acres you have irrigated? 401.0 Date _____
12. How many acres did you irrigate in 1943? (Crop and pasture) 368.0
13. State the total number of additional acres that could be irrigated by increasing the water supply, land leveling, etc. 43.0 This land is under what ditch? Same
14. How many acres of seeped land do you have which could be drained and put into production? 43.0
15. What is the condition of your irrigation system? Good
16. Is your water supply adequate? Yes ☒ No _____ Explain _____
17. REMARKS: _____

NOTE: The foregoing questions apply only to irrigated land shown on this plat.

DESCRIPTION AND MAP OF FARM

18. Legal Description of this Farm

See attached div.



IRRIGATED LAND



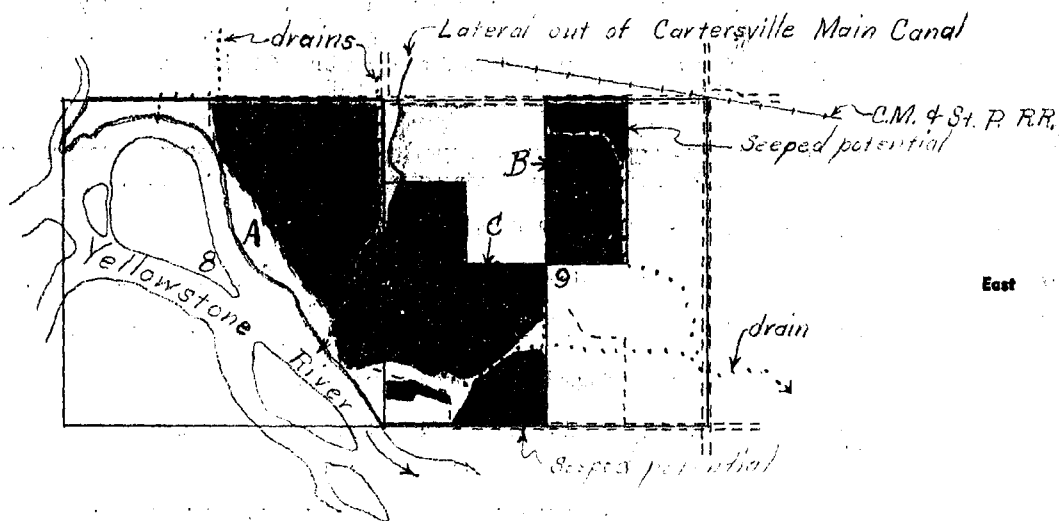
NON-IRRIGATED LAND



Potentially Irrigable Land

North

West



East

South

Ownership covers
only irrigated land.
No ownership for
dry land not shown.

19. If the above land is irrigated from more than one ditch please give the acreage under each ditch in 19A and indicate the location of the land irrigated from each on the above map.

368.0

19A. Ditch: *Cartersville Irr. Co.* Acres: *388.0*

Ditch: _____ Acres: _____

Information supplied by:

Name *Field Survey* Address _____ Date *6/18/47*

REMARKS: *Forrest & Dave Pauls*

If you cannot answer all of the questions on this form answer as many as you can and return the form to us as soon as possible.

STATE ENGINEER'S OFFICE
WATER RESOURCES SURVEY

COUNTY Rosebud
FILE NO. (31) 8A, 9B, 9C

Owner Mees, H. J. Est Address _____
AAA Owner To Meta Mees Address Rosebud
Operator _____ Address _____
New Owner _____ Address _____
New Operator _____ Address _____

Assessment Record Yes

County 342.00
Assessed Acreage 493.92

Legal Description of This Farm Lots 1, 2, 4, 5, E²E², NWNE⁴ Sec. 8;
W³NE, SW⁴, SWNW⁴ Sec. 9 T. 6N. R. 42E.

Cartersville Irr. Dist. Total Acres in Farm _____

Code Number 8A, 9B, 9C

Photo No. WY 3A-02

AAA Contract No. _____

AAA Total Cropland Acreage 406.3
doesn't include W²NE⁴ Sec. 9.

App. No. V.R.

Decree No. _____

Land is located in

Twp. 6N. Rge. 42E Twp. _____ Rge. _____

Twp. _____ Rge. _____ Twp. _____ Rge. _____

Filed in Twp. 6N. Rge. 42E

Remarks _____

V.R.B.



These forms are the property of the State of Montana and must be returned.

STATE OF MONTANA
STATE ENGINEERS OFFICE

Water Resources Survey

FORM WR-1-2-1947

Code No. 4A

County Rosebud

T. 6N R. 42E

Name of Land Owner P. P. Munier & Son Address Rosebud, Mont.

Name of Operator _____ Address _____

Part A

TO BE FILED BY THOSE OBTAINING IRRIGATION WATER FROM
A DITCH COMPANY OR IRRIGATION DISTRICT

1. Water is delivered by: Easterville Irr. dist.
Name of Ditch, Ditch Company or District Supplying Water
2. State the number of acres you irrigate under this system 139.0 Shares you hold 114.37
3. If you obtain water from more than one Company, give the number of shares, acres irrigated and the name of the Company under "Remarks." If you obtain water from a Ditch Company and also have a private system fill in both Part A and Part B.

Part B

TO BE FILED BY THOSE WHO HAVE A PRIVATE DITCH, PUMP OR IRRIGATION SYSTEM
or those who have a private water right under a Ditch Company

4. In what year was this land first irrigated? Date See attached filings
5. Give the name of the original appropriator (first user): _____
6. Give the date appropriated _____ Amount filed on: Miners Inches _____ C. F. S. _____
7. State the total number of acres irrigated under this system: 77
8. Give the point of diversion: 1/4 1/4 Section Township _____ Range _____

Part C

TO BE FILED BY ALL WATER USERS IN ADDITION TO PART A OR PART B

9. Source of Water: Yellowstone River + Johnson
Name of stream or lake from which water is originally diverted
10. Water is obtained by: (Check one) Gravity X Pumping X Other _____
11. What is the greatest number of acres you have irrigated? _____ Date _____
12. How many acres did you irrigate in 1947? (Crop and pasture) 216.0
13. State the total number of additional acres that could be irrigated by increasing the water supply, land leveling, etc. 29.0
130.0 This land is under what ditch? Flood Jackson Canale
70.0 Pump Easterville Canale
Sanity Easterville Canale
14. How many acres of seeped land do you have which could be drained and put into production? _____
15. What is the condition of your irrigation system? Poor
16. Is your water supply adequate? Yes ✓ No ✓ Explain _____
17. REMARKS: No under Jackson Canale Flood
Utr. Yes under Easterville

Over

NOTE: The foregoing questions apply only to irrigated land shown on this plat.

DESCRIPTION AND MAP OF FARM

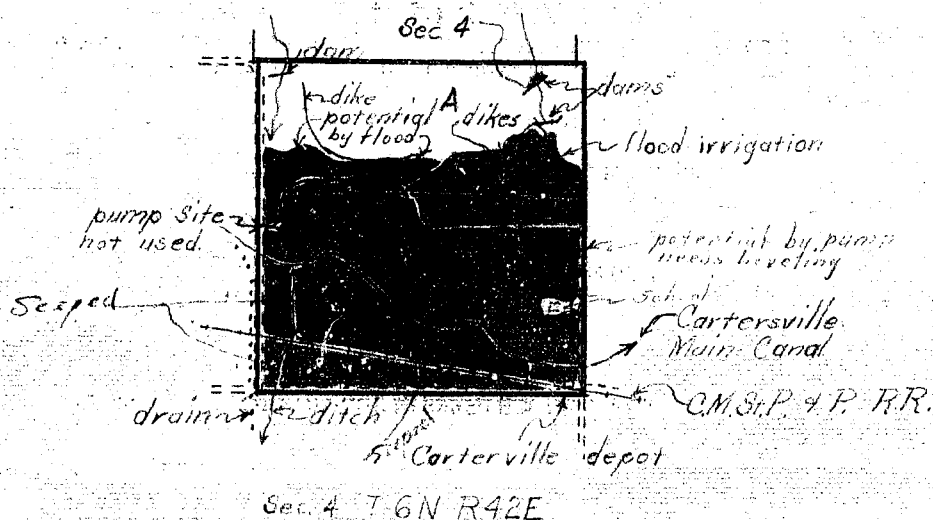
18. Legal Description of this Farm All Less townships + R/W Sec 4

☒ IRRIGATED LAND (Cartersville ditch)
☐ NON-IRRIGATED LAND
☒ Private Irrigation
☒ Potentially Irrigable Land

North

West

East



South

19. If the above land is irrigated from more than one ditch please give the acreage under each ditch in 19A and indicate the location of the land irrigated from each on the above map.

19A. Ditch: Jackson Creek Flood Irrigation Acres: 77.0
 Ditch: Cartersville Irr. Dist. Acres: 69.0
 Pump gravity

Information supplied by:

Name Field Contact Address _____ Date 7/8/47

REMARKS: See attached form

Dave Pauline & J. D. Dush

If you cannot answer all of the questions on this form answer as many as you can and return the form to us as soon as possible.

STATE ENGINEER'S OFFICE
WATER RESOURCES SURVEY

COUNTY Rosebud

FILE NO. (31) 4A

Owner Muri, R. P. & Sons Address Rosebud

AAA Owner Address

Operator Address

New Owner Address

New Operator Address

Assessment Record SW⁴, SESE less Townsite & R/W, W² less 5 a. sec.
4 T. 6 N. - R. 42 E.

County 112
Assessed Acreage 114.37

Legal Description of This Farm All less Townsite & R/W sec. 4 T. 6 N. - R.
42 E.

Cartersville, Cartersville pump, Private Flood Total Acres in Farm

Code Number 4A

Photo No. WY 3A-02

AAA Contract No.

AAA Total Cropland Acreage 386.6

App. No. 194, 199, 363, 364, 952

Decree No.

Land is located in

Twp. 6 N. Rge. 42 E. Twp. Rge.

Twp. Rge. Twp. Rge.

Filed in Twp. 6 N. Rge. 42 E.

Remarks

Y.R.B.

Farm Checked

FORM F-1 - GAZETTE 1965-24-1-47

STATE OF MONTANA

STATE ENGINEER'S OFFICE

WATER RESOURCES SURVEY

Code No. 4A

County Rosebud

T. 4N R. 42E Sec. 4

Photo No. WY 3A-52

By Darcy Jim

Area Rosebud

Date 7/8/47

Legal Land Owner Muri Bros. (formerly Rask)

Address Rosebud

Operator same

Address "

Water is delivered by:

Federal Project _____ Pres. _____ Pot. _____

Ditch Company _____ Pres. _____ Pot. _____

Irrigation District _____ Pres. _____ Pot. _____

Private System ☒ _____ Pres. Planim 77.0 Pot. _____

Totals _____

Flood ☒ Pump _____ Reservoir _____ Gravity _____

Size and Capacity, Pump, etc. ☒

Original Appropriator, Company _____ App. No. _____

Original Appropriator, Private E.M. O'Connor, Joseph Wheeler App. No. 363, 364
(Show date of appropriation under Remarks)

Is the system an extension of another system? Yes _____ No ☒

Is all land irrigated from one system? Yes ☒ No _____

(If No, show break down on map)

Source of Water Johnson Coulee

Acres Irrigated 19.46 Planim 30 to 40 acres - 77.0

Potential Acres 29.0 Seeped 0

Explain _____

Condition of System good except for dam which needs to be higher


Adequate Supply Yes _____ No ☒

Explain depends on rainfall to flood

Topography valley sides and bottom

Information From William Muri

Remarks 363-8/11/47, 364-10/3/47



intends to put in higher dam with headgate
will flood about 80 acres when work is finished on
system. Water rights on Johnson Coulee not held
at present by Muri Bros. who have recently
bought the land ^{sec 14} shown as owned by Rask

Sec. 4
-82



This form and the property of the State of Montana and must be retained.

STATE OF MONTANA
STATE ENGINEERS OFFICE

Water Resources Survey

Code No. 17A

County Rosebud

T. 6N. R. 42E

Name of Land Owner H.P. R.C. Address St. Paul, Minn.

Name of Operator Hershel Rogers Address Rosebud, Mont.

Part A

TO BE FILED BY THOSE OBTAINING IRRIGATION WATER FROM
A DITCH COMPANY OR IRRIGATION DISTRICT

1. Water is delivered by: Name of Ditch, Ditch Company or District Supplying Water
2. State the number of acres you irrigate under this system. Shares you hold
3. If you obtain water from more than one Company, give the number of shares, acres irrigated and the name of the Company under "Remarks." If you obtain water from a Ditch Company and also have a private system fill in both Part A and Part B.

Part B

TO BE FILED BY THOSE WHO HAVE A PRIVATE DITCH, PUMP OR IRRIGATION SYSTEM
or those who have a private water right under a Ditch Company

4. In what year was this land first irrigated? Date 1943
5. Give the name of the original appropriator (first user): John Reed
6. Give the date filed 1947 Amount filed on: Miners Inches C. F. S.
7. State the total number of acres irrigated under this system: 10
8. Give the point of diversion: SE 1/4 SE 1/4 Section 7 Township 6N Range 42

Part C

TO BE FILED BY ALL WATER USERS IN ADDITION TO PART A OR PART B

9. Source of Water: Yellowstone River
Name of stream or lake from which water is originally diverted
10. Water is obtained by: (Check one) Gravity ☒ Pumping ☒ Other ☐
11. What is the greatest number of acres you have irrigated? Date
12. How many acres did you irrigate in 1947? (Crop and pasture) 10
13. State the total number of additional acres that could be irrigated by increasing the water supply, land leveling, etc. 12 This land is under what ditch? Same
14. How many acres of seeped land do you have which could be drained and put into production?
15. What is the condition of your irrigation system? Good
16. Is your water supply adequate? Yes ☒ No ☐ Explain
17. REMARKS

System used since 1943 - 6 inch intake, 12 inch discharge Hyscham Pump (Stationary Engine) 16 foot lift
Over

7A
 42E
 42

he name of
 system fill

42

land level-

Pump

NOTE: The foregoing questions apply only to irrigated land shown on this plat.

DESCRIPTION AND MAP OF FARM

18. Legal Description of this Farm all Sec 17 - Less Rfws & Rines




IRRIGATED LAND



NON-IRRIGATED LAND



Potentially Irrigable Land North



Ownership - covered
 only irrigated land,
 full ownership for
 the land not shown.

South

19. If the above land is irrigated from more than one ditch please give the acreage under each ditch in 19A and indicate the location of the land irrigated from each on the above map.

19A. Ditch: Reid Private Pump Yell. River Acres: 10.0

Ditch: _____ Acres: _____

Information supplied by:

Name Herschel Rogers Address _____ Date 7/8/47

REMARKS: to Cook & Paulist
See field form attached to John W. Reid
form - 6X-42

If you cannot answer all of the questions on this form answer as many as you can and return the form to us as soon as possible.

STATE ENGINEER'S OFFICE
WATER RESOURCES SURVEYCOUNTY RosebudFILE NO (31) 17AOwner N. P. R. R. Address St. Paul, Minn.

AAA Owner Address

Operator Rogers, Hershel Address Rosebud

New Owner Address

New Operator Address

Assessment Record NoAssessed Acreage 0Legal Description of This Farm all sec. 17 T. 6N. - R. 42E.private pump well R. Total Acres in FarmCode Number 17APhoto No. WY3A-02

AAA Contract No.

AAA Total Cropland Acreage 0App. No. N. R.

Decree No.

Land is located in

Twp. 6N. Rge. 42E Twp. 6N. Rge. 44E

Twp. Rge. Twp. Rge.

Filed in Twp. 6N. Rge. 42E

Remarks

Y.R.B.



NOTICE
These forms are the
property of the State
of Montana and must
be returned.

STATE OF MONTANA
STATE ENGINEERS OFFICE

Water Resources Survey

Code No. 12A

County Rosebud

T. 6N R. 42

Name of Land Owner Ida Palzer Address Waseca, Minn.

Name of Operator R. C. Horiken Address Jarvis, Mont.

Part A

TO BE FILED BY THOSE OBTAINING IRRIGATION WATER FROM
A DITCH COMPANY OR IRRIGATION DISTRICT

1. Water is delivered by: Cartersville Irr. Dist.
Name of Ditch, Ditch Company or District Supplying Water
2. State the number of acres you irrigate under this system 37.0 Shares you hold 82.07
3. If you obtain water from more than one Company, give the number of shares, acres irrigated and the name of the Company under "Remarks." If you obtain water from a Ditch Company and also have a private system fill in both Part A and Part B.

Part B

TO BE FILED BY THOSE WHO HAVE A PRIVATE DITCH, PUMP OR IRRIGATION SYSTEM
or those who have a private water right under a Ditch Company

4. In what year was this land first irrigated? Date _____
5. Give the name of the original appropriator (first user): _____
6. Give the date appropriated _____ Amount filed on: Miners Inches _____ C. F. S. _____
7. State the total number of acres irrigated under this system: _____
8. Give the point of diversion: _____ $\frac{1}{4}$ _____ $\frac{1}{4}$ Section _____ Township _____ Range _____

Part C

TO BE FILED BY ALL WATER USERS IN ADDITION TO PART A OR PART B

9. Source of Water: Yellowstone River
Name of stream or lake from which water is originally diverted
10. Water is obtained by: (Check one) Gravity ☒ Pumping _____ Other _____
11. What is the greatest number of acres you have irrigated? _____ Date _____
12. How many acres did you irrigate in 1947 (Crop and pasture) 37.0
13. State the total number of additional acres that could be irrigated by increasing the water supply, land leveling, etc. 0 This land is under what ditch? 0
14. How many acres of seeped land do you have which could be drained and put into production? 0
15. What is the condition of your irrigation system? Good
16. Is your water supply adequate? Yes ☒ No _____ Explain _____
17. REMARKS: _____

Over

DESCRIPTION AND MAP OF FARM

ME 4, N of Rome. Sec 12

NON-IRRIGATED LAND

North

West

Early

South

Ownership covers only irrigated land. All ownership for dry land not shown.

19. If the above land is irrigated from more than one ditch please give the acreage under each ditch in 19A and indicate the location of the land irrigated from each on the above map.

19A. Ditch: Easterville Irr ditch Acres: 57.0

Ditch: _____ Acres: _____

Information supplied by:

Name Field Survey Address _____ Date 6/2/47

REMARKS: *Work of Anne Corbitt*

If you cannot answer all of the questions on this form answer as many as you can and return the form to us as soon as possible.

STATE ENGINEER'S OFFICE
WATER RESOURCES SURVEYCOUNTY RoscheFILE NO. (31) 12AOwner Palzen, IdaAddress Wasco, Minn.

AAA Owner

Address

Operator Harken, R.C.Address Forsyth

New Owner

Address

New Operator

Address

Assessment Record N²NE⁴, lots 1 & 2 1000 15 A. Sec. 12 T. 6 N. - R. 42 E.County 55.00
Assessed Acreage 82.07Legal Description of This Farm NE⁴ N. of River Sec. 12 T. 6 N. - R. 42 E.Cartersville Irr. Dist.

Total Acres in Farm

Code Number 12APhoto No. MA 28-92

AAA Contract No.

AAA Total Cropland Acreage 51.7App. No. M.R.

Decree No.

Land is located in

Twp. 6N. Rge. 42E Twp. Rge.

Twp. Rge. Twp. Rge.

Filed in Twp. 6N. Rge. 42E

Remarks

YRB.



When forms are the property of the State of Montana and used for purposes other than those for which they were issued, the user assumes all liability.

STATE OF MONTANA
STATE ENGINEERS OFFICE

Water Resources Survey

Code No. 11C

County Bozeman

T. 6N R. 43

Name of Land Owner John + Art Polich Address Bozeman, Mont

Name of Operator _____ Address _____

Part A

TO BE FILED BY THOSE OBTAINING IRRIGATION WATER FROM
A DITCH COMPANY OR IRRIGATION DISTRICT

1. Water is delivered by: Casterville Irr Co
Name of Ditch, Ditch Company or District Supplying Water
2. State the number of acres you irrigate under this system 155.0 Shares you hold 145.80
3. If you obtain water from more than one Company, give the number of shares, acres irrigated and the name of the Company under "Remarks." If you obtain water from a Ditch Company and also have a private system fill in both Part A and Part B.

Part B

TO BE FILED BY THOSE WHO HAVE A PRIVATE DITCH, PUMP OR IRRIGATION SYSTEM
or those who have a private water right under a Ditch Company

4. In what year was this land first irrigated? Date _____
5. Give the name of the original appropriator (first user): _____
6. Give the date appropriated _____ Amount filed on: Miners Inches _____ C. F. S. _____
7. State the total number of acres irrigated under this system: _____
8. Give the point of diversion: _____ $\frac{1}{4}$ _____ $\frac{1}{4}$ Section _____ Township _____ Range _____

Part C

TO BE FILED BY ALL WATER USERS IN ADDITION TO PART A OR PART B

9. Source of Water: Yellowstone River
Name of stream or lake from which water is originally diverted
10. Water is obtained by: (Check one) Gravity ☒ Pumping _____ Other _____
11. What is the greatest number of acres you have irrigated? _____ Date _____
12. How many acres did you irrigate in 1947 (Crop and pasture) 155.0
13. State the total number of additional acres that could be irrigated by increasing the water supply, land leveling, etc. 0 This land is under what ditch? 0
14. How many acres of seeped land do you have which could be drained and put into production? 0
15. What is the condition of your irrigation system? Good
16. Is your water supply adequate? Yes ☒ No _____ Explain _____
17. REMARKS: Uses waste water by means of pump for some of land all water from Casterville Ditch

NOTE: The foregoing questions apply only to irrigated land shown on this plat.

DESCRIPTION AND MAP OF FARM

18. Legal Description of this Farm NE 1/4, Sec 11

IRRIGATED LAND

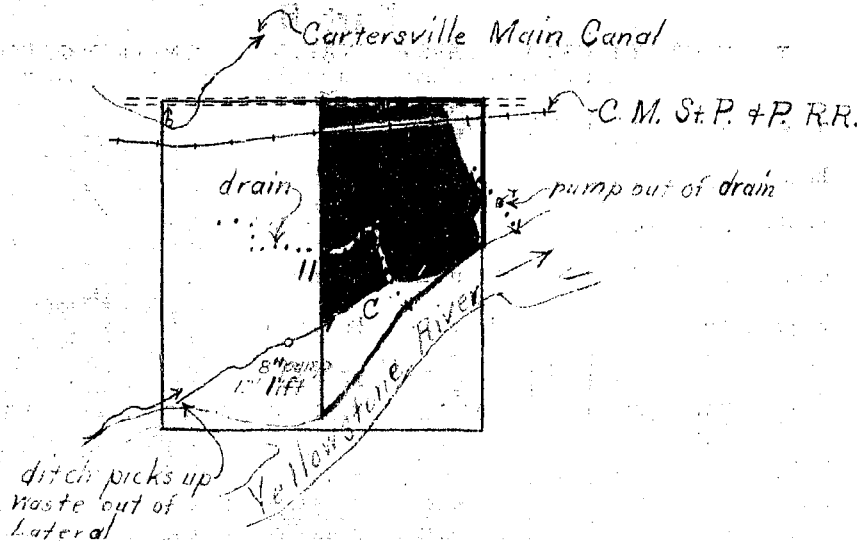
NON-IRRIGATED LAND

North

West

East

South



Ownership shown
only irrigated land.
All ownership for
dry land not shown.

19. If the above land is irrigated from more than one ditch please give the acreage under each ditch in 19A and indicate the location of the land irrigated from each on the above map.

19A. Ditch: Cartersville Irr. ditch Acres: 155.0

Ditch: _____ Acres: _____

Information supplied by:

Name Field Survey Address _____ Date 6/12/47

REMARKS: Coach & D. Boudier

If you cannot answer all of the questions on this form answer as many as you can and return the form to us as soon as possible.

STATE ENGINEER'S OFFICE
WATER RESOURCES SURVEYCOUNTY RosebudFILE NO. (31) 110Owner Polich, John & Art Address Rosebud

A.A. Owner Address

Operator Address

New Owner Address

New Operator Address

Assessment Record NE⁴, lot 1 sec. 11 T. 6N. - R. 43E.County 11.6
Assessed Acreage 145.80Legal Description of This Farm SameCartersville & pump from waste Total Acres in FarmCode Number 110Photo No. MA 28-92

AAA Contract No.

AAA Total Cropland Acreage 118.7App. No. N.R.

Decree No.

Land is located in

Twp. 6N. Rge. 42E. Twp. Rge.

Twp. Rge. Twp. Rge.

Filed in Twp. 6N. Rge. 42E.

Remarks

V.R.B.



These forms are the property of the State of Montana and must be returned.

STATE OF MONTANA
STATE ENGINEERS OFFICE

Water Resources Survey

FORM WR-1-24 12-47

Code No. 3B

County Rosebud

T. 6 N. R. 42

Name of Land Owner Solomon Rhodes Address Cartersville Mont.

Name of Operator _____ Address _____

Part A

TO BE FILED BY THOSE OBTAINING IRRIGATION WATER FROM
A DITCH COMPANY OR IRRIGATION DISTRICT

1. Water is delivered by: Cartersville Irr. Dist.
Name of Ditch, Ditch Company or District Supplying Water
2. State the number of acres you irrigate under this system. 20.0 Shares you hold 10.40
3. If you obtain water from more than one Company, give the number of shares, acres irrigated and the name of the Company under "Remarks." If you obtain water from a Ditch Company and also have a private system fill in both Part A and Part B.

Part B

TO BE FILED BY THOSE WHO HAVE A PRIVATE DITCH, PUMP OR IRRIGATION SYSTEM
or those who have a private water right under a Ditch Company

4. In what year was this land first irrigated? Date _____
5. Give the name of the original appropriator (first user): _____
6. Give the date appropriated _____ Amount filed on: Miners Inches _____ C. F. S. _____
7. State the total number of acres irrigated under this system: _____
8. Give the point of diversion: $\frac{1}{4}$ Section _____ Township _____ Range _____

Part C

TO BE FILED BY ALL WATER USERS IN ADDITION TO PART A OR PART B

9. Source of Water: Yellowstone River
Name of stream or lake from which water is originally diverted
10. Water is obtained by: (Check one) Gravity ☒ Pumping _____ Other _____
11. What is the greatest number of acres you have irrigated? _____ Date _____
12. How many acres did you irrigate in 1947? (Crop and pasture) 20.0
13. State the total number of additional acres that could be irrigated by increasing the water supply, land leveling, etc. 3.0 This land is under what ditch? Same
14. How many acres of seeped land do you have which could be drained and put into production? 3.0
15. What is the condition of your irrigation system? Good
16. Is your water supply adequate? Yes ☒ No _____ Explain _____
17. REMARKS: Use a 6 in and 3 in pump to irrigate land which is above main canal

Over

NOTE: The foregoing questions apply only to irrigated land shown on this plat.

DESCRIPTION AND MAP OF FARM

18. Legal Description of this Farm

SE 4 Sec 9, T2N, R3E



IRRIGATED LAND

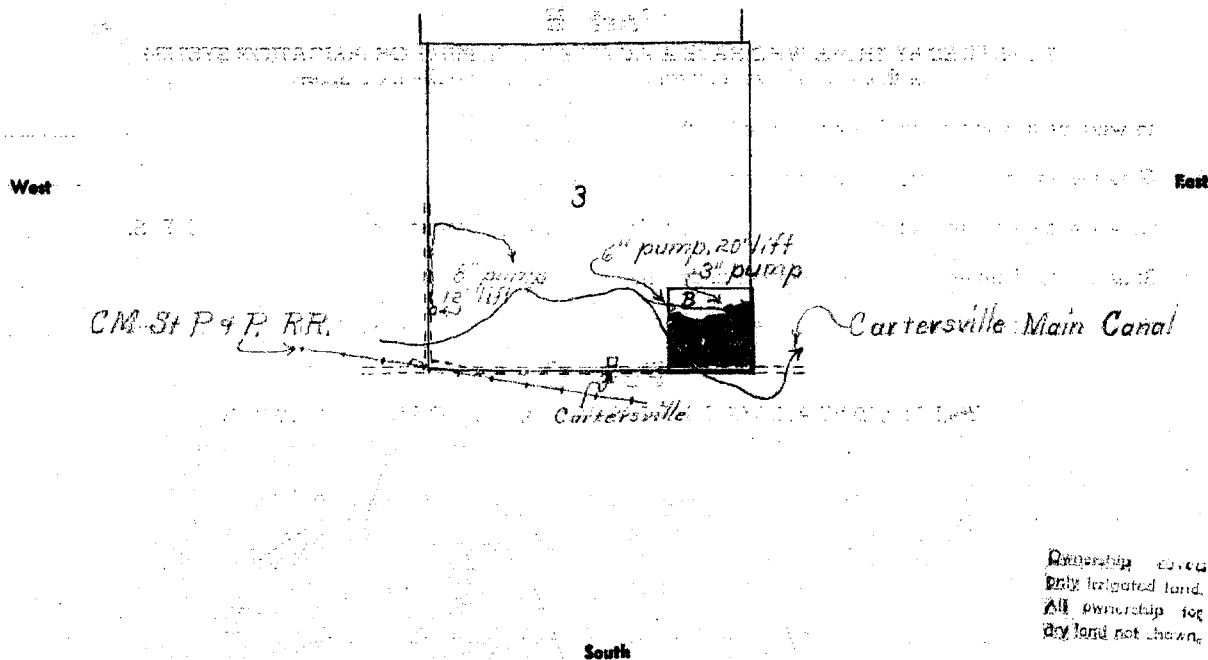


NON-IRRIGATED LAND



Potentially Irrigable Land

North



19. If the above land is irrigated from more than one ditch please give the acreage under each ditch in 19A and indicate the location of the land irrigated from each on the above map.

19A. Ditch:

Cartersville Irr. Ditch

Acres: 20.0

Ditch:

Acres:

Information supplied by:

Name

Field Survey

Address

Date

6/13/47

REMARKS:

Cartersville Ditch

If you cannot answer all of the questions on this form answer as many as you can and return the form to us as soon as possible.

STATE ENGINEER'S OFFICE
WATER RESOURCES SURVEYCOUNTY RosebudFILE NO. (31) 3BOwner Rhoades, Solomon Address Cartersville

AAA Owner Address

Operator Address

New Owner Address

New Operator Address

Assessment Record SESE, SWSE sec. 3 T. 6N. - R. 42E.Assessed Acreage 10.40Legal Description of This Farm SESE sec. 3 T. 6N. - R. 42E.Cartersville by pump Total Acres in FarmCode Number 3BPhoto No. MA 28-91

AAA Contract No.

AAA Total Cropland Acreage

App. No. N.R.

Decree No.

Land is located in

Twp. 6N. Rge. 42E Twp. Rge.

Twp. Rge. Twp. Rge.

Filed in Twp. 6N. Rge. 42E

Remarks

Y.R.B.



NOTICE
These forms are the
property of the State
of Montana and must
be returned.

STATE OF MONTANA
STATE ENGINEERS OFFICE

Water Resources Survey

Code No. 7A-8B

County Cascade

T. 6N R. 42

Name of Land Owner John W. Reid Address Billings, Mont

Name of Operator Harshel Rogers Address Cascade, Mont

Part A

TO BE FILED BY THOSE OBTAINING IRRIGATION WATER FROM
A DITCH COMPANY OR IRRIGATION DISTRICT

1. Water is delivered by: _____
Name of Ditch, Ditch Company or District Supplying Water
2. State the number of acres you irrigate under this system _____ Shares you hold _____
3. If you obtain water from more than one Company, give the number of shares, acres irrigated and the name of the Company under "Remarks." If you obtain water from a Ditch Company and also have a private system fill in both Part A and Part B.

Part B

TO BE FILED BY THOSE WHO HAVE A PRIVATE DITCH, PUMP OR IRRIGATION SYSTEM
or those who have a private water right under a Ditch Company

4. In what year was this land first irrigated? Date 1943
5. Give the name of the original appropriator (first user): John Reid
6. Give the date filed 1947 Amount filed on: Miners Inches _____ C. F. S. _____
7. State the total number of acres irrigated under this system: 89.0
8. Give the point of diversion: SE 1/4 SE 1/4 Section 7 Township 6N Range 42

Part C

TO BE FILED BY ALL WATER USERS IN ADDITION TO PART A OR PART B

9. Source of Water: Yellowstone River
Name of stream or lake from which water is originally diverted
10. Water is obtained by: (Check one) Gravity _____ Pumping ☒ Other _____
11. What is the greatest number of acres you have irrigated? _____ Date _____
12. How many acres did you irrigate in 1947? (Crop and pasture) 89.0
13. State the total number of additional acres that could be irrigated by increasing the water supply, land leveling, etc. 12.0 This land is under what ditch? Same
14. How many acres of seeped land do you have which could be drained and put into production? X
15. What is the condition of your irrigation system? Good
16. Is your water supply adequate? Yes ☒ No _____ Explain _____
17. REMARKS: See attached field form

Over

7-8B

about

R. 42

cont

cont

the name of
the system fill

42

land level

NOTE: The foregoing questions apply only to irrigated land shown on this plat.

DESCRIPTION AND MAP OF FARM

18. Legal Description of this Farm Lot 7, 10, 11, pt 8 E 4 S E 4, Sec 7
Lot 7, 8-9, 8 W 4 S W 4, Sec 8



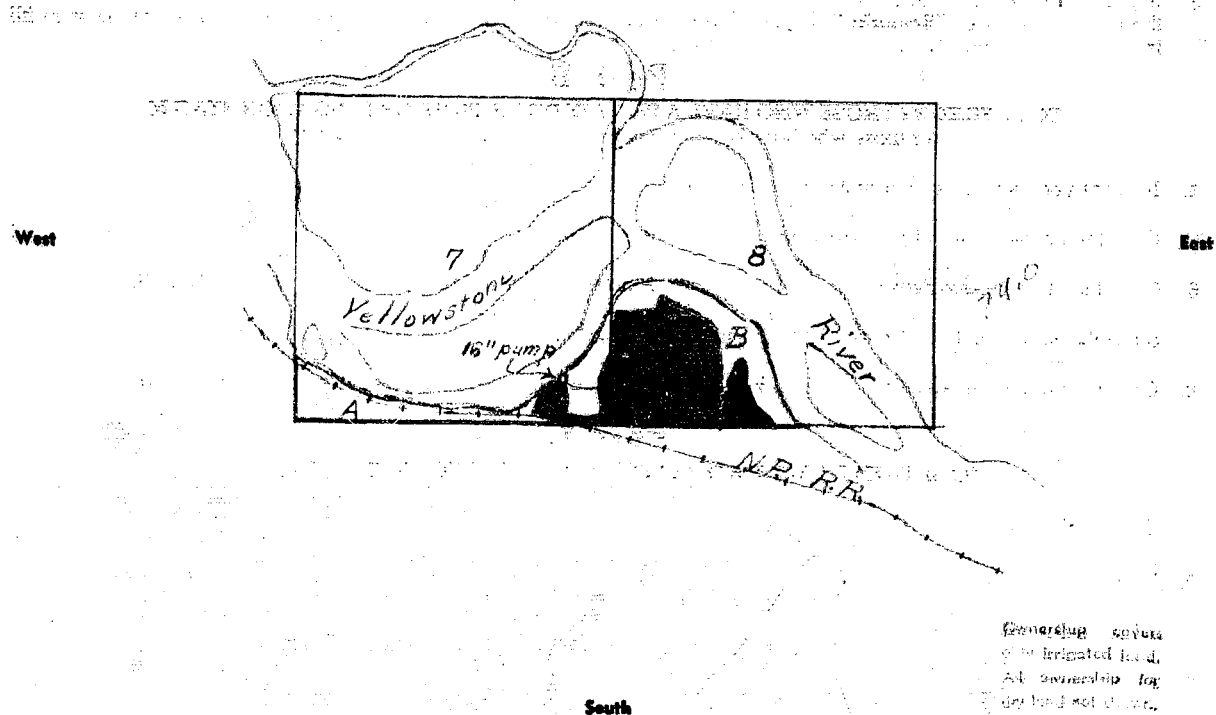
IRRIGATED LAND



NON-IRRIGATED LAND



Potentially Irrigable Land North



19. If the above land is irrigated from more than one ditch please give the acreage under each ditch in 19A and indicate the location of the land irrigated from each on the above map.

19A. Ditch: Reid Private Pump Well River Acres: 89.0
Ditch: _____ Acres: _____

Information supplied by:

Name Herschel Rogers Address _____ Date 7/8/47

REMARKS: to Cash & D. Paulist

If you cannot answer all of the questions on this form answer as many as you can and return the form to us as soon as possible.

irrigated about 10 or 12 acres in 1942 then Rogers
put in rest of system and has used it since 1943
no filing made until 1947

Farm Checked

STATE OF MONTANA

FORM F-1 - GAZETTE 1953-24-1-47

By Dave, Jim

STATE ENGINEER'S OFFICE

Code No. 7B, 8B, 18A

Area Rosebud

WATER RESOURCES SURVEY

County Rosebud

Date 7/8/47

T. 6N R. 42E Sec. 7, 8, 18

Photo No. WY 3A-02

Legal Land Owner John Reid & N.P.R.R.

Address Rosebud

Operator H. Rogers

Address Rosebud

Water is delivered by:

Federal Project

Pres.

Pot.

Ditch Company

Pres.

Pot.

Irrigation District

Pres.

Pot.

Private System

✓ 89 + 10 = 99 acres
(on two farms)

Pres.

plan

Pot.

Totals

89

15

Flood

Pump

✓

Reservoir

Gravity

Size and Capacity, Pump, etc. 6 in intake 12" dis. Hysman pump (Stationary engine) 16' lift

Original Appropriator, Company

App. No.

Original Appropriator, Private

John Reid

App. No.

(Show date of appropriation under Remarks)

Is the system an extension of another system?

Yes

No ✓

Is all land irrigated from one system?

Yes ✓

No

(If No, show break down on map)

Source of Water Yellowstone River & slough

Acres Irrigated 1947 100 acres 89 + 10 = 99

Potential Acres 127 12 = 24 Seeped 0

Explain needs leveling

Condition of System good

Adequate Supply

Yes

✓

No

Explain out of Yellowstone

Topography 1st Terrace

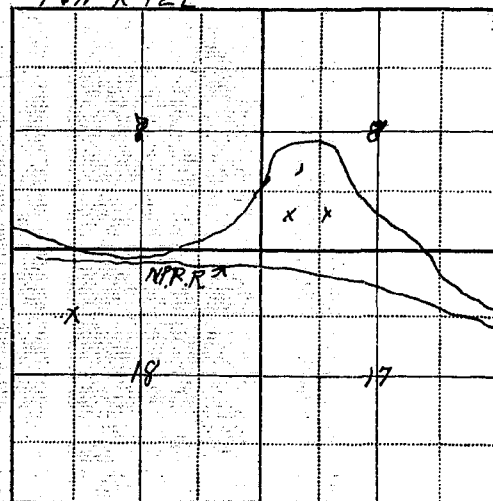
Information From

Herb Rogers

Remarks filing on water made 1947 (spring)

Rogers has used system since '43

T6N R42E



STATE ENGINEER'S OFFICE
WATER RESOURCES SURVEYCOUNTY RosebudFILE NO. (31) 7A, 8BOwner Reid, John W. Address Billings

AAA Owner Address

Operator Rogers, Hershel Address Rosebud

New Owner Address

New Operator Address

Assessment Record YesCounty 33
Assessed AcreageLegal Description of This Farm Lots 9, 10, 11, pt SE SE sec 7; Lots 7, 8, 9
SW SW sec 8, T 6 N R 42 Eprivate pump Vell River Total Acres in FarmCode Number 7A, 8BPhoto No. WY 3A-02

AAA Contract No.

AAA Total Cropland Acreage 94.1App. No. N.R.

Decree No.

Land is located in

Twp. 6N Rge. 42E Twp. Rge.

Twp. Rge. Twp. Rge.

Filed in Twp. 6N Rge. 42E

Remarks

Y. R. B.



These are the
property of the State
of Montana and must
be returned.

STATE OF MONTANA
STATE ENGINEERS OFFICE

Water Resources Survey

Code No. 10 C

County Rosebud

T. 6 N. R. 42

Name of Land Owner P. M. Roseman

Address Joseph Mont

Name of Operator Fred Boyd

Address

Part A

TO BE FILED BY THOSE OBTAINING IRRIGATION WATER FROM
A DITCH COMPANY OR IRRIGATION DISTRICT

1. Water is delivered by: Eastersville Irr dist
Name of Ditch, Ditch Company or District Supplying Water
2. State the number of acres you irrigate under this system 150.0 Shares you hold
3. If you obtain water from more than one Company, give the number of shares, acres irrigated and the name of the Company under "Remarks." If you obtain water from a Ditch Company and also have a private system fill in both Part A and Part B.

Part B

TO BE FILED BY THOSE WHO HAVE A PRIVATE DITCH, PUMP OR IRRIGATION SYSTEM
or those who have a private water right under a Ditch Company

4. In what year was this land first irrigated? Date
5. Give the name of the original appropriator (first user):
6. Give the date appropriated Amount filed on: Miners Inches C. F. S.
7. State the total number of acres irrigated under this system:
8. Give the point of diversion: 1/4 1/4 Section Township Range

Part C

TO BE FILED BY ALL WATER USERS IN ADDITION TO PART A OR PART B

9. Source of Water: Yellowstone River
Name of stream or lake from which water is originally diverted
10. Water is obtained by: (Check one) Gravity ☒ Pumping ☐ Other ☐
11. What is the greatest number of acres you have irrigated? Date
12. How many acres did you irrigate in 1947? (Crop and pasture) 150.0
13. State the total number of additional acres that could be irrigated by increasing the water supply, land leveling, etc. 0 This land is under what ditch? 0
14. How many acres of seeped land do you have which could be drained and put into production? 0
15. What is the condition of your irrigation system? Good
16. Is your water supply adequate? Yes ☒ No ☐ Explain
17. REMARKS:

Has drain ditch near center of land wet in spots

Over

NOTE: The foregoing questions apply only to irrigated land shown on this plat.

DESCRIPTION AND MAP OF FARM

18. Legal Description of this Farm

SW 1/4, Sec 10



IRRIGATED LAND



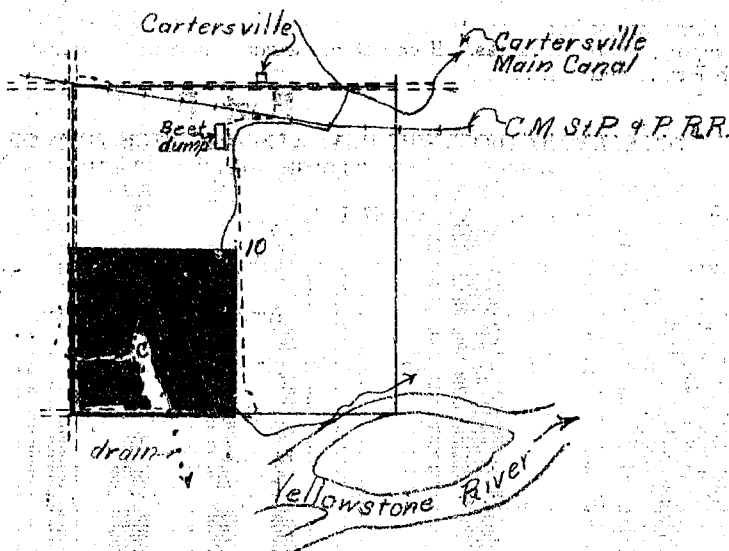
NON-IRRIGATED LAND

North

West

East

South



Ownership of land
only irrigated land
All ownership for
dry land not shown.

19. If the above land is irrigated from more than one ditch please give the acreage under each ditch in 19A and indicate the location of the land irrigated from each on the above map.

19A. Ditch: Cartersville Main ditch Acres: 150.0

Ditch: _____ Acres: _____

Information supplied by:

Name Field Survey Address _____ Date 6/16/47

REMARKS: George & Elsie Paulson

If you cannot answer all of the questions on this form answer as many as you can and return the form to us as soon as possible.

STATE ENGINEER'S OFFICE
WATER RESOURCES SURVEY

COUNTY Rosebud

FILE NO. (31) 100

Owner Rosenau, P.M. Address _____

~~AAA Owner~~ To Fred Boyd Address Forsyth

Operator _____ Address _____

New Owner _____ Address _____

New Operator _____ Address _____

Assessment Record Yes

County 130.00
Assessed Acreage 150.95

Legal Description of This Farm SW 4 sec. 10 T. 6N. R. 42E.

Cartersville Irr Dist. Total Acres in Farm _____

Code Number 100

Photo No. MA 28-92

AAA Contract No. _____

AAA Total Cropland Acreage 122.6

App. No. N.R.

Decree No. _____

Land is located in

Twp. 6N. Rge. 42E. Twp. _____ Rge. _____

Twp. _____ Rge. _____ Twp. _____ Rge. _____

Filed in Twp. 6N. Rge. 42E.

Remarks _____

V.R.B.



These forms are the property of the State of Montana and must be returned.

STATE OF MONTANA
STATE ENGINEERS OFFICE

Water Resources Survey

Code No. 6A

County Rosebud

T. 6N R. 42

Name of Land Owner Adam Seader Address Larey, Mont.

Name of Operator Seader Bros. Address " "

Part A

TO BE FILED BY THOSE OBTAINING IRRIGATION WATER FROM
A DITCH COMPANY OR IRRIGATION DISTRICT

1. Water is delivered by: Cartersville Irr. dist.
Name of Ditch, Ditch Company or District Supplying Water
2. State the number of acres you irrigate under this system 199.0 Shares you hold 129.11
3. If you obtain water from more than one Company, give the number of shares, acres irrigated and the name of the Company under "Remarks." If you obtain water from a Ditch Company and also have a private system fill in both Part A and Part B.

Part B

TO BE FILED BY THOSE WHO HAVE A PRIVATE DITCH, PUMP OR IRRIGATION SYSTEM
or those who have a private water right under a Ditch Company

4. In what year was this land first irrigated? Date _____
5. Give the name of the original appropriator (first user): _____
6. Give the date appropriated _____, Amount filed on: Miners Inches _____ C. F. S. _____
7. State the total number of acres irrigated under this system: _____
8. Give the point of diversion: $\frac{1}{4}$ _____ $\frac{1}{4}$ Section _____ Township _____ Range _____

Part C

TO BE FILED BY ALL WATER USERS IN ADDITION TO PART A OR PART B

9. Source of Water: Yellowstone River
Name of stream or lake from which water is originally diverted
10. Water is obtained by: (Check one) Gravity ☒ Pumping _____ Other _____
11. What is the greatest number of acres you have irrigated? _____ Date _____
12. How many acres did you irrigate in 1947 (Crop and pasture) 199.0
13. State the total number of additional acres that could be irrigated by increasing the water supply, land leveling, etc. 54.0 This land is under what ditch? Same
14. How many acres of seeped land do you have which could be drained and put into production? 54.0
15. What is the condition of your irrigation system? Good
16. Is your water supply adequate? Yes ☒ No _____ Explain _____
17. REMARKS: _____

Gravity - 199.0 acres 54.0 put
Pump - 80.0 acres 0 put

Over


NOTE: The foregoing questions apply only to irrigated land shown on this plot.

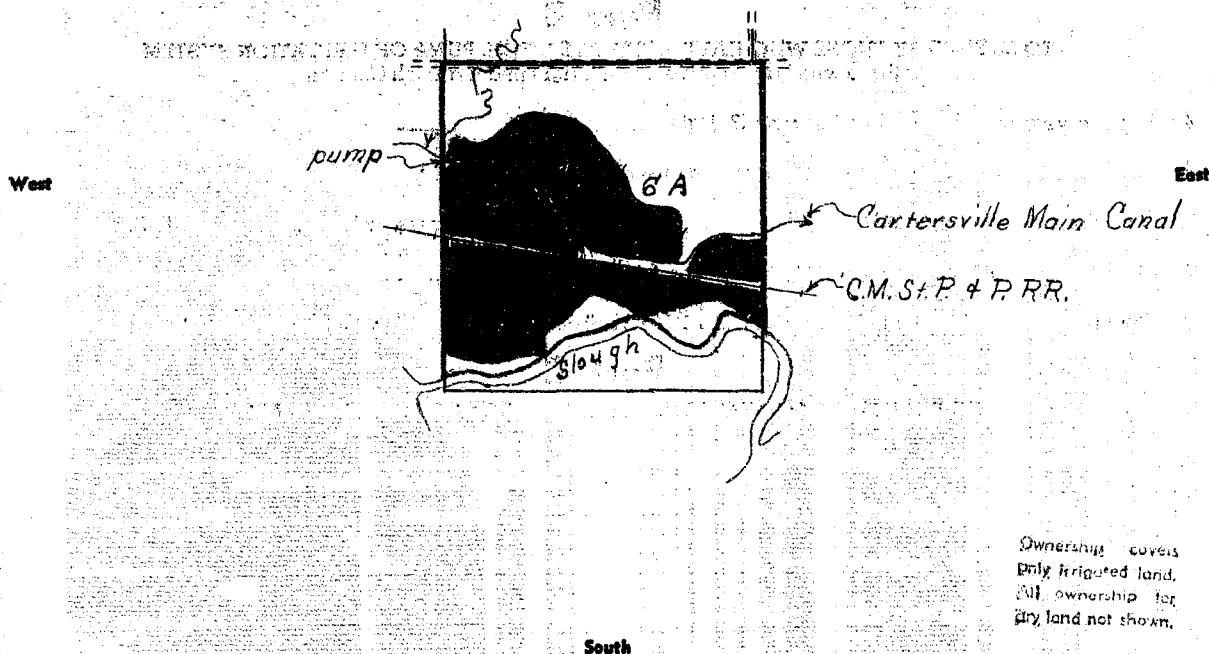
DESCRIPTION AND MAP OF FARM

18. Legal Description of this Farm 1/2, 1/2 & 1/2, Lots 7, 9, 10, 11, Sec 6

 IRRIGATED LAND

 NON-IRRIGATED LAND

 Potentially Irrigable Land North



Ownership covers
Only irrigated land.
All ownership for
dry land not shown.

19. If the above land is irrigated from more than one ditch please give the acreage under each ditch in 19A and indicate the location of the land irrigated from each on the above map.

19A. Ditch: Cartersville Irr. ditch pump gravity 80.0 Acres: 119.0
Ditch: _____ Acres: 1990

Information supplied by:

Name Field Survey Address _____ Date 7/8/47

REMARKS:

G. Cook & D. Pauliat

If you cannot answer all of the questions on this form answer as many as you can and return the form to us as soon as possible.

STATE ENGINEER'S OFFICE
WATER RESOURCES SURVEYCOUNTY RogersFILE NO. (31) 6AOwner Seader, Adam Address Forsyth

AAA Owner Address

Operator Seader Bros. Address Forsyth

New Owner Address

New Operator Address

Assessment Record Lots 5, 6, 7, 9, 10, 11, SE NW, NE SE, NE SW sec.
6 T. 6 N. - R. 42 E.County 139
Assessed Acreage 129.11Legal Description of This Farm N², N³ S², lots 7, 9, 10, 11 sec 6 T. 6 N. -
R. 42 E.Cartersville & Pump Total Acres in FarmCode Number 6APhoto No. WY 3A-02

AAA Contract No.

AAA Total Cropland Acreage 195.3App. No. N.R.

Decree No.

Land is located in

Twp. 6 N. Rge. 42 E. Twp. Rge.

Twp. Rge. Twp. Rge.

Filed in Twp. 6 N. Rge. 42 E.

Remarks

YRB



These forms are the property of the State of Montana and must be returned.

STATE OF MONTANA
STATE ENGINEERS OFFICE

Water Resources Survey

Code No. 103

County Rosebud

T. 6N R. 42

Name of Land Owner Steve Selig Address Rosebud, Mont

Name of Operator _____ Address _____

Part A

TO BE FILED BY THOSE OBTAINING IRRIGATION WATER FROM
A DITCH COMPANY OR IRRIGATION DISTRICT

1. Water is delivered by: Carterville Irr dist
Name of Ditch, Ditch Company or District Supplying Water
2. State the number of acres you irrigate under this system 56.0 Shares you hold 49.97
3. If you obtain water from more than one Company, give the number of shares, acres irrigated and the name of the Company under "Remarks." If you obtain water from a Ditch Company and also have a private system fill in both Part A and Part B.

Part B

TO BE FILED BY THOSE WHO HAVE A PRIVATE DITCH, PUMP OR IRRIGATION SYSTEM
or those who have a private water right under a Ditch Company

4. In what year was this land first irrigated? Date _____
5. Give the name of the original appropriator (first user): _____
6. Give the date appropriated _____ Amount filed on: Miners Inches _____ C. F. S. _____
7. State the total number of acres irrigated under this system: _____
8. Give the point of diversion: $\frac{1}{4}$ $\frac{1}{4}$ Section _____ Township _____ Range _____

Part C

TO BE FILED BY ALL WATER USERS IN ADDITION TO PART A OR PART B

9. Source of Water: Yellowstone River
Name of stream or lake from which water is originally diverted
10. Water is obtained by: (Check one) Gravity ☒ Pumping _____ Other _____
11. What is the greatest number of acres you have irrigated? _____ Date _____
12. How many acres did you irrigate in 1947 (Crop and pasture) 56.0
13. State the total number of additional acres that could be irrigated by increasing the water supply, land leveling, etc. 0 This land is under what ditch? 0
14. How many acres of seeped land do you have which could be drained and put into production? 0
15. What is the condition of your irrigation system? Good
16. Is your water supply adequate? Yes ☒ No _____ Explain _____
17. REMARKS: _____

Over

NOTE: The foregoing questions apply only to irrigated land shown on this plat.

DESCRIPTION AND MAP OF FARM

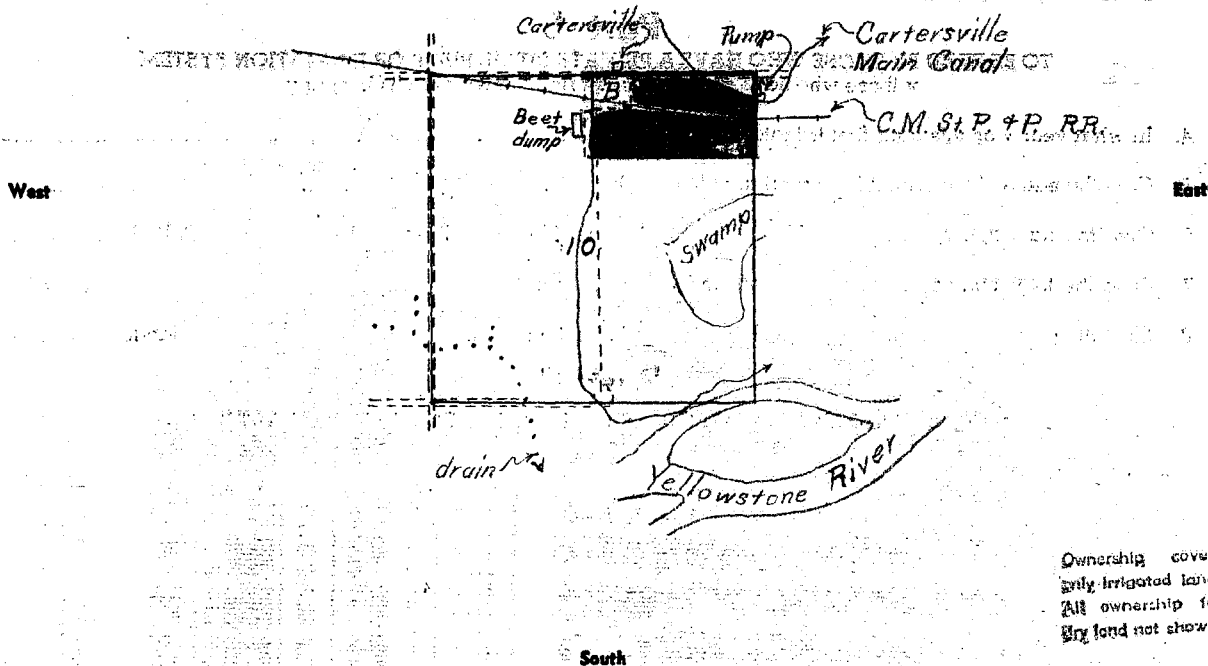
18. Legal Description of this Farm

ME 4, Sec 10

IRRIGATED LAND

NON-IRRIGATED LAND

North



Ownership covers
only irrigated land
All ownership for
dry land not shown

19. If the above land is irrigated from more than one ditch please give the acreage under each ditch in 19A and indicate the location of the land irrigated from each on the above map.

19A. Ditch: *Cartersville Irr ditch* Acres: *56.0*

Ditch: _____ Acres: _____

Information supplied by:

Name *Field Survey* Address _____ Date *6/20/4*

REMARKS: *Clash & Dane Paulist*

If you cannot answer all of the questions on this form answer as many as you can and return the form to us as soon as possible.

STATE ENGINEER'S OFFICE
WATER RESOURCES SURVEYCOUNTY RosebudFILE NO. (31) 10BOwner Seleg, SteveAddress Rosebud

AAA Owner

Address

Operator

Address

New Owner

Address

New Operator

Address

Assessment Record YesCounty 46.00
Assessed Acreage 49.97Legal Description of This Farm N² NE⁴ Sec. 10 T. 6N. - R. 42 E.Cartersville Irr. Dist.

Total Acres in Farm

Code Number 10BPhoto No. MA 28-92

AAA Contract No.

AAA Total Cropland Acreage ✓App. No. N.R.

Decree No.

Land is located in

Twp. 6N. Rge. 42E. Twp. Rge.

Twp. Rge. Twp. Rge.

Filed in Twp. 6N. Rge. 42E.

Remarks

Y.R.B.



These figures are the
property of the State
of Montana and shall
be returned.

STATE OF MONTANA
STATE ENGINEERS OFFICE

Water Resources Survey

Code No. 23

County Carbon

T. 4N R. 4E

Name of Land Owner U.S.A. Taylor Grazing Address _____

Name of Operator _____ Address _____

Part A

TO BE FILED BY THOSE OBTAINING IRRIGATION WATER FROM
A DITCH COMPANY OR IRRIGATION DISTRICT

1. Water is delivered by: Casternville Ditch Co. (Ditch)
Name of Ditch, Ditch Company or District Supplying Water
2. State the number of acres you irrigate under this system 12.0 Shares you hold _____
3. If you obtain water from more than one Company, give the number of shares, acres irrigated and the name of the Company under "Remarks." If you obtain water from a Ditch Company and also have a private system fill in both Part A and Part B.

Part B

TO BE FILED BY THOSE WHO HAVE A PRIVATE DITCH, PUMP OR IRRIGATION SYSTEM
or those who have a private water right under a Ditch Company

4. In what year was this land first irrigated? Date _____
5. Give the name of the original appropriator (first user): _____
6. Give the date appropriated _____ Amount filed on: Miners Inches _____ C. F. S. _____
7. State the total number of acres irrigated under this system: _____
8. Give the point of diversion: $\frac{1}{4}$ $\frac{1}{4}$ Section _____ Township _____ Range _____

Part C

TO BE FILED BY ALL WATER USERS IN ADDITION TO PART A OR PART B

9. Source of Water: Yellowstone River
Name of stream or lake from which water is originally diverted
10. Water is obtained by: (Check one) Gravity ☒ Pumping ☒ Other _____
11. What is the greatest number of acres you have irrigated? 1 Date _____
12. How many acres did you irrigate in 1947 (Crop and pasture) 12.0
13. State the total number of additional acres that could be irrigated by increasing the water supply, land leveling, etc. 0 This land is under what ditch? 0
14. How many acres of seeped land do you have which could be drained and put into production? 0
15. What is the condition of your irrigation system? Good
16. Is your water supply adequate? Yes ☒ No _____ Explain _____
17. REMARKS: Wtr. by pump from Casternville main Canal

Over

DESCRIPTION AND MAP OF FARM

ME⁴ Sec 2

NON-IRRIGATED LAND

North

MOST ARE IN THE PLAIN MOUNTAIN FRONT TO EASE OF
 TOILET FACILITIES SO VISITORS MUST A

to ensure left brain dominance and to coordinate and control the right side of the body. The left hemisphere is responsible for language, logic, and analytical thinking. The right hemisphere is responsible for spatial awareness, creativity, and emotional processing. The two hemispheres are connected by the corpus callosum, a bundle of nerve fibers that allows for communication between the two sides of the brain.

METETE MONTA DISEI MOU... A EVAN DEWES... YU GUO SHI ON

West

East

South

Ownership cover
Only irrigated land.
All ownership for
dry land not shown.

19. If the above land is irrigated from more than one ditch please give the acreage under each ditch in 19A. and indicate the location of the land irrigated from each on the above map.

19A. Ditch: Coatesville Alm. dist. Acres: 12.0

Ditch: _____ Acres: _____

Information supplied by:

Name Field Survey Address _____ Date 6/12/47

REMARKS: *OK, Kauling - 5/6/68*

If you cannot answer all of the questions on this form answer as many as you can and return the form to us as soon as possible.

STATE ENGINEER'S OFFICE
WATER RESOURCES SURVEY

COUNTY Rosebud

FILE NO. (31) 2B

Owner U.S.A. Taylor Grazing Address _____

AAA Owner _____ Address _____

Operator _____ Address _____

New Owner _____ Address _____

New Operator _____ Address _____

Assessment Record None

Assessed Acreage 0

Legal Description of This Farm NE 4 sec. 2 T. 6 N. - R. 42 E.

Cartersville by pump Total Acres in Farm _____

Code Number 2B

Photo No. MA 25-91

AAA Contract No. _____

AAA Total Cropland Acreage N.S.

App. No. N.R.

Decree No. _____

Land is located in _____

Twp. 6 N. Rge. 42 E. Twp. _____ Rge. _____

Twp. _____ Rge. _____ Twp. _____ Rge. _____

Filed in Twp. 6 N. Rge. 42 E.

Remarks _____

V.R.B.



These forms are the property of the State of Montana and must be retained.

STATE OF MONTANA
STATE ENGINEERS OFFICE

Water Resources Survey

Code No. 10A

County Rosebud

T. 6N R. 42E

Name of Land Owner Art Wilson Address Roundup, Mont

Name of Operator Carmen Lopez Address Rosebud, Mont

Part A

TO BE FILED BY THOSE OBTAINING IRRIGATION WATER FROM
A DITCH COMPANY OR IRRIGATION DISTRICT

1. Water is delivered by: Cartersville Irrig dist
Name of Ditch, Ditch Company or District Supplying Water
2. State the number of acres you irrigate under this system 176.30 Shares you hold
3. If you obtain water from more than one Company, give the number of shares, acres irrigated and the name of the Company under "Remarks." If you obtain water from a Ditch Company and also have a private system fill in both Part A and Part B.

Part B

TO BE FILED BY THOSE WHO HAVE A PRIVATE DITCH, PUMP OR IRRIGATION SYSTEM
or those who have a private water right under a Ditch Company

4. In what year was this land first irrigated? Date
5. Give the name of the original appropriator (first user):
6. Give the date appropriated Amount filed on: Miners Inches C. F. S.
7. State the total number of acres irrigated under this system:
8. Give the point of diversion: 1/4 1/4 Section Township Range

Part C

TO BE FILED BY ALL WATER USERS IN ADDITION TO PART A OR PART B

9. Source of Water: Yellowstone River
Name of stream or lake from which water is originally diverted
10. Water is obtained by: (Check one) Gravity ☒ Pumping ☐ Other ☐
11. What is the greatest number of acres you have irrigated? Date
12. How many acres did you irrigate in 1947 (Crop and pasture) 176.30
13. State the total number of additional acres that could be irrigated by increasing the water supply, land leveling, etc. 0 This land is under what ditch? 0
14. How many acres of seeped land do you have which could be drained and put into production? 0
15. What is the condition of your irrigation system? Good
16. Is your water supply adequate? Yes ☒ No ☐ Explain
17. REMARKS:

There is about 40 acres of swamp land and hill in center of land

Over

NOTE: The foregoing questions apply only to irrigated land shown on this plat.

DESCRIPTION AND MAP OF FARM

18. Legal Description of this Farm

S² NE⁴, SE⁴ Sec 10

IRRIGATED LAND

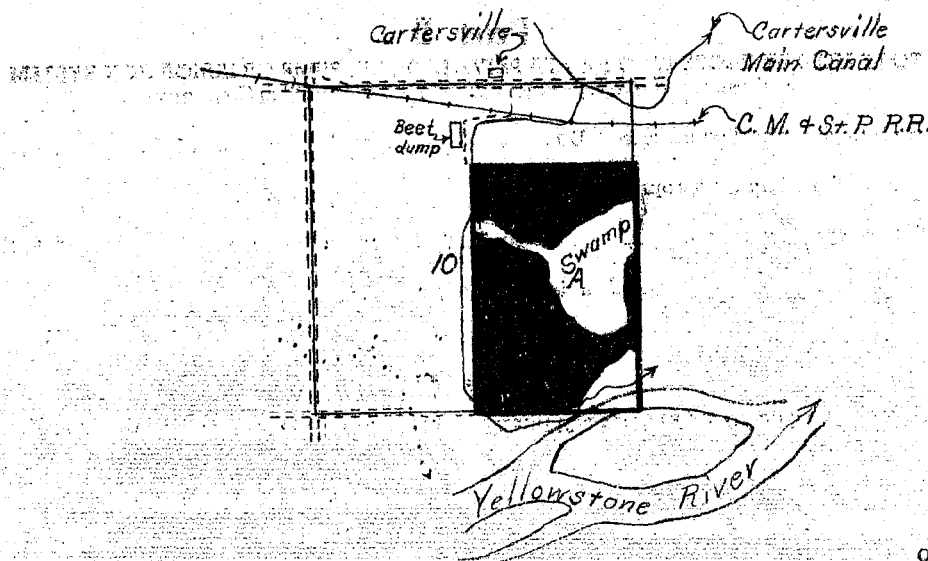
NON-IRRIGATED LAND

North

West

East

South



Ownership of
only irrigated land.
All ownership for
dry land not shown.

19. If the above land is irrigated from more than one ditch please give the acreage under each ditch in 19A and indicate the location of the land irrigated from each on the above map.

19A. Ditch: Cartersville Irr ditch Acres: 176.30

Ditch: _____

Acres: _____

Information supplied by:

Name

Field Survey

Address

Date 6/20/48

REMARKS:

Clark & Wm. Paulist

If you cannot answer all of the questions on this form answer as many as you can and return the form to us as soon as possible.

STATE ENGINEER'S OFFICE
WATER RESOURCES SURVEYCOUNTY RosbudFILE NO. (31) 10AOwner Wilson, Art Address Roundup

AAA Owner Address

Operator Lopez, Carmen Address Rosbud

New Owner Address

New Operator Address

Assessment Record YesCounty 200.00
Assessed Acreage 176.30Legal Description of This Farm SE⁴, S²NE⁴ Sec. 10 T. 6N. - R. 42ECartersville Irr. Dist.

Total Acres in Farm

Code Number 10APhoto No. MA 28-72

AAA Contract No.

AAA Total Cropland Acreage 140.6App. No. N.R.

Decree No.

Land is located in

Twp. 6N Rge. 42E Twp. Rge.

Twp. Rge. Twp. Rge.

Filed in Twp. 6N Rge. 42E

Remarks

V.R.B.



These forms are the property of the State of Montana and must be returned.

STATE OF MONTANA
STATE ENGINEERS OFFICE

Water Resources Survey

Code No. 1 D

County Rosebud

T. 6 N R. 42

Name of Land Owner Wallace Merv. Co. Address Rosebud, Mont

Name of Operator Juan Cavarrobian Address " "

Part A

TO BE FILED BY THOSE OBTAINING IRRIGATION WATER FROM
A DITCH COMPANY OR IRRIGATION DISTRICT

1. Water is delivered by: Cartersville Irr. Dist.
Name of Ditch, Ditch Company or District Supplying Water
2. State the number of acres you irrigate under this system 151.67 Shares you hold
3. If you obtain water from more than one Company, give the number of shares, acres irrigated and the name of the Company under "Remarks." If you obtain water from a Ditch Company and also have a private system fill in both Part A and Part B.

Part B

TO BE FILED BY THOSE WHO HAVE A PRIVATE DITCH, PUMP OR IRRIGATION SYSTEM
or those who have a private water right under a Ditch Company

4. In what year was this land first irrigated? Date
5. Give the name of the original appropriator (first user):
6. Give the date appropriated Amount filed on: Miners Inches C. F. S.
7. State the total number of acres irrigated under this system:
8. Give the point of diversion: $\frac{1}{4}$ $\frac{1}{4}$ Section Township Range

Part C

TO BE FILED BY ALL WATER USERS IN ADDITION TO PART A OR PART B

9. Source of Water: Yellowstone River
Name of stream or lake from which water is originally diverted
10. Water is obtained by (Check one) Gravity ☒ Pumping Other
11. What is the greatest number of acres you have irrigated? Date
12. How many acres did you irrigate in 19 47 (Crop and pasture) 151.67
13. State the total number of additional acres that could be irrigated by increasing the water supply, land leveling, etc. 0 This land is under what ditch? 0
14. How many acres of seeped land do you have which could be drained and put into production? 0
15. What is the condition of your irrigation system? Fair
16. Is your water supply adequate? Yes ☒ No Explain
17. REMARKS:

Over

NOTE: The foregoing questions apply only to irrigated land shown on this plat.

DESCRIPTION AND MAP OF FARM

18. Legal Description of this Farm

SW 1/4, Sec 1 - 6 N. 42 E.

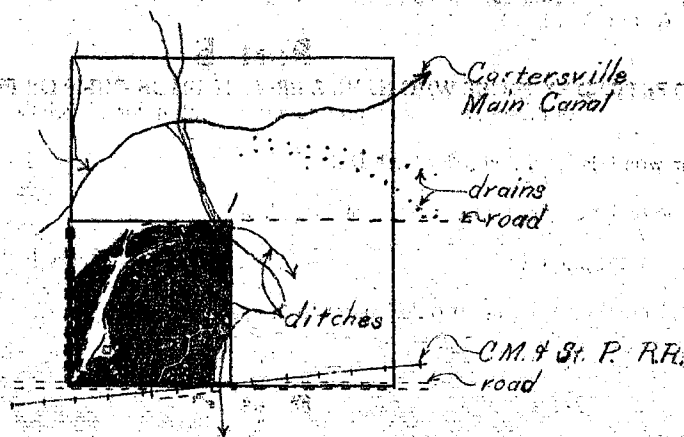
IRRIGATED LAND

NON-IRRIGATED LAND

North

NOTES: ALL LAND SHOWN ON THIS MAP IS OWNED BY THE UNITED STATES OF AMERICA
FOR THE DEPARTMENT OF AGRICULTURE

West



East

South

Ownership shown
only irrigated land.
All ownership for
dry land not shown.

19. If the above land is irrigated from more than one ditch please give the acreage under each ditch in 19A and indicate the location of the land irrigated from each on the above map.

19A. Ditch:

Cartersville Irr. ditch

Acres: 151.67

Ditch:

Acres:

Information supplied by:

Name

Field Survey

Address

Date

June 18-47

REMARKS:

J. Cook & D. Paulant

If you cannot answer all of the questions on this form answer as many as you can and return the form to us as soon as possible.

STATE ENGINEER'S OFFICE
WATER RESOURCES SURVEY

COUNTY Rosebud

FILE NO. (31) 10

Owner Wallin Merc. Co. Address Rosebud

~~AAA Owner~~ El Cavarrbias, Juan Address "

Operator _____ Address _____

New Owner _____ Address _____

New Operator _____ Address _____

Assessment Record SW⁴ sec. 1 T. 6N. - 42E.

County 149.00
Assessed Acreage 151.67

Legal Description of This Farm Same

Cartersville Irr. Dist. Total Acres in Farm _____

Code Number 10

Photo No. MA 28-91

AAA Contract No. _____

AAA Total Cropland Acreage 115.7

App. No. NR.

Decree No. _____

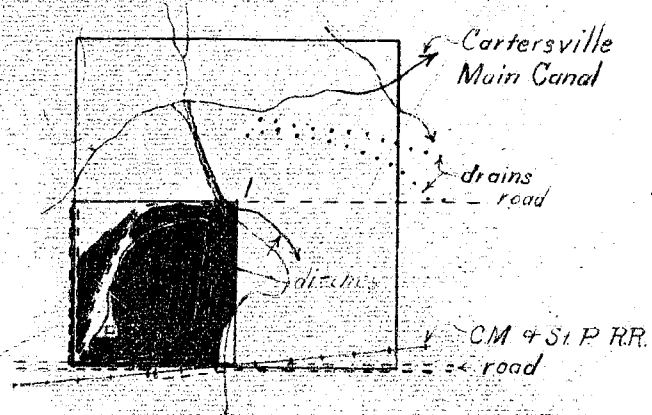
Land is located in

Twp. 6N. Rge. 42E Twp. _____ Rge. _____

Twp. _____ Rge. _____ Twp. _____ Rge. _____

Filed in Twp. 6N. Rge. 42E

Remarks _____



Y.R.B.



NOTICE
These forms are the property of the State of Montana and must be returned.

STATE OF MONTANA
STATE ENGINEERS OFFICE

Water Resources Survey

Code No. 1C

County Bozeman

T. 6N R. 43

Name of Land Owner Francis J. Wakefield Address Foresty Mont

Name of Operator _____ Address _____

Part A

TO BE FILED BY THOSE OBTAINING IRRIGATION WATER FROM
A DITCH COMPANY OR IRRIGATION DISTRICT

1. Water is delivered by: Corteville Ditch
Name of Ditch, Ditch Company or District Supplying Water
2. State the number of acres you irrigate under this system 13.60 Shares you hold _____
3. If you obtain water from more than one Company, give the number of shares, acres irrigated and the name of the Company under "Remarks." If you obtain water from a Ditch Company and also have a private system fill in both Part A and Part B.

Part B

TO BE FILED BY THOSE WHO HAVE A PRIVATE DITCH, PUMP OR IRRIGATION SYSTEM
or those who have a private water right under a Ditch Company

4. In what year was this land first irrigated? Date _____
5. Give the name of the original appropriator (first user): _____
6. Give the date appropriated _____ Amount filed on: Miners Inches _____ C. F. S. _____
7. State the total number of acres irrigated under this system: _____
8. Give the point of diversion: _____ $\frac{1}{4}$ Section _____ Township _____ Range _____

Part C

TO BE FILED BY ALL WATER USERS IN ADDITION TO PART A OR PART B

9. Source of Water: Yellowstone River
Name of stream or lake from which water is originally diverted
10. Water is obtained by: (Check one) Gravity ☒ Pumping _____ Other _____
11. What is the greatest number of acres you have irrigated? 13.60 Date _____
12. How many acres did you irrigate in 19 47 (Crop and pasture) 13.60
13. State the total number of additional acres that could be irrigated by increasing the water supply, land leveling, etc. 0 This land is under what ditch? _____
14. How many acres of seeped land do you have which could be drained and put into production? 0
15. What is the condition of your irrigation system? Fair
16. Is your water supply adequate? Yes ☒ No _____ Explain _____
17. REMARKS: _____

1 acre irrigated by pump above Corteville Canal

Over

NOTE: The foregoing questions apply only to irrigated land shown on this plat.

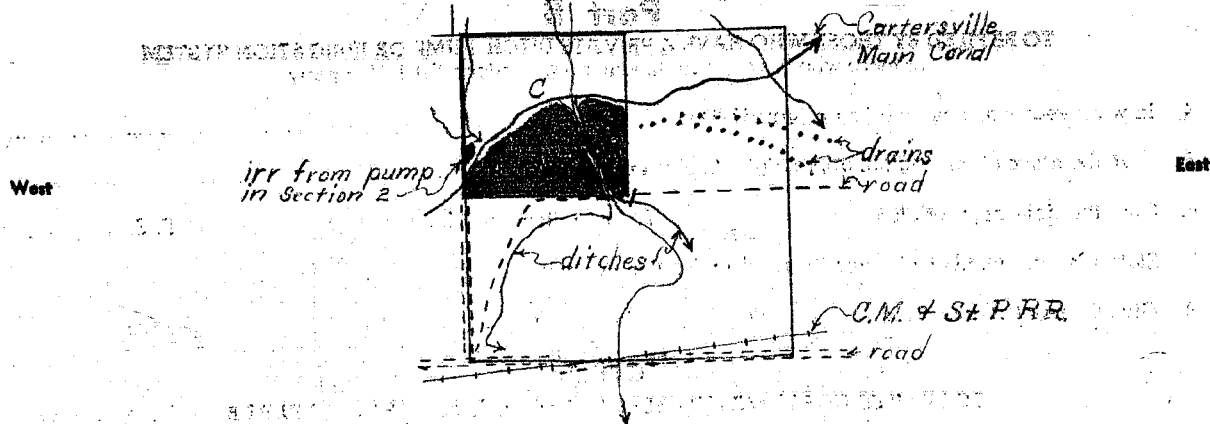
DESCRIPTION AND MAP OF FARM

18. Legal Description of this Farm NW 1/4, Sec 2, T. 14 N., R. 43 W., S. 1 E., 1/4 SW 1/4

 IRRIGATED LAND

 NON-IRRIGATED LAND

North



Ownership covers
only irrigated land.
All ownership for
dry land not shown.

South

19. If the above land is irrigated from more than one ditch please give the acreage under each ditch in 19A and indicate the location of the land irrigated from each on the above map.

19A. Ditch: Cartersville Irr. ditch gravity Acres: 72.60
Ditch: Cartersville Irr. ditch by pump Acres: 1.00

Information supplied by:

Name Field Survey Address _____ Date 6/18/47

REMARKS: Glass & Pauline

If you cannot answer all of the questions on this form answer as many as you can and return the form to us as soon as possible.

STATE ENGINEER'S OFFICE
WATER RESOURCES SURVEY

COUNTY Rosebud

FILE NO. (31) 1C

Owner Wakefield, Frances J. Address Forsyth

AAA Owner _____ Address _____

Operator _____ Address _____

New Owner _____ Address _____

New Operator _____ Address _____

Assessment Record NW 1/4 sec. Rd. & Swamp sec. 1 T. 6N. - R. 43E

County 61
Assessed Acreage 72.60

Legal Description of This Farm Same

Cartersville Irr. Dist.

Total Acres in Farm _____

Code Number 1C

Photo No. MA 28-91

AAA Contract No. _____

AAA Total Cropland Acreage 78.0

App. No. N.R.

Decree No. _____

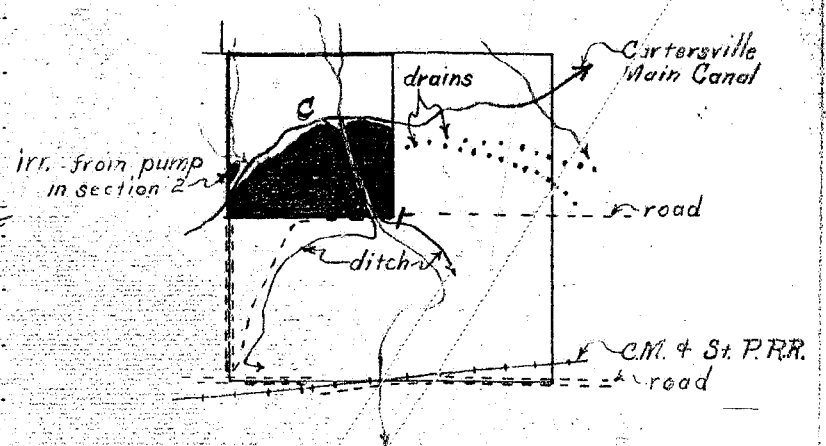
Land is located in

Twp. 6N. Rge. 42E Twp. 6N. Rge. 43E

Twp. _____ Rge. _____ Twp. _____ Rge. _____

Filed in Twp. 6N. Rge. 42E

Remarks _____



V.R.B.