

NOTICE
These forms are the property of the State of Montana and must be returned.

STATE OF MONTANA
STATE ENGINEERS OFFICE
Water Resources Survey

26 Code No. 35A, 36A
County Rosebud
T. 7N. R. 4E.

Name of Land Owner Lockie Bros. Address Sheffield, Mont.
Name of Operator _____ Address _____

Part A

TO BE FILED BY THOSE OBTAINING IRRIGATION WATER FROM A DITCH COMPANY OR IRRIGATION DISTRICT

R.C.

1. Water is delivered by: _____ Name of Ditch, Ditch Company or District Supplying Water _____ Shares you hold _____
2. State the number of acres you irrigate under this system _____
3. If you obtain water from more than one Company, give the number of shares, acres irrigated and the name of the Company under "Remarks." If you obtain water from a Ditch Company and also have a private system fill in both Part A and Part B.

Part B

TO BE FILED BY THOSE WHO HAVE A PRIVATE DITCH PUMP OR IRRIGATION SYSTEM or those who have a private water right under a Ditch Company

4. In what year was this land first irrigated? Date See attached filings
5. Give the name of the original appropriator (first user): _____
6. Give the date appropriated _____ Amount filed on: Miners Inches _____ C. F. S. _____
7. State the total number of acres irrigated under this system: _____
8. Give the point of diversion: _____ $\frac{1}{4}$ _____ $\frac{1}{4}$ Section _____ Township _____ Range _____

Part C

TO BE FILED BY ALL WATER USERS IN ADDITION TO PART A OR PART B

9. Source of Water: Wilson Cr. Name of stream or lake from which water is originally diverted _____
10. Water is obtained by: (Check one) Gravity _____ Pumping _____ Other Flood
11. What is the greatest number of acres you have irrigated? 208 Date 1947
12. How many acres did you irrigate in 1947? (Crop and pasture) 208
13. State the total number of additional acres that could be irrigated by increasing the water supply, land leveling, etc. 0 This land is under what ditch? _____
14. How many acres of seeped land do you have which could be drained and put into production? 0
15. What is the condition of your irrigation system? fair
16. Is your water supply adequate? Yes _____ No X Explain Seasonal flood only
17. REMARKS: _____


NOTE: The foregoing questions apply only to irrigated land shown on this plot.

DESCRIPTION AND MAP OF FARM

18. Legal Description of this Farm See attached WR2.

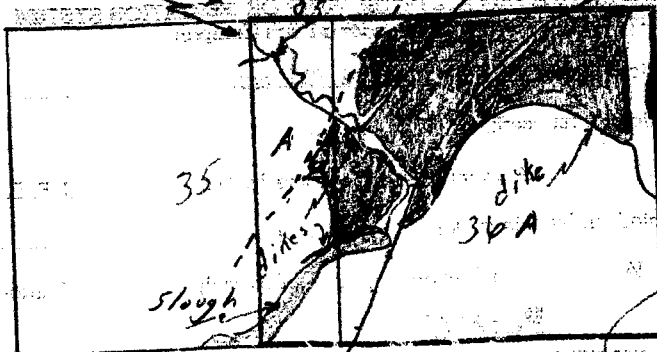


IRRIGATED LAND



NON-IRRIGATED LAND

North



West

South

Ownership covers only irrigated land. All ownership for dry land not shown.

19. If the above land is irrigated from more than one ditch please give the acreage under each ditch in 19A and indicate the location of the land irrigated from each on the above map.

19A. Ditch: Flood dam & ditch.

Acres: 208

Ditch: _____

Acres: _____

Information supplied by:

Name _____

Address _____

Date 6/24/47

REMARKS: _____

Field check by Cook & Pouliot, D.

If you cannot answer all of the questions on this form answer as many as you can and return the form to us as soon as possible.

STATE ENGINEER'S OFFICE
WATER RESOURCES SURVEY

COUNTY Rosebud

FILE NO. 26 - 20A, 35A, 36A

Owner Lockie Bros.

Address Sheffield, Mont.

AAA Owner

Address

Operator

Address

New Owner

Address

New Operator

Address

Assessment Record No.

Assessed Acreage

Legal Description of This Farm. E²F² sec. 35; all except lot 5 sec. 36 T. 7N. - R. 44E.

Private Flood from Wilson Creek

Total Acres in Farm

Code Number 20A, 35A, 36A

Photo No. MA-22-152

AAA Contract No.

AAA Total Cropland Acreage 0

App. No. 837, 838, 840, 413

Decree No.

Land is located in

Twp. 7N. Rge. 44E Twp. 6N. Rge. 44E.

Twp. Rge. Twp. Rge.

Filed in Twp. 6N. Rge. 44E.

Remarks



STATE OF MONTANA
STATE ENGINEERS OFFICE
Water Resources Survey

26 Code No. 25A
County Rosebud
T. 7N. R. 44E.

Name of Land Owner Shand, B. F. Address Forsyth, Mont.
Name of Operator _____ Address _____

Part A

TO BE FILED BY THOSE OBTAINING IRRIGATION WATER FROM A DITCH COMPANY OR IRRIGATION DISTRICT

R. C.

1. Water is delivered by: _____ Name of Ditch, Ditch Company or District Supplying Water _____ Shares you hold _____
2. State the number of acres you irrigate under this system _____
3. If you obtain water from more than one Company, give the number of shares, acres irrigated and the name of the Company under "Remarks." If you obtain water from a Ditch Company and also have a private system fill in both Part A and Part B.

Part B

TO BE FILED BY THOSE WHO HAVE A PRIVATE DITCH, PUMP OR IRRIGATION SYSTEM or those who have a private water right under a Ditch Company

4. In what year was this land first irrigated? Date _____ See attached filings.
5. Give the name of the original appropriator (first user): _____
6. Give the date appropriated _____ Amount filed on: Miners Inches _____ C. F. S. _____
7. State the total number of acres irrigated under this system: _____
8. Give the point of diversion: _____ $\frac{1}{4}$ Section _____ Township _____ Range _____

Part C

TO BE FILED BY ALL WATER USERS IN ADDITION TO PART A OR PART B

9. Source of Water: Wilson Cr. Name of stream or lake from which water is originally diverted _____ Other Flood
10. Water is obtained by: (Check one) Gravity _____ Pumping _____
11. What is the greatest number of acres you have irrigated? 46 Date 1947
12. How many acres did you irrigate in 1947? (Crop and pasture) 46
13. State the total number of additional acres that could be irrigated by increasing the water supply, land leveling, etc. 0 This land is under what ditch? _____
14. How many acres of seeped land do you have which could be drained and put into production? 0
15. What is the condition of your irrigation system? fair
16. Is your water supply adequate? Yes _____ No X Explain Seasonal flood only
17. REMARKS: _____

NOTE: The foregoing sections apply only to irrigated land shown on this plot.

DESCRIPTION AND MAP OF FARM

18. Legal Description of this Farm See attached WR2.



IRRIGATED LAND




NON-IRRIGATED LAND

North



NOT TO SCALE

West



East

South

19. If the above land is irrigated from more than one ditch please give the acreage under each ditch in 19A and indicate the location of the land irrigated from each on the above map.

19A. Ditch: Lockie Flood ditch in Wilson Cr. Acres: 16

Ditch: _____ Acres: _____

Information supplied by:

Name _____ Address _____ Date 6/24/47

REMARKS: Field check by Cook & Pouliot, D.

If you cannot answer all of the questions on this form answer as many as you can and return the form to us as soon as possible.

Ownership covers only irrigated land. All ownership for other land not shown.

STATE ENGINEER'S OFFICE
WATER RESOURCES SURVEY

COUNTY Rosebud

FILE NO. (26) 25A

Owner Shand, B. F.

Address Forsyth

AAA Owner

Address

Operator

Address

New Owner

Address

New Operator

Address

Assessment Record 0

Assessed Acreage

Legal Description of This Farm 9252 sec. 25 T. 7N. - R. 44E.

Flood, Wilson et al.

Total Acres in Farm

Code Number 25A

Photo No. MA 22-152

AAA Contract No.

AAA Total Cropland Acreage 0

App. No. 837, 838, 840, 413

Decree No.

Land is located in

Twp. 7N. Rge. 44E. Twp. Rge.

Twp. Rge. Twp. Rge.

Filed in Twp. 6N. Rge. 44E.

Remarks

These rights used as ditch in sec 35 and is part of Lockie Boas system - They do not cover land in sec-25