

NOTICE  
These forms are the  
property of the State  
of Montana and must  
be returned.

STATE OF MONTANA  
STATE ENGINEERS OFFICE  
Water Resources Survey

19 Code No. 301  
County Rosebud  
T. 8N. R. 42E.

Name of Land Owner Burns, Ira C. Address Rosebud, Mont.  
Name of Operator Address

Part A

TO BE FILED BY THOSE OBTAINING IRRIGATION WATER FROM  
A DITCH COMPANY OR IRRIGATION DISTRICT

1. Water is delivered by: Name of Ditch, Ditch Company or District Supplying Water  
2. State the number of acres you irrigate under this system Shares you hold  
3. If you obtain water from more than one Company, give the number of shares, acres irrigated and the name of the Company under "Remarks." If you obtain water from a Ditch Company and also have a private system fill in both Part A and Part B.

Part B

TO BE FILED BY THOSE WHO HAVE A PRIVATE DITCH, PUMP OR IRRIGATION SYSTEM  
or those who have a private water right under a Ditch Company

4. In what year was this land first irrigated? Date No data  
5. Give the name of the original appropriator (first user): See letter filed in T. 7N. R. 42E  
6. Give the date appropriated Amount filed on: Miners Inches C. F. S.  
7. State the total number of acres irrigated under this system:  
8. Give the point of diversion: 1/4 1/4 Section Township Range

Part C

TO BE FILED BY ALL WATER USERS IN ADDITION TO PART A OR PART B

9. Source of Water: Horse Cr. & Side coulees  
Name of stream or lake from which water is originally diverted  
10. Water is obtained by: (Check one) Gravity Pumping Other FLOOD  
11. What is the greatest number of acres you have irrigated? 7 Date 1947  
12. How many acres did you irrigate in 1947? (Crop and pasture) 7  
13. State the total number of additional acres that could be irrigated by increasing the water supply, land leveling, etc. 0 This land is under what ditch?  
14. How many acres of seeped land do you have which could be drained and put into production? 0  
15. What is the condition of your irrigation system? Fair  
16. Is your water supply adequate? Yes No X Explain Seasonal flood only.  
17. REMARKS:

Over

NOTE: The foregoing sections apply only to irrigated land shown on this plot.

## DESCRIPTION AND MAP OF FARM

18. Legal Description of this Farm See attached WR2.

 IRRIGATED LAND

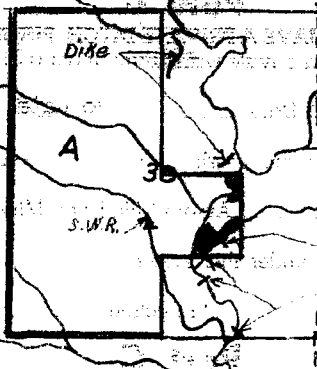
 NON-IRRIGATED LAND

North

MORE DETAILED INFORMATION ABOUT THE NATURE OF  
THE LAND SHOULD BE OBTAINED FROM A

Horse Cr.

Road



South

Ownership shown  
Only irrigated land  
All ownership for  
dry land not shown

19. If the above land is irrigated from more than one ditch please give the acreage under each ditch in 19A and indicate the location of the land irrigated from each on the above map.

19A. Ditch: Flood dams in Horse Cr. & side coulees Acres: 7

Ditch: \_\_\_\_\_ Acres: \_\_\_\_\_

Information supplied by:

Name \_\_\_\_\_ Address \_\_\_\_\_ Date 8/7/47

REMARKS: Field check by Johnson & Pouliot, J.

If you cannot answer all of the questions on this form answer as many as you can and return the form to us as soon as possible.

# STATE ENGINEER'S OFFICE WATER RESOURCES SURVEY

COUNTY RosebudFILE NO. 19 - 30A

Owner Burns, Ira C. Address Rosebud, Montana  
 AAA Owner ..... Address .....  
 Operator ..... Address .....  
 New Owner N.O. Address .....  
 New Operator ..... Address .....

Assessment Record No

Assessed Acreage .....

Legal Description of This Farm Lots 1,2,3,4, E 1/4, NW 1/4 Sec. 30, T. 8N., R. 42E.

Checked August 7, 1947

Flood Horse Cr. &amp; Side Coulees

Total Acres in Farm .....

Cont. Number 30APhoto No. MA-26-106

AAA Contract No. ....

AAA Total Cropland Acreage 0App. No. N.R.

Decree No. ....

Land is located in


Twp. 8N. Rge. 42E. Twp. .... Rge. ....

Twp. .... Rge. .... Twp. .... Rge. ....

Filed in Twp. 8N. Rge. 42E.

Remarks .....

Y.R.B.



STATE OF MONTANA  
STATE ENGINEERS OFFICE

Water Resources Survey

19 Code No. 5A

County Rosebud

T. 8N. R. 42E.

Name of Land Owner Fitzgerald, John M. & Vada L. Address Forsyth, Mont.

Name of Operator Address

Part A

TO BE FILED BY THOSE OBTAINING IRRIGATION WATER FROM  
A DITCH COMPANY OR IRRIGATION DISTRICT

1. Water is delivered by: Name of Ditch, Ditch Company or District Supplying Water
2. State the number of acres you irrigate under this system Shares you hold
3. If you obtain water from more than one Company, give the number of shares, acres irrigated and the name of the Company under "Remarks." If you obtain water from a Ditch Company and also have a private system fill in both Part A and Part B.

Part B

TO BE FILED BY THOSE WHO HAVE A PRIVATE DITCH, PUMP OR IRRIGATION SYSTEM  
or those who have a private water right under a Ditch Company

4. In what year was this land first irrigated? Date No Date
5. Give the name of the original appropriator (first user):
6. Give the date appropriated Amount filed on: Miners Inches C. F. S.
7. State the total number of acres irrigated under this system:
8. Give the point of diversion: 1/4 1/4 Section Township Range

Part C

TO BE FILED BY ALL WATER USERS IN ADDITION TO PART A OR PART B

9. Source of Water: Horse Cr. & side coulees  
Name of stream or lake from which water is originally diverted
10. Water is obtained by: (Check one) Gravity Pumping Other Flood
11. What is the greatest number of acres you have irrigated? 19 Date 1947
12. How many acres did you irrigate in 1947? (Crop and pasture) 19
13. State the total number of additional acres that could be irrigated by increasing the water supply, land leveling, etc. 0 This land is under what ditch?
14. How many acres of seeped land do you have which could be drained and put into production? 0
15. What is the condition of your irrigation system? fair
16. Is your water supply adequate? Yes No X Explain Seasonal flood only.
17. REMARKS:

NOTE: The foregoing questions apply only to irrigated land shown on this plat.

## DESCRIPTION AND MAP OF FARM

18. Local Description of this Farm

See attached WR2




IRRIGATED LAND



NON-IRRIGATED LAND

North

MOSTLY FARMER WANT ADDED DRAINAGE RIGHT TO CENTER OF  
FARMING FOR FARMERS TO BE ADDED HERE



West

East

South

Ownership: paying  
only irrigated land.  
All ownership for  
dry land not allowed.

19. If the above land is irrigated from more than one ditch please give the acreage under each ditch in 19A and indicate the location of the land irrigated from each on the above map.

19A. Ditch: Flood dams Acres: 19

Ditch: \_\_\_\_\_ Acres: \_\_\_\_\_

Information supplied by:

Name \_\_\_\_\_ Address \_\_\_\_\_ Date 8/7/47

REMARKS: Field check by Johnson & Pouliot, J.

If you cannot answer all of the questions on this form answer as many as you can and return the form to us as soon as possible.

STATE ENGINEER'S OFFICE  
WATER RESOURCES SURVEYCOUNTY RosebudFILE NO. (V9) 5AOwner Fitzgerald, John M. & Vada L. Address Forsyth

AAA Owner ..... Address .....

Operator ..... Address .....

New Owner ..... Address .....

New Operator ..... Address .....

Assessment Record 0

Assessed Acreage .....

Legal Description of This Farm N<sup>2</sup>W<sup>2</sup> sec. 5 T. 8N. - R. 42E.Flood Horse Cr. & side coulees

Total Acres in Farm .....

Code Number 5APhoto No. MA 26, 189

AAA Contract No. ....

AAA Total Cropland Acreage 0App. No. N.R.

Decree No. ....


Land is located in

Twp. 8N. Rge. 42E Twp. .... Rge. ....

Twp. .... Rge. .... Twp. .... Rge. ....

Filed in Twp. .... Rge. ....

Remarks .....



NOTICE  
These forms are the  
property of the State  
of Montana and must  
be retained.

STATE OF MONTANA  
STATE ENGINEERS OFFICE  
Water Resources Survey

19 Code No. 7A, 18A, 30B, 5A  
County Rosebud  
T. 8N. R. 42E.

Name of Land Owner Fitzgerald, Ed. M. & John Address Rosebud, Mont.  
Name of Operator \_\_\_\_\_ Address \_\_\_\_\_

**Part A**

**TO BE FILED BY THOSE OBTAINING IRRIGATION WATER FROM  
A DITCH COMPANY OR IRRIGATION DISTRICT**

1. Water is delivered by: \_\_\_\_\_  
Name of Ditch, Ditch Company or District Supplying Water
2. State the number of acres you irrigate under this system \_\_\_\_\_ Shares you hold \_\_\_\_\_
3. If you obtain water from more than one Company, give the number of shares, acres irrigated and the name of the Company under "Remarks." If you obtain water from a Ditch Company and also have a private system fill in both Part A and Part B.

**Part B**

**TO BE FILED BY THOSE WHO HAVE A PRIVATE DITCH, PUMP OR IRRIGATION SYSTEM  
or those who have a private water right under a Ditch Company**

4. In what year was this land first irrigated? Date No Data see attached filings
5. Give the name of the original appropriator (first user): \_\_\_\_\_
6. Give the date appropriated \_\_\_\_\_ Amount filed on: Miners Inches \_\_\_\_\_ C. F. S. \_\_\_\_\_
7. State the total number of acres irrigated under this system: \_\_\_\_\_
8. Give the point of diversion: \_\_\_\_\_  $\frac{1}{4}$  \_\_\_\_\_  $\frac{1}{4}$  Section \_\_\_\_\_ Township \_\_\_\_\_ Range \_\_\_\_\_

**Part C**

**TO BE FILED BY ALL WATER USERS IN ADDITION TO PART A OR PART B**

9. Source of Water: Horse Cr. & side coulees  
Name of stream or lake from which water is originally diverted
10. Water is obtained by: (Check one) Gravity \_\_\_\_\_ Pumping \_\_\_\_\_ Other FLOOD
11. What is the greatest number of acres you have irrigated? 62 83 Date 1947
12. How many acres did you irrigate in 1947? (Crop and pasture) 62 83
13. State the total number of additional acres that could be irrigated by increasing the water supply, land leveling, etc. 0 This land is under what ditch? \_\_\_\_\_
14. How many acres of seeped land do you have which could be drained and put into production? 0
15. What is the condition of your irrigation system? fair
16. Is your water supply adequate? Yes \_\_\_\_\_ No X Explain Seasonal flood only.
17. REMARKS: \_\_\_\_\_  
\_\_\_\_\_  
\_\_\_\_\_  
\_\_\_\_\_  
\_\_\_\_\_

Over

NOTE: The foregoing questions apply only to irrigated land shown on this plot.

### DESCRIPTION AND MAP OF FARM

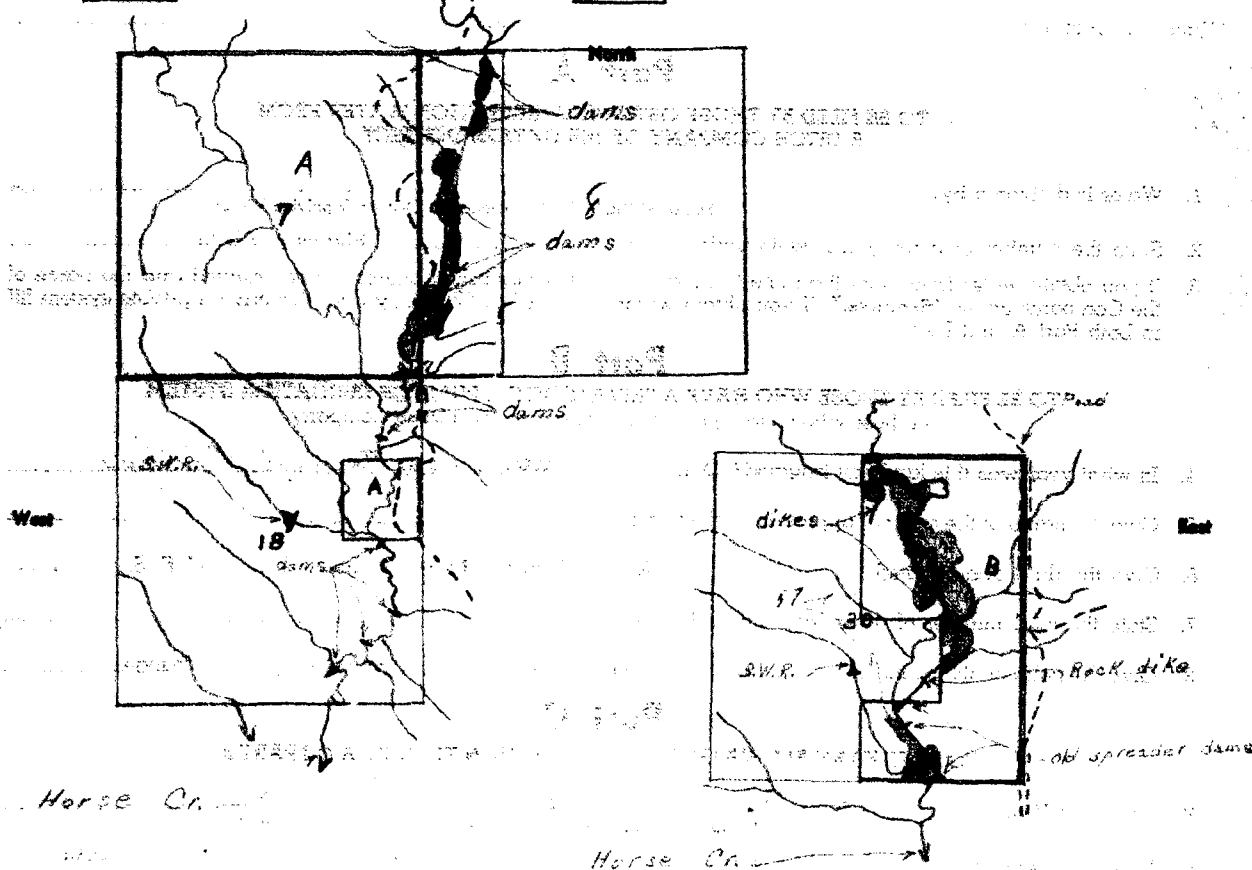
18. Legal Description of this Farm See attached WR2.



IRRIGATED LAND



NON-IRRIGATED LAND



Ownership covers  
only irrigated land.  
All ownership for  
dry land not shown.

19. If the above land is irrigated from more than one ditch please give the acreage under each ditch in 19A and indicate the location of the land irrigated from each on the above map.

19A. Ditch: Flood dam in Horse Cr. & side coulees Acres: 53

Ditch: \_\_\_\_\_ Acres: \_\_\_\_\_

Information supplied by:

Name \_\_\_\_\_ Address \_\_\_\_\_ Date 8/7/47

REMARKS: Field check by Johnson & Pouliot, J.

If you cannot answer all of the questions on this form answer as many as you can and return the form to us as soon as possible.



# STATE ENGINEER'S OFFICE WATER RESOURCES SURVEY

COUNTY RosebudFILE NO. 19 - 7A, 18A, 30B, 8AOwner Fitzgerald, Ed M. & John Address Rosebud, Montana

AAA Owner Address

Operator N.O. Address

New Owner Address

New Operator Address

Assessment Record No

Assessed Acreage

Legal Description of This Farm All Sec. 7, SE $\frac{1}{4}$ NE $\frac{1}{4}$  Sec. 18, NE $\frac{1}{4}$ , E $\frac{1}{2}$ SE $\frac{1}{4}$ , SW $\frac{1}{4}$ SE $\frac{1}{4}$  Sec. 30,E $\frac{1}{2}$ W $\frac{1}{2}$ N $\frac{1}{2}$ Sec. 5, T. 8N., R. 42E.

Checked August 7, 1947

Private Flood Horse Cr. &amp; Side Coulees Total Acres in Farm

Code Number 7A, 18A, 30B, 8APhoto No. MA-26-189, MA-26-106

AAA Contract No.

AAA Total Cropland Acreage 0App. No. W.R. 343

Decree No.


Land is located in

Twp. 8N. Rge. 42E. Twp. Rge.

Twp. Rge. Twp. Rge.

Filed in Twp. 8N. Rge. 42E.

Remarks



NOTE:  
These forms and the  
property of the State  
of Montana and must  
be returned.

STATE OF MONTANA  
STATE ENGINEERS OFFICE

Water Resources Survey

19 Code No. 18B

County Rosebud

T. 8N. R. 42E.

Name of Land Owner Yalish, D.E. Address c/o Adam Curtis, Rosebud, Mont.

Name of Operator \_\_\_\_\_ Address \_\_\_\_\_

Part A

TO BE FILED BY THOSE OBTAINING IRRIGATION WATER FROM  
A DITCH COMPANY OR IRRIGATION DISTRICT

1. Water is delivered by: \_\_\_\_\_  
Name of Ditch, Ditch Company or District Supplying Water
2. State the number of acres you irrigate under this system \_\_\_\_\_ Shares you hold \_\_\_\_\_
3. If you obtain water from more than one Company, give the number of shares, acres irrigated and the name of the Company under "Remarks." If you obtain water from a Ditch Company and also have a private system fill in both Part A and Part B.

Part B

TO BE FILED BY THOSE WHO HAVE A PRIVATE DITCH, PUMP OR IRRIGATION SYSTEM  
or those who have a private water right under a Ditch Company

4. In what year was this land first irrigated? Date See attached filings
5. Give the name of the original appropriator (first user): \_\_\_\_\_
6. Give the date appropriated \_\_\_\_\_ Amount filed on: Miners Inches \_\_\_\_\_ C. F. S. \_\_\_\_\_
7. State the total number of acres irrigated under this system: \_\_\_\_\_
8. Give the point of diversion:  $\frac{1}{4}$   $\frac{1}{4}$  Section Township \_\_\_\_\_ Range \_\_\_\_\_

Part C

TO BE FILED BY ALL WATER USERS IN ADDITION TO PART A OR PART B

9. Source of Water: Horse Cr.  
Name of stream or lake from which water is originally diverted
10. Water is obtained by: (Check one) Gravity \_\_\_\_\_ Pumping \_\_\_\_\_ Other FLOOD
11. What is the greatest number of acres you have irrigated? 37 Date 1947
12. How many acres did you irrigate in 1947? (Crop and pasture) 37
13. State the total number of additional acres that could be irrigated by increasing the water supply, land leveling, etc. 0 This land is under what ditch? \_\_\_\_\_
14. How many acres of seeped land do you have which could be drained and put into production? 0
15. What is the condition of your irrigation system? fair
16. Is your water supply adequate? Yes \_\_\_\_\_ No X Explain Seasonal flood water only
17. REMARKS: \_\_\_\_\_  
\_\_\_\_\_  
\_\_\_\_\_  
\_\_\_\_\_

Over

NOTE: The foregoing questions apply only to irrigated land shown on this plot.

### DESCRIPTION AND MAP OF FARM

18. Legal Description of this Farm

See attached WR2.



IRRIGATED LAND

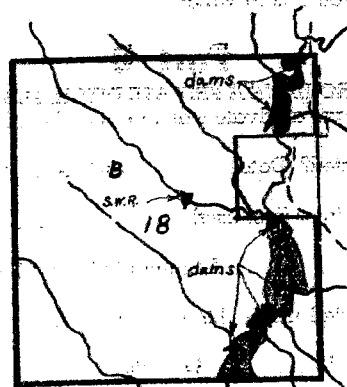


NON-IRRIGATED LAND

North

MORE EXPLANATION OF THE MAP IS GIVEN IN THE WR2.

name of  
stem fill



West

Horse Creek

South

Ownership covers  
only irrigated land.  
All ownership for  
dry land not shown.

19. If the above land is irrigated from more than one ditch please give the acreage under each ditch in 19A and indicate the location of the land irrigated from each on the above map.

19A. Ditch: Flood dams in Horse Cr. Acres: 37

Ditch: \_\_\_\_\_ Acres: \_\_\_\_\_

Information supplied by:

Name \_\_\_\_\_ Address \_\_\_\_\_ Date 8/7/47

REMARKS: Field check by Johnson & Pouliot, J.

If you cannot answer all of the questions on this form answer as many as you can and return the form to us as soon as possible.

STATE ENGINEER'S OFFICE  
WATER RESOURCES SURVEYCOUNTY RosebudFILE NO. 19 - 18BOwner Emah, D. E.Address c/o Adam Curtis, Rosebud, Montana

AAA Owner

Address

Operator N.O.

Address

New Owner

Address

New Operator

Address

Assessment Record No

Assessed Acreage

Legal Description of This Farm St. NW 1/4, W 1/2 NE 1/4 Sec. 18, T. 8N., R. 42E.

Checked August 7, 1947

Flood Horse Cr. &amp; Side Coulees

Total Acres in Farm

Code Number 18BPhoto No. MA-26-189

AAA Contract No.

AAA Total Cropland Acreage 0App. No. 341

Decree No.

Land is located in


Twp. 8N. Rge. 42E. Twp. Rge.

Twp. Rge. Twp. Rge.

Filed in Twp. 8N. Rge. 42E.

Remarks

Y.R.B.

**NOTICE**

These forms are the property of the State of Montana and must be returned.

**STATE OF MONTANA  
STATE ENGINEERS OFFICE****Water Resources Survey**

19 Code No. 19A, 31A  
County Rosebud  
T. 8N. R. 42E.

Name of Land Owner Lookie Bros. Address c/o Wallin & Larson, Rosebud, Mont.  
Name of Operator \_\_\_\_\_ Address \_\_\_\_\_

**Part A****TO BE FILED BY THOSE OBTAINING IRRIGATION WATER FROM  
A DITCH COMPANY OR IRRIGATION DISTRICT**

1. Water is delivered by: \_\_\_\_\_  
Name of Ditch, Ditch Company or District Supplying Water \_\_\_\_\_
2. State the number of acres you irrigate under this system \_\_\_\_\_ Shares you hold \_\_\_\_\_
3. If you obtain water from more than one Company, give the number of shares, acres irrigated and the name of the Company under "Remarks." If you obtain water from a Ditch Company and also have a private system fill in both Part A and Part B.

**Part B****TO BE FILED BY THOSE WHO HAVE A PRIVATE DITCH, PUMP OR IRRIGATION SYSTEM  
or those who have a private water right under a Ditch Company**

4. In what year was this land first irrigated? Date No Data
5. Give the name of the original appropriator (first user): \_\_\_\_\_
6. Give the date appropriated \_\_\_\_\_ Amount filed on: Miners Inches \_\_\_\_\_ C. F. S. \_\_\_\_\_
7. State the total number of acres irrigated under this system: \_\_\_\_\_
8. Give the point of diversion:  $\frac{1}{4}$   $\frac{1}{4}$  Section \_\_\_\_\_ Township \_\_\_\_\_ Range \_\_\_\_\_

**Part C****TO BE FILED BY ALL WATER USERS IN ADDITION TO PART A OR PART B**

9. Source of Water: Hotter Cr. & side coulees  
Name of stream or lake from which water is originally diverted \_\_\_\_\_
10. Water is obtained by: (Check one) Gravity \_\_\_\_\_ Pumping \_\_\_\_\_ Other Flood
11. What is the greatest number of acres you have irrigated? 109 Date 1947
12. How many acres did you irrigate in 1947? (Crop and pasture) 109
13. State the total number of additional acres that could be irrigated by increasing the water supply, land leveling, etc. 0 This land is under what ditch? \_\_\_\_\_
14. How many acres of seeded land do you have which could be drained and put into production? 0
15. What is the condition of your irrigation system? fair
16. Is your water supply adequate? Yes \_\_\_\_\_ No X Explain spring flood only
17. REMARKS: \_\_\_\_\_  
\_\_\_\_\_  
\_\_\_\_\_  
\_\_\_\_\_

Over

NOTE: The foregoing questions apply only to irrigated land shown on this plot.

## DESCRIPTION AND MAP OF FARM

18. Legal Description of this Farm

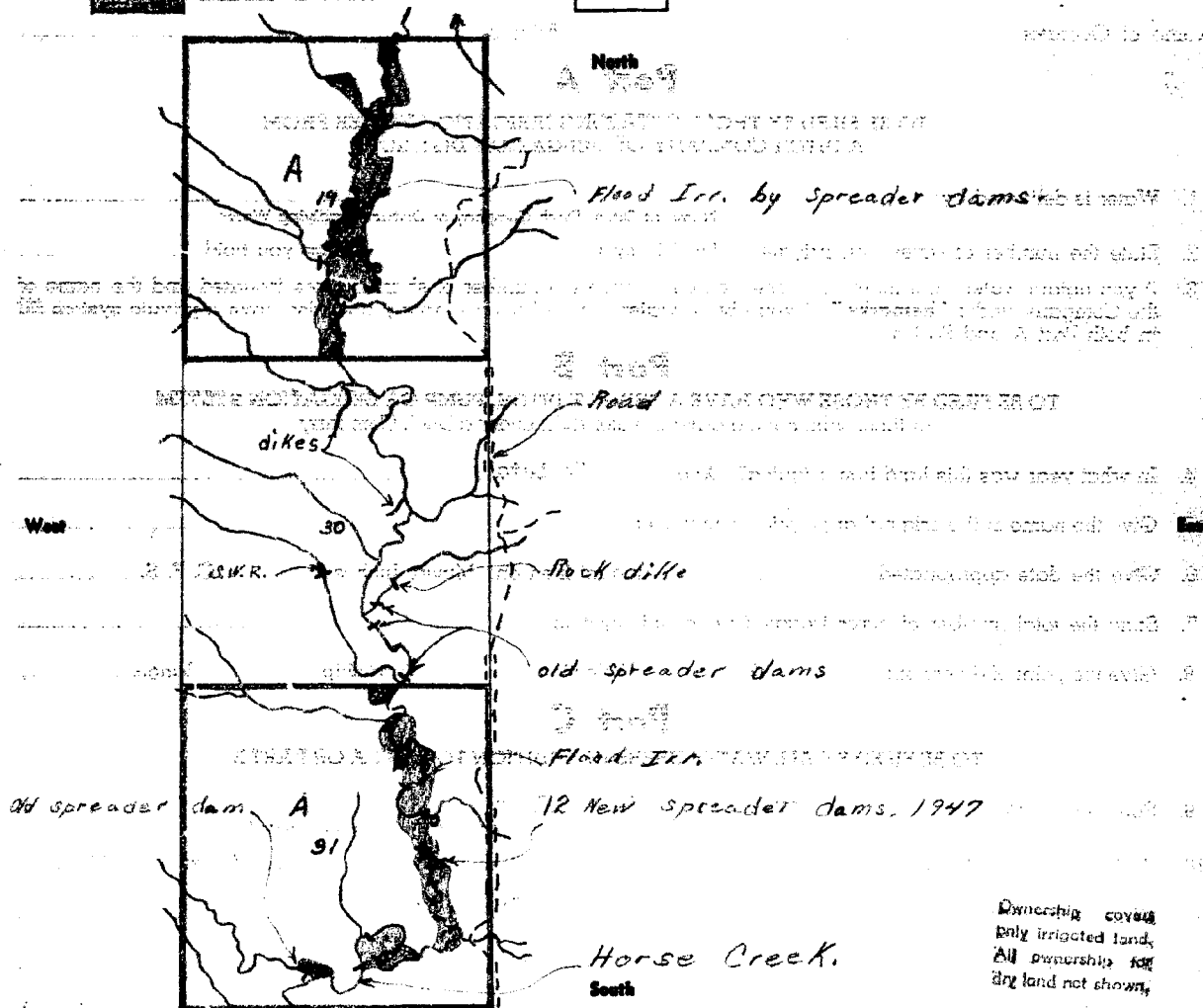
See attached WR2.



IRRIGATED LAND



NON-IRRIGATED LAND



19. If the above land is irrigated from more than one ditch please give the acreage under each ditch in 19A and indicate the location of the land irrigated from each on the above map.

19A. Ditch: Flood dams in Horse Cr. & side coulees Acres: 109

Ditch: \_\_\_\_\_ Acres: \_\_\_\_\_

Information supplied by:

Name \_\_\_\_\_ Address \_\_\_\_\_ Date 8/7/57

REMARKS: Field check by Johnson & Pouliot, J.

If you cannot answer all of the questions on this form answer as many as you can and return the form to us as soon as possible.

# STATE ENGINEER'S OFFICE WATER RESOURCES SURVEY

COUNTY RosebudFILE NO. 19 - 19A, 31AOwner Lockie Bros.Address c/o Wallin & Larson, Rosebud, Montana

AAA Owner

Address

Operator N.O.

Address

New Owner

Address

New Operator

Address

Assessment Record No

Assessed Acreage

Legal Description of This Farm All Sec. 19, 31, T. 8N., R. 42E.

Checked August 7, 1947

Flood Horse Cr. &amp; Side Coulees

Total Acres in Farm

Code Number 19A, 31APhoto No. MA-26-106, 26-105

AAA Contract No.

AAA Total Cropland Acreage 0App. No. N.R.

Decree No.

Land is located in

Twp. 8N. Rge. 42E. Twp. 6N. Rge. 44E.Twp. 6N. Rge. 42E. Twp. Rge.Filed in Twp. 6N. Rge. 42E.

Remarks

SN-42

Sheffield, Mont  
4-19-1948

Mr Gerald J. Cravetz  
Asst State Engineer  
Billings, Mont.

Mr William Albright of Carterville  
Mont was the first to do any  
irrigation on Sec 19 and he  
purchased said land from N.P.  
R R Co about 1920 or a few  
yrs prior and I remember seeing  
a notice posted but do not recall  
exact date and otherwise have  
no definite knowledge in regard  
to same.

Respt yours  
Lutie Burr  
By Dan Mockie