

76  
T17N-R21W

F-1-A

County Sandwich

STATE OF MONTANA  
WATER CONSERVATION BOARD  
Water Resources Survey

T. 17N R. 21W Plat No. 26

Farm Checked: Date 1-6-68

Photo No. 62-220, 208

By Mike P. Lane

Legal Land Owner Dwight D. Hansburg

Address \_\_\_\_\_

Operator Dwight D. Hansburg

Address Acres

Water is delivered by:  Private System;  Ditch Company;  State Project;  Federal Project;  Irrigation District

App. No. Decree No.	NAME OF APPROPRIATOR TO WHOM DECREED	NAME OF STREAM	Date App. Date Priority	Miner's Inches	In Use	NAME OF DITCH (Water Delivered By)	No.	R/F	Present Irr. Acres	Irrigable Acres
2-397	Frank W. Warden	North Fork Valley Creek	6-21-13	500	Stock	Nicholson Ditches	1	R	288	0
2-387	Fritz Frey	North Valley Creek	5-21-34	75						
2-384	Fritz Frey	North Valley Creek	7-23-35	50						
2-379	Fritz Frey	North Valley Creek	5-21-34	75						
2-429	W.S. W. to	North Valley Creek	7-9-20	100						
I-346	L.H. Long	Spring	1-30-32	100	Stock					

NOTE: R—Denotes Regular Irrigation. F—Flood Irrigation.

Adequate Supply: Yes  No  Explain \_\_\_\_\_

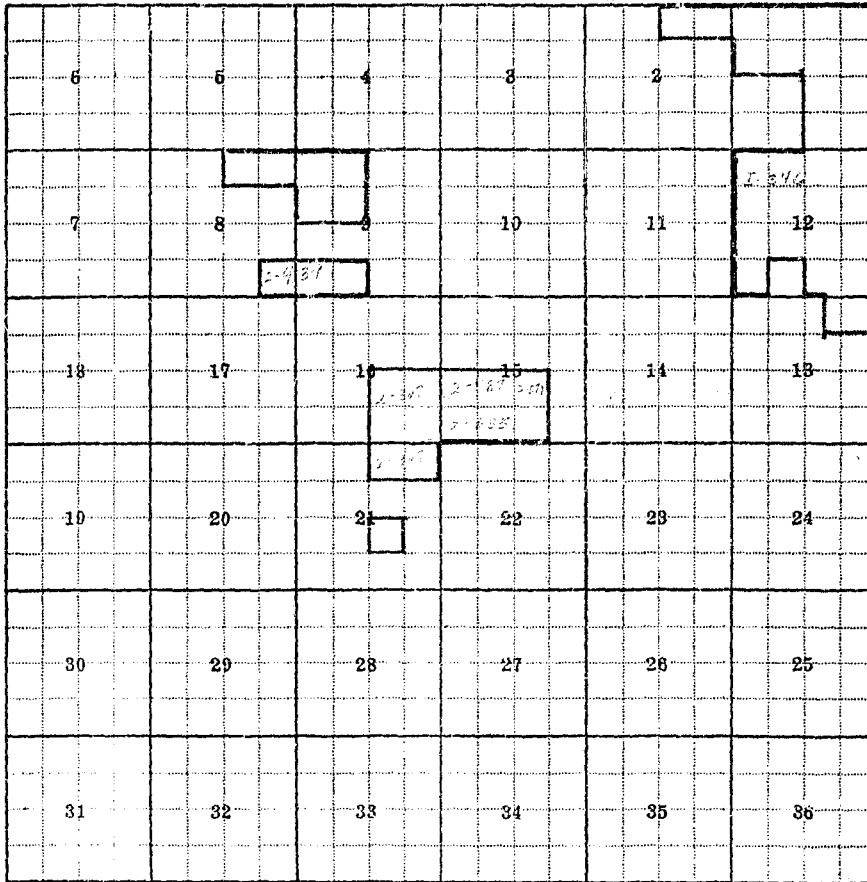
Remarks \_\_\_\_\_

River Basin Columbia

Also in: Plat No. _____ Twp. _____ Rge. _____	Plat No. _____ Twp. _____ Rge. _____	Plat No. _____ Twp. _____ Rge. _____
Plat No. _____ Twp. _____ Rge. _____	Plat No. _____ Twp. _____ Rge. _____	Plat No. _____ Twp. _____ Rge. _____

Information From:

D.H. Nicholson



Land Ownership .....

.....

.....

F-1-A

County Carbon

*Send Report*

STATE OF MONTANA  
WATER CONSERVATION BOARD  
Water Resources Survey

TOWN R. 31 W Plat No. 76

Farm Checked: Date 2/11/58

Photo No. 58-384

By H. S. Sisco

Legal Land Owner ELMA M. MODERIE Address \_\_\_\_\_

Operator F. L. Nielson Address Arlee

Water is delivered by: -  Private System;  Ditch Company;  State Project;  Federal Project;  Irrigation District

App. No. Decree No.	NAME OF APPROPRIATOR TO WHOM DECREED	NAME OF STREAM	Date App. Date Priority	Miner's Inches	In Use	NAME OF DITCH (Water Delivered By)	No.	R/F	Present Irr. Acres	Irrigable Acres
2-571	Wm. Morrison	Volley Creek	1875	200	yes	Nielson Ditches	1	R	121	0
2-572	W. H. Morrison	Volley Creek	1875	200	yes					
2-573	Wm. A. Morrison	Volley Creek	1893	200	yes					
2-576	W. H. Morrison	Volley Creek	2-6-1875	200	yes	Nielson Ditches	1	R	121	0
2-576	Helen Leaden (Cooper & Moderie)	Volley Creek	11-7-36	50	yes					
2-593	Harold Leaden (Cooper & Moderie)	Volley Creek	2-1-36	50	yes	Nielson Ditches	1	R	41	0
2-593	James Arlee	Howell Creek	5-21-36	30	yes					

NOTE: R—Denotes Regular Irrigation. F—Flood Irrigation.

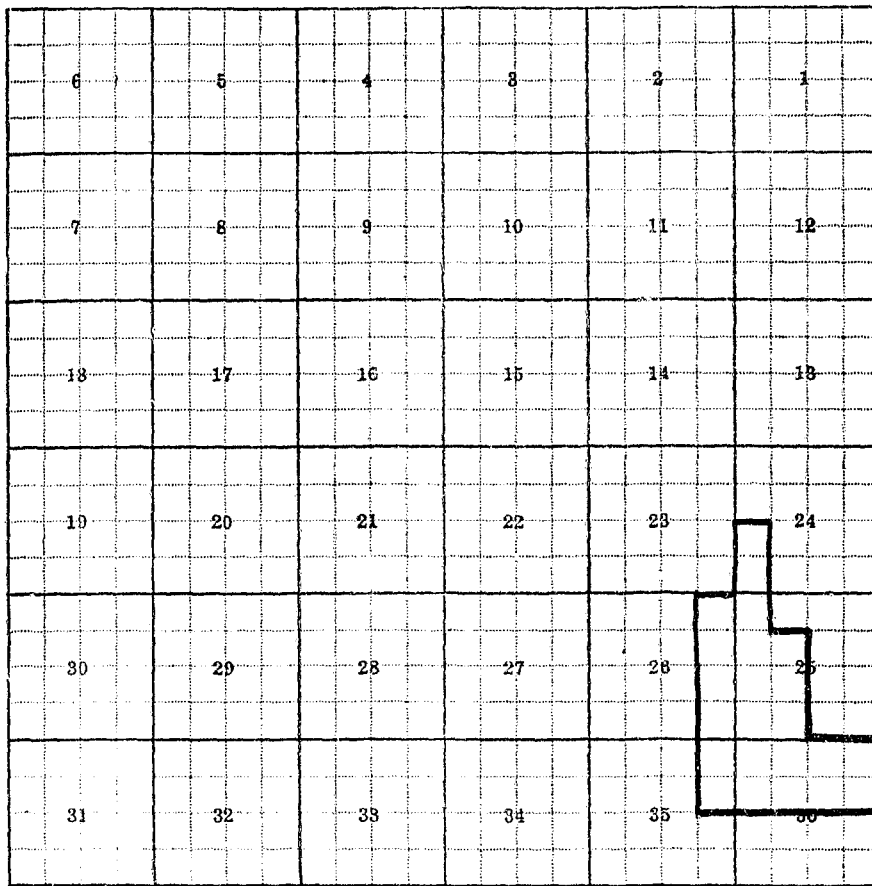
Adequate Supply: Yes \_\_\_\_\_ No \_\_\_\_\_ Explain \_\_\_\_\_

Remarks \_\_\_\_\_  
\_\_\_\_\_  
\_\_\_\_\_  
\_\_\_\_\_  
\_\_\_\_\_  
\_\_\_\_\_  
\_\_\_\_\_  
\_\_\_\_\_  
\_\_\_\_\_  
\_\_\_\_\_

River Basin La Jamba

Also in: Plat No. _____ Twp. _____ Rge. _____	Plat No. _____ Twp. _____ Rge. _____	Plat No. _____ Twp. _____ Rge. _____
Plat No. _____ Twp. _____ Rge. _____	Plat No. _____ Twp. _____ Rge. _____	Plat No. _____ Twp. _____ Rge. _____

Information From: F. L. Nielson

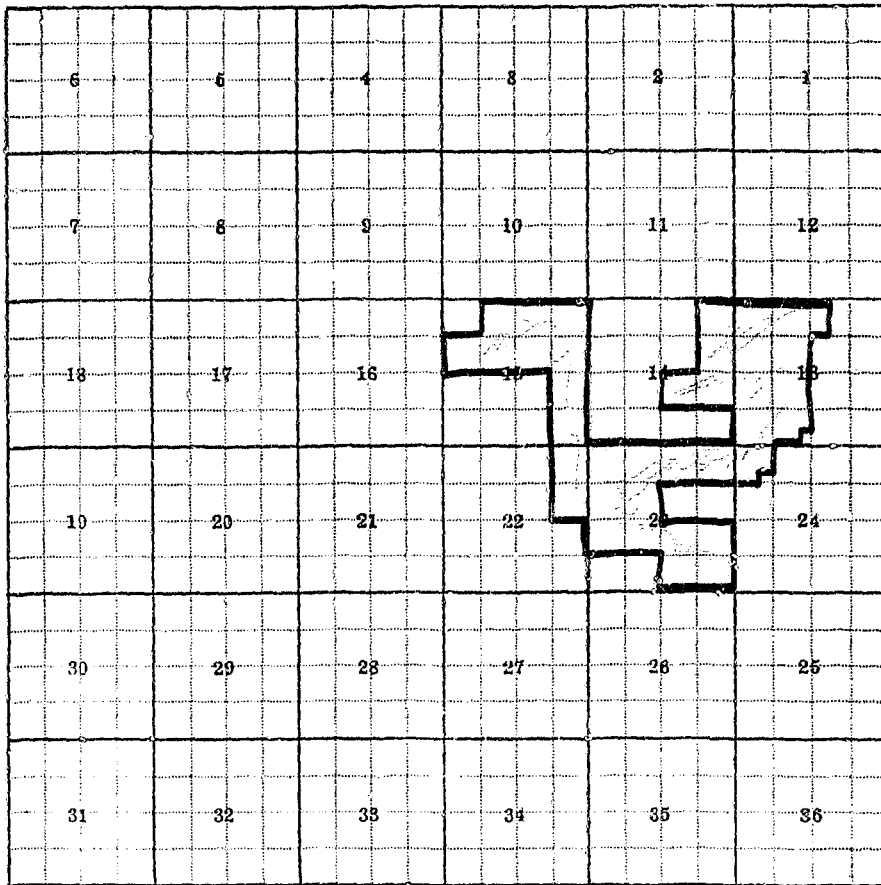


Land Ownership .....

.....

.....





Land Ownership.....

.....

.....

F-1-A

County San Diego

Farm Checked: Date .....

By Mike [unclear]

Legal Land Owner U.S.A.

Operator Walt [unclear], Gary [unclear], Fred [unclear]

Water is delivered by:-- 1. Private System; 2. Ditch Company; 3. State Project; 4. Federal Project; 5. Irrigation District

STATE OF MONTANA  
WATER CONSERVATION BOARD  
Water Resources Survey

T. 12 N. R. 31 W. Plat No. 76

Photo No. 1-222

Address .....

Address Box 100

App. No. Decree No.	NAME OF APPROPRIATOR TO WHOM DECREED	NAME OF STREAM	Date App. Date Priority	Miner's Inches	In Use	NAME OF DITCH (Water Delivered By)	No.	R/F	Present Irr. Acres	Irrigable Acres
5077	Walter Adams	North Valley Creek	1898	500	Y.S.	Mackey, Whitman & Ditch	1	R	61	0
16116	Walter Adams	North Valley Creek	1898	500		Nicolai	12	R	15	0
351577	Walter Adams	North Valley Creek	1898	500		Nicolai Ditch	1	R	15	0

NOTE: R—Denotes Regular Irrigation. F—Flood Irrigation.

Adequate Supply: Yes  No  Explain .....

Remarks .....

River Basin Columbia

Also in: Plat No. Twp. Rge.	Plat No. Twp. Rge.	Plat No. Twp. Rge.	Plat No. Twp. Rge.
Plat No. Twp. Rge.	Plat No. Twp. Rge.	Plat No. Twp. Rge.	Plat No. Twp. Rge.

Information From: Floyd Nicolai

6	5	4	3	2	1
7	8	9	10	11	12
18	17	16	15	14	13
10	20	21	22	23	24
30	29	28	27	26	25
31	32	33	34	35	36

Land Ownership

---



---





6	5	4	3	2	1
7	8	9	10	11	12
18	17	16	15	14	13
10	20	21	22	23	24
30	29	28	27	26	25
31	32	33	34	35	36

Land Ownership .....

.....

.....

F-1-A

County FANNINGT. 12N R. 3W Plat No. 76Farm Checked: Date 8-21-68

**MONTANA WATER RESOURCES BOARD**  
Water Resources Survey

Photo No. 60-554-255By Mike L. DavisLegal Land Owner U.S.P.

Address.....

Operator Walling Creek School AssociationAddress Walling Creek

Water is delivered by:— 1. Private System; 2. Ditch Company; 3. State Project; 4. Federal Project; 5. Irrigation District

App. No. Decree No.	NAME OF APPROPRIATOR TO WHOM DECREED	NAME OF STREAM	Date App. Date Priority	Miner's Inches	In Use	NAME OF DITCH (Water Delivered By)	No.	R/F	Present Irr. Acres	Irrigable Acres
18715	John Howell	Trail to Walling Creek	18715	200	Yes					
18716	John Howell	Trail to Walling Creek	18716	200	Yes	Walling Ditch	1	R	7	0
18718	Proctor Howell	Trail to Walling Creek	18718	400	Yes					
		(Montana State)								

NOTE: R—Denotes Regular Irrigation. F—Flood irrigation.

Adequate Supply: Yes No Explain

Remarks

\* Irrigation water taken from Decree trail to Walling Creek

River Basin Columbia

Also in: Plat No. .... Twp. .... Rge. ....	Plat No. .... Twp. .... Rge. ....	Plat No. .... Twp. .... Rge. ....	Plat No. .... Twp. .... Rge. ....
Plat No. .... Twp. .... Rge. ....	Plat No. .... Twp. .... Rge. ....	Plat No. .... Twp. .... Rge. ....	Plat No. .... Twp. .... Rge. ....

Information From:

Floyd Hester

6	5	4	3	2	1
7	8	9	10	11	12
13	14	15	16	17	18
19	20	21	22	23	24
25	26	27	28	29	30
31	32	33	34	35	36

Land Ownership

.....

.....

.....

*Handwritten mark*

F-1-A

County Cascade

Farm Checked: Date 8-27-68

By M.R. & J. ...

Legal Land Owner U.S.A. (Trust for Mary Hewell)

Operator Valley Seed Co.

Water is delivered by: — 1. Private System; 2. Ditch Company; 3. State Project; 4. Federal Project; 5. Irrigation District

STATE OF MONTANA  
WATER CONSERVATION BOARD  
Water Resources Survey

T. 12N R. 21W Plat No. 76

Photo No. 60-234, 235

App. No. Decree No.	NAME OF APPROPRIATOR TO WHOM DECREED	NAME OF STREAM	Date App. Date Priority	Miner's Inches	In Use	NAME OF DITCH (Water Delivered By)	No.	R/F	Present Irr. Acres	Irrigable Acres
56-1675	Mary Hewell	Trib. to Valley Creek	1873	2.3m	Yes	Hewell Ditches	1	R	73	0
56-1676	Charles Hewell	Trib. to Valley Creek	1873	3.6m	Yes					
56-1678	Pierre Hewell	Trib. to Valley Creek	1873	4.8m	Yes					

NOTE: R—Denotes Regular Irrigation. F—Flood Irrigation.

Adequate Supply: Yes  No  Explain

Remarks

*None. ... will they have time*

\* Irrigation water taken from Hewell Creek a trib. to Valley Creek

.....

River Basin Columbia

Also in: Plat No. .... Twp. .... Rge. ....	Plat No. .... Twp. .... Rge. ....	Plat No. .... Twp. .... Rge. ....
Plat No. .... Twp. .... Rge. ....	Plat No. .... Twp. .... Rge. ....	Plat No. .... Twp. .... Rge. ....

Information From:  
Floyd Nicotri

6	5	4	3	2	1
7	8	9	10	11	12
13	14	15	16	17	18
19	20	21	22	23	24
25	26	27	28	29	30
31	32	33	34	35	36

Land Ownership .....

.....

.....



BY

6	5	4	3	2	1
7	8	9	10	11	12
18	17	16	15	14	13
19	20	21	22	23	24
30	29	28	27	26	25
31	32	33	34	35	36



Land Ownership .....