

72  
T.18N-R.21W

County SANDELS  
 Farm Checked: Date 6-22-68  
 By Mike & Dave  
 Legal Land Owner Emma Lee Poth

MONTANA WATER RESOURCES BOARD  
 Water Resources Survey

T.18N. R. 21W. Plat No. 12  
 Photo No. 6RD-171

Operator Fritz Whiplinger Address Dixon, Montana  
 Water is delivered by: 1. Private System; 2. Ditch Company; 3. State Project;  4. Federal Project;  5. Irrigation District

App. No. / Decree No.	NAME OF APPROPRIATOR TO WHOM DECREED	NAME OF STREAM	Date App. / Priority	Miner's Inches	In Use	NAME OF DITCH (Water Delivered By)	No.	R/F	Present Irr. Acres	Irrigable Acres
628	Emma Neffner	Springs	2-7-45	40	Stock					
Sec Proj	U.S.H.	Jacko River	-	-	yes	Reavis Pump Canal	465	R	54	10
Sec Proj	U.S.P.	Reavis Canal	-	-	yes	Reavis Canal	465	R	30	0

NOTE: R—Denotes Regular Irrigation. F—Flood Irrigation.

Adequate Supply: Yes  No  Explain \_\_\_\_\_  
 Remarks \_\_\_\_\_

# 1535 NE 1/4 Section 19 102.22 Acres  
 Part SW 1/4, Part SE 1/4, Section 19

River Basin Columbia

Also in: Plat No. _____ Twp. _____ Rge. _____	Plat No. _____ Twp. _____ Rge. _____	Plat No. _____ Twp. _____ Rge. _____	Plat No. _____ Twp. _____ Rge. _____
---	--------------------------------------	--------------------------------------	--------------------------------------

Information From:  
Mrs. Whiplinger

6	5	4	3	2	1
7	8	9	10	11	12
13	17	16	15	14	13
19	20	21	22	23	24
30	29	28	27	26	25
31	32	33	34	35	36


Land Ownership .....

.....

.....



6	5	4	3	2	1
7	8	9	10	11	12
13	17	16	15	14	13
19	20	21	22	23	24
30	29	28	27	26	25
31	32	33	34	35	36



Land Ownership .....

.....

.....



6	5	4	3	2	1
7	8	9	10	11	12
18	17	16	15	14	13
10	20	21	22	23	24
30	29	28	27	26	25
31	32	33	34	35	36

Land Ownership

.....

.....

.....



6	5	4	3	2	1
7	8	9	10	11	12
13	17	16	15	14	13
19	20	21	22	23	24
27	29	28	27	26	25
31	32	33	34	35	36

Land Ownership .....

.....

.....













6	5	4	3	2	1
7	8	9	10	11	12
13	17	16	15	14	13
19	20	21	22	23	24
30	29	28	27	26	25
31	32	33	34	35	36

Land Ownership .....

.....

.....



6	5	4	3	2	1
7	8	9	10	11	12
18	17	16	15	14	13
19	20	21	22	23	24
30	29	28	27	26	25
31	32	33	34	35	36

Land Ownership .....

.....

.....



F-1-A

County SANDERS

T. 16N R. 21W Plat No. 72

Farm Checked: Date 8-21-68

MONTANA WATER RESOURCES BOARD  
Water Resources Survey

Photo No. 600-171 & 600-194

By Mike E. Davis

Legal Land Owner George A. Evans

Address Dixie, Montana

Operator Same

Address Same

Water is delivered by: — 1. Private System; 2. Ditch Company; 3. State Project;  4. Federal Project;  5. Irrigation District

App. No. Decree No.	NAME OF APPROPRIATOR TO WHOM DECREED	NAME OF STREAM	Date App. Date Priority	Miner's Inches	In Use	NAME OF DITCH (Water Delivered By)	No.	R/F	Present Irr. Acres	Irrigable Acres
3-198	William H. Evans	Spring	2-11-38	20	Stock					
2-588	George A. Evans	Spring	11-31-35	10	Stock					
3-237	George A. Evans	Spring	03-18-49	4	Dom.					
3-81	W. H. Hurd	Spring	5-26-21	All	Stock					
2-170	Wm. W. Dunlap	Spring	5-13-10	320	Stock					
2-205	Emma M. Debold	Spring	5-4-12	All	Stock					
See Proj.	U.S.A.	Jacke River	—	—	yes	Reynolds Pump Canal	415	R	63	0
See Proj.	U.S.A.	Reynolds Creek	—	—	yes	Reynolds Canal	415	R	38	0

NOTE: R—Denotes Regular Irrigation. F—Flood Irrigation.

Adequate Supply: Yes No Explain

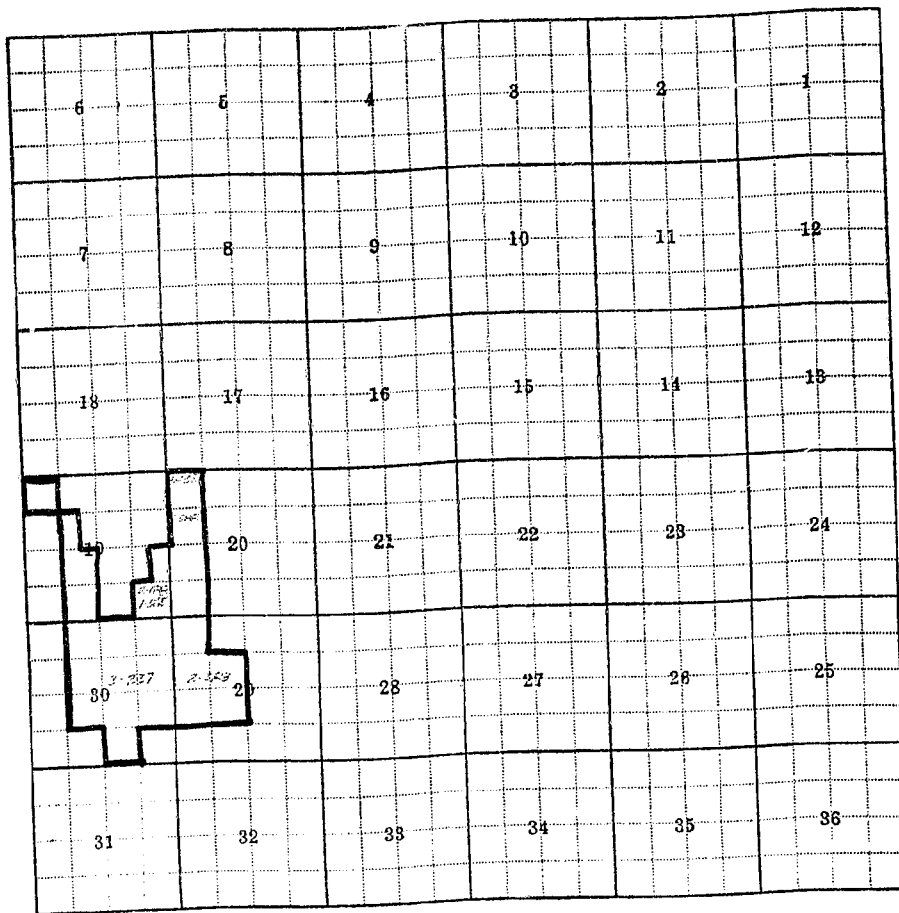
Remarks

# 3524 B NW 1/4, Section 20 25.20 Acres.  
 1536 W 1/2 SE 1/4, NW 1/4, Section 19 39.10 Acres.  
 4644 NW 1/4, Section 20 4.66 Acres.  
 4890 S 1/2 NW, Section 20 30.50 Acres.

River Basin Columbia

Also in: Plat No. Twp. Rge.	Plat No. Twp. Rge.	Plat No. Twp. Rge.	Plat No. Twp. Rge.
Plat No. Twp. Rge.	Plat No. Twp. Rge.	Plat No. Twp. Rge.	Plat No. Twp. Rge.

Information From:  
George A. Evans



Land Ownership .....

.....

.....















*Handwritten mark*

F-1-A

County SANDERS

T. 18N. R. 21W. Plat No. 12

Farm Checked: Date 8-22-68

MONTANA WATER RESOURCES BOARD  
Water Resources Survey

Photo No. 600-171

By Mike & Dave

Legal Land Owner Carmen Hernandez

Address Dixon, Montana

Operator Same

Address Same

Water is delivered by:— 1. Private System; 2. Ditch Company; 3. State Project; ④ Federal Project; ⑤ Irrigation District

App. No. Decree No.	NAME OF APPROPRIATOR TO WHOM DECREED	NAME OF STREAM	Date App. Date Priority	Miner's Inches	In Use	NAME OF DITCH (Water Delivered By)	No.	R/F	Present Irr. Acres	Irrigable Acres
<u>2-268</u>	<u>Emilio Mc Donald</u>	<u>Unnamed Spring</u>	<u>6-4-12</u>	<u>entire</u>	<u>(at)</u>					
<u>See page</u>	<u>U.S.R.</u>	<u>Jacko River</u>	<u>-</u>	<u>-</u>	<u>4-5</u>	<u>Floris Pump Canal</u>	<u>465</u>	<u>R</u>	<u>4</u>	<u>0</u>

NOTE: R—Denotes Regular Irrigation. F—Flood Irrigation.

Adequate Supply: Yes  No  Explain \_\_\_\_\_

Remarks # 4627A Part of N25W5N Lat 5 Block B Pt. Mc Donald 3rd 3.54 Acres

River Basin Columbia

Also in: Plat No. _____ Twp. _____ Rge. _____	Plat No. _____ Twp. _____ Rge. _____	Plat No. _____ Twp. _____ Rge. _____	Plat No. _____ Twp. _____ Rge. _____
Plat No. _____ Twp. _____ Rge. _____	Plat No. _____ Twp. _____ Rge. _____	Plat No. _____ Twp. _____ Rge. _____	Plat No. _____ Twp. _____ Rge. _____

Information From: Mrs. Whiplinger

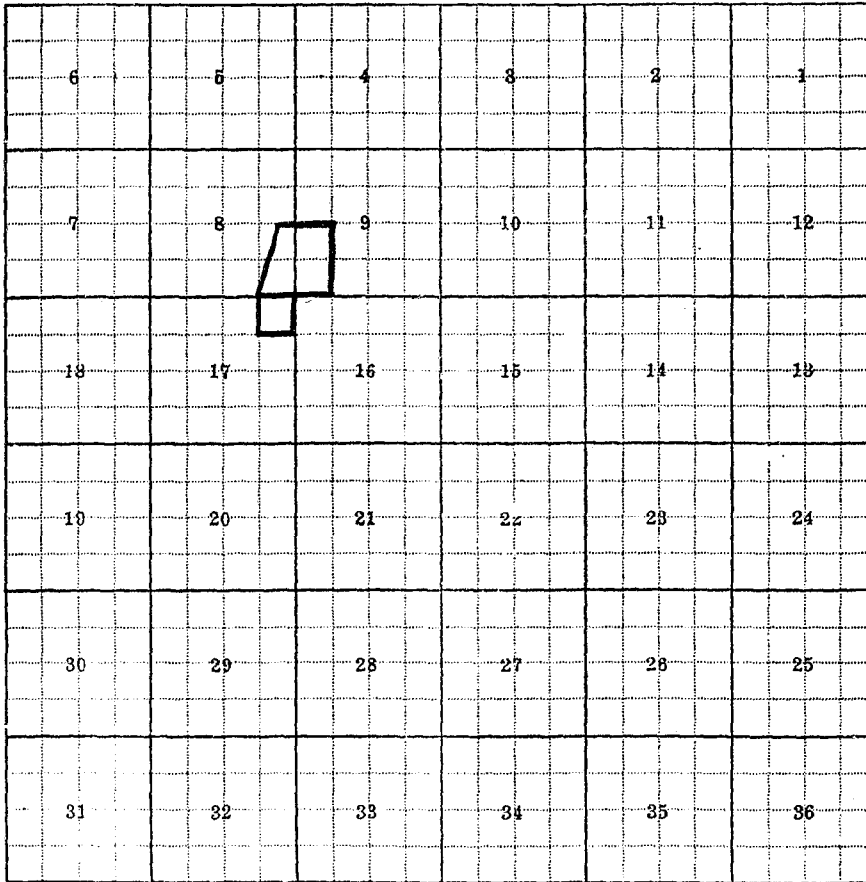
6	5	4	3	2	1
7	8	9	10	11	12
18	17	16	15	14	13
19	20	21	22	23	24
30	29	28	27	26	25
31	32	33	34	35	36

Land Ownership .....

.....

.....





Land Ownership .....

.....

.....

F-1-A

County SANDERS

T. 18N. R. 21W. Plat No. 72

Farm Checked: Date 8-23-68

MONTANA WATER RESOURCES BOARD  
Water Resources Survey

Photo No. 600-194, 600-196

By Mike & Dave

600-198

Legal Land Owner Roy E. & Gordon King

Address Divor, Montana

Operator Same

Address Same

Water is delivered by:—  1. Private System;  2. Ditch Company;  3. State Project;  4. Federal Project;  5. Irrigation District

App. No. Decree No.	NAME OF APPROPRIATOR TO WHOM DECREED	NAME OF STREAM	Date App. Date Priority	Miner's Inches	In Use	NAME OF DITCH (Water Delivered By)	No.	R/F	Present Irr. Acres	Irrigable Acres
SR-632	Angelic Palia	Stoko River	1893	160 1/2	yes					
SR-636	Peter Palia	Stoko River	1893	162 1/2	yes	King Pump & Sprinkler	1	R	55	61
2-431	Shourman E. White	Bowser Coulees	11-17-19	160	Stock					
2-517	Abelola Hamilton	All upper & lower Springs	3-22-27	160	Stock					
3-7	R. Lee Mc Culloch	Spring	5-16-16	80	Stock					
I-87	Frank F. Robb	Unnamed Creek	6-7-10	40	Stock					
I-86	Frank F. Robb	Unnamed Creek	6-7-10	40	Stock					
I-83	Frank F. Robb	Unnamed Creek	6-3-10	20	Stock					
I-88	Frank F. Robb	Unnamed Creek	6-6-10	80	Stock					

NOTE: R—Denotes Regular Irrigation. F—Flood Irrigation.

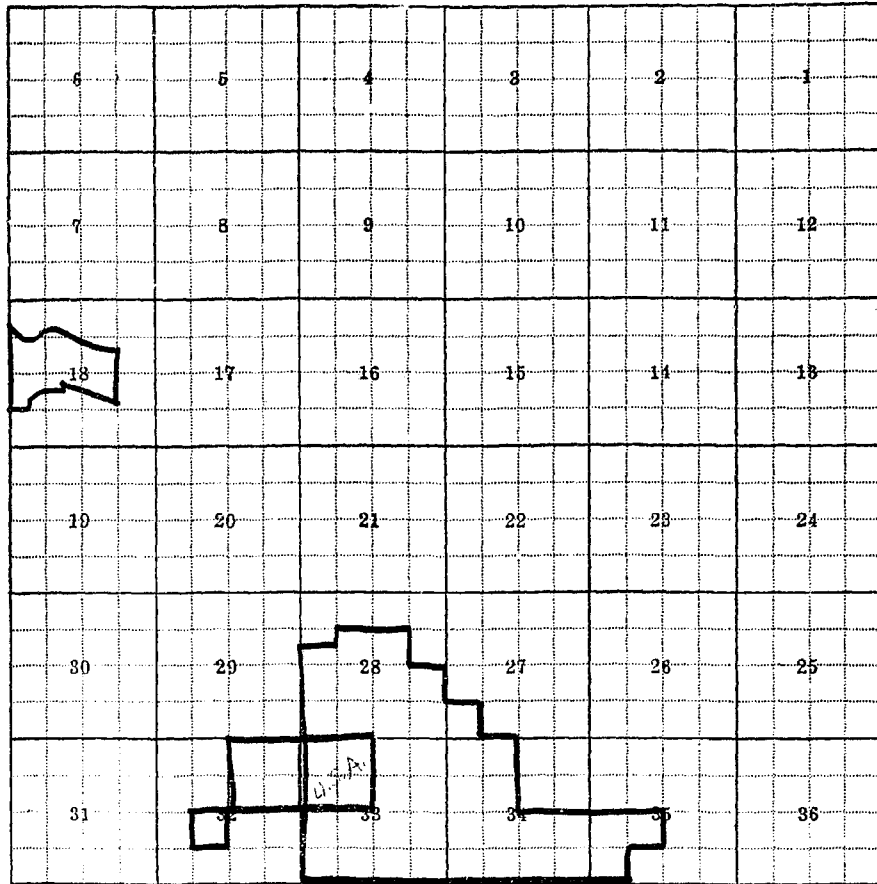
Adequate Supply: Yes  No  Explain

Remarks

River Basin Columbia

Also in: Plat No. <input type="checkbox"/> Twp. <input type="checkbox"/> Rge. <input type="checkbox"/>	Plat No. <input type="checkbox"/> Twp. <input type="checkbox"/> Rge. <input type="checkbox"/>	Plat No. <input type="checkbox"/> Twp. <input type="checkbox"/> Rge. <input type="checkbox"/>
Plat No. <input type="checkbox"/> Twp. <input type="checkbox"/> Rge. <input type="checkbox"/>	Plat No. <input type="checkbox"/> Twp. <input type="checkbox"/> Rge. <input type="checkbox"/>	Plat No. <input type="checkbox"/> Twp. <input type="checkbox"/> Rge. <input type="checkbox"/>

Information From: Gordon King



Land Ownership .....

.....

.....



6	5	4	3	2	1
7	8	9	10	11	12
18	17	16	15	14	13
19	20	21	22	23	24
30	29	28	27	26	25
31	32	33	34	25	36



Land Ownership .....

.....

.....













6	7	8	9	10	11	12
13	14	15	16	17	18	19
20	21	22	23	24	25	26
27	28	29	30	31	32	33
34	35	36	37	38	39	40

Land Ownership .....

.....

.....



6	5	4	3	2	1
7	8	9	10	11	12
18	17	16	15	14	13
19	20	21	22	23	24
30	29	28	27	26	25
31	32	33	34	35	36

Land Ownership .....

.....

.....





6	5	4	3	2	1
7	8	9	10	11	12
13	14	15	16	17	18
19	20	21	22	23	24
29	28	27	26	25	24
31	32	33	34	35	36

Land Ownership .....

.....

.....

F-1-A

County SANDERS

T. 18N. R. 21W. Plat No. 72

Farm Checked: Date 8-21-68

MONTANA WATER RESOURCES BOARD  
Water Resources Survey

Photo No. 6DD-171 & 6DD-174

By Mike & Dave

Legal Land Owner R.W. Priddy (Deputy Sheriff?)

Address DIXON, Montana

Operator SAHE

Address SAHE

Water is delivered by: -  Private System;  Ditch Company;  State Project;  Federal Project;  Irrigation District

App. No. / Decree No.	NAME OF APPROPRIATOR TO WHOM DECREED	NAME OF STREAM	Date App. / Date Priority	Miner's Inches	In Use	NAME OF DITCH (Water Delivered By)	No.	R/F	Present Irr. Acres	Irrigable Acres
2-235	Donald Mc Donald	Jacko River	6-7-11	600	NO					
0-15	Shubal D. Lyman	Selow Creek	6-9-12	50	yes	Priddy Ditches	1	F	12	0
State proj.	U.S. F.	Jacko River	-	-	yes	Francis Pump Canal	45	R	39	0
State proj.	U.S. F.	Jacko River	-	-	yes	Francis Canal	45	R	9	0

NOTE: R—Denotes Regular Irrigation. F—Flood Irrigation.

Adequate Supply: Yes No Explain

Remarks

#1540 NE SW, Section 20, 4.90 Acres  
 #1040 SE SE SW, Section 17, 5.80 Acres  
 #1529 E2 NW, Section 20, 27.18 Acres

River Basin Columbia

Also in: Plat No. Twp. Rge.	Plat No. Twp. Rge.	Plat No. Twp. Rge.	Plat No. Twp. Rge.
Plat No. Twp. Rge.	Plat No. Twp. Rge.	Plat No. Twp. Rge.	Plat No. Twp. Rge.

Information From:

Richard Priddy





6	5	4	3	2	1
7	8	9	10	11	12
13	14	15	16	17	18
19	20	21	22	23	24
25	26	27	28	29	30
31	32	33	34	35	36

Land Ownership .....

.....

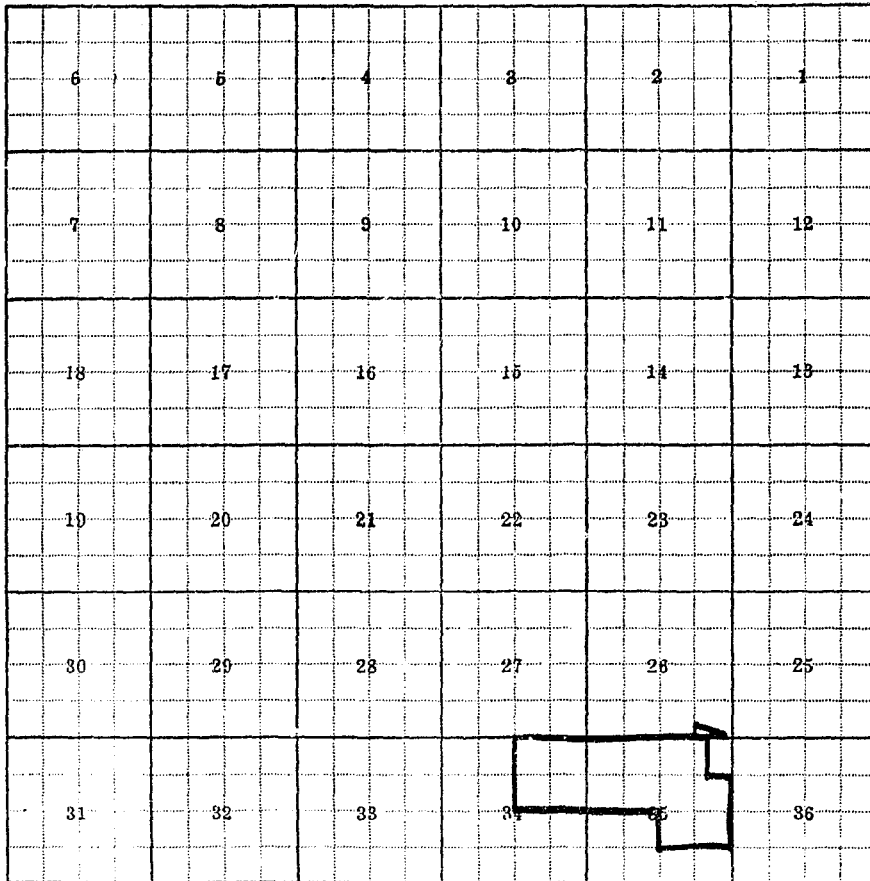
.....











Land Ownership .....

.....

.....

P-1-A

County SANDERS

T. 15N R. 21W Plat No. 72

Farm Checked: Date 8-22-68

MONTANA WATER RESOURCES BOARD  
Water Resources Survey

Photo No. 6802-171

By Mike & Dave

Legal Land Owner Harry C. Smith Address Dixie, Montana

Operator Same Address Same

Water is delivered by:— 1. Private System; 2. Ditch Company; 3. State Project;  4. Federal Project;  5. Irrigation District

App. No. Decree No.	NAME OF APPROPRIATOR TO WHOM DECREED	NAME OF STREAM	Date App. Date Priority	Miner's Inches	In Use	NAME OF DITCH (Water Delivered By)	No.	R/F	Present Irr. Acres	Irrigable Acres
3-276	Harry C. Smith	Spring	7-2-49	All	Stock					
52-632	Angelic Paine	Jacko River	1893	160%	NO (P)					
See Proj.	U.S.P.	Jacko River	—	—	yes	Revois Pump Canal	465	R	34	0
See Proj.	U.S.P.	Franklin Falls	—	—	yes	Revois Canal	465	R	14	0

NOTE: R—Denotes Regular Irrigation. F—Flood Irrigation.

Adequate Supply: Yes..... No..... Explain.....  
Remarks

# 3654R NE NW, E2SE NW, Section 19, 35.45 Acres  
# 3703 Blk R2, Pt. Blocks 3&4 10 SE SW, Section 15, 15.70 Acres

River Basin Columbia

Also in: Plat No. .... Twp. .... Rge. ....	Plat No. .... Twp. .... Rge. ....	Plat No. .... Twp. .... Rge. ....
Plat No. .... Twp. .... Rge. ....	Plat No. .... Twp. .... Rge. ....	Plat No. .... Twp. .... Rge. ....

Information From:  
Mrs. Whiplinger

6	5	4	3	2	1
7	8	9	10	11	12
18	17	16	15	14	13
19	20	21	22	23	24
30	29	28	27	26	25
31	32	33	34	35	36

Land Ownership .....

.....

.....



6	5	4	3	2	1
7	8	9	10	11	12
13	17	16	15	14	13
19	20	21	22	23	24
28	29	28	27	26	25
31	32	33	34	35	36

Land Ownership .....

.....

.....







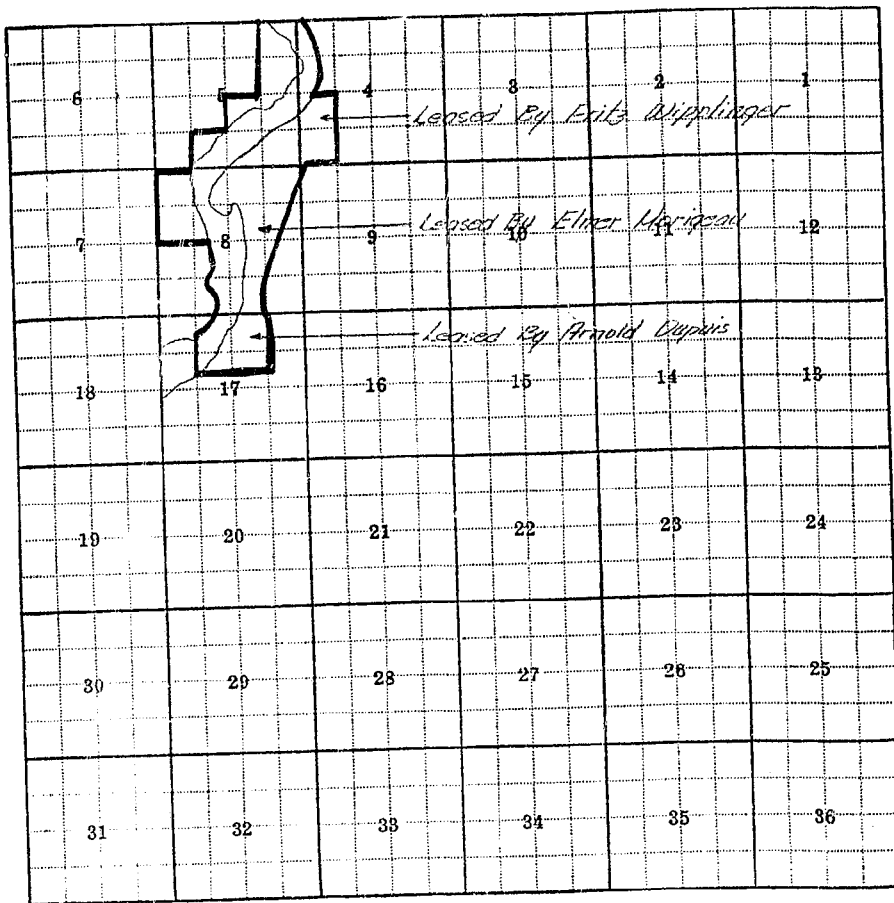












Land Ownership .....

.....

.....



6	5	4	3	2	1
7	8	9	10	11	12
13	17	16	15	14	13
19	20	21	22	23	24
30	29	28	27	26	25
31	32	33	34	35	36

Land Ownership .....

.....

.....









6	5	4	3	2	1
7	8	9	10	11	12
13	17	16	15	14	13
19	20	21	22	23	24
30	29	28	27	26	25
31	32	33	34	35	36

Land Ownership .....

.....

.....



