71
T18N-R22W

F-1-A

County Sanders

Farm Checked: Date 7-26-68

By Mike A Dare

STATE OF MONTANA
WATER CONSERVATION BOARD
Water Resources Survey

T 18N R 22W Plat No. 71

Photo No. 6D-174, 173
6D-175

Legal Land Owner Bickler Canale Ranch Co. Inc. Address Dixon

Operator Bert Brewer Address Dixon

Water is delivered by:— (1) Private System; 2. Ditch Company; 3. State Project; 4. Federal Project; 5. Irrigation District

App. No. Decree No.	NAME OF APPROPRIATOR TO WHOM DECREED	NAME OF STREAM	Date App. Date Priority	Miner's Inches	In Use	NAME OF DITCH (Water Delivered By)	No.	R/F	Present Irr. Acres	Irrigable Acres
SR-635*	Joseph Palin	Revais Creek	1877	35.5	yes	Brewer Ditch	1	R	98	0
SR-633*	Albert Palin	Revais Creek	1877	35.58	yes					
2-531*	Ole Hansen	Spring	4-8-29	100	stock					
2-317*	Frank B. Chapman	Revais Creek	9-22-13	300	yes	Brewer Ditch	1	R	14	0

NOTE: R—Denotes Regular Irrigation. F—Flood Irrigation.

Adequate Supply: Yes..... No..... Explain.....

Remarks.....

River Basin Columbia

Also in: Plat No.	Twp.	Rge.	Plat No.	Twp.	Rge.	Plat No.	Twp.	Rge.
Plat No.	Twp.	Rge.	Plat No.	Twp.	Rge.	Plat No.	Twp.	Rge.

Information From: Mrs Brewer

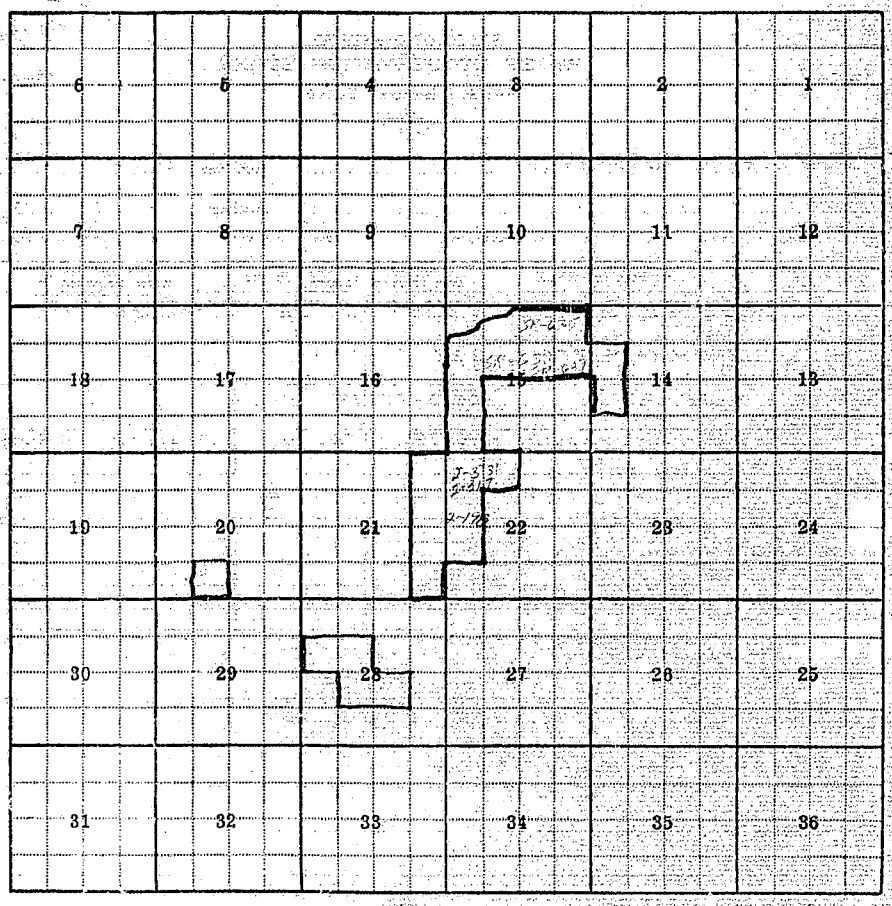

Land Owrership.....

.....

.....

F-1-A

County Sanders

STATE OF MONTANA
WATER CONSERVATION BOARD
Water Resources Survey

T. 18 N. R. 32 W. Plat No. 71

Farm Checked: Date 27 Aug 68

Photo No. 50-189

By Mike & Dave

Legal Land Owner Ronald H. & Pearl Browning Address Dixon Montana

Operator Address

Water is delivered by:— (1) Private System; 2. Ditch Company; 3. State Project; 4. Federal Project; 5. Irrigation District

App. No. Decree No.	NAME OF APPROPRIATOR TO WHOM DECREED	NAME OF STREAM	Date App. Date Priority	Miner's Inches	In Use	NAME OF DITCH (Water Delivered By)	No.	R/F	Present Irr. Acres	Irrigable Acres
Use Right	Ronald Browning	Revais Creek			yes	Middlewist Ditch	1	R	3	0

NOTE: R—Denotes Regular Irrigation. F—Flood Irrigation.

Adequate Supply: Yes..... No..... Explain.....

Remarks G. W. Middlewist said that Browning used some water from the Middlewist Ditch for irrigation of a small hay field.

River Basin Columbia

Also in: Plat No.	Twp.	Rge.	Plat No.	Twp.	Rge.	Plat No.	Twp.	Rge.
Plat No.	Twp.	Rge.	Plat No.	Twp.	Rge.	Plat No.	Twp.	Rge.

Information From: G.W. Middlewist



Land Ownership_____

_____

_____

F-1-A

County Sanders

Farm Checked: Date 23 Aug 68

By Dave & Mike

STATE OF MONTANA
WATER CONSERVATION BOARD
Water Resources Survey

T. 18 N R. 29 W Plat No. 71

Photo No. 60-173

Legal Land Owner Dan C. & Virginia Grazier Address Dixon Mont.

Operator Address

Water is delivered by:— 1. Private System; 2. Ditch Company; 3. State Project; (4) Federal Project; (5) Irrigation District

App. No. Decree No.	NAME OF APPROPRIATOR TO WHOM DECREED	NAME OF STREAM	Date App. Date Priority	Miner's Inches	In Use	NAME OF DITCH (Water Delivered By)	No.	R/F	Present Irr. Acres	Irrigable Acres
Sec Prop	U.S.A.	Revais Creek	—	—	yr.	Revais Canal	4-	R	20	0
2-327	Frank Bernatz	Revais Creek	5-7-14	50	[illegible]					—

NOTE: R—Denotes Regular Irrigation. F—Flood Irrigation.

Adequate Supply: Yes..... No..... Explain.....

Remarks Plat 536 W½ NW Sec 23 17.00 acres
Plat 1 SE¼ NW¼ Sec 23

River Basin Columbia

Also in: Plat No.	Twp.	Rge.	Plat No.	Twp.	Rge.	Plat No.	Twp.	Rge.
Plat No.	Twp.	Rge.	Plat No.	Twp.	Rge.	Plat No.	Twp.	Rge.

Information From: Virginia A Grazier

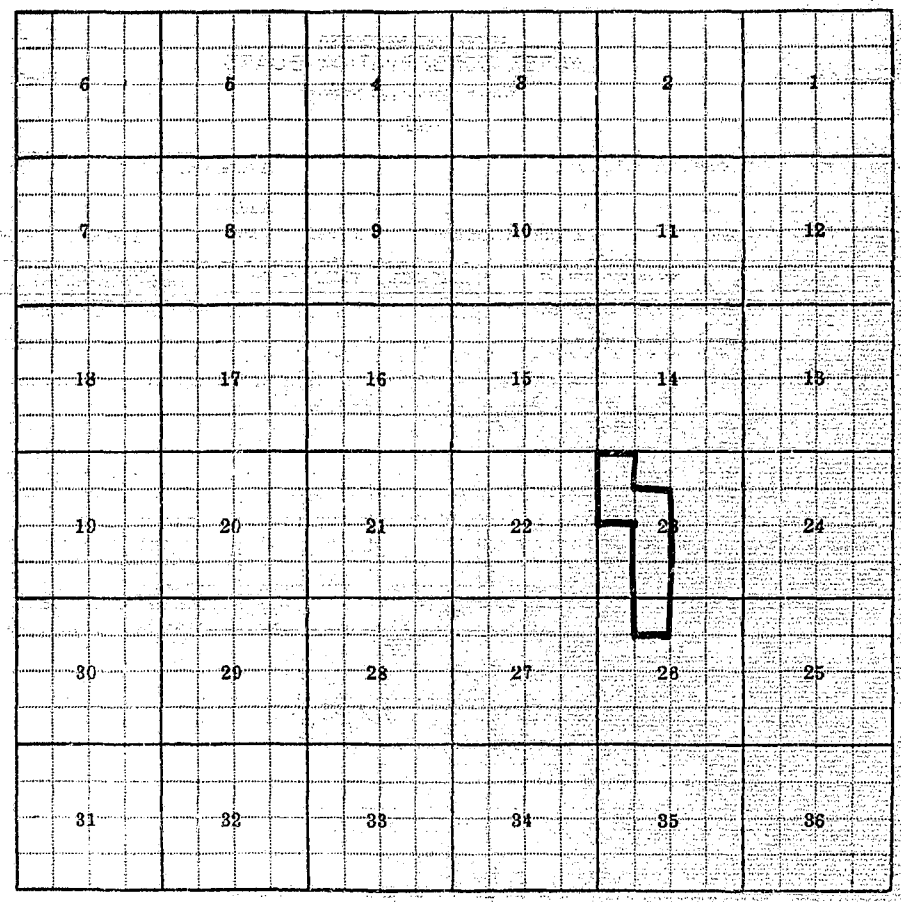

Land Ownership

F-1-A

County Sanders

Farm Checked: Date 23 Aug 69

By Mike & Dave

STATE OF MONTANA
WATER CONSERVATION BOARD
Water Resources Survey

T 19 N R 22 W Plat No. 71

Photo No. 60-172-60-173

Legal Land Owner Phoebe G. Grazier — Address Dixon Mont

Operator Dan & Virginia Grazier — Address Dixon Mont

Water is delivered by:— (1) Private System; 2. Ditch Company; 3. State Project; (4) Federal Project; (5) Irrigation District

App. No. Decree No.	NAME OF APPROPRIATOR TO WHOM DECREED	NAME OF STREAM	Date App. Date Priority	Miner's Inches	In Use	NAME OF DITCH (Water Delivered By)	No.	R/F	Present Irr. Acres	Irrigable Acres
Sec Rec	U.S.A.	Jocko River	—	—	yes	Revais Pump Canal	1/2	R	147	0
		Revais Creek			yes	Revais Canal	1/2	R	15	0
SR 260	Josephine Ledoux	Revais Creek	1891	176 A/F	Yes	Grazier " "	1	R	26	0
SR 634	Eugene Palin	Jocko River	1893	90 A/F	(PD) No					
SR 638	Louis Palin	Jocko River	1893	160 A/F	(PD) No					
SR 632	Angelic Palin	Jocko River	1893	160 A/F	(PD) No					
2-211	Ann L. Cornelison	Spring (certain)	1-21-11	25	Stock					
2-149	Josephine LaBeau	Revais Creek	8-[illegible]-91	168	[illegible]					
2-397	S.B. Dixon	Spring	4-30-18	10	No PA					
2-178	Claude A. Wellington	Mineral Spring	5-24-10	25	" PA					
2-327	Frank Bernat	Revais Creek	5-7-14	50	" PA					
2-147	L.H. Bucide & C.A. Wellington	Revais Creek	8-26-11	150	" PA					
2-174	Lee Morrison	Unknown Stream	5-21-10	40	"					
2-400	Henry C. Morrison	Canon Creek	8-3-18	7.5	"					
2-527	Henry C. Morrison	Cornelius Springs	9-8-28	2	"					

NOTE: R—Denotes Regular Irrigation. F—Flood Irrigation.

Adequate Supply: Yes..... No..... Explain.....

Remarks: plat 4695 N½ NE, SE NE Sec 22 70.20 acres
plat 4643 SW NE, W½ SE, NE NE Sec 23 88.55 acres
plat 2953 NW NE, NE NW Sec 24 54.50 acres
plat 2456 E½ SW, N½ SE Sec 24 9.80 acres

River Basin Clark Fork

Also in: Plat No..... Twp..... Rge.....	Plat No..... Twp..... Rge.....	Plat No..... Twp..... Rge.....
Plat No..... Twp..... Rge.....	Plat No..... Twp..... Rge.....	Plat No..... Twp..... Rge.....

Information From: Alex Grazier (owner)

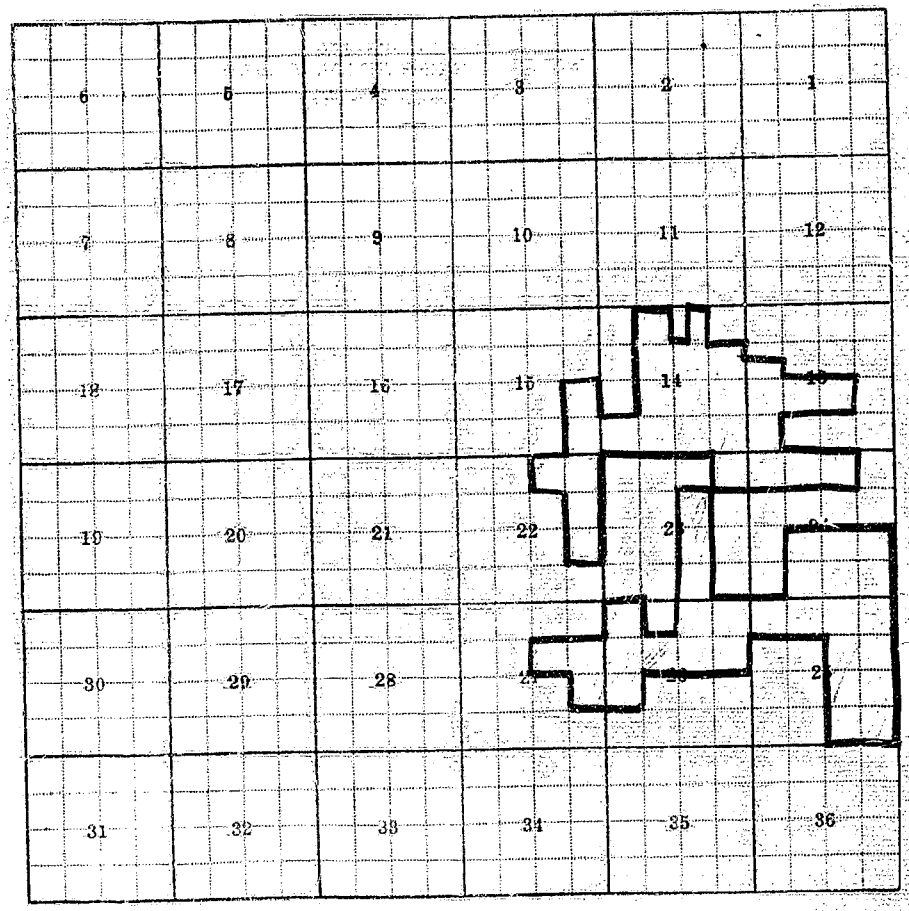

Land Ownership

F-1-A

County Sanders

STATE OF MONTANA
WATER CONSERVATION BOARD
Water Resources Survey

T 18N R 22W Plat No. 71

Farm Checked: Date 22 Aug 67

Photo No. 6D-191

By Mike & Dave

Legal Land Owner Lute W. & Hazel B. Hazzard Address Noxon

Operator G. W. Middlemist Address Noxon, Montana

Water is delivered by: 1. Private System; 2. Ditch Company; 3. State Project; 4. Federal Project; 5. Irrigation District

App. No. Decree No.	NAME OF APPROPRIATOR TO WHOM DECREED	NAME OF STREAM	Date App. Date Priority	Miner's Inches	In Use	NAME OF DITCH (Water Delivered By)	No.	R/F	Present Irr. Acres	Irrigable Acres
2-224	J.E. Hazzard	Unnamed Spring	12-23-12	50	45					
2-369	A. Bishop	Part Revis Creek	11-29-16	200	Yes	L. & H. Hazzard Middlemist	1	R	2	0
2-82	A. Bishop et al	Revis Creek	6-15-[illegible]	200	Yes					

NOTE: R—Denotes Regular Irrigation. F—Flood Irrigation.

Adequate Supply: Yes ✓ No ..... Explain .....

Remarks .....

River Basin Columbia

Also in:								
Plat No.	Twp.	Rge.	Plat No.	Twp.	Rge.	Plat No.	Twp.	Rge.
Plat No.	Twp.	Rge.	Plat No.	Twp.	Rge.	Plat No.	Twp.	Rge.

Information From: G. W. Middlemist

Plat No. 71

71

igation District

Present Irr. Acres	Irrigable Acres
2	0

n:

nist



Land Ownership

F-1-A

County Sanders

Farm Checked: Date 23 Aug 68

By M.R.G. Dave

STATE OF MONTANA
WATER CONSERVATION BOARD
Water Resources Survey

T 18 N R 22 W Plat No. 71

Photo No. 6D-172

Legal Land Owner Ray D. & Gordon King Address Dixon Mont

Operator Address

Water is delivered by:— 1. Private System; 2. Ditch Company; 3. State Project; 4. Federal Project; 5. Irrigation District

App. No. Decree No.	NAME OF APPROPRIATOR TO WHOM DECREED	NAME OF STREAM	Date App. Date Priority	Miner's Inches	In Use	NAME OF DITCH (Water Delivered By)	No.	R/F	Present Irr. Acres	Irrigable Acres
SR-632	Angelo Palin	Jocko River	1893	160 AF	yes	King Sprinkler	1	R	159	124
SR-634	Eugene Palin	Jocko River	1893	40 AF	yes					
SR-638	Louis Palin	Jocko River	1893	160.64 AF	yes					

NOTE: R—Denotes Regular Irrigation. F—Flood Irrigation.

Adequate Supply: Yes..... No..... Explain

Remarks

River Basin Columbia

Also in: Plat No. 72 Twp. 18 Rge. 21	Plat No. Twp. Rge.	Plat No. Twp. Rge.
Plat No. Twp. Rge.	Plat No. Twp. Rge.	Plat No. Twp. Rge.

Information From: Gordon King

W Plat No. 71

7-122

5. Irrigation District

R/F	Present Irr. Acres	Irrigable Acres
R	159	124

n From:

on King

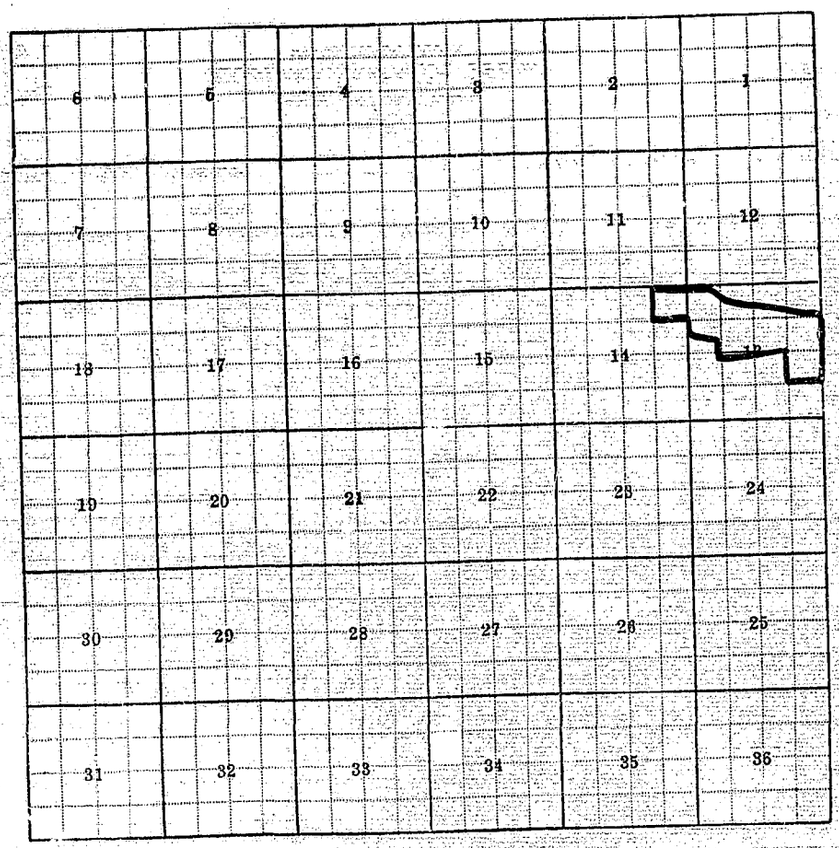

Land Ownership

F-1-A

County Sanders

Farm Checked: Date 26 Aug 68

By Mike & Dave

STATE OF MONTANA
WATER CONSERVATION BOARD
Water Resources Survey

T 18N R 22W Plat No. 71

Photo No. 20-191

Legal Land Owner G.W. & Vernon J. Middlemist Address Dixon Mont

Operator: Address

Water is delivered by:— (1) Private System; 2. Ditch Company; 3. State Project; 4. Federal Project; 5. Irrigation District

App. No. Decree No.	NAME OF APPROPRIATOR TO WHOM DECREED	NAME OF STREAM	Date App. Date Priority	Miner's Inches	In Use	NAME OF DITCH (Water Delivered By)	No.	R/F	Present Irr. Acres	Irrigable Acres
2-368	A. Bishop	Revais Creek	11-29-16	200	Yes M	Middlemist Ditch	1	R	9	0
2-283	A Bishop et al	Revais Creek	6-15-12	200	Yes M	Hazard Middlemist D	1	R	5	0
2-282	A. Bishop	A Spring	6-10-12	20	No					

NOTE: R—Denotes Regular Irrigation. F—Flood Irrigation.

Adequate Supply: Yes..... No..... Explain.....

Remarks.....

River Basin Columbia

Also in: Plat No.	Twp.	Rge.	Plat No.	Twp.	Rge.	Plat No.	Twp.	Rge.
Plat No.	Twp.	Rge.	Plat No.	Twp.	Rge.	Plat No.	Twp.	Rge.

Information From: GW Middlemist

6	5	4	3	2	1
7	8	9	10	11	12
18	17	16	15	14	13
19	20	21	22	23	24
30	29	28	27	26	25
31	32	33	34	35	36

Land Ownership

F-1-A

County Sanders

Farm Checked: Date 26 Aug 68

By Mike & Dave

STATE OF MONTANA
WATER CONSERVATION BOARD
Water Resources Survey

T 18N R 20W Plat No. 71

Photo No. 60-172 60-173

Legal Land Owner Robert L. & Roberta Middlemist Address Dixon Montana

Operator Address

Water is delivered by:— 1. Private System; 2. Ditch Company; 3. State Project; (4) Federal Project; (5) Irrigation District

App. No. Decree No.	NAME OF APPROPRIATOR TO WHOM DECREED	NAME OF STREAM	Date App. Date Priority	Miner's Inches	In Use	NAME OF DITCH (Water Delivered By)	No.	R/F	Present Irr. Acres	Irrigable Acres
See Rig	USA	Revais Creek			yes	Revais Canal	1/4	R	40	0
		Jocko River				Revais Pump Canal	1/4	R	41	0
2 377	S.B. O'Neill	Spring	4-30-18	10	No					

NOTE: R—Denotes Regular Irrigation. F—Flood Irrigation.

Adequate Supply: Yes ..... No ..... Explain .....

Remarks alot 48.56 SE NE, E½ SE, Sec 23 51 acres

alot 24.58 SW NW, NW SW, Sec 24 30 acres

River Basin Columbia

Also in: Plat No.	Twp.	Rge.	Plat No.	Twp.	Rge.	Plat No.	Twp.	Rge.
Plat No.	Twp.	Rge.	Plat No.	Twp.	Rge.	Plat No.	Twp.	Rge.

Information From: Field



Land Ownership

F-1-A

County Sanders

Farm Checked: Date 8-23-68

By Mike & Dave

STATE OF MONTANA
WATER CONSERVATION BOARD
Water Resources Survey

T 18N R 22W Plat No. 71

Photo No. CO-172

Legal Land Owner Eugene L. & Fay L. Pitts Address Dixon

Operator Address

Water is delivered by:— 1. Private System; 2. Ditch Company; 3. State Project; 4. Federal Project; 5. Irrigation District

App. No. Decree No.	NAME OF APPROPRIATOR TO WHOM DECREED	NAME OF STREAM	Date App. Date Priority	Miner's Inches	In Use	NAME OF DITCH (Water Delivered By)	No.	R/F	Present Irr. Acres	Irrigable Acres
See Fig	U. S. A.	Jocko River			Yes	Revais Pump Canal	1/2	R	54	0
		Revais Creek				Revais Canal	1/3	R	22	0
See Fig	E. L. & Fay Pitts	Slough	—		yes	Pitts sprinkler system	1	R	88	0

NOTE: R—Denotes Regular Irrigation. F—Flood Irrigation.

Adequate Supply: Yes..... No..... Explain.....

Remarks Pitts No Fee 5003 SE SE Sec 13 6.50 ac.
2432 E2 NE Sec 14 45.50 ac.

Pitts is using a pump in a slough on his land to run his sprinklers.

River Basin Columbia

Also in: Plat No.	Twp	Rge	Plat No.	Twp	Rge	Plat No.	Twp	Rge
Plat No.	Twp	Rge	Plat No.	Twp	Rge	Plat No.	Twp	Rge

Information From: Field

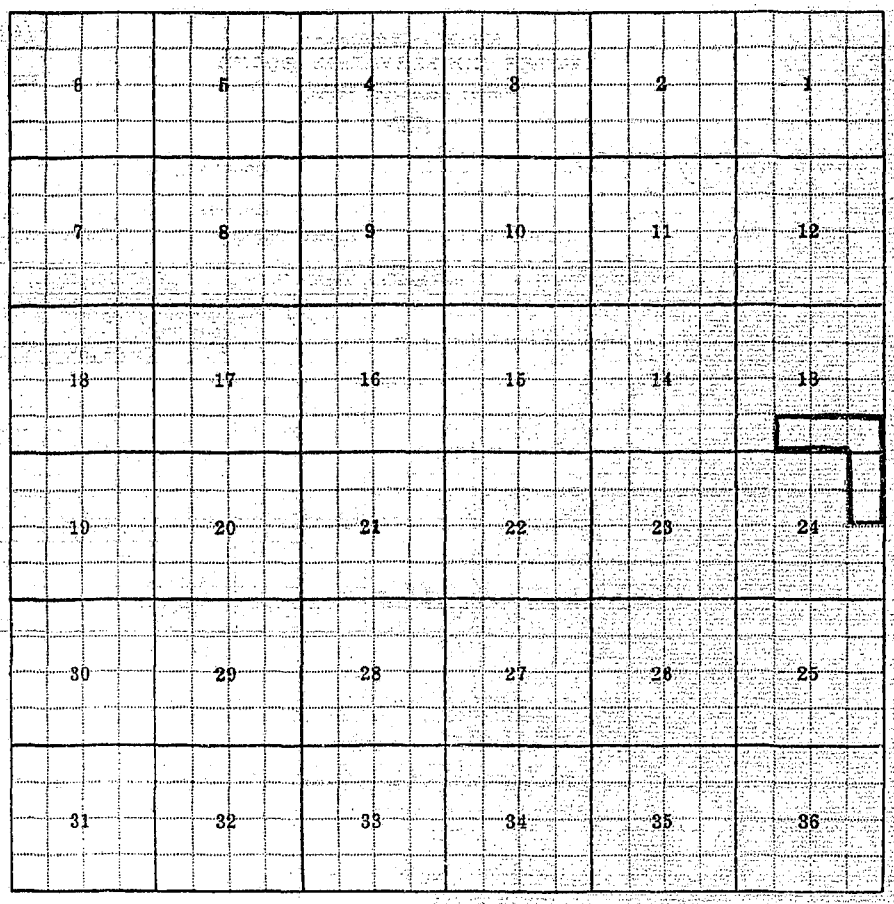

Land Ownership

F-1-A

County Sanders

Farm Checked: Date 26 Aug 68

By Mike & Dave

STATE OF MONTANA
WATER CONSERVATION BOARD
Water Resources Survey

T. 18 N R. 22 W Plat No. 74

Photo No. 60-172

Legal Land Owner Olive F. Smith Address Dixon, Montana

Operator Address

Water is delivered by:— 1. Private System; 2. Ditch Company; 3. State Project; 4. Federal Project; 5. Irrigation District

App. No. Decree No.	NAME OF APPROPRIATOR TO WHOM DECREED	NAME OF STREAM	Date App. Date Priority	Miner's Inches	In Use	NAME OF DITCH (Water Delivered By)	No.	R/F	Present Irr. Acres	Irrigable Acres
See Reg	U. S. A.	Revais Creek			yes	Revais Canal	4/5	R	48	0
		See Note			yes	Revais Pump Canal	4/5	R	30	

NOTE: R—Denotes Regular Irrigation. F—Flood Irrigation.

Adequate Supply: Yes..... No..... Explain.....

Remarks

Lot 2455 - SW NE, SE NW Sec. 24 66.70 Acres

River Basin Columbia

Also in: Plat No.	Twp.	Rge.	Plat No.	Twp.	Rge.	Plat No.	Twp.	Rge.
Plat No.	Twp.	Rge.	Plat No.	Twp.	Rge.	Plat No.	Twp.	Rge.

Information From: Field

Plat No. 21

22

igation District

Present Irr. Acres	Irrigable Acres
48	0
30	



Land Ownership

F-1-A

County Sanders

T 18N R 22W Plat No. 71

Farm Checked: Date 8-26-68

MONTANA WATER RESOURCES BOARD

Water Resources Survey

Photo No. 60-175, 60-189, 60-176, 60-177, 60-173, 60-174

By Mike & Dave

Legal Land Owner John Spencer Weed III (Lazy Seventy-Six) Address Dixon, Montana

Operator ..... Address .....

Water is delivered by:— (1) Private System; 2. Ditch Company; 3. State Project; (4) Federal Project; (5) Irrigation District

App. No. Decree No.	NAME OF APPROPRIATOR TO WHOM DECREED	NAME OF STREAM	Date App. Date Priority	Miner's Inches	In Use	NAME OF DITCH (Water Delivered By)	No.	R/F	Present Irr. Acres	Irrigable Acres
2-413	R.A. Richardson & Will Meloff	Revais Creek	5-26-19	400	yes					
2-310	J.E. Moody & R.A. Richardson	Revais Creek	6-[illegible]-12	600	yes	Weed Ditches	1	R	69	0
2-198	Albert Poulin	Revais Creek	9-22-10	160	yes					
2-414	John A. Gunderson	Revais Creek	5-31-19	100	yes					
See Proj.	U.S.A.	Jocko Indian	—	—	yes	Revais Pump Canal	4/5	R	55	0
2-334	Michael McGee	Revais Creek	11-23-14	50	stock					
2-243	Al H. Bueide	Revais Creek	7-27-11	100	stock					
2-247	Al H. Bueide & C.A. Wellington	Revais Creek	8-26-11	150	stock					
2-327	Frank Bernats	Revais Creek	5-7-14	50	stock					
2-233	R.A. Richardson	Wenatchee Creek	6-3-11	100	stock					
2-169	R.A. Richardson	Wenatchee Creek	5-14-10	160	stock					
2-325	William P. Meloff	Wenatchee Creek	5-5-14	50	stock					
2-415	John Albert Gunderson	Spring Creek	5-31-19	20	stock					
1-514	Geo. E. Miller	1st Rt. Fk. Revais Creek	9-10-12	400	stock					

NOTE: R—Denotes Regular Irrigation. F—Flood Irrigation.

Adequate Supply: Yes..... No..... Explain.....

Remarks

Allot. No. 2449, N½NE, NENW, sec. 23 4.7 ac.

Note:

* Weed has only been on this place for two years and doesn't know much about water rights listed above.

* Wenatchee (Gunderson) Creek is used as a natural carrier for water diverted from Revais Creek.

River Basin Columbia

Also in: Plat No. Twp. Rge.	Plat No. Twp. Rge.	Plat No. Twp. Rge.
Plat No. Twp. Rge.	Plat No. Twp. Rge.	Plat No. Twp. Rge.

Information From: John S. Weed III

Plat No. 71

75, 60-189,

77, 60-193,
60-194

Irrigation District

Present Irr. Acres	Irrigable Acres
69	0
55	0

Listed above

Cervis Creek

rom:

Ned III

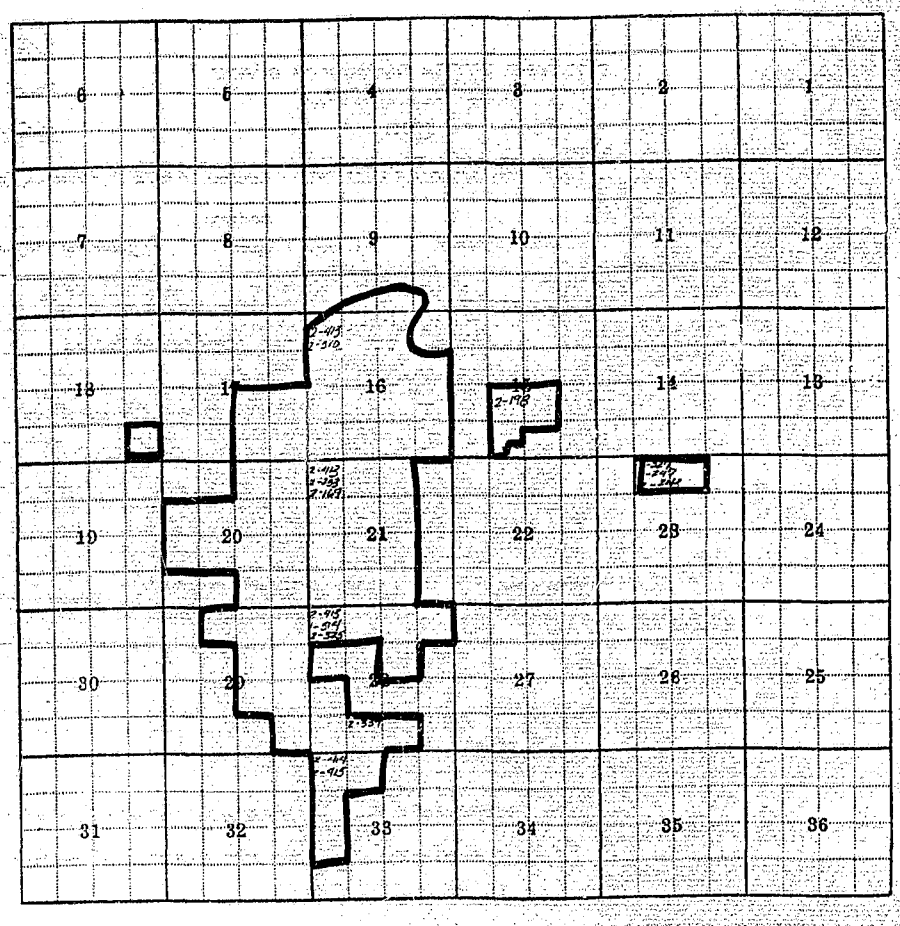

Land Ownership